


---

This is a reproduction of a library book that was digitized by Google as part of an ongoing effort to preserve the information in books and make it universally accessible.

Google™ books

<https://books.google.com>





LIST  
OF  
MERCHANT VESSELS  
OF THE  
UNITED STATES  
—  
1913



E con 4236.1

Harvard College Library



FROM THE

UNITED STATES GOVERNMENT















DEPARTMENT OF COMMERCE  
BUREAU OF NAVIGATION

---

FORTY-FIFTH ANNUAL LIST OF  
MERCHANT VESSELS OF THE UNITED STATES

WITH OFFICIAL NUMBERS AND SIGNAL LETTERS

AND

LISTS OF VESSELS BELONGING TO THE UNITED STATES GOVERNMENT  
WITH DISTINGUISHING SIGNALS

FOR THE YEAR ENDED JUNE 30

1913



WASHINGTON  
GOVERNMENT PRINTING OFFICE  
1913



~~117925.5~~  
1000 42811

Harvard College Library  
March 11, 1914  
From  
United States Government



## CONTENTS.

---

	Page.
Part I. Sailing vessels alphabetically arranged.....	1
Part II. Steam vessels alphabetically arranged.....	101
Part III. Unrigged vessels alphabetically arranged.....	333
Index to compound names (Parts I, II, and III).....	401
Part IV. Loss of American vessels.....	421
Part V. Government vessels:	
United States Navy.....	428
United States Army—	
Quartermaster's Department.....	437
Engineer Department.....	440
Ordnance Department.....	452
Treasury Department—	
Revenue-Cutter Service.....	453
Public Health Service.....	454
Department of Commerce—	
Lighthouse Service.....	456
Coast and Geodetic Survey.....	458
Bureau of Fisheries.....	459
Bureau of Navigation.....	459
Department of Labor—	
Bureau of Immigration.....	460
Interior Department—	
Reclamation Service.....	460
Isthmian Canal Commission.....	461
Appendix:	
Official numbers awarded from July 1 to December 6, 1913.....	465





## LETTER OF TRANSMITTAL.

---

DEPARTMENT OF COMMERCE,  
BUREAU OF NAVIGATION,  
*Washington, D. C., September 16, 1913.*

SIR: In compliance with the provisions of the act of Congress approved July 5, 1884, establishing the Bureau of Navigation, and directing the Commissioner of Navigation to "annually prepare and publish a list of vessels of the United States belonging to the commercial marine, specifying the official number, signal letters, name, rig, tonnage, home port, and place and date of building of every vessel, distinguishing in such list sailing vessels from such as may be propelled by steam or other motive power," the forty-fifth annual list of such vessels is herewith submitted, it being the thirtieth annual list prepared by the Bureau of Navigation, and bringing the record of the merchant vessels of the United States down to June 30, 1913.

This volume contains the names of vessels, classed as follows:

Sailing vessels. (Part I.)

Steam vessels. (Part II.)

Unrigged vessels. (Part III.)

Index to compound names. (Parts I, II, and III.)

Loss of American vessels. (Part IV.)

Government vessels: Vessels belonging to the Navy; the Quartermaster's Department, United States Army; the Engineer Department, United States Army; the Ordnance Department, United States Army; the Revenue-Cutter Service; the Public Health Service; the Lighthouse Service; the Coast and Geodetic Survey; the Bureau of Fisheries; the Bureau of Navigation; the Bureau of Immigration; the Reclamation Service; and the Isthmian Canal Commission. (Part V.)

The information relating to merchant vessels is arranged as follows:

- |   |   |
|---|---|
| 1. Official number of the vessel.                             | 7. Service, of steam vessels.                             |
| 2. Signal letters.  | 8. Crew, excluding master.                                |
| 3. Rig.   | 9. Indicated horsepower.                                  |
| 4. Name.  | 10. Year of building.                                     |
| 5. Tonnage ( <i>gross and net</i> ).                          | 11. Place of building.                                    |
| 6. Register dimensions ( <i>length, breadth, and depth</i> ). | 12. Home port ( <i>where permanent document issues</i> ). |

Signal letters are assigned to seagoing vessels of the United States, and, upon application made through a collector of customs, they will be granted to yachts, and, in particular cases, to other vessels, if necessary. Such letters are requisite in order to afford the means of recognition by signals at sea.

A supplement to this volume, being Part VI, has been prepared, designed especially for the use of signal stations and of masters of seagoing vessels classed as follows and having distinguishing signal letters:

Merchant vessels of the United States, yachts, vessels belonging to the Navy; the Quartermaster's Department and Engineer Department, United States Army; the Revenue-Cutter Service; the Lighthouse Service; the Coast and Geodetic Survey; the Bureau of Fisheries; and the Isthmian Canal Commission.

Respectfully,

EUGENE TYLER CHAMBERLAIN,  
*Commissioner.*

To Hon. WILLIAM C. REDFIELD,  
*Secretary of Commerce.*



**ORIGINAL PLAN FOLLOWED IN AWARDING OFFICIAL NUMBERS.**

Rigged Vessels.			Unrigged Vessels.		
Letter.	Original numbers.	New numbers.	Letter.	Original numbers.	New numbers.
A.....	1- 1999	105000-109999	A.....	29000-30999	
B.....	2000- 3999	160000-160999	B.....	31000-32999	
C.....	4000- 5999	125000-129999	C.....	33000-34999	
D.....	6000- 6999	157000-159999	D.....	35000-35999	
E.....	7000- 8999	135000-139999	E.....	36000-36999	
F.....	9000- 9999	120000-124999	F.....	37000-38999	
G.....	10000-10999	85000- 89999	G.....	39000-41999	
H.....	11000-11999	95000- 99999	H.....	42000-43999	
I.....	12000-12499	100000-104999	I.....	44000-44999	
J.....	12500-13999	75000- 79999	J.....	45000-46999	
K.....	14000-14499	161000-161499	K.....	47000-47999	
L.....	14500-15999	140000-144999	L.....	48000-49999	
M.....	16000-17999	90000- 94999	M.....	50000-51999	
N.....	18000-18799	130000-134999	N.....	52000-52999	67000
O.....	18800-19499	155000-156999	O.....	53000-53999	
P.....	19500-20499	150000-154999	P.....	54000-54999	
Q.....	20500-20999		Q.....	55000-55999	
R.....	21000-21999	110000-114999	R.....	56000-56999	
S.....	22000-23999	115000-119999	S.....	57000-58999	
T.....	24000-24999	145000-149999	T.....	59000-59999	
U.....	25000-25499		U.....	60000-60999	
V.....	25500-25999	161500-161999	V.....	61000-61999	
W.....	26000-26999	80000- 84999	W.....	62000-64999	
X.....	27000-27499		X.....	64500-64999	
Y.....	27500-27999		Y.....	65000-65999	
Z.....	28000-28999		Z.....	66000-66999	

**PLAN ADOPTED JULY 1, 1903.**

Rigged Vessels.		Unrigged Vessels.	
Letter.	New number.	Letter.	New number.
A to Z.....	200000	A to Z.....	162000

(vii)



## STATUTORY LENGTH, BREADTH, DEPTH, AND HEIGHT OF VESSELS.

REVISED STATUTES, SECTION 4150.

---

The registry of every vessel shall express her length and breadth, together with her depth and the height under the third or spar deck, which shall be ascertained in the following manner: The tonnage deck, in vessels having three or more decks to the hull, shall be the second deck from below; in all other cases the upper deck of the hull is to be the tonnage deck. The length from the fore part of the outer planking on the side of the stem to the after part of the main stern-post of screw steamers and to the after part of the rudder-post of all other vessels measured on the top of the tonnage deck shall be accounted the vessel's length. The breadth of the broadest part on the outside of the vessel shall be accounted the vessel's breadth of beam. A measure from the underside of the tonnage-deck plank, amidships, to the ceiling of the hold (average thickness), shall be accounted the depth of hold. If the vessel has a third deck, then the height from the top of the tonnage-deck plank to the underside of the upper-deck plank shall be accounted as the height under the spar deck. All measurements to be taken in feet and fractions of feet; and all fractions of feet shall be expressed in decimals.

(viii)

---

---

**PART I.**

---

**ALPHABETICAL LIST**

**OF**

**MERCHANT SAILING VESSELS OF THE UNITED STATES.**

---

**1913.**

---

---

(1)

# ALPHABETICAL LIST

OF

## MERCHANT SAILING VESSELS OF THE UNITED STATES.

[Steel vessels in SMALL CAPITALS, iron vessels in *italics*.]

### ABBREVIATIONS:

**Bk.** = bark  
**Bkn.** = barkentine  
**Bg.** = brig  
**Bgn.** = brigantine

**Cat.** = catboat  
**Ctn.** = catamaran  
**Ctr.** = cutter  
**Lgr.** = lugger

**Sch.** = schooner  
**\*Sch.** = schooner-barge  
**Shp.** = ship  
**Slp.** = sloop

**\*Slp.** = sloop-barge  
**Ywl.** = yawl  
**y.** = yacht

○ = equipped with wireless apparatus.

"Rebuilt," followed by year, indicates that year of building is unknown.

Official No.	Signal letters.	Rig.	Name of vessel.	Gross tonnage.	Net tonnage.	Length.	Breadth.	Depth.	Crew.	When built.	Where built.	Home port (where permanent document issues).
			<b>A.</b>			<i>Feet.</i>	<i>Feet.</i>	<i>Feet.</i>				
105929		Sch.	A. Booth	71	56	82.2	23.4	5.9	3	1880	Talbot County, Md.	Baltimore, Md.
106779		Sch.	A. Francis	5	5	42.2	10.0	2.9	1	1890	Atlantic, N. C.	Beaufort, N. C.
107481		Slp.	A. Phillips	7	7	37.5	14.4	2.6	5	1899	Fishing Creek, Md.	Crisfield, Md.
106644		Sch.	A. Stewart	533	511	172.0	32.4	12.1	6	1889	Mount Clemens, Mich.	Niagara Falls, N. Y.
107402		Slp.	A. Wesley	5	5	36.0	13.0	3.0	2	1896	Fairmount, Md.	Annapolis, Md.
105978		Sch.	A. A. Carpenter	540	524	165.5	33.0	12.2	3	1881	Manitowoc, Wis.	Milwaukee, Wis.
107553	K. Q. D. M.	Sch.	A. B. Johnson	529	460	165.3	37.0	11.8	8	1900	Aberdeen, Wash.	San Francisco, Cal.
106238	K. C. B. S.	Sch.	A. B. Sherman	611	510	154.5	35.5	15.4	7	1883	Boston, Mass.	Philadelphia, Pa.
106234		Slp.	A. C. Harnett	17	16	47.0	17.1	4.1	3	1883	Charleston, S. C.	Charleston, S. C.
107251		Slp.	A. C. Marshall	5	5	39.0	13.7	2.8	2	1896	James, Md.	Baltimore, Md.
106706		*Sch.	A. C. Tuxbury	679	645	181.0	35.0	13.0	6	1890	West Bay City, Mich.	Chicago, Ill.
106657		Slp.	A. E. Andrews	10	5	41.7	14.8	3.2	6	1889	Cambridge, Md.	Bridgeton, N. J.
107054		Sch.	A. E. Parks	20	13	60.0	16.7	4.6	2	1893	Fairmount, Md.	Cape Charles, Va.
106996		Sch.	A. E. Whitaker	20	12	47.0	17.2	5.1	4	1893	Bridgeton, N. J.	Bridgeton, N. J.
106534	K. F. C. W.	Sch.	A. E. Whyland (whaling)	130	96	89.8	24.1	9.6	7	1888	Essex, Mass.	New Bedford, Mass.
107702	K. R. G. P.	Sch.	A. F. Coats	617	541	172.3	37.9	13.5	9	1901	Hoquiam, Wash.	San Francisco, Cal.
649	H. B. R. L.	Sch.	A. F. Kindberg	196	112.3	29.3	10.2	5	5	1865	East Haven, Conn.	Bangor, Me.
555	H. B. P. G.	Sch.	A. G. Pease	74	71	81.0	25.7	6.4	3	1854	Middletown, Conn.	Hartford, Conn.
106318	K. C. S. Q.	*Sch.	A. G. Ropes	2,328	2,328	258.2	44.7	28.4	4	1884	Bath, Me.	New York, N. Y.
417		Slp.	A. H. Purdy	6	6	29.8	12.0	3.1	2	1863	Stratford, Conn.	Bridgeton, Conn.
105403		Sch.	A. H. Schulz	74	58	77.4	23.5	7.4	4	1872	Baltimore, Md.	Baltimore, Md.
105176		Sch.	A. J. Collins	53	50	70.3	24.4	4.5	3	1872	Chester, Pa.	New York, N. Y.
105984	J. V. G. B.	Shp.	A. J. Fuller	1,848	1,673	229.3	41.5	17.8	11	1881	Bath, Me.	Port Townsend, Wash.
106217		Sch.	A. J. Lawson	24	16	57.0	17.6	5.2	2	1883	Pocomoke City, Md.	Crisfield, Md.
105773	J. S. W. F.	Sch.	A. J. Miller	110	105	94.0	27.2	6.1	3	1878	Northport, N. Y.	New London, Conn.
105572		Sch.	A. J. Tubman	34	24	56.8	19.3	5.9	3	1875	Somerset County, Md.	Crisfield, Md.
107390	K. N. P. G.	Sch.	A. J. West	543	483	161.0	40.0	11.6	10	1898	Aberdeen, Wash.	San Francisco, Cal.
1932	J. H. W. M.	Sch.	A. K. Woodward	99	94	87.0	24.5	7.4	5	1869	Ellsworth, Me.	Boston, Mass.
1949		Sch.	A. L. Barnett	45	43	70.5	21.5	5.4	2	1870	Oxford, Md.	Norfolk, Va.
106465		Slp.	A. L. Beard	6	5	25.9	12.2	3.4	2	1883	Greenpoint, N. Y.	Bridgeton, Conn.
203436		Sch.	A. L. Mangold	9	7	41.5	13.0	3.3	1	1906	Mobile, Ala.	Mobile, Ala.
107368	K. N. L. S.	Sch.	A. M. Baxter	516	430	162.7	37.0	12.4	8	1898	Fairhaven, Cal.	San Francisco, Cal.
826		Slp.	A. M. Bliss	10	9	35.0	14.0	5.0	1	1865	Brooklyn, N. Y.	New York, N. Y.
107579	K. P. W. S.	Sch.	A. M. Nicholson	136	100	105.0	24.6	10.4	24	1900	Essex, Mass.	New Bedford, Mass.
107134		Slp.	A. M. Townsend	7	7	40.7	13.5	3.2	2	1894	Fairmount, Md.	Crisfield, Md.
107313	K. S. W. T.	Sch.	A. S. Caswell	72	46	80.8	22.2	8.4	17	1897	Essex, Mass.	New York, N. Y.
107052		Slp.	A. V. H.	8	7	25.6	12.8	3.8	2	1893	New London, Conn.	Sag Harbor, N. Y.
1582		Sch.	A. W. Luckey	311	296	147.8	26.2	9.9	7	1867	Oak Harbor, Ohio.	Chicago, Ill.
105862		Sch.	A. W. Stewart	10	9	53.0	11.3	3.1	6	1879	Taylor's Island, Md.	Baltimore, Md.
107635		*Sch.	A. W. Thompson	2,279	2,125	300.0	41.6	21.0	10	1901	West Bay City, Mich.	Cleveland, Ohio.
105891		Sch.	A. W. Wright	530	507	169.7	33.3	10.8	6	1880	East Saginaw, Mich.	Port Huron, Mich.
209834		Sch.	A. Platt Andrew	141	92	105.0	25.0	11.8	20	1912	Essex, Mass.	Gloucester, Mass.
107490		Sch.	A. B. C. Hill	9	7	43.8	13.0	3.0	1	1899	Atlantic, N. C.	Elizabeth City, N. C.
105113		Slp.	A. C. N. Matthews	19	18	45.5	16.6	4.8	2	1872	Baltimore, Md.	Baltimore, Md.
106112		Sch.	A. and A. Reeves	53	50	61.8	27.8	4.8	2	1882	Tuckahoe, N. J.	Patchogue, N. Y.
107061		Sch.	A. and E. Blackman	23	14	47.0	17.0	4.8	6	1893	Port Norris, N. J.	Bridgeton, N. J.
106286	K. C. P. N.	Sch.	A. and M. Carlisle	350	302	135.4	32.6	10.8	6	1884	Milford, Del.	Philadelphia, Pa.
203528		Sch.	A. von Nyvenheim	42	40	85.0	23.8	6.0	3	1906	Champ, Md.	Crisfield, Md.
1410		Slp.	Abbagadasette	17	17	49.7	14.9	3.4	1	1867	Bowdoinham, Me.	Thomaston, Me.



MERCHANT SAILING VESSELS OF THE UNITED STATES—Continued.

Official No.	Signal letters.	Rig.	Name of vessel.	Gross tonnage.	Net tonnage.	Length.	Breadth.	Depth.	Crew.	When built.	Where built.	Home port (where permanent document issues).
						Feet.	Feet.	Feet.				
86485		*Sch.	Abbie	265	265	141.3	25.6	13.5	0	1899	New Brunswick, N. J.	New York, N. Y.
106103		Sch.	Abbie S.	53	38	67.5	22.6	5.1	3	1882	Cedarville, N. J.	Camden, N. J.
106788	K. H. R. F.	Sch.	Abbie Bowker	191	182	104.7	29.6	8.6	4	1890	Phippsburg, Me.	Thomaston, Me.
1772		Sch.	Abbie Dodge	59	34	69.0	20.7	7.7	13	1868	Essex, Mass.	Tampa, Fla.
106903		Sch.	Abbie Elizabeth	11	11	47.6	13.0	3.4	1	1891	Bogue, N. C.	Beaufort, N. C.
106620		Slp.	Abbie Louise	36	35	56.0	22.0	5.5	1	1885	Shooter Island, N. Y.	New York, N. Y.
106660	J. V. W. F.	Sch.	Abbie C. Stubbs	345	295	130.0	32.2	12.0	7	1882	New Haven, Conn.	Do.
105952	J. V. B. T.	Sch.	Abbie H. Gheen	266	253	128.0	30.8	9.0	7	1880	Frederica, Del.	Philadelphia, Pa.
106218	K. B. S. W.	Sch.	Abbie S. Walker	190	154	103.7	28.7	8.5	4	1883	Jonesboro, Me.	Vinalhaven, Me.
105843		Slp.	Abby Jane	6	6	29.0	12.6	3.0	1	1876	Yonkers, N. Y.	Bridgeport, Conn.
1138		Sch.	Abdon Keene	53	50	67.0	20.4	7.0	3	1860	Essex, Mass.	Vinalhaven, Me.
105318	J. N. P. V.	Sch.	Abel W. Parker	202	148	116.1	32.2	7.9	4	1873	Boothbay, Me.	Seaford, Del.
107121	K. M. B. V.	Sch.	Abenaki	176	137	100.1	28.2	8.2	4	1894	Phippsburg, Me.	Bath, Me.
107296		Slp.	Abigail Christian	8	5	31.6	14.9	4.0	2	1897	Fairton, N. J.	Alexandria, Va.
106117	J. W. N. F.	Shp.	Abner Coburn	1,972	1,878	225.0	43.2	18.5	19	1882	Bath, Me.	Chicago, Ill.
107221		Sch.	Abyssinia	2,037	1,916	288.6	44.6	19.1	7	1896	West Bay City, Mich.	Duluth, Minn.
106253		Sch.	Acacia	31	29	58.6	15.2	6.6	9	1884	Essex, Mass.	Apalachicola, Fla.
202055		Sch.	Academy	114	87	85.0	23.5	8.5	10	1875	Baltimore, Md.	San Francisco, Cal.
201152		Sch.	Acadian	18	10	52.3	18.5	3.8	4	1904	Biloxi, Miss.	Gulfport, Miss.
107144		Slp.	Acme	6	5	25.4	10.2	5.8	1	1895	Vinalhaven, Me.	Boston, Mass.
107345		Cat.	Acme	5	5	23.4	11.4	3.5	0	1898	Osterville, Mass.	Portland, Me.
107655	K. Q. V. T.	Shp.	ACME	3,288	2,987	332.2	45.4	26.1	34	1901	Bath, Me.	San Francisco, Cal.
760		Sch.	Actaeon	35	33	62.0	19.0	5.0	2	1867	Nyack, N. Y.	South West Harbor, Me.
211094	L. C. V. B.	Slp. y.	Acushla	33	25	57.0	14.5	9.2	5	1913	Bristol, R. I.	Bristol, R. I.
107406		Slp. y.	Acushla 2d	29	24	54.2	15.2	6.1	3	1898	Quincy, Mass.	Boston, Mass.
106100		Sch. y.	Ada	16	15	39.0	13.5	7.5	1	1882	Gloucester, Mass.	Do.
106880		Slp.	Ada	6	5	38.0	14.3	3.1	2	1891	Solomons Island, Md.	Cape Charles, Va.
107715		Slp.	Ada	8	6	41.0	13.5	3.5	1	1901	Exmore, Va.	Do.
202690		Sch.	Ada	17	10	40.1	15.0	3.8	2	1905	Fascagoula, Miss.	Gulfport, Miss.
107701		Slp.	Ada Bozman	6	6	38.5	13.5	3.0	2	1901	Oriole, Md.	Alexandria, Va.
106128		Sch.	Ada Crockett	31	22	59.3	19.3	5.8	5	1882	Pocomoke City, Md.	Baltimore, Md.
107431		Sch.	Ada Elizabeth	13	13	37.6	15.3	3.8	7	1899	Key West, Fla.	Key West, Fla.
106818		Sch.	Ada Foster	7	7	44.0	11.9	3.3	1	1891	Smyrna, N. C.	Beaufort, N. C.
205625		Cat.	Ada J.	5	5	28.5	11.8	3.0	1	1900	Atlantic City, N. J.	Tuckerton, N. J.
107323		Slp.	Ada May	8	8	42.0	14.0	3.2	4	1897	Pocomoke City, Md.	Crisfield, Md.
105280		Slp.	Ada Morton	10	10	35.2	14.6	3.7	1	1873	Darien, Conn.	Bridgeport, Conn.
105138		Slp.	Ada Rhame	14	14	42.0	16.4	4.0	2	1872	Port Jefferson, N. Y.	New York, N. Y.
107717		*Sch.	Ada Thompson	1,456	1,294	34.4	12.8	3.6	2	1901	Biloxi, Miss.	Brashear, La.
107646	K. Q. V. G.	Sch.	Ada F. Brown	139	132	91.5	41.5	18.6	11	1901	Phippsburg, Me.	Bath, Me.
106655		Sch.	Ada M. Campbell	9	8	21.5	20.5	8.1	3	1880	Westerly, R. I.	Baltimore, Md.
204202		Slp.	Ada M. McNeil	9	8	36.2	14.6	3.5	2	1907	New Haven, Conn.	New Haven, Conn.
915		Sch.	Adaline B.	56	54	70.3	23.3	4.6	3	1854	Dorchester, N. J.	Perth Amboy, N. J.
107424		Sch.	Adam Weber	64	64	73.9	24.2	5.6	3	1898	Tottenville, N. Y.	Do.
735		Slp.	Adams	46	46	51.4	23.0	6.8	1	1854	Port Richmond, N. Y.	New York, N. Y.
106684		Sch.	Adams	77	73	79.6	22.0	10.3	5	1889	Essex, Mass.	Boston, Mass.
105748		Sch.	Addie	10	6	57.0	11.0	3.5	2	1877	Essex County, Va.	Tappahannock, Va.
106603		Slp.	Addie	5	5	37.0	15.2	3.8	2	1888	Westmoreland County, Va.	Alexandria, Va.
107000		Slp.	Addie B.	26	25	52.6	17.3	3.9	1	1893	Woolwich, Me.	Boothbay, Me.
107391		Slp.	Addie Bramford	7	7	42.1	14.2	3.4	2	1898	Inverness, Md.	Alexandria, Va.
105853		Sch.	Addie Eads	31	20	56.8	22.2	4.2	4	1879	St. Tammany Parish, La.	Gulfport, Miss.
106786		Slp.	Addie G.	6	5	29.5	13.2	3.3	1	1890	Patchogue, N. Y.	Patchogue, N. Y.
107699		Sch.	Addie Handy	6	6	45.1	12.7	3.4	2	1901	East Creek, Md.	Alexandria, Va.
105803		Slp.	Addie J.	10	10	44.0	13.7	3.0	2	1878	Moriches, N. Y.	Greenport, N. Y.
107600		Sch.	Addie L.	6	6	38.6	11.4	2.6	1	1900	Beaufort, N. C.	Beaufort, N. C.
107532		Sch.	Addie May	18	14	44.0	16.3	4.1	2	1900	Southport, N. C.	Wilmington, N. C.
107840		Sch.	Addie Mills	33	25	67.5	18.8	5.0	3	1903	Cambridge, Md.	Baltimore, Md.
105356		Slp.	Addie R.	11	10	34.0	13.5	3.3	2	1853	Patchogue, N. Y.	Bridgeport, Conn.
106766		Sch.	Addie W.	6	5	45.5	11.8	3.0	2	1883	St. Peters, Md.	Annapolis, Md.
105017		Slp.	Addie A. Hall	11	10	32.6	14.4	4.6	3	1871	New London, Conn.	Chincoteague, Va.
107249		Sch.	Addie A. Todd	6	5	40.5	12.3	2.7	4	1896	Bishops Head, Md.	Crisfield, Md.
107626		Sch.	Addie B. Robbins	35	22	56.0	19.4	5.5	6	1901	Greenwich, N. J.	Bridgeport, N. J.
106577		Sch.	Addie F. Marsh	7	7	41.0	13.8	3.3	1	1888	Smiths Island, Md.	Newport News, Va.
107814	K. S. F. H.	Sch.	Addie M. Lawrence	2,807	2,195	292.4	48.3	22.2	13	1902	Bath, Me.	Portland, Me.
106750	K. H. F. Q.	Sch.	Addie P. McFadden	251	199	125.2	30.1	8.1	5	1890	do.	Bath, Me.
107284		Sch.	Addie S. Riggan	33	20	56.0	18.8	4.7	6	1898	Mauricetown, N. J.	Bridgeport, N. J.
201527	K. T. M. B.	Sch.	Addison E. Bullard	1,485	1,223	218.6	42.7	19.9	9	1904	Rockport, Me.	Boston, Mass.
107498		Slp.	Adranet	6	6	40.0	12.8	3.0	3	1899	Oriole, Md.	Baltimore, Md.
1966		Slp.	Adelaide	10	9	32.0	12.0	3.0	6	1870	Yorktown, Va.	Do.
107718	K. R. J. P.	Sch.	Adelaide Barbour	1,336	1,171	184.4	40.6	18.4	9	1901	Newburyport, Mass.	New York, N. Y.
201020		Sch.	Adele Hobson	71	60	69.0	26.0	5.0	2	1904	San Francisco, Cal.	San Francisco, Cal.
107320		Sch.	Adele K. Bosley	54	54	71.9	23.5	5.2	4	1897	Taylor's Island, Md.	Crisfield, Md.
106401		Sch.	Adelia	31	29	55.5	17.5	4.5	1	1886	San Francisco, Cal.	San Francisco, Cal.
105497		Sch.	Adelia Chase (whaling)	84	80	79.7	22.5	8.5	14	1875	Bath, Me.	New Bedford, Mass.
106192		Sch.	Adelia Griffin	27	26	52.7	19.5	3.8	1	1883	San Francisco, Cal.	San Francisco, Cal.
13330		Sch.	*Adelia Hicks	31	29	68.0	19.4	4.8	2	1849	Marcus Hook, Pa.	New York, N. Y.
106908	K. L. D. J.	Sch.	Adelia T. Carleton	247	208	111.6	28.4	11.6	6	1892	Rockport, Me.	Rockport, Me.
1375		Sch.	Adeline	37	35	53.0	22.0	5.2	2	1855	Nyack, N. Y.	Norfolk, Va.

1 Formerly schooner-barge George Hughes.  
 2 Formerly U. S. Navy schooner Ernest

3 Formerly sloop yacht (a) Addie Voorhees.  
 (b) Addie.

4 Formerly schooner John M. Broomall.

## MERCHANT SAILING VESSELS OF THE UNITED STATES—Continued.

Official No.	Signal letters.	Rig.	Name of vessel.	Gross tonnage.	Net tonnage.	Length.	Breadth.	Depth.	Crew.	When built.	Where built.	Home port (where permanent document issues).
						Feet.	Feet.	Feet.				
107050		Sch.	Adeline.....	14	13	37.8	15.0	3.8	1	1893	Brooklyn, N. Y.	Key West, Fla.
208905	L. C. B. K.	Sch.	Adeline.....	98	58	99.6	22.6	10.2	18	1911	Gloucester, Mass.	Gloucester, Mass.
1320		Sch.	Adeline Adams.....	27	25	47.8	17.1	6.6	6	1852	East Lyme, Conn.	Boston, Mass.
205775		Sip.	Adell Phoebus.....	9	8	43.0	14.2	3.0	4	1908	Oriole, Md.	Crisfield, Md.
106229		Sch.	Adella Maud.....	16	15	50.0	17.0	3.2	3	1883	Blackwater, Del.	Wilmington, Del.
141803		Sip. y.	Adeltha.....	16	14	43.6	12.7	5.8	2	1902	Boston, Mass.	New York, N. Y.
107704		Sip.	Adith.....	6	6	37.3	13.6	2.7	4	1901	Crapo, Md.	Crisfield, Md.
106359		Sch.	Admiral.....	41	28	60.8	20.6	6.6	8	1885	Baltimore, Md.	Camden, N. J.
107471		Sip.	Admiral.....	6	6	25.0	11.6	3.6	1	1898	Osterville, Mass.	Hyannis, Mass.
107509		Sch.	Admiral.....	29	29	61.0	19.2	4.6	1	1899	Beaufort, N. C.	Beaufort, N. C.
107389		Sip.	Admiral Dewey.....	8	8	41.2	14.3	3.5	2	1898	Crisfield, Md.	Annapolis, Md.
106862		*Sch.	Adoua.....	25	18	50.0	19.8	4.5	2	1891	Fowl River, Ala.	Gulfport, Miss.
106676		Sch.	Adriatic.....	915	869	202.0	34.7	16.6	2	1889	West Bay City, Mich.	Milwaukee, Wis.
107820		Sch.	Adrienne G. D.....	40	27	65.7	20.6	4.9	5	1903	Madisonville, La.	New Orleans, La.
105596		Sch.	Advance.....	6	6	33.2	10.3	3.1	4	1875	Goshen, N. J.	Bridgeton, N. J.
106681		Sip.	Advance.....	11	10	33.4	14.1	3.9	1	1889	Bellmore, N. Y.	Patchogue, N. Y.
107795	K. S. B. Q.	Sch.	Advance.....	281	265	139.8	34.4	9.4	7	1902	Parkersburg, Oreg.	San Francisco, Cal.
107565		Ywl. y.	Adventure.....	18	18	42.4	12.5	4.9	1	1900	New Rochelle, N. Y.	New York, N. Y.
107516		Sch.	Adventurer.....	14	8	45.8	15.4	3.6	1	1899	Lake Landing, N. C.	Newbern, N. C.
206208	L. B. C. J.	Sip. y.	Adventuress.....	27	18	49.0	13.0	8.5	3	1909	Bristol, R. I.	New London, Conn.
206799		Sch.	Aegina.....	18	13	47.0	15.9	5.9	7	1909	Tarpon Springs, Fla.	Tampa, Fla.
209770		Sch.	Aegina.....	40	30	57.0	22.5	8.0	4	1912	do	do
105822		Sch.	Aetna.....	44	35	72.0	16.4	8.0	3	1878	San Francisco, Cal.	San Francisco, Cal.
106813	K. J. G. V.	Sch.	Aetna.....	350	297	133.8	32.3	11.8	5	1891	Brewer, Me.	New York, N. Y.
106151		Sch. y.	Aggie.....	52	49	70.3	23.3	6.0	3	1880	Port Ludlow, Wash.	San Francisco, Cal.
107366		Cat. y.	Agia.....	10	10	29.0	13.3	4.6	2	1898	Osterville, Mass.	Nantucket, Mass.
1828		Sch.	Agnes.....	10	8	41.0	13.7	4.2	1	1869	Hog Island, N. C.	Newbern, N. C.
105463	K. C. V. R.	Sch. y.	Agnes.....	30	28	56.5	17.8	6.2	3	1871	New York, N. Y.	New Haven, Conn.
106413		Sch.	Agnes.....	44	42	62.4	22.8	4.9	1	1886	San Francisco, Cal.	San Francisco, Cal.
106933		Sip.	Agnes.....	8	7	27.8	11.7	6.0	2	1892	Bremen, Me.	Deer Isle, Me.
106965		Sch.	Agnes.....	10	9	50.5	13.7	3.4	2	1892	Fairmount, Md.	Crisfield, Md.
107407		Sip.	Agnes.....	10	10	45.5	14.4	3.6	6	1898	Tilghman Island, Md.	Baltimore, Md.
107589		Sch.	Agnes.....	108	75	90.2	24.9	9.8	18	1900	Essex, Mass.	Gloucester, Mass.
105716		Sch.	Agnes Belle.....	29	28	58.4	18.3	6.6	6	1877	Millbridge, Me.	Tampa, Fla.
106674		Sch.	Agnes Belle.....	7	7	43.0	11.2	3.0	2	1889	Fairmount, Md.	Tappahannock, Va.
107215		Sch.	Agnes C.....	17	9	48.9	17.1	3.5	2	1896	Gulfview, Miss.	Gulfport, Miss.
105682		Sch.	Agnes Jones.....	24	23	45.5	19.2	4.0	1	1877	San Francisco, Cal.	San Francisco, Cal.
105089		Sch.	Agnes Mabel.....	29	27	54.7	18.7	4.7	2	1871	Eden, Me.	Mount Desert Ferry, Me.
106946	K. L. H. R.	Sch.	Agnes Manning.....	988	870	189.0	40.0	18.2	7	1892	Camden, N. J.	Philadelphia, Pa.
906		Sch.	Agnes C. Ryan.....	54	54	70.4	23.2	5.1	4	1867	Nyack, N. Y.	New York, N. Y.
107074	K. L. V. D.	Sch.	Agnes S. Quillin.....	1974	187	126.5	23.9	7.8	4	1894	Bethel, Del.	Seaford, Del.
105888		Sip.	Agra.....	15	14	43.0	16.0	3.9	2	1880	Nyack, N. Y.	Norfolk, Va.
433		Sch.	Agricola.....	67	64	70.7	22.4	6.6	2	1836	Biddeford, Me.	New London, Conn.
105805		Sch.	Agu Naut.....	16	15	44.4	17.4	4.0	3	1878	Crisfield, Md.	Crisfield, Md.
105129		Sch.	Ahira Cobb.....	945	897	201.5	33.2	18.5	6	1872	Cleveland, Ohio.	Cleveland, Ohio.
211205	L. C. W. G.	Sch. y.	Ahmakola.....	16	16	51.3	11.2	6.5	3	1913	New York, N. Y.	New York, N. Y.
106922		Sip.	Ajax.....	90	86	77.5	25.7	5.5	2	1892	Kennebunk, Me.	Portland, Me.
107009		Sch.	Alabama.....	43	32	61.5	23.5	5.1	1	1893	Portland, Fla.	Pensacola, Fla.
201431		Sip.	Alabama.....	6	6	39.0	13.7	3.0	3	1904	Hunting Creek, Va.	Crisfield, Md.
202761		Sch.	Alabama.....	27	17	50.2	19.2	4.1	5	1906	Delisle, Miss.	New Orleans, La.
209123	L. C. D. W.	*Sch.	Alabama.....	881	828	201.4	35.0	14.7	3	1911	Elkton, Md.	Baltimore, Md.
209459	L. C. G. K.	Sch.	Alabama.....	120	120	94.4	24.7	12.0	6	1911	Essex, Mass.	Mobile, Ala.
106859		Sch.	Alafia.....	10	10	38.9	12.6	3.2	1	1891	Cedar Keys, Fla.	Tampa, Fla.
1172		Sch.	Alameda.....	35	33	65.0	19.2	4.0	2	1861	San Francisco, Cal.	San Francisco, Cal.
1561	J. F. B. V.	Sch.	Alaska.....	173	164	102.0	26.1	9.1	5	1867	East Machias, Me.	Machias, Me.
107787		Cat.	Alba.....	7	7	31.1	12.0	3.7	1	1902	Atlantic City, N. J.	Somers Point, N. J.
208714		Sip.	Al Baltz.....	21	12	51.5	16.5	5.0	2	1911	do	do
429		*Sip.	Albatross.....	433	414	156.4	30.0	7.0	2	1858	Mystic, Conn.	Perth Amboy, N. J.
106758		Sip.	Albatross.....	9	8	30.6	11.6	4.3	0	1890	Bluehill, Me.	Boston, Mass.
106756		Sip.	Albatross.....	10	10	40.0	15.8	2.7	7	1899	Cambridge, Md.	Baltimore, Md.
106747	K. H. G. D.	Bk.	Albert.....	682	624	182.1	38.3	14.6	13	1890	Port Blakeley, Wash.	San Francisco, Cal.
107472	K. H. F. M.	Sip.	Albert Baldwin.....	123	117	86.0	27.2	7.3	6	1890	Essex, Mass.	Gloucester, Mass.
107053		Sch.	Albert Baldwin.....	38	28	63.4	24.2	5.0	4	1885	Handsboro, Miss.	Gulfport, Miss.
107314		Sch.	Albert Geiger.....	56	53	72.4	19.9	8.0	6	1883	Gloucester, Mass.	Pensacola, Fla.
209908		Sip.	Albert Parks.....	6	6	40.0	13.7	3.0	4	1897	Wingate, Md.	Crisfield, Md.
106713		Lgr.	Albert Smith.....	7	5	31.0	11.4	3.2	1	1904	Morgan City, La.	Brashear, La.
106939		Sch.	Albert G. Mulford.....	15	9	44.7	16.0	4.4	4	1892	Bridgeton, N. J.	Bridgeton, N. J.
106310		Sch.	Albert W. Black.....	54	51	72.3	20.0	7.8	12	1892	East Boothbay, Me.	Portland, Me.
234036	K. W. B. Q.	Sch.	Albert W. Cook.....	10	9	43.1	14.6	3.1	6	1884	Cambridge, Md.	Baltimore, Md.
106113		Sch.	Albert W. Robinson.....	468	423	103.0	34.7	12.0	7	1907	Sharptown, Md.	Crisfield, Md.
106289		Sch.	Alberta.....	77	73	78.2	25.3	6.3	4	1882	Baltimore, Md.	Cape Charles, Va.
107158		Sch.	Albertine.....	50	48	63.5	23.8	5.5	2	1884	San Francisco, Cal.	San Francisco, Cal.
106438		Sch.	Albion.....	5	5	29.0	10.5	3.8	1	1883	Saugatuck, Mich.	Fort Huron, Mich.
107447		Sch.	Albion.....	79	75	80.5	27.0	5.0	3	1886	San Francisco, Cal.	San Francisco, Cal.
107198		Sch.	Alcina.....	81	53	83.6	23.0	9.4	10	1899	Essex, Mass.	Pensacola, Fla.
		Sch.	Alicion.....	11	7	35.4	11.4	6.0	1	1895	Gouldsboro, Me.	Castine, Me.

1 Formerly sloop-yacht Lida Loulae.

2 Formerly schooner Augusta.

3 Foundered Jan. 9, 1912, off Cape Hatteras, N. C.

\* Formerly (a s. Albatross.

† U. S. S. Albatross.

† Composite.

## MERCHANT SAILING VESSELS OF THE UNITED STATES—Continued.

Official No.	Signal letters.	Rig.	Name of vessel.	Gross tonnage.	Net tonnage.	Length.	Breadth.	Depth.	Crew.	When built.	Where built.	Home port (where permanent document issues).
						Feet.	Feet.	Feet.				
107500		Slp.	Aldeen	5	5	35.0	12.0	3.4	5	1899	Crisfield, Md.	Crisfield, Md.
1991	J. K. P. F.	Bk.	Alden Besse	842	812	164.5	35.3	20.3	15	1871	Bath, Me.	Los Angeles, Cal.
106877		Sch.	Alena	21	15	50.7	16.8	3.5	3	1891	Biloxi, Miss.	Gulfport, Miss.
105792		Sch.	Alert	10	10	31.4	12.8	5.5	1	1878	Eastport, Me.	Lubec, Me.
105846		Sch.	Alert	18	18	49.6	12.9	4.2	2	1879	South Haven, Mich.	Marquette, Mich.
106039		Sch.	Alert	66	63	77.1	21.3	6.1	4	1881	Bethel, Del.	Seaford, Del.
106599		Slp.	Alert	10	10	35.0	14.7	3.4	2	1883	Atlantic City, N. J.	New York, N. Y.
107794	K. S. B. J.	Sch.	Alert	623	548	174.5	37.9	13.9	8	1902	Hoquiam, Wash.	San Francisco, Cal.
107428		Slp.	Aleta	9	6	38.0	13.0	3.3	1	1898	Pocomoke City, Md.	Cape Charles, Va.
106814		Sch.	Alex	10	10	39.0	12.7	4.1	1	1891	Astoria, Oreg.	Astoria, Oreg.
107582		Slp.	Alex	10	10	45.7	15.2	2.9	3	1900	Winchester, Md.	Baltimore, Md.
107130		Sch.	Alexander	8	7	36.7	13.2	3.5	1	1894	Mobile, Ala.	Mobile, Ala.
106928		Sch.	Alex. Anderson	738	728	193.0	37.2	13.7	6	1892	Marine City, Mich.	Port Huron, Mich.
107046		Sch.	Alexander Bond	32	30	65.5	19.0	5.4	3	1893	St. Michaels, Md.	Newport News, Va.
105985		Sch.	Alexander Cook	12	12	45.0	16.0	4.0	2	1881	Perdido Bay, Fla.	Tampa, Fla.
105741	J. S. Q. K.	*Sch.	Alex. Gibson	2,154	1,997	247.3	42.6	21.9	5	1877	Thomaston, Me.	New York, N. Y.
107377		*Sch.	ALEXANDER HOLLEY	2,721	2,553	361.5	46.0	22.0	8	1896	Superior Wis.	Duluth, Minn.
115122		*Sch.	Alexander McCullough	84	66	86.5	23.6	5.8	4	1873	Wicomico County, Md.	Crisfield, Md.
1663		Sch.	Alexander Wiley	64	61	75.4	24.0	6.5	4	1866	Somerset County, Md.	Cape Charles, Va.
200265	K. S. Q. L.	Sch.	Alex. T. Brown	788	654	180.9	40.2	14.4	9	1903	Ballard, Wash.	Port Townsend, Wash.
105912		Sch.	Alexine	10	9	51.0	14.6	4.3	2	1880	Solomons Island, Md.	Crisfield, Md.
105598		Sch.	Alexis	54	51	63.0	21.8	5.7	2	1875	Goshen, N. J.	Camden, N. J.
206236		Sch.	Alfred	16	16	35.4	13.2	6.5	5	1909	Tacoma, Wash.	Tacoma, Wash.
107242		*Sch.	ALFRED KRUPP	3,259	3,124	352.0	44.2	22.3	9	1896	Chicago, Ill.	Duluth, Minn.
106452		Slp.	Alfred B. Johnson	6	6	33.0	10.6	2.6	2	1886	Parkers Creek, Va.	Chinoteague, Va.
756		Sch.	Alfred F. Kemp	43	40	60.5	21.7	5.0	2	1854	Perth Amboy, N. J.	Perth Amboy, N. Y.
202518		Slp.	Alfred J. Lewis	7	5	41.5	13.5	2.5	4	1905	Hopkins, Va.	Cape Charles, Va.
106740	K. H. D. L.	Slp. y.	Alga	22	21	48.5	14.1	8.6	3	1888	Boston, Mass.	Portland, Me.
107815		Slp.	Alger	8	6	37.8	12.8	3.0	1	1902	Davis, N. C.	Beaufort, N. C.
106015		Sch.	Algeria	10	9	36.6	12.8	3.3	1	1881	Smyrna, N. C.	Elizabeth City, N. C.
203722		Slp.	Algie	9	7	42.5	14.5	3.2	1	1906	Chesconnessex, Va.	Crisfield, Md.
202642		Sch.	Algoma	44	18	75.0	19.4	8.2	7	1905	Milton Fla.	Pensacola, Fla.
202421		Sch.	Algonquin	17	9	50.3	18.8	3.6	5	1905	Biloxi, Miss.	New Orleans, La.
520		Sch.	Alice	14	14	38.8	15.2	4.4	4	1866	Key West, Fla.	Key West, Fla.
824		Slp.	Alice	8	7	46.0	13.0	3.8	1	1867	New York, N. Y.	Patchogue, N. Y.
105396	J. P. S. W.	Sch.	Alice	232	220	115.0	31.3	10.4	7	1874	Beans Point, Wash.	Port Townsend, Wash.
105607		Sch.	Alice	5	5	31.2	10.6	3.9	1	1876	Kennebunk, Me.	Portsmouth, N. H.
105979		Sch.	Alice	14	13	40.0	14.0	4.0	2	1881	Charleston, S. C.	Charleston, S. C.
105999		Sch.	Alice	307	291	137.3	30.3	9.8	6	1881	Manitowoc, Wis.	Milwaukee, Wis.
106760	K. H. G. W.	*Sch.	Alice	639	615	169.4	33.8	15.3	3	1890	Boston, Mass.	Boston, Mass.
107091		Sch.	Alice	11	11	44.6	13.2	2.8	2	1894	Washington, N. C.	Cape Charles, Va.
107569	K. N. T. B.	Sch. y.	Alice	40	36	66.2	16.8	9.0	2	1898	Green Bay, Wis.	Chicago, Ill.
107800		Slp.	Alice	9	5	47.0	15.6	3.5	4	1902	Belhaven, N. C.	Edenton, N. C.
201986		Slp. y.	Alice	26	19	54.9	13.4	7.5	3	1905	Bristol R. I.	Bristol, R. I.
205754		Sch.	Alice	6	6	40.0	11.3	3.0	1	1905	Marsheva, Alaska	Unalaska, Alaska.
205949		Slp.	Alice	6	6	28.6	9.3	3.4	1	1906	Howkan, Alaska	Sulzer, Alaska.
206086	K. W. V. L.	Sch.	Alice	100	62	101.0	22.3	10.0	16	1909	Essex, Mass.	Boston, Mass.
207414	L. B. M. H.	Slp. y.	Alice	17	14	47.0	12.0	7.0	2	1910	Boston, Mass.	Do.
202922		Slp.	Alice	8	7	39.0	13.6	3.3	4	1906	Hunting Creek, Va.	Crisfield, Md.
106745		Slp.	Alice A	7	6	28.2	11.0	3.9	0	1890	East Providence, R. I.	Providence, R. I.
106959		Slp.	Alice Booth	9	9	45.7	11.8	3.6	2	1892	Chisemans Creek, Va.	Richmond, Va.
106124		Sch.	Alice Bramble	10	9	40.0	13.0	3.6	6	1882	Easton, Md.	Baltimore, Md.
106881		Slp.	Alice C	6	6	29.0	12.0	3.5	2	1890	City Island, N. Y.	Bridgetown, Conn.
105186		Sch.	Alice Cory	45	34	61.5	22.0	5.8	4	1872	Baltimore, Md.	Baltimore, Md.
108899	K. L. B. S.	Sch.	Alice Cooke	782	722	185.6	39.0	15.4	11	1891	Port Blakeley, Wash.	San Francisco, Cal.
105258		Sch.	Alice Hodges	69	66	76.0	23.2	6.5	3	1873	Baltimore, Md.	Baltimore, Md.
106222		Sch.	Alice Horner	18	17	44.8	16.7	4.6	2	1883	Sharptown, Md.	Newport News, Va.
105839	J. T. H. W.	Bk.	Alice Knowles (whaling)	302	287	115.0	27.9	16.7	34	1878	Weymouth, Mass.	New Bedford, Mass.
106663		Sch.	Alice Langrall	10	9	53.4	14.6	3.0	5	1889	Madison, Md.	Baltimore, Md.
107774	K. R. T. L.	Sch.	Alice Lord	373	291	134.1	32.0	10.3	7	1902	Millbridge, Me.	Bangor, Me.
105652		Slp.	Alice M	10	10	36.0	12.8	3.4	2	1876	Blue Point, N. Y.	Perth Amboy, N. J.
106999		Slp.	Alice Maud	6	6	29.2	10.2	5.0	2	1893	Rockland, Me.	Deer Isle, Me.
1383		Sch.	Alice McGuigin	32	21	60.6	21.8	4.2	4	1859	Pearl River, Miss.	Gulfport, Miss.
107056		Sch.	Alice Moore	28	27	64.5	17.5	5.3	6	1893	Baltimore, Md.	Baltimore, Md.
90640	J. P. Q. F.	*Sch.	Alice Murphy	425	371	148.6	33.6	11.7	7	1874	Thomaston, Me.	Thomaston, Me.
1199		Sch.	Alice Stofen	18	17	40.5	17.5	4.4	1	1866	San Francisco, Cal.	San Francisco, Cal.
105471		*Sch.	Alice B. Norris	692	589	194.0	32.4	13.2	6	1872	Milwaukee, Wis.	Chicago, Ill.
106185	K. B. M. V.	Sch.	Alice B. Phillips	621	461	160.6	35.8	16.5	7	1883	Portsmouth, N. H.	New Haven, Conn.
105325		Sch.	Alice C. Ogden	34	22	57.3	19.0	5.2	1	1873	Bridgeton, N. J.	Norfolk, Va.
106820	K. J. L. V.	Sch.	Alice J. Crabtree	378	325	132.0	32.1	10.7	5	1891	Bath, Me.	New York, N. Y.
117190	K. S. C. J.	Sch.	Alice L. Pendleton	696	567	200.5	36.2	13.0	8	1902	Newcastle, Me.	Do.
107799		Slp.	Alice M. Bradley	9	5	40.0	15.6	3.5	4	1902	Belhaven, N. C.	Edenton, N. C.
107211	K. M. P. L.	Sch.	Alice M. Colburn	1,603	1,434	225.1	43.3	20.4	10	1896	Bath, Me.	Bath, Me.
107668		Sch.	Alice M. Guthrie	88	57	87.0	23.0	9.2	17	1901	Gloucester, Mass.	Boston, Mass.
203715	K. V. R. T.	Sch.	Alice M. Lawrence	3,132	2,230	305.1	48.2	22.6	13	1906	Bath, Me.	Portland, Me.
107095		Sch.	Alice M. Parsons	75	42	81.8	22.0	9.2	18	1894	Gloucester, Mass.	New York, N. Y.
201918	K. T. S. P.	Sch.	Alice P. Turner	192	166	127.0	30.7	9.8	5	1905	Sharptown, Md.	Stonington, Conn.
202520		Sch.	Alice S. Wentworth	68	63	73.2	23.7	6.1	3	1905	Wells, Me.	Kennebunk, Me.

<sup>1</sup> Formerly schooner Sidney A. White.

<sup>2</sup> Formerly schooner Melissa A. Willey.

<sup>3</sup> Formerly schooner Stanley H. Minor.

## MERCHANT SAILING VESSELS OF THE UNITED STATES—Continued.

Official No.	Signal letters.	Rig.	Name of vessel.	Gross tonnage.	Net tonnage.	Length.	Breadth.	Depth.	Crew.	When built.	Where built.	Home port (where permanent document issues).
						Feet.	Feet.	Feet.				
107279		Slp.	Alice V. Tawes.....	6	6	39.4	13.9	3.3	5	1897	Crisfield, Md.....	Crisfield, Md.
201655	K. T. P. C.	Sch.	Alice May Davenport.....	1,144	952	194.6	39.4	18.3	9	1905	Bath, Me.....	Bath, Me.
105343		Sch.	Alice and Anna.....	49	33	69.5	22.5	5.5	3	1874	Milford Haven Va.....	Crisfield, Md.
107476		Sch.	Alice and Mary.....	20	13	46.0	16.0	4.5	5	1899	Leesburg, N. J.....	Bridgeton, N. J.
208173		Slp.	Aliceline.....	6	6	29.0	12.3	2.8	2	1910	St. Helena Island, S. C.....	Beaufort, S. C.
106682	K. G. Q. J.	Sch.	Alicia B. Crosby.....	1,113	1,016	204.4	40.3	18.5	10	1889	Bath, Me.....	Portland, Me.
724		Slp.	Alida.....	30	29	54.2	20.5	4.5	1	1855	Perth Amboy, N. J.....	New York, N. Y.
205962		Slp.	Alida.....	5	5	26.3	8.5	3.3	1	1908	Klawock, Alaska.....	Sulzer, Alaska.
106379		Sch.	Alida Hearn.....	28	26	56.4	18.7	5.2	1	1885	Pocomoke City, Md.....	Patchogue, N. Y.
106628		Slp.	Alida Wood.....	6	5	30.2	13.3	3.2	1	1889	Patchogue, N. Y.....	Bridgeport, Conn.
106307	K. C. R. L.	Bkn.	Allanwilde.....	638	564	153.9	34.0	12.2	10	1884	Verona, Me.....	Boston, Mass.
200133		Slp.	Allard.....	9	9	35.0	13.0	4.2	1	1903	Atlantic City, N. J.....	Somers Point, N. J.
105295		Sch.	Allegheny.....	689	599	187.0	33.0	13.1	7	1873	Erie, Pa.....	Toledo, Ohio.
201462	K. T. L. G.	*Sch.	ALLEGHENY.....	396	371	170.5	27.0	9.5	5	1904	Newburgh, N. Y.....	Port Arthur, Tex.
106521	K. F. C. B.	Sch.	Allen A.....	342	266	145.0	35.0	9.4	2	1888	Fairhaven, Cal.....	San Francisco, Cal.
1939		Sch.	Allen Gurney.....	169	161	92.0	27.0	8.5	3	1867	Rondout, N. Y.....	Providence, R. I.
899		Sch.	Allen Osborn.....	32	31	59.3	19.5	4.3	2	1864	Squan, N. J.....	Perth Amboy, N. J.
106622		Slp.	Alлена L. Gray.....	15	15	38.0	12.0	7.6	1	1889	Brooksville, Me.....	Machias, Me.
205508	K. W. Q. V.	*Sch.	Allentown.....	842	744	183.3	35.0	14.7	3	1908	Noank, Conn.....	New York, N. Y.
105253		Slp.	Alletta L. Hamilton.....	97	92	84.4	25.5	6.6	3	1873	Yarmouth, Me.....	Boston, Mass.
76840		Slp.	Alliance.....	11	11	33.4	12.2	4.8	1	1887	Northport, Me.....	Boothbay, Me.
201253	Ywl. y.	Slp.	Alliance.....	14	14	38.0	12.4	4.8	3	1904	Erie, Pa.....	Erie, Pa.
106783		Slp.	Allie C.....	20	19	50.0	14.0	4.2	1	1890	Clayton, N. Y.....	Cape Vincent, N. Y.
106332		Slp.	Allie A. Rogers.....	6	5	30.5	14.2	2.8	4	1884	Sayville, N. Y.....	Greenport, N. Y.
106450		Sch.	Allie I. Alger.....	79	75	76.0	25.0	8.5	5	1886	Seattle, Wash.....	Seattle, Wash.
107270		Slp.	Allons.....	6	5	26.5	10.2	4.9	1	1897	Bremen, Me.....	Plymouth, Mass.
106463		Slp.	Ally Ray.....	6	6	31.0	12.3	3.3	2	1887	Patchogue, N. Y.....	Bridgeport, Conn.
106618		Slp.	Alma.....	5	5	26.2	12.2	2.7	1	1884	Turtle Creek, N. J.....	Somers Point, N. J.
106837		Sch.	Alma.....	41	39	59.0	22.6	4.0	1	1891	San Francisco, Cal.....	San Francisco, Cal.
107262		Sch.	Alma.....	14	11	47.0	14.8	3.9	2	1896	Bayou Labatre, Ala.....	Mobile, Ala.
107380		Slp.	Alma.....	6	6	38.3	14.3	2.8	3	1898	Fishing Creek, Md.....	Crisfield, Md.
107672		Sch.	Alma Stubbs.....	36	36	69.7	20.9	6.3	3	1901	Sharptown, Md.....	Alexandria, Va.
107510		Sch.	Alma White.....	10	10	52.6	16.5	3.8	1	1899	Mount Pleasant, N. C.....	Newbern, N. C.
107241	K. M. T. R.	Sch.	Alma E. A. Holmes.....	1,208	1,069	202.1	41.0	18.3	8	1896	Camden, Me.....	Philadelphia, Pa.
207169		Sch.	Alma and Alvin.....	41	29	68.0	21.0	5.5	7	1910	Greenwich, N. J.....	Bridgeton, N. J.
1265		Sch.	Almedia.....	21	12	47.8	17.7	4.8	5	1853	Islip, N. Y.....	Do.
106265		Sch.	Almira Cox.....	18	10	46.0	16.8	4.8	5	1884	Leesburg, N. J.....	Bridgeton, N. J.
201706		Slp.	Amirante.....	6	6	23.0	8.6	4.1	2	1904	Naguabo, P. R.....	San Juan, P. R.
106542		Sch.	Aloha.....	521	500	173.0	32.4	12.0	6	1888	Mount Clemens, Mich.....	Buffalo, N. Y.
106907	K. L. D. G.	Sch.	Aloha.....	814	742	190.4	40.2	15.3	9	1891	Port Blakeley, Wash.....	San Francisco, Cal.
107710	K. R. H. G.	Sch.	Aloha.....	138	100	107.8	25.1	11.2	23	1901	Essex, Mass.....	Gloucester, Mass.
107790		Sch.	Aloha.....	44	44	72.5	19.6	8.6	8	1902	do.....	Galveston, Tex.
106778		Sch.	Alonzo Taulane.....	11	5	42.2	15.0	4.3	1	1890	Smyrna, N. C.....	Elizabeth City, N. C.
107687	K. R. F. H.	Sch.	Alpena.....	970	833	206.0	40.7	16.5	10	1901	Port Blakeley, Wash.....	San Francisco, Cal.
107136		*Sch.	Alphonse.....	25	15	54.0	21.2	3.9	3	1894	Moreau, Miss.....	Gulfport, Miss.
210412		Sch.	Alphonsine.....	9	7	40.5	12.8	2.9	1	1891	do.....	Port Lavaca, Tex.
106944		Sch.	Alpine.....	95	91	82.0	26.0	6.1	3	1892	Benicia, Cal.....	San Francisco, Cal.
205477		Sch.	Alson Miller.....	8	7	44.3	13.0	3.2	1	1908	Kinnekeet, N. C.....	Beaufort, N. C.
106847		Slp.	Alta.....	7	7	31.2	12.0	3.2	1	1891	Bucksport, Me.....	Bucksport, Me.
107214	K. V. P. B.	Sch.	Altair.....	66	56	72.0	21.2	8.0	4	1896	Port Townsend, Wash.....	San Francisco, Cal.
107529		Slp. y.	Altair.....	31	23	55.9	14.2	11.0	1	1900	Bristol, R. I.....	Boston, Mass.
106715	K. H. B. N.	Sch.	Altana M. Jagger.....	132	125	102.4	22.0	7.8	3	1890	Wilmington, Del.....	Providence, R. I.
202579		Sch.	Althea.....	26	19	55.0	19.9	4.0	5	1905	Handsboro, Miss.....	Gulfport, Miss.
203518		Ywl. y.	Althea.....	47	47	55.2	18.4	3.8	2	1906	Tottenville, N. Y.....	New York, N. Y.
202992		Sch.	Alton.....	15	13	50.0	17.2	3.7	1	1906	Bon Secour, Ala.....	Mobile, Ala.
1856		Sch.	Alton T. Miner.....	78	74	64.0	24.0	7.5	3	1889	Madison, Conn.....	Deer Isle, Me.
107630	K. Q. S. J.	Sch.	Alumna.....	696	644	189.1	40.0	15.6	9	1901	Northbend, Oreg.....	San Francisco, Cal.
107620	K. Q. P. B.	Sch.	Alvena.....	772	687	186.4	39.7	14.3	9	1901	Fairhaven, Cal.....	Do.
106608		Slp.	Alwilda.....	7	7	35.3	12.9	2.7	1	1885	Port Republic, N. J.....	Somers Point, N. J.
105451		Sch.	Alwilda Morse.....	18	17	45.8	15.9	5.7	2	1872	Bristol, Me.....	Portland, Me.
105802		Sch.	Alwilda C. Eaton.....	68	65	72.0	23.6	6.2	4	1878	Cambridge, Md.....	Baltimore, Md.
105621		Sch.	Amanda B. Lore.....	21	13	46.0	17.3	4.6	4	1876	Port Norris, N. J.....	Bridgeton, N. J.
106304		Sch.	Amanda F. Lewis.....	47	33	67.0	22.3	6.5	4	1884	Madison, Md.....	Baltimore, Md.
107310		Sch.	Amanda W. Fillmore.....	9	9	52.4	14.8	3.2	5	1897	Oriole, Md.....	Crisfield, Md.
107681	K. R. D. W.	Bkn.	Amaranth.....	1,109	1,062	209.0	42.5	18.0	12	1901	Benicia, Cal.....	San Francisco, Cal.
666		Slp.	Amazon.....	48	46	55.0	23.5	6.1	1	1854	Greenpoint, N. Y.....	New York, N. Y.
107726	K. R. N. D.	Bkn.	Amazon.....	1,167	1,105	209.0	42.5	19.0	14	1902	Benicia, Cal.....	San Francisco, Cal.
106212		Sch.	Ambition.....	6	5	29.1	12.0	3.0	4	1883	Cambridge, Md.....	Crisfield, Md.
106567	K. J. T. S.	Sch.	Ambrose Snow.....	80	76	82.5	21.5	9.8	6	1888	Brooklyn, N. Y.....	New York, N. Y.
1477		Sch.	Ambrotype.....	8	8	32.0	11.0	4.1	0	1865	Boston, Mass.....	Boston, Mass.
585		Sch.	Amelia.....	23	16	50.8	17.3	4.3	3	1866	St. Tammany Parish, La.....	Tampa, Fla.
105167		Sch.	Amelia.....	52	50	69.4	20.0	6.0	3	1872	East Rockaway, N. Y.....	Boston, Mass.
105685		Sch.	Amelia.....	24	23	46.0	20.0	4.1	1	1877	Vallejo, Cal.....	San Francisco, Cal.
105845		Slp.	Amelia.....	6	5	27.0	12.0	3.3	1	1876	Old Mill Landing, N. Y.....	New York, N. Y.
107150		Sch.	Amelia.....	11	11	46.4	13.4	3.1	5	1895	Havre de Grace, Md.....	Seaford, Del.
107505		Slp.	Amelia.....	29	22	44.6	18.9	4.7	2	1899	Coffee Bluff, Ga.....	Savannah, Ga.
1723		Sch.	Amelia Furman.....	41	39	59.0	22.0	5.0	4	1861	Washington, N. J.....	New York, N. Y.
105579		Slp.	Amelia Powell.....	9	8	30.0	13.0	3.0	0	1871	Rockaway, N. Y.....	New Bedford, Mass.

\* Formerly sloop Janetta.

## MERCHANT SAILING VESSELS OF THE UNITED STATES—Continued.

Official No.	Signal letters.	Rig.	Name of vessel.	Gross tonnage.	Net tonnage.	Length.	Breadth.	Depth.	Crew.	When built.	Where built.	Home port (where permanent document issues).
						Feet.	Feet.	Feet.				
1764		Sch.	Amelia F. Cobb	85	81	73.4	22.6	8.0	4	1868	Essex, Mass.	Boston, Mass.
1814		Sip.	America	105	100	84.8	26.1	7.5	4	1869	Salisbury, Mass.	Gloucester, Mass.
105270		Sch. y.	America	89	85	96.0	22.7	9.0	11	1851	New York, N. Y.	Boston, Mass.
105439	J. Q. K. L.	*Sch.	America	2,054	1,908	232.8	43.1	18.3	4	1874	Quincy, Mass.	Seattle, Wash.
106571		Sch.	America	78	74	81.0	24.0	9.7	4	1888	Benicia, Cal.	San Francisco, Cal.
107269		Sch.	America	97	97	91.2	23.0	11.2	4	1897	Gloucester, Mass.	Boston, Mass.
106656		Sch.	America C.	20	19	52.8	16.9	3.8	3	1889	Bonfouca, La.	New Orleans, La.
107545	K. P. W. B.	Sch.	AMERICANA	900	839	204.6	41.1	15.7	10	1892	Grangemouth, Scotland	San Francisco, Cal.
16		Sip.	American Eagle	8	7	32.5	11.5	3.5	3	1860	Baltimore, Md.	Tappahannock, Va.
105444		Sch.	American Eagle	15	14	43.8	15.2	4.0	2	1874	Accomac County, Va.	Norfolk, Va.
107456	K. P. C. G.	Sch.	American Eagle	148	141	92.4	30.5	7.5	4	1899	Northport, N. Y.	New Haven, Conn.
107581		Sch.	American Girl	17	13	48.0	16.9	3.8	3	1900	Biloxi, Miss.	Gulfport, Conn.
105609	J. R. S. T.	Sch.	American Team	376	307	121.2	31.4	11.0	5	1876	Lyme, Conn.	Rockland, Me.
105830		Sip.	Americanus	8	7	35.0	12.5	3.1	1	1879	Newpoint, Va.	Norfolk, Va.
107734		Sch.	Amerigo	29	25	61.0	19.2	4.3	1	1902	Islip, N. Y.	Patchogue, N. Y.
205281		Sip.	Amistad	6	6	30.0	11.7	4.2	3	1908	Boqueron, P. R.	San Juan, P. R.
106602		Sch.	Amity	5	5	31.6	10.7	2.9	1	1888	Nelsons Bay, N. C.	Newbern, N. C.
105678		Sip.	Amnee	5	5	28.0	12.0	2.5	1	1874	Bayshore, N. Y.	Greenport, N. Y.
1401		Sch.	Amos Briggs	93	88	86.0	26.5	6.0	3	1868	Cornwall, N. Y.	New York, N. Y.
106374		Sip.	Amos C. Barstow	5	5	27.1	11.4	3.5	0	1880	East Providence, R. I.	Providence, R. I.
209296		Sip.	Amparito	6	6	33.4	10.7	4.6	2	1911	Catano, P. R.	San Juan, P. R.
207205		Sip.	Amparo	6	6	32.5	12.2	3.9	3	1910	Boqueron, P. R.	Do.
202252	*Sch.	AMPERE	698	628	156.0	34.5	16.0	3	1905	Newburgh, N. Y.	New York, N. Y.	
107642		Sip.	Amy Goldstrom	8	8	43.0	14.5	3.2	6	1901	Deals Island, Md.	Crisfield, Md.
105674	J. S. F. W.	Bk.	Amy Turner	991	900	174.0	35.4	21.6	10	1877	Boston, Mass.	San Francisco, Cal.
105006		Sch.	Amy Wixon	47	45	67.5	21.0	6.6	6	1870	Boothbay, Me.	Pensacola, Fla.
106829		Sch.	Anaconda	42	40	54.0	16.8	9.1	2	1891	Seattle, Wash.	Seattle, Wash.
107703		Sch.	Ana Maria	28	26	60.0	15.0	5.0	4	1878	Vega Baja, P. R.	San Juan, P. R.
1880		Sch.	Anastasia	37	35	58.5	22.2	4.3	1	1870	San Francisco, Cal.	San Francisco, Cal.
1379	J. B. P. D.	Bk.	Andrew Hicks (whaling)	303	287	111.3	27.1	15.7	36	1867	Fairhaven, Mass.	New Bedford, Mass.
105299	J. N. K. L.	Bk.	Andrew Nebinger	293	261	127.0	32.8	9.7	5	1873	Millford, Del.	Bangor, Me.
107546	K. P. W. C.	Bk.	Andrew Welch	903	863	178.5	36.0	18.5	13	1888	Port Glasgow, Scotland	San Francisco, Cal.
106504		Sch.	Andrew J. Evans	6	5	36.4	10.3	3.0	5	1887	Smith Island, Md.	Crisfield, Md.
107305		Sip.	Andrews Brothers	9	9	45.0	15.3	3.3	7	1897	Crapo, Md.	Baltimore, Md.
161858	K. J. G. T.	Sch. y.	Andromeda	48	45	68.0	18.6	9.9	3	1888	Marblehead, Mass.	New York, N. Y.
107786	K. R. V. L.	Sch.	Andy Mahony	566	495	164.8	37.6	13.1	9	1902	Aberdeen, Wash.	San Francisco, Cal.
107169		Sch.	Aneta V.	11	8	36.0	14.0	3.5	1	1895	Napa City, Cal.	Do.
107776		Sip.	Angel Maria	6	6	26.0	10.5	5.0	2	1901	Fajardo, P. R.	San Juan, P. R.
106519		Sch.	Angeline	41	28	67.5	20.5	4.8	5	1887	Bonfouca, La.	New Orleans, La.
205418		Sch.	Angelita	6	6	34.0	10.6	4.0	3	1908	Guanica, P. R.	San Juan, P. R.
107536		Sch.	Angilena	40	40	62.0	18.4	7.6	7	1900	Gloucester, Mass.	Pensacola, Fla.
106214		Sch.	Angle and Clena	10	9	45.6	14.6	3.4	5	1883	St. Michaels, Md.	Crisfield, Md.
105111		Sch.	Angle and Emma	35	33	56.5	18.9	6.8	12	1872	Noank, Conn.	New York, N. Y.
211038		Sch.	Anita	8	8	35.0	14.0	5.2	2	1913	Ponce, P. R.	San Juan, P. R.
200442		Sch.	Anita D.	40	29	69.0	21.0	4.8	4	1903	Madisonville, La.	New Orleans, La.
819		Sip.	Ann Amelia	15	14	38.6	15.0	4.0	2	1867	Staten Island, N. Y.	Perth Amboy, N. J.
418		Sip.	Ann Gertrude	14	13	40.0	15.2	4.3	3	1851	Patchogue, N. Y.	Bridgeport, Conn.
106219		Sch.	Ann Matilda	10	9	46.5	12.9	3.7	5	1883	St. Michaels, Md.	Baltimore, Md.
1727		Sip.	Ann Virginia	12	6	37.5	13.0	3.9	3	1868	Crisfield, Md.	Bridgeton, N. J.
107062		Sch.	Ann C. Stuart	50	47	59.4	22.2	5.7	2	1893	Ellsworth, Me.	Ellsworth, Me.
107232		Sch.	Ann E. Maasch	30	20	63.2	19.0	5.2	4	1896	Solomons Island, Md.	Baltimore, Md.
105065		Sip.	Ann G. Goodsell	10	9	39.3	15.4	3.1	5	1871	Somerset County, Md.	Do.
106031	J. V. Q. D.	Sch.	Ann J. Trainer	428	366	141.8	35.2	11.7	5	1881	Camden, N. J.	Calais, Me.
1812	J. G. V. K.	Sch.	Ann Louisa Lockwood	338	266	125.2	29.1	15.7	6	1869	Norwalk, Conn.	New York, N. Y.
105662		Sip.	Anna	8	8	34.5	16.4	3.8	4	1875	Tobacco Stick, Md.	Baltimore, Md.
105771		Sch.	Anna	28	26	70.0	17.0	5.0	2	1878	St. Michaels, Md.	Newport News, Va.
105518		Sch.	Anna Aden	35	33	54.0	21.0	4.3	1	1875	Vallejo, Cal.	San Francisco, Cal.
107457		Sip.	Anna Bell	8	6	37.9	12.5	3.1	2	1898	Green Run, Md.	Cape Charles, Va.
739		Sch.	Anna Brown	48	46	63.6	21.7	5.0	2	1866	Westfield, N. Y.	Perth Amboy, N. J.
105186		Sch.	Anna Camp	83	78	82.0	23.8	7.0	4	1883	Goshen, N. J.	Baltimore, Md.
1839		Sip.	Anna Cora	10	9	39.5	14.8	4.0	6	1869	Somerset County, Md.	Do.
107603		Sch.	Anna E.	17	17	60.0	17.5	3.8	7	1900	St. Michaels, Md.	Crisfield, Md.
106526		Sch.	Anna Ellen	49	47	70.0	22.7	5.7	4	1875	Wicomico, Md.	Baltimore, Md.
1726		Sch.	Anna Frances	37	35	63.5	21.0	6.0	2	1868	Somerset County, Md.	Do.
106990		Sch.	Anna Lea	6	6	40.3	11.1	3.2	1	1892	Harlowe, N. C.	Newbern, N. C.
1658		Sch.	Anna Lloyd	60	57	80.0	22.0	5.0	3	1863	Somerset County, Md.	Baltimore, Md.
107745		Sch.	Anna Louise	9	8	39.0	13.8	2.9	1	1902	Bon Secour, Ala.	Mobile, Ala.
107045		Sip.	Anna St. Clair	8	8	39.0	12.7	3.3	1	1893	Patchogue, N. Y.	Patchogue, N. Y.
106291		Sch.	Anna Sherman	40	38	60.9	21.5	5.6	3	1884	Cambridge, Md.	Crisfield, Md.
105062		Sch.	Anna A. Croswell	40	38	61.8	20.5	6.1	3	1871	Somerset County, Md.	Bridgeton, N. J.
203455		Sch.	Anna C. Terry	22	13	51.0	18.4	4.9	7	1906	Dividing Creek, N. J.	Do.
105093		Sch.	Anna E. Chase	10	9	38.0	11.2	3.2	2	1872	Shelton, Md.	Alexandria, Va.
107090		Sch.	Anna F. Mehphor	52	50	73.0	23.5	5.4	4	1894	Grassy Point, N. Y.	Newark, N. J.
106203		Sch.	Anna L. Sanborn	34	17	56.0	17.2	5.8	3	1883	Salem, Mass.	Boothbay, Me.
201306	K. T. J. P.	Sch.	Anna M. Hudson	338	299	133.5	31.8	10.0	4	1904	Bethel, Del.	Seaford, Del.
106994		Sch.	Anna M. Newcomb	24	15	51.6	16.7	4.9	4	1893	Leesburg, N. J.	Bridgeton, N. J.
106014		Sch.	Anna M. Robbins	25	14	52.5	17.9	5.3	4	1881	Dorchester, N. J.	Do.

<sup>1</sup> Formerly Hawaiian schooner Americana.

<sup>2</sup> Formerly Spanish schooner Ana Maria.

<sup>3</sup> Formerly Hawaiian bark Andrew Welch.

<sup>4</sup> Formerly schooner-yacht, <sup>a</sup> Viator, <sup>b</sup> Kiwassa.



## MERCHANT SAILING VESSELS OF THE UNITED STATES—Continued.

Official No.	Signal letters.	Rig.	Name of vessel.	Gross tonnage.	Net tonnage.	Length.	Breadth.	Depth.	Crew.	When built.	Where built.	Home port (where permanent document issues).
						Feet.	Feet.	Feet.				
1386		*Slp.	Anna P. Grover	246	234	137.0	26.0	9.7	5	1868	Vermilion, Ohio	Detroit, Mich.
207312	L. B. K. G.	Sch.	Anna R. Heidritter	694	610	185.0	37.1	13.5	7	1910	Sharptown, Md.	Newark, N. J.
106392		Sch.	Anna W. Neal	16	9	44.6	15.9	4.3	4	1885	Dorchester, N. J.	Camden, N. J.
205629		Slp.	Anna May Rich	15	11	50.8	16.1	4.0	5	1908	Oriole, Md.	Crisfield, Md.
209254		Sch.	Anna and Helen	32	22	57.0	19.3	5.5	7	1911	Dorchester, N. J.	Bridgeton, N. J.
206964		Sch.	Anna and Marie	14	10	48.0	17.0	4.5	5	1909	Leesburg, N. J.	Do.
22061		Sch.	Anna M. D. Roehle	63	60	79.0	23.5	5.0	4	1855	Dorchester County, Md.	Baltimore, Md.
105865		Slp.	Annabell	6	6	30.0	12.0	3.0	2	1879	Greenport, N. Y.	Greenport, N. Y.
107049		Slp.	Annah D. Stinson	6	5	30.0	10.8	4.0	4	1893	Surry, Me.	Deer Isle, Me.
106208	K. B. R. Q.	Sch.	Anne Lord	287	246	125.0	32.7	9.9	5	1883	Brewer, Me.	Thomaston, Me.
105859		Sch.	Anne E. Wiley	25	23	52.4	18.8	4.8	2	1879	Dorchester County, Md.	Baltimore, Md.
107825		Slp.	Annetta	8	7	32.4	11.2	5.6	1	1903	Bristol, Me.	Waldoboro, Me.
107804		Slp.	Annette	6	6	34.2	12.6	2.7	1	1902	Golden Hill, Md.	Crisfield, Md.
106582		Sch.	Annghen	11	11	39.6	14.3	4.0	2	1888	Kinnekeet, N. C.	Elizabeth City, N. C.
1206		Slp.	Annie	12	11	34.0	12.5	4.5	1	.....	San Francisco, Cal.	San Francisco, Cal.
1790		Slp.	Annie	54	31	54.0	26.0	6.0	1	1869	Astoria, N. Y.	New York, N. Y.
1876		Sch.	Annie	25	24	54.4	19.0	4.9	2	1870	Mathews County, Va.	Do.
1946		Sch.	Annie	17	16	41.0	16.0	4.8	8	1870	Key West, Fla.	Key West, Fla.
105442		Slp.	Annie	18	17	53.0	15.0	4.8	3	1874	Islip, N. Y.	Mobile, Ala.
106201		Sch.	Annie	17	11	53.9	16.4	4.8	2	1883	Pocomoke City, Md.	Tappahannock, Va.
106621		Slp.	Annie	6	5	33.4	11.9	2.8	1	1880	Patchogue, N. Y.	Bridgeport, Conn.
106675		Slp.	Annie	15	14	41.0	15.6	4.4	7	1889	Fairhaven, Md.	Washington, D. C.
106853		Slp.	Annie	18	17	42.5	16.5	4.8	2	1887	Islip, N. Y.	Bridgeton, N. J.
106935		Slp.	Annie	6	6	35.5	11.8	2.6	1	1884	East Moriches, N. Y.	Greenport, N. Y.
107297		Slp.	Annie	7	7	38.3	13.2	3.2	5	1897	Whitehaven, Md.	Elizabeth City, N. C.
107708	K. R. H. D.	Sch.	Annie	613	512	172.3	37.0	13.0	7	1901	Rockport, Me.	Rockport, Me.
200426	K. S. R. H.	*Sch.	Annie	1,028	989	221.0	35.5	18.1	6	1903	Bath, Me.	Boston, Mass.
107344		Slp.	Annie A.	12	9	36.6	14.2	4.8	1	1898	Half Moon, Ga.	Savannah, Ga.
106196	K. B. Q. D.	Sch.	Annie Ainslie	303	250	128.2	31.8	10.1	5	1883	Philadelphia, Pa.	Rockland, Me.
106171		Sch.	Annie B.	8	8	38.0	11.3	3.7	1	1883	Straits, N. C.	Beaufort, N. C.
105108		Slp.	Annie Bell	6	6	31.2	11.6	3.0	1	1872	Eastport, N. Y.	New York, N. Y.
105144		Sch.	Annie Belle	84	71	82.5	24.0	6.5	3	1872	Salisbury, Md.	Tappahannock, Va.
105508		Sch.	Annie Belle	63	59	77.8	23.0	5.7	3	1875	Federalburg, Md.	Baltimore, Md.
106917		Slp.	Annie Belle	9	9	30.6	12.4	5.1	2	1892	Boothbay Harbor, Me.	Portland, Me.
107356		Slp.	Annie Bennett	10	10	46.6	15.8	3.6	7	1898	Inverness, Md.	Crisfield, Md.
105023		Slp.	Annie Colton	5	5	28.8	11.8	3.0	1	1871	Patchogue, N. Y.	Manteo, N. C.
106929		Slp.	Annie D.	10	9	33.4	14.2	3.3	2	1885	Staten Island, N. Y.	Greenport, N. Y.
106868		Sch.	Annie E.	72	68	71.0	25.6	5.9	2	1891	Alameda, Cal.	San Francisco, Cal.
201160		Sch.	Annie E.	16	13	47.5	14.8	5.1	1	1904	Maribel, N. C.	Newbern, N. C.
107580		Sch.	Annie Edward	25	14	52.0	19.0	4.8	2	1900	Elizabeth City, N. C.	Elizabeth City, N. C.
106296		*Sch.	Annie Eliza	30	28	54.8	20.3	3.8	1	1884	San Francisco, Cal.	San Francisco, Cal.
200477		Slp.	Annie Elwood	7	5	34.0	15.3	2.6	1	1903	Mount Pleasant, N. C.	Newbern, N. C.
105736		Sch.	Annie Emma	8	7	35.9	11.4	3.3	1	1877	Mathews County, Va.	Newport News, Va.
107805		Slp.	Annie F.	7	7	36.0	14.1	3.6	5	1902	Ewell, Md.	Crisfield, Md.
107621		Sch.	Annie Fair	8	6	41.4	11.9	3.0	1	1901	Beaufort, N. C.	Beaufort, N. C.
1417		Sch.	Annie Farrow	39	29	58.4	16.7	4.7	2	1868	Ocracoke, N. C.	Newbern, N. C.
106485		Slp.	Annie Florence	8	8	33.7	13.6	3.4	1	1886	Speonk, N. Y.	Greenport, N. Y.
105514		Sch.	Annie Francis	9	8	39.0	14.0	3.0	2	1875	Norfolk, Va.	Norfolk, Va.
106776		Sch.	Annie G.	31	29	61.0	17.7	4.9	1	1890	Nyack, N. Y.	Patchogue, N. Y.
107802		Slp.	Annie Gertrude	11	11	43.0	16.4	4.1	1	1902	Hopkins, Va.	Crisfield, Md.
107217	K. M. Q. H.	Sch.	Annie Greenlaw	83	82	90.0	24.8	9.4	7	1896	Essex, Mass.	Key West, Fla.
105263	J. M. W. D.	Sch.	Annie Gus	99	94	87.5	24.0	7.5	3	1871	Pembroke, Me.	Machias, Me.
105177		Sch.	Annie Hodges	47	45	61.5	21.8	6.1	10	1872	Baltimore, Md.	Bridgeton, N. J.
107126		Slp.	Annie James	6	5	37.3	11.9	3.1	1	1894	Crisfield, Md.	Cape Charles, Va.
105916	J. T. S. M.	*Sch.	Annie Johnson	1,049	976	212.1	34.1	21.6	13	1872	Harrington, England	San Francisco, Cal.
106026	J. V. P. K.	Sch.	Annie Larsen	376	326	142.8	34.6	11.0	7	1881	Port Blakeley, Wash.	Do.
210636		Slp.	Annie Lee	13	7	42.0	15.4	3.5	2	1912	Youngs Creek, Wash.	Cape Charles, Va.
106072		Slp.	Annie Lloyd	7	7	33.7	12.1	3.0	1	1883	Greenback, Va.	Norfolk, Va.
200080		Sch.	Annie Louise	49	47	66.5	21.8	4.4	2	1882	Kennebunk, Me.	Patchogue, N. Y.
107484		Slp.	Annie M.	10	7	46.0	15.0	3.7	1	1903	Messongo, Va.	Norfolk, Va.
107609		Sch.	Annie Mackie	16	10	49.1	16.0	3.0	5	1899	Biloxi, Miss.	Gulfport, Miss.
106816		Sch.	Annie Mallea	17	12	47.0	16.2	3.8	3	1900	Pass Christian, Miss.	Do.
1943		Sch.	Annie Maria	33	32	57.0	20.3	4.0	1	1891	San Francisco, Cal.	San Francisco, Cal.
105293		Sch.	Annie May	29	19	63.2	22.3	4.7	4	1870	Accomac County, Va.	Cape Charles, Va.
106372		Sch.	Annie May	9	9	47.0	13.0	3.3	7	1873	Crisfield, Md.	Baltimore, Md.
107444		Slp.	Annie May	10	8	30.8	13.6	3.0	1	1885	Patchogue, N. Y.	Patchogue, N. Y.
107521		Slp.	Annie May	34	24	54.6	19.3	3.8	1	1899	Baldwin, N. Y.	Do.
107606		Sch.	Annie May	7	5	40.8	13.3	2.8	1	1900	Colonels Island, Ga.	Savannah, Ga.
107287		Slp.	Annie Mills	15	15	54.5	15.6	3.8	2	1897	Belhaven, N. C.	Newbern, N. C.
1873		Slp.	Annie Neary	9	5	37.0	14.5	4.0	3	1870	Taylor's Island, Md.	Crisfield, Md.
106091		Sch.	Annie P.	19	18	49.5	18.0	3.4	2	1882	Pennrove, N. J.	Bridgeton, N. J.
105806		Sch.	Annie Parks	6	6	43.0	11.0	2.6	4	1878	Back Bay, Miss.	Gulfport, Miss.
200056		Sch.	Annie Parks	116	75	97.0	24.1	11.3	21	1899	Crisfield, Md.	Crisfield, Md.
107483		Sch.	Annie Redding	17	11	49.0	16.7	3.6	3	1899	Essex, Mass.	Provincetown, Mass.
105681		Sch.	Annie Ross	9	9	54.1	11.0	2.8	3	1876	Biloxi, Miss.	Gulfport, Miss.
201373		Slp.	Annie S.	15	10	40.2	15.3	3.4	1	1904	Somerset County, Md.	Baltimore, Md.
											Thunderbolt, Ga.	Savannah, Ga.

1 Formerly schooner { a Sebastopol.  
b Hattie C. Wheatley.

Formerly British ship Ada Tredale.

## MERCHANT SAILING VESSELS OF THE UNITED STATES—Continued.

Official No.	Signal letters.	Rlg.	Name of vessel.	Gross tonnage.	Net tonnage.	Length.	Breadth.	Depth.	Crew.	When built.	Where built.	Home port (where permanent document issues).
						Feet.	Feet.	Feet.				
107711		Sch.	Annie Strong	21	19	51.2	17.5	3.2	3	1901	Shellbanks, Ala.	Gulfport, Miss.
107033		Sch.	Annie Thomas	12	11	43.0	12.8	3.6	1	1893	Ocracoke, N. C.	Newbern, N. C.
106799		Slp.	Annie V.	6	6	29.5	13.4	4.0	1	1890	Patchogue, N. Y.	Patchogue, N. Y.
107690		Slp.	Annie White	5	5	38.7	12.9	3.0	3	1901	Oriole, Md.	Crisfield, Md.
1719		Slp.	Annie Williams	6	6	31.6	11.1	2.7	2	1868	Newark, Md.	Cape Charles, Va.
106073		Slp.	Annie Wilson	7	7	31.3	12.4	3.0	0	1873	Osterville, Mass.	New Bedford, Mass.
105357	J. P. F. V.	Sch.	Annie A. Booth	202	165	113.8	29.0	9.0	5	1874	Port Jefferson, N. Y.	Machias, Me.
106074		Slp.	Annie A. Smith	10	10	36.0	14.0	3.8	2	1882	Freeport, N. Y.	Perth Amboy, N. J.
106686	K. G. R. H.	Sch.	Annie B. Mitchell	463	397	145.3	34.1	11.9	6	1889	Madison, Conn.	New London, Conn.
106831		Sch.	Annie C. Johnson	32	21	59.0	20.6	5.4	3	1891	Solomon, Md.	Bridgeton, N. J.
107319		Slp.	Annie C. Johnson	7	7	33.0	12.4	3.4	1	1897	do.	Annapolis, Md.
1369		Sch.	Annie E. Derricksong	57	54	65.6	21.5	6.0	2	1867	Milton, Del.	Cold Spring, N. Y.
107160		Sch.	Annie E. Edwards	61	39	72.8	22.6	6.2	3	1895	Tottenville, N. Y.	Patchogue, N. Y.
107315		Slp.	Annie E. Todd	6	6	40.7	13.9	2.9	4	1897	Bishops Head, Md.	Crisfield, Md.
105605	J. R. Q. W.	Sch.	Annie E. Webb	101	96	92.0	25.1	6.1	4	1876	Northport, N. Y.	Baltimore, Md.
106109	J. W. K. S.	Sch.	Annie F. Conlon	591	519	147.6	34.5	16.9	6	1882	Portsmouth, N. H.	Portsmouth, N. H.
106444		Sch.	Annie F. Kimball	41	38	59.3	19.5	5.7	1	1886	Boothbay, Me.	Southwest Harbor, Me.
106230		Sch.	Annie F. Robinson	37	35	63.5	21.2	5.0	2	1883	Taylor's Island, Md.	Charleston, S. C.
105754		Sch.	Annie F. Wahab	26	21	60.0	17.7	4.6	1	1877	Newbern, N. C.	Newbern, N. C.
105661	J. S. F. H.	*Sch.	Annie H. Smith	1,487	1,465	200.0	40.0	24.5	3	1876	Calais, Me.	New York, N. Y.
106894		Slp.	Annie L. Claytor	7	7	33.0	10.9	5.0	1	1891	Brooksville, Me.	Vinalhaven, Me.
107321		Sch.	Annie L. Sterling	8	8	45.7	13.1	3.4	1	1897	Crisfield, Md.	Perth Amboy, N. J.
107307	K. N. D. L.	Sch.	Annie M. Campbell	565	485	168.4	37.6	12.8	9	1897	Port Blakeley, Wash.	San Francisco, Cal.
107695	K. R. F. V.	Sch.	Annie M. Parker	133	100	97.6	25.0	10.5	18	1901	Essex, Mass.	Gloucester, Mass.
105472		*Sch.	Annie M. Peterson	631	599	190.5	33.0	13.0	6	1874	Greenbay, Wis.	Chicago, Ill.
106863		Sch.	Annie M. Preble	102	97	82.5	24.2	7.3	3	1891	Addison, Me.	Machias, Me.
106952		Slp.	Annie N. Gott	7	7	34.2	11.1	4.7	2	1892	Brooksville, Me.	Deer Isle, Me.
105273	J. N. B. P.	Sch.	Annie P. Chase	256	227	121.6	32.4	10.0	5	1873	Alna, Me.	Bangor, Me.
105238	J. M. C. F.	Sch.	Annie R. Lewis	216	171	117.0	28.7	9.1	5	1873	Bucksport, Me.	Boston, Mass.
1849		Sch.	Annie R. Price	45	43	67.1	22.5	6.4	3	1869	Somerset County, Md.	Bridgeton, N. J.
206121		Sch.	Annie R. Shillingsburg	45	30	69.5	20.8	5.7	7	1909	Greenwich, N. J.	Camden, N. J.
106784		Sch.	Annie R. Todd	21	20	61.4	17.0	4.7	3	1890	St. Peters, Md.	Tappahannock, Va.
106140		Sch.	Annie R. Ward	21	20	52.0	16.5	2.9	2	1882	Franklin City, Va.	Norfolk, Va.
106773		Slp.	Annie V. Amory	10	10	46.0	12.8	3.0	3	1890	York County, Va.	Newport News, Va.
105796		Sch.	Annie V. Thomas	10	9	37.5	13.9	5.3	1	1878	North Haven, Me.	Deer Isle, Me.
107519		Sch.	Annie Lena White	13	7	45.0	16.0	3.1	1	1899	Lake Landing, N. C.	Newbern, N. C.
106311		Slp.	Annie and Maud	9	5	39.8	14.2	3.5	2	1884	Cambridge, Md.	Bridgeton, N. J.
157308		Slp.	Annie and Nora	15	14	41.0	16.4	4.4	2	1890	Patchogue, N. Y.	Greenport, N. Y.
106825	K. J. N. B.	Sch.	Annie and Reuben	128	122	87.1	26.4	6.8	5	1891	Bath, Me.	Deer Isle, Me.
818		Slp.	Ansley Bedell	10	9	36.0	13.8	3.9	2	1891	Hampton, Va.	Perth Amboy, N. J.
1832		Sch.	Antelope	37	36	66.0	18.5	6.8	4	1861	Bath, Me.	Greenport, N. Y.
200718	K. S. W. J.	Sch.	Anthony D. Nichols	680	564	172.0	36.6	13.5	7	1904	Phippsburg, Me.	New York, N. Y.
204138	K. W. C. P.	Sch.	Antoinett	299	245	132.5	33.3	8.9	4	1907	Handsboro, Miss.	Portland, Me.
201618		Sch.	Apache	20	13	50.3	19.4	3.7	5	1904	Essex, Mass.	Mobile, Ala.
107810		Sch.	Appomattox	69	47	78.0	21.4	8.6	12	1902	Essex, Mass.	Gloucester, Mass.
107806		Sch.	Aqua Pura	10	6	35.4	13.5	3.0	2	1902	Handsboro, Miss.	Gulfport, Miss.
209253		Sch.	Arabelle	26	16	52.0	17.5	5.3	7	1911	Dorchester, N. J.	Bridgeton, N. J.
107844		Sch.	Arabia	123	86	103.6	24.6	10.8	22	1903	Essex, Mass.	Gloucester, Mass.
106869	K. J. S. D.	Bkn.	Arago	498	476	176.4	38.8	12.2	9	1891	Northbend, Oreg.	San Francisco, Cal.
107625		Sch.	Araminta	27	15	50.5	18.0	5.1	6	1901	Mauricetown, N. J.	Bridgeton, N. J.
202640		Sch.	Arapahoe	16	7	49.6	18.1	3.2	5	1905	Biloxi, Miss.	Mobile, Ala.
107324		Sch.	Arbitrator	106	72	90.4	24.0	10.0	17	1897	Essex, Mass.	Provincetown, Mass.
106606		Slp.	Arbutus	7	7	32.8	11.0	2.4	1	1881	Smiths Landing, N. J.	Somers Point, N. J.
106997	K. L. P. S.	Sch.	Arbutus	120	86	96.5	24.0	10.0	20	1893	Essex, Mass.	Gloucester, Mass.
210839		Sch.	Arcas	84	50	93.2	22.3	11.0	15	1912	Essex, Mass.	Galveston, Tex.
107537		Slp.	Archann T.	6	6	28.2	10.8	4.9	1	1900	St. George, Me.	St. George, Me.
210602		Sch.	Arctic Chief	19	19	45.0	16.0	3.9	2	1912	Shaktolik, Alaska.	St. Michael, Alaska.
107193	K. M. L. C.	*Sch.	Ardmore	821	762	174.3	35.3	16.1	3	1895	Bath, Me.	Perth Amboy, N. J.
106549		Sch.	Arenac	521	496	178.6	34.5	12.7	9	1888	St. Clair, Mich.	Duluth, Minn.
105281		Sch.	Arendal	207	198	123.4	26.0	9.3	7	1873	Sheboygan, Wis.	Chicago, Ill.
204604	K. W. F. D.	Sch.	Arethusa	157	107	114.0	25.6	12.5	20	1907	Essex, Mass.	Gloucester, Mass.
106433		Slp.	Ariadne	18	17	41.2	15.4	5.8	4	1886	Brooklyn, N. Y.	Greenport, N. Y.
107511	K. P. M. S.	*Slp.	Ariadne	529	513	143.0	30.8	17.9	1	1880	Funfhausen, Germany	New York, N. Y.
105045		Sch.	Arianna Bateman	63	60	77.0	23.4	6.2	5	1871	Oxford, Md.	Baltimore, Md.
106985		Sch.	Ariel	38	32	70.0	17.5	5.5	7	1892	Freeport, Fla.	Tampa, Fla.
107029	K. L. R. M.	*Sch.	ARIEL	101	96	79.6	21.6	13.9	11	1893	Wilmington, Del.	New York, N. Y.
107588	K. Q. J. G.	Sch.	Ariel	726	684	176.0	40.0	14.5	9	1900	Benicia, Cal.	San Francisco, Cal.
107688		Sch.	Ariel	17	16	60.7	17.4	4.7	8	1901	Oriole, Md.	Crisfield, Md.
107454		Sch.	Arilla	107	88	91.0	22.9	9.4	8	1899	Port Angeles, Wash.	Seattle, Wash.
106437		Sch.	Arintha A. Stevenson	10	9	48.4	12.6	3.7	7	1886	Somerset County, Md.	Crisfield, Md.
201479		Sch.	Arliola	50	20	73.3	20.0	8.2	6	1904	Milton, Fla.	Pensacola, Fla.
107679	K. Q. P. D.	Sch.	Arkona	133	97	99.0	24.6	10.7	20	1901	Essex, Mass.	Gloucester, Mass.
107674		Slp.	Arlington	9	7	45.6	14.7	2.8	1	1901	Hopkins, Va.	Cape Charles, Va.
107141		Sch.	Armlida	14	13	42.0	13.7	3.7	8	1895	Tampa, Fla.	Key West, Fla.
202427		Slp.	Armeta S. Robinson	6	5	36.2	11.8	2.9	3	1905	Oriole, Md.	Crisfield, Md.
105555		Sch.	Arrival	7	7	45.8	11.6	3.2	1	1875	Somerset County, Md.	Newport News, Va.
106432		Slp.	Arrow	8	7	28.2	13.4	3.5	2	1882	Mary Esther, Fla.	Key West, Fla.

<sup>1</sup> Formerly sloop-yacht of David B. Aimes.

<sup>2</sup> Formerly German bark Ariadne.

## MERCHANT SAILING VESSELS OF THE UNITED STATES—Continued.

Official No.	Signal letters.	Rtg.	Name of vessel.	Gross tonnage.	Net tonnage.	Length.	Breadth.	Depth.	Crew.	When built.	Where built.	Home port (where permanent document issues).
						Feet.	Feet.	Feet.				
6697		Sch.	Arthur.....	937	891	217.0	35.3	14.2	6	1871	Detroit, Mich.....	Buffalo, N. Y.
105211		Slp.	Arthur.....	7	7	27.0	11.7	3.3	1	1873	Leeds Point, N. J.....	Somers Point, N. J.
105384		Sch.	Arthur.....	48	45	64.5	23.5	4.3	1	1874	San Francisco, Cal.....	San Francisco, Cal.
106123		Sch.	Arthur Stewart.....	10	9	46.3	14.8	3.3	3	1882	St. Michaels, Md.....	Baltimore, Md.
106909		Sch.	Arthur Stewart.....	25	24	61.1	17.7	4.5	2	1892	Tighmans Island, Md.....	Do.
105971		Sch.	Arthur Stuart.....	12	7	60.0	15.0	3.6	3	1880	Drum Cliff, Md.....	Crisfield, Md.
106395	K. D. G. P.	Sch.	Arthur D. Story.....	103	75	85.0	23.3	9.6	18	1885	Essex, Mass.....	Gloucester, Mass.
106541	K. F. D. H.	Sch.	Arthur V. S. Woodruff (whaling).....	183	155	105.6	27.1	10.3	12	1888	do.....	New Bedford, Mass.
107040	K. L. R. Q.	Shp.	Aryan.....	2,123	1,939	248.6	42.2	17.4	21	1893	Phippsburg, Me.....	Boston, Mass.
105887		Sch.	Asa M. Lowe.....	13	12	39.6	15.0	4.4	3	1880	Manatee, Fla.....	Tampa, Fla.
128407	K. G. V. H.	Sch.	Asbury Fountain.....	1,032	929	190.9	38.2	18.8	8	1890	Thomaston, Me.....	New York, N. Y.
107407		Slp.	Asenath R. Eaton.....	10	10	34.4	11.4	4.5	4	1900	Deer Isle, Me.....	Deer Isle, Me.
106412		*Sch.	Ashland.....	991	956	218.4	37.8	15.0	6	1886	Trenton, Mich.....	Chicago, Ill.
107400	K. N. Q. J.	*Sch.	Ashland.....	901	838	194.0	35.0	17.6	4	1898	Noank, Conn.....	Philadelphia, Pa.
205011		Sch.	Aspinet.....	126	83	102.5	23.7	12.2	16	1908	Essex, Mass.....	Portland, Me.
106919		Slp.	Asterion.....	8	8	32.1	11.1	5.7	1	1892	Boothbay, Me.....	Do.
107791		Lgr.	Astrea.....	11	7	41.0	14.0	3.5	2	1902	New Orleans, La.....	New Orleans, La.
210053		Sch. y.	Astrild.....	46	46	69.0	17.2	9.7	7	1912	Port Chester, N. Y.....	New York, N. Y.
1154		Sch.	Atalanta.....	52	50	45.5	18.2	7.6	2	1848	Gloucester, Mass.....	Castine, Me.
107105	K. M. B. G.	Sch.	Atalanta.....	103	74	93.0	23.5	10.0	2	1894	Essex, Mass.....	Gloucester, Mass.
106275		Sch.	Athalie.....	70	67	73.3	25.0	6.1	4	1884	Newark, N. J.....	Perth Amboy, N. J.
107501	K. P. L. F.	Slp. y.	Athene.....	75	67	83.4	19.0	10.8	10	1899	Bristol, R. I.....	Boston, Mass.
107276		Sch.	Athens.....	2,073	1,953	293.6	44.6	19.1	7	1897	West Bay City, Mich.....	Buffalo, N. Y.
202752	K. V. M. P.	Sch.	Athlete.....	132	96	107.4	25.0	11.6	8	1906	Essex, Mass.....	Gloucester, Mass.
704		Slp.	Atlantic.....	36	34	51.0	20.6	6.4	1	1858	New York, N. Y.....	New York, N. Y.
106536		Sch.	Atlantic.....	7	5	42.0	10.8	2.9	1	1888	Smyrna, N. C.....	Beaufort, N. C.
202526		Sch.	Atlantic.....	24	14	53.0	19.1	4.0	2	1905	Delisle, Miss.....	Gulfport, Miss.
202731		Sch.	Atlantic.....	14	12	60.5	15.7	2.8	2	1905	Manteo, N. C.....	Manteo, N. C.
1130		Slp.	Atlas.....	5	5	32.0	11.0	3.4	1	1857	New York, N. Y.....	Newport News, Va.
106851		Slp.	Atlas.....	5	5	29.8	11.6	2.7	3	1890	Charlotte Harbor, Fla.....	Key West, Fla.
107051		Slp.	Atlas.....	5	5	37.0	12.3	2.7	3	1893	Crisfield, Md.....	Crisfield, Md.
107078		Slp.	Audella.....	9	8	36.8	13.2	6.0	1	1893	Machias, Me.....	Lubec, Me.
105435		Sch.	Augusta.....	54	51	71.4	23.3	5.7	3	1871	Dorchester County, Md.....	Baltimore, Md.
201170		Slp.	Augusta.....	7	6	39.0	13.0	2.9	1	1904	Hopkins, Va.....	Crisfield, Md.
107513		Sch.	Augusta M.....	12	8	46.6	14.0	3.0	1	1899	Smyrna, N. C.....	Beaufort, N. C.
105329	K. T. Q. F.	Sch.	Augusta H. Johnson.....	65	62	75.5	21.7	7.5	11	1874	Gloucester, Mass.....	New York, N. Y.
201951	K. T. S. W.	Sch.	Augusta W. Snow.....	830	671	183.3	36.5	17.1	8	1905	Brewer, Me.....	Bangor, Me.
29*61		*Sch.	Augustus.....	64	59	77.6	20.0	5.9	2	1885	Spoonville, Mich.....	Milwaukee, Wis.
106678	K. G. P. V.	Sch.	Augustus Welt.....	1,221	1,111	203.9	40.9	21.5	9	1889	Waldoboro, Me.....	Boston, Mass.
201356	K. T. H. V.	Sch.	Augustus H. Babcock.....	1,589	1,299	216.5	41.0	19.0	9	1904	Brewer, Me.....	Do.
106115		Sch.	Aurora.....	8	7	36.4	11.6	3.0	1	1882	Hunting Quarters, N. C.....	Newbern, N. C.
106493		Sch.	Aurora.....	2,236	2,181	290.0	41.0	21.5	14	1887	Cleveland, Ohio.....	Detroit, Mich.
107707	K. R. H. B.	Bkn.	Aurora.....	1,211	1,070	221.3	42.4	17.7	13	1901	Everett, Wash.....	San Francisco, Cal.
204075	K. W. C. B.	Slp. y.	Aurora.....	49	30	67.8	16.8	10.3	11	1907	Bristol, R. I.....	New York, N. Y.
25		Sch.	Australia.....	35	29	67.0	18.9	4.8	3	.....	Prize vessel.....	Crisfield, Md.
203519		Sch.	Austrian Girl.....	11	5	44.4	15.9	3.1	4	1906	Biloxi, Miss.....	Gulfport, Miss.
106094		Sch.	Avalon.....	57	42	79.1	22.2	6.1	3	1882	Pocomoke City, Md.....	Annapolis, Md.
106861		Sch.	Avalon.....	22	17	59.0	18.1	4.8	2	1891	do.....	Do.
107231		Sch.	Avalon.....	59	52	74.3	20.0	10.0	8	1896	East Boston, Mass.....	Galveston, Tex.
107858		Sch.	Avalon.....	124	85	100.0	24.7	10.4	10	1893	Essex, Mass.....	Gloucester, Mass.
204194	K. W. D. J.	Slp. y.	Avenger.....	34	21	58.0	14.3	9.1	8	1907	Bristol, R. I.....	New York, N. Y.
106508		Slp.	Averick H.....	5	5	22.2	11.2	3.3	1	1887	Edgartown, Mass.....	Providence, R. I.
106979		Slp.	Avis Gray.....	11	10	38.0	13.5	3.8	1	1892	Centerport, N. Y.....	Bridgeport, Conn.
201887	K. T. S. F.	*Sch.	AVONDALE.....	1,111	1,051	205.5	33.7	17.1	5	1905	Newburgh, N. Y.....	New York, N. Y.
106520		Sch.	Axel.....	42	31	66.2	22.3	5.4	6	1888	East Bay, Fla.....	New Orleans, La.
106787	K. H. R. B.	Sch.	Azalea.....	344	327	150.0	35.0	11.0	8	1890	Eureka, Cal.....	San Francisco, Cal.
202300		Sch.	Azelea.....	25	16	52.7	20.4	4.4	5	1905	Biloxi, Miss.....	Gulfport, Miss.
106991		Slp.	Azor.....	15	15	41.5	16.7	5.0	3	1892	Charleston, S. C.....	Charleston, S. C.
107756		Slp.	Azorian.....	20	20	43.4	15.1	6.6	9	1902	Gloucester, Mass.....	Gloucester, Mass.
<b>B.</b>												
3328		Sch.	B. Huffy.....	10	9	47.5	12.7	3.5	6	1885	Somerset County, Md.....	Crisfield, Md.
3265		Cat.	B. L.....	6	5	28.0	12.4	3.8	0	1880	Newport, R. I.....	Boston, Mass.
3308		Slp.	B. Phillips.....	7	7	39.0	14.5	2.8	5	1899	Fishing Creek, Md.....	Crisfield, Md.
3300		Slp.	B. A. Everham.....	9	9	37.5	14.7	3.3	3	1884	Cambridge, Md.....	Baltimore, Md.
2995		Sch.	B. A. Wagner.....	53	50	68.4	22.5	7.3	4	1875	Dorchester County, Md.....	Baltimore, Md.
2417		Slp.	B. C. Cartwright.....	14	13	37.3	16.4	4.0	1	.....	.....	Newport, R. I.
3253		Sch.	B. F. Jayne.....	78	59	74.6	26.5	5.8	3	1883	Stonybrook, N. Y.....	Cold Spring, N. Y.
3719		Slp.	B. F. Sulender.....	8	8	44.3	14.5	3.0	4	1897	Bishops Head, Md.....	Crisfield, Md.
3280		Sch.	B. G. Rhode.....	36	22	63.9	21.4	4.3	4	1883	Rotten Bayou, Miss.....	Gulfport, Miss.
3102		Slp.	B. H. Hegeman.....	12	11	36.4	14.4	4.2	1	1879	Port Jefferson, N. Y.....	Perth Amboy, N. J.
200099		Sch.	B. H. Minch.....	21	14	49.5	17.7	4.8	5	1903	Dorchester, N. J.....	Bridgeton, N. J.
31221		Sch.	B. H. Warford.....	203	193	109.4	30.8	7.2	3	1868	Tottenville, N. Y.....	Fall River, Mass.
2836	J. M. P. D.	Sch.	B. I. Hazard.....	392	249	131.8	31.1	8.4	6	1872	Port Jefferson, N. Y.....	New York, N. Y.
3074		Sch.	B. L. Lavrana.....	11	6	33.4	14.2	3.5	2	1877	Wolf River, Miss.....	Gulfport, Miss.

† Formerly schooner D. P. Rhodes.

‡ Formerly schooner Chas. L. Davenport.

§ Formerly British schooner Alma.

† Composite.

## MERCHANT SAILING VESSELS OF THE UNITED STATES—Continued.

Official No.	Signal letters.	Rig.	Name of vessel.	Gross tonnage.	Net tonnage.	Length.	Breadth.	Depth.	Crew.	When built.	Where built.	Home port (where permanent document issues).
						<i>Feet.</i>	<i>Feet.</i>	<i>Feet.</i>				
3431		Sch.	B. L. Pennington.....	1,142	1,085	239.0	38.2	14.6	6	1839	Gibraltar, Mich.....	Niagara Falls, N. Y.
2901	J. P. Q. B.	Bk.	B. P. Cheney.....	1,322	1,200	195.9	38.6	24.2	19	1874	Bath, Me.....	San Francisco, Cal.
3563		Sch.	B. P. Miles.....	10	9	52.5	14.1	3.2	7	1892	Monie, Md.....	Crisfield, Md.
3049		Sch.	B. T. Riggin.....	12	12	62.3	14.4	3.4	2	1877	Back Creek, Va.....	Cape Charles, Va.
3169		Sch.	B. W. Bramble.....	45	42	69.4	22.5	6.0	4	1881	Baltimore, Md.....	Annapolis, Md.
2608		Sch.	B. W. Jenness.....	356	339	155.0	29.6	10.5	6	1867	Detroit, Mich.....	Chicago, Ill.
200148		Sch.	B. W. Leigh.....	33	33	75.4	23.5	6.4	4	1903	Oriole, Md.....	Crisfield, Md.
3837	K. P. T. Q.	Sch.	Bainbridge.....	566	496	170.4	37.6	12.8	9	1900	Port Blakeley, Wash.....	San Francisco, Cal.
3902	K. R. F. S.	Sch.	Baker Palmer.....	2,792	2,240	284.9	46.5	21.9	10	1901	Waldoboro, Me.....	Boston, Mass.
3881	K. Q. S. V.	Sch.	Balboa.....	777	651	185.4	38.9	14.8	11	1901	Port Blakeley, Wash.....	San Francisco, Cal.
3463		Sch.	Baltic.....	915	869	202.0	34.7	16.6	6	1890	West Bay City, Mich.....	Milwaukee, Wis.
203381		Slp.	Baltimore.....	8	8	29.2	10.1	3.4	2	1906	Catano, P. R.....	San Juan, P. R.
2363		Sch.	Banner.....	50	48	61.5	23.6	5.4	2	1839	Staten Island, N. Y.....	Perth Amboy, N. J.
2991		Sch.	Banshee.....	33	32	59.0	19.8	5.6	20	1875	Baltimore, Md.....	Newport News, Va.
2374		Slp.	Barbara.....	44	44	50.0	23.0	6.4	1	1860	New York, N. Y.....	New York, N. Y.
206848	L. B. G. R.	Sch.	Barbara.....	838	746	185.5	38.0	17.9	7	1909	Chelsea, Mass.....	Boston, Mass.
211095	L. C. V. D.	Slp. y.	Barbara.....	33	25	57.0	14.5	9.2	5	1913	Bristol, R. I.....	New York, N. Y.
3242		Sch.	Bar Bel.....	12	12	37.0	13.0	5.0	1	1883	Bristol, Me.....	Rockland, Me.
2302		Slp.	Barney Kayton.....	9	8	35.2	13.0	3.3	1	1865	Norfolk, Va.....	Norfolk, Va.
201365	K. T. J. C.	Sch.	Barry.....	954	865	193.6	35.0	17.6	4	1904	Noank, Conn.....	Philadelphia, Pa.
3293		Sch.	Bartle Bennett.....	21	13	58.9	17.0	4.6	7	1884	Barren Creek Springs, Md.....	Wilmington, Del.
202451		Sch.	Barton Dullon.....	23	15	53.9	19.8	3.7	5	1905	Biloxi, Miss.....	Gulfport, Miss.
3670	K. M. N. P.	Sch.	Bast.....	693	613	173.2	35.0	14.2	3	1896	Noank, Conn.....	Philadelphia, Pa.
3500	K. J. N. D.	Sch.	Bayard Barnes.....	1,005	954	196.0	38.0	18.2	8	1891	New London, Conn.....	New Haven, Conn.
3267		Sch.	Bayard Hearm.....	14	14	46.0	16.5	4.5	2	1883	Wicomico County, Md.....	Tappanhook, Va.
3662	K. M. L. N.	Sch.	Bayard Hopkins.....	269	212	118.0	30.1	9.1	5	1895	Bath, Me.....	Baltimore, Md.
2881		Sch.	Bay Queen.....	19	11	45.0	17.2	4.5	4	1873	Dorchester, N. J.....	Bridgeton, N. J.
3782		Slp.	Bayview.....	8	8	33.0	13.2	4.5	1	1899	Atlantic City, N. J.....	Somers Point, N. J.
3745	K. N. H. B.	Sch.	Bear Ridge.....	910	842	201.0	34.8	17.6	4	1898	Noank, Conn.....	Philadelphia, Pa.
3315	K. M. V. P.	Sch. y.	Beatrice.....	24	23	49.4	16.5	5.8	4	1884	New York, N. Y.....	Portland, Me.
3697		Sch.	Beatrice.....	8	8	38.6	12.6	3.3	2	1896	Solomons, Md.....	Annapolis, Md.
3944		Sch.	Beatrice.....	14	14	41.0	13.6	4.8	4	1902	Unalaska, Alaska.....	St. Michael, Alaska.
125400		Sch.	Beatrice.....	60	57	78.5	21.8	7.7	3	1877	Stamford, Conn.....	Tampa, Fla.
202561		Sch.	Beatrice.....	22	14	49.0	17.1	4.8	6	1902	Leesburg, N. J.....	Bridgeton, N. J.
200628	K. S. V. M.	Sch.	Beattie.....	1,117	1,009	221.5	35.5	18.5	4	1904	Bath, Me.....	Boston, Mass.
3886		Sch.	Beaver Queen.....	19	19	40.4	13.2	3.4	1	1899	Michigan City, Ind.....	Grand Haven, Mich.
3260		Sch.	Bedsworth.....	23	22	57.6	17.4	4.9	2	1883	Pocomoke City, Md.....	Baltimore, Md.
3466	K. H. B. Q.	Sch.	Bechwood.....	841	824	186.5	35.0	16.0	3	1890	Perth Amboy, N. J.....	Philadelphia, Pa.
201342		Sch.	Belbina P Domingos.....	97	71	91.0	23.1	10.4	20	1904	Gloucester, Mass.....	Gloucester, Mass.
3459		Slp.	Bell Buoy.....	6	5	26.0	10.0	3.5	2	1890	Charleston, S. C.....	Charleston, S. C.
3927		Slp.	Bell-Grade.....	6	6	26.3	10.5	5.3	1	1902	Bremen, Me.....	Waldoboro, Me.
3598		Slp.	Bell J. Trout.....	10	5	35.6	14.5	3.6	3	1893	Dorchester, N. J.....	Bridgeton, N. J.
3526		Sch.	Bella Chersina.....	11	11	39.0	13.7	3.7	2	1891	Handsboro, Miss.....	Gulfport, Miss.
2344		Slp.	Belle.....	28	27	48.0	18.0	4.4	2	1858	Browns Point, N. J.....	Newark, N. J.
2783		Sch.	Belle.....	16	9	44.5	16.3	4.1	4	1852	Patchogue, N. Y.....	Bridgeton, N. J.
2894		Slp.	Belle.....	5	5	29.0	12.5	3.3	1	1874	Rowayton, Conn.....	Cold Spring, N. Y.
3973		Sch.	Belle.....	5	5	26.8	8.1	3.6	1	1903	Ketchikan, Alaska.....	Ketchikan, Alaska.
2887		Sch.	Belle Brown.....	217	207	124.5	27.4	9.3	6	1873	Chicago, Ill.....	Milwaukee, Wis.
3775		Sch.	Belle Crole.....	20	14	49.6	17.9	4.1	2	1899	Delisle, Miss.....	Gulfport, Miss.
202883		Sch.	Belle Foster.....	18	12	52.7	19.2	3.9	5	1905	Seranton, Miss.....	Do.
3942		Sch.	Belle France.....	11	7	38.8	15.2	3.1	2	1902	Delisle, Miss.....	Do.
202168		Slp.	Belle Mahone.....	19	19	49.9	14.2	4.9	1	1905	Grindstone Island, N. Y.....	Cape Vincent, N. Y.
3445		Sch.	Belle S. Byrd.....	10	9	54.0	13.7	3.5	7	1889	Monie, Md.....	Crisfield, Md.
3724		Sch.	Belle of Epoufette.....	19	17	54.3	13.1	4.3	2	1897	Epoufette, Mich.....	Grand Haven, Mich.
3273		Sch.	Belle of the Lake.....	14	10	42.2	16.5	3.2	3	1883	Biloxi, Miss.....	Brashear, La.
3840		Sch.	Belmont.....	34	31	70.0	19.3	4.3	2	1900	Ocoquan, Va.....	Alexandria, Va.
203532	K. V. R. B.	Sch. y.	Beloved Vagabond.....	40	40	56.0	16.0	7.0	2	1906	Guilford, Conn.....	Philadelphia, Pa.
203505		Sch.	Ben Hur.....	10	8	48.5	15.9	3.3	4	1906	Champ, Md.....	Crisfield, Md.
2722		Sch.	Benefactor.....	827	827	173.0	36.0	18.4	3	1870	Chester, Pa.....	Philadelphia, Pa.
3610		Slp.	Benefit.....	7	7	39.7	11.5	2.7	1	1893	North River, N. C.....	Beaufort, N. C.
3498		Sch.	Benicia.....	32	30	49.6	20.2	4.0	1	1891	Benicia, Cal.....	San Francisco, Cal.
3810	K. P. L. R.	Bkn.	Benicia.....	674	653	169.0	40.0	14.0	9	1899	do.....	Do.
3811		Slp.	Benjamin F.....	5	5	35.0	12.7	3.0	2	1899	Fairmount, Md.....	Annapolis, Md.
2950		Sch.	Benjamin Harrison.....	7	7	37.5	10.2	3.3	1	1875	New Haven, Conn.....	New Haven, Conn.
3424		Sch.	Benjamin Harrison.....	538	511	175.0	32.2	12.0	7	1889	Mount Clemens, Mich.....	Buffalo, N. Y.
3903	K. R. G. J.	Sch.	Benjamin Russell.....	154	127	100.9	28.0	7.1	5	1901	Leesburg, N. J.....	Lubeck, Me.
201606		Slp.	Benjamin Smith.....	6	6	31.7	12.0	3.3	2	1903	Dawfuskie Island, S. C.....	Beaufort, S. C.
3508	K. J. Q. R.	Sch.	Benjamin A. Van Brunt.....	1,191	1,132	196.1	41.2	18.1	12	1891	Bath, Me.....	Perth Amboy, N. J.
2239		Sch.	Benjamin F. Brainerd.....	85	80	75.0	25.2	6.8	4	1851	Middletown, Conn.....	Greenport, N. Y.
2270	K. B. V. T.	Sbp.	Benj. F. Packard.....	2,156	2,013	244.2	43.2	18.2	15	1883	Bath, Me.....	Port Townsend, Wash.
3353	K. D. M. G.	Sch.	Benjamin F. Poole.....	1,153	1,098	202.4	40.2	19.9	8	1886	do.....	Stonington, Conn.
201799	K. T. R. G.	Sch.	Benjamin M. Wallace.....	77	53	82.2	22.3	9.1	18	1905	Essex, Mass.....	New York, N. Y.
3948		Sch.	Benjamin W. Latham.....	72	47	84.0	21.4	9.8	19	1902	do.....	Do.
3885		Slp.	Bennett.....	5	5	28.6	11.2	2.0	1	1894	Port Lavaca, Tex.....	Port Lavaca, Tex.
3394		Sch.	Bera Attious.....	15	14	41.4	15.0	3.7	1	1888	Boggy Bayou, Fla.....	Pensacola, Fla.
201420	K. T. J. V.	Sch.	Berkley.....	650	553	180.7	36.1	12.4	3	1904	Bath, Me.....	Fall River, Mass.
3223	J. W. M. V.	Sbp.	Berlin.....	1,434	1,416	222.5	40.0	24.6	17	1882	Phippsburg, Me.....	Portland, Oreg.
3600		Sch.	Bernardine Williams.....	21	16	61.0	17.2	4.7	2	1893	Oriole, Md.....	Cape Charles, Va.

1 Formerly schooner-yacht Clytie.

\* Formerly ga. y. Grey Dawn.



## MERCHANT SAILING VESSELS OF THE UNITED STATES—Continued.

Official No.	Signal letters.	Rig.	Name of vessel.	Gross tonnage.	Net tonnage.	Length.	Breadth.	Depth.	Crew.	When built.	Where built.	Home port (where permanent document issues).
						<i>Feet.</i>	<i>Feet.</i>	<i>Feet.</i>				
201442		Slp.	Bernice J.	8	8	40.6	14.5	3.3	1	1904	Accomac, Va.	Crisfield, Md.
3824		Slp.	Bernice and Belle.	12	12	34.0	12.8	6.4	1	1900	Ferindship, Me.	Rockland, Me.
3056	J. S. T. C.	Bk.	Bertha (whaling)	177	168	99.6	25.7	11.6	27	1877	New Bedford, Mass.	New Bedford, Mass.
3250		Slp.	Bertha.	9	9	33.0	13.6	3.7	1	1883	Center Island, N. Y.	New York, N. Y.
3612		Sch.	Bertha.	13	12	39.8	13.0	4.5	2	1894	Gig Harbor, Wash.	Juneau, Alaska.
3780		Sch.	Bertha.	7	7	32.8	10.7	2.3	2	1899	Beaufort, S. C.	Beaufort, S. C.
200735		Slp.	Bertha.	10	6	33.6	11.2	5.8	1	1904	Bremen, Me.	New York, N. Y.
3877		Slp.	Bertha B.	10	10	34.6	11.6	5.2	2	1901	Bristol, Me.	Deer Isle, Me.
3735		Slp.	Bertha D.	6	6	28.4	12.9	3.1	2	1897	Jamesport, N. Y.	Greenport, N. Y.
3180	J. V. Q. H.	Sch.	Bertha Dolbear.	242	230	125.0	31.5	9.6	7	1881	Fairhaven, Cal.	San Francisco, Cal.
3360		Sch.	Bertha L.	13	8	46.0	14.5	4.0	2	1886	Wolf River, Miss.	Gulfport, Miss.
3018		Sch.	Bertha May.	37	36	59.5	22.3	5.7	3	1876	Dorchester County, Md.	Alexandria, Va.
3107		Sch.	Bertha May.	8	8	47.5	11.3	3.0	1	1868	Somerset County, Md.	Annapolis, Md.
3024		Sch.	Bertha Reeder.	38	36	58.0	21.2	5.4	2	1876	Baltimore, Md.	Baltimore, Md.
3428		Sch.	Bertha V.	58	55	67.8	22.6	5.8	2	1889	Millbridge, Me.	Machias, Me.
3234	K. B. C. W.	Sch.	Bertha D. Nickerson (whaling).	143	89	100.0	24.6	9.4	23	1883	Boothbay, Me.	New Bedford, Mass.
3696		Sch.	Bertha E. Dean.	7	5	42.2	13.3	3.0	4	1896	Hooper Island, Md.	Crisfield, Md.
3656	K. T. Q. G.	Sch.	Bertha L. Barker.	85	58	80.1	22.7	9.2	17	1895	Essex, Mass.	New York, N. Y.
204865	K. W. M. F.	Sch.	Bertha L. Downs.	716	606	175.4	37.1	14.2	7	1908	Bath, Me.	New Haven, Conn.
3857		Sch.	Bertha L. Morton.	10	6	46.7	13.0	3.0	1	1900	Morehead City, N. C.	Newbern, N. C.
3585		Sch.	Bertha M. Bailey.	58	56	72.0	20.1	7.7	13	1893	Essex, Mass.	Mobile, Ala.
3731		Slp.	Bertha M. Dean.	5	5	36.0	13.5	2.6	3	1897	Fishing Creek, Md.	Crisfield, Md.
3343		Sch.	Bertha M. Miller.	45	42	63.0	18.8	7.2	8	1886	Essex, Mass.	Apalachicola, Fla.
3922	K. V. G. C.	Sch.	Bertha and Pearl.	114	77	95.5	24.8	9.8	19	1902	Gloucester, Mass.	New York, N. Y.
2973		Sch.	Bertie.	61	46	75.9	23.6	5.5	4	1875	Dorchester County, Md.	Baltimore, Md.
3678		Sch.	Bertie.	43	35	69.8	19.2	4.0	3	1896	Mount Clemens, Mich.	Detroit, Mich.
3798		Sch.	Bertie.	12	8	47.2	14.2	3.0	1	1899	Smyrna, N. C.	Beaufort, N. C.
3301		Sch.	Bertie Baxter.	55	52	61.4	23.2	5.3	4	1884	Bordentown, N. J.	Philadelphia, Pa.
2915		Sch.	Bertie Calkins.	256	243	134.4	28.0	9.3	6	1874	Two Rivers, Wis.	Oswego, N. Y.
3299	K. C. R. Q.	Sch.	Bertie Minor.	273	230	130.3	32.5	9.8	7	1884	Fairhaven, Cal.	Eureka, Cal.
201248		Slp.	Bessicus.	9	9	38.0	12.0	3.3	1	1904	Atlantic City, N. J.	Somers Point, N. J.
3478	K. H. Q. T.	*Sch.	Bessie.	640	626	168.9	33.7	15.1	3	1890	Boston, Mass.	Boston, Mass.
3487		*Slp.	Bessie.	9	9	35.8	12.9	2.7	1	1890	Matagorda, Tex.	Port Lavaca, Tex.
3492		Slp.	Bessie.	6	6	29.0	13.0	3.4	1	1891	Patchogue, N. Y.	Patchogue, N. Y.
3623		Cat.	Bessie.	6	5	26.0	11.8	3.1	1	1892	Port Republic, N. J.	Somers Point, N. J.
3298	K. C. R. P.	Sch.	Bessie Brown.	260	220	123.8	32.3	9.5	5	1884	Bethel, Del.	New York, N. Y.
3496		Sch.	Bessie D.	7	7	44.1	11.5	3.0	1	1891	Smyrna, N. C.	Elizabeth City, N. C.
3358		Slp.	Bessie Ellen.	7	7	27.9	11.1	4.9	1	1886	South Bristol, Me.	Castine, Me.
3304		Sch.	Bessie Ford.	26	18	59.0	17.7	5.2	2	1884	Somerset County, Md.	Alexandria, V.
3954		Sch.	Bessie Hellen.	7	7	40.5	12.0	2.4	1	1902	Beaufort, N. C.	Beaufort, N. C.
3725		Sch.	Bessie King.	11	10	35.8	12.9	4.6	8	1897	Key West, Fla.	Key West, Fla.
3174		Sch.	Bessie Lafayette.	17	12	59.3	15.3	3.6	1	1881	Crisfield, Md.	Crisfield, Md.
3699		Slp.	Bessie May.	9	6	41.3	14.4	3.3	5	1896	Sharptown, Md.	Do.
210718		Sch.	Bessie May.	13	10	45.6	13.2	3.2	2	1912	Shalotte, N. C.	Wilmington, N. C.
3533		Sch.	Bessie Moore.	9	8	45.8	12.4	3.0	3	1891	Smyrna, N. C.	Do.
3352		Sch.	Bessie Reed.	28	26	59.6	13.0	4.7	3	1886	St. Michaels, Md.	Tappahannock, Va.
3850		Sch.	Bessie Roberts.	8	8	41.6	11.2	2.4	1	1900	Morehead City, N. C.	Beaufort, N. C.
3214		Sch.	Bessie Tankersley.	23	22	56.7	17.5	5.4	2	1882	Annapolis, Md.	Baltimore, Md.
3187	J. V. S. K.	Sch.	Bessie Whiting.	559	475	149.8	32.1	16.8	7	1882	Port Jefferson, N. Y.	Perth Amboy, N. J.
3128		Sch.	Bessie L. Leach.	30	28	54.4	20.6	5.8	4	1880	Somerset County, Md.	Baltimore, Md.
3212		Sch.	Bessie L. Stull.	39	37	62.0	21.7	3.9	2	1882	Penn Grove, N. J.	Philadelphia, Pa.
3733		Sch.	Bessie M. Lewis.	27	27	65.0	18.5	5.0	3	1897	Baltimore, Md.	Baltimore, Md.
3176		Sch.	Bessie M. Somers.	13	9	51.5	14.7	3.8	1	1881	Crisfield, Md.	Crisfield, Md.
3627		Slp.	Bessie S. Kelley.	7	7	30.0	13.2	4.5	1	1894	Portland, Me.	Provincetown, Mass.
3297		Sch.	Bessie and Lella.	69	52	77.2	23.4	6.3	3	1884	Sharptown, Md.	New Haven, Conn.
202521		Slp.	Bessie and Loleta.	7	6	40.3	14.1	3.6	1	1905	Crisfield, Md.	Cape Charles, Va.
3917	K. R. L. W.	*Sch.	Bethayres.	955	866	195.0	35.0	17.6	4	1902	Noank, Conn.	Philadelphia, Pa.
3532		Sch.	Bettie.	8	7	44.6	11.5	3.3	1	1891	Davis, N. C.	Newbern, N. C.
3905		Slp.	Bettie A.	9	7	44.6	15.0	3.1	1	1901	Marsh Market, Va.	Crisfield, Md.
3450		Sch.	Bettie May.	7	7	34.0	13.0	3.2	3	1889	Liverpool, Tex.	Port Lavaca, Tex.
201447		Slp.	Bettie Smith.	6	6	37.0	12.6	3.2	4	1904	Oriole, Md.	Crisfield, Md.
3085		Sch.	Bettie A. Goodman.	15	14	47.0	14.0	3.6	2	1878	Patchogue, N. Y.	Baltimore, Md.
3681		Slp.	Betty E.	7	7	38.2	13.3	3.6	1	1896	do.	Patchogue, N. Y.
200418		Sch.	Beula D.	25	16	58.8	18.7	4.0	4	1903	Biloxi, Miss.	New Orleans, La.
3226	J. W. S. V.	Sch.	Beulah.	356	339	146.0	35.5	10.9	7	1882	San Francisco, Cal.	San Francisco, Cal.
3220	J. W. L. M.	Sch.	Beulah Land.	165	157	122.0	23.7	8.0	5	1882	Bridgeton, N. J.	Baltimore, Md.
3543		Slp.	Beulah Maud.	12	12	35.5	12.1	6.3	2	1892	North Haven, Me.	Gloucester, Mass.
3294		Sch.	Beulah C. Phoebus.	12	12	52.0	16.0	3.4	8	1884	Tangier, Md.	Seaford, Del.
3546		Slp.	Bianca.	11	11	35.6	13.2	3.8	1	1861	Burlington, N. J.	Somers Point, N. J.
3285		Sch.	Bicycle.	16	8	42.5	16.0	4.5	5	1884	Bridgeton, N. J.	Bridgeton, N. J.
3142		Sch.	Big Bazoo.	12	11	40.7	14.6	5.9	2	1881	Pensacola, Fla.	Apalachicola, Fla.
2974	J. R. D. H.	*Sch.	Big Bonanza.	1,391	1,343	210.2	40.2	24.0	1	1875	Newburyport, Mass.	Tacoma, Wash.
3868		Slp. y.	Bijou.	28	24	50.5	13.7	7.1	3	1900	Wollaston, Mass.	New York, N. Y.
200446		Sch.	Bill Arp.	9	6	38.3	13.8	2.8	1	1903	Belhaven, N. C.	Edenton, N. C.
3576	K. L. Q. B.	Sch.	Bill Nye.	80	76	82.0	24.3	6.6	5	1893	Madison, Md.	Cape Charles, Va.
3595		Slp.	Bill Nye.	6	5	38.0	12.2	2.7	4	1893	St. Peters, Md.	Crisfield, Md.
2685		Sch.	Billy Marcy.	9	9	33.9	13.3	4.8	1	1868	Daphne, Ala.	Mobile, Ala.
3475		Sch.	Birdie May.	28	19	58.0	17.8	4.4	3	1890	Pocomoke City, Md.	Cape Charles, Va.

## MERCHANT SAILING VESSELS OF THE UNITED STATES—Continued.

Official No.	Signal letters.	Rig.	Name of vessel.	Gross tonnage.	Net tonnage.	Length.	Breadth.	Depth.	Crew.	When built.	Where built:	Home port (where permanent document issues).
						Feet.	Feet.	Feet.				
3541		Sch.	Bivalve	17	11	53.2	15.6	3.7	1	1892	Beaufort, N. C.	Manteo, N. C.
3625		*Sch.	Biwabik	1,401	1,332	240.0	41.0	17.0	4	1894	Marine City, Mich.	Boston, Mass.
6920	J. S. D. W.	Sch.	<sup>1</sup> Black Bird	124	96	103.0	27.0	8.5	3	1876	City Island, N. Y.	Crisfield, Md.
2478		Sch.	Black Diamond	41	39	62.0	22.0	4.2	1	1861	San Francisco, Cal.	San Francisco, Cal.
206597		Sch. y.	Black Duck	22	22	58.7	15.7	6.4	3	1909	East Boothbay, Me.	Boston, Mass.
2418		Slp.	Black Eagle	21	20	49.6	14.0	5.4	6			Greenport, N. Y.
201946	K. T. V. N.	Sch. y.	Black Hawk	27	21	43.2	14.8	8.3	2	1905	North Haven, Me.	Boston, Mass.
205688		Slp.	Black Hawk	8	8	40.0	13.9	2.7	4	1908	Hudson, Md.	Baltimore, Md.
3940	K. R. W. T.	Sch.	Blakely	751	630	183.1	39.0	14.2	10	1902	Port Blakeley, Wash.	San Francisco, Cal.
3538		Sch.	Blanche	15	10	48.2	14.8	3.8	1	1892	Straits, N. C.	Beaufort, N. C.
3566		Sch.	Blanche	8	8	37.0	13.5	3.1	1	1892	St. Petersburg, Fla.	Tampa, Fla.
3799		Sch.	Blanche	109	78	92.6	23.8	10.0	18	1899	Essex, Mass.	Gloucester, Mass.
3820		Sch.	Blanche	45	42	69.7	20.0	4.5	5	1899	Scranton, Miss.	Key West, Fla.
3931		Sch.	Blanche	7	7	41.0	11.4	2.5	1	1902	Smyrna, N. C.	Beaufort, N. C.
201264		Slp.	Blanche	9	5	38.0	11.0	3.1	2	1904	Port Royal, Va.	Tappahannock, Va.
136833	K. Q. J. L.	Sch.	<sup>2</sup> Blanche C. Pendleton	1,446	1,277	210.0	41.6	21.6	9	1900	Verona, Me.	New York, N. Y.
3392	K. F. B. R.	Sch.	Blanche H. King	1,156	1,021	192.0	42.1	17.1	9	1888	Bath, Me.	New York, N. Y.
3659		Slp.	Blanche and Ida	14	13	37.3	14.8	5.9	1	1895	East Boothbay, Me.	Portland, Me.
210151		Slp.	Blond	10	7	41.5	12.0	3.5	3	1909	Morgan City, La.	Brashear, La.
201502		Sch.	Blondelle	10	10	44.0	12.7	2.8	1	1904	Smyrna, N. C.	Beaufort, N. C.
2179		Sch.	Bloomer	51	48	64.3	21.8	6.2	2	1855	Eden, Me.	Southwest Harbor, Me.
3580		Sch.	Bloomer	6	6	42.8	11.4	2.3	1	1893	Morehead City, N. C.	Beaufort, N. C.
2004		Slp.	Blue Bell	10	9	42.0	14.5	3.0	2			Annapolis, Md.
3596		Sch.	Blue Wing	19	19	62.0	18.0	4.6	3	1893	Solomons Island, Md.	Baltimore, Md.
3760		Sch.	Bob Evans	13	8	38.4	12.9	5.4	2	1898	Jacksonville, Fla.	Beaufort, S. C.
3255		Slp.	Bob Lee	6	6	43.0	10.0	2.6	1	1883	Gloucester County, Va.	Newport News, Va.
2986	J. R. G. K.	Shp.	Bohemia	1,633	1,528	221.7	40.2	25.5	18	1875	Bath, Me.	San Francisco, Cal.
3291		Sch.	Bohemia	71	67	81.3	23.8	6.0	3	1884	St. Michaels, Md.	Baltimore, Md.
3883		Sch.	Bohemia	124	86	96.4	25.4	10.2	18	1901	Gloucester, Mass.	Gloucester, Mass.
25811	K. D. C. G.	Sch. y.	<sup>3</sup> Bohemian	22	21	45.3	15.2	6.9	3	1880	Boston, Mass.	Boston, Mass.
205886		Sch.	Bonaventure	35	26	59.3	20.0	4.4	6	1908	Bay St. Louis, Miss.	New Orleans, La.
2794		Sch.	Bonfouca	21	10	51.2	18.4	4.1	3	1872	Bonfouca, La.	Do.
2609		Sch.	Bonita	20	19	52.0	15.2	4.8	7	1865	Fairhaven, Mass.	Boston, Mass.
2843		Sch.	Bonita	30	21	56.0	18.8	4.7	8	1872	Talbot County, Md.	Baltimore, Md.
3347		Sch.	Bonita	14	13	35.5	14.4	5.0	1	1886	San Francisco, Cal.	San Francisco, Cal.
2512		Sch.	Boquet	6	6	30.0	11.1	4.5	1			Deer Isle, Me.
203382		Slp.	Borinqueno	12	12	37.2	10.6	4.0	2	1905	Cataño, P. R.	San Juan, P. R.
3772	K. N. S. T.	Slp.	Boyd	473	396	166.1	34.2	10.3	3	1898	Bath, Me.	New York, N. Y.
3362		Sch.	Boyd N. Sheppard	32	21	60.3	19.7	5.2	6	1886	Mauricetown, N. J.	Bridgeton, N. J.
3632		Sch.	Boyd & Leeds	69	37	79.2	21.2	8.5	16	1894	Essex, Mass.	Salem, Mass.
3657	K. M. H. R.	Sch.	Braddock	678	644	176.4	35.0	14.2	2	1895	Noank, Conn.	Fall River, Mass.
3282	K. C. M. F.	Sch.	Bradford C. French	968	797	184.3	37.5	19.2	8	1884	Kennebunk Port, Me.	Boston, Mass.
2895		Slp.	Brandenburg	72	69	65.0	27.5	7.1	1	1874	Brooklyn, N. Y.	New York, N. Y.
203569		Slp.	Bray	7	6	41.9	14.4	2.9	1	1906	Deepcreek, Va.	Cape Charles, Va.
2856		Sch.	Brazil	9	8	31.5	11.2	3.8	1	1872	Newark, Md.	Do.
3928	K. R. P. M.	Sch.	Brazos	226	190	131.5	26.5	8.6	7	1902	Baltimore, Md.	Tampa, Fla.
205218		Sch.	Brazos y Corazon	33	33	58.0	19.2	7.2	4	1908	Mayaguez, P. R.	San Juan, P. R.
2009		Sch.	Breaker	14	13	34.8	14.2	4.7	4			Key West, Fla.
3047		Sch. y.	Breeze	18	17	40.0	14.0	5.0	1	1877	Boston, Mass.	Bucksport, Me.
200474		Sch.	Bride	27	17	58.4	20.1	4.1	4	1903	Delisle, Miss.	Gulfport, Miss.
2876	J. N. L. V.	Sch.	Brigadier	310	274	118.3	29.1	9.7	5	1873	Stockton, Me.	Rockland, Me.
2587		Sch.	Brightie	600	570	182.0	33.2	13.0	6	1868	Cleveland, Ohio	Port Huron, Mich.
2075		Sch.	Brilliant	22	21	45.0	14.0	6.0	4	1835	Essex, Mass.	Deer Isle, Me.
3945	K. S. C. N.	Sch.	Brina P. Pendleton	933	821	192.6	38.0	19.0	8	1902	Belfast, Me.	New York, N. Y.
3070		Sch.	Broad Gauge	35	33	55.0	22.0	4.3	2	1878	San Francisco, Cal.	San Francisco, Cal.
3796	K. P. G. W.	*Sch.	Brockton	567	499	175.0	34.6	11.7	3	1899	Noank, Conn.	Fall River, Mass.
126177	K. C. B. J.	Sch.	<sup>4</sup> Brookline	541	485	139.0	35.0	14.9	7	1883	Mauricetown, N. J.	Boston, Mass.
2656		Sch.	Brooklyn	70	66	80.3	23.6	5.9	4	1869	Dorchester County, Md.	Crisfield, Md.
3789		Sch.	Brooklyn	15	10	49.0	15.2	2.6	1	1899	Smyrna, N. C.	Newbern, N. C.
3461	K. G. W. M.	Sch.	Brookside	841	824	186.5	35.0	16.0	3	1890	Perth Amboy, N. J.	Philadelphia, Pa.
3065		Sch.	Brothers	37	35	57.0	21.6	4.3	1	1878	Vallejo, Cal.	San Francisco, Cal.
9860	J. G. W. L.	Sch.	<sup>5</sup> Brownstone	176	167	105.6	27.9	8.5	5	1869	Hartford, Conn.	Hartford, Conn.
3446	K. G. P. T.	Bkn.	Bruce Hawkins	614	546	152.0	35.6	16.0	7	1889	East Boston, Mass.	Philadelphia, Pa.
3589		Slp.	Brunhilde	6	6	32.5	13.5	3.4	1	1893	Patchogue, N. Y.	Patchogue, N. Y.
3845		*Sch.	BRYN MAWR	4,294	3,853	400.0	50.2	23.9	9	1900	Chicago, Ill.	Duluth, Minn.
2858		Sch.	Buckeye State	518	492	171.0	32.7	11.5	5	1873	East Saginaw, Mich.	Buffalo, N. Y.
3747	K. N. H. Q.	*Sch.	Buck Rider	915	847	195.0	34.8	17.6	4	1898	Noank, Conn.	Philadelphia, Pa.
3562		Sch.	Buel Muir	10	9	51.0	13.3	3.5	5	1892	Oriole, Md.	Crisfield, Md.
2394		Sch.	Buena Vista	32	30	57.5	21.2	3.6	2	1848	Carpenters Landing, N. J.	Perth Amboy, N. J.
204957		Slp.	Burning Rag	8	6	34.0	14.4	3.0	1	1908	Bluffton, S. C.	Beaufort, S. C.
3331		Sch.	Burtie	11	6	41.7	15.0	3.5	2	1885	Bayou Boisadore, Miss.	New Orleans, La.
2583		Sch.	Butcher Boy	348	308	147.0	29.0	11.4	6	1868	Depere, Wis.	Chicago, Ill.
3335		Sch.	Butcher Boy	10	9	50.0	14.4	2.8	1	1885	Cambridge, Md.	Baltimore, Md.
26412		Sch.	<sup>6</sup> Byam	58	51	71.5	21.0	4.5	4	1859	Westfield, N. Y.	Do.

<sup>1</sup> Formerly schooner David Carl.<sup>2</sup> Formerly schooner Edward T. Statesbury.<sup>3</sup> Formerly schooner-yacht Caroline.<sup>4</sup> Formerly schooner Charles E. Schmidt.<sup>5</sup> Formerly schooner [a] Fannie G. Warner.

[b] Gill and Baird.

[c] Manchester &amp; Hudson.

<sup>6</sup> Formerly schooner William G. Tufts.

## MERCHANT SAILING VESSELS OF THE UNITED STATES—Continued.

Official No.	Signal letters.	Rig.	Name of vessel.	Gross tonnage.	Net tonnage.	Length.	Breadth.	Depth.	Crew.	When built.	Where built.	Home port (where permanent document issues).
			C.			Feet.	Feet.	Feet.				
204237		Slp.	C. Corbin	6	5	40.0	12.3	3.0	1	1904	Sanford, Va.	Cape Charles Va.
4108		Sch.	C. Taylor, 3d	33	32	62.8	20.1	5.0	1	1853	Middletown, Conn.	Ellsworth, Me.
125968		Sch.	C. Virginia	5	5	42.4	10.5	2.8	2	1881	Crisfield, Md.	Crisfield, Md.
126427		Sch.	C. A. Fish	37	20	62.3	21.9	4.5	2	1887	Pearlington, Miss.	Gulport, Miss.
127619		Slp.	C. A. Francis	6	5	30.8	10.2	5.3	1	1902	Bristol, Me.	Rockland, Me.
201433		Slp.	C. A. Parks	6	5	36.9	12.6	3.0	1	1904	Fairmount, Md.	Crisfield, Md.
127097	K. M. H. V.	Sch.	C. A. Thayer	452	390	156.0	36.0	11.8	8	1895	Fairhaven, Cal.	San Francisco, Cal.
6349	H. F. L. K.	Sch.	C. B. Clark	194	162	105.4	27.4	8.4	4	1866	Camden, N. J.	Bangor, Me.
5520		Slp.	C. B. Timpson	21	20	47.5	17.5	4.3	2	1868	Atlantic, N. Y.	Patchogue, N. Y.
125214		Sch.	C. C. Barnes	489	460	168.0	31.0	12.6	6	1873	Manitowoc, Wis.	Toledo, Ohio.
126250		Sch.	C. C. Donoho	18	17	45.2	17.2	4.3	2	1884	Laurel, Del.	Newbern, N. C.
126612		Slp.	C. C. Pinckney	65	61	64.0	22.6	4.2	2	1890	Charleston, S. C.	Charleston, S. C.
126452	K. D. W. J.	Sch.	C. C. Wehrum	395	337	139.0	36.0	10.1	6	1887	Wilmington, Del.	New York, N. Y.
5999		Sch.	C. C. Wheeler	61	58	75.0	23.0	5.8	3	1872	St. Michaels, Md.	Tappanhook, Va.
125665	J. S. W. P.	Bk.	C. D. Bryant	929	823	172.7	37.0	21.0	13	1878	Searsport, Me.	San Francisco, Cal.
127394		Sch.	C. D. Maffitt	15	14	47.3	14.1	3.1	1	1899	Shallotte, N. C.	Wilmington, N. C.
126609		Sch.	C. E. Redfern	680	646	181.0	35.0	13.1	6	1890	West Bay City, Mich.	Chicago, Ill.
127291		Slp.	C. E. Spencer	6	6	40.0	13.6	2.8	2	1898	Oriole, Md.	Baltimore, Md.
5828		Slp.	C. E. Trumbull	99	94	87.0	24.6	6.5	6	1870	East Boston, Mass.	Gloucester, Mass.
127564		Slp.	C. F. Bosman	9	9	43.9	15.4	3.7	5	1901	Pocomoke City, Md.	Crisfield, Md.
206789		Sch.	C. F. Miles	22	19	75.0	22.0	5.0	2	1909	Oriole, Md.	Cape Charles, Va.
127455		Slp.	C. F. Richardson	9	9	43.0	15.4	3.5	7	1900	Pocomoke City, Md.	Crisfield, Md.
125273	J. P. R. H.	*Sch.	C. F. Sargent	1,689	1,572	220.3	41.3	17.9	19	1874	Yarmouth, Me.	New York, N. Y.
5847		*Sch.	C. G. King	457	434	163.4	29.3	12.1	7	1870	South Saginaw, Mich.	Cleveland, Ohio.
127339		Slp.	C. G. Smithers	8	8	44.0	14.0	3.0	1	1899	Cape Charles, Va.	Chincoteague, Va.
125396		Slp.	C. H. Edwards	76	72	70.0	23.6	7.6	4	1875	Quincy, Mass.	Rockland, Me.
5992		Sch.	C. H. Hackley	207	197	124.8	27.2	8.4	5	1868	Milwaukee, Wis.	Chicago, Ill.
127571		Sch.	C. H. Mallison	20	19	65.0	17.7	4.9	2	1901	Oriole, Md.	Cape Charles, Va.
127724		Slp.	C. H. Roberts	15	11	36.8	15.6	4.2	1	1902	Harris Neck, Ga.	Savannah, Ga.
204941		Sch.	C. J. Peterson	40	27	66.0	20.0	5.5	7	1908	Greenwich, N. J.	Bridgeton, N. J.
126789		Sch.	C. J. Thomson	16	11	55.5	15.9	4.1	2	1891	St. Peters, Md.	Cape Charles, Va.
127732		Sch.	C. L. Bradford	35	22	56.0	19.4	5.5	6	1903	Greenwich, N. J.	Bridgeton, N. J.
125079		Slp.	C. L. Husted	9	9	34.5	13.5	3.4	2	1872	Glenwood, N. Y.	New York, N. Y.
127702		Slp.	C. L. Marie	7	7	40.0	15.1	2.9	5	1902	Wittman, Md.	Baltimore, Md.
5165		Sch.	C. L. Place	28	27	49.0	20.0	4.4	1	1858	San Francisco, Cal.	San Francisco, Cal.
125517		Sch.	C. M. Gilmor	43	40	62.5	19.0	6.8	2	1876	St. George, Me.	Portland, Me.
126342		Slp.	C. M. Howell	14	8	41.5	16.3	4.5	4	1886	Dividing Creek, N. J.	Bridgeton, N. J.
125654		Slp.	C. P. Woodworth	11	10	33.5	14.2	3.9	1	1878	East Rockaway, N. Y.	Perth Amboy, N. J.
126450		Sch.	C. R. Lewis	10	6	55.0	14.4	2.8	7	1887	Somerset County, Md.	Crisfield, Md.
127406		Sch.	C. R. Prouty	5	5	50.0	12.0	2.7	1	1899	Indianola, Tex.	Eagle Pass, Tex.
126992	K. L. S. G.	Sch.	C. S. Holmes	430	376	162.8	37.0	11.5	8	1893	Port Blakeley, Wash.	San Francisco, Cal.
125948		Sch.	C. S. Tyler	14	9	56.4	13.0	4.2	6	1881	Crisfield, Md.	Crisfield, Md.
5912		Slp.	C. T. Derry	58	55	69.0	21.8	5.0	3	1871	Boston, Mass.	Boston, Mass.
200637		Sch.	C. T. Herman	13	10	49.8	13.0	3.3	2	1903	Shallotte, N. C.	Wilmington, N. C.
126539	K. G. D. S.	Sch.	C. T. Hill	140	133	93.0	30.2	7.5	5	1889	San Francisco, Cal.	San Francisco, Cal.
127160		Slp.	C. T. Lankford	7	5	35.2	13.3	3.6	4	1896	Fairmount, Md.	Crisfield, Md.
126217		Slp.	C. V. Owens	7	7	30.0	12.0	3.0	2	1884	Norfolk County, Va.	Norfolk, Va.
126448		Slp.	C. W. Baker	5	5	28.2	13.2	3.3	1	1887	Patchogue, N. Y.	Patchogue, N. Y.
126690		Slp.	C. W. Barnes	7	6	37.0	13.3	3.4	4	1890	Somerset County, Md.	Crisfield, Md.
127650		Slp.	C. W. Crockett	9	9	45.0	15.8	3.9	5	1902	Pocomoke City, Md.	Do.
4139		Sch.	C. W. Dexter	91	77	79.7	21.2	7.1	3	1858	Bowdoinham, Me.	Calais, Me.
127699		Slp.	C. W. Roamer	7	5	44.0	12.0	3.0	1	1902	Dreka, Va.	Cape Charles, Va.
125178		Sch.	C. W. Willey	46	44	67.5	21.4	6.0	2	1873	Talbot County, Md.	Baltimore, Md.
126343		Slp.	C. and H. Elmer	11	6	35.2	15.2	4.0	3	1886	Fairton, N. J.	Bridgeton, N. J.
126203		Sch.	C. W. and S. Peace	21	13	47.3	18.0	4.9	5	1884	Cedarville, N. J.	Do.
203447	K. V. P. D.	*Sch.	Cacoosing	721	623	177.0	35.0	14.2	3	1906	Noank, Conn.	Philadelphia, Pa.
204436	K. W. G. P.	*Sch.	Cadosia	756	651	180.8	35.1	14.3	3	1907	Bath, Me.	New York, N. Y.
200352		*Sch.	Cairo	18	11	52.0	18.7	3.4	4	1903	Biloxi, Miss.	Gulport, Miss.
127741		Slp.	Cake Walk	10	7	32.0	11.4	6.0	1	1903	Bremen, Me.	Deer Isle, Me.
126449		Sch.	Caldwell H. Colt	64	61	79.0	21.5	9.1	6	1887	Greenpoint, N. Y.	Pensacola, Fla.
205278	K. W. Q. C.	Sch.	Calhoun E. Ross	438	375	160.0	35.2	12.2	6	1908	Milford, Del.	Seaford, Del.
125817		Slp.	Calista	7	7	32.0	13.0	3.1	2	1880	Bluepoint, N. Y.	Greenport, N. Y.
126824		Slp.	Calista R.	5	5	27.0	12.0	3.0	1	1891	Patchogue, N. Y.	Bridgeton, Conn.
126406		Sch.	Calla	42	27	69.1	22.6	4.4	4	1886	Bonfouca, La.	New Orleans, La.
125080		Slp.	Callena	12	7	37.0	15.1	4.6	3	1872	Leesburg, N. J.	Bridgeton, N. J.
127420	K. P. T. B.	Sch.	Calumet	1,241	1,094	190.4	40.1	18.9	14	1900	Bath, Me.	Boston, Mass.
125199		Sch.	Calvert	70	67	78.0	22.0	7.9	4	1873	Baltimore, Md.	Baltimore, Md.
127573		Slp.	Calvert	7	7	36.0	14.5	2.6	4	1901	Cambridge, Md.	Do.
126207		Sch.	Calvin Chesnut	57	54	76.0	24.0	6.2	4	1884	Pocomoke City, Md.	Crisfield, Md.
5939	J. K. T. V.	Sch.	Calvin P. Harris	465	400	138.5	33.2	15.2	6	1871	Bath, Me.	Marblehead, Mass.
126167		Slp.	Calypso	9	8	40.0	13.8	5.5	6	1883	Cambridge, Md.	Annapolis, Md.
126895		Slp.	Calypso	6	6	30.0	10.1	3.4	2	1892	Bremen, Me.	Deer Isle, Me.
127614	K. R. M. N.	Sch.	Camano	730	631	184.7	39.4	14.2	8	1902	Port Blakeley, Wash.	Port Townsend, Wash.
125027		*Sch.	Camden	694	659	190.2	33.5	14.5	4	1872	Cleveland, Ohio	Boston, Mass.
127038		Sch.	Camelia A.	14	13	45.8	14.4	3.6	3	1894	Biloxi, Miss.	Gulport, Miss.
125689	J. T. C. N.	Sch.	Camelo (whaling)	243	200	111.5	27.1	10.5	23	1878	Bath, Me.	New Bedford, Mass.
201935	K. T. S. V.	Sch.	Camilla May Page	688	567	175.9	36.5	14.2	7	1905	do.	Portland, Me.

\* Formerly schooner Dick Williams.

\* Formerly (a) schooner Cameo.  
(b) British schooner Cameo.



## MERCHANT SAILING VESSELS OF THE UNITED STATES—Continued.

Official No.	Signal letters.	Rig.	Name of vessel.	Gross tonnage.	Net tonnage.	Length.	Breadth.	Depth.	Crew.	When built.	Where built.	Home port (where permanent document issues).
						Feet.	Feet.	Feet.				
126912		Sch.	Canary	13	9	41.8	17.8	3.7	4	1892	Hickory Point, Miss.	New Orleans, La.
207194		Slp.	Canary	6	6	31.0	11.8	3.6	2	1900	Biloxi, Miss.	Apalachicola, Fla.
126853		*Sch.	Canisteo	671	643	158.2	33.8	15.8	3	1891	Noank, Conn.	New York, N. Y.
127478		Slp.	Cannon	5	5	35	12.9	2.3	2	1900	Cambridge, Md.	Crisfield, Md.
127316	K. N. V. L.	*Sch.	Canton	531	448	167.0	34.6	11.5	4	1899	Noank, Conn.	Fall River, Mass.
126326		Sch.	Cape Charles	29	20	60.6	18.3	5.5	2	1885	Pocomoke City, Md.	Newbern, N. C.
200208		Sch.	Cape Horn	77	51	85.5	21.3	10.0	2	1903	Essex, Mass.	Galveston, Tex.
201120		*Sch.	Capitola	31	7	49.2	16.2	3.0	0	1904	New Baltimore, Mich.	Detroit, Mich.
126199		Slp.	Capricho	7	7	33.5	12.0	6.5	3	1907	Culebra, P. R.	San Juan, P. R.
126901		Sch.	Captain	41	39	65.9	18.4	5.0	3	1884	Baltimore, Md.	Cape Charles, Va.
125936		Sch.	Captain Sam	8	8	41.8	11.2	3.5	2	1892	Cedar Keys, Fla.	Cedar Keys, Fla.
127525	K. Q. S. N.	*Sch.	Cardenas	1,428	1,428	245.9	43.2	19.0	5	1891	St. Michaels, Md.	Baltimore, Md.
4435		Sch.	Caradora	56	53	74.1	22.6	5.7	3	1901	Bath, Me.	Fall River, Mass.
200737		Sch.	Carassas	57	51	68.0	20.0	6.2	2	1846	Seaville, Me.	Deer Isle, Me.
125844		Sch.	Carey	31	21	57.0	19.0	5.4	4	1897	Dorchester, N. J.	Camden, N. J.
210656		Slp.	Carey Saddler	19	18	53.0	15.7	4.5	1	1880	St. Michaels, Md.	Baltimore, Md.
127669		Sen.	Caribe	5	5	26.0	12.0	4.1	2	1912	Catano, P. R.	San Juan, P. R.
5605		Sch.	Carl	7	7	36.3	12.0	2.3	1	1902	Beaufort, N. C.	Beaufort, N. C.
126344	K. D. H. Q.	Sch.	Carl W. Keach	21	15	52.2	18.7	5.7	1	1857	Somerset County, Md.	Crisfield, Md.
127660		Sch.	Carleton Bell (whaling)	139	104	93.7	24.5	9.3	21	1886	Bath, Me.	New Bedford, Mass.
127596		Sch.	Carmelita	26	24	45.0	13.6	5.5	4	1882	Mayaguez, P. R.	San Juan, P. R.
204051		Slp.	Carmen	18	17	38.0	13.0	2.6	2	1883	Humacao, P. R.	Do.
211176	L. C. V. R.	Slp. y.	Carolina	6	6	35.8	11.0	2.6	2	1907	Puntagorda, Fla.	Key West, Fla.
126830		Sch.	Carolina	33	25	57.0	14.5	9.2	5	1913	Bristol, R. I.	New York, N. Y.
127676	K. R. V. G.	Sch.	Caroline	13	13	36.0	12.6	5.7	2	1892	Tacoma, Wash.	Port Townsend, Wash.
203451		*Sch.	Caroline Anderson	511	434	163.1	38.0	11.6	7	1902	Port Blakeley Wash.	San Francisco, Cal.
126633		Sch.	Caroline Butler	33	22	57.0	20.8	6.8	2	1906	Madisonville, La.	Gulfport, Miss.
125642		Sch.	Caroline Dixon	47	45	68.0	23.9	4.5	2	1890	New London, Conn.	New London, Conn.
5798	J. H. M. N.	Sch.	Caroline Gray	327	277	115.7	26.8	14.1	5	1869	San Francisco, Cal.	San Francisco, Cal.
4737		Sch.	Caroline Kreisler	36	34	56.4	20.6	4.9	2	1854	Rockland, Me.	Rockland, Me.
126341		Sch.	Caroline Vought	83	59	79.5	23.0	8.0	6	1886	Staten Island, N. Y.	Bucksport, Me.
5981		Sch.	Caroline H. Mears	32	20	55.6	18.8	5.0	7	1871	Boothbay, Me.	Tampa, Fla.
127393		Sch.	Carolyn	15	10	48.0	14.0	3.6	2	1899	Bridgeton, N. J.	Cape Charles, Va.
125856		Sch.	Carrie	8	8	52.0	14.0	4.0	3	1879	Beaufort, N. C.	Wilmington, N. C.
126060		Sch.	Carrie	101	96	93.1	23.7	6.6	4	1882	Calvert County, Md.	Annapolis, Md.
126302		Sch.	Carrie	13	8	42.0	14.0	4.1	4	1884	Cambridge, Md.	Seaford, Del.
126478		Slp.	Carrie	6	5	23.5	12.3	4.3	1	1888	Gothen, N. J.	Wilmington, Del.
126659		Sch.	Carrie	8	8	38.5	13.6	3.0	1	1890	Noank, Conn.	New Haven, Conn.
127017		Slp.	Carrie	7	6	26.0	12.6	4.1	2	1893	Currituck County, N. C.	Elizabeth City, N. C.
126526		Sch.	Carrie A.	9	8	41.0	14.5	3.4	3	1888	Daphin Island, Ala.	New London, Conn.
125989		Sch.	Carrie C.	75	71	73.2	22.2	7.7	16	1882	Essex, Mass.	Mobile, Ala.
127159	J. Q. L. P.	*Sch.	Carrie Clark	1,298	1,260	188.0	39.6	24.1	3	1874	Waldoboro, Me.	Gloucester, Mass.
127070		Sch.	Carrie Coulbourn	24	16	63.2	16.5	4.9	8	1896	Oriole, Md.	New York, N. Y.
126654		Slp.	Carrie D.	7	6	28.7	10.8	3.0	2	1889	St. Augustine, Fla.	Crisfield, Md.
5880		Sch.	Carrie Egner	8	7	33.6	12.6	4.1	1	1890	Camden, N. J.	Key West, Fla.
126972		Sch.	Carrie Farson	32	22	65.0	20.0	4.4	3	1890	Marcus Hook, Pa.	Somers Point, N. J.
126280		Sch.	Carrie H.	13	5	29.2	9.5	4.6	2	1893	Brooksville, Me.	Newbern, N. C.
91547		Sch.	Carrie Haley	32	8	44.0	15.8	4.5	4	1893	Leesburg, N. J.	Castine, Me.
126084		Slp.	Carrie L.	7	6	30.2	13.4	3.2	1	1883	Bayshurg, N. Y.	Wilmington, Del.
125066		Sch.	Carrie L.	75	71	83.8	25.4	6.4	4	1882	Church Creek, Md.	Patchogue, N. Y.
127161		Slp.	Carrie Louise	13	6	40.2	14.2	3.8	2	1872	Perth Amboy, N. J.	Tappanhook, Va.
5868		Slp.	Carrie Marie	8	8	39.6	14.3	3.1	3	1896	Wittman, Md.	Newport News, Va.
126293		Sch.	Carrie May	6	6	34.0	14.0	3.0	1	1866	Boothbay, Me.	Baltimore, Md.
127681		Slp.	Carrie Mears	35	33	56.8	20.7	5.1	1	1885	Jonesboro, Me.	Salem, Mass.
127009		Sch.	Carrie Moore	14	10	53.5	16.3	3.5	1	1902	Pocomoke City, Md.	Ellsworth, Me.
125659		Sch.	Carrie N.	28	26	64.5	17.5	5.2	7	1893	Baltimore, Md.	Crisfield, Md.
126735		Slp.	Carrie O.	6	5	30.6	12.4	2.8	1	1875	Sayville, N. Y.	Baltimore, Md.
127209		Slp.	Carrie P.	8	7	29.2	13.1	3.4	2	1891	Port Jefferson, N. Y.	Greenport, N. Y.
5774		Sch.	Carrie Price	7	7	39.5	14.3	3.5	5	1897	Hollands Island, Md.	Bridgport, Conn.
126068	J. W. N. K.	Sch.	Carrie Revell	26	18	54.6	19.9	5.1	2	1869	Somerset County, Md.	Crisfield, Md.
125798	J. T. Q. L.	Bk.	Carrie Strong	473	412	151.0	35.3	12.2	8	1882	Thomaston, Me.	Alexandria, Va.
126089	K. B. C. F.	Sch.	Carrie Winslow	943	825	173.7	34.5	20.7	10	1880	Thomaston, Me.	Thomaston, Me.
126413	K. D. Q. W.	Sch.	Carrie A. Bucknam	287	235	128.0	29.2	10.5	6	1882	Deering, Me.	Boston, Mass.
203750		Sch.	Carrie A. Lane	802	703	178.2	35.9	17.3	8	1887	Verona, Me.	Bucksport, Me.
126794		Sch.	Carrie B. Belle	12	7	47.5	13.6	3.0	2	1906	Bath, Me.	Sag Harbor, N. Y.
126260		Sch.	Carrie B. Welles	41	39	66.2	18.7	7.8	7	1891	Avon, N. C.	Manteo, N. C.
126651	K. C. R. N.	Sch.	Carrie C. Ware	185	155	105.4	28.7	8.4	5	1884	Boothbay, Me.	Pensacola, Fla.
24229	K. H. G. M.	Sch.	Carrie E. Look	530	457	154.6	35.2	12.0	6	1890	Cherryfield, Me.	Machias, Me.
5584		Sch.	Carrie E. McClean	77	73	73.5	26.0	6.0	3	1851	Rockland, Me.	Rockland, Me.
4545		Sch.	Carrie E. Wright	58	44	77.5	23.4	5.6	3	1868	Poughkeepsie, N. Y.	New York, N. Y.
5919		Sch.	Carrie F. Roberts	52	49	69.4	19.9	7.3	3	1866	Church Creek, Md.	Newport News, Va.
126471		Sch.	Carrie S. Allen	24	22	47.9	16.4	5.8	3	1871	Bath, Me.	Newport, R. I.
126834		Sch.	Carrie S. Morse	56	42	84.0	22.5	5.7	4	1888	Harpss Creek, Me.	Tampa, Fla.
4136		Slp.	Carrie S. Rogers	6	5	25.8	10.4	4.4	1	1890	Pocomoke City, Md.	Crisfield, Md.
126423		Sch.	Carrie T. Rogers	12	12	39.0	13.9	4.4	3	1867	Vinalhaven, Me.	Vinalhaven, Me.
		Sch.	Carrie W. Babson	90	62	80.8	23.4	8.6	6	1887	Georgetown, Me.	Rockland, Me.
		Sch.									Boothbay, Me.	Tampa, Fla.

<sup>1</sup> Formerly Spanish schooner Carmelita.

<sup>2</sup> Formerly (a ship Carrie Clark.  
{ German bark Anna.

<sup>3</sup> Formerly sloop Montauk.

<sup>4</sup> Formerly schooner Thomas Jefferson.



## MERCHANT SAILING VESSELS OF THE UNITED STATES—Continued.

Official No.	Signal letters.	Rig.	Name of vessel.	Gross tonnage.	Net tonnage.	Length.	Breadth.	Depth.	Crew.	When built.	Where built.	Home port (where permanent document issues).
						<i>Feet.</i>	<i>Feet.</i>	<i>Feet.</i>				
126152		Sch.	Carrie and Belle	104	99	88.8	24.0	6.6	4	1883	Cambridge, Md.	Crisfield, Md.
4334		Sch.	Carrier	187	177	123.0	26.0	8.6	7	1865	Marine City, Mich.	Chicago, Ill.
5147		Sch.	Carrier Dove	54	51	69.0	22.7	5.3	3	1864	San Francisco, Cal.	San Francisco, Cal.
126675	K. H. P. N.	Sch.	Carrier Dove	707	634	188.7	39.0	14.2	9	1890	Port Blakeley, Wash.	Do.
127172		*Sch.	CARRINGTON	3,180	2,861	352.0	44.2	21.8	9	1897	Chicago, Ill.	Duluth, Minn.
127601		Sch.	Carroll C.	17	11	48.6	16.9	3.4	5	1901	Biloxi, Miss.	Gulfport, Miss.
127206		Slp.	Carroll T.	7	7	37.5	14.5	3.6	2	1897	Fairmont, Md.	Tappahannock, Va.
127211		Slp.	Carrol Todd	6	6	39.7	12.9	3.0	3	1897	Holland Island, Md.	Crisfield, Md.
15823		Sch.	Casella	33	31	60.7	17.8	6.9	4	1872	Bristol, R. I.	Boothbay, Me.
5286		Sch.	Casher	24	15	48.5	16.5	4.7	4	1849	Cedarville, N. J.	Bridgeton, N. J.
4809		Sch.	Casta Diva	13	13	40.9	12.7	4.6	2	1860	Newtown, N. Y.	Tampa, Fla.
5251	H. T. L. W.	Sch.	Catawamteak	148	119	88.0	22.8	8.8	4	1864	Rockland, Me.	Rockland, Me.
127540		Slp.	Catharina	5	5	28.9	11.9	2.4	3	1879	Galveston, Tex.	Port Lavaca, Tex.
126694		Lgr.	Catharine	6	5	27.0	9.3	3.3	1	1890	Morgan City, La.	Brashear, La.
209798		Sch.	Catharine	26	23	34.4	13.9	3.3	2	1912	St. Catherine's Island, Ga.	Savannah, Ga.
126926		Sch.	Catharine E. Shores	10	9	52.5	14.2	3.2	5	1892	Oriole, Md.	Crisfield, Md.
4437		Sch.	Catherine	82	78	78.6	23.2	7.0	2	1833	Belfast, Me.	Ellsworth, Me.
126527		Slp.	Catherine	7	7	31.5	11.6	3.7	2	1888	Charleston, S. C.	Charleston, S. C.
127589		Slp.	Catherine	12	12	49.5	15.5	4.2	1	1901	Pocomoke City, Md.	Crisfield, Md.
209260		Sch.	Catherine	51	51	65.2	22.1	6.1	5	1911	Solomons, Md.	Annapolis, Md.
201004		Sch.	Catherine Burke	130	92	101.0	24.2	11.2	20	1904	Essex, Mass.	Gloucester, Mass.
5154		Sch.	Catherine Miller	35	33	61.0	18.7	4.4	1	1850	San Rafael, Cal.	San Francisco, Cal.
126965		Slp.	Caution	6	6	32.8	12.4	3.5	2	1886	Centerport, N. Y.	Bridgeton, Conn.
126464		Slp.	Cavalier	8	5	38.0	12.3	3.0	3	1887	Northumberland County, Va.	Tappahannock, Va.
126469		Sch.	Cavalier	50	48	65.0	20.1	9.3	6	1887	Glen Cove, N. Y.	Pensacola, Fla.
200899	K. T. F. Q.	Sch.	Cavalier	135	96	105.2	25.0	11.2	20	1904	Essex, Mass.	Gloucester, Mass.
206641		Sch.	Cavalier	18	11	49.8	18.2	3.7	4	1909	Biloxi, Miss.	Mobile, Ala.
126781		Sch.	Caviare	62	59	74.3	20.7	8.7	7	1891	Essex, Mass.	Pensacola, Fla.
200192		*Sch.	Cayuga	16	11	47.0	17.1	3.7	4	1903	Biloxi, Miss.	Mobile, Ala.
125958		Sch.	Cazador	31	30	60.1	19.5	4.2	2	1881	Wolf River, Miss.	Brashear, La.
125188		Sch.	Cecelia	6	5	33.0	11.0	3.0	1	1873	Mobile, Ala.	Mobile, Ala.
125352		Sch.	Cecelia	16	15	43.8	16.0	4.9	2	1874	Santa Rosa County, Fla.	Tampa, Fla.
126673		Sch.	Cecelia	47	44	66.3	21.2	6.0	3	1890	Chestertown, Md.	Tappahannock, Va.
127385		Sch.	Cecil	11	7	49.6	15.6	4.5	1	1899	Mount Pleasant, N. C.	Newbern, N. C.
126059		Sch.	Cecil H. Low	79	75	78.6	22.2	8.1	12	1882	Essex, Mass.	Gloucester, Mass.
127197		Cat.	Cecile	6	6	29.5	12.9	3.5	1	1897	Patchogue, N. Y.	Patchogue, N. Y.
126234		Sch.	Cecile Delpit	29	18	56.2	20.7	4.0	3	1884	Madisonville, La.	New Orleans, La.
127715	K. S. D. M.	Sch.	Cecilia Sudden	643	545	172.0	38.3	13.2	9	1902	Fairhaven, Wash.	San Francisco, Cal.
5982		Sch.	Cecilia B. Sheppard	29	18	52.8	19.2	4.8	5	1870	Dorchester, N. J.	Baltimore, Md.
127484		Slp.	Cecrops	7	7	36.5	13.6	2.7	2	1900	Hoopers Island, Md.	Alexandria, Va.
126615		Sch.	Celia F.	412	353	145.7	34.4	12.0	6	1890	Brewer, Me.	Boston, Mass.
127622		*Sch.	Celena L.	13	8	43.5	15.8	2.8	4	1902	Handsboro, Miss.	Gulfport, Miss.
125279		Sch.	Celt	11	10	39.6	10.8	4.3	0	1867	Lapointe, Wis.	Duluth, Minn.
125416	J. R. C. M.	Bkn.	Centennial	1,286	1,138	190.4	38.0	24.0	16	1875	East Boston, Mass.	San Francisco, Cal.
125476	J. R. P. K.	Sch.	Centennial	115	86	88.0	23.5	8.8	4	1876	Essex, Mass.	Lubec, Me.
125479		Sch.	Centennial	17	16	43.6	15.1	4.0	9	1876	Key West, Fla.	Key West, Fla.
125482		Slp.	Centennial	24	23	50.3	16.2	2.9	1	1876	Bath, Me.	Boston, Mass.
125544		Sch.	Centennial	14	13	48.9	13.4	3.2	1	1876	Beaufort, N. C.	Newbern, N. C.
125692		Sch.	Centennial	9	6	51.5	13.8	3.0	2	1878	Crisfield, Md.	Crisfield, Md.
4761		Sch.	Centurion	44	42	60.0	22.8	5.5	2	1857	Westfield, N. Y.	Newport News, Va.
5935		Sch.	Challenge	18	17	40.0	15.5	4.3	1	1871	San Francisco, Cal.	San Francisco, Cal.
125556		Sch.	Challenge	10	9	41.4	14.1	3.4	2	1876	Crisfield, Md.	Norfolk, Va.
126142		Slp.	Challenge	6	6	36.7	13.0	3.1	1	1883	Cape Lookout, N. C.	Cape Charles, Va.
126339		Sch.	Challenge	39	37	62.5	17.4	6.1	3	1885	Seattle, Wash.	Nome, Alaska.
5936		Sch.	Champion	34	33	58.0	20.7	5.5	5	1870	Key West, Fla.	Key West, Fla.
127621		Sch.	Champion	41	30	64.6	22.0	4.2	1	1902	Boggy Bayou, Fla.	Gulfport, Miss.
127059		Sch.	Champion Splitter	21	12	57.2	19.5	4.5	3	1894	Jordan River, Miss.	New Orleans, La.
127494		Sch.	Charles Alfred	30	23	53.0	20.6	4.2	2	1900	Portland, Fla.	Pensacola, Fla.
4951		Sch.	Charles Atkinson	68	64	71.9	21.6	5.5	3	1862	Milton, Del.	New York, N. Y.
202612		Sch.	Charles Buckingham	16	7	48.0	18.1	3.3	5	1905	Biloxi, Miss.	New Orleans, La.
126143		Sch.	Charles Butler	56	53	79.3	23.8	5.9	3	1883	Taylor's Island, Md.	Baltimore, Md.
127075		Sch.	Charles Chambers	90	85	67.0	22.0	7.2	3	1895	Grosse Isle, Mich.	Detroit, Mich.
126624	K. H. C. Q.	Sch.	Charles Davenport	1,297	1,157	199.2	41.8	20.8	10	1890	Bath, Me.	Portland, Me.
126940		Sch.	Chas. Feahney	24	18	49.7	20.0	4.1	2	1893	Bayou Talla, Miss.	Gulfport, Miss.
209223		Sch.	Charles Johnson	7	7	36.0	10.5	3.2	1	1906	Ugashak, Alaska	Unalaska, Alaska.
5547		Sch.	Charles Lawrence	21	20	46.2	17.8	4.7	2	1868	Bass River, N. J.	Annapolis, Md.
125232	J. P. C. G.	Sch.	Charles Lawrence	436	386	130.4	32.9	9.7	6	1874	Mays Landing, N. J.	New York, N. Y.
125215		Sch.	Charles Luling	195	185	123.0	25.6	9.6	4	1873	Manitowoc, Wis.	New London, Conn.
127616		Sch.	Charles Pankey	9	8	32.0	13.3	3.8	3	1902	Scranton, Miss.	Gulfport, Miss.
127470		Sch.	Charles Redding, jr.	14	10	47.4	15.2	3.8	3	1900	Biloxi, Miss.	Do.
125210		Slp.	Charles Tonjes	66	62	62.1	27.2	7.0	1	1873	Brooklyn, N. Y.	New York, N. Y.
127651		Sch.	Charles W.	80	71	75.5	27.0	5.6	2	1902	San Francisco, Cal.	San Francisco, Cal.
4372		Sch.	Charles Wall	629	597	194.6	34.0	13.2	6	1866	Cleveland, Ohio	Sandusky, Ohio.
202377	K. V. B. N.	Sch.	Charles Whitmore	693	582	177.9	38.2	14.0	6	1905	Mystic, Conn.	Boston, Mass.
126628	K. H. D. G.	Sch.	Charles A. Campbell	1,586	1,493	228.3	46.4	21.6	9	1890	Bath, Me.	Perth Amboy, N. J.
5597		Sch.	Charles A. Pryor	10	5	39.0	14.5	4.0	2	1867	Crisfield, Md.	Alexandria, Va.
125510		Slp.	Charles B. Britton	9	9	34.5	12.1	3.3	1	1875	Keyport, N. J.	Perth Amboy, N. J.
125691	J. T. D. F.	Bk.	Charles B. Kenney	1,128	1,014	179.3	37.2	22.8	14	1878	Bath, Me.	San Francisco, Cal.

1 Formerly schooner-yacht Latona.



## MERCHANT SAILING VESSELS OF THE UNITED STATES—Continued.

Official No.	Signal letters.	Rig.	Name of vessel.	Gross tonnage.	Net tonnage.	Length.	Breadth.	Depth.	Crew.	When built.	Where built.	Home port (where permanent document issues).
						Feet.	Feet.	Feet.				
127495		Slp.	Charles B. Mason	8	6	40.0	14.0	3.0	1	1900	Hopkins, Va.	Cape Charles, Va.
126164	K. B. S. L.	Sch.	Charles C. Lister	280	266	127.0	33.0	9.3	5	1883	Milford, Del.	New York, N. Y.
126070	J. W. P. Q.	Shp.	Charles E. Moody	2,003	1,734	233.9	43.4	18.2	20	1882	Bath, Me.	Port Townsend, Wash.
126005		Sch.	Charles E. Wyman	234	222	132.4	29.2	8.7	5	1882	Grand Haven, Mich.	Bangor, Me.
126702	K. J. C. Q.	Bkn.	Charles F. Crocker	855	762	204.0	40.0	15.0	11	1890	Alameda, Cal.	San Francisco, Cal.
201265	K. T. H. B.	*Sch.	Charles F. Pritchard	861	753	190.0	35.3	16.1	3	1904	Bath, Me.	Philadelphia, Pa.
126135		Sch.	Charles F. Roehle	67	64	76.5	23.6	6.7	6	1883	Pocomoke City, Md.	Tappahannock, Va.
127200	K. N. D. J.	Sch.	Charles G. Endicott	856	751	171.6	38.0	18.7	7	1897	Bath, Me.	Perth Amboy, N. J.
126078	J. W. R. T.	Sch.	Chas. G. Joyce	122	116	97.9	26.9	7.6	4	1882	Baltimore, Md.	Baltimore, Md.
125758	J. T. L. V.	Bk.	Charles G. Rice	697	599	154.3	32.4	18.3	29	1879	Yarmouth, Me.	New Bedford, Mass.
125970		Slp.	Charles H. Atkins	9	5	36.3	12.6	3.3	5	1881	Onancock, Va.	Crisfield, Md.
125999		Sch.	Charles H. Daiger	7	6	47.8	11.3	2.8	2	1875	Dorchester County, Md.	Newport News, Va.
126356		Slp.	Charles H. Davis	6	6	30.0	13.1	3.6	2	1886	Patchogue, N. Y.	Greenport, N. Y.
125551		Sch.	Charles H. Gibson	43	30	67.6	20.8	5.4	3	1876	Oxford, Md.	Crisfield, Md.
127597	K. R. J. W.	Sch.	Charles H. Klinck	522	444	150.3	35.0	12.6	6	1901	Noank, Conn.	New London, Conn.
125605		Sch.	Charles H. Richardson	53	51	66.8	22.3	5.7	3	1877	St. Michaels, Md.	Baltimore, Md.
126050	J. W. H. Q.	Sch.	Charles H. Sprague	318	260	122.0	30.7	9.5	4	1882	Madison, Conn.	New York, N. Y.
125719	J. T. H. P.	Sch.	Charles H. Trickey	281	266	120.1	32.2	8.1	5	1879	Bath, Me.	Portland, Me.
127739		Sch.	Charles I. Covert	33	20	55.0	18.8	5.2	6	1903	Dorchester, N. J.	Bridgeton, N. J.
126979		Sch.	Charles J. String	60	57	64.0	22.0	4.5	2	1893	Milford, Del.	Patchogue, N. Y.
126691	K. H. V. B.	Sch.	Charles K. Buckley	507	430	153.4	34.2	12.0	7	1890	Millbridge, Me.	Newark, N. J.
127695	K. S. B. V.	*Sch.	Charles K. Nichols	820	772	203.6	35.5	13.2	8	1902	Bath, Me.	Wilmington, Del.
126554	K. G. J. M.	Sch.	Charles K. Schull	884	827	179.3	38.0	18.2	7	1889	Camden, N. J.	Philadelphia, Pa.
125923	J. V. H. S.	Sch.	Charles L. Jeffrey	348	296	126.5	30.5	11.7	5	1881	Boston, Mass.	Wiscasset, Me.
126732	K. J. M. B.	Sch.	Charles L. Rohde	215	186	125.2	23.8	8.4	4	1891	Sharptown, Md.	Washington, D. C.
125971		Sch.	Charles P. Finney	41	39	65.6	21.9	5.6	5	1881	Finneys Wharf, Va.	Baltimore, Md.
126821	K. L. D. C.	Sch.	Charles R. Wilson	345	328	150.0	35.0	11.0	7	1891	Fairhaven, Cal.	Seattle, Wash.
203861		*Sch.	Charles S. Hearne	657	580	177.0	34.5	13.3	3	1907	Bethel, Del.	Seaford, Del.
126384		Sch.	Charles T. Beauchamp	10	6	52.0	14.0	3.2	3	1886	Somerset County, Md.	Newport News, Va.
125203		Sch.	Charles T. Sheppard	14	8	46.0	15.5	4.2	4	1872	Bridgeton, N. J.	Bridgeton, N. J.
125143	J. M. W. F.	Sch.	Charles W. Alcott	296	281	132.3	36.0	9.0	6	1873	Greenport, N. Y.	New York, N. Y.
126230	K. C. N. S.	Sch.	Charles W. Church	844	718	179.3	37.9	15.5	8	1884	Bath, Me.	Fall River, Mass.
5380	J. B. P. N.	Bk.	Charles W. Morgan (whaling).	313	298	105.6	27.7	17.6	38	1841	New Bedford, Mass.	New Bedford, Mass.
125972	J. V. Q. S.	Sch.	Charles Noble Simmons	753	716	168.0	35.5	15.7	8	1881	Bath, Me.	New York, N. Y.
126577		Slp.	Charley Thomas	7	7	40.8	10.2	3.6	1	1889	Justisville, Va.	Cape Charles, Va.
127014		Sch.	Charley C. Weaver	27	25	56.3	18.5	5.3	3	1893	Cappahosic, Va.	Richmond, Va.
5290		Sch.	Charlie Smith	19	11	46.1	16.8	4.5	4	1861	Williamsburg, N. Y.	Bridgeton, N. J.
126383		Sch.	Charlie R. Lewis	10	9	40.5	13.0	3.6	3	1886	Pocomoke City, Md.	Crisfield, Md.
5241	H. T. L. V.	Sch.	Charlie and Willie	123	117	86.9	24.0	8.2	4	1849	Damariscotta, Me.	Rockland, Me.
127575		Slp.	Charlotte	7	7	42.0	13.7	2.9	5	1901	Hudson, Md.	Baltimore, Md.
127701		Sch.	Charlotte	6	6	44.6	11.9	2.8	3	1902	Tilghman, Md.	Do.
127077		Slp. y.	Charlotte R.	18	17	44.0	12.9	5.3	2	1895	Chicago, Ill.	Chicago, Ill.
126077	J. W. R. M.	Sch.	Charlotte T. Sibley	376	358	140.2	32.4	10.8	6	1882	Belfast, Me.	Belfast, Me.
126780	K. J. T. M.	Sch.	Charlotte W. Miller	295	248	128.0	32.8	9.0	5	1891	Waterford, Conn.	Providence, R. I.
125952	J. V. M. D.	*Sch.	Charmer	1,885	1,727	221.7	42.4	17.8	17	1881	Bath, Me.	Perth Amboy, N. J.
5559		Sch.	Charry M.	11	11	37.6	13.6	4.2	4	1866	Moriches, N. Y.	Key West, Fla.
5245		Sch.	Chase	94	89	79.1	25.6	7.4	4	1851	Setauket, N. Y.	Rockland, Me.
127729		Sch.	Chase	7	7	40.8	11.5	2.5	1	1903	Morehead City, N. C.	Beaufort, N. C.
126091		Sch.	Chasseur	24	14	56.2	19.6	4.0	3	1882	Biloxi, Miss.	Gulfport, Miss.
209563	L. C. H. J.	*Sch.	Chatham	1,812	1,581	263.5	44.3	19.7	4	1912	Bath, Me.	Fall River, Mass.
127255		Sch.	Chattanooga	2,339	2,266	308.0	45.0	21.5	19	1898	West Bay City, Mich.	Marquette, Mich.
127617		Sch.	Chauncey T.	16	13	53.0	13.6	3.5	2	1902	Shallotte, N. C.	Wilmington, N. C.
200172		Sch.	Cheechaco	9	9	34.0	12.2	4.0	3	1902	Nome, Alaska	Nome, Alaska
126969		Sch.	Cheehagen	37	35	54.0	21.0	5.6	2	1893	Montville, Conn.	Newport, R. I.
126791		Sch.	Chelton Brothers	10	5	50.5	13.5	3.4	1	1891	Somerset County, Md.	Elizabeth City, N. C.
126854		*Sch.	Chemung	671	643	158.2	33.8	15.8	3	1891	Noank, Conn.	New York, N. Y.
126855		*Sch.	Chenango	671	643	158.2	33.8	15.8	3	1891	do.	Do.
127481		Slp. y.	Cherokee	16	16	39.5	13.0	5.0	2	1900	Quincy Point, Mass.	Philadelphia, Pa.
126698		Sch.	Cherso	18	17	48.3	17.2	3.7	2	1890	Wolf River, Miss.	Gulfport, Miss.
126108		Slp.	Cherub	12	12	35.2	13.2	3.1	4	1883	St. Andrews Bay, Fla.	Key West, Fla.
125179		Sch.	Cherubim	98	93	87.8	24.7	7.2	4	1873	Sussex County, Del.	Baltimore, Md.
127474		Sch.	Cherubim	10	6	45.5	13.0	2.6	1	1900	Beaufort, N. C.	Beaufort, N. C.
5318		Sch.	Chesapeake	48	46	70.0	21.6	5.6	3	1857	Somerset County, Md.	Annapolis, Md.
203702		Sch.	Chester	25	16	69.0	19.7	4.7	6	1906	Bay St. Louis, Miss.	Gulfport, Miss.
125159		Sch.	Chester B. Jones	493	470	167.0	30.3	12.0	6	1873	East Saginaw, Mich.	Cleveland, Ohio.
125351		Sch.	Chester R. Lawrence	123	116	82.0	23.4	8.4	3	1874	Essex, Mass.	Rockport, Me.
125699		Sch.	Chesterfield	66	63	79.6	22.4	5.3	3	1878	Talbot County, Md.	Baltimore, Md.
127259		Sch.	Chickamauga	2,472	2,399	322.0	45.0	21.5	9	1898	West Bay City, Mich.	Cleveland, Ohio.
127580		*Sch.	Chickasaw	9	6	40.1	14.8	2.8	2	1901	Biloxi, Miss.	Brashear, La.
5927		Slp.	Chicopee	5	5	31.0	11.4	3.0	1	1871	Spring, N. Y.	New Haven, Conn.
206963		Sch.	Chicopee	55	29	72.8	21.0	8.2	8	1909	Milton, Fla.	Pensacola, Fla.
125301		Sch.	Chicoora	21	20	54.6	16.0	5.9	3	1874	Charleston, S. C.	Do.
5669		Slp.	Chieftain	9	9	33.0	12.6	4.0	2	1869	Staten Island, N. Y.	Perth Amboy, N. J.
126632		Slp. y.	Chieftain	11	10	32.0	13.1	4.7	0	1890	Gloucester, Mass.	Boston, Mass.
127703		Sch.	Chieftain	2,704	2,692	342.0	46.0	21.6	7	1902	West Bay City, Mich.	Duluth, Minn.
126396		Sch.	Child Harold	781	674	179.6	36.0	18.1	7	1886	Bath, Me.	New Haven, Conn.
127582		*Sch.	Choctaw	8	6	36.2	14.0	2.9	3	1901	Biloxi, Miss.	New Orleans, La.

<sup>1</sup> Formerly schooner Chas. T. Strann.



## MERCHANT SAILING VESSELS OF THE UNITED STATES—Continued.

Official No.	Signal letters.	Rig.	Name of vessel.	Gross tonnage.	Net tonnage.	Length.	Breadth.	Depth.	Crew.	When built.	Where built.	Home port (where permanent document issues).
						Feet.	Feet.	Feet.				
204661		Slp.	Chonita	12	9	35.0	14.4	3.6	3	1907	Bluffton, S. C.	Savannah, Ga.
200256		Sch.	Christabel	12	12	42.0	15.2	4.0	2	1903	Deer Isle, Me.	Rockland, Me.
126208		Slp.	Christeen	11	10	38.4	15.1	3.9	1	1883	Glenwood, N. Y.	Greenport, N. Y.
125353		Sch.	Christiana	32	31	64.9	13.9	5.1	2	1874	Chicago, Ill.	Milwaukee, Wis.
127149		Slp.	Christina	8	6	38.0	12.5	3.8	1	1896	Cape May, N. J.	Bridgeton, N. J.
5015		Sch.	Christina L.	44	42	66.7	19.5	6.3	4	1867	Duxbury, Mass.	Jacksonville, Fla.
127498		Slp.	Christine	10	7	35.4	12.7	2.8	1	1900	Thunderbolt, Ga.	Savannah, Ga.
127153		Slp.	Chrysanthemum	7	6	31.6	14.1	3.6	2	1896	Bridgeport, Conn.	Bridgeport, Conn.
127408	K. P. S. C.	Sch.	Churehill	655	600	178.2	38.3	14.6	9	1900	North Bend, Oreg.	San Francisco, Cal.
127633	K. R. N. W.	*Sch.	Clentuegos	1,915	1,757	271.4	46.2	19.3	4	1902	Bath, Me.	Fall River, Mass.
5148		Sch.	Cinderella	26	25	52.0	18.4	4.2	1	1860	San Francisco, Cal.	San Francisco, Cal.
126708		Slp.	Circe	5	5	33.5	12.0	3.0	1	1891	Mobile, Ala.	Mobile, Ala.
5515		Sch.	Circle	42	39	58.0	21.0	5.3	3	1867	Port Jefferson, N. Y.	Castine, Me.
5486		Lgr.	Citizen	5	5	34.8	9.4	3.0	1	1856	Grand Caillou, La.	Brashear, La.
125819	J. T. R. M.	Sch.	City of Augusta	580	514	149.6	35.3	15.6	7	1880	Bath, Me.	Bath, Me.
126190	K. C. D. L.	Sch.	City of Baltimore	357	286	137.9	33.4	9.4	7	1884	do	Tampa, Fla.
33869		*Sch.	City of Grand Haven	200	190	127.0	26.0	9.0	4	1872	Grand Haven, Mich.	Milwaukee, Wis.
126991		Lgr.	City of New Orleans	9	9	40.4	12.7	3.7	2	1893	Biloxi, Miss.	New Orleans, La.
126138	K. B. L. N.	Sch.	City of Papete	389	370	145.6	32.1	12.6	8	1883	Fairhaven, Cal.	San Francisco, Cal.
125040	J. L. P. S.	*Sch.	City of San Antonio	1,223	1,223	228.0	36.6	20.3	7	1872	Chester, Pa.	Port Arthur, Tex.
125218		Sch.	City of Sheboygan	248	210	135.2	27.4	10.0	6	1871	Sheboygan, Wis.	Milwaukee, Wis.
125625	J. S. R. H.	*Sch.	City of Washington	2,410	2,283	300.5	38.4	19.2	5	1877	Chester, Pa.	New York, N. Y.
205190		Sch.	Clam	8	8	32.3	10.8	3.6	0	1908	Port Madison, Wash.	Port Townsend, Wash.
4940		Sch.	Clara	7	7	32.7	12.1	3.7	2	1866	Pensacola, Fla.	Apalachicola, Fla.
125855		Slp.	Clara	9	9	40.0	13.6	3.2	3	1880	Madison, Md.	Baltimore, Md.
126394		Slp.	Clara	8	7	32.0	12.4	3.5	1	1886	Galveston, Tex.	Galveston, Tex.
126878		Slp.	Clara	8	5	29.6	13.9	4.0	3	1892	Greenwich, N. J.	Bridgeton, N. J.
127010		Sch.	Clara	7	7	31.5	13.2	3.0	1	1893	Hackberry, La.	Brashear, La.
127158	K. M. V. C.	*Sch.	Clara	828	748	184.2	35.1	16.8	3	1896	Bath, Me.	Boston, Mass.
127279		Sch.	Clara	24	20	55.8	14.8	4.3	2	1898	Manistee, Mich.	Grand Haven, Mich.
127497		Sch.	Clara Barton	54	45	72.6	23.1	5.2	3	1900	Holley, Fla.	New Orleans, La.
125714		Slp.	Clara Bell	10	10	36.0	13.9	3.9	1	1879	Port Jefferson, N. Y.	Bridgeport, Conn.
125639		Slp.	Clara Belle	7	7	34.8	11.8	3.3	1	1877	York County, Va.	Norfolk, Va.
126395		Slp.	Clara Combs	14	13	40.0	13.0	4.0	1	1886	Cobbs Island, Va.	Cape Charles, Va.
127024		Slp.	Clara Cummin	8	8	34.5	13.6	3.3	1	1894	Great River, N. Y.	Patchogue, N. Y.
202511	K. V. C. H.	Sch.	Clara Davis	680	544	178.8	38.6	13.6	7	1905	Mystic, Conn.	Stonington, Conn.
127591		Sch.	Clara Dunnoek	11	10	44.3	14.5	4.0	3	1901	Golden Hill, Md.	Crisfield, Md.
204811		Slp.	Clara E.	12	12	39.5	14.6	4.4	1	1907	St. Petersburg, Fla.	Tampa, Fla.
127302		Sch.	Clara Estell	12	10	45.0	13.7	3.6	2	1898	North Harlow, N. C.	Newbern, N. C.
126232		Sch.	Clara Garrett	42	32	68.8	20.7	5.7	3	1884	Pocomoke City, Md.	Baltimore, Md.
126589		Sch.	Clara J.	90	73	78.7	24.5	6.3	3	1889	Cherryfield, Me.	Machias, Me.
127479		Slp.	Clara J.	23	7	33.7	13.6	3.9	1	1900	Thunderbolt, Ga.	Savannah, Ga.
200461		Sch.	Clara L.	23	16	60.3	18.5	3.9	4	1903	Biloxi, Miss.	New Orleans, La.
125762		Sch.	Clara Lacoste	14	12	46.7	15.1	3.9	2	1879	Bon Secour, Ala.	Mobile, Ala.
208732		Slp.	Clara Mar	8	8	32.5	12.9	5.0	2	1911	Culebra, P. R.	San Juan, P. R.
125778		Slp.	Clara May	5	5	35.5	11.9	3.9	1	1879	Westcreek, N. J.	Tuckerton, N. J.
125884		Slp.	Clara S.	12	11	39.3	14.0	3.4	2	1880	Brooklyn, N. Y.	Perth Amboy, N. J.
126183		Sch.	Clara Tinsley	11	11	50.0	14.0	5.5	1	1883	Mathews County, Va.	Norfolk, Va.
125889		Sch.	Clara Waples	74	71	80.5	25.5	5.2	3	1881	Milton, Del.	Perth Amboy, N. J.
5225		Sch.	Clara A. Benner	38	36	59.3	20.9	7.9	2	1867	Friendship, Me.	Rockland, Me.
126603	K. G. R. P.	Sch.	Clara A. Donnell	1,177	990	203.8	41.1	20.0	9	1889	Bath, Me.	Boston, Mass.
126679	K. H. P. T.	Sch.	Clara A. Pinnney	480	388	152.0	34.4	11.4	7	1890	do	Mobile, Ala.
126370		Sch.	Clara B. Kennard	79	75	77.3	25.2	6.3	2	1886	North Weymouth, Mass.	Deer Isle, Me.
127056	K. M. C. R.	Sch.	Clara E. Randall	950	863	182.7	37.2	18.5	8	1894	Bath, Me.	Portland, Me.
203764		Sch.	Clara G. Silva	81	50	85.2	21.5	9.6	8	1906	Essex, Mass.	Pensacola, Fla.
4037		Sch.	Clara H. Cowart	34	33	58.4	19.0	4.7	2	1856	Dorchester County, Md.	Washington, D. C.
125315		Sch.	Clara J. Bewley	40	26	59.8	22.0	6.0	2	1874	Smyrna, Del.	Newport News, Va.
125073		Sch.	Clara J. Deweth	28	28	63.0	20.0	5.5	4	1872	Somerset County, Md.	Crisfield, Md.
126857		Slp.	Clara M. Helano	5	5	25.5	9.6	4.6	1	1892	Friendship, Me.	Vinalhaven, Me.
126718		Slp.	Clara M. Gross	6	5	24.4	9.1	5.1	1	1890	Deer Isle, Me.	do
125434		Sch.	Clara M. Leonard	56	53	73.8	22.0	5.9	3	1875	Oxford, Md.	Alexandria, Va.
126825		Sch.	Clara M. Littlefield	63	60	71.8	20.5	9.0	9	1892	Gloucester, Mass.	Pensacola, Fla.
207375		Sch.	Clara N. Havens	9	6	46.0	13.6	3.0	3	1910	Millville, N. J.	Bridgeton, N. J.
127020		Sch.	Clara P. Sewall	52	50	75.8	19.6	8.0	6	1894	Gloucester, Mass.	Pensacola, Fla.
126727		Sch.	Clara R. Harwood	58	55	71.0	20.4	8.5	7	1891	do	do
12594		Sch.	Clara and Mabel	34	32	54.0	18.3	5.6	2	1848	Rockaway, N. Y.	Rockland, Me.
127610		Sch.	Clarence H.	17	14	54.0	14.2	4.0	2	1901	Shallotte, N. C.	Wilmington, N. C.
126550		Sch.	Clarence J. Fillmore	410	389	161.0	31.0	10.3	6	1889	West Bay City, Mich.	Port Huron, Mich.
126588		Sch.	Clarence and Eva	10	9	45.3	14.4	3.2	2	1889	Cambridge, Md.	Baltimore, Md.
126057		Slp.	Claremont	6	5	32.0	10.5	4.1	2	1879	Bristol, Me.	Belfast, Me.
126031		Sch.	Clarence	7	6	36.0	10.0	3.1	2	1882	Stratford, Conn.	Bridgeport, Conn.
126317		Sch.	Clarence	10	9	56.2	15.2	2.6	5	1885	Cambridge, Md.	Baltimore, Md.
205726		Slp.	Clarence Crockett	9	7	44.6	14.7	3.0	4	1908	Deep Creek, Va.	Cape Charles, Va.
126984	K. L. S. B.	Sch.	Clarence A. Holland	200	179	126.5	23.9	8.2	4	1893	Bethel, Del.	Seaford, Del.
126605	K. G. T. V.	Sch.	Clarence H. Venner	934	814	184.7	38.0	20.4	8	1890	Newburyport, Mass.	Dennis, Mass.
26129	H. S. J. R.	Sch. y.	Clarina	171	171	87.9	24.4	8.6	3	1861	Searsport, Me.	Boston, Mass.
127584		Sch.	Clarissa	12	10	43.3	14.3	3.2	3	1901	Biloxi, Miss.	Mobile, Ala.
127632	K. R. P. S.	Sch. y.	Clarissa	43	38	67.0	17.0	8.1	7	1901	East Boothbay, Me.	Philadelphia, Pa.

1 Formerly schooner John A. Dix.

1 Formerly schooner William Butman.

## MERCHANT SAILING VESSELS OF THE UNITED STATES—Continued.

Official No.	Signal letters.	Rig.	Name of vessel.	Gross tonnage.	Net tonnage.	Length.	Breadth.	Depth.	Crew.	When built.	Where built.	Home port (where permanent document issues).
						Feet.	Feet.	Feet.				
130032		Slp.	Clark Brothers	13	12	37.8	15.0	4.4	1	1875	Noank, Conn.	Perth Amboy, N. J.
202546		Sch.	Clark and Willie	24	21	66.0	18.9	4.6	7	1905	Oriole, Md.	Crisfield, Md.
209266		Slp.	Claud W. Somers	8	6	42.6	14.0	3.0	2	1911	Youngs Creek, Va.	Cape Charles, Va.
126796		Sip.	Claude	11	6	36.6	14.5	3.7	3	1891	Dividing Creek, N. J.	Bridgeton, N. J.
127477		Slp.	Claudia	5	5	36.0	11.6	2.7	4	1900	Wittman, Md.	Annapolis, Md.
127692		Sch.	Claudia	113	79	97.0	24.6	10.4	18	1902	Gloucester, Mass.	Gloucester, Mass.
125490		Sch.	Claudia V.	22	21	46.8	16.5	4.1	3	1876	Islip, N. Y.	Richmond, Va.
126405		Sch.	Claudy May	10	9	58.0	14.0	4.2	4	1886	Solomons Island, Md.	Crisfield, Md.
126788		Sch.	Clem	8	5	44.4	11.2	2.8	1	1891	Smyrna, N. C.	Beaufort, N. C.
126314		Sch.	Clemmie Travers	85	81	85.9	23.8	7.0	4	1885	Mathews County, Va.	Baltimore, Md.
127048		Slp.	Cleo	6	6	32.4	12.2	3.2	2	1894	Flamingo, Fla.	Key West, Fla.
205045	K. W. N. L.	*Sch.	Cleona	956	869	193.2	35.0	17.6	4	1908	Noank, Conn.	Philadelphia, Pa.
206624	L. B. F. N.	Sch. y.	Cleona	32	32	59.4	15.5	7.1	2	1902	City Island, N. Y.	New York, N. Y.
126367		Sip.	Cleopatra	11	10	34.0	14.4	3.3	0	1886	Long Point Island, Cal.	San Francisco, Cal.
126116		Sch.	Cleveland	10	9	43.5	11.2	1.1	3	1883	Key West, Fla.	Key West, Fla.
126306		Sch.	Cleveland	9	9	43.0	13.9	3.4	3	1885	Pocomoke City, Md.	Tappahannock, Va.
127217		Slp.	Clifford C.	16	12	36.8	14.9	4.2	1	1897	Colonels Island, Ga.	Savannah, Ga.
205691		Slp.	Clifford Oscar	15	12	49.8	16.7	4.0	5	1908	Deals Island, Md.	Crisfield, Md.
126600	K. G. R. J.	Sch.	Clifford I. White	305	259	122.2	32.5	10.4	4	1889	Harrington, Me.	Machias, Me.
126456		Slp.	Clifmax	7	6	31.0	11.0	3.2	1	1867	Bellport, N. Y.	Hartford, Conn.
126348		Sch.	Clinton	23	22	50.8	17.2	4.6	2	1886	Millbridge, Me.	Castine, Me.
127214	K. N. F. P.	*Sch.	Clintonia	1,876	1,796	282.0	37.0	21.2	4	1881	Newcastle, England	New York, N. Y.
204263	K. W. D. S.	Sch.	Clintonia	147	105	109.0	25.1	11.9	2	1907	Gloucester, Mass.	Gloucester, Mass.
202216		Sch. y.	Clio	23	21	46.0	15.5	6.3	2	1905	Boston, Mass.	Boston, Mass.
4042		Sch.	Clipper	24	13	50.0	17.2	5.8	2	1848	Somerset County, Md.	Camden, N. J.
125577		Lgr.	Clodilier	5	5	33.8	10.5	3.1	1	1877	Little Caillou, La.	Brashear, La.
126995		Slp.	Clover	15	14	33.0	11.3	3.1	2	1888	Alexandria Bay, N. Y.	Cape Vincent, N. Y.
125380		Sch.	Clyde	13	12	37.1	16.1	4.5	5	1875	Indian Key, Fla.	Key West, Fla.
125647		Sch.	Clyde	10	9	58.0	14.1	4.2	6	1876	Solomons Island, Md.	Baltimore, Md.
126377		Sch.	Clyde	9	8	50.0	12.6	3.2	2	1886	Cambridge, Md.	Do.
127377		Slp.	Clyde	14	10	37.0	16.1	3.8	2	1899	Shipyards, Ga.	Beaufort, S. C.
127576		Sch.	Clyde	7	7	49.0	12.4	3.3	1	1901	Oriole, Md.	Richmond, Va.
127212		Slp.	Clytie	7	7	30.5	10.0	4.5	2	1887	Little Deer Isle, Me.	Deer Isle, Me.
127585		Sch.	Clytie	40	36	81.0	21.0	6.5	3	1901	Solomons Island, Md.	Tappahannock, Va.
5810		Slp.	Coal Oil John	7	7	43.5	14.7	3.3	5	.....	.....	Crisfield, Md.
207355	L. B. K. N.	*Sch.	Coaldale	831	733	182.8	35.0	14.7	3	1910	Noank, Conn.	New York, N. Y.
127630		Sch.	Coaster	5	5	39.4	10.8	2.4	1	1902	Morehead City, N. C.	Beaufort, N. C.
206899		*Slp.	Coax Me.	6	6	29.7	10.8	2.5	2	1905	Matagorda, Tex.	Port Lavaca, Tex.
204844	K. W. L. T.	*Sch.	Cocalco	956	869	193.2	35.0	17.6	4	1907	Noank, Conn.	Philadelphia, Pa.
127031		Slp.	Cocheco	5	5	25.9	9.8	4.6	1	1894	Cushing, Me.	St. George, Me.
200855		Slp. y.	Cock Robin	18	13	45.0	12.4	6.1	1	1904	Bristol, R. I.	New Haven, Conn.
126856		*Sch.	Cohocton	671	643	158.2	33.8	15.8	3	1891	Noank, Conn.	New York, N. Y.
127760		Sch.	Coler	7	5	42.0	12.0	2.5	1	1903	Beaufort, N. C.	Beaufort, N. C.
127341	K. P. C. H.	*Sch.	Coleraine	954	865	193.6	35.0	17.6	5	1899	Noank, Conn.	Philadelphia, Pa.
125093	J. M. R. K.	Sch.	Colin C. Baker	410	389	132.5	31.6	14.7	3	1873	Bath, Me.	Boston, Mass.
127489		*Sch.	Colombo	8	6	35.7	13.9	2.7	2	1900	Delisle, Miss.	Gulfport, Miss.
5143		Sch.	Col. Baker	76	72	74.0	26.0	5.4	2	1864	San Francisco, Cal.	San Francisco, Cal.
126712		Sch.	Col. S. A. Graham	20	14	62.0	16.6	4.6	6	1891	Shad Point, Md.	Crisfield, Md.
5879		Slp.	Col. S. H. Gover	8	7	33.0	13.9	3.3	4	1870	Baltimore, Md.	Baltimore, Md.
126410		Sch.	Col. R. Johnson Colton	10	9	56.0	12.2	4.1	4	1886	Solomons Island, Md.	Do.
92350		Sch.	Columbia	59	56	66.0	21.9	9.1	14	1891	Greenport, N. Y.	New York, N. Y.
127354	K. P. D. V.	*Sch.	Columbia	145	118	104.8	24.2	18.1	2	1899	Bristol, R. I.	Bristol, R. I.
127363		Sch.	Columbia	21	13	47.5	16.5	4.5	5	1899	Dividing Creek, N. J.	Bridgeton, N. J.
127369	K. P. J. N.	*Sch.	Columbia	663	584	181.0	38.5	13.7	10	1899	Hoquiam, Wash.	San Francisco, Cal.
127375		Slp.	Columbia	7	7	39.5	14.5	3.4	4	1899	Fairmount, Md.	Crisfield, Md.
127389		Sch.	Columbia	55	45	68.2	22.3	4.9	2	1899	Norfolk, Va.	Norfolk, Va.
127396		Sch.	Columbia	26	25	51.2	16.8	5.2	7	1900	Key West, Fla.	Tampa, Fla.
127441		Sch.	Columbia	9	6	45.0	15.0	3.0	1	1900	Pocomoke City, Md.	Baltimore, Md.
127572		Slp.	Columbia	6	6	39.3	13.9	3.7	4	1901	Hunting Creek, Va.	Crisfield, Md.
127594		Sch.	Columbia	15	12	50.0	15.6	3.6	1	1901	Belhaven, N. C.	Newbern, N. C.
127615		Slp.	Columbia	6	6	28.5	10.6	4.0	1	1901	Ketchikan, Alaska	Sulzer, Alaska
200018		Slp.	Columbia	8	6	41.5	16.2	2.7	1	1903	Wysocking, N. C.	Crisfield, Md.
125285		Sch.	Columbia F. C.	49	46	79.0	22.8	6.3	4	1874	Mundy Point, Va.	Tappahannock, Va.
5145		Sch.	Columbus	36	34	57.0	21.0	4.6	1	1861	San Francisco, Cal.	San Francisco, Cal.
201619		Sch.	Comanche	20	13	50.3	19.4	3.7	5	1904	Handsboro, Miss.	New Orleans, La.
4708		Slp.	Comet	37	37	49.0	20.5	6.2	0	1852	Brooklyn, N. Y.	New York, N. Y.
4744		Sch.	Comet	54	52	63.0	23.0	5.5	3	1825	Brookhaven, N. Y.	Do.
5907		Slp.	Comet	9	9	35.0	14.0	4.0	2	1867	Greenport, N. Y.	Sag Harbor, N. Y.
127520		Sch.	Comet	12	10	43.2	13.9	3.2	2	1901	Bayou Labatre, Ala.	Gulfport, Miss.
206987		*Sch.	Comet	7	5	35.0	12.8	2.4	1	1907	Matagorda, Tex.	Corpus Christi, Tex.
4980		Slp.	Comfort	29	27	51.6	16.6	4.2	3	1867	Camden, N. J.	Tuckerton, N. J.
127126		Cat.	Comfort	5	5	24.9	11.8	3.5	1	1896	Osterville, Mass.	Chatham, Mass.
127464	K. Q. H. B.	Sch.	Commerce	658	621	184.0	38.6	13.6	9	1900	Alameda, Cal.	San Francisco, Cal.
125805		Sch.	Commodore	550	510	170.8	33.8	11.8	6	1880	Carrollton, Mich.	Buffalo, N. Y.
126973		Sch.	Commodore	8	8	35.0	13.8	3.6	2	1893	Galveston, Tex.	Eagle Pass, Tex.
126160		Slp.	Commodore J. G. Hill	15	14	37.7	15.2	4.1	4	1883	Bayport, N. Y.	New York, N. Y.
205940		Sch.	Comrade	33	25	50.4	17.9	4.8	2	1908	Pocomoke City, Md.	Do.
208823		Slp.	Conception	6	6	28.6	11.8	6.0	2	1911	Naguabo, P. R.	San Juan, P. R.

† Formerly sloop Nettle.

‡ Formerly British st. s. Clintonia.

§ Formerly schooner Mary F. Kelly.

¶ Composition bronze.

## MERCHANT SAILING VESSELS OF THE UNITED STATES—Continued.

Official No.	Signal letters.	Rig.	Name of vessel.	Gross tonnage.	Net tonnage.	Length.	Breadth.	Depth.	Crew.	When built.	Where built.	Home port (where permanent document issues).
						<i>Feet.</i>	<i>Feet.</i>	<i>Feet.</i>				
126222		Slp.	Concord	22	21	51.0	17.0	5.0	3	1880	New London, Conn.	Marblehead, Mass.
4640		Sch.	Concordia	27	18	56.5	19.3	4.0	3	1853	Bonfouca, La.	Gulfport, Miss.
127607		Sch.	Concordia	17	10	46.9	16.2	3.6	3	1902	Biloxi, Miss.	New Orleans, La.
106456	K. D. Q. B.	*Sch.	<sup>1</sup> Conemaugh	1,774	1,714	254.0	40.5	24.3	10	1879	Liverpool, England	Port Arthur, Tex.
204692	K. W. J. R.	*Sch.	Conewago	956	869	193.2	35.0	17.6	4	1907	Noank, Conn.	Philadelphia, Pa.
127626		Sch.	Confidence	9	8	38.8	14.9	2.6	2	1902	Biloxi, Miss.	Mobile, Ala.
4745		Slp.	Congress	36	34	47.0	20.5	6.0	2	1853	Brooklyn, N. Y.	New York, N. Y.
2972	J. R. C. T.	*Sch.	<sup>2</sup> Conneaut	1,690	1,620	280.0	38.1	20.2	10	1875	Wilmington, Del.	Port Arthur, Tex.
127130		*Sch.	Connelly Bros.	751	694	201.0	36.0	13.5	6	1896	Marine City, Mich.	Chicago, Ill.
202127	K. T. W. B.	Sch.	Conqueror	139	104	107.6	25.4	11.4	23	1905	Essex, Mass.	Gloucester, Mass.
200447		Sch.	Constance	18	10	45.0	17.2	4.2	2	1903	Belhaven, N. C.	Edenton, N. C.
202345		Sch.	Constancia	9	8	30.2	9.8	4.0	3	1905	Cabo Rojo, P. R.	San Juan, P. R.
126571	K. G. N. T.	Sch. y	CONSTELLATION	157	149	123.7	24.9	12.9	21	1889	City Island, N. Y.	Boston, Mass.
127175		Sch.	CONSTITUTION	3,862	3,629	451.8	44.2	22.3	10	1897	Superior, Wis.	Cleveland, Ohio.
126462		Sch.	Consuela	12	11	40.3	15.9	3.4	2	1887	Fowl River, Ala.	Mobile, Ala.
5606		Sch.	Cooper	64	61	68.4	23.3	6.5	3	1865	Sharptown, Md.	Washington, D. C.
127434		Slp.	Cook	5	5	25.2	10.0	4.0	1	1900	Bridgeport, Conn.	Bridgeport, Conn.
125820		Sch.	Copia	11	11	35.6	13.4	5.2	0	1880	Somerset, Mass.	Annapolis, Md.
5553		Sch.	Copy	86	61	73.6	24.7	8.2	3	1854	Port Jefferson, N. Y.	Greenport, N. Y.
126100		Sch.	Coquelle	103	97	92.9	29.5	6.4	5	1883	Coquelle River, Oreg.	Coos Bay, Oreg.
5886		Slp.	Coquette	5	5	30.6	11.0	2.8	1	1870	Norfolk, Va.	Norfolk, Va.
5921		Sch.	Coquette	12	11	39.6	11.9	5.3	6	1870	Boothbay, Me.	Southwest Harbor, Me.
125750		Sch.	Cora	44	41	70.0	17.2	6.2	3	1879	Benton Harbor, Mich.	Marquette, Mich.
125998		Sch.	Cora	12	7	57.5	14.0	4.0	7	1882	Calvert County, Md.	Seaford, Del.
127226		Sch.	Cora	9	7	35.8	13.1	3.2	1	1897	Calcasieu Pass, La.	Brashear, La.
126566		Sch.	Cora A.	370	327	146.4	31.5	11.2	6	1889	Manitowoc, Wis.	Chicago, Ill.
127690		Cat.	Cora B.	7	7	30.5	12.0	3.0	1	1897	Port Republic, N. J.	Somers Point, N. J.
126843		Slp.	Cora F.	8	7	32.0	11.0	4.8	2	1892	Bremen, Me.	Castine, Me.
125459	J. R. K. D.	Sch.	Cora Green	247	235	117.0	28.0	10.0	5	1875	Bangor, Me.	Bangor, Me.
126810		Slp.	Cora Lee	9	8	33.1	12.7	3.4	2	1891	Key West, Fla.	Key West, Fla.
126921	K. L. M. F.	Sch.	<sup>3</sup> Cora M.	143	136	97.8	26.5	7.8	4	1892	Cherryfield, Me.	Machias, Me.
127108		Slp.	Cora S.	9	9	35.8	11.3	3.1	1	1895	Newell, Wash.	Ketchikan, Alaska.
126812		Slp.	Cora A. Baker	11	6	38.2	13.3	4.5	3	1891	Chincoteague, Va.	Crisfield, Md.
126182		Sch.	Cora E. Moore	23	22	60.2	17.0	5.1	2	1883	Green Hill, Md.	Do.
127634	K. R. P. C.	Sch.	Cora F. Cressy	2,499	2,089	273.0	45.4	27.9	11	1902	Bath, Me.	Bath, Me.
5830		Slp.	Cora L. Griffing	11	10	38.0	15.0	3.7	2	1870	Greenport, N. Y.	Greenport, N. Y.
125535		Sch.	Cora L. McKenney	21	20	50.8	17.7	4.6	2	(†)	Alexandria, Va.	Alexandria, Va.
100584	K. L. W. R.	Sch.	<sup>4</sup> Corapeake	234	222	134.8	23.9	8.8	4	1894	Bethel, Del.	Norfolk, Va.
127536		Sch.	<sup>5</sup> Corazon de Maria	34	27	59.6	17.7	6.6	5	1877	San Juan, P. R.	San Juan, P. R.
205885		Slp.	Cordie S.	7	6	43.0	14.0	3.0	1	1908	Cashville, Va.	Cape Charles, Va.
4505		Sch.	Corinna M.	41	39	62.6	19.9	6.6	1	1857	Middletown, Conn.	Bangor, Me.
127466		Lgr.	Corinne	6	5	36.0	11.3	3.5	1	1900	Morgan City, La.	Brashear, La.
125744		Slp.	Cornelia	5	5	30.2	12.0	3.1	0	1874	Brooklyn, N. Y.	New York, N. Y.
125865		Sch.	Cornelia	100	95	86.0	21.0	8.2	4	1880	Clayton, N. Y.	Oswego, N. Y.
4726		Slp.	Cornelius Britton	25	23	49.4	17.0	4.6	2	1852	Browns Point, N. J.	Newport News, Va.
5873		Sch.	Cornelius H. Delamater	50	47	68.0	22.9	5.0	5	1870	Washington, N. J.	New York, N. Y.
126956	K. L. Q. P.	Sch. y	<sup>6</sup> CORONA	136	129	104.3	24.0	16.4	23	1893	Bristol, R. I.	Do.
77461	K. Q. T. B.	Bkn.	<sup>7</sup> Coronado	1,058	970	210.5	34.1	19.2	13	1874	Sunderland, England	St. Paul, Minn.
126346	K. D. J. B.	Sch. y	Coronet	160	152	118.7	27.0	11.7	14	1885	Brooklyn, N. Y.	Portland, Me.
126455		Sch.	Coronet	10	9	52.0	13.4	3.0	4	1887	Somerset County, Md.	Crisfield, Md.
126519		Sch.	Coronet	12	5	53.2	15.1	3.4	2	1888	Fishing Island, Md.	Baltimore, Md.
125916		Sch. y	Coronilla	23	22	45.6	15.6	5.6	1	1881	Bath, Me.	Boston, Mass.
127383		Sch.	Corsair	111	78	95.5	24.0	9.8	8	1899	Essex, Mass.	Gloucester, Mass.
125268		Sch.	Corsica	61	58	77.6	23.2	5.1	3	1874	St. Michaels, Md.	Baltimore, Md.
126964		Sch.	Corsica	5	5	29.2	11.7	2.8	3	1893	Chokoloskee, Fla.	Key West, Fla.
126549		Sch.	Cosatnporte	5	5	30.7	10.9	2.7	1	1889	Corpus Christi, Tex.	Port Lavaca, Tex.
5234		Sch.	Cosmopolitan	41	20	59.9	19.7	7.2	12	1866	St. George, Me.	Boston, Mass.
127648	K. T. C. M.	Slp. y	Cossack	16	14	43.9	12.1	7.2	2	1902	Boston, Mass.	New York, N. Y.
126782	K. J. G. Q.	Sch.	<sup>8</sup> Cottonfield	450	381	146.6	34.1	11.2	7	1891	Bath, Me.	Mobile, Ala.
201105		Slp.	Country Girl	8	8	31.8	14.0	3.8	1	1903	La Porte, Tex.	Galveston, Tex.
211433	L. D. C. G.	Sch.	Courtney C. Houck	1,627	1,357	218.9	42.7	24.6	9	1913	Bath, Me.	Bath, Me.
127670		Sch.	Covina	83	74	77.0	28.0	5.8	3	1902	San Francisco, Cal.	San Francisco, Cal.
125930	J. V. H. W.	Sch.	Cox & Green	591	501	164.3	35.8	15.7	7	1881	Newburyport, Mass.	Boston, Mass.
203572		Slp.	Cozy	12	9	40.8	12.9	3.3	4	1906	Sanford, Va.	Cape Charles, Va.
126553		*Slp.	Crazy Boy	23	23	46.7	14.0	5.4	1	1889	Fishers Landing, N. Y.	Cape Vincent, N. Y.
126169	K. B. W. D.	Sch.	Crescent	465	400	150.8	34.8	12.4	5	1883	New London, Conn.	Newburyport, Mass.
126375		Slp.	Crescent	12	11	32.0	13.8	3.9	1	1886	Brooklyn, N. Y.	Patchogue, N. Y.
200589	K. S. V. D.	Sch.	Crescent	1,443	1,334	240.4	44.0	19.0	13	1904	Fairhaven, Cal.	San Francisco, Cal.
201435		Slp.	Creston W. Ford	6	6	38.0	14.0	3.3	4	1904	Fairmount, Md.	Crisfield, Md.
127180		Sch.	Crete	2,083	1,910	288.6	44.6	19.1	7	1897	West Bay City, Mich.	Cleveland, Ohio.
5582		Slp.	Crocket	8	5	35.5	12.4	3.1	2	1868	Baltimore, Md.	Wilmington, Del.
126765		Slp.	Crocket	10	9	29.0	10.5	6.2	2	1881	Boston, Mass.	Boston, Mass.
205782		Sch.	Criolla	9	9	38.5	13.3	4.0	3	1908	Mayaguez, P. R.	San Juan, P. R.

<sup>1</sup> Formerly British ship Lorny.  
<sup>2</sup> schooner-berge Atlas.

<sup>3</sup> Formerly a st. s. Brashear.  
<sup>4</sup> schooner-berge Lone Star.

<sup>5</sup> Formerly a schooner Cora M.  
<sup>6</sup> British schooner Cora M.

<sup>7</sup> Formerly schooner Ivy Blades.

<sup>8</sup> Formerly Spanish schooner Corazon de Maria.

<sup>9</sup> Formerly schooner-yacht Colonia.

<sup>10</sup> Formerly a British ship Waikato.

<sup>11</sup> Formerly German bark J. C. Pfluger.

<sup>12</sup> bark J. C. Pfluger.

<sup>13</sup> Formerly schooner Collins W. Walton.  
<sup>14</sup> Rebuilt, 1875.



## MERCHANT SAILING VESSELS OF THE UNITED STATES—Continued.

Official No.	Signal letters.	Rig.	Name of vessel.	Gross tonnage.	Net tonnage.	Length.	Breadth.	Depth.	Crew.	When built.	Where built.	Home port (where permanent document issues).
						Feet.	Feet.	Feet.				
127237		Sch.	Cristine	15	15	35.3	14.3	5.2	2	1898	Port Blakeley, Wash.	Juneau, Alaska.
127523		Sch.	Crockett	62	56	65.0	24.2	5.3	2	1901	San Francisco, Cal.	San Francisco, Cal.
125176		Slp.	Crosby	6	6	26.4	11.0	4.9	0	1873	Scituate, Mass.	Boston, Mass.
127569		Sch.	Cruiser	11	11	35.6	12.1	4.9	1	1901	St. Petersburg, Fla.	Tampa, Fla.
127128		Cat.	Crusader	7	6	25.0	11.6	3.5	1	1896	Osterville, Mass.	Nantucket, Mass.
127740	K. S. H. W.	Sch. y.	Crusader II	66	66	83.1	20.1	8.9	10	1903	New York, N. Y.	New London, Conn.
4801		Slp.	Crystal Palace	16	15	43.3	15.0	4.4	1	1853	Patchogue, N. Y.	New Haven, Conn.
127224		Sch.	Crystal Wave	32	32	52.5	16.8	6.2	2	1898	Wilmington Island, Ga.	Savannah, Ga.
127684		Sch.	Cuba	44	44	72.5	19.6	8.6	7	1902	Essex, Mass.	Galveston, Tex.
127486		*Sch.	Cuevas	11	7	39.0	16.3	2.9	3	1900	Biloxi, Miss.	Gulfpport, Miss.
209268		Sch.	Culebra	70	35	77.1	21.1	9.7	8	1911	Pensacola, Fla.	Pensacola, Fla.
201673	K. T. P. H.	*Sch.	Cumru	1,780	1,672	256.0	43.0	20.0	6	1905	Noank, Conn.	Philadelphia, Pa.
5469		Sch.	Curlew	13	12	39.9	13.0	3.9	1	1868	Bath, Me.	New Haven, Conn.
126170		Sch.	Curlew	32	26	66.0	19.6	5.5	3	1883	Pocomoke City, Md.	Crisfield, Md.
210810		Slp.	Curry	7	7	30.5	11.3	4.2	1	1912	Key West, Fla.	Key West, Fla.
126734		Slp.	Cursive	9	9	28.0	11.4	6.0	1	1891	North Haven, Me.	Rockport, Me.
126030		Sch.	Curtis	19	18	54.1	15.6	4.5	1	1882	St. Michaels, Md.	Crisfield, Md.
127659	K. R. S. D.	Sch. y.	Cygnnet	29	26	58.1	15.0	7.7	5	1902	Boston, Mass.	New York, N. Y.
127511		Slp.	Cynthia	11	8	33.8	14.8	3.8	1	1901	Buzzard Island, Ga.	Savannah, Ga.
202956		Sch.	Cynthia	137	98	105.5	24.5	11.0	18	1906	Gloucester, Mass.	Gloucester, Mass.
126530		Sch.	Cynthia Jane	14	11	43.9	15.6	3.5	1	1888	St. Andrews Bay, Fla.	Pensacola, Fla.
125424		Slp.	Cyrus F. Pell	15	15	38.0	15.8	4.1	1	1875	City Island, N. Y.	New Haven, Conn.
<b>D.</b>												
6921		Sch.	D. Hebert	17	16	50.0	17.0	3.8	2	1876	Biloxi, Miss.	Brashear, La.
6222		Sch.	D. P.	78	78	81.0	23.1	7.2	3	1849	Belfast, Me.	Machias, Me.
6542		Slp.	D. A. Newings	8	8	34.9	12.9	3.5	2	1856	New York, N. Y.	Norfolk, Va.
6843		Sch.	D. A. Wells	56	53	62.0	18.3	6.6	2	1874	Sack Bay, Mich.	Grand Haven, Mich.
157650		Sch.	D. B. Wade	9	9	43.0	12.0	2.7	1	1902	Morehead City, N. C.	Beaufort, N. C.
6801		Sch.	D. C. Adams	29	19	56.5	18.2	5.5	3	1873	Mauricetown, N. J.	Newport News, Va.
157046		Sch.	D. F. Collier	5	5	46.4	10.9	2.8	2	1876	Crisfield, Md.	Baltimore, Md.
157285	K. H. R. J.	Sch.	D. H. Rivers	1,072	963	190.8	38.7	19.1	8	1890	Thomaston, Me.	Thomaston, Me.
157286	K. H. R. N.	Sch.	D. J. Sawyer	343	288	136.8	32.4	10.8	7	1890	Jonesport, Me.	San Juan, P. R.
6861		Sch.	D. J. Wheatlon	48	35	63.5	19.8	6.0	2	1875	Swansgut, Va.	Norfolk, Va.
6732		Sch.	D. K. Clint	729	692	168.6	32.0	18.8	6	1872	East Saginaw, Mich.	Toledo, Ohio.
35311		*Sch.	D. L. Filer	357	339	156.6	30.0	10.0	6	1871	Manistee, Mich.	Chicago, Ill.
157417		Sch.	D. L. Trufford	40	38	65.5	18.0	8.0	8	1895	Essex, Mass.	Mobile, Ala.
6924		Sch.	D. P. Mulford	30	24	54.0	18.3	4.4	3	1876	Bridgeton, N. J.	Alexandria, Va.
157523		Slp.	D. W. White	6	6	56.4	12.3	3.2	4	1898	Deals Island, Md.	Crisfield, Md.
157101		Sch.	D. Neer Taylor	24	16	56.1	15.8	4.3	2	1883	Messongo, Va.	Do.
6174		Sch.	Dacotah	57	54	67.0	19.0	6.2	2	1858	Essex, Mass.	Boston, Mass.
157369	Sch. y.	DAGMAR	62	58	88.7	20.9	9.1	7	1887	City Island, N. Y.	New York, N. Y.	
6752	J. M. H. Q.	Bg.	Daisy (whaling)	439	383	123.0	31.6	17.1	13	1872	Brook Haven, N. Y.	New Bedford, Mass.
157016		Sch.	Daisy	7	6	30.0	11.4	3.9	2	1881	Greenport, N. Y.	Sag Harbor, N. Y.
157176		Slp.	Daisy	5	5	26.6	11.3	2.8	1	1886	Matagorda, Tex.	Eagle Pass, Tex.
200257		Sch.	Daisy	8	8	35.0	12.8	3.8	0	1903	Cedar Bayou, Tex.	Galveston, Tex.
157317	K. J. S. G.	Sch.	Daisy Farlin	466	384	151.6	34.2	11.3	7	1891	Bath, Me.	Bath, Me.
157081	J. W. N. P.	Bkn.	Daisy Read	468	364	136.3	33.1	13.0	8	1882	Harrington, Me.	New York, N. Y.
157232		Sch.	Daisy S.	5	5	28.1	11.0	3.0	2	1888	Bay Point, Fla.	Apalachicola, Fla.
157247		Sch.	Daisy Woods	26	24	60.0	20.0	3.7	2	1889	Bayou Terrebonne, La.	Gulfpport, Miss.
157254		Slp.	Daisy M. Tall	10	9	42.2	15.3	3.3	2	1889	Madison, Md.	Baltimore, Md.
201522		Sch.	Dakotah	22	11	53.1	20.0	3.5	5	1904	Biloxi, Miss.	New Orleans, La.
202745		Sch.	Dale	11	11	45.2	13.0	4.5	1	1905	Atlantic, N. C.	Beaufort, N. C.
53274	L. B. Q. C.	*Sch.	DALLAS	1,148	1,148	264.0	36.0	22.0	8	1892	West Superior, Wis.	Port Arthur, Tex.
210441		Slp.	Dama	11	11	40.0	13.6	4.4	2	1912	Mayaguez, P. R.	San Juan, P. R.
157673		*Sch.	Damascus	19	12	49.0	16.9	3.1	4	1902	Biloxi, Miss.	Gulfpport, Miss.
157283	K. H. N. W.	Sch.	Damieta and Joanna	330	273	132.5	31.8	10.6	6	1890	Yarmouth, Me.	Portland, Me.
157323		Sch.	Dan	22	21	58.5	17.0	4.7	2	1891	St. Michaels, Md.	Baltimore, Md.
157608		*Sch.	Daniel	60	48	64.0	21.5	4.5	3	1901	Alexandria, Va.	Alexandria, Va.
201284	K. T. H. J.	Sch.	Daniel Bailey	281	234	134.2	29.6	9.2	4	1904	Noank, Conn.	New York, N. Y.
157646		Slp.	Daniel Cressie	15	10	45.6	17.5	3.9	1	1901	Belhaven, N. C.	Newbern, N. C.
10834	J. C. D. T.	Sch.	Daniel McLoud	295	253	117.6	31.0	9.0	5	1867	Port Jefferson, N. Y.	Rockland, Me.
157026		Sch.	Daniel Sharp	20	13	46.3	16.5	4.4	6	1881	Bridgeton, N. J.	Camden, N. J.
6565		Sch.	Daniel Tompkins	79	75	80.5	25.5	5.5	3	1867	Stonypoint, N. Y.	Perth Amboy, N. J.
6366		Sch.	Daniel Webster	24	22	42.9	17.9	4.5	1	1867	Bath, Me.	Machias, Me.
157200		Slp.	Daniel H. Mayne	6	6	33.3	13.2	3.3	5	1887	Cambridge, Md.	Crisfield, Md.
6504		Sch.	Daniel J. Ballard	16	8	46.0	17.0	5.8	3	.....	.....	Alexandria, Va.
157597		Sch.	Daniel M. Bateman	18	10	44.4	16.2	4.4	5	1901	Leesburg, N. J.	Bridgeton, N. J.
6586		Sch.	Daniel W. Jones	27	26	49.8	16.0	5.0	2	1855	Somerset County, Md.	Tappahannock, Va.
157045		Sch.	Daniel W. Jones	14	13	58.2	14.5	3.6	4	1881	Crisfield, Md.	Crisfield, Md.
6303		Slp.	Daniel W. Teller	71	68	65.5	26.5	7.0	2	1859	Greenpoint, N. Y.	New York, N. Y.
157631		Sch.	Danville	7	7	38.1	13.7	2.9	4	1901	Hudson, Md.	Baltimore, Md.
203668		Ywl.	Darling	20	19	41.4	18.2	3.4	1	1906	Port Orange, Fla.	St. Augustine, Fla.
157230		Sch.	Dart	11	6	38.2	14.6	3.9	3	1888	Goshen, N. J.	Bridgeton, N. J.
157218		Sch.	Dashaway	16	15	51.6	15.3	2.2	2	1883	Washington, D. C.	Washington, D. C.
6812		Slp.	Dauntless	29	28	53.6	17.8	3.8	2	1874	Georgetown, Me.	Boston, Mass.
6891		Sch.	Dauntless	7	7	31.7	12.6	4.5	2	1876	Newport, R. I.	Newport, R. I.

<sup>1</sup> Formerly (a) barge 127.  
<sup>b</sup> schooner-barge Jeanie.

<sup>1</sup> Formerly schooner Andrew G. Pierce, Jr.

<sup>1</sup> Formerly schooner George H. Mills.

## MERCHANT SAILING VESSELS OF THE UNITED STATES—Continued.

Official No.	Signal letters.	Rig.	Name of vessel.	Gross tonnage.	Net tonnage.	Length.	Breadth.	Depth.	Crew.	When built.	Where built.	Home port (where permanent document issues).
157074		Slp.	Dauntless.....	60	60	65.5	26.0	6.3	1	1882	Brooklyn, N. Y.	New York, N. Y.
157334		Slp.	Dauntless.....	9	8	44.7	12.0	2.8	1	1891	Cape Banks, N. C.	Beaufort, N. C.
157472		Sch.	Dauntless.....	50	33	77.8	20.8	6.4	2	1896	Wallville, Md.	Annapolis, Md.
157484		Sch.	Dauntless.....	38	38	60.2	17.2	7.6	7	1897	Essex, Mass.	Galveston, Tex.
201367		Sch.	Dauntless.....	15	9	48.6	18.4	3.4	3	1904	Biloxi, Miss.	Gulfport, Miss.
140530	J. W. C. P.	Sch.	David Baird.....	665	632	151.8	35.8	15.9	7	1882	Bath, Me.	Philadelphia, Pa.
157341		Sch. y.	David Dixon.....	25	24	41.6	15.4	4.8	0	1892	Detroit, Mich.	Detroit, Mich.
157027		Sch.	David Goldstrom.....	21	20	62.2	17.9	5.1	8	1901	Oriole, Md.	Crisfield, Md.
157128		Sch.	David Wallace.....	1,103	1,075	216.8	36.4	17.8	3	1884	Cleveland, Ohio.	New York, N. Y.
157073		Sch.	David R. Lake.....	24	15	50.6	17.4	4.6	5	1882	Bridgeton, N. J.	Bridgeton, N. J.
157437		Sch.	Dawn.....	5	5	26.5	8.0	6.2	2	1895	Middleburg, Fla.	Jacksonville, Fla.
6449		Sch.	Dawning Light.....	23	16	78.6	17.3	4.9	6	1861	Dorchester, N. J.	Bridgeton, N. J.
6912		Slp.	Day.....	5	5	30.3	12.5	3.0	2	1872	Bayport, N. Y.	Greenport, N. Y.
157084	J. W. P. H.	Sch.	Daylight.....	660	571	157.2	35.4	15.9	7	1882	Belfast, Me.	New York, N. Y.
35372		Sch.	Dayton.....	462	439	184.2	30.0	9.8	6	1871	Marine City, Mich.	Port Huron, Mich.
204658	K. W. J. M.	Sch.	Dean E. Brown.....	719	621	182.7	38.0	13.7	5	1907	Rockland, Me.	New Haven, Conn.
157438		Sch.	Defender.....	10	9	46.0	12.8	3.2	2	1895	Tampa, Fla.	Tampa, Fla.
157457	K. M. T. L.	Sch.	Defender.....	446	382	156.0	36.0	11.2	7	1896	Fairhaven, Cal.	San Francisco, Cal.
157469		Slp.	Defender.....	12	8	37.0	13.3	3.5	2	1896	River Landing, N. C.	Elizabeth City, N. C.
157676		Sch.	Defender.....	10	10	44.0	12.6	3.0	1	1902	Smyrna, N. C.	Beaufort, N. C.
201939		Sch.	Defender.....	9	7	33.0	11.4	5.6	1	1905	Cushing, Me.	Vinalhaven, Me.
157114		Sch.	Defiance.....	9	9	38.5	12.0	3.3	1	1883	Smyrna, N. C.	Newbern, N. C.
157467		Sch.	Defiance.....	7	6	29.5	12.4	3.8	3	1896	Key West, Fla.	Key West, Fla.
157487	K. N. D. R.	Sch.	Defiance.....	604	526	179.8	37.7	13.7	7	1897	Hoquiam, Wash.	San Francisco, Cal.
205643		Slp.	Defiance.....	7	7	40.0	12.6	2.6	2	1908	Fairbank, Md.	Baltimore, Md.
207064	L. B. H. S.	Sch.	DELAWANNA.....	1,290	1,290	207.3	34.6	20.5	3	1909	Camden, N. J.	New York, N. Y.
6352		Sch.	Delaware.....	19	16	48.8	15.2	5.0	4	1866	Philadelphia, Pa.	Bridgeton, N. J.
6492		Sch.	Delaware.....	524	487	173.6	30.4	13.0	6	1868	Detroit, Mich.	Port Huron, Mich.
6652		Slp.	Delaware Oak.....	8	7	38.2	13.3	3.1	1	1869	Cannon Ferry, Del.	Norfolk, Va.
204424	K. S. R. L.	Sch.	DELAWARE SUN.....	3,708	3,470	316.0	48.0	28.9	15	1903	Quincy, Mass.	Philadelphia, Pa.
157080		Sch.	Delight.....	7	7	41.2	11.9	3.3	2	1882	Queen Anne County, Md.	Baltimore, Md.
157575		Slp.	Della Fox.....	7	5	31.4	12.8	3.5	1	1900	Sullivan Island, S. C.	Charleston, S. C.
157555		Slp.	Della Griffin.....	5	5	37.5	12.8	3.0	4	1899	Holland Island, Md.	Crisfield, Md.
157223		Sch.	Della Townsend.....	12	7	52.0	14.5	3.8	3	1888	Oriole, Md.	Do.
157156		Sch.	Dellie.....	26	25	52.4	16.4	5.0	3	1885	Key West, Fla.	Tampa, Fla.
157672		Lgr.	Delmacja.....	7	5	33.6	12.5	3.5	1	1902	Wax Bayou, La.	Brashear, La.
201308		Slp.	Delma W.....	6	6	39.8	13.3	2.8	3	1904	Oriole, Md.	Crisfield, Md.
210848		Sch.	Delphine Cabral.....	119	77	101.6	23.0	11.5	19	1912	Essex, Mass.	Provincetown, Mass.
157276		Sch.	Delta.....	269	266	134.0	28.9	10.3	6	1890	Algonac, Mich.	Chicago, Ill.
201136	K. T. G. C.	Sch.	Dendron.....	592	559	198.0	30.1	11.8	5	1904	Elkton, Md.	Baltimore, Md.
6614		Slp.	Denris Kelley.....	9	9	39.8	10.6	2.0	2	.....	Worcester County, Md.	Chincoteague, Va.
157195		Sch.	Denver.....	33	31	62.0	16.2	5.3	1	1887	Sacketts Harbor, N. Y.	Cape Vincent, N. Y.
201990		Sch.	Dependen.....	51	51	58.8	21.5	5.9	4	1905	Holly, Fla.	Key West, Fla.
157136		Sch.	Depré Bros.....	19	11	51.4	18.0	3.9	2	1884	Madisonville, La.	New Orleans, La.
202903	K. V. H. D.	Sch. y.	Dervish.....	49	43	65.6	18.0	10.4	6	1906	Boston, Mass.	New York, N. Y.
157606		Sch.	Deseada.....	37	35	56.9	15.8	5.9	4	1879	Vega Baja, P. R.	San Juan, P. R.
210491		Sch.	Desengano.....	26	26	64.3	17.3	7.2	4	1912	Boqueron, P. R.	Do.
6898		Slp.	Desire.....	7	7	30.6	12.5	3.9	0	1876	Groton, Conn.	Cold Spring, N. Y.
203520		Sch.	De Soto.....	37	27	59.0	20.8	4.9	6	1906	Bay St. Louis, Miss.	Gulfport, Miss.
157361		Slp.	Despatch.....	10	10	30.0	14.0	4.5	1	1892	San Francisco, Cal.	San Francisco, Cal.
200691		Slp.	Detrust.....	6	5	30.0	13.4	3.6	2	1904	Bluffton, S. C.	Beaufort, S. C.
157431	K. M. J. D.	Sch.	Dexon.....	724	667	174.0	35.3	14.3	2	1895	Bath, Me.	Perth Amboy, N. J.
157684		Slp.	Dew Drop.....	8	7	40.5	12.7	3.3	1	1902	Chesconnessux, Va.	Cape Charles, Va.
157511		Cat.	Dewey.....	6	6	26.2	11.9	3.6	1	1898	Harwich Port, Mass.	Marblehead, Mass.
157520		Slp.	Dewey.....	6	6	42.8	13.7	2.8	3	1898	Deals Island, Md.	Crisfield, Md.
6302		Slp.	De Witt.....	35	33	46.6	19.0	6.5	1	1850	Brooklyn, N. Y.	New York, N. Y.
6711		Sch.	Dexter.....	51	51	75.2	22.8	5.4	3	1871	Greensboro, Md.	Beaufort, N. C.
157358		Sch.	Diadem.....	9	9	47.3	12.9	3.1	3	1892	North River, N. C.	Cape Charles, Va.
200509		Slp.	Diamond.....	6	5	30.0	13.0	3.2	2	1898	Goshen, N. J.	Bridgeton, N. J.
157574	K. P. W. H.	Bk.	Diamond Head.....	1,012	952	194.2	31.2	20.2	4	1866	London, England.	San Francisco, Cal.
157687		Sch.	Diana.....	123	89	103.0	24.4	10.8	18	1903	Essex, Mass.	Gloucester, Mass.
157348		Sch.	Dickie Bird.....	6	5	41.5	11.5	2.8	1	1892	Morehead City, N. C.	Beaufort, N. C.
157138		Slp.	Dictator.....	9	8	35.9	13.4	3.7	2	1884	Charleston, S. C.	Charleston, S. C.
157493		Sch.	Dido.....	5	5	26.0	10.3	4.0	2	1894	Marco, Fla.	Key West, Fla.
157590		Slp.	Digby.....	7	7	32.8	10.7	2.3	2	1900	Beaufort, S. C.	Beaufort, S. C.
157444	K. M. R. N.	Slp.	Dighton.....	282	252	142.4	31.3	8.1	2	1896	Bath, Me.	Fall River, Mass.
6538		Sch.	Dime.....	7	7	39.8	10.5	2.8	1	1868	Straits, N. C.	Newbern, N. C.
157036		Cat.	Dionis.....	6	5	26.7	11.8	4.0	1	1881	Hyannis, Mass.	Nantucket, Mass.
202907		Sch.	Director.....	27	10	48.2	16.6	7.2	2	1906	East Boothbay, Me.	Portland, Me.
157395	K. L. V. C.	Shp.	DIRIGO.....	3,004	2,845	312.0	45.1	25.6	28	1894	Bath, Me.	Bath, Me.
157186		Slp.	Diver.....	144	137	89.0	28.2	7.5	1	1886	Noank, Conn.	New London, Conn.
157018		Sch.	Dixie.....	17	16	48.4	15.3	5.5	6	1880	Beverly, Mass.	Gloucester, Mass.
157496		Sch. y	Dixie.....	55	55	72.2	20.6	5.6	4	1897	Pocomoke City, Md.	New York, N. Y.
157665		Slp.	Dixie.....	12	12	50.0	13.0	3.0	1	1898	Champlain, N. Y.	Plattsburg, N. Y.
157463		Sch.	Dola May.....	8	6	46.8	11.5	3.1	4	1896	Monie, Md.	Baltimore, Md.
157682		Sch.	Doll.....	12	9	37.8	13.0	4.2	1	1897	Brunswick, Ga.	Savannah, Ga.
6881		Sch.	Dolly Maria.....	9	7	49.6	12.1	3.0	5	1875	Somerset County, Md.	Crisfield, Md.

1 Formerly schooner Lucinda G. Potter.  
 2 Formerly schooner William L. Douglas.

3 Formerly Spanish schooner Deseada.

4 Formerly a British bark Gainsborough.  
 5 Hawaiian bark Diamond Head.

## MERCHANT SAILING VESSELS OF THE UNITED STATES—Continued.

Official No.	Signal letters.	Rig.	Name of vessel.	Gross tonnage.	Net tonnage.	Length.	Breadth.	Depth.	Crew.	When built.	Where built.	Home port (where permanent document issues).
						Feet.	Feet.	Feet.				
157645		Sch.	Dolores	33	31	61.6	16.4	6.0	5	1871	Arecibo, P. R.	San Juan, P. R.
157660		Sch.	Dolores	18	12	51.2	17.2	3.8	2	1902	New Orleans, La.	New Orleans, La.
157033		Sch.	Dolphin	7	7	34.0	11.6	4.2	1	1881	Millbridge, Me.	Deer Isle, Me.
157079		Sch.	Dolphin	19	18	55.0	15.0	3.3	1	1882	Red Bluff, Tex.	Galveston, Tex.
157258		Sch.	Dolphin	7	6	43.5	10.5	3.0	3	1889	Annessex, Md.	Tappahannock, Va.
157643		Slp.	Dolphin	9	9	29.3	13.2	2.7	1	1900	Port Orange, Fla.	St. Augustine, Fla.
200914		Slp.	Dolphin	12	5	36.4	15.2	2.9	1	1904	Montgomery, Ga.	Beaufort, S. C.
206070		Slp.	Dominga	5	5	27.8	9.3	4.3	2	1908	Fajardo, P. R.	San Juan, P. R.
6950	J. S. T. M.	*Sch.	Dom Pedro II	489	465	136.0	30.6	15.6	4	1878	Baltimore, Md.	Philadelphia, Pa.
209317		Slp.	Dona	6	5	44.4	11.4	2.6	1	1906	Lawsonia, Md.	Tappahannock, Va.
157593		Slp.	Donald H. Warner	9	9	45.0	14.7	3.0	1	1900	Belhaven, N. C.	Edenton, N. C.
6094		Sch.	Donaldson	420	399	153.8	31.0	12.5	5	1867	Buffalo, N. Y.	Cleveland, Ohio.
157533	K. N. V. B.	Sch.	Donna Christina	174	165	115.0	29.3	8.6	6	1899	Tampa, Fla.	Pensacola, Fla.
209232		Slp.	Donna Forester	24	18	55.0	18.3	5.2	5	1911	Oriole, Md.	Baltimore, Md.
157290	K. J. C. R.	Sch.	Donna T. Briggs	204	158	111.2	29.3	8.6	4	1891	Mystic, Conn.	Stonington, Conn.
157106		Sch.	Donzella	8	7	49.4	12.2	3.5	4	1883	Somerset County, Md.	Bridgeton, N. J.
6317		Slp.	Dora	54	47	48.9	24.6	6.6	2	1858	Brooklyn, N. Y.	New York, N. Y.
6818		Sch.	Dora	42	42	57.0	21.5	5.1	1	1874	San Francisco, Cal.	San Francisco, Cal.
157134		Sch.	Dora	44	44	59.5	23.3	4.8	2	1884	do.	Do.
157137		Sch.	Dora	17	16	58.4	15.8	4.4	2	1884	Annapolis, Md.	Annapolis, Md.
157468	K. M. Q. B.	Sch.	Dora	825	745	184.7	35.1	16.5	3	1896	Bath, Me.	Boston, Mass.
157501		Sch.	Dora	14	11	52.0	16.5	4.0	2	1899	Belhaven, N. C.	Richmond, Va.
205844		Slp.	Dora	8	8	35.3	12.6	3.2	1	1908	Port Arthur, Tex.	Brashear, La.
157125	K. C. M. J.	Sch.	Dora Allison	339	276	134.5	33.7	10.1	6	1884	Tottenville, N. Y.	Mobile, Ala.
206898		*Slp.	Dora C.	6	6	31.8	12.5	2.3	2	1907	Seadrift, Tex.	Port Lavaca, Tex.
6161		Slp.	Dora Dean	16	15	40.0	16.8	3.9	3	1863	Norwalk, Conn.	Bridgeport, Conn.
157466		Slp.	Dora Hall	7	5	39.0	13.3	3.1	4	1896	Fairmount, Md.	Crisfield, Md.
157449		Cat.	Dora E. Hunt	6	6	25.7	12.3	3.8	0	1893	Newport, R. I.	Newport, R. I.
157124		Sch.	Dorcas Pendell	407	389	148.0	30.9	11.0	6	1884	East Saginaw, Mich.	Buffalo, N. Y.
157059		Sch.	Dorchester	56	40	80.0	24.4	5.6	3	1882	Madison, Md.	Cape Charles, Va.
6373	H. F. L. N.	Sch.	Doris	728	719	222.0	36.2	16.0	3	1864	New York, N. Y.	New York, N. Y.
157441		Sch.	Doris	26	26	51.4	18.3	5.3	6	1896	Bridgeton, N. J.	Philadelphia, Pa.
157690	K. S. J. C.	Sch.	Doris	382	310	142.4	35.2	10.0	6	1903	Phippsburg, Me.	Gulfport, Miss.
201963	K. T. V. B.	Slp. y.	Doris	41	12	44.4	15.1	10.0	5	1905	Bristol, R. I.	Boston, Mass.
157492		Sch.	Dorkesie Emily	12	9	44.4	14.9	3.7	2	1897	Biloxi, Miss.	Gulfport, Miss.
157482		Sch.	Dorothy	38	38	60.2	17.2	7.6	7	1897	Essex, Mass.	Galveston, Tex.
200633		Sch.	Dorothy	70	44	79.0	21.3	8.6	9	1904	do.	Pensacola, Fla.
202501		Slp.	Dorothy	10	8	47.6	15.7	3.6	6	1905	Deals Island, Md.	Crisfield, Md.
201228	K. T. G. V.	Sch.	Dorothy Belle	488	447	163.8	36.0	12.0	6	1904	Leesburg, N. J.	Bridgeton, N. J.
205481		Cat.	Dorothy C.	5	5	27.0	11.7	2.8	0	1908	Port Republic, N. J.	Tuckerton, N. J.
210401		Sch.	Dorothy Hilzheim	16	11	50.0	17.4	3.8	5	1912	Biloxi, Miss.	Gulfport, Miss.
157695	K. S. L. V.	Sch.	Dorothy Palmer	2,872	2,315	294.6	56.2	22.8	12	1903	Waldoboro, Me.	Boston, Mass.
157622		Sch.	Dorothy A. Parsons	19	14	62.0	17.3	4.2	1	1901	Oriole, Md.	Cape Charles, Va.
201637	K. T. N. R.	Sch.	Dorothy B. Barrett	2,088	1,799	259.5	45.4	25.1	10	1904	Bath, Me.	Bath, Me.
157614		Slp.	Dos Hermanos	20	18	46.6	13.0	5.0	3	1880	St. Thomas, D. W. I.	San Juan, P. R.
6387		Slp.	Dove	16	9	44.6	15.0	4.2	2	1856	Hunting Creek, Va.	Alexandria, Va.
6906		Slp.	Dove	7	7	30.8	12.8	3.4	1	1876	Bayridge, N. Y.	New York, N. Y.
157407	K. M. G. F.	*Sch.	Draper	855	823	192.3	34.7	16.0	3	1894	Noank, Conn.	Philadelphia, Pa.
6425		Sch.	Dreadnaught	40	38	60.0	23.0	4.3	1	1866	San Francisco, Cal.	San Francisco, Cal.
6946		Sch.	Dreadnaught	6	5	45.5	10.5	2.6	3	1880	Nanticoke, Md.	Baltimore, Md.
157392		Sch.	Drummer	22	21	41.4	14.3	4.3	3	1893	New Berlin, Fla.	Key West, Fla.
157423		Slp.	Drusilla	8	7	44.8	9.5	3.9	0	1892	Bristol, R. I.	Stonington, Conn.
206798		Sch.	Duchess	26	26	56.0	16.3	3.6	3	1909	Tarpon Springs, Fla.	Tampa, Fla.
201315		Slp.	Duncan	6	5	32.3	11.5	3.0	1	1904	Collington, N. C.	Manteo, N. C.
157524	K. N. R. D.	*Sch.	Dunlo	840	739	183.9	35.3	16.1	2	1898	Bath, Me.	Fall River, Mass.
202381		Sch.	Dunmore	581	538	167.8	30.2	13.0	3	1905	Solomons, Md.	New York, N. Y.
157527		Slp.	Dunmock	7	7	41.8	14.9	3.0	2	1898	Hoopers Island, Md.	Annapolis, Md.
210255	L. C. M. H.	Sch.	Dustin G. Cressy	862	726	182.3	38.2	15.0	7	1912	Bath, Me.	Bath, Me.
<b>E.</b>												
8275		Sch.	E. Blessey	31	21	61.6	21.3	4.6	3	1866	Fish River, Ala.	New Orleans, La.
135196		Sch.	E. Charley	10	8	40.5	12.8	3.7	1	1876	Hunting Quarter, N. C.	Newbern, N. C.
135530		Sch.	E. Wheeler	11	7	38.5	13.0	3.1	1	1881	Piney Point, N. C.	Do.
135534		Sch.	E. A. Cranmer	23	21	45.8	17.3	5.2	4	1881	Greenbank, N. J.	Bridgeton, N. J.
136295		Sch.	E. A. Whitmore	38	36	55.1	18.5	5.4	1	1892	Millbridge, Me.	Mount Desert Ferry, Me.
136954	K. R. J. D.	Sch.	E. B. Jackson	682	615	182.7	38.5	14.6	10	1901	Aberdeen, Wash.	San Francisco, Cal.
136686		Sch.	E. B. Shull	9	5	42.0	12.5	3.2	1	1898	Beaufort, N. C.	Newbern, N. C.
135516	J. V. K. Q.	*Sch.	E. B. Sutton	1,800	1,671	227.8	41.8	17.4	4	1881	Bath, Me.	Perth Amboy, N. J.
207902		Slp.	E. C. Collier	19	14	52.0	17.9	4.3	6	1910	Deals Island, Md.	Crisfield, Md.
136552		Sch.	E. C. Hussey	81	41	82.0	22.0	9.4	15	1896	Essex, Mass.	Salem, Mass.
135149		Sch.	E. C. Knight	71	68	85.2	20.5	8.6	4	1875	Brooklyn, N. Y.	Brunswick, Ga.
136814		Slp.	E. C. Lilly	9	6	44.6	14.8	3.0	4	1900	Marsh Market, Va.	Crisfield, Md.
136621	K. N. C. T.	Bk.	E. C. Mowatt	1,123	1,026	215.0	34.3	20.3	14	1868	Glasgow, Scotland	Philadelphia, Pa.
136918		Sch.	E. E. Moore	22	15	62.4	17.9	5.1	2	1901	Oriole, Md.	Cape Charles, Va.
136619		Sch.	E. F. Anderson	12	9	34.0	14.7	3.7	2	1897	Allmondsville, Va.	Richmond, Va.
8452		Sch.	E. F. Mead	40	38	62.0	21.8	4.7	2	1868	Nyack, N. Y.	Perth Amboy, N. J.
136714		Sch.	E. H. Taylor	63	45	74.0	22.5	6.0	3	1898	Pocomoke City, Md.	Baltimore, Md.
200654		Sch.	E. L. Fay	35	25	54.6	22.9	4.0	1	1904	Portland, Fla.	Pensacola, Fla.

‡ Formerly Spanish schooner Dolores.  
 † Formerly Spanish sloop Dos Hermanos.

‡ Formerly schooner-barge Patuxent.  
 † Formerly British bark Janet Court.



## MERCHANT SAILING VESSELS OF THE UNITED STATES—Continued.

Official No.	Signal letters.	Rig.	Name of vessel.	Gross tonnage.	Net tonnage.	Length.	Breadth.	Depth.	Crew.	When built.	Where built.	Home port (where permanent document issues).
						Feet.	Feet.	Feet.				
208213		Slp.	E. L. Lowe	5	5	26.5	11.2	3.5	2	1910	Key West, Fla.	Key West, Fla.
136711		Slp.	E. M. Hubbard	8	8	41.0	13.5	2.9	4	1898	Hudson, Md.	Baltimore, Md.
135728		Sch.	E. M. Skinner	76	72	84.7	24.0	6.2	4	1883	Churchcreek, Md.	Do.
136235		Sch.	E. M. Tilley	15	14	53.0	17.5	3.7	3	1891	Washington, N. C.	Newport News, Va.
135451		Cat.	E. O. Matthews	6	6	28.8	12.1	4.4	0	1880	Newport, R. I.	Newport, R. I.
135539		Sch.	E. P. Evans	36	34	62.5	20.2	5.6	3	1881	Pungoteague, Va.	Tappahannock, Va.
135812		Slp.	E. R. Gandy	10	7	46.2	14.4	3.5	1	1884	Somerset County, Md.	Cape Charles, Va.
135294		Slp.	E. R. Tilton	6	5	27.0	11.8	3.0	1	1875	Bluepoint, N. Y.	New York, N. Y.
136708		Slp.	E. S. Crosswell	10	10	41.7	14.8	3.8	2	1898	Fairmount, Md.	Crisfield, Md.
135617		Sch.	E. S. Johnson	90	71	88.5	24.0	7.3	5	1882	Baltimore, Md.	Newport News, Va.
8769		Sch.	E. S. Wilson	24	23	50.0	16.7	5.2	2	1871	Millbridge, Me.	Deer Isle, Me.
136010		Sch.	E. S. Wilson	44	42	69.4	20.8	6.0	4	1888	Madison, Me.	Baltimore, Md.
136066		Sch.	E. T. Hamor	52	50	63.8	21.8	5.9	2	1889	Eden, Me.	Portland, Me.
8938		Sch.	E. T. Judd	389	369	149.5	29.6	11.4	6	1872	Bay City, Mich.	Toledo, Ohio.
136086		Sch.	E. T. Mace	7	7	46.0	11.5	3.0	2	1889	Dorchester County, Md.	Annapolis, Md.
136707		Slp.	E. T. Riggins	6	6	38.0	13.5	2.8	1	1898	Crisfield, Md.	Cape Charles, Va.
135353		Sch.	E. V. Capitola	17	16	46.0	16.7	4.4	2	1878	do.	Newport News, Va.
135776		Slp.	E. W. Steamman	7	6	29.3	11.0	3.4	1	1884	Jersey City, N. J.	Philadelphia, Pa.
135924		Sch.	E. W. Tunnell	63	60	76.3	20.5	8.6	8	1887	Brooklyn, N. Y.	Key West, Fla.
200413	K. S. R. F.	Sch.	E. Marie Brown	456	378	152.9	35.6	11.5	6	1903	Thomaston, Me.	Thomaston, Me.
201543	K. T. M. H.	Sch.	E. Starr Jones	916	788	185.8	38.1	19.2	7	1904	do.	Do.
136017		Sch.	E. Vannah Smith	10	9	53.5	14.0	3.7	1	1888	Somerset County, Md.	Newport News, Va.
8024		Sch.	E. and S. Mayhew	37	35	59.5	19.5	5.3	6	1866	Leesburg, N. J.	Baltimore, Md.
135293	J. S. K. B.	Sch.	Eagle	102	97	83.4	26.5	6.5	3	1877	Steuben, Me.	Bangor, Me.
135560		Slp.	Eagle	10	9	37.0	13.6	3.6	1	1882	Woodsburg, N. Y.	New York, N. Y.
136788		Slp.	Eagle	7	5	29.5	14.2	3.7	1	1897	Hartford, Conn.	New Haven, Conn.
136934		Sch.	Eagle	9	9	43.2	11.7	2.2	1	1901	Morehead City, N. C.	Wilmington, N. C.
137021		Sch.	Eagle	14	14	37.5	12.6	3.5	1	1902	Friday Harbor, Wash.	Port Townsend, Wash.
136798		Slp.	Eaglet	12	12	38.1	15.0	4.2	2	1900	New Haven, Conn.	Bridgeport, Conn.
136680	K. N. J. S.	*Sch.	Eagle Hill	911	843	195.0	34.8	17.6	4	1898	Noank, Conn.	Philadelphia, Pa.
136199	K. J. M. P.	*Sch.	Eagle Wing	1,232	1,076	219.7	40.1	20.8	8	1891	Kennebunk Port, Me.	New York, N. Y.
136377		Slp.	Earl	8	8	30.0	11.5	5.2	1	1893	Seattle, Wash.	Ketchikan, Alaska.
136828		Slp.	Earl	5	5	36.1	13.5	5.3	4	1899	Cambridge, Md.	Baltimore, Md.
203553		Slp.	Earl	7	6	41.8	14.0	3.0	4	1906	Deepcreek, Va.	Crisfield, Md.
135982		Sch.	Earl Biscoe	41	39	79.5	22.0	3.6	2	1888	Washington, D. C.	Washington, D. C.
135507		Sch.	Early Bird	58	46	74.8	22.3	6.2	3	1880	Solomons Island, Md.	Baltimore, Md.
135719		Sch.	East Lynne	25	24	52.0	18.3	5.2	2	1883	Dorchester County, Md.	Crisfield, Md.
136373		Slp.	Eastern Belle	7	7	34.5	10.5	5.4	2	1893	Deer Isle, Me.	Deer Isle, Me.
136727	K. N. V. M.	*Sch.	Easton	531	448	167.0	34.6	11.5	3	1899	Noank, Conn.	Fall River, Mass.
205366	K. W. Q. M.	*Sch.	Easton	830	732	180.2	35.0	14.7	3	1908	do.	New York, N. Y.
209231		Slp.	Eben	27	21	54.3	18.7	5.2	6	1911	Oriole, Md.	Crisfield, Md.
135108		Sch.	Eben Parsons	91	86	80.5	22.6	8.4	4	1875	Gloucester, Mass.	Boston, Mass.
135912		Slp.	Echo	6	6	26.7	12.6	2.6	2	1880	Guilford, Conn.	Sag Harbor, N. Y.
136573	K. M. T. V.	Bkn.	Echo	707	650	183.0	39.4	15.0	9	1896	North Bend, Ore.	San Francisco, Cal.
8333		Sch.	Eclipse	67	64	73.5	23.4	6.6	4	1863	Northport, N. Y.	Bridgeport, Conn.
136590		Sch.	Eclipse	22	19	52.0	17.2	3.4	2	1896	Dauphin Island, Ala.	Mobile, Ala.
136739		*Sch.	Eclipse	30	26	54.0	17.5	4.0	4	1888	Oshkosh, Wis.	Marquette, Mich.
203215		Sch. y.	Eclipse	65	55	74.0	19.9	10.7	8	1906	Gloucester, Mass.	New York, N. Y.
136363		Sch.	Ed McWilliams	743	706	200.0	35.0	13.6	6	1893	West Bay City, Mich.	Detroit, Mich.
135051	J. Q. C. P.	Sch.	Eddie	119	113	104.0	26.6	7.0	5	1874	Dorchester County, Md.	Newport News, Va.
135249		Slp.	Eddie	6	6	27.0	12.5	3.0	1	1876	Patchogue, N. Y.	Norfolk, Va.
137022		Slp.	Eddie Collier	9	9	46.4	15.2	3.6	4	1902	Deals Island, Md.	Crisfield, Md.
135692		Slp.	Eddie Cook	10	9	43.1	14.5	3.3	6	1883	Cambridge, Md.	Baltimore, Md.
137034		Slp.	Eddie Lee	8	6	44.0	13.0	3.4	1	1902	Dreka, Va.	Cape Charles, Va.
135126		Slp.	Edgar Bernard	16	15	41.5	15.7	4.3	2	1875	Glenwood, N. Y.	Perth Amboy, N. J.
136430		Sch.	Edgar Randall	62	59	75.3	20.0	8.2	8	1894	Essex, Mass.	Mobile, Ala.
208029		Slp.	Edgar W.	6	5	34.5	12.1	2.6	3	1908	Saxis, Va.	Crisfield, Md.
137031	K. S. C. G.	Sch.	Edgar W. Murdock	1,451	1,215	217.3	42.7	19.9	9	1902	Rockport, Me.	Rockport, Me.
130493	K. H. L. S.	*Sch.	Edgewater	864	845	176.0	36.8	17.3	3	1890	Brooklyn, N. Y.	New York, N. Y.
135973		Slp.	Edison	14	8	42.0	15.5	4.3	4	1888	Dividing Creek, N. J.	Bridgeton, N. J.
205676		Sch.	Edison	8	5	38.5	15.5	3.2	3	1908	New Orleans, La.	New Orleans, La.
8633		Slp.	Edith	16	16	40.8	17.4	4.4	1	1870	Greenport, N. Y.	Sag Harbor, N. Y.
136371		Slp.	Edith	5	5	26.9	10.5	4.5	2	1893	Deer Isle, Me.	Castine, Me.
136737	K. P. C. D.	*Sch.	Edith	516	466	169.8	34.4	11.6	3	1899	Noank, Conn.	New London, Conn.
136768	K. P. M. D.	*Sch.	Edith	859	766	185.8	35.2	17.1	3	1899	Bath, Me.	Boston, Mass.
136861	K. Q. N. S.	Sch.	Edith	1,263	1,051	196.9	40.4	18.4	8	1901	do.	New York, N. Y.
136960		Slp.	Edith	7	7	30.0	12.0	4.0	2	1901	Beaufort, S. C.	Beaufort, S. C.
203704		Sch.	Edith	135	119	87.0	31.5	6.0	3	1906	San Francisco, Cal.	San Francisco, Cal.
200222		Sch.	Edith A.	8	7	32.0	12.0	5.4	2	1903	Haverhill, Mass.	Newburyport, Mass.
136932		Slp.	Edith Bozman	6	6	41.0	13.6	3.5	3	1901	Oriole, Md.	Baltimore, Md.
203571		Slp.	Edith C.	6	6	39.6	13.5	2.8	3	1906	Deepcreek, Va.	Cape Charles, Va.
205832		Slp.	Edith Clark	6	5	28.5	11.4	3.0	1	1908	Lowland, N. C.	Newbern, N. C.
136638		Slp.	Edith Creighton	6	6	39.0	13.7	2.8	2	1897	Fishing Creek, Md.	Crisfield, Md.
135959		Sch.	Edith M.	6	6	46.4	11.4	3.0	2	1865	St. Peters Creek, Md.	Tappahannock, Va.
136763		Sch.	Edith M.	8	8	38.0	13.8	3.8	2	1899	Tyaskin, Md.	Do.
203554		Slp.	Edith M.	7	7	32.8	10.2	3.4	2	1906	Ludington, Mich.	Grand Haven, Mich.
135683	K. B. H. R.	Sch.	Edith McIntyre	160	96	99.4	24.9	9.5	5	1883	Bath, Me.	Portland, Me.
136497		Sch.	Edith Marey	27	26	69.0	19.0	5.7	3	1895	Solomons Island, Md.	Newport News, Va.
136998		Cat.	Edith Mary	7	7	32.6	12.0	3.4	1	1897	Port Republic, N. J.	Tuckerton, N. J.

1 Formerly schooner-barge N. &amp; W. G.

2 Formerly schooner Edith G. Folwell.

## MERCHANT SAILING VESSELS OF THE UNITED STATES—Continued.

Official No.	Signal letters.	Rig.	Name of vessel.	Gross tonnage.	Net tonnage.	Length.	Breadth.	Depth.	Crew.	When built.	Where built.	Home port (where permanent document issues).
						Feet.	Feet.	Feet.				
136403		Sch.	Edith Muir.....	13	9	54.0	14.8	4.0	2	1893	St. Peters, Md.	Annapolis, Md.
204724	K. W. L. D.	Sch.	Edith Silveira.....	86	54	83.0	21.4	10.8	14	1907	Essex, Mass.	Boston, Mass.
8336		Slp.	Edith Thurber.....	9	8	34.0	13.4	3.8	1	1857	Port Jefferson, N. Y.	New York, N. Y.
136546		Sch.	Edith E. Dennis.....	102	97	86.6	26.5	6.8	4	1896	Greenport, N. Y.	Greenport, N. Y.
136922		Sch.	Edith F. Todd.....	20	19	63.4	18.2	4.6	8	1901	Oriole, Md.	Crisfield, Md.
136837	K. Q. J. T.	Sch.	Edith H. Symington.....	962	881	184.7	39.0	18.6	22	1900	Newburyport, Mass.	New York, N. Y.
136953		Sch.	Edith H. Verrall.....	53	51	80.0	21.0	4.4	3	1901	Accotink, Va.	Washington, D. C.
136981		Slp.	Edith L. Leonard.....	10	9	42.5	14.8	3.3	4	1889	Cambridge, Md.	Baltimore, Md.
136706		Slp.	Edith M. Clarke.....	14	14	53.0	16.5	4.2	6	1898	Inverness, Md.	Crisfield, Md.
136253	K. L. B. R.	Sch.	Edith M. Prior.....	111	78	90.8	23.4	9.7	21	1891	Essex, Mass.	New York, N. Y.
110833	K. G. M. W.	Sch.	Edith S. Cummins.....	641	544	174.5	37.5	13.3	7	1889	Thomaston, Me.	Philadelphia, Pa.
135767		Sch.	Edith W. Scott.....	42	39	61.0	21.4	5.5	7	1884	Cambridge, Md.	Baltimore, Md.
7018		Sch.	Edmond S. Conner.....	20	12	49.6	15.9	4.6	3	1841	Philadelphia, Pa.	Newport News, Va.
7668		Sch.	Edmund Driggs.....	41	39	66.0	18.5	7.6	3	1864	Brooklyn, N. Y.	Jacksonville, Fla.
136098	K. G. R. C.	Sch.	Edna.....	325	282	122.5	32.7	10.4	6	1889	Columbia Falls, Me.	Machias, Me.
136167		Sch.	Edna.....	7	7	43.2	10.4	2.6	1	1890	Harkers Island, N. C.	Beaufort, N. C.
136509		Sch.	Edna.....	10	10	48.0	12.5	2.9	1	1895	Cedarrun, N. J.	Somers Point, N. J.
136541		Slp.	Edna.....	12	8	36.5	13.4	5.9	2	1896	Beverly, Mass.	Salem, Mass.
136652		Slp.	Edna.....	8	5	29.0	10.7	3.7	1	1897	Savannah, Ga.	Savannah, Ga.
136944		Slp.	Edna.....	8	6	39.8	12.3	3.8	2	1901	Greenback, Va.	Cape Charles, Va.
136107		Slp.	Edna B.....	7	7	31.3	13.2	3.5	1	1890	Patchogue, N. Y.	Bridgeport, Conn.
136527		Sch.	Edna B.....	7	5	35.2	11.5	3.2	2	1895	Longbeach, Miss.	Mobile, Ala.
136629		Sch.	Edna B.....	5	5	38.0	13.0	2.6	4	1896	Elliott, Md.	Crisfield, Md.
200453		Sch.	Edna D.....	20	12	57.0	17.4	3.5	4	1903	Biloxi, Miss.	New Orleans, La.
136764		Slp.	Edna J.....	6	6	37.0	13.6	3.2	1	1899	Fairmount, Md.	Alexandria, Va.
136979		Sch.	Edna Louise.....	47	45	60.8	20.1	5.8	6	1902	Key West, Fla.	Tampa, Fla.
136688		Slp.	Edna Watts.....	20	20	43.1	16.2	5.3	2	1898	Port Blakeley, Wash.	Unalaska, Alaska.
135766		Sch.	Edna E. Brown.....	14	8	38.4	15.6	4.6	3	1884	Bayport, N. Y.	Cape Charles, Va.
136088		Sch.	Edna E. Lockwood.....	10	9	53.6	15.3	2.7	2	1889	Tilghmans Island, Md.	Baltimore, Md.
201403		Slp.	Edna G. Crosswell.....	6	5	37.5	13.4	3.2	4	1904	Oriole, Md.	Crisfield, Md.
136644		Slp.	Edna J. Cox.....	6	6	37.4	13.7	2.8	2	1897	Fairmount, Md.	Annapolis, Md.
135225		Sch.	Edna M. Lore.....	33	21	54.5	19.3	5.5	10	1876	Mauricetown, N. J.	Camden, N. J.
136227		Sch.	Edna and Alice.....	22	21	53.4	17.0	4.6	2	1891	Rockhall, Md.	Baltimore, Md.
136085		Sch.	Edna and Nellie.....	13	12	51.0	14.8	3.7	2	1889	Pocomoke City, Md.	Annapolis, Md.
136177		Slp.	Edna and Zadok.....	10	5	36.0	14.0	3.5	3	1891	Leesburg, N. J.	Wilmington, Del.
136176		Sch.	Edward Corrigan.....	16	15	47.9	16.6	4.6	3	1891	Bon Secour, Ala.	Mobile, Ala.
210820		Sch.	Edward Foster.....	20	13	55.1	18.7	3.4	5	1912	Pascagoula, Miss.	New Orleans, La.
7273		Slp.	Edward Home.....	6	6	32.0	13.3	2.9	1	1902		Cape Charles, Va.
202507		Sch.	Edward L.....	18	16	51.3	15.8	3.2	2	1905	Mon Louis Island, Ala.	Mobile, Ala.
8386		Sch.	Edward Leary.....	33	22	60.0	20.7	5.8	2	1866	Somerset County, Md.	Annapolis, Md.
136915		Slp.	Edward McDaniel.....	7	7	38.9	14.8	3.7	5	1901	Oriole, Md.	Crisfield, Md.
136037		Slp.	Edward Preston.....	6	6	29.9	12.8	3.5	1	1889	Patchogue, N. Y.	Greenport, N. Y.
136762	K. P. L. B.	Sch.	EDWARD SEWALL.....	3,206	2,916	332.0	45.3	25.5	26	1899	Bath, Me.	Bath, Me.
136532	K. M. P. G.	Slp.	Edward Smith.....	40	358	147.9	36.2	10.6	6	1896	.....do.	New York, N. Y.
135714	K. B. Q. W.	Sch.	Edward Stewart.....	398	353	140.9	33.1	12.2	7	1883	Brewer, Me.	Machias, Me.
135730		Sch.	Edward Trevo.....	93	66	81.4	22.8	7.8	4	1883	Boothbay, Me.	Boston, Mass.
205872	K. W. S. L.	Sch.	Edward B. Winslow.....	3,424	2,482	318.4	50.0	23.7	12	1908	Bath, Me.	Portland, Me.
135885		Slp.	Edward C. Burton.....	15	10	40.0	15.0	4.5	3	1886	Marcus Hook, Pa.	Wilmington, Del.
135899		Sch.	Edward C. Vannaman, jr.....	15	10	41.5	16.1	4.2	3	1886	Mauricetown, N. J.	Bridgeton, N. J.
136597		Slp.	Edward D. Potts.....	9	5	33.0	13.6	3.7	3	1897	Leesburg, N. J.	Wilmington, Del.
135742		Sch.	Edward E. Barrett.....	69	65	83.2	21.2	8.5	6	1883	Brooklyn, N. Y.	Gulport, Miss.
136575	K. M. V. B.	Sch.	Edward E. Briry.....	1,613	1,408	228.5	42.9	20.3	7	1896	Bath, Me.	Bath, Me.
76264		Sch.	Edward E. Skeele.....	199	189	122.9	26.9	9.0	6	1881	Milwaukee, Wis.	Chicago, Ill.
207181	L. B. J. G.	*Sch.	Edward F. Clark.....	601	549	161.7	35.5	14.1	6	1910	New London, Conn.	New London, Conn.
7731		Sch.	Edward F. Williams.....	52	50	76.0	21.7	7.0	9	1863	Brooklyn, N. Y.	Galveston, Tex.
210477	L. C. N. P.	Sch.	Edwin G. Farrar.....	556	484	156.2	34.6	14.2	6	1912	Phippsburg, Me.	Boston, Mass.
115901	J. W. T. Q.	Sch.	Edward G. Hight.....	491	467	132.5	34.5	16.9	6	1883	Pettys Island, N. J.	Tampa, Fla.
136122	K. H. F. C.	Sch.	Edward H. Blake.....	544	484	154.7	34.6	13.0	8	1890	Millbridge, Me.	Bangor, Me.
200662	K. S. W. B.	Sch.	Edward H. Cole.....	1,791	1,395	228.0	43.2	20.7	8	1904	Rockland, Me.	Boston, Mass.
205024	K. W. N. D.	Sch.	Edward J. Lawrence.....	3,350	2,483	320.2	50.0	23.9	12	1908	Bath, Me.	Portland, Me.
136468		Sch.	Edward J. Roberts.....	14	12	55.0	5.6	2.7	0	1894	Fish River, Ala.	Mobile, Ala.
135629		Sch.	Edward L. Martin.....	84	80	87.2	23.6	6.8	9	1882	Sussex County, Del.	Tappahannock, Va.
137061	K. S. H. N.	Sch.	Edward R. Baird, jr.....	279	238	132.0	28.3	9.8	6	1903	Bethel, Del.	Seaford, Del.
209252	L. C. F. J.	Sch.	Edward R. Smith.....	565	492	158.2	34.5	14.1	6	1911	Phippsburg, Me.	Boston, Mass.
137018	K. R. W. H.	Sch.	Edward R. West.....	835	762	196.0	40.0	14.5	9	1902	Aberdeen, Wash.	San Francisco, Cal.
135682		Sch.	Edward S. Eveleth.....	88	61	83.2	22.5	8.2	4	1883	Essex, Mass.	Boston, Mass.
136892		Sch.	Edward V. Hendrixson.....	95	82	80.0	26.0	5.3	3	1901	Milford, N. C.	Baltimore, Md.
203877		Sch.	Edwin.....	11	11	43.2	12.6	2.5	1	1907	Bettie, N. C.	Wilmington, N. C.
135491		Sch.	Edwin C.....	79	75	84.0	23.9	6.5	3	1881	Cambridge, Md.	Baltimore, Md.
136347		Sch.	Edwin Wilson.....	26	25	50.0	15.0	4.5	2	1892	Cappahosic, Va.	Newport News, Va.
7841		Sch.	Edwin L. Pearce.....	41	39	60.5	20.8	4.6	1	1865	Brick, N. J.	Mount Desert Ferry, Me.
136328	K. L. M. G.	Sch.	Edwin R. Hunt.....	1,132	1,005	191.8	38.9	19.4	8	1892	Bath, Me.	Bath, Me.
7740	H. G. B. S.	Sch.	Edwin R. Kirk.....	264	224	126.0	31.0	10.1	5	1804	Keyport, N. J.	New York, N. Y.
136156	K. P. R. T.	Sch.	Edwin and Maud.....	208	178	126.5	23.8	8.6	4	1900	Bethel, Del.	Seaford, Del.
130156	J. T. L. B.	Sch.	Edwina.....	459	389	143.9	33.1	12.4	6	1879	Bath, Me.	Charleston, S. C.
135951		Sch.	Edwina H. Redmond.....	56	53	61.1	21.5	9.1	16	1887	Greenport, N. Y.	New York, N. Y.
136433		Slp.	Effie.....	9	9	34.0	11.0	7.0	1	1894	Camden, Me.	Rockport, Me.

<sup>1</sup> Formerly schooner Robert McFarland.  
<sup>2</sup> Formerly schooner John Mee.

<sup>3</sup> Formerly schooner Samuel B. Vrooman.  
<sup>4</sup> Formerly schooner Nellie T. Morse.

## MERCHANT SAILING VESSELS OF THE UNITED STATES—Continued.

Official No.	Signal letters.	Rig.	Name of vessel.	Gross tonnage.	Net tonnage.	Length.	Breadth.	Depth.	Crew.	When built.	Where built.	Home port (where permanent document issues).
						Feet.	Feet.	Feet.				
136513.		Slp.	Effie.	8	8	29.7	10.6	5.5	1	1895	Brooklin, Me.	Brooklin, Me.
136736		Slp.	Effie.	6	6	35.3	13.0	3.1	1	1899	Rock Creek, Md.	Bridgeton, N. J.
136825		Slp.	Effie B.	7	7	40.3	13.5	3.4	3	1900	Oriole, Md.	Crisfield, Md.
135236		Sch.	Effie Estelle.	32	31	58.0	19.6	4.9	2	1876	Talbot County, Md.	Newport News, Va.
136577		Sch.	Effie K.	9	7	40.3	14.5	3.0	2	1896	Fairmount, Md.	Alexandria, Va.
136952		Slp.	Effie May.	7	5	41.0	14.0	3.0	4	1900	Chesconnessex, Va.	Crisfield, Md.
135524		Sch.	Effie A. Chase.	22	21	53.5	18.2	4.8	4	1881	Pocomoke City, Md.	Annapolis, Md.
135813		Sch.	Effie E. Mace.	10	9	43.6	14.5	3.5	3	1884	Madison, Md.	Bridgeton, N. J.
136334		Sch.	Effie M. Laird.	18	17	60.0	16.1	4.5	7	1892	Oriole, Md.	Crisfield, Md.
136423	K. L. V. F.	Sch.	Effie M. Morrissey.	120	83	93.6	23.8	10.2	25	1894	Essex, Mass.	Marblehead, Mass.
136478		Slp.	Effie and Lena.	6	5	38.5	12.0	3.4	1	1894	Mount Vernon, Md.	Richmond, Va.
136405		Sch. y.	Efterpie.	28	27	54.2	15.3	6.1	3	1893	Baltimore, Md.	New York, N. Y.
8585		Slp. y.	Elaine.	35	33	51.9	18.5	5.9	3	1868	New Bedford, Mass.	Boston, Mass.
136700		Cat.	Elaine.	6	6	28.5	12.2	3.3	1	1898	Atlantic City, N. J.	Somers Point, N. J.
36590		Sch.	Elba.	24	15	55.4	18.4	4.0	3	1875	Wolf River, Miss.	Gulfport, Miss.
136928		Sch.	Elbert.	6	6	34.6	13.1	3.0	3	1901	Oxford, Md.	Baltimore, Md.
200483		Sch.	Elbert D.	23	14	57.0	17.4	3.9	4	1903	Biloxi, Miss.	New Orleans, La.
201052		Slp.	El Cazador.	17	16	38.0	13.3	4.5	3	1904	Mayaguez, P. R.	San Juan, P. R.
200101		Sch.	Elda.	17	12	51.0	14.2	3.8	2	1903	Drummond, Mich.	Crisfield, Md.
203608		Slp.	Eldora.	8	7	42.3	14.4	2.9	3	1906	Decrepes, Va.	Grand Haven, Mich.
136899	K. R. B. M.	Sch.	Eldorado.	881	794	196.0	40.0	14.9	11	1901	Aberdeen, Wash.	Crisfield, Md.
135636		Slp.	El Dorado.	14	14	42.0	14.6	4.0	1	1882	Tottenville, N. Y.	San Francisco, Cal.
135833		Sch.	Eleanor.	421	400	161.6	32.2	11.0	6	1885	Mount Clemens, Mich.	Perth Amboy, N. J.
135992		Slp.	Eleanor.	27	26	47.2	17.0	7.1	2	1888	Greenpoint, N. Y.	Niagara Falls, N. Y.
136593		Slp.	Eleanor.	24	24	45.5	17.0	7.4	2	1897	Port Orange, Fla.	Norfolk, Va.
136929		Slp.	Eleanor.	6	6	37.2	13.0	2.9	5	1901	Oxford, Md.	St. Augustine, Fla.
135920		Slp.	Eleanor Dayton.	6	6	29.8	13.8	3.2	1	1886	Patchogue, N. Y.	Baltimore, Md.
136844	K. Q. L. M.	Sch.	Eleanor A. Percy.	3,401	3,062	323.5	60.0	24.8	15	1900	Bath, Me.	Greenport, N. Y.
136231		Sch.	Eleanor De Costa.	114	74	96.7	24.0	11.4	22	1911	Essex, Mass.	Bath, Me.
200437	K. S. R. J.	Sch.	Eleanor F. Bartram.	1,114	920	202.4	38.8	18.9	8	1903	Essex, Mass.	Boston, Mass.
813		Slp.	Electa Ann.	5	5	31.3	11.4	3.4	2	1858	Perth Amboy, N. J.	Do.
136338	K. L. N. B.	Sch.	Elector.	119	84	95.4	24.0	10.4	18	1892	Essex, Mass.	Perth Amboy, N. J.
136789		Slp. y.	Electra.	16	12	44.0	14.8	4.2	3	1900	Bristol, R. I.	Gloucester, Mass.
136231		Sch.	Electricity.	17	9	48.0	17.4	4.2	3	1891	Bay St. Louis, Miss.	New York, N. Y.
211194	L. C. W. B.	Sch. y.	Elenah.	16	16	51.3	11.2	6.5	3	1913	New York, N. Y.	Mobile, Ala.
208534	L. B. V. H.	Sch. y.	ELENA.	206	158	112.0	26.7	17.6	22	1911	Bristol, R. I.	New York, N. Y.
136042		Slp.	Elenora Russell.	15	15	60.0	16.0	4.9	2	1889	Solomons Island, Md.	New London, Conn.
135868		Slp.	Elevator.	22	21	50.0	16.0	4.0	3	1885	Greenport, N. Y.	Annapolis, Md.
135394		Sch. y.	Elfin.	23	22	46.2	16.0	6.3	3	1879	Bath, Me.	Greenport, N. Y.
136206		Sch.	Elgin.	41	39	59.0	16.0	4.0	2	1891	Washington, N. C.	Bangor, Me.
208190		Sch.	Eljah S. Adkins.	82	66	88.7	23.8	6.4	3	1910	Salisbury, Md.	Newbern, N. C.
209393		Slp.	Elise.	8	7	35.6	13.6	3.3	2	1911	Port Royal, S. C.	Crisfield, Md.
203423	K. V. N. T.	Sch.	Elisha Atkins.	1,259	1,049	202.0	40.9	21.1	9	1906	Bath, Me.	Beaufort, S. C.
135795		Slp.	Elisha Saxton.	8	7	32.3	14.1	3.7	1	1884	Patchogue, N. Y.	Bath, Me.
8995		Sch.	Elisha Bennett.	14	13	54.8	14.8	4.1	2	1874	Jacksonville, Fla.	Bridgeton, Conn.
8793		Sch.	Eliza Day.	139	132	97.5	25.4	8.4	3	1869	Green Bay, Wis.	Port West, Fla.
8174		Sch.	Eliza Jane.	29	27	52.7	17.2	5.3	2	1867	New Bedford, Mass.	Port Huron, Mich.
135878		Sch.	Eliza Lena.	10	9	43.4	18.4	2.9	4	1886	Bayou Caddy, Miss.	New Bedford, Mass.
135566	J. V. W. T.	Sch.	Eliza Levensaler.	159	141	90.1	25.3	8.9	5	1882	Thomaston, Me.	New Orleans, La.
7254		Sch.	Eliza Mary.	5	9	37.0	11.3	4.9	1	1838	Essex, Mass.	Thomaston, Me.
8925		Slp.	Eliza Snedker.	7	6	33.7	11.7	3.2	1	1873	Chelsea, N. Y.	Rockland, Me.
136988		Slp.	Eliza T.	7	6	42.0	13.3	4.1	1	1869	Justisville, Va.	Patchogue, N. Y.
8543		Slp.	Eliza A. Miller.	15	15	37.3	15.8	4.1	1	1902	Patchogue, N. Y.	Crisfield, Md.
8839	J. L. S. H.	Sch.	Eliza A. Scribner.	398	350	128.4	32.0	9.2	7	1872	Milford, Del.	New York, N. Y.
8239		Slp.	Eliza A. West.	9	8	35.8	13.7	3.8	2	1865	Gloster, Mass.	Philadelphia, Pa.
3817	K. W. J. P.	Sch. y.	Elizabeth.	16	16	41.0	13.7	5.6	2	1899	Huntington, Del.	Bucksport, Me.
135749		Sch.	Elizabeth.	11	11	39.0	13.0	3.5	2	1883	Huntington, Del.	New Haven, Conn.
136778		*Sch.	Elizabeth.	228	205	112.8	30.0	9.5	5	1900	Wilmingon, Del.	Elizabeth City, N. C.
136854		*Sch.	Elizabeth.	288	262	123.4	31.0	10.0	3	1900	do.	San Juan, P. R.
7741		Sch.	Elizabeth Ann.	29	25	55.5	17.0	5.2	8	1839	Gulfport, Conn.	Philadelphia, Pa.
135452		Sch.	Elizabeth Ann.	68	65	80.2	23.8	6.4	4	1880	Barren Creek Springs, Md.	Tampa, Fla.
210706		Sch.	Elizabeth Carter.	35	32	63.0	18.1	5.1	3	1912	Alexandria, Va.	Tappahannock, Va.
209891		Sch.	Elizabeth Clarke.	38	29	69.3	19.2	5.5	3	1912	Washington, D. C.	Washington, D. C.
202646	K. V. D. F.	Sch.	Elizabeth Dantler.	424	361	134.0	25.9	15.4	6	1867	Glasgow, Scotland.	Do.
135768	K. C. L. S.	Sch.	Elizabeth Gilbert.	576	482	148.3	35.0	12.6	8	1884	Bath, Me.	Gulfport, Miss.
8635		Slp.	Elizabeth Grafton.	8	8	32.0	13.0	3.0	2	1870	Port Jefferson, N. Y.	New York, N. Y.
136075		Sch.	Elizabeth Hughes.	13	9	51.8	13.2	3.6	4	1889	St. Peters Creek, Md.	Greenport, N. Y.
136566	K. Q. R. C.	Sch.	Elizabeth N.	138	102	99.0	24.4	10.7	18	1901	Essex, Mass.	Baltimore, Md.
200201	K. S. P. W.	Sch.	Elizabeth Palmer.	3,065	2,446	300.4	48.3	28.3	7	1903	Bath, Me.	Bucksport, Me.
136084		Sch.	Elizabeth A. Rowe.	13	8	53.6	14.5	3.8	4	1889	St. Peters, Md.	Tappahannock, Va.
135797		Sch.	Elizabeth H. Raabe.	26	19	57.5	17.9	4.1	3	1884	Back Bay, Miss.	Gulfport, Miss.
135063	J. Q. M. C.	Sch.	Elizabeth M. Cook.	282	231	124.8	30.4	10.9	6	1874	Calais, Me.	Boothbay, Me.
200259	K. S. Q. J.	Sch.	Elizabeth T. Doyle.	781	660	174.3	36.0	18.4	7	1903	Boston, Mass.	Providence, R. I.
136536		Sch.	Elk.	6	6	28.4	10.2	4.0	1	1896	Ballard, Wash.	Port Townsend, Wash.
208253	L. B. R. W.	Sch.	Elk.	123	83	102.0	24.7	11.2	19	1910	Essex, Mass.	Boston, Mass.
136780	K. P. Q. M.	*Sch.	Elk Garden.	847	749	185.7	35.3	16.2	3	1900	Bath, Me.	Philadelphia, Pa.
135668		Sch.	Ella.	19	18	52.1	15.5	4.7	2	1882	Baltimore, Md.	Crisfield, Md.

\* Formerly schooner-yacht Betsey.

\* Formerly British barkentine (a Danish, b Gallovidian).

\* Formerly schooner Edward P. Avery.



## MERCHANT SAILING VESSELS OF THE UNITED STATES—Continued.

Official No.	Signal letters.	Rig.	Name of vessel.	Gross tonnage.	Net tonnage.	Length.	Breadth.	Depth.	Crew.	When built.	Where built.	Home port (where permanent document issues).
						Feet.	Feet.	Feet.				
135716		Sch.	Ella	26	18	62.0	18.4	5.0	3	1883	Pocomoke City, Md.	Alexandria, Va.
135835		Slp.	Ella	17	16	39.8	13.9	3.1	1	1885	Portland, Me.	Portland, Me.
136139		Sch.	Ella	60	57	73.0	22.5	5.6	2	1889	Baltimore, Md.	Patchogue, N. Y.
135562		Slp.	Ella A	10	9	35.5	13.5	3.3	1	1882	East Rockaway, N. Y.	Do.
135638		Sch.	Ella Agnes	10	9	46.7	14.5	2.8	7	1882	Cambridge, Md.	Baltimore, Md.
136266		Sch.	Ella Barnard	34	32	63.8	16.8	4.1	4	1892	Madison, Md.	Do.
21865		Sch.	<sup>1</sup> Ella Belle	23	22	60.5	16.6	4.7	1	1869	Greenport, N. Y.	Patchogue, N. Y.
135632	J. W. Q. P.	Sch.	<sup>2</sup> Ella Clifton	108	92	89.0	23.9	7.3	4	1872	St. John, New Brunswick	Boston, Mass.
136184		Sch.	Ella Covington	16	15	55.0	16.6	4.1	1	1891	Currioman, Va.	Seaford, Del.
135457		Sch.	Ella Dail	9	6	47.0	11.9	3.4	2	1880	Dorchester County, Md.	Annapolis, Md.
8863		Sch.	Ella Davis	26	18	54.5	18.2	5.6	3	1872	Somerset County, Md.	Crisfield, Md.
136162		Sch.	Ella Estelle	5	5	23.5	12.4	3.4	2	1890	Key West, Fla.	Key West, Fla.
8725		Sch.	Ella Eudora	31	29	52.2	19.0	4.9	1	1871	Mount Desert, Me.	Bucksport, Me.
135625		Sch.	Ella Flaherty	32	22	58.4	19.5	5.5	2	1882	Baltimore, Md.	Cape Charles, Va.
203587		Slp.	Ella Frances	8	6	43.0	14.0	3.5	1	1906	Hopkins, Va.	Crisfield, Md.
210552		Sch.	Ella G	9	9	42.9	16.2	3.5	3	1912	Hollywood, Md.	Annapolis, Md.
136339		Sch.	Ella Gray	9	6	44.7	11.6	2.7	1	1892	Smyrna, N. C.	Beaufort, N. C.
135998		Sch.	Ella Horton	7	7	42.4	10.0	3.5	1	1888	Morehead City, N. C.	Do.
135887		Sch.	Ella K	31	21	56.6	20.8	4.4	2	1886	Jordan River, Miss.	Gulfport, Miss.
136150		Sch.	Ella Larmore	10	9	48.5	15.2	3.3	3	1890	Cambridge, Md.	Crisfield, Md.
136041		Cat.	Ella Louise	5	5	28.0	12.5	3.8	0	1885	Hyannis, Mass.	Providence, R. I.
135266		Sch.	Ella M	15	9	42.0	16.8	4.4	3	1876	Long Island, N. Y.	Bridgeton, N. J.
136420		Sch.	Ella May	10	7	44.0	11.2	2.3	1	1894	Smyrna, N. C.	Beaufort, N. C.
136720		Slp.	Ella Myrtle	20	11	48.0	17.6	4.4	2	1898	Straits, N. C.	Newbern, N. C.
135044		Sch.	Ella Strickland	41	26	60.5	21.5	5.3	3	1874	New London, Conn.	Cape Charles, Va.
136920		Slp.	Ella Wilson	7	7	41.0	14.1	3.8	4	1901	Oriole, Md.	Baltimore, Md.
8924		Sch.	Ella Worden	38	36	71.8	18.2	4.9	3	1873	Brooklyn, N. Y.	Newport News, Va.
136355		Sch.	Ella A. Call	59	56	60.0	22.0	5.0	2	1893	Milford, Del.	Camden, N. J.
135395		Sch.	Ella C. Andrews	53	38	59.0	22.0	4.7	5	1878	Pearlington, Miss.	Gulfport, Miss.
136851		Sch.	Ella F. Cripps	47	47	69.2	21.9	5.8	3	1900	St. Michaels, Md.	Baltimore, Md.
7180	H. F. N. V.	Sch.	Ella F. Crowell	164	135	93.8	26.4	7.0	5	1864	East Haven, Conn.	Rockland, Me.
135844		Sch.	Ella G. King	75	52	77.1	21.0	8.0	18	1885	Essex, Mass.	Gloucester, Mass.
136307		Sch.	Ella G. Pride	299	27	67.5	20.7	4.8	3	1892	Pocomoke City, Md.	Crisfield, Md.
200959		Sch.	Ella L. Collins	5	5	26.7	11.0	3.1	2	1904	Pine Key, Fla.	Key West, Fla.
136182	K. J. G. H.	Sch.	Ella L. Davenport	543	470	151.4	34.6	12.9	7	1891	Bath, Me.	Boston, Mass.
136642		Sch.	Ella L. Sterling	8	8	46.6	13.2	3.6	1	1897	Parsonville, Md.	Bridgeton, N. J.
135757		Sch.	Ella M. Doughty	75	51	80.0	22.7	7.6	13	1884	Kennebunk, Me.	Portland, Me.
8946	J. N. F. G.	Sch.	Ella M. Storer	449	426	135.7	32.0	14.7	6	1873	Waldoboro, Me.	New York, N. Y.
136222	K. J. R. L.	Sch.	Ella M. Willey	841	735	184.6	37.8	17.2	8	1891	Thomaston, Me.	Thomaston, Me.
8956		Sch.	Ella R. Hill	46	34	71.0	23.0	5.1	3	1873	Beaufort, N. C.	Newbern, N. C.
135966		Sch.	Ella R. Simpson	83	79	81.0	23.4	5.6	2	1887	Milford, Del.	New York, N. Y.
137032		Slp.	Ella S. Henderson	9	5	47.0	15.6	3.5	4	1902	Belhaven, N. C.	Edenton, N. C.
136989		Sch.	Ella T. Nelson	9	9	44.3	12.4	2.6	1	1902	Morehead City, N. C.	Beaufort, N. C.
8837		Sch.	Ella Y. Daniel	36	25	62.2	21.5	6.0	10	1872	Dorchester County, Md.	Crisfield, Md.
135183		Sch.	Ella and Carrie	51	37	69.0	22.8	5.4	3	1875	do.	Do.
135901		Sch.	Ella and Nora	9	9	45.0	11.6	3.7	1	1886	Wicomico County, Md.	Newport News, Va.
8781		Sch.	Ellanora	33	20	53.8	19.5	5.0	4	1868	Bridgeton, N. J.	Bridgeton, N. J.
135914		Sch.	Ellaralmia	15	14	51.6	14.8	4.2	2	1886	Sharptown, Md.	Newport News, Va.
135838		Sch.	<sup>3</sup> Ellen	12	12	36.9	14.5	5.0	2	1885	San Francisco, Cal.	San Diego, Cal.
200540		Sch.	Ellen	84	72	82.0	28.5	4.5	2	1903	do.	San Francisco, Cal.
137056		Sch.	Ellen C	70	62	75.0	24.2	6.3	4	1902	Perdido, Fla.	Mobile, Ala.
136207		Sch.	Ellen Cue	40	25	68.7	23.7	4.4	4	1891	Kiln, Miss.	Gulfport, Miss.
135553		Sch.	Ellen G	30	28	62.0	20.8	5.8	1	1881	Mary Esther, Fla.	Pensacola, Fla.
8327		Sch.	Ellen Gunderson	35	34	58.5	22.0	4.5	1	1868	San Francisco, Cal.	San Francisco, Cal.
201394	K. T. J. M.	Sch.	Ellen Little	999	807	188.2	39.2	11.7	9	1904	Rockland, Me.	Boston, Mass.
8613		Sch.	Ellen M	6	6	39.7	11.1	3.9	2	1868	Scituate, Mass.	Salem, Mass.
7084		Sch.	Ellen Maria	32	30	59.7	17.5	5.2	1	1852	Falmouth, Mass.	Castine, Me.
136669		Sch.	Ellen W	23	23	52.8	13.8	5.6	2	1898	Holly, Wash.	Port Townsend, Wash.
7880		Sch.	Ellen A. Richardson	29	19	52.2	18.4	5.1	2	1864	Marcus Hook, Pa.	Tappahannock, Va.
135574	J. W. C. G.	Sch.	Ellen A. Swift	131	125	88.5	24.0	9.1	20	1882	Essex, Mass.	New Bedford, Mass.
137019		Sch.	Ellen C. Burke	92	60	90.5	23.8	10.6	19	1902	do.	Galveston, Tex.
8964	J. N. S. M.	Sch.	Ellen M. Golder	651	572	152.5	35.0	17.1	8	1873	Bath, Me.	Boston, Mass.
135268		Sch.	Ellen and Alice	38	36	63.0	20.0	5.8	2	1877	Gloucester County, Va.	Baltimore, Md.
209738		Sch.	Ellen and Mary	142	97	109.7	25.5	12.2	18	1912	Essex, Mass.	Boston, Mass.
136570	K. M. T. P.	Sch.	Ellenville	858	757	194.4	34.8	16.0	3	1896	Bath, Me.	New York, N. Y.
92649		Slp.	Ellida	9	9	31.6	14.3	3.5	1	1895	Patchogue, N. Y.	Do.
204910		Slp.	Elliot V	8	8	36.0	12.3	2.8	1	1907	Booth Bay Harbor, Me.	Boothbay, Me.
137041		Slp.	Elmer C	6	6	35.0	12.2	2.8	5	1902	Oxford, Md.	Baltimore, Md.
137074		Sch.	Elmer E. Gray	121	84	106.5	24.0	11.2	19	1903	Essex, Mass.	Boston, Mass.
202059	K. T. V. J.	Sch. y.	ELMINA	135	120	103.5	25.0	14.7	22	1905	South Boston, Mass.	New Haven, Conn.
136540		Slp.	Elmo	7	7	34.6	15.6	3.0	1	1893	St. Augustine, Fla.	St. Augustine, Fla.
137036		Sch.	Elmo	44	44	72.5	19.6	8.6	7	1902	Essex, Mass.	Galveston, Tex.
205884		Sch.	Eloise	38	29	59.1	18.5	9.2	3	1908	Newbern, N. C.	Newbern, N. C.
209213		Sch.	Eloise	24	20	54.0	18.8	4.9	6	1911	Oriole, Md.	Crisfield, Md.
206172		Sch.	El Pipila	11	11	36.4	10.7	4.4	2	1909	San Diego, Cal.	San Diego, Cal.
210320		Sch.	El Roy	20	13	48.7	18.0	3.8	5	1912	Biloxi, Miss.	Gulfport, Miss.
137065		Sch.	Elsa	11	10	34.5	11.3	6.7	3	1903	Erie, Pa.	Erie, Pa.

<sup>1</sup> Formerly schooner Rosanna.<sup>2</sup> Formerly British schooner Ella Clifton.<sup>3</sup> Formerly schooner Ellen.<sup>4</sup> Mexican schooner Ellen.

## MERCHANT SAILING VESSELS OF THE UNITED STATES—Continued.

Official No.	Signal letters.	Rig.	Name of vessel.	Gross tonnage.	Net tonnage.	Length.	Breadth.	Depth.	Crew.	When built.	Where built.	Home port (where permanent document issues).
						Feet.	Feet.	Feet.				
135020		Slp.	Elsie	22	21	56.4	14.6	4.0	2	1874	Philadelphia, Pa.	Baltimore, Md.
136939		Slp.	Elsie	8	8	40.3	14.4	3.6	4	1901	Wittman, Md.	Do.
207475	L. B. M. S.	Sch.	Elsie	137	98	106.5	25.0	11.5	22	1910	Essex, Mass.	Boston, Mass.
136832		Slp.	Elsie E.	8	8	41.0	14.5	4.0	6	1900	Hopewell, Md.	Crisfield, Md.
7028		Slp.	Elsie May	23	22	50.4	19.0	4.2	3	1864	Northport, N. Y.	Do.
207848		Slp.	Elsie May	6	6	35.8	12.6	3.0	3	1910	Oriole, Md.	Do.
205528		Slp.	Elsie N.	13	10	36.2	15.0	4.7	1	1908	New Haven, Conn.	New Haven, Conn.
135733	K. B. T. P	Sch.	Elsie A. Bayles	296	252	115.5	30.5	14.0	6	1883	Port Jefferson, N. Y.	Bangor, Me.
136210		Sch.	Elsie F. Rowe	58	35	73.0	20.5	8.4	6	1891	Essex, Mass.	Tampa, Fla.
136699		Sch.	Elsie M. Reichert	18	9	46.2	17.1	4.7	4	1898	Bridgeton, N. J.	Bridgeton, N. J.
107543		Sj. y.	Elske	18	18	49.6	13.3	7.0	2	1900	Marblehead, Mass.	New York, N. Y.
136930		Slp.	Elsworth	8	8	39.9	14.3	3.1	5	1901	Hudson, Md.	Baltimore, Md.
135071		Sch.	Elvina English	27	17	55.0	18.5	4.9	4	1873	Bridgeton, N. J.	Bridgeton, N. J.
135872		Sch.	Elvina E. Schoch	24	14	51.6	18.0	5.1	5	1886	Port Norris, N. J.	Somers Point, N. J.
203684		Slp.	Elvira C.	7	7	41.3	14.1	3.0	3	1906	Deepcreek, Va.	Crisfield, Md.
135173	J. R. L. N.	Shp.	Elwell	1,461	1,356	212.3	39.1	24.7	15	1875	Damariscotta, Me.	Seattle, Wash.
136212		Sch.	Emeline	5	5	38.0	10.0	3.3	1	1887	Erie, Pa.	Cape Charles, Va.
8293		Sch.	Emerald	21	20	50.0	16.0	4.1	1	1868	San Francisco, Cal.	San Francisco, Cal.
135782		Sch.	Emerald	42	40	62.8	19.0	6.8	12	1884	Essex, Mass.	New Bedford, Mass.
137050		Slp.	Emerson	10	8	43.5	14.3	3.4	3	1902	Broomes Island, Md.	Crisfield, Md.
7806		Slp.	Emery Susan	6	6	32.3	10.8	3.0	2	1865	Norfolk, Va.	Norfolk, Va.
137051		Sch.	Emilia Enos	97	66	89.0	23.9	9.5	18	1902	Essex, Mass.	Provincetown, Mass.
200301		Sch.	Emilia Gloria	59	59	76.5	20.0	9.2	6	1903	do	Mobile, Ala.
135259		Slp.	Emilie	6	5	28.9	11.4	4.0	1	1876	Charleston, S. C.	Charleston, S. C.
137038	K. S. C. T.	*Sch.	Emilie	1,069	939	216.5	35.2	18.3	4	1902	Bath, Me.	Boston, Mass.
8438		Sch.	Emilie Belle	27	25	51.8	18.4	4.6	2	1868	Patchogue, N. Y.	Castine, Me.
8811		Sch.	Emilie Martin	19	18	48.5	17.8	3.3	1	1872	San Francisco, Cal.	San Francisco, Cal.
8666		Slp.	Emily	5	5	27.4	11.6	3.1	1	1870	Seaford, N. Y.	Cold Spring, N. Y.
135181		Slp.	Emily	6	6	37.9	13.6	3.9	2	1875	Wicomico County, Md	Crisfield, Md.
136578		Slp.	Emily	6	5	42.9	14.2	2.7	3	1896	Royal Oak, Md.	Bridgeton, N. J.
136941		Slp.	Emily	6	6	36.5	12.2	2.5	2	1901	Tilghman, Md.	Baltimore, Md.
136982		Sch.	Emily Cooney	73	44	77.6	21.0	9.4	10	1902	Essex, Mass.	Pensacola, Fla.
7052		Sch.	Emily Jane	17	11	39.1	16.5	4.9	4	1842	Somerset County, Md.	Philadelphia, Pa.
136524		Lgr.	Emily L.	9	7	38.5	14.1	3.5	1	1895	Terrebonne, La.	Brashear, La.
7987		Sch.	Emily Lundt	34	32	58.3	20.7	4.5	1	1861	San Francisco, Cal.	San Francisco, Cal.
201310		Sch.	Emily T.	9	7	38.7	14.0	4.0	1	1903	Green Bay, Wis.	Milwaukee, Wis.
7890		Sch.	Emily E. Burton	88	83	85.5	24.0	6.4	3	1871	Lewisville, Del.	Baltimore, Md.
135732	K. B. T. N.	Sch.	Emily F. Bichard	50	44	63.5	22.3	5.0	1	1867	San Francisco, Cal.	San Francisco, Cal.
135468	J. T. W. Q.	Bk.	Emily F. Northam	332	315	131.2	33.0	10.5	6	1883	Portland, Conn.	New York, N. Y.
136917	K. R. D. S.	*Sch.	Emily F. Whitney	1,317	1,207	193.5	37.8	23.5	13	1880	Boston, Mass.	San Francisco, Cal.
135711		Sch.	Emily I. White	352	296	130.7	33.7	10.7	6	1901	Machias, Me.	Machias, Me.
135805		Sch.	Emily P. Wright	97	92	86.4	22.8	8.6	17	1884	Essex, Mass.	New York, N. Y.
135775	K. D. F. H.	*Sch.	Emily S. Baymore	256	231	124.0	27.0	9.0	1	1884	Dennisville, N. J.	Do.
136559		Slp.	Emlen Hewes Green	9	5	34.0	13.0	4.1	2	1883	Marcus Hook, Pa.	Wilmington, Del.
7276		Sch.	Emma	28	27	65.8	14.0	4.6	2	1853	Charleston, S. C.	Charleston, S. C.
7643		Sch.	Emma	64	61	74.0	24.4	5.9	3	1864	Cornwall, N. Y.	Hartford, Conn.
8734		Sch.	Emma	54	46	63.5	23.7	5.4	4	1871	Stockton, Me.	Boston, Mass.
8914		Slp.	Emma	6	6	29.7	11.5	3.0	3	1873	Newark, Md.	Cape Charles, Va.
135254		Sch.	Emma	47	45	59.0	22.5	4.7	2	1876	San Rafael, Cal.	San Francisco, Cal.
135299		Slp.	Emma	11	11	37.4	14.4	3.7	2	1877	South Norwalk, Conn.	Newark, N. J.
136036		Slp.	Emma	8	7	35.5	13.5	3.4	1	1889	Dividing Creek, N. J.	Bridgeton, Conn.
136128		Sch.	Emma	34	33	64.0	17.0	6.0	2	1890	Benicia, Cal.	Unalaska, Alaska.
136370		Sch.	Emma	22	21	47.0	14.7	5.2	2	1892	Shokan, Alaska	Juneau, Alaska.
136945		Slp.	Emma	6	6	37.8	12.4	2.7	4	1901	Oriole, Md.	Crisfield, Md.
137039		Slp.	Emma	15	15	38.1	13.6	5.0	1	1902	Port Ludlow, Wash.	Port Townsend, Wash.
205995		Sch.	Emma	9	6	34.6	14.4	2.9	1	1908	Vincent, La.	Brashear, La.
206408		Sch.	Emma	80	80	65.7	23.6	7.2	7	1909	San Diego, Cal.	San Diego, Cal.
135750		Sch.	Emma B.	20	19	55.0	15.6	7.0	5	1883	Pascagoula, Miss.	New Orleans, La.
7685		Slp.	Emma Bird	9	9	33.5	14.5	3.3	1	1864	Patchogue, N. Y.	New York, N. Y.
135780		Cat.	Emma C.	5	5	25.6	11.8	3.3	1	1884	Greenbank, N. J.	Somers Point, N. J.
8731		Sch.	Emma Clara	18	18	43.9	16.6	3.5	1	1871	Rockport, Tex.	Brashear, La.
136565		Slp.	Emma Clyde	8	6	39.6	10.0	3.3	1	1896	Poquoson, Va.	Newport News, Va.
136910		*Sch.	Emma Crawford	26	18	60.1	24.5	3.7	4	1901	Clio, La.	Gulport, Miss.
136569		Slp.	Emma E.	5	5	29.2	11.4	3.5	1	1896	Bridgeton, Conn.	Bridgeton, Conn.
136715		Slp.	Emma Frances	7	7	41.0	14.0	2.8	5	1898	Hoopers Island, Md.	Crisfield, Md.
135775		Sch.	Emma Hand	16	9	51.8	17.0	3.5	3	1884	Wolftown, Miss.	Mobile, Ala.
136256		Sch.	Emma Harvey	11	11	37.0	14.0	3.5	3	1891	Back Bay, Miss.	Gulport, Miss.
136444		Cat.	Emma J.	5	5	22.5	11.0	3.5	1	1891	Osterville, Mass.	Nantucket, Mass.
201897		Sch.	Emma Jane	10	10	42.0	13.0	3.2	1	1905	Davis, N. C.	Beaufort, N. C.
8729		Sch.	Emma Jane	42	40	67.5	20.1	6.5	6	1871	Gloucester, Mass.	Pensacola, Fla.
135207		Sch.	Emma Jane	25	24	52.4	16.0	4.5	2	1876	Bayport, N. Y.	Cold Spring, N. Y.
135464		Sch.	Emma Langhammer	28	20	57.6	18.2	5.4	8	1889	Dorchester County, Md	Crisfield, Md.
136082		Sch.	Emma Lawrence	10	9	52.2	13.5	3.0	5	1880	St. Peters, Md.	Do.
136849		Sch.	Emma M.	7	5	35.9	12.6	2.9	2	1900	Bay St. Louis, Miss.	Gulport, Miss.
136003		Sch.	Emma May	23	22	60.3	18.2	4.0	2	1889	Crisfield, Md.	Tappahannock, Va.
136925		Slp.	Emma May	7	7	41.8	14.1	3.6	4	1901	Oriole, Md.	Baltimore, Md.
8917	J. M. T. N.	Sch.	Emma McAdam	166	145	101.0	27.4	8.6	3	1872	Calais, Me.	Boston, Mass.
202424		Slp.	Emma Newbill	9	6	38.2	13.7	2.9	1	1900	Crisfield, Md.	Richmond, Va.

<sup>(a)</sup> Formerly steam yacht  
<sup>(b)</sup> Formerly American.

<sup>(a)</sup> Formerly ship Emily F. Whitney.  
<sup>(b)</sup> Formerly British ship Emily F. Whitney.

## MERCHANT SAILING VESSELS OF THE UNITED STATES—Continued.

Official No.	Signal letters.	Rig.	Name of vessel.	Gross tonnage.	Net tonnage.	Length.	Breadth.	Depth.	Crew.	When built.	Where built.	Home port (where permanent document issues).
						Feet.	Feet.	Feet.				
136421		Sch.	Emma Reis.....	26	25	50.0	18.0	4.4	2	1894	Millford, Del.....	Wilmington, Del.
136375		Sch.	Emma S.....	7	7	33.0	11.0	3.7	1	1893	Newbern, N. C.....	Newbern, N. C.
135300		Sch.	Emma Southard.....	72	68	76.6	25.3	5.4	3	1877	Port Jefferson, N. Y.....	New York, N. Y.
135247		Sch.	Emma Temple.....	48	45	69.7	21.4	5.3	6	1876	Queen Anne County, Md.....	Baltimore, Md.
7339		Sch.	Emma Virginia.....	41	39	72.4	20.7	5.4	8	1845	Dorchester County, Md.....	Crisfield, Md.
135414		Slp.	Emma W.....	12	11	37.5	14.7	5.1	1	1879	Weeksville, N. J.....	Somers Point, N. J.
8528		Sch.	Emma A. Chesebro.....	86	81	85.1	26.1	6.0	3	1869	Westerly, R. I.....	New York, N. Y.
136926		Sch.	Emma A. Faulkner.....	52	52	71.4	23.1	6.3	8	1901	Tilghmans Island, Md.....	Baltimore, Md.
7971		Sch.	Emma C. Berry.....	15	14	39.2	14.6	5.7	2	1866	Noank, Conn.....	Portland, Me.
8900		Sch.	Emma C. Hutchinson.....	736	699	195.7	34.2	14.0	6	1873	Port Huron, Mich.....	Chicago, Ill.
8014		Sch.	Emma C. Lore.....	18	10	50.3	16.5	4.6	5	1861	Newport, N. J.....	Wilmington, Del.
135865		Sch.	Emma C. Titus.....	44	42	63.6	22.3	5.4	2	1885	City Island, N. Y.....	Cold Spring, N. Y.
136244		Sch.	Emma E. Laird.....	6	6	43.0	11.2	3.3	1	1891	St. Peters, Md.....	Annapolis, Md.
136158		Sch.	Emma E. Overton.....	46	43	61.0	21.0	4.2	2	1890	Bellport, N. Y.....	Patchogue, N. Y.
36427		Sch.	Emma E. Tyson.....	356	338	157.2	30.6	9.5	6	1871	Manistee, Mich.....	Detroit, Mich.
135676	K. B. G. M.	Sch.	Emma F. Angell.....	862	819	174.9	37.3	15.4	8	1883	Bath, Me.....	New York, N. Y.
8625		Sch.	Emma F. Chase.....	69	65	73.7	22.5	7.6	2	1870	East Boston, Mass.....	Machias, Me.
20287		Sch.	Emma F. Newcomb.....	43	26	63.0	19.8	5.5	7	1906	Greenwich, N. J.....	Bridgeport, N. J.
135934		Sch.	Emma J. Mestier.....	24	13	62.0	20.3	4.1	4	1887	Madisonville, La.....	New Orleans, La.
136713		Slp.	Emma M. Bradshaw.....	6	6	38.0	11.6	3.3	1	(†)	Crisfield, Md.....	Newport News, Va.
135522		Sch.	Emma M. Robinson.....	63	44	76.5	23.6	5.8	2	1881	Millford, Del.....	Patchogue, N. Y.
136274		Sch.	Emma P. Clemens.....	11	10	37.5	14.0	3.4	3	1892	Biloxi, Miss.....	Gulfport, Miss.
136996		Sch.	Emma R. Faunce.....	13	10	42.7	14.9	4.4	3	1902	Palmer, Md.....	Annapolis, Md.
135614	J. W. L. N.	Sch.	Emma S. Briggs.....	294	244	123.7	33.0	9.0	5	1882	Wiscasset, Me.....	Bath, Me.
200095	K. S. P. D.	Sch.	Emma S. Lord.....	374	300	139.8	32.2	10.5	6	1903	Millbridge, Me.....	Bangor, Me.
135741		Sch.	Emma V. Willis.....	45	43	64.9	22.1	6.3	3	1883	St. Michaels, Md.....	Baltimore, Md.
8774		Sch.	Emma W. Day.....	96	81	78.5	24.0	8.4	2	1871	Pembroke, Me.....	Machias, Me.
136076		Sch.	Emma W. Somers.....	15	9	55.0	15.0	4.2	2	1889	St. Peters Creek, Md.....	Tappahannock, Va.
136232	K. T. Q. H.	Sch.	Emma and Helen.....	94	62	84.7	23.0	9.2	17	1891	Essex, Mass.....	New York, N. Y.
210626		Slp.	Emmer.....	6	6	32.0	11.5	3.0	1	1912	Key West, Fla.....	Key West, Fla.
136894		Sch.	Encarnacion.....	58	55	60.5	18.9	6.1	6	1892	Liverpool, England.....	San Juan, P. R.
208667	L. B. V. T.	Sch. y.	ENCHANTRESS.....	191	171	118.4	27.1	16.6	24*	1911	Neponset, Mass.....	New York, N. Y.
136612	K. N. C. D.	Sch.	Encore.....	651	572	181.9	36.4	14.0	9	1897	North Bend, Oreg.....	San Francisco, Cal.
136341		Sch.	Endeavour.....	7	7	46.0	11.6	3.6	2	1892	Hellens Creek, Md.....	Annapolis, Md.
136779	K. P. Q. L.	Sch. y.	Endymion.....	144	116	111.6	24.4	12.7	18	1899	South Boston, Mass.....	Bridgeport, Conn.
8621		Sch.	Energy.....	24	22	50.5	18.6	3.6	2	1870	Gallinas Creek, Cal.....	San Francisco, Cal.
135808		Slp.	Energy.....	9	8	35.4	13.6	3.0	2	1884	Norfolk County, Va.....	Norfolk, Va.
200355		Sch.	Engracia.....	17	15	37.6	11.8	4.0	3	1903	Mayaguez, P. R.....	San Juan, P. R.
8508		Slp.	Enola.....	19	10	51.0	18.5	4.5	3	1869	Westhaven, Conn.....	Alexandria, Va.
8591	J. H. L. G.	*Sch.	Enos Soule.....	1,386	1,317	198.4	38.1	18.5	3	1869	Freeport, Me.....	Perth Amboy, N. J.
8632		Sch.	Enterprise.....	22	21	48.0	19.4	4.3	7	1869	Wicomico County, Md.....	Crisfield, Md.
136691	K. N. P. H.	*Sch.	Enterprise.....	901	838	194.0	35.0	17.6	4	1898	Noank, Conn.....	Philadelphia, Pa.
202373		Sch.	Enterprise.....	13	10	42.3	15.0	3.1	1	1905	Bon Secour, Ala.....	Mobile, Ala.
206146		Sch.	Enterprise.....	38	32	71.7	21.4	5.3	2	1909	Deer Isle, Me.....	Deer Isle, Me.
205649		Slp.	Entusiasmo.....	7	7	35.0	13.0	3.8	3	1908	Mayaguez, P. R.....	San Juan, P. R.
136845		Slp.	Envy.....	18	14	43.2	17.3	3.5	3	1900	Thunderbolt, Ga.....	Savannah, Ga.
136030		Sch.	Ephraim Mulford.....	33	20	60.0	19.3	5.8	4	1889	Bridgeton, N. J.....	Bridgeton, N. J.
136767	K. P. M. C.	*Sch.	Ephrata.....	954	865	193.6	35.0	17.6	4	1899	Noank, Conn.....	Philadelphia, Pa.
7851		Sch.	Era.....	26	25	47.0	17.6	4.6	2	1849	Staten Island, N. Y.....	Perth Amboy, N. J.
137009		Slp.	Eretha Jackson.....	14	14	46.4	17.5	4.1	2	1902	Whitehaven, Md.....	Newport News, Va.
136641		Slp.	Eretha Murray.....	7	7	44.8	14.6	3.0	4	1897	Mount Vernon, Md.....	Annapolis, Md.
136681	K. N. J. T.	Sch.	Eric.....	574	498	174.0	37.6	12.8	9	1898	Port Blakeley, Wash.....	San Francisco, Cal.
200705		Sch.	Erma.....	94	79	82.5	29.2	5.0	3	1904	San Francisco, Cal.....	Do.
136633		Slp.	Ernestine.....	5	5	36.0	12.6	2.9	4	1897	Hopewell, Md.....	Bridgeton, N. J.
136914		Slp.	Ernie.....	6	6	37.2	14.5	3.0	3	1901	Cambridge, Md.....	Baltimore, Md.
136426		Sch.	Ernst Langhammer.....	17	16	57.0	17.0	4.2	4	1894	Pocomoke City, Md.....	Do.
8961	J. N. P. G.	Sch.	Ernst T. Lee.....	173	139	104.0	27.5	9.0	4	1873	Calais, Me.....	Calais, Me.
136697	K. N. Q. F.	Shp.	ERSKINE M. PHELPS.....	2,998	2,715	312.1	45.2	25.6	22	1898	Bath, Me.....	Los Angeles, Cal.
136275		Sch.	Ervin J. Luce.....	127	121	91.0	27.4	8.4	6	1892	New London, Conn.....	Glooucester, Mass.
136963	K. R. M. C.	Sch.	Espada.....	777	686	192.0	40.7	14.2	10	1902	Fairhaven, Cal.....	San Francisco, Cal.
203281		Sch.	Esperanto.....	140	91	107.4	25.4	11.4	28	1906	Essex, Mass.....	Glooucester, Mass.
136528		Sch.	Esperanza.....	8	7	26.0	12.5	2.8	2	1895	Tampa, Fla.....	Key West, Fla.
137007		Sch.	Esperanza.....	32	28	44.0	14.5	8.5	4	1881	Fajardo, P. R.....	San Juan, P. R.
135246		Sch.	Espinosa.....	19	18	44.0	17.8	4.0	1	1876	San Francisco, Cal.....	San Francisco, Cal.
136416		Sch.	Essay.....	12	11	39.8	14.9	3.5	2	1893	Matagorda, Tex.....	Port Lavaca, Tex.
135916		Sch.	Essex.....	22	17	49.6	17.0	4.6	1	1887	Hunting Quarters, N. C.....	Newbern, N. C.
136097	K. G. Q. W.	Sch.	Essex.....	116	84	88.7	23.8	10.2	8	1889	Essex, Mass.....	Glooucester, Mass.
135053		Sch.	Estella.....	40	38	59.0	21.4	5.5	3	1874	Absecon, N. J.....	Elizabeth City, N. C.
135199		Slp.	Estella.....	6	6	26.7	11.7	3.8	1	1876	Mystic, Conn.....	Bridgeton, Conn.
135274		Sch.	Estella.....	38	36	54.8	18.3	7.2	7	1877	Noank, Conn.....	Galveston, Tex.
135762		Sch.	Estella.....	10	9	46.1	14.0	3.3	2	1884	St. Michaels, Md.....	Tappahannock, Va.
205576		Cat.	Estella.....	5	5	25.9	12.2	2.8	1	1904	Atlantic City, N. J.....	Tuckerton, N. J.
209119		Sch.	Estelle.....	58	49	74.0	18.4	8.0	2	1898	Tawara, Japan.....	Unalaska, Alaska.
135030	K. B. D. S.	Sch. y.	Estelle.....	63	59	80.0	22.9	6.8	5	1874	South Norwalk, Conn.....	Baltimore, Md.
135879		Sch.	Estelle.....	15	14	42.5	14.5	3.6	5	1886	Key West, Fla.....	Key West, Fla.
136172		Sch.	Estelle.....	7	7	36.9	13.2	3.5	1	1891	Bon Secour, Ala.....	Mobile, Ala.
136236		Slp.	Estelle.....	9	8	41.0	11.0	3.5	2	1891	Back Creek, Va.....	Newport News, Va.

\* Formerly Spanish schooner Encarnacion.  
† Formerly Spanish schooner Esperanza.

\* Formerly Japanese schooner Tenyn Maru.  
† Rebuilt, 1868.

## MERCHANT SAILING VESSELS OF THE UNITED STATES—Continued.

Official No.	Signal letters.	Rig.	Name of vessel.	Gross tonnage.	Net tonnage.	Length.	Breadth.	Depth.	Crew.	When built.	Where built.	Home port (where permanent document issues).
						Feet.	Feet.	Feet.				
136255	K. L. B. W.	Sch.	Estelle	444	342	149.5	33.1	12.3	6	1891	Bucksport, Me.	Sag Harbor, N. Y.
136826		Sch.	Estelle	11	7	40.3	14.6	3.2	3	1900	Biloxi, Miss.	New Orleans, La.
200200		Sch.	Estelle	7	7	33.6	12.4	3.2	2	1902	Carabelle, Fla.	Apalachicola, Fla.
135722		Slp.	Estelle Gordy	7	7	32.4	10.3	2.5	2	1883	Boxiron, Md.	Cape Charles, Va.
92977	K. P. J. G.	Sch.	Estelle Krieger	1,172	1,047	184.8	40.3	18.8	10	1899	Thomaston, Me.	Boston, Mass.
136245		Sch.	Ester	10	9	51.5	13.8	3.2	5	1891	St. Peters, Md.	Crisfield, Md.
136463		Sch.	Ester Anita	105	71	92.0	24.4	9.6	20	1898	Essex, Mass.	New York, N. Y.
136140		Sch.	Esther	11	9	41.0	11.6	2.7	1	1890	Unkey Island, N. C.	Cape Charles, Va.
202256		Slp.	Esther	6	6	34.0	11.5	3.0	1	1905	Somers Point, N. J.	Somers Point, N. J.
206162	L. B. C. D.	Sch.	Esther Ann	753	631	181.2	37.1	14.4	7	1909	Bath, Me.	Hartford, Conn.
135946	K. D. W. B.	Sch.	Esther Bulne	290	245	134.6	34.0	9.0	7	1887	Eureka, Cal.	Eureka, Cal.
203515		Slp.	Esther Hur	10	8	45.5	15.8	3.3	4	1906	Champ, Md.	Crisfield, Md.
137027		Sch.	Esther Redding	22	13	54.0	18.1	3.9	4	1902	Biloxi, Miss.	Gulfport, Miss.
135950		Sch.	Ethel	7	6	28.0	12.0	4.4	2	1887	Yarmouth, Mass.	Marblehead, Mass.
136228		Slp.	Ethel	7	7	38.5	13.4	3.6	2	1891	Pocomoke City, Md.	Crisfield, Md.
136323		Sch.	Ethel	42	40	51.0	20.6	5.0	2	1892	Milford, Del.	Wilmington, Del.
136494		Slp.	Ethel	5	5	27.7	10.4	4.5	1	1894	Waldoboro, Me.	Portland, Me.
136645		Slp.	Ethel	9	9	40.7	14.0	3.2	1	1897	Royaloak, Md.	Baltimore, Md.
136703		Slp.	Ethel	5	5	28.8	11.4	2.9	1	1898	Friday Harbor, Wash.	Port Townsend, Wash.
136773		Sch.	Ethel	7	5	37.0	13.3	2.8	1	1899	Mobile, Ala.	Mobile, Ala.
136990		Sch.	Ethel	10	7	32.6	14.4	3.8	4	1902	Scranton, Miss.	Gulfport, Miss.
208196		Slp.	Ethel	6	5	27.0	11.5	2.5	1	1904	Key West, Fla.	Key West, Fla.
206326		Sch.	Ethel D	15	7	48.0	16.3	3.4	4	1909	Biloxi, Miss.	New Orleans, La.
136584		Slp.	Ethel F	6	6	36.2	13.7	3.0	4	1896	Oxford, Md.	Bridgeton, N. J.
203592		Slp.	Ethel Lewis	8	6	42.5	14.0	3.0	4	1906	Chesconnessex, Va.	Crisfield, Md.
136188		Slp.	Ethel Maud	8	7	31.0	11.1	5.4	3	1891	Bremen, Me.	Rockport, Me.
200281		Sch.	Ethel May	6	5	35.0	12.0	3.5	1	1903	Jamesville, Va.	Cape Charles, Va.
201745	K. T. Q. S.	Sch.	Ethel Mildred	96	62	86.8	22.7	10.6	20	1905	Essex, Mass.	New York, N. Y.
136273		Slp.	Ethel R	5	5	29.3	12.6	2.5	1	1882	Islip, N. Y.	Greenport, N. Y.
205776		Slp.	Ethel Ray	11	11	34.0	13.4	3.4	1	1907	Camden, N. J.	Somers Point, N. J.
202611		Sch.	Ethel Redding	18	10	52.4	18.8	3.6	5	1905	Biloxi, Miss.	Gulfport, Miss.
202492		Sch.	Ethel Ruth	24	15	59.7	19.7	2.0	3	1905	Solomons, Md.	Tappahannock, Va.
201810		Sch.	Ethel Vail	18	12	54.0	16.3	4.6	2	1905	do.	Annapolis, Md.
136197	K. J. L. S.	Sch.	Ethel Zane	498	407	165.0	36.5	11.8	8	1891	Eureka, Cal.	San Francisco, Cal.
205791		Sch.	Ethel B. Penny	93	59	99.5	22.7	9.8	16	1908	Gloucester, Mass.	Boston, Mass.
136055		Sch.	Ethel F. Merriam	78	74	72.3	21.7	6.8	4	1889	Boothbay, Me.	Do.
136931		Bkn.	Ethel M. Wright	30	22	59.0	17.9	5.3	3	1901	Elizabeth City, N. C.	Elizabeth City, N. C.
136142	K. H. L. B.	Bkn.	Ethel V. Boynton	739	654	161.3	34.0	16.2	8	1890	Harrington, Me.	New York, N. Y.
137012		Sch.	Ethelbert	22	22	48.6	15.2	4.3	1	1902	St. Petersburg, Fla.	Tampa, Fla.
136943		Sch.	Ethelyn Dryden	9	9	45.0	15.5	3.9	6	1901	Pocomoke City, Md.	Crisfield, Md.
137057		Sch.	Ether	16	12	47.6	15.7	4.6	1	1902	Newbern, N. C.	Newbern, N. C.
202026		Slp.	Etna	6	6	38.0	13.7	3.0	2	1905	Crisfield, Md.	Tappahannock, Va.
8696		Sch.	Etta	37	35	56.8	18.4	4.9	2	1870	Swansboro, N. C.	Charleston, S. C.
135144		Sch.	Etta	31	30	62.0	20.5	4.6	2	1875	St. Michaels, Md.	Annapolis, Md.
135333		Sch.	Etta	6	6	47.8	11.0	2.8	4	1881	Crisfield, Md.	Crisfield, Md.
135881		Sch.	Etta	45	36	71.5	22.5	4.7	3	1886	Barren Creek Springs, Md.	Richmond, Va.
136940		Slp.	Etta	7	7	38.5	14.0	2.7	6	1901	Cambridge, Md.	Crisfield, Md.
135187		Sch.	Etta B	25	17	48.4	17.8	4.9	4	1875	Millville, N. J.	Bridgeton, N. J.
136985		Cat.	Etta C	5	5	28.3	11.4	3.0	1	1900	Port Republic, N. J.	Somers Point, N. J.
136585		Slp.	Etta Lee	7	5	39.5	13.0	3.0	3	1896	Crisfield, Md.	Crisfield, Md.
136974		Sch.	Etta Mildred	72	45	82.0	21.5	8.6	17	1902	Essex, Mass.	Gloucester, Mass.
135994		Cat.	Etta W	6	6	23.1	10.3	4.0	1	1880	Mattapoisett, Mass.	Edgartown, Mass.
136660		Sch.	Etta L. Thompson	24	22	48.8	17.6	4.7	9	1898	Key West, Fla.	Key West, Fla.
136632		Slp.	Etta and Acie	5	5	37.8	13.5	3.0	3	1897	Wingate, Md.	Crisfield, Md.
136521		Slp.	Ettie	6	6	28.8	12.7	3.3	1	1895	Ossabaw Island, Ga.	Savannah, Ga.
135257		Sch.	Ettie A. Lee	43	41	68.0	21.0	5.2	1	1876	Freeport, Fla.	Pensacola, Fla.
8573		Sch.	Etwl	37	35	64.2	20.9	6.6	3	1899	Annessex, Md.	Baltimore, Md.
136896		Sch.	Eudora T. Wallace	6	6	39.8	12.0	3.0	1	1901	Morehead City, N. C.	Beaufort, N. C.
136257		Slp.	Eugene	8	5	30.0	9.5	3.4	1	1891	Kitty Hawk, N. C.	Elizabeth City, N. C.
205939	K. W. T. C.	Sch.	Eugenia	100	66	89.5	22.8	10.9	18	1908	Gloucester, Mass.	Gloucester, Mass.
209241	L. C. F. H.	Sch.	Eugenia Hooper	730	688	198.6	32.1	12.7	3	1911	Chesapeake City, Md.	Wilmington, Del.
135681		Sch.	Eugenie	94	89	79.2	24.1	6.8	3	1883	Millbridge, Me.	Machias, Me.
200791		Sch.	Eugenie	11	11	46.0	13.6	2.7	1	1904	Smyrna, N. C.	Beaufort, N. C.
8868		Sch.	Eugie	64	64	94.0	24.0	5.9	3	1872	Dorchester County, Md.	Baltimore, Md.
135335		Slp.	Eugie Preston	10	9	42.3	14.5	3.5	4	1882	Cambridge, Md.	Crisfield, Md.
209164		Slp.	Eula C	8	6	35.2	13.5	3.4	2	1909	Wysocking, N. C.	Newbern, N. C.
137006		Sch.	Eula K	13	10	50.0	16.8	4.6	1	1902	Elizabeth City, N. C.	Elizabeth City, N. C.
136396		Sch.	Eulalia	40	38	59.8	19.8	5.2	7	1893	Cambridge, Md.	Baltimore, Md.
135440		Cat.	Eunice	6	6	30.0	13.0	3.1	1	1880	Patchogue, N. Y.	Patchogue, N. Y.
136746		Slp.	Eunice	8	8	30.5	11.8	5.0	1	1889	Friendship, Me.	Provincetown, Mass.
136635		Slp.	Eunice S	5	5	35.7	12.5	2.8	1	1897	Hopewell, Md.	Annapolis, Md.
8267		Slp.	Euphemta	18	17	45.8	17.8	4.2	1	1868	Tottenville, N. Y.	Patchogue, N. Y.
8976		Sch.	Euphemta	10	10	32.9	13.8	4.4	3	1873	Indian Key, Fla.	Key West, Fla.
8687		Slp.	Eureka	18	17	47.3	17.5	4.0	4	1870	Sayville, N. Y.	Tappahannock, Va.
8878		Sch.	Eureka	19	18	45.4	17.3	4.6	4	1872	Laurel, Del.	Seaford, Del.
136157		Sch.	Eureka	19	11	47.7	17.7	3.8	3	1890	Biloxi, Miss.	New Orleans, La.
136038		Sch.	Eva	36	35	64.0	22.3	3.2	2	1889	San Francisco, Cal.	San Francisco, Cal.
136460		Sch.	Eva	29	28	53.0	17.0	4.2	1	1894	Astoria, Oreg.	Astoria, Oreg.

1 Formerly schooner Mary T. Quinby.



## MERCHANT SAILING VESSELS OF THE UNITED STATES—Continued.

Official No.	Signal letters.	Rig.	Name of vessel.	Gross tonnage.	Net tonnage.	Length.	Breadth.	Depth.	Crew.	When built.	Where built.	Home port (where permanent document issues).
						Feet.	Feet.	Feet.				
136634		Slp.	Eva.....	5	5	37.0	13.1	2.6	3	1897	Fairmount, Md.	Crisfield, Md.
136704		Sch.	Eva.....	6	6	48.0	11.4	3.2	4	1898	Oriole, Md.	Annapolis, Md.
136840		Sch.	Eva.....	7	7	39.1	12.9	3.1	4	1890	Cambridge, Md.	Baltimore, Md.
135408		Sch.	Eva Alice.....	24	23	55.0	18.3	5.3	28	1879	Somerset County, Md.	Do.
200358		Slp.	Eva Avina.....	17	17	43.0	15.4	6.2	7	1903	Gloucester, Mass.	Gloucester, Mass.
135571		Sch.	Eva Bell.....	19	18	58.4	15.7	4.3	2	1882	Dorchester County, Md.	Cape Charles, Va.
8551		Slp.	Eva C.....	7	7	30.8	12.6	3.9	2	1869	Greenwich, Conn.	Bridgeport, Conn.
135952		Sch.	Eva Clarence.....	10	10	50.0	13.4	3.2	2	1887	Somerset County, Md.	Baltimore, Md.
135965		Sch.	Eva Ellen.....	5	5	35.6	10.7	2.5	5	1887	Smith Island, Md.	Crisfield, Md.
202684		Sch.	Eva Foster.....	18	12	52.7	19.2	3.9	5	1905	Scranton, Miss.	Gulfport, Miss.
206877		Slp.	Eva G.....	11	11	32.9	13.9	3.8	2	1909	Darien, Ga.	Brunswick, Ga.
136410		Lgr.	Eva Ida.....	6	6	36.0	11.6	3.4	1	1893	Bayou Lafourche, La.	Brashear, La.
200462		Slp.	Eva M.....	7	5	31.2	13.3	3.2	1	1903	Behaven, N. C.	Edenton, N. C.
136201	K. J. M. T.	Sch.	Eva May.....	158	130	100.5	27.8	7.7	3	1891	Millbridge, Me.	Machias, Me.
135864		Sch.	Eva N.....	9	9	34.7	12.7	4.6	3	1885	Eastport, Me.	Eastport, Me.
135804		Slp.	Eva Sullivan.....	9	9	41.6	14.5	3.2	6	1884	Tilghmans Island, Md.	Crisfield, Md.
135599	J. W. G. S.	Sch.	Eva A. Danenhower.....	228	216	116.6	30.2	8.7	4	1882	Camden, N. J.	Boston, Mass.
136579		Sch.	Eva A. Roberts.....	6	5	39.9	12.2	2.7	2	1896	Bishop Head, Md.	Crisfield, Md.
135886	K. D. L. G.	Sch.	Eva B. Douglass.....	1,093	910	194.6	40.5	18.3	7	1886	Bath, Me.	New York, N. Y.
135473	J. V. C. D.	Sch.	Eva D. Rose.....	104	99	89.3	23.6	7.3	4	1880	Mauricetown, N. J.	Baltimore, Md.
136387		Sch.	Eva E. Evans.....	12	8	51.0	13.9	3.3	1	1893	Fairmount, Md.	Newport News, Va.
135919		Slp.	Eva M. Robbins.....	7	5	34.0	12.9	3.4	2	1887	Dividing Creek, N. J.	Bridgeton, N. J.
136016		Sch.	Eva S. Cullison.....	47	45	70.5	21.0	6.2	8	1888	Baltimore, Md.	Crisfield, Md.
136268		Sch.	Eva S. Evalyn.....	27	26	46.7	20.6	4.3	1	1892	Mary Esther, Fla.	Pensacola, Fla.
135227		Sch.	Eva S. Evalyn.....	40	38	58.5	23.0	4.0	1	1876	San Rafael, Cal.	San Francisco, Cal.
136240		Sch.	Eva S. Evalyn.....	6	6	43.7	11.0	2.9	1	1891	Smyrna, N. C.	Newbern, N. C.
136933		Slp.	Eva S. Evalyn.....	7	7	39.2	15.2	2.8	4	1901	Wittman, Md.	Baltimore, Md.
202586		Cat.	Eva S. Evalyn.....	8	8	32.0	12.5	3.5	1	1905	Port Republic, N. J.	Tuckerton, N. J.
210317		Sch.	Eva S. Evalyn Desporte.....	22	13	52.7	18.0	3.8	5	1912	Biloxi, Miss.	Gulfport, Miss.
137046		Sch.	Eva S. Evalyn Harford.....	8	8	32.1	12.2	3.9	2	1902	Apalachicola, Fla.	Apalachicola, Fla.
201677	K. T. P. J.	Sch.	Eva S. Evalyn W. Hinky.....	698	558	179.4	37.1	12.5	7	1905	Bath, Me.	Portland, Me.
136337		Cat.	Everett.....	5	5	24.0	11.5	3.2	1	1882	Atlantic City, N. J.	Somers Point, N. J.
201584		Sch.	Everett.....	8	8	34.5	15.5	3.6	2	1894	Ticton, S. C.	Beaufort, S. C.
136278		Sch.	Everett Hays.....	39	37	60.0	19.2	6.0	4	1892	Benecla, Cal.	Unalaska, Alaska.
135481		Sch.	Everett Pierce.....	67	64	73.5	21.5	7.6	14	1881	Essex, Mass.	Savannah, Ga.
136654		Slp.	Everett A. Conary.....	5	5	28.0	9.5	5.0	2	1894	Friendship, Me.	Deer Isle, Me.
136248		Slp.	Evie.....	5	5	34.9	11.0	2.8	1	1891	Somerset County, Md.	Newbern, N. C.
135679	K. B. G. Q.	Sch.	Evie B. Hall.....	425	360	148.0	33.9	11.5	5	1883	Waldoboro, Me.	Rockland, Me.
8546		Slp.	Evva.....	57	54	72.8	23.1	5.7	4	1869	Dorchester County, Md.	Crisfield, Md.
136924		Sch.	Ewell.....	6	6	40.0	13.0	2.5	5	1901	Cambridge, Md.	Baltimore, Md.
136615		Slp.	Ewing Bradshaw.....	7	7	38.0	13.0	3.2	4	1897	Crisfield, Md.	Crisfield, Md.
8209		Slp.	Excallbur.....	12	11	35.6	17.3	4.0	2	1867	Georgetown, Me.	Portland, Me.
136060		Sch.	Excel.....	44	34	68.0	22.3	4.5	4	1889	Handsboro, Miss.	Gulfport, Miss.
136271		Slp.	Excel.....	8	5	36.0	15.4	4.4	2	1892	Goshen, N. J.	Bridgeton, N. J.
135610		Slp.	Exchange.....	5	5	29.5	10.9	2.5	2	1882	Jersey City, N. J.	Perth Amboy, N. J.
136061		Sch.	Exilda.....	56	53	72.6	20.0	4.8	2	1889	Mount Clemens, Mich.	Perth Huron, Mich.
8183		Sch.	Exile.....	387	368	152.5	29.8	11.2	6	1867	Huron, Ohio.	Detroit, Mich.
136783	K. P. R. C.	Sch.	Expansion.....	545	512	170.0	36.8	12.2	9	1900	Alameda, Cal.	San Francisco, Cal.
135575		Slp.	Expert.....	12	7	37.0	15.4	4.1	1	1882	Bayport, N. Y.	Cape Charles, Va.
7337		Slp.	Express.....	8	8	37.0	14.4	3.5	1	1882		Crisfield, Md.
135416		Sch.	Extenuate.....	5	5	35.7	8.7	2.9	3	1879	Queen Annes County, Md.	Baltimore, Md.
7662		Sch.	Extra.....	53	50	63.0	24.0	5.4	3	1827	Brook Haven, N. Y.	Perth Amboy, N. J.
206076		Sch.	Extra.....	15	10	52.4	15.9	3.6	2	1909	New Orleans, La.	New Orleans, La.
<b>F.</b>												
120957		Sch.	F. Kuppersmith.....	10	9	37.0	13.0	3.2	3	1893	Dauphin Island, Ala.	Brashear, La.
121078		Sch.	F. Maker.....	8	6	31.0	11.0	3.0	2	1897	Millville, N. J.	Bridgeton, N. J.
121241		Sch.	F. Orsini.....	17	9	46.6	16.3	3.8	3	1902	Biloxi, Miss.	Gulfport, Miss.
8857	J. N. H. G.	Sch.	F. A. Allen.....	535	462	145.0	34.8	15.2	7	1872	Kennebunkport, Me.	Philadelphia, Pa.
9841		Sch.	F. A. Smith.....	77	73	79.0	28.0	8.0	4	1869	Newburyport, Mass.	Boston, Mass.
204564		Slp.	F. C. Lewis, jr.....	6	6	39.0	14.6	3.0	1	1907	Hopkins, Va.	Crisfield, Md.
120503	J. W. L. K.	Sch.	F. C. Pendleton.....	408	340	145.7	33.2	12.3	7	1882	Bangor, Me.	Belfast, Me.
120236		Sch.	F. C. Todd.....	21	19	54.0	19.0	4.6	1	1875	Pocomoke City, Md.	Crisfield, Md.
121209		Slp.	F. F. Carpenter.....	9	9	46.0	15.9	3.9	5	1901	Deals Island, Md.	Do.
9997	J. L. F. D.	Sch.	F. H. Ordfer.....	323	307	121.6	31.0	12.7	5	1871	Newburyport, Mass.	New York, N. Y.
121244		Slp.	F. M. Douglas.....	6	6	29.6	13.5	4.0	1	1899	Quincy Point, Mass.	St. George, Me.
120554		Sch.	F. M. Jones.....	26	25	54.4	14.8	6.2	3	1878	Savannah, Ga.	Beaufort, S. C.
120003		Sch.	F. M. Knapp.....	384	365	155.0	29.6	11.6	6	1867	Ferrysburg, Mich.	Perth Huron, Mich.
121169	K. Q. N. D.	Sch.	F. M. Slade.....	737	650	189.8	39.6	14.3	10	1900	Aberdeen, Wash.	San Francisco, Cal.
120923	K. L. N. R.	Sch.	F. R. Sharp.....	199	189	124.3	26.0	8.7	5	1892	Tottenville, N. Y.	New York, N. Y.
85255	J. M. B. V.	Sch.	F. P. Murphy.....	137	123	104.0	27.0	7.0	4	1873	Baltimore, Md.	Baltimore, Md.
9911		Sch.	F. W. Homans.....	66	43	73.6	21.1	7.7	5	1870	Essex, Mass.	Apalachicola, Fla.
120731	K. G. B. W.	Sch.	F. and T. Lupton.....	922	797	188.6	40.0	17.1	7	1888	Wilmington, Del.	Perth Amboy, N. J.
9792		Sch.	Fairfield.....	7	7	31.9	11.1	2.8	2	1867	Worcester County, Md.	Cape Charles, Va.
121223	K. R. S. P.	Sch.	Fairfield.....	564	478	159.8	35.4	13.5	7	1902	Bath, Me.	Cape Charles, Va.
120046		Sch.	Fairmount.....	6	6	42.4	11.2	3.1	3	1872	Somerset County, Md.	Baltimore, Md.
120999		Slp.	Fairy.....	8	8	35.4	13.5	2.5	1	1873	Easthaven, Conn.	Annapolis, Md.

1 Formerly schooner Earl T. Mason.

2 Formerly schooner Gen. E. A. Travers.



## MERCHANT SAILING VESSELS OF THE UNITED STATES—Continued.

Official No.	Signal letters.	Rig.	Name of vessel.	Gross tonnage.	Net tonnage.	Length.	Breadth.	Depth.	Crew.	When built.	Where built.	Home port (where permanent document issues).
						<i>Feet.</i>	<i>Feet.</i>	<i>Feet.</i>				
209611		Sch.	Fairy Queen	21	13	53.6	18.0	3.7	5	1912	Biloxi, Miss.	Gulfport, Miss.
9543		Slp.	Faithful	6	6	31.0	13.0	2.5	2	.....	.....	Norfolk, Va.
120244		Sch.	Falcon	21	14	48.5	16.4	4.6	3	1876	Mauricetown, N. J.	Bridgeton, N. J.
121024		Slp.	Falcon	8	8	34.7	8.3	7.6	1	1895	Seattle, Wash.	Port Townsend, Wash.
209403	L. C. G. F.	*Sch.	Fall River	1,759	1,545	262.4	44.1	19.5	4	1911	Bath, Me.	Fall River, Mass.
121138	K. P. W. L.	Shp.	<sup>1</sup> Falls of Clyde	1,809	1,748	266.1	40.0	23.5	16	1878	Port Glasgow, Scotland	San Francisco, Cal.
9892		*Sch.	Fannie	40	38	63.1	20.5	4.1	2	1869	Bayou Labatre, Ala.	Brashear, La.
120066		Sch.	Fannie	11	11	45.0	16.2	3.4	4	1873	Baltimore, Md.	Crisfield, Md.
120425		Slp.	Fannie	6	6	31.5	12.6	3.6	1	1878	Bellport, N. Y.	Norfolk, Va.
120598		Slp.	Fannie	9	8	40.7	14.3	3.2	1	1884	Cambridge, Md.	Tappahannock, Va.
120660		Sch.	Fannie	7	7	44.2	10.3	2.6	1	1886	Smyrna, N. C.	Beaufort, N. C.
120707		Sch.	Fannie	6	6	41.4	9.9	2.4	1	1888	Beaufort, N. C.	Do.
203385		Slp.	Fannie Eden	30	27	49.3	22.1	4.4	3	1906	Crescent, Ga.	Savannah, Ga.
121014		Slp.	Fannie F.	38	29	59.2	20.0	4.2	4	1896	Wiscasset, Me.	Portland, Me.
120324		Sch.	Fannie Hodgkins	88	83	75.0	24.4	7.5	4	1878	Bath, Me.	Eastport, Me.
120565		Sch.	Fannie Inasley	59	56	78.0	23.2	6.0	3	1883	Church Creek, Md.	Baltimore, Md.
120229		Slp.	Fannie May	9	9	39.0	14.2	3.5	6	1875	Dorchester County, Md.	Crisfield, Md.
120726		Sch.	Fannie May	8	8	33.2	11.9	5.2	1	1888	Harpwell, Me.	Rockland, Me.
204125	K. W. C. N.	Sch.	Fannie Palmer	2,233	1,726	263.7	45.0	21.3	13	1907	Bath, Me.	Boston, Mass.
203122	K. V. J. W.	Sch.	Fannie Prescott	404	316	142.4	36.0	11.2	7	1906	Stonington, Conn.	Stonington, Conn.
9846		Sch.	Fannie A. Fowler	60	57	75.0	24.5	5.3	3	1868	Nyack, N. Y.	Bridgeton, Conn.
121261	K. S. F. T.	Sch.	Fannie A. Smith	122	87	103.5	24.4	10.8	22	1903	Essex, Mass.	Glooucester Mass.
120723		Slp.	Fannie C. Northern	7	6	37.0	13.4	3.4	2	1888	Solomons Island, Md.	Annapolis, Md.
120603		Sch.	Fannie E. Hayward	23	22	60.0	16.8	4.7	3	1883	..... do	Do.
201580		Sch.	Fannie E. Prescott	124	87	101.0	24.0	11.4	22	1904	Essex, Mass.	Boston, Mass.
121088		Slp.	Fannie F. Bradshaw	6	6	36.7	12.4	3.2	5	1898	Ewell, Md.	Cape Charles, Va.
9849	J. G. M. B.	Sch.	Fannie F. Hall	93	89	88.0	25.2	6.9	2	1867	Stockton, Me.	Bucksport Me.
120529		Sch.	Fannie H. Stewart	351	333	136.0	33.0	11.0	5	1882	Yorktown, Va.	New York, N. Y.
201328		Slp.	Fannie L. Daugherty	8	8	41.3	15.0	3.6	1	1904	Crisfield, Md.	Crisfield, Md.
121271		Sch.	Fannie Belle Atwood	126	82	99.6	24.3	11.6	21	1903	Essex, Mass.	Boston, Mass.
120627	K. D. F. P.	Sch.	Fannie and Fay	233	198	117.5	30.8	8.8	6	1885	New London, Conn.	Deer Isle, Me.
9010		Sch.	Fanny	74	71	77.5	23.5	6.2	4	1864	Baltimore Md.	Washington, D. C.
120820		Slp.	Fanny Bell	7	6	30.0	10.9	3.1	1	1885	Patchogue, N. Y.	Savannah, Ga.
120508	J. W. M. R.	Sch.	Fanny Putard	265	252	126.5	31.0	10.8	7	1882	San Francisco, Cal.	Port Townsend Wash.
121104		Sch.	Fanny Fitzsimmons	20	15	50.6	18.6	3.7	2	1899	New Orleans, La.	New Orleans, La.
120728		Sch.	Fanny Lowery	16	15	58.0	16.6	4.4	8	1888	Tilghmans Island, Md.	Norfolk, Va.
121056		Sch.	Fanny Myers	35	21	57.0	19.0	5.2	2	1897	Dorchester, N. J.	Annapolis, Md.
120382		Slp.	Fanny Shepherd	10	7	40.0	15.0	3.4	3	1879	St. Marys, Md.	Crisfield, Md.
120832	K. J. F. M.	Sch.	Fanny C. Bowen	1,007	892	202.2	38.2	16.2	8	1891	Bath, Me.	Fall River, Mass.
202291		Sch.	Farewell	18	11	51.6	18.8	3.7	4	1906	Biloxi, Miss.	Gulfport, Miss.
9715		Sch.	Farmers' Friend	47	44	70.6	21.0	6.8	4	1848	Talbot County, Md.	Washington, D. C.
209247		Slp.	Faster	6	6	29.0	12.0	3.6	2	1911	Everett, Wash.	Port Townsend, Wash.
121050		Sch.	Father and Son	7	7	38.6	13.0	3.2	4	1897	Crisfield, Md.	Crisfield, Md.
121053		Slp.	Father and Son	6	6	38.7	13.5	2.8	4	1897	Toddsville, Md.	Do.
9942		Sch.	Father and Sons	24	23	45.9	17.5	4.6	2	1870	Newtown, Md.	Alexandria, Va.
121255		Sch.	Faustina	114	78	100.0	24.4	10.5	19	1902	Glooucester, Mass.	New York, N. Y.
37336		Slp.	Favorite	7	7	30.3	13.0	4.2	5	1856	Newport, R. I.	Newport, R. I.
120652		Sch.	Favorite	9	8	34.0	11.6	3.0	1	1886	Smyrna, N. C.	Beaufort, N. C.
120921		Sch.	Favorite	46	44	68.9	19.2	8.8	6	1892	East Boothbay, Me.	Pensacola, Fla.
121161		Sch.	Fawn	29	29	44.2	16.1	8.0	1	1900	Pierson, Wash.	San Diego, Cal.
121163		Slp.	Fawn	12	7	39.0	14.5	4.0	3	1900	Ocean View, Del.	Bridgeton, N. J.
203549		Slp.	Fay	7	6	42.0	14.0	3.0	1	1906	Deepcreek, Va.	Crisfield, Md.
120573		Sch.	Fayette N. Bradford	32	21	65.5	20.0	5.2	5	1882	Annapolis, Md.	Do.
120539		Slp.	Fayoline	5	5	23.4	12.0	3.3	0	1883	Noank, Conn.	New London, Conn.
9606		Slp.	Fearless	22	20	45.0	17.6	3.8	1	1867	California City, Cal.	San Francisco, Cal.
120004		Sch.	Fearless	165	156	120.0	24.0	8.0	5	1867	Ferrysburg, Mich.	Chicago, Ill.
120823		*Sch.	Fearless	6	6	35.4	12.5	2.2	1	1890	Matagorda, Tex.	Port Lavaca, Tex.
121159	K. Q. L. C.	Sch.	Fearless	736	653	182.5	38.5	14.5	9	1900	Hoquiam, Wash.	San Francisco, Cal.
9769		Sch.	Federal Hill	72	68	84.1	23.4	6.5	4	1856	Baltimore, Md.	Tappahannock, Va.
120121		*Sch.	Felicitous	216	205	117.7	26.8	8.7	5	1873	Manitowoc, Wis.	Milwaukee, Wis.
121011	K. M. P. D.	*Sch.	<sup>2</sup> FELIX	1,174	1,146	217.0	35.0	21.0	3	1891	Port Glasgow, Scotland	Perth Amboy, N. J.
120167	J. Q. M. K.	Bk.	Ferris S. Thompson	531	480	141.5	32.0	17.0	9	1874	Setauket, N. Y.	San Francisco, Cal.
206653	L. B. F. W.	Ywl. y.	Feu-Follet	24	24	43.0	14.8	6.1	2	1909	New York, N. Y.	New York, N. Y.
120620		Sch.	Fidelity	53	50	64.0	23.0	5.0	1	1885	San Francisco, Cal.	San Francisco, Cal.
207083	L. B. H. W.	*Sch.	Frl.	368	291	145.0	32.1	8.9	5	1910	Quincy, Mass.	New York, N. Y.
120097		Sch.	Finback	5	5	46.7	11.0	2.7	4	1873	Somerset County, Md.	Crisfield, Md.
210957		Sch.	Finnette Bornhurst	17	13	48.0	17.6	4.8	3	1913	Dividing Creek, N. J.	Bridgeton, N. J.
9447		Slp.	Fire Fly	6	6	28.6	10.3	3.0	2	.....	.....	Norfolk, Va.
121251		Sch.	Fish Hawk	91	60	86.2	24.4	10.2	13	1902	Quincy, Mass.	Pensacola, Fla.
155445		Ywl. y.	Fish Hawk	16	15	41.5	13.0	5.0	1	1902	South Boston, Mass.	Boston, Mass.
121156		Slp.	Fitz Larkin	6	6	30.7	11.7	3.0	2	1900	Jamesport, N. Y.	Greenport, N. Y.
120913		Sch.	Fitz A. Oakes	24	23	51.0	15.4	6.8	8	1892	Glooucester, Mass.	Glooucester, Mass.
9959		Sch.	Fitz J. Babson	69	65	74.9	21.1	7.6	4	1871	Essex, Mass.	New York, N. Y.
120119		Sch.	Five Sisters	33	32	81.8	19.1	3.2	3	1872	Ocoquan, Va.	Alexandria, Va.
9412	H. G. R. Q.	Sch.	Fleetwing	111	111	104.9	23.3	9.3	4	1865	New York, N. Y.	Boston, Mass.
120267		Slp.	Fleetwing	9	9	35.5	13.9	3.5	2	1876	Oxford, Md.	Baltimore, Md.

<sup>1</sup> Formerly British ship Falls of Clyde.  
<sup>2</sup> Hawaiian ship Falls of Clyde.

<sup>3</sup> Formerly German bark Felix.  
<sup>4</sup> Formerly yawl-yacht Oual.



## MERCHANT SAILING VESSELS OF THE UNITED STATES—Continued.

Official No.	Signal letters.	Rig.	Name of vessel.	Gross tonnage.	Net tonnage.	Length.	Breadth.	Depth.	Crew.	When built.	Where built.	Home port (where permanent document issues).
						Feet.	Feet.	Feet.				
120875		Sch.	Fleetwood	26	25	50.4	17.0	5.5	7	1891	Marco, Fla.	Key West, Fla.
121206		Sip.	Fletcher J. Barnes	6	5	41.0	13.2	2.6	1	1901	Hopkins, Va.	Tappahannock, Va.
120809	K. H. Q. C.	Sch. y.	Fleur-de-llys	90	86	96.6	21.9	11.8	12	1890	Bath, Me.	New York, N. Y.
9627		Sip.	Flirt	16	15	45.5	16.0	4.6	2	1866	East Lyme, Conn.	Perth Amboy, N. J.
9807		Sip.	Flirt	10	5	37.0	12.1	3.6	3	1866	Crisfield, Md.	Wilmington, Del.
121188	K. R. C. S.	Sch.	Flirt	119	82	101.0	24.9	10.6	22	1901	Essex, Mass.	Gloucester, Mass.
121135	K. P. V. L.	Sch.	Flora	865	709	185.2	35.1	17.3	3	1900	Bath, Me.	Boston, Mass.
120936		Sip.	Flora B.	6	5	29.9	11.1	2.9	2	1893	Jamesport, N. Y.	Greenport, N. Y.
201273		Sip.	Flora B.	7	6	39.5	13.2	3.0	4	1904	Fairmount, Md.	Crisfield, Md.
120044	J. M. G. R.	Sch.	Flora Condon	230	219	123.0	29.3	9.3	5	1872	Belfast, Me.	Boston, Mass.
121106		Sip.	Flora Ellen	10	6	42.5	15.0	3.8	1	1899	Pocomoke City, Md.	Cape Charles, Va.
120420		Sip.	Flora Elsie	35	26	65.2	19.8	5.4	2	1880	Islip, N. Y.	Alexandria, Va.
120918		Sch.	Flora Kirwan	67	51	80.0	23.8	6.6	4	1892	Baltimore, Md.	Baltimore, Md.
120874		Sip.	Flora May	7	7	30.6	10.2	5.2	2	1891	Deer Isle, Me.	Deer Isle, Me.
9801		Sch.	Flora Temple	35	23	63.5	21.0	6.6	3	1866	Somerset County, Md.	Baltimore, Md.
121196		Sip.	Flora Vangilder	13	7	39.6	15.6	3.9	3	1901	South Dennis, N. J.	Bridgeport, N. J.
201051	K. T. F. B.	Sch.	Flora A. Kimball	401	321	140.7	32.3	11.4	6	1904	Millbridge, Me.	Bangor, Me.
208064		Sip.	Flora A. Price	23	18	56.2	18.4	4.8	6	1910	Champ, Md.	Crisfield, Md.
208084		Sch.	Flora J. Sears	77	46	81.4	21.5	9.4	15	1904	Essex, Mass.	Pensacola, Fla.
120961	K. L. V. G.	Sch.	Flora L. Nickerson	104	63	92.8	24.2	9.8	17	1894	do.	New York, N. Y.
209517		Sch.	Flora L. Oliver	114	71	102.6	23.2	11.4	19	1912	do.	Gloucester, Mass.
120400		Sch.	Flora and Agnes	71	56	80.0	23.6	6.2	3	1880	Pocomoke City, Md.	Tappahannock, Va.
9372		Sch.	Florence	93	89	68.3	27.0	6.9	1	1865	Brooklyn, N. Y.	New York, N. Y.
9975		Sch.	Florence	75	71	78.6	26.0	5.5	3	1871	Northport, N. Y.	Do.
21536		Sch.	Florence	45	43	71.0	21.6	5.1	3	1867	Somerset County, Md.	Baltimore, Md.
121144		Sch.	Florence	44	33	73.0	21.2	6.0	3	1900	Solomons, Md.	Do.
121178		Sch.	Florence	6	6	33.6	11.2	2.4	1	1900	Mitchells Point, Tex.	Port Lavaca, Tex.
200131		Sip.	Florence	15	12	42.8	14.2	4.6	2	1903	Bushy, Va.	Tappahannock, Va.
201896		Sip.	Florence	12	10	31.6	14.5	4.5	2	1905	Charleston, S. C.	Charleston, S. C.
204054		Sip.	Florence	7	7	32.0	12.0	3.2	1	1907	Patchogue, N. Y.	Patchogue, N. Y.
120804	K. H. M. D.	Sch.	Florence A.	154	126	96.5	27.4	7.2	6	1890	Cherryfield, Me.	Tappahannock, Va.
120848		Sip.	Florence B.	8	8	32.0	13.7	3.0	1	1889	Bayport, N. Y.	Patchogue, N. Y.
120595		Sip.	Florence Cox	5	5	30.2	12.6	3.2	1	1884	Patchogue, N. Y.	Greenport, N. Y.
120791	K. G. T. J.	Sch.	Florence Creadick	732	657	164.4	35.0	13.3	7	1890	Milton, Del.	Philadelphia, Pa.
121121		Sip.	Florence Elsie	7	5	34.0	14.5	2.8	1	1900	Davis, N. C.	Beaufort, N. C.
207249		Sch.	Florence Erickson	38	30	60.0	20.0	6.2	7	1910	Leesburg, N. J.	Bridgeport, N. J.
206684	L. B. G. C.	Sch.	Florence Howard	863	683	190.2	40.0	14.0	7	1909	Stonington, Conn.	Stonington, Conn.
9307		Sip.	Florence Kellinger	18	17	44.0	15.2	4.5	2	1866	Saybrook, Conn.	Norfolk, Va.
120742		Sip.	Florence L.	6	5	28.6	11.9	3.1	1	(†)	Somers Point, N. J.	Somers Point, N. J.
121173		Sip.	Florence May	8	5	35.0	13.3	2.8	3	1898	Hoopers Island, Md.	Bridgeport, N. J.
120803		Sch.	Florence Northam	26	24	65.0	17.0	5.0	2	1890	Solomons Island, Md.	Crisfield, Md.
120954		Sch.	Florence Rosenbaum	31	19	63.5	18.2	5.1	2	1893	Oriole, Md.	Newport News, Va.
120619		Sch.	Florence Russell	60	41	71.2	23.6	5.0	3	1890	Leesburg, N. J.	New York, N. Y.
120453		Sip.	Florence Ward	6	5	29.0	12.9	3.0	1	1881	Patchogue, N. Y.	Greenport, N. Y.
120900		*Sip.	Florence A. Harnden	27	25	50.9	17.3	3.8	2	1892	Woolwich, Me.	Thomaston, Me.
120892		Sch.	Florence E. Stream	95	66	86.6	23.2	9.2	17	1892	Essex, Mass.	New York, N. Y.
204722	K. W. L. C.	Sch.	Florence M. Belding	569	492	171.7	35.5	14.5	7	1907	Portland, Me.	Newark, N. J.
121260	K. S. H. P.	Sch.	Florence M. Penley	1,154	937	195.5	40.9	20.6	8	1903	Bath, Me.	Bath, Me.
120115	J. N. T. P.	Sch.	Florence and Lillian	252	211	124.0	30.3	8.9	5	1874	Leesburg, N. J.	Bangor, Me.
121091	K. N. R. Q.	*Sch.	Florida	1,071	943	220.4	34.8	25.4	3	1871	Port Glasgow, Scotland	Perth Amboy, N. J.
121175		Sch.	Florida	26	19	49.3	15.9	8.0	6	1901	Gloucester, Mass.	Boston, Mass.
121117		Sip.	Flossie May	8	8	26.7	10.5	5.5	1	1899	Deer Isle, Me.	Belfast, Me.
121005		Sch.	Flossie D. Lee	18	15	47.0	14.9	4.5	2	1895	Dunhams Creek, N. C.	Newbern, N. C.
9838		Sch.	Flour Bluff	12	12	41.2	14.0	2.9	2	1862	Flour Bluff, Tex.	Corpus Christi, Tex.
9331		Sch.	Flower	37	22	59.7	21.0	4.6	4	1865	Bay St. Louis, Miss.	New Orleans, La.
121143		Sch.	Floyd Ella	7	7	33.0	12.6	2.8	1	1900	Galveston, Tex.	Galveston, Tex.
9482	H. G. S. V.	Sch.	Fly	113	108	90.5	26.1	6.7	6	1856	Camden, N. J.	New York, N. Y.
207969		Sip.	Fly	9	9	36.0	11.2	4.6	1	1896	Hoboken, N. J.	Bridgeport, Conn.
204192		Sip.	Flyaway	5	5	29.5	13.0	4.3	2	1906	Whitemarsh Island, Ga.	Savannah, Ga.
208403	L. B. T. W.	Sch. y.	Flyer	18	10	41.8	16.7	3.5	1	1910	San Francisco, Cal.	San Francisco, Cal.
9767		Sip.	Flying Cloud	28	23	50.0	14.0	9.6	4	1859	Bristol, R. I.	Bristol, R. I.
120989		Sch.	Flying Fish	26	17	55.2	17.7	4.8	4	1859	Baltimore, Md.	Wilmington, Del.
9280		Sip.	Flying Leader	6	6	26.5	10.7	5.0	1	1895	Friendship, Me.	Portsmouth, N. H.
9783		Sch.	Foam of the Sea	18	17	46.8	14.9	4.9	6	1866	Philadelphia, Pa.	Key West, Fla.
121139	K. P. W. M.	Bk.	Fog-Eater	7	7	34.5	9.4	2.9	2	1858	Point Breeze, Va.	Cape Charles, Va.
9780		Sch.	FOOHNG SUEY	1,048	961	203.5	34.0	19.0	14	1888	Glasgow, Scotland	Port Arthur, Tex.
9882		Sip.	Force	53	35	54.0	25.0	6.6	1	1867	Brooklyn, N. Y.	New York, N. Y.
121000	K. M. J. F.	Sch.	Forest Belle	1,333	1,271	224.6	42.1	18.2	4	1895	Bath, Me.	Machias, Me.
201500	K. T. L. P.	Sch.	Forest Belle	1,498	1,294	219.7	41.7	19.2	8	1904	Millbridge, Me.	New York, N. Y.
121149	K. Q. G. T.	Sch.	Forest City	763	682	173.4	40.0	15.2	9	1900	Marshfield, Oreg.	Savannah, Ga.
120994		Cat.	Forest Home	5	5	23.2	11.2	3.2	1	1895	Osterville, Mass.	San Francisco, Cal.
121165	K. Q. M. G.	Sch.	Forest Prince	663	598	184.0	38.5	13.6	10	1900	Alameda, Cal.	Nantucket, Mass.
120745		Sch.	Forrester	23	14	53.3	18.7	4.9	5	1889	Alameda, Cal.	San Francisco, Cal.
208253		Sch.	FORSTER W. MITCHELL	513	405	142.0	32.0	12.3	5	1909	Dividing Creek, N. J.	Bridgeport, N. J.

† Formerly schooner Remedy.

‡ Formerly British ship Colmonell.

§ Formerly British ship Cape Wrath.

¶ German bark Lina.

\* Formerly Hawaiian bark Foonng Suey.

† Formerly schooner Myrtle Tunnell.

‡ Rebuilt, 1888.

§ Composite.



## MERCHANT SAILING VESSELS OF THE UNITED STATES—Continued.

Official No.	Signal letters.	Rig.	Name of vessel.	Gross tonnage.	Net tonnage.	Length.	Breadth.	Depth.	Crew.	When built.	Where built.	Home port (where permanent document issues).
						Feet.	Feet.	Feet.				
120547		Sch.	Fortuna	85	80	98.8	22.5	11.9	9	1883	Brooklyn, N. Y.	New York, N. Y.
120640	K. D. J. V.	Sch.	Fortuna	145	138	102.6	29.6	8.3	20	1886	Fairhaven, Cal.	Tacoma, Wash.
121236		Sch.	Fortuna	44	44	72.5	19.6	8.6	8	1902	Essex, Mass.	Galveston, Tex.
121080	K. N. P. M.	*Sch.	Foster	841	741	183.8	35.2	16.1	2	1898	Bath, Me.	Fall River, Mass.
207136		Sch.	Foucher D.	14	7	47.8	16.3	3.4	4	1910	Biloxi, Miss.	New Orleans, La.
120524		Sch.	Four Boys	10	9	40.0	13.5	2.4	2	1882	Cambridge, Md.	Richmond, Va.
9961		Slp.	Four Brothers	11	10	37.0	14.2	3.6	1	1871	Manahawkin, N. J.	New York, N. Y.
120289		Slp.	Four Brothers	7	5	33.0	13.4	4.0	3	1877	Lopers Landing, Del.	Wilmington, Del.
120688		Slp.	Four Brothers	7	6	35.0	10.6	2.7	2	1887	Stockton, Md.	Cape Charles, Va.
203566		Slp.	Four Brothers	7	7	41.6	14.0	3.0	1	1906	Deepcreek, Va.	Do.
9970		Sch.	Four Sisters	19	14	47.4	16.5	4.0	2	1869	Eastville, Va.	Tappahannock, Va.
9597		Sch.	Fourth of July	49	47	60.0	22.0	5.5	1	1861	San Francisco, Cal.	San Francisco, Cal.
121055		Sch.	Fram	7	7	29.3	9.5	3.3	1	1897	Edison, Wash.	Tacoma, Wash.
120615		Sch.	Franc Miner	45	43	68.0	17.3	5.0	2	1885	Fort Howard, Wis.	Milwaukee, Wis.
120624		Sch.	Frances	8	8	50.8	15.4	3.1	1	1885	Somerset County, Md.	Norfolk, Va.
141226		Sch.	Frances	20	12	60.0	17.0	4.5	3	1892	Solomons Island, Md.	Annapolis, Md.
201838		Sch.	Frances	12	6	32.6	12.3	6.6	2	1905	Winthrop, Mass.	Plymouth, Mass.
120215		Sch.	Frances Dow	16	9	40.5	15.7	4.0	5	1875	Islip, N. Y.	Bridgeton, N. J.
121006		Sch.	Frances Ellena	8	6	40.4	12.0	3.0	2	1895	Bon Secour, Ala.	New Orleans, La.
121009	K. M. N. W.	Sch.	Frances M.	1,228	1,096	204.0	39.2	18.4	10	1896	Phippsburg, Me.	Bath, Me.
204270		Slp.	Frances Y.	15	7	29.5	14.7	3.7	1	1907	Thunderbolt, Ga.	Savannah, Ga.
121210	K. R. H. C.	Sch.	Frances C. Tunnell	1,476	1,239	217.1	41.0	19.6	8	1901	Millbridge, Me.	Philadelphia, Pa.
9834		Slp.	Frances E. Webster	7	7	30.5	11.8	3.3	2	1868	Whitestone, N. Y.	Bridgeton, Conn.
120887		Slp.	Frances M. Parker	13	12	40.0	13.4	6.0	3	1891	Swans Island, Me.	Kennebunk, Me.
201744		Sch.	Frances P. Mesquita	105	71	92.6	23.2	10.2	16	1905	Gloucester, Mass.	Gloucester, Mass.
120743		Sch.	Frances S. DuBois	23	13	52.6	17.0	4.6	5	1889	Leesburg, N. J.	Bridgeton, N. J.
204693	K. W. J. S.	Sch.	Frances V. Sawyer	399	324	144.7	32.2	10.8	6	1907	Millbridge, Me.	Boston, Mass.
208260		Sch.	Francis	14	11	43.0	13.7	4.4	2	1910	Tarpon Springs, Fla.	Tampa, Fla.
120576		Slp.	Francis B.	6	6	29.0	13.2	3.4	2	1875	Amityville, N. Y.	Perth Amboy, N. J.
120088		Sch.	Francis Cox	13	11	44.3	15.2	3.7	3	1873	Mon Louis Island, Ala.	Mobile, Ala.
121022		Slp.	Francis G.	6	6	27.8	11.8	4.1	3	1896	Atlantic City, N. J.	Somers Point, N. J.
120805	K. H. M. L.	Sch.	Francis Goodnow	359	341	134.4	33.3	10.7	6	1890	Harbor View, Mass.	Boston, Mass.
120517		Sch.	Francis A. Hall	17	16	52.5	16.3	4.2	2	1882	Fairmount, Md.	Newport News, Va.
120442		Sch.	Francis C. B.	8	7	41.5	14.5	3.2	1	1880	Milton, Fla.	Pensacola, Fla.
9813		Slp.	Francis J. Campbell	11	7	36.0	14.8	3.7	2	1868	Staten Island, N. Y.	Bridgeton, N. J.
121101		Sch.	Francis J. Daniels	15	10	50.2	15.4	3.6	2	1899	Smyrna, N. C.	Beaufort, N. C.
201313		Sch.	Francis J. O'Hara, jr.	117	83	104.0	24.0	11.2	22	1904	Essex, Mass.	Gloucester, Mass.
120011		Sch.	Francis J. Ruth	60	57	73.0	23.2	6.7	3	1871	Dorchester County, Md.	Baltimore, Md.
120611		Slp.	Francis R. Lake	12	7	39.5	14.7	3.8	4	1885	Camden, N. J.	Bridgeton, N. J.
125894	J. V. F. M.	*Sch.	Francis S. Hampshire	1,055	969	178.6	35.7	21.2	3	1881	Richmond, Me.	Perth Amboy, N. J.
120293		Sch.	Francis T. Nicholls	27	19	59.7	18.8	3.9	3	1877	Biloxi, Miss.	Gulfport, Miss.
201610		Sch.	Francis V. Sylvia	95	64	85.0	21.7	10.2	21	1904	Essex, Mass.	Provincetown, Mass.
200155		Slp.	Francoisa	7	7	25.2	9.7	5.0	3	1898	Mayaguez, P. R.	San Juan, P. R.
9230	H. G. P. F.	Sch.	Franconia	136	129	92.0	25.5	8.3	3	1862	Surry, Me.	Machias, Me.
120556		Sch.	Frank Bateman	45	43	70.4	20.6	5.1	4	1883	Oxford, Md.	Annapolis, Md.
205707	K. W. R. C.	Sch.	Frank Brainerd	254	198	123.4	30.9	8.7	4	1908	Rockland, Me.	Hartford, Conn.
121252		Sch.	Frank Camizas	36	24	55.9	17.1	6.7	6	1902	Mobile, Ala.	Mobile, Ala.
120788		Sch.	Frank Folsom	15	11	59.5	17.5	4.0	3	1908	Solomons Island, Md.	Crisfield, Md.
200233	K. S. Q. F.	Sch.	Frank Huckins	545	457	152.8	35.8	13.2	7	1903	Bath, Me.	New York, N. Y.
120633		Sch.	Frank Lawrence	57	54	63.0	24.0	4.5	2	1886	Benicia, Cal.	San Francisco, Cal.
120114	J. N. T. H.	Sch.	Frank Leaming	257	205	120.0	32.0	9.0	5	1873	Dennisville, N. J.	New York, N. Y.
120156	J. Q. G. F.	*Sch.	Frank Pendleton	1,393	1,342	200.0	39.0	25.0	3	1874	Belfast, Me.	Do.
120441		Sch.	Frank Pfeiffer	6	6	35.0	11.0	3.0	2	1881	Norfolk, Va.	Tappahannock, Va.
120836		Sch.	Frank Sanborn	8	8	36.3	12.2	3.7	0	1891	Astoria, Ore.	Astoria, Ore.
120132		Sch.	Frank Whittington	10	8	43.8	14.9	3.6	4	1874	Newtown, Md.	Newport News, Va.
9853		Sch.	Frank A. Williams	66	37	72.5	21.0	7.7	6	1869	Essex, Mass.	Georgetown, S. C.
121199		Sch.	Frank B. Legg	6	6	46.5	11.6	2.4	6	1901	Chester, Md.	Baltimore, Md.
205748	K. W. R. M.	Sch.	Frank B. Withabee	504	444	151.8	33.9	13.7	6	1908	Phippsburg, Me.	Boston, Mass.
206120	K. W. V. R.	Sch.	Frank E. Swain	433	348	139.2	32.0	13.0	5	1909	Camden, Me.	Do.
202652		Sch.	Frank L. Lewis	17	8	53.3	19.3	3.4	5	1905	Biloxi, Miss.	Gulfport, Miss.
200738		Sch.	Frank S. Anderson	56	42	70.7	25.1	4.7	1	1904	Freeport, Fla.	Do.
22284		*Slp.	Frank S. Keeler	515	490	177.1	31.4	12.4	1	1862	Cleveland, Ohio.	New York, N. Y.
121065		Slp.	Frank V. Bateman	10	7	36.4	13.4	4.0	3	1898	Mauricetown, N. J.	Bridgeton, N. J.
121239	K. S. B. F.	Sch.	Frank W. Benedict	534	434	155.6	35.3	12.7	5	1902	Bath, Me.	New Haven, Conn.
121125		Sch.	Frank and Theresa	25	15	50.5	16.8	4.8	5	1900	Leesburg, N. J.	Bridgeton, N. J.
121075	K. N. L. G.	*Sch.	Franklin	910	842	194.0	34.8	17.6	4	1898	Noank, Conn.	Philadelphia, Pa.
121202		Slp.	Franklin	7	7	38.7	13.4	2.7	3	1901	Hudson, Md.	Baltimore, Md.
120787		Slp.	Franklin Broere	8	8	33.4	14.0	3.7	1	1889	Patchogue, N. Y.	Patchogue, N. Y.
206668		Sch.	Franklin D. Bell	6	5	33.2	11.6	3.0	2	1900	Avon, N. C.	Manteo, N. C.
120828		Slp.	Fred Allen	8	8	35.5	14.0	3.4	2	1891	Portsmouth, Va.	Norfolk, Va.
120559		Sch.	Fred Carney	361	342	152.2	30.4	10.5	5	1883	Milwaukee, Wis.	Ogdenburg, N. Y.
120714		Sch.	Fred Gross	18	12	49.3	17.0	4.3	2	1888	Bayou de Lile, Miss.	New Orleans, La.
120891		Sch.	Fred Leland	10	10	31.0	13.2	6.3	2	1892	Bristol, Me.	Eastport, Me.
18127	H. N. V. K.	Sch.	Fred Snow	105	99	78.6	26.6	7.9	3	1855	Athens, N. Y.	New York, N. Y.
9477	H. G. S. T.	Sch.	Fred Tyler	114	108	98.0	21.2	7.9	2	1848	Philadelphia, Pa.	Do.
121243	K. S. B. R.	Sch.	Fred A. Davenport	746	634	173.3	36.5	13.9	7	1902	Bath, Me.	Philadelphia, Pa.
120795	K. H. B. T.	Sch.	Fred A. Emerson	122	98	85.0	26.5	7.6	3	1890	Boothbay Harbor, Me.	Bangor, Me.

<sup>1</sup> Formerly schooner Lulu and Sadie.

<sup>2</sup> Formerly bark C. Southard Hurlbert.

<sup>3</sup> Formerly schooner Dawn.

<sup>4</sup> Formerly sloop-barge S. V. R. Watson.

<sup>5</sup> Formerly schooner Niagara.

## MERCHANT SAILING VESSELS OF THE UNITED STATES—Continued.

Official No.	Signal letters.	Rig.	Name of vessel.	Gross tonnage.	Net tonnage.	Length.	Breadth.	Depth.	Crew.	When built.	Where built.	Home port (where permanent document issues).
						Feet.	Feet.	Feet.				
120821	K. H. V. D.	Sch.	Fred B. Balano.....	263	214	117.1	30.3	9.3	5	1890	St. George, Me.....	Lubec, Me.
120076	J. L. W. K.	Sch.	Fred C. Holden.....	137	113	96.8	27.2	7.9	5	1872	Tremont, Me.....	Machias, Me.
120690	K. D. V. F.	Sch.	Fred E. Sander.....	463	389	157.0	37.1	11.3	9	1887	Port Blakeley, Wash.....	San Francisco, Cal.
121109	K. P. H. L.	Sch.	Fred J. Wood.....	681	601	181.0	38.1	14.0	9	1899	Hoquiam, Wash.....	Do.
200501	K. S. T. J.	Sch.	Fred W. Ayer.....	387	314	142.5	35.3	10.1	6	1903	Phippsburg, Me.....	Bangor, Me.
121048		Slp.	Freda C. Naylor.....	10	6	34.0	12.4	3.6	3	1897	Bridgeton, N. J.....	Bridgeton, N. J.
121203		Slp.	Freddie.....	7	7	38.6	13.1	2.8	4	1901	Hudson, Md.....	Annapolis, Md.
120143		Sch.	Freddie Eaton.....	89	72	84.0	23.6	7.4	3	1874	Calais, Me.....	Calais, Me.
120639		Sch.	Freddie Hayward.....	25	24	58.0	16.0	4.0	3	1883	Solomons, Md.....	Baltimore, Md.
120914	K. L. M. B.	Sch.	Freddie Hencken.....	500	475	146.2	36.0	12.4	7	1892	Bath, Me.....	Nogales, Ariz.
121099		Slp.	Freddie L. Bennett.....	8	8	42.0	14.5	3.2	5	1899	Inverness, Md.....	Crisfield, Md.
9950		Sch.	Freddie L. Hamblen.....	42	29	67.5	22.7	5.5	3	1871	Somerset County, Md.....	Manteo, N. C.
121266	K. S. L. B.	Sch.	Frederic A. Duggan.....	1,137	981	195.5	39.4	18.2	9	1903	Bath, Me.....	New York, N. Y.
120793	K. G. W. D.	Sch.	Frederick Roessner.....	406	326	144.6	33.0	11.1	7	1890	.....do.....	Do.
121192	K. R. B. W.	Sch.	Frederick W. Day.....	613	519	172.9	35.8	13.2	8	1901	.....do.....	Bath, Me.
13469		Slp. y.	Fredonia.....	22	21	48.2	18.6	4.8	3	1867	Greenport, N. Y.....	New York, N. Y.
120646		Lgr.	Free Press.....	5	5	29.8	10.8	3.2	1	1886	Wax Bayou, La.....	Brashear, La.
120658		Sch.	Freeman.....	13	7	39.7	14.6	4.5	3	1886	Smiths Landing, N. J.....	Bridgeton, N. J.
9842		Sch.	Freighter.....	8	7	39.0	10.0	5.0	2	1856	Boothbay, Me.....	Lubec, Me.
121158		Sch.	Frenchy.....	20	20	61.5	17.8	4.5	3	1900	Oriole, Md.....	Crisfield, Md.
120125	J. P. F. L.	Sch.	Fresho.....	1,244	1,149	197.2	38.6	23.1	6	1874	Bath, Me.....	San Francisco, Cal.
9962		Slp.	Friendly.....	17	10	40.0	17.0	4.0	3	1871	Riverhead, N. Y.....	Bridgeton, N. J.
120622		Slp.	Friendship.....	9	5	36.0	14.0	3.9	4	1882	Rio Grande, N. J.....	Do.
120551		Slp.	Frolic.....	7	7	27.8	11.7	3.8	2	1883	Key West, Fla.....	Key West, Fla.
121234		Slp.	Frolic.....	21	13	43.5	17.0	3.8	1	1902	Skidaway Island, Ga.....	Savannah, Ga.
200999	K. S. W. D.	Sch.	Frontenac.....	1,704	1,457	225.5	43.9	19.8	10	1904	Bath, Me.....	Boston, Mass.
205850	K. W. S. D.	Sch.	Fuller Palmer.....	3,060	2,361	309.4	48.9	27.4	12	1908	.....do.....	Do.
121230	K. R. T. S.	Bkn.	Fullerton.....	1,554	1,494	235.0	42.5	18.5	13	1902	Alameda, Cal.....	San Francisco, Cal.
207603		Slp.	Fulton T. Mister.....	20	14	52.8	18.1	4.5	6	1910	Deals Island, Md.....	Crisfield, Md.
120849		Slp.	Fung Hi.....	18	17	54.5	14.2	3.4	2	1891	San Mateo, Cal.....	San Francisco, Cal.
120853		Slp.	Fussy.....	8	7	26.8	12.8	4.2	2	1893	New London, Conn.....	Bridgeport, Conn.
<b>G.</b>												
96168		Slp.	G. Bransford, sr.....	5	5	26.5	12.0	2.9	2	1891	Patchogue, N. Y.....	Greenport, N. Y.
96306		Slp.	G. Vikingen.....	15	14	41.3	14.7	4.3	1	1894	Pensacola, Fla.....	Pensacola, Fla.
205816		Sch.	G. A. Anderson.....	7	7	43.5	14.3	2.9	4	1908	Bishops Head, Md.....	Crisfield, Md.
85735		Sch.	G. A. Kirwan.....	44	42	66.3	21.8	6.4	3	1882	Madison, Md.....	Baltimore, Md.
207036		Slp.	G. A. Rayner.....	6	5	39.0	13.0	3.0	1	1909	Harborton, Va.....	Cape Charles, Va.
85865		Sch.	G. A. Somers.....	5	5	45.3	10.9	2.8	2	1882	Somerset County, Md.....	Baltimore, Md.
96590		Sch.	G. A. Zirckle.....	10	10	54.3	14.8	3.6	5	1901	Oriole, Md.....	Crisfield, Md.
96446		Slp.	G. C. Bradshaw.....	8	8	42.0	13.9	3.3	5	1898	Ewell, Md.....	Do.
96596		Slp.	G. C. Williams.....	8	8	41.3	15.7	4.2	4	1901	Crisfield, Md.....	Do.
201257		*Slp.	G. F. Burgess.....	6	5	32.5	12.0	2.3	1	1904	Olivia, Tex.....	Port Lavaca, Tex.
205616		Slp.	G. G. Vetra.....	8	8	39.9	13.8	3.1	3	1908	Wenona, Md.....	Crisfield, Md.
85881		Sch.	G. H. Fields.....	9	8	43.8	12.0	3.5	1	1885	Oxford, Md.....	Cape Charles, Va.
85850		Sch.	G. J. Boyce.....	319	303	136.9	30.0	10.3	6	1884	Manitowoc, Wis.....	Milwaukee, Wis.
206985	L. B. H. C.	Sch.	G. J. Cherry.....	533	468	150.3	33.7	13.9	8	1909	Phippsburg, Me.....	Seaford, Del.
10143		Sch.	G. M. Hopkins.....	73	69	77.0	21.4	7.8	4	1865	Essex, Mass.....	Boston, Mass.
85324	J. P. K. C.	Sch.	G. M. Porter.....	143	120	98.0	26.7	8.0	6	1871	Calais, Me.....	Calais, Me.
85714		Sch.	G. N. Warren.....	6	6	40.4	9.6	3.0	2	1882	New Haven, Conn.....	Bridgeport, Conn.
86013		Sch.	G. P. Leatherbury.....	8	8	53.6	11.7	3.0	5	1882	St. Peters Creek, Md.....	Newport News, Va.
85518		Sch.	G. T. Atkinson.....	6	6	50.0	13.2	3.0	2	1877	Somerset County, Md.....	Tappahannock, Va.
86583		Sch.	G. W. Bennett.....	27	26	68.8	20.8	5.6	4	1901	Inverness, Md.....	Crisfield, Md.
85366		Sch.	G. W. Crist.....	21	14	40.3	17.4	4.7	5	1874	Bridgeton, N. J.....	Bridgeton, N. J.
85872		Sch.	G. W. Glenn.....	16	12	52.6	16.5	3.6	1	1884	Accomac County, Va.....	Crisfield, Md.
86573		Sch.	G. W. McNear.....	99	88	68.0	27.5	5.8	2	1901	San Francisco, Cal.....	San Francisco, Cal.
86490		*Sch.	G. W. Wilkes.....	20	13	46.8	18.0	3.8	4	1899	Biloxi, Miss.....	New Orleans, La.
86537		Slp.	G. M. D. Meek.....	6	6	40.5	13.4	3.2	3	1900	St. Peters, Md.....	Baltimore, Md.
86268		Sch.	G. Frank Miles.....	10	6	52.0	13.5	3.2	4	1893	Oriole, Md.....	Crisfield, Md.
202138		Sch.	Galatea.....	65	65	76.0	20.5	9.5	16	1905	Gloucester, Mass.....	Boston, Mass.
204780		Slp.	Gale.....	6	6	25.0	8.2	2.8	7	1907	Burton, Wash.....	Tacoma, Wash.
86131	K. J. D. M.	Sch.	Galliee.....	354	328	132.5	33.5	12.7	7	1891	Benicia, Cal.....	San Francisco, Cal.
86289		Slp.	Galliee.....	10	9	33.0	14.4	3.5	1	1894	Patchogue, N. Y.....	Patchogue, N. Y.
86576	K. R. B. Q.	Sch.	Gamble.....	726	626	183.7	38.0	13.8	8	1901	Port Blakeley, Wash.....	Port Townsend, Wash.
85273		Sch.	Game Cock.....	72	68	73.8	23.6	6.6	3	1873	Port Jefferson, N. Y.....	Cold Spring, N. Y.
86311		Sch.	Gannet.....	9	9	36.3	12.9	3.9	2	1894	Freeport, Fla.....	Tampa, Fla.
201424		Sch.	Gant.....	9	6	39.5	12.3	3.5	1	1904	Morgan City, La.....	Brashear, La.
86076	K. O. S. T.	Bkn.	Gardiner City.....	47 <sup>a</sup>	451	169.0	39.0	12.0	9	1889	North Bend, Oreg.....	San Francisco, Cal.
86663	K. S. H. L.	Sch.	Gardiner G. Deering.....	1,982	1,714	251.6	44.4	25.1	9	1903	Bath, Me.....	Bath, Me.
85411		Sch.	Gardner W. Tarr.....	66	62	72.6	21.0	7.4	6	1875	Essex, Mass.....	Tampa, Fla.
10854		*Sch.	Garibaldi.....	9	8	38.9	13.8	3.7	3	1867	Wolf River, Mass.....	Gulport, Miss.
20382		Sch.	Garibaldi.....	88	83	78.0	24.3	6.4	4	1869	New Liverpool, Mich.....	Detroit, Mich.
85349		Sch.	Gaslight.....	39	37	55.5	22.3	4.4	1	1874	San Francisco, Cal.....	San Francisco, Cal.
85449		Sch.	Gatherer.....	95	67	84.6	22.6	8.6	3	1876	Bath, Me.....	Boston, Mass.
85341		Slp.	Gauntlet.....	11	10	34.0	13.4	4.4	2	1874	Boston, Mass.....	Key West, Fla.

<sup>a</sup> Formerly (a) sloop Josie R. Smith.  
<sup>b</sup> sloop-yacht Sunbeam.

## MERCHANT SAILING VESSELS OF THE UNITED STATES—Continued.

Official No.	Signal letters.	Rig.	Name of vessel.	Gross tonnage.	Net tonnage.	Length.	Breadth.	Depth.	Crew.	When built.	Where built.	Home port (where permanent document issues).
						Feet.	Feet.	Feet.				
85494	J. S. L. D.	Bk.	Gay Head (whaling)	265	252	110.7	26.9	15.1	31	1877	Mattapoisett, Mass.	San Francisco, Cal.
85851		Slp.	Gem.	6	6	23.0	11.8	2.6	1	1884	Jarvisburg, N. C.	Elizabeth City, N. C.
86337		Cat.	General Grubb	5	5	29.5	12.0	3.0	0	1891	Beechhaven, N. J.	Tuckerton, N. J.
85643		Sch.	General Hancock	16	16	44.7	15.6	5.5	7	1880	Key West, Fla.	Tampa, Fla.
86030		Slp.	Gen'l Harrison	6	6	30.0	12.6	3.6	1	1889	Cape May, N. J.	Cape Charles, Va.
86649		Sch.	General Joubert	9	6	35.0	14.4	3.1	2	1902	Biloxi, Miss.	Gulport, Miss.
85699	J. V. R. M.	*Sch.	Gen. Knox	1,587	1,550	251.1	42.4	21.8	4	1881	Thomaston, Me.	New York, N. Y.
85897		Sch.	Gen'l Logan	9	9	55.7	14.6	2.3	6	1885	Madison, Md.	Crisfield, Md.
10096		Sch.	General McClellan	23	14	49.6	18.4	4.5	8	1861	Leesburg, N. J.	Philadelphia, Pa.
210866	L. C. S. H.	*Sch.	GENL. PETTIBONE	775	768	202.6	36.4	13.9	6	1912	Galveston, Tex.	Galveston, Tex.
10481		Slp.	General Putnam	11	11	37.0	13.8	3.6	8	1850	New York, N. Y.	Perth Amboy, N. J.
10797		Sch.	General Torbert	99	94	90.5	24.4	6.2	3	1866	Greensboro, Md.	New York, N. Y.
201321	K. T. H. P.	Sch.	General Whiting	490	421	150.7	35.3	10.0	7	1904	Mobile, Ala.	Nogales, Ariz.
86291	K. L. W. P.	Sch.	Gen'l E. S. Greeley	1,198	1,198	218.9	40.6	18.2	9	1894	Westhaven, Conn.	New Haven, Conn.
85795		Slp.	Gen'l W. S. Hancock	7	6	32.0	13.0	2.6	1	1881	Highlands, N. J.	Greenport, N. Y.
85697	J. V. Q. T.	Sch.	Gen'l Adelbert Ames	476	452	144.5	33.0	12.0	6	1881	Camden, Me.	New York, N. Y.
85896		Sch.	Gen'l Joseph B. Seth	13	6	47.7	15.4	3.7	1	1885	Cambridge, Md.	Newport News, Va.
85020		Sch.	Gen'l Levi Harris	47	45	76.0	23.0	4.2	2	1869	Milford, Del.	Tappahannock, Va.
85899		Sch.	Genesta	10	5	49.6	13.6	3.3	3	1885	Somerset County, Md.	Cape Charles, Va.
85910		Sch.	Genesta	10	9	47.4	15.8	2.8	6	1885	Cambridge, Md.	Baltimore, Md.
85929		Sch.	Genesta	9	8	49.0	12.5	3.2	1	1886	Somerset County, Md.	Newport News, Va.
86318		Sch.	Genesta	13	12	44.0	13.0	3.9	1	1895	Poquoson, Va.	Do.
201480		Sch.	Genesta	89	56	90.0	22.8	9.8	15	1904	Gloucester, Mass.	Boston, Mass.
86230	K. L. N. D.	Bgrr.	Geneva	495	451	150.0	36.3	14.0	9	1892	Benicia, Cal.	San Francisco, Cal.
205630		Slp.	Geneva May	15	11	49.8	16.6	3.9	5	1908	Wenona, Md.	Crisfield, Md.
85437		Slp.	Geneva Mertis	51	51	72.0	20.4	7.0	13	1876	Salisbury, Mass.	New York, N. Y.
86448		Sch.	Geneva Moore	20	13	50.3	16.0	4.3	2	1898	Straits, N. C.	Wilmington, N. C.
85856		Sch.	Geneva Newcomb	9	9	46.8	14.0	3.6	6	1884	Taylor's Island, Md.	Crisfield, Md.
86551		Slp.	Geneva R. Poland	5	5	26.5	10.5	5.1	1	1901	Friendship, Me.	Machias, Me.
85063		Sch.	Genevieve	9	9	33.3	10.5	5.1	1	1853	Camden, Me.	Boston, Mass.
10557		Sch.	Genoa	27	25	54.6	18.0	3.5	1	1859	Fourmile Landing, Fla.	Pensacola, Fla.
85276		Sch.	Genoa	730	694	188.9	34.1	13.2	7	1873	Cleveland, Ohio	Niagara Falls, N. Y.
86400		Slp.	George	10	5	33.0	12.5	3.1	1	1897	New Haven, Conn.	Bridgeport, Conn.
86403		Sch.	George	5	5	43.7	13.7	2.2	5	1897	Goldenhill, Md.	Crisfield, Md.
86010		Slp.	George A.	9	9	33.0	14.0	4.0	2	1888	Thunderbolt, Ga.	Savannah, Ga.
85485		Slp.	George Bishop	5	5	30.0	11.7	2.8	0	1876	Bayport, N. Y.	Patchogue, N. Y.
85371	J. Q. N. W.	Sch.	George Churchman	21	242	120.6	31.4	9.7	5	1874	Greensboro, Md.	New York, N. Y.
85898	K. C. S. W.	Bk.	George Curtis	1,887	1,680	240.7	42.1	25.2	17	1884	Waldoboro, Me.	San Francisco, Cal.
150359		Sch.	George Guss	67	64	79.5	25.5	6.0	4	1885	Athens, N. Y.	Greenport, N. Y.
10407		Slp.	George Henry	46	43	53.0	22.8	6.6	1	1854	Northport, N. Y.	New York, N. Y.
85992		Slp.	George Jayne	7	5	32.1	13.4	3.5	2	1888	Patchogue, N. Y.	Cape Charles, Va.
85737		Sch.	George Knapp	68	65	74.4	24.6	5.6	3	1882	Haverstraw, N. Y.	New York, N. Y.
86372		*Sch.	George Lee	19	12	48.5	16.4	3.7	2	1896	Madisonville, La.	New Orleans, La.
86505		Slp.	George Leslie	29	21	52.9	17.5	4.1	1	1900	Woolwich, Me.	Bath, Me.
85783		Sch.	George Lock	32	30	59.0	19.3	5.2	2	1883	Lake Charles, La.	Morgan City, La.
85250		Slp.	George Milner	16	16	42.2	14.6	4.3	3	1873	Northport, N. Y.	Norfolk, Va.
85348	J. Q. B. G.	Slp.	George Moon	917	881	172.6	36.0	20.4	3	1874	Mystic Bridge, Conn.	New York, N. Y.
85586		Slp.	George Ross	5	5	27.0	12.0	2.8	0	1879	Patchogue, N. Y.	Greenport, N. Y.
86508		Sch.	Geo. Slover	22	16	53.5	18.0	4.5	2	1900	Smyrna, N. C.	Wilmington, N. C.
86660		Slp.	George Smith	6	5	39.0	12.0	3.0	1	1902	Hopkins, Va.	Tappahannock, Va.
10756		Sch.	George Temple	47	44	64.0	19.9	7.8	9	1866	New London, Conn.	Portland, Me.
85818		Sch.	George Todd	23	9	52.6	14.1	3.5	6	1883	Crisfield, Md.	Crisfield, Md.
10736		Sch.	George Washington	23	22	50.0	20.0	3.7	1	1883	San Francisco, Cal.	San Francisco, Cal.
86366		Sch.	George A. Albough	28	18	66.0	18.0	5.0	2	1896	Orloie, Md.	Newport News, Va.
85944	K. D. N. G.	Sch.	George A. Lawry	108	102	85.7	23.8	7.6	5	1886	Jonesboro, Me.	New York, N. Y.
85727		Sch.	George A. Marsh	202	192	135.0	26.6	9.0	5	1882	Muskegon, Mich.	Chicago, Ill.
10753		Slp.	George B. McClellan	20	19	40.7	16.4	5.2	2	1864	New London, Conn.	Stonington, Conn.
86264		Sch.	Geo. B. Owen	744	706	196.0	34.0	13.2	6	1893	West Bay City, Mich.	Cleveland, Ohio
85811		Sch.	George C. Vanderslice	28	21	61.0	19.3	4.8	3	1883	Mathews County, Va.	Elizabeth City, N. C.
200634	K. S. V. P.	Sch.	George D. Edmonds	541	438	158.7	35.5	13.6	6	1904	Mystic Conn.	Boston, Mass.
86665	K. S. H. M.	Sch.	George E. Billings	1,260	1,103	224.0	42.4	18.3	12	1903	Port Blakeley, Wash.	San Francisco, Cal.
86174	K. J. V. F.	Sch.	George E. Dudley	407	387	148.0	35.0	11.0	8	1891	Madison, Conn.	New Haven, Conn.
86348		*Sch.	GEORGE E. HARTNELL	3,265	3,154	352.0	44.2	22.3	10	1896	Chicago, Ill.	Detroit, Mich.
201214	K. T. G. R.	Sch.	George E. Klink	560	460	152.6	36.4	12.6	6	1904	Mystic Conn.	New London, Conn.
86343		Sch.	George E. Lane, Jr.	73	82	22.1	8.8	1.6	16	1896	Gloucester, Mass.	Savannah, Ga.
10105	H. J. B. M.	Sch.	George E. Prescott	139	109	89.5	24.0	8.0	4	1848	Camden, Me.	Rockland, Me.
86116	K. H. R. W.	Sch.	George E. Walcott	1,553	1,388	217.2	44.1	19.6	10	1890	Bath, Me.	Portland, Me.
10918		Sch.	George F. Carman	36	34	55.7	19.1	6.0	3	1865	Patchogue, N. Y.	Greenport, N. Y.
201658	K. T. P. F.	Sch.	George F. Scannell	500	475	169.2	36.5	13.3	8	1904	Mystic Conn.	New York, N. Y.
85741	J. W. K. Q.	Sch.	George H. Ames	443	378	150.0	34.0	11.6	6	1882	Waldoboro, Me.	Deer Isle, Me.
86363		*Sch.	GEORGE H. CORLISS	3,259	3,124	352.0	44.2	22.3	9	1896	Chicago, Ill.	Duluth, Minn.
85223		Sch.	George H. Meekins	80	62	82.5	24.0	6.7	3	1872	Dorchester County, Md.	Tappahannock, Va.
86586		Slp.	Geo. L. Harvester	7	7	42.6	14.7	3.6	4	1901	Orloie, Md.	Baltimore, Md.
86065	K. G. N. D.	Sch.	George M. Grant	1,254	1,148	211.8	40.3	17.8	7	1889	Westhaven, Conn.	New Haven, Conn.
208508	L. B. V. F.	Sch.	George N. Reed	493	429	156.5	35.1	13.4	6	1911	Seaford, Del.	Seaford, Del.
121164	K. Q. L. P.	Sch.	George P. Hudson	2,258	2,075	266.1	44.6	25.1	11	1900	Waldoboro, Me.	Boston, Mass.
86314	K. M. G. T.	Sch.	George R. Bradford	142	135	96.4	27.4	8.0	6	1895	Essex, Mass.	Gloucester, Mass.
85905		Sch.	Geo. R. Marshall	9	9	50.7	14.3	3.0	3	1885	Monie, Md.	Crisfield, Md.

1 Formerly schooner Peter Merhoff.

2 Formerly schooner Fannie Palmer.

## MERCHANT SAILING VESSELS OF THE UNITED STATES—Continued.

Official No.	Signal letters.	Rtg.	Name of vessel.	Gross tonnage.	Net tonnage.	Length.	Breadth.	Depth.	Crew.	When built.	Where built.	Home port (where permanent document issues).
						Feet.	Feet.	Feet.				
85991	K. D. C. M.	Sch.	George R. Skolfield.....	1,728	1,046	232.1	39.9	24.6	4	1885	Brunswick, Me.	New York, N. Y.
18477	J. B. V. K.	Sch.	George R. Smith.....	136	129	89.2	25.8	8.0	3	1867	Orrington, Me.	Plymouth, Mass.
201520	K. T. L. S.	Sch.	George R. Stetson.....	675	577	175.8	35.1	14.1	3	1904	Bath, Me.	Philadelphia, Pa.
10420		Sch.	George S. Allison.....	114	108	88.1	27.5	6.3	4	1866	Stony Point, N. Y.	New York, N. Y.
86562		Sch.	George S. McCready.....	37	37	71.5	23.0	6.0	3	1901	Crisfield, Md.	Crisfield, Md.
10972		Sch.	George S. Page.....	55	52	70.0	24.6	5.1	2	1868	Astoria, N. Y.	Patchogue, N. Y.
10958		Sch.	George S. Richardson.....	72	68	77.8	23.7	6.0	4	1866	Snow Hill, Md.	Tappanhook, Va.
85638		Sch.	George T. Davis.....	16	15	46.0	15.2	3.8	3	1884	Isle of Wight County, Va.	Jorfolk, Va.
85667		Sch.	George T. Duncan.....	10	9	56.3	15.2	3.8	1	1884	Mill Creek, Md.	Crisfield, Md.
85731		Sch.	George T. Garrison.....	35	25	64.7	21.8	4.8	3	1882	Baltimore, Md.	Baltimore, Md.
85747		Sch.	George T. Phillips.....	32	31	65.5	18.1	5.5	5	1882	Solomons Island, Md.	Do.
86641		Sch.	Geo. W. Allen.....	19	18	41.0	16.3	4.6	8	1902	Big Pine Key, Fla.	Key West, Fla.
85285	J. N. G. C.	Sch.	George W. Anderson.....	224	169	115.4	32.2	9.0	4	1873	Newburgh, N. Y.	New York, N. Y.
86535		Sch.	George W. Bond.....	28	28	69.5	20.6	5.5	3	1900	Oriole, Md.	Cape Charles, Va.
85978		Sch.	George W. Chisley.....	21	20	66.0	17.0	5.0	2	1887	Greenpoint, Va.	Newport News, Va.
86530		Slp.	George W. Collier.....	9	9	45.5	15.2	3.5	4	1900	Deals Island, Md.	Crisfield, Md.
85442		Sch.	George W. Collins.....	84	79	79.0	24.3	7.0	2	1876	Lamoine, Me.	Rockland, Me.
86679	K. S. M. P.	Sch.	George W. Elzey, Jr.....	690	577	183.7	37.2	13.0	7	1903	Bath, Me.	Seauford, Del.
86110		Slp.	George W. Jackson.....	10	9	41.0	15.2	3.1	2	1890	Cambridge, Md.	Bridgeton, N. J.
86146		Sch.	George W. Lister.....	20	14	52.3	19.9	3.8	3	1891	Logtown, Miss.	Gulfport, Miss.
86439		Sch.	George W. McCowan.....	17	7	41.3	15.0	3.6	3	1888	Cedarville, N. J.	Bridgeton, N. J.
85905		Sch.	George W. Moss.....	25	16	64.6	16.0	5.0	3	1883	Annapolis, Md.	Patchogue, Va.
85887		Slp.	George W. Moger.....	7	7	35.0	12.2	3.0	2	1875	Patchogue, N. Y.	New York, N. Y.
201535	K. T. M. F.	Sch.	George W. Truitt, Jr.....	779	647	187.0	38.1	13.3	3	1904	Bath, Me.	Scaford, Del.
86523	K. Q. G. L.	Sch.	George W. Wells.....	2,970	2,743	319.3	48.5	23.0	13	1900	Camden, Me.	Boston, Mass.
10335		Sch.	Geo. W. Wescott.....	122	116	111.6	24.8	7.8	3	1863	Sacketts Harbor, N. Y.	Milwaukee, Wis.
85857		Slp.	George W. Woolford.....	37	8	39.6	14.7	3.3	1	1894	Cambridge, Md.	Alexandria, Va.
208201		Sch.	George Y. Schoch.....	31	21	62.0	20.0	6.0	2	1910	Leesburg, N. J.	Wilmington, Del.
203131		Sch.	George and Albert.....	14	11	49.0	14.5	4.2	2	1906	Deer Isle, Me.	Deer Isle, Me.
85237		Slp.	George and Morton.....	16	10	42.8	15.5	4.3	4	1872	Bridgeton, N. J.	Bridgeton, N. J.
85945	J. G. W. M.	Sch.	Georgetta Lawrence.....	316	299	122.6	31.7	15.1	6	1869	Brookhaven, N. Y.	Bangor, Me.
85117		Slp.	Georgia.....	6	5	36.4	13.8	3.5	1	1896	Yorktown, Va.	Norfolk, Va.
85941		Sch.	Georgia.....	10	9	59.9	15.3	2.9	1	1886	Highmans Island, Md.	Cape Charles, Va.
86279		Slp.	Georgia.....	9	8	27.6	12.5	4.5	0	1878	Kittery, Me.	Boston, Mass.
206224	L. B. C. K.	Sch.	Georgia.....	102	65	105.8	22.6	10.2	16	1909	Essex, Mass.	Gloucester, Mass.
208768		Sch.	Georgia.....	25	15	49.0	15.0	4.5	2	1910	Savannah, Ga.	Savannah, Ga.
86119	K. H. S. P.	Sch.	Georgia Gilkey.....	571	571	158.2	36.0	12.4	7	1910	Searsport, Me.	Mobile, Ala.
86018		Slp.	Georgia H.....	7	7	36.8	12.7	7.6	3	1890	Galveston, Tex.	Galveston, Tex.
85269		Slp.	Georgia Lee.....	7	6	31.0	12.5	3.0	2	1873	Metomkin, Va.	Cape Charles, Va.
10862		Sch.	Georgia Woods.....	60	57	71.0	12.3	5.4	2	1868	San Francisco, Cal.	San Francisco, Cal.
200402		Sch.	Georgia A. Jenkins.....	13	11	51.1	14.2	3.4	1	1903	Elizabeth City, N. C.	Elizabeth City, N. C.
200202	K. S. Q. B.	Sch.	Georgia D. Jenkins.....	471	398	149.9	34.3	11.8	6	1903	Phippsburg, Me.	New York, N. Y.
86068		Sch.	Georgia E. Wheatley.....	13	12	54.6	14.7	4.0	2	1889	St. Peter Creek, Md.	Cape Charles, Va.
86396		Slp.	Georgia and Inez.....	6	6	36.0	13.4	2.9	3	1897	Fairmount, Md.	Baltimore, Md.
85412		Sch.	Georgiana.....	7	7	39.5	12.6	3.3	1	1875	Somerset County, Md.	Norfolk, Va.
202162		Sch.	Georgiana.....	122	87	102.7	24.4	11.6	21	1905	Essex, Mass.	Boston, Mass.
86362		Slp. y.	Georgiana.....	16	16	42.0	14.3	6.1	1	1896	Sedgwick, Me.	Deer Isle, Me.
86585		Sch.	Georgie.....	7	7	40.5	14.0	2.8	5	1901	Hudson, Md.	Baltimore, Md.
86439		Sch.	Georgie Avalon.....	7	7	41.4	14.0	3.3	1	1902	Crocheron, Md.	Crisfield, Md.
86253	K. L. Q. W.	Sch.	Georgie Campbell.....	111	78	94.8	24.3	10.0	18	1893	Essex, Mass.	Gloucester, Mass.
86201		Slp.	Georgie O.....	6	5	28.0	13.3	3.0	2	1892	Patchogue, N. Y.	Bridgeport, Conn.
85107		Sch.	Georgetta.....	141	134	99.0	27.0	8.1	4	1870	Ellsworth, Me.	Mount Desert Ferry, Me.
86597	K. R. O. H.	Bcn.	Georgina.....	998	870	210.0	41.0	15.7	12	1901	Fairhaven, Cal.	San Francisco, Cal.
85248		Sch.	Geranium.....	6	6	32.4	11.3	3.4	1	1873	Norfolk, Va.	Norfolk, Va.
86241		Slp.	Geranium.....	12	7	40.5	15.7	4.1	5	1893	Millville, N. J.	Bridgeton, N. J.
85542	J. S. W. R.	Bk.	Gerard C. Tobey.....	1,459	1,389	208.7	39.1	23.6	10	1887	Bath, Me.	San Francisco, Cal.
96460		Sch. y.	Gerfaloon.....	23	17	48.1	13.6	7.6	3	1897	East Boothbay, Me.	Boston, Mass.
86203		Sch.	Gertie.....	10	9	37.0	13.2	4.0	2	1892	Handshoro, Miss.	Gulfport, Miss.
86903		Sch.	Gertie Lord.....	6	6	41.6	10.4	2.9	1	1888	Morehead City, N. C.	Newbern, N. C.
200983		Sch.	Gertie Rodas.....	12	10	41.8	15.4	3.4	2	1904	Bon Secour, Ala.	Mobile, Ala.
86458		Slp.	Gertie E. Collier.....	7	7	38.0	13.5	3.0	3	1899	Deals Island, Md.	Crisfield, Md.
85576		Slp.	Gertrude.....	8	8	28.9	11.5	5.0	1	1879	Rockland, Me.	Belfast, Me.
85645		Slp.	Gertrude.....	8	7	28.4	11.4	3.0	1	1890	Ocean City, N. J.	Somers Point, N. J.
85042		Slp.	Gertrude.....	7	5	36.9	12.2	3.4	3	1886	Port Norris, N. J.	Bridgeton, N. J.
86284		Slp.	Gertrude.....	8	8	38.2	10.4	3.3	2	1894	Chincoteague, Va.	Cape Charles, Va.
86327		Sch.	Gertrude.....	9	6	43.6	11.2	3.0	2	1895	Morehead City, N. C.	Beaufort, N. C.
86603		Slp.	Gertrude.....	8	6	41.0	13.5	3.5	1	1901	Exmore, Va.	Cape Charles, Va.
203802		Sch.	Gertrude.....	8	6	36.0	13.4	2.4	1	1906	Matagorda, Tex.	Eagle Pass, Tex.
210418		Sch.	Gertrude B.....	24	16	50.7	18.4	4.2	5	1912	Biloxi, Miss.	Gulfport, Miss.
200946		Slp.	Gertrude H.....	6	6	34.0	12.0	3.5	1	1904	Atlantic City, N. J.	Tuckerton, N. J.
86606		Sch.	Gertrude Leaner.....	15	10	43.5	16.8	3.3	3	1902	Biloxi, Miss.	Mobile, Ala.
86474		Slp.	Gertrude Wands.....	8	8	42.6	14.3	3.4	5	1899	Inverness, Md.	Crisfield, Md.
86607		Sch.	Gerty Rhodes.....	21	12	51.8	18.0	3.6	4	1902	Biloxi, Miss.	Gulfport, Miss.
86434	K. N. Q. D.	Sch.	Gibson.....	839	738	183.7	35.2	16.2	14	1898	Bath, Me.	Fall River, Mass.
85026		Sch.	Gilbert Stancliff.....	117	111	90.5	26.0	6.6	3	1869	Middletown, Conn.	Machias, Me.
86117		Slp.	Gipesta.....	7	7	37.2	13.9	3.9	1	1890	Clearcreek, Tex.	Galveston, Tex.
85124		Slp.	Gipsy.....	7	7	36.0	13.0	3.4	2	1871	Greenport, N. Y.	Greenport, N. Y.
85300		Slp.	Gipsy.....	6	6	30.0	12.0	2.9	2	1873	New Suffolk, N. Y.	Sag Harbor, N. Y.

1 Formerly schooner Nellie Doe.

1 Formerly schooner-yacht Halcyon.

## MERCHANT SAILING VESSELS OF THE UNITED STATES—Continued.

Official No.	Signal letters.	Rig.	Name of vessel.	Gross tonnage.	Net tonnage.	Length.	Breadth.	Depth.	Crew.	When built.	Where built.	Home port (where permanent document issues).
						Feet.	Feet.	Feet.				
85739	K.C.N.D.	Sch. y.	Gitana	98	93	102.0	20.5	11.2	10	1882	Boston, Mass.	New York, N. Y.
260135		Sch. y.	Gitana	16	16	46.0	13.0	5.5	3	1903	Erie, Pa.	Buffalo, N. Y.
85710		Sch.	Gladiator	11	10	36.4	13.9	3.8	3	1882	Key West, Fla.	Key West, Fla.
89134	K.J.F.W.	Sch.	Gladiator	112	75	92.6	24.3	10.0	18	1891	Essex, Mass.	Bucksport, Me.
202207		Sch.	Gladiola	17	11	47.6	17.3	3.4	5	1905	Biloxi, Miss.	Gulfport, Miss.
85918	K.D.H.N.	Sch.	Gladstone	102	74	82.4	23.2	8.8	8	1886	Essex, Mass.	Gloucester, Mass.
85512		Slp.	Gladya	11	7	50.0	15.6	3.6	3	1900	Pocomoke City, Md.	Tappahannock, Va.
85593		Slp.	Gladya	5	5	36.8	13.4	2.1	2	1901	Cambridge, Md.	Baltimore, Md.
110639	K.J.R.T.	Sch.	Gladya	726	646	163.5	35.0	17.3	7	1891	East Deering, Me.	New York, N. Y.
203996		Slp.	Gladya	7	5	41.5	13.3	3.1	1	1903	Justisville, Va.	Crisfield, Md.
204297		Cat.	Gladya	6	6	23.9	11.6	4.0	1	1907	Osterville, Mass.	Chatham, Mass.
268490		Slp.	Gladya Marie	9	5	41.0	14.8	4.0	5	1910	Pocomoke City, Md.	Cape Charles, Va.
89444		Slp.	Gladya White	5	5	37.8	12.0	2.7	4	1896	Deals Island, Md.	Crisfield, Md.
89498		Slp.	Gladya and Leroy	6	5	26.4	9.6	4.8	0	1898	Bristol, Me.	Vinalhaven, Me.
207630		Sch.	Gladya and Nellie	107	64	104.8	22.9	10.6	15	1909	Gloucester, Mass.	Boston, Mass.
86406		Slp.	Gladya and Newell	6	5	26.4	9.6	4.6	1	1898	Bristol, Me.	Waldoboro, Me.
85561		Sch.	Glance	10	5	46.8	13.4	3.9	5	1878	Somerset County, Md.	Crisfield, Md.
85586	K.F.C.G.	Sch.	Glendale	296	281	142.2	34.0	9.0	9	1888	Fairhaven, Cal.	San Francisco, Cal.
89296		Sch. y.	Glendoveer	40	38	62.2	17.6	6.8	3	1894	Tottenville, N. Y.	Boston, Mass.
89303	K.M.B.S.	Sch.	Glendower	855	823	192.2	34.7	16.0	3	1894	Nounk, Conn.	Philadelphia, Pa.
89357	K.M.G.J.	Sch. y.	Glensk	17	17	43.8	15.2	5.7	2	1896	Kennebunk Port, Me.	Boston, Mass.
10350		Sch.	Glide	28	27	60.1	16.4	6.6	4		Prize.	Port Arthur, Tex.
89227		Sch.	Glide	7	7	30.0	11.6	3.0	1	1892	Washington, N. C.	Newbern, N. C.
89443		Slp.	Gloriana	7	7	28.8	10.8	6.0	3	1902	Friendship, Me.	Deer Isle, Me.
89452		Slp.	Gloucester	18	16	41.6	18.3	4.4	1	1898	Shipyards, Ga.	Savannah, Ga.
89471		Slp.	Gloucester	10	10	42.5	14.2	3.5	5	1899	Hudson, Md.	Baltimore, Md.
99334		Sch.	Gold Bug	22	15	58.0	17.2	3.5	4	1895	Killian, La.	Gulfport, Miss.
100734	K.Q.W.D.	Sch.	Goldfield	730	625	167.6	36.0	13.4	8	1901	Bath, Me.	Mobile, Ala.
10651		Sch.	Gold Hunter	54	51	65.7	21.6	5.7	3	1860	York, Me.	Castine, Me.
85827		Sch.	Gold Spray	10	9	53.0	13.0	3.2	5	1883	Fox Creek, Md.	Crisfield, Md.
85785		Sch.	Golden Age	1,846	1,763	278.0	38.8	20.0	5	1882	Abbotts Bridge, Ohio	Cleveland, Ohio
85914		Lgr.	Golden Arrow	6	6	33.0	11.0	3.5	1	1885	Terrebonne, La.	Brashear, La.
86401		Sch.	Golden Gate	5	5	40.8	11.8	2.6	4	1896	Fishing Creek, Md.	Crisfield, Md.
86497		Slp.	Golden Hope	7	7	25.3	10.8	5.0	0	1900	Friendship, Me.	Boston, Mass.
86513		Slp.	Golden Rod	9	9	27.6	10.6	5.8	1	1900	Brooksville, Me.	Bangor, Me.
86620		Slp.	Golden Rod	7	7	26.1	10.6	5.0	1	1902	Friendship, Me.	Plymouth, Mass.
86479		Sch. y.	Goldenrod	20	20	47.0	13.2	4.9	2	1899	Quincy Point, Mass.	Boston, Mass.
85218		Slp.	Golden Rule	14	8	44.2	16.2	4.4	2	1872	Brookhaven, N. Y.	Newport News, Va.
89584		Slp.	Golden Rule	9	7	36.0	14.2	4.0	4	1901	Accomac County, Va.	Cape Charles, Va.
89046	K.G.L.C.	Sch.	Golden Shore	699	626	185.1	38.5	14.2	9	1889	Port Blakeley, Wash.	San Francisco, Cal.
89449		Sch.	Goldie	36	28	64.5	18.0	4.5	5	1898	Scranton, Miss.	Mobile, Ala.
89522		Sch.	Goldie C.	22	22	66.0	18.5	5.4	2	1900	Fishing Island, Md.	Crisfield, Md.
86370		Sch.	Goldie I. Lewis	7	5	41.0	13.5	3.1	4	1896	Applegarth, Md.	Do.
85120		Lgr.	Good Brother	7	6	36.6	11.8	3.1	1	1870	Chenier Carminada, La.	Brashear, La.
203926		Sch.	Good Luck	106	66	94.2	23.6	9.5	18	1906	East Boothbay, Me.	Gloucester, Mass.
86394		Sch.	Good-bye	12	9	39.9	13.0	3.6	3	1897	Bayou Lebatre, Ala.	Gulfport, Miss.
86359	K.M.T.F.	Sch.	Goodwin Stoddard	887	758	183.5	38.2	15.7	8	1896	Bath, Me.	Bridport, Conn.
86196		Sch.	Gorman C.	17	13	63.0	17.4	4.0	6	1892	Solomons, Md.	Crisfield, Md.
10224		Sch.	Goshawk	501	461	190.0	32.4	11.5	6	1866	Cleveland, Ohio	Duluth, Minn.
89538	K.P.N.S.	Sch.	Gossip	122	91	101.7	24.4	10.4	18	1900	Essex, Mass.	Gloucester, Mass.
86200		Ywl. y.	Gossoon	18	17	46.4	12.0	8.8	2	1890	Boston, Mass.	New York, N. Y.
204742	K.W.L.G.	Sch.	Governor Brooks	2,628	2,019	280.7	45.8	21.5	11	1907	Bath, Me.	Bath, Me.
85581		Cat.	Governor Cook	5	5	28.5	12.5	3.0	0	1879	Patchogue, N. Y.	Patchogue, N. Y.
208940	L.B.V.S.	Sch.	Gov. Foss	130	88	105.9	24.6	10.8	22	1911	Essex, Mass.	Gloucester, Mass.
201735	K.T.Q.R.	Sch.	Governor Powers	1,962	1,579	237.2	44.3	20.8	9	1905	Rockland, Me.	Boston, Mass.
85770	K.B.D.M.	Sch.	Governor Robie	1,712	1,481	224.1	41.0	23.8	3	1883	Bath, Me.	San Francisco, Cal.
86189	K.L.D.V.	Sch.	Gov. Russell	135	129	94.6	25.0	10.4	17	1892	Essex, Mass.	Provincetown, Mass.
85789		Sch.	Governor Stockley	44	42	65.5	22.5	4.0	1	1883	Milford, Del.	New York, N. Y.
85598		Sch.	Governor Stone	9	7	39.0	12.6	3.3	2	1877	Pascagoula, Miss.	Mobile, Ala.
86416		Slp.	Grace	7	6	34.6	11.0	3.3	1	1898	Portsmouth, Va.	Norfolk, Va.
86432		Cat.	Grace	8	8	30.6	14.2	4.4	1	1898	Port Republic N. J.	Somers Point, N. J.
86514	K.Q.F.C.	Sch.	Grace	877	781	186.5	35.3	17.5	3	1900	Bath, Me.	Boston, Mass.
86376		Sch.	Grace Darling	75	47	44.2	21.0	9.4	20	1896	Essex, Mass.	Salem, Mass.
85137	J.N.B.V.	Sch.	Grace Davis	401	352	127.7	31.1	11.3	6	1873	Yarmouth, Me.	Bangor, Me.
86528		Slp.	Grace E.	5	5	28.0	8.7	5.0	2	1900	Brooklin, Me.	Brooklin, Me.
85859		Sch.	Grace Ellena	16	14	51.4	15.4	3.0	3	1884	Shellbanks, Ala.	Mobile, Ala.
39633		Sch.	Grace Holland	629	597	189.0	33.0	12.8	7	1880	Marine City, Mich.	Buffalo, N. Y.
86326		Sch.	Grace Otis	62	35	87.0	22.5	8.5	19	1895	Newburyport, Mass.	Gloucester, Mass.
85998	K.F.D.S.	Sch.	Grace Seymour	633	493	166.0	32.4	16.0	8	1888	Hadlyne, Conn.	Crisfield, Md.
85336	J.P.Q.M.	Sch.	Grace Van Dusen	303	243	125.6	33.1	9.0	5	1874	Millbridge, Me.	New York, N. Y.
10542		Sch.	Grace A. Hoffmire	29	28	54.8	19.8	4.0	3	1866	Nyack, N. Y.	Perth Amboy, N. J.
101187	K.T.G.N.	Sch.	Grace A. Martin	3,129	2,624	302.0	48.1	28.6	14	1904	Bath, Me.	Bath, Me.
12819		Sch.	Grace E. Stevens	87	71	71.8	24.0	7.8	2	1853	Brookhaven, N. Y.	Castine, Me.
86242	K.L.P.N.	Sch.	Grace G. Bennett	210	199	135.5	23.9	7.8	5	1893	Bethel, Del.	Seaford, Del.
85312		Sch.	Grace M. Filer	237	216	128.9	27.5	9.0	5	1874	Chicago, Ill.	Chicago, Ill.
86157	K.J.R.F.	Sch.	Grace P. Willard	107	101	86.9	24.6	6.9	2	1891	West Mystic, Conn.	Providence, R. I.
85802		Slp.	Grace S. Mackey	15	14	38.7	15.1	4.2	1	1883	Port Washington, N. Y.	Cold Spring, N. Y.
85787		Slp.	Grace V. Mills	10	9	35.5	14.5	3.5	5	1882	Cambridge, Md.	Baltimore, Md.

† Formerly schooner Rhode Island.

‡ Formerly schooner Inez N. Carver.

§ Formerly schooner John Henry.

† Composite.



## MERCHANT SAILING VESSELS OF THE UNITED STATES—Continued.

Official No.	Signal letters.	Rig.	Name of vessel.	Gross tonnage.	Net tonnage.	Length.	Breadth.	Depth.	Crew.	When built.	Where built.	Home port (where permanent document issues).
						Feet.	Feet.	Feet.				
206016		Sch.	Grace and Amy	44	33	65.2	22.6	3.7	1	1909	Redwood City, Cal.	San Francisco, Cal.
85919		Sch.	Gracie	45	43	60.1	19.1	8.1	11	1886	Noank, Conn.	New York, N. Y.
86033		Slp.	Gracie	11	7	38.6	15.0	4.1	4	1889	Goshen, N. J.	Bridgeton, N. J.
86107		Sch.	Gracie	26	25	58.0	17.7	5.0	2	1890	St. Michaels, Md.	Baltimore, Md.
86255		Sch.	Gracie	7	7	44.6	11.3	2.6	1	1893	Smyrna, N. C.	Beaufort, N. C.
86319		Slp.	Gracie	5	5	27.8	9.7	4.5	2	1894	Brooklin, Me.	Brooklin, Me.
85759		Sch.	Gracie Bell	32	20	58.0	17.3	5.0	4	1882	Freeport, Fla.	Gulfport, Miss.
86402		Sch.	Gracie Delmay	6	6	40.3	12.4	2.4	2	1897	Fishing Creek, Md.	Crisfield, Md.
86155		Sch.	Gracie J.	58	55	69.6	22.1	5.8	2	1891	Harrington, Me.	Rockland, Me.
86226		Slp.	Gracie Lee	6	5	35.7	10.0	3.5	1	1892	Onancock, Va.	Annapolis, Md.
206853		Sch.	Gracie May	104	104	99.8	25.5	6.6	3	1909	Seaford, Del.	Baltimore, Md.
86275		Sch.	Gracie S.	91	86	83.0	24.7	10.2	4	1893	San Francisco, Cal.	San Francisco, Cal.
86270		Sch.	Gracie C. Wallace	20	13	59.0	16.3	4.6	2	1893	Orlole, Md.	Tappahannock, Va.
90857	J. R. P. F.	Sch.	Gracie D. Chambers	379	297	133.5	33.0	9.7	6	1875	Guilford, Conn.	New York, N. Y.
86831		Sch.	Gracie and Salome Post	31	26	55.0	19.0	5.6	2	1902	Westpoint, Va.	Richmond, Va.
203260		Sch.	Grady S.	19	13	47.5	15.7	4.0	1	1905	Boggy, Fla.	Pensacola, Fla.
86293		Sch.	Gramplan	844	802	218.0	38.0	13.2	6	1894	West Bay City, Mich.	Duluth, Minn.
10624		Slp.	Grampus	14	13	40.0	15.6	4.4	1	1866	Portsmouth, N. H.	Patchogue, N. Y.
86276	K. N. M. H.	Sch. y.	Grampus	47	45	72.6	18.0	9.8	8	1893	Essex, Mass.	Houston, Tex.
86317		Sch.	Granada	1,729	1,643	247.0	40.0	21.6	6	1895	West Bay City, Mich.	Duluth, Minn.
209184	L. C. F. B.	Sch.	Graville R. Bacon	385	339	133.6	31.6	11.8	6	1911	Bethel, Del.	Seaford, Del.
10947		Sch.	Grape Shot	29	28	51.8	18.5	5.6	3	1856	Sayville, N. Y.	Alexandria, Va.
10566		Sch.	Grattitude	23	14	53.2	16.3	5.6	5	1855	Philadelphia, Pa.	Bridgeton, N. J.
211096	L. C. V. F.	Slp. y.	Graying	33	25	57.0	14.5	9.2	5	1913	Bristol, R. I.	New York, N. Y.
85886		Sch.	Grazia Cerino	9	9	42.0	15.2	3.4	2	1885	Biloxi, Miss.	Port Arthur, Tex.
207084	L. B. J. C.	Sch.	GRAZELA	368	291	145.0	32.1	8.9	5	1910	Quincy, Mass.	New York, N. Y.
86133	K. J. L. C.	Sch.	Greenleaf Johnson	390	322	141.5	35.0	12.6	6	1891	Bridgeport, Conn.	Perth Amboy, N. J.
205552	K. W. R. B.	Sch.	Greenwood	967	880	195.6	35.0	17.6	4	1908	Noank, Conn.	New York, N. Y.
10361	H. J. F. L.	Bk.	Grey Hound (whaling)	177	169	95.0	24.4	12.2	22	1851	New Bedford, Mass.	New Bedford, Mass.
85226		Sch.	Grey Hound	13	13	44.0	15.0	4.0	2	1872	Mathews County, Va.	Newport News, Va.
202264		Sch.	Grey Hound	7	6	38.4	12.0	2.6	4	1905	Tampa, Fla.	Key West, Fla.
77113	K. L. T. F.	Sch.	Griffin	367	305	131.5	33.1	10.7	7	1893	Phippsburg, Me.	Gulfport, Miss.
86669	K. S. J. M.	Sch.	Griswold I. Keeney	100	107	63.0	25.0	9.8	20	1903	Essex, Mass.	New York, N. Y.
86517		Slp.	Grit	7	5	38.5	13.4	5.4	2	1896	La Tete, New Brunswick.	Lubec, Me.
85911		Lgr.	Grover Cleveland	9	5	40.9	13.0	3.7	2	1885	New Orleans, La.	New Orleans, La.
86099		Sch.	Grover Cleveland	35	22	59.1	19.4	5.7	5	1890	Bridgeton, N. J.	Bridgeton, N. J.
86206		Sch.	Growler	5	5	26.0	11.0	3.9	5	1892	Boston, Mass.	Boston, Mass.
85340		Sch.	Guide	15	14	42.3	15.5	5.5	6	1874	Marco, Fla.	Tampa, Fla.
85506		Slp.	Guiding Star	11	11	33.9	14.6	3.9	2	1877	Greenwich, Conn.	New York, N. Y.
86578		Sch.	Guillermite	38	38	52.0	17.4	6.6	5	1891	Curacao, D. W. I.	San Juan, P. R.
86166	K. J. S. P.	Sch.	Gulnare	23	22	46.0	15.2	6.3	3	1891	Mariner Harbor, N. Y.	New York, N. Y.
85985		Sch. y.	Gundred	19	18	48.3	14.2	7.5	4	1887	Boston, Mass.	Boston, Mass.
86217		Sch.	Gus Simpson	27	18	55.4	21.2	4.0	3	1892	Bayou Talla, Miss.	Gulfport, Miss.
86481		Slp.	Gussie	6	6	39.5	13.4	2.8	5	1899	Orlole, Md.	Crisfield, Md.
200387		Sch.	Gussie C.	21	21	55.0	20.6	5.3	2	1903	Fairmount, Md.	Do.
86395		Cat.	Gussie Speck	6	6	29.8	12.2	3.4	1	1897	Port Republic, N. J.	Tuckerton, N. J.
86304		Slp.	Guy	5	5	36.2	11.3	2.7	2	1894	Marion, Md.	Crisfield, Md.
85602	J. T. N. M.	Bk.	Guy C. Goss	1,572	1,430	213.9	39.8	24.0	20	1879	Bath, Me.	Port Townsend, Wash.
204195		Ywl.y.	Gwendolyn II.	17	17	40.7	13.7	6.8	3	1907	Georgetown, Wash.	Do.
85888		Sch.	Gypsy	10	9	48.1	14.2	3.0	2	1885	St. Michaels, Md.	Norfolk, Va.
86071		Slp.	Gypsy	16	10	40.3	16.6	4.5	4	1889	Dividing Creek, N. J.	Bridgeton, N. J.
<b>H.</b>												
95295		Sch.	H. Bendel	73	70	71.5	25.6	5.5	2	1874	San Francisco, Cal.	San Francisco, Cal.
96571		Sch.	H. Eppinger	96	89	80.0	27.5	6.2	2	1901	do	Do.
96383		Slp. y.	H. Lindsay	17	17	36.7	14.5	6.3	1	1897	Chelsea, Mass.	Boston, Mass.
96286		Slp.	H. McDonald	9	8	34.2	10.4	5.6	1	1876	East Boston, Mass.	Bucksport, Me.
95958		Sch.	H. B. Lane	10	7	42.0	13.4	3.7	1	1888	Newbern, N. C.	Newbern, N. C.
96426		Slp.	H. C. Townsend	5	5	39.2	11.9	2.7	1	1898	Upper Fairmount, Md.	Do.
96393	K. N. H. J.	Sch.	H. D. Bendixsen	641	570	173.5	37.4	13.5	9	1896	Fairhaven, Cal.	San Francisco, Cal.
95895		Sch.	H. F. Lankford	10	9	53.0	14.3	3.2	6	1886	Somerseset County, Md.	Crisfield, Md.
204550		Slp.	H. G. Alexander	10	8	47.5	16.0	3.6	4	1907	Wenona, Md.	Do.
95663		Sch.	H. H. Meekins	19	11	46.8	15.8	4.7	4	1881	Cambridge, Md.	Bridgeton, N. J.
95051		Sch.	H. J. Bishop	22	21	49.4	16.9	4.4	1	1870	South Haven, N. Y.	Patchogue, N. Y.
96614	K. R. Q. C.	Sch.	H. K. Hull	1,237	1,105	225.4	42.4	18.1	12	1902	Port Blakeley, Wash.	San Francisco, Cal.
95841		Slp.	H. K. Mulford	16	9	40.1	15.5	4.6	5	1885	Bridgeton, N. J.	Bridgeton, N. J.
95778		Sch.	H. K. Price	52	39	65.2	23.2	6.4	2	1883	Pocomoke City, Md.	Annapolis, Md.
96333		Slp.	H. K. Roe	6	6	28.2	12.0	3.1	2	1883	Islip, N. Y.	Greenport, N. Y.
95377		Sch.	H. L. James	115	109	93.0	27.0	7.2	3	1875	Dorchester County, Md.	Norfolk, Va.
95945		Sch.	H. L. Steelman	19	11	43.1	16.5	4.1	4	1888	Estelville, N. J.	Bridgeton, N. J.
95719		Sch.	H. M. Rowe	39	37	66.0	21.4	5.6	4	1882	Dorchester County, Md.	Crisfield, Md.
42287		Sch.	H. N. Conklin	484	463	146.0	35.8	12.0	1	1878	New Baltimore, N. Y.	New London, Conn.
96282		Slp.	H. P. Brown	10	8	45.0	13.5	3.3	1	1894	Avon, N. C.	Manteo, N. C.
11223		Sch.	H. S. Boynton	86	82	74.0	21.6	9.5	3	1858	Trenton, Me.	Providence, R. I.
96536		Slp.	H. S. Dulany	8	8	39.5	14.5	4.4	5	1897	Chesconnessex, Va.	Crisfield, Md.
95792	K. C. H. V.	Sch.	H. S. Lanfair	402	346	138.0	32.7	10.0	7	1884	Baltimore, Md.	Tuckerton, N. J.
95587		Sch.	H. T. Beacham	41	39	65.0	20.0	5.5	2	1880	do	Baltimore, Md.

1 Formerly schooner Mary C. Arnold.

2 Formerly schooner James H. Dudley.

3 Formerly British sloop Mary and Alice.

4 Formerly Spanish schooner Guillermite.



## MERCHANT SAILING VESSELS OF THE UNITED STATES—Continued.

Official No.	Signal letters.	Rig.	Name of vessel.	Gross tonnage.	Net tonnage.	Length.	Breadth.	Depth.	Crew.	When built.	Where built.	Home port (where permanent document issues).
						Feet.	Feet.	Feet.				
95122		Sch.	H. V. Duryea	53	50	72.0	22.2	5.0	2	1871	Nyack, N. Y.	New York, N. Y.
96380		Sch.	H. Hansel Tyler	5	5	39.2	13.3	2.6	4	1896	Fishing Creek, Md.	Crisfield, Md.
96092		Sch.	H. J. E. Levy	17	16	54.2	20.1	4.0	2	1890	New Orleans, La.	Gulfport, Miss.
96328	K. M. R. P.	Sch.	Hackensack	875	791	192.0	34.7	16.4	3	1896	Noank, Conn.	New York, N. Y.
95738		Sch.	Haddie	32	22	57.0	20.4	4.9	2	1883	Goshen, N. J.	Elizabeth City, N. C.
95668	J. V. R. C.	Sch.	Halcyon	293	278	133.2	32.0	10.0	7	1881	Eureka, Cal.	San Francisco, Cal.
95961		Sch.	Halcyon	27	26	52.4	14.8	5.9	6	1888	Essex, Mass.	Pensacola, Fla.
96188		Slp.	Halcyon	6	6	30.9	13.0	2.9	1	1885	Amityville, N. Y.	Patchogue, N. Y.
201000		Y w l. y.	Halcyon	17	17	42.0	13.0	5.8	3	1904	East Boothbay, Me.	New York, N. Y.
204035		Sch.	Halcyon	12	10	41.0	12.0	4.8	3	1907	Dias Creek, N. J.	Bridgeton, N. J.
11616		Slp.	Half Moon	41	39	47.0	21.0	6.6	1	1853	New York, N. Y.	New York, N. Y.
95260		Sch.	Halsted	496	471	171.1	33.4	12.4	6	1873	Little Sturgeon, Wis.	Chicago, Ill.
96131		Sch.	Hallie K.	10	9	53.0	15.6	4.0	2	1891	Solomons, Md.	Annapolis, Md.
96587		Slp.	Hambleton	7	7	38.1	13.9	2.6	5	1901	St. Michaels, Md.	Baltimore, Md.
11879		Sch.	Hamlet	26	24	49.0	17.5	4.8	1	1867	Bellport, N. Y.	New York, N. Y.
96319	K. M. N. H.	Sch.	Hammond	693	613	173.2	35.0	14.2	3	1895	Noank, Conn.	Philadelphia, Pa.
96490	K. P. T. F.	Sch.	Hampshire	830	735	185.5	35.3	16.4	3	1900	Bath, Me.	Do.
95283		Sch.	Handy Boy	26	25	61.0	17.2	3.0	0	1874	Harrison, Mich.	Duluth, Minn.
11333		Sch.	Hannah Grant	71	67	73.0	20.3	8.2	2	1847	Newburyport, Mass.	Machias, Me.
208411		Sch.	Hannah H.	71	59	82.2	25.3	5.4	2	1911	Greenport, N. Y.	Patchogue, N. Y.
95677		Sch.	Hagnah M.	7	6	34.3	11.6	2.6	1	1882	English Creek, N. J.	Somers Point, N. J.
96422		Slp.	Hahnah M.	14	13	50.0	16.3	3.2	1	1898	New Gretna, N. J.	Tuckerton, N. J.
96162		Sch.	Hannah Mulford	18	11	44.4	16.4	5.0	4	1892	Dividing Creek, N. J.	Wilmington, Del.
95150		Sch.	Hannah E. Brown	97	92	98.0	27.1	8.1	4	1871	Newburgh, N. Y.	New York, N. Y.
95186		Sch.	Hannah and Ida	29	27	61.5	20.1	5.2	5	1872	Mauricetown, N. J.	Baltimore, Md.
96257		Slp.	Hannie B. Gibson	14	8	37.3	15.8	3.1	4	1893	Port Norris, N. J.	Bridgeton, N. J.
95916	K. D. S. L.	Sch. y.	Harbinger	45	43	67.8	19.3	7.9	3	1884	South Boston, Mass.	Rochester, N. Y.
11099		Slp.	Hardscrabble	46	43	57.0	20.4	5.7	2	1850	Quincy, Mass.	Boston, Mass.
200484		Sch.	Harmony	119	80	99.5	24.6	11.6	22	1903	Essex, Mass.	Do.
96114		Sch.	Harold	718	682	190.0	34.0	13.0	6	1891	West Bay City, Mich.	Chicago, Ill.
110554	J. W. N. C.	Sch.	Harold Blekum	192	185	112.5	30.5	8.9	6	1882	Eureka, Cal.	Seattle, Wash.
96529		Slp.	Harold Clark	10	5	43.0	14.7	3.0	1	1900	Belhaven, N. C.	Newport News, Va.
95730	J. W. R. V.	Sch.	Harold B. Cousins	379	360	139.0	34.0	11.6	7	1882	Boston, Mass.	Portland, Me.
95768	K. B. P. L.	Sch.	Harold C. Beecher	363	306	127.0	33.0	12.4	4	1883	Madison, Conn.	New York, N. Y.
95215		Slp.	Harp	13	12	37.6	16.0	4.0	2	1873	Darien, Conn.	Bridgeton, Conn.
95498		Slp.	Harp	5	5	30.4	11.2	2.4	1	1877	Norfolk, Va.	Manteo, N. C.
96359		Cat.	Harriet	5	5	26.4	12.0	3.3	1	1891	Cape May, N. J.	Bridgeton, N. J.
207238		Sch.	Harriett	95	58	100.0	22.7	10.0	18	1910	Gloucester, Mass.	Gloucester, Mass.
96011		Slp.	Harriet C.	10	9	33.0	12.8	4.0	1	1889	Keyport, N. J.	New York, N. Y.
95504	J. S. T. H.	Bg.	Harriet G.	252	188	130.2	28.0	10.0	7	1878	Norfolk, Va.	Port Townsend, Wash.
95061		Sch.	Harriet Howarth	41	39	62.2	20.7	6.6	8	1870	Somerset County, Md.	Baltimore, Md.
11273		Sch.	Harriet Rogers	56	54	64.7	21.1	6.3	2	1846	Freeport, Me.	Rockland, Me.
11784		Slp.	Harriet Smith	27	26	52.0	18.0	6.0	7	1861	Islip, N. Y.	Baltimore, Md.
96651		Slp.	Harriet B. Shtebler	25	13	49.0	17.6	3.7	1	1902	Pittsford, Me.	Bath, Me.
96161	K. L. F. N.	Sch.	Harriet C. Whitehead	222	211	119.6	31.3	8.0	4	1892	Waterford, Conn.	Providence, R. I.
95224		Sch.	Harriet H. Lippincott	27	17	50.5	18.5	5.2	6	1873	Salem, N. J.	Bridgeton, N. J.
11295		Sch.	Harriet P. Ely	62	58	70.6	23.5	5.9	3	1862	Norwalk, Conn.	Baltimore, Md.
95267	J. F. C. S.	Sch.	Harrisburg	1,283	1,283	248.4	37.1	18.3	3	1874	Philadelphia, Pa.	Philadelphia, Pa.
204611		Sch.	Harrison	28	19	56.4	21.1	4.0	2	1907	De Lisle, Miss.	Gulfport, Miss.
202715	K. V. D. S.	Sch.	Harrison T. Beacham	299	266	143.0	29.0	9.0	5	1905	Baltimore, Md.	Baltimore, Md.
95280		Slp.	Harrison T. Smith	10	10	42.8	13.0	3.0	1	1873	Islip, N. Y.	Perth Amboy, N. J.
95426		Sch.	Harry	24	23	52.0	19.0	3.5	1	1876	San Francisco, Cal.	San Francisco, Cal.
96640		Sch.	Harry	19	19	47.0	18.2	2.9	1	1902	Smiths Point, Tex.	Galveston, Tex.
96471		Slp.	Harry Anderson	8	8	44.3	15.2	3.1	5	1899	Deals Island, Md.	Crisfield, Md.
96457		Slp.	Harry Collins	10	8	33.0	15.7	3.9	3	1899	Charleston, S. C.	Charleston, S. C.
203475		Sch.	Harry E.	33	21	63.7	20.7	4.0	3	1906	Madisonville, La.	New Orleans, La.
96581		Slp.	Harry Ford	9	8	41.0	15.7	4.4	2	1901	Crisfield, Md.	Annapolis, Md.
96281		Sch.	Harry Lay	9	9	37.0	14.2	3.4	2	1894	Fowl River, Ala.	Mobile, Ala.
95101	J. K. S. M.	Sch.	Harry Morse	1,365	1,241	198.2	37.5	23.8	7	1871	Bath, Me.	Port Arthur, Tex.
95746		Sch.	Harry C. Sheperd	75	71	74.7	23.0	6.9	2	1883	East Machias, Me.	Boston, Mass.
95055	J. K. D. P.	Sch.	Harry C. Shepherd	213	203	108.6	29.8	8.7	5	1870	Mays Landing, N. J.	Do.
96628		Slp.	Harry D. Cook	8	8	41.4	14.7	3.4	4	1902	Oriole, Md.	Crisfield, Md.
95369		Slp.	Harry D. Hazard	5	5	29.0	11.5	3.0	0	1872	Patchogue, N. Y.	Patchogue, N. Y.
207922		Slp.	Harry F. Albaugh	74	19	56.4	18.4	4.8	6	1910	Champ, Md.	Crisfield, Md.
209568	L. C. H. M.	Sch.	Harry F. Hooper	226	680	199.0	32.0	12.7	2	1912	Chesapeake City, Md.	Wilmington, Del.
96077	K. H. Q. L.	Sch.	Harry W. Haynes	295	250	129.3	31.0	9.8	7	1890	Ellsworth, Me.	Ellsworth, Me.
96211		Sch.	Harry and Charlie	15	9	42.0	16.2	4.7	5	1893	Leesburg, N. J.	Bridgeton, N. J.
96213		Sch.	Harry and Willie	14	8	39.6	15.7	4.0	4	1893	do	Do.
96139	K. L. B. M.	Sch.	Harvard	112	76	95.4	23.6	10.4	17	1891	Essex, Mass.	Gloucester, Mass.
115975	K. C. D. G.	Sch.	Harvard	1,603	1,435	218.7	39.9	24.2	5	1884	Brunswick, Me.	Boston, Mass.
96557		Sch.	Harvest Home	9	7	45.2	11.9	3.4	1	1901	Laban, Va.	Newport News, Va.
11674		Sch.	Harvest Queen	32	30	56.0	21.2	4.0	1	1861	San Francisco, Cal.	San Francisco, Cal.
95084	J. K. P. M.	Bk.	Harvester	754	716	156.6	32.7	19.9	16	1871	Newburyport, Mass.	Port Townsend, Wash.
95819		Sch.	Harvester	80	76	75.3	23.5	6.9	3	1884	Jonesboro, Me.	Vinalhaven, Me.
96189	K. L. J. P.	Sch.	Harvester	106	76	90.4	23.6	9.6	17	1892	Essex, Mass.	Eastport, Me.
95976		Slp.	Harvey M.	5	5	28.0	11.5	3.2	1	1887	Glenwood, N. Y.	Bridgeton, Conn.
95912		Sch.	Harvey Ransom	28	27	59.0	16.4	5.3	1	1887	South Haven, Mich.	Grand Haven, Mich.

1 Formerly schooner Ruby A. Cousins  
2 Formerly ship Sam Skolfield, 2d.

3 Formerly a bark Harvester.  
4 Formerly British bark Harvester.

## MERCHANT SAILING VESSELS OF THE UNITED STATES—Continued.

Official No.	Signal letters.	Rig.	Name of vessel.	Gross tonnage.	Net tonnage.	Length.	Breadth.	Depth.	Crew.	When built.	Where built.	Home port (where permanent document issues).
						Feet.	Feet.	Feet.				
96463		Slp.	Harvey A. Parks.....	8	8	42.0	16.0	2.8	4	1899	Holland Island, Md.....	Baltimore, Md.
201549	K. T. M. N.	Sch.	Harwood Palmer.....	2,885	2,400	301.7	46.3	27.8	11	1904	Waldoboro, Me.....	Boston, Mass.
207945		Slp.	Hasel C.....	9	7	43.0	14.0	3.6	2	1910	Enoch, Va.....	Tappahannock, Va.
11477	H. K. D. B.	*Sch.	Hatteras.....	788	754	171.5	33.5	18.8	3	1865	Brooklyn, N. Y.....	New York, N. Y.
200209		Sch.	Hatteras.....	78	50	85.5	21.4	9.8	8	1903	Essex, Mass.....	Galveston, Tex.
96067		Slp.	Hattie.....	20	19	46.9	14.7	3.8	1	1890	Erin, Mich.....	Detroit, Mich.
96395		Slp.	Hattie.....	8	8	39.5	12.1	3.0	3	1898	Havre de Grace, Md.....	Philadelphia, Pa.
96683	K. S. L. P.	*Sch.	Hattie.....	1,286	1,163	230.3	39.0	17.3	4	1903	Bath, Me.....	Boston, Mass.
95657		Sch.	Hattie Alma.....	28	27	67.5	17.6	5.2	2	1881	Somerset County, Md.....	Baltimore, Md.
95795		Slp.	Hattie B.....	11	7	37.6	13.7	3.7	3	1884	Bridgeboro, N. J.....	Wilmington, Del.
95955		Slp.	Hattie Bell.....	5	5	28.8	13.2	3.1	2	1873	Canoe Place, N. Y.....	Greenport, N. Y.
204600		Cat.	Hattie C.....	8	8	32.0	12.0	3.0	1	1901	Somers Point, N. J.....	Somers Point, N. J.
95827		Sch.	Hattie Duncan.....	9	9	52.6	14.8	2.6	4	1884	Holland Point, Md.....	Crisfield, Md.
95815	K. C. P. M.	Sch.	Hattie Dunn.....	435	365	145.1	35.1	11.6	6	1884	Thomaston, Me.....	Thomaston, Me.
96346		Slp.	Hattie Elizabeth.....	7	5	37.2	12.6	3.1	1	1896	Marion, Md.....	Annapolis, Md.
95627		Sch.	Hattie Estelle.....	17	16	55.0	15.4	4.2	4	1880	St. Michaels, Md.....	Annapolis, Md.
95159		Slp.	Hattie J.....	5	5	32.5	12.2	2.8	1	1872	Sayville, N. Y.....	Bridgeport, Conn.
210197		Slp.	Hattie J.....	10	10	30.5	15.4	3.3	1	1912	Darien, Ga.....	Brunswick, Ga.
95225		Slp.	Hattie Jenks.....	10	6	41.0	13.4	3.7	3	1873	Port Washington, N. Y.....	Bridgeton, N. J.
96360		Cat.	Hattie L.....	5	5	26.5	12.0	2.9	2	1895	Cape May, N. J.....	Do.
11557		Sch.	Hattie Lewis.....	50	48	60.2	21.8	5.1	2	1864	Gullford, Conn.....	Deer Isle, Me.
96382		Slp.	Hattie Lloyd.....	11	11	48.0	16.0	3.5	2	1897	Whitehaven, Md.....	Annapolis, Md.
95503		Slp.	Hattie Lulu.....	6	6	29.6	12.2	3.1	1	1880	Glenwood, N. Y.....	Bridgeport, Conn.
96644		Slp.	Hattie Nelson.....	6	6	37.0	13.2	3.2	5	1902	Fruitland, Md.....	Bridgeton, N. J.
95635	J. V. F. R.	Sch.	Hattie Nickerson.....	172	163	112.0	23.0	9.7	5	1881	Dennisville, N. J.....	Baltimore, Md.
96641		Slp.	Hattie S.....	7	5	37.0	13.0	3.0	2	1902	Bushy, Va.....	Tappahannock, Va.
96320	K. M. N. R.	*Sch.	Hattie A. Heckman.....	105	72	90.0	24.6	10.0	16	1895	Essex, Mass.....	Gloucester, Mass.
95993		Slp.	Hattie A. Peterson.....	8	5	35.0	12.0	3.7	1	1889	Cape Hatteras, N. C.....	Newbern, N. C.
11844		Slp.	Hattie A. Wallace.....	21	20	44.5	17.7	4.4	1	1867	Setauket, N. Y.....	New York, N. Y.
96550		*Sch.	Hattie B. Hovey.....	25	18	49.4	17.6	3.8	1	1901	Pittston, Me.....	Portland, Me.
95947		Sch.	Hattie B. Robbins.....	18	11	49.1	16.7	4.3	5	1888	Port Norris, N. J.....	Bridgeton, N. J.
202508		Slp.	Hattie C. Laird.....	13	9	46.0	15.0	3.2	1	1905	Pocomoke City, Md.....	Tappahannock, Va.
96427		Slp.	Hattie E. Travers.....	7	7	41.0	14.0	2.8	5	1898	Hoopers Island, Md.....	Baltimore, Md.
95749	K. B. F. W.	Sch.	Hattie H. Barbour.....	301	266	121.5	32.5	11.6	5	1883	Brewer, Me.....	Bangor, Me.
96292		Sch.	Hattie L. Trask.....	74	48	82.0	22.2	8.5	15	1895	Essex, Mass.....	Gloucester, Mass.
96129	K. J. S. F.	Sch.	Hattie P. Simpson.....	1,295	1,177	210.2	41.4	21.6	9	1891	Waldoboro, Me.....	Boston, Mass.
95551		Sch.	Hattie R. Johnson.....	29	18	56.4	18.5	5.1	5	1879	Bridgeton, N. J.....	Bridgeton, N. J.
95934		Slp.	Hattie W. Mills.....	14	7	42.7	15.4	4.3	4	1887	Cape May, N. J.....	Do.
96595		Slp.	Hattie and Eliza.....	11	11	33.1	12.4	6.4	2	1901	Friendship, Me.....	Boothbay, Me.
95626		Sch.	Hattie and Frances.....	28	26	63.3	17.4	5.5	2	1880	Madison, Md.....	Alexandria, Va.
205150	K. W. P. L.	*Sch.	Hauto.....	830	732	180.2	35.0	14.7	4	1908	Noank, Conn.....	New York, N. Y.
96535	K. Q. N. C.	*Sch.	Havana.....	1,617	1,464	245.4	43.3	19.3	5	1900	Bath, Me.....	Fall River, Mass.
96314	K. M. J. V.	*Sch.	Haverford.....	678	644	176.4	35.0	14.2	2	1895	Noank, Conn.....	Perth Amboy, N. J.
96659	K. S. F. B.	Bkn.	HAWAII.....	1,085	923	195.7	42.3	17.9	13	1900	Dumbarton, Scotland.....	San Francisco, Cal.
205146		Sch. y.	Hawaii.....	34	34	60.8	16.9	7.5	7	1908	Honolulu, Hawaii.....	Honolulu, Hawaii.
95665		Slp.	Hawk.....	6	5	39.0	12.0	2.8	1	1900	Port Haywood, Va.....	Cape Charles, Va.
202549		Slp.	Hawk.....	6	6	30.3	14.5	3.2	1	1905	Valona, Ga.....	Brunswick, Ga.
96242		Sch. y.	Hawthorne.....	29	28	63.4	14.8	7.4	3	1893	Benton Harbor, Mich.....	Chicago, Ill.
150725	K. M. S. J.	*Sch.	Hawthorne.....	680	608	176.4	35.0	14.2	3	1896	Noank, Conn.....	New York, N. Y.
11746		Sch.	Haze.....	51	48	63.9	25.0	4.9	3	1862	Petersburg, N. Y.....	Bridgeton, Conn.
95066		Slp.	Haze.....	6	6	34.5	13.6	3.8	1	1870	Yorktown, Va.....	Norfolk, Va.
96441		Cat.	Hazel.....	5	5	23.4	11.2	3.6	1	1899	Osterville, Mass.....	Nantucket, Mass.
200292		Sch.	Hazel.....	21	14	54.8	18.9	4.1	4	1903	De Lisle, Miss.....	New Orleans, La.
96137	K. L. B. D.	Sch.	Hazel Dell.....	157	112	93.8	28.4	8.5	4	1891	East Bluehill, Me.....	Boston, Mass.
96599		Slp.	Hazel May.....	8	6	40.2	12.6	4.0	2	1901	Willis Wharf, Va.....	Cape Charles, Va.
205085		Slp.	Hazel S.....	12	10	34.2	13.2	4.3	1	1907	San Francisco, Cal.....	San Francisco, Cal.
96519		Sch.	Hazel P. Hawkins.....	9	5	44.3	12.0	2.8	1	1900	Morehead City, N. C.....	Beaufort, N. C.
200668		Sch.	Hazel R. Hines.....	121	79	101.0	25.0	10.8	18	1904	Essex, Mass.....	Gloucester, Mass.
96343		Sch.	Hazel and Marion.....	5	5	43.3	10.0	2.8	4	1893	Tlghmans Island, Md.....	Baltimore, Md.
95892		Sch.	Hazellean.....	10	9	51.4	14.2	2.8	2	1886	Somerset County, Md.....	Annapolis, Md.
95274		Sch.	Heckla.....	46	43	62.5	22.0	4.6	1	1874	San Francisco, Cal.....	San Francisco, Cal.
95486	J. S. M. K.	Bk.	Hecla.....	1,435	1,435	210.5	40.2	24.3	15	1877	Bath, Me.....	Do.
96049		Slp.	Hector.....	6	6	29.5	11.8	4.4	1	1888	Bristol, Me.....	Mount Desert Ferry, Me.
11328	H. J. V. G.	Sch.	Helen.....	149	122	97.9	27.7	8.0	4	1864	New Bedford, Mass.....	Rockland, Me.
91892		Sch.	Helen.....	27	13	51.5	17.8	5.0	4	1886	Leesburg, N. J.....	Wilmington, Del.
95647		Sch.	Helen.....	40	29	57.5	20.3	5.3	3	1881	Cambridge, Md.....	Baltimore, Md.
95767		Slp.	Helen.....	7	6	28.0	11.4	3.7	1	1883	Noank, Conn.....	Bridgeport, Conn.
96165		Sch.	Helen.....	29	27	45.6	17.2	6.5	2	1892	Seattle, Wash.....	Seattle, Wash.
96173		Slp. y.	Helen.....	16	15	34.1	12.7	6.3	1	1880	East Boston, Mass.....	Newark, N. J.
96532		Sch.	Helen.....	15	9	37.0	15.0	5.5	3	1901	Sausalito, Cal.....	Juneau, Alaska.
96633		Sch.	Helen.....	7	7	40.8	12.3	2.6	1	1902	Marshallberg, N. C.....	Beaufort, N. C.
96671		Sch.	Helen.....	10	10	42.7	12.4	3.1	2	1903	St. Petersburg, Fla.....	Tampa, Fla.
209020	L. C. D. G.	*Sch.	Helen.....	1,285	1,153	228.5	37.5	19.3	4	1911	Bath, Me.....	Boston, Mass.
209687		Sch.	Helen.....	7	7	29.0	8.8	3.7	2	1901	New York, N. Y.....	Key West, Fla.
96525		Slp.	Helen Barnes.....	8	8	41.5	14.4	3.8	5	1900	Hopewell, Md.....	Crisfield, Md.
95774		Sch.	Helen Gertrude.....	8	7	48.3	12.0	3.4	2	1883	Somerset County, Md.....	Baltimore, Md.
95054	J. K. C. P.	Sch.	Helen Hasbrouck.....	325	260	130.0	32.5	10.7	5	1870	East Haven, Conn.....	New York, N. Y.
11873		Slp.	Helen Hurd.....	12	7	38.5	14.6	3.6	3	1847	Greenport, N. Y.....	Bridgeton, N. J.

<sup>1</sup> Formerly Chilean bark Hawaii. <sup>2</sup> Formerly schooner-barge Paterson.

<sup>3</sup> Formerly schooner Melvinia Cordiff.

<sup>4</sup> Formerly U. S. Navy launch Y. 382.

## MERCHANT SAILING VESSELS OF THE UNITED STATES—Continued.

Official No.	Signal letters.	Rig.	Name of vessel.	Gross tonnage.	Net tonnage.	Length.	Breadth.	Depth.	Crew.	When built.	Where built.	Home port (where permanent document issues).
207984		Slp.	Helen Louise.....	7	6	37.2	12.7	3.0	3	1910	Landonville, Md.,	Crisfield, Md.
96289		Slp.	Helen M.....	5	5	25.9	9.1	4.7	0	1895	Penobscot, Me.,	Thomaston, Me.
95659	J. V. M. N.	Sch.	Helen Montagus.....	407	344	134.2	32.5	12.4	6	1881	Rockland, Me.,	Boston, Mass.
11291	H. J. T. L.	Sch.	Helen P.....	145	101	104.0	28.2	7.6	4	1864	East Haddam, Conn.,	Hartford, Conn.
96654		Slp.	Helen Roe.....	6	6	37.0	13.0	2.8	1	1902	Bellevue, Md.,	New York, N. Y.
96520		Sch.	Helen Windsor.....	18	18	61.2	16.9	4.5	2	1900	Oriole, Md.,	Cape Charles, Va.
11883		Sch.	Helen A. Brown.....	44	42	61.0	23.7	5.0	3	1866	Northport, N. Y.,	New York, N. Y.
96602		Sch.	Helen B. Thomas.....	76	48	94.2	21.6	9.2	13	1902	Essex, Mass.,	Boston, Mass.
204812		Slp.	Helen E. Godfrey.....	11	7	39.6	16.4	4.4	2	1907	Charleston, S. C.,	Charleston, S. C.
96256		Slp.	Helen F. Leaming.....	15	9	37.1	15.6	4.1	3	1894	Cape May, N. J.,	Bridgeton, N. J.
203603		Sch.	Helen G. Justice.....	28	25	57.6	19.0	5.0	8	1906	Pocomoke City, Md.,	Baltimore, Md.
11777	J. D. L. T.	Sch.	Helen G. King.....	147	126	93.0	25.3	9.0	4	1867	Calais, Me.,	Boston, Mass.
96215		Sch.	Helen G. Wells.....	95	66	91.2	24.8	9.4	18	1893	Gloucester, Mass.,	Gloucester, Mass.
95658	J. V. M. H.	Sch.	Helen H. Benedict.....	770	697	164.6	35.1	16.8	9	1881	Bath, Me.,	New Haven, Conn.
200057		Sch.	Helen M. Fairlamb.....	74	59	70.0	23.6	6.0	5	1903	Milford, Del.,	Philadelphia, Pa.
11061		Sch.	Helen S. Barnes.....	60	57	68.8	22.3	6.4	2	1848	Westbrook, Conn.,	Ellsworth, Me.
96482	K. P. R. J.	Sch.	Helen W. Martin.....	2,265	2,020	281.6	44.8	20.9	11	1900	Bath, Me.,	Bath, Me.
205029		Sch.	Helen and Rhodella.....	33	21	63.0	21.2	5.0	7	1908	Dorchester, N. J.,	Bridgeton, N. J.
95906		Sch.	Helen and Sallie.....	16	11	41.5	16.6	4.3	4	1887	Estelville, N. J.,	Do.
95846		Slp.	Helena.....	27	25	54.6	18.5	3.2	2	1885	Alna, Me.,	Thomaston, Me.
96480	K. P. Q. N.	Sch.	Helene.....	927	828	202.2	40.2	15.9	11	1899	Port Blakeley, Wash.,	Honolulu, Hawaii.
205674		Slp.	Heliotrope.....	12	7	40.6	12.6	5.0	1	1908	Lincolnton, Me.,	Rockport, Me.
95213		*Sch.	Helvetia.....	793	753	204.5	35.6	13.8	6	1873	Tonawanda, N. Y.,	Chicago, Ill.
202235	K. T. W. P.	Sch.	Helvetia.....	499	425	157.4	36.2	12.8	6	1905	Rockland, Me.,	Rockland, Me.
96225		Slp.	Hempstead.....	5	5	28.0	12.4	3.0	1	1889	Patchogue, N. Y.,	Patchogue, N. Y.
11204		Slp.	Henrietta.....	8	8	30.0	13.0	3.0	4	1867	Westfield, N. Y.,	Baltimore, Md.
11403		Sch.	Henrietta.....	36	34	58.0	20.8	4.6	3	1867	Westfield, N. Y.,	New York, N. Y.
11987		Slp.	Henrietta.....	44	42	66.6	19.7	4.7	3	1869	Brunswick, Me.,	Boston, Mass.
96576		Sch.	Henrietta.....	7	7	35.0	10.4	4.0	1	1901	Jacksonville, Fla.,	St. Marys, Ga.
95785		Sch.	Henrietta Bach.....	44	32	66.5	22.0	5.7	3	1883	Cambridge, Md.,	Annapolis, Md.
95881		Slp.	Henrietta Bransford.....	7	7	30.2	13.0	3.4	1	1881	Patchogue, N. Y.,	Patchogue, N. Y.
13386		Sch.	Henrietta C.....	25	15	48.6	18.5	5.2	4	1850	Southport, N. Y.,	Wilmington, Del.
95586		Sch.	Henrietta Collyer.....	58	55	77.5	22.6	5.1	2	1880	Nyack, N. Y.,	New Haven, Conn.
95040		Slp.	Henrietta J.....	7	7	30.6	13.0	3.2	1	1870	Westcreek, N. J.,	Somers Point, N. J.
96306		Sch.	Henrietta M.....	54	45	66.0	24.5	4.9	2	1895	South San Francisco, Cal.,	San Francisco, Cal.
11821	J. D. G. F.	Sch.	Henrietta Simmons.....	228	217	112.4	28.7	9.1	4	1865	Leesburg, N. J.,	Portland, Me.
96298	K. M. H. D.	Sch.	Henrietta A. Whitney.....	217	186	115.5	28.4	8.1	4	1895	Ellsworth, Me.,	Ellsworth, Me.
95833		Sch.	Henrietta C. Sharit.....	17	16	46.1	16.0	4.6	5	1884	Apalachicola, Fla.,	Tampa, Fla.
95781	K. B. V. II.	Sch.	Henrietta J. Powell.....	316	244	132.3	30.3	9.4	6	1883	Bath, Me.,	Gulfport, Miss.
96589		Slp.	Henry B.....	7	7	36.1	14.2	2.7	3	1901	Cambridge, Md.,	Crisfield, Md.
11562		Sch.	Henry Clay.....	86	82	73.6	24.4	8.2	3	1838	Perth Amboy, N. J.,	Albany, N. Y.
96078	K. H. Q. N.	*Sch.	Henry Clay.....	841	824	186.5	35.0	16.0	3	1890	do.	Philadelphia, Pa.
200752		Sch.	Henry Crocker.....	43	40	66.0	24.8	8.8	2	1904	Patchogue, N. Y.,	Patchogue, N. Y.
95814	K. C. P. J.	Sch.	Henry Crosby.....	411	346	144.6	33.5	12.7	7	1884	Brewer, Me.,	Bangor, Me.
95644		Sch.	Henry Disston.....	41	26	73.0	19.8	5.2	4	1881	Portsmouth, Va.,	Norfolk, Va.
205188		*Sch.	Henry Endicott.....	866	758	190.6	35.1	16.2	4	1908	Bath, Me.,	Boston, Mass.
95689	J. W. B. Q.	*Sch.	Henry Failing.....	1,976	1,824	230.6	43.1	8.3	5	1882	do.	Perth Amboy, N. J.
209973		Slp.	Henry H.....	11	8	36.6	13.7	3.4	2	1908	Lacey, Ga.,	Savannah, Ga.
95114		Slp.	Henry Kreiner.....	8	8	38.0	12.7	4.0	3	1870	Bridgeboro, N. J.,	Somers Point, N. J.
96313	K. M. J. Q.	Sch.	Henry Lippitt.....	895	790	182.4	37.2	17.8	7	1895	Thomaston, Me.,	Philadelphia, Pa.
200069		Sch.	Henry M.....	16	9	49.4	17.2	3.6	4	1903	Biloxi, Miss.,	Gulfport, Miss.
96155		Slp.	Henry R.....	6	6	28.4	9.8	3.4	2	1892	Mount Sinai, N. Y.,	Norfolk, Va.
96208		Slp.	Henry Ruppell.....	7	6	32.5	13.4	3.3	2	1892	Patchogue, N. Y.,	Bridgeton, Conn.
96095	K. J. B. S.	*Sch.	Henry Seymour.....	169	160	91.0	30.7	8.3	6	1890	Tottenville, N. Y.,	New York, N. Y.
95688	J. W. B. P.	Shp.	Henry Villard.....	1,552	1,452	219.2	39.8	24.1	9	1882	Bath, Me.,	San Francisco, Cal.
95408		Sch.	Henry Westermann.....	15	14	45.0	16.8	4.8	4	1875	Bald Head, N. C.,	Charleston, S. C.
95326	J. Q. K. M.	Sch.	Henry Withington.....	527	482	146.2	34.2	19.1	7	1874	Newburyport, Mass.,	Boston, Mass.
96470	K. P. L. II.	Sch.	Henry Wilson.....	499	430	157.8	37.1	11.3	8	1899	Aberdeen, Wash.,	San Francisco, Cal.
95590		Sch.	Henry Witbeck.....	498	473	167.5	33.1	11.0	5	1880	Manitowoc, Wis.,	Ogdensburg, N. Y.
95681		Sch.	Henry A. Jordan.....	61	47	57.5	23.6	5.5	3	1882	Bridgeton, N. J.,	Wilmington, Del.
11205		Sch.	Henry A. Wise.....	17	11	70.2	15.0	4.9	2	1887	York County, Va.,	Tappahannock, Va.
95938		Sch.	Henry A. Wise.....	8	8	41.0	11.6	3.4	1	1887	York County, Va.,	Newport News, Va.
95106	J. L. B. F.	Sch.	Henry D. May.....	278	264	121.0	29.5	11.3	5	1871	Milford, Del.,	Philadelphia, Pa.
95772		Sch.	Henry F. Adams.....	8	8	46.9	12.2	4.1	5	1883	Somerset County, Md.,	Crisfield, Md.
96075		Sch.	Henry F. Barnes.....	18	12	59.5	17.0	4.5	2	1890	Jones Creek, Md.,	Do.
200572	K. S. T. V.	Sch.	Henry F. Kreger.....	1,250	991	203.4	40.1	21.8	9	1903	Bath, Me.,	Portland, Me.
96126	K. J. R. V.	Sch.	Henry H. Chamberlain.....	245	204	122.3	30.6	8.4	6	1891	Phippsburg, Me.,	Boston, Mass.
11996		Slp.	Henry H. Christie.....	17	16	42.9	16.7	4.0	2	1869	Westfield, N. Y.,	Bridgeton, Conn.
95397	J. R. H. C.	Sch.	Henry H. Grant.....	248	235	123.5	29.8	8.6	6	1875	Rockyhill, Conn.,	New York, N. Y.
95733		Sch.	Henry I. Phillips.....	26	25	54.1	18.2	5.0	2	1882	Cambridge, Md.,	Baltimore, Md.
96421		Sch.	Henry J. Marsh.....	23	18	48.7	17.3	5.5	2	1898	Fairport, Va.,	Alexandria, Va.
96085	K. H. S. M.	Sch.	Henry J. Smith.....	1,108	998	199.1	38.8	19.2	8	1890	Thomaston, Me.,	New York, N. Y.
96447	K. P. C. T.	Sch.	Henry O. Barrett.....	1,807	1,564	244.7	42.9	24.0	12	1899	Bath, Me.,	Bath, Me.
95219	J. M. W. G.	Sch.	Henry P. Hallock.....	134	131	90.8	27.8	6.5	3	1873	South Norwalk, Conn.,	New York, N. Y.
95316	J. Q. B. T.	Sch.	Henry P. Havens.....	300	285	130.0	30.2	9.6	6	1874	Newburgh, N. Y.,	Bucksport, Me.
95344	J. Q. P. V.	Sch.	Henry R. Tilton.....	492	467	152.0	25.0	16.0	6	1875	Wilmington, Del.,	Belfast, Me.
95013		Sch.	Henry S. Lawson.....	40	38	64.5	20.8	6.0	3	1869	Somerset County, Md.,	Baltimore, Md.
96010	K. G. L. B.	Sch.	Henry S. Little.....	1,096	984	195.2	41.0	19.1	8	1889	Bath, Me.,	New York, N. Y.

1 Formerly schooner Joshua Livines.

## MERCHANT SAILING VESSELS OF THE UNITED STATES—Continued.

Official No.	Signal letters.	Rig.	Name of vessel.	Gross tonnage.	Net tonnage.	Length.	Breadth.	Depth.	Crew.	When built.	Where built.	Home port (where permanent document issued).
						Feet.	Feet.	Feet.				
95432		Slp.	Henry S. Lutts	10	6	36.0	13.9	3.6	3	1872	Newport, N. J.	Wilmington, Del.
96387		Slp.	Henry S. Robbins	18	10	45.0	15.0	4.5	4	1897	Greenwich, N. J.	Do.
96329	K. M. R. Q.	Sch.	Henry W. Cramp	1,629	1,448	231.8	44.2	19.7	10	1896	Camden, Me.	Boston, Mass.
95826		Slp.	Henry W. Ruark	10	9	39.0	15.0	3.3	6	1884	Taylor Island, Md.	Crisfield, Md.
95646		Slp.	Hera	15	15	37.9	13.6	6.7	2	1881	Nahant, Mass.	Boston, Mass.
95737	J. W. V. S.	Sch.	Herald	499	439	144.0	33.3	12.2	6	1883	Belfast, Me.	New York, N. Y.
95752	K. B. G. L.	Sch.	Herbert	114	108	91.6	26.1	6.5	6	1883	East Boston, Mass.	Gloucester, Mass.
207913		*Slp.	Herbert	327	290	128.4	30.9	10.1	4	1910	Noank, Conn.	Boston, Mass.
206574		Sch.	Herbert B.	22	16	48.0	16.3	3.5	4	1909	Biloxi, Miss.	New Orleans, La.
203581	K. V. Q. G.	Sch.	Herbert May	384	318	140.0	33.4	10.4	5	1906	Phippsburg, Me.	Portland, Me.
204767		Sch.	Herbert A. Creef	7	5	36.6	14.2	3.0	1	1907	Manteo, N. C.	Manteo, N. C.
202593	K. V. C. T.	Sch.	Herbert D. Maxwell	772	640	185.9	38.4	14.0	7	1905	Bath, Me.	Seaford, Del.
95390		Sch.	Herbert M. Rogers	77	73	78.7	22.2	8.0	4	1875	do.	Boston, Mass.
95037	J. H. R. W.	*Sch.	Hercules	755	737	200.4	37.0	13.5	3	1870	Chester, Pa.	Philadelphia, Pa.
95528		Sch.	Hercules	47	45	57.0	23.0	4.7	1	1878	San Francisco, Cal.	San Francisco, Cal.
95287		Sch.	Hereward	90	85	81.0	22.3	8.5	6	1874	Essex, Mass.	Tampa, Fla.
95714		Sch.	Herman Ellis	23	22	62.3	17.7	5.1	1	1882	Wicomico County, Md.	Norfolk, Va.
95954	K. F. D. T.	Sch.	Herman F. Kimball	125	100	84.6	26.5	7.1	4	1888	Boothbay, Me.	Rockport, Me.
95917		Sch.	Hermine Blum	52	50	60.2	23.3	4.7	2	1887	San Francisco, Cal.	San Francisco, Cal.
96609	K. R. P. H.	*Sch.	Herdon	1,763	1,651	252.0	43.0	20.0	6	1902	Noank, Conn.	Philadelphia, Pa.
11988		Sch.	Hero	10	18	46.4	16.2	5.0	4	1868	Key West, Fla.	Tampa, Fla.
96322		Sch.	Hero	17	17	42.2	13.4	5.1	2	1896	Tacoma, Wash.	Valdez, Alaska.
200539		Sch.	Heron	39	36	58.0	19.0	4.3	2	1903	Marco, Fla.	New York, N. Y.
95601	K. C. T. M.	Slp. y.	Hesper	25	23	50.8	16.0	6.5	3	1980	Brooklyn, N. Y.	Boston, Mass.
95830	K. C. T. M.	Sch. y.	Hesper	98	93	92.0	22.0	12.0	6	1884	Chelsea, Mass.	Do.
96190		Ywl.	Hesperus	23	21	51.5	15.5	4.4	5	1883	Roslyn, N. Y.	Key West, Fla.
95025		Sch.	Hester Ann	26	24	50.0	18.5	5.5	3	1869	Dorchester County, Md.	Annapolis, Md.
96384		Slp.	Hettie	11	8	30.2	14.4	3.3	3	1897	Montgomery, Ga.	Savannah, Ga.
95347		Slp.	Hettie Mary	9	9	36.0	12.1	2.9	4	1873	Berlin, Md.	Chincoteague, Va.
42544		Slp.	Heywood	38	36	48.4	20.2	6.4	1	1873	New York, N. Y.	New York, N. Y.
95824		Sch.	Hiawatha	8	5	37.0	14.0	3.5	2	1884	Pocomoke City, Md.	Crisfield, Md.
11994		Sch.	Highland	51	49	77.4	22.7	4.4	3	1869	Roslyn, N. Y.	Perth Amboy, N. J.
96670		Slp.	Highland Belle	14	10	39.3	13.1	6.6	1	1903	Bremen, Me.	Nantucket, Mass.
95871		Sch.	Hilda	9	9	37.1	13.8	3.9	3	1885	Clear Creek, Tex.	Port Lavaca, Tex.
96509		Sch.	Hilda	8	6	30.0	14.3	3.4	2	1900	Scranton, Miss.	Mobile, Ala.
96591		Sch.	Hilda	8	6	42.5	13.9	3.2	1	1901	Hallwood, Va.	Crisfield, Md.
201259		Slp.	Hilda	5	5	35.3	11.9	2.8	2	1904	Crisfield, Md.	Do.
96469		Slp.	Hilda D.	6	6	38.5	13.0	3.0	2	1899	Oriole, Md.	Alexandria, Va.
96532		Sch.	Hilda S.	13	11	43.5	14.4	3.0	3	1900	Biloxi, Miss.	Gulfport, Miss.
202528		Slp.	Hilda M. Willing	8	6	40.0	14.0	3.1	5	1905	Oriole, Md.	Crisfield, Md.
96452		Sch.	Hildeblank	41	35	63.0	20.1	4.4	3	1898	Biloxi, Miss.	New Orleans, La.
130070	K. C. F. S.	Slp. y.	Hildegarde	42	40	64.0	19.2	6.5	2	1876	Islip, N. Y.	New York, N. Y.
96376	K. N. D. B.	Sch. y.	HILDEGARDE	184	145	105.0	26.0	19.5	25	1897	Wilmington, Del.	Philadelphia, Pa.
207313		Sch.	Hildur Mabel	19	14	52.0	16.5	5.0	7	1910	Greenwich, N. J.	Tuckerton, N. J.
200710		Sch.	Hilma	9	7	32.6	12.2	2.4	2	1903	Lake Charles, La.	Brashear, La.
203548		Slp.	Hilray	6	5	38.6	10.8	2.9	1	1906	Deep Creek, Va.	Tappanhook, Va.
11514		Sch.	Hiram	67	57	69.5	22.0	6.8	3	1819	Biddeford, Me.	Calais, Me.
96160	K. L. F. M.	Sch.	Hiram Lowell	127	95	95.5	24.0	11.0	8	1892	Gloucester, Mass.	Bucksport, Me.
96513		Slp. y.	Hiwa	11	9	35.2	13.3	5.8	1	1900	South Portland, Me.	Portland, Me.
96577		Slp.	Hobart	5	5	38.7	14.4	2.6	4	1901	Fishing Creek, Md.	Baltimore, Md.
11903		Sch.	Hoboken	299	284	139.5	26.0	11.0	5	1868	Clayton, N. Y.	Ogdensburg, N. Y.
96453		Sch.	Hobson	10	6	36.0	14.0	3.0	1	1899	Avon, N. C.	Manteo, N. C.
11377		Slp.	Holland	45	36	50.5	22.9	6.4	1	1862	Greenpoint, N. Y.	New York, N. Y.
96206	K. L. N. M.	Sch.	Holliswood	1,141	1,084	185.8	38.0	19.2	12	1893	Boston, Mass.	Galveston, Tex.
207861		Slp.	Hombre Libre	14	14	38.0	14.9	7.0	3	1910	Fajardo, P. R.	San Juan, P. R.
96418	K. N. P. F.	Sch.	Honolpu	564	520	162.5	36.8	12.8	8	1898	Alameda, Cal.	San Francisco, Cal.
297461		Slp.	Hoo-Hoo	8	5	35.7	13.0	2.4	3	1905	Matagorda, Tex.	Port Lavaca, Tex.
96506		Sch. y.	Hookah	16	16	42.2	14.1	5.4	2	1900	Gloucester, Mass.	Edgartown, Mass.
96168		*Sch.	Hopatcong	843	804	192.1	35.3	15.3	4	1890	Noank, Conn.	New York, N. Y.
11022		Sch.	Hope	30	22	36.2	19.2	5.6	3	1866	Baltimore, Md.	Baltimore, Md.
42690		*Slp.	Hope	449	427	151.0	32.5	11.0	2	1887	New London, Conn.	New London, Conn.
95380		Slp.	Hope	7	7	35.0	11.6	3.2	1	1875	New York, N. Y.	Perth Amboy, N. J.
96099		*Sch.	Hope	12	12	41.0	14.5	3.5	2	1891	Fowl River, Ala.	Mobile, Ala.
96386		Slp.	Hope	7	6	33.8	15.6	3.5	2	1883	Mount Pleasant, S. C.	Charleston, S. C.
96456		Slp.	Hope	6	5	32.0	11.8	3.2	1	1901	Franklin, La.	Brashear, La.
202575		Sch.	Hope	72	54	84.4	21.6	9.8	10	1905	Essex, Mass.	Savannah, Fla.
95875	K. N. B. T.	Sch. y.	Hope Leslie	47	40	71.9	16.5	8.6	5	1886	Bath, Me.	Boston, Mass.
96461	K. S. F. Q.	Sch.	Hope Sherwood	686	522	172.8	36.6	14.0	8	1903	do.	Stonington, Conn.
96448		Slp.	Hopeful	16	16	41.0	17.2	3.9	1	1899	Shipyard, Ga.	Savannah, Ga.
211195	L. C. W. D.	Sch. y.	Hopewell	16	16	51.3	11.2	6.5	3	1913	New York, N. Y.	New York, N. Y.
95201		Slp.	Horace Greeley	5	5	27.6	12.8	3.0	2	1873	Greenport, N. Y.	Greenport, N. Y.
95249		Sch.	Horace Templeton	42	40	58.0	22.2	4.9	2	1873	San Francisco, Cal.	San Francisco, Cal.
201154	K. T. G. D.	*Sch.	Horace A. Allyn	859	748	190.6	35.2	16.3	3	1904	Bath, Me.	Philadelphia, Pa.
200470	K. S. R. W.	Sch.	Horace A. Stone	1,376	1,237	208.5	38.6	20.7	9	1903	Brewer, Me.	Boston, Mass.
204717	K. W. J. V.	Sch.	Horace M. Bickford	503	445	147.7	33.5	13.7	8	1907	Phippsburg, Me.	Boston, Mass.
95699	J. T. V. S.	Sch.	Horatio	408	388	135.1	32.2	13.7	6	1880	Bath, Me.	New Bedford, Mass.
96310		Cat.	Horatio	5	5	25.5	12.1	3.0	1	1895	Cape May, N. J.	Bridgeton, N. J.
205197	K. W. P. N.	Sch.	Horatio G. Foss	846	747	182.0	38.0	17.0	8	1908	Camden, N. J.	Boston, Mass.
11890		Sch.	Horatio Seymour	24	17	54.2	18.6	5.3	2	1868	Talbot County, Md.	Alexandria, Va.

1 Formerly sloop-yacht Niantic.



## MERCHANT SAILING VESSELS OF THE UNITED STATES—Continued.

Official No.	Signal letters.	Rig.	Name of vessel.	Gross tonnage.	Net tonnage.	Length.	Breadth.	Depth.	Crew.	When built.	Where built.	Home port (where permanent document issues).
						<i>Feet.</i>	<i>Feet.</i>	<i>Feet.</i>				
95978	K. G. B. C.	Sch.	Horatio L. Baker	829	720	180.1	35.8	18.1	8	1888	Bath, Me.	Bath, Me.
11527	H. K. D. P.	Sch.	Horizon	109	104	102.2	21.7	7.2	3	1857	Stratford, Conn.	New York, N. Y.
42678		Slp.	Hornet	578	566	160.0	33.0	13.6	2	1883	Mystic River, Conn.	New London, Conn.
95837		Sch.	Hortanse	5	5	33.7	13.0	3.3	3	1884	Crystal River, Fla.	Cedar Keys, Fla.
95652		Sch.	Hortense	24	13	56.6	18.7	4.0	3	1881	Ocean Springs, Miss.	New Orleans, La.
202836		Sch.	Hortense	90	52	83.4	21.6	10.5	17	1906	Essex, Mass.	Boston, Mass.
11747	J. B. R. M.	Sch.	Hortensia	189	161	105.4	29.0	9.2	5	1868	East Machias, Me.	Machias, Me.
11968		Sch.	Howard	73	69	82.0	25.2	4.4	2	1869	San Francisco, Cal.	San Francisco, Cal.
206890		Slp.	Howard	10	8	45.0	15.3	3.1	5	1909	Deep Creek, Va.	Crisfield, Md.
95192		Sch.	Howard Dail	77	73	85.6	23.6	5.9	3	1872	Church Creek, Md.	Baltimore, Md.
95619		Sch.	Howard Russell	63	46	72.0	23.7	5.7	2	1881	Leesburg, N. J.	New York, N. Y.
95858		Slp.	Howard T. Leach	10	6	40.0	14.3	3.6	3	1885	Somerset County, Md.	Bridgeton, N. J.
95713		Sch.	Hudgins and Hurst	9	9	44.6	11.0	2.8	2	1876	Chuckatuck, Va.	Cape Charles, Va.
207680	L. B. N. T.	Sch.	Hugh de-Payens	416	342	144.0	35.9	10.1	6	1910	Rockland, Me.	Rockland, Me.
201550	K. T. M. P.	Sch.	Hugh Hogan	392	355	160.0	38.8	9.8	8	1904	Marshfield, Oreg.	Portland, Oreg.
96204	K. L. N. H.	Sch.	Hugh Kelly	792	698	173.2	35.6	17.4	7	1892	Millbridge, Me.	New Haven, Conn.
96170		Sch.	Hugh S. Orem	10	9	46.0	14.5	3.8	2	1892	Pocomoke City, Md.	Baltimore, Md.
96691	K. S. N. G.	Slp. y.	Huguenot	35	35	61.1	16.1	5.2	1	1901	New Rochelle, N. Y.	Philadelphia, Pa.
95981		Sch.	Hulda	66	52	75.5	23.5	6.0	4	1888	Cambridge Md.	Baltimore, Md.
100344	K. B. W. J.	Sch.	Humarock	455	399	133.5	33.4	14.3	6	1883	Columbia Falls, Me.	Philadelphia, Pa.
11590		Sch.	Humboldt	57	54	68.0	19.7	7.6	2	1857	Essex, Mass.	Boston, Mass.
11720		Sch.	Hume	84	80	68.5	22.0	7.2	3	1843	Smithtown, N. Y.	Do.
96556		Slp. y.	Humma	25	21	55.5	14.3	8.0	5	1901	Bristol, R. I.	Bristol, R. I.
11264		Slp.	Hunter	14	7	36.4	14.7	4.2	4	1861	Great Egg Harbor, N. J.	Bridgeton, N. J.
95429	J. R. T. L.	Sch.	Hunter	197	187	105.2	28.1	9.2	6	1876	Orland, Me.	Boston, Mass.
95540		Slp.	Hunter	6	6	33.0	13.3	3.3	1	1878	Amityville, N. Y.	Patchogue, N. Y.
96454		Slp.	Hunts Point	7	7	37.5	13.5	2.9	1	1898	Hunts Point, Va.	Cape Charles, Va.
95742		Sch.	Huron	15	14	41.2	14.9	3.9	3	1883	Key West, Fla.	Key West, Fla.
96605		*Sch.	Huron	21	16	45.5	18.0	3.8	4	1902	Biloxi Miss.	New Orleans, La.
11850		Slp.	Hurricane	6	5	32.0	11.0	2.0	2	1868	Greenwich, Conn.	Norfolk, Va.
96467		*Sch.	Hustler	13	9	40.8	15.9	3.1	3	1899	Handsboro, Miss.	Gulport, Miss.
96369		*Sch.	Hy. Zollinger	28	18	54.3	21.7	4.0	2	1897	Kiln, Miss.	Do.
200551		Sch.	Hyacinth	25	15	52.8	18.5	4.2	4	1903	Biloxi, Miss.	Do.
200533		Sch.	Hypnotist	19	11	43.2	16.7	5.0	4	1903	Scranton, Miss.	Pensacola, Fla.
<b>I.</b>												
206652	L. B. F. T.	*Sch.	I. D. FLETCHER	1,034	1,034	215.6	35.0	15.7	2	1909	Sparrows Point, Md.	New York, N. Y.
100316	J. W. N. H.	*Sch.	I. F. Chapman	2,146	1,995	237.5	42.7	19.2	3	1882	Bath, Me.	Perth Amboy, N. J.
100760		Slp.	I. G. Adams	7	7	37.0	12.5	3.0	1	1902	Pleasantville, N. J.	Somers Point, N. J.
100748		Sch.	I. H. Tawes	34	33	72.0	21.0	6.4	7	1901	Oriole Md.	Cape Charles, Va.
100404		Slp.	I. T. Nichols	8	5	36.8	13.6	3.5	2	1886	Port Norris, N. J.	Wilmington, Del.
100479		*Sch.	I. X. L.	7	7	36.5	12.5	2.4	2	1890	Matagorda, Tex.	Eagle Pass, Tex.
100437		Sch.	I. Z. Graves	9	5	50.0	12.3	3.0	1	1888	Mundy Point, Va.	Newport News, Va.
100515		Slp.	I Take It	6	5	29.2	12.0	3.0	0	1891	East Moriches, N. Y.	Patchogue, N. Y.
100002		Sch. y.	Ianthe	19	18	49.0	14.0	4.0	3	1870	Bristol, R. I.	Boston, Mass.
100469	K. H. D. C.	Sch. y.	Ibis	18	17	45.0	16.5	4.4	2	1886	Bayport, N. Y.	Tampa, Fla.
200189		Sch. y.	Ibis	24	23	56.0	14.0	5.0	2	1903	Olcott, N. Y.	Buffalo, N. Y.
100045		Slp.	Ida	15	11	39.5	16.0	4.4	1	1872	San Francisco, Cal.	San Francisco, Cal.
100060		Sch.	Ida	8	6	36.2	12.5	3.5	1	1873	Piney Point, N. C.	Newbern, N. C.
100186		Sch.	Ida	42	40	65.0	20.8	5.6	4	1875	Talbot County, Md.	Crisfield, Md.
100195		Sch.	Ida	72	68	74.0	24.0	5.8	2	1877	Cherryfield, Me.	Portland, Me.
100290		Sch.	Ida	8	7	43.2	12.0	3.1	5	1881	Rockhall, Md.	Baltimore, Md.
100311		Sch.	Ida	7	7	32.9	12.9	3.5	1	1882	Charleston, S. C.	Charleston, S. C.
202989		Slp.	Ida B.	9	9	34.7	14.9	3.0	1	1864	New Bedford, Mass.	New Bedford, Mass.
100745		Slp.	Ida Bedsworth	7	7	39.5	14.5	3.7	4	1901	Oriole, Md.	Baltimore, Md.
100645		Sch.	Ida C	27	18	58.0	20.4	3.9	4	1897	Delisle, Miss.	Mobile, Ala.
44283		*Sch.	Ida Corning	444	422	168.0	31.3	10.9	2	1881	East Saginaw, Mich.	Milwaukee, Wis.
100500		Slp.	Ida Florence	7	7	32.1	11.9	3.4	2	1883	Norwalk, Conn.	Bridgeton, Conn.
100110		Sch.	Ida Keith	489	465	163.3	30.6	13.0	6	1873	Saugatuck, Mich.	Port Huron, Mich.
206020		Slp.	Ida Lawrence	10	7	31.2	13.7	3.5	1	1909	Wingstee Crossing, Ga.	Savannah, Ga.
100621		Sch.	Ida M.	6	5	35.8	13.3	3.1	1	1896	Lawsonia, Md.	Richmond, Va.
12039		Sch.	Ida May	7	7	32.5	12.8	4.0	2			Bucksport, Me.
12111		Slp.	Ida May	63	59	71.0	23.3	6.4	3	1855	Gloucester, Mass.	Deer Isle, Me.
100657		Sch.	Ida May	70	54	72.0	21.4	7.4	4	1898	Urbana, Va.	Baltimore, Md.
203560		Slp.	Ida May	7	6	41.7	14.0	2.9	1	1906	Deepcreek, Va.	Crisfield, Md.
210586		Slp.	Ida May	5	5	29.3	8.4	3.2	1	1906	Green Bay, Wis.	Milwaukee, Wis.
100693		Sch.	Ida May H	15	10	46.4	16.1	3.4	3	1899	Biloxi, Miss.	New Orleans, La.
100337		Slp.	Ida Newcombe	7	6	30.3	11.5	3.6	1	1883	Navesink, N. J.	Perth Amboy, N. J.
100236		Sch.	Ida Ross	7	6	34.6	12.1	3.0	3	1879	Onancock, Va.	Tappahannock, Va.
100675		Sch.	Ida V	18	11	44.2	14.2	3.0	1	1899	Swan Quarter, N. C.	Newbern, N. C.
100273		Slp.	Ida Virginia	12	11	37.7	14.4	4.4	2	1881	Staten Island, N. Y.	Perth Amboy, N. J.
100094		Sch.	Ida Wake	7	6	30.8	12.8	3.5	1	1873	Elizabeth City, Va.	Newbern, N. C.
12192		Sch.	Ida A. Thayer	35	24	62.0	20.3	5.1	2	1867	Islip, N. Y.	Crisfield, Md.
100111	J. P. B. C.	Sch.	Ida B. Gibson	235	223	121.0	32.6	9.0	6	1874	Chester, Pa.	Bangor, Me.
100432		Slp.	Ida C. Brown	8	7	42.0	14.0	3.3	3	1888	Smith Island, Md.	Norfolk, Va.
100362		Sch.	Ida F. Bosman	8	7	36.6	13.8	3.8	5	1884	Pocomoke City, Md.	Annapolis, Md.
100482		Slp.	Ida L. Eaton	6	6	44.3	11.9	2.9	1	1891	Smyrna, N. C.	Beaufort, N. C.

<sup>1</sup> Formerly schooner Isaac Carlton.

<sup>2</sup> Formerly U. S. custom sloop (no name).



## MERCHANT SAILING VESSELS OF THE UNITED STATES—Continued.

Official No.	Signal letters.	Rig.	Name of vessel.	Gross tonnage.	Net tonnage.	Length.	Breadth.	Depth.	Crew.	When built.	Where built.	Home port (where permanent document issues).
						Feet.	Feet.	Feet.				
100454		Sch.	Ida L. Miller	30	29	54.2	17.2	6.5	8	1889	Kennebunk, Me.	Fernandina, Fla.
100570		Slp.	Ida M. Prout	6	6	29.3	13.2	3.0	1	1893	Patchogue, N. Y.	Patchogue, N. Y.
200388		Sch.	Ida M. Silva	55	55	70.3	19.7	9.0	8	1903	Essex, Mass.	Pensacola, Fla.
95312	J. P. W. S.	Sch.	Ida O. Robinson	134	128	110.5	23.7	7.5	4	1874	Lewisville, Del.	Crisfield, Md.
100740		Sch.	Ida S. Brooks	72	47	80.0	21.6	8.6	7	1901	Gloucester, Mass.	Pensacola, Fla.
100689		Slp.	Ida V. Beauchamp	7	7	38.6	13.3	3.0	1	1899	Oriole, Md.	Crisfield, Md.
12188		Slp.	Idaho	86	81	69.0	28.0	7.3	1	1864	Brooklyn, N. Y.	New York, N. Y.
12498		Sch.	Idaho	42	39	60.6	20.7	5.5	4	1871	Dorchester County, Md.	Crisfield, Md.
115228	J. N. W. S.	*Sch.	<sup>2</sup> Idaho	1,376	1,244	243.5	36.0	20.7	4	1874	Chester, Pa.	Boston, Mass.
202991	K. V. H. C.	Sch. y.	Idalia	34	31	59.4	16.0	8.3	5	1906	Boston, Mass.	New York, N. Y.
100365		Slp.	Idelia	10	5	40.2	14.5	3.4	4	1884	Cambridge, Md.	Wilmington, Del.
12487		Sch.	Idelia A. Moore	55	52	69.5	22.3	6.9	2	1870	Somerset County, Md.	Crisfield, Md.
100408		Slp.	Idle Hour	9	5	29.0	12.3	3.9	1	1875	Newport, R. I.	Boothbay, Me.
100674		Sch.	Idle Times	12	9	43.0	15.0	3.5	1	1898	Mathews, Va.	Cape Charles, Va.
201115		Cat.	Idler	6	6	28.2	13.0	3.2	1	1904	Patchogue, N. Y.	Patchogue, N. Y.
100259		Slp.	Idlewild	5	5	29.6	12.0	3.0	1	1880	Oyster Bay, N. Y.	Cold Spring, N. Y.
100561		Slp.	Iduna	5	5	25.1	11.2	4.5	1	1890	Westport, Me.	Boothbay, Me.
100367		Sch.	I Go	47	44	68.4	21.3	7.3	4	1884	Charleston, S. C.	Charleston, S. C.
100580		Slp.	Ignatius Enos	13	12	41.2	14.1	5.5	7	1894	Essex, Mass.	Gloucester, Mass.
202569		*Slp.	Ikarios	7	5	32.0	12.0	2.6	2	1905	Port Lavaca, Tex.	Eagle Pass, Tex.
100496		Slp.	Ileika	10	10	34.0	13.0	3.2	3	1890	Amityville, N. Y.	Tampa, Fla.
111237	K. P. H. B.	Sch. y.	Ilikamo	51	44	61.1	17.5	7.0	4	1899	East Boothbay, Me.	New York, N. Y.
205933		Sch.	Imelda Campbell	30	20	58.4	19.4	5.0	5	1908	Dorchester, N. J.	Bridgeton, N. J.
100719		Sch.	Imp.	8	5	35.5	13.6	3.3	3	1899	Cambridge, Md.	Do.
209853		Sch.	Imperator	146	99	106.0	25.0	11.8	20	1912	Essex, Mass.	Gloucester, Mass.
100222		Slp.	Imperial	9	9	35.0	12.6	3.6	1	1866	New Lots, N. Y.	Sag Harbor, N. Y.
100624	K. M. V. S.	Sch.	Inca	1,014	901	215.5	41.3	16.5	11	1896	Port Blakeley, Wash.	San Francisco, Cal.
100417		Slp.	Independence	5	5	39.0	9.8	2.8	0	1887	Nelson Bay, N. C.	Beaufort, N. C.
201102	K. T. F. M.	Sch.	Independence II	145	109	111.0	25.4	11.8	23	1904	Essex, Mass.	Gloucester, Mass.
100782		*Slp.	Independent	13	8	41.1	14.4	2.8	1	1902	Arrowsic, Me.	Bath, Me.
210993		Slp.	Independent	12	12	37.0	11.2	4.8	2	1913	San Diego, Cal.	San Diego, Cal.
100727		Sch.	<sup>5</sup> India	69	64	67.7	19.6	7.1	6	1894	Catano, P. R.	San Juan, P. R.
201230		Sch.	Indian Girl	17	13	47.2	17.5	3.9	3	1904	Biloxi, Miss.	Gulfport, Miss.
100648	K. N. G. F.	*Sch.	Indian Ridge	910	842	194.0	34.8	17.6	4	1897	Noank, Conn.	Philadelphia, Pa.
100189	J. S. C. Q.	Shp.	Indiana	1,487	1,413	208.9	40.0	23.9	14	1876	Bath, Me.	San Francisco, Cal.
100565	K. L. S. C.	Sch.	Indiana	122	88	106.0	24.4	10.6	18	1893	Essex, Mass.	Boston, Mass.
100710	K. P. V. T.	*Sch.	Indiana	1,626	1,506	236.3	43.3	20.6	4	1900	Bath, Me.	New York, N. Y.
12268		Sch.	Industry	21	20	48.0	17.0	3.0	2	1867	San Francisco, Cal.	San Francisco, Cal.
100023		Sch.	Industry	55	52	73.5	18.5	6.0	1	1870	Manitowoc, Wis.	Grand Haven, Mich.
100307		Sch.	Inez	66	63	70.0	22.5	6.3	2	1882	Millbridge, Me.	Bangor, Me.
201703		Sch.	Inez	7	6	35.4	12.3	2.8	2	1904	Navy Cove, Ala.	Mobile, Ala.
100560		Sch.	Infanta	20	14	58.0	16.4	4.0	3	1893	Madison, Md.	Bridgeton, N. J.
100788	K. S. N. J.	Sch. y.	INGOMAR	142	113	97.0	24.2	11.0	21	1903	Bristol, R. I.	New York, N. Y.
201383	K. T. J. H.	Sch.	Ingomar	143	103	104.8	25.7	11.4	20	1904	Essex, Mass.	Gloucester, Mass.
208265		Sch.	Inocencia	23	23	50.0	17.0	6.5	4	1910	Mayaguez, P. R.	San Juan, P. R.
100554		Sch.	Interlaken	567	538	170.0	34.2	11.0	6	1893	Algonac, Mich.	Chicago, Ill.
200466		Sch.	Intrepide	20	12	57.0	17.4	3.5	4	1903	Biloxi, Miss.	New Orleans, La.
202306	K. V. B. F.	Sch. y.	INVADER	155	141	112.7	25.6	13.5	22	1905	Boston, Mass.	New York, N. Y.
100013		Slp.	Invincible	8	7	30.4	13.4	3.1	1	1871	Fire Island, N. Y.	Perth Amboy, N. J.
210425		Slp.	Iola II	9	9	30.1	11.7	3.6	1	1908	Boston, Mass.	Boston, Mass.
204888		Slp.	Ioma	11	8	32.8	15.3	4.0	2	1908	Thunderbolt, Ga.	Savannah, Ga.
100692	K. P. M. B.	Sch.	Iona Tunnell	1,315	1,118	208.8	41.1	18.6	8	1899	Millbridge, Me.	Philadelphia, Pa.
100387		Slp.	Ione	10	9	41.4	14.9	3.3	6	1885	Taylor Island, Md.	Baltimore, Md.
100669		Sch.	Iowa	15	9	53.0	15.0	3.1	1	1898	Beaufort, N. C.	Beaufort, N. C.
100673		Sch.	Iowa	14	13	40.0	16.3	2.7	3	1899	Tarpon Springs, Fla.	Tampa, Fla.
100696	K. P. Q. B.	*Sch.	Iowa	1,606	1,473	237.4	43.5	19.8	4	1900	Bath, Me.	Boston, Mass.
100459	K. G. S. Q.	Sch.	Ira B. Ellems	305	264	123.0	28.6	8.6	6	1889	Rockland, Me.	Boothbay, Me.
100219		Sch.	Ira L. Crockett	12	12	43.9	15.2	3.5	2	1878	Pocomoke City, Md.	Alexandria, Va.
204576		Slp.	Ira T. Croswell	10	8	48.0	15.7	3.7	5	1907	Oriole, Md.	Crisfield, Md.
12349		Slp.	Ira W. Hover	50	47	64.2	22.5	5.5	4	1868	New Bridge, N. J.	Perth Amboy, N. J.
12080		Sch.	Irene	23	12	61.0	18.5	5.6	2	1852	Port Jefferson, N. Y.	Elizabeth City, N. C.
100178		Slp.	Irene	12	11	38.3	15.2	3.4	2	1876	Dartem, Conn.	Bridgeton, Conn.
100248		Sch.	<sup>6</sup> Irene	78	74	84.0	23.6	5.6	4	1853	Cambridge, Md.	Washington, D. C.
100280		Sch.	Irene	5	5	47.0	11.6	2.6	4	1876	Crisfield, Md.	Crisfield, Md.
100444		Cat.	Irene	7	7	26.3	12.5	4.2	1	1889	Noank, Conn.	Chatham, Mass.
100480		Slp.	Irene	8	8	43.5	15.0	4.1	1	1890	Norfolk, Va.	Norfolk, Va.
100721	K. Q. M. P.	Sch.	Irene	772	687	186.4	39.7	14.3	11	1900	Fairhaven, Cal.	San Francisco, Cal.
100772		Sch.	Irene	7	7	37.4	11.6	4.0	1	1902	Cooty River, Fla.	Tampa, Fla.
100361		Sch.	Irene Cox	11	7	51.8	13.4	3.6	2	1884	Somerset County, Md.	Norfolk, Va.
100456		Slp.	Irene M.	8	7	29.0	14.3	3.2	2	1889	Mariner Harbor, N. Y.	Bridgeton, Conn.
12356	J. D. B. S.	Sch.	Irene E. Meservey	244	232	114.2	29.0	10.0	5	1866	Waldoboro, Me.	Bangor, Me.
100686		Slp.	Irene and Ruth	8	8	41.0	14.7	3.4	5	1899	Fairmount, Md.	Crisfield, Md.
12357		Slp.	Iris	11	10	37.2	14.5	5.2	1	1855	East Buron, Mass.	Boston, Mass.
116981	K. S. R. P.	Sch. y.	<sup>7</sup> Iris	32	30	54.0	20.5	4.7	4	1900	Bayport, N. Y.	Do.
100590		Sch.	Irma Darling	12	11	36.0	12.0	4.0	1	1894	Newbern, N. C.	Newbern, N. C.
100457	K. G. R. T.	Bkn.	Irmgard	670	614	176.6	37.8	14.4	10	1889	Port Blakeley, Wash.	San Francisco, Cal.

<sup>1</sup> Formerly schooner Hattie E. Gilles.

<sup>2</sup> Formerly s. a. State of Texas.

<sup>3</sup> Formerly schooner-yacht Shiyessa.

<sup>4</sup> Formerly schooner-yacht (a) Regina.

<sup>5</sup> Formerly schooner-yacht (b) Sita.

<sup>6</sup> Formerly Spanish schooner India.

<sup>7</sup> Formerly lighthouse schooner Maggie.

<sup>8</sup> Formerly schooner-yacht Shawondasee.

## MERCHANT SAILING VESSELS OF THE UNITED STATES—Continued.

Official No.	Signal letters.	Rig.	Name of vessel.	Gross tonnage.	Net tonnage	Length.	Breadth.	Depth.	Crew.	When built.	Where built.	Home port (where permanent document issues).
						Feet.	Feet.	Feet.				
203165	K. V. L. F.	Sch. y.	1 IROLITA	160	97	92.0	24.8	15.1	18	1906	Bristol, R. I.	Philadelphia, Pa.
100275	Sch.		Iron Cliff	1,116	1,077	212.4	35.0	18.0	6	1881	Detroit, Mich.	Cleveland, Ohio.
100413	*Sch.		Iron Queen	1,384	1,321	242.0	38.7	17.6	6	1887	do.	New York, N. Y.
203636	K. V. R. F.	Slp. y.	Irondequoit	20	20	50.6	13.2	7.4	2	1903	New York, N. Y.	Boston, Mass.
211139	L. C. V. K.	Slp. y.	Iroquois II	33	25	57.0	14.5	9.2	5	1913	Bristol, R. I.	New York, N. Y.
211248	L. C. W. T.	*Sch.	Irwin	1,304	1,150	228.4	38.3	19.5	3	1913	Bath, Me.	Philadelphia, Pa.
100159	J. R. G. D.	Bk.	Isaac Reed	1,541	1,488	212.0	40.0	24.2	15	1875	Waldoboro, Me.	San Francisco, Cal.
12371	Sch.		Isaac Sherwood	73	70	76.0	26.0	6.0	4	1868	Haverstraw, N. Y.	New York, N. Y.
100244	Sch.		Isaac Stephenson	461	438	163.3	32.1	11.1	5	1879	Manitowoc, Wis.	Ogdensburg, N. Y.
100386	Sch.		Isaac H. Keeler	13	9	56.5	14.6	3.9	6	1885	Somerset County, Md.	Crisfield, Md.
100401	Sch.		Isaac T. Parks	10	5	53.0	14.9	2.9	3	1886	do.	Wilmington, Del.
202848	K. V. F. S.	Sch.	Isabel B. Wiley	776	611	160.3	37.3	17.3	7	1906	Bath, Me.	Bath, Me.
12253	Sch.		Isabella	14	13	36.6	13.4	6.0	2	1865	Noank, Conn.	Stonington, Conn.
100335	Slp.		Isabella	9	8	33.3	14.5	4.0	1	1883	Cold Spring, N. Y.	Cold Spring, N. Y.
200498	Slp.		Isabella	10	8	32.4	12.0	3.5	2	1903	St. Helena Island, S. C.	Beaufort, S. C.
100319	J. W. P. S.	Sch.	Isalah K. Stetson	313	271	136.9	31.3	10.3	6	1882	Brewer, Me.	New York, N. Y.
100569	Slp. y.		Isem	16	15	38.6	14.1	4.5	1	1893	Marion, Mass.	New Bedford, Mass.
100643	Sch.		Isidore Shores	7	7	42.3	14.0	3.3	5	1897	Chance, Md.	Crisfield, Md.
12317	Slp.		Island Belle	69	65	73.6	24.5	6.0	2	1859	Yarmouth, Me.	Mount Desert Ferry, Me.
12031	Sch.		Island Home	43	41	64.0	20.9	6.3	1	1860	Middletown, Conn.	Gloucester, Mass.
100785	Sch.		Island Home	45	43	58.9	20.6	4.8	3	1903	Plantation Key, Fla.	Key West, Fla.
100126	Slp.		Island Queen	13	13	37.5	16.4	4.2	1	1874	Sayville, N. Y.	Patchogue, N. Y.
100688	Sch.		Isle de Cuba	6	6	43.5	13.5	2.6	3	1899	Hoopers Island, Md.	Crisfield, Md.
100274	*Sch.		Isolda Bock	70	66	76.2	21.5	6.2	3	1881	Manitowoc, Wis.	Grand Haven, Mich.
203929	K. V. W. M.	Slp. y.	† Istalena	49	30	67.8	16.8	10.3	3	1907	Bristol, R. I.	New York, N. Y.
100239	Sch.		Iatasca	75	71	72.2	24.3	5.9	2	1879	Cherryfield, Me.	Fall River, Mass.
206813	Slp.		Iva	5	5	35.8	12.8	2.8	3	1902	Hunting Creek, Va.	Crisfield, Md.
100571	Sch.		Iva Manifold	28	26	53.5	18.2	5.7	2	1893	Herring Bay, Md.	Annapolis, Md.
100687	Slp.		Iva Pearl	6	6	38.5	14.3	3.0	5	1899	Elliott, Md.	Crisfield, Md.
100516	Sch.		Ivalon	13	9	51.8	13.5	3.8	1	1891	Beaufort, N. C.	Beaufort, N. C.
100583	Sch.		Ivanhoe	64	61	77.0	19.0	8.0	5	1894	Northport, N. Y.	New York, N. Y.
100691	Sch.		Ivy	11	7	46.0	13.7	3.0	1	1899	Smyrna, N. C.	Beaufort, N. C.
100343	Sch.		Ivy L. Leonard	31	21	64.2	18.1	4.8	8	1883	Madison, Md.	Crisfield, Md.
12026	H. K. G. M.	Sch.	Izetta	199	189	107.0	27.5	9.0	5	1865	Brewer, Me.	Bangor, Me.
<b>J.</b>												
12999	Slp.		J. Brown	9	9	34.0	12.6	3.8	1	1892	do.	New York, N. Y.
77075	Sch.		J. Chrutti	9	8	35.0	15.0	3.6	3	1882	Biloxi, Miss.	New Orleans, La.
76512	Slp.		J. Gordon	10	6	36.8	14.0	4.0	2	1884	Bridgeton, N. J.	Bridgeton, N. J.
9231	Sch.		† J. Kennedy	98	83	79.0	24.0	7.0	5	1847	Surry, Me.	Calais, Me.
76826	Sch.		J. Manko	10	6	51.6	13.8	3.3	1	1889	St. Peters Creek, Md.	Newbern, N. C.
76021	Sch.		J. McCaffrey	23	16	52.6	18.4	4.1	2	1878	Stonewall, Miss.	Gulport, Miss.
77145	Sch.		J. Peterson	27	17	55.2	18.6	4.2	3	1894	Bonfouca, La.	New Orleans, La.
76301	Slp.		J. Shaw	6	6	34.0	11.0	2.6	1	1874	Smiths Landing, N. J.	Somers Point, N. J.
77382	Sch.		J. Tolley	7	7	39.0	14.4	2.6	3	1899	Fishing Creek, Md.	Crisfield, Md.
76430	Sch.		J. A. Chelton	46	34	66.0	22.5	6.0	4	1883	Pocomoke City, Md.	Baltimore, Md.
205848	Sch.		J. A. Crosswell	56	47	78.2	22.4	5.9	3	1908	White Haven, Md.	Crisfield, Md.
77181	Slp.		J. A. Gault	5	5	26.0	12.4	3.4	1	1895	Atlantic City, N. J.	Bridgeton, N. J.
76475	Sch.		J. A. Holland	22	15	56.0	17.4	5.0	2	1883	Pocomoke City, Md.	Alexandria, Va.
12760	Sch.		J. A. Holmes	167	159	112.3	26.5	8.7	6	1867	Mears, Mich.	Port Huron, Mich.
13245	Slp.		J. A. Mora	50	48	49.4	24.3	6.4	1	1857	Brooklyn, N. Y.	New York, N. Y.
76868	Sch.		J. B. Lozen	565	538	178.0	32.6	12.4	5	1890	Mount Clemens, Mich.	Detroit, Mich.
75366	Sch.		J. B. Newland	157	149	111.4	26.2	7.7	4	1870	Manitowoc, Wis.	Milwaukee, Wis.
76359	J. W. N. T.	Bkn.	J. B. Rabel	450	389	143.9	33.2	12.4	7	1882	Columbia Falls, Me.	New York, N. Y.
205631	Slp.		J. B. Vetra	15	12	50.0	16.6	4.0	5	1908	Wenona, Md.	Baltimore, Md.
76092	J. T. M. C.	*Sch.	J. B. Walker	2,136	1,984	247.1	42.2	30.0	29	1879	Thomaston, Me.	New York, N. Y.
76892	Sch.		J. C. Arniger	9	9	55.0	15.0	3.6	2	1890	Solomons Island, Md.	Baltimore, Md.
77329	Sch.		J. C. Causey	6	6	44.1	10.9	2.8	3	1880	Do.	Crisfield, Md.
76901	Sch.		J. C. Lake	10	6	51.0	13.8	3.2	5	1890	St. Peters, Md.	Do.
75295	Sch.		J. C. Townsend	35	34	58.5	20.7	4.5	2	1871	Indian River, Del.	Bridgeton, N. J.
12661	Slp.		J. C. Wood	5	5	30.9	9.9	3.3	1	1882	Hunting Quarters, N. C.	Cape Charles, Va.
76355	Sch.		J. D. Mason	11	7	39.3	12.6	3.1	1	1882	Bath, Me.	Beaufort, N. C.
75809	J. R. L. F.	*Sch.	J. D. Peters	1,085	1,080	182.2	36.1	21.8	5	1875	Bath, Me.	Seattle, Wash.
200594	Sch.		J. D. Porter	9	7	40.0	12.0	3.2	2	1903	Shallotte, N. C.	Wilmington, N. C.
200336	Sch.		J. E. Davis	31	19	62.7	20.1	3.3	2	1903	Grafton, Va.	Newport News, Va.
76911	Sch.		J. E. du Bignon	542	458	157.7	35.0	13.4	7	1890	Boston, Mass.	Boston, Mass.
77215	Sch.		J. E. Grady	12	9	37.5	10.7	5.4	3	1896	Apalachicola, Fla.	Apalachicola, Fla.
77487	Sch.		J. E. Hovah	6	5	36.2	10.3	2.9	2	1901	Atlantic, N. C.	Newbern, N. C.
75878	Sch.		J. E. Hutson	7	7	40.0	10.3	2.8	1	1876	Yorktown, Va.	Newport News, Va.
76278	Sch.		J. E. Skylight	10	10	50.0	13.6	3.2	2	1881	Crisfield, Md.	Alexandria, Va.
77381	Slp.		J. E. Sterling	7	7	38.0	13.6	3.4	2	1899	do.	Cape Charles, Va.
76303	Sch.		J. E. Walker	19	18	40.6	14.7	3.7	10	1882	Cedar Keys, Fla.	Key West, Fla.
77379	Sch.		J. F. Hearn	7	7	42.0	15.0	3.0	4	1899	Wingate, Md.	Crisfield, Md.
76444	Sch.		J. F. Langhammer	31	23	60.0	19.0	5.8	2	1883	Pocomoke City, Md.	Annapolis, Md.
76442	Sch.		J. F. Morris	14	13	41.5	13.8	3.7	2	1883	Hunting Quarters, N. C.	Newbern, N. C.
77082	Sch.		J. F. P.	15	14	33.0	11.0	4.0	1	1893	Waukegan, Ill.	St. Augustine, Fla.
76548	Slp.		J. F. Penney	14	9	38.7	16.0	4.2	3	1884	Moriches, N. Y.	Bridgeton, N. J.

† Formerly schooner-yacht Queen.

\* Formerly schooner Francis Ellen.

† Composite.

## MERCHANT SAILING VESSELS OF THE UNITED STATES—Continued.

Official No.	Signal letters.	Rig.	Name of vessel.	Gross tonnage.	Net tonnage.	Length.	Breadth.	Depth.	Crew.	When built.	Where built.	Home port (where permanent document issues).
						Feet.	Feet.	Feet.				
76128		Sch.	J. G. Ruge	15	14	37.5	15.6	4.8	9	1880	Apalachicola, Fla.	Tampa, Fla.
75823		Sch.	J. G. Walk	98	93	86.5	27.0	7.0	12	1875	Eureka, Cal.	San Francisco, Cal.
77549	K. R. V. Q.	Sch.	J. H. Lunsmann	1,090	952	215.0	40.8	17.0	11	1902	Everett, Wash.	Do.
75722		Sch.	J. H. Mead	409	388	171.0	29.0	11.0	7	1874	Sheboygan, Wis.	Chicago, Ill.
75504		*Sch.	J. H. Rutter	1,224	1,212	212.1	35.9	14.0	3	1873	Marine City, Mich.	New York, N. Y.
76817		Slp.	J. H. Still	31	29	58.2	17.8	5.0	1	1889	Bayport, N. Y.	Patchogue, N. Y.
75720		Sch.	J. I. Case	827	786	208.0	34.5	14.5	6	1874	Manitowoc, Wis.	Chicago, Ill.
77374	K. N. V. P.	Sch.	J. J. Flaherty	1674	124	110.8	25.4	12.0	23	1899	Essex, Mass.	Gloucester, Mass.
13217		Sch.	J. J. Morrow	37	35	60.0	20.0	5.0	3	1855	Staten Island, N. Y.	Newport News, Va.
77498		Sch.	J. J. Saunders	30	22	66.0	18.9	5.3	4	1901	Solomons, Md.	Annapolis, Md.
76016		Sch.	J. J. Stofen	32	30	53.0	21.0	4.3	1	1878	San Francisco, Cal.	San Francisco, Cal.
76463		Sch.	J. J. Taylor	10	10	37.1	12.6	3.5	1	1883	Hunting Quarters, N. C.	Newbern, N. C.
77052		Sch.	J. J. Underhill	35	33	68.1	20.3	4.8	4	1892	Madison, Md.	Annapolis, Md.
75146	J. G. V. M.	Sch.	J. K. Manning	297	228	111.0	29.2	9.7	8	1899	Dennisville, N. J.	Gloucester, Mass.
75777		Sch.	J. L. Green	89	85	90.1	27.2	6.4	4	1875	Port Clinton, Ohio	Port Huron, Mich.
77344		Slp.	J. L. Ingersoll	13	8	39.5	14.2	4.2	5	1899	Dividing Creek, N. J.	Bridgeton, N. J.
77115		Sch.	J. L. Sandlin	18	17	49.4	14.0	5.8	5	1893	Punta Gorda, Fla.	Key West, Fla.
77575		Sch.	J. M. Flechas	33	24	57.1	22.2	3.7	3	1903	Scranton, Miss.	Gulfport, Miss.
76392	J. W. P. D.	Bkn.	J. M. Griffith	606	529	162.5	39.6	13.5	9	1882	Seabeck, Wash.	San Francisco, Cal.
76907	K. H. Q. P.	Sch.	J. M. Weatherwax	384	365	140.0	27.8	11.4	8	1890	Aberdeen, Wash.	Do.
75782		Sch.	J. O. Smith	18	10	41.9	17.5	4.0	4	1875	Norwalk, Conn.	Bridgeton, N. J.
76291		Sch.	J. P. Robinson	53	50	71.0	23.0	5.0	3	1882	Alexandria, Va.	Alexandria, Va.
75950	J. P. T. C.	Sch.	J. R. Bodwell	224	174	100.3	26.9	8.5	5	1874	Stockton, Me.	Rockland, Me.
76321		Sch.	J. R. Carroll	14	14	45.6	14.7	4.0	1	1882	Baltimore, Md.	Newport News, Va.
76098		Sch.	J. R. Dixon	15	9	42.0	17.2	4.5	2	1879	Somerset County, Md.	Annapolis, Md.
76393		Sch.	J. R. Edwards	435	413	175.2	30.6	12.2	6	1883	Marine City, Mich.	Port Huron, Mich.
77100		Sch.	J. R. Moflett	44	30	70.0	21.0	5.4	3	1893	Pocomoke City, Md.	Tappanahock, Va.
76843	K. G. Q. C.	Sch.	J. R. Teel	870	756	177.6	38.0	19.3	5	1889	Newburyport, Mass.	Philadelphia, Pa.
13759		Sch.	J. S. Glover	56	53	72.0	20.0	7.0	2	1868	Ipswich, Mass.	Rockland, Me.
77197		Slp.	J. S. Heyward	29	26	51.6	19.8	5.9	2	1895	Charleston, S. C.	Charleston, S. C.
75433	J. M. H. N.	Sch.	J. S. Lamprey	306	250	130.0	31.0	12.0	5	1872	Salem, Mass.	New York, N. Y.
75415		Sch.	J. S. Smith	30	17	55.0	19.0	5.6	2	1872	Somerset County, Md.	Baltimore, Md.
13240	H. L. K. D.	Sch.	J. S. Terry	124	118	104.4	22.4	7.2	3	1864	East Haddam, Conn.	Stonington, Conn.
206999		Slp.	J. T. Hicks	7	5	33.0	13.6	2.0	1	1909	Palacios, Tex.	Port Lavaca, Tex.
76343		Slp.	J. T. Leonard	10	9	45.4	16.6	2.8	5	1882	Dorchester County, Md.	Crisfield, Md.
77059		Sch.	J. T. Parks	10	9	51.0	13.5	3.6	1	1892	Oriole, Md.	Newport News, Va.
77331		Slp.	J. T. Tyler	7	7	35.5	13.0	3.2	4	1898	Ewell, Md.	Crisfield, Md.
13874		Sch.	J. V. Taylor	199	189	125.0	26.2	8.9	5	1867	Winneconne, Wis.	Chicago, Ill.
77545		Sch.	J. W. Booth	11	11	48.5	13.6	3.3	3	1902	Punta Gorda, Fla.	Key West, Fla.
75309		Sch.	J. W. Bradley	48	45	68.4	20.5	6.7	12	1871	Bristol, Me.	New Bedford, Mass.
75057		Sch.	J. W. Brooks	47	35	64.5	21.1	6.1	10	1868	Dorchester County, Md.	Bridgeton, N. J.
200939	K. T. D. F.	Sch.	J. W. Clise	845	715	185.6	41.0	14.0	10	1904	Ballard, Wash.	Port Townsend, Wash.
76923		Sch.	J. W. Cox	16	15	66.0	16.0	4.0	2	1890	Mathews County, Va.	Newport News, Va.
76103		Sch.	J. W. Evans	10	10	34.0	14.2	2.9	2	1879	York County, Va.	Do.
12505		Sch.	J. W. Fennimore	15	8	49.7	17.7	4.7	6	1853	Burlington, N. J.	Bridgeton, N. J.
77514		Sch.	J. W. Knowles	57	52	83.0	23.0	5.8	4	1901	Sharptown, Md.	Baltimore, Md.
76758		Sch.	J. W. Lewis	19	18	45.0	14.6	4.6	5	1888	Green Point, Va.	Do.
77481		Slp.	J. W. Walker	7	7	42.0	14.4	4.0	4	1901	Oriole, Md.	Crisfield, Md.
204073		Sch.	J. W. Wilson	16	11	53.3	17.5	4.2	2	1907	Salisbury, Md.	Do.
76377		Sch.	J. B. W. Curet	40	28	61.1	21.6	4.7	3	1882	Jordan River, Miss.	Gulfport, Miss.
77412	K. Q. D. H.	Sch.	J. Arthur Lord	212	189	102.3	27.5	11.6	5	1881	Kempt, Nova Scotia	New York, N. Y.
75227		Sch.	J. Calhoun Johnson	26	18	59.1	19.1	4.8	8	1870	Accomac County, Va.	Bridgeton, N. J.
200273	K. S. Q. N.	*Sch.	J. Carlton Hudson	880	823	198.5	36.4	14.6	3	1903	Bath, Me.	Wilmington, Del.
76221		Sch.	J. Chester Wood	69	66	68.6	23.0	6.5	2	1881	Cherryfield, Me.	Deer Isle, Me.
13249		Sch.	J. Clark Curtin	23	22	67.2	13.8	4.5	1	1862	Bridgeton, Conn.	New York, N. Y.
77433	K. Q. H. M.	Sch.	J. Edward Drake	910	789	182.6	37.3	17.5	7	1900	Bath, Me.	Philadelphia, Pa.
111429		Sch.	J. Edwin Kirwan	138	110	105.0	28.9	8.7	6	1902	Gloucester, Va.	Baltimore, Md.
76742	K. F. H. B.	Sch.	J. Frank Seavey	412	336	144.0	33.9	10.2	6	1888	Bath, Me.	Rockland, Me.
77155	K. M. B. P.	Sch.	J. Holmes Birdsall	1,520	1,368	218.0	43.0	22.1	9	1894	Camden, Me.	Philadelphia, Pa.
76273	J. V. P. S.	Sch.	J. Howell Leeds	414	393	134.5	34.8	11.5	6	1881	Mauricetown, N. J.	Do.
202432		Sch.	J. Lloyd Hawkrigde	121	88	89.6	26.6	6.4	3	1905	Millford, Del.	Cold Spring, N. Y.
76586	K. D. C. P.	Sch.	J. Manchester Haynes	795	683	179.6	35.8	20.2	8	1885	Waldoboro, Me.	Boston, Mass.
77360	K. P. F. N.	*Sch.	J. B. King & Co., No. 19.	1,166	1,116	206.3	34.9	19.0	4	1899	Port Richmond, N. Y.	New York, N. Y.
77285	K. P. L. D.	*Sch.	J. B. King & Co., No. 20.	1,170	1,119	206.3	35.0	19.0	3	1899	do.	Do.
77390	K. P. M. G.	*Sch.	J. B. King & Co., No. 21.	1,166	1,111	206.3	35.2	19.0	3	1899	do.	Do.
12901		Sch.	J. and C. Merritt	35	33	55.0	21.1	5.4	2	1866	English Creek, N. J.	Somers Point, N. J.
203334		Slp.	Jack Johnson	7	5	33.0	13.1	3.2	2	1911	St. Helena Island, S. C.	Beaufort, S. C.
76526		Slp.	Jack O' Lantern	11	6	34.8	13.2	4.5	6	1884	Harpwell, Me.	Boston, Mass.
77180		Slp.	Jack and Jim	11	9	46.0	11.3	3.6	1	1895	San Mateo, Cal.	San Francisco, Cal.
203820	K. V. T. G.	Sch.	Jacksonville	620	547	179.4	36.2	13.8	8	1906	Jacksonville, Fla.	Jacksonville, Fla.
76963		Sch.	Jacob Goldstrom	10	6	50.5	13.5	3.4	5	1891	Somerset County, Md.	Crisfield, Md.
77534		Sch.	Jacob Moeck	20	16	47.6	18.0	4.1	3	1902	Bonfouca, La.	Gulfport, Miss.
75361		Sch.	Jacob Rivell	35	23	55.3	19.0	5.1	2	1863	Bridgeton, N. J.	Somers Point, N. J.
13118	H. L. F. G.	Shp.	Jacob A. Stamlar	1,198	1,198	175.0	37.0	23.3	9	1856	Brooklyn, N. Y.	New York, N. Y.
77478	K. R. C. L.	Sch.	Jacob M. Haskell	1,778	1,367	226.8	43.2	20.5	9	1901	Rockland, Me.	Boston, Mass.
76649		Sch.	Jacob S. Barnes	8	7	44.7	11.5	2.6	1	1886	Dorchester County, Md.	Annapolis, Md.

\* Formerly British schooner Christina Moore.

\* Formerly schooner Ruby and Bessie.

## MERCHANT SAILING VESSELS OF THE UNITED STATES—Continued.

Official No.	Signal letters.	Rig.	Name of vessel.	Gross tonnage.	Net tonnage.	Length.	Breadth.	Depth.	Crew.	When built.	Where built.	Home port (where permanent document issues).
76805	K. G. H. Q.	Sch	Jacob S. Winslow	910	823	180.4	36.9	18.0	9	1889	Bath, Me.	Portland, Me.
77325		Slp.	Jacob T. Bradshaw	7	7	36.9	13.8	3.6	4	1898	Ewell, Md.	Crisfield, Md.
75178		Sch.	James Byrnes	34	32	58.7	21.2	4.2	2	1870	San Francisco, Cal.	San Francisco, Cal.
76970		Slp.	James Crocker	5	5	29.5	11.7	3.1	1	1887	Bayport, N. Y.	Patchogue, N. Y.
76169	J. V. C. N.	*Sch.	James Drummond	1,520	1,476	216.0	40.0	24.2	5	1881	Phillipsburg, Me.	Tacoma, Wash.
200320		Slp.	James Edson	6	5	39.0	13.0	2.9	1	1903	Hopkins, Va.	Cape Charles, Va.
12987		Sch.	James Freeman	60	57	71.0	19.8	6.0	3	1852	Portsmouth, N. H.	Machias, Me.
77462	K. Q. T. C.	Bkn.	James Johnson	1,149	993	214.0	41.3	16.6	12	1901	Seattle, Wash.	San Francisco, Cal.
77184		*Slp.	James M.	31	31	58.1	18.2	4.0	1	1895	Woolwich, Me.	Bath, Me.
75307		Sch.	James Manning	8	7	34.5	11.0	4.2	1	1871	Harpswell, Me.	Castine, Me.
77161		Sch.	James McLaughlin	48	46	64.0	23.3	5.0	2	1894	Tottenville, N. Y.	Perth Amboy, N. J.
76518		Sch.	James Mowatt	523	497	166.4	33.1	13.0	6	1884	Milwaukee, Wis.	Detroit, Mich.
77016		Slp.	James Mulvey	18	11	42.0	16.4	4.1	4	1892	Greenwich, N. J.	Bridgeton, N. J.
202613		Sch.	James Munroe	25	12	53.7	19.0	4.1	5	1905	Biloxi, Miss.	Gulport, Miss.
77231	J. S. Q. T.	*Sch.	JAMES NASMYTH	3,422	3,162	365.5	45.8	23.2	9	1896	West Bay City, Mich.	Duluth, Minn.
75963		Bk.	James Nesmith	1,735	1,632	228.1	40.3	26.3	15	1877	Bath, Me.	San Francisco, Cal.
75063		Sch.	James Patterson	47	45	69.0	22.0	4.5	2	1868	Nyaack, N. Y.	Patchogue, N. Y.
75287		Sch.	James Potter	40	38	55.0	18.1	7.0	7	1871	Noank, Conn.	Tampa, Fla.
76539		Sch.	James Preston	10	9	50.0	14.0	3.6	5	1884	Somerset County, Md.	Baltimore, Md.
77388		Sch.	James Raymond	7	7	42.2	11.8	2.7	1	1899	Straits, N. C.	Newbern, N. C.
76514	K. C. P. V.	Sch.	James Rothwell	498	473	151.1	35.0	14.3	6	1884	Yarmouth, Me.	Boston, Mass.
75960		Sch.	James Rumley	12	8	45.6	13.7	3.6	1	1877	Smyrna, N. C.	Newbern, N. C.
75627	J. P. N. B.	Sch.	James Slater	311	266	118.1	30.5	10.2	6	1874	Port Jefferson, N. Y.	Boston, Mass.
77454	K. Q. P. J.	Bkn.	James Tuft	1,274	1,043	215.5	42.5	17.4	12	1901	Port Blakely, Wash.	San Francisco, Cal.
13605	J. D. Q. N.	Sch.	James Young	261	225	110.8	29.5	10.3	5	1866	Thomaston, Me.	Bath, Me.
76200		Sch.	James A. Garfield	73	50	74.5	22.0	8.0	8	1881	Bath, Me.	Glocester, Mass.
76226		Sch.	James A. Garfield	64	61	77.0	25.5	5.2	4	1881	Nyaack, N. Y.	Patchogue, N. Y.
76260		Sch.	James A. Garfield	28	20	67.5	17.6	5.6	3	1881	Solomons Island, Md.	Baltimore, Md.
76271		Sch.	James A. Garfield	61	45	78.2	23.3	6.3	4	1881	Baltimore, Md.	Tappahannock, Va.
75024		Sch.	James A. Parsons	219	208	113.9	28.4	8.8	5	1860	Millville, N. J.	Baltimore, Md.
76875		Sch.	James A. Webster	74	70	86.0	27.0	6.6	3	1890	Brooksville, Me.	Vinal Haven, Me.
75326		Sch.	James A. Whiting	35	23	61.0	20.6	6.3	2	1871	Somerset County, Md.	Tappahannock, Va.
75351	J. L. G. N.	Sch.	James B. Anderson	163	135	101.0	27.6	8.2	4	1871	Frederica, Del.	Crisfield, Md.
00599	K. S. V. G.	Sch.	James B. Drake	1,153	991	196.3	39.6	18.4	8	1904	Bath, Me.	Bath, Me.
75239		Sch.	James C. Clark	41	33	62.8	22.1	5.4	5	1870	Baltimore, Md.	Baltimore, Md.
76367		Sch.	James C. Leonard	21	13	48.8	18.3	4.9	3	1882	James Island, Md.	Bridgeton, N. J.
76662		Sch.	James E. Jouett	20	19	43.1	13.0	8.0	3	1886	Manatee, Fla.	Key West, Fla.
77169		Sch.	James E. Kirwan	22	14	64.0	17.7	4.3	2	1895	Kent Island, Md.	Annapolis, Md.
75188		Sch.	James E. Trcott	59	56	73.8	22.9	6.2	3	1870	Baltimore, Md.	Baltimore, Md.
77528		Sch.	Jas. F. McKenna	95	81	78.0	27.6	6.3	2	1902	San Francisco, Cal.	San Francisco, Cal.
76363		Sch.	James G. Blaine	20	12	62.8	17.0	4.2	8	1882	Somerset County, Md.	Crisfield, Md.
77306		Sch.	James H. Beach	23	20	53.0	18.5	5.6	2	1898	Alexandria, Va.	Do.
77321	K. N. Q. T.	Sch.	James H. Bruce	533	476	166.2	37.0	12.5	9	1898	Fairhaven, Cal.	San Francisco, Cal.
200150		Slp.	James H. Cullen	6	6	38.6	12.6	3.4	3	1903	Crisfield, Md.	Crisfield, Md.
76957		Sch.	James H. Dashiell	52	49	79.0	23.5	5.7	3	1891	Madison, Md.	Do.
77106	K. L. S. F.	Sch.	James H. Harkrave	184	138	128.0	23.6	9.8	5	1893	Sharptown, Md.	Baltimore, Md.
13234		Sch.	James H. Holdane	52	50	59.4	23.4	5.7	2	1857	Greenwich, Conn.	Cold Spring, N. Y.
75622	J. P. K. Q.	Sch.	James H. Hoyt	414	393	133.4	33.0	10.3	6	1874	Easthaven, Conn.	Hyannis, Mass.
13155		Slp.	James H. Larkin	10	9	35.0	13.0	3.0	1	1866	Staten Island, N. Y.	Norfolk, Va.
76146		Sch.	James H. Lewis	37	35	63.6	22.7	5.6	4	1880	Pocomoke City, Md.	Baltimore, Md.
75579		Sch.	James H. Nixon	32	21	58.0	19.0	4.9	5	1873	Mauricetown, N. J.	Bridgeton, N. J.
76360		Sch.	James H. O'Neill	26	18	52.0	18.4	5.2	7	1882	Somerset County, Md.	Do.
76513		Sch.	James H. Phillips	10	9	50.0	12.0	3.0	5	1884	Taylor's Island, Md.	Crisfield, Md.
26898		Slp.	James H. Turner	10	5	36.5	13.3	3.8	3	1890	Cambridge, Md.	Bridgeton, N. J.
76481		Sch.	James J. Lemon	25	15	54.2	18.9	4.4	3	1884	Wolf River, Miss.	New Orleans, La.
75328		Sch.	James K. Rayfield	6	6	39.3	9.6	3.4	1	1871	Crisfield, Md.	Cape Charles, Va.
13398	H. L. P. K.	Sch.	James L. Maloy	174	147	102.0	28.5	7.9	5	1864	Milton, Del.	Bath, Me.
75626		Sch.	James M. Carey	59	56	68.5	24.1	5.5	3	1874	do.	Camden, N. J.
207999		Sch.	James O. Sheppard	43	26	63.0	19.8	5.5	7	1910	Greenwich, N. J.	Bridgeton, N. J.
77492		Sch.	James O. Wright	17	17	60.0	17.8	4.7	2	1901	Orle, Md.	Alexandria, Va.
12590		Sch.	James P. Foster, jr.	34	32	58.9	18.5	6.2	3	1862	East Haddam, Conn.	Provincetown, Mass.
76613		Sch.	James P. Nieuirkirk	25	15	51.5	18.0	5.1	2	1886	Bridgeton, N. J.	Bridgeton, N. J.
76502		Sch.	James P. Thurston	16	15	45.7	15.7	4.6	2	1884	Berkley, Va.	Newport News, Va.
77141		Sch.	James R. Clark	70	43	80.0	20.5	8.6	15	1894	Essex, Mass.	Salem, Mass.
76337		Sch.	Jas. R. Teal	69	66	81.0	24.0	5.8	3	1882	Milton, Md.	Baltimore, Md.
76368		Sch.	James T. Daniel	9	9	47.6	12.5	3.8	5	1882	Monie, Md.	Bridgeton, N. J.
76937		Sch.	James T. Dennis	14	9	54.8	15.3	4.0	2	1889	Orle, Md.	Cape Charles, Va.
203539	K. V. P. R.	Sch.	James T. Maxwell, jr.	589	481	165.4	36.1	12.9	9	1906	Millbridge, Me.	New York, N. Y.
75520		Sch.	Jas. V. Daiger	23	22	55.2	19.3	6.2	4	1871	Somerset County, Md.	Tappahannock, Va.
77069	K. L. M. V.	Sch.	James W. Ellwell	1,192	1,081	196.4	39.9	18.3	8	1892	Bath, Me.	Portland, Me.
13903		Sch.	James W. Lee	20	14	43.5	18.2	4.5	4	1868	English Creek, N. J.	Bridgeton, N. J.
202519		Sch.	James W. Parker	132	96	101.0	24.4	11.6	21	1905	Essex, Mass.	Boston, Mass.
77502	K. R. H. P.	Sch.	James W. Paul, jr.	1,508	1,653	250.0	43.0	21.9	12	1901	Verona, Me.	Portland, Me.
76486		Sch.	James and Ella	90	85	82.9	23.4	8.2	4	1884	Essex, Mass.	Boston, Mass.
76667		Slp.	James and Margaret	32	30	59.5	21.8	3.8	2	1887	Marcus Hook, Pa.	Bridgeton, N. J.
3893		Slp. y.	Jane	16	13	45.0	12.5	6.0	2	1901	South Boston, Mass.	Salem, Mass.
12826		Sch.	Jane Ann	10	10	37.3	13.5	4.8	6	1846	Key Vacas, Fla.	Key West, Fla.
12633		Sch.	Jane Brindle	26	25	53.7	18.0	5.4	2	1854	Somerset County, Md.	Brooklin, Me.

1 Formerly sloop-yacht Bacchante.



## MERCHANT SAILING VESSELS OF THE UNITED STATES—Continued.

Official No.	Signal letters.	Rig.	Name of vessel.	Gross tonnage.	Net tonnage.	Length.	Breadth.	Depth.	Crew.	When built.	Where built.	Home port (where permanent document issues).
						Feet.	Feet.	Feet.				
201484	K. T. L. M.	Sch.	Jane Palmer	3,138	2,823	308.6	49.0	22.4	13	1904	Boston, Mass.	Boston, Mass.
76624		Sch.	Jane A. Smith	16	9	42.0	16.0	4.0	4	1886	Goshen, N. J.	Bridgeton, N. J.
77070	K. L. M. W.	Bkn.	Jane L. Stanford	970	861	215.5	41.0	17.0	13	1892	Fairhaven, Cal.	San Francisco, Cal.
75779		Slp.	Jane and Elizabeth	11	11	36.7	14.5	3.0	2	1875	Tottenville, N. Y.	Bridgeport, Conn.
76516		Sch.	Janet	58	44	79.2	22.7	5.6	3	1884	Oxford, Md.	Tappahannock, Va.
77504		Sch.	Janice	10	6	38.5	14.3	2.9	3	1901	Biloxi, Miss.	Gulfport, Miss.
76754		Sch.	Janie	11	8	46.2	12.2	3.1	1	1888	Smyrna, N. C.	Beaufort, N. C.
200123		Sch.	Janie	11	11	41.5	13.5	3.0	2	1903	Sneads Ferry, N. C.	Wilmington, N. C.
77506		Slp.	Janie F.	11	7	34.2	14.9	3.4	1	1901	Harris Neck, Ga.	Savannah, Ga.
77366		Slp.	Jannett	8	6	38.0	12.0	3.0	1	1898	Leonardtown, Md.	Cape Charles, Va.
204891		Slp.	Jannie	14	11	34.7	14.9	4.5	2	1908	Pin Point, Ga.	Savannah, Ga.
76652		Sch.	Jay	18	11	46.0	17.2	4.3	5	1886	Goshen, N. J.	Wilmington, Del.
76538		Sch.	Jay Eye See	7	7	45.5	12.8	3.4	5	1884	Somerset County, Md.	Bridgeton, N. J.
77027		Slp.	Jay Eye See	7	6	30.4	11.4	3.6	2	1887	Jamesport, N. Y.	Greenport, N. Y.
75020		Sch.	Jean Pegeal	9	8	40.0	11.0	3.0	0	1867	Galveston, Tex.	Galveston, Tex.
208228	L. B. R. P.	Sch.	Jeanette	97	66	99.0	22.5	10.1	18	1910	Gloucester, Mass.	Gloucester, Mass.
76508		Slp.	Jennie	5	5	29.5	13.4	3.0	1	1884	Islip, N. Y.	Patchogue, N. Y.
76697		Slp.	Jennie	6	5	25.1	12.3	3.4	1	1887	Marshallville, N. J.	Bridgeton, N. J.
76867		Sch.	Jennie	5	5	40.7	10.3	2.6	1	1890	Lenoxville, N. C.	Newbern, N. C.
77178		Cat.	Jennie	5	5	26.9	12.5	3.6	1	1895	Port Republic, N. J.	Somers Point, N. J.
75992		Sch.	Jennie B.	10	9	34.8	11.9	4.8	1	1878	Scituate, Mass.	Mount Desert Ferry, Me.
76611		Sch.	Jennie Dawsey	18	17	52.9	10.3	3.1	2	1886	Jordan River, Miss.	Gulfport, Miss.
202420		Sch.	Jennie Johnson	17	9	55.9	17.7	3.5	5	1905	Biloxi, Miss.	Do.
76992		Sch.	Jennie K.	18	17	48.0	17.5	3.0	2	1891	Logtown, Miss.	New Orleans, La.
75618		Sch.	Jennie Mathews	332	316	138.0	26.0	12.0	5	1874	Port Huron, Mich.	Ogdensburg, N. Y.
77040		Slp.	Jennie P.	6	6	31.0	12.3	2.6	1	1892	New Orleans, La.	Tampa, Fla.
76488		Slp.	Jennie R.	10	9	34.5	14.5	3.7	1	1884	Patchogue, N. Y.	Stamford, Conn.
77196		Slp.	Jennie R.	9	8	27.0	11.4	5.5	2	1895	Bristol, Me.	Boothbay, Me.
76295		Sch.	Jennie Reeves	15	11	44.0	15.8	4.5	5	1882	Dorchester, N. J.	Bridgeton, N. J.
76558		Slp.	Jennie Treadwell	8	8	33.8	14.0	3.5	2	1885	Patchogue, N. Y.	Greenport, N. Y.
76948		Slp.	Jennie V.	6	6	28.0	12.2	2.9	2	1882	do.	New Haven, Conn.
76306		Sch.	Jennie Weaver	88	83	97.5	22.6	7.0	5	1882	South Haven, Mich.	Port Huron, Mich.
76999		Sch.	Jennie Z.	19	18	44.7	17.0	4.3	2	1884	Cherryhill, N. J.	Bristol, R. I.
75965	J. S. R. G.	Sch.	Jennie A. Stubbs	198	159	111.8	27.6	10.7	6	1877	Lamoline, Me.	New York, N. Y.
76989	K. J. W. G.	Sch.	Jennie B. Hodgdon	118	85	95.4	23.4	10.4	18	1891	Gloucester, Mass.	Gloucester, Mass.
76403		Slp.	Jennie C. Brown	24	23	45.5	17.5	5.1	9	1883	Bayshore, N. Y.	Patchogue, N. Y.
77312	K. N. P. D.	Sch.	Jennie D. Bell	194	171	125.0	23.5	7.5	3	1898	Bethel, Del.	Seaford, Del.
76497		Sch.	Jennie D. Blocksom	9	5	40.0	12.5	3.8	3	1884	Lebanon, Del.	Wilmington, Del.
76707	K. F. B. L.	Sch.	Jennie E. Righter	647	565	171.0	35.4	14.6	11	1887	Madison, Conn.	New Haven, Conn.
77096		Slp.	Jennie M. Chance	14	8	41.6	16.3	4.3	4	1893	Mauricetown, N. J.	Bridgeton, N. J.
76438		Sch.	Jennie R. Foote	36	34	56.5	20.6	5.6	2	1883	Cambridge, Md.	Baltimore, Md.
76265	J. V. N. S.	Sch.	Jennie S. Hall	450	388	143.0	33.2	12.0	5	1881	Waldoboro, Me.	Boston, Mass.
76509		Sch.	Jennie and Edna	63	60	70.0	24.0	5.5	3	1884	Benicia, Cal.	San Francisco, Cal.
75947		Slp.	Jennie and Julia	14	13	45.6	14.0	4.9	1	1877	Kennebunk Port, Me.	Eastport, Me.
75206		Slp.	Jennie and Kate	6	5	29.5	10.4	2.2	2	1870	Sinepuxent, Md.	Chincoteague, Va.
200235		Slp.	Jennings B. Rowe	7	6	38.0	14.5	2.9	1	1903	Shadyside, Va.	Newport News, Va.
13694		Sch.	Jenny Lind	52	41	66.0	21.1	5.7	3	1855	Biddeford, Me.	Deer Isle, Me.
76211		Sch.	Jeremiah Godfrey	653	620	177.0	34.9	14.0	5	1881	Port Huron, Mich.	Detroit, Mich.
76767	K. G. B. V.	Sch.	Jeremiah Smith	409	336	143.9	35.0	10.3	6	1888	New London, Conn.	New Haven, Conn.
77505		Sch.	Jeremiah N. Ogden	35	22	56.0	19.4	5.5	5	1901	Græhwich Pier, N. J.	Bridgeton, N. J.
76959		Slp.	Jesse Arthur	6	6	42.6	11.2	2.8	1	1891	Smyrna, N. C.	Beaufort, N. C.
13091		Slp.	Jesse Carl	59	56	58.4	23.0	6.9	1	1862	Brooklyn, N. Y.	New York, N. Y.
13600	H. V. Q. L.	Sch.	Jesse Hart 2d	255	212	117.0	28.9	10.2	4	1866	Waldoboro, Me.	Calais, Me.
3271		Sch.	Jessie Lee	46	32	79.0	24.0	5.1	2	1883	Madison, Md.	Elizabeth City, N. C.
13942		Slp.	Jesse Smith	13	12	47.1	14.0	3.9	2	1866	Patchogue, N. Y.	Perth Amboy, N. J.
13080		Slp.	Jesse E. Folk	31	29	45.5	22.0	5.5	1	1864	Madison, Conn.	New York, N. Y.
13388	H. L. P. B.	Sch.	Jesse L. Leach	247	235	110.0	30.0	9.7	5	1863	Baltimore, Md.	Do.
75197		Slp.	Jessie	7	6	29.6	11.9	3.5	0			Boston, Mass.
76503		Slp.	Jessie	10	9	35.5	14.2	3.7	2	1884	Tottenville, N. Y.	New York, N. Y.
77022		Slp.	Jessie	21	20	51.0	14.6	5.7	1	1892	Essex, Mass.	Newport, R. I.
202274		Sch.	Jessie Costa	130	89	102.5	24.6	11.6	25	1905	do.	Boston, Mass.
80529		Slp.	Jessie Deane	24	14	44.8	16.0	6.0	2	1875	Middletown, Conn.	Newbern, N. C.
13552		Sch.	Jessie Fremont	29	28	54.0	13.1	4.4	1	1858	San Francisco, Cal.	San Diego, Cal.
12910		Sch.	Jessie Irving	45	35	71.6	23.6	5.0	3	1866	Absecon, N. J.	Elizabeth City, N. C.
77067		Slp.	Jessie L.	6	6	34.5	13.3	2.7	1	1892	Burnt Pot Island, Ga.	Savannah, Ga.
73050		Sch.	Jessie May	9	5	31.0	11.2	3.2	2	1879	Apalachicola, Fla.	Apalachicola, Fla.
76554		Sch.	Jessie P.	10	10	34.6	13.8	4.0	1	1884	The Narrows, Fla.	Pensacola, Fla.
205628		Slp.	Jessie Price	15	12	50.9	16.3	4.3	5	1908	Oriole, Md.	Baltimore, Md.
77010		Slp.	Jessie M. Bell	14	10	50.0	14.0	3.6	1	1892	Beaufort, N. C.	Newbern, N. C.
77386		Sch.	Jewel	8	6	37.7	10.8	3.1	4	1899	Sinnickson, Va.	Cape Charles, Va.
76524		Sch.	Jim	9	8	48.5	12.6	3.5	6	1884	Tlghmans Island, Md.	Annapolis, Md.
203984		Slp.	Joanna	9	9	29.7	14.1	2.8	1	1907	Inverness, Ga.	Brunswick, Ga.
77564		Sch.	Joanna Durgain	59	52	68.0	21.6	7.1	2	1902	Brooksville, Me.	Castine, Me.
76087		Sch.	Joe Sanna	11	10	46.0	15.9	3.8	3	1879	Madisonville, La.	Mobile, Ala.
77556		Slp.	Joe Wheeler	6	5	38.0	13.0	3.0	1	1900	Mappsburg, Va.	Cape Charles, Va.
76823	K. G. L. T.	Sch.	Joel Cook	401	319	146.0	34.2	10.4	6	1889	Bath, Me.	New York, N. Y.
77093	K. L. R. D.	Sch.	John A.	282	235	131.7	32.0	9.8	5	1893	Eureka, Cal.	Seattle, Wash.

1 Formerly sch. <sup>a</sup> Brown & Murphy.  
<sup>b</sup> Ida G. Fairon.

2 Formerly sloop Wm. W. Hulse.



## MERCHANT SAILING VESSELS OF THE UNITED STATES—Continued.

Official No.	Signal letters.	Rig.	Name of vessel.	Gross tonnage.	Net tonnage.	Length.	Breadth.	Depth.	Crew.	When built.	Where built.	Home port (where permanent document issues).
						Feet.	Feet.	Feet.				
76721		Slp.	John B.	8	8	32.4	12.3	4.3	2	1884	Patchogue, N. Y.	Sag Harbor, N. Y.
76779		Sch.	John B.	8	7	44.0	11.0	3.1	1	1888	Smyrna, N. C.	Wilmington, N. C.
13365		Sch.	John Birely	27	17	56.7	17.2	6.3	8	1850	Philadelphia, Pa.	Bridgeton, N. J.
201579	K. T. N. B.	Sch.	John Bossert	601	492	170.7	36.0	12.8	7	1904	Bath, Me.	New York, N. Y.
75999	J. S. W. M.	Sch.	John Bracewell	224	194	113.6	29.2	9.1	5	1878	do.	Rockland, Me.
75007		Sch.	John Bradley	41	39	66.0	21.3	5.7	3	1854	Dorchester County, Md.	Annapolis, Md.
77436		Sch.	John Branford	24	24	67.0	18.6	5.5	3	1900	Fairmount, Md.	Alexandria, Va.
13218		Slp.	John Bridge	48	48	49.5	20.4	8.2	1	1848	Brooklyn, N. Y.	New York, N. Y.
76017		Slp.	John Buzby	12	7	43.0	16.5	4.2	3	1878	Burlington, N. J.	Bridgeton, N. J.
77223		Sch.	John Cloughen	71	46	65.0	25.0	5.0	2	1896	Milford, Del.	New York, N. Y.
13941		Slp.	John Cornwell	24	23	48.0	18.0	4.7	1	1847	Cow Bay, N. Y.	Patchogue, N. Y.
76496		Sch.	John D.	12	11	41.6	14.2	2.3	1	1883	Wading River, N. J.	Tuckerton, N. J.
77417	K. Q. B. G.	Shp.	JOHN ENA	2,842	2,706	312.9	48.1	25.0	28	1892	Glasgow, Scotland	San Francisco, Cal.
76459		Sch.	John Ethridge	10	9	51.0	12.5	3.0	2	1883	Dames Quarter, Md.	Tappahannock, Va.
76566		Sch.	John Feeney	47	45	59.2	20.4	8.3	14	1885	Noank, Conn.	New York, N. Y.
76450		Sch.	John Fogarty	10	10	42.0	12.0	3.5	2	1886	Manatee, Fla.	Tampa, Fla.
209753		Sch.	John Fogarty	30	22	55.4	17.9	4.6	3	1912	Fogartyville, Fla.	Do.
201630	K. T. N. P.	Sch.	John Forsyth	2,198	2,067	279.4	47.4	21.5	7	1904	New London, Conn.	New London, Conn.
77252	K. M. W. S.	Sch.	John Francis	322	285	126.0	32.2	9.0	6	1897	Tottenville, N. Y.	Galveston, Tex.
77308		Sch.	JOHN FRITZ	4,693	4,447	436.0	50.0	24.0	9	1898	West Bay City, Mich.	Duluth, Minn.
77353		Slp.	John Goffigon	8	8	42.6	13.1	3.0	1	1899	Cape Charles, Va.	Cape Charles, Va.
75834		Sch.	John Green	27	15	52.0	17.4	5.5	2	1876	Mystic, Conn.	Newport News, Va.
12539		Sch.	John Hugant	36	23	58.6	18.7	5.4	5	1866	Camden, N. J.	Philadelphia, Pa.
76578	K. D. B. S.	Sch.	John Gayart	235	223	129.3	28.7	9.0	10	1885	Tottenville, N. Y.	New York, N. Y.
77276		Sch.	John Henry	7	7	41.6	14.7	2.9	4	1897	Fishing Creek, Md.	Crisfield, Md.
75888		Sch.	John Kelso	51	48	71.8	24.6	5.7	4	1872	Accomac County, Va.	Baltimore, Md.
75662		Slp.	John Lansdale	13	13	46.4	15.3	4.0	2	1874	Wading River, N. J.	Tuckerton, N. J.
76507		Sch.	John Martin	45	33	69.8	20.4	6.2	3	1884	Baltimore, Md.	Baltimore, Md.
202718		Slp.	John Martin	20	16	45.0	17.4	3.9	2	1905	Bluffton, S. C.	Beaufort, S. C.
13831		Sch.	John Nagel	66	62	71.5	24.5	5.6	2	1867	San Francisco, Cal.	San Francisco, Cal.
12703		Sch.	John Nye	66	38	73.7	21.1	7.7	6	1885	Essex, Mass.	Tampa, Fla.
77435	K. Q. H. V.	Bkn.	John Palmer	1,187	1,080	223.9	42.4	17.2	12	1900	Fairhaven, Cal.	San Francisco, Cal.
76958	K. J. P. L.	Sch.	John Paul	410	352	137.4	32.7	12.3	6	1891	Franklin, Me.	Ellsworth, Me.
76735	K. F. G. J.	Sch.	John Peirce	405	353	147.0	34.3	10.0	6	1888	Bath, Me.	New York, N. Y.
76494		Sch.	John Schumtons	50	50	70.4	24.7	5.1	3	1884	Nyack, N. Y.	Perth Amboy, N. J.
77358		Sch.	JOHN SMEATON	5,049	4,725	458.0	50.2	25.0	9	1899	West Superior, Wis.	Duluth, Minn.
76313	J. W. B. S.	Bkn.	John Smith	588	525	159.3	37.2	14.4	9	1882	Port Blakeley, Wash.	San Francisco, Cal.
208888		Sch.	John Taylor	57	52	75.0	20.0	6.5	2	(+)	Alexandria, Va.	Alexandria, Va.
76952	K. J. N. R.	Sch.	John Twoly	1,019	908	193.2	39.0	20.3	9	1891	Newburyport, Mass.	Boston, Mass.
77377		Slp.	John W.	6	6	32.0	12.4	2.6	1	1898	Long Beach, N. J.	Somers Point, N. J.
13922		Slp.	John Wesley	15	14	42.2	16.2	4.2	3	1868	Linwood, N. J.	Cape Charles, Va.
75006		Sch.	John Wethered	69	66	76.5	23.7	6.5	4	1867	Talbot County, Md.	Crisfield, Md.
75856	J. R. V. F.	Sch.	John A. Beckerman	485	376	140.7	34.2	16.1	7	1876	Boston, Mass.	Boston, Mass.
77194	K. M. J. S.	Sch.	John A. Campbell	545	462	161.2	36.7	12.8	8	1895	Port Blakeley, Wash.	San Francisco, Cal.
75589	J. N. V. S.	Sch.	John A. Curtis	155	147	111.2	23.6	8.5	4	1874	Laurel, Del.	Baltimore, Md.
76406		Sch.	John A. English	25	24	51.0	17.6	5.0	3	1883	Leesburg, N. J.	Tappahannock, Va.
77131	K. T. R. N.	Sch.	John A. Ericsson	60	57	75.5	20.0	8.4	10	1894	Essex, Mass.	Savannah, Ga.
76815		Sch.	John A. Francomb	658	625	180.0	36.0	13.0	6	1889	West Bay City, Mich.	Buffalo, N. Y.
77310		Sch.	JOHN A. ROEBLING	4,693	4,447	436.0	50.0	24.0	9	1898	do.	Duluth, Minn.
76180		Slp.	John A. Russell	22	21	58.3	15.9	3.0	3	1880	Havre de Grace, Md.	Tappahannock, Va.
77588	K. S. M. Q.	Sch.	John B. Biemiller	1,077	858	188.3	38.2	21.8	8	1903	Bath, Me.	Bath, Me.
75675	J. Q. G. L.	Sch.	John B. Carrington	388	315	133.5	33.0	14.0	6	1874	Gullford, Conn.	Bangor, Me.
76932	K. J. G. M.	Sch.	John B. Coyle	685	607	155.3	34.8	16.8	7	1891	Bath, Me.	Portland, Me.
75629		Sch.	John B. Hegeman	26	17	52.0	16.0	5.0	4	1872	City Island, N. Y.	Bridgeton, N. J.
76814	K. G. L. F.	Sch.	John B. Manning	1,190	955	198.9	40.1	17.4	7	1889	Wilmington, Del.	Philadelphia, Pa.
13799		Sch.	John B. Norris	49	46	66.5	20.2	6.3	2	1868	Fairhaven Mass.	Edgartown, Mass.
75404		Sch.	John C. Bowers	54	51	69.2	22.8	4.9	2	1871	Tottenville, N. Y.	New York, N. Y.
76919		Slp.	John C. Davis	6	6	32.4	12.2	3.5	1	1890	Straits, N. C.	Beaufort, N. C.
77572	K. S. H. D.	Bkn.	John C. Meyer	932	794	200.0	40.0	15.4	11	1902	Tacoma, Wash.	San Francisco, Cal.
76441		Sch.	John C. Smith	8	8	49.2	12.0	3.1	3	1884	Somerset County, Md.	Baltimore, Md.
76184		Sch.	John C. Walker	8	7	52.5	13.1	3.2	5	1880	Crisfield, Md.	Crisfield, Md.
203149	K. V. L. C.	Sch.	John D. Colwell	1,042	946	191.6	39.2	12.1	9	1906	Rockland, Me.	Boston, Mass.
75399	J. L. Q. F.	Slp.	John D. Paige	397	377	127.0	31.5	9.6	2	1872	Camden, N. J.	Wilmington, Del.
76373		Sch.	John E. Bright	27	26	54.9	18.6	4.8	5	1882	St. Michaels, Md.	Tappahannock, Va.
77024		Sch.	John E. Du Bois	32	30	59.3	17.0	4.8	2	1892	Havre de Grace, Md.	Baltimore, Md.
75739		Slp.	John E. Mehrer	25	15	50.8	17.2	4.9	5	1875	Bridgeton, N. J.	Bridgeton, N. J.
77299		Slp.	John E. Mehrer II	15	13	46.0	16.2	4.5	2	1898	Toms River, N. J.	Somers Point, N. J.
77384		Slp.	John F. Daugherty	6	6	37.5	13.0	3.5	2	1899	Crisfield, Md.	Cape Charles, Va.
77311		Slp.	John F. Mitchell	8	8	41.0	14.8	3.6	1	1898	do.	Crisfield, Md.
76404		Sch.	John G. Pettis	26	25	47.0	18.4	4.6	1	1883	Islip, N. Y.	Patchogue, N. Y.
13380		Sch.	John G. Whilldin	51	48	78.3	18.8	6.9	8	1839	Philadelphia, Pa.	Mobile, Ala.
76206		Sch.	John H. Hoffman	13	13	35.0	14.0	4.0	2	1881	Apalachicola, Fla.	Tampa, Fla.
76988		Sch.	John H. Hoffman	5	5	37.0	11.6	2.8	4	1887	Smiths Island, Md.	Crisfield, Md.
203779		Sch.	John H. Orr	27	17	50.5	18.0	4.6	7	1906	Greenwich, N. J.	Bridgeton, N. J.
76316		Slp.	John H. Trusty	9	9	33.4	13.6	3.8	1	1882	Patchogue, N. Y.	Stamford, Conn.
210838	L. C. R. V.	Sch.	John H. Winstead	841	790	197.7	35.9	14.5	3	1912	Bath, Me.	Wilmington, Del.
76914		Sch.	John J. Barlum	1,184	1,125	222.5	40.5	16.3	5	1890	Toledo, Ohio.	Cleveland, Ohio.
76010		Sch.	John J. Driscoll	17	17	53.3	16.6	4.4	4	1886	Biloxi River, Miss.	Mobile, Ala.

† Formerly Hawaiian ship John Ena.

† Rebuilt, 1911.

## MERCHANT SAILING VESSELS OF THE UNITED STATES—Continued.

Official No.	Signal letters.	Rig.	Name of vessel.	Gross tonnage.	Net tonnage.	Length.		Depth.	Crew.	When built.	Where built.	Home port (where permanent document issues).
						Feet.	Feet.					
205662	K. W. R. D.	Sch.	John J. Fallon	125	77	103.0	24.0	12.0	18	1908	Essex, Mass.	Boston, Mass.
76549	K. C. T. W.	Sch.	John J. Hanson	628	556	149.0	34.4	17.5	2	1885	Bath, Me.	Portsmouth, N. H.
77250	K. M. W. H.	Sch.	John J. Perry	152	138	93.2	26.5	10.2	2	1897	Rockland, Me.	Rockland, Me.
209417	.....	Slp.	John L. Lawrence	7	5	39.0	9.0	2.5	2	1911	Deep Creek, Va.	Cape Charles, Va.
77061	.....	Slp.	John L. Mills	5	5	64.2	21.1	4.7	2	1892	Chincoteague, Va.	Chincoteague, Va.
76396	.....	Sch.	John L. Spedden	38	28	64.2	21.1	4.7	2	1883	Cambridge, Md.	Baltimore, Md.
77328	.....	Slp.	John L. Thomas	5	5	37.6	12.0	3.0	4	1897	Holland Island, Md.	Crisfield, Md.
76484	K. C. H. F.	Sch.	John L. Treat	500	436	155.0	34.0	11.5	7	1884	Madison, Conn.	Marblehead, Mass.
77143	.....	Sch.	John M. Keen	64	33	78.8	20.0	8.6	6	1894	Essex, Mass.	Pensacola, Fla.
77262	.....	Slp.	John O. Davis	6	6	36.6	11.8	3.0	1	1896	Marion, Md.	Tappanhook, Va.
76596	.....	Sch.	John P. Bradshaw	9	6	39.8	12.4	3.3	1	1885	Somerset County, Md.	Cape Charles, Va.
76764	K. G. B. R.	Sch.	John Q. Ferguson	129	122	105.2	21.0	7.6	3	1888	Sharptown, Md.	Baltimore, Md.
210576	.....	Sch.	John R. Benton	13	13	55.8	14.1	3.5	2	1912	Stevensville, Md.	Do
77439	K. P. R. N.	Sch.	John R. Bradley	112	80	96.8	24.5	9.8	18	1900	Essex, Mass.	Gloucester, Mass.
76125	J. T. R. C.	Sch.	John R. Fell	354	281	131.8	34.1	10.4	5	1880	Bath, Me.	Boston, Mass.
77281	.....	Slp.	John R. Jones	6	6	36.5	13.3	3.2	1	1897	Pocomoke City, Md.	Cape Charles, Va.
200880	.....	Sch.	John R. Manta (whaling)	147	98	101.8	24.9	10.2	20	1904	Essex, Mass.	Provincetown, Mass.
76386	K. B. C. M.	Sch.	John R. Penrose	455	423	148.0	34.6	12.2	7	1883	Milford, Del.	New York, N. Y.
207001	.....	Sch.	John R. Platter	29	29	58.4	16.6	5.8	3	1909	Key Largo, Fla.	Key West, Fla.
75587	.....	Sch.	John R. Walter	8	8	33.0	14.3	3.2	1	1876	Nashville, Va.	Cape Charles, Va.
75706	J. Q. P. B.	Sch.	John S. Beacham	234	199	107.4	28.6	8.4	5	1874	Baltimore, Md.	Richmond, Va.
76863	K. G. T. S.	Bkn.	John S. Emery	919	803	167.7	35.7	22.1	11	1890	Boston, Mass.	Boston, Mass.
75253	J. K. G. T.	Sch.	John S. Gilmore	117	111	87.9	27.2	7.1	2	1870	Mays Landing, N. J.	New Haven, Conn.
77330	.....	Slp.	John S. Harvey	5	5	34.5	12.9	2.9	1	1898	Guilford, Va.	Cape Charles, Va.
75732	.....	Slp.	John S. Johnson	13	7	32.4	14.2	3.9	3	1874	Nashville, Va.	Bridgeton, N. J.
75111	.....	Slp.	John S. Morgan	23	15	47.5	17.4	5.2	2	1869	Greenport, N. Y.	New York, N. Y.
76701	.....	Sch.	John S. Myers	25	15	54.4	17.9	5.0	9	1887	Bridgeton, N. J.	Bridgeton, N. J.
207891	L. B. Q. G.	Sch.	John S. Pancake	836	762	203.0	35.5	13.5	5	1910	Seaford, Del.	Richmond, Va.
76669	.....	Sch.	John S. Wilson	46	44	69.1	19.1	4.6	3	1887	Havre de Grace, Md.	Elizabeth City, N. C.
203687	K. V. R. N.	Sch.	John T. Donohue	630	500	199.0	32.1	11.7	2	1906	Elkton, Md.	Wilmington, Del.
76673	.....	Slp.	John T. Mills	15	14	38.9	14.5	3.2	4	1887	Sharptown, Md.	Newport News, Va.
75582	.....	Sch.	John T. Russell	36	34	66.2	22.2	4.7	3	1872	Onancock, Va.	Bridgeton, Conn.
76982	.....	Sch.	John T. White	10	9	52.0	14.3	3.3	2	1891	St. Peters, Md.	Cape Charles, Va.
13494	.....	Sch.	John W. Bell	90	86	86.1	22.8	6.9	4	1848	New York, N. Y.	Seaford, Del.
77438	K. Q. J. F.	Sch.	John W. Chittenden	235	186	128.2	27.0	8.7	3	1900	Tottenville, N. Y.	New York, N. Y.
77432	K. Q. H. D.	Sch.	John W. Dana	556	478	159.9	35.5	12.8	6	1900	Phippsburg, Me.	Boston, Mass.
76479	.....	Sch.	John W. Dean	30	28	48.0	18.8	4.8	3	1883	Taylor Island, Md.	Baltimore, Md.
77372	.....	Slp.	John W. Dize	5	5	48.0	12.3	2.6	1	1896	Crisfield, Md.	Cape Charles, Va.
77488	.....	Slp.	John W. Farker	8	6	38.3	14.3	3.0	4	1901	Fishing Creek, Md.	Crisfield, Md.
13374	.....	Sch.	John W. Paul	28	26	60.3	19.1	3.6	2	1855	Bridgeboro, N. J.	Perth Amboy, N. J.
75644	.....	Sch.	John W. Stout	41	39	66.6	22.4	4.5	2	1874	Nyack, N. Y.	Patuxent, N. Y.
76208	.....	Sch.	John W. Wright	26	24	52.0	13.7	5.6	2	1869	Oshkosh, Wis.	Milwaukee, Wis.
76227	.....	Slp.	John W. Wright	5	5	31.0	11.4	2.6	2	1881	Isle of Wight County, Va.	Norfolk, Va.
75905	.....	Sch.	John E. A. Cunningham	24	15	52.7	16.8	4.8	2	1876	Somerset County, Md.	Alexandria, Va.
75917	.....	Sch.	John R. P. Moore	99	94	86.7	27.0	6.5	3	1877	Snowhill, Md.	Seaford, Del.
204292	.....	Sch.	John Hays Hammond	132	92	101.9	24.5	11.8	20	1907	Essex, Mass.	Gloucester, Mass.
75841	J. R. S. M.	Bk.	John and Winthrop (whaling)	338	321	114.4	28.5	16.2	35	1876	Bath, Me.	San Francisco, Cal.
77437	.....	Sch.	Jolly Traveler	13	11	43.8	15.8	3.2	2	1900	Biloxi, Miss.	Guilford, Miss.
12581	H. K. P. F.	Sch.	Jonathan Cone	122	116	101.6	23.6	8.0	3	1855	Camden, N. J.	New York, N. Y.
13843	.....	Slp.	Jordan	25	24	45.0	17.5	5.0	2	1868	Patchogue, N. Y.	Somers Point, N. J.
208428	L. B. T. P.	Sch.	Jorgina	103	62	103.3	22.6	10.4	20	1911	Essex, Mass.	Gloucester, Mass.
210728	.....	Slp.	Joseph Allen	7	7	33.0	13.6	4.2	4	1912	Boqueron, P. R.	San Juan, P. R.
13956	.....	Sch.	Joseph Dixon	56	39	74.5	24.1	5.6	4	1865	Accomac County, Va.	Cape Charles, Va.
201439	.....	Sch.	Joseph Franklin	61	57	63.0	22.8	5.7	4	1904	Anclote, Fla.	New York, N. Y.
75821	.....	Sch.	Joseph Franklin	7	7	50.0	10.2	3.5	4	1875	Somerset County, Md.	Crisfield, Md.
209009	.....	Sch.	Jos. Lawrence, jr.	19	12	51.3	18.4	3.4	4	1911	Seymour, Miss.	Guilford, Miss.
77335	.....	Sch.	Jos. Mazzini	12	8	40.8	13.6	3.4	3	1898	Biloxi, Miss.	Do
77137	.....	Sch.	Joseph Murray	69	66	63.0	24.6	4.9	2	1894	Milford, Del.	Patchogue, N. Y.
76262	J. V. N. M.	Sch.	Joseph B. Thomas	1,938	1,781	234.3	42.3	19.2	4	1881	Thomaston, Me.	Perth Amboy, N. J.
201649	.....	Sch.	Joseph F. Clinton	553	534	188.0	30.0	12.6	3	1904	Pocomoke City, Md.	Philadelphia, Pa.
13946	.....	Sch.	Joseph L. Mott	18	17	42.0	16.5	4.2	1	1867	Patchogue, N. Y.	Norfolk, Va.
201647	.....	Sch.	Joseph L. Mulford, jr.	34	19	65.0	20.0	6.0	4	1904	Milton, Del.	Bridgeton, N. J.
202680	K. V. D. L.	Sch.	Joseph P. Cooper	315	288	150.4	28.2	10.2	6	1905	Sharptown, Md.	Seaford, Del.
77158	.....	Sch.	Joseph S. Faulkner	30	29	69.3	19.3	4.6	2	1894	Tilghmans Island, Md.	Crisfield, Md.
76422	.....	Sch.	Joseph T. Brennan	27	26	54.0	17.7	5.3	1	1883	Madison, Md.	Tappanhook, Va.
76164	.....	Sch.	Joseph W. Brooks	24	23	66.0	15.8	4.1	3	1880	Dorchester County, Md.	Baltimore, Md.
76477	.....	Sch.	Jos. W. Brooks	10	9	43.6	14.6	3.2	6	1883	Madison, Md.	Do
76887	K. J. V. S.	Sch.	Joseph W. Hawthorn	585	516	159.5	35.1	13.2	7	1891	Bath, Me.	Thomaston, Me.
76840	.....	Slp.	Josephine	8	8	32.4	14.3	3.3	1	1876	Christian Hook, N. Y.	Patchogue, N. Y.
76230	.....	Sch.	Josephine	19	18	54.8	16.0	4.4	3	1881	St. Michaels, Md.	Baltimore, Md.
76631	.....	Sch.	Josephine	15	14	49.5	14.0	3.2	4	1886	Meyers, Fla.	Key West, Fla.
76897	.....	Sch.	Josephine	7	7	37.5	13.3	3.8	3	1890	Hog Island, Tex.	Port Lavaca, Tex.
76994	.....	Lgr	Josephine	5	5	29.0	9.7	2.8	1	1890	Arbonne Parish, La.	Brashear, La.
77218	K. M. Q. T.	Sch.	Josephine	940	842	189.0	36.8	17.2	7	1896	Jelfast, Me.	Philadelphia, Pa.
77421	.....	Slp.	Josephine	8	8	31.0	11.4	5.9	1	1900	Friendship, Me.	Boston, Mass.
96277	.....	Slp.	Josephine	32	31	49.2	17.9	6.9	2	1894	Northport, N. Y.	New York, N. Y.
76766	.....	Sch.	Josephine Byrd	10	10	49.9	15.1	3.8	6	1888	Crisfield, Md.	Crisfield, Md.

1 Formerly schooner Joseph W. Luftin.

2 Formerly sloop-yacht Halle.

## MERCHANT SAILING VESSELS OF THE UNITED STATES—Continued.

Official No.	Registry letters	Flag	Name of vessel	Gross Tonnage	Net Tonnage	Length	Breadth	Depth	Crew	When built	Where built	Home port (where permanent document issues)
						Feet	Feet	Feet				
217219		Beh.	Josaphine De Costa	114	64	56.5	24.0	11.4	15	1910	Essex, Mass.	Boston, Mass.
217220		Beh.	Josaphine De Costa	28	19	35.0	19.9	4.0	5	1905	Handboro, Miss.	Gulfport, Miss.
71269		Beh.	Josaphine De Costa	22	17	37.0	15.0	4.4	2	1895	Bischoffville, Md.	Alexandria, Va.
71270		Beh.	Josaphine De Costa	44	35	47.0	23.3	4.8	4	1896	Handboro, Miss.	Mobile, Ala.
71271		Beh.	Josaphine De Costa	41	29	56.2	22.7	4.1	5	1863	do.	New Orleans, La.
12522		Beh.	Josaphine De Costa	12	13	41.0	14.9	4.0	2	1877	do.	New Orleans, La.
71272		Beh.	Josaphine De Costa	13	9	45.0	16.0	3.9	2	1877	Saybrook, Conn.	Norfolk, Va.
71273	J. B. B. Q.	Beh.	Josaphine De Costa	1,497	1,340	213.0	36.2	24.4	2	1876	Ballport, N. Y.	Cape Charles, Va.
12523		Beh.	Josaphine De Costa	150	114	66.8	24.0	7.1	4	1876	Newcastle, Me.	New York, N. Y.
12524		Beh.	Josaphine De Costa	150	119	66.0	16.4	4.4	2	1860	Holland, Mich.	Menwaukee, Wis.
71275		Beh.	Josaphine De Costa	32	21	57.0	19.0	5.0	2	1881	Philadelphia, Pa.	Newport News, Va.
12525		Beh.	Josaphine De Costa	6	6	24.0	12.0	3.0	1	1865	Bridgeton, N. J.	Bridgeton, N. J.
71276		Beh.	Josaphine De Costa	42	28	51.0	15.9	3.6	1	1870	New York, N. Y.	Norfolk, Va.
71277		Beh.	Josaphine De Costa	14	11	50.0	15.9	3.6	1	1904	Columbia Falls, Me.	Wilmington, N. C.
21722	K. W. R. N.	Beh.	Josaphine De Costa	187	99	107.9	25.8	12.2	27	1908	Essex, Mass.	Wilmington, N. C.
21723		Beh.	Josaphine De Costa	7	7	35.5	12.1	4.4	3	1908	Fajardo, P. R.	Boston, Mass.
21724		Beh.	Josaphine De Costa	8	8	35.5	12.1	4.4	3	1912	Barceloneta, P. R.	San Juan, P. R.
21725		Beh.	Josaphine De Costa	12	11	27.5	12.7	7.3	2	1904	Fajardo, P. R.	Do.
21726		Beh.	Josaphine De Costa	16	10	46.0	11.5	7.2	2	1911	Bristol, R. I.	New York, N. Y.
21727		Beh.	Josaphine De Costa	32	30	46.0	16.0	7.9	1	1837	New London, Conn.	Rockland, Me.
71278		Beh.	Josaphine De Costa	8	8	31.0	11.4	3.2	2	1896	Bay Point, Fla.	Key West, Fla.
21728		Beh.	Josaphine De Costa	17	17	45.5	14.0	5.4	4	1903	Culebra, P. R.	San Juan, P. R.
71279	K. L. K. V.	Beh. y.	Josaphine De Costa	100	65	104.1	22.8	8.5	18	1863	Boston, Mass.	Boston, Mass.
71280		Beh.	Josaphine De Costa	92	61	85.0	22.4	9.6	18	1894	Gloucester, Mass.	Gloucester, Mass.
71281		Beh.	Josaphine De Costa	12	8	40.3	18.7	4.5	2	1896	Charleston, S. C.	Charleston, S. C.
21729	K. T. M. D.	Beh.	Josaphine De Costa	606	558	177.8	37.4	13.5	6	1904	Bath, Me.	Seaford, Del.
12526		Beh.	Josaphine De Costa	52	50	66.8	21.5	5.5	2	1849	Jones Creek, Del.	Cold Spring, N. Y.
71282	K. L. C. R.	Beh.	Josaphine De Costa	121	60	96.2	24.0	10.8	20	1891	Essex, Mass.	Eastport, Me.
71283		Beh.	Josaphine De Costa	7	5	37.7	13.1	3.0	4	1895	Hopewell, Md.	Crisfield, Md.
12527		Beh.	Josaphine De Costa	92	78	85.5	23.8	8.3	3	1854	Dorchester County, Md.	Annapolis, Md.
71284		Beh.	Josaphine De Costa	15	9	51.0	18.7	3.2	3	1871	Shieldsboro, Miss.	New Orleans, La.
71285		Beh.	Josaphine De Costa	12	8	40.0	14.3	3.5	1	1898	Smyrna, N. C.	Beaufort, N. C.
71286		Beh.	Josaphine De Costa	8	6	32.0	13.3	3.7	2	1901	Charleston, S. C.	Charleston, S. C.
21730		Beh.	Josaphine De Costa	16	16	47.0	15.9	4.9	4	1911	Mayaguez, P. R.	San Juan, P. R.
21731		Beh.	Josaphine De Costa	10	6	27.0	12.8	4.9	2	1907	Skidaway Island, Ga.	Savannah, Ga.
71287		Beh.	Josaphine De Costa	13	9	53.5	14.4	4.0	6	1892	Monie, Md.	Newport News, Va.
71288		Beh.	Josaphine De Costa	6	5	34.3	12.7	3.5	1	1900	Cainhoy, S. C.	Beaufort, S. C.
21732		Beh.	Josaphine De Costa	46	32	60.0	22.3	5.7	3	1908	Essex, Mass.	Greenport, N. Y.
21733	K. O. L. V.	Beh.	Josaphine De Costa	183	174	112.9	27.8	8.6	3	1889	Kennebunk Port, Me.	Ellsworth, Me.
71289		Beh.	Josaphine De Costa	26	24	49.0	16.6	4.9	4	1892	Brunswick, Ga.	Key West, Fla.
71290		Beh.	Josaphine De Costa	23	14	50.5	18.7	3.8	3	1899	Madisonville, La.	New Orleans, La.
21734		Beh.	Josaphine De Costa	8	8	36.0	14.2	3.4	3	1884	Barron Creek Springs, Md.	Baltimore, Md.
21735		Beh.	Josaphine De Costa	26	23	56.0	17.4	4.8	5	1885	Solomons Island, Md.	Annapolis, Md.
71291		Beh.	Josaphine De Costa	18	12	46.8	17.2	3.1	4	1903	Biloxi, Miss.	New Orleans, La.
71292	K. C. V. G.	Beh.	Josaphine De Costa	616	560	146.4	34.9	16.9	4	1884	Baltimore, Md.	Philadelphia, Pa.
19025	H. L. C. G.	Beh.	Josaphine De Costa	108	160	105.5	25.0	7.9	4	1846	East Haven, Conn.	New York, N. Y.
71293		Beh.	Josaphine De Costa	15	9	52.8	14.5	3.7	1	1879	Baltimore, Md.	Newport News, Va.
71294		Beh.	Josaphine De Costa	10	6	51.8	12.8	3.4	5	1880	Crisfield, Md.	Crisfield, Md.
71295		Beh.	Josaphine De Costa	33	21	57.3	19.2	5.3	5	1884	Bridgeton, N. J.	Bridgeton, N. J.
71296		Beh.	Josaphine De Costa	11	6	44.0	14.1	3.7	3	1879	Absecon, N. J.	Do.
3127	J. T. B. W.	Beh.	Josaphine De Costa	412	373	140.0	32.9	11.9	6	1880	Bath, Me.	New York, N. Y.
71297		Beh.	Josaphine De Costa	6	6	45.3	14.0	2.8	4	1897	Applegarth, Md.	Crisfield, Md.
71298		Beh.	Josaphine De Costa	10	9	44.8	12.8	3.3	1	1883	Core Sound, N. C.	Newbern, N. C.
21736		Beh.	Josaphine De Costa	833	833	191.5	35.0	15.0	3	1904	Elkton, Md.	Boston, Mass.
71299		Beh.	Josaphine De Costa	42	31	64.5	21.5	6.4	2	1869	Talbot County, Md.	Annapolis, Md.
71300		Beh.	Josaphine De Costa	6	5	27.6	11.2	3.2	3	1871	Greenwich, Conn.	Bridgeton, Conn.
71301		Beh.	Josaphine De Costa	34	32	72.6	21.5	6.2	3	1901	Oriole, Md.	Crisfield, Md.
21737		Beh.	Josaphine De Costa	8	8	29.5	15.5	3.2	1	1904	Valona, Ga.	Brunswick, Ga.
71302		Beh.	Josaphine De Costa	78	74	83.0	24.0	6.2	3	1884	Cambridge, Md.	Baltimore, Md.
13758		Beh.	Josaphine De Costa	73	70	77.2	25.4	5.9	3	1868	Nyack, N. Y.	Cold Spring, N. Y.
71303		Beh.	Josaphine De Costa	15	14	40.2	17.3	3.6	1	1886	Navy Cove, Fla.	Pensacola, Fla.
13239		Beh.	Josaphine De Costa	30	28	43.5	22.0	5.5	2	1864	Madison, Conn.	New York, N. Y.
209010		Beh.	Josaphine De Costa	13	7	47.0	15.8	3.0	4	1911	Biloxi, Miss.	Gulfport, Miss.
12534	H. K. N. V.	Beh.	Josaphine De Costa	120	114	80.9	26.2	8.0	3	1863	Brewer, Me.	Rockland, Me.
71304		Beh.	Josaphine De Costa	78	49	85.0	23.0	10.0	13	1898	Essex, Mass.	Boston, Mass.
71305		Beh.	Josaphine De Costa	5	5	27.7	10.4	2.7	1	1892	Lopez, Wash.	Port Townsend, Wash.
21738	K. T. Q. M.	Beh.	Josaphine De Costa	119	85	90.0	24.0	10.8	18	1905	Gloucester, Mass.	Gloucester, Mass.
71306		Beh.	Josaphine De Costa	8	7	35.0	13.3	3.3	3	1871	Boothbay, Me.	Deer Isle, Me.
<b>K.</b>												
129047	K. Q. B. J.	Beh.	Ka Mol	108	108	95.0	27.5	7.6	5	1882	San Francisco, Cal.	Honolulu, Hawaii.
161151		Beh.	Ka Mol	13	12	35.3	12.7	4.8	2	1892	do.	Do.
206324		Beh.	Kangaroo	9	5	42.0	14.8	2.8	3	1903	Biloxi, Miss.	Gulfport, Miss.
208083	L. B. V. N.	Beh. y.	KARINA	521	521	168.2	33.5	18.5	26	1911	Port Richmond, N. Y.	Boston, Mass.
14004		Beh.	Kate	81	77	81.5	23.5	6.8	2	1864	Kent County, Md.	Tappahannock, Va.
14301		Beh.	Kate	39	37	65.4	22.6	3.4	3	1872	Freeport, Fla.	Pensacola, Fla.
161017		Beh.	Kate	16	11	38.4	14.7	3.4	2	1893	Pass Christian, Miss.	Gulfport, Miss.
161117		Beh.	Kate	24	24	46.0	12.4	3.6	1	1900	Clayton, N. Y.	Cape Vincent, N. Y.
14140		Beh.	Kate Church	57	54	66.0	20.0	8.2	11	1866	New London, Conn.	Savannah, Ga.

1 Formerly schooner Planter.

2 Formerly schooner Belle Higgins.

3 Formerly American schooner Canute.

4 Formerly Hawaiian schooner Ka Mol.

5 Formerly Hawaiian sloop Kalulani.

## MERCHANT SAILING VESSELS OF THE UNITED STATES—Continued.

Official No.	Signal letters.	Rig.	Name of vessel.	Gross tonnage.	Net tonnage.	Length.	Breadth.	Depth.	Crew.	When built.	Where built.	Home port (where permanent document issues).
						Feet.	Feet.	Feet.				
14487	K. G. N. H.	Sch.	Kate Darlington	135	128	97.8	28.0	7.1	5	1889	Baltimore, Md.	Baltimore, Md.
14023	H. L. T. C.	Bk.	Kate Davenport	1,248	1,175	189.4	37.0	24.0	10	1866	Bath, Me.	Seattle, Wash.
14270		Sch.	Kate Johnson	21	20	49.4	16.9	5.4	2	1872	Somerset County, Md.	Norfolk, Va.
203975		Slp.	Kate Spencer	19	13	39.2	14.9	5.0	2	1907	Shipyard, Ga.	Savannah, Ga.
14100		Slp.	Kate Wade	10	9	43.0	12.0	4.0	1	1850	Sag Harbor, N. Y.	New York, N. Y.
14335		Sch.	Kate Woodall	63	60	70.0	23.8	6.2	3	1875	Baltimore, Md.	Baltimore, Md.
14419	K. B. P. Q.	Sch.	Kate B. Ogden	625	541	148.0	35.0	16.1	7	1883	Millbridge, Me.	Philadelphia, Pa.
14287		Sch.	Kate F. Vickery	42	40	65.1	21.6	6.0	9	1873	Somerset County, Md.	Baltimore, Md.
14403		Sch.	Kate H. Tighman	67	64	85.0	24.0	5.8	3	1881	Wicomico County, Md.	Tappahannock, Va.
14431		Sch.	Kate L. Gerdes	28	26	64.6	18.8	4.2	2	1884	Oxford, Md.	Baltimore, Md.
14446		Sch.	Kate L. Pray	59	56	68.0	21.3	6.5	2	1886	Eden, Me.	Machias, Me.
14299		Sch.	Kate R. Waters	38	37	65.1	21.1	4.9	4	1873	Accomac County, Va.	Baltimore, Md.
161200		Slp.	Katherine Marie	10	10	37.7	11.4	6.5	2	1902	Cushing, Me.	Deer Isle, Me.
14464		Slp.	Kathlon	5	5	28.2	11.0	4.7	2	1887	Friendship, Me.	Charleston, S. C.
161063		Sch.	Kathleen	18	13	58.6	17.2	4.4	2	1894	Fairmount, Md.	Alexandria, Va.
161187		Slp.	Kathleen	6	6	37.4	14.0	3.3	3	1901	Fishing Creek, Md.	Crisfield, Md.
200787		Sch.	Kathleen	11	11	46.2	12.8	2.5	1	1904	Morehead City, N. C.	Beaufort, N. C.
200891		Slp.	Kathleen	9	9	33.0	12.5	3.6	1	1904	Somers Point, N. J.	Somers Point, N. J.
161189		Slp.	Kathryn	12	12	50.0	16.8	4.2	6	1901	Crisfield, Md.	Tappahannock, Va.
200513		Sch.	Kathryn B.	32	24	54.8	22.0	3.9	1	1903	Bagdad, Fla.	Pensacola, Fla.
206718		Sch.	Kathryn E. Riggan	22	17	52.0	18.4	4.6	6	1909	Whitehaven, Md.	Crisfield, Md.
210488		Slp.	Katie	6	6	30.5	10.5	3.3	1	1913	Beaufort, S. C.	Beaufort, S. C.
161006		Sen.	Katie Allmond	43	41	65.9	19.3	4.7	3	1890	Sharptown, Md.	Do.
14306		Sch.	Katie Burton	27	18	52.6	19.1	4.7	4	1874	Marcushook, Pa.	Bridgeport, N. J.
14457		Sch.	Katie C.	25	16	53.0	18.8	5.0	4	1887	Lebanon, Del.	Wilmington, Del.
161190		Slp.	Katie Cannon	6	6	37.5	14.0	3.2	4	1901	Fishing Creek, Md.	Crisfield, Md.
206907		Sch.	Katie Durm	26	17	53.3	17.0	5.1	2	1909	Baltimore, Md.	Baltimore, Md.
208599		Slp.	Katie Estelle	10	5	32.9	13.5	3.8	1	1909	Belhaven, N. C.	Newbern, N. C.
161045		Sch.	Katie Everett	9	9	53.5	11.4	3.2	6	1893	Nanticoke, Md.	Crisfield, Md.
14425		Slp.	Katie G.	14	13	36.2	14.5	3.9	2	1884	City Island, N. Y.	Bridgeport, Conn.
14421		Slp.	Katie Maria	13	13	39.0	14.6	3.6	1	1883	East Rockaway, N. Y.	Crisfield, Md.
161166		Sch.	Katie May	6	6	41.5	13.0	2.8	2	1900	Bishops Head, Md.	Do.
161113		Sch.	Katie Ruheid	6	6	36.0	13.8	2.8	2	1898	Bon Secour, Ala.	Mobile, Ala.
209214		Slp.	Katie Rowe	28	21	56.3	18.8	5.4	6	1911	Oriole, Md.	Crisfield, Md.
161051		Sch.	Katie S.	78	74	78.5	27.0	5.4	2	1894	San Francisco, Cal.	San Francisco, Cal.
161091		Slp.	Katie and Edith	9	6	46.0	15.0	3.7	6	1896	Whitehaven, Md.	Baltimore, Md.
14414		Sch.	Katie and Ella	33	32	65.2	19.3	5.2	5	1883	Solomons Island, Md.	Do.
14473	K. G. H. M.	Sch. y.	KATRINA	62	59	73.0	20.1	10.3	4	1888	City Island, N. Y.	New York, N. Y.
161183		Slp.	Kattie W.	27	21	47.1	17.8	5.8	2	1901	Isle of Hope, Ga.	Savannah, Ga.
161032		Sch.	Katy	18	17	37.5	18.0	4.6	3	1892	Shipyard, Ga.	Do.
161050	K. L. V. W.	Sch.	Keursarge	106	73	90.8	24.3	9.6	20	1864	Essex, Mass.	New York, N. Y.
161059		Slp.	Keewaydin	7	7	27.4	13.3	3.7	1	1894	Port Washington, N. Y.	Cold Spring, N. Y.
161212		Cat.	Kenderton	7	7	34.0	12.0	3.1	1	1901	Atlantic City, N. J.	Patchogue, N. Y.
14422	K. B. S. C.	*Sch.	Kennebec	2,048	1,850	237.7	43.3	26.0	31	1883	Bath, Me.	New York, N. Y.
14447	K. D. L. F.	Sch.	Kennebec	187	157	103.7	27.4	9.4	3	1886	Brewer, Me.	Calais, Me.
161220		Slp.	Kenneth Page	9	6	47.0	18.6	3.5	4	1902	Belhaven, N. C.	Edenton, N. C.
14115		Slp.	Kensington	16	10	40.5	15.4	4.5	5	1842	Philadelphia, Pa.	Philadelphia, Pa.
14008		Sch.	Kent Island	43	34	64.9	21.1	5.3	2	1865	Kent Island, Md.	Annapolis, Md.
161111	K. N. M. L.	*Sch.	Kentucky	1,575	1,472	245.2	44.3	19.2	4	1838	Bath, Me.	Boston, Mass.
161138		Sch.	Kentucky	124	91	103.0	24.4	10.8	17	1900	Essex, Mass.	New York, N. Y.
161192	K. R. J. Q.	Sch.	Kenwood	929	797	184.5	37.3	18.6	8	1901	Boston, Mass.	Boston, Mass.
14477		Sch.	Kessie C. Price	25	17	55.6	18.6	5.0	7	1888	Rock Creek, Md.	Crisfield, Md.
161066	K. T. R. P.	Slp. y.	Kestrel	18	14	52.0	12.3	8.6	3	1897	City Island, N. Y.	New York, N. Y.
14665		Sch.	Kewaunee	206	172	123.8	27.4	8.3	5	1866	Port Huron, Mich.	Marquette, Mich.
86101		Ywl. y.	Kiaora	16	15	43.9	12.9	8.0	2	1880	Boston, Mass.	New York, N. Y.
161181	K. Q. W. L.	*Sch.	Kimberton	955	866	195.0	35.0	17.6	4	1901	Noank, Conn.	Philadelphia, Pa.
161216	K. R. P. J.	Sch.	Kimeo	119	83	98.0	24.0	10.6	18	1902	Gloucester, Mass.	Gloucester, Mass.
161227	K. S. L. F.	Sch.	KINEO	2,128	1,867	259.5	45.3	22.9	11	1903	Bath, Me.	Bath, Me.
161003	K. H. N. D.	Sch.	King Cyrus	717	630	188.5	38.4	14.7	9	1890	Port Blakeley, Wash.	San Francisco, Cal.
14437		Slp.	King Fisher	14	11	37.6	10.8	3.3	1	1885	Patchogue, N. Y.	Savannah, Ga.
161081		Slp.	Kingfisher	14	11	34.9	15.4	3.9	2	1895	Wilmington Island, Ga.	Do.
161029		Lgr.	King Kutter	5	5	34.3	11.0	4.3	1	1892	Morgan City, La.	Brashear, La.
14482		Slp.	Kinney	8	8	35.0	14.0	3.0	1	1889	Astoria, Oreg.	Juneau, Alaska.
161129		Slp.	Kip	5	5	25.0	9.6	5.5	1	1899	Jonesport, Me.	Machias, Me.
161084		Sch.	Kirk Daugherty	24	17	66.8	18.6	4.9	8	1896	Pocomoke City, Md.	Baltimore, Md.
14331		Slp.	Kit Carson	15	14	45.5	15.5	4.5	2	1899	Huntington, N. Y.	Savannah, Ga.
14352	J. S. K. W.	Slp.	Kit Carson	211	176	108.3	27.8	9.4	5	1877	Bucksport, Me.	Bangor, Me.
161076		Slp.	Kittiwink	7	7	31.0	12.0	3.0	1	1890	Waveland, Fla.	St. Augustine, Fla.
161223		Slp.	Kittiwake	6	6	26.7	12.0	3.9	1	1902	Osterville, Mass.	Chatham, Mass.
161064		Cat.	Kitty Clover	5	5	26.6	12.5	3.3	1	1894	Westereck, N. J.	Somers Point, N. J.
161139		Slp.	Klondike	7	7	41.5	13.5	3.0	4	1897	Pocomoke City, Md.	Baltimore, Md.
47145		*Sch.	Knickerbocker	2,381	2,366	262.1	51.1	23.6	5	1893	Bath, Me.	Perth Amboy, N. J.
161126	K. P. G. S.	Sch.	Knickerbocker	954	865	193.6	35.0	17.6	3	1899	Noank, Conn.	Philadelphia, Pa.
161075	K. M. J. G.	Sch.	Kodiak	146	125	105.0	25.3	9.3	7	1895	Benicia, Cal.	San Francisco, Cal.
161184	K. R. B. N.	Bkn.	Kohala	891	776	194.8	39.9	15.8	11	1901	Fairhaven, Cal.	Do.
14497	K. H. C. W.	*Sch.	Kohinoor	841	824	186.5	35.0	16.1	3	1890	Perth Amboy, N. J.	Philadelphia, Pa.
161195	K. R. M. P.	Bkn.	Koko Head	1,084	1,011	221.0	42.0	17.0	13	1902	Oakland, Cal.	San Francisco, Cal.
14092	H. L. V. S.	Sch.	Kolon	150	142	95.5	25.3	8.5	4	1866	East Machias, Me.	Machias, Me.

<sup>a</sup> Formerly sloop-yacht. <sup>b</sup> Gossipp. <sup>c</sup> Kathelm ina.



## MERCHANT SAILING VESSELS OF THE UNITED STATES—Continued.

Official No.	Signal letters.	Rig.	Name of vessel.	Gross tonnage.	Net tonnage.	Length.	Breadth.	Depth.	Crew.	When built.	Where built.	Home port (where permanent document issues).
						Feet.	Feet.	Feet.				
161180	K. Q. W. B.	Sch.	Kona	679	642	184.0	38.5	14.0	11	1901	Alameda, Cal.	San Francisco, Cal.
200717		Sch.	Korea	12	8	37.0	15.6	3.6	1	1904	East Bay, Fla.	Pensacola, Fla.
161188		Schl. y.	Kraken	22	21	47.5	14.9	6.5	2	1896	Fairhaven, Mass.	Greenport, N. Y.
161005	K. H. P. J.	Bkn.	Kremlin	786	698	161.6	36.2	17.3	10	1890	Bath, Me.	Boston, Mass.
136011		Sch.	Kwasind	65	62	78.5	21.9	9.0	6	1888	City Island, N. Y.	Pensacola, Fla.
<b>L.</b>												
140466		Slp.	L. Drew	8	5	35.5	13.8	3.2	3	1881	Somers Point, N. J.	Bridgeton, N. J.
141310		Sch.	L. Faries	16	16	41.6	18.5	4.2	1	1893	Santa Rosa Sound, Fla.	Pensacola, Fla.
140398		Cat.	L. Roberta	5	5	26.5	11.9	3.2	1	1876	Oosterville, Mass.	Nantucket, Mass.
203960		Slp.	L. Witt	12	12	44.6	14.0	3.0	0	1907	Peletier, N. C.	Beaufort, N. C.
140551	J. W. G. T.	Sch.	L. A. Plummer	394	336	129.7	32.2	12.4	7	1882	Bath, Me.	New Bedford, Mass.
14746		Sch.	L. A. Stetser	23	22	48.1	17.6	4.8	2	1864	Somers Point, N. J.	Deer Isle, Me.
15970		Sch.	L. B. Coates	189	179	116.1	25.5	8.1	5	1874	Saugatuck, Mich.	Port Huron, Mich.
15944		Sch.	L. B. Platt	39	27	61.6	22.2	6.3	3	1873	Dorchester County, Md.	Baltimore, Md.
15703		Sch.	L. C. Spencer	44	42	64.0	20.8	6.4	3	1870	do.	Crisfield, Md.
140166		Sop.	L. C. Wallace	16	8	40.9	15.8	4.5	5	1876	Tuckerton, N. J.	Bridgeton, N. J.
140571		Sch.	L. E. Coulbourn	19	13	59.0	16.3	4.3	7	1882	Somerset County, Md.	Crisfield, Md.
140130	J. R. G. Q.	Sch.	L. E. Williams	100	95	95.5	23.1	7.5	4	1875	Wicomico County, Md.	Baltimore, Md.
206028		Sch.	L. E. Yates	40	27	66.0	20.0	5.5	7	1909	Greenwich, N. J.	Bridgeton, N. J.
141434		Sch.	L. F. Petty	35	25	65.5	18.7	5.0	4	1896	Madison, Md.	Baltimore, Md.
15916		Sch.	L. J. Cox	44	31	61.0	20.5	6.2	3	1873	Wilmington, Del.	Annapolis, Md.
140372		Slp.	L. J. Dayton	12	11	36.4	14.4	4.2	1	1879	Port Jefferson, N. Y.	Perth Amboy, N. J.
140846		Sch.	L. J. Muir	10	9	51.0	13.1	3.5	5	1886	Somerset County, Md.	Crisfield, Md.
140852		Sch.	L. J. Oliver	25	14	55.0	17.3	4.6	2	1886	Portsmouth, Va.	Newbern, N. C.
15753	J. K. V. M.	Sch.	L. L. Hamlin	147	140	105.0	26.6	8.8	4	1871	Calais, Me.	Bridgeton, Conn.
141846		Slp.	L. T. Boggs	8	6	44.0	13.5	3.0	1	1903	Onancock, Va.	Crisfield, Md.
15980	J. P. H. K.	Sch.	L. T. Whitmore	296	240	120.9	30.1	10.6	6	1874	Rockland, Me.	Deer Isle, Me.
140432		Sch.	L. W. Bethel	7	6	29.4	11.8	4.3	5	1880	Key West, Fla.	Key West, Fla.
140974		Sch.	L. W. Courtney	7	5	48.0	11.8	3.0	2	1888	Mundy Point, Va.	Tappahannock, Va.
140848		Sch.	L. E. P. Dennis	10	6	52.7	14.7	2.9	1	1886	Somerset County, Md.	Newport News, Va.
140336		Sch.	L. Atwood Bennett	8	8	49.8	11.4	2.4	6	1878	Crisfield, Md.	Baltimore, Md.
126862		*Sch.	L. & W.-B. C. Co., No. 1	852	817	192.1	24.6	16.0	3	1892	Noank, Conn.	New York, N. Y.
200291		*Sch.	L. & W.-B. C. Co., No. 2	958	866	193.9	35.0	17.6	3	1903	do.	do.
126873		*Sch.	L. & W.-B. C. Co., No. 3	852	817	192.1	34.6	16.0	3	1892	do.	do.
126890		*Sch.	L. & W.-B. C. Co., No. 4	685	654	159.8	33.9	16.0	3	1892	do.	do.
126891		*Sch.	L. & W.-B. C. Co., No. 5	685	654	159.8	33.9	16.0	3	1892	do.	do.
126906		*Sch.	L. & W.-B. C. Co., No. 6	685	654	159.8	33.9	16.0	3	1892	do.	do.
126907		*Sch.	L. & W.-B. C. Co., No. 7	685	654	159.8	33.9	16.0	3	1892	do.	do.
127357	K. P. F. W.	*Sch.	L. & W.-B. C. Co., No. 8	953	861	193.7	35.0	17.6	3	1899	do.	do.
126920		*Sch.	L. & W.-B. C. Co., No. 9	685	654	159.8	33.9	16.0	3	1892	do.	do.
126987		*Sch.	L. & W.-B. C. Co., No. 10	862	828	194.6	34.6	16.0	3	1893	do.	do.
126997		*Sch.	L. & W.-B. C. Co., No. 11	862	828	194.6	34.6	16.0	3	1893	do.	do.
127002		*Sch.	L. & W.-B. C. Co., No. 12	862	828	192.6	34.6	16.0	3	1893	do.	do.
127366		*Sch.	L. & W.-B. C. Co., No. 14	953	861	192.7	35.0	17.6	3	1899	do.	do.
127433	K. Q. D. B.	*Sch.	L. & W.-B. C. Co., No. 15	953	861	193.7	35.0	17.6	3	1900	do.	do.
141588	K. V. J. Q.	Sch. y.	La Palma	26	20	42.0	15.5	6.1	5	1894	San Francisco, Cal.	Honolulu, Hawaii.
204296		Sch. y.	La Vajera	35	35	57.0	17.5	7.3	2	1907	Dockton, Wash.	Tacoma, Wash.
141842		Sch.	Lacey	9	8	43.7	14.5	2.7	1	1902	Wit, N. C.	Beaufort, N. C.
15851		Slp.	Lacouic	19	18	56.6	14.1	4.4	1	1872	Sayville, N. Y.	Greenport, N. Y.
141029		Sch.	Lacy Thoroughgood	16	15	63.0	16.6	4.0	1	1889	St. Peters, Md.	Newport News, Va.
201948		Slp. y.	Ladrone	19	14	44.8	12.4	5.3	3	1905	Bristol, R. I.	Salem, Mass.
140610	K. S. W. L.	Sch.	Lady Elgin	75	45	77.2	21.8	7.8	15	1883	Boothbay, Me.	Norfolk, Va.
200529		Sch.	Lady Florence	8	7	33.0	13.1	3.3	2	1903	Mandeville, La.	New Orleans, La.
141186		Sch.	Lady Grant	10	7	38.3	13.7	3.5	1	1891	Atlantic, N. C.	Beaufort, N. C.
140736		Slp.	Lady Harrington	8	8	43.5	14.5	3.5	6	1884	Madison, Md.	Crisfield, Md.
141567		Sch.	Lady Jones	7	7	45.0	13.5	2.7	5	1898	Elliott, Md.	Baltimore, Md.
141770		Sch.	Lady Moulton	11	7	45.6	10.6	2.6	0	1901	San Diego, Cal.	San Diego, Cal.
140836		Sch.	Lady of Fox Creek	9	8	48.0	12.0	3.0	3	1874	Dorchester County, Md.	Crisfield, Md.
14514		Sch.	Lady of the Lake	21	13	50.1	17.7	6.0	7	1846	Somerset County, Md.	Wilmington, Del.
140268		Slp.	Lady of the Lake	7	6	33.8	14.0	3.4	3	1877	Dorchester County, Md.	Baltimore, Md.
206957		Slp.	Lady of the Lake	8	5	32.0	11.3	3.0	2	1909	Morgan City, La.	Brashear, La.
206347	L. B. D. J.	Sch.	Laforest L. Simmons	132	104	88.9	27.8	7.5	4	1909	Milford, Del.	Fall River, Mass.
141150	K. J. R. B.	Sch.	Laguna	385	328	125.2	33.0	14.0	6	1891	Port Jefferson, N. Y.	Port Jefferson, N. Y.
141722	K. Q. W. F.	Bkn.	Lahaina	1,067	994	217.0	42.0	17.0	13	1901	Oakland, Cal.	San Francisco, Cal.
141589		*Sch.	Lakeside	39	32	68.4	18.6	3.8	2	1899	Mount Clemens, Mich.	Detroit, Mich.
15984	J. P. K. F.	Sch.	Lancaster	1,283	1,204	248.4	37.1	18.3	4	1874	Philadelphia, Pa.	Boston, Mass.
15847		Sch.	Lancott	34	33	56.2	21.3	5.3	5	1872	Baltimore, Md.	Washington, D. C.
141765	K. R. H. W.	*Sch.	Langhorne	955	866	195.0	35.0	17.6	4	1901	Noank, Conn.	Philadelphia, Pa.
15990	J. P. M. D.	Sch.	Lanle Cobb	243	200	120.4	29.1	9.6	4	1874	Brewer, Me.	Calais, Me.
205074	K. W. N. V.	*Sch.	Lansford	830	732	180.2	35.0	14.7	3	1908	Noank, Conn.	New York, N. Y.
141505		Sch.	Laona	6	6	36.5	11.7	3.1	2	1897	Whittman, Md.	Baltimore, Md.
203497	K. V. Q. D.	Schl. y.	Lasca	32	32	57.3	15.4	7.2	3	1906	Gloucester, Mass.	New York, N. Y.
201266		Slp.	Lasey Thirgus	8	5	48.0	10.6	3.4	2	1904	Yorktown, Va.	Newport News, Va.
141350	K. M. C. G.	Sch.	Latona	109	71	95.2	23.6	9.6	22	1894	Essex, Mass.	New York, N. Y.
14510		Sch.	Laura	37	35	63.8	20.0	5.7	3	1836	Dorchester County, Md.	Annapolis, Md.

<sup>1</sup> Formerly schooner Elbridge T. Gerry.

<sup>2</sup> Formerly \*schooners C. R. R. of N. J., Nos. 1 to 12, 14 and 15, respectively.

<sup>3</sup> Formerly sloop-yacht Suzetta III.

## MERCHANT SAILING VESSELS OF THE UNITED STATES—Continued.

Official No.	Signal letters.	Rig.	Name of vessel.	Gross tonnage.	Net tonnage.	Length.	Breadth.	Depth.	Crew.	When built.	Where built.	Home port (where permanent document issues).
141531		Slp.	Laura	6	6	30.6	9.6	3.4	2	1898	New Whatcom, Wash.	Juneau, Alaska
140532		Slp.	Laura B.	10	9	34.8	14.0	4.0	1	1882	Patchogue, N. Y.	Bridgeport Conn.
15705		Slp.	Laura Collins	9	8	36.0	12.6	3.0	2	1870	Norfolk, Va.	Norfolk, Va.
140863		Slp.	Laura E.	6	5	28.5	13.0	3.3	1	1884	Patchogue, N. Y.	Greenport, N. Y.
15582		Slp.	Laura Frances	7	7	33.2	13.2	3.3	1	1867	do.	Stamford, Conn.
140820		Slp.	Laura G.	13	8	42.2	15.7	4.3	4	1886	Port Norris, N. J.	Bridgeton, N. J.
76369	J. W. R. H.	Sch.	Laura Haldt.	522	452	152.5	35.0	13.5	6	1882	Wilmington, Del.	Philadelphia, Pa.
15039		Sch.	Laura White.	39	37	58.4	19.6	5.0	2	1856	Browns Point, N. J.	Perth Amboy, N. J.
15615		Sch.	Laura A. Muir.	28	27	54.5	18.5	5.7	2	1869	Somerset County, Md.	Baltimore, Md.
141106	K. H. W. N.	Sch.	Laura C. Anderson	960	766	183.2	38.5	17.6	7	1891	Bath, Me.	Philadelphia, Pa.
140813		Sch.	Laura F. B.	7	7	37.4	13.4	3.3	1	1886	Blackwater, Fla.	Pensacola, Fla.
141761		Slp.	Laura J. Barkley	6	6	37.0	13.9	3.0	3	1901	Fishing Creek, Md.	Crisfield, Md.
141063	K. H. D. V.	Sch.	Laura L. Sprague	594	508	154.4	36.2	11.2	7	1890	Rockland, Me.	Mobile, Ala.
141246		Sch.	Laura M. Buckson	28	17	55.4	19.2	5.5	5	1892	Greenwich, N. J.	Bridgeton, N. J.
209249		Slp.	Laura M. Evans	10	8	42.7	15.3	3.6	5	1911	Crisfield, Md.	Crisfield, Md.
141108	K. H. W. S.	Sch.	Laura M. Lunt	567	507	149.2	34.8	12.4	7	1890	Rockland, Me.	New York, N. Y.
15321		Sch.	Laura S. Hatch	124	118	101.0	24.0	7.3	3	1867	Hartford, Conn.	Fall River, Mass.
15650		Sch.	Laura and Marion	49	46	61.9	19.2	6.9	2	1867	Bristol, Me.	Portland, Me.
140540		Slp.	Laurel	5	5	28.2	14.4	4.0	1	1882	Northport, N. Y.	Bridgeport, Conn.
140685		Sch.	Laurel	6	6	26.5	11.4	3.7	5	1884	Key West, Fla.	Key West, Fla.
141223	K. T. V. G.	Sch.	Laurena Clayton	79	75	95.0	24.0	7.0	5	1892	Cambridge, Md.	Baltimore, Md.
140016		Sch.	Laurena E. Bramble	50	47	64.5	22.2	6.3	2	1874	Dorchester County, Md.	Annapolis, Md.
48562		*Slp.	Laurence	449	427	151.0	32.5	11.0	2	1887	New London, Conn.	New London, Conn.
140591		Sch.	Laurence F. Corbitt	42	30	66.3	20.8	6.1	6	1882	Baltimore, Md.	Bridgeton, N. J.
141120		Slp.	Lauretta	14	13	39.9	14.1	4.4	3	1891	Greenport, N. Y.	Greenport, N. Y.
209931	L. C. B. P.	Sch.	Laverna	141	95	106.1	25.2	12.0	22	1911	Essex, Mass.	Gloucester, Mass.
15938		Sch.	Lavinia Thoms	12	8	39.1	12.5	3.7	1	1873	Straits, N. C.	Beaufort, N. C.
141257	K. L. P. H.	Sch.	Lavinia M. Snow	354	292	133.0	31.7	10.9	6	1893	Rockland, Me.	Rockland, Me.
15680	J. K. B. C.	Sch.	Lavolta	204	173	104.0	28.0	11.4	4	1870	Ellsworth, Me.	Ellsworth, Me.
140586		Sch.	Lawrence Murdock	67	42	75.6	21.2	7.2	3	1882	Essex, Mass.	Castine, Me.
141195		*Sch.	Leader	31	30	57.5	15.8	4.0	2	1892	Algonac, Mich.	Detroit, Mich.
141365		Sch.	Leader	21	20	45.6	15.9	5.0	7	1894	Marco, Fla.	Tampa, Fla.
141468		Sch.	Leader	8	6	40.3	11.3	3.9	1	1897	South River, N. C.	Beaufort, N. C.
141578		Slp.	Leader	33	23	47.4	18.6	5.0	2	1898	Burnt Pot Island, Ga.	Savannah, Ga.
202628		Slp.	Leader	6	5	31.0	13.0	2.4	1	1905	Hilton Head, S. C.	Beaufort, S. C.
14924		Slp.	Leander	14	13	39.2	14.7	4.6	3	1865	Perth Amboy, N. J.	Perth Amboy, N. J.
15625		Sch.	Leander Jane	22	15	51.4	18.1	4.2	2	1869	Shieldsboro, Miss.	New Orleans, La.
141515		Slp.	Lee	5	5	42.1	12.0	2.4	3	1896	Fishing Creek, Md.	Crisfield, Md.
210398	L. C. N. G.	*Sch.	Leesport	963	876	195.0	35.0	17.6	4	1912	Noank, Conn.	Philadelphia, Pa.
140315		Sch.	Lehl	6	6	31.0	12.5	4.3	1	1878	Bear Island, Me.	Brooklin, Me.
140495		Sch.	Lehman Blum	29	20	63.0	18.6	4.8	2	1881	Sussex County, Del.	Crisfield, Md.
211332	L. D. B. P.	Sch. y.	Lehua	16	16	51.3	11.2	6.5	2	1913	New York, N. Y.	New York, N. Y.
141577		Sch.	Lella	8	7	31.0	10.0	2.5	3	1898	Georgetown, S. C.	Georgetown, S. C.
141746	K. R. D. P.	Sch.	Lejok	371	297	134.6	32.0	10.6	6	1901	Millbridge, Me.	Ellsworth, Me.
141101		Sch.	Lela Boyle	23	15	48.5	17.3	5.1	4	1890	Millville, N. J.	Bridgeton, N. J.
141553		Slp.	Lelia Gunby	6	6	39.1	13.4	2.9	1	1898	Crisfield, Md.	Cape Charles, Va.
140740		Slp.	Lelia Wyandotte	9	8	41.7	14.4	3.6	4	1884	Cambridge, Md.	Baltimore, Md.
141094		Sch.	Lemuel Kirwan	39	39	75.5	21.1	5.0	2	1901	Chester, Md.	Crisfield, Md.
15891		Sch.	Lena	24	20	54.3	16.8	4.5	2	1873	Ocracoke, N. C.	Elizabeth City, N. C.
140797		Sch.	Lena	7	5	49.3	10.8	2.8	2	1881	Somerset County, Md.	Tappahannock, Va.
200204		Sch.	Lena	6	6	32.5	10.6	3.4	2	1903	Carrabelle, Fla.	Apalachicola, Fla.
207521		Sch.	Lena	13	13	44.8	12.9	3.8	1	1910	Turtle Bayou, Tex.	Galveston, Tex.
207279		Sch.	Lena D.	58	48	76.0	25.2	5.4	2	1910	Pocomoke City, Md.	Patchogue, N. Y.
141612		Slp.	Lena Louise	7	7	39.5	13.8	3.4	4	1899	Fairmount, Md.	Baltimore, Md.
140379		Sch.	Lena M.	8	8	32.4	12.2	4.8	2	1879	New Shoreham, R. I.	Newport, R. I.
141563		Slp.	Lena May	5	5	36.0	13.4	2.6	4	1898	Hopewell, Md.	Crisfield, Md.
141019		Slp.	Lena Power	7	6	43.6	10.0	3.3	1	1889	Back Creek, Va.	Tappahannock, Va.
200665		Slp.	Lena Schroder	5	5	36.8	11.8	2.8	3	1903	Oriole, Md.	Crisfield, Md.
140673		Sch.	Lena Willing	53	50	72.7	22.7	5.7	3	1883	Bethel, Del.	Do.
140672		Slp.	Lena G. Bateman	14	9	41.0	15.2	4.2	4	1883	Bridgeton, N. J.	Wilmington, Del.
200692		Sch.	Lena M. H.	18	12	47.7	16.6	3.7	2	1904	Pearlington, Miss.	Gulfport, Miss.
140418		Slp.	Lena S. Mills	10	9	41.4	14.8	3.5	3	1880	Cambridge, Md.	Baltimore, Md.
140869		Slp.	Lena and Lina Cosier	8	5	40.0	15.2	4.0	3	1887	Solomons Island, Md.	Bridgeton, N. J.
140960		Slp.	Lenie	10	7	39.1	15.1	3.1	1	1888	Cambridge, Md.	Cape Charles, Va.
141037		Sch.	Lenora	16	15	57.0	15.2	4.2	2	1889	Chance, Md.	Crisfield, Md.
204498		Slp.	Lenora	8	6	41.3	14.3	3.0	4	1907	Deep Creek, Va.	Do.
141178		Slp.	Leo	10	10	41.0	13.5	3.1	1	1891	Southport, N. C.	Wilmington, N. C.
141312		Sch.	Leo	8	7	31.4	11.7	3.2	8	1893	Everglade, Fla.	Key West, Fla.
141570		Slp.	Leo	12	8	36.0	13.0	4.0	1	1898	Pocomoke City, Md.	Tappahannock, Va.
241513		Sch.	Leo H. Tolley	6	6	40.1	13.7	2.8	4	1897	Fishing Creek, Md.	Baltimore, Md.
200975		Sch.	Leon	7	6	44.0	12.5	2.5	1	1904	Newpoint, Va.	Tappahannock, Va.
209888		*Slp.	Leon	6	6	34.4	12.0	2.2	2	1905	Matagorda, Tex.	Port Lavaca, Tex.
207033		*Sch.	Leon S. Corbeau	37	24	61.7	22.6	3.6	3	1909	Scranton, Miss.	Gulfport, Miss.
205755		Slp.	Leonard	7	6	38.4	12.5	3.1	2	1908	Oriole, Md.	Cape Charles, Va.
14883		Slp.	Leonica	38	36	56.0	21.5	5.2	2	1864	Centerport, N. Y.	Cold Spring, N. Y.
140269		Sch.	Leonora	17	16	51.0	13.8	3.8	2	1877	Mathews County, Va.	Newport News, Va.
141873		Sch.	Leonora	13	10	44.6	14.3	4.6	1	1903	Elizabeth City, N. C.	Newbern, N. C.
141626		Sch.	Leonora C.	11	7	35.9	14.8	3.8	2	1899	Bay St. Louis, Miss.	Gulfport, Miss.

1 Formerly schooner Job H. Jackson.



## MERCHANT SAILING VESSELS OF THE UNITED STATES—Continued.

Official No.	Signal letters.	Rig.	Name of vessel.	Gross tonnage.	Net tonnage.	Length.			Crew.	When built.	Where built.	Home port (where permanent document issues).
						Feet.	Feet.	Feet.				
209775		Sch.	Leonora Silveira	106	63	92.6	23.4	11.0	24	1912	Essex, Mass.	Boston, Mass.
206897		*Slp.	Leonore F.	8	8	31.7	13.2	3.0	2	1909	Port Lavaca, Tex.	Brownsville, Tex.
141157	K. J. S. C.	Sch.	Leora M. Thurlow	213	178	106.8	29.0	8.3	5	1891	Bath, Me.	Machias, Me.
141831		Slp.	Lero	7	5	38.5	13.0	3.5	1	1899	Justisville, Va.	Tappahannock, Va.
140467		Sch.	Leroy	27	25	53.3	18.7	4.7	2	1881	St. Michaels, Md.	Alexandria, Va.
141336		Sch.	Leslie	9	9	36.6	13.3	4.0	2	1894	Newport, Oreg.	Valdez, Alaska.
141498		Slp.	Leslie C. Thompson	9	9	29.2	11.5	5.4	2	1897	Bristol, Me.	Deer Isle, Me.
141328		Sch.	Leta	22	13	67.8	21.9	3.5	4	1894	Logtown, Miss.	Gulfport, Miss.
140203		Sch.	Letter D.	26	26	48.0	14.0	5.7	3	1876	Gloucester, Mass.	Marblehead, Mass.
141132		Sch.	Lettie	29	28	53.3	17.2	9.1	4	1888	Kodiak, Alaska	Unalaska, Alaska.
206409		Sch.	Lettie	27	27	57.0	16.5	5.2	4	1909	do	do
141261		Sch.	Lettie G. Howard	59	56	74.6	21.0	8.4	6	1893	Essex, Mass.	Pensacola, Fla.
14643	H. M. D. K.	Sch.	Lettitia (whaling)	245	233	112.0	28.5	10.4	25	1867	Salem, Mass.	San Francisco, Cal.
14615		Sch.	Levi Rawson	361	343	144.0	30.0	11.0	5	1861	Black River, Ohio	Port Huron, Mich.
140745		Sch.	Levi B. Phillips	10	9	43.0	15.1	3.1	4	1884	Taylor's Island, Md.	Baltimore, Md.
141194		Sch.	Levi B. Phillips	87	66	86.7	23.8	7.0	4	1892	Cambridge, Md.	do
140270	J. S. N. V.	Bk.	Levi G. Burgess	1,616	1,475	217.5	41.2	24.5	16	1877	Thomaston, Me.	Portland, Oreg.
140489	J. V. M. W.	Sch.	Levi S. Andrews	669	599	163.1	34.0	17.6	7	1881	do	Philadelphia, Pa.
140007		Sch.	Levin Woolford	16	15	50.0	17.6	4.0	2	1874	Somerset County, Md.	Alexandria, Va.
141175	K. J. W. Q.	Sch.	Levin J. Marvel	183	174	125.5	23.8	7.5	4	1891	Bethel, Del.	Seaford, Del.
140013		Sch.	Levin S. Wallace	23	22	50.2	17.4	5.4	4	1871	Somerset County, Md.	Tappahannock, Va.
15808		Sch.	Lew Young	33	31	52.0	21.0	4.2	1	1874	Oakland, Cal.	San Francisco, Cal.
140159		Sch.	Lewis Hess	30	28	55.0	19.2	4.7	2	1871	Port Norris, N. J.	Bridgeton, N. J.
141739		Sch.	Lewis Taulane	34	22	67.0	19.4	5.7	9	1876	Bridgeton, N. J.	do
207552		Sch.	Lewis C. Leaming	52	39	63.0	20.6	5.7	2	1901	South Dennis, N. J.	Camden, N. J.
141401	K. M. J. N.	Sch.	Lewis C. Worrell	55	47	74.0	21.6	5.1	2	1910	Compton, Md.	Washington, D. C.
141401		Sch.	Lewis H. Goward	1,191	1,054	205.6	39.4	19.6	8	1895	Bath, Me.	Bath, Me.
201886	K. T. S. D.	*Sch.	Lewis H. St. John	1,741	1,620	225.4	42.3	23.7	4	1885	Parrsboro, Nova Scotia	New York, N. Y.
140616	K. B. J. G.	Sch.	Lewis K. Cottingham	524	464	142.5	34.0	13.1	6	1883	Camden, N. J.	Philadelphia, Pa.
141814		Sch.	Lewis M. Thomas	66	37	77.0	22.0	6.0	4	1902	Pocomoke City, Md.	Baltimore, Md.
15801		Sch.	Lewis R. French	35	33	54.7	18.8	5.4	2	1871	Bristol, Me.	Southwest Harbor, Me.
205708	K. W. R. H.	Sch.	Lewiston	814	711	190.5	39.5	14.9	7	1908	Rockland, Me.	Boston, Mass.
203635		Sch.	Lexington	25	16	69.0	19.7	4.7	6	1906	Bay St. Louis, Miss.	Gulfport, Miss.
140083		Slp.	Libbie B.	10	10	36.9	13.3	4.0	1	1868	Brooklyn, N. Y.	Sag Harbor, N. Y.
14808		Sch.	Libbie Nau	236	198	129.0	26.6	10.0	1	1867	Greenbay, Wis.	San Francisco, N. Y.
140516		Slp.	Libbie W.	5	5	27.3	12.0	2.8	1	1882	Patchogue, N. Y.	Patchogue, N. Y.
207782		Sch.	Libertad	23	23	57.0	16.0	5.3	4	1910	Mayaguez, P. R.	San Juan, P. R.
15690		Sch.	Liberty	16	15	42.5	17.3	4.2	5	1870	Key West, Fla.	Key West, Fla.
140174		Sch.	Liberty	13	12	34.6	13.8	4.1	1	1876	Vallejo, Cal.	San Francisco, Cal.
141280		Slp.	Liberty	5	5	29.4	10.8	3.5	1	1893	Galveston, Tex.	Galveston, Tex.
141438	K. M. S. W.	*Sch.	Liberty	856	756	193.3	35.0	16.0	3	1896	Bath, Me.	New York, N. Y.
141868	K. S. M. C.	*Sch.	Liberty	1,587	1,441	246.2	43.3	19.3	4	1903	do	do
203154		Sch.	Liberty	39	34	57.5	19.9	5.4	2	1906	Bluffton, S. C.	Charleston, S. C.
140920		Slp.	Lida Carr	8	8	41.4	9.9	2.4	1	1888	Beaufort, N. C.	Newbern, N. C.
208094		Slp.	Lieutenant	6	6	35.8	12.0	2.8	3	1910	Bedsworth, Md.	Annapolis, Md.
140279		Sch.	Lightning	31	21	60.3	18.2	5.5	7	1877	Smyrna, Del.	Baltimore, Md.
140819	K. T. Q. J.	Sch.	Lilla B. Fernald	82	48	81.4	22.5	8.2	15	1886	Boothbay, Me.	New York, N. Y.
15892		Sch.	Lillian	99	94	86.4	24.6	7.0	3	1873	Belfast, Me.	Machias, Me.
140167		Sch.	Lillian	39	37	56.0	18.0	6.6	3	1876	Boothbay, Me.	Southwest Harbor, Me.
140719		Slp.	Lillian	7	7	31.5	14.4	3.2	2	1884	Patchogue, N. Y.	Greenport, N. Y.
140935		Cat.	Lillian	8	8	29.6	14.0	4.6	1	1888	Hyannis, Mass.	Nantucket, Mass.
140952		Sch.	Lillian	39	37	57.5	22.7	3.5	1	1888	Alameda Point, Cal.	San Francisco, Cal.
141233		Sch.	Lillian	10	6	50.5	13.7	3.4	2	1892	Fairmount, Md.	Annapolis, Md.
141544		Slp.	Lillian	7	7	41.6	13.0	2.8	2	1898	Whitehaven, Md.	Cape Charles, Va.
141760		Slp.	Lillian	8	8	40.1	14.5	3.1	6	1901	St. Michaels, Md.	Bridgeton, N. J.
202957		Sch.	Lillian	129	95	100.9	24.0	11.6	22	1905	Essex, Mass.	Boston, Mass.
141424		Sch.	Lillian A.	29	21	59.6	17.4	4.8	3	1896	Scranton, Miss.	Gulfport, Miss.
141647		Sch.	Lillian C.	19	10	54.9	17.1	3.9	2	1900	Biloxi, Miss.	New Orleans, La.
209175		Slp.	Lillian and Earl	19	7	43.4	15.0	4.0	5	1911	Inverness, Md.	Crisfield, Md.
15746		Slp.	Lillie	11	11	36.9	14.0	4.2	2	1871	Lynn, Mass.	Boston, Mass.
15937		Sch.	Lillie	43	41	67.8	24.4	6.0	4	1873	Key West, Fla.	Key West, Fla.
140639		Sch.	Lillie	10	9	45.2	14.2	3.7	4	1883	Tilghmans Island, Md.	Baltimore, Md.
141051		Slp.	Lillie	6	6	43.6	10.7	2.7	1	1890	Smyrna, N. C.	Newbern, N. C.
141324		Slp.	Lillie	8	5	33.7	11.3	3.2	2	1893	Snowhill, Md.	Cape Charles, Va.
204150		Slp.	Lillie	11	6	36.6	12.3	4.3	1	1906	San Francisco, Cal.	Unalaska, Alaska.
141058		Sch.	Lillie Alice	29	28	51.5	17.2	4.2	1	1890	Harpwell, Me.	Portland, Me.
141825		Cat.	Lillie Amanda	6	6	30.0	12.0	3.5	1	1897	Port Republic, N. J.	Somers Point, N. J.
141040		Slp.	Lillie Anderson	18	12	43.1	16.4	4.3	6	1889	Camden, N. J.	Bridgeton, N. J.
140879		Sch.	Lillie Bell	5	5	43.2	10.0	2.6	1	1886	Morehead City, N. C.	Beaufort, N. C.
202441		Slp.	Lillie C.	11	9	30.4	14.4	3.3	2	1905	Crescent, Ga.	Savannah, Ga.
140201		Sch.	Lillie Clark	8	8	52.0	13.2	3.0	5	1876	Somerset County, Md.	Baltimore, Md.
141796		Slp.	Lillie D.	28	28	61.4	15.5	4.6	1	1902	Grindstone Island, N. Y.	Cape Vincent, N. Y.
15837		Sch.	Lillie Ernestine	68	58	74.0	24.2	6.4	2	1872	Port Jefferson, N. Y.	New Haven, Conn.
140791		Sch.	Lillie Francis	9	9	49.0	13.0	3.0	2	1884	Somerset County, Md.	Baltimore, Md.
141242		Slp.	Lillie H.	10	10	31.0	14.2	4.1	1	1892	Montgomery, Ga.	Savannah, Ga.
140110		Sch.	Lillie Hellen	16	9	44.9	16.3	4.5	2	1873	Towncreak, Md.	Wilmington, Del.
141527		Slp.	Lillie Lewis	7	7	41.0	13.6	3.2	4	1898	Crisfield, Md.	Crisfield, Md.
141458		Sch.	Lillie Long	9	5	49.5	12.9	3.4	2	1896	Lawsonia, Md.	Philadelphia, Pa.

<sup>1</sup> Formerly British ship Charles S. Whitney.



## MERCHANT SAILING VESSELS OF THE UNITED STATES—Continued.

Official No.	Signal letters.	Rig.	Name of vessel.	Gross tonnage.	Net tonnage.	Length.	Breadth.	Depth.	Crew.	When built.	Where built.	Home port (where permanent document issues).
						Feet.	Feet.	Feet.				
141321		Sch.	Lillie May	11	10	44.0	12.6	3.8	2	1894	Accotink, Va.	Newport News, Va.
15933		Sch.	Lillie Schmidt	33	14	65.1	23.2	3.7	4	1873	Bonfouca, La.	New Orleans, La.
140801		Sch.	Lillie Sterling	10	9	42.0	14.1	3.7	1	1885	Pocomoke City, Md.	Newport News, Va.
141616		Sch.	Lillie W.	11	7	41.8	14.2	3.2	2	1899	Biloxi, Miss.	Gulfport, Miss.
140987		Slp.	Lillie D. Dayton	6	6	33.4	9.6	2.5	2	1888	Chincoteague, Va.	Cape Charles, Va.
140966		Sch.	Lillie D. Smith	14	9	56.6	15.3	3.8	2	1888	Somerset County, Md.	Do.
205717		Slp.	Lillie E. Shores	14	10	51.8	16.6	3.3	6	1908	Oriole, Md.	Crisfield, Md.
200777		Sfp.	Lillie F. Evans	8	7	47.0	15.0	3.5	2	1904	Alexandria, Va.	Tappahannock, Va.
200342		Sfp.	Lillie G. Spicer	7	7	38.2	15.0	3.1	3	1903	Taylor's Island, Md.	Baltimore, Md.
15836	J. L. Q. W.	Sch.	Lillie O. Wells	174	165	100.6	28.6	8.1	3	1872	Stonybrook, N. Y.	Tappahannock, Va.
141558		Slp.	Lillie R. Parker	7	7	40.0	14.6	2.6	5	1898	Hoopers Island, Md.	Baltimore, Md.
140608		Sch.	Lillie W. Owings	69	66	51.5	21.0	6.2	4	1883	Baltimore, Md.	Richmond, Va.
15799		Slp.	Lilietta	5	5	29.6	11.8	2.9	1	1869	Bluepoint, N. Y.	Greenport, N. Y.
140088		Slp.	Lilly	5	5	26.8	11.4	3.6	1	1875	Providence, R. I.	Newport, R. I.
140555		Sch.	Lilly Belle	35	30	58.2	20.1	4.8	3	1882	Freeport, Fla.	Pensacola, Fla.
15872		Sch.	Lilly E.	191	182	123.6	25.6	8.0	5	1869	Manitowoc, Wis.	Chicago, Ill.
14845		Slp.	Lilly Merle	6	6	29.1	11.3	2.9	1	1866	Brookhaven, N. Y.	Norfolk, Va.
140556	J. W. K. H.	Sch.	Lily	142	135	102.5	28.8	8.8	5	1882	San Francisco, Cal.	San Francisco, Cal.
141163		Sch.	Lily	5	5	28.0	10.2	2.5	1	1884	Cedar Island, N. C.	Newbern, N. C.
141388		Sch.	Lily P.	9	7	34.0	14.0	3.4	1	1895	Kinnekeet, N. C.	Elizabeth City, N. C.
141030		Sch.	Lily of the Valley	10	6	52.0	15.8	2.7	5	1889	Tilghmans Island, Md.	Crisfield, Md.
81686		Sch. y.	Limit	38	36	57.0	18.0	4.5	7	1900	Miami, Fla.	Key West, Fla.
208093		Slp.	Lina	7	6	43.0	14.6	3.0	1	1910	Deep Creek, Va.	Crisfield, Md.
140972		Sch.	Lina James	10	10	47.6	15.3	4.1	2	1888	Crisfield, Md.	Cape Charles, Va.
140564		Sch.	Lina McLaughlin	17	16	58.0	13.0	4.5	1	1882	Wicomico County, Md.	Elizabeth City, N. C.
205577		Cat.	Lina Sprague	6	5	27.3	12.3	2.9	1	1905	Manahawkin, N. J.	Tuckerton, N. J.
141146		Slp.	Lina and Elsey	5	5	34.5	12.0	2.5	3	1891	Crisfield, Md.	Crisfield, Md.
140582	J. W. R. D.	Sch.	Linah C. Kaminski	443	421	132.3	33.2	14.4	6	1882	Bath, Me.	Bath, Me.
140702		Sch.	Lincoln	41	39	54.3	19.3	5.9	1	1883	Millbridge, Me.	Ellsworth, Me.
141359	K. M. G. N.	*Sch.	Lincoln	855	823	192.2	34.7	16.0	3	1894	Noank, Conn.	Philadelphia, Pa.
141367		Slp. y.	Linda	9	8	36.9	14.0	5.5	1	1888	Benicia, Cal.	Tacoma, Wash.
200423		Sch.	Linda D.	27	17	59.0	18.7	4.2	4	1903	Biloxi, Miss.	New Orleans, La.
141047		Slp.	Linie B.	6	6	42.5	10.5	3.0	1	1890	North River, N. C.	Beaufort, N. C.
206674		Sch.	Linnea	32	25	47.9	18.8	7.0	2	1908	San Francisco, Cal.	San Francisco, Cal.
141363		Slp.	Linnet	7	7	28.4	10.6	3.2	2	1894	Chuckatuck, Va.	Tappahannock, Va.
140375		Slp.	Linnie Norcross	8	8	30.2	13.3	3.1	3	1879	Bakersville, N. J.	Cape Charles, Va.
140690		Sch.	Linton	10	9	42.0	11.0	2.8	2	1884	Key West, Fla.	Key West, Fla.
163197		*Slp.	Linwood	15	8	39.7	15.8	2.7	1	1907	Bath, Me.	Bath, Me.
204614		Sch.	Linwood Fountain	10	10	43.0	13.4	3.4	1	1907	Sherwood, Md.	Baltimore, Md.
15560		Sch.	Lion	18	17	39.9	12.5	6.7	2	1836	Essex, Mass.	Mt. Desert Ferry, Me.
202748		Slp.	Lion	7	6	31.7	12.4	3.1	1	1905	St. Helena Island, S. C.	Beaufort, S. C.
140928		Sch.	Little Annie	18	10	48.7	16.3	3.6	4	1888	Freeport, Fla.	Gulfport, Miss.
140961		Sch.	Little Belt	8	7	32.3	11.8	5.5	3	1888	Bremen, Me.	Plymouth, Mass.
140491		Sch.	Little Blanche	7	6	43.0	11.6	3.6	1	1881	York County, Va.	Cape Charles, Va.
15865		Slp.	Little Brother	10	9	35.8	13.2	4.9	2	1873	Charleston, S. C.	Charleston, S. C.
141001		Sch.	Little Charley	7	6	33.0	14.0	3.2	1	1889	Galveston, Tex.	Port Lavaca, Tex.
141176		Sch.	Little Doris	9	8	37.5	14.6	2.8	1	1891	Smithpoint, Tex.	Galveston, Tex.
140500		Slp.	Little Edward	7	7	34.4	13.6	3.6	2	1881	Charleston, S. C.	Charleston, S. C.
140333		Sch.	Little Ella	7	7	46.6	11.2	2.8	1	1878	Crisfield, Md.	Newbern, N. C.
140198		Sch.	Little Elva	6	6	31.0	12.2	4.2	1	1876	Eagle Island, Me.	Machias, Me.
141620		Slp.	Little Esther	12	6	38.0	13.0	4.0	2	1898	Ophelia, Va.	Tappahannock, Va.
141509		Sch.	Little Gertie	10	10	50.5	15.6	3.1	4	1897	Elliotts, Md.	Crisfield, Md.
141104		Slp.	Little Henry	5	5	36.6	13.7	3.5	1	1890	Woodsville, S. C.	Charleston, S. C.
204255		Slp. y.	Little Hope	15	15	45.1	12.0	5.0	2	1906	Marblehead, Mass.	Marblehead, Mass.
140825		Sch.	Little Jennie	9	9	54.0	15.6	3.6	7	1884	Calvert County, Md.	Baltimore, Md.
141676		*Sch.	Little John	11	7	40.2	14.4	3.2	3	1900	Biloxi, Miss.	Gulfport, Miss.
204262		Slp.	Little Julia	12	11	33.4	15.0	5.0	2	1907	Charleston, S. C.	Charleston, S. C.
200303		Sch.	Little Mart	17	15	44.0	13.4	4.3	1	1903	Fulchers Landing, N. C.	Wilmington, N. C.
140866		Sch.	Little May	10	9	38.0	14.5	4.5	6	1887	Milford, Del.	Baltimore, Md.
141823		Sch.	Little May	6	6	33.9	11.2	3.4	2	1901	Apalachicola, Fla.	Apalachicola, Fla.
141581		Sch.	Little Willie	8	5	42.6	13.2	2.8	2	1899	Biloxi, Miss.	Gulfport, Miss.
200424		Sch.	Livelihood	40	36	71.7	21.4	5.1	3	1903	Deer Isle, Me.	Bangor, Me.
140429		Sch.	Live Oak	10	5	42.9	15.6	3.1	2	1880	New Orleans, La.	Gulfport, Miss.
140775		Slp.	Lizzie	10	9	43.8	14.9	3.5	5	1885	Madison, Md.	Baltimore, Md.
141049		Sch.	Lizzie	11	10	40.7	10.6	2.6	1	1890	Smyrna, N. C.	Beaufort, N. C.
141679		Slp.	Lizzie	5	6	30.5	11.8	3.0	2	1896	Cambridge, Md.	Baltimore, Md.
141506		Slp.	Lizzie B.	7	7	37.3	14.0	3.7	4	1897	Fairmount, Md.	Crisfield, Md.
141516		Sfp.	Lizzie B.	6	6	36.8	12.9	3.1	2	1897	Pocomoke City, Md.	Cape Charles, Va.
15648		Sch.	Lizzie Bell	30	29	53.3	19.5	5.1	2	1870	Somerset County, Md.	Tappahannock, Va.
140711		Sch.	Lizzie Bell	44	41	56.0	20.3	5.6	3	1884	New Gretna, N. J.	Tuckerton, N. J.
15781		Slp.	Lizzie Brown	5	5	31.0	12.2	3.5	1	1871	Spotwater, Oreg.	Port Townsend, Wash.
15859		Sch.	Lizzie Burt	27	18	55.0	18.8	4.5	2	1872	Dividing Creek, N. J.	Seaford, Del.
141614		Sch.	Lizzie Catherine	11	8	41.2	14.6	3.1	2	1899	Biloxi, Miss.	New Orleans, La.
141329		Cat.	Lizzie Gilmon	5	5	23.0	11.0	3.3	1	1889	Osterville, Mass.	Nantucket, Mass.
141062		Sch.	Lizzie Godfrey	77	73	81.5	26.0	5.8	3	1890	Northport, N. Y.	Cold Spring, N. Y.
141116	K. J. C. H.	Sch.	Lizzie Griffin	107	71	95.3	24.0	10.0	18	1891	Essex, Mass.	Bangor, Me.
140001		Sfp.	Lizzie Jane	10	10	36.5	13.3	3.9	3	1874	Greenback, Va.	Chincoteague, Va.

\* Formerly schooner Louisa McDonald.

\* Formerly schooner Wahlelu.

† Composite.



## MERCHANT SAILING VESSELS OF THE UNITED STATES—Continued.

Official No.	Signal letters.	Rig.	Name of vessel.	Gross tonnage.	Net tonnage.	Length.	Breadth.	Depth.	Crew.	When built.	Where built.	Home port (where permanent document issues).
						Feet.	Feet.	Feet.				
15965	J. P. B. R.	Sch.	Lizzie Lane.....	231	219	115.8	29.8	9.2	6	1874	Searsport, Me.....	Belfast, Me.
15338		Sch.	Lizzie Lee.....	92	87	79.0	23.0	8.1	3	1868	Trenton, Me.....	Bucksport, Me.
206696		Sch.	Lizzie Lee.....	45	36	68.8	22.7	5.5	2	1909	Inverness, Md.....	Crisfield, Md.
140445		Slp.	Lizzie May.....	10	5	36.0	14.5	3.4	3	1881	Bayshore, N. Y.....	Bridgeton, N. J.
140169		Slp.	Lizzie Myrtle.....	5	5	28.0	10.0	3.0	1	1876	Kittery, Me.....	Machias, Me.
140749		Sch.	Lizzie Prien.....	95	91	94.8	30.6	6.4	6	1884	Parkersburg, Oreg.....	San Francisco, Cal.
140213		Sch.	Lizzie Theresa.....	56	53	67.5	25.0	5.6	2	1876	Vallejo, Cal.....	Do.
140876	K. D. V. T.	Sch.	Lizzie Vance.....	442	383	148.5	36.1	11.3	8	1887	Port Blakeley, Wash.....	Do.
141829		Slp.	Lizzie A. Stanley.....	6	6	25.5	9.7	4.7	3	1902	Friendship, Me.....	Brooklin, Me.
141221	K. L. J. S.	Sch.	Lizzie A. Williams.....	188	179	125.0	23.7	7.5	4	1892	Bethel, Del.....	Seaford, Del.
141191		Sch.	Lizzie B. Adams.....	61	58	75.5	20.2	9.4	7	1892	Essex, Mass.....	Galveston, Tex.
140485	J. V. L. S.	Sch.	Lizzie B. Willey.....	573	522	150.4	34.1	16.6	6	1881	Thomaston, Me.....	Thomaston, Me.
140449		Sch.	Lizzie C. Rich.....	92	87	76.4	24.5	7.3	3	1881	Brewer, Me.....	Eastport, Me.
140087		Slp.	Lizzie D. Bell.....	16	15	38.3	16.0	4.3	2	1883	City Island, N. Y.....	New York, N. Y.
15065	H. M. N. G.	Sch.	Lizzie D. Small.....	190	167	109.3	27.2	8.2	5	1866	Camden, N. J.....	Bangor, Me.
141102	K. H. V. F.	Sch.	Lizzie E. Dennison.....	528	452	141.5	33.0	14.9	7	1890	East Deering, Me.....	Mobile, Ala.
141231		Sch.	Lizzie F. Stowe.....	17	16	42.5	15.6	4.2	1	1892	Goose Creek Island, N. C.....	Newbern, N. C.
140854		Sch.	Lizzie J. Call.....	206	180	110.9	30.4	8.2	5	1886	Portsmouth, N. H.....	Portsmouth, N. H.
15310		Sch.	Lizzie J. Clark.....	48	46	66.5	20.8	6.1	2	1867	Pembroke, Me.....	Castine, Me.
202376		Sch.	Lizzie J. Cox.....	23	17	67.6	18.5	5.0	2	1905	Fishing Island, Md.....	Crisfield, Md.
140101		Sch.	Lizzie J. Jones.....	63	60	76.0	21.9	7.9	15	1875	Gloucester, Mass.....	Savannah, Ga.
140767		Sch.	Lizzie J. Robbins.....	16	9	45.8	16.4	4.8	5	1885	Mauricetown, N. J.....	Bridgeton, N. J.
140822		Sch.	Lizzie J. White.....	9	7	50.0	12.2	3.0	2	1884	Woodland, Del.....	Annapolis, Md.
141769	K. R. L. G.	Sch.	Lizzie M. Parsons.....	655	571	171.9	35.3	13.3	7	1902	Bath, Me.....	Cape Charles, Va.
15490		Sch.	Lizzie M. Spicer.....	44	41	67.0	21.0	4.9	2	1858	Dorchester County, Md.....	Newport News, Va.
141455		Slp.	Lizzie S. Fifield.....	8	8	27.5	10.8	5.9	2	1896	Friendship, Me.....	Vinalhaven, Me.
141632		Slp.	Lizzie S. Johnson.....	8	6	43.2	14.0	3.4	1	1896	Pocomoke City, Md.....	Crisfield, Md.
15206		Sch.	Lizzie T. Adams.....	26	25	52.3	17.0	4.8	1	1860	San Francisco, Cal.....	San Francisco, Cal.
140332	J. T. D. C.	Sch.	Lizzie V. Hall.....	195	185	116.0	30.0	8.5	3	1878	Frederica, Del.....	Elizabeth City, N. C.
140258	J. S. L. V.	Shp.	Llewellyn J. Morse.....	1,302	1,271	198.2	36.6	24.2	18	1877	Brewer, Me.....	San Francisco, Cal.
141562		Slp.	Lloyd Cox.....	6	6	37.8	13.2	2.6	2	1898	Upper Fairmount, Md.....	Tappahannock, Va.
141297		Slp.	Lloyd Hudgins.....	5	5	32.0	9.3	3.0	1	1893	Norfolk, Va.....	Norfolk, Va.
141834		Slp.	Lockwood.....	6	6	36.7	12.4	2.9	4	1902	Oxford, Md.....	Baltimore, Md.
141435		Slp. y.	Lodona.....	25	24	48.0	14.8	6.7	3	1896	Port Jefferson, N. Y.....	New York, N. Y.
14723	H. M. D. W.	Sch.	Loduskia.....	108	102	86.0	24.3	8.2	3	1851	Freeport, Me.....	Bangor, Me.
141748	K. R. F. D.	*Sch.	Logan.....	955	866	195.0	35.0	17.6	4	1901	Noank, Conn.....	Philadelphia, Pa.
141287		Sch.	Lois.....	42	28	72.2	24.4	3.9	5	1893	Logtown, Miss.....	Gulport, Miss.
141757		Slp.	Lois.....	6	6	36.6	13.4	2.6	5	1901	Oxford, Md.....	Crisfield, Md.
141448		Slp.	Lois B.....	7	5	38.8	13.1	3.1	2	1896	St. Peters, Md.....	Annapolis, Md.
141668		Slp.	Lois S.....	9	6	45.8	15.3	3.2	1	1900	Pocomoke City, Md.....	Crisfield, Md.
201421		Sch.	Lois M. Candage.....	44	38	59.0	19.6	6.8	1	1912	Bluehill, Me.....	Castine, Me.
141447		Slp.	Lola.....	8	5	40.5	13.4	3.2	2	1896	Inverness, Md.....	Crisfield, Md.
201422		Slp.	Lola.....	9	7	42.0	14.0	3.5	1	1904	Mearsville, Va.....	Do.
140844		Sch.	Lola Taylor.....	10	5	56.0	16.2	2.3	5	1886	Westmoreland County, Va.....	Cape Charles, Va.
141817		Sch.	Lola E. Bennett.....	28	28	69.0	20.8	5.8	3	1902	Inverness, Md.....	Baltimore, Md.
140804		Slp.	Lola H. Cobb.....	19	19	43.5	14.7	3.3	4	1885	Bishopville, Md.....	Cape Charles, Va.
135587		Sch.	Lolita.....	28	26	58.0	20.7	4.2	3	1882	Jordan River, Miss.....	New Orleans, La.
202720		Slp.	Lon V. Stephens.....	13	10	41.6	14.9	4.6	1	1905	Port Republic, N. J.....	Somers Point, N. J.
140305		Sch.	Lone Star.....	12	12	37.1	14.1	4.2	3	1878	Key West, Fla.....	Tampa, Fla.
141036		Sch.	Lone Star.....	6	6	37.0	9.6	2.8	3	1889	Chincoteague, Va.....	Chincoteague, Va.
202842		Sch.	Lonesome Girl.....	11	7	37.7	14.2	3.3	1	1906	Holley, Fla.....	Pensacola, Fla.
140793		Sch.	Longfellow.....	10	5	49.6	15.5	2.9	4	1885	Cambridge, Md.....	Wilmington, Del.
141025	K. G. N. M.	Sch.	Longfellow.....	267	228	127.6	30.5	9.1	6	1889	Bath, Me.....	New Bedford, Mass.
140750		Sch.	Lorena.....	16	11	48.0	14.8	3.6	1	1884	Core Sound, N. C.....	Elizabeth City, N. C.
141303		Slp.	Lorena B.....	8	8	36.6	12.5	3.6	2	1893	South Norwalk, Conn.....	Bridgeton, Conn.
141729		Sch.	Lorena D.....	14	9	48.8	15.0	3.3	1	1901	Beaufort, N. C.....	Newbern, N. C.
15203		Sch.	Lorenz and William.....	23	21	48.0	18.0	4.0	1	1866	San Francisco, Cal.....	San Francisco Cal.
140717	K. C. P. W.	Sch.	Loring C. Ballard.....	660	627	149.6	35.4	18.4	6	1884	Bath, Me.....	Boston, Mass.
141712		Slp.	Lorna Doone.....	9	6	39.0	11.5	3.0	1	1901	Wheaton, Va.....	Tappahannock, Va.
141028		Sch.	Lottie.....	9	8	39.7	14.1	3.0	1	1889	Old River, Tex.....	Galveston, Tex.
141256		Sch.	Lottie.....	8	8	44.8	12.3	2.8	1	1893	Smyrna, N. C.....	Beaufort, N. C.
141622		Slp.	Lottie.....	8	6	38.6	12.3	3.5	1	1899	Oriole, Md.....	Newport News, Va.
141207		Slp.	Lottie B.....	5	5	30.7	11.5	2.7	2	1891	Jamesport, N. Y.....	Greenport, N. Y.
14860	H. M. G. K.	Sch.	Lottie Beard.....	303	288	118.1	29.1	9.2	5	1866	Fairhaven, Mass.....	Bangor, Me.
207904		Slp.	Lottie Bell.....	20	14	53.0	18.0	4.8	6	1910	Deals Island, Md.....	Crisfield, Md.
141625	K. P. L. T.	Sch.	Lottie Bennett.....	566	496	170.4	37.6	12.8	8	1899	Port Blakeley, Wash.....	San Francisco, Cal.
140792		Sch.	Lottie G.....	10	9	48.0	12.8	3.5	4	1885	Somerset County, Md.....	Baltimore, Md.
140324		Sch.	Lottie Marshall.....	5	5	41.4	10.4	2.6	2	1878	Crisfield, Md.....	Crisfield, Md.
141009		Sch.	Lottie May.....	6	5	30.0	11.0	3.6	1	1883	Bristol, Me.....	New London, Conn.
141169		Sch.	Lottie May.....	10	9	51.0	14.3	3.6	5	1891	St. Peters, Md.....	Crisfield, Md.
140738		Sch.	Lottie E. White.....	42	40	64.9	23.0	5.7	4	1884	Wicomico County, Md.....	Baltimore, Md.
140621		Sch.	Lottie L. Thomas.....	24	16	65.6	17.3	4.9	3	1883	Madison, Md.....	Annapolis, Md.
141452		Sch.	Lottie M. Leach.....	30	21	65.2	18.8	5.0	3	1896	Solomons Island, Md.....	Baltimore, Md.
141404	K. M. L. D.	Sch.	Lottie R. Russell.....	304	262	122.8	32.6	9.9	6	1895	Leesburg, N. J.....	Bridgeton, N. J.
141056		Sch.	Lottie S. Haskins.....	58	55	70.5	20.4	8.5	6	1890	Essex, Mass.....	Pensacola, Fla.
140509		Sch.	Lottie S. Morton.....	67	44	73.2	21.4	7.7	16	1882	do.....	New York, N. Y.
140107		Sch.	Lottie and Annie.....	96	91	86.0	26.5	6.6	3	1875	St. Michaels, Md.....	Baltimore, Md.
14674		Sch.	Lotus.....	270	241	136.0	28.6	9.0	5	1867	Depere, Wis.....	Grand Haven, Mich.

\* Formerly U. S. Navy yawl (no name).

\* Formerly schooner E. T. C. Gaspard.



## MERCHANT SAILING VESSELS OF THE UNITED STATES—Continued.

Official No.	Signal letters.	Rig.	Name of vessel.	Gross tonnage.	Net tonnage.	Length.	Breadth.	Depth.	Crew.	When built.	Where built.	Home port (where permanent document issues).
						Feet.	Feet.	Feet.				
22269	H. Q. S. R.	Sch. y.	<sup>1</sup> Lotus	27	26	56.0	16.9	5.6	3	1867	Bristol, R. I.	New London, Conn.
140679		Sch.	Lou.	12	12	38.3	12.2	3.6	1	1883	San Diego, Cal.	San Diego, Cal.
140847		Sch.	Lou Sullivan	10	9	48.2	14.3	3.0	5	1886	Tilghmans Island, Md.	Baltimore, Md.
209891		Sch.	Lou C. Ross	7	5	40.7	10.5	2.1	1	1909	Kitty Hawk, N. C.	Manteo, N. C.
141073		Slp.	Louie	6	5	31.3	13.3	2.9	2	1885	Amityville, N. Y.	Greenport, N. Y.
203294		Slp.	Louis	11	11	39.6	11.7	4.4	0	1906	Ballard, Wash.	Seattle, Wash.
20961	K. T. D. L.	Sch.	Louis Bossert	605	488	169.6	36.2	12.8	7	1904	Bath, Me.	New York, N. Y.
15516		Sch.	Louis Dalsen	14	14	42.0	16.0	3.0	2	1867	Morgans Point, Tex.	Galveston, Tex.
141232		Sch.	Louis Felber	18	12	59.2	16.0	4.4	2	1892	Oriole, Md.	Newport News, Va.
141756		*Sch.	Louis G.	9	6	38.4	14.6	2.9	2	1901	Biloxi, Miss.	Gulfport, Miss.
201258		Slp.	Louis Hunter	8	5	34.0	12.7	2.7	2	1904	Bluffton, S. C.	Beaufort, S. C.
210830		Slp.	Louis Paul	6	7	36.6	13.1	3.0	6	1912	Port Royal, S. C.	Do.
140221		Sch.	Louis and Rosie	77	48	78.9	22.7	7.7	17	1877	Bath, Me.	New York, N. Y.
15691		Sch.	Louisa	47	16	38.8	15.1	4.4	6	1870	Key West, Fla.	Tampa, Fla.
140567		Sch.	Louisa	31	29	54.6	19.6	5.4	3	1882	Madison, Md.	Annapolis, Md.
140833		Slp.	Louisa	6	6	32.0	12.4	3.4	1	1886	Goat Island, S. C.	Charleston, S. C.
209263		Sch.	Louisa	5	5	29.0	10.2	3.2	3	1910	Golovin Bay, Alaska.	Nome, Alaska.
140779		Sch.	Louisa A.	11	11	43.4	13.8	3.8	1	1885	Thunderbolt, Ga.	Savannah, Ga.
15607		Sch.	Louisa Francis	73	61	72.0	21.9	5.6	2	1866	Carteret County, N. C.	Machias, Me.
141145		Sch.	Louisa M.	6	6	28.8	9.7	5.6	1	1891	Bremen, Me.	Do.
140545		Sch.	Louisa Polleys	72	60	76.2	22.2	7.6	5	1882	Essex, Mass.	Bridgeport, Conn.
141836		Slp.	Louisa Wyatt	11	7	34.9	14.9	3.3	1	1902	Belhaven, N. C.	Newbern, N. C.
140776		Slp.	Louisa J. Evans	6	6	30.2	12.0	3.6	1	1885	Bayville, N. Y.	Cold Spring, N. Y.
201602		Sch.	Louisa R. Sylva	131	92	101.0	24.4	11.4	22	1904	Essex, Mass.	Provincetown, Mass.
15105		Slp.	Louise	11	11	30.0	14.2	3.9	2			Greenport, N. Y.
15688		Sch.	Louise	24	23	51.5	20.2	3.8	1	1870	Kings Ranch, Cal.	San Francisco, Cal.
15973		Sch.	Louise	45	43	68.5	23.0	4.8	4	1874	Nyack, N. Y.	New York, N. Y.
85808		Sch.	Louise	66	62	79.6	23.4	6.3	4	1883	Baltimore, Md.	Baltimore, Md.
140962		Slp.	Louise	6	5	36.5	11.4	2.9	2	1888	Crisfield, Md.	Tappahannock, Va.
141201	K. L. G. D.	Sch.	Louise	345	328	150.0	35.0	10.0	7	1892	Fairhaven, Cal.	San Francisco, Cal.
141671		Slp.	Louise	8	8	41.0	14.3	4.0	4	1900	Hopewell, Md.	Crisfield, Md.
141621		Slp.	Louise Miles	6	6	40.0	12.6	3.0	3	1899	Crab Island, Md.	Do.
141457		Sch.	Louise Travers	32	25	70.0	19.5	5.7	4	1896	Solomons Island, Md.	Baltimore, Md.
140867		Sch.	Louise F. Harper	62	62	80.1	22.5	9.2	6	1887	Harkers Island, N. C.	Pensacola, Fla.
141086		Sch.	Louise M. Willard	10	9	50.5	13.3	3.5	2	1890	St. Peters, Md.	Annapolis, Md.
15941	J. N. M. T.	Bk.	Louisiana	1,436	1,343	202.4	40.0	24.4	14	1873	Bath, Me.	Port Townsend, Wash.
200454		Sch.	Louisiana	20	12	57.0	17.4	3.5	4	1903	Biloxi, Miss.	New Orleans, La.
15812		Sch.	Love D. Cobb	23	21	45.0	16.5	4.2	2	1871	Cape Hatteras, N. C.	Newbern, N. C.
141759		Slp.	Loveldell	14	9	36.9	14.1	4.0	1	1901	Shipyard, Ga.	Savannah, Ga.
140565		Sch.	Lovenia North	21	14	57.6	16.0	4.5	2	1882	Dorchester County, Md.	Annapolis, Md.
203564		Sch.	Lovie Gustavus	16	11	45.0	14.0	3.8	1	1904	Chester, Fla.	Fernandina, Fla.
141276		Sch. y.	Loyal	47	44	68.1	19.2	7.6	5	1893	Brooklyn, N. Y.	New York, N. Y.
209922	K. T. C. V.	Sch.	Lucania	147	104	108.9	25.0	11.8	18	1904	Gloucester, Mass.	Gloucester, Mass.
141342		Sch.	Lucanna	5	5	35.0	11.3	3.3	2	1894	Cedar Bush Creek, Va.	Newport News, Va.
140498	J. V. Q. L.	Sch.	Lucia Porter	332	284	130.1	31.7	10.4	6	1881	Belfast, Me.	Portland, Me.
140097		Sch.	Lucia A. Simpson	227	155	127.0	28.0	8.7	5	1875	Manitowoc, Wis.	Milwaukee, Wis.
140069	J. Q. S. B.	Sch.	Lucie Wheatley	189	180	113.8	29.5	8.2	5	1875	Frederica, Del.	New York, N. Y.
140245		Slp.	Lucille	8	8	34.0	13.3	3.0	1	1877	Bayshore, N. Y.	Do.
204705		Slp.	Lucille	11	8	38.0	13.8	3.8	1	1907	Cappahosic, Va.	Newport News, Va.
14703		Sch.	Lucinda	25	23	48.0	15.3	6.5	3	1851	Bristol, Me.	Deer Isle, Me.
204797		Slp.	Lucinda	7	5	28.7	11.9	3.9	2	1907	Charleston, S. C.	Charleston, S. C.
141152	K. J. R. G.	Sch.	Lucinda Sutton	1,486	1,330	225.0	40.9	18.6	9	1891	Westhaven, Conn.	Boston, Mass.
141613	K. N. V. Q.	Sch.	Lucinda I. Lowell	110	77	93.0	24.0	9.7	21	1899	Essex, Mass.	Gloucester, Mass.
15771		Sch.	Lucretia	17	12	50.0	15.3	4.0	2	1871	Ocracoke, N. C.	Newbern, N. C.
15860		Sch.	Lucey	14	9	49.8	15.4	4.5	3	1872	Marcushook, Pa.	Bridgeton, N. J.
141112	K. J. B. H.	Sch.	Lucey	309	294	142.0	34.0	9.0	7	1890	Fairhaven, Cal.	San Francisco, Cal.
141574		Slp.	Lucey	8	5	36.0	11.4	3.6	2	1898	Irrington, Va.	Tappahannock, Va.
141819		Sch.	Lucey	73	65	100.6	23.8	5.2	2	1902	Delray, Mich.	Detroit, Mich.
141807		*Slp.	Lucey D.	9	5	35.3	13.5	2.3	1	1902	Woolwich, Me.	Portland, Me.
15805		Sch.	Lucey Graham	61	58	74.9	19.3	6.7	2	1867	Sturgeon Bay, Wis.	Milwaukee, Wis.
140562		*Sch.	Lucey Gurney	62	59	79.2	23.5	5.2	2	1882	South Rondout, N. Y.	Albany, N. Y.
140969	K. G. B. P.	Sch.	Lucey May	104	98	84.8	25.4	6.5	3	1888	Cherryfield, Me.	Machias, Me.
201501		Sch.	Lucey May	12	12	48.0	11.9	3.0	1	1904	Smyrna, N. C.	Newbern, N. C.
15182		Sch.	Lucey Turner	16	10	43.3	15.4	4.6	4	1862	Newport, N. J.	Bridgeton, N. J.
141510		Slp.	Lucey V.	10	10	44.0	15.1	3.9	4	1897	Wittman, Md.	Crisfield, Md.
15467		Sch.	Lucey J. Stewart	27	25	51.6	19.1	5.8	4	1869	Somersett County, Md.	Tappahannock, Va.
210618		Slp.	Lucey M. Tyler	7	5	36.0	13.2	2.8	4	1906	Hoopers Island, Md.	Crisfield, Md.
140518		Sch.	Lucey V. Fletcher	30	29	57.1	18.1	5.4	6	1882	Solomons Island, Md.	Baltimore, Md.
140747		Sch.	Lucey and Willie	17	9	48.0	17.0	4.3	6	1884	Leesburg, N. J.	Bridgeton, N. J.
141661	K. Q. F. W.	Sch.	Ludlow	762	643	185.4	38.9	14.3	9	1900	Port Blakeley, Wash.	San Francisco, Cal.
200285		*Sch.	Lue Ella	8	8	37.7	13.5	2.4	2	1903	Seadrift, Tex.	Eagle Pass, Tex.
140684		Sch.	Luella Nickerson	26	25	48.4	18.0	4.9	1	1884	Port Jefferson, N. Y.	Barnstable, Mass.
205282		Slp.	Luisito	6	6	26.5	11.2	4.4	3	1908	Vieques, P. R.	San Juan, P. R.
141875		Sch.	Lula B.	5	5	27.0	11.6	2.9	2	1900	Horse Island, Fla.	Key West, Fla.
141824		Slp.	Lula Bell	7	6	40.0	13.4	3.0	1	1902	Justisville, Va.	Crisfield, Md.
141352		Lgr.	Lula D.	6	6	35.6	11.8	3.1	1	1894	Little Caillou, La.	Brashear, La.
141630		Slp.	Lula Marion	8	8	30.0	11.2	5.4	1	1899	Friendship, Me.	Castine, Me.
140789		Sch.	Lula Rea	9	9	55.0	14.1	2.9	6	1885	Cambridge, Md.	Baltimore, Md.

<sup>1</sup> Formerly sloop-yacht Sadie.<sup>2</sup> Formerly schooner Gen'l E. L. F. Hardcastle.



## MERCHANT SAILING VESSELS OF THE UNITED STATES—Continued.

Official No.	Signal letters.	Rig.	Name of vessel.	Gross tonnage.	Net tonnage.	Length.	Breadth.	Depth.	Crew.	When built.	Where built.	Home port (where permanent document issues).
						<i>Feet.</i>	<i>Feet.</i>	<i>Feet.</i>				
140653		Slp.	Lula Scott	7	7	36.5	10.6	2.2	2	1883	Georges Island, Md.	Cape Charles, Va.
141258		Slp.	Lula and Bertha	11	7	36.5	14.4	4.5	3	1883	Dividing Creek, N. J.	Bridgeton, N. J.
141673		Slp.	Lula and Emma	9	6	44.5	15.4	3.8	4	1900	Pocomoke City, Md.	Crisfield, Md.
15728		Slp.	Lulu	24	23	49.2	18.4	5.0	1	1871	Greenport, N. Y.	Newbern, N. C.
15912		Slp.	Lulu	10	9	36.0	14.0	3.5	2	1873	Glenwood, N. Y.	Bridgeton, Conn.
141289		Sch.	Lulu	6	6	31.6	10.9	2.7	1	1892	Anglesea, N. J.	Tappahannock, Va.
210862		Sch.	Lula M. Phillips	61	53	77.5	22.0	6.6	3	1913	Bethel, Del.	Sesior, Del.
21739		Sch.	Lulu M. Quillm	129	122	106.0	19.1	8.6	3	1863	Hamburg, Pa.	Baltimore, Md.
141410		Sch.	Lulu W. Eppes	81	70	61.8	23.7	6.7	2	1895	Ellsworth, Me.	Ellsworth, Me.
141437		Slp.	Luly	10	8	41.5	10.5	3.0	2	1896	Timberneck Creek, Va.	Newport News, Va.
15761		Slp.	Luona	8	8	35.5	12.4	3.5	1	1871	New York, N. Y.	Perth Amboy, N. J.
140202		Sch.	Lupton	8	8	35.9	12.5	3.2	1	1876	Hog Island, N. C.	Elizabeth City, N. C.
141234		Sch.	Luray	19	14	59.5	16.3	4.5	2	1892	Oriole, Md.	Cape Charles, Va.
141590		Sch.	Lurena	8	6	41.0	12.0	2.8	1	1899	Smyrna, N. C.	Beaufort, N. C.
140605	J. W. V. K.	Sch. y.	Lurline	49	47	75.0	21.2	6.9	5	1883	San Francisco, Cal.	San Diego, Cal.
140884	K. D. S. N.	Bgn.	Lurline	358	336	135.0	34.0	13.0	7	1887	Benicia, Cal.	San Francisco, Cal.
141197		Sch.	Luther Bateman	34	21	56.4	19.3	5.7	5	1891	Bridgeton, N. J.	Bridgeton, N. J.
141167		Sch.	Luther Hornsby	16	9	57.0	15.2	4.3	6	1891	St. Peters, Md.	Crisfield, Md.
140691	K. C. J. W.	Sch.	Luther T. Garretson	572	491	146.0	34.6	15.6	7	1884	Millville, N. J.	Boston, Mass.
141379		Sch.	Luvemia Richard	13	11	46.0	15.0	3.2	1	1895	Mitchell Creek, N. C.	Newbern, N. C.
140450	J. V. F. H.	Sch.	Luzon	1,358	1,182	205.8	40.2	24.0	20	1881	Boston, Mass.	Baltimore, Md.
141642	K. P. T. V.	Sch.	Luzon	545	512	170.0	36.8	12.2	9	1900	Alameda, Cal.	San Francisco, Cal.
14649		Sch.	Lycenia	28	27	49.5	19.3	4.8	1	1850	Westfield, N. Y.	Machias, Me.
141034		Slp.	Lydia	7	7	29.7	11.0	4.4	1	1889	Atlantic City, N. J.	Providence, R. I.
140737		Sch.	Lydia Beauchamp	26	24	47.6	17.0	5.2	1	1879	Kennebunk, Me.	Newport News, Va.
140357		Sch.	Lydia Grant	197	187	120.0	33.3	9.9	6	1875	Barnegat, N. J.	Machias, Me.
140138	J. R. H. M.	Sch.	Lydia Middleton	12	11	38.7	16.4	4.4	1	1879	Tottenville, N. Y.	New York, N. Y.
140377		Slp.	Lydia Van Name	12	11	38.7	16.4	4.4	1	1879	Tottenville, N. Y.	Perth Amboy, N. J.
140084	J. Q. T. N.	Sch.	Lydia H. Roper	321	305	146.0	34.0	10.5	6	1875	Norfolk County, Va.	Norfolk, Va.
141016	K. G. M. Q.	Sch.	Lydia M. Deering	1,224	1,063	204.7	41.1	21.1	9	1889	Bath, Me.	Bath, Me.
140880		Slp.	Lydia M. Post	20	19	43.8	17.6	4.2	2	1887	Keyport, N. J.	Perth Amboy, N. J.
140539		Sch.	Lydia M. Webster	47	45	58.5	21.2	6.1	1	1882	Castine, Me.	Bucksport, Me.
208276	L. B. S. F.	Sch.	Lydia McLellan Baxter	1,352	1,153	209.2	40.3	21.8	9	1911	Bath, Me.	Bath, Me.
141239	K. L. M. H.	Sch.	Lyman D. Foster	777	692	184.0	39.0	15.4	12	1892	Port Blakeley, Wash.	San Francisco, Cal.
141081	K. H. M. Q.	Sch.	Lyman M. Law	1,300	1,154	211.1	40.3	18.1	9	1890	Westhaven, Conn.	New Haven, Conn.
140317		Sch.	Lynn Haven	6	6	49.0	10.6	2.6	5	1878	Crisfield, Md.	Baltimore, Md.
<b>M.</b>												
93047		Slp.	M. Eugenia	7	5	30.6	12.5	3.4	1	1900	St. Simons Mills, Ga.	Savannah, Ga.
91738		Slp.	M. Gardner	14	9	35.7	16.2	4.9	2	1884	Millenbeck, Va.	Annapolis, Md.
92382		Sch.	M. Garibaldi	23	15	53.3	19.6	3.9	3	1895	Jordan River, Miss.	New Orleans, La.
90556		Sch.	M. Geoghegan	10	9	50.0	12.0	3.8	2	1873	Dorchester County, Md.	Tappahannock, Va.
200499		Slp.	M. Louise	10	9	33.0	16.8	3.6	2	1903	Dawfuskie Island, S. C.	Beaufort, S. C.
93294	K. R. V. H.	Sch.	M. Turner	816	763	185.0	42.2	15.0	10	1902	Benicia, Cal.	San Francisco, Cal.
91196	J. T. M. V.	Sch.	M. A. Achorn	308	257	127.5	30.9	11.0	7	1879	Rockland, Me.	Mobile, Ala.
91060		Sch.	M. A. Baston	47	45	70.0	18.7	6.7	10	1878	Newburyport, Mass.	Savannah, Ga.
91185		Sch.	M. A. Coulbourn	10	10	56.4	14.3	3.4	6	1879	Somerset County, Md.	Crisfield, Md.
91722		Sch.	M. A. Glover	10	10	52.7	15.6	2.9	1	1884	Cambridge, Md.	Bridgeton, N. J.
92241		Sch.	M. A. Roberts	9	9	53.0	15.0	3.8	3	1890	Solomons Island, Md.	Alexandria, Va.
204639		Sch.	M. A. Shanklin	11	11	46.0	13.3	2.9	1	1907	Smyrna, N. C.	Beaufort, N. C.
92230		Sch.	M. A. Sommers	38	26	68.5	18.0	5.0	3	1890	Madison, Md.	Baltimore, Md.
211005		Sch.	M. B. Davis	18	18	53.0	15.9	3.4	1	1913	Davis, N. C.	Beaufort, N. C.
92816		Sch.	M. C. Hill	7	5	42.0	11.6	3.1	1	1897	Hunting Quarters, N. C.	Newbern, N. C.
91989		Slp.	M. C. Richardson	5	5	34.6	11.0	2.4	1	1888	Saraha Creek, Va.	Norfolk, Va.
92935	K. P. B. R.	Sch.	M. D. Cressy	2,114	1,884	264.4	43.9	21.6	9	1899	Bath, Me.	Bath, Me.
92452		Sch.	M. E. Chelton	23	16	58.4	18.4	4.8	5	1892	Pocomoke City, Md.	Richmond, Va.
91549		Sch.	M. E. Dennis	31	30	60.3	18.8	5.7	5	1883	.....do.....	Baltimore, Md.
91087	J. T. B. V.	Sch.	M. E. Eldridge	252	240	101.7	30.2	10.8	5	1878	Portsmouth, N. H.	Dennis, Mass.
92579		Sch.	M. I. Wilcox	41	41	76.4	16.5	5.5	3	1894	Chaumont, N. Y.	Cape Vincent, N. Y.
93268		Sch.	M. J. Daugherty	17	17	49.0	17.2	5.2	5	1902	Crisfield, Md.	Crisfield, Md.
92573		Sch.	M. J. Fitzsimmons	39	39	58.6	21.3	4.8	3	1894	Tottenville, N. Y.	New York, N. Y.
91728		Sch.	M. J. Lee	28	27	65.5	18.0	4.0	2	1884	Norfolk, Va.	Norfolk, Va.
17246		Sch.	M. J. Sewall	44	42	58.8	18.5	6.0	2	1860	Boothbay, Me.	Machias, Me.
90639	J. P. Q. D.	Sch.	M. K. Rawley	302	287	125.0	32.0	10.4	4	1874	St. George, Me.	Rockland, Me.
92491		Sch.	M. L. Clarke	23	15	54.2	18.0	4.4	3	1893	New Orleans, La.	Tampa, Fla.
92182		Sch.	M. M. Davis	9	9	55.6	15.3	3.5	3	1890	Solomons Island, Md.	Crisfield, Md.
90079	J. H. D. L.	Slp.	M. M. Hamilton	111	105	84.8	26.2	7.2	4	1869	Harpwell, Me.	Portland, Me.
91726		Slp.	M. M. Travers	10	9	43.5	15.0	3.1	5	1884	Taylor's Island, Md.	Baltimore, Md.
92312		Slp.	M. S. Quay	12	11	38.4	15.4	4.2	2	1891	Atlantic City, N. J.	Somers Point, N. J.
202789		Slp.	M. S. Quay II	17	12	60.0	16.0	4.9	3	1906	.....do.....	Do.
91908		Sch.	M. V. I.	9	8	29.5	13.7	4.0	2	1887	Noank, Conn.	Bridgeton, Conn.
91469	J. W. H. B.	Sch.	M. V. B. Chase	457	380	143.3	35.5	12.5	6	1882	Bath, Me.	New York, N. Y.
92352		Sch.	M. D. and Bella Mulford	20	18	55.2	19.1	5.5	9	1891	Bridgeton, N. J.	Bridgeton, N. J.
76061		Sch.	Mabel	37	26	60.0	20.0	4.5	2	1879	Berkeley, Va.	Beaufort, N. C.
91315		Sch.	Mabel	40	37	54.0	18.7	6.8	1	1881	Millbridge, Me.	Machias, Me.
91661		Slp.	Mabel	12	11	42.0	16.3	3.8	2	1884	Bayport, N. Y.	Crisfield, Md.
91715		Sch.	Mabel	51	48	70.2	21.9	6.3	3	1884	Baltimore, Md.	Baltimore, Md.

<sup>1</sup> Formerly schooner Reading R. R. No. 34.

<sup>2</sup> Formerly schooner Joseph Allen.

## MERCHANT SAILING VESSELS OF THE UNITED STATES—Continued.

Official No.	Signal letters.	Rig.	Name of vessel.	Gross tonnage.	Net tonnage.	Length.	Breadth.	Depth.	Crew.	When built.	Where built.	Home port (where permanent document issues).
						<i>Feet.</i>	<i>Feet.</i>	<i>Feet.</i>				
92439		Slp.	Mabel	7	6	26.4	10.3	5.4	1	1892	Bremen, Me.	Vinalhaven, Me.
93089		Slp.	Mabel	6	6	38.2	13.7	2.6	2	1900	Cambridge, Md.	Baltimore, Md.
93343	K. S. F. J.	Sch.	Mabel Gale	762	619	183.5	39.4	15.0	10	1902	Port Blakeley, Wash.	San Francisco, Cal.
92750		Slp.	Mabel Somers	5	5	36.5	12.0	3.0	4	1896	Crisfield, Md.	Crisfield, Md.
91080		Sch.	Mabel C. Snow	15	14	41.2	15.0	3.7	1	1878	Camden, Me.	Deer Isle, Me.
92310		Sch.	Mabel E. Judlin	46	31	68.5	23.4	4.8	5	1891	Handsboro, Miss.	Gulfport, Miss.
91819		Sch.	Mabel E. Lore	16	10	43.6	15.6	4.2	4	1885	Bridgeton, N. J.	Wilmington, Del.
92376	K. J. V. Q.	Bkn.	Mabel I. Meyers	750	668	168.4	34.5	17.3	9	1891	Searsport, Me.	Searsport, Me.
91199	J. T. N. D.	Sch.	Mabel L. Phillips	860	838	172.8	40.1	17.4	2	1879	Bath, Me.	New York, N. Y.
90046		Sch.	Mabel and Edith	48	46	64.0	23.0	5.1	2	1868	San Francisco, Cal.	San Francisco, Cal.
92691	K. M. P. Q.	Sch.	Mabel and Ruth	190	166	125.3	23.8	7.6	3	1896	Bethel, Del.	Seaford, Del.
93027		Sch.	Mabelle E. Leavitt	21	19	47.8	15.2	7.1	6	1900	Bristol, Me.	Boston, Mass.
200622		Slp.	McCormick	68	57	70.5	22.2	5.6	2	1904	Bath, Me.	Bath, Me.
204395	K. W. G. C.	Sch.	Macungie	956	869	193.2	35.0	17.6	4	1907	Noank, Conn.	Philadelphia, Pa.
91116	J. T. G. D.	Shp.	McLaurin	1,374	1,312	200.8	39.0	24.0	15	1879	Newburyport, Mass.	San Francisco, Cal.
92966		Sch.	McLean	13	9	47.6	14.3	3.3	2	1899	Little River, Ala.	Mobile, Ala.
93306	K. R. W. Q.	Sch.	Madeleine	463	394	147.0	34.8	12.1	5	1902	Phippsburg, Me.	New York, N. Y.
201448		Slp.	Madeleine	6	6	28.5	11.5	3.0	1	1904	Anclote, Fla.	Cedar Keys, Fla.
92429		Sch.	Madge A. Burke	7	7	45.2	11.4	2.6	3	1892	Punta Gorda, Fla.	Key West, Fla.
90158		Sch.	Maggie	23	22	48.0	17.6	4.5	2	1870	Westerly, R. I.	Hyannis, Mass.
95251	J. N. R. Q.	Sch.	Madison	229	182	103.0	30.5	9.0	5	1873	Rondout, N. Y.	Baltimore, Md.
90717		Sch.	Madonna	76	72	79.8	24.4	6.2	4	1871	Milwaukee, Wis.	Milwaukee, Wis.
93229		Sch.	Maeander	7	6	34.0	9.7	2.7	2	1901	Key Largo, Fla.	Sag Harbor, N. Y.
17273		Sch.	Maggie	18	17	50.4	14.0	3.1	3	1867	Swansboro, N. C.	Charleston, S. C.
17941		Slp.	Maggie	8	7	35.2	11.4	2.9	2	1866	Worcester County, Md.	Chincoteague, Va.
90276		Sch.	Maggie	72	69	87.0	23.9	5.9	3	1871	Dorchester County, Md.	Baltimore, Md.
90538		Slp.	Maggie	7	7	36.2	13.0	3.1	2	1873	Annapolis, Md.	Do.
91071		Sch.	Maggie	43	41	50.4	20.1	7.1	2	1878	Boston, Mass.	Boston, Mass.
91115		Sch.	Maggie	8	5	48.3	12.5	3.0	2	1878	Easton, Md.	Annapolis, Md.
92146		Sch.	Maggie	8	8	32.4	12.6	3.8	3	1889	Scranton, Miss.	Appalachicola, Fla.
92946		Slp.	Maggie	10	6	32.8	12.1	4.6	1	1891	Alna, Me.	Bath, Me.
93184		Slp.	Maggie	7	6	43.0	13.5	3.0	1	1901	Hopkins, Va.	Crisfield, Md.
93311		Sch.	Maggie	12	6	37.6	15.6	3.5	4	1902	Pensacola, Fla.	Gulfport, Miss.
93325		Sch.	Maggie	8	8	44.0	12.7	2.5	1	1902	Smyrna, N. C.	Beaufort, N. C.
93212		Sch.	Maggie Andrews	9	7	47.0	13.6	3.1	1	1901	Wit, N. C.	Do.
204412		Slp.	Maggie Beaman	9	5	40.0	15.5	2.7	1	1906	Wysoccking, N. C.	Manteo, N. C.
92635		Sch.	Maggie C.	32	27	63.0	18.0	4.9	3	1895	Drawbridge, Md.	Baltimore, Md.
92978		Slp.	Maggie C.	7	5	39.0	13.7	3.0	1	1899	Guilford, Va.	Alexandria, Va.
90822		Sch.	Maggie Clarke	36	26	62.0	20.5	5.7	10	1875	Baltimore, Md.	Crisfield, Md.
17280		Sch.	Maggie D.	9	5	35.0	12.0	3.0	3	1867	Bridgeton, N. J.	Bridgeton, N. J.
91827		Sch.	Maggie Daniels	21	12	53.3	16.5	4.4	4	1886	Mauricetown, N. J.	Wilmington, Del.
90636	J. P. N. C.	Sch.	Maggie Ellen	217	185	110.0	28.8	8.6	4	1874	Cape Elizabeth, Me.	New London, Conn.
92893		Sch.	Maggie F.	12	7	44.8	15.8	3.0	2	1898	Logtown, Miss.	New Orleans, La.
93320		Slp.	Maggie Florence	6	6	39.5	13.3	2.9	4	1902	Hopkins, Va.	Crisfield, Md.
90922		Sch.	Maggie J.	5	7	38.4	14.0	3.0	2	1876	Kinnekeet, N. C.	Do.
93329		Sch.	Maggie K.	37	27	57.9	21.9	4.1	3	1902	Biloxi, Miss.	Gulfport, Miss.
92061		Sch.	Maggie Lee	6	6	40.0	10.2	3.1	1	1888	Fishneck, Va.	Newport News, Va.
93289		Slp.	Maggie Lee	8	6	38.5	14.5	3.2	2	1901	Pungoteague, Va.	Alexandria, Va.
93354		Slp.	Maggie Lee	10	8	51.0	16.0	3.8	1	1903	Pocomoke City, Md.	Crisfield, Md.
207836		Slp.	Maggie Lee	5	5	36.6	11.6	2.9	1	1908	Inverness, Md.	Cape Charles, Va.
93128		Slp.	Maggie May	9	7	32.8	13.6	3.0	1	1901	Harris Neck, Ga.	Savannah, Ga.
91718		Slp.	Maggie Mitchell	9	8	32.7	14.5	3.9	1	1884	Black Island, S. C.	Charleston, S. C.
92038		Sch.	Maggie Pearl	12	10	59.0	14.3	3.6	6	1888	Hollands Island, Md.	Crisfield, Md.
200326		Slp.	Maggie Ruth	7	6	39.0	13.5	3.0	1	1903	Chesconnessex, Va.	Do.
91192		Sch.	Maggie Sutphen	16	9	41.8	14.4	4.5	1	1879	Port Republic, N. J.	Norfolk, Va.
90659	J. P. T. M.	Sch.	Maggie Todd	136	129	103.0	26.8	8.3	4	1873	Calais, Me.	Calais, Me.
90843		Sch.	Maggie E. Corbitt	31	24	57.0	19.9	4.9	2	1875	Newtown, Md.	Seaford, Del.
91534		Sch.	Maggie E. Davis	44	31	66.5	21.3	6.1	3	1883	Baltimore, Md.	Richmond, Va.
92180		Slp.	Maggie E. Hines	8	8	31.0	13.8	3.2	1	1890	Keyport, N. J.	Perth Amboy, N. J.
92333		Sch.	Maggie E. Smith	10	9	51.0	14.3	3.4	2	1891	St. Peters, Md.	Tappahannock, Va.
91637		Slp.	Maggie K. Moler	10	9	38.7	14.2	3.3	6	1883	Cambridge, Md.	Crisfield, Md.
92522		Sch.	Maggie S. Myers	24	14	50.0	18.1	5.2	5	1893	Bridgeton, N. J.	Bridgeton, N. J.
17699		Sch.	Maggie V. Hartman	35	34	57.0	22.0	4.4	1	1867	San Francisco, Cal.	San Francisco, Cal.
93124		Sch.	Maggie W. Wade	9	9	43.6	13.4	2.4	1	1901	Morehead City, N. C.	Beaufort, N. C.
92675		Sch.	Maggie and Ruth	7	5	42.0	10.8	2.4	2	1895	Dorchester, N. J.	Bridgeton, N. J.
90372		Sch.	Magie	50	48	76.0	20.8	6.2	8	1870	City Island, N. Y.	Key West, Fla.
91800		Slp.	Magie	10	9	43.1	14.9	3.2	3	1885	Dorchester County, Md.	Baltimore, Md.
92740		Sch.	MAGNA	3,259	3,124	352.0	44.2	22.3	9	1896	Chicago, Ill.	Duluth, Minn.
91496		Sch.	Magnet	5	5	41.1	10.0	2.7	3	1882	Crisfield, Md.	Crisfield, Md.
92192		Slp.	Magnet	12	12	33.9	13.5	5.6	2	1882	Boston, Mass.	Boston, Mass.
91497		Sch.	Magnetic	1,946	1,770	264.0	38.5	22.4	6	1882	Cleveland, Ohio.	Port Huron, Mich.
90015		Sch.	Magnolia	47	44	61.0	22.6	4.5	1	1869	San Francisco, Cal.	San Francisco, Cal.
90939		Sch.	Magnolia	10	9	38.1	12.1	3.4	1	1876	Hunting Quarters, N. C.	Newbern, N. C.
91571		Sch.	Magnolia	51	48	66.3	22.8	5.9	3	1883	Cambridge, Md.	Baltimore, Md.
92098		Sch.	Magnolia	16	15	40.3	15.0	6.1	3	1889	Gloucester, Mass.	Salem, Mass.
92496		Sch.	Magnolia	46	44	64.9	20.3	5.1	4	1893	Key West, Fla.	Key West, Fla.
93078		Lgr.	Magnolia	5	5	33.6	11.6	2.6	1	1900	Morgan City, La.	Brashear, La.
203028	K. V. H. R.	Sch.	MAGNOLIA	681	663	171.0	31.0	15.0	6	1906	Camden, N. J.	Port Arthur, Tex.

\* Formerly \*aloop Umbajelus.

\* Formerly schooner Henry H. Pitts.



## MERCHANT SAILING VESSELS OF THE UNITED STATES—Continued.

Official No.	Signal letters.	Rig.	Name of vessel.	Gross tonnage.	Net tonnage.	Length.	Breadth.	Depth.	Crew.	When built.	Where built.	Home port (where permanent document issues).
						Feet.	Feet.	Feet.				
200778	K. T. B. C.	Sch.	Magnus Manson	1,751	1,526	223.0	43.2	22.0	12	1904	Bath, Me.	New Haven, Conn.
92481		Sch.	Maguire	9	9	49.0	16.3	3.3	2	1892	Northumberland Co., Va.	Newport News, Va.
91191		Sch.	Mahala Frances	8	7	42.6	12.4	3.0	2	1865	New Orleans, La.	Mobile, Ala.
92611	K. M. G. H.	*Sch.	Mahanoy	855	823	192.3	34.7	16.0	3	1894	Noank, Conn.	Philadelphia, Pa.
206345		Slp. y.	Mah-Pé	18	18	48.6	11.5	4.8	5	1909	Terminal Island, Cal.	Los Angeles, Cal.
93110	K. Q. P. W.	Sch.	Mahukona	738	653	182.5	38.5	14.5	9	1901	Hoquiam, Wash.	San Francisco, Cal.
92894		*Sch.	MAIA	3,804	3,442	376.0	48.2	22.4	10	1898	Chicago, Ill.	Duluth, Minn.
90539		Sch.	Maid of Erin	30	17	58.5	19.0	5.7	6	1873	Baltimore, Md.	Wilmington, Del.
91507	J. W. Q. C.	Sch.	Maid of Orleans	180	171	110.5	29.5	9.8	7	1882	San Francisco, Cal.	Port Townsend, Wash.
17908		Slp.	Maid of the Mist	6	5	29.3	11.7	2.6	1	1868	Galveston, Tex.	Galveston, Tex.
91160		Sch.	Maid of the Mist	15	15	41.2	14.9	4.2	1	1879	Franklin, Me.	Savannah, Ga.
92844		Sch.	MAIDA	3,474	3,210	375.2	46.2	22.5	9	1898	West Superior, Wis.	Duluth, Minn.
17279		Slp.	Mall	13	8	38.8	14.9	4.3	6	1846	Camden, N. J.	Bridgeton, N. J.
16239		Sch.	Maine	24	14	46.4	13.7	6.6	4	1845	Essex, Mass.	Broomfield, Me.
18415		Sch.	Maine	25	12	46.6	18.5	4.0	4	1865	Leesburg, N. J.	Bridgeton, N. J.
91861	K. D. M. P.	Sch.	Maine	190	181	105.4	28.0	8.5	6	1886	Bath, Me.	Washington, D. C.
210751	L. C. Q. P.	*Sch.	Maine	1,110	1,046	217.7	40.0	14.7	3	1912	Bath, Me.	Baltimore, Md.
92290		Slp. y.	Majel	6	5	28.8	9.6	5.0	0	1887	South Boston, Mass.	Rochester, N. Y.
92644		Cat.	Majel	6	5	25.2	11.5	3.5	1	1895	Monument Beach, Mass.	Edgartown, Mass.
93182		Sch.	Majestic	26	25	67.3	19.6	5.5	3	1901	Fairmount, Md.	Alexandria, Va.
92200	K. H. J. D.	Sch.	Major Pickands	984	873	184.2	37.9	12.1	8	1890	East Deering, Me.	Portland, Me.
91808		Sch.	Major Todd	10	9	50.3	13.7	2.9	6	1885	Somerset County, Md.	Annapolis, Md.
93264	K. R. Q. P.	Bkn.	Makawell	899	821	194.0	39.5	17.5	12	1902	Oakland, Cal.	San Francisco, Cal.
92694		Sch.	Makoutoff	64	57	74.5	22.7	7.6	8	1896	Benicia, Cal.	Tacoma, Wash.
93011	K. P. S. D.	Sch.	Malcolm Baxter, jr.	1,732	1,479	226.3	45.0	20.8	9	1900	Camden, Me.	Boston, Mass.
202250		Sch.	Malroe	12	10	41.3	13.6	4.4	3	1905	Unalakleet, Alaska	Nome, Alaska
91874		Sch.	Malby	26	25	47.0	16.4	4.6	5	1886	Norfolk County, Va.	Norfolk, Va.
92924	K. N. W. M.	*Sch.	Malvern	844	745	185.4	35.3	16.2	3	1899	Bath, Me.	Perth Amboy, N. J.
206556		Sch.	Malvina	17	16	43.0	15.8	4.4	3	1903	Key West, Fla.	Key West, Fla.
92404		Sch.	Malvina S. Anderson	43	28	73.2	23.3	4.3	5	1892	Handsboro, Miss.	New Orleans, La.
92420		Sch.	Mamie	11	11	36.7	14.7	3.4	3	1892	Bagdad, Fla.	Key West, Fla.
93337		Slp.	Mamie Lee	7	6	39.0	12.2	3.4	1	1902	Bayford, Va.	Cape Charles, Va.
207920		Slp.	Mamie Mister	24	19	56.2	18.4	4.8	3	1910	Champ, Md.	Crisfield, Md.
91208		Sch.	Mamie A. D.	12	11	45.9	15.4	3.8	2	1880	Madisonville, La.	Gulfport, Miss.
92706		Sch.	Mamie C. Daniels	9	6	43.8	11.4	2.8	1	1896	Morehead City, N. C.	Beaufort, N. C.
93252		Sch.	Mamie E. McClain	6	6	26.7	10.5	5.8	1	1902	Bremen, Me.	Waldoboro, Me.
91737		Slp.	Mamie E. Robinson	9	9	39.2	14.3	3.5	3	1884	Taylor's Island, Md.	Baltimore, Md.
91716		Cat.	Mamie and Kittie	6	5	30.5	13.2	3.0	1	1883	Patchogue, N. Y.	Patchogue, N. Y.
91177		Cat.	Mamy Rosa	5	5	28.0	12.5	2.9	0	1879	do	Do
202576	K. V. C. Q.	*Sch.	Manatawny	721	623	177.0	35.0	14.2	4	1905	Noank, Conn.	Philadelphia, Pa.
17171		Sch.	Manaway	63	60	68.5	23.3	5.8	3	1867	Camden, N. J.	Tappahannock, Va.
92696		*Sch.	MANDA	3,256	3,121	352.6	44.2	22.3	9	1896	Chicago, Ill.	Duluth, Minn.
201689	K. T. P. Q.	Sch.	MANGA REVA	2,214	2,052	284.5	42.5	24.7	25	1891	Glasgow, Scotland	New York, N. Y.
93247		Sch.	Manhasset	112	79	96.6	24.0	10.8	23	1902	Gloucester, Mass.	Boston, Mass.
16840		Slp.	Manhattan	36	26	56.0	21.5	5.0	1	1852	Brooklyn, N. Y.	New York, N. Y.
93165	K. R. C. J.	*Sch.	Manheim	955	866	195.0	35.0	17.6	4	1901	Noank, Conn.	Philadelphia, Pa.
91595		Sch.	Manie Hall	11	10	51.4	13.8	3.4	1	1883	Somerset County, Md.	Richmond, Va.
91643	K. C. B. M.	Sch.	Manie Saunders	279	234	125.0	32.0	8.6	5	1883	Marshallville, N. J.	Mount Desert Ferry, Me.
92818		Slp.	Manie B. Bradshaw	9	9	47.0	15.8	3.1	4	1897	Hopewell, Md.	Crisfield, Md.
92547		Sch.	Manie T. Venable	10	9	53.0	14.1	3.0	5	1893	Fairmount, Md.	Do
91500		Sch.	Manie W. Bradshaw	41	28	67.0	22.4	6.0	3	1882	Somerset County, Md.	Baltimore, Md.
92921	K. N. V. S.	Sch.	Manila	731	647	182.1	39.8	14.7	9	1899	North Bend, Oreg.	San Francisco, Cal.
92950		*Sch.	MANILA	5,039	4,667	436.0	50.2	24.5	11	1899	Chicago, Ill.	Duluth, Minn.
92835		Sch.	Manistee	12	8	45.3	14.3	3.2	1	1897	Wit, N. C.	Beaufort, N. C.
92728		Sch. y.	Manitou	31	29	52.3	16.3	6.7	3	1896	Cleveland, Ohio	Cleveland, Ohio
202621		Sch.	Manly	10	10	45.6	13.2	2.4	1	1905	Smyrna, N. C.	Beaufort, N. C.
92389	K. L. C. M.	Bkn.	Mannie Swan	776	648	166.0	36.1	18.5	9	1892	Camden, Me.	New York, N. Y.
92251		Sch.	Manteo	7	6	43.3	10.8	2.8	1	1890	Smyrna, N. C.	Beaufort, N. C.
201213		Slp. y.	Manzanita	7	7	28.5	11.8	3.7	1	1904	Tacoma, Wash.	Port Townsend, Wash.
92828	K. N. F. V.	*Sch.	Maple Hill	911	843	194.4	34.8	17.6	4	1897	Noank, Conn.	Philadelphia, Pa.
207927		Slp.	Mar Azul	6	6	22.4	9.7	5.0	3	1910	Culebra Island, P. R.	San Juan, P. R.
204411		Slp.	Marbaker	10	9	41.8	12.8	3.4	1	1907	Georgetown, S. C.	Georgetown, S. C.
92878		Sch.	Marblehead	15	8	48.0	14.6	3.2	1	1898	Smyrna, N. C.	Newbern, N. C.
92648		Cat.	Marcella	6	6	27.3	12.5	3.8	1	1895	Atlantic City, N. J.	Tuckerton, N. J.
91707		Slp.	March	9	9	33.9	13.8	3.7	2	1884	Princess Bay, N. Y.	New York, N. Y.
208057		Slp.	March Gale	6	5	38.5	12.2	2.7	3	1906	Hunting Creek, Va.	Crisfield, Md.
93083	K. R. D. V.	Slp. y.	Marchioness	31	25	54.0	15.6	6.0	2	1900	Bristol, R. I.	Tuckerton, N. J.
92638		*Sch.	MARCIA	2,337	2,132	302.0	40.2	19.6	8	1895	Chicago, Ill.	Duluth, Minn.
91566		Sch.	Marcia Bailey	73	69	73.0	22.0	6.4	3	1883	Columbia Falls, Me.	Machias, Me.
93190		Slp.	Marcie	7	7	39.6	14.0	2.8	5	1901	Oxford, Md.	Bridgeton, N. J.
92943		Slp.	Marcus	7	7	42.0	14.3	3.4	2	1899	Fairmount, Md.	Alexandria, Va.
90914		Sch.	Marcus L. Godfrey	24	16	52.0	17.8	4.9	5	1876	Dorchester, N. J.	Bridgeton, N. J.
201514	K. T. L. R.	Sch.	Marcus L. Urann	1,899	1,576	251.7	44.3	24.1	10	1904	Phippsburg, Me.	Boston, Mass.
90146		Sch.	Marcus L. Ward	62	59	70.0	23.3	6.0	3	1870	Newark, N. J.	Perth Amboy, N. J.
200124		Sch.	Margaritha L. P.	24	15	50.0	19.0	3.9	3	1903	Bonfouca, La.	New Orleans, La.
90067	J. G. W. D.	Sch.	Margaret	117	111	82.7	27.4	7.5	4	1859	Cherryfield, Me.	Machias, Pa.
93004		*Sch.	Margaret	228	205	112.8	30.0	9.5	5	1900	Wilmington, Del.	San Juan, P. R.

1 Formerly Lighthouse schooner Corinna.

2 Formerly schooner N. R. Godfrey.

3 Formerly British bark Pyrenees.

## MERCHANT SAILING VESSELS OF THE UNITED STATES—Continued.

Official No.	Signal letters.	Rig.	Name of vessel.	Gross tonnage.	Net tonnage.	Length.	Breadth.	Depth.	Crew.	When built.	Where built.	Home port (where permanent document issues).
						Feet.	Feet.	Feet.				
93032		Sch.	Margaret	115	79	94.2	24.9	9.8	18	1900	Essex, Mass.	Gloucester, Mass.
9397		*Sch.	Margaret	288	262	123.4	31.0	10.0	3	1900	Wilmington, Del.	Philadelphia, Pa.
201018		Slp. y.	Margaret	18	13	45.0	12.4	6.1	2	1904	Bristol, R. I.	New York, N. Y.
90149		Sch.	Margaret Ann	51	49	66.0	23.5	5.1	2	1870	Yonkers, N. Y.	Cold Spring, N. Y.
91033		Sch.	Margaret Ann	8	7	36.6	15.2	3.6	1	1877	Edenton, N. C.	Manteo, N. C.
92117		Sch.	Margaret C.	58	55	69.0	25.0	5.0	2	1889	San Francisco, Cal.	San Francisco, Cal.
20267		Sch.	Margaret D.	18	10	56.2	17.4	3.6	5	1905	Biloxi, Miss.	New Orleans, La.
20297		Sch.	Margaret Dillon	77	48	80.6	21.5	10.6	21	1905	Essex, Mass.	Boston, Mass.
91100		Sch.	Margaret Dora	8	8	50.0	11.4	2.8	4	1878	Smiths Island, Md.	Crisfield, Md.
201067	K. T. F. G.	Sch.	Margaret Huskell	2,114	1,870	252.3	48.0	20.5	12	1904	Camden, Me.	Boston, Mass.
17970		Sch.	Margaret Jane	7	7	40.0	12.5	2.7	2	1868	Bon Secour, Ala.	Mobile, Ala.
201378	K. T. J. G.	Sch.	Margaret Thomas	1,427	1,161	201.1	40.7	19.6	11	1904	Thomaston, Me.	Boston, Mass.
93162		Sch.	Margaret A. Travers	37	37	71.3	21.3	6.0	4	1901	Salisbury, Md.	Baltimore, Md.
92556	K. L. T. Q.	Sch.	Margaret B. Roper	414	357	148.1	36.1	10.4	7	1893	Bath, Me.	New York, N. Y.
96089	K. H. V. M.	Sch.	Margaret B. Roush	701	671	158.3	35.5	18.0	8	1890	Harrington, Me.	Do.
20746		*Sch.	Margaret M. Donohue	696	655	199.3	32.1	11.7	2	1910	Elkton, Md.	Wilmington, Del.
200843	K. T. C. D.	Sch.	Margaret M. Ford	365	291	132.0	34.5	11.7	5	1904	Vinalhaven, Me.	New York, N. Y.
93240		Sch.	Margaret P. Dennis	26	25	65.5	20.7	5.7	2	1902	Pocomoke City, Md.	Crisfield, Md.
90440		Sch.	Margaret and F. Moore	42	30	69.5	22.7	5.7	3	1872	James Island, Md.	Annapolis, Md.
93145		Slp.	Margarete	15	15	49.6	15.8	4.6	4	1901	Pocomoke City, Md.	Crisfield, Md.
92076	K. G. F. M.	Sch.	Margarete (whaling)	138	107	92.2	22.7	8.8	23	1889	Essex, Mass.	New Bedford, Mass.
91379		Sch.	Margoe E. Laird	18	17	56.3	15.4	4.0	7	1881	Crisfield, Md.	Crisfield, Md.
93175		Sch.	Margie Estelle	15	11	65.0	16.2	4.4	2	1901	Oriole, Md.	Cape Charles, Va.
93315		Slp.	Margie S.	6	6	37.6	12.8	3.2	4	1902	Monie, Md.	Crisfield, Md.
91569	K. B. J. V.	Sch.	Marguerite	108	81	88.0	23.5	8.4	7	1883	Essex, Mass.	Boston, Mass.
92001	K. F. G. B.	Sch. y.	Marguerite	76	65	86.7	20.2	10.7	10	1888	Boston, Mass.	New York, N. Y.
92139	K. G. Q. L.	Sch.	Marguerite	1,553	1,407	234.6	46.0	20.8	10	1889	Bath, Me.	Fall River, Mass.
92296		Slp.	Marguerite	10	9	35.0	14.3	3.5	1	1891	New Haven, Conn.	Newport, R. I.
92967		Cat.	Marguerite	7	7	28.0	11.4	3.6	1	1897	Atlantic City, N. J.	Tuckerton, N. J.
205466		Slp.	Marguerite	7	7	38.6	11.9	2.8	1	1906	East Moriches, N. Y.	Patchogue, N. Y.
92927		Sch.	Marguerite G.	8	7	40.7	13.5	3.5	2	1899	Bon Secour, Ala.	Mobile, Ala.
208136		Slp.	Marguritte	7	7	32.3	13.6	2.9	2	1910	Port Royal, S. C.	Beaufort, S. C.
91146		Sch.	Maria	64	61	70.0	25.3	6.0	2	1879	Newark, N. J.	Greenport, N. Y.
91996		Slp.	Maria	24	23	58.8	16.0	4.8	2	1888	St. Michaels, Md.	Annapolis, Md.
92607		Slp.	Maria	6	6	30.0	11.6	4.2	2	1894	Bayridge, N. Y.	Somers Point, N. J.
92657		Slp.	Maria	6	6	31.6	10.7	3.3	1	1894	Seattle, Wash.	Wrangell, Alaska.
206560		Slp.	Maria Amparo	19	19	48.0	17.5	6.0	4	1908	Mayaguez, P. R.	San Juan, P. R.
93232		Slp.	Maria Artau	18	18	39.0	12.0	6.0	3	1891	San Juan, P. R.	San Juan, P. R.
91494		Sch.	Maria Avery	17	17	56.7	16.5	4.6	6	1882	Pocomoke City, Md.	Crisfield, Md.
91639		Slp.	Maria D.	12	11	36.0	15.0	3.8	5	1883	Springs, N. Y.	Sag Harbor, N. Y.
206321		Slp.	Maria Dolores	7	7	40.0	14.0	5.5	3	1909	Ponce, P. R.	San Juan, P. R.
90069		Sch.	Maria L. Davis	61	58	72.3	22.5	5.9	2	1869	Greenport, N. Y.	Castine, Me.
92202	K. H. J. Q.	Sch.	Maria O. Teel	1,125	982	197.9	40.2	18.9	8	1890	Newburyport, Mass.	Boston, Mass.
17604		Sch.	Marian	86	81	78.9	20.1	6.1	3	1860	Millville, N. J.	Greenport, N. Y.
206091	K. W. V. N.	Sch. y.	Marian	39	34	60.5	18.6	7.7	1	1909	San Francisco, Cal.	San Francisco, Cal.
92741		Slp.	Marie	5	5	41.7	13.5	3.2	4	1896	Inverness, Md.	Crisfield, Md.
92823		Sch.	Marie	74	66	81.6	24.1	6.4	2	1897	Sharptown, Md.	Philadelphia, Pa.
91303		Sch.	Marie Chevallier	48	46	57.5	25.2	4.5	2	1881	San Francisco, Cal.	San Francisco, Cal.
92828		Slp.	Marie McDowell	7	7	42.6	13.8	3.0	1	1899	Pocomoke City, Md.	Tappahannock, Va.
92821		Slp.	Marie Somers	7	7	40.1	13.7	3.0	3	1897	Crisfield, Md.	Crisfield, Md.
17103		Sch.	Marietta	12	11	44.0	13.6	3.8	2	1840	Beaufort, N. C.	Newbern, N. C.
90022		Slp.	Marietta	11	11	36.5	15.2	3.8	1	1868	Islip, N. Y.	New York, N. Y.
207606		Slp. y.	Marigold	22	19	52.4	13.5	7.1	3	1910	Boston, Mass.	Do.
92353		Cat.	Marina B.	6	6	29.8	13.1	3.3	1	1891	Patchogue, N. Y.	Patchogue, N. Y.
91770		Sch.	Marina Marsicano	21	20	55.0	16.0	4.0	1	1885	San Francisco, Cal.	San Francisco, Cal.
93305		Slp.	Mario	6	6	26.0	6.4	5.0	2	1901	Culebra, P. R.	San Juan, P. R.
16846		Sch.	Marion	73	69	81.0	23.0	5.6	4	1848	Kingston, N. Y.	Norfolk, Va.
92532		Slp.	Marion	11	11	37.5	15.5	4.3	1	1893	Bellport, N. Y.	Annapolis, Md.
92948	K. P. D. N.	*Sch.	Marion	954	865	193.6	35.0	17.6	4	1899	Noank, Conn.	Philadelphia, Pa.
200645		Sch.	Marion	17	17	37.7	14.8	4.5	1	1904	Brunswick, Ga.	Savannah, Ga.
200647	K. S. V. W.	*Sch.	Marion	693	684	175.1	28.6	18.8	2	1863	Dundee, Scotland	New York, N. Y.
201363		Slp.	Marion	8	8	32.0	13.7	3.0	2	1904	Bridgeport, Conn.	Bridgeport, Conn.
93001	K. P. N. H.	*Sch.	Marion Chappell	1,595	1,484	243.3	43.8	22.0	3	1899	Noank, Conn.	New London, Conn.
91578	K. N. F. S.	Sch.	Marion Chilcutt	1,737	1,510	248.6	37.8	23.3	16	1882	Glasgow, Scotland	San Francisco, Cal.
16583		Slp.	Marion Lee	17	16	46.5	15.5	3.8	2	1883	Mathews County, Va.	Norfolk, Va.
91824		Sch.	Marion Mayfield	15	15	39.4	14.5	5.5	5	1863	Bought of United States	Tampa, Fla.
204006		Sch.	Marion Mayne	16	10	49.0	15.8	4.4	4	1886	Leesburg, N. J.	Bridgeton, N. J.
91140		Sch.	Marion R.	40	23	65.0	18.2	7.0	8	1897	Jacksonville, Fla.	Tampa, Fla.
93230	K. R. M. G.	Sch.	Marion L. Curtis	28	27	47.2	18.8	4.5	1	1879	Rock Island, N. Y.	Patchogue, N. Y.
90966		Sch.	Marion N. Cobb	459	360	150.7	34.9	11.8	7	1902	Rockland, Me.	New York, N. Y.
93269		Sch.	Marion W. Page	762	670	193.0	34.0	13.8	6	1876	Milan, Ohio	Duluth, Minn.
92590		Sch.	Mariposa	95	81	98.0	27.0	6.3	2	1902	San Francisco, Cal.	San Francisco, Cal.
93234		Slp. y.	Mariquita	18	17	41.0	13.6	7.4	3	1889	South Boston, Mass.	New York, N. Y.
208774		Sch.	Marjie Turner	6	4	69.3	24.0	9.8	14	1902	East Boothbay, Me.	Boston, Mass.
202118	K. T. V. R.	Sch.	Marjorie	421	336	37.0	11.8	2.4	1	1906	Beaufort, N. C.	Beaufort, N. C.
92118	K. G. M. S.	Sch.	Marjorie A. Spencer	421	336	141.7	32.4	11.5	7	1905	Willbridge, Me.	Bangor, Me.
126606	K. G. V. C.	Sch.	Marjory Brown	1,210	1,061	198.0	40.7	17.8	8	1889	Wilmington, Del.	New York, N. Y.
		Sch.	Mark Pendleton	534	456	149.4	34.7	12.8	8	1890	Bath, Me.	Do.

<sup>1</sup> Formerly barkentine Herbert Fuller.  
<sup>2</sup> Formerly Spanish schooner Maria Artau.

<sup>3</sup> Formerly a British bark Glenlyon.  
<sup>4</sup> Italian bark Angela E. Maria.

<sup>5</sup> Formerly British ship Kilbrannan.  
<sup>6</sup> Formerly schooner Cactus.

## MERCHANT SAILING VESSELS OF THE UNITED STATES—Continued.

Official No.	Signal letters.	Rig.	Name of vessel.	Gross tonnage.	Net tonnage.	Length.	Breadth.	Depth.	Crew.	When built.	Where built.	Home port (where permanent document issues).
						Feet.	Feet.	Feet.				
92050		Sch.	Mark Stevens.....	10	10	54.0	14.0	3.1	2	1888	St. Peters, Md.....	Crisfield, Md.
92479		Sch.	Markab.....	16	16	44.4	12.2	4.2	8	1888	New Rochelle, N. Y.....	Key West, Fla.
92069		Sch.	Marsala.....	80	54	76.0	22.1	8.4	16	1889	Essex, Mass.....	Gloucester, Mass.
93021		*Sch.	MARSALA.....	5,039	4,667	436.0	50.2	24.2	11	1900	Chicago, Ill.....	Duluth, Minn.
17223		Sch.	Marshall O. Wells.....	88	84	73.5	25.5	7.6	3	1867	Greenport, N. Y.....	New York, N. Y.
92697		*Sch.	MARTHA.....	3,256	3,121	352.0	44.2	22.3	9	1896	Chicago, Ill.....	Duluth, Minn.
92803		Sch.	Martha.....	91	77	118.0	24.0	5.8	7	1897	Orange, Tex.....	Port Arthur, Tex.
93339		Sch.	Martha.....	51	51	58.0	20.7	6.2	3	1902	Fogartyville, Fla.....	Tampa, Fla.
204020		Sch.	Martha.....	23	14	47.9	15.7	5.2	2	1905	San Francisco, Cal.....	New York, N. Y.
90330		Slp.	Martha A.....	57	54	66.6	26.2	5.2	2	1871	Northport, N. Y.....	Bridgeton, N. J.
17333		Sch.	Martha Ann.....	18	10	45.5	16.5	4.3	4			Baltimore, Md.
17877		Sch.	Martha A. Avery.....	32	30	57.5	18.0	6.6	3	1864	Frederica, Del.....	Annapolis, Md.
17550		Slp.	Martha C. Burnite.....	52	50	65.0	23.5	5.3	2	1864	Washington, N. J.....	New York, N. Y.
17048		Sch.	Martha D. Reid.....	50	47	66.0	22.6	5.8	3	1853	Smyrna, N. C.....	Perth Amboy, N. J.
92746		Sch.	Martha D. Thomas.....	10	7	46.3	12.3	3.5	1	1896	Straits, N. C.....	Beaufort, N. C.
17938		Sch.	Martha Davis.....	14	13	44.0	15.2	3.1	1	1868	Sharptown, Md.....	Alexandria, Va.
91529		Sch.	Martha Ellen.....	49	47	68.7	22.6	4.8	2	1882	Whitemarsh Island, Ga.....	Baltimore, Md.
202529		Sch.	Martha F.....	13	10	37.5	15.6	4.3	1	1905	Washington Harbor, Wis.....	Savannah, Ga.
204337		*Sch.	Martha G.....	14	14	46.7	12.8	3.3	1	1907	Norfolk, Va.....	Milwaukee, Wis.
16747		Slp.	Martha Jane.....	6	6	29.0	11.0	3.0	1	1860	Howkan, Alaska.....	Norfolk, Va.
205814		Slp.	Martha Logan.....	8	8	28.0	10.8	3.8	1	1908	Harris Neck, Ga.....	Sulzer, Alaska.
93327		Slp.	Martha M.....	13	9	36.0	15.5	4.1	2	1902	Dorchester, N. J.....	Savannah, Ga.
206119		Sch.	Martha Meerwald.....	27	16	53.0	19.0	5.0	6	1909	Wingate, Md.....	Bridgeton, N. J.
92819		Slp.	Martha M. Lewis.....	6	6	38.8	14.1	2.5	4	1897	Bath, Me.....	Crisfield, Md.
93122	K. Q. S. H.	Sch.	Martha P. Small.....	2,178	1,903	264.6	45.7	21.5	11	1901	St. Michaels, Md.....	Bath, Me.
91024		Sch.	Martha W. Jump.....	19	18	46.5	16.2	4.3	12	1877	Cambridge, Md.....	Richmond, Va.
91945		Sch.	Martha A. M. Johnson.....	25	24	68.2	16.8	4.0	1	1887	Bridgeton, N. J.....	Newport News, Va.
91473		Sch.	Martin Anderson.....	32	20	58.1	19.2	5.1	6	1882	Patchogue, N. Y.....	Bridgeton, N. J.
17954		Slp.	Martin M. Mott.....	15	14	39.6	15.1	4.1	1	1868	Baltimore, Md.....	Stonington, Conn.
91608		Sch.	Martin Sylvester.....	29	28	61.4	17.9	5.1	3	1883	Pocomoke City, Md.....	Annapolis, Md.
91482		Sch.	Martin Wagner.....	33	32	60.1	20.4	5.5	3	1882	San Francisco, Cal.....	Alexandria, Va.
90869		Sch.	Martinez.....	24	23	51.5	17.3	4.2	1	1876	Biloxi, Miss.....	San Francisco, Cal.
202641		Sch.	Marvel.....	14	9	49.0	18.2	3.1	5	1905	Darien, Conn.....	Gulfport, Miss.
13909		Sch.	Marvin D. White.....	27	26	60.0	14.9	4.0	1	1868	Talbot County, Md.....	Newbern, N. C.
16041		Sch.	Mary.....	52	50	68.8	22.2	5.4	1	1862	Portsmouth, N. H.....	Tappahannock, Va.
90247		Sch.	Mary.....	8	7	33.6	11.5	4.3	1	1811	Straits, N. C.....	St. George, Me.
90752		Sch.	Mary.....	9	9	39.6	12.0	3.5	1	1875	Norwalk, Conn.....	Newbern, N. C.
90885		Slp.	Mary.....	6	6	29.2	13.3	3.2	3	1876	Wolf River, Miss.....	Bridgeton, Conn.
90937		Sch.	Mary.....	9	9	39.5	13.0	3.3	4	1876	Pocomoke City, Md.....	Gulfport, Miss.
91612		Sch.	Mary.....	17	12	53.9	16.4	4.8	2	1883	San Francisco, Cal.....	Cape Charles, Va.
92322		Sch.	Mary.....	52	50	72.5	24.0	3.5	3	1891	Lacassine, La.....	San Francisco, Cal.
92589		Sch.	Mary.....	6	6	32.0	12.5	3.1	1	1894	Half Moon, Ga.....	Brashear, La.
93046		Slp.	Mary.....	16	12	42.8	16.7	4.2	1	1900	St. Michael, Alaska.....	Savannah, Ga.
93216		Sch.	Mary.....	62	38	79.3	17.2	3.9	5	1901	Hackberry, La.....	St. Michael, Alaska.
206606		Sch.	Mary.....	11	7	41.0	14.0	2.6	1	1909	Essex, Mass.....	Brashear, La.
209739		Sch.	Mary.....	140	93	113.8	25.7	12.0	24	1912	Atlantic City, N. J.....	Boston, Mass.
92412		Sch.	Mary A.....	6	6	29.2	13.3	3.4	1	1892	Buzzard Island, Ga.....	Somers Point, N. J.
93068		Slp.	Mary A.....	7	5	31.5	12.1	3.3	1	1900	Accomac, Va.....	Savannah, Ga.
93352		Sch.	Mary Adella.....	8	5	38.3	13.6	2.8	2	1902	Beaufort, N. C.....	Cape Charles, Va.
93366		Sch.	Mary Agnes.....	6	6	37.0	10.6	2.4	1	1903	Patchogue, N. Y.....	Beaufort, N. C.
90747		Slp.	Mary Alice.....	13	7	41.0	15.5	4.0	4	1875	Northport, N. Y.....	Bridgeton, N. J.
16491		Slp.	Mary Anna.....	15	14	41.8	15.5	4.1	2	1865	Ellsworth, Me.....	New York, N. Y.
17564	J. B. T. Q.	Sch.	Mary Augusta.....	198	175	104.0	27.4	11.9	4	1867	Bellport, N. Y.....	Bangor, Me.
16972		Slp.	Mary Bell.....	8	8	31.0	13.4	3.4	2	1864	Brook Haven, N. Y.....	Bridgeton, Conn.
17597		Sch.	Mary Bell.....	6	5	29.5	11.8	2.6	2	1865	Castine, Me.....	Norfolk, Va.
90089		Sch.	Mary Brewer.....	94	89	76.9	21.1	8.1	3	1852	Crisfield, Md.....	Rockland, Me.
92904		Sch.	Mary Britton.....	5	5	41.0	12.0	2.6	3	1890	Tottenville, N. Y.....	Crisfield, Md.
91579		Sch.	Mary Buckley.....	124	117	98.5	28.5	6.4	5	1883	Crisfield, Md.....	New York, N. Y.
92812		Slp.	Mary C.....	7	6	40.3	13.2	3.4	1	1897	Essex, Mass.....	Cape Charles, Va.
92546		Sch.	Mary Cabral.....	62	59	73.0	20.3	8.8	13	1893	Kennebunk Port, Me.....	Mobile, Ala.
8994	J. P. C. N.	Sch.	*Mary Curtis.....	435	361	136.7	32.5	14.5	7	1874	Gloucester, Mass.....	Rockland, Me.
206063	K. W. V. D.	Sch.	Mary De Costa.....	101	69	88.6	22.8	10.4	16	1909	Eureka, Cal.....	Boston, Mass.
91475	J. W. K. L.	Sch.	Mary Dodge.....	243	230	120.0	32.8	9.0	6	1882	Greenport, N. Y.....	San Francisco, Cal.
90320		Slp.	Mary E.....	8	8	36.7	15.0	4.2	1	1871	Boston, Mass.....	New Haven, Conn.
92360		Slp.	Mary E.....	8	8	30.2	13.0	4.0	2	1885	Hopkins, Va.....	Bridgeton, Conn.
93185		Slp.	Mary E.....	6	5	39.0	13.0	2.6	3	1901	Beaufort, N. C.....	Crisfield, Md.
201694		Sch.	Mary E.....	10	10	45.2	12.0	2.5	1	1905	Solomons, Md.....	Newbern, N. C.
99163		Sch.	Mary Eddison.....	41	41	66.2	20.2	6.2	8	1901	Essex, Mass.....	Bridgeton, N. J.
93208		Sch.	Mary Edith.....	72	51	80.0	21.5	8.6	13	1901	East Hartford, Conn.....	Boston, Mass.
17479		Sch.	Mary Eliza.....	22	21	46.0	17.5	4.6	1	1855	Somerset County, Md.....	Belfast, Me.
91205		Sch.	Mary Eliza.....	9	9	49.0	12.0	3.0	4	1879	Salisbury, Mass.....	Baltimore, Md.
17454		Sch.	Mary Elizabeth.....	22	21	49.0	14.0	5.0	6	1852	Staten Island, N. Y.....	Gloucester, Mass.
90082		Slp.	Mary Elizabeth.....	5	5	29.0	12.0	5.1	0	1851	Cambridge, Md.....	Bristol, R. I.
92113		Slp.	Mary Elizabeth.....	10	10	41.9	15.6	2.8	3	1889	Half Moon, Ga.....	Baltimore, Md.
93113		Slp.	Mary Elizabeth.....	15	11	36.9	16.9	4.2	1	1901	Charleston, S. C.....	Savannah, Ga.
17953		Slp.	Mary Ella.....	5	5	32.1	11.6	3.3	1	1869	Baltimore, Md.....	Charleston, S. C.
16067		Sch.	Mary Ellen.....	53	50	67.1	21.7	5.5	3	1859	do.....	Crisfield, Md.
16097		Slp.	Mary Ellen.....	7	6	33.3	11.3	3.2	1	1861	do.....	Baltimore, Md.

\* Formerly sloop Joseph J. Comstock.

\* Formerly schooner Ellen Tobin.

## MERCHANT SAILING VESSELS OF THE UNITED STATES—Continued.

Official No.	Signal letters.	Rig.	Name of vessel.	Gross tonnage.	Net tonnage.	Length.	Breadth.	Depth.	Crew.	When built.	Where built.	Home port (where permanent document issues).
						Feet.	Feet.	Feet.				
91878		Sch.	Mary Ellen	10	9	44.0	12.0	3.1	2	1886	Gloucester County, Va.	Norfolk, Va.
92127		Sch.	Mary Ellen	8	8	32.2	11.9	4.2	3	1889	Key West, Fla.	Key West, Fla.
93396		Slp.	Mary Ellen	11	8	33.0	12.2	3.2	1	1902	Lake Charles, La.	Port Arthur, Tex.
200455		Sch.	Mary Ellen	17	17	39.6	14.2	4.6	2	1903	Whatcom, Wash.	Port Townsend, Wash.
91410		Sch.	Mary Elmira	12	6	42.5	16.3	3.6	3	1882	Bonfouca, La.	New Orleans, La.
92833		Slp.	Mary Elvis	9	9	40.8	14.6	3.4	1	1897	Wayside, Md.	Washington, D. C.
91102		Slp.	Mary Emma	7	7	31.7	10.9	2.9	2	1878	Green Run, Md.	Chincoteague, Va.
91155		Slp.	Mary Emma	11	10	34.5	14.0	3.8	1	1878	Greenwich, Conn.	Newark, N. J.
91448		Slp.	Mary Emma	9	8	39.3	13.9	3.0	1	1882	Port Monmouth, N. J.	Perth Amboy, N. J.
91583		Slp.	Mary Emma	12	12	36.5	14.2	3.9	2	1883	Keyport, N. J.	New York, N. Y.
92048		Slp.	Mary Emma	10	5	40.1	13.8	3.6	3	1888	Cambridge, Md.	Bridgeton, N. J.
90015		Sch.	Mary Emmor	51	30	76.5	22.6	4.8	3	1873	Port Jefferson, N. Y.	Cape Charles, Va.
90086		Sch.	Mary Etta	28	27	51.0	20.0	5.0	8	1869	Wicomico County, Md.	Baltimore, Md.
92899		Sch.	Maryetta	11	8	42.4	13.8	3.1	2	1898	East Fowl River, Ala.	Mobile, Ala.
208257		Sch.	Mary Eva	10	10	37.4	13.9	3.0	1	1909	Grand Lake, La.	Brashear, La.
92559		Sch.	Mary Everett	19	18	46.0	15.6	3.9	3	1893	Brunswick, Ga.	Savannah, Ga.
91962		Slp.	Mary F.	8	7	29.4	12.7	3.6	1	1883	Glenwood, N. Y.	Washington, D. C.
91193		Sch.	Mary Fleetwood	10	9	44.4	14.3	4.0	1	1879	Newbern, N. C.	Newbern, N. C.
90867		Sch.	Mary Frances	9	9	49.5	13.1	3.6	6	1876	Dorchester County, Md.	Baltimore, Md.
90980		Sch.	Mary Francis	29	28	53.0	21.0	3.7	1	1877	San Francisco, Cal.	San Francisco, Cal.
92994		Sch.	Mary Francis	37	37	82.0	21.0	3.9	3	1899	Accotink, Va.	Alexandria, Va.
90568		Sch.	Mary Gallard	41	37	67.8	20.7	5.6	5	1873	Bridgeton, N. J.	Newbern, N. C.
17261		Slp.	Mary Gray	47	45	56.0	22.5	6.7	1	1848	Norwich, Conn.	New York, N. Y.
92800		Slp.	Mary Gunby	7	7	38.7	13.0	3.2	2	1897	Crisfield, Md.	Tappahannock, Va.
206221		Sch.	Mary H.	21	21	45.2	14.0	4.5	1	1909	Darien, Ga.	Brunswick, Ga.
92743		Slp.	Mary Hazel	8	8	40.0	13.7	3.1	2	1896	Wittman, Md.	Baltimore, Md.
90248		Sch.	Mary Jane	13	12	39.5	12.7	5.1	2	1871	Friendly, Me.	Machias, Me.
90731		Slp.	Mary Jane	9	6	31.5	10.2	3.1	2	1868	Nashville, Va.	Cape Charles, Va.
90774		Slp.	Mary Jane	7	8	31.8	11.0	2.8	1	1875	Patchogue, N. Y.	New York, N. Y.
203864		Slp.	Mary K.	10	6	38.6	14.3	3.1	1	1907	Mount Pleasant, N. C.	Newbern, N. C.
730		Sch.	Mary King	61	58	65.2	23.9	5.8	4	1853	Hoboken, N. J.	New York, N. Y.
17371		Sch.	Mary Langdon	116	97	78.6	22.1	8.5	3	1845	Thomaston, Me.	Rockland, Me.
16460		Slp.	Mary Lavinia	9	8	32.6	14.7	3.9	0	1861	Greenwich, Conn.	Stamford, Conn.
75430	J. M. H. F.	Sch.	Mary Lee	130	104	98.8	23.8	8.2	4	1872	Laurel, Del.	Washington, D. C.
203785		Sch.	Mary Lee	18	17	51.1	14.0	3.8	2	1906	Supply, N. C.	Wilmington, N. C.
90601		Sch.	Mary Ludwig	68	65	81.5	19.7	6.0	2	1874	South Haven, Mich.	Marquette, Mich.
90626		Sch.	Mary Lyon	334	317	138.0	26.2	12.0	5	1874	Port Huron, Mich.	Ogdensburg, N. Y.
92331		Sch.	Mary Manda	6	5	36.7	11.7	3.0	3	1891	Somerset County, Md.	Crisfield, Md.
91491		Sch.	Mary Mills	6	6	43.0	10.0	3.1	4	1882	Dorchester County, Md.	Baltimore, Md.
205626		Cat.	Mary Minerva	5	5	27.3	11.6	2.6	1	1908	Atlantic City, N. J.	Tuckerton, N. J.
92732		Slp.	Mary Parker	8	7	28.0	13.0	4.0	0	1896	Westerly, R. I.	New Haven, Conn.
92260		Sch.	Mary Ruffin	9	6	47.2	13.1	3.1	1	1891	Morehead City, N. C.	Beaufort, N. C.
90831		Sch.	Mary S.	24	20	49.0	16.6	4.2	2	1875	Straits, N. C.	Newbern, N. C.
93201		Slp.	Mary S.	7	7	40.0	14.1	2.7	5	1901	Wittman, Md.	Baltimore, Md.
203639		Sch.	Mary S.	12	12	36.1	12.5	6.0	2	1906	Rowley, Mass.	Newburyport, Mass.
203609		Slp.	Mary Sue	8	8	42.4	14.6	3.0	3	1906	Deepcreek, Va.	Crisfield, Md.
17335		Slp.	Mary Taylor	10	9	32.0	13.0	4.0	1	1861	Keyport, N. J.	Perth Amboy, N. J.
90836		Slp.	Mary Underhill	6	6	29.9	13.3	3.3	2	1874	Oyster Bay, N. Y.	Bridgeton, Conn.
92747		Slp.	Mary V.	8	8	40.7	14.4	3.5	6	1896	Fairbank, Md.	Baltimore, Md.
91356		Sch.	Mary Vickers	68	64	79.7	23.2	6.2	3	1881	Oxford, Md.	Crisfield, Md.
91077		Sch.	Mary Virginia	5	5	44.6	10.4	2.8	2	1877	Somerset County, Md.	Tappahannock, Va.
91802		Sch.	Mary Virginia	10	9	48.5	12.7	3.3	2	1885	do.	Newport News, Va.
17170	H. N. R. M.	Sch.	Mary Weaver	222	187	110.0	29.8	9.0	5	1867	Philadelphia, Pa.	Portland, Me.
91721		Sch.	Mary Wesley	5	5	45.5	11.4	3.0	1	1884	Somerset County, Md.	Annapolis, Md.
91368	J. V. M. C.	Bkn.	Mary Winkelman	522	482	155.3	36.9	13.0	8	1881	Seabeck, Wash.	San Francisco, Cal.
91988		Sch.	Mary Woolson	708	673	179.1	34.8	13.2	6	1888	West Bay City, Mich.	Port Huron, Mich.
90450		Slp.	Mary A. Bickley	13	8	42.0	15.2	4.5	3	1871	Dorchester, N. J.	Bridgeton, N. J.
13846		Sch.	Mary A. Bird	40	38	68.0	22.4	4.6	5	1867	Frederica, Del.	New York, N. Y.
91602		Sch.	Mary A. Bozman	14	8	52.0	13.7	4.2	2	1883	Somerset County, Md.	Tappahannock, Va.
90030		Sch.	Mary A. Fernandez	49	46	68.0	24.8	4.6	2	1869	San Francisco, Cal.	San Francisco, Cal.
91458	J. W. D. Q.	Sch.	Mary A. Fisher	116	110	95.5	26.9	6.6	4	1882	Sayreville, N. J.	Baltimore, Md.
92918		Sch.	Mary A. Gleason	65	32	78.4	21.3	8.0	13	1899	Essex, Mass.	New York, N. Y.
90776		Sch.	Mary A. Gregory	87	83	84.6	23.8	6.6	2	1875	Chicago, Ill.	Chicago, Ill.
91446	J. W. C. R.	Sch.	Mary A. Hall	381	341	143.0	33.0	11.9	7	1882	Belfast, Me.	Deer Isle, Me.
90315		Sch.	Mary A. Heywood	33	31	69.0	17.8	4.7	2	1871	Brooklyn, N. Y.	Annapolis, Md.
92373		Sch.	Mary A. Manuel	7	7	35.0	14.0	2.9	2	1891	Biloxi, Miss.	Gulfport, Miss.
92625	K. M. D. Q.	Sch.	Mary A. Whalen	134	127	108.0	25.0	11.2	22	1895	Essex, Mass.	Boston, Mass.
91582		Slp.	Mary A. White	74	70	74.0	24.0	5.0	4	1883	Boston, Mass.	Gloucester, Mass.
204983		Sch.	Mary B. Greer	79	49	85.2	21.4	9.1	16	1908	Essex, Mass.	Gloucester, Fla.
92029		Sch.	Mary B. Mitchell	1,229	1,129	211.7	37.0	18.3	6	1888	West Bay City, Mich.	Boston, Mass.
91574	K. B. L. R.	Sch.	Mary B. Wellington	426	365	129.7	31.0	15.1	5	1883	New Bedford, Mass.	Mount Desert Ferry, Me.
201629		Sch.	Mary C. Santos	122	89	97.4	24.5	11.6	21	1904	Essex, Mass.	Provincetown, Mass.
91653		Slp.	Mary C. Sharp	15	8	40.6	16.0	4.1	5	1884	Bridgeton, N. J.	Bridgeton, N. J.
206777		Sch.	Mary C. Sharpless	21	13	49.0	17.0	5.4	6	1909	Dorchester, N. J.	Do.
91891		Slp.	Mary E. Adams	10	5	39.6	14.6	3.2	2	1886	Seaford, Del.	Do.
17413		Sch.	Mary E. Anderson	40	38	58.2	21.0	5.2	3	1860	San Francisco, Cal.	Kodiak, Alaska.
208210		Slp.	Mary E. Burrus	8	6	32.1	13.6	3.6	1	1905	Engelhard, N. C.	Elizabeth City, N. C.
93261		Sch.	Mary E. Cooney	88	57	85.0	22.6	10.2	13	1903	Gloucester, Mass.	Pensacola, Fla.

<sup>1</sup> Formerly schooner *a* Abraham Cosgrove.  
<sup>b</sup> John Kelly.

<sup>1</sup> Formerly schooner John McGinnis.  
<sup>2</sup> Formerly schooner John M. Clayton.



## MERCHANT SAILING VESSELS OF THE UNITED STATES—Continued.

Official No.	Signal letters.	Rig.	Name of vessel.	Gross tonnage.	Net tonnage.	Length.	Breadth.	Depth.	Crew.	When built.	Where built.	Home port (where permanent document issues).
203612		Slp.	Mary E. Cranston	8	7	43.3	14.3	3.0	1	1906	Deepcreek, Va.	Cape Charles, Va.
90186		Sch.	Mary E. Cuff	41	39	62.0	21.3	4.8	2	1870	Glenwood, N. Y.	East Norwalk, Conn.
91426		Sch.	Mary E. Foble	22	21	61.5	16.5	4.2	2	1882	Dorchester County, Md.	Baltimore, Md.
92915	K. N. S. M.	Sch.	Mary E. Foster	950	839	202.2	40.2	15.9	11	1898	Port Blakeley, Wash.	Honolulu, Hawaii.
17579		Sch.	Mary E. Hoxie	34	20	58.5	17.8	5.6	5	1868	Noank, Conn.	Tampa, Fla.
92254	K. J. B. W.	Sch.	Mary E. Lynch	185	158	98.7	28.6	8.5	4	1890	Newcastle, Me.	Deer Isle, Me.
92503		Sch.	Mary E. McLachlan	1,762	1,692	251.0	41.0	16.2	6	1893	West Bay City, Mich.	Port Huron, Mich.
16884		Sch.	Mary E. Mills	44	42	60.0	21.3	5.3	2	1860	Staten Island, N. Y.	Patchogue, N. Y.
91351	J. V. K. N.	Sch.	Mary E. Morse	644	593	169.7	36.4	13.5	7	1881	Bath, Me.	New York, N. Y.
92319	K. J. P. W.	Sch.	Mary E. Olys	224	212	108.5	29.0	8.4	5	1891	do.	Bath, Me.
92633	K. M. F. II.	Sch.	Mary E. Palmer	1,526	1,377	221.6	42.0	19.7	10	1895	do.	Portland, Me.
17703	J. D. Q. R.	Sch.	Mary E. Pennell	251	196	110.0	28.1	11.2	6	1868	Harrington, Me.	Machias, Me.
92329		Sch.	Mary E. Reeves	9	6	45.5	12.3	3.1	1	1891	Davis, N. C.	Beaufort, N. C.
201272		Sch.	Mary E. Silveira	93	63	85.0	22.4	10.2	17	1904	Gloucester, Mass.	Boston, Mass.
91023		Sch.	Mary E. Smith	33	32	62.3	17.8	5.8	2	1877	Newburyport, Mass.	Portland, Me.
91600		Sch.	Mary E. Stevenson	18	10	55.0	15.0	4.7	2	1883	Somerset County, Md.	Crisfield, Md.
91833		Slp.	Mary E. Stone	10	10	32.5	13.0	4.0	3	1886	Gloucester, Mass.	Newburyport, Mass.
92903		Slp.	Mary E. Tyler	8	8	42.0	14.5	2.8	4	1898	Fishing Creek, Md.	Crisfield, Md.
91397		Sch.	Mary E. Webb	11	11	40.6	12.0	5.3	4	1882	Castine, Me.	Gloucester, Mass.
91714		Sch.	Mary E. Wrightson	9	9	46.1	14.0	3.4	5	1894	St. Michaels, Md.	Baltimore, Md.
93213	K. R. H. Q.	Sch.	Mary F. Barrett	1,833	1,564	241.4	43.3	24.7	9	1901	Bath, Me.	Bath, Me.
200226	K. S. N. D.	Sch.	Mary F. Curtis	121	85	101.3	24.0	11.2	16	1903	Essex, Mass.	Gloucester, Mass.
90445		Sch.	Mary F. Cushman	86	75	78.6	24.6	6.5	2	1872	Mount Desert, Me.	Machias, Me.
135203		Sch.	Mary F. Howlett	27	15	58.8	19.6	5.0	8	1876	Philadelphia, Pa.	Philadelphia, Pa.
209648		Sch.	Mary F. Sears	112	69	103.8	23.0	10.6	18	1912	Gloucester, Mass.	Gloucester, Mass.
90351		Sch.	Mary F. Sheppard	32	18	55.6	18.8	5.0	6	1871	Bridgeton, N. J.	Bridgeton, N. J.
92595		Sch.	Mary F. Smith	8	8	30.0	12.0	4.3	0	1894	Ellsworth, Me.	Vinalhaven, Me.
91229		Sch.	Mary G. Beattie	63	60	70.0	24.0	6.0	3	1880	City Island, N. Y.	New Haven, Conn.
91166		Sch.	Mary H. Cuckoo	16	15	46.6	17.1	4.6	6	1879	Dorchester County, Md.	Crisfield, Md.
92826		Slp.	Mary I. Woldsen	7	5	38.4	14.6	3.2	1	1897	Fairmount, Md.	Elizabeth City, N. C.
90662		Sch.	Mary J. Bond	35	23	61.6	20.7	6.1	3	1874	Crisfield, Md.	Baltimore, Md.
93276		Sch.	Mary J. Haynie	15	11	52.0	20.0	3.6	1	1902	Elizabeth City, N. C.	Elizabeth City, N. C.
91886		Sch.	Mary J. Lewis	14	9	52.0	14.2	4.0	7	1886	Somerset County, Md.	Crisfield, Md.
92765		Sch.	Mary J. Robbins	23	13	52.0	17.5	5.5	4	1897	Dorchester, N. J.	Bridgeton, N. J.
91836		Slp.	Mary J. Sampers	7	7	32.3	14.2	3.3	1	1886	Patchogue, N. Y.	Patchogue, N. Y.
91931		Sch.	Mary J. Ward	11	11	38.9	12.9	5.1	3	1887	Essex, Mass.	Gloucester, Mass.
206749	L. B. G. K.	Sch.	Mary L. Baxter	1,036	826	188.4	38.0	18.6	9	1909	do.	Bath, Me.
91609		Sch.	Mary L. Cooper	10	5	49.0	13.2	3.5	3	1882	Talbot County, Md.	Wilmington, Del.
92134	K. G. P. N.	Sch.	Mary L. Crosby	487	393	143.1	34.2	12.4	7	1889	Millbridge, Me.	Belfast, Me.
92130		Sch.	Mary L. Gardner	9	5	50.0	13.2	3.5	5	1889	Somerset County, Md.	Crisfield, Md.
90260		Sch.	Mary L. Harty	49	46	68.5	20.8	7.2	6	1871	Boothbay, Me.	Pensacola, Fla.
17875		Sch.	Mary L. McGee	38	27	61.0	18.4	5.8	8	1864	Baltimore, Md.	Newport News, Va.
91403		Slp.	Mary L. Robbins	15	8	40.5	15.5	4.4	4	1882	Cedarville, N. J.	Bridgeton, N. J.
91394		Sch.	Mary L. Vetra	21	16	64.4	16.2	4.2	4	1881	Cambridge, Md.	Crisfield, Md.
200482		Slp.	Mary M. Clark	10	10	45.5	16.5	3.9	2	1903	Whitehaven, Md.	Do.
91725		Slp.	Mary M. Owens	6	6	31.0	12.0	2.8	1	1884	Norfolk County, Va.	Norfolk, Va.
91226		Sch.	Mary N. Bourke	920	874	219.0	35.0	15.9	9	1889	Baraga, Mich.	Port Huron, Mich.
209187		Sch.	Mary P. Goulart	119	80	104.0	24.0	10.8	22	1911	Gloucester, Mass.	Gloucester, Mass.
93108	K. T. N. M.	Sch.	Mary P. Mosquita	85	57	84.5	22.7	9.0	17	1901	Essex, Mass.	New York, N. Y.
91049		Sch.	Mary S. Ewing	59	45	71.0	23.0	5.0	3	1878	Mauricetown, N. J.	Baltimore, Md.
91158		Sch.	Mary V. Rowe	8	7	50.0	12.4	3.0	5	1879	Somerset County, Md.	Crisfield, Md.
93000	K. P. N. B.	Sch.	Mary W. Bowen	2,153	1,907	246.1	46.5	21.9	10	1900	Bath, Me.	Fall River, Mass.
90527		Sch.	Mary W. Mears	33	21	57.5	18.9	5.0	5	1873	Bridgeton, N. J.	Bridgeton, N. J.
201423		Slp.	Mary W. Sommers	9	7	41.9	14.0	3.5	1	1904	Mearsville, Va.	Crisfield, Md.
92581	K. L. W. H.	Sch.	Mary E. H. G. Dow	1,264	1,207	208.5	40.2	19.5	10	1894	Bath, Me.	New York, N. Y.
90032	J. G. R. B.	Sch.	Mary Ann McCann	178	169	101.8	27.4	8.7	4	1869	Bangor, Me.	Bangor, Me.
90287		Sch.	Mary Ann Rebecca	18	17	53.0	14.4	4.5	1	1871	Hatteras, N. C.	Norfolk, Va.
90550		Sch.	Mary Ann Shea	50	48	78.7	21.2	3.6	3	1873	Occoquan, Va.	Washington, D. C.
92239		Sch.	Mary Elizabeth Small	25	23	51.2	20.0	4.0	1	1890	Big Flatty Creek, N. C.	Elizabeth City, N. C.
90763		Sch.	Mary Ellen Cook	132	126	118.0	25.0	7.0	4	1875	Grand Haven, Mich.	Marquette, Mich.
90629		Sch.	Mary Francis Cruz	46	44	60.0	22.0	4.6	1	1874	San Pablo, Cal.	San Francisco, Cal.
205081	K. W. P. B.	Sch.	Mary Manson Gruener	715	599	175.9	37.0	14.1	8	1908	Bath, Me.	New Haven, Conn.
17778		Sch.	Mary and Alice	33	23	57.6	20.8	6.3	2	1867	Somerset County, Md.	Newport News, Va.
92378		Slp.	Mary and Edna	5	5	26.0	8.9	5.0	2	1888	Bremen, Me.	Deer Isle, Me.
91999		Slp.	Mary and Ella	6	6	29.9	13.4	3.3	1	1888	Patchogue, N. Y.	Bridgeton, Conn.
92640		Slp.	Mary and Ella Hager	9	5	32.2	12.7	3.1	3	1895	Dorchester, N. J.	Bridgeton, N. J.
91357		Sch.	Mary and Ellen	36	27	64.4	20.8	6.3	6	1881	Baltimore, Md.	Crisfield, Md.
90985		Sch.	Mary and Emma	18	17	45.0	16.4	4.7	2	1877	East Haddam, Conn.	Baltimore, Md.
205952		Slp.	Mary and Ida	10	6	37.0	14.0	4.0	2	1908	Dividing Creek, N. J.	Bridgeton, N. J.
92932		Slp.	Mary and Inez	11	8	46.0	15.6	4.6	1	1899	Pocomoke City, Md.	Cape Charles, Va.
17291		Sch.	Mary and Margaret	21	13	49.3	16.6	4.3	5	1864	Newport, N. J.	Bridgeton, N. J.
16540		Sch.	Mary and Rebecca	18	17	44.7	14.0	4.6	2	1860	Washington, D. C.	Alexandria, Va.
92815		Slp.	Mary and Susan	6	6	40.0	14.3	2.8	3	1897	Holland Island, Md.	Crisfield, Md.
92751		Slp.	Mary and Susie	8	8	42.0	14.8	3.4	2	1896	Cabin Creek, Md.	Baltimore, Md.
92249		Sch.	Mary and Pearl Whitfield	19	11	49.9	18.3	4.0	3	1890	Gainesville, Miss.	New Orleans, La.
92111		Sch.	Maryland	22	21	57.6	17.9	4.7	2	1889	Pocomoke City, Md.	Newport News, Va.
93169		Sch.	Maryland	10	9	38.0	9.7	2.5	2	1901	Brick House, Va.	Richmond, Va.
201009		Sch.	Maryland	121	86	103.0	24.6	10.8	20	1904	Essex, Mass.	New York, N. Y.

1 Formerly schooner Mary E.

2 Formerly schooner Ellen Weissinger.

## MERCHANT SAILING VESSELS OF THE UNITED STATES—Continued.

Official No.	Signal letters.	Rig.	Name of vessel.	Gross tonnage.	Net tonnage.	Length.	Breadth.	Depth.	Crew.	When built.	Where built.	Home port (where permanent document issues).
201788		Sch.	Maryland	24	16	51.9	19.4	4.1	5	1905	Handsboro, Miss.	New Orleans, La.
204710		Sch.	Maryland	17	17	49.0	15.9	4.4	2	1907	Oxford, Md.	Baltimore, Md.
92540		Sch.	Mascot	5	5	41.8	11.2	2.7	2	1893	Salisbury, Md.	Do.
93144		*Slp.	Mascot	24	18	53.3	19.4	3.2	2	1901	Phippsburg, Me.	Newport, R. I.
92225		Slp.	Mascott	13	13	37.0	15.9	3.9	1	1890	Port Republic, N. J.	Somers Point, N. J.
90157		Slp.	Masonic Guide	10	9	42.5	15.2	3.6	6	1870	Crisfield, Md.	Crisfield, Md.
92100	K. G. J. W.	Sch.	Massasoit	1,377	1,212	216.8	43.1	21.0	7	1889	Bath, Me.	New Haven, Conn.
90894		Sch.	Master Mariner	39	37	56.0	21.4	4.6	1	1876	San Francisco, Cal.	San Francisco, Cal.
92132	K. G. P. J.	Bk.	Matanzas	1,028	929	196.3	37.4	17.5	9	1889	Bath, Me.	New York, N. Y.
92954		Sch.	Matanzas	2,600	2,525	324.0	45.5	21.5	6	1899	West Bay City, Mich.	Duluth, Minn.
93319		Sch.	Matchless	107	73	93.7	23.6	10.6	21	1902	Essex, Mass.	Provincetown, Mass.
91951		Sch.	Matilda	37	28	60.6	21.1	5.8	10	1887	Marion, Md.	Tappahannock, Va.
202221		Sch.	Matilda	192	92	79.0	29.0	6.2	3	1905	San Francisco, Cal.	San Francisco, Cal.
91163		Sch.	Matilda L.	50	47	65.8	21.0	5.4	2	1879	Smyrna, Del.	Norfolk, Va.
90283		Sch.	Matinee	36	34	51.6	18.6	5.6	3	1871	San Francisco, Cal.	Kodiak, Alaska.
203131	L. B. R. G.	Sch.	Matthew S. Greer	110	75	103.0	23.2	11.4	16	1910	Essex, Mass.	Boston, Mass.
85754		Sch.	Mattie	58	50	72.0	23.5	5.8	3	1882	Patchogue, N. Y.	Patchogue, N. Y.
91842		Slp.	Mattie	9	6	40.0	13.9	3.5	3	1885	Solomons Island, Md.	Bridgeton, N. J.
92919		Sch.	Mattie	12	12	40.6	13.0	3.7	4	1899	Miami, Fla.	Key West, Fla.
200614		Slp.	Mattie	10	9	33.6	14.3	4.8	2	1904	Charleston, S. C.	Charleston, S. C.
91658		Slp.	Mattie B.	10	6	36.8	14.0	4.0	3	1884	Cedarville, N. J.	Bridgeton, N. J.
92980		Slp.	Mattie Crosswell	7	7	42.0	13.5	3.6	1	1899	Oriole, Md.	Crisfield, Md.
92432		Sch.	Mattie H.	8	8	30.0	13.0	6.0	1	1892	Eden, Fla.	St. Augustine, Fla.
93069		Sch.	Mattie H.	6	6	28.5	12.7	4.0	1	1899	Port Republic, N. J.	Somers Point, N. J.
92985		Sch.	Mattie J.	10	7	40.3	14.2	3.3	2	1899	Biloxi, Miss.	Gulfport, Miss.
91856		Slp.	Mattie Lee	7	6	34.4	13.1	3.3	2	1886	Pocomoke City, Md.	Tappahannock, Va.
92308		Sch.	Mattie May	7	7	36.0	10.8	3.4	1	1891	Hatteras, N. C.	Manteo, N. C.
92686		Sch.	Mattie May	14	10	44.5	15.4	3.7	1	1895	Ocracoke, N. C.	Newbern, N. C.
209752		Slp.	Mattie May	10	10	30.2	15.9	3.6	1	1912	Darien, Ga.	Brunswick, Ga.
91645	K. C. B. T.	Sch.	Mattie Newman	354	282	140.6	34.0	9.8	5	1883	Yorktown, Va.	Tuckerton, N. J.
91463		Sch.	Mattie Winship	77	73	76.5	22.0	7.7	13	1882	Gloucester, Mass.	Gloucester, Mass.
92820		Slp.	Mattie A. Walston	7	7	39.6	13.8	3.0	4	1897	Crisfield, Md.	Crisfield, Md.
91654		Slp.	Mattie B. Sheppard	14	9	40.6	15.8	4.0	4	1884	Bridgeton, N. J.	Bridgeton, N. J.
92317		Sch.	Mattie F. Culver	26	16	61.0	17.0	5.0	2	1891	Tyaskin, Md.	Newport News, Va.
91695		Sch.	Mattie F. Dean	48	32	68.0	25.0	5.8	5	1884	Madison, Md.	Alexandria, Va.
91570	K. B. L. H.	Sch.	Mattie J. Alles	229	190	120.8	30.0	8.9	5	1883	Yarmouth, Me.	Machias, Me.
90448		Sch.	Mattie L. Ford	32	20	56.2	19.1	5.0	3	1872	Bridgeton, N. J.	Baltimore, Md.
92986		Slp.	Mattie L. Tyler	5	5	35.5	12.6	2.6	3	1899	Pocomoke City, Md.	Cape Charles, Va.
91906		Sch.	Mattie P. Flavell	33	22	61.4	19.3	5.8	7	1887	Bridgeton, N. J.	Somers Point, N. J.
92829		Sch.	Mattie W. Porter	28	26	62.8	17.0	4.7	11	1897	Port Republic, N. J.	Do.
16682		Sch.	Maud	32	19	59.7	21.2	4.1	4	1867	Bonfouca, La.	New Orleans, La.
17904		Sch.	Maud	13	12	42.0	14.0	4.2	2	1868	Annamessux, Md.	Tappahannock, Va.
91539		Sch.	Maud	33	24	61.0	21.4	4.2	2	1883	Marcus Hook, Pa.	Wilmington, Del.
91868		Sch.	Maud	7	6	40.7	10.6	2.4	1	1886	Beaufort, N. C.	Beaufort, N. C.
92848		Sch.	Maud	13	13	44.5	14.6	3.2	1	1898	do.	Newbern, N. C.
93318		Slp.	Maud	8	8	41.0	14.4	3.7	5	1902	Monie, Md.	Crisfield, Md.
92745		Slp.	Maud Bennett	10	5	43.7	14.9	3.6	1	1896	Crisfield, Md.	Annapolis, Md.
201996		Slp.	Maud E.	16	11	55.2	15.6	3.8	2	1905	Atlantic City, N. J.	Somers Point, N. J.
91644		Slp.	Maud Muller	9	8	37.4	14.6	3.7	1	1883	Wicomico County, Md.	Crisfield, Md.
91537		Sch.	Maud S.	45	43	59.1	19.2	5.1	1	1883	Millbridge, Me.	Ellsworth, Me.
91541		Sch.	Maud S.	79	44	79.6	23.0	8.2	5	1883	Bath, Me.	Portland, Me.
91594		Sch.	Maud S.	25	17	59.0	17.1	4.9	2	1883	Pocomoke City, Md.	Alexandria, Va.
91734		Slp.	Maud S.	9	9	42.5	14.9	3.6	1	1884	Dorchester County, Md.	Cape Charles, Va.
92613		Cat.	Maud S.	5	5	26.3	11.8	3.3	3	1886	Somers Point, N. J.	Wilmington, Del.
205460		Sch.	Maud Thomas	44	38	72.0	21.3	6.0	3	1908	White Haven, Md.	Crisfield, Md.
106199	K. B. Q. S.	Sch.	Maud B. Krum	687	633	159.1	35.5	16.7	10	1883	Bat. Me.	Boston, Mass.
91214		Sch.	Maud B. Murray	17	16	43.2	15.0	5.3	2	1881	Boothbay, Me.	Gloucester, Mass.
92887		Slp.	Maud E. Talmage	8	5	40.7	15.9	3.7	1	1898	Gulfport, Va.	Cape Charles, Va.
200862		Sch.	Maud F. Silva	88	57	85.0	22.5	10.2	18	1904	Gloucester, Mass.	Gloucester, Mass.
91663	K. C. H. W.	Sch.	Maud H. Dudley	392	327	139.3	33.2	10.7	6	1884	Bath, Me.	Bath, Me.
91544		Slp.	Maud M. Robbins	14	7	44.0	16.0	4.4	4	1883	Port Norris, N. J.	Bridgeton, N. J.
91786		Slp.	Maud V. Mills	10	9	41.0	14.5	3.5	1	1885	Dorchester County, Md.	Cape Charles, Va.
92458		Slp.	Maude Andrew	7	6	26.0	12.0	4.3	2	1892	Harwich, Mass.	Nantucket, Mass.
93066	K. Q. G. M.	Sch.	Maude Palmer	1,745	1,485	231.6	42.6	23.5	9	1900	Bath, Me.	Boston, Mass.
91922		Sch.	Maurice B. Grover	2,147	1,986	281.4	40.6	23.8	10	1887	Cleveland, Ohio	Cleveland, Ohio.
210411	L. C. N. K.	Sch.	Maurice R. Shaw	803	803	200.0	35.0	12.4	3	1912	Chesapeake City, Md.	Philadelphia, Pa.
92982		Sch.	Maurice W. Costen	9	9	52.0	14.6	2.8	5	1899	Monie, Md.	Crisfield, Md.
210473		Slp. y.	†Mavourneen	8	8	40.0	10.0	5.8	2	1910	East Boothbay, Me.	Chicago, Ill.
93204		Sch. y.	Mavis	32	31	58.7	15.9	7.8	6	1901	do.	New York, N. Y.
92684	K. M. L. T.	Sch.	Maweema	453	392	156.0	36.0	11.8	9	1895	Fairhaven, Cal.	San Francisco, Cal.
93249		Sch.	Maxie	85	68	93.1	23.0	5.8	1	1902	Freeport, Fla.	Pensacola, Fla.
93103	K. R. L. D.	Sch.	Maxine Elliot	111	75	95.0	24.0	10.0	22	1901	Essex, Mass.	Gloucester, Mass.
92218		Sch.	May	8	7	44.8	12.8	3.0	2	1890	Jones Creek, Md.	Annapolis, Md.
93383		Sch.	May	21	18	55.0	16.4	4.8	2	1903	Southport, N. C.	Wilmington, N. C.
200576		Slp.	May	8	6	32.6	13.4	2.6	1	1903	Bon Secour, Ala.	Gulfport, Miss.
206908		Sch.	May	7	7	34.8	12.8	2.8	2	1902	Corpus Christi, Tex.	Port Lavaca, Tex.
91811		Slp.	May Bateman	16	9	42.7	15.6	4.2	4	1885	Bridgeton, N. J.	Bridgeton, N. J.
92338		Sch.	May Bell	10	10	46.5	12.9	3.9	1	1891	North River, N. C.	Beaufort, N. C.

† Formerly schooner Grace Bailey.

‡ Formerly bark Amy.

† Exempt.



## MERCHANT SAILING VESSELS OF THE UNITED STATES—Continued.

Official No.	Signal letters.	Rig.	Name of vessel.	Gross tonnage.	Net tonnage.	Length.	Breadth.	Depth.	Crew.	When built.	Where built.	Home port (where permanent document issues).
						Feet.	Feet.	Feet.				
93313		Sch.	May Belle	22	13	54.0	18.1	3.9	4	1902	Biloxi, Miss.	Gulfport, Miss.
205476		Sch.	May Date	14	14	38.0	11.6	5.0	2	1908	Seattle, Wash.	Port Townsend, Wash.
16536		Sch.	May Flower	25	14	55.5	16.4	4.1	1	.....	Prize	Richmond, Va.
91631		Slp.	Mayflower	9	5	35.2	14.0	3.5	2	1883	Cedarville, N. J.	Camden, N. J.
91890		Sch.	May Flower	42	40	61.0	20.4	4.6	2	1886	Keyport, N. J.	Perth Amboy, N. J.
91897		Sch.	May Flower	9	6	50.0	14.0	2.8	3	1886	Calvert County, Md.	Crisfield, Md.
92005		Sch.	May Flower	90	86	80.5	26.5	6.2	4	1888	San Francisco, Cal.	San Francisco, Cal.
92042		Slp.	May Flower	6	5	34.7	11.6	2.6	2	1888	Greenback, Va.	Chincoteague, Va.
92548		Sch.	May Flower	10	10	53.0	15.0	3.0	5	1893	St. Peters, Md.	Crisfield, Md.
92825		Slp.	May Flower	6	5	40.0	12.5	4.2	2	1897	Tappahannock, Va.	Tappahannock, Va.
93283		Slp.	May Flower	6	6	27.0	11.0	4.0	2	1901	Fajardo, P. R.	San Juan, P. R.
200240		Sch.	May Flower	18	11	49.9	17.3	3.8	4	1903	Biloxi, Miss.	Gulfport, Miss.
201193		Sch.	May Flower	15	15	38.0	11.2	4.7	3	1903	Rio Grande, P. R.	San Juan, P. R.
209118		Sch.	Mayflower	8	8	35.3	12.2	3.2	1	1910	Nukleek, Alaska	St. Michael, Alaska
93326		Sch.	May Queen	23	13	58.7	16.6	4.4	2	1902	Newbern, N. C.	Newbern, N. C.
92834		Slp.	May S.	10	10	39.0	15.6	3.0	1	1895	St. Augustine, Fla.	St. Augustine, Fla.
204530		Sch.	May F. Patterson	58	34	64.0	22.5	6.4	5	1907	Essex, Mass.	Greenville, N. Y.
93102	K. Q. N. G.	Sch.	May V. Neville	1,191	1,042	195.0	40.2	18.4	8	1901	Bath, Me.	New Haven, Conn.
92364	K. J. S. Q.	Sch.	May and Anna Beswick	149	106	95.0	27.0	6.0	4	1891	Milford, Del.	Washington, D. C.
93129		Sch.	Mayaguezana	4	42	59.0	16.0	7.0	6	1878	Mayaguez, P. R.	San Juan, P. R.
93230		Sch.	Maylee	7	7	28.8	12.1	3.3	3	1901	Baileys Bluff, Fla.	Tampa, Fla.
201687		Slp.	Maynard B.	8	6	31.4	10.6	5.4	1	1905	Bremen, Me.	Deer Isle, Me.
90091		Sch.	Medora	22	21	50.7	15.9	6.3	1	1849	Hoboken, N. J.	Rockland, Me.
210170		Sch. y.	Medora	28	28	62.2	14.5	7.5	6	1912	New York, N. Y.	New York, N. Y.
91924		Slp.	Medora Fisher	66	63	69.0	23.4	5.9	3	1887	South River, N. J.	Patchogue, N. Y.
17221		Slp.	Metowax	37	35	56.4	19.8	5.0	3	1850	Brookhaven, N. Y.	Greenville, N. Y.
206737	L. B. G. J.	Sch.	Melbourn P. Smith	650	528	174.7	35.8	13.0	7	1909	Millbridge, Me.	New York, N. Y.
91253		Sch.	Melbourne	510	484	168.8	31.6	12.6	6	1880	St. Clair, Mich.	Detroit, Mich.
91509		Sch.	Melia and Bee	6	6	35.6	13.7	3.3	4	1882	Dorchester County, Md.	Crisfield, Md.
91277	J. T. W. M.	Sch.	Melissa Trask	236	198	113.2	29.2	9.7	4	1880	Brewer, Me.	Ellsworth, Me.
90328		Slp.	Melissa Washington	10	9	36.5	15.2	3.4	2	1871	Somerset County, Md.	Baltimore, Md.
91204		Sch.	Melissa Webster	10	6	47.5	12.3	3.3	2	1873	.....do.	Tappahannock, Va.
93198		Slp.	Melissa W. Lawrence	10	10	48.0	15.5	4.2	6	1901	Oriole, Md.	Crisfield, Md.
17884		Sch.	Melissa and Wesley	33	31	55.8	17.6	5.9	3	1864	Somerset County, Md.	Tappahannock, Va.
91309		Sch.	Melitta	68	68	88.0	20.5	5.6	4	1881	Manitowoc, Wis.	Detroit, Mich.
90828		Sch.	Melrose	24	23	52.0	20.4	3.6	1	1875	San Francisco, Cal.	San Francisco, Cal.
93272	K. R. S. M.	Sch.	Melrose	615	542	175.4	37.9	13.9	8	1902	Hoquiam, Wash.	Do.
93195		Slp.	Melson	7	7	39.0	13.4	3.2	4	1901	St. Peters, Md.	Crisfield, Md.
90802		Sch.	Melville	12	11	38.3	13.2	4.0	1	1875	Hatteras, N. C.	Newbern, N. C.
93192		Sch.	Melvin D. Nutter	11	11	55.0	15.0	3.8	2	1901	Oriole, Md.	Norfolk, Va.
90657		Sch.	Melvin S. Bacon	614	584	182.0	33.5	13.6	6	1874	Vermilion, Ohio.	Cleveland, Ohio.
16412		Sch.	Melvina	270	257	133.5	27.9	10.2	6	1863	Sheboygan, Wis.	Port Huron, Mich.
90447		Sch.	Melvina	6	6	27.5	12.4	2.9	1	1872	Newbern, N. C.	Elizabeth City, N. C.
92142		Sch.	Melvina	36	35	62.0	22.3	3.2	1	1889	San Francisco, Cal.	San Francisco, Cal.
92273		Slp.	Melvina	6	5	24.6	10.2	4.6	0	1887	Brooksville, Me.	Castine, Me.
91899		Sch.	Mena Branch	5	5	39.9	10.0	2.6	1	1886	Morehead City, N. C.	Beaufort, N. C.
92091		Sch.	Menard Bros.	20	12	53.9	18.0	4.2	3	1889	Bayou LaComb, La.	New Orleans, La.
200319		Sch.	Mendocino	79	50	87.0	21.3	10.0	6	1903	Gloucester, Mass.	Galveston, Tex.
91551		Sch.	Menominee	455	433	166.2	33.1	10.9	5	1883	Milwaukee, Wis.	Ogdensburg, N. Y.
91152		Sch.	Mentor	82	78	73.5	23.6	6.7	3	1879	Phippsburg, Me.	Castine, Me.
155201	K. J. Q. F.	Sch. y.	Mercedes	22	21	46.6	16.2	5.2	0	1891	Tottenville, N. Y.	Boston, Mass.
205529		Sch.	Mercedes Baltar	19	11	50.0	17.7	3.8	4	1908	Biloxi, Miss.	Gulfport, Miss.
92428		Sch.	Merchant	30	26	56.0	18.0	3.6	2	1892	Cocoa, Fla.	Tampa, Fla.
92905		Slp.	Merl	5	5	35.0	12.6	3.1	1	1898	Hopewell, Md.	Annapolis, Md.
92039		Sch. y.	Merlin	21	20	44.0	14.4	6.0	2	1888	Fort Howard, Wis.	Milwaukee, Wis.
92187	K. H. F. N.	Sch. y.	Merlin	96	92	96.1	23.3	10.2	11	1889	Boston, Mass.	Boston, Mass.
92585	K. M. F. V.	Sch.	Merriam	855	823	193.1	34.7	16.0	3	1894	Noank, Conn.	Philadelphia, Pa.
203197		Sch.	Merrimac	640	595	182.6	35.0	12.0	4	1906	Pocomoke City, Md.	Baltimore, Md.
92505		Sch.	Mertis H. Perry	61	36	73.6	20.6	8.8	13	1893	Essex, Mass.	Southwest Harbor, Me.
92527		Slp.	Merty	7	6	26.1	11.8	4.8	2	1893	Cape Elizabeth, Me.	Portland, Me.
203214	K. V. M. D.	Sch.	Mesina	148	148	94.5	27.0	9.2	5	1906	Tompkins Cove, N. Y.	New York, N. Y.
90300		Sch.	Messenger	9	8	45.6	13.1	3.4	2	1878	Somerset County, Md.	Newport News, Va.
92489		Slp.	Mess Mate	7	6	34.7	11.7	5.6	1	1893	Cushing, Me.	Rockport, Me.
100255		Sch.	Metacomet	852	819	176.0	34.1	17.6	3	1880	Detroit, Mich.	New York, N. Y.
92304	K. J. N. F.	Sch.	Meteor	600	518	177.3	38.4	13.5	9	1891	Port Blakeley, Wash.	San Francisco, Cal.
92410	K. L. F. J.	Sch.	Meteor	125	96	92.6	24.0	10.2	8	1892	Essex, Mass.	Gloucester, Mass.
93340		Sch.	Meteor	14	13	44.2	12.5	3.2	1	1902	Smyrna, N. C.	Beaufort, N. C.
200325		Lgr.	Meteor	7	5	35.0	11.4	3.2	1	1903	Morgan City, La.	Brashear, La.
204750		Sch.	Meteor	7	7	38.0	14.0	2.3	1	1907	Matagorda, Tex.	Port Lavaca, Tex.
92726	K. M. S. Q.	Sch.	Metha Nelson	460	399	156.0	36.0	11.9	8	1896	Fairhaven, Cal.	San Francisco, Cal.
92701	K. M. Q. R.	Sch.	Methebesec	376	318	136.4	31.0	11.8	5	1896	Rockland, Me.	Rockland, Me.
93111	K. Q. R. B.	Sch.	Metinic	261	172	112.1	31.4	9.8	4	1901	.....do.	Do.
93093		Slp.	Metompkin	11	11	45.0	16.6	4.2	1	1900	Gulford, Va.	Cape Charles, Va.
93146		Slp. y.	Meudon	9	9	33.7	11.4	5.1	1	1901	Shooter Island, N. Y.	Newark, N. J.
91941		Sch.	Miami	38	36	56.0	20.7	4.4	1	1887	Alameda, Cal.	San Francisco, Cal.
91269		Sch.	Michael Martin	30	19	56.0	18.5	5.5	10	1880	Baltimore, Md.	Wilmington, Del.
210419		Slp. y.	Michigan	10	10	42.7	10.5	5.6	4	1912	City Island, N. Y.	Chicago, Ill.
91307		Sch.	Middlesex	618	587	186.0	32.5	12.4	7	1881	St. Clair, Mich.	Cleveland, Ohio.

! Formerly Spanish schooner Mayaguezana.  
 \* Formerly schooner-yacht Oriole.

‡ Formerly schooner Iron State.  
 † Exempt.

## MERCHANT SAILING VESSELS OF THE UNITED STATES—Continued.

Official No.	Signal letters.	Rig.	Name of vessel.	Gross tonnage.	Net tonnage.	Length.	Breadth.	Depth.	Crew.	When built.	Where built.	Home port (where permanent document issues).
						Feet.	Feet.	Feet.				
92289		Slp.	Mignon	5	5	27.1	11.3	3.3	2	1891	Key West, Fla.	Key West, Fla.
75730		Sch.	Mike Corry	380	361	153.6	29.3	10.8	6	1874	Two Rivers, Wis.	Detroit, Mich.
93048	K. Q. D. J.	Sch. y.	Milladi	31	26	56.7	15.2	8.0	4	1900	South Boston, Mass.	Richmond, Va.
92908		Slp.	Milcah A. Parks	7	7	40.0	13.7	3.0	2	1894	Fairmount, Md.	Alexandria, Va.
92355		Sch.	Mildred	8	8	47.0	13.0	3.5	5	1891	Somerset County, Md.	Crisfield, Md.
201510		Slp.	Mildred	9	5	32.0	11.8	6.3	2	1904	Wiscasset, Me.	Deer Isle, Me.
208729		Sch.	Mildred	81	67	82.0	22.0	5.5	4	1911	Solomons, Md.	Washington, D. C.
93317		Slp.	Mildred B	8	8	42.5	14.4	3.9	4	1902	Oriole, Md.	Crisfield, Md.
92962		Slp.	Mildred Bennett	8	8	42.0	14.2	3.3	4	1899	Fairmount, Md.	Cape Charles, Va.
92468		Sch.	Mildred Goudy	24	22	44.5	16.1	3.9	1	1892	Kennebunk, Me.	Portland, Me.
209470		Slp.	Mildred Lee	7	6	39.0	13.8	3.3	1	1903	Youngs Creek, Va.	Cape Charles, Va.
92690		Sch.	Mildred May	54	53	69.4	22.4	6.1	3	1896	Brooksville, Me.	Deer Isle, Me.
93333		Sch.	Mildred May	59	53	80.1	22.2	5.6	4	1902	Elizabeth City, N. C.	Baltimore, Md.
200011		Sch.	Mildred Robinson	121	86	98.4	24.2	11.4	17	1903	Essex, Mass.	Boston, Mass.
92271		Sch.	Millard	86	82	83.0	23.0	6.2	2	1891	Athens, N. Y.	Albany, N. Y.
92814		Slp.	Millard	5	5	37.0	12.4	2.8	4	1897	Crisfield, Md.	Crisfield, Md.
92022		Sch.	Millie Frank	60	47	68.0	23.8	5.9	3	1870	Port Jefferson, N. Y.	Newport News, Va.
92265	K. J. D. P.	Sch.	Millie R. Bohannan	686	579	162.5	36.9	13.2	7	1891	Milford, Del.	Philadelphia, Pa.
91923	K. D. S. C.	Sch.	Millville	365	305	134.0	30.2	11.9	6	1887	Camden, N. J.	Do.
91389		Sch.	Milton Ross	18	17	52.1	15.6	4.5	3	1881	Baltimore, Md.	Newport News, Va.
93191		Slp.	Milton F. Yeakel	7	7	42.0	14.2	3.3	4	1901	St. Peters, Md.	Crisfield, Md.
93299		Sch.	Milton S. Lankford	18	18	63.5	17.6	4.8	2	1902	Oriole, Md.	Newport News, Va.
203280		Slp. y.	Mimosa II	18	15	48.5	12.0	6.5	2	1903	South Boston, Mass.	New York, N. Y.
92922		Sch.	Mina Perry	18	12	54.5	15.8	3.9	1	1899	Smyrna, N. C.	Beaufort, N. C.
93130	K. Q. T. R.	Sch.	Mindoro	679	642	184.0	38.5	14.0	9	1901	Alameda, Cal.	San Francisco, Cal.
92324		Slp.	Mineola	6	6	26.4	9.7	5.7	1	1886	Deer Isle, Me.	Rockland, Me.
208298		Sch.	Mineola	55	27	70.7	20.8	8.4	8	1910	Milton, Fla.	Pensacola, Fla.
16628		Sch.	Minerva	222	211	125.5	26.7	9.8	5	1863	Black River, Ohio	Chicago, Ill.
90325		Slp.	Minerva	8	6	36.5	14.7	3.6	2	1871	Crisfield, Md.	Crisfield, Md.
91091		Sch.	Minerva Ann	6	6	43.0	11.3	2.8	2	1878	do.	Newport News, Va.
201200	K. T. G. P.	*Sch.	Mingo	954	865	193.6	35.0	17.6	5	1904	Noank, Conn.	Philadelphia, Pa.
201526	K. T. L. W.	*Sch.	Mingo	397	371	170.5	27.0	9.5	5	1904	Newburgh, N. Y.	Port Arthur, Tex.
92508		Sch.	Mingoe	712	681	198.5	36.0	12.0	6	1893	Marine City, Mich.	Buffalo, N. Y.
90558		Sch.	Minnehaha	10	9	56.2	12.7	2.8	4	1873	Cambridge, Md.	Crisfield, Md.
18510		Sch.	Minneola	68	64	69.3	21.2	7.0	2	1860	Ellsworth, Me.	Bangor, Me.
91058		Slp.	Minnie	6	6	27.2	12.0	4.2	1	1872	Portland, Me.	New York, N. Y.
91227		Slp.	Minnie	9	8	36.4	12.7	3.7	1	1880	Charleston, S. C.	Charleston, S. C.
91270		Slp.	Minnie	9	8	41.7	15.1	3.1	3	1880	Cambridge, Md.	Baltimore, Md.
91978		Slp.	Minnie	7	7	30.5	11.7	3.2	1	1887	Linwood, N. J.	Somers Point, N. J.
92907		Slp.	Minnie	6	6	36.7	11.6	3.1	4	1896	Smiths Island, Md.	Crisfield, Md.
92908		Slp.	Minnie	5	5	36.5	12.9	2.1	4	1893	Crisfield, Md.	Do.
90898		Slp.	Minnie A	7	6	28.5	12.5	3.3	2	1876	Greenport, N. Y.	Greenport, N. Y.
202689		Sch.	Minnie Avent	48	41	68.0	22.4	4.9	3	1905	Pascagoula, Miss.	Gulfport, Miss.
91956		Slp.	Minnie Blanche	8	7	36.0	12.4	2.6	1	1887	Pocomoke City, Md.	Cape Charles, Va.
201450		Slp.	Minnie Blanche	5	5	38.0	13.0	2.8	3	1903	Whitehaven, Md.	Crisfield, Md.
16498		Sch.	Minnie Chace	34	32	54.1	19.1	5.7	2	1863	Fall River, Mass.	Castine, Me.
92044		Slp.	Minnie Estelle	6	6	31.0	11.5	2.6	2	1888	Pocomoke City, Md.	Tappahannock, Va.
16666		Sch.	Minnie Grey	10	9	42.4	12.8	3.8	2	1866	Mobile, Ala.	Cedar Keys, Fla.
91167		Sch.	Minnie Kershaw	10	9	49.4	11.4	3.0	2	1879	Washington, D. C.	Baltimore, Md.
92461		Sch.	Minnie May	20	13	56.0	17.0	4.6	2	1892	St. Peters, Md.	Cape Charles, Va.
92733		Slp.	Minnie May	7	6	40.6	13.3	3.3	2	1896	Oriole, Md.	Crisfield, Md.
17574		Slp.	Minnie Mueller	199	189	120.0	26.4	9.7	4	1868	Fort Howard, Wis.	Chicago, Ill.
92501		Sch.	Minnie Otis	29	23	59.7	22.7	3.7	4	1893	Logtown, Miss.	New Orleans, La.
91636		Sch.	Minnie S.	34	24	66.6	18.4	5.3	3	1883	Solomons Island, Md.	Baltimore, Md.
16651		Sch.	Minnie Vauson	317	271	150.0	29.0	10.0	6	1867	Green Bay, Wis.	New York, N. Y.
203546		Slp.	Minnie V.	10	8	45.3	15.7	3.0	4	1906	Wenona, Md.	Crisfield, Md.
93086	K. Q. J. M.	Sch.	Minnie A. Caine	880	779	195.5	41.0	15.2	10	1900	Seattle, Wash.	San Francisco, Cal.
91387		Sch.	Minnie B. Chambers	8	5	40.5	9.7	3.2	3	1881	Tappahannock, Va.	Tappahannock, Va.
91666		Sch.	Minnie E. Orton	431	410	172.0	31.0	11.6	6	1884	Marine City, Mich.	Port Huron, Mich.
92791		Slp.	Minnie M. North	7	7	40.5	14.3	3.0	5	1897	Hills Point, Md.	Bridgeton, N. J.
93073		Slp.	Minnie M. Thompson	8	8	42.8	14.0	3.5	3	1900	Kent Island, Md.	Crisfield, Md.
85752		Sch.	Minnie May Kirwan	56	53	79.7	23.7	6.7	3	1882	Whitehaven, Md.	Baltimore, Md.
91550		Sch.	Minnie and Emma	88	71	93.0	24.0	6.4	4	1883	Pocomoke City, Md.	Richmond, Va.
91508		Sch.	Minnie and Helen	27	25	64.7	17.2	4.6	3	1882	Talbot County, Md.	Baltimore, Md.
93323		Sch.	Minnie and Maud	20	17	51.6	18.0	4.4	1	1902	Elizabeth City, N. C.	Manteo, N. C.
16149		Sch.	Minstrel	50	48	58.2	17.7	7.0	3	1849	Essex, Mass.	Boston, Mass.
92105		Slp. y.	Minx	28	28	57.0	18.0	6.0	2	1889	Trenton, Mich.	Detroit, Mich.
204244		Sch.	Miona	25	16	69.0	19.7	4.7	6	1907	Bay St. Louis, Miss.	Gulfport, Miss.
206713		Slp.	Miramar	5	5	24.8	9.6	4.6	3	1909	Culebra, P. R.	San Juan, P. R.
93398		Sch.	Miriam	54	40	81.0	22.7	6.0	2	1903	Madison, Md.	Cape Charles, Va.
91154		Sch.	Mischief	43	41	61.5	19.9	5.9	3	1879	Wilmington, Del.	Marblehead, Mass.
92201		Sch.	Mischief	7	7	27.3	12.3	3.9	1	1882	Osterville, Mass.	Nantucket, Mass.
202665		Sch.	Mischief	8	7	38.0	13.2	2.6	2	1902	Biloxi, Miss.	Mobile, Ala.
92719		Cat.	Mishinewa	6	6	26.0	12.8	4.0	0	1883	Fall River, Mass.	New Bedford, Mass.
202591		Sch.	Mississippi	25	17	50.6	19.2	4.0	5	1905	Delisle, Miss.	New Orleans, La.
93188		Sch.	Missouri	18	18	56.0	16.5	3.3	2	1901	Smyrna, N. C.	Beaufort, N. C.
92558		Sch.	Missouri Stiglets	17	16	53.4	17.9	3.6	2	1893	Stonewall, Miss.	Gulfport, Miss.
90761		Sch.	Mist	72	48	75.6	21.8	8.1	5	1875	Essex, Mass.	Tampa, Fla.
90783		Sch.	Mist	15	15	35.0	13.0	5.6	1	1875	Boston, Mass.	Washington, D. C.

\* Formerly schooner J. O. Thayer.

\* Formerly schooner Mollie B. Chambers.

\* Formerly schooner G. W. Robertson.



## MERCHANT SAILING VESSELS OF THE UNITED STATES—Continued.

Official No.	Signal letters.	Rig.	Name of vessel.	Gross tonnage.	Net tonnage.	Length.	Breadth.	Depth.	Crew.	When built.	Where built.	Home port (where permanent document issues).
						Feet.	Feet.	Feet.				
91217		Slp.	Mist.....	6	6	31.3	11.1	3.3	1	1880	Canarsie, N. Y.	Patchogue, N. Y.
91655		Sch.	Mizpah.....	12	11	33.3	14.4	3.9	1	1884	New Bedford, Mass.	Plymouth, Mass.
92286		Slp.	Mizpah.....	9	*9	29.4	11.2	5.5	1	1891	Friendship, Me.	Machias, Me.
93096		Slp.	Mizpah.....	17	13	34.2	15.6	5.8	2	1900	Charleston, S. C.	Charleston, S. C.
92166		Sch.	Miztec.....	777	738	194.0	34.6	14.0	5	1890	Marine City, Mich.	Duluth, Minn.
17785		Lgr.	Mlada Slovina.....	9	5	36.8	12.2	3.4	2	1866	Madisonville, La.	New Orleans, La.
91374		Sch.	Mobjack.....	8	8	43.0	11.8	3.0	4	1874	Somerset County, Md.	Crisfield, Md.
202378		Sch.	Mocking Bird.....	36	27	70.0	22.4	5.3	3	1905	Salisbury, Md.	Do.
92408		Slp.	Modoc.....	6	6	34.0	11.5	2.6	1	1872	Bellport, N. Y.	Patchogue, N. Y.
92513		Slp.	Mogul.....	9	9	30.5	11.7	5.5	2	1893	Bremen, Me.	Provincetown, Mass.
117077	K. R. D. T.	Slp. y.	Mohican.....	16	16	46.6	11.5	6.2	1	1901	Boston, Mass.	Boston, Mass.
201603	K. T. N. G.	*Sch.	Molino.....	954	865	193.6	35.0	17.6	4	1904	Noank, Conn.	Philadelphia, Pa.
90220		Slp.	Mollie.....	9	9	37.5	15.5	3.9	2	1870	Washington, D. C.	Alexandria, Va.
92817		Slp.	Mollie A.....	6	6	40.0	13.6	3.0	3	1897	Hollands Island, Md.	Crisfield, Md.
92972		Slp.	Mollie E.....	6	6	41.5	14.0	2.8	3	1899	do.	Do.
92790		*Slp.	Mollie Hogan.....	23	23	56.3	15.0	4.5	2	1897	Alexandria Bay, N. Y.	Cape Vincent, N. Y.
91360		Slp.	Mollie E. Leonard.....	10	9	42.8	15.6	3.1	6	1881	Dorchester County, Md.	Baltimore, Md.
91961		Sch.	Mollie S. Bell.....	10	10	52.0	13.4	3.3	2	1887	Somerset County, Md.	Manteo, N. C.
200794		Sch.	Mollie V. Leonard.....	59	46	82.5	22.8	6.1	3	1904	Cambridge, Md.	Baltimore, Md.
207647		Sch. y.	Mollilou.....	18	18	46.5	14.0	6.2	5	1910	San Francisco, Cal.	San Francisco, Cal.
202079		Cat.	Molly.....	8	8	31.8	13.4	5.0	1	1905	Osterville, Mass.	Nantucket, Mass.
127459	K. Q. W. R.	Sch. y.	Monataka.....	26	23	50.2	15.4	6.7	3	1901	Boston, Mass.	Boston, Mass.
91859	K. D. M. F.	Sch.	Monitor.....	110	78	88.0	23.7	9.5	18	1886	Essex, Mass.	Gloucester, Mass.
92930	K. P. B. L.	*Sch.	Monitor.....	955	866	193.6	35.0	17.6	4	1899	Noank, Conn.	Philadelphia, Pa.
93161	K. R. B. T.	Sch.	Monitor.....	137	100	109.0	25.4	10.8	21	1901	Essex, Mass.	Gloucester, Mass.
201276		Sch.	Mono.....	142	126	89.0	31.0	7.2	3	1904	San Francisco, Cal.	San Francisco, Cal.
208289	L. B. S. Q.	*Sch.	Monocacy.....	973	904	202.2	40.1	14.4	3	1911	Elkton, Md.	Baltimore, Md.
16518		Sch.	Monomoy.....	25	24	44.2	17.1	5.8	2	1829	Somerset, Mass.	Belfast, Me.
90252		Slp.	Monsoon.....	8	8	36.8	14.0	3.0	2	1871	Jamesport, N. Y.	Sag Harbor, N. Y.
93052	K. Q. D. T.	Ywl. y.	Monsoon.....	18	18	40.7	14.7	4.6	1	1900	Brunswick, Ga.	Norfolk, Va.
201638	K. T. N. S.	*Sch.	Monterey.....	1,854	1,694	260.0	39.5	24.0	11	1878	Southampton, England	San Francisco, Cal.
91703		Sch.	Montezuma.....	73	69	73.3	26.2	5.9	2	1884	San Francisco, Cal.	Do.
93397		Sch.	Montezuma.....	2,722	2,710	342.0	46.0	21.6	7	1903	West Bay City, Mich.	Duluth, Minn.
92987		Slp.	Montrose.....	7	7	40.0	13.5	3.0	1	1899	Oriole, Md.	Cape Charles, Va.
93349		Sch.	Moaniam.....	117	82	99.0	24.0	11.4	22	1903	Gloucester, Mass.	Plymouth, Mass.
16886	H. N. G. Q.	Sch.	Moonlight.....	198	160	107.9	30.3	9.3	5	1855	Belleville, N. J.	Calais, Me.
91038		Sch.	Moonlight.....	10	9	54.0	13.8	3.7	6	1877	Somerset County, Md.	Crisfield, Md.
91986		Sch.	Moravia.....	1,067	1,014	213.3	39.8	16.8	8	1888	West Bay City, Mich.	Niagara Falls, N. Y.
93196		Lgr.	Morgan City.....	7	5	36.0	11.5	3.2	1	1901	Berwick, La.	Brashear, La.
92988		Slp.	Morning Herald.....	7	7	39.5	14.0	3.2	4	1899	Fairmount, Md.	Cape Charles, Va.
90897		Sch.	Morning Light.....	35	33	67.8	22.4	4.6	3	1876	Camden, N. J.	Baltimore, Md.
16791	H. N. D. S.	Bk.	Morning Star (whaling).....	238	226	104.6	25.6	15.1	31	1853	Dartmouth, Mass.	New Bedford, Mass.
203331		Sch.	Morning Star.....	121	85	99.0	24.0	11.6	22	1906	Essex, Mass.	Boston, Mass.
92477		Sch.	Morning Star.....	34	32	65.3	18.4	4.3	2	1892	Grays Creek, Md.	Newport News, Va.
92245	K. H. S. Q.	Sch.	Morris and Cliff.....	132	125	84.2	23.5	7.2	3	1890	Rockland, Me.	Rockland, Me.
205818		Slp.	Morrison C.....	7	7	38.4	13.8	2.7	5	1908	Thomas, Md.	Baltimore, Md.
17145		Sch.	Moses H. Grinnell.....	40	38	72.1	19.1	7.1	3	1860	New York, N. Y.	Mobile, Ala.
91042	J. S. R. F.	Bg.	Motley.....	590	530	142.3	31.5	17.4	8	1877	Machias, Me.	New York, N. Y.
91968	K. F. B. M.	Sch.	Mount Hope.....	1,105	989	204.0	42.4	19.7	7	1887	Camden, Me.	New York, N. Y.
209721	L. C. H. W.	*Sch.	Mount Hope.....	1,801	1,584	264.7	44.1	19.6	4	1912	Bath, Me.	Fall River, Mass.
93114		Sch.	Mount Vernon.....	49	46	64.5	21.4	5.6	4	1901	Elliotts Key, Fla.	Key West, Fla.
17767		Sch.	Mountain View.....	43	41	61.0	24.2	4.5	1	1867	San Francisco, Cal.	San Francisco, Cal.
91399		Slp.	Moya.....	7	6	28.7	9.7	6.0	0	1882	South Boston, Mass.	Providence, R. I.
92681	K. M. L. Q.	Sch.	Muriel.....	536	483	162.0	36.8	11.8	10	1895	Alameda, Cal.	San Francisco, Cal.
93152	K. Q. W. C.	Sch. y.	MURIEL.....	72	72	83.6	20.4	11.5	15	1901	Shooter Island, N. Y.	New York, N. Y.
201188		Sch.	Muriel.....	120	83	104.9	24.3	11.3	22	1904	Essex, Mass.	Boston, Mass.
90798		Sch.	Murray Vandiver.....	112	107	87.5	26.0	7.0	3	1875	Havre de Grace, Md.	Crisfield, Md.
92419		*Sch.	Musconetcong.....	843	804	192.1	35.3	15.3	3	1890	Noank, Conn.	New York, N. Y.
16221		Sch.	My Fancy.....	14	13	38.0	13.0	6.0	2	1858	Deer Isle, Me.	Deer Isle, Me.
91758		Sch.	Myron Butman.....	424	403	164.3	31.2	10.2	6	1885	Gibraltar, Mich.	Milwaukee, Wis.
92866		Sch.	Myrtle.....	19	13	44.4	13.8	6.5	1	1898	Poulsbo, Wash.	Ketchikan, Alaska.
93310		Slp.	Myrtle.....	9	9	30.0	11.7	5.7	2	1902	Friendship, Me.	Deer Isle, Me.
200034		Sch.	Myrtle.....	26	21	50.2	16.5	4.0	2	1903	Washington, N. C.	Newbern, N. C.
205812		Slp.	Myrtle.....	8	8	40.2	14.5	2.9	4	1908	Hudson, Md.	Baltimore, Md.
202933		Slp.	Myrtle E.....	16	8	43.0	13.0	6.4	1	1906	Bremen, Me.	Rockport, Me.
201304		Sch.	Myrtle Lewis.....	20	13	50.3	17.8	3.7	5	1904	Biloxi, Miss.	Gulfpport, Miss.
200396		Slp.	Myrtle Virginia.....	6	5	40.0	13.0	2.8	1	1903	Chesconnessex, Va.	Cape Charles, Va.
90872		Sch.	Mystery.....	28	17	55.8	18.7	4.5	2	1876	Straits, N. C.	Newbern, N. C.
91454	J. W. F. M.	Slp. y.	Mystery.....	37	35	59.5	18.3	6.7	3	1882	Islip, N. Y.	Ellsworth, Me.
91791		Slp.	Mystery.....	6	5	30.6	13.0	2.4	1	1885	Tres Palacios, Tex.	Port Lavaca, Tex.
92342		Sch.	Mystery.....	15	14	36.6	12.8	4.1	3	1891	Rhodes Key, Fla.	Key West, Fla.
92566		Sch.	Mystery.....	5	5	37.4	9.7	2.4	1	1894	Shallotte, N. C.	Wilmington, N. C.
201418	K. T. F. S.	Sch.	Mystery.....	114	78	98.5	23.8	11.2	18	1904	Gloucester, Mass.	Gloucester, Mass.
205968		Slp.	Mystery.....	8	8	36.3	13.9	3.8	1	1908	Beaumont, Tex.	Port Arthur, Tex.
92473		Sch.	Mystic.....	16	11	56.0	16.1	4.2	5	1892	Oriole, Md.	Crisfield, Md.
205824	K. W. S. J.	Sch.	Mystic (whaling).....	259	202	123.0	30.1	10.7	5	1908	Mystic, Conn.	New Bedford, Mass.
92776		Slp.	Mystic Belle.....	8	8	34.5	11.0	6.0	2	1897	Brooklin, Me.	Portsmouth, N. H.
92940		Slp.	Mystic Belle.....	10	10	30.6	11.7	5.9	1	1899	Bremen, Me.	St. George, Me.

1 Formerly sloop-yacht Suzetta.

2 Formerly schooner-yacht Colleen Bawn.

3 Formerly British ship Cypromene.

## MERCHANT SAILING VESSELS OF THE UNITED STATES—Continued.

Official No.	Signal letters.	Rig.	Name of vessel.	Gross tonnage.	Net tonnage.	Length.		Depth.	Crew.	When built.	Where built.	Home port (where permanent document issues).
						Feet.	Feet.					
			<b>N.</b>									
10586	H. J. N. P.	Sch.	<sup>1</sup> N. E. Ayer.....	249	199	114.9	29.8	8.7	5	1865	Milton, Del.....	Bangor, Me.
18796	J. P. M. H.	Sch.	N. H. Burrow.....	252	239	125.9	32.9	9.5	5	1874	Greenbank, N. J.....	New York, N. Y.
130940		Sch.	N. J. Mercedes.....	7	5	33.3	14.0	3.0	1	1901	Avon, N. C.....	Elizabeth City, N. C.
130140		Sch.	N. R. White.....	18	17	44.6	16.0	4.5	2	1878	Cold Spring, N. Y.....	Newport News, Va.
130137		Slp.	N. S. Smith.....	7	6	33.9	12.0	3.3	3	1878	Greenback, Va.....	Chincoteague, Va.
130631		Slp.	Nalad.....	9	9	29.7	13.0	4.3	1	1893	Greenport, N. Y.....	Greenport, N. Y.
130914		Slp.	Nancy C.....	11	8	34.8	15.2	3.0	2	1901	Harris Neck, Ga.....	Savannah, Ga.
130605		Sch.	Nancy Hanks.....	6	6	52.5	14.2	3.2	2	1892	Oriole, Md.....	Tappahannock, Va.
130714		*Slp.	Nancy L.....	12	9	40.2	14.4	2.7	1	1896	Woolwich, Me.....	Bath, Me.
130295		Slp.	Nancy L. Cosier.....	14	8	40.6	15.2	4.3	4	1884	Bridgeton, N. J.....	Bridgeton, N. J.
130239		Sch.	Nannie Gertrude.....	31	29	55.1	19.3	5.4	3	1882	Solomons Island, Md.....	Baltimore, Md.
130094		Sch.	Nannie E. Waterman.....	79	75	79.2	22.0	7.6	3	1877	Boothbay, Me.....	Boston, Mass.
141655		*Sch.	<sup>2</sup> Nanticoke.....	730	642	202.6	33.0	13.2	3	1900	Elkton, Md.....	Perth Amboy, N. J.
205800	K. W. R. Q.	*Sch.	Nanticoke.....	771	735	203.6	35.4	13.0	4	1908	Sharptown, Md.....	Baltimore, Md.
130857		Slp. y.	Narcissus.....	23	23	50.5	15.4	6.4	3	1900	New York, N. Y.....	Boston, Mass.
206268		Slp.	Narcissus.....	8	8	30.1	11.6	4.0	1	1908	Camden, Me.....	Bangor, Me.
130329	K. C. V. T.	Sch.	Nat Meader.....	278	224	119.8	29.8	10.3	5	1885	Wiscasset, Me.....	Bath, Me.
130587		Sch.	Natalie.....	29	28	54.0	20.0	3.3	1	1892	San Francisco, Cal.....	San Francisco, Cal.
130708		Slp.	Natalie.....	5	5	28.8	9.8	4.0	3	1885	Kennebunk, Me.....	Boston, Mass.
209338		Slp.	Natalie.....	9	8	37.0	14.0	3.3	3	1911	Port Royal, S. C.....	Beaufort, S. C.
130377		Slp.	Natalie Lucus.....	6	6	29.0	12.8	3.2	2	1887	Patchogue, N. Y.....	Sag Harbor, N. Y.
130997		Sch.	Natalie J. Nelson.....	117	78	97.6	24.0	11.8	18	1903	Essex, Mass.....	Provincetown, Mass.
130984		Slp.	Nathan F. Cobb.....	7	6	39.0	13.0	2.8	1	1902	Oyster, Va.....	Cape Charles, Va.
18775		Sch.	Nathan F. Dixon.....	28	26	53.1	17.9	5.0	2	1873	Bristol, Me.....	Norfolk, Va.
130606		Sch.	Native.....	6	6	40.0	11.4	2.5	1	1892	Smyrna, N. C.....	Beaufort, N. C.
208286		Slp.	Nativo.....	18	18	47.0	16.5	5.5	3	1910	Mayaguez, P. R.....	San Juan, P. R.
18508		Sch.	Nautilus.....	9	9	30.7	9.9	5.1	0	1859	Boston, Mass.....	Boston, Mass.
130080		Slp.	Nautilus.....	9	9	38.2	14.0	3.6	5	1876	Absecon, N. J.....	Crisfield, Md.
130168		Sch.	Nautilus.....	7	7	41.6	11.4	3.1	1	1879	Somerset County, Md.....	Tappahannock, Va.
130332		Sch.	Nautilus.....	49	47	64.0	19.5	6.4	2	1885	Boston, Mass.....	Richmond, Va.
130542		Sch. y.	Nautilus.....	22	21	52.0	13.5	9.3	4	1891	Brooklyn, N. Y.....	Boston, Mass.
203396		Sch.	Navahoe.....	16	8	49.6	18.0	3.3	4	1906	Biloxi, Miss.....	New Orleans, La.
130586		*Sch.	Nay Aug.....	843	804	192.1	35.3	15.3	3	1890	Noank, Conn.....	New York, N. Y.
130473		Slp. y.	Nebula.....	16	15	35.0	12.2	7.7	2	1885	Boston, Mass.....	Waldoboro, Me.
18315		Slp.	Necessity.....	7	7	30.4	11.7	3.3	1	.....	.....	Norfolk, Va.
210647		Slp.	Ned.....	7	7	37.6	11.1	3.4	1	1912	Sherwood, Md.....	Baltimore, Md.
130203		Sch.	Ned P. Walker.....	98	93	81.4	24.3	6.8	7	1881	Jonesboro, Me.....	Boston, Mass.
203991		Sch.	Neil Johnson.....	41	24	68.0	20.0	6.5	7	1907	Greenwich, N. J.....	Bridgeton, N. J.
204010	K. W. H. B.	Slp. y.	Neith.....	21	13	40.0	10.7	8.2	3	1907	Bristol, R. I.....	S. W. Harbor, Me.
18599		Slp.	Nellie.....	9	9	35.0	14.0	3.5	2	1868	New York, N. Y.....	Perth Amboy, N. J.
18604		Slp.	Nellie.....	10	9	43.6	15.3	3.5	3	1869	Tuckerton, N. J.....	Baltimore, Md.
18782	J. N. S. B.	Sch.	Nellie.....	142	134	108.0	26.0	7.1	3	1873	Church Creek, Md.....	Tappahannock, Va.
130120		Sch.	Nellie.....	12	11	35.6	13.6	4.4	1	1878	Tiverton, R. I.....	Boston, Mass.
130358		Slp.	Nellie.....	9	9	36.6	13.6	3.7	4	1886	Cambridge, Md.....	Baltimore, Md.
130578		Slp.	Nellie.....	8	8	25.6	12.7	3.4	0	1891	Smithtown, N. Y.....	Stamford, Conn.
130832		Sch.	Nellie.....	8	7	37.0	15.0	3.1	1	1899	East Fowl River, Ala.....	Mobile, Ala.
130949		Sch.	Nellie.....	9	5	42.6	12.8	2.3	1	1901	Swansboro, N. C.....	Beaufort, N. C.
209731		Slp.	Nellie.....	14	13	43.7	15.3	3.5	5	1879	San Francisco, Cal.....	Los Angeles, Cal.
130225		Slp.	Nellie B.....	23	21	52.0	17.1	3.5	1	1882	Woolwich, Me.....	Bath, Me.
130503		Sch.	Nellie Bly.....	6	6	48.5	11.4	3.0	2	1884	St. Peters, Md.....	Tappahannock, Va.
130546		Slp.	Nellie Bly.....	5	5	41.9	10.9	3.0	1	1891	Morehead City, N. C.....	Beaufort, N. C.
130560		Slp.	Nellie C.....	5	5	27.0	12.5	3.8	0	1878	Bluepoint, N. Y.....	New York, N. Y.
18527		Sch.	Nellie Carter.....	48	45	63.5	23.0	4.8	1	1867	San Francisco, Cal.....	San Francisco, Cal.
130434	K. G. F. S.	Sch.	Nellie Dixon.....	111	68	101.9	23.4	9.1	22	1889	Boston, Mass.....	Boston, Mass.
18793	J. P. K. D.	Sch.	Nellie Eaton.....	118	99	87.5	26.0	8.1	4	1874	Calais, Me.....	Do.
130480		Slp.	Nellie Florence.....	6	6	44.0	11.5	3.0	1	1890	Smyrna, N. C.....	Beaufort, N. C.
18758	J. M. B. C.	Sch.	Nellie Grant.....	139	132	93.8	26.6	9.6	4	1873	Ellsworth, Me.....	Ellsworth, Me.
130538		Sch.	Nellie Grant.....	19	18	43.0	15.3	7.0	4	1891	Harpwell, Me.....	Tampa, Fla.
130431		Slp.	Nellie Hayes.....	6	6	31.2	13.1	3.2	1	1886	Bayport, N. Y.....	Patchogue, N. Y.
130667		Sch.	Nellie Johnson.....	41	39	51.8	18.0	4.0	1	1894	St. James, Mich.....	Chicago, Ill.
209579		Sch.	Nellie L.....	19	11	49.1	17.1	4.0	4	1912	Biloxi, Miss.....	Gulfport, Miss.
130748		Sch.	Nellie Lee.....	9	7	35.0	12.2	4.0	2	1897	Poquoson, Va.....	Richmond, Va.
130956		Sch.	Nellie Meta.....	15	11	54.6	15.4	3.3	2	1902	Bon Secour, Ala.....	Mobile, Ala.
130063		Slp.	Nellie Pinder.....	6	6	25.5	12.0	3.6	5	1876	Key West, Fla.....	Key West, Fla.
18731		Sch.	Nellie Redington.....	816	775	205.9	33.8	13.8	6	1872	Cleveland, Ohio.....	Buffalo, N. Y.
130294		Sch.	Nellie Reed.....	16	9	54.5	13.5	4.3	2	1883	Somerset County, Md.....	Alexandria, Va.
130007		Sch.	Nellie Rich.....	45	43	67.0	23.0	4.3	2	1874	San Francisco, Cal.....	San Francisco, Cal.
209267		Slp.	Nellie Somers.....	8	6	42.0	14.4	3.0	2	1911	Hunting Creek, Va.....	Cape Charles, Va.
130943		Slp.	Nellie White.....	7	7	40.0	14.1	3.5	2	1901	St. Peters, Md.....	Annapolis, Md.
130899		Sch.	Nellie Wood.....	12	12	38.8	13.0	4.1	1	1901	Newell, Wash.....	Tacoma, Wash.
130186		Sch.	Nellie B. Lowe.....	6	6	33.0	13.0	3.5	2	1880	Miami, Fla.....	Key West, Fla.
130281		Slp.	Nellie E. Nichols.....	10	9	40.1	14.2	3.4	1	1883	Cambridge, Md.....	Tappahannock, Va.
18779	J. N. G. V.	Sch.	Nellie F. Sawyer.....	284	241	121.4	31.7	10.0	5	1873	Brunswick, Me.....	Portland, Me.
130981		Slp.	Nellie G. York.....	14	11	39.5	12.6	6.3	1	1902	Bremen, Me.....	Do.
209215		Slp.	Nellie L. York.....	22	18	53.6	16.7	4.8	6	1911	Oriole, Md.....	Crisfield, Md.
130270	K. B. N. H.	Sch.	Nellie W. Craig.....	492	468	146.0	35.4	14.0	6	1883	Port Jefferson, N. Y.....	New York, N. Y.
130553		Sch.	Nellie and Mary.....	21	13	49.3	17.0	4.9	5	1891	Bridgeton, N. J.....	Bridgeton, N. J.

<sup>1</sup> Formerly schooner George Nevinger.<sup>2</sup> Formerly schooner-barge Lewis Thompson.

## MERCHANT SAILING VESSELS OF THE UNITED STATES—Continued.

Official No.	Signal letters.	Rig.	Name of vessel.	Gross tonnage.	Net tonnage.	Length.	Breadth.	Depth.	Crew.	When built.	Where built.	Home port (where permanent document issues).
						Feet.	Feet.	Feet.				
130268		Sch.	Nellie and Mattie	23	13	58.3	18.2	4.2	2	1883	Bridgeboro, N. J.	Wilmington, Del.
130263		Sch.	Nelly	25	24	54.0	20.5	4.6	1	1883	Freeport, Fla.	Pensacola, Fla.
130498		Sch.	Nelly Bly	57	54	75.0	23.0	5.0	2	1890	Solomons Island, Md.	Crisfield, Md.
202886		Sch.	Neison	34	31	59.0	20.6	5.2	1	1906	Tottenville, N. Y.	Patchogue, N. Y.
17570		Sch.	Neison Bloom	549	521	197.7	31.2	11.3	6	1863	Cleveland, Ohio.	Port Huron, Mich.
130211		Sch.	Neison C. Holland	564	536	187.6	31.8	11.2	6	1881	Marine City, Mich.	Do.
200847		Sch.	Neison W. Fisk	108	101	99.6	22.1	5.6	1	1903	Champlain, N. Y.	Plattsburgh, N. Y.
130205		Sch.	Neison Y. McFarland	69	65	71.6	21.5	7.6	13	1881	Essex, Mass.	Castine, Me.
130976	K. R. S. T.	Slp. y.	Neona	39	39	69.7	16.7	7.8	10	1902	Shooters Island, N. Y.	New York, N. Y.
130825		Slp.	Neona	8	5	30.7	12.8	3.6	1	1899	Skidaway Island, Ga.	Savannah, Ga.
130639	K. H. D. M.	Slp. y.	Nepenthe	32	30	47.0	16.5	6.6	5	1890	Boston, Mass.	Boston, Mass.
18161	H. N. V. W.	Sch.	Neptune	109	92	84.0	23.7	7.7	4	1850	East Machias, Me.	Machias, Me.
18092		Sch.	Neptune	44	42	69.6	21.9	5.1	3	1871	Accomac County, Va.	Baltimore, Md.
130425		Slp.	Neptune	6	6	31.5	14.0	3.0	1	1888	Montgomery, Ga.	Savannah, Ga.
130794		Sch.	Neptune	12	8	46.5	13.7	3.6	1	1898	Smyrna, N. C.	Newbern, N. C.
203304	K. V. N. F.	*Sch.	Neshaminy	721	623	177.0	35.0	14.2	3	1906	Noank, Conn.	Philadelphia, Pa.
205480	K. W. Q. S.	*Sch.	Nesquehoning	967	880	195.6	35.0	17.6	2	1908	do.	New York, N. Y.
130670		Cat.	Nestor	6	5	24.3	11.2	4.0	1	1894	Harwichport, Mass.	Nantucket, Mass.
130688		Cat.	Nestor	5	5	23.3	11.6	3.5	1	1895	Osterville, Mass.	Do.
130729		Sch.	Neta	7	6	42.2	11.9	3.4	1	1896	Atlantic, N. C.	Newbern, N. C.
130892		Sch.	Neta	15	15	38.8	10.8	2.6	1	1900	Beaufort, N. C.	Beaufort, N. C.
130422		Sch. y.	Netha	19	18	47.2	14.0	4.2	1	1888	Tottenville, N. Y.	Port Jefferson, N. Y.
130071		Sch.	Nettie	12	12	40.0	14.0	3.0	2	1876	San Bernard, Tex.	Port Lavaca, Tex.
130273		Sch.	Nettie	65	62	69.1	24.7	5.9	2	1883	San Francisco, Cal.	San Francisco, Cal.
130613		Sch.	Nettie	10	10	47.6	16.9	3.1	2	1892	Royal oak, Md.	Baltimore, Md.
200562		Slp.	Nettie Belle	9	8	37.3	14.6	3.3	2	1903	Savage Island, S. C.	Beaufort, S. C.
130277		Sch.	Nettie Cummings	10	7	44.1	11.3	3.0	5	1883	Talbot County, Md.	Baltimore, Md.
130267		Sch.	Nettie Ellen	10	10	41.7	15.6	3.6	2	1883	Snowhill, Md.	Cape Charles, Va.
130902		Sch.	Nettie Franklin	102	68	93.2	24.8	9.6	22	1901	Essex, Mass.	Provincetown, Mass.
130796		Slp.	Nettie May	6	6	40.2	12.8	2.8	1	1898	Allen, Md.	Somers Point, N. J.
202722		Slp.	Nettie May	6	6	40.2	11.6	2.3	1	1905	Beaufort, N. C.	Beaufort, N. C.
130317	K. C. R. V.	Slp.	Nettie Shipman	338	287	118.3	35.0	10.0	6	1884	Port Jefferson, N. Y.	New York, N. Y.
130320		Sch.	Nettie A. Foxwell	10	9	50.0	13.0	3.2	4	1884	Dorchester County, Va.	Baltimore, Md.
130754		Sch.	Nettie B. Greenwell	36	36	72.0	19.9	5.3	3	1897	Madison, Md.	Do.
130344		Slp.	Nettie J. Booth	10	9	41.0	14.5	3.5	5	1885	Dorchester County, Md.	Do.
130065		Slp.	Nettie J. Luce	16	10	43.0	17.0	4.8	2	1876	New London, Conn.	Tappahannock, Va.
204841		Slp.	Nettie K. Mitchell	8	8	36.0	13.0	3.2	1	1907	Port Republic, N. J.	Somers Point, N. J.
130269		Sch.	Nettie R. Evans	22	21	49.0	18.2	5.1	2	1883	Sharptown, Md.	Crisfield, Md.
130490		Sch.	Nettie	5	5	30.0	10.0	4.0	0	1854	Gloucester, Mass.	Salem, Mass.
130987		Sch.	Nettie	18	9	49.0	16.0	3.5	4	1902	Scranton, Miss.	Gulfport, Miss.
130641		Slp. y.	Neva	17	16	54.4	12.3	6.4	2	1893	Cleveland, Ohio.	Chicago, Ill.
130706		Sch.	Neva Pearl	15	15	43.4	16.2	4.5	2	1895	Straits, N. C.	Beaufort, N. C.
130664		Slp.	Nevada	16	15	43.0	17.0	4.8	2	1876	New London, Conn.	New Haven, Conn.
201653		Sch.	New Design	13	13	45.6	13.0	3.0	1	1904	Smyrna, N. C.	Beaufort, N. C.
200573		Sch.	New Design	17	10	48.5	18.4	3.9	4	1903	Biloxi, Miss.	Gulfport, Miss.
130428		Sch.	New Hope	7	6	34.6	12.2	2	1888	do.	Mobile, Ala.	
18408		Sch.	New Jersey	27	19	50.2	18.5	4.6	6	1863	Leesburg, N. J.	Crisfield, Md.
18159		Sch.	New Packet	49	46	62.8	19.4	5.7	2	1853	Kennebunk Port, Me.	Machias, Me.
130974		Sch.	New Port	9	8	35.7	13.5	3.4	2	1902	Bon Secour, Ala.	Mobile, Ala.
201445		Sch.	New Resident	11	6	44.0	16.2	3.1	3	1904	Biloxi, Miss.	Gulfport, Miss.
130851		*Sch.	New Return	15	11	45.3	17.0	3.5	4	1900	Dellale, Miss.	Brashear, La.
201489		Sch.	New Rival	15	9	46.6	17.9	3.6	3	1904	do.	Gulfport, Miss.
120953		Slp.	New San Michael	9	9	34.1	13.1	5.0	4	1901	Mayaguez, P. R.	San Juan, P. R.
130357		Slp.	New Three Brothers	6	6	37.0	12.0	3.5	1	1886	Bayou Long, La.	Brashear, La.
130293		Sch.	New Venice	24	23	52.1	16.4	4.1	5	1883	Scranton, Miss.	Key West, Fla.
130822	K. P. C. S.	Sch.	Newburgh	524	481	135.8	32.8	15.8	3	1888	Windsor, Nova Scotia	New York, N. Y.
18507		Sch.	Newell B. Hawes	89	84	80.0	23.6	7.7	4	1868	Chelsea, Mass.	Boston, Mass.
130337		Sch.	Newport	12	11	39.0	14.6	3.5	3	1885	Key West, Fla.	Key West, Fla.
130930		*Sch.	Newport	312	275	153.4	31.3	8.3	2	1901	Bath, Me.	Fall River, Mass.
130235	J. W. K. M.	Bkn.	Newsbay	588	509	168.0	38.0	13.9	10	1882	San Francisco, Cal.	San Francisco, Cal.
211425		Bg. y.	Niagara	160	82	114.5	28.5	8.8	10	1813	Erie, Pa.	Erie, Pa.
130454		Slp.	Niece A. Brooks	10	9	42.2	15.2	3.3	2	1889	Madison, Md.	Crisfield, Md.
130237		Sch.	Nicholas Booraem	38	36	60.0	21.3	5.2	4	1882	Washington, N. J.	Bristol, R. I.
18601		Sch.	Nicholas Mehrhof	58	55	75.0	24.0	5.8	4	1869	Poughkeepsie, N. Y.	Newark, N. J.
209360		Sch.	Night Hawk	9	6	39.5	12.6	3.7	2	1912	Bethel, Del.	Crisfield, Md.
18438		Sch.	Nile	87	62	72.7	22.3	6.5	2	1856	Kennebunk Port, Me.	Boston, Mass.
18392		Sch.	Nimrod	27	26	55.3	18.9	4.0	1	1853	San Francisco, Cal.	San Francisco, Cal.
130876		Sch.	Nimrod	14	11	42.4	16.2	5.0	3	1900	Freeport, Fla.	Tampa, Fla.
206549		Sch.	Nimrod	10	10	39.0	12.8	3.6	2	1908	Kodiak, Alaska	Unalaska, Alaska
130891		Slp.	Nina	9	7	34.2	12.9	3.4	1	1900	Belvidere, Ga.	Savannah, Ga.
130166		Sch.	Nina Bell	6	6	29.0	9.3	2.9	1	1879	Mathews County, Va.	Cape Charles, Va.
130841		Sch.	Nina M.	14	14	48.6	15.0	3.4	1	1899	Beaufort, N. C.	Beaufort, N. C.
130874	K. Q. F. H.	Sch.	Ninetta M. Porcella	591	466	161.8	35.5	12.7	5	1900	Millbridge, Me.	Portland, Me.
130192		Sch.	Noble Grand	6	5	44.2	11.3	3.0	0	1879	Somerset County, Md.	Tappahannock, Va.
130722		Slp.	Nodie North	8	8	43.0	14.5	3.5	2	1896	Tilghmans Island, Md.	Baltimore, Md.
202240		Sch.	Nokatak	20	18	48.0	16.4	6.2	3	1905	Unalakleet, Alaska	St. Michael, Alaska
130700	K. M. H. W.	Sch.	Nokomis	545	462	161.2	36.7	12.8	8	1895	Port Blakeley, Wash.	San Francisco, Cal.
210402		Sch.	Noll M.	21	14	56.6	17.9	3.9	5	1912	Seymour, Miss.	Gulfport, Miss.

† Formerly schooner Meteor.

‡ Formerly British schooner Newburgh.

† Steel and bronze.

‡ Rebuilt 1913.

## MERCHANT SAILING VESSELS OF THE UNITED STATES—Continued.

Official No.	Signal letters.	Rig.	Name of vessel.	Gross tonnage.	Net tonnage.	Length.	Breadth.	Depth.	Crew.	When built.	Where built.	Home port (where permanent document issues).
						Feet.	Feet.	Feet.				
130944		Slp.	Nona May	7	6	41.9	13.3	2.0	1	1900	Dreks, Va.	Cape Charles, Va.
130681		Slp.	Nona and Alice	6	6	38.5	13.2	3.0	3	1894	Fairmount, Md.	Crisfield, Md.
18402		Sch.	Nonpareil	43	41	59.7	21.7	7.7	4	1858	Mystic, Conn.	Key West, Fla.
130627		Sch.	Nora Belle	7	6	32.0	13.5	2.9	2	1899	Bon Secour, Ala.	Mobile, Ala.
130645		Sch.	Nora Phillips	32	31	75.5	20.7	5.4	7	1901	Solomons, Md.	Crisfield, Md.
130728		Sch.	Nora E. Lawson	8	6	50.0	11.8	3.3	4	1896	Monie, Md.	Do.
200290		Sch.	Noreta L.	16	11	52.0	17.1	3.2	4	1903	Biloxi, Miss.	New Orleans, La.
200785	K. T. B. D.	*Sch.	Norfolk	589	558	197.9	30.0	11.8	2	1904	Elkton, Md.	Baltimore, Md.
130668	K. M. B. H.	Sch.	Norma	110	77	96.2	25.0	10.0	16	1894	Essex, Mass.	Gloucester, Mass.
130950		Sch.	Norma	36	34	70.1	21.5	5.9	3	1901	Sallsbury, Md.	Annapolis, Md.
130478		Sch.	Norma R.	27	26	65.0	18.0	5.3	2	1890	Solomons, Md.	Do.
130103	J. S. N. G.	Bk.	Normandy	1,208	1,097	188.0	38.0	24.2	13	1877	Damariscotta, Me.	New York, N. Y.
130131	J. T. B. R.	Sch.	Normandy	543	432	154.0	35.4	13.2	6	1878	Bath, Me.	Bangor, Me.
202929	K. V. G. R.	Sch.	Norseman	90	53	88.5	22.6	10.4	16	1906	Essex, Mass.	New York, N. Y.
130497		Sch.	North America	13	12	37.0	14.8	3.6	4	1890	Biloxi, Miss.	Gulfport, Miss.
18006		Sch.	North Carolina	96	78	88.0	22.0	6.8	3	1856	Dorchester County, Md.	Crisfield, Md.
203616	K. V. Q. T.	Sch.	Northland	2,047	1,568	242.2	44.1	22.0	13	1906	Rockland, Me.	Rockland, Me.
18409		Sch.	North Star	25	16	46.2	18.5	4.8	7	1867	Dorchester, N. J.	Bridgeton, N. J.
130665		Sch.	North Star	6	5	32.0	10.7	3.3	2	1893	Menominee, Mich.	Marquette, Mich.
130686		Sch.	North Star	8	7	38.0	9.0	4.6	1	1895	Sitka, Alaska	Juneau, Alaska
18136	H. N. V. Q.	Sch.	Northern Light	139	116	90.0	26.9	9.0	3	1865	Tremont, Me.	Southwest Harbor, Me.
130059		Sch.	Northern Light	51	49	61.3	18.9	6.6	2	1852	Boothbay, Me.	Machias, Me.
130266		*Slp.	Northern Light	18	17	47.0	15.0	3.0	3	1874	Cold Spring, N. J.	Wilmington, Del.
130621		Sch.	Northern Light	38	36	56.8	19.0	3.5	2	1883	Alna, Me.	Portland, Me.
130610		Slp.	Northern Light	40	40	78.0	17.3	5.8	3	1899	Chaumont, N. Y.	Cape Vincent, N. Y.
130457		Sch.	Northumberland	9	6	40.7	12.5	3.7	2	1892	Alexandria, Va.	Alexandria, Va.
18735		Sch.	Norton	104	99	82.2	25.5	6.5	3	1889	York, Me.	Salem, Mass.
130292		Sch.	Norwalk	5	5	47.6	9.8	3.0	3	1872	Crisfield, Md.	Alexandria, Va.
130649		Sch.	Norwich	17	16	47.6	18.4	4.7	1	1883	Freeport, Fla.	Pensacola, Fla.
130649	K. L. T. W.	Sch.	Nourmahal	115	86	99.0	25.0	9.6	18	1894	Essex, Mass.	New York, N. Y.
130916	K. Q. H. N.	*Sch.	NUMBER ONE	1,120	1,059	187.0	38.0	17.0	5	1900	Wilmington, Del.	Rockland, Me.
130917	K. Q. J. D.	*Sch.	NUMBER TWO	1,120	1,059	187.0	38.0	17.0	5	1900	do.	Do.
130918	K. Q. D. C.	*Sch.	NUMBER THREE	1,120	1,059	187.0	38.0	17.0	5	1900	do.	Do.
130886	K. Q. L. D.	*Sch.	NUMBER FOUR	1,120	1,059	187.0	38.0	17.0	4	1900	do.	Do.
130776	K. N. M. D.	*Sch.	NUMBER FIVE	909	796	192.7	34.7	17.0	5	1898	Bath, Me.	Baltimore, Md.
130990	K. Q. L. S.	*Sch.	NUMBER FIVE	1,120	1,059	187.0	38.0	17.0	5	1900	Wilmington, Del.	Rockland, Me.
130782	K. N. M. P.	*Sch.	NUMBER SIX	910	793	192.3	35.1	17.0	5	1898	Bath, Me.	Baltimore, Md.
130895	K. Q. P. N.	*Sch.	NUMBER SIX	1,120	1,059	187.0	38.0	17.0	5	1901	Wilmington, Del.	Rockland, Me.
130798	K. N. S. P.	*Sch.	NUMBER SEVEN	898	790	193.0	34.9	17.0	4	1898	Bath, Me.	Baltimore, Md.
204029		*Sch.	No. 7	957	939	185.0	34.3	17.1	5	1907	Port Richmond, N. Y.	Rockland, Me.
130904	K. N. T. G.	*Sch.	NUMBER EIGHT	924	810	193.6	34.9	17.1	8	1899	Bath, Me.	Baltimore, Md.
130806	K. N. V. C.	*Sch.	NUMBER NINE	909	794	192.8	35.1	17.0	5	1899	do.	Do.
130797	K. N. S. J.	*Sch.	NUMBER TEN	897	804	189.2	35.3	17.2	5	1898	do.	Do.
130811	K. N. W. R.	*Sch.	NUMBER TWELVE	930	809	194.0	35.1	17.2	5	1899	do.	Do.
130813	K. P. B. C.	*Sch.	NUMBER FOURTEEN	927	807	192.8	35.0	17.4	5	1899	do.	Do.
130817	K. P. B. S.	*Sch.	NUMBER FIFTEEN	912	796	192.1	34.8	17.3	5	1899	do.	Do.
130829	K. P. D. Q.	*Sch.	NUMBER SEVENTEEN	935	813	192.7	35.0	17.4	5	1899	do.	Do.
130834	K. P. H. D.	*Sch.	NUMBER EIGHTEEN	936	817	189.3	35.1	18.1	5	1899	do.	Do.
130840	K. P. J. S.	*Sch.	NUMBER NINETEEN	932	823	189.0	35.1	18.0	5	1899	do.	Do.
130844	K. P. L. W.	*Sch.	NUMBER TWENTY	940	831	190.3	35.3	18.1	5	1899	do.	Do.
130910	K. Q. R. M.	*Sch.	NUMBER TWENTY-ONE	905	773	196.0	34.3	17.5	5	1901	Baltimore, Md.	Do.
3792	K. P. D. S.	*Sch.	NUMBER TWENTY-THREE	1,035	929	207.0	35.2	18.4	5	1899	Bath, Me.	Do.
203469	K. V. P. H.	*Sch.	NUMBER TWENTY-FOUR	1,566	1,520	227.0	38.1	19.6	6	1906	Camden, N. J.	Do.
203545	K. V. P. T.	*Sch.	NUMBER TWENTY-FIVE	1,566	1,520	227.0	38.1	19.6	6	1906	do.	Do.
204226	L. B. T. N.	*Sch.	NUMBER TWENTY-SEVEN	1,290	1,290	207.3	34.6	20.5	5	1911	do.	Do.
130863	K. Q. C. F.	Bk.	Nuuanu	1,029	924	203.2	34.0	19.6	15	1882	Leith, Scotland	San Francisco, Cal.
130621		Sch.	Nymph	14	10	44.7	16.2	3.6	3	1890	Biloxi, Miss.	New Orleans, La.
<b>O.</b>												
155173	K. O. P. F.	Sch.	O. H. Brown	1,051	959	187.2	41.3	16.9	6	1889	Bath, Me.	Perth Amboy, N. J.
155227	K. L. N. J.	Sch.	O. M. Kellogg	393	331	150.0	35.0	11.8	7	1892	Fairhaven, Cal.	San Francisco, Cal.
155172		Sch.	O. P. Roberts	16	15	61.0	17.1	3.8	2	1889	St. Peters Creek, Md.	Annapolis, Md.
155362		Lgr.	O. I. C. U.	6	5	32.0	11.6	3.0	1	1899	Franklin, La.	Brushers, La.
155306	K. N. F. C.	*Sch.	Oak Hill	910	843	194.4	34.8	17.6	4	1897	Noank, Conn.	Philadelphia, Pa.
19106		*Sch.	Oak Leaf	395	375	160.0	31.2	10.7	2	1866	Cleveland, Ohio	Milwaukee, Wis.
19055	H. P. K. V.	Sch.	Oakes Ames	254	209	118.0	30.8	7.0	5	1862	Noank, Conn.	Portland, Me.
19360		Sch.	Oakland	57	45	65.1	21.6	7.0	4	1872	St. Michaels, Md.	Annapolis, Md.
130499	K. H. L. G.	*Sch.	Oakland	926	907	176.0	34.6	19.3	3	1890	Brooklyn, N. Y.	New York, N. Y.
155444	K. R. T. M.	*Sch.	Oakland	418	383	148.0	35.6	9.5	7	1902	San Francisco, Cal.	Portland, Ore.
155397	K. Q. N. R.	Sch.	Oakley C. Curtis	2,374	2,000	265.0	46.2	22.9	12	1901	Bath, Me.	Portland, Me.
155017	J. T. V. F.	Sch.	Oakwoods	137	130	96.3	27.3	7.8	3	1880	Kennebunk Port, Me.	Newport, R. I.
19410	J. P. M. G.	*Sch.	Occidental	1,532	1,424	210.6	39.8	24.7	3	1874	Bath, Me.	New York, N. Y.
202633		Slp.	Ocean Lily	7	7	30.0	14.0	3.4	1	1905	Pinckney Island, S. C.	Beaufort, S. C.
155410		Slp.	Ocean Queen	7	6	31.4	10.8	5.0	1	1901	Bremen, Me.	Damariscotta, Me.
209010		Sch.	Ocean Queen	23	15	52.2	18.2	3.7	4	1911	Biloxi, Miss.	Gulfport, Miss.

<sup>1</sup> Formerly <sup>a</sup> schooner Nonpareil.

<sup>2</sup> U. S. Q. M. D. schooner Nonpareil.

<sup>3</sup> Formerly schooner-barge Black, Sheridan, Wilson Co., No. C.

<sup>4</sup> Formerly <sup>a</sup> British bark Highland Glen.

<sup>5</sup> Hawaiian bark Nuuanu.

<sup>6</sup> Formerly schooner-barge <sup>a</sup> N. and W. 2.

<sup>7</sup> <sup>b</sup> Annie.



## MERCHANT SAILING VESSELS OF THE UNITED STATES—Continued.

Official No.	Signal letters.	Rig.	Name of vessel.	Gross tonnage.	Net tonnage.	Length.		Depth.	Crew.	When built.	Where built.	Home port (where permanent document issues).
						Feet.	Feet.					
155157	K. G. C. S.	Sch.	Oceania Vance	445	384	148.5	36.1	11.3	7	1888	Port Blakeley, Wash.	San Francisco, Cal.
155309		Slp.	Oceanic	6	6	37.4	13.3	3.0	3	1897	Fairmount, Md.	Crisfield, Md.
155311		Sch.	Oceanic	6	6	45.6	14.4	3.1	4	1897	Applegarth, Md.	Do.
155333		Slp.	Oceola	28	23	45.7	13.7	5.3	3	1898	Charleston, S. C.	Charleston, S. C.
19380	J. M. F. R.	Sch.	Odell	141	134	97.2	26.2	7.5	4	1873	Bowdoinham, Me.	Calais, Me.
206886		Slp. y.	Odysseus II	17	17	49.0	11.5	6.2	2	1909	New York, N. Y.	Marblehead, Mass.
155247		Slp.	Ogarita	17	17	39.0	15.0	5.0	1	1893	Skidaway Island, Ga.	Beaufort, S. C.
155371	K. P. N. D.	*Sch.	Ohio	1,629	1,506	237.5	43.4	20.1	4	1899	Bath, Me.	New York, N. Y.
202592		Sch.	Ohio	27	17	50.2	19.2	4.1	6	1905	De Lisle, Miss.	New Orleans, La.
155280	K. M. L. V.	Sch.	Okanogan	721	606	186.4	39.0	13.9	8	1895	Port Blakeley, Wash.	Port Townsend, Wash.
19404		Slp.	Okolona	24	23	50.5	16.7	3.6	1	1874	Westport, Me.	Machias, Me.
155366		Sch.	Ola D	19	14	49.5	16.1	3.5	3	1899	Biloxi, Miss.	New Orleans, La.
19350	J. L. K. N.	*Sch.	Old Dominion	1,802	1,727	255.5	42.5	20.9	3	1872	Wilmington, Del.	New York, N. Y.
155458		Sch.	Oleander	23	23	66.8	23.4	3.7	3	1903	De Lisle, Miss.	Gulphort, Miss.
200786	K. T. B. F.	*Sch.	Oley	1,780	1,672	256.0	43.0	20.0	6	1904	Noank, Conn.	Philadelphia, Pa.
155315		Slp.	Oiga	8	8	31.6	12.0	4.9	1	1898	Atlantic City, N. J.	Somers Point, N. J.
155383	K. P. S. H.	Sch.	Oiga	113	77	95.2	24.2	9.6	12	1890	Essex, Mass.	Gloucester, Mass.
208171		Sch.	Oiga	70	10	40.0	12.7	4.0	4	1912	Boqueron, P. R.	San Juan, P. R.
209783		Sch.	Oiga	64	51	69.0	26.0	5.0	1	1905	San Francisco, Cal.	San Francisco, Cal.
155102		Slp.	Olle F. Smith	9	8	44.5	14.8	3.6	5	1884	Taylor's Island, Md.	Crisfield, Md.
155031		Slp.	Olive	11	10	37.0	14.9	3.2	1	1881	Pensacola, Fla.	Crisfield, Md.
155292		Slp.	Olive	5	5	36.0	12.8	3.0	4	1894	Crisfield, Md.	Crisfield, Md.
200965		Cat.	Olive	7	7	31.0	12.5	4.0	1	1904	Port Republic, N. J.	Somers Point, N. J.
18985		Sch.	Olive Branch	91	87	80.8	22.6	7.3	3	1848	Franklin, Me.	Ellsworth, Me.
19396		Sch.	Olive Branch	9	6	39.6	13.4	3.5	3	1873	Messong, Va.	Annapolis, Md.
155334		Slp.	Olive M.	5	5	37.8	11.7	2.7	4	1898	Oriole, Md.	Crisfield, Md.
155267		Slp.	Olive Mulford	12	7	34.0	13.7	3.8	3	1894	Bridgeton, N. J.	Bridgeton, N. J.
155101		Sch.	Olive V. Smith	8	8	47.0	12.7	3.4	5	1884	Somerset County, Md.	Crisfield, Md.
155391		Slp.	Oliver	5	5	36.4	12.3	2.8	3	1900	Crisfield, Md.	Do.
18933	H. P. G. W.	Sch.	Oliver Ames	456	433	134.4	33.2	17.1	6	1866	Berkley, Mass.	New York, N. Y.
155025		Sch.	Oliver C.	17	16	56.0	14.5	4.1	2	1881	Cambridge, Md.	Annapolis, Md.
155082		Sch.	Oliver Gertrude	17	17	54.0	16.4	4.3	3	1883	Crisfield, Md.	Baltimore, Md.
155300		Sch.	Oliver F. Kilham	73	43	81.0	21.0	9.0	16	1897	Essex, Mass.	Salem, Mass.
211451		Sch.	Ollita	10	10	33.6	15.1	2.6	1	1913	Palacios, Tex.	Eagle Pass, Tex.
155230		Sch.	Olivette	33	31	58.8	16.0	6.6	3	1892	Valkaria, Fla.	Key West, Fla.
155452		Sch.	Olivette	22	13	54.0	18.1	3.9	4	1902	Biloxi, Miss.	Gulphort, Miss.
19317		Sch.	Olivia	14	13	49.7	17.8	4.0	2	1870	Wolf River, Miss.	Do.
155365		*Sch.	Olivia R.	8	5	35.5	13.9	2.9	2	1899	Biloxi, Miss.	Brashear, La.
155351		Slp.	Olivia Sears	15	15	40.0	14.8	5.6	9	1899	Gloucester, Mass.	Gloucester, Mass.
155254		Sch.	Ollie	7	7	42.0	11.6	2.7	1	1894	Morehead City, N. C.	Beaufort, N. C.
200360		Sch.	Ollie Ford	25	15	57.6	19.0	4.3	4	1903	Scranton, Miss.	Gulphort, Miss.
155367		Sch.	Olympia	14	14	48.8	15.2	3.4	1	1899	Smyrna, N. C.	Beaufort, N. C.
155441		Slp.	Olympia	7	7	35.4	11.6	2.6	1	1901	Linbrook, N. Y.	Patchogue, N. Y.
155228	K. L. H. M.	Bk.	Olympic	1,469	1,353	224.4	42.1	21.3	15	1892	Bath, Me.	San Francisco, Cal.
19339	J. K. R. L.	Sch.	Omaha	116	110	89.3	25.3	8.3	3	1871	Hancock, Me.	Bucksport, Me.
155135		Slp.	Omaha	6	6	30.0	10.0	4.0	1	1887	South Brooklyn, N. Y.	New York, N. Y.
155405		Slp.	Omaha	8	8	30.7	11.8	5.4	2	1901	Bremen, Me.	York, Me.
155262	K. M. C. H.	Sch.	Omega	584	522	163.2	39.3	13.5	8	1894	North Bend, Oreg.	San Francisco, Cal.
201348	K. T. H. S.	Sch.	Onato	140	105	101.0	24.6	11.8	22	1904	Essex, Mass.	Boston, Mass.
155081	K. B. P. R.	Bk.	Onaway	932	885	173.9	36.2	20.0	12	1883	Yarmouth, Me.	Do.
155355	K. P. D. J.	Sch. y.	Onadawa	18	18	43.2	15.3	6.4	4	1888	Burlington, Vt.	Marblehead, Mass.
203818		Slp.	One	25	25	58.0	13.6	5.0	1	1892	Amityville, N. Y.	Patchogue, N. Y.
18920		Sch.	Oneida	201	190	134.1	24.3	9.2	6	1857	Ashtabula, Ohio.	Chicago, Ill.
155361		Sch.	Oneida	8	6	40.7	13.4	3.3	2	1898	Beaumont, Tex.	Gulphort, Miss.
200408		*Sch.	Oneida	20	13	49.6	17.1	4.2	4	1903	Biloxi, Miss.	New Orleans, La.
155077		Slp.	Only Daughter	11	10	37.7	13.0	3.7	1	1883	Glenwood, N. Y.	Cold Spring, N. Y.
211387	L. D. B. T.	*Sch.	Ontelaumee	739	642	177.6	35.0	14.5	3	1913	Noank, Conn.	Philadelphia, Pa.
19216		Sch.	Onward	11	7	42.0	12.3	3.8	1	1867	Elizabeth City, N. C.	Manteo, N. C.
155021		*Slp.	Onward	17	16	50.0	15.7	4.0	1	1878	Alna, Me.	Portland, Me.
155293		Slp.	Onward	9	9	42.0	14.5	3.7	5	1896	Harrison, Md.	Annapolis, Md.
19044		Sch.	Ophella	53	50	67.0	23.6	5.7	1	1863	Cold Spring, N. Y.	Perth Amboy, N. J.
155104		Sch.	Ora May	5	5	31.0	12.0	3.0	2	1884	Biloxi, Miss.	Mobile, Ala.
19395		Sch.	Oradene	5	5	30.0	9.3	3.0	1	1874	Hunting Quarters, N. C.	Beaufort, N. C.
155030		Sch.	Orah	7	6	46.0	10.5	3.0	2	1881	Tappahannock, Va.	Richmond, Va.
18813		Sch.	Orbit	30	22	57.7	19.5	5.3	6	1845	Dorchester County, Md.	Annapolis, Md.
155332		Slp.	Oregon	10	10	43.0	13.9	3.2	7	1898	Hudson, Md.	Baltimore, Md.
155337		Sch.	Oregon	11	9	45.0	12.8	3.0	1	1898	Beaufort, N. C.	Beaufort, N. C.
155426		Slp.	Oregon	8	7	40.0	14.0	3.4	1	1901	Hopkins, Va.	Cape Charles, Va.
202622	K. V. C. W.	Sch.	Oregon	343	304	139.1	35.2	9.9	7	1905	Prosper, Oreg.	Coos Bay, Oreg.
19418	J. Q. C. H.	Bk.	Oriental	1,688	1,550	220.1	42.2	24.9	17	1874	Bath, Me.	San Francisco, Cal.
19477		Sch.	Oriental	7	7	26.3	12.7	3.8	2	1877	Key West, Fla.	Key West, Fla.
155044		Sch.	Oriental	28	16	51.7	18.4	5.3	3	1881	Messong, Va.	Cape Charles, Va.
155193		Slp.	Oriental	9	5	32.0	12.5	3.2	1	1887	Hyde County, N. C.	Edenton, N. C.
202243		Slp.	Oriente	6	6	23.0	8.6	4.9	2	1904	Culebra, P. R.	San Juan, P. R.
155043		Sch.	Oriole	18	17	56.2	15.5	4.3	2	1881	Baltimore, Md.	Tappahannock, Va.
205385		Sch.	Oriole	145	104	115.5	25.0	12.0	23	1908	Essex, Mass.	Gloucester, Mass.
155022		Sch.	Orion	14	13	42.8	15.0	4.5	1	1870	New Orleans, La.	Mobile, Ala.

1 Formerly Japanese schooner Salkai Maru.

## MERCHANT SAILING VESSELS OF THE UNITED STATES—Continued.

Official No.	Signal letters.	Rig.	Name of vessel.	Gross tonnage.	Net tonnage.	Length.	Breadth.	Depth.	Crew.	When built.	Where built.	Home port (where permanent document issues).
						Feet.	Feet.	Feet.				
205601		Slp.	Orizonte	7	7	32.1	13.0	5.3	2	1908	Ponce, P. R.	San Juan, P. R.
155427	K. R. F. P.	Sch.	Orlando V. Wooten	677	573	167.2	36.2	13.6	8	1901	Bath, Me.	Seaford, Del.
201688	K. T. P. N.	Sch.	Orleans	751	605	180.0	38.0	13.9	7	1905	do	Boston, Mass.
206651		Sch.	Orlo	19	19	53.0	12.9	3.8	2	1909	Marysville, Wash.	Port Townsend, Wash.
18860	H. P. G. D.	Sch.	Orozimbo	147	121	97.0	25.0	8.8	5	1854	Gouldsboro, Me.	Boston, Mass.
155246		Sch.	Osana	10	9	52.0	13.8	3.2	6	1893	St. Peters, Md.	Crisfield, Md.
161146	K. P. V. Q.	Sch. y.	Osana F. French	53	53	87.9	18.0	11.8	...	1900	Brooklyn, N. Y.	New York, N. Y.
155289		Slp.	Osbon	7	5	34.0	12.6	3.0	1	1896	Kitty Hawk, N. C.	Elizabeth City, N. C.
19295		Sch.	Osborn Curtis	48	45	68.0	22.7	5.0	4	1869	Squan, N. J.	Perth Amboy, N. J.
205242		Sch.	Oscar	54	49	79.0	21.4	4.6	3	1908	Washington, D. C.	Washington, D. C.
155296		Sch.	Oscar D.	19	16	46.6	16.6	3.7	1	1897	Yorktown, Va.	Newport News, Va.
155235	K. L. M. N.	Sch.	Oscar G.	230	198	128.3	29.2	10.0	7	1892	Scranton, Miss.	Mobile, Ala.
155432		Sch.	Osecola	50	27	71.6	19.8	8.1	6	1901	Milton, Fla.	Pensacola, Fla.
19388		Sch.	Osprey	7	5	36.0	12.8	3.3	1	1873	Hatteras, N. C.	Newbern, N. C.
19439		Sch. y.	Osprey	27	27	51.8	17.6	5.4	4	1875	Noank, Conn.	New York, N. Y.
155335	K. N. R. J.	Sch.	Otis	292	238	121.6	30.3	9.9	7	1898	Scranton, Miss.	Gulport, Miss.
206573		Slp.	Otis	16	16	44.0	18.7	2.5	1	1907	White Salmon, Wash.	Portland, Ore.
155423		Sch.	Otis Hubbard	23	23	59.8	19.6	4.4	2	1901	Elliott, Md.	Crisfield, Md.
155455		Sch.	Otis D. Terrell	13	9	46.4	16.2	3.9	2	1902	Portsmouth, N. C.	Newbern, N. C.
19185	J. B. V. P.	Sch.	Otronto	105	99	79.7	23.3	8.3	3	1839	Surry, Me.	Mt. Desert Ferry, Me.
155245		Sch.	Otsego	11	10	49.0	13.2	3.4	2	1893	Jacksonville, Fla.	Jacksonville, Fla.
210799		Sch.	Ottilee	21	18	54.4	17.1	4.8	2	1912	Bishops Head, Md.	Crisfield, Md.
155232	K. L. J. Q.	Sch.	Ottillie Fjord	261	247	130.0	31.6	9.6	18	1892	Fairhaven, Cal.	San Francisco, Cal.
19437		Sch.	Our Son	720	684	182.1	35.1	13.0	7	1875	Black River, Ohio	Niagara Falls, N. Y.
155297		Slp.	Outing	12	10	30.5	13.0	4.6	3	1897	Miami, Fla.	Key West, Fla.
155435		*Sch.	Ox	12	6	40.7	13.4	2.9	2	1902	Ocean Springs, Miss.	Gulport, Miss.
200353		Sch.	Oxalis	25	16	52.7	18.5	4.6	4	1903	Biloxi, Miss.	Do.
155349	K. P. B. V.	*Sch.	Oxford	836	735	184.9	35.2	16.2	3	1899	Bath, Me.	Perth Amboy, N. J.
155374		Slp.	Oyster Boy	9	5	39.0	12.0	3.0	1	1899	Oldtrap, N. C.	Newbern, N. C.
155171		Sch.	Oystermen	51	49	71.2	20.6	6.1	3	1889	St. Michaels, Md.	Annapolis, Md.
<b>P.</b>												
20492		Sch.	P. F. Leach	50	37	69.5	21.7	6.0	4	1873	Baltimore, Md.	Baltimore, Md.
3726		Slp.	P. H. Tawes	10	10	44.0	15.1	3.6	4	1897	Wittman, Md.	Crisfield, Md.
150509		*Slp.	P. M. Bowie	8	8	35.9	12.7	2.5	1	1890	Matagorda, Tex.	Port Lavaca, Tex.
4705		Slp.	P. R. R. 200	56	53	72.8	22.7	6.4	1	1839	New Bedford, Mass.	New York, N. Y.
16888		Slp.	P. R. R. 209	84	80	69.5	28.0	7.5	1	1864	Brooklyn, N. Y.	Do.
20338		Sch.	P. and R. No. 6	24	23	49.5	20.0	3.7	1	1870	San Francisco, Cal.	San Francisco, Cal.
54624		*Sch.	Pacific	399	399	169.0	27.1	10.8	3	1901	Elkton, Md.	Baltimore, Md.
200618		Sch.	Pacific	29	17	58.6	20.2	4.1	3	1911	Bay St. Louis, Miss.	Gulport, Miss.
150652	K. J. V. M.	Bk.	Pactolus	1,673	1,564	223.7	41.2	24.0	18	1891	Bath, Me.	San Francisco, Cal.
150763		Slp.	Page and Donald	7	7	40.3	14.0	3.0	2	1897	Holland Island, Md.	Crisfield, Md.
150621		Sch.	Paisley	1,046	994	211.0	35.0	16.6	6	1893	West Bay City, Mich.	Duluth, Minn.
150824	K. P. G. V.	Sch. y.	Paladin	28	28	58.2	15.4	9.0	3	1899	Brooklyn, N. Y.	New York, N. Y.
150420		Sch.	Palmer	7	7	34.5	10.5	3.4	1	1888	Hunting Quarters, N. C.	Newbern, N. C.
150056	J. R. P. L.	*Sch.	Palmyra	1,299	1,251	197.9	38.8	24.2	6	1876	Bath, Me.	Tacoma, Wash.
151004		Slp.	Pandora	8	8	31.6	11.2	3.6	1	1903	Seattle, Wash.	Unalaska, Alaska.
206800		Sch.	Panormites	18	14	48.7	16.0	4.5	8	1909	Tarpon Springs, Fla.	Tampa, Fla.
150545		Ywl. y.	Papoose	15	14	44.0	12.6	9.6	3	1888	South Boston, Mass.	Oswego, N. Y.
210868		Slp.	Paquete	24	24	45.0	18.0	7.2	3	1912	Fajardo, P. R.	San Juan, P. R.
150997		Sch.	Paragon	115	80	97.6	24.2	11.4	16	1903	Essex, Mass.	Gloucester, Mass.
150173	J. T. K. N.	Bk.	Paramita	1,582	1,444	216.6	41.3	23.1	15	1879	Freeport, Me.	San Francisco, Cal.
150721	K. M. S. C.	*Sch.	Passaic	875	791	192.0	34.7	16.4	3	1896	Noank, Conn.	New York, N. Y.
19627		Slp.	Passport	32	31	55.2	17.9	5.2	2	1849	Brookhaven, N. Y.	Deer Isle, Me.
150887		Sch.	Pathfinder	86	71	81.0	24.0	9.5	4	1900	Benicia, Cal.	San Francisco, Cal.
20051		Sch.	Pathway	18	11	40.1	17.1	3.8	4	1861	Mauricetown, N. J.	Bridgeton, N. J.
206424		Slp.	Patria	19	19	47.0	17.3	5.4	4	1909	Mayaguez, P. R.	San Juan, P. R.
150601		Sch.	Patrick F. Prendergast	26	17	61.0	16.8	4.9	4	1892	St. Michaels, Md.	Baltimore, Md.
150772		Sch.	Patriot	81	58	81.6	22.4	8.8	18	1898	Essex, Mass.	Gloucester, Mass.
150867		Slp. y.	Paukewis	17	17	39.8	14.3	5.6	3	1900	South Boston, Mass.	Stonington, Conn.
200756		Sch.	Paul	5	5	42.2	11.2	3.3	1	1904	Rockhall, Md.	Baltimore, Md.
150407		Sch.	Paul Jones	9	5	50.1	13.1	3.5	2	1887	Somerset County, Md.	Annapolis, Md.
150623		Sch.	Paul C. Joslin	30	18	54.4	19.0	5.0	5	1901	Dorchester, N. J.	Baltimore, Md.
150331		Sch.	Paul and Willie	35	33	57.8	21.7	4.5	1	1884	San Francisco, Cal.	San Francisco, Cal.
200362		Sch.	Paulina	6	5	37.8	9.5	3.2	...	1900	Kochkomut, Alaska	St. Michael, Alaska.
150442		Slp.	Pauline	7	7	33.5	13.0	3.5	2	1888	Keyport, N. J.	Perth Amboy, N. J.
150657		Slp.	Pauline	7	7	43.0	11.5	2.5	1	1894	Cape Banks, N. C.	Beaufort, N. C.
150706		Slp.	Pauline	8	8	32.3	13.2	4.6	2	1893	Bridgeport, Conn.	Bridgeport, Conn.
150709		Sch.	Pauline	75	51	82.0	22.2	8.4	15	1895	Essex, Mass.	Gloucester, Mass.
150799		Slp.	Pauline	6	6	40.0	13.5	2.7	4	1898	Deal Island, Md.	Crisfield, Md.
150826		Slp.	Pauline	8	8	41.9	16.0	3.5	5	1901	Crisfield, Md.	Do.
201620		Sch.	Pawnee	20	13	50.3	19.4	3.7	5	1904	Handsboro, Miss.	Mobile, Ala.
150832	K. P. J. H.	*Sch.	Paxinos	954	865	193.6	35.0	17.6	4	1899	Noank, Conn.	Philadelphia, Pa.
150845	K. P. M. T.	Sch.	Paxtang	954	865	193.6	35.0	17.6	4	1899	do	Do.
19928		Sch.	Pearl	35	34	62.0	21.5	4.5	4	1861	Nyack, N. Y.	Crisfield, Md.
20475		Sch.	Pearl	21	20	48.8	13.3	5.6	2	1874	Grand Haven, Mich.	Marquette, Mich.
150239		Sch.	Pearl	21	20	53.0	15.2	5.3	7	1881	East Bay, Fla.	Tampa, Fla.

\* Formerly schooner-yacht Kirin.

\* Formerly sloop Bena.

\* Formerly sloop Cornelia.

\* Formerly sloop Minneho.

## MERCHANT SAILING VESSELS OF THE UNITED STATES—Continued.

Official No.	Signal letters.	Rig.	Name of vessel.	Gross tonnage.	Net tonnage.	Length.	Breadth.	Depth.	Crew.	When built.	Where built.	Home port (where permanent document issues).
						Feet.	Feet.	Feet.				
150290		Slp.	Pearl.....	10	10	34.6	14.0	4.6	1	1883	Noank, Conn.....	New Haven, Conn.
150361		Slp.	Pearl.....	10	5	42.3	14.5	3.4	4	1885	Madison, Md.....	Wilmington, Del.
150366		Slp.	Pearl.....	15	9	42.0	16.8	4.3	4	1886	Goshen, N. J.....	Bridgeton, N. J.
150791		Slp.	Pearl.....	5	5	27.8	11.9	2.9	0	1885	Patchogue, N. Y.....	Patchogue, N. Y.
150912		Slp.	Pearl.....	11	11	36.9	14.0	3.6	1	1901	Lake Charles, La.....	Morgan City, La.
205801		Sch.	Pearl.....	27	18	58.4	19.6	3.9	5	1908	Delisle, Miss.....	New Orleans, La.
145374		Sch.	<sup>1</sup> Pearl Cullen.....	40	26	68.9	22.9	4.8	3	1884	Marcus Hook, Pa.....	Perth Amboy, N. J.
150227	J. V. N. G.	Sch.	Pearl Nelson.....	123	117	85.6	23.8	9.0	4	1881	Essex, Mass.....	Lubec, Me.
20390		Slp.	Pearla and Lella.....	10	6	37.5	14.5	4.0	2	1871	Chester, Pa.....	Bridgeton, N. J.
150956		Slp.	<sup>2</sup> Pedrito.....	17	15	37.2	12.3	7.0	3	1889	Tortola, P. R.....	San Juan, P. R.
150034		Sch.	<sup>3</sup> Pedro Varela (whaling).....	89	85	83.6	23.0	8.7	18	1853	Somerset, Mass.....	New Bedford, Mass.
7434		Sch.	<sup>4</sup> Peerless.....	27	26	69.2	19.2	5.0	6	1861	Bridgeport, Conn.....	Charleston, S. C.
150157	J. T. G. H.	Sch.	Peerless.....	244	232	127.0	33.0	9.9	6	1878	Gardiner, Oreg.....	San Francisco, Cal.
150321		Sch.	Peerless.....	19	18	42.6	15.8	4.6	6	1884	Marco, Fla.....	Key West, Fla.
211140	L. C. V. M.	Slp. y.	<sup>†</sup> Peerless.....	33	25	57.0	14.5	9.2	5	1913	Bristol, R. I.....	New York, N. Y.
19854		Sch.	Pell S. C. Vought.....	77	73	71.6	26.4	6.1	2	1862	Nyack, N. Y.....	Bridgeport, Conn.
151000	K. S. L. T.	Slp. y.	Pellegrina.....	19	17	47.1	13.6	6.5	2	1903	Boston, Mass.....	Philadelphia, Pa.
20391		Sch.	Pemaquid.....	58	55	67.1	21.8	6.5	2	1870	Bristol, Me.....	Bangor, Me.
203577	K. V. Q. C.	Sch.	Pendleton Sisters.....	999	879	207.6	38.6	19.8	7	1906	Belfast, Me.....	New York, N. Y.
150686		Sch.	Penguin.....	33	31	51.5	15.4	7.1	2	1894	Ballard, Wash.....	Wrangell, Alaska.
211123	L. C. V. H.	*Sch.	Pennypack.....	739	642	177.6	35.0	14.5	3	1913	Noank, Conn.....	Philadelphia, Pa.
20468		Sch.	Penokee.....	332	293	132.2	26.3	11.2	1	1872	Milwaukee, Wis.....	Boston, Mass.
19693		Sch.	Pensacola.....	24	23	52.0	18.6	5.4	3	1862	Somerset County, Md.....	Tappanhook, Va.
204594		Slp.	Pepito.....	7	7	35.5	13.0	3.7	3	1907	Mayaguez, P. R.....	San Juan, P. R.
150580		*Sch.	Pequest.....	843	804	192.1	35.3	15.3	3	1891	Noank, Conn.....	New York, N. Y.
24449	H. S. B. D.	*Sch.	Pequot.....	705	662	220.2	35.7	14.3	4	1864	New York, N. Y.....	New London, Conn.
150084		Slp.	Perey.....	5	5	30.6	13.3	2.7	2	1876	Patchogue, N. Y.....	Greenport, N. Y.
150489	K. H. D. S.	Sch.	Percy Birdsall.....	1,127	894	191.0	39.0	17.6	9	1890	Wilmington, Del.....	Perth Amboy, N. J.
150916		Slp.	Percy E. Shores.....	7	7	45.0	15.4	3.4	4	1901	Deal Island, Md.....	Crisfield, Md.
200472		Slp.	Percy R. Chase.....	7	7	39.0	13.0	3.6	1	1903	Crisfield, Md.....	Newport News, Va.
150224		Sch.	Peri.....	58	55	80.9	23.1	4.8	3	1881	Alexandria, Va.....	Alexandria, Va.
203680		Sch.	Perla.....	10	10	38.8	14.0	4.5	3	1906	Boqueron, P. R.....	San Juan, P. R.
150554		Slp.	Perry Bell.....	8	8	41.0	13.4	3.4	3	1891	Pocomoke City, Md.....	Tappanhook, Va.
150957	K. R. T. B.	Sch.	Perry Setzer.....	1,392	1,268	216.8	42.0	17.8	9	1902	Bridgeport, Conn.....	Bridgeport, Conn.
201559	K. T. M. V.	Sch.	Persis A. Colwell.....	516	440	160.5	35.2	12.0	6	1904	Phippsburg, Me.....	New York, N. Y.
150474		Sch.	Peshtigo.....	633	573	201.0	34.4	12.0	6	1889	Milwaukee, Wis.....	Port Huron, Mich.
20478	J. P. H. V.	Sch.	Peter C. Schultz.....	437	373	129.6	32.0	15.4	6	1874	Newburgh, N. Y.....	Boston, Mass.
150853		Sch.	Peter R. Paynter.....	25	16	63.5	17.6	5.3	7	1899	Essington, Pa.....	Philadelphia, Pa.
150897		Sch.	<sup>5</sup> Petra.....	40	38	66.0	18.0	7.9	5	1850		San Juan, P. R.
19665		Sch.	Petrel.....	78	74	90.6	20.3	5.9	3	1864	Pultneyville, N. Y.....	Millwaukee, Wis.
150556		Slp.	Petrel.....	5	5	27.6	9.6	4.9	1	1891	Brooksville, Me.....	Deer Isle, Me.
150731		Slp.	Petrel.....	6	6	30.0	12.2	3.8	1	1896	Vallejo, Cal.....	San Francisco, Cal.
150822		Sch.	Petrel.....	5	5	33.9	9.6	3.1	0	1899	Hoquiam, Wash.....	Port Townsend, Wash.
150865	Slp. y.	Petrel.....	19	19	48.9	13.4	8.2	3	1899	Marblehead, Mass.....	New York, N. Y.	
150915		Slp.	Petrel.....	8	8	38.2	14.0	3.7	1	1901	Bayville, N. J.....	Perth Amboy, N. J.
150990		Sch.	Petrel.....	5	5	35.0	10.2	2.5	2	1903	Wit, N. C.....	Newbern, N. C.
150518		Slp.	Phantom.....	11	10	34.7	13.2	4.1	1	(†)	Jersey City, N. J.....	Bridgeport, Conn.
150393		Sch.	Phebe H. Somers.....	9	9	39.2	13.0	2.9	1	1884	Steelmanville, N. J.....	Somers Point, N. J.
20438		Sch.	Phillip Ford.....	32	20	58.0	19.3	4.9	5	1873	Dorchester, N. J.....	Camden, N. J.
150075		Sch.	Phillip Kirkwood.....	42	28	69.5	23.3	5.2	7	1876	Onancock, Va.....	Baltimore, Md.
150184		Sch.	Phillip Mehrhof.....	56	53	70.0	25.3	5.0	3	1879	Nyack, N. Y.....	Perth Amboy, N. J.
150960		Sch.	Phillip P. Manta.....	70	43	81.0	22.0	9.0	16	1902	Essex, Mass.....	Provincetown, Mass.
150837	K. P. L. N.	Sch.	Philippine.....	523	491	162.5	36.8	12.2	8	1899	Alameda, Cal.....	San Francisco, Cal.
200196	K. S. P. T.	Sch.	Phillips M. Brooks.....	243	243	132.5	28.2	10.1	7	1903	Madison, Md.....	Crisfield, Md.
150920		Sch.	Philomena.....	20	12	55.1	18.8	3.7	2	1901	Delisle, Miss.....	Gulfport, Miss.
150408	K. D. V. L.	Sch.	Phineas W. Sprague.....	788	708	175.9	35.1	18.0	7	1887	Thomaston, Me.....	Thomaston, Me.
150636		Slp.	Phoebe.....	11	7	33.5	12.6	4.3	2	1893	Bridgeport, N. J.....	Bridgeton, N. J.
150388		Sch.	Phoebe B. Townsend.....	26	14	55.4	18.1	5.0	6	1886	Bridgeton, N. J.....	Do.
150795	K. N. Q. V.	*Sch.	Phoenix.....	901	838	194.0	35.0	17.6	3	1898	Noank, Conn.....	Philadelphia, Pa.
205709		Slp.	Phyllis.....	10	8	45.6	15.5	3.4	3	1908	Oriole, Md.....	Crisfield, Md.
19891		Slp.	Plano.....	6	6	31.0	13.0	2.9	1	1865	Port Jefferson, N. Y.....	Bridgeport, Conn.
150387		Lgr.	Pica-yune.....	6	6	32.0	10.8	3.3	1	1886	Terrebonne Parish, La.....	Brashear, La.
150875		Slp.	Piccola.....	7	7	32.0	13.2	3.0	1	1886	Patchogue, N. Y.....	Patchogue, N. Y.
210791	L. C. R. G.	*Sch.	Pickering.....	739	642	177.6	35.0	14.5	3	1912	Noank, Conn.....	Philadelphia, Pa.
210796		Slp.	Pierce.....	8	7	36.3	13.2	3.4	2	1912	Port Royal, S. C.....	Beaufort, S. C.
207469		Slp.	Pierce and Hartung.....	16	9	44.5	16.0	3.1	1	1910	Randolph, Me.....	Boothbay, Me.
150382		Sch.	Pilgrim.....	12	11	38.0	14.4	4.6	1	1886	Deer Isle, Me.....	Rockland, Me.
150534		Slp.	Pilgrim.....	6	6	30.4	11.8	3.4	1	1883	Cold Spring, N. Y.....	Cold Spring, N. Y.
150755		*Sch.	Pilgrim.....	1,215	1,123	227.1	35.2	19.2	3	1897	Bath, Me.....	New York, N. Y.
150342		Slp.	Pilot.....	9	9	39.6	14.5	3.3	5	1884	Cambridge, Md.....	Crisfield, Md.
150475		Sch.	Pilot.....	9	8	26.0	12.7	3.5	1	1889	Cheboygan, Mich.....	Marquette, Mich.
150605		Slp.	Pilot Boy.....	8	7	29.0	11.3	5.3	1	1892	Bremen, Me.....	Waldoboro, Me.
20265		Lgr.	Pilot's Bride.....	9	5	34.0	11.5	3.4	2	1867	Madisonville, La.....	Brashear, La.
150190		Sch.	Pinafore.....	10	10	35.8	12.0	4.5	1	1880	Kennebunk, Me.....	Portland, Me.
150469		Sch.	Pinole.....	81	77	72.0	25.4	6.5	3	1889	Benicia, Cal.....	San Francisco, Cal.
150629		Slp.	Pinta.....	13	13	42.0	14.0	4.0	2	1893	Yorktown, Va.....	Norfolk, Va.
136281		Sch.	<sup>6</sup> Pioneer.....	38	38	81.0	23.0	9.2	4	1892	Essex, Mass.....	Boston, Mass.

<sup>1</sup> Formerly schooner Thomas J. Clayton.<sup>2</sup> Formerly Spanish schooner Pedrito.<sup>3</sup> Formerly U. S. R. C. schooner James Campbell.<sup>4</sup> Formerly schooner-yacht Edith.<sup>5</sup> Formerly Spanish schooner Petra.<sup>6</sup> Formerly schooner Edward A. Rich.

† Name changed to Pletone, 1913.

‡ Rebuilt, 1889.

## MERCHANT SAILING VESSELS OF THE UNITED STATES—Continued.

Official No.	Signal letters.	Rig.	Name of vessel.	Gross tonnage.	Net tonnage.	Length.	Breadth.	Depth.	Crew.	When built.	Where built.	Home port (where permanent document issues).
						Feet.	Feet.	Feet.				
150422		Sch.	Pitti Sing.....	9	9	34.0	11.0	5.2	2	1887	San Francisco, Cal.....	Unalaska, Alaska.
203157	K. V. L. P.	*Sch.	Pittston.....	466	440	180.0	30.0	14.0	2	1906	Sharptown, Md.....	New York, N. Y.
20488		Sch.	Plute.....	45	43	61.0	23.0	4.6	4	1874	San Francisco, Cal.....	San Francisco, Cal.
19522		Sch.	Plan.....	25	24	53.6	17.8	5.5	1	1855	Accomac County, Va.....	Baltimore, Md.
54361		Sch.	Planet.....	499	441	198.5	33.2	11.2	6	1872	Marine City, Mich.....	Cleveland, Ohio.
150374	K. D. L. P.	Bkn.	Planter.....	524	498	158.7	37.5	13.5	11	1886	Port Ludlow, Wash.....	San Francisco, Cal.
150615		Sch.	Planter.....	5	5	27.1	10.7	2.0	2	1892	Key Largo, Fla.....	Key West, Fla.
19787	H. P. Q. W.	Bk.	Platina (whaling).....	214	203	94.0	25.3	15.2	10	1847	Rochester, Mass.....	New Bedford, Mass.
150519		Sch.	Platad.....	16	15	41.7	12.5	6.3	0	1883	South Bristol, Me.....	Newport, R. I.
211140	L. C. V. M.	Slp. y.	Platone.....	33	25	57.0	14.5	9.2	5	1913	Bristol, R. I.....	New York, N. Y.
150097		Sch.	Plow Boy.....	39	37	63.0	19.8	4.5	1	1876	Oakland, Cal.....	San Francisco, Cal.
150638		Sch.	Pluck.....	6	6	43.0	12.0	2.5	3	1893	Tilghmans Island, Md.....	Baltimore, Md.
150994		Sch.	Pluma.....	6	6	29.8	10.2	4.8	2	1901	Culebra, P. R.....	San Juan, P. R.
150785		Sch.	Plunge.....	11	11	47.2	12.0	4.0	1	1898	Harlowe, N. C.....	Newbern, N. C.
150766		Sch.	Plunger.....	6	6	43.4	13.8	2.6	4	1897	Hoopersville, Md.....	Crisfield, Md.
19621		Sch.	Plymouth.....	776	739	213.1	35.2	13.6	7	1854	Ohio City, Ohio.....	Marquette, Mich.
150231		Slp.	Pocahontas.....	49	46	64.0	21.2	7.0	3	1881	Rye, N. Y.....	Newport, R. I.
204240		Slp.	Pocahontas.....	9	9	29.0	11.0	6.4	1	1907	Vinalhaven, Me.....	Vinalhaven, Me.
20473	J. P. D. N.	*Sch.	Pochasset.....	254	241	112.6	30.4	10.4	4	1874	Mystic, Conn.....	Providence, R. I.
202355		*Sch.	Pocono.....	698	628	156.0	34.5	16.0	3	1905	Newburgh, N. Y.....	New York, N. Y.
202810	K. V. F. P.	*Sch.	Pocopson.....	623	623	177.0	35.0	14.2	3	1906	Noank, Conn.....	Philadelphia, Pa.
150578		*Sch.	Pohatcong.....	843	804	192.1	35.3	15.3	3	1890	do.....	New York, N. Y.
150940	K. R. P. G.	Sch.	Polaris.....	790	717	195.1	40.0	15.6	9	1902	Marshfield, Ore.....	San Francisco, Cal.
200001	K. W. V. C.	Ywl. y.	Polaris.....	34	24	57.0	15.3	7.3	5	1903	Bristol, R. I.....	Chicago, Ill.
19717		Sch.	Polly.....	48	45	61.4	13.0	6.3	2	1805	Amesbury, Mass.....	Boston, Mass.
202440		Slp.	Polly.....	16	15	45.8	14.5	4.0	2	1902	Sodus Point, N. Y.....	Oswego, N. Y.
150911		Sch. y.	Pollywog.....	19	19	43.0	13.0	4.7	1	1901	Provincetown, Mass.....	Stamford, Conn.
150769		Slp.	Pol Ros.....	13	13	35.4	14.3	3.3	1	1897	Scranton, Miss.....	Mobile, Ala.
150541		Slp.	Polyandry.....	7	7	25.7	10.5	5.7	1	1890	Vinalhaven, Me.....	Vinalhaven, Me.
150165		Sch.	Poor Jim.....	7	7	34.0	13.3	3.9	1	1879	Kennebunk Port, Me.....	Deer Isle, Me.
150389		Slp.	Pochoise.....	6	6	28.2	13.0	3.4	2	1887	Mary Esther, Fla.....	Apalachicola, Fla.
150823		Sch.	Port Costa.....	72	62	70.5	26.8	5.0	2	1899	San Francisco, Cal.....	San Francisco, Cal.
150350		Sch.	Portland Packet.....	91	73	79.8	22.8	7.3	2	1885	East Deering, Me.....	Mount Desert Ferry, Me.
211309		Sch.	Porvenir.....	10	10	40.0	14.0	3.8	1	1913	Rincon, P. R.....	San Juan, P. R.
206675	K. W. R. F.	*Sch.	Potomac.....	823	772	203.4	35.0	13.6	3	1908	Elkton, Md.....	Baltimore, Md.
150000	J. Q. M. F.	*Sch.	Pottsville.....	1,263	1,204	248.4	37.1	18.3	18	1874	Philadelphia, Pa.....	Boston, Mass.
200617		Slp.	Poughkeepsie.....	11	7	31.6	15.0	3.1	1	1903	Shipyard, Ga.....	Beaufort, S. C.
150643		Sch. y.	Pouquessing.....	33	33	55.4	18.2	5.0	2	1899	Atlantic City, N. J.....	Patchogue, N. Y.
150850	K. P. Q. S.	*Sch.	POWEL.....	1,204	1,142	206.6	35.0	19.6	4	1900	Port Richmond, N. Y.....	New York, N. Y.
202053		Sch.	Prawn.....	7	7	36.0	12.1	3.0	1	1905	Apalachicola, Fla.....	Apalachicola, Fla.
150839		Sch.	Preceptor.....	123	89	103.8	23.9	10.8	19	1899	Essex, Mass.....	Gloucester, Mass.
150087	J. R. V. K.	Sch.	Premier.....	307	292	141.7	33.4	10.8	11	1876	Port Ludlow, Wash.....	San Francisco, Cal.
207472	L. B. M. R.	Sch.	Premier.....	138	97	106.7	25.2	11.8	22	1910	Essex, Mass.....	Gloucester, Mass.
150930	K. R. L. N.	Sch.	Prescott Palmer.....	2,811	2,307	288.0	46.2	22.2	12	1902	Bath, Me.....	Boston, Mass.
19738		Sch.	President Fillmore.....	12	12	39.4	12.7	3.8	8			Tampa, Fla.
20169		Sch.	President A. Johnson.....	70	55	79.2	23.7	6.0	4	1866	Dorchester County, Md.....	Baltimore, Md.
150608		Sch.	Preston.....	25	17	62.0	17.5	5.5	4	1892	Solomons Island, Md.....	Do.
150679	K. M. G. C.	*Sch.	Preston.....	855	823	192.6	34.7	16.0	3	1894	Noank, Conn.....	Philadelphia, Pa.
150974		Sch.	Preston Lewis.....	26	26	69.0	20.6	5.7	3	1902	Inverness, Md.....	Baltimore, Md.
19652		Sch.	Pride.....	22	20	56.0	15.6	5.5	2	1858	Charleston, S. C.....	Tampa, Fla.
150891		Sch.	Prince.....	7	7	37.4	12.0	2.6	1	1901	Beaufort, N. C.....	Beaufort, N. C.
136893		Sch. y.	Princess.....	72	72	83.7	20.4	11.8	13	1901	Shooters Island, N. Y.....	Boston, Mass.
150307		Slp.	Princess.....	24	23	55.0	17.5	4.3	3	1883	Bristol, Me.....	Thomaston, Me.
209746		Sch.	Princess.....	16	5	53.3	14.6	3.9	3	1912	Cromanton, Fla.....	Pensacola, Fla.
210643		Sch.	Princess.....	16	16	41.4	13.6	4.1	2	1912	Kotlik, Alaska.....	St. Michael, Alaska.
203140		Slp.	Princeton.....	21	14	60.0	16.5	4.3	3	1906	Atlantic City, N. J.....	Somers Point, N. J.
75187		Sch.	Priscilla.....	73	70	89.0	23.0	5.5	4	1868	Barkers Landing, Del.....	Seaford, Del.
150353	K. D. H. P.	Sch. y.	Priscilla.....	75	71	85.7	22.6	8.8	11	1885	Wilmington, Del.....	Cleveland, Ohio.
150426		Slp.	Priscilla.....	10	10	34.2	14.0	4.2	1	1888	Patchogue, N. Y.....	Bridgeport, Conn.
150511		Sch.	Priscilla.....	77	53	80.2	22.2	8.0	9	1891	Gloucester, Mass.....	New York, N. Y.
150644		Sch.	Priscilla.....	48	46	69.3	19.8	8.9	6	1893	East Boothbay, Me.....	Pensacola, Fla.
150678		Sch. y.	Priscilla.....	16	15	47.0	12.2	7.5	1	1894	South Boston, Mass.....	Boston, Mass.
201428		Sch.	Priscilla.....	7	7	38.6	11.4	2.4	1	1904	Beaufort, N. C.....	Beaufort, N. C.
150858	K. P. T. J.	Sch.	Priscilla Smith.....	120	89	102.0	24.6	10.2	18	1900	Essex, Mass.....	Gloucester, Mass.
150658		Sch.	Privateer.....	21	19	45.0	15.4	2.9	4	1893	Cocoa, Fla.....	Key West, Fla.
150049		Sch.	Prize.....	28	18	54.0	18.0	5.0	5	1875	Bridgeton, N. J.....	Bridgeton, N. J.
211230		Sch.	Progress.....	117	78	96.7	23.2	11.8	22	1913	Essex, Mass.....	Provincetown, Mass.
20230		Slp.	Promised Land.....	5	5	28.0	9.8	2.5	2	1867	Worcester County, Md.....	Chincoteague, Va.
150640	K. J. R. Q.	Sch.	Prosper.....	606	512	177.0	38.5	13.5	8	1891	Port Blakely, Wash.....	San Francisco, Cal.
150699	K. L. J. R.	Sch.	Prosper.....	241	229	128.0	32.6	8.0	11	1892	Pershakers Mill, Ore.....	Do.
150758		Slp.	Protection.....	8	8	36.9	14.5	4.8	1	1897	Bridgeport, Conn.....	Bridgeport, Conn.
19971		Sch.	Protector.....	31	22	55.8	16.9	4.8	7	1860	Philadelphia, Pa.....	Newbern, N. C.
150882		Sch.	Protus.....	47	32	74.6	23.4	4.6	5	1902	Handsboro, Miss.....	New Orleans, La.
150850		Sch.	Providencia.....	16	15	45.0	10.8	5.8	3	1896	Rio Grande, P. R.....	San Juan, P. R.
20482		Sch.	Prudence.....	9	8	37.3	13.0	4.3	1	1873	Bristol, R. I.....	New Haven, Conn.

1 Formerly schooner-barge Annapolis.

2 Formerly sloop-yacht Irollita.

3 Formerly schooner Courier.

4 Formerly schooner-yacht <sup>(a)</sup> Elmina.

5 Formerly schooner-yacht <sup>(b)</sup> Nancy.

6 Formerly schooner John B. Connor.

7 Formerly sloop-yacht Peerless.

8 Formerly <sup>(a)</sup> sloop-yacht Priscilla.

9 Formerly <sup>(b)</sup> schooner-yacht Elma.

10 Formerly Spanish schooner Providencia.



## MERCHANT SAILING VESSELS OF THE UNITED STATES—Continued.

Official No.	Signal letters.	Rig.	Name of vessel.	Gross tonnage.	Net tonnage.	Length.	Breadth.	Depth.	Crew.	When built.	Where built.	Home port (where permanent document issues).
						<i>Feet.</i>	<i>Feet.</i>	<i>Feet.</i>				
150973	K. S. D. J.	Bkn.	Puako	1,084	1,011	221.0	42.0	17.0	13	1902	Oakland, Cal.	San Francisco, Cal.
162424		*Sch.	PURE OIL COMPANY No. 3.	754	743	172.4	34.2	13.2	3	1905	Wilmington, Del.	Philadelphia, Pa.
150360		Sch.	Puritan	10	5	53.5	15.3	2.8	4	1885	Cambridge, Md.	Bridgeton, N. J.
150365	K. D. G. R.	Sch.	Puritan	116	110	85.5	28.7	7.3	3	1886	Belfast, Me.	Southwest Harbor, Me.
150385		Sch.	Puritan	15	10	48.0	16.0	4.4	1	1886	Somerset County, Md.	Crisfield, Md.
150547		Slp.	Puritan	7	7	27.3	12.6	3.6	1	1890	Red Bank, N. J.	Perth Amboy, N. J.
150685		Sch.	Pythian	69	45	79.4	21.2	8.5	16	1894	Essex, Mass.	Gloucester, Mass.
150796		Slp. y.	Python	21	21	44.7	15.6	5.5	2	1898	Brooklyn, N. Y.	New York, N. Y.
<b>Q.</b>												
20613		Slp.	Queen Clipper	7	6	30.6	11.4	3.3	1	1896	Savannah, Ga.	Savannah, Ga.
20604		Sch.	Queen of the Fleet	13	12	42.0	16.0	3.6	2	1891	Biloxi, Miss.	Gulport, Miss.
20580		Sch.	Queen of the Ocean	9	7	48.8	13.0	3.0	1	1872	Somerset County, Md.	Annapolis, Md.
135332		Slp.	Quero	23	21	44.3	15.6	6.1	1	1878	Boston, Mass.	Damariscotta, Me.
20599	K. G. S. L.	*Sch.	Quickstep	104	75	91.0	24.0	10.2	17	1889	Essex, Mass.	Gloucester, Mass.
20602		Sch. y.	QUICKSTEP	57	54	69.5	19.9	9.4	7	1889	New York, N. Y.	New York, N. Y.
115335		Sch.	Quickstep	282	268	140.8	25.3	10.2	6	1874	Green Bay, Wis.	Chicago, Ill.
202801		Slp.	Quickstep	9	7	36.0	14.7	2.6	2	1906	Buck Island, S. C.	Beaufort, S. C.
20589		Sch.	Quick Time	43	41	65.0	22.0	6.5	3	1883	Pocomoke City, Md.	Annapolis, Md.
20608		Sch.	Quick Time	10	9	52.0	14.1	3.2	2	1893	St. Peters, Md.	Do.
205778		Slp.	Quick Time	5	5	39.5	12.2	2.8	3	1907	Deep Creek, Va.	Crisfield, Md.
20615	K. N. C. J.	Sch. y.	QUISSETTA	62	62	78.9	18.0	9.3	10	1896	Newburgh, N. Y.	Boston, Mass.
20551		Sch.	Quiver	31	29	55.7	19.0	6.5	3	1869	Somerset County, Md.	Annapolis, Md.
20685		Sch.	Qui Vive	9	9	54.0	15.6	3.6	3	1881	Solomons Island, Md.	Baltimore, Md.
204961		Slp.	Quock See Wo	30	15	59.5	16.0	5.6	2	1908	San Francisco, Cal.	San Francisco, Cal.
20638		Sch.	Quo Vadis	8	8	35.2	13.9	4.0	4	1902	Cedar Keys, Fla.	Key West, Fla.
<b>R.</b>												
110532		Sch.	R. Bottsford	499	474	167.1	32.9	10.3	7	1882	Lorain, Ohio	Cleveland, Ohio.
110397	J. T. L. Q.	Sch.	R. Bowers	435	373	150.5	33.5	12.2	5	1879	Camden, Me.	Boston, Mass.
21380		Sch.	R. Mason	50	48	71.0	22.0	6.0	3	1856	St. Michaels, Md.	Washington, D. C.
110530		Sch.	R. A. Dodson	22	15	54.0	16.5	4.7	2	1882	do	Baltimore, Md.
209239		Slp.	R. A. Meredith	10	7	39.2	13.8	3.9	5	1911	Rumbley, Md.	Crisfield, Md.
111252		Sch.	R. A. Williams	18	12	44.0	14.3	3.1	3	1899	St. Martins, Md.	Chincoteague, Va.
111134		Sch.	R. B. Haynie	31	22	64.6	19.1	5.0	2	1896	Solomons, Md.	Annapolis, Md.
110074		Sch.	R. B. Leeds	34	22	67.8	17.3	5.1	2	1872	Williamsburg, N. Y.	Crisfield, Md.
110178		Sch.	R. B. Spedden	84	80	85.6	24.0	6.3	3	1874	Dorchester County, Md.	Baltimore, Md.
210624	L. C. P. T.	Sch.	R. B. White	481	411	147.4	32.4	13.5	10	1912	Mill bridge, Me.	Do.
111303	K. Q. H. G.	Sch.	R. C. Slade	673	601	176.6	38.7	14.0	10	1900	Aberdeen, Wash.	San Francisco, Cal.
203568		Sch.	R. D. Sheppard	43	26	63.0	19.8	5.5	6	1906	Greenwich, N. J.	Bridgeton, N. J.
110537		Slp.	R. E. English	13	8	42.0	14.8	4.6	3	1882	Marcus Hook, Pa.	Wilmington, Del.
110551		Sch.	R. E. Powell	68	49	83.8	22.9	6.3	4	1882	Whites Landing, Md.	Crisfield, Md.
110418		Sch.	R. F. Jameson	8	8	36.4	11.8	4.4	3	1880	Camden, Me.	Marblehead, Mass.
110722		Sch.	R. G. Cleveland	20	19	48.6	17.2	4.6	2	1887	Baltimore, Md.	Annapolis, Md.
110961		Sch.	R. H. Daugherty	18	12	59.5	17.5	4.4	2	1891	Madison, Md.	Tappahannock, Va.
111432		Slp.	R. J. Allen	12	12	46.0	15.8	4.6	6	1902	Oriole, Md.	Crisfield, Md.
111323	K. Q. N. H.	*Sch.	R. J. Camp	703	703	179.0	35.0	12.3	3	1900	Bethel, Del.	Wilmington, Del.
110731		Sch.	R. J. Waller	9	8	42.0	12.0	3.0	1	1883	Somerset County, Md.	Norfolk, Va.
110660		Slp.	R. J. White	12	7	40.7	14.9	4.3	1	1884	Wicomico County, Md.	Newbern, N. C.
111452		Sch.	R. L. Lee	10	10	42.0	13.0	4.0	1	1903	St. Marys, Ga.	St. Marys, Ga.
21514		Sch.	R. L. Loper	24	23	48.0	18.9	4.0	2	1859	Marshallville, N. J.	Norfolk, Va.
111127		Slp.	R. L. Miles	8	5	39.9	13.1	3.3	4	1896	Oriole, Md.	Crisfield, Md.
21112	H. Q. B. P.	Sch.	R. L. Tay	151	120	105.0	27.5	7.7	5	1857	Milford, Del.	Bangor, Me.
110617		Sch.	R. M. Blundon	43	40	71.0	19.0	6.0	7	1883	Northumberland County, Va.	Baltimore, Md.
110798		Sch.	R. N. Elsey	6	6	40.5	10.7	2.9	3	1888	Taylor's Island, Md.	Annapolis, Md.
126365	K. D. L. R.	Sch.	R. P. Pendleton	1,124	952	193.2	40.1	17.8	8	1886	Bath, Me.	New York, N. Y.
111287	K. Q. C. G.	Bk.	R. P. RITHET	1,097	1,043	200.5	38.0	19.0	13	1892	Glasgow, Scotland	San Francisco, Cal.
110296	J. S. C. G.	*Sch.	R. R. Thomas	1,393	1,277	202.0	39.7	24.7	3	1876	Searspoint, Me.	New York, N. Y.
21905		Slp.	R. T. Osborn	9	9	34.5	14.0	3.5	1	1869	Freeport, N. Y.	Norfolk, Va.
111005	K. L. M. T.	Sch.	R. T. Rundlett	271	219	124.6	32.1	8.7	5	1892	Wiscasset, Me.	Baltimore, Md.
110629		Sch.	R. V. Lane	38	26	65.5	20.2	5.0	2	1884	Queens Creek, Va.	Newport News, Va.
111440		Slp.	R. W. Blanchard	10	8	44.5	14.6	3.0	1	1902	Davis, N. C.	Beaufort, N. C.
111102	K. M. N. S.	Sch.	R. W. Hopkins	935	828	177.8	38.9	18.5	8	1896	Thomaston, Me.	Boston, Mass.
111245		Sch.	R. W. Taylor	12	9	46.0	13.2	2.7	1	1899	Morehead City, N. C.	Tampa, Fla.
111361		Sch.	R. W. West	20	13	57.0	15.7	4.0	2	1901	Montague, Va.	Tappahannock, Va.
111199	K. N. Q. P.	Sch.	Rachel Stevens	1,211	1,032	195.5	40.4	18.4	8	1898	Bath, Me.	Hartford, Conn.
21244		Sch.	Radiant	68	65	69.0	22.0	6.7	2	1836	Brookhaven, N. Y.	Deer Isle, Me.
211225	L. C. W. P.	Sch. y.	Radiant	46	38	73.0	17.4	9.8	6	1913	Boston, Mass.	New York, N. Y.
111090	K. M. J. C.	*Sch.	Radnor	678	644	176.4	35.0	14.2	2	1895	Noank, Conn.	Perth Amboy, N. J.
206805		Slp.	Rae Hall	9	9	33.0	11.0	3.8	1	1900	Cape May, N. J.	Somers Point, N. J.
210570	L. C. P. D.	*Sch.	Rahn	932	794	194.5	34.4	17.5	3	1912	Bath, Me.	Philadelphia, Pa.
110060		Sch.	Railroad	36	35	53.9	19.5	6.3	1	1872	Castine, Me.	Portland, Me.
111256		*Sch.	Rainbow	10	6	38.0	14.2	3.1	3	1899	Delisle, Miss.	Gulport, Miss.
203959		Slp.	Ralph A	15	8	43.2	13.2	6.2	1	1907	Bremen, Me.	Bath, Me.
111057		Sch.	Ralph Russell	73	48	83.0	22.0	8.5	15	1894	Gloucester, Mass.	Gloucester, Mass.

<sup>1</sup> Formerly sloop-yacht Enterprise.

<sup>2</sup> Formerly (a schooner Quickstep.

<sup>3</sup> Formerly (b) British schooner Quickstep.

<sup>4</sup> Formerly schooner S. Anderson.

<sup>5</sup> Formerly schooner (a) Rhode Island.

<sup>6</sup> Formerly schooner (b) Gilbert Brothers.

<sup>7</sup> Formerly Hawaiian bark R. P. Rithet.



## MERCHANT SAILING VESSELS OF THE UNITED STATES—Continued.

Official No.	Signal letters.	Rig.	Name of vessel.	Gross tonnage.	Net tonnage.	Length.		Depth.	Crew.	When built.	Where built.	Home port (where permanent document issues).
						Feet.	Feet.					
110316		Sch.	Ralph E. Eaton	68	46	73.5	21.0	7.5	9	1877	Essex, Mass.	Tampa, Fla.
110776		Sch.	Ralph J. Long	90	85	87.0	27.4	5.7	5	1888	Bandon, Oreg.	Port Townsend, Wash.
110350		Sch.	Ralph K. Grant	47	45	60.5	20.1	6.2	2	1878	Ellsworth, Me.	Bristol, Me.
111386	K. R. J. S.	Sch.	Ralph L. Hall	125	90	103.6	24.5	10.8	22	1901	Gloucester, Mass.	Gloucester, Mass.
110315	J. S. G. P.	Sch.	Ralph M. Hayward	604	538	152.0	33.6	15.3	6	1877	Waldoboro, Me.	Boston, Mass.
202496		Slp.	Ralph T. Webster	10	8	47.7	15.3	3.5	5	1905	Oriole, Md.	Crisfield, Md.
210579		Sch.	Ram	14	14	41.8	14.7	3.3	2	1912	Unalakleet, Alaska	Nome, Alaska
110845		Slp.	Rambler	5	5	31.6	12.8	3.0	1	1881	Bayshore, N. Y.	Patchogue, N. Y.
111316		Slp.	Rambler	5	5	23.6	11.2	3.3	0	1900	Argyle, Wash.	Port Townsend, Wash.
110977		Slp.	Ramona	10	9	33.3	12.5	5.4	1	1892	East Boothbay, Me.	Fall River, Mass.
110982		Slp.	Ramona	6	6	31.0	10.3	4.5	3	1892	Sedgwick, Me.	Deer Isle, Me.
111002		Sch.	Ramona	88	58	86.0	23.2	9.2	21	1892	Essex, Mass.	Gloucester, Mass.
111389		Sch.	Ramsay Bros	14	9	46.0	16.7	3.4	2	1901	Ocean Springs, Miss.	Gulfport, Miss.
111210	K. N. W. L.	Sch.	Randolph	567	499	175.0	34.6	11.7	2	1899	Noank, Conn.	Fall River, Mass.
21783		Slp.	Ranger	9	8	32.6	13.9	3.5	1	1865	Norfolk, Va.	Norfolk, Va.
110906		Slp.	Ranger	8	7	30.4	10.7	4.9	1	1891	Brooksville, Me.	Machias, Me.
110957		Slp.	Ranger	6	6	27.0	9.1	5.9	1	1890	Swans Island, Me.	Castine, Me.
202981	K. W. B. G.	Sch. y.	Ranger	41	37	64.6	16.7	9.2	5	1907	Boston, Mass.	Salem, Mass.
202509		Slp.	Rasa Augusta	10	8	47.6	15.3	3.5	5	1905	St. Peters, Md.	Crisfield, Md.
110481		Sch.	Rattler	45	31	72.9	22.2	5.0	3	1881	Worcester County, Md.	Annapolis, Md.
111063		Sch.	Rattler	3	6	29.0	12.3	3.6	2	1894	Umbrella Key, Fla.	Key West, Fla.
110720		Sch.	Rattlesnake	6	5	39.4	10.5	2.6	1	1886	Rice Path, N. C.	Wilmington, N. C.
110281		Slp.	Ray	10	6	36.5	14.4	3.6	3	1876	Port Norris, N. J.	Bridgeton, N. J.
207066		Sch.	Ray	12	12	42.8	14.1	3.5	1	1909	Wallisville, Tex.	Galveston, Tex.
110206		Sch.	Ray R. Nieuwkirk	33	20	58.3	19.0	5.0	9	1873	Bridgeton, N. J.	Wilmington, Del.
110593		Sch.	Raymond	28	27	52.0	18.0	5.0	4	1883	St. Michaels, Md.	Tappahannock, Va.
111031		Slp.	Raymond	183	174	102.8	29.7	7.8	4	1893	New London, Conn.	Hartford, Conn.
111248		Slp.	Raymond C.	5	5	36.5	12.6	2.8	3	1899	Oriole, Md.	Baltimore, Md.
111066		Sch.	Raymond Oliver	10	10	41.2	15.5	4.0	2	1894	St. Catherines Bay, Md.	Tappahannock, Va.
111375		Slp.	Raymond S.	6	6	40.8	13.5	2.4	3	1901	Tilghmans Island, Md.	Baltimore, Md.
208246		Sch.	Rayo	65	60	69.0	20.0	9.2	5	1910	Catano, P. R.	San Juan, P. R.
110156	J. N. W. R.	Sch.	Reading	1,283	1,283	248.4	37.1	18.3	3	1874	Philadelphia, Pa.	Philadelphia, Pa.
21786		Sch.	Reaper	42	39	60.2	20.7	4.8	2	1856	South Milford, Del.	New York, N. Y.
111249		Slp.	Reba May	6	6	39.0	13.6	3.3	4	1899	Crisfield, Md.	Crisfield, Md.
21022		Sch.	Rebecca	21	20	47.7	17.0	5.2	2	1865	Somerset County, Md.	Baltimore, Md.
21171		Slp.	Rebecca	14	14	38.3	15.6	4.2	2	1864	Charleston, S. C.	Charleston, S. C.
110026		Sch.	Rebecca	32	30	55.3	18.2	4.9	3	1872	Smyrna, N. C.	Do.
111332		Sch.	Rebecca	79	49	83.8	22.7	9.0	15	1901	Essex, Mass.	Boston, Mass.
111376		Sch.	Rebecca Bell	7	5	43.5	13.0	2.5	1	1901	Avon, N. C.	Newbern, N. C.
203944		Sch.	Rebecca McLain	32	26	71.7	22.3	5.0	3	1906	Salisbury, Md.	Crisfield, Md.
111328	K. Q. P. V.	Sch.	Rebecca Palmer	2,556	2,125	260.4	46.1	23.1	12	1901	Rockland, Me.	Boston, Mass.
110998		Sch.	Rebecca Smith	9	8	40.0	14.2	3.3	2	1892	Alexandria, Va.	Crisfield, Md.
110764		Sch.	Rebecca C. Schoch	27	18	57.7	18.7	5.3	6	1888	Bridgeton, N. J.	Somers Point, N. J.
110682		Sch.	Rebecca F. Brunyate	21	12	48.5	16.5	4.8	5	1885	Mauricetown, N. J.	Bridgeton, N. J.
21518	H. Q. L. B.	Sch.	Rebecca G. Whilldin	220	188	105.5	28.5	9.5	5	1853	Milford, Del.	Calais, Me.
110142	J. N. R. L.	Sch.	Rebecca J. Moulton	589	521	143.6	32.5	16.1	6	1873	East Boston, Mass.	New London, Conn.
110656		Sch.	Rebecca J. White	10	9	51.5	13.0	3.7	5	1884	Somerset County, Md.	Crisfield, Md.
110408	J. T. P. D.	Sch.	Rebecca M. Walls	590	516	145.6	34.6	16.3	6	1879	Milton, Del.	New York, N. Y.
111071	K. M. C. P.	Sch.	Rebecca R. Douglas	475	399	138.8	33.9	9.5	6	1894	Bath, Me.	Philadelphia, Pa.
110704		Slp.	Rebecca T. Ruark	10	10	47.3	15.7	3.7	7	1886	Taylor's Island, Md.	Baltimore, Md.
110654		Sch.	Reble and Ella	14	8	46.6	15.9	4.5	4	1884	Leesburg, N. J.	Bridgeton, N. J.
110503		Slp.	Reckless	31	29	62.1	17.4	4.0	2	1880	Havre de Grace, Md.	Baltimore, Md.
110649		Slp.	Reckless	9	9	39.4	14.4	3.5	6	1884	St. Michaels, Md.	Do.
21945		Slp.	Recreation	14	14	42.7	15.8	4.3	0	1870	Bridgeport, Conn.	Boston, Mass.
110227		Sch.	Recruit	16	16	47.1	15.0	4.0	1	1872	Newtown, Md.	Newbern, N. C.
110953		Sch.	Red Fin	10	10	41.8	10.6	3.4	1	1881	Greenwich, Conn.	New York, N. Y.
201275		Slp.	Red Rock	177	150	107.5	43.0	5.5	5	1904	San Francisco, Cal.	San Francisco, Cal.
111470		Sch.	Red Rover	8	6	34.8	11.8	3.3	1	1902	White Lake, La.	Key West, Fla.
56571		Sch.	Red, White, and Blue	38	36	70.0	16.3	3.9	3	1887	Oakley, Mich.	Port Huron, Mich.
206553		Slp.	Redwing	13	13	36.7	12.0	4.8	1	1909	San Diego, Cal.	San Diego, Cal.
111435		Sch.	Redwood City	37	32	58.0	20.5	4.0	1	1902	San Francisco, Cal.	San Francisco, Cal.
200082	L. C. D. M.	Sch.	Reedville	235	212	130.0	26.3	8.8	6	1911	Pocomoke City, Md.	Wilmington, Del.
200084		Sch.	Reflector	21	18	59.2	18.1	3.9	3	1903	Scranton, Miss.	Mobile, Ala.
210746		Slp.	Regalo	7	7	33.9	10.5	4.0	2	1912	Culebra Island, P. R.	San Juan, P. R.
110950	K. J. W. F.	Sch.	Regina	114	96	87.8	25.5	7.6	4	1891	Machias, Me.	Machias, Me.
111359	K. R. C. Q.	Sch.	Regina	147	111	115.0	25.7	11.6	22	1901	Essex, Mass.	Boston, Mass.
202868		Sch.	Regina Edna	11	7	41.8	14.7	3.1	2	1906	Bay St. Louis, Miss.	Gulfport, Miss.
111034		Sch.	Regina S.	68	65	68.0	26.0	5.4	1	1893	San Francisco, Cal.	San Francisco, Cal.
110552		Sch.	Regulator	43	34	63.0	20.1	5.0	2	1882	Smyrna, N. C.	Charleston, S. C.
110647		Slp.	Reindeer	6	5	30.9	12.0	2.8	1	1884	Norfolk County, Va.	Norfolk, Va.
110538		Slp.	Relta Cator	17	9	45.4	16.1	4.3	2	1882	James Island, Md.	Alexandria, Va.
208313		Sch.	Relampago	36	36	64.0	19.3	6.4	4	1911	Boqueron, P. R.	San Juan, P. R.
111272		Sch.	Reliance	38	36	54.5	17.8	5.8	4	1900	Marco, Fla.	Tampa, Fla.
111457	K. S. J. H.	Slp. y.	RELIANCE	175	140	110.0	25.8	17.6	55	1903	Bristol, R. I.	Bristol, R. I.
200299		Sch.	Reliance	8	8	49.4	13.1	3.4	4	1903	Deals Island, Md.	Crisfield, Md.
200310		Slp.	Reliance	6	6	38.8	13.2	3.6	3	1903	Leemont, Va.	Do.
200445		Sch.	Reliance	13	11	45.0	15.0	3.2	2	1903	Mon Louis, Ala.	Mobile, Ala.
201314		Slp.	Reliance	7	7	41.0	14.3	2.7	4	1904	Fishing Creek, Md.	Baltimore, Md.

† Steel and bronze.



## MERCHANT SAILING VESSELS OF THE UNITED STATES—Continued.

Official No.	Signal letters.	Rig.	Name of vessel.	Gross tonnage.	Net tonnage.	Length.	Breadth.	Depth.	Crew.	When built.	Where built.	Home port (where permanent document issues).
						Feet.	Feet.	Feet.				
202710		Slp.	Reliance	8	5	34.5	12.5	4.6	1	1905	Cutler, Me.	Machias, Me.
207538		Slp.	Reliance	9	9	31.2	11.3	3.6	1	1910	Howkan, Alaska.	Sulzer, Alaska.
111000		Slp.	Remora	7	7	29.7	11.0	6.8	2	1892	North Haven, Me.	Bath, Me.
111266	K. P. Q. W.	*Sch.	Remus	531	404	167.0	34.6	11.5	2	1900	Noank, Conn.	Fall River, Mass.
111204		Sch.	Rena B	8	7	39.0	12.3	2.7	2	1898	Bayou Labatre, Ala.	Mobile, Ala.
111246		Slp.	Rena A	7	7	38.0	14.7	3.0	1	1899	Fairmount, Md.	Newbern, N. C.
111161		Sch.	Rena A. Callow	30	22	67.2	18.6	5.7	2	1897	Oriole, Md.	Cape Charles, Va.
200857		Sch.	Rena A. Percy	78	46	76.5	21.6	9.4	15	1904	East Boothbay, Me.	Pensacola, Fla.
111169	K. N. F. T.	Sch.	Repeat	455	410	148.9	34.4	12.0	7	1897	North Bend, Ore.	Honolulu, Hawaii.
110159		Sch.	Reporter	83	59	78.5	22.8	8.0	4	1874	Essex, Mass.	Boston, Mass.
111315	K. Q. L. R.	Sch.	Republic	801	680	174.4	38.2	17.9	7	1900	Thomaston, Me.	Thomaston, Me.
21052		Sch.	Rescue	60	57	69.4	19.7	7.5	2	1854	Essex, Mass.	Machias, Me.
110877		Sch.	Rescue	27	19	60.7	18.2	5.0	2	1890	Pocomoke City, Md.	Baltimore, Md.
110273		Slp.	Resolute	11	10	38.0	14.4	4.5	3	1876	Greenport, N. Y.	Greenport, N. Y.
111392	K. R. M. F.	Sch.	Resolute	684	610	182.2	39.5	14.2	10	1902	Hoquiam, Wash.	San Francisco, Cal.
206714		Slp.	Resplendor	5	5	26.0	10.2	4.7	3	1909	Fajardo, P. R.	San Juan, P. R.
110736		Slp.	Restless	31	30	54.1	18.0	4.5	3	1887	Bath, Me.	Marblehead, Mass.
110777		Sch.	Restless	12	12	54.5	11.9	3.0	1	1888	Smyrna, N. C.	Newbern, N. C.
110853		Slp.	Restless	16	8	42.0	16.4	3.8	6	1887	Cape May, N. J.	Bridgeton, N. J.
110963		Slp.	Restless	8	8	30.8	14.0	4.8	0	1892	San Diego, Cal.	San Diego, Cal.
111393		*Sch.	Restless	9	6	38.4	14.6	2.9	2	1902	Biloxi, Miss.	Brashear, La.
111146		Sch.	Result	11	6	37.6	12.4	4.3	1	1896	Detroit, Mich.	Grand Haven, Mich.
110384		Sch.	Resumption	293	278	143.4	29.0	10.3	4	1879	Milwaukee, Wis.	Marquette, Mich.
200884		Cat.	Reta	6	6	30.0	12.0	4.0	1	1904	Port Republic, N. J.	Somers Point, N. J.
111168		Slp.	Reta May	6	6	40.0	10.7	3.2	3	1897	Deals Island, Md.	Crisfield, Md.
111224		Sch.	Retrieve	33	33	61.7	17.2	5.6	3	1899	Mobile, Ala.	Tampa, Fla.
110507	J. V. R. Q.	Bkn.	Retriever	547	470	161.8	37.0	13.5	9	1881	Seabeck, Wash.	San Francisco, Cal.
110498	J. V. P. M.	Shp.	Reuce	1,924	1,601	229.2	41.0	27.1	17	1881	Kennebunk, Me.	Astoria, Oreg.
21160		Sch.	Revenue	34	33	52.7	16.6	6.6	1	1837	Essex, Mass.	Southwest Harbor, Me.
204565		Slp.	Rew Brothers	6	6	41.5	14.6	3.2	1	1907	Justisville, Va.	Crisfield, Md.
205815	K. W. R. V.	Sch.	Rex	134	93	102.6	24.4	12.0	18	1908	Essex, Mass.	Gloucester, Mass.
21893	J. G. Q. F.	Sch.	Rhoda Holmes	375	328	128.4	33.9	10.9	6	1869	Coopers Point, N. J.	Machias, Me.
111460		Sch.	Rhoda Virginia	18	18	56.3	17.8	3.6	6	1903	Madison, Md.	Baltimore, Md.
111357		Slp.	Rhoda M. Parker	6	6	37.6	14.3	2.7	4	1901	Fishing Creek, Md.	Crisfield, Md.
207254	L. B. J. Q.	Sch.	Rhodora	116	81	103.9	23.5	11.0	20	1910	Essex, Mass.	Gloucester, Mass.
200652		Sch.	Ricardo Ruiz	22	21	38.8	12.4	5.3	4	1903	Ponce, P. R.	San Juan, P. R.
111030		*Slp.	Richard	183	174	102.8	29.7	7.8	4	1893	New London, Conn.	Hartford, Conn.
204653		Sch.	Richard	134	90	103.0	25.0	11.6	23	1907	Essex, Mass.	Gloucester, Mass.
110808	K. G. C. V.	Sch.	Richard Cromwell	118	112	98.5	26.5	6.6	5	1888	Madison, Md.	Baltimore, Md.
200473	K. S. T. C.	Sch.	Richard Linticum	191	191	121.5	24.8	9.0	6	1903	Church Creek, Md.	Do.
111394		Sch.	Richard Robbins, sr.	26	16	49.5	18.3	5.4	5	1902	Greenwich, N. J.	Bridgeton, N. J.
110496		Sch.	Richard Smith	16	13	61.0	15.0	4.2	6	1881	Dorchester County, Md.	Crisfield, Md.
110010		Sch.	Richard Tall	49	47	69.7	22.5	5.6	3	1871	do	Alexandria, Va.
21656		Sch.	Richard Vaux	24	16	49.5	17.2	4.7	4	1866	Newport, N. J.	Bridgeton, N. J.
209125		Sch.	Richard D. Lore	40	27	66.0	20.0	5.5	7	1911	Greenwich, N. J.	Do.
206365	L. B. D. M.	Sch.	Richard W. Clark	503	437	148.9	33.8	13.8	9	1909	Phippsburg, Me.	New Bedford, Mass.
110761	K. F. B. V.	Sch.	Richard F. C. Hartley	469	398	148.8	34.2	12.0	7	1888	Bath, Me.	New York, N. Y.
111094	K. M. L. S.	*Sch.	Richardson	693	613	173.2	35.0	14.2	3	1895	Noank, Conn.	Philadelphia, Pa.
206175	L. B. C. F.	Sch.	Richmond	288	265	135.3	26.5	9.0	5	1909	Sharptown, Md.	Baltimore, Md.
110548		Sch.	Right Bow	11	10	39.1	12.6	3.1	1	1882	Patchogue, N. Y.	Newbern, N. C.
205689		Sen.	Riley W	19	16	57.0	18.0	3.5	2	1908	Fish River, Ala.	Mobile, Ala.
110807		Sch.	Ring Dove	9	7	38.0	14.0	3.3	2	1888	Biloxi, Miss.	Gulport, Miss.
209216		Slp.	Ringold Brothers	29	22	56.0	19.2	5.3	6	1911	Oriole, Md.	Crisfield, Md.
21730		Sch.	Rio Grande	55	41	76.4	23.5	5.5	3	1862	Dorchester County, Md.	Annapolis, Md.
21679		Sch.	Ripley	68	64	70.7	19.4	7.8	2	1854	Beverly, Mass.	Boston, Mass.
21314		Slp.	Ripple	5	5	27.5	12.2	3.9	0		Mystic, Conn.	New Bedford, Mass.
110244		Sch.	Ripple	6	5	29.2	11.2	4.0	1	1874	Eastport, Me.	Thomaston, Me.
111058		Slp.	Ripple	6	5	31.1	10.0	4.8	1	1894	Brooksville, Me.	Machias, Me.
205953		Sch.	Ripple	6	6	40.8	11.4	2.4	1	1908	Bettie, N. C.	Beaufort, N. C.
111028		Lgr.	Rising Sun	5	5	33.0	10.0	2.6	1	1893	Morgan City, La.	Brashear, La.
200943	Y w l y.	Sch.	Rissa	19	19	39.3	14.3	5.2	1	1904	Gloucester, Mass.	Portland, Me.
201432		Sch.	Rita A. Viator	47	27	63.0	19.3	8.8	12	1904	do	Gloucester, Mass.
21908		Sch.	Rival	34	33	53.5	21.7	4.5	1	1869	San Francisco, Cal.	San Francisco, Cal.
110591		*Slp.	Rival	26	25	51.9	17.4	3.5	1	1883	Yarmouth, Me.	Eastport, Me.
111145		Slp.	Rival	10	10	41.0	13.2	3.3	1	1897	Clayton, N. Y.	Cape Vincent, N. Y.
130470	K. H. C. N.	*Sch.	Riverside	863	845	176.0	36.8	17.3	4	1890	Brooklyn, N. Y.	New York, N. Y.
111162		Slp.	River View	6	6	41.0	13.1	2.8	4	1897	Bishops Head, Md.	Crisfield, Md.
203763		Sch.	Rizzo	23	16	45.9	16.6	4.0	3	1906	Bonfouca, La.	New Orleans, La.
111243		Slp.	Roamer	10	6	41.7	14.1	3.7	2	1899	Churchton, Md.	Baltimore, Md.
111378		Sch.	Roamer	7	5	43.5	12.3	2.8	1	1901	Smyrna, N. C.	Beaufort, N. C.
110891	K. J. B. Q.	Sch.	Rob Roy	785	684	171.0	38.0	17.3	7	1891	Camden, N. J.	Philadelphia, Pa.
21943		Sch.	Robbie Hunter	57	54	65.6	23.7	5.2	2	1870	San Francisco, Cal.	San Francisco, Cal.
111366		Sch.	Robbins	7	7	50.0	12.0	2.6	4	1901	Taylor Island, Md.	Baltimore, Md.
21891		Sch.	Robert Blair	76	73	75.0	25.0	6.1	2	1868	Haverstraw, N. Y.	New York, N. Y.
201778		Sch.	Robert Bould	35	22	56.0	19.4	5.5	5	1905	Greenwich, N. J.	Camden, N. J.
206881		Sch.	Robert Fulton	7	7	35.5	12.6	3.2	2	1907	East Bay, Fla.	Apalachicola, Fla.
111269		Sch.	Robert Hood	22	16	58.0	21.1	4.2	4	1900	Logtown, Miss.	New Orleans, La.
110975		Sch.	Robert Henry	40	38	62.0	22.0	3.8	1	1892	San Francisco, Cal.	San Francisco, Cal.

1 Formerly yawl-yacht Explorer.

1 Formerly schooner-barge N. and W. 3.



## MERCHANT SAILING VESSELS OF THE UNITED STATES—Continued.

Official No.	Signal letters.	Rig.	Name of vessel.	Gross tonnage.	Net tonnage.	Length.	Breadth.	Depth.	Crew.	When built.	Where built.	Home port (where permanent document issues).
						Feet.	Feet.	Feet.				
21840		Sch.	Robert James	9	8	45.3	15.5	2.8	6			Crisfield, Md.
110304		Slp.	Robert Lambdin	9	9	36.7	12.4	3.9	6	1876	St. Michaels, Md.	Bridgeton, N. J.
110837	K.G.N.W.	Sch.	Robert Lewers	732	669	185.1	39.2	14.3	12	1889	Port Blakeley, Wash.	San Francisco, Cal.
26649	H.S.T.N.	Sch.	Robert McClintock	154	125	96.0	26.7	7.4	6	1858	Norwalk, Conn.	Baltimore, Md.
21984		Sch.	Robert Pettis	65	62	79.0	22.0	7.5	3	1870	Essex, Conn.	Bath, Me.
110794	K.G.B.D.	Sch.	Robert Seales	600	504	182.8	38.0	13.6	10	1888	Port Blakeley, Wash.	San Francisco, Cal.
7621	H.F.V.D.	Sch.	Robert W.	93	82	82.0	26.0	7.0	4	1847	Piermont, N. Y.	Bangor, Me.
110887	K.H.W.Q.	Sch.	Robert A. Snyder	375	302	138.4	33.1	10.0	6	1891	Milford, Del.	Philadelphia, Pa.
110241		Sch.	Robert C. Christopher	6	6	44.0	11.0	2.6	3	1875	Crisfield, Md.	Crisfield, Md.
111471		Sch.	Robert C. Harris	21	16	48.5	16.5	7.5	1	1903	Eastport, Me.	New York, N. Y.
110474		Sch.	Robert F. Brattan	53	51	67.2	23.6	5.4	2	1881	Dorchester County, Md.	Beaufort, N. C.
110035		Sch.	Robert H. Cowan	25	24	46.7	15.0	6.0	2	1872	Southport, N. C.	Charleston, S. C.
110066		Sch.	Robert H. Dryden	6	6	37.4	11.2	2.9	2	1872	Crisfield, Md.	Tappahannock, Va.
200416	K.S.R.G.	Sch.	Robert H. McCurdy	735	602	178.0	37.2	13.0	8	1903	Rockland, Me.	Boston, Mass.
110814		Sch.	Robert H. Smith	9	5	38.6	11.5	3.5	2	1887	Essex County, Va.	Tappahannock, Va.
21976		Sch.	Robert J. Poulson	29	19	59.2	20.4	4.6	2	1870	Accomac County, Va.	Crisfield, Md.
110839		Sch.	Robert J. Waller	9	9	49.0	13.8	3.4	2	1889	Monie, Md.	Tappahannock, Va.
110436		Sch.	Robert L. Fryer	527	501	175.0	33.3	11.3	6	1880	Detroit, Mich.	Chicago, Ill.
110602		Sch.	Robert L. Rogers	45	30	66.0	22.6	6.5	4	1883	Somerset County, Md.	Cape Charles, Va.
111371		Slp.	Robert L. Tawes	9	9	45.6	15.6	4.0	1	1901	Pocomoke City, Md.	Do.
202699	K.V.D.Q.	Sch.	Robert P. Murphy	697	572	175.3	37.1	13.5	7	1905	Bath, Me.	Bath, Me.
111223	K.P.D.F.	Sch.	Robert R. Hind	564	520	162.5	36.8	12.8	9	1899	Alameda, Cal.	San Francisco, Cal.
110500		Sch.	Robert T. Lore	33	20	60.4	19.9	5.7	5	1881	Bridgeton, N. J.	Bridgeton, N. J.
209217	J.V.F.D.	Slp.	Robert W. Cole	25	20	54.7	18.3	5.1	6	1911	Oriole, Md.	Crisfield, Md.
110458		Sch.	Robert Graham Dun	595	533	146.1	35.5	15.5	7	1881	Bath, Me.	Boston, Mass.
111372		Sch.	Robt. Jno. Beswick	105	80	80.0	26.6	6.0	4	1901	Milford, Del.	New Haven, Conn.
111398		Sch.	Robert and Arthur	110	78	95.2	24.0	10.6	19	1902	Essex, Mass.	Boston, Mass.
110601		Sch.	Robert and Jennie	50	47	62.5	23.3	5.1	1	1883	San Francisco, Cal.	San Francisco, Cal.
110124		Sch.	Robert and Mary	26	24	55.9	18.6	4.9	3	1871	Baltimore, Md.	Baltimore, Md.
111347	K.Q.V.P.	Sch.	Robesonia	955	866	195.0	35.0	17.6	4	1901	Noank, Conn.	Philadelphia, Pa.
21867		Sch.	Robin Hood	99	94	100.0	17.4	7.8	6	1868	Hamburg, Pa.	Tappahannock, Va.
110810		Slp.	Robinson Crusoe	9	8	36.0	12.6	3.4	2	1888	Leemont, Va.	Newport News, Va.
125249		Sch.	Rocap	46	29	64.3	22.5	5.2	2	1873	Port Jefferson, N. Y.	Do.
110657		Sch.	Rock Island	28	27	54.6	20.0	3.5	1	1884	San Francisco, Cal.	San Francisco, Cal.
111339	K.Q.T.G.	Sch.	Rockland	481	403	163.6	34.3	10.4	2	1901	Bath, Me.	Fall River, Mass.
21671		Slp.	Rocky Mountain	45	43	55.1	23.2	5.6	2	1866	Cape Elizabeth, Me.	Calais, Me.
110194	J.Q.H.W.	Sch.	Rodney Parker	440	380	130.0	33.0	10.0	5	1874	Mystic, Conn.	New London, Conn.
110050	J.L.Q.C.	Sch.	Roger Drury	360	307	129.2	32.0	11.4	7	1872	East Boston, Mass.	Boston, Mass.
111251		Slp.	Roland B. French	6	6	35.5	12.9	3.0	2	1899	Fairmount, Md.	Baltimore, Md.
110038		Sch.	Romance	32	17	56.9	17.4	6.0	3	1872	Bath, Me.	Boston, Mass.
202878		Sch.	Romance	136	96	108.0	25.2	11.6	18	1906	Essex, Mass.	Gloucester, Mass.
24583		Sch.	Romeo	298	286	140.0	26.0	11.6	6	1867	Marine City, Mich.	Port Huron, Mich.
110300		Sch.	Romp	7	6	32.7	12.3	3.9	2	1876	Mount Pleasant, S. C.	Charleston, S. C.
111159		Sch.	Romulus	15	15	42.0	11.4	5.8	1	1897	North Muskegon, Mich.	Grand Haven, Mich.
111373		Slp.	Rona C. Hammond	9	9	40.9	15.3	4.1	3	1901	Bedsworth, Md.	Crisfield, Md.
111108	K.M.Q.P.	Sch.	Rondout	831	764	181.6	35.3	16.1	3	1896	Bath, Me.	New York, N. Y.
111367		Sch.	Roosevelt	6	6	36.0	14.0	2.5	3	1901	Cambridge, Md.	Baltimore, Md.
110528		Sch.	Rosa A	36	22	59.6	20.6	4.8	4	1882	Biloxi, Miss.	New Orleans, La.
110683		Slp.	Rosa B	9	6	39.0	14.5	3.7	3	1885	Dividing Creek, N. J.	Bridgeton, N. J.
21302		Sch.	Rosa Belle	115	115	100.0	26.0	6.2	4	1863	Milwaukee, Wis.	Milwaukee, Wis.
110669		Sch.	Rosa E	40	38	61.4	19.0	5.1	1	1885	Steuben, Me.	Belfast, Me.
111244		Sch.	Rosa Lambert	25	16	48.0	17.1	5.1	4	1899	Essington, Pa.	Bridgeton, N. J.
210601		Sch.	Rosa Maria	44	44	67.0	20.3	7.2	4	1912	Mayaguez, P. R.	San Juan, P. R.
110994		Sch.	Rosa Pearl	10	9	52.5	13.5	3.7	5	1892	Oriole, Md.	Alexandria, Va.
211049		Sch.	Rosa Pierce	8	8	41.5	13.2	3.0	1	1893	North River, N. C.	Beaufort, N. C.
111006		Sch.	Rosa B. Cora	17	8	41.0	13.0	4.0	1	1892	Elizabeth City, N. C.	Newbern, N. C.
209248		Sch.	Rosalia	33	33	60.0	18.8	5.8	4	1911	Mayaguez, P. R.	San Juan, P. R.
21264		Slp.	Rosalie	15	14	39.5	14.6	4.4	5			Key West, Fla.
110854		Sch.	Rosalie	12	12	37.6	13.6	4.0	1	1890	Charleston, S. C.	Charleston, S. C.
111019		Sch.	Rosalie M	8	7	30.0	12.6	3.6	2	1893	Biloxi, Miss.	Eagle Pass, Tex.
111293	K.Q.D.L.	Sch.	Rosamond	1,030	985	201.0	41.0	17.0	11	1900	Benicia, Cal.	San Francisco, Cal.
111042		Sch.	Roscoe S. Miller	20	10	53.0	17.6	4.5	4	1893	Buenavista, N. J.	Bridgeton, N. J.
202440		Sch.	Rose	9	9	40.0	14.2	2.6	1	1905	Indianola, Tex.	Port Lavaca, Tex.
110876		Sch.	Rose Cabral	94	89	86.6	23.9	9.1	17	1890	Essex, Mass.	Provincetown, Mass.
202525	K.V.C.J.	Sch.	Rose Dorothea	147	108	108.7	24.6	12.0	23	1905	do.	Do.
110714		Lgr.	Rose Eulalie	5	5	36.0	11.3	3.3	1	1886	Little Caillou, La.	Brashear, La.
111234		Sch.	Rose E. Chelton	8	8	42.0	14.2	3.3	2	1899	Landonville, Md.	Alexandria, Va.
110804		Slp.	Rosebelle	8	8	44.6	11.9	3.0	1	1888	Smyrna, N. C.	Beaufort, N. C.
21208		Slp.	Rosebud	32	31	52.1	19.4	5.2	2	1856	Guilford, Conn.	Greenport, N. Y.
210752		Sch.	Rosebud	44	41	77.0	18.4	5.8	2	1887	Oshkosh, Wis.	Chicago, Ill.
110773		Cat.	Rosebud	6	5	26.8	11.0	4.4	1	1885	Osterville, Mass.	Nantucket, Mass.
21753		Sch.	Rosella	39	37	60.0	22.3	4.3	1	1868	San Francisco, Cal.	San Francisco, Cal.
136369	K.L.R.N.	Sch. y.	Rosemary	58	55	75.0	21.1	9.0	9	1893	Nyack, N. Y.	New York, N. Y.
111439		Slp.	Rosetta Carr	8	6	32.9	13.8	3.7	1	1902	Charleston, S. C.	Charleston, S. C.
110940		Slp.	Rosie	7	6	26.4	10.3	4.0	2	1887	Cambridge, Mass.	New Bedford, Mass.
111201		Sch.	Rosie Agnes	6	6	41.3	12.0	2.6	4	1896	Bishops Head, Md.	Crisfield, Md.
110490		Sch.	Rosie Beatrice	25	24	54.8	18.5	4.7	6	1881	Madison, Md.	Do.

<sup>1</sup> Formerly schooner Wm. F. Burden.

<sup>2</sup> Formerly schooner <sup>(a) Entire.</sup>  
<sup>(b) Robert A. Kinnier.</sup>

<sup>3</sup> Formerly schooner Charley Banks.  
<sup>4</sup> Formerly schooner Tailor.



## MERCHANT SAILING VESSELS OF THE UNITED STATES—Continued.

Official No.	Signal letters.	Rig.	Name of vessel.	Gross tonnage.	Net tonnage.	Length.		Depth.	Crew.	When built.	Where built.	Home port (where permanent document issues).
						Feet.	Feet.					
110981		Sch.	Rosie H. (whaling)	73	69	72.0	25.5	6.0	10	1892	Alameda, Cal.	San Francisco, Cal.
111173		Sch.	Rosina	16	15	46.5	14.5	3.6	3	1898	Choccoluskee, Fla.	Key West, Fla.
110858		*Slp.	Rosy Dawn	24	22	45.0	15.9	4.0	2	1890	Bowdoinham, Me.	Portland, Me.
21622		Sch.	Rough and Ready	56	53	69.0	24.4	5.1	3	1864	San Francisco, Cal.	San Francisco, Cal.
110600	K. B. P. F.	Sch.	Rover	126	119	92.5	26.3	8.0	4	1883	Cambridge, Md.	Crisfield, Md.
110819		*Slp.	Rover	5	5	25.8	11.0	2.8	1	1884	Port Republic, N. J.	Somers Point, N. J.
111150		*Slp.	Rover	7	7	36.2	11.4	3.3	1	1897	Alexandria Bay, N. Y.	Cape Vincent, N. Y.
111438		Slp.	Rover	15	11	37.9	17.3	4.5	1	1902	Harris Neck, Ga.	Savannah, Ga.
205803		Sch.	Rover	14	8	45.0	16.8	2.9	2	1908	Bay St. Louis, Miss.	Gulfport, Miss.
110709		Sch. y.	Rowena	19	19	52.3	13.6	5.0	3	1865	Flushing, N. Y.	New York, N. Y.
110990		Sch.	Rowena	16	15	40.6	13.3	5.2	4	1892	Florence, Fla.	Key West, Fla.
111374		Slp.	Rowena	6	6	33.6	12.2	2.5	5	1901	St. Michaels, Md.	Baltimore, Md.
110563		Sch.	Roxanna Frances	60	45	81.2	23.2	6.4	3	1882	Pocomoke City, Md.	Annapolis, Md.
110658		Sch.	Roxanna Hand	16	11	42.0	16.3	4.0	4	1884	Goshen, N. J.	Camden, N. J.
110025		Sch.	Roxie J. Connor	10	10	50.0	14.6	3.0	5	1869	Magnolia, Del.	Crisfield, Md.
111446		Sch.	Roy F.	7	7	32.1	13.3	3.4	1	1901	Blackwater, Fla.	Tampa, Fla.
110919	K. J. N. W.	Sch.	Roy Somers	314	298	140.0	34.0	9.0	7	1891	Fairhaven, Cal.	San Francisco, Cal.
21219		Sch.	Rozella	36	22	54.3	16.4	6.8	9	1840	Essex, Mass.	Southwest Harbor, Me.
111040		Sch.	Ruba	5	5	41.0	11.5	2.7	1	1892	Crisfield, Md.	Cape Charles, Va.
110779		Sch.	Ruby	50	48	69.0	21.2	5.5	2	1888	San Francisco, Cal.	San Francisco, Cal.
110803		Slp.	Ruby	6	5	31.9	13.2	3.2	1	(†)	Greenport, N. Y.	Bridgeport, Conn.
111160		Slp.	Ruby	6	6	37.8	12.3	2.5	5	1897	Hudson, Md.	Baltimore, Md.
111419	K. R. V. P.	Sch.	Ruby	345	306	132.0	34.0	9.0	7	1902	Alameda, Cal.	San Francisco, Cal.
111232		Sch.	Ruby Terry	12	8	36.4	14.2	3.2	3	1899	Biloxi, Miss.	Brashear, La.
110956		Sch.	Ruby G. Ford	9	5	45.0	15.6	2.6	4	1891	Fairmount, Md.	Crisfield, Md.
110996		Sch.	Russel L.	20	16	63.5	17.6	4.6	1	1892	Dorchester County, Md.	Do
110999		Sch.	Russell C.	10	9	52.0	15.0	3.1	6	1892	Oxford, Md.	Baltimore, Md.
111416		Sch.	Russell De Hughlett	32	27	65.6	19.2	5.6	3	1902	Madison, Md.	Do
111203		Sch.	Russell O. W.	8	8	48.3	13.1	2.9	3	1898	Solomons, Md.	Tappahannock, Va.
111370		Sch.	Russell A. Wingate	31	31	66.8	19.4	5.4	4	1901	Madison, Md.	Baltimore, Md.
205763		Slp.	Russell and Alice	16	12	49.4	15.7	4.2	5	1908	Oriole, Md.	Crisfield, Md.
110478		Sch.	Ruth	89	85	89.4	23.6	8.7	4	1881	Noank, Conn.	New London, Conn.
110666		Slp.	Ruth	7	7	25.9	13.3	4.5	1	1885	do	Do
111018		Sch.	Ruth	7	7	29.6	12.4	3.4	5	1893	Key West, Fla.	Key West, Fla.
111061		Sch.	Ruth	7	7	43.6	12.0	2.7	1	1894	Smyrna, N. C.	Beaufort, N. C.
111128		Slp.	Ruth	8	8	39.0	13.7	3.2	6	1896	Fairbank, Md.	Baltimore, Md.
111156		Sch.	Ruth	10	7	47.0	13.6	3.1	1	1897	Smyrna, N. C.	Manteo, N. C.
111307		Slp.	Ruth	11	11	29.7	12.5	3.8	2	1900	Port Royal, S. C.	Beaufort, S. C.
111365		Slp.	Ruth	8	8	43.2	14.5	3.7	4	1901	Oriole, Md.	Crisfield, Md.
111382		Sch.	Ruth	16	11	47.6	17.0	3.3	4	1901	Delisle, Miss.	Gulfport, Miss.
203570		Slp.	Ruth	7	5	39.0	14.0	3.0	1	1906	Deepcreek, Va.	Crisfield, Md.
208341		Sch.	Ruth	16	14	43.6	15.8	4.3	2	1910	Broomes Island, Md.	Annapolis, Md.
210733		Fch.	Ruth	90	56	85.4	22.1	10.8	16	1912	Essex, Mass.	Boston, Mass.
111250		Slp.	Ruth C.	6	6	37.0	13.6	3.2	4	1899	Fairmount, Md.	Crisfield, Md.
111012		Sch.	Ruth Darling	14	13	42.2	15.1	3.6	2	1892	North River, N. C.	Wilmington, N. C.
75839		Sch.	Ruth Decker	122	85	98.6	27.0	6.6	3	1876	Port Jefferson, N. Y.	Elizabeth City, N. C.
205426		Slp.	Ruth Logan	10	5	32.0	12.6	6.0	1	1908	Friendship, Me.	Waldoboro, Me.
111122		Sch.	Ruth Richardson	28	20	62.5	19.0	4.9	6	1896	Madison, Md.	Crisfield, Md.
110167	J. P. G. H.	Sch.	Ruth Robinson	496	452	139.9	33.0	12.2	5	1874	Portland, Conn.	Boston, Mass.
110082		Sch.	Ruth A. Price	69	66	73.3	23.8	7.9	5	1873	Somerset County, Md.	Baltimore, Md.
200241		Sch.	Ruth A. Welles	31	12	74.0	20.0	8.0	6	1903	Pensacola, Fla.	Pensacola, Fla.
202500	K. V. C. G.	Sch.	Ruth B. Cobb	620	530	182.6	37.2	13.6	7	1905	Rockland, Me.	New York, N. Y.
201587	K. T. N. C.	Sch.	Ruth E. Merrill	3,003	2,359	301.0	48.2	23.7	12	1904	Bath, Me.	Portland, Me.
111334	K. S. W. R.	Sch.	Ruth E. Pember	95	58	92.3	22.8	9.7	20	1891	Tottenville, N. Y.	New York, N. Y.
206921		Cat.	Ruth V.	5	5	28.7	13.3	2.4	1	1894	Atlantic City, N. J.	Tuckerton, N. J.
111341	K. Q. T. M.	*Sch.	Rutherford	955	866	195.0	35.0	17.6	4	1901	Noank, Conn.	Philadelphia, Pa.
200745		Sch.	Ruthie	22	14	54.4	17.3	4.2	3	1904	Biloxi, Miss.	New Orleans, La.
<b>S.</b>												
115408		Sch.	S. Chase	15	10	48.6	15.5	4.0	2	1875	Somerset County, Md.	Baltimore, Md.
23544		Sch.	S. Francis	11	10	40.3	12.5	4.5	1	1868	Hatteras, N. C.	Newbern, N. C.
116118		Sch.	S. Greenwood	15	14	36.4	14.1	5.4	3	1886	Noank Conn.	New York, N. Y.
23141		Sch.	S. Sawyer	69	66	72.4	22.7	6.0	3	1859	Bristol, Me.	Tappahannock, Va.
116136		Slp.	S. Wimsatt	8	7	34.4	12.7	3.5	1	1886	Washington, D. C.	Norfolk, Va.
116595		Sch.	S. A. Holland	10	9	50.0	14.7	3.3	6	1893	Marion, Md.	Crisfield, Md.
23712		Slp.	S. B. Bogert	6	6	30.0	12.0	2.8	2	1867	Patchogue, N. Y.	Greenport, N. Y.
116212	K. F. D. R.	Bk.	S. C. Allen	690	632	177.2	37.0	14.3	10	1888	Bath, Me.	Honolulu, Hawaii.
115447		Sch.	S. C. Kemble	25	15	49.5	18.4	4.9	2	1875	Newport, N. J.	Crisfield, Md.
117084		Slp.	S. C. Kirk	10	8	45.0	14.2	3.5	1	1901	Dreka, Va.	Do
117033	*Sch.	S. D. WARRINER	2,279	2,125	300.0	41.6	21.0	10	1901	West Bay City, Mich.	Cleveland, Ohio.	
23817		Sch.	S. E. Barnes	44	41	65.0	20.8	4.8	4	1869	Westfield, N. Y.	New York, N. Y.
115198		Sch.	S. E. Coulbourn	27	18	57.2	19.4	5.9	2	1873	Somerset County, Md.	Alexandria, Va.
23872		Sch.	S. F. Kirwan	83	79	84.8	23.9	6.3	4	1870	Dorchester County, Md.	Crisfield, Md.
116852		Slp.	S. F. Smith	6	6	40.0	13.7	2.8	4	1897	Dames Quarter, Md.	Do
116428	K. J. R. C.	Sch.	S. G. Haskell	681	569	160.2	34.7	14.3	7	1891	Millbridge, Me.	Boston, Mass.
116145	K. G. M. H.	Bkn.	S. G. Wilder	604	557	166.8	37.3	14.0	9	1887	Port Blakeley, Wash.	San Francisco, Cal.
115850		Slp.	S. H. Mills	20	19	45.4	17.4	4.7	6	1882	James Point, Md.	Baltimore, Md.

† Formerly schooner-yacht Jessie, official number 75648.  
 ‡ U. S. Engineer schooner Alice.

‡ Formerly schooner Josie Crowley.

† Rebuilt, 1888.

MERCHANT SAILING VESSELS OF THE UNITED STATES—Continued.

Official No.	Signal letters.	Rig.	Name of vessel.	Gross tonnage.	Net tonnage.	Length.	Breadth.	Depth.	Crew.	When built.	Where built.	Home port (where permanent document issues).
						Feet.	Feet.	Feet.				
23823		Sch.	S. J. Delan	36	23	59.4	20.0	5.2	3	1869	Islip, N. Y.	Cape Charles, Va.
23132		Sch.	S. J. Lindsey	80	76	68.6	20.2	11.4	2	1860	Harrington, Me.	Rockland, Me.
115560		Sch.	S. J. Stevens	10	7	44.0	10.8	3.7	4	1877	Rock Hall, Md.	Baltimore, Md.
23761		Sch.	S. J. Tilden	613	582	172.0	32.0	13.4	6	1869	Cleveland, Ohio	Chicago, Ill.
116031		Slp.	S. K. Marshall	5	5	43.0	8.9	2.9	2	1884	Severn River, Va.	Newport News, Va.
115502		Sch.	S. K. Parks	5	5	47.0	13.0	3.0	6	1876	Somerset County, Md.	Baltimore, Md.
115551		Sch.	S. L. Bowen	24	16	51.3	19.0	4.5	2	1877	Wicomico County, Md.	Alexandria, Va.
23743		Sch.	S. L. Elmyra	18	17	45.0	15.0	3.8	2	1869	Hatteras, N. C.	Newbern, N. C.
116130	K. D. N. Q.	Bkn.	S. N. Castle	514	464	155.8	35.1	13.7	12	1886	Port Blakely, Wash.	San Francisco, Cal.
107282		*Sch.	S. O. Co. C	3,200	2,902	366.0	44.0	22.2	9	1897	Cleveland, Ohio.	Chicago, Ill.
116528		*Sch.	S. O. Co. No. 57	1,381	1,310	241.2	37.0	18.4	7	1892	Chester, Pa.	New York, N. Y.
116763		*Sch.	S. O. Co. No. 81	1,774	1,402	254.0	40.5	23.0	7	1897	Buffalo, N. Y.	Do.
210928	L. C. T. D.	*Sch.	S. O. Co. No. 83	2,440	2,040	250.0	43.0	26.0	9	1913	Cleveland, Ohio.	Do.
211242	L. C. W. S.	*Sch.	S. O. Co. No. 84	2,441	2,040	250.0	43.0	28.0	9	1913	do.	Do.
211035		*Sch.	S. O. Co. No. 85	2,441	2,042	250.0	43.0	26.0	9	1913	Lorain, Ohio	Do.
116879		*Sch.	S. O. Co. No. 86	1,102	999	208.7	38.1	16.0	7	1899	West Superior, Wis.	Do.
209771		*Sch.	S. O. Co. No. 88	2,005	1,612	250.0	43.0	23.0	8	1912	Lorain, Ohio	Do.
210589	L. C. P. K.	*Sch.	S. O. Co. No. 89	2,452	2,052	250.0	43.0	26.0	8	1912	do.	Do.
210719	L. C. R. J.	*Sch.	S. O. Co. No. 90	2,451	2,052	250.0	43.0	26.0	10	1912	do.	Do.
141698	K. S. B. P.	*Sch.	S. O. Co. No. 91	2,019	1,851	246.6	42.0	21.2	11	1900	West Superior, Wis.	San Francisco, Cal.
200146	K. S. P. J.	*Sch.	S. O. Co. No. 92	3,248	3,044	302.4	43.3	28.0	10	1903	Port Richmond, N. Y.	New York, N. Y.
117195	K. S. C. L.	*Sch.	S. O. Co. No. 93	2,473	1,857	280.1	45.4	23.4	13	1902	Bath, Me.	San Francisco, Cal.
200789	K. T. B. G.	*Sch.	S. O. Co. No. 94	4,167	3,934	360.5	50.0	27.0	14	1904	Shooter Island, N. Y.	New York, N. Y.
200955	K. T. D. G.	*Sch.	S. O. Co. No. 95	4,167	3,939	360.5	50.0	27.0	15	1904	do.	San Francisco, Cal.
116199	K. F. C. V.	*Sch.	S. O. Co. of N. Y., No. 66	1,589	589	102.1	30.1	14.4	3	1888	Chester, Pa.	New York, N. Y.
116599	K. L. T. B.	*Sch.	S. O. Co. of N. Y., No. 58	1,643	1,599	249.0	37.0	20.0	7	1893	do.	Do.
116597		Sch.	S. P. McDaniel	5	5	46.0	11.0	2.7	1	1893	Oriole, Md.	Annapolis, Md.
22866		Slp.	S. R. Packer	10	10	33.8	13.5	5.0	2	1862	Noank, Conn.	Newport, R. I.
23893		Slp.	S. S. Rowe	50	48	61.1	23.4	5.0	2	1871	Boston, Mass.	Boston, Mass.
116831	K. P. N. R.	Sch.	S. T. Alexander	779	695	175.5	38.5	15.9	8	1899	Fairhaven, Cal.	San Francisco, Cal.
204088	K. W. C. H.	*Sch.	S. T. Co. No. 2	526	430	148.5	36.0	12.2	3	1907	Bath, Me.	Bath, Me.
204654		*Sch.	S. T. Co. No. 4	526	421	150.7	35.9	12.3	3	1907	do.	Do.
115683		Sch.	S. V. Turner	5	5	37.6	9.4	2.6	1	1879	York County, Va.	Newport News, Va.
115672		Sch.	S. W. Darby, Jr.	48	46	70.0	23.0	4.5	4	1879	Millford, Del.	Baltimore, Md.
116058		Sch.	S. J. D. Wilson	33	32	65.1	18.1	5.2	2	1885	Madison, Md.	Do.
117096		Slp. y.	Sabina	17	17	47.4	10.0	4.4	1	1901	Grassy Point, N. Y.	New York, N. Y.
115977		Sch.	Sabra A.	9	6	35.1	11.9	3.3	1	1884	Piney Point, N. C.	Newbern, N. C.
116446		Slp.	Sachem	9	8	33.4	12.5	3.7	3	1891	Greenback, Va.	Cape Charles, Va.
204996		Sch.	Sada	56	49	78.5	24.0	5.6	3	1908	Pocomoke City, Md.	Patchogue, N. Y.
115497		Sch.	Sadie	18	17	45.0	16.3	4.8	3	1876	St. Michaels, Md.	Newport News, Va.
115541		Cat.	Sadie	5	5	27.5	12.2	2.5	1	1870	Bayshore, N. Y.	Patchogue, N. Y.
116055		Sch.	Sadie	6	6	35.4	11.1	2.4	1	1883	Atlantic City, N. J.	Somers Point, N. J.
116112		Slp.	Sadie	14	13	39.5	11.5	3.3	1	1883	Chicago, Ill.	Milwaukee, Wis.
116374	K. H. T. S.	Sch.	Sadie	310	294	142.0	34.0	9.0	7	1890	Fairhaven, Cal.	San Francisco, Cal.
116956		Slp.	Sadie	7	7	31.6	10.6	5.0	1	1900	Cushing, Me.	York, Me.
201560		Sch.	Sadie	10	10	44.2	13.3	2.7	1	1904	Atlantic, N. C.	Beaufort, N. C.
202452		Slp.	Sadie	8	8	33.5	11.6	3.3	1	1905	St. Michael, Alaska	St. Michael, Alaska
1161515		Slp.	Sadie Cohran	7	6	30.7	11.6	3.8	1	1892	Point Washington, Fla.	Pensacola, Fla.
200998		Slp.	Sadie D.	6	6	37.8	10.5	3.0	1	1904	North Harbor, N. C.	Beaufort, N. C.
201014		Slp.	Sadie D.	6	5	41.0	14.0	2.5	3	1904	Chesconnessex, Va.	Crisfield, Md.
206992		Slp.	Sadie Francis	15	12	49.8	16.8	3.9	5	1894	Deals Island, Md.	Patchogue, N. Y.
116618		Slp.	Sadie M.	14	14	43.5	15.5	4.2	1	1894	Patchogue, N. Y.	Shalotte, N. C.
210084		Sch.	Sadie May	10	9	44.0	14.5	3.0	2	1913	St. Michaels, Md.	Baltimore, Md.
116290		Sch.	Sadie Page	9	8	53.5	15.5	2.6	5	1889	St. Michaels, Md.	Baltimore, Md.
115989		Sch.	Sadie A. Kimball	53	51	66.0	21.2	6.1	3	1884	Boothbay, Me.	Rockland, Me.
116326	K. H. F. J.	Sch.	Sadie C. Sumner	62	58	176.7	37.5	14.1	8	1890	Thomaston, Me.	Rockland, Me.
117172		Sch.	Sadie F. Lewis	25	25	68.0	19.6	5.6	9	1902	Inverness, Md.	Baltimore, Md.
117068		Sch.	Sadie M. Nunan	73	36	81.6	21.4	9.2	10	1891	East Boothbay, Me.	Kennebunk, Me.
115567		Sch.	Sadie E. K. Gibson	9	5	51.0	13.6	3.0	6	1877	Somerset County, Md.	Crisfield, Md.
202266		Sch.	Sadie and Alice	11	7	36.2	12.5	5.5	4	1904	Boston, Mass.	Boston, Mass.
116440		Slp.	Sadie and Maud	7	6	24.5	12.0	3.9	1	1885	Cleveland, Ohio	Cleveland, Ohio.
157506		*Sch.	SAGAMORE	3,250	2,926	369.4	45.0	22.5	10	1898	Crisfield, Md.	Cape Charles, Va.
116742		Slp.	Saginaw	7	5	37.9	13.2	3.0	1	1896	Bath, Me.	Fall River, Mass.
117052	K. Q. W. H.	*Sch.	Sagus	1,435	245.9	43.1	19.0	6	1901	Bath, Me.	South Bend, Wash.	
115914	K. B. D. R.	Sch.	Sailor's Boy	328	316	139.3	33.8	12.8	8	1883	Biloxi, Miss.	Honolulu, Hawaii.
200578		Sch.	Sailor's Joy	16	8	49.3	17.6	3.6	4	1903	Little Caillon, La.	Gulfport, Miss.
116138		Lgr.	St. Agnes	7	7	37.3	13.0	3.2	1	1886	Bayou Bois Dore, Miss.	Brashear, La.
115905		Sch.	St. Bartolomeo	28	18	56.8	20.0	4.0	3	1882	Bon Secour, Ala.	Gulfport, Miss.
22591		Slp.	St. Charles	6	6	29.0	12.0	3.5	2	1845	Calais, Me.	Mobile, Ala.
22832	H. R. K. N.	Sch.	St. Croix	234	190	112.0	28.5	9.3	8	1886	Bath, Me.	Boston, Mass.
115568	J. S. P. H.	*Sch.	St. David	1,576	1,476	213.4	40.6	17.2	5	1877	Bath, Me.	Seattle, Wash.
115835	J. W. B. F.	Slp.	St. Francis	1,898	1,757	231.4	41.8	17.7	17	1882	do.	Astoria, Ore.
204739		Sch.	St. Helena	14	13	42.3	18.2	3.9	2	1907	St. Helena Island, S. C.	Beaufort, S. C.
115949	K. C. B. R. F.	*Sch.	St. James	1,536	1,453	218.5	41.3	23.7	5	1883	Bath, Me.	Tacoma, Wash.
116362	K. H. P. V.	*Bk.	St. Katherine	1,201	1,090	202.8	39.3	19.1	13	1890	do.	San Francisco, Cal.

1 Formerly (a) schooner Antrim.  
 2 Formerly schooner S. O. Co. No. 96.  
 3 Formerly schooner-barge S. O. Co. of N. Y., No. 57.

4 Formerly schooner-barge (a) S. O. Co., No. 81.  
 5 Formerly schooner-barge (b) Sabine.  
 6 Formerly schooner-barge Loyalty.

7 Formerly schooner-barge (a) S. O. Co., No. 93.  
 8 Formerly et. a. Standard.  
 9 Formerly schooner David Z. Norton.

## MERCHANT SAILING VESSELS OF THE UNITED STATES—Continued.

Official No.	Signal letters.	Rig.	Name of vessel.	Gross tonnage.	Net tonnage.	Length.	Breadth.	Depth.	Crew.	When built.	Where built.	Home port (where permanent document issues).
23849	J. H. R. L.	*Sch.	St. Mary.....	708	668	154.0	33.1	20.3	10	1869	Eastport, Me.....	New York, N. Y.
23801	J. H. D. G.	Shp.	St. Nicholas.....	1,798	1,687	206.9	42.8	19.8	10	1869	Bath, Me.....	Astoria, Oreg.
116372	K. H. T. G.	*Sch.	St. Nicholas.....	841	824	186.5	35.0	16.0	3	1890	Perth Amboy, N. J.	Philadelphia, Pa.
115300	J. Q. D. N.	Shp.	St. Paul.....	1,893	1,824	228.2	42.1	19.7	14	1874	Bath, Me.....	Port Townsend, Wash.
116294		Sch.	St. Peter.....	8	7	34.7	12.9	3.2	2	1889	Jordan River, Miss.	Gulfport, Miss.
23506		Sch.	St. Thomas.....	62	59	71.4	25.0	5.5	2	1868	San Francisco, Cal.	San Francisco, Cal.
111331	L. B. D. G.	Slp. y.	Sakuntala.....	17	15	44.8	12.3	6.5	3	1901	South Boston, Mass.	Boston, Mass.
23179		Sch.	Salamander.....	30	28	52.4	19.5	4.5	1	1860	San Francisco, Cal.	San Francisco, Cal.
117196	K. S. C. M.	Sch.	Salem.....	767	698	195.0	41.0	15.0	11	1902	Do.	Do.
23637		Sch.	Salisbury.....	51	49	72.0	21.6	5.8	3	1849	Dorchester County, Md.	Crisfield, Md.
200505	K. S. T. L.	Sch.	Salisbury.....	597	485	167.7	35.8	12.3	7	1903	Bath, Me.....	Do.
23993		Slp.	Sallie.....	10	5	36.6	14.2	3.6	3	1871	Riverton, N. J.	Wilmington, Del.
116900	K. P. M. Q.	Sch. y.	Sallie.....	20	20	54.8	14.3	4.7	2	1899	Spring Lake, Mich.	Chicago, Ill.
23659		Cat.	Sallie Ann.....	31	29	55.1	19.9	4.9	2	1869	Talbot County, Md.	Annapolis, Md.
116672		Sch.	Sallie B.....	7	7	28.7	13.0	4.0	1	1893	Philadelphia, Pa.	Bridgeton, N. J.
117038		Sch.	Sallie Bennett.....	18	14	43.9	16.9	3.9	2	1901	Woodville, S. C.	Charleston, S. C.
12421		Sch.	Sallie Burton.....	60	57	74.5	23.2	5.2	4	1864	Penn Grove, N. J.	Bridgeton, Conn.
126758		Slp.	Sallie C.....	7	5	30.2	12.0	3.3	2	1897	Woodland, Del.	Bridgeton, N. J.
116388		Sch.	Sallie Guy.....	54	45	62.1	22.8	4.8	1	1891	Freeport, Fla.	Pensacola, Fla.
116634		Slp.	Sallie Mason.....	7	7	25.8	12.1	3.8	1	1894	Seulville, N. J.	Somers Point, N. J.
110859		Slp.	Sallie Mitchell.....	5	5	35.5	12.1	3.2	2	1898	Crisfield, Md.	Crisfield, Md.
116359		Sch.	Sallie White.....	8	7	47.0	11.8	3.5	1	1882	Dames Quarter, Md.	Alexandria, Va.
115697		Sch.	Sallie A. Lambdin.....	10	9	52.4	14.7	4.3	2	1880	St. Michaels, Md.	Tappahannock, Va.
117067	K. R. C. F.	Sch.	Sallie C. Marvil.....	568	546	173.9	37.2	18.3	8	1901	Sharptown, Md.	New York, N. Y.
115190	J. N. C. F.	Sch.	Sallie E. Ludlam.....	237	199	113.7	30.3	9.3	5	1873	Goshen, N. J.	Boston, Mass.
116181		Sch.	Sallie L. Allender.....	10	9	51.5	13.5	3.3	3	1887	Cambridge, Md.	Bridgeton, N. J.
116383		Sch.	Sallie L. Bramble.....	10	9	50.0	14.7	3.5	6	1890	Whitehaven, Md.	Baltimore, Md.
115564		Sch.	Sallie M. Burton.....	27	14	58.5	19.0	5.4	8	1877	Marcushook, Pa.	Newport News, Va.
115868		Sch.	Sallie M. Russell.....	41	39	66.5	21.5	4.5	2	1882	Drawbridge, Del.	Patchogue, N. Y.
115812		Slp.	Sallie R. A.....	14	8	40.2	15.1	4.5	2	1881	Camden, N. J.	Bridgeton, N. J.
115327		Slp.	Sally.....	29	28	58.2	19.4	4.9	2	1872	Port Washington, N. Y.	Tuckerton, N. J.
22437	H. Q. V. G.	Sch.	Sally W. Ponder.....	107	102	86.6	25.4	6.4	2	1855	Milton, Del.	New York, N. Y.
116501	K. L. G. S.	Sch.	Sally Purnell Beswick.....	125	119	85.0	26.5	6.0	4	1892	Milford, Del.	Baltimore, Md.
116364	K. H. R. G.	Sch.	Salvator.....	467	385	160.0	36.0	11.6	9	1890	Eureka, Cal.	Chicago, Ill.
117080	K. R. F. M.	Sch.	Samar.....	410	673	189.0	38.5	14.0	10	1901	Alameda, Cal.	San Francisco, Cal.
23660		Sch.	Sam Flint.....	499	474	167.7	34.1	12.7	5	1868	Toledo, Ohio	Port Huron, Mich.
115927		Slp.	Sam Seed.....	12	12	48.0	13.0	3.0	2	1883	Portsmouth, Va.	Norfolk, Va.
22976	H. R. L. W.	Sch.	Samuel Castner, jr.....	239	200	119.8	29.3	10.0	5	1863	Milford, Del.	Calais, Me.
116097	K. D. H. W.	Sch.	Samuel Dillaway.....	739	623	170.4	35.2	17.9	8	1886	Bath, Me.	Boston, Mass.
115171		Sch.	Samuel Fillmore.....	6	6	34.0	11.0	2.7	3	1873	Chincoteague, Va.	Chincoteague, Va.
115520		Slp.	Samuel Hanners.....	10	6	38.4	13.0	3.0	3	1877	Newport, N. J.	Bridgeton, N. J.
23969	J. K. T. H.	Sch.	Samuel Hart.....	210	175	104.0	29.3	9.9	5	1871	Waldoboro, Me.	Thomaston, Me.
116479		Sch.	Samuel Lake.....	26	15	52.0	18.3	5.2	6	1892	Bridgeton, N. J.	Bridgeton, N. J.
23708		Sch.	Samuel Wood.....	51	49	74.5	22.5	7.0	3	1867	Keyport, N. J.	Washington, D. C.
115814	J. V. S. G.	Sch.	Samuel B. Hubbard.....	403	333	136.2	33.5	13.0	8	1881	New London, Conn.	Deer Isle, Me.
116513		Slp.	Samuel C. Bond.....	8	7	30.0	13.4	4.2	2	1892	Stratford, Conn.	Bridgeton, Conn.
115220		Sch.	Samuel C. Jacoby.....	33	22	57.0	19.0	5.0	6	1872	Bridgeton, N. J.	Bridgeton, N. J.
116120		Cat.	Samuel C. Wicks.....	7	6	31.6	13.0	3.6	1	1886	Patchogue, N. Y.	Savannah, Ga.
23680		Sch.	Samuel D. Lankford.....	41	39	62.6	20.9	6.1	4	1866	Somerset County, Md.	Baltimore, Md.
115225		Sch.	Samuel E. Egerton.....	10	9	40.1	15.6	3.0	6	1873	Onancock, Va.	Do.
115558		Slp.	Samuel J. Tilden.....	7	7	37.8	13.9	2.7	4	1876	Messongo, Va.	Crisfield, Md.
115741		Sch.	Samuel J. Tilden.....	6	6	49.0	11.4	3.0	1	1876	Crisfield, Md.	Tappahannock, Va.
23889		Slp.	Samuel J. Vail.....	15	15	42.6	15.8	4.2	1	1870	Princebay, N. Y.	New York, N. Y.
116300		Sch.	Samuel M. Buckman.....	7	7	45.6	11.5	3.0	3	1889	Smyrna, N. C.	Beaufort, N. C.
117180	K. R. W. M.	Sch.	Samuel P. Bowers.....	626	526	173.7	36.2	13.4	7	1902	Bath, Me.	New York, N. Y.
116297		Sch.	Samuel S. Smyth.....	10	9	53.0	13.9	3.4	2	1889	Monie, Md.	Annapolis, Md.
115904		Sch.	Samuel S. Somers.....	16	11	57.6	15.3	4.1	6	1882	Crisfield, Md.	Crisfield, Md.
115762	J. V. F. W.	Sch.	Samuel S. Thorp.....	528	434	150.0	35.6	15.2	7	1881	City Island, N. Y.	Perth Amboy, N. J.
115976		Sch.	Samuel T. White.....	20	19	50.5	17.6	4.4	2	1883	Pocomoke City, Md.	Annapolis, Md.
117188	K. S. C. F.	Sch.	Samuel W. Hathaway.....	1,038	906	206.5	38.3	18.4	8	1902	Brewer, Me.	Boston, Mass.
211097	L. C. V. G	Slp. y.	Samuri.....	33	25	57.0	14.5	9.2	5	1913	Bristol, R. I.	New York, N. Y.
115504	J. S. C. B.	*Sch.	San Joaquin.....	1,551	1,523	219.8	41.6	24.2	3	1876	Freeport, Me.	Do.
204246		Sch.	San José.....	14	14	40.0	13.0	5.5	3	1907	Río Grande, P. R.	San Juan, P. R.
23203		Sch.	San Mateo.....	15	14	41.0	14.0	4.4	1	1854	San Francisco, Cal.	Port Townsend, Wash.
115888		Sch.	Sand Snipe.....	58	55	67.5	23.8	5.5	2	1882	St. Michaels, Md.	Wilmington, Del.
23838	J. H. Q. N.	Sch.	Sandy Hook.....	106	101	89.4	23.6	7.3	4	1870	East Haddam, Conn.	Baltimore, Md.
115437	J. R. N. P.	Shp.	Santa Clara.....	1,535	1,453	209.5	40.0	25.5	18	1876	Bath, Me.	San Francisco, Cal.
116560		Slp.	Santa Maria.....	7	7	30.6	12.0	3.0	2	1893	Sault Ste. Marie, Mich.	Marquette, Mich.
117044		Slp.	Santa Maria.....	7	7	40.0	13.8	3.4	3	1901	Crisfield, Md.	Crisfield, Md.
201755		Sch.	Santa Marta.....	7	7	27.0	9.5	3.9	3	1904	Guanica, P. R.	San Juan, P. R.
116964	K. P. T. H.	Sch.	Santa Paula.....	650	632	183.1	30.3	16.1	8	1900	Fairhaven, Cal.	San Francisco, Cal.
116893		Sch.	Santiago.....	2,600	2,525	324.0	45.5	21.5	12	1899	West Bay City, Mich.	Buffalo, N. Y.
116973	K. Q. C. L.	Sch.	SANTIAGO.....	979	928	198.1	33.0	19.8	11	1885	Belfast, Ireland	San Francisco, Cal.
116454		Sch.	Sanxton Hubbard.....	8	6	56.0	15.3	2.6	6	1891	Solomons Island, Md.	Crisfield, Md.
116799		Slp.	Sapho.....	13	13	35.0	14.0	3.6	1	1898	Tampa, Fla.	Stamford, Conn.
207193		Slp.	Sara.....	6	6	32.5	12.8	3.8	3	1910	Boqueron, P. R.	San Juan, P. R.
22295		Sch.	Sarah.....	44	43	59.0	17.3	7.3	2	1844	Essex, Mass.	Belfast, Me.

<sup>1</sup> Formerly sloop-yacht Ranger.

<sup>2</sup> Formerly British bark Santiago.  
<sup>3</sup> Hawaiian bark Santiago.



## MERCHANT SAILING VESSELS OF THE UNITED STATES—Continued.

Official No.	Signal letters.	Rig.	Name of vessel.	Gross tonnage.	Net tonnage.	Length.	Breadth.	Depth.	Crew.	When built.	Where built.	Home port (where permanent document issues).
						Feet.	Feet.	Feet.				
23908		Sch.	Sarah	7	6	36.7	10.4	2.8	1	1870	Straits, N. C.	Newbern, N. C.
11582		Sch.	Sarah	24	23	53.0	20.0	2.9	1	1877	San Francisco, Cal.	San Francisco, Cal.
115617		Sch.	Sarah	11	8	41.5	13.7	3.9	2	1878	Beaufort, N. C.	Charleston, S. C.
117076		Slp.	Sarah	6	6	36.3	11.9	2.7	1	1901	Swansboro, N. C.	Beaufort, N. C.
116950		Slp.	Sarah A.	11	7	32.0	13.2	6.5	2	1900	Portland, Me.	Portland, Me.
23039		Slp.	Sarah Alice	27	26	43.8	17.6	5.3	2	1854	Greenport, N. Y.	Greenport, N. Y.
116236		Sch.	Sarah Allen	10	8	39.4	12.5	4.1	1	1888	Straits, N. C.	Beaufort, N. C.
115347	J. Q. R. D.	Sch.	Sarah Eaton	199	154	110.0	29.0	9.0	4	1874	Calais, Me.	Calais, Me.
23745		Slp.	Sarah Elizabeth	8	8	37.7	12.1	3.5	1	1869	City Island, N. Y.	Perth Amboy, N. J.
23468		Slp.	Sarah Ellsworth	19	18	44.0	17.4	4.6	2	1868	Patchogue, N. Y.	Patchogue, N. Y.
116069		Sch.	Sarah Frances	9	8	54.7	12.8	3.2	2	1885	Tilghmans Island, Md.	Newport News, Va.
116135		Sch.	Sarah Frances	8	7	41.4	10.6	2.8	1	1886	North River, N. C.	Beaufort, N. C.
22298		Sch.	Sarah Franklin	41	39	56.4	17.3	6.5	2	1846	Essex, Mass.	Rockland, Me.
23513		Slp.	Sarah Jane	9	5	33.5	13.4	3.6	2	1860	Bridgeton, N. J.	Camden, N. J.
115415		Sch.	Sarah Jane	6	6	43.8	10.6	2.7	2	1875	Branford, Conn.	New Haven, Conn.
116784		Slp.	Sarah Jane	8	5	35.0	12.4	3.4	3	1897	Metomkin, Va.	Cape Charles, Va.
202703		Sch.	Sarah Kennedy	23	15	53.9	19.8	3.7	5	1905	Biloxi, Miss.	Gulport, Miss.
22770		Sch.	Sarah Maria	48	45	65.0	22.2	5.4	2	1856	Cold Spring, N. Y.	Patchogue, N. Y.
23502	J. L. V. C.	Sch.	Sarah Quinn	113	108	88.0	27.7	7.2	3	1868	Tuckerton, N. J.	Cold Spring, N. Y.
116917		Slp.	Sarah Taylor	5	5	34.0	13.4	2.7	4	1899	Dames Quarter, Md.	Baltimore, Md.
115217		Sch.	Sarah Virginia	9	8	44.0	12.2	3.4	4	1873	Dorchester County, Md.	Crisfield, Md.
116517		Sch.	Sarah Wilson	15	10	50.0	14.3	3.8	1	1892	North River, N. C.	Newbern, N. C.
23853	J. H. S. B.	Sch.	Sarah Wood	272	258	110.0	29.9	9.0	5	1870	Camden, N. J.	Bridgeton, N. J.
116347		Slp.	Sarah A. Beckett	7	6	34.0	13.0	3.3	3	1890	do.	Camden, N. J.
24184		Sch.	Sarah A. Blaisdell	113	108	84.3	24.1	8.3	3	1846	Columbia, Me.	Bangor, Me.
115439		Sch.	Sarah A. Melson	26	14	53.8	19.4	4.9	5	1876	Marcus Hook, Pa.	Bridgeton, N. J.
23721	J. G. H. K.	Sch.	Sarah A. Reed	158	112	100.0	26.0	8.0	4	1868	Calais, Me.	Calais, Me.
116615		Slp.	Sarah B. Chance	11	6	32.0	14.0	3.6	5	1894	Leesburg, N. J.	Bridgeton, N. J.
115984		Sch.	Sarah C. Lee	13	7	40.6	15.8	4.3	4	1884	do.	Do.
116088	K. D. G. W.	Sch.	Sarah E. Lee	103	74	83.2	23.0	8.6	6	1886	Essex, Mass.	Fall River, Mass.
23858		Slp.	Sarah E. Lockwood	12	11	38.0	14.6	4.3	2	1870	Greenwich, Conn.	Perth Amboy, N. J.
116003		Slp.	Sarah F. Lawson	8	5	36.4	14.7	3.3	1	1884	Barron Creek Spring, Md.	Charleston, S. C.
115414		Sch.	Sarah F. Midyett	23	22	48.8	15.8	4.0	2	1875	Core Sound, N. C.	Newbern, N. C.
115013	J. L. G. C.	Sch.	Sarah L. Davis	180	149	106.0	25.9	8.8	5	1871	Belfast, Me.	Rockland, Me.
22627		Sch.	Sarah L. Thompson	91	86	81.5	25.5	7.0	3	1866	Easthaven Conn.	Providence, R. I.
115566		Sch.	Sarah M. McNamara	43	41	61.0	22.4	6.5	7	1877	Tobacco Stick, Md.	Baltimore, Md.
115093		Slp.	Sarah M. Rogers	6	5	31.4	12.0	2.7	2	1872	Moriches, N. Y.	Greenport, N. Y.
115706		Sch.	Sarah T. Keel	27	18	54.0	20.4	4.3	3	1879	Wolf River, Miss.	Gulport, Miss.
208528		Sch.	Sarah T. Sharp	17	10	46.0	16.0	4.3	5	1911	Dorchester, N. J.	Bridgeton, N. J.
116787		Sch.	Sarah W. Wingate	34	34	70.8	19.4	5.2	3	1897	Madison, Md.	Baltimore, Md.
115962		Sch.	Sarah Ann Carpenter	65	62	75.0	25.8	5.1	4	1883	Tottenville, N. Y.	New York, N. Y.
115819		Slp.	Sarah Jane Wright	10	10	36.0	12.0	4.0	2	1882	Norfolk County, Va.	Norfolk, Va.
115303	J. Q. F. N.	Sch.	Sarah and Lucy	252	192	114.0	33.2	9.0	6	1874	Ware Creek, Va.	New London, Conn.
23916		Sch.	Sardine	8	8	40.0	12.0	2.7	1	1870	Norfolk, Va.	Newport News, Va.
117087	K. R. G. Q.	*Sch.	Saucon	955	866	195.0	35.0	17.6	4	1901	Noank, Conn.	Philadelphia, Pa.
116020		Sch.	Saucy Jane	10	9	45.6	14.3	3.9	4	1884	Somerset County, Md.	Baltimore, Md.
115795		Slp.	Sauterer	7	6	30.8	13.6	3.2	2	1881	Patchogue, N. Y.	Greenport, N. Y.
200229	K. S. Q. D.	Sch.	Sausalito	367	326	142.5	35.5	10.0	7	1903	San Francisco, Cal.	Portland, Ore.
200481		Sch. y.	Savanilla	94	66	80.0	23.0	7.9	3	1903	Greenwich, N. J.	New York, N. Y.
116731		Slp.	Savoy	11	11	39.8	15.4	5.6	2	1896	Bridgeton, Conn.	Bridgeton, Conn.
203089	K. V. J. L.	*Sch.	Sawyer Brothers	347	276	129.6	32.3	10.3	5	1906	Millbridge, Me.	Millbridge, Me.
116403	K. J. L. N.	Ywl. y.	Sayonara	23	23	53.6	12.6	9.4	14	1891	Boston, Mass.	New York, N. Y.
116890		Sch.	Scarborough	34	20	59.9	19.8	5.2	4	1898	Leesburg, N. J.	Bridgeton, N. J.
117004		Slp.	Schley	7	7	36.3	14.1	2.6	5	1900	Cambridge, Md.	Crisfield, Md.
117165		Slp.	Schley	15	12	37.9	16.3	4.8	3	1902	Charleston, S. C.	Charleston, S. C.
116747		Sch. y.	Schultz Globe	20	15	34.0	10.9	4.4	1	1896	Racine, Wis.	Milwaukee, Wis.
116312	K. G. V. Q.	*Sch.	Schuykill	841	824	186.5	35.0	16.0	3	1890	Perth Amboy, N. J.	Perth Amboy, N. J.
115167		Sch.	Scotia	903	858	210.9	34.5	13.4	6	1873	Cleveland, Ohio	Buffalo, N. Y.
115996	K. B. L. Q.	Sch.	Scotia	406	347	138.3	33.4	12.0	7	1883	Belfast, Me.	Belfast, Me.
115590		Sch.	Scottish Chief	8	8	52.0	13.3	3.4	6	1876	Somerset County, Md.	Crisfield, Md.
130856	K. P. T. C.	*Sch.	Scranton	489	412	163.8	34.2	10.5	3	1900	Bath, Me.	New York, N. Y.
116870		Slp.	Screamer	20	15	42.7	16.5	4.3	1	1898	Half Moon, Ga.	Savannah, Ga.
23436		Slp.	Scud	7	6	30.2	11.5	4.6	0	1866	Boston, Mass.	Boston, Mass.
115082		Slp.	Scud	12	12	36.6	14.7	4.6	3	1872	Bristol, Me.	Salem, Mass.
115701		Sch.	Scud	28	27	60.2	18.2	4.0	1	1880	Eden, Me.	Ellsworth, Me.
116306		Slp.	Scud	7	6	30.5	11.2	3.2	1	1889	Damariscotta, Me.	Boothbay, Me.
117041		Sch. y.	Scud	19	16	45.7	13.2	6.5	1	1901	South Boston, Mass.	Boston, Mass.
115632	J. T. D. V.	*Sch.	Scully	1,542	1,542	216.0	40.1	24.4	19	1878	Newcastle, Me.	Perth Amboy, N. J.
116078		Sch.	Sea Bird	9	9	57.5	12.5	2.8	5	1885	Cambridge, Md.	Crisfield, Md.
116183		Slp.	Sea Bird	9	8	38.2	12.6	3.6	2	1887	Colington, N. C.	Manteo, N. C.
116354		Sch.	Sea Bird	9	8	37.6	13.6	4.0	2	1894	Whitehaven, Md.	Alexandria, Va.
116835		Sch.	Sea Bird	7	6	39.0	12.8	2.8	3	1899	East Fowl River, Ala.	New Orleans, La.
117104		Sch.	Sea Bird	18	17	44.3	15.9	4.4	11	1902	Key West, Fla.	Key West, Fla.
201034		Ywl.	Seabird	13	9	40.0	13.0	4.0	0	1904	Portland, Ore.	Portland, Ore.
116305		Slp.	Seabright	6	6	24.8	9.6	5.2	2	1889	Deer Isle, Me.	Ellsworth, Me.
116746		Slp.	Seabright	6	4	13.6	3.6	3.2	2	1896	Oriole, Md.	Crisfield, Md.
117148		Sch.	Seaconnet	8	40	78.5	20.8	9.2	8	1902	Essex, Mass.	Pensacola, Fla.

1 Formerly schooner Tangent.

2 Formerly schooner-barge Norton.

3 Formerly schooner-yacht Sibyl.

4 Formerly ship State of Maine.

† Composite.



## MERCHANT SAILING VESSELS OF THE UNITED STATES—Continued.

Official No.	Signal letters.	Rig.	Name of vessel.	Gross tonnage.	Net tonnage.	Length.	Breadth.	Depth.	Crew.	When built.	Where built.	Home port (where permanent document issues).
						Feet.	Feet.	Feet.				
141268		Slp.	<sup>1</sup> Sea Fox	5	5	27.3	12.4	3.0	1	1887	Patchogue, N. Y. . . . .	New Haven, Conn.
116216	K. F. G. C.	Sch. y.	Sea Fox	101	96	96.5	23.9	12.0	15	1888	Wilmington, Del. . . . .	New York, N. Y.
116662		Cat.	Sea Fox	5	5	25.0	11.5	3.3	1	1892	Monument Beach, Mass. . . . .	Nantucket, Mass.
207100		Slp.	Sea Fox	9	7	30.0	13.6	4.0	1	1891	do. . . . .	Port Lavaca, Tex.
116133		Sch.	Sea Gull	9	9	36.0	13.8	3.6	4	(†)	Atlantic City, N. J. . . . .	Norfolk, Va.
116398		Slp.	Sea Gull	5	5	23.6	8.9	5.0	2	1887	Deer Isle, Me. . . . .	Deer Isle, Me.
206919		*Slp.	Sea Hopper	8	8	35.0	13.0	2.5	2	1906	Olivia, Tex. . . . .	Port Lavaca, Tex.
117151		Lgr.	Sea Islands	6	5	32.6	10.5	3.0	1	1901	Morgan City, La. . . . .	Brashear, La.
115572	J. S. P. W.	*Sch.	Sea King	1,491	1,361	210.6	39.4	24.1	16	1877	Bowdoinham, Me. . . . .	Perth Amboy, N. J.
116790		Slp.	Sea King	6	6	39.5	12.5	2.8	5	1897	Hudson, Md. . . . .	Crisfield, Md.
116847		Slp.	Sea King	5	5	34.7	11.5	3.0	2	1898	Crisfield, Md. . . . .	Baltimore, Md.
116923		*Sch.	Sea Lion	9	6	35.0	14.8	2.7	2	1899	Bay St. Louis, Miss. . . . .	Gulfport, Miss.
201624		Sch.	Sea Weed	7	6	32.7	12.7	3.3	2	1903	Savannah, Ga. . . . .	Beaufort, S. C.
117176		Slp.	Sea Witch	10	10	34.1	11.0	4.0	1	1902	Ballard, Wash. . . . .	Port Townsend, Wash.
22036		Slp.	Seaman's Bride	28	17	54.0	16.3	5.8	7	1856	Somerset County, Md. . . . .	Camden, N. J.
23282		Cat.	Seaman's Bride	13	12	36.0	14.0	4.8	1	1854	Georgetown, Me. . . . .	Portland, Me.
126652	K. H. G. R.	Sch.	<sup>2</sup> Sedgwick	605	473	165.3	36.1	13.2	6	1890	Thomaston, Me. . . . .	New York, N. Y.
117018	K. Q. N. T.	Sch.	Seguin	405	333	143.7	33.5	10.9	5	1901	Phippsburg, Me. . . . .	Portland, Me.
116940	K. P. Q. R.	Sch.	Sehome	680	620	182.3	37.9	13.3	10	1899	New Whatcom, Wash. . . . .	San Francisco, Cal.
115771		*Sch.	Selden E. Marvin	618	587	174.6	33.2	12.2	6	1881	Toledo, Ohio. . . . .	Chicago, Ill.
57783		Slp.	Selma	6	6	29.0	12.0	2.8	1	1876	Moriches, N. Y. . . . .	Patchogue, N. Y.
201312		Sch.	Selma	122	87	103.2	24.5	11.4	18	1904	Essex, Mass. . . . .	Boston, Mass.
22480		Sch.	Senator	25	24	48.2	15.5	5.5	1	1837	do. . . . .	Deer Isle, Me.
22917		Sch.	Senator	332	315	136.8	26.0	12.0	1	1863	Clayton, N. Y. . . . .	Milwaukee, Wis.
116563	K. L. Q. T.	Sch.	Senator	110	74	94.8	24.5	10.2	21	1893	Essex, Mass. . . . .	Gloucester, Mass.
116945	K. Q. C. W.	Sch.	Senator Gardner	129	94	102.0	24.8	10.8	21	1900	do. . . . .	do.
116163	K. D. T. B.	Sch.	Senator Saulsbury	107	77	86.6	23.3	9.0	18	1887	do. . . . .	do.
22029		Sch.	Senora	54	52	71.3	21.7	5.7	3	1865	Talbot County, Md. . . . .	Annapolis, Md.
201161		Slp.	Senorita	7	7	32.0	12.2	3.8	2	1895	Hoboken, N. J. . . . .	Chatham, Mass.
116349	K. H. M. C.	Sch.	Sequoia	341	324	150.0	35.0	11.0	7	1890	Fairhaven, Cal. . . . .	San Francisco, Cal.
116367		Sch.	Serafina C.	44	43	66.2	20.7	5.6	12	1890	Bay Point, Fla. . . . .	Key West, Fla.
115099	J. M. N. H.	Sch.	Serena Thayer	206	195	124.8	30.0	9.8	7	1872	Port Discovery, Wash. . . . .	Tacoma, Wash.
116339		Sch.	Seth Nyman	49	47	62.5	20.6	5.3	2	1890	Gouldsboro, Me. . . . .	Castine, Me.
115379	J. R. B. L.	Sch.	Seth M. Todd	194	163	114.0	29.5	9.6	5	1875	Calais, Me. . . . .	Calais, Me.
23480		Sch.	Seth M. Tuttle	28	26	55.5	19.4	4.2	2	1867	Nyack, N. Y. . . . .	Norfolk, Va.
117194		Slp.	Seth T. Bozman	5	5	37.0	12.7	2.9	4	1902	Monie, Md. . . . .	Crisfield, Md.
115160	J. M. D. H.	Sch.	Seth W. Smith	198	157	114.0	28.2	9.3	5	1872	Calais, Me. . . . .	Calais, Me.
205899	K. W. S. N.	*Sch.	<sup>3</sup> 1700	934	881	187.2	34.0	16.3	4	1908	Camden, N. J. . . . .	Perth Amboy, N. J.
205946	K. W. T. D.	*Sch.	<sup>4</sup> 1701	934	881	187.2	34.0	16.3	4	1908	do. . . . .	do.
205947	K. W. T. F.	*Sch.	<sup>5</sup> 1702	934	881	187.2	34.0	16.3	4	1908	do. . . . .	do.
205965	K. W. T. H.	*Sch.	<sup>6</sup> 1703	934	881	187.2	34.0	16.3	4	1908	do. . . . .	do.
206007	K. W. T. Q.	*Sch.	<sup>7</sup> 1704	934	881	187.2	34.0	16.3	4	1909	do. . . . .	do.
206008	K. W. T. R.	*Sch.	<sup>8</sup> 1705	934	881	187.2	34.0	16.3	4	1909	do. . . . .	do.
206032	K. W. V. B.	*Sch.	<sup>9</sup> 1706	934	881	187.2	34.0	16.3	4	1909	do. . . . .	do.
206031	K. W. T. V.	*Sch.	<sup>10</sup> 1707	934	881	187.2	34.0	16.3	4	1909	do. . . . .	do.
209824		*Sch.	1740	680	617	167.3	35.6	12.8	3	1912	Philadelphia, Pa. . . . .	do.
209872		*Sch.	1741	680	617	167.3	35.6	12.8	3	1912	do. . . . .	do.
209873		*Sch.	1742	680	617	167.3	35.6	12.8	3	1912	do. . . . .	do.
3803	K. P. H. S.	*Sch.	<sup>11</sup> 1780	926	824	187.4	34.2	18.1	3	1899	Bath, Me. . . . .	do.
3806	K. P. J. V.	*Sch.	<sup>12</sup> 1781	931	823	188.1	34.2	18.1	2	1899	do. . . . .	do.
3827	K. P. R. M.	*Sch.	<sup>13</sup> 1782	924	819	188.3	34.2	18.0	3	1900	do. . . . .	do.
3832	K. P. S. Q.	*Sch.	<sup>14</sup> 1783	923	795	188.6	34.2	18.2	4	1900	do. . . . .	do.
3838	K. P. V. J.	*Sch.	<sup>15</sup> 1784	919	808	188.4	34.0	18.0	2	1900	do. . . . .	do.
136781		*Sch.	<sup>16</sup> 1785	495	492	154.0	31.0	15.0	2	1900	Perth Amboy, N. J. . . . .	do.
157558	K. P. N. G.	*Sch.	<sup>17</sup> 1786	495	492	141.6	31.0	15.0	3	1899	do. . . . .	do.
51255		*Slp.	<sup>18</sup> 1787	455	455	139.5	33.0	10.9	2	1896	Elkton, Md. . . . .	do.
31442		*Slp.	<sup>19</sup> 1788	566	549	166.0	32.2	13.6	2	1882	Perth Amboy, N. J. . . . .	do.
31440		*Slp.	<sup>20</sup> 1789	541	524	166.3	32.2	13.1	3	1880	do. . . . .	do.
31436		*Slp.	<sup>21</sup> 1790	542	524	168.0	32.8	13.0	2	1880	Tottenville, N. Y. . . . .	do.
31437		*Slp.	<sup>22</sup> 1791	540	523	167.0	32.4	13.0	3	1880	Perth Amboy, N. J. . . . .	do.
31434		*Slp.	<sup>23</sup> 1792	532	514	170.0	32.0	12.0	2	1880	do. . . . .	do.
31435		*Slp.	<sup>24</sup> 1793	529	511	163.7	32.4	12.1	2	1880	do. . . . .	do.
31455		*Slp.	<sup>25</sup> 1794	434	421	146.6	32.3	12.3	2	1882	do. . . . .	do.
31459		*Slp.	<sup>26</sup> 1795	466	456	146.2	32.7	12.7	2	1882	do. . . . .	do.
31451		*Slp.	<sup>27</sup> 1796	455	442	147.0	32.4	12.3	2	1882	do. . . . .	do.
31447		*Slp.	<sup>28</sup> 1797	447	403	140.0	32.5	12.3	3	1881	do. . . . .	do.
31448		*Slp.	<sup>29</sup> 1798	449	435	145.0	33.0	14.4	2	1881	do. . . . .	do.
116060		Sch.	Severine	17	10	50.8	17.6	3.8	3	1885	Bayou Lacomb, La. . . . .	Gulfport, Miss.
204802	K. W. L. R.	*Sch.	Seyvern	780	762	206.0	35.3	13.4	3	1907	Sharptown, Md. . . . .	Baltimore, Md.

<sup>1</sup> Formerly ga. s. Lavinia.

<sup>2</sup> Formerly schooner Carrie T. Balano.

<sup>3</sup> Formerly schooner-barge Bear Creek.

<sup>4</sup> Formerly schooner-barge Buffalo.

<sup>5</sup> Formerly schooner-barge Beckton.

<sup>6</sup> Formerly schooner-barge Bellewood.

<sup>7</sup> Formerly schooner-barge Blackwood.

<sup>8</sup> Formerly schooner-barge Buck Mountain.

<sup>9</sup> Formerly schooner-barge Bloomsbury.

<sup>10</sup> Formerly schooner-barge Berkshire.

<sup>11</sup> Formerly schooner-barge Bath.

<sup>12</sup> Formerly schooner-barge Bangor.

<sup>13</sup> Formerly schooner-barge (a) Benavides.

(b) Beverly.

<sup>14</sup> Formerly schooner-barge Black Diamond.

<sup>15</sup> Formerly schooner-barge Bee.

<sup>16</sup> Formerly schooner-barge Eckley.

<sup>17</sup> Formerly schooner-barge (a) Drifton.

(b) Black Tom.

<sup>18</sup> Formerly sloop-barge Marine.

<sup>19</sup> Formerly sloop-barge Baffle.

<sup>20</sup> Formerly sloop-barge Bonanza.

<sup>21</sup> Formerly sloop-barge Baltic.

<sup>22</sup> Formerly sloop-barge Brunette.

<sup>23</sup> Formerly sloop-barge Bravo.

<sup>24</sup> Formerly sloop-barge Baronet.

<sup>25</sup> Formerly sloop-barge Bristol.

<sup>26</sup> Formerly sloop-barge Brooklyn.

<sup>27</sup> Formerly sloop-barge Boston.

<sup>28</sup> Formerly sloop-barge Blue Bird.

<sup>29</sup> Formerly sloop-barge Black Bird.

† Rebuilt, 1886.

‡ Steel.



## MERCHANT SAILING VESSELS OF THE UNITED STATES—Continued.

Official No.	Signal letters.	Rig.	Name of vessel.	Gross tonnage.	Net tonnage.	Length.	Breadth.	Depth.	Crew.	When built.	Where built.	Home port (where permanent document issues).
						Feet.	Feet.	Feet.				
201006	K. W. Q. D.	*Sch.	<sup>1</sup> Shamokin	829	829	193.0	35.2	13.7	2	1904	Elkton, Md.	Perth Amboy, N. J.
115790		Sch.	Shamrock	37	35	59.6	20.4	5.2	2	1881	Somerset County, Md.	Cape Charles, Va.
116171		Sch.	Shamrock	25	23	50.5	19.0	4.5	8	1887	Biloxi, Miss.	Tampa, Fla.
113909		Slp.	Shamrock	11	6	36.8	13.8	4.3	3	1899	Dividing Creek, N. J.	Bridgeton, N. J.
116920		Slp.	Shamrock	6	6	37.5	13.8	3.0	4	1890	Fairmount, Md.	Crisfield, Md.
116927		Sch.	Shamrock	12	7	49.6	13.7	3.0	1	1899	Davis, N. C.	Beaufort, N. C.
117071		Slp.	Shamrock	5	5	37.5	13.3	3.0	2	1901	Hunting Creek, Va.	Crisfield, Md.
200615		Slp.	Shamrock	16	11	37.2	16.6	4.1	1	1903	Harris Neck, Ga.	Savannah, Ga.
116958		Slp. y.	Shark	23	23	55.9	14.2	11.0	5	1900	Bristol, R. I.	Boston, Mass.
116963	K. P. T. G.	*Sch.	Sharon	482	406	163.6	34.2	10.3	4	1900	Bath, Me.	Do.
23781		Sch.	Sharpshooter	54	51	74.4	24.0	5.7	2	1867	Glenwood, N. Y.	Patchogue, N. Y.
116506		Sch.	Shasta	95	91	82.0	26.0	6.1	3	1892	Benicia, Cal.	San Francisco, Cal.
107721	K. R. M. Q.	Sch. y.	<sup>2</sup> Shawmut	28	24	59.4	15.0	7.5	1	1902	South Boston, Mass.	Boston, Mass.
115550		Sch.	Shearwater	20	15	52.0	18.0	4.2	2	1877	St. Michaels, Md.	Elizabeth City, N. C.
116466		Sch.	Sheffeyd	64	61	73.8	20.6	8.7	7	1891	Gloucester, Mass.	Pensacola, Fla.
116653		Slp.	Sheldrake	5	5	34.0	13.7	3.1	1	1892	Bridgetport Conn.	Bridgetport, Conn.
116370	K. H. S. T.	Sch.	Shenandoah	3,406	3,154	299.7	49.1	19.9	4	1890	Bath, Me.	Perth Amboy, N. J.
117254	K. S. L. R.	*Sch.	SHENANGO	2,365	1,824	298.0	44.8	21.9	13	1903	do.	Port Arthur, Tex.
22492		Sch.	Shepherdess	24	23	47.0	14.5	6.0	1	1846	Essex, Mass.	Portland, Me.
117211		Slp.	Sherman	12	7	38.0	15.0	4.2	4	1902	Dorchester, N. J.	Bridgeton, N. J.
117170		Sch.	Shibboleth	11	11	48.5	13.6	3.3	3	1902	Punta Gorda, Fla.	Key West, Fla.
116464		*Sch.	Shickshinny	836	800	191.7	33.9	15.9	3	1891	Noank, Conn.	New York, N. Y.
207197	L. B. J. K.	Slp. y.	<sup>†</sup> Shimna	34	21	58.0	14.3	9.1	6	1910	Bristol, R. I.	Boston, Mass.
206235	L. B. C. N.	Sch. y.	Shiyessa IV	53	43	73.5	18.0	9.6	5	1909	Boston, Mass.	Do.
116481		Slp.	Shrimp	5	5	28.3	8.8	2.8	1	1892	Port Jefferson, N. Y.	Stamford, Conn.
116329		Sch.	Sidney	13	6	47.2	18.2	4.0	3	1890	Madisonville, La.	New Orleans, La.
204560	K. W. H. S.	*Sch.	Sidney	745	648	180.9	35.1	14.1	3	1907	Bath, Me.	New York, N. Y.
116764		Sch.	SIDNEY G. THOMAS	3,200	2,912	366.0	44.0	22.2	9	1897	Cleveland, Ohio	Duluth, Minn.
116740		Sch.	Sidney R. Riggins	10	10	55.5	14.1	3.8	6	1896	Oriole, Md.	Crisfield, Md.
116655		Slp.	Sidney T. Marshall	6	5	38.1	12.9	3.0	3	1894	Crisfield, Md.	Baltimore, Md.
22634		Signal.	Signal	53	51	62.8	22.0	6.0	3	1828	Hempstead, N. Y.	New York, N. Y.
117085		Slp.	Sigsbee	9	9	47.0	15.8	3.8	5	1901	Deals Island, Md.	Crisfield, Md.
22565		Sch.	Silas Brainard	74	65	69.0	25.3	7.8	2	1845	Portland, Conn.	New London, Conn.
116797		Sch.	Silas Stearns	41	39	67.5	19.8	7.0	6	1897	Milton, Fla.	Pensacola, Fla.
116834	K. N. M. F.	*Sch.	Silver Brook	904	842	194.0	34.8	17.6	4	1898	Noank, Conn.	Philadelphia, Pa.
116310		Slp.	Silver City	6	6	26.5	12.4	3.1	2	1886	Meriden, Conn.	Sag Harbor, N. Y.
115154	J. M. C. D.	Sch.	Silver Spray	194	163	101.7	28.5	9.5	4	1873	Addison, Me.	Machias, Me.
115907		Slp.	Silver Spray	10	9	40.5	14.3	3.6	2	1883	Cambridge, Md.	Annapolis, Md.
116648		Sch.	Silver Spray	21	20	52.0	16.2	3.3	13	1894	Sponge Harbor, Fla.	Tampa, Fla.
116738		Slp.	Silver Spray	9	5	40.8	13.9	3.7	4	1896	Crisfield, Md.	Crisfield, Md.
202391		Slp.	Silver Spray	6	5	32.0	13.0	3.1	1	1905	Avon, N. C.	Elizabeth City, N. C.
115361		Sch.	Silver Star	20	18	67.0	14.7	3.6	2	1874	Ocoquan, Va.	Alexandria, Va.
115816		Sch.	Silver Wave	28	27	52.4	18.0	5.4	2	1881	Lebanon, Del.	Annapolis, Md.
116789		Slp.	Silverline	5	5	38.0	12.6	3.2	1	1897	Solomons, Md.	Bridgeton, N. J.
116045		Slp.	Silvie	5	5	26.1	12.5	3.4	1	1885	City Island, N. Y.	Bridgetport, Conn.
116901	K. P. G. L.	Sch. y.	Shitar	30	26	55.2	15.0	7.9	4	1899	South Boston, Mass.	New York, N. Y.
116350		Sch.	Stimmons	62	59	76.5	23.0	6.2	3	1890	Cambridge, Md.	Crisfield, Md.
116328		Slp.	Simon Banks	9	9	31.5	14.8	3.7	2	1890	Southport, Conn.	Bridgetport, Conn.
200793	K. T. B. H.	Sch.	Singleton Palmer	2,859	2,357	294.9	45.4	28.2	12	1904	Waldoboro, Me.	Boston, Mass.
115575	J. S. Q. D.	Shp.	Sintram	1,656	1,495	215.4	42.9	24.2	17	1877	Freeport, Me.	San Francisco, Cal.
202798		Sch.	Sioux	17	9	50.3	18.8	3.6	5	1906	Biloxi, Miss.	New Orleans, La.
115950	K. T. B. R.	Sch.	Sir Knight	80	44	79.4	23.0	7.9	15	1885	Boothbay, Me.	New York, N. Y.
116741		Sch.	SIR ISAAC LOTHIAN BELL	3,418	3,158	365.5	45.8	23.0	8	1896	West Bay City, Mich.	Duluth, Minn.
116721		Slp. y.	Siren	16	10	50.3	12.6	5.4	2	1896	Racine, Wis.	Chicago, Ill.
116769		Slp.	Sirocco	5	5	24.7	10.1	4.8	1	1897	Friendship, Me.	Deer Isle, Me.
116888		Slp.	Sirona	17	17	43.9	13.2	7.9	2	1899	South Boston, Mass.	Boston, Mass.
115859		Sch.	Sisters	23	22	59.0	15.9	4.1	3	1882	St. Michaels, Md.	Baltimore, Md.
208355		Slp. y.	Siwash	19	16	40.7	11.4	4.9	2	1911	Terminal Island, Cal.	Los Angeles, Cal.
116891		Slp.	Skip	10	10	37.0	11.0	2.6	1	1898	Alexandria Bay, N. Y.	Cape Vincent, N. Y.
116396		Cat.	Skipjack	5	5	32.0	12.6	3.1	1	1886	Patchogue, N. Y.	Patchogue, N. Y.
211233	L. C. W. R.	*Sch.	Skipjack	739	642	177.6	35.0	14.5	3	1913	Noank, Conn.	Philadelphia, Pa.
209496		Slp.	Skopelos	5	5	28.5	11.3	3.3	4	1910	Tarpon Springs, Fla.	Key West, Fla.
22493		Sch.	Smith Tuttle	89	84	78.6	23.8	7.7	4	1850	East Haddam, Conn.	Calais, Me.
116915		Sch.	Smith K. Martin	50	33	73.7	22.7	5.8	3	1899	Pocomoke City, Md.	Tappanhook, Va.
117118	K. S. D. C.	Sch.	Smuggler	119	91	103.6	24.2	10.6	21	1902	Essex, Mass.	Gloucester, Mass.
204224	K. W. D. M.	*Sch.	Smyrna	741	626	181.3	35.1	14.2	3	1907	Bath, Me.	New York, N. Y.
203848		Slp.	Snow Fleet	20	18	47.7	17.0	4.0	1	1907	St. Helena Island, S. C.	Beaufort, S. C.
115616	J. T. C. H.	Sch.	Snow and Burgess	1,655	1,528	228.5	41.5	24.7	11	1878	Thomaston, Me.	San Francisco, Cal.
116547		Sch.	Sodonia Curley	79	75	91.0	23.4	6.1	3	1892	Alexandria, Va.	Alexandria, Va.
116766		Sch.	Sofie Fournica	22	19	46.0	15.5	4.8	1	1897	West Bay City, Mich.	Grand Haven, Mich.
116886		Ywl. y.	Solace	40	37	66.2	20.0	4.0	2	1899	Patchogue, N. Y.	New York, N. Y.
116050		Sch.	Solano	66	63	74.0	25.0	5.5	3	1885	Benicia, Cal.	San Francisco, Cal.
115654	J. T. H. F.	*Sch.	Solitaire	1,515	1,384	213.7	40.1	24.1	3	1879	Bath, Me.	New York, N. Y.
116911	K. P. H. R.	*Sch.	Solus	839	743	184.6	35.2	16.2	2	1899	do.	Fall River, Mass.
116714	K. M. R. L.	Slp.	Somerset	283	253	143.4	31.3	8.1	2	1896	do.	Do.
201808	K. T. R. M.	*Sch.	Somerset	629	597	200.0	30.2	12.6	2	1905	Elkton, Md.	Baltimore, Md.
201746		Slp. y.	Sonya	27	18	51.5	13.1	7.9	4	1905	Bristol, R. I.	Bristol, R. I.

<sup>1</sup> Formerly schooner-barge L. A. Dempsey.<sup>2</sup> Formerly schooner-yacht, <sup>a</sup> Agatha, <sup>b</sup> Tammany.<sup>3</sup> Formerly yawl-yacht Sommerheim.  
<sup>†</sup> Composite.



## MERCHANT SAILING VESSELS OF THE UNITED STATES—Continued.

Official No.	Signal letters.	Rig.	Name of vessel.	Gross tonnage.	Net tonnage.	Length.	Breadth.	Depth.	Crew.	When built.	Where built.	Home port (where permanent document issues).
						Feet.	Feet.	Feet.				
116657		Slp.	Sophie.....	5	5	27.3	10.6	3.3	2	1894	Key West, Fla.	Key West, Fla.
117122		Slp.	Sophie.....	8	8	35.2	12.7	3.3	1	1898	St. Andrews, Fla.	Tampa, Fla.
208412		Slp.	Sophie.....	6	5	33.0	12.7	3.1	2	1910	Charleston, S. C.	Charleston, S. C.
117099	K.R.H.V.	Sch.	Sophie Christenson	675	570	180.6	38.9	13.4	18	1901	Port Blakeley, Wash.	San Francisco, Cal.
116663		Sch.	Sophie E.....	42	40	64.5	22.8	4.5	1	1895	San Francisco, Cal.	Do.
116948		Slp.	Sophy and Ina.....	15	9	39.0	14.7	4.4	4	1900	Mauricetown, N. J.	Bridgeton, N. J.
117231		Sch.	Sorento.....	35	35	65.6	17.9	5.0	8	1903	Tampa, Fla.	Tampa, Fla.
201828	K.T.R.W.	*Sch.	South East.....	869	835	203.0	35.0	18.0	5	1905	Jacksonville, Fla.	Jacksonville, Fla.
116234		Sch.	South Lake.....	24	22	51.6	17.4	4.2	1	1888	Washington, N. C.	Newbern, N. C.
201375	K.T.J.F.	*Sch.	South Land.....	869	835	203.0	35.0	18.0	4	1904	Jacksonville, Fla.	Philadelphia, Pa.
201521	K.T.L.V.	*Sch.	South West.....	869	835	203.0	35.0	18.0	5	1904	do.	Jacksonville, Fla.
23884		Sch.	Southern City.....	38	36	62.4	20.3	6.4	4	1871	Somerset County, Md.	Baltimore, Md.
115710		Sch. y.	Southern Cross.....	47	47	69.5	18.8	6.4	5	1880	Brooklyn, N. Y.	Stamford, Conn.
117186		Sch.	Southern Girl.....	11	6	38.0	14.8	3.1	2	1902	Biloxi, Miss.	Gulport, Miss.
116728		Sch.	Southern States.....	27	15	62.2	19.0	4.4	3	1896	do.	Do.
116759	K.N.B.G.	Ywl. y.	Spalpeen.....	29	29	66.0	12.5	8.1	2	1897	Bristol, R. I.	New Bedford, Mass.
116113		Slp.	Sparkie.....	10	10	36.7	13.6	4.0	1	1886	Pleasant Plains, N. Y.	New York, N. Y.
116197		Slp.	Sparkie.....	6	6	34.4	12.3	3.8	1	1884	Providence, R. I.	St. Augustine, Fla.
22013		Sch.	Sparkling Sea.....	27	26	52.4	17.6	6.0	3	1856	Somerset County, Md.	Baltimore, Md.
117207		Sch.	Sparta.....	15	14	53.0	15.0	3.4	4	1902	St. Andrews Bay, Fla.	Tampa, Fla.
211177	L.C.V.S.	Slp. y.	Spartan.....	33	25	57.0	14.5	9.2	5	1913	Bristol, R. I.	New York, N. Y.
23922	J.K.L.S.	Sch.	Spartal.....	132	126	91.0	27.0	7.6	5	1868	Pembroke, Me.	Eastport, Me.
115973		Sch.	Spectre.....	15	15	46.0	13.9	3.7	2	1883	Berwick, La.	Galveston, Tex.
116661	K.M.F.N.	Sch.	Spectulator.....	110	77	96.2	24.5	9.8	23	1895	Essex, Mass.	Gloucester, Mass.
115842		Sch.	Speed.....	47	44	67.1	23.3	6.1	3	1882	Russum, Md.	Baltimore, Md.
116753		Sch.	Speedwell.....	25	23	51.5	17.0	4.8	3	1896	Marco, Fla.	Tampa, Fla.
116016	K.L.B.P.	Sch. y.	Speranza.....	69	66	80.0	21.9	9.7	3	1884	Bay Ridge, N. Y.	Vinal Haven, Me.
210580		Sch.	Spider.....	6	6	30.6	10.8	2.8	1	1912	Iglutalik, Alaska.	St. Michael, Alaska.
116378	K.H.W.D.	Sch.	Spokane.....	639	570	183.0	38.5	13.2	9	1890	Port Blakeley, Wash.	Port Townsend, Wash.
115493		Slp.	Spray.....	6	6	31.0	13.0	3.0	2	1876	Brooklyn, N. Y.	Greenport, N. Y.
116480		Slp.	Spray.....	6	5	31.0	12.0	2.8	1	1895	Currituck, N. C.	Elizabeth City, N. C.
201167	K.T.G.H.	*Sch.	Spring.....	1,780	1,672	256.0	43.0	20.0	7	1904	Noank, Conn.	Philadelphia, Pa.
117040	K.Q.T.P.	Sch.	Springfield.....	633	538	172.0	36.1	13.7	8	1901	Bath, Me.	Mobile, Ala.
116765		Slp.	Springwell.....	8	7	29.0	12.5	3.9	3	1897	Key West, Fla.	Key West, Fla.
117181		Sch.	Squanto.....	133	95	105.0	24.6	10.8	17	1902	Essex, Mass.	Plymouth, Mass.
23362		Sch.	Stafford.....	199	189	112.0	25.6	9.6	5	1868	Tonawanda, N. Y.	Milwaukee, Wis.
21676	K.T.P.M.	Ywl. y.	Stalwart.....	27	20	51.8	16.4	6.8	3	1853	New York, N. Y.	New York, N. Y.
22529		Sch.	Stampede.....	7	6	31.5	12.1	3.5	3			Key West, Fla.
115434	J.T.F.B.	Shp.	Standard.....	1,534	1,461	212.0	40.2	24.5	7	1878	Phippsburg, Me.	San Francisco, Cal.
116943		Sch.	Standard.....	15	15	42.5	14.7	3.9	10	1900	Key West, Fla.	Key West, Fla.
117187		Slp.	Stanley Norman.....	10	10	47.5	15.3	4.0	5	1902	Salisbury, Md.	Crisfield, Md.
205923	K.W.S.V.	Sch.	Stanley M. Seaman.....	1,060	953	189.0	39.4	20.0	8	1908	Rockland, Me.	Boston, Mass.
116591		Sch.	Stanton.....	22	12	48.5	18.4	5.4	5	1893	Bridgeton, N. J.	Bridgeton, N. J.
115080		Slp.	Star.....	11	11	37.0	15.0	4.0	1	1870	San Francisco, Cal.	San Francisco, Cal.
115143		Slp.	Star.....	5	5	27.0	12.6	2.9	1	1873	Bridgeton, Conn.	Bridgeton, Conn.
115182		Sch.	Star.....	47	45	62.2	23.0	4.5	1	1873	Vallejo, Cal.	San Francisco, Cal.
115884		Slp.	Star.....	6	6	34.7	12.9	3.8	2	1863	Mobile, Ala.	Key West, Fla.
23049		Slp.	Starlight.....	18	10	43.7	17.0	4.7	4	1867	Greenport, N. Y.	Bridgeton, N. J.
3882	K.Q.T.L.	Shp.	<sup>1</sup> Star of Alaska.....	1,862	1,590	256.3	38.5	17.5	75	1886	Glasgow, Scotland.	San Francisco, Cal.
127343	K.P.C.N.	Bk.	<sup>2</sup> Star of Chile.....	1,001	874	202.0	34.2	21.2	13	1868	Dundee, Scotland.	Do.
107429	K.N.T.H.	Bk.	<sup>3</sup> Star of England.....	2,123	1,806	264.0	39.0	23.5	117	1893	Dumbarton, Scotland.	Do.
161135	K.P.Q.C.	Bk.	<sup>4</sup> Star of Finland.....	1,699	1,425	225.7	42.3	20.0	56	1899	Bath, Me.	Do.
116975	K.Q.C.N.	Shp.	<sup>5</sup> Star of France.....	1,766	1,514	258.0	38.0	22.8	20	1877	Belfast, Ireland.	Do.
96496	K.P.W.R.	Shp.	<sup>6</sup> Star of Greenland.....	2,148	1,974	270.0	43.1	23.6	21	1892	Glasgow, Scotland.	Do.
96621	K.R.Q.T.	Bk.	<sup>7</sup> Star of HOLLAND.....	2,131	1,987	284.7	39.7	23.5	19	1885	Belfast, Ireland.	Do.
81699	K.Q.C.V.	Bk.	<sup>8</sup> Star of ICELAND.....	2,161	1,875	267.3	40.1	26.3	75	1896	Port Glasgow, Scotland.	Do.
136801	K.P.W.J.	Bk.	<sup>9</sup> Star of India.....	1,318	1,247	205.5	35.2	23.4	14	1863	Ramsay, Scotland.	Do.
116976	K.Q.C.P.	Shp.	<sup>10</sup> Star of Italy.....	1,784	1,497	251.5	38.2	22.9	107	1877	Belfast, Ireland.	Do.
107724	K.R.M.H.	Shp.	<sup>11</sup> Star of LAPLAND.....	3,381	3,006	332.4	45.4	26.1	30	1902	Bath, Me.	Do.
96501	K.P.W.V.	Bk.	<sup>12</sup> Star of Peru.....	1,027	976	190.2	33.0	20.2	16	1863	Sunderland, England.	Do.
116977	K.Q.C.R.	Shp.	<sup>13</sup> Star of Russia.....	1,981	1,898	275.5	42.2	24.2	19	1874	Belfast, Ireland.	Do.
14494	K.G.W.H.	Shp.	<sup>14</sup> Star of SCOTLAND.....	2,598	2,233	300.2	43.1	24.2	23	1887	Port Glasgow, Scotland.	Do.
107612	K.Q.N.B.	Shp.	<sup>15</sup> Star of ZEALAND.....	3,292	2,987	332.3	45.4	26.0	30	1901	Bath, Me.	Do.
116614		Sch.	Steelman R. Lee, Jr.....	17	10	46.0	16.2	4.3	4	1894	Dorchester, N. J.	Bridgeton, N. J.
116641		Cat.	Stella.....	5	5	26.4	12.3	3.4	1	1894	West Creek, N. J.	Somers Point, N. J.
116960		Sch.	Stella.....	39	34	61.7	19.1	5.2	3	1900	Fort Ogden, Fla.	Gulport, Miss.
203591		Slp.	Stella.....	7	6	38.5	13.3	2.8	1	1906	Deepcreek, Va.	Crisfield, Md.

- <sup>1</sup> Formerly schooner-yacht  
<sup>2</sup> Formerly Hawaiian ship  
<sup>3</sup> Formerly British ship  
<sup>4</sup> Formerly American bark  
<sup>5</sup> Formerly American bark  
<sup>6</sup> Formerly American bark  
<sup>7</sup> Formerly American bark  
<sup>8</sup> Formerly American bark  
<sup>9</sup> Formerly American bark  
<sup>10</sup> Formerly American bark  
<sup>11</sup> Formerly American bark  
<sup>12</sup> Formerly American bark  
<sup>13</sup> Formerly American bark  
<sup>14</sup> Formerly American bark  
<sup>15</sup> Formerly American bark

- <sup>16</sup> Formerly Hawaiian ship  
<sup>17</sup> Formerly British ship  
<sup>18</sup> Formerly German ship  
<sup>19</sup> Formerly American bark  
<sup>20</sup> Formerly American bark  
<sup>21</sup> Formerly American bark  
<sup>22</sup> Formerly American bark  
<sup>23</sup> Formerly American bark  
<sup>24</sup> Formerly American bark  
<sup>25</sup> Formerly American bark  
<sup>26</sup> Formerly American bark  
<sup>27</sup> Formerly American bark  
<sup>28</sup> Formerly American bark  
<sup>29</sup> Formerly American bark  
<sup>30</sup> Formerly American bark  
<sup>31</sup> Formerly American bark  
<sup>32</sup> Formerly American bark  
<sup>33</sup> Formerly American bark  
<sup>34</sup> Formerly American bark  
<sup>35</sup> Formerly American bark  
<sup>36</sup> Formerly American bark  
<sup>37</sup> Formerly American bark  
<sup>38</sup> Formerly American bark  
<sup>39</sup> Formerly American bark  
<sup>40</sup> Formerly American bark  
<sup>41</sup> Formerly American bark  
<sup>42</sup> Formerly American bark  
<sup>43</sup> Formerly American bark  
<sup>44</sup> Formerly American bark  
<sup>45</sup> Formerly American bark  
<sup>46</sup> Formerly American bark  
<sup>47</sup> Formerly American bark  
<sup>48</sup> Formerly American bark  
<sup>49</sup> Formerly American bark  
<sup>50</sup> Formerly American bark  
<sup>51</sup> Formerly American bark  
<sup>52</sup> Formerly American bark  
<sup>53</sup> Formerly American bark  
<sup>54</sup> Formerly American bark  
<sup>55</sup> Formerly American bark  
<sup>56</sup> Formerly American bark  
<sup>57</sup> Formerly American bark  
<sup>58</sup> Formerly American bark  
<sup>59</sup> Formerly American bark  
<sup>60</sup> Formerly American bark  
<sup>61</sup> Formerly American bark  
<sup>62</sup> Formerly American bark  
<sup>63</sup> Formerly American bark  
<sup>64</sup> Formerly American bark  
<sup>65</sup> Formerly American bark  
<sup>66</sup> Formerly American bark  
<sup>67</sup> Formerly American bark  
<sup>68</sup> Formerly American bark  
<sup>69</sup> Formerly American bark  
<sup>70</sup> Formerly American bark  
<sup>71</sup> Formerly American bark  
<sup>72</sup> Formerly American bark  
<sup>73</sup> Formerly American bark  
<sup>74</sup> Formerly American bark  
<sup>75</sup> Formerly American bark  
<sup>76</sup> Formerly American bark  
<sup>77</sup> Formerly American bark  
<sup>78</sup> Formerly American bark  
<sup>79</sup> Formerly American bark  
<sup>80</sup> Formerly American bark  
<sup>81</sup> Formerly American bark  
<sup>82</sup> Formerly American bark  
<sup>83</sup> Formerly American bark  
<sup>84</sup> Formerly American bark  
<sup>85</sup> Formerly American bark  
<sup>86</sup> Formerly American bark  
<sup>87</sup> Formerly American bark  
<sup>88</sup> Formerly American bark  
<sup>89</sup> Formerly American bark  
<sup>90</sup> Formerly American bark  
<sup>91</sup> Formerly American bark  
<sup>92</sup> Formerly American bark  
<sup>93</sup> Formerly American bark  
<sup>94</sup> Formerly American bark  
<sup>95</sup> Formerly American bark  
<sup>96</sup> Formerly American bark  
<sup>97</sup> Formerly American bark  
<sup>98</sup> Formerly American bark  
<sup>99</sup> Formerly American bark  
<sup>100</sup> Formerly American bark

- <sup>101</sup> Formerly British ship  
<sup>102</sup> Formerly Hawaiian ship  
<sup>103</sup> Formerly ship  
<sup>104</sup> Formerly British bark  
<sup>105</sup> Formerly Hawaiian bark  
<sup>106</sup> Formerly American bark  
<sup>107</sup> Formerly British ship  
<sup>108</sup> Formerly Hawaiian ship  
<sup>109</sup> Formerly British ship  
<sup>110</sup> Formerly American ship  
<sup>111</sup> Formerly ship

## MERCHANT SAILING VESSELS OF THE UNITED STATES—Continued.

Official No.	Signal letters.	Rig.	Name of vessel.	Gross tonnage.	Net tonnage.	Length.		Breadth.	Depth.	Crew.	When built.	Where built.	Home port (where permanent document issues).
						Feet.	Feet.						
117189		Sch.	Stella Allen.....	8	8	44.0	12.4	2.5	1	1902	Morehead City, N. C.....	Beaufort, N. C.	
115827		Sch.	Stella F.....	17	11	49.7	18.3	3.4	2	1882	Jordan River, Miss.....	Gulfport, Miss.	
209255		Sch.	Stella Morris.....	22	17	44.5	15.0	3.8	3	1905	Rockport, Tex.....	Port Lavaca, Tex.	
116293		Sch.	Stella I. Lewis.....	12	7	54.5	14.5	3.7	6	1889	Oriole, Md.....	Crisfield, Md.	
115485		Sch.	Stephen Chase.....	51	48	66.6	23.9	6.7	4	1876	Dorchester County, Md.....	Baltimore, Md.	
115409		Sch.	Stephen Taber.....	46	44	63.2	22.3	4.8	2	1871	Glenwood, N. Y.....	New York, N. Y.	
23539		Sch.	Stephen A. Douglass.....	21	20	55.0	17.5	4.6	6	1861	Philadelphia, Pa.....	Baltimore, Md.	
115889	J. W. Q. S.	Sch.	Stephen G. Loud.....	499	401	157.0	34.0	12.5	6	1882	Waldoboro, Me.....	Thomaston, Me.	
115132	J. M. S. H.	Sch.	Stephen J. Watts.....	105	99	84.0	25.8	7.3	3	1873	Jonesport, Me.....	Boston, Mass.	
23447		Sch.	Sterling.....	63	60	72.0	22.7	7.5	8	1868	Essex, Mass.....	Mobile, Ala.	
201469		Sch.	Sterling Sisters.....	23	15	61.0	16.2	4.6	2	1904	Selden, Va.....	Cape Charles, Va.	
207460	L. B. M. N.	Sch.	Stiletto.....	136	99	105.7	24.8	11.7	23	1910	Gloucester, Mass.....	Gloucester, Mass.	
116992	K. Q. G. S.	Sch.	Stimson.....	693	605	182.0	39.5	13.8	9	1900	Ballard, Wash.....	Seattle, Wash.	
202556		Slp.	Stonewall.....	9	8	37.7	14.8	3.0	1	1905	Bluffton, S. C.....	Beaufort, S. C.	
115885		Slp.	Stonewall Jackson.....	6	5	30.0	11.7	3.2	5	1882	Cambridge, Md.....	Baltimore, Md.	
15228		Sch.	Stony Brook.....	101	96	71.5	25.4	8.6	2	1861	Stonybrook, N. Y.....	Deer Isle, Me.	
23271		Sch.	Storm King.....	36	34	58.3	18.2	6.3	4	1856	Harpwell, Me.....	Damariscotta, Me.	
23906		Sch.	Storm Petrel.....	174	165	100.9	27.5	10.8	4	1870	Ellsworth, Me.....	Ellsworth, Me.	
116288		Slp.	Stormy Petrel.....	7	5	27.0	11.0	3.6	1	1887	Woodsburg, N. Y.....	Hartford, Conn.	
116690	K. M. J. L.	Sch.	Straford.....	678	644	176.4	35.0	14.2	3	1885	Noank, Conn.....	Perth Amboy, N. J.	
115677		Sch.	Stranger.....	9	6	46.0	11.0	3.0	2	1879	Tilghmans Island, Md.....	Annapolis, Md.	
116908		Slp.	Stranger.....	9	9	35.4	11.8	5.0	1	1898	Brooklyn, N. Y.....	New York, N. Y.	
155281	K. M. P. F.	Sch.	Stroudsburg.....	693	613	173.2	35.0	14.2	5	1896	Noank, Conn.....	Do.	
116196		Sch.	Style.....	6	6	32.6	10.3	2.6	1	1888	Bath, N. C.....	Newbern, N. C.	
116462		Sch.	Sudie D.....	10	9	45.7	12.5	3.1	1	1891	Covecreek, N. C.....	Beaufort, N. C.	
115178		Slp.	Sue.....	9	5	37.8	14.0	3.6	2	1873	Lamberton, N. J.....	Wilmingon, Del.	
116632	K. M. F. W.	Sch.	Suffolk.....	855	823	192.8	34.7	16.0	3	1894	Noank, Conn.....	Philadelphia, Pa.	
23429	J. D. C. L.	Bg.	Sullivan (whaling).....	344	294	115.5	28.5	15.2	36	1866	Gouldsboro, Me.....	Fall River, Mass.	
115245	J. P. F. M.	Sch.	Sullivan Sawin.....	676	599	147.9	33.9	16.6	6	1874	Bath, Me.....	Boston, Mass.	
115210	J. N. M. C.	Sch.	Sumner R. Mead.....	1,035	983	183.6	35.3	22.2	2	1873	Damariscotta, Me.....	New York, N. Y.	
202771		Slp.	Sun.....	8	8	26.9	9.6	3.0	1	1906	Seattle, Wash.....	Seattle, Wash.	
115730		Sch.	Sunbeam.....	22	16	46.3	17.6	4.3	3	1880	Tuckerton, N. J.....	Baltimore, Md.	
116320	K. H. B. V.	Sch.	Sunbeam.....	108	103	82.9	26.0	6.5	3	1890	Bath, Me.....	Bath, Me.	
145153		Sch.	Sunflower.....	28	22	53.0	17.6	4.6	2	1877	Middlesex County, Va.....	Richmond, Va.	
115200	J. N. G. S.	Sch.	Sunlight.....	367	349	122.5	32.0	9.7	10	1873	East Haven, Conn.....	New York, N. Y.	
116090		Sch.	Sunlight.....	26	17	52.6	18.2	5.1	4	1886	Bridgeton, N. J.....	Bridgeton, N. J.	
116131		Slp.	Sunny Side.....	7	6	28.1	13.8	4.5	1	1886	West Stratford, Conn.....	New Haven, Conn.	
23635		Sch.	Sunny South.....	49	47	70.0	22.0	6.0	3	1866	Baltimore, Md.....	Tappannahock, Va.	
115804		Sch.	Sunny South.....	28	26	57.2	18.3	4.8	2	1881	Pocomoke City, Md.....	Baltimore, Md.	
116417		Sch.	Sunny South.....	7	7	44.6	12.3	3.2	1	1891	Morehead City, N. C.....	Newbern, N. C.	
116219		Sch.	Sunrise.....	26	24	60.5	14.1	3.7	3	1888	Milwaukee, Wis.....	Milwaukee, Wis.	
22482		Sch.	Sunshine.....	73	47	82.3	20.5	7.7	11	1865	Essex, Mass.....	Houston, Tex.	
115070		Slp.	Sunshine.....	18	17	41.2	15.0	6.2	1	1872	Philadelphia, Pa.....	New York, N. Y.	
116460		Sch.	Sunshine.....	21	20	44.0	16.7	4.7	2	1891	Waterford, Conn.....	Baltimore, Md.	
117051		Sch. y.	Sunshine.....	41	34	52.9	20.2	7.4	4	1901	East Boothbay, Me.....	Boston, Mass.	
116033		Sch.	Superior.....	8	8	33.1	12.7	3.3	2	1884	Key West, Fla.....	Key West, Fla.	
115653		Sch.	Surprise.....	18	12	48.5	16.0	4.4	2	(†)	Baldwin, N. Y.....	Cape Charles, Va.	
117027		Slp.	Susalee.....	8	6	32.4	13.3	3.0	1	1900	Charleston, S. C.....	Charleston, S. C.	
22443		Sch.	Susan Frances.....	49	46	61.8	19.5	6.1	2	1841	Wells, Me.....	Machias, Me.	
22531		Sch.	Susan Jane.....	49	35	66.6	23.9	5.5	6	1864	Tuckerton, N. J.....	Bridgeton, N. J.	
23688		Slp.	Susan Leach.....	15	15	44.4	17.5	4.6	1	1868	Patchogue, N. Y.....	Elizabeth City, N. C.	
117103		Slp.	Susan May.....	10	7	46.0	15.4	2.8	6	1901	Pocomoke City, Md.....	Crisfield, Md.	
116094		Sch.	Susan A. Bryan.....	44	42	68.9	20.6	5.3	2	1886	St. Michaels, Md.....	Charleston, S. C.	
116144		Sch.	Susan E. Porter.....	37	24	60.0	21.4	4.3	3	1887	Pocomoke City, Md.....	Newbern, N. C.	
116984		Sch.	Susan L. Watson.....	28	19	53.0	18.4	5.3	3	1900	Solomons Island, Md.....	Crisfield, Md.	
115899	J. W. T. M.	Sch.	Susan N. Pickering.....	336	319	135.0	32.0	10.8	6	1882	Belfast, Me.....	Deer Isle, Me.	
115817		Sch.	Susannah.....	17	6	44.4	19.2	4.2	1	1882	Manteo, N. C.....	Newbern, N. C.	
116052		Slp.	Susie.....	5	5	29.0	12.0	2.8	1	1883	Oyster Bay, N. Y.....	Cold Spring, N. Y.	
116489		Sch.	Susie.....	7	7	32.1	11.7	3.4	2	1892	Key West, Fla.....	Key West, Fla.	
116969		Sch.	Susie B.....	11	11	35.7	13.3	5.8	1	1900	Friendship, Me.....	Waldoboro, Me.	
23803		Slp.	Susie Dirrickson.....	9	9	35.5	11.5	2.9	3	1870	Worcester County, Md.....	Cape Charles, Va.	
116708		Slp.	Susie Dryden.....	9	9	45.3	15.9	4.0	5	1901	Pocomoke City, Md.....	Crisfield, Md.	
116971		Slp.	Susie Gray.....	8	8	44.0	14.7	2.9	1	1900	Cape Charles, Va.....	Cape Charles, Va.	
116914		Slp.	Susie Lee.....	7	7	41.5	13.8	3.0	3	1899	Holland Island, Md.....	Baltimore, Md.	
116265		Slp.	Susie S.....	8	6	33.8	14.0	3.7	3	1889	Greenville, N. Y.....	Cape Charles, Va.	
117024	K. Q. R. S.	Sch.	Susie B. Dantzier.....	229	173	126.6	30.5	7.5	6	1901	Scranton, Miss.....	Cape Charles, Va.	
23946		Sch.	Susie C. Raynor.....	29	18	64.0	18.3	5.0	6	1871	Littlecreek, Del.....	Gulfport, Miss.	
116074		Sch.	Susie E. Parriss.....	17	17	55.0	15.9	4.0	6	1885	Oxford, Md.....	Philadelphia, Pa.	
115944	K. B. Q. M.	Sch.	Susie H. Davidson.....	546	482	149.7	35.3	14.3	7	1883	Camden, N. J.....	Baltimore, Md.	
115865	J. W. K. B.	Sch.	Susie P. Oliver.....	272	236	128.6	32.3	9.2	6	1882	Bucksport, Me.....	New York, N. Y.	
23850		Slp.	Swan.....	24	23	48.2	18.4	5.0	8	1882	Greenport, N. Y.....	Bangor, Me.	
117011		Slp.	Swan.....	11	7	29.6	14.1	3.4	1	1900	Shipyard, Ga.....	Perth Amboy, N. J.	
117042		Slp.	Swan.....	8	8	38.9	13.3	2.4	1	1901	Mitchellville, Fla.....	Savannah, Ga.	
116702		Sch.	Swansboro.....	22	20	54.8	17.4	3.0	2	1895	Swansboro, N. C.....	Key West, Fla.	
117016		Sch.	Sweet.....	41	41	73.0	23.2	5.6	3	1901	Pocomoke City, Md.....	Baltimore, Md.	
22297		Sch.	Sweetheart.....	538	512	175.4	32.6	13.4	7	1867	Detroit, Mich.....	Crisfield, Md.	
208152		Sch. y.	Sweetheart.....	45	42	45.5	14.6	8.4	3	1899	Sausalito, Cal.....	Detroit, Mich.	
												Los Angeles, Cal.	

† Formerly schooner Luna.

‡ Formerly schooner-barge Otto.

§ Formerly schooner Thomas J. Jackson.

† Rebuilt, 1879.

## MERCHANT SAILING VESSELS OF THE UNITED STATES—Continued.

Official No.	Signal letters.	Rig.	Name of vessel.	Gross tonnage.	Net tonnage.	Length.	Breadth.	Depth.	Crew.	When built.	Where built.	Home port (where permanent document issues).
						Feet.	Feet.	Feet.				
210927		Slp.	Sybil	6	6	25.0	10.9	5.1	1	1912	Mattacombie, Fla.	Key West, Fla.
23483		Slp.	Sylph	7	7	30.6	11.5	4.2	1	1867	East Haddam, Conn.	New London, Conn.
116194		Sch.	Sylvan Dell	14	8	43.5	16.5	4.3	5	1888	Dividing Creek, N. J.	Bridgeton, N. J.
208132	L. B. R. H.	Sch.	Sylvania	136	99	105.6	24.8	11.6	23	1910	Gloucester, Mass.	Gloucester, Mass.
116708		Slp.	Sylvia	8	8	27.5	10.8	5.9	1	1896	Friendship, Me.	Provincetown, Mass.
200990		Slp.	Sylvia	7	6	32.0	11.0	2.8	1	1904	Lake Charles, La.	Eagle Pass, Tex.
116456	K. J. W. L.	Sch.	Sylvia C. Hall	384	285	147.8	35.0	11.0	5	1891	Bridgeport, Conn.	New Haven, Conn.
116968		Ywly.	Syren	17	17	41.6	12.4	6.2	2	1899	East Boothbay, Me.	Boston, Mass.
<b>T.</b>												
24480		Sch.	T. Alonzo	23	22	48.0	18.0	3.8	1	1866	San Francisco, Cal.	San Francisco, Cal.
145600		Sch.	T. Ellis	34	32	42.6	13.6	6.7	2	1891	San Pedro, Cal.	San Diego, Cal.
24267	H. R. S. W.	Sch.	T. Towner (whaling)	197	152	97.0	25.5	10.4	6	1866	New Haven, Conn.	New Bedford, Mass.
145109		Sch.	T. B. Husted	27	17	52.9	18.1	5.0	6	1876	Newport, N. J.	Bridgeton, N. J.
24834		Sch.	T. D. Purnell	64	61	76.0	23.5	5.8	3	1870	Dorchester County, Md.	Crisfield, Md.
145213		Sch.	T. G. Cruise	97	92	85.0	24.9	6.9	3	1880	Tuckahoe, N. J.	Somers Point, N. J.
205443	K. W. Q. R.	*Sch.	T. J. Hooper	722	697	204.0	35.2	13.5	2	1908	Sharptown, Md.	Wilmington, Del.
145449		Sch.	T. L. Dawson	10	9	43.1	13.8	3.1	1	1887	St. Michaels, Md.	Cape Charles, Va.
145817	K. P. F. T.	Sch.	T. M. Nicholson	128	90	95.1	24.4	10.8	18	1899	Essex, Mass.	Bucksport, Me.
24889		Sch.	T. O. Ladow	24	15	49.0	18.4	4.0	6	1869	Dorchester, N. J.	Bridgeton, N. J.
145269		Sch.	T. O. Smith	46	41	64.0	20.5	4.8	2	1881	Islip, N. Y.	Patchogue, N. Y.
145174		Sch.	T. Q. Gilliam	17	16	52.0	16.9	3.4	3	1878	Norfolk, Va.	Norfolk, Va.
145265		Sch.	T. R. Creamer	25	17	65.9	17.7	4.6	2	1881	Whitehaven, Md.	Annapolis, Md.
24741		Slp.	T. T. Francis	8	8	34.0	11.8	3.2	1	1867	Crisfield, Md.	Newport News, Va.
24853	J. K. L. W.	Sch.	T. W. Allan	113	95	83.9	26.1	7.5	4	1870	Dennysville, Me.	Calais, Me.
145346		Sch.	T. W. Bush	10	9	49.0	14.6	3.4	6	1883	Fairmount, Md.	Baltimore, Md.
145512	K. G. H. L.	Sch.	T. W. Cooper	158	150	99.0	28.3	8.3	4	1889	East Machias, Me.	Boston, Mass.
145394	K. C. V. J.	Sch.	T. W. Dunn	707	634	163.3	35.4	16.6	5	1884	Thomaston, Me.	Philadelphia, Pa.
145052		Sch.	T. W. Spencer	71	67	74.5	25.0	6.7	3	1874	Cornwall, N. Y.	Cold Spring, N. Y.
145072	J. R. F. V.	Sch.	T. Morris Perot	308	253	124.3	33.8	10.2	5	1875	Jamestown, Va.	New York, N. Y.
210727	L. C. Q. K.	*Sch.	Tabor	963	876	195.0	35.0	17.6	4	1912	Noank, Conn.	Philadelphia, Pa.
145257	J. V. K. C.	Shp.	Tacoma	1,738	1,671	222.2	41.0	17.7	14	1881	Bath, Me.	San Francisco, Cal.
145836		Sch.	Tacoma	105	71	96.4	24.2	10.0	18	1900	Essex, Mass.	Gloucester, Mass.
202701	K. V. D. R.	*Sch.	Tamanend	721	623	177.0	35.0	14.2	3	1905	Noank, Conn.	Philadelphia, Pa.
205212	K. W. P. R.	*Sch.	Tamaqua	830	732	180.2	35.0	14.7	3	1908	do	New York, N. Y.
24511		Sch.	Tanniscott	28	27	50.1	16.8	6.3	5	1863	Boothbay, Me.	Boston, Mass.
203169	K. V. L. H.	Sch. y.	Taormina	62	56	78.7	19.0	10.2	9	1906	Boston, Mass.	do
96186		Slp. y.	<sup>2</sup> Tarpon	26	24	50.5	14.2	6.4	2	1892	Chicago, Ill.	Port Huron, Mich.
24613		Slp.	Tartar	12	12	36.8	13.5	3.9	0			Plymouth, Mass.
24625		Sch.	Tartar	48	46	68.0	24.5	4.5	1	1868	San Francisco, Cal.	San Francisco, Cal.
201267		Sch.	Tartar	128	88	104.0	25.2	11.8	17	1904	Essex, Mass.	New York, N. Y.
145879	K. Q. W. N.	Sch.	Tattler	172	135	113.9	25.8	12.0	24	1901	do	Gloucester, Mass.
145954	K. S. D. V.	Sch.	Taurus	551	514	161.1	40.0	13.4	9	1902	Marshfield, Oreg.	San Francisco, Cal.
145002		Sch.	Teaser	33	33	69.0	12.9	8.0	2	1874	Upper Cascade, Wash.	Port Townsend, Wash.
145515		Slp.	Teaser	5	5	30.5	10.8	2.8	1	1882	City Island, N. Y.	New York, N. Y.
145789		Slp.	Teaser	5	5	31.7	11.6	2.6	1	1891	Sayville, N. Y.	Bridgeport, Conn.
145090		Sch.	Telegram	45	42	70.7	21.7	6.9	7	1875	Mystic, Conn.	Tampa, Fla.
24691		Slp.	Telegraph	26	24	47.5	18.6	5.6	4	1850	Bellport, N. Y.	Greenport, N. Y.
206211		Ywl.	Telemachus	12	12	35.5	15.6	5.2	1	1909	San Diego, Cal.	San Diego, Cal.
145166		Sch.	Telephone	20	19	48.0	14.3	5.4	3	1878	Kennebunk Port, Me.	Boston, Mass.
145288		Slp.	Telephone	13	13	35.4	15.0	5.1	2	1882	Charleston, S. C.	Charleston, S. C.
120908		Ywl. y.	Telfer	16	15	35.5	14.5	4.6	1	1888	New York, N. Y.	New York, N. Y.
24517	J. B. C. L.	Sch.	Telumah	230	194	110.3	28.1	10.1	5	1866	Damariscotta, Me.	Bangor, Me.
210613	L. C. P. Q.	*Sch.	Temple	963	876	195.0	35.0	17.6	4	1912	Noank, Conn.	Philadelphia, Pa.
202677		Sch.	Teresa L.	18	10	56.2	17.4	3.6	5	1905	Biloxi, Miss.	New Orleans, La.
145918		Sch.	Teresa and Alice	62	35	72.5	20.0	9.2	6	1902	Essex, Mass.	Mobile, Ala.
203086		Sch.	Terranova	138	94	106.5	25.6	11.2	17	1906	do	Boston, Mass.
145599		Slp.	Tessie Carman	8	8	31.8	12.8	3.6	1	1891	Bayport, N. Y.	Perth Amboy, N. J.
145273		Sch.	Teutonia	594	564	177.0	32.0	12.5	6	1881	Marine City, Mich.	Port Huron, Mich.
145972		Slp. y.	Teva	24	15	51.3	14.5	6.7	1	1903	East Boothbay, Me.	Vinalhaven, Me.
206040		Sch.	Texas	6	5	35.0	15.0	2.4	1	1908	Seadrift, Tex.	Port Lavaca, Tex.
207000		*Slp.	Texas	8	6	35.3	12.5	2.3	2	1907	Matagorda, Tex.	do
145633		Sch.	Thalia	82	47	81.8	22.0	9.0	16	1892	Gloucester, Mass.	Gloucester, Mass.
145431		Sch.	The Belle	20	19	46.2	16.5	3.5	2	1886	Astoria, Oreg.	Astoria, Oreg.
145572	K. J. C. P.	Sch.	The Josephine	639	563	173.0	36.0	15.0	7	1890	Baltimore, Md.	Baltimore, Md.
145383		Lgr.	The Owl	6	6	37.0	12.1	3.6	1	1884	Lockport, La.	Brashear, La.
145685		Slp.	The Owl	6	6	30.0	11.6	3.6	2	1888	Bourne, Mass.	Provincetown, Mass.
205270		Slp.	The Teaser	7	5	32.7	13.9	3.8	2	1908	Cainhoy, S. C.	Charleston, S. C.
145639	K. L. P. Q.	Sch.	Thelma	525	449	157.3	35.6	13.2	6	1893	Rockland, Me.	Deer Isle, Me.
145875		Sch.	Thelma	6	6	31.1	12.4	2.8	1	1889	Michells Point, Tex.	Port Lavaca, Tex.
145948		Slp.	Thelma	8	8	36.0	12.5	4.0	1	1901	Ocean City, N. J.	Somers Point, N. J.
200356		Slp.	Thelma	9	7	45.0	13.0	3.7	1	1903	Fitchetts, Va.	Cape Charles, Va.
201595		Sch.	Thelma	12	12	44.0	14.6	2.8	1	1904	Beaufort, N. C.	Beaufort, N. C.
202598		Slp.	Thelma	13	8	45.5	16.1	4.1	2	1905	Fairbank, Md.	Bridgeton, N. J.
206863		Slp.	Thelma	5	5	35.7	12.2	2.5	3	1909	Bedsforth, Md.	Crisfield, Md.
145812		*Sch.	Thelma C.	12	8	43.5	14.3	3.4	2	1899	Biloxi, Miss.	Gulfport, Miss.
145959		Sch.	Thelma G.	10	9	47.6	16.9	3.4	1	1903	Kinnekeet, N. C.	Elizabeth City, N. C.

<sup>1</sup> Formerly Schooner T. Towner.  
<sup>2</sup> British schooner T. Towner.

<sup>3</sup> Formerly sloop-yacht Hattie Bradwell.

<sup>4</sup> Formerly sloop-yacht  
<sup>5</sup> Josephine.



## MERCHANT SAILING VESSELS OF THE UNITED STATES—Continued.

Official No.	Signal letters.	Rig.	Name of vessel.	Gross tonnage.	Net tonnage.	Length.	Breadth.	Depth.	Crew.	When built.	Where built.	Home port (where permanent document issues).
						Feet.	Feet.	Feet.				
145753		Sch.	Thelma G. Roberts.....	6	6	45.3	14.0	2.7	4	1897	Applegarth, Md.....	Crisfield, Md.
202471	K. V. C. B.	Sch.	Theoline.....	981	850	185.0	38.4	18.4	7	1905	Belfast, Me.....	Boston, Mass.
145859	K. Q. H. L.	Sch.	Theodora Palmer.....	1,042	910	196.4	40.5	17.6	2	1900	Noank, Conn.....	New London, Conn.
145900		Sch.	Theodore Roosevelt.....	125	90	104.6	24.5	10.6	21	1901	Gloucester, Mass.....	Gloucester, Mass.
145914		Sch.	Theodore Roosevelt.....	62	51	77.0	23.5	5.5	2	1901	San Francisco, Cal.....	San Francisco, Cal.
145254		Sch.	Theodore S. Fasset.....	548	521	186.8	31.9	11.0	6	1881	Marine City, Mich.....	Port Huron, Mich.
145146		Sch.	Theresa.....	24	23	52.2	21.0	3.5	2	1877	San Francisco, Cal.....	San Francisco, Cal.
145155		Sch.	Theresa.....	15	15	45.0	16.1	3.7	1	1877	Germantown, N. C.....	Newbern, N. C.
145950		Sch.	Theresa.....	20	12	45.5	16.8	3.9	4	1902	Biloxi, Miss.....	New Orleans, La.
208981		Sch.	Theresa and Ethel.....	23	18	57.0	17.7	5.0	6	1910	Whitehaven, Md.....	Crisfield, Md.
202170		Slp.	Thetis.....	7	7	32.0	11.4	3.6	1	1905	Port Republic, N. J.....	Somers Point, N. J.
204015		Slp. y.	Thetis.....	19	11	42.0	15.3	6.8	1	1907	East Boothbay, Me.....	Portland, Me.
145497		Slp.	Thistle.....	10	9	41.8	14.5	3.6	6	1888	Cambridge, Md.....	Baltimore, Md.
145945		Sch.	Thistle.....	22	13	54.0	18.1	3.9	4	1902	Biloxi, Miss.....	Gulfport, Miss.
145529		Sch.	Thomas Armstrong.....	89	85	82.0	21.1	5.8	3	1888	Isle La Motte, Vt.....	Plattsburg, N. Y.
145990		Sch.	Thomas Brundage.....	72	69	79.4	21.0	9.1	11	1895	Essex, Mass.....	Boston, Mass.
282233		Slp.	Thomas Clyde.....	27	21	54.5	18.2	5.3	6	1911	Oriole, Md.....	Crisfield, Md.
145133		Slp.	Thomas Collins.....	13	12	36.0	14.0	4.4	1	1877	City Island, N. Y.....	Perth Amboy, N. J.
24915		Sch.	Thomas Gawn.....	549	522	170.8	31.7	13.5	7	1872	Black River, Ohio.....	Port Huron, Mich.
24816	J. H. M. S.	Sch.	Thomas Hix.....	99	94	77.4	27.5	8.3	4	1847	Thomaston, Me.....	Bath, Me.
145335		Sch.	Thomas Humphreys.....	64	48	77.4	23.4	5.5	4	1883	Milford, Del.....	Bridgeton, N. J.
145311		Sch.	Thomas Richard.....	84	80	85.0	23.9	6.3	4	1882	Cambridge, Md.....	Crisfield, Md.
24408		Sch.	Thomas Seabrook.....	43	41	60.0	21.4	5.0	2	1857	Nyack, N. Y.....	Perth Amboy, N. J.
24637		Sch.	Thomas Thomas.....	43	29	67.4	19.7	5.0	3	1867	Beaufort, N. C.....	Baltimore, Md.
145988		Sch.	Thomas Thomas.....	6	6	39.2	10.4	2.3	1	1903	Smyrna, N. C.....	Beaufort, N. C.
145575	K. J. G. B.	Sch.	Thomas Winsmore.....	435	381	144.4	34.2	10.6	6	1891	Milton, Del.....	Philadelphia, Pa.
202423		Sch.	Thomas A. Cromwell.....	128	89	109.9	24.5	11.6	8	1905	Essex, Mass.....	Boston, Mass.
200188		Sch.	Thomas A. Jones.....	56	47	86.0	23.7	5.3	3	1911	Carters Creek, Va.....	Tappahannock, Va.
145470		Sch.	Thomas A. Rogers.....	27	18	54.8	17.2	5.5	4	1887	Camden, N. J.....	Richmond, Va.
145573		Sch.	Thomas B. Bourne.....	18	9	53.5	15.5	4.4	3	1891	Magothy River, Md.....	Newport News, Va.
145347		Sch.	Thomas B. Cator.....	46	34	69.2	23.6	5.2	4	1883	Taylor's Island, Md.....	Chincoteague, Va.
145252	J. V. H. P.	Sch.	Thomas B. Garland.....	348	275	126.6	32.0	11.4	6	1881	Bath, Me.....	Tampa, Fla.
145682		Slp.	Thomas B. Reed.....	10	9	31.1	12.2	5.5	1	1895	Friendship, Me.....	Plymouth, Mass.
145723	K. M. S. T.	Sch.	Thos. B. Reed.....	115	98	79.1	27.0	7.5	3	1882	Newcastle, New Brunswick.....	Portland, Me.
145302		Sch.	Thomas B. Schall.....	55	52	75.3	22.9	6.5	3	1882	Baltimore, Md.....	Annapolis, Md.
24992		Sch.	Thomas B. Taylor.....	93	88	87.1	23.6	6.9	3	1873	Wicomico County, Md.....	Tappahannock, Va.
145301		Sch.	Thomas C. Eaton.....	77	73	83.7	23.8	6.2	3	1882	Dorchester County, Md.....	Crisfield, Md.
145358		Sch.	Thomas C. Rackett.....	44	28	59.0	19.2	8.0	6	1883	Noank, Conn.....	New York, N. Y.
145591		Sch.	Thos. E. Taylor.....	10	9	56.0	15.2	4.1	4	1891	Solomons Island, Md.....	Crisfield, Md.
145549	K. H. G. S.	Sch.	Thomas F. Pollard.....	707	617	157.5	34.0	17.0	7	1890	Dennisville, N. J.....	New York, N. Y.
145514		Sch.	Thomas G. Duncan.....	9	9	55.3	15.4	3.6	7	1890	Solomons Island, Md.....	Crisfield, Md.
24860		Slp.	Thomas G. Hunt.....	22	14	48.4	18.4	4.6	2	1871	Greenport, N. Y.....	Elizabeth City, N. C.
24020		Sch.	Thomas H. Brice.....	48	46	73.0	21.0	5.0	3	1856	Baltimore, Md.....	Stamford, Conn.
24978		Sch.	Thomas H. Howland.....	298	283	138.8	26.0	11.1	6	1872	Manitowoc, Wis.....	Port Huron, Mich.
24881		Sch.	Thomas H. Kirby.....	36	34	63.0	20.2	5.6	3	1871	Talbot County, Md.....	Baltimore, Md.
145316		Sch.	Thomas H. Kirby.....	28	26	61.1	17.6	5.1	2	1882	St. Michaels, Md.....	Annapolis, Md.
145578	K. J. G. R.	Sch.	Thomas H. Lawrence.....	374	322	134.7	33.3	11.0	5	1891	Boston, Mass.....	Boston, Mass.
203780		Sch.	Thomas H. Robbins.....	28	16	52.6	18.6	5.0	7	1906	Dorchester, N. J.....	Bridgeton, N. J.
201841		Sch.	Thomas J. Carroll.....	71	45	82.8	21.5	8.8	10	1905	Essex, Mass.....	Pensacola, Fla.
24605		Sch.	Thomas J. Dail.....	66	63	82.4	23.5	5.5	3	1869	Dorchester County, Md.....	Annapolis, Md.
24727		Sch.	Thomas J. Parks.....	26	18	53.5	18.0	5.6	3	1865	do.....	Alexandria, Va.
24960		Sch.	Thomas J. Seward.....	75	66	87.0	25.8	6.6	3	1873	do.....	Crisfield, Md.
145571	K. J. C. N.	Sch.	Thomas J. Shryock.....	173	164	117.4	23.7	7.7	4	1891	Bethel, Del.....	Seaford, Del.
145345	K. B. P. W.	Sch.	Thomas L. James.....	396	329	143.9	35.0	11.0	7	1883	New Haven, Conn.....	New York, N. Y.
145264		Sch.	Thomas L. Parker.....	628	596	186.9	33.0	13.5	3	1881	Manitowoc, Wis.....	Do.
145527		Sch.	Thomas M. Freeman.....	10	9	53.7	14.6	3.0	4	1889	Madison, Md.....	Baltimore, Md.
145916	K. R. L. Q.	Bkn.	Thos. P. Emligh.....	1,040	923	211.6	42.4	16.4	12	1902	Tacoma, Wash.....	San Francisco, Cal.
145256		Sch.	Thomas R. Powley.....	15	14	57.0	14.5	3.9	2	1881	Cambridge, Md.....	Annapolis, Md.
24911		Sch.	Thomas R. Wooley.....	104	99	96.0	26.0	5.0	4	1872	Keyport, N. J.....	New York, N. Y.
202467	K. V. J. D.	Sch.	Thomas S. Gorton.....	140	92	106.6	25.4	11.5	21	1905	Essex, Mass.....	Gloucester, Mass.
145368		Slp.	Thomas S. Lee.....	12	6	40.6	15.7	4.2	1	1884	Leesburg, N. J.....	Bridgeton, N. J.
202669		Sch.	Thomas S. Martin.....	32	16	49.5	15.3	5.3	1	1905	Cappahosic, Va.....	Richmond, Va.
145822		Slp.	Thomas S. Price.....	6	6	41.5	14.0	2.8	4	1899	Holland Island, Md.....	Annapolis, Md.
145274		Sch.	Thomas W. Knight.....	66	62	73.4	21.3	7.6	6	1881	Essex, Mass.....	Pensacola, Fla.
24715		Sch.	Thomas W. Moore.....	32	23	59.2	20.5	5.5	1	1866	Dorchester County, Md.....	Annapolis, Md.
24596	J. C. F. M.	Sch.	Thomas W. H. White.....	213	159	114.6	29.6	9.2	6	1867	Tuckerton, N. J.....	Bath, Me.
24858		Sch.	Thos. H. Bally Browne.....	35	33	67.6	21.5	5.1	2	1870	Somerset County, Md.....	Baltimore, Md.
145705	K. M. N. D.	Sch.	Thomaston.....	693	613	173.2	35.0	14.2	3	1895	Noank, Conn.....	Philadelphia, Pa.
76383		Sch.	Thompson Bros.....	8	8	31.7	11.7	2.9	1	1882	Handsboro, Miss.....	Mobile, Ala.
24987		Sch.	Three Brothers.....	349	332	136.5	25.9	12.0	6	1873	Black River, Ohio.....	Port Huron, Mich.
145241		Sch.	Three Brothers.....	54	51	77.0	24.0	6.5	3	1881	Pocomoke City, Md.....	Baltimore, Md.
145387		Sch.	Three Brothers.....	7	6	33.4	10.0	2.4	1	1884	St. Mary County, Md.....	Alexandria, Va.
201530		Slp.	Three Brothers.....	7	7	39.3	16.5	3.2	2	1904	Dawfuskle Island, S. C.....	Beaufort, S. C.
145946		Sch.	Three Bros.....	11	9	50.4	14.4	3.6	1	1902	Bachelor, N. C.....	Newbern, N. C.
145207		Lgr.	Three Friends.....	8	8	38.2	12.8	3.0	1	1879	Terrebonne, La.....	Brashear, La.
145647		Sch.	Three Friends.....	5	5	40.6	10.2	2.3	1	1893	Beaufort, N. C.....	Beaufort, N. C.
145601	K. J. W. B.	Sch.	Three Marys.....	1,151	1,024	193.7	40.0	17.5	7	1891	Bath, Me.....	New York, N. Y.
145825		Slp.	Three Partners.....	7	7	38.0	13.9	3.5	4	1899	Pocomoke City, Md.....	Tappahannock, Va.
145675		Sch.	Three Pot.....	14	9	45.7	14.2	4.2	2	1894	Morehead City, N. C.....	Beaufort, N. C.

\*Formerly British schooner Rettle.

\*Formerly schooner J. T. Liddle.

## MERCHANT SAILING VESSELS OF THE UNITED STATES—Continued.

Official No.	Signal letters.	Rig.	Name of vessel.	Gross tonnage.	Net tonnage.	Length.	Breadth.	Depth.	Crew.	When built.	Where built.	Home port (where permanent document issues).
						Feet.	Feet.	Feet.				
145829		Sch.	Three Samuels.	11	7	46.8	13.9	3.0	1	1899	Beaufort, N. C.	Newbern, N. C.
24411		Sch.	Three Sisters.	30	29	55.0	19.0	4.0	4	1856	Worcester County, Md.	Greenport, N. Y.
24806		Sch.	Three Sisters.	65	61	63.0	22.0	6.0	3	1855	Dorchester County, Md.	Baltimore, Md.
145008		Sch.	Three Sisters.	39	37	61.5	22.0	4.4	2	1874	Millford, Del.	Boston, Mass.
145365		Sch.	Three Sisters.	23	14	52.0	16.2	4.8	4	1884	Dorchester, N. J.	Bridgeton, N. J.
145730		Slp.	Three Sisters.	7	5	38.2	12.8	3.3	2	1896	Crisfield, Md.	Crisfield, Md.
201463		Sch.	Three Sisters.	28	24	47.2	18.7	5.4	3	1904	Scranton, Miss.	Gulfport, Miss.
145161		Sch.	Three Sons.	58	56	80.0	24.0	6.2	4	1878	Newtown, Md.	Crisfield, Md.
145767		Slp.	Tid. Davis.	8	8	31.8	12.6	4.8	2	1898	Stamford, Conn.	New York, N. Y.
24926		Sch.	Tidal Wave.	30	18	55.0	18.3	5.1	7	1872	Mauricetown, N. J.	Bridgeton, N. J.
202562	K. V. C. N.	Sch.	Tifton.	594	476	173.0	36.2	13.8	8	1905	Mystic, Conn.	Boston, Mass.
145298		Slp.	Tiger.	5	5	27.8	13.0	3.4	1	1869	Norwalk, Conn.	Bridgeport, Conn.
203619		Slp.	Tiger.	9	7	28.1	11.9	3.6	1	1906	Dawfuskie Island, S. C.	Savannah, Ga.
145119	J. S. C. F.	Bk.	Tillie Baker.	654	583	150.1	34.0	18.7	10	1876	Harrington, Me.	New York, N. Y.
145818	K. P. G. D.	*Sch.	Tipton.	830	729	184.6	35.2	16.1	2	1899	Bath, Me.	Fall River, Mass.
145803		sch.	Titania.	106	77	94.0	24.2	9.2	22	1899	Essex, Mass.	Gloucester, Mass.
145612		*Sch.	Tobyhanna.	836	800	191.7	33.9	15.9	3	1891	Noank, Conn.	New York, N. Y.
145570	K. J. B. T.	Sch.	Tofa.	631	535	172.9	35.2	13.1	7	1891	Bath, Me.	Mobile, Ala.
210959	L. C. T. K.	*Sch.	Tohickon.	739	642	177.5	35.0	17.6	2	1913	Noank, Conn.	Philadelphia, Pa.
145507		Sch.	Tokio.	1,385	1,316	222.2	38.0	19.0	8	1889	West Bay City, Mich.	Cleveland, Ohio.
24117		Sch.	Toledo.	31	29	58.3	21.2	4.1	2	1857	Bridgeboro, N. J.	Perth Amboy, N. J.
145419	K. D. J. G.	Sch.	Tom Beattie.	140	133	93.7	28.3	7.4	3	1886	Bath, Me.	New Haven, Conn.
200455		Slp.	Tom Cat.	13	10	33.2	14.1	3.9	1	1903	Dawfuskie Island, S. C.	Beaufort, S. C.
145373		Sch.	Tony Faust.	47	36	71.0	22.4	6.0	3	1884	Pocomoke City, Md.	Crisfield, Md.
145432		Sch.	Tony Faust.	10	9	52.5	13.0	3.5	4	1886	Dorchester County, Md.	Annapolis, Md.
24944		Slp.	Tormentor.	10	9	37.0	14.0	4.0	1	1873	Welsh Point, Conn.	New London, Conn.
207503		*Sch.	Tottenville.	643	643	175.6	35.1	13.3	4	1910	Tottenville, N. Y.	Philadelphia, Pa.
200322		Slp.	Tofa.	7	6	33.0	13.0	3.7	1	1903	Bluffton, S. C.	Beaufort, S. C.
24888		Slp.	Trader.	12	7	38.0	15.0	4.0	2	1869	Dorchester, N. J.	Camden, N. J.
145607	K. J. W. S.	Sch.	Transit.	547	496	165.2	37.1	13.1	7	1891	Ballard, Wash.	Seattle, Wash.
24485		Sch.	Traveler.	32	30	57.0	20.0	4.3	1	1864	Yerba Buena Island, Cal.	San Francisco, Cal.
201531		Sch.	Traveler.	43	43	61.0	18.8	4.9	5	1904	Marco, Fla.	Cedar Keys, Fla.
24678		Sch.	Tread Haven.	45	33	71.5	23.4	5.8	10	1866	Talbot County, Md.	Baltimore, Md.
24495		Slp.	Treasurer.	9	5	33.0	14.0	3.0	4	1850	Fairton, N. J.	Wilmington, Del.
201119		Sch.	Trenton.	83	54	87.0	21.6	10.2	18	1904	Essex, Mass.	New York, N. Y.
145058		Sch.	Tres Hermanos.	22	21	54.6	19.4	4.4	3	1874	Mandeville, La.	New Orleans, La.
202470		Sch.	Tressie.	10	10	45.6	12.6	2.7	1	1905	Atlantic, N. C.	Charleston, S. C.
145688		Sch.	Trilby.	12	12	51.5	12.3	4.2	2	1901	Anacortes, Wash.	Juneau, Alaska.
24432		Sch.	Trio.	18	9	43.4	16.3	4.6	4	1851	Burlington, N. J.	Bridgeton, N. J.
145046		Sch.	Triton.	71	67	74.5	22.2	7.6	13	1875	Essex, Mass.	Machias, Me.
200425		Slp.	Triton.	17	11	38.9	16.3	4.1	1	1903	Harris Neck, Ga.	Savannah, Ga.
24054		Sch.	Triumph.	16	16	44.0	15.1	4.8	1	.....	East Boston Mass.	Edgartown, Mass.
24576		Slp.	Triumph.	5	5	24.8	10.1	3.7	0	1867	Westerly, R. I.	Stonington, Conn.
145651		Sch.	Triumph.	27	26	66.1	18.9	5.1	2	1893	Tilghmans Island, Md.	Baltimore, Md.
145898		Slp.	Triumph.	7	7	39.4	13.8	2.9	5	1901	Hudson, Md.	Do.
145942		Slp.	Triunfo.	6	6	23.0	9.2	4.5	3	1900	Ponce, P. R.	San Juan, P. R.
145699		Ywl.	Trochee.	8	8	30.0	11.0	2.9	1	1894	Waveland, Fla.	St. Augustine, Fla.
208188		Ywl. y.	Trojan.	22	22	47.2	15.2	5.2	1	1910	Oakland, Cal.	Los Angeles, Cal.
24535		Sch.	Tropic.	18	12	47.8	16.2	5.3	2	1851	Somerset County, Md.	Annapolis, Md.
24624		Lgr.	Trovatore.	6	6	32.7	10.6	3.3	1	1866	Proctorville, La.	Brashear, La.
59368		*Sch.	Troy.	486	462	187.4	30.8	10.2	6	1872	Marine City, Mich.	Port Huron, Mich.
24254		Sch.	True Republican.	16	15	37.0	14.0	6.0	1	1849	Boothbay, Me.	Thomaston, Me.
207914		Slp. y.	Truth.	23	23	36.5	11.5	3.0	2	1910	Chicago, Ill.	Chicago, Ill.
145642		Sch.	Tulenkun.	49	47	61.0	19.5	6.5	2	1893	Benicia, Cal.	San Francisco, Cal.
201470		Sch.	Tulip.	18	11	52.3	19.1	3.4	4	1904	Scranton, Miss.	Gulfport, Miss.
202662	K. V. D. H.	*Sch.	Tulpehocken.	721	623	177.0	35.0	14.2	3	1905	Noank, Conn.	Philadelphia, Pa.
207058	L. B. H. P.	*Sch.	TULSA.	607	607	164.8	32.1	12.8	2	1909	Port Richmond, N. Y.	Port Arthur, Tex.
145622		*Sch.	Tunkhannock.	843	804	192.0	35.3	15.3	3	1891	Noank, Conn.	New York, N. Y.
145766	K. N. H. S.	*Sch.	Tunnel Ridge.	911	843	195.0	34.8	17.6	4	1898	do.	Philadelphia, Pa.
202600		Sch.	Tuscarora.	17	9	50.3	18.8	3.7	5	1905	Biloxi, Miss.	New Orleans, La.
24630		Sch.	Tuttle Dayton.	36	34	56.5	21.1	5.1	3	1852	Patchogue, N. Y.	Crisfield, Md.
145414		Sch.	Twilight.	9	8	45.8	12.2	3.4	2	1885	Somerset County, Md.	Annapolis, Md.
145949		Slp.	Twilight.	10	7	46.0	14.5	3.5	1	1899	Pocomoke City, Md.	Norfolk, Va.
203711		Slp.	Twilight.	9	6	33.0	11.9	3.2	1	1906	Shipyard, Ga.	Savannah, Ga.
145519		Sch.	Twin Sisters.	806	747	204.2	35.0	14.0	5	1889	East Saginaw, Mich.	Ogdensburg, N. Y.
203819		Sch.	Two.	33	33	62.0	16.4	4.4	2	1894	Amityville, N. Y.	Patchogue, N. Y.
24998		Sch.	Two Brothers.	16	14	54.0	14.0	2.8	2	1874	Shellbank, Tex.	Galveston, Tex.
145081		Sch.	Two Brothers.	10	6	47.0	13.0	3.4	4	1875	Somerset County, Md.	Crisfield, Md.
145397		Slp.	Two Brothers.	11	10	38.0	14.2	3.0	2	1884	Westcreek, N. J.	Tuckerton, N. J.
145415		Sch.	Two Brothers.	10	6	48.5	13.1	3.7	2	1885	Somerset County, Md.	Wilmington, Del.
145606		Sch.	Two Brothers.	7	7	34.7	13.7	3.0	2	1891	Corpus Christi, Tex.	Corpus Christi, Tex.
145693		Cat.	Two Brothers.	5	5	24.0	10.6	3.8	0	1894	Hyannisport, Mass.	Hyannis, Mass.
145680		Sch.	Two Brothers.	6	6	36.6	9.4	2.4	1	1894	Beaufort, N. C.	Beaufort, N. C.
145695		Slp.	Two Brothers.	8	8	31.0	8.8	5.5	2	1893	Chicago, Ill.	Marquette, Mich.
145361		Slp.	Two Davids.	10	6	33.8	14.1	3.8	3	1888	Cedarville, N. J.	Bridgeton, N. J.
145169		Slp.	Two Ellises.	7	7	33.6	12.3	3.1	2	1872	Canarsie, N. Y.	New Haven, Conn.
145584		Sch.	Two Forty.	41	39	67.8	17.6	6.8	11	1891	Essex, Mass.	Tampa, Fla.
145536		Sch.	Two Friends.	13	12	46.3	13.2	4.3	1	1890	Hunting Quarter, N. C.	Newbern, N. C.

\* Formerly schooner Kernwood.

## MERCHANT SAILING VESSELS OF THE UNITED STATES—Continued.

Official No.	Signal letters.	Rig.	Name of vessel.	Gross tonnage.	Net tonnage.	Length.	Breadth.	Depth.	Crew.	When built.	Where built.	Home port (where permanent document issues).
						Feet.	Feet.	Feet.				
145637	.....	Lgr.	Two Friends.....	5	5	30.0	10.0	2.8	1	1893	Morgan City, La.....	Brashear, La.
145938	.....	Slp.	Two Friends.....	15	15	40.0	16.4	6.0	2	1902	Beaufort, S. C.....	Beaufort, S. C.
24930	.....	Sch.	Two Sisters.....	10	9	40.5	14.6	3.0	2	1872	Milford, Del.....	Washington, D. C.
24939	.....	Slp.	Two Sisters.....	6	6	32.0	10.2	2.5	3	1873	Chincoteague, Va.....	Cape Charles, Va.
145440	.....	Slp.	Two Sisters.....	6	6	31.0	13.0	3.2	1	1886	Patchogue, N. Y.....	Patchogue, N. Y.
145613	.....	Sch.	Two Sisters.....	9	9	34.7	14.7	3.7	2	1891	Pass Manchac, La.....	Gulfport, Miss.
145657	.....	Slp.	Two Sisters.....	7	7	39.0	11.1	3.1	1	1893	North River, N. C.....	Newbern, N. C.
145676	.....	Sch.	Two Sisters.....	32	30	52.0	20.0	3.5	2	1894	Milford, Del.....	Bridgeton, N. J.
145729	.....	Slp.	Two Sisters.....	9	7	43.1	14.5	3.5	4	1896	Tilghmans Island, Md.....	Baltimore, Md.
145794	.....	Slp.	Two Sisters.....	10	8	32.5	13.3	2.6	4	1898	Key Largo, Fla.....	Key West, Fla.
145827	.....	Sch.	Two Sisters.....	12	8	43.2	12.7	2.7	1	1899	Lake Landing, N. C.....	Newbern, N. C.
145888	.....	Sch.	Two Sisters.....	7	6	37.7	13.0	3.2	3	1901	St. Andrews Bay, Fla.....	Apalachicola, Fla.
145896	.....	Slp.	Two Sisters.....	10	10	31.9	13.5	4.0	2	1901	Beaufort, S. C.....	Beaufort, S. C.
145033	.....	Sch.	Two Sons.....	33	19	57.5	20.2	4.4	3	1875	Madisonville, La.....	Gulfport, Miss.
145955	.....	Sch.	Two Sons.....	7	5	32.5	13.6	3.3	2	1902	Mandeville, La.....	New Orleans, La.
145697	.....	Sch.	TYRONE.....	2,117	1,862	300.8	41.0	21.6	10	1895	Cleveland, Ohio.....	Cleveland, Ohio.
<b>U.</b>												
25145	.....	Sch.	U. S. Grant.....	24	16	49.2	17.3	5.5	2	1865	Talbot County, Md.....	Annapolis, Md.
25287	.....	Sch.	U and I.....	7	7	27.1	10.8	3.2	0	1891	Port Townsend, Wash.....	Port Townsend, Wash.
25348	.....	Sch.	Uberita.....	13	12	40.6	13.5	5.0	3	1872	Fajardo, P. R.....	San Juan, P. R.
204828	.....	Slp.	Unla.....	8	8	32.0	15.6	3.5	2	1907	Shipyards, Ga.....	Savannah, Ga.
25059	.....	Slp.	Una.....	55	53	53.0	25.0	7.3	1	1859	Brooklyn, N. Y.....	New York, N. Y.
25241	.....	Slp.	Una.....	10	7	40.0	13.3	4.8	4	1881	Patchogue, N. Y.....	Bridgeton, N. J.
25271	.....	Slp.	Una.....	7	6	26.9	11.9	5.2	3	(†)	Somers Point, N. J.....	Cape Charles, Va.
25300	.....	Slp.	Una.....	8	7	32.0	13.6	3.0	1	1891	Bayshore, N. Y.....	Patchogue, N. Y.
25021	.....	Sch.	Unadilla.....	396	376	153.6	30.6	13.4	5	1862	Cleveland, Ohio.....	Port Huron, Mich.
25314	.....	Sch. y.	Uncas.....	30	30	56.5	16.4	6.4	4	1898	Tottenville, N. Y.....	New York, N. Y.
25215	.....	Sch.	Uncle Dan.....	10	9	34.5	12.4	3.4	4	1875	Somers Point, N. J.....	Camden, N. J.
25179	.....	Sch.	Undaunted.....	1,768	1,729	207.3	41.1	19.3	6	1869	Bath, Me.....	New York, N. Y.
25200	.....	Slp.	Undine.....	10	9	34.2	12.5	3.4	4	1873	Chincoteague, Va.....	Cape Charles, Va.
25222	.....	Sch.	Undine.....	8	8	45.0	14.0	3.2	2	1876	Bon Secour, Ala.....	Mobile, Ala.
25247	.....	Slp.	Undine.....	5	5	29.6	11.0	3.0	1	1882	Somers Point, N. J.....	Somers Point, N. J.
25288	.....	Slp.	Undine.....	5	5	29.4	12.0	3.3	3	1882	New York, N. Y.....	Cape Charles, Va.
25350	.....	Sch.	Undine.....	95	81	78.0	27.0	6.3	2	1902	San Francisco, Cal.....	San Francisco, Cal.
25311	.....	Slp.	Unguowa.....	7	6	25.0	10.1	3.5	10	1898	Riverhead, N. Y.....	Patchogue, N. Y.
25250	.....	Slp.	Union.....	71	68	75.5	24.0	4.9	3	1882	Boston Mass.....	Boston, Mass.
200545	.....	Slp.	Union.....	11	9	36.0	12.7	4.5	2	1903	Millville, N. J.....	Bridgeton, N. J.
25004	.....	Sch.	United States.....	26	24	52.0	17.6	5.7	6	1854	Somerset County, Md.....	Baltimore, Md.
25154	.....	Slp.	United States.....	68	65	70.8	24.4	5.3	4	1868	Cape Elizabeth, Me.....	Saco, Me.
202344	.....	Slp.	Upshur Q.....	6	6	38.5	13.8	3.0	3	1905	Justisville, Va.....	Cape Charles, Va.
25317	.....	Sch.	Upton.....	843	746	184.9	35.0	16.2	3	1899	Bath, Me.....	Perth Amboy, N. J.
60096	.....	Sch.	Uranus.....	524	498	169.0	29.9	12.9	6	1873	New Jerusalem, Ohio.....	Port Huron, Mich.
25261	.....	Sch.	Urbane.....	10	9	54.7	15.9	2.6	2	1885	Cambridge, Md.....	Annapolis, Md.
25062	.....	Sch.	Uriah F. Washburn.....	90	85	86.0	27.0	6.3	2	1866	Stonypoint, N. Y.....	Perth Amboy, N. J.
<b>V.</b>												
25968	.....	Sch.	V. M. Fauria.....	32	31	62.9	21.0	4.7	4	1879	Madisonville, La.....	Gulfport, Miss.
207589	.....	Sch. y.	†Vagrant.....	63	49	62.8	17.8	11.4	6	1910	Bristol, R. I.....	New York, N. Y.
211285	.....	Sch. y.	Vagrant.....	178	134	90.0	24.8	16.0	11	1913	do.....	Do.
161534	.....	Sch.	Valentine Cosier.....	26	14	50.7	18.0	5.0	7	1884	Bridgeton, N. J.....	Bridgeton, N. J.
208250	.....	Sch.	Valerie.....	139	97	106.4	25.0	11.8	20	1910	Essex, Mass.....	Boston, Mass.
161931	.....	Slp.	Valliant.....	10	10	40.9	13.0	3.0	1	1902	Smyrna, N. C.....	Beaufort, N. C.
25897	.....	Slp.	Valliant.....	7	7	32.6	12.3	3.2	1	1873	Toms River, N. J.....	New York, N. Y.
161604	.....	Sch.	Valkyria (whaling).....	139	104	92.6	24.1	10.2	20	1889	Boothbay, Me.....	Portland, Me.
161779	.....	Slp.	Valkyrie.....	7	7	39.0	13.7	3.0	5	1896	Wittman, Md.....	Baltimore, Md.
161611	.....	Sch.	Vallie Redding.....	18	12	52.4	15.7	3.4	3	1889	Biloxi, Miss.....	Gulfport, Miss.
200119	.....	Sch. y.	Valmore.....	37	34	65.2	16.0	8.2	4	1903	South Boston, Mass.....	Chicago, Ill.
161774	.....	Slp. y.	Vanenna.....	19	17	49.0	13.0	4.9	2	1896	Racine, Wis.....	Do.
204818	.....	Sch.	Vanessa.....	130	84	101.8	24.7	12.1	22	1907	Essex, Mass.....	Boston, Mass.
25689	.....	Sch.	Vanguard.....	45	25	67.3	20.4	6.7	3	1867	Bristol, Me.....	Deer Isle, Me.
161870	.....	Sch.	Van Allens Boughton.....	2,129	1,905	264.4	46.5	22.5	10	1900	Camden, Me.....	Boston, Mass.
161615	.....	Sch.	Van Lear Black.....	634	546	159.3	35.8	12.9	6	1889	Baltimore, Md.....	Jacksonville, Fla.
161562	.....	Sch.	Van Wyck.....	68	64	66.5	27.0	7.0	2	1887	Brooklyn, N. Y.....	New York, N. Y.
25988	.....	Sch.	Varina.....	16	11	46.0	15.4	3.4	2	1881	Smyrna, N. C.....	Newbern, N. C.
161625	.....	Sch.	Varuna.....	90	86	87.9	23.3	9.7	5	1890	Chelsea, Mass.....	Boston, Mass.
61109	.....	Slp.	Vasty.....	383	373	150.0	32.0	10.5	2	1882	Mystic River, Conn.....	New London, Conn.
161841	.....	Sch.	Vaughan.....	25	25	63.0	18.0	4.7	2	1899	Madison, Md.....	Baltimore, Md.
161933	.....	Slp. y.	Vayu II.....	16	16	44.5	12.0	6.2	5	1902	West Mystic, Conn.....	Philadelphia, Pa.
161600	.....	Sch.	Veatless.....	6	6	30.9	10.5	3.0	1	1888	Chokoloskee, Fla.....	Key West, Fla.
25982	.....	Sch.	Vega.....	245	233	117.0	32.0	10.0	7	1881	Fairhaven, Cal.....	San Francisco, Cal.
161739	.....	Slp.	Vega.....	8	7	28.5	10.0	4.1	0	1893	Chelsea, Mass.....	Boston, Mass.
111436	.....	Slp. y.	2 Vega.....	22	22	52.0	13.6	7.0	4	1902	West Mystic, Conn.....	Do.
208133	.....	Sch.	Velma B.....	26	17	52.5	19.8	3.9	5	1910	Biloxi, Miss.....	Gulfport, Miss.
161773	.....	Slp. y.	Vencedor.....	18	15	49.5	12.3	4.9	2	1896	Racine, Wis.....	Chicago, Ill.
210660	.....	Slp.	Vencedor.....	7	7	34.0	14.0	4.1	3	1912	Boqueron, P. R.....	San Juan, P. R.

† Formerly Spanish schooner Uberita.

† Formerly sloop-yacht Rosalie.

† Rebuilt, 1888.

† Composite.



## MERCHANT SAILING VESSELS OF THE UNITED STATES—Continued.

Official No.	Signal letters.	Rig.	Name of vessel.	Gross tonnage.	Net tonnage.	Length.	Breadth.	Depth.	Crew.	When built.	Where built.	Home port (where permanent document issues).
						Feet.	Feet.	Feet.				
25885		Sch.	Venezia	20	14	54.6	18.4	4.0	2	1873	Wolf River, Miss.	Gulfport, Miss.
206081		Sip.	Venia	6	6	32.0	11.6	3.0	1	1909	Patchogue, N. Y.	Patchogue, N. Y.
211141	L. C. V. N.	Sip. y.	Ventura	33	25	57.0	14.5	9.2	5	1913	Bristol, R. I.	New York, N. Y.
25861		Sip.	Venture	9	9	30.8	12.0	3.6	2	1877	Windsor, N. Y.	Bridgeport, Conn.
161914		Sip.	Venture	5	5	25.6	10.1	4.1	0	1902	Friendship, Me.	Boston, Mass.
25041		Sch.	Venus	12	11	39.6	13.6	4.7	2	1877	Kennebunk, Me.	Salem, Mass.
25978		Sch.	Venus	25	24	58.2	15.2	3.9	1	1880	Indianola, Tex.	Galveston, Tex.
161535		Sch.	Venus	33	26	62.2	19.1	4.9	2	1885	Hatteras, N. C.	Newbern, N. C.
161715	K. L. R. T.	Sch.	Venus	204	194	108.0	29.4	9.1	6	1893	Cambridge, Md.	Baltimore, Md.
161898		Sch.	Venus	13	13	53.0	13.8	3.5	5	1901	St. Michaels, Md.	Do.
201641		Sip.	Venus	6	6	34.5	11.4	2.3	1	1904	Davis, N. C.	Newbern, N. C.
201039		Sip.	Venus de Milo	6	5	32.0	10.0	3.0	1	1904	Jeanerette, La.	Brashers, La.
161776		Sip.	Vera	7	5	38.5	13.1	3.1	4	1896	St. Peters, Md.	Crisfield, Md.
161802		Sip.	Vera D.	6	6	38.2	13.4	2.7	4	1897	Hopewell, Md.	Do.
161839		Sip.	Vera Q.	6	6	31.6	10.4	3.1	0	1899	Cypress, Wash.	Port Townsend, Wash.
161694		Sip.	Verberna	37	35	61.5	21.5	2.1	1	1892	San Francisco, Cal.	San Francisco, Cal.
161638		Sch.	Verdonia	9	9	54.0	14.0	3.9	1	1890	Monie, Md.	Crisfield, Md.
25935		Sch.	Vernetta Ann	48	36	75.0	22.7	5.0	3	1876	Baltimore, Md.	Baltimore, Md.
202493		Sip.	Vernitzer	14	10	45.9	16.0	3.5	2	1905	Enoch, Va.	Tappahannock, Va.
161864		Sip.	Vernon	21	16	39.3	17.9	4.5	2	1899	Shipyard, Ga.	Savannah, Ga.
207921		Sip.	Vernon Daniel	23	18	56.2	18.4	4.8	6	1910	Champ, Md.	Crisfield, Md.
161821		Sch.	Vernon J. Creighton	6	6	40.8	13.7	2.8	4	1898	Fishing Creek, Md.	Tappahannock, Va.
25044		Sch.	Vesta	119	113	110.0	24.7	8.5	10	1846	City Island, N. Y.	Bridgeport, Conn.
25960		Cat.	Vesta	8	7	28.0	13.0	5.1	1	1876	Osterville, Mass.	Nantucket, Mass.
161701		Sch.	Vesta G	24	16	48.0	16.7	3.8	1	1893	Cedargrove, Fla.	Tampa, Fla.
161736		Sch.	Veteran	15	14	51.0	14.0	5.9	4	1894	Georgiana, Fla.	Key West, Fla.
25881		Sip.	Veto	9	9	36.4	13.2	3.6	1	1872	Bayport, N. Y.	New Haven, Conn.
25544		Sch.	Victor	45	43	58.8	20.6	6.0	2	1836	Saybrook, Conn.	Brooklin, Me.
25954		Sch.	Victor	9	9	39.0	13.0	3.5	1	1878	East Bay, Fla.	Pensacola, Fla.
161772		Cat.	Victor	6	6	25.0	12.5	3.6	0	1896	Osterville, Mass.	Newport, R. I.
161896		Sip.	Victor	9	7	46.0	15.0	3.0	1	1901	Hopkins, Va.	Cape Charles, Va.
161928	K. S. C. V.	Sch.	Victor C. Records	293	263	138.5	28.3	9.7	5	1902	Sharptown, Md.	Seaford, Del.
25616		Sch.	Victoria	38	24	66.5	20.4	4.3	4	1858	Covington, La.	New Orleans, La.
161725		Sch.	Victoria D.	15	10	45.1	16.4	4.0	2	1893	De Lisie, Miss.	Do.
25612		Sch.	Victory	34	32	53.2	16.5	5.8	2	1846	Hampton, N. H.	Castine, Me.
161935		Sch.	Vigilance	13	12	40.0	14.7	3.6	6	1902	Key West, Fla.	Key West, Fla.
25839		Sch.	Vigilant	11	10	38.2	14.2	3.6	2	1871	Bulh, Me.	Nantucket, Mass.
161528		Sip.	Vigilant	7	7	43.6	12.1	3.1	2	1884	New Gretna, N. J.	Tuckerton, N. J.
161730		Sch.	Vigilant	8	8	47.9	12.0	4.0	2	1893	Punta Gorda, Fla.	Key West, Fla.
161742		Sip.	Vigilant	6	6	30.7	11.4	3.0	0	1894	Greenport, N. Y.	Newark, N. J.
161788		Cat.	Vigilant	5	5	24.4	12.0	2.6	1	1895	Cape May, N. J.	Bridgeton, N. J.
161892		Sip.	Vigilant	14	10	35.4	15.1	3.7	1	1901	Skidaway Island, Ga.	Savannah, Ga.
161675		Sip.	Viking	6	6	27.2	9.8	5.0	1	1891	North Haven, Me.	Salem, Mass.
161678		Sch.	Viking	65	40	76.0	20.6	8.6	13	1892	Gloucester, Mass.	Boston, Mass.
161818		Sip.	Viking	10	10	35.5	13.5	4.6	1	1898	Atlantic City, N. J.	Somers Point, N. J.
201542		Sip.	Viking	7	5	40.0	13.0	3.0	1	1904	Cape Charles, Va.	Cape Charles, Va.
25953		Sch.	Ville du Havre	8	8	47.3	13.0	3.2	6	1878	Crisfield, Md.	Crisfield, Md.
25507		Sch.	Village Belle	21	14	50.2	16.6	4.6	7	1851	Somerset County, Md.	Bridgeton, N. J.
161744		Sip.	Village Belle	6	5	29.6	11.4	2.8	2	1893	Jamesport, N. Y.	Greenport, N. Y.
161666		Sch.	Vim	7	5	38.5	13.9	2.8	3	1891	Cambridge, Md.	Bridgeton, N. J.
25898	J. Q. D. F.	Sch.	Vineyard	215	176	113.3	30.0	9.9	5	1874	Gouldsboro, Me.	Calsia, Me.
25873		Sip.	Vinnie	11	10	36.5	13.7	3.5	1	1873	Greenport, N. Y.	Cape Charles, Va.
25919		Sch.	Viola	40	38	57.0	21.1	6.7	2	1875	Huntington, N. Y.	Newport News, Va.
161505		Sch.	Viola	8	8	45.9	13.2	3.5	6	1882	Crisfield, Md.	Crisfield, Md.
161544		Sch.	Viola	12	8	42.5	15.3	3.3	1	1885	Santa Rosa Sound, Fla.	Pensacola, Fla.
161848		Sip.	Viola	8	6	39.5	12.9	3.2	2	1900	Brooms Island, Md.	Tappahannock, Va.
161881		Sip.	Viola	26	14	51.3	16.6	7.8	6	1901	Gloucester, Mass.	Salem, Mass.
201460		Sip.	Viola	5	5	36.5	12.2	2.7	3	1904	Fairmount, Md.	Crisfield, Md.
207523	L. B. N. D.	Ben.	Viola	193	139	111.0	26.4	11.8	6	1910	Essex, Mass.	Portland, Me.
161840		Sip.	Viola Haas	20	14	49.2	15.8	5.0	2	1899	Bayou Talla, Miss.	Gulfport, Miss.
161618		Sip.	Violet	10	10	31.8	14.2	4.0	1	1890	Cold Spring, N. J.	Bridgeton, N. J.
161677		Sch.	Violet	14	12	44.0	14.9	4.4	3	1891	Johns Island, S. C.	Charleston, S. C.
161905		Sch.	Violet	17	16	47.0	12.1	3.5	1	1901	North Harlowe, N. C.	Newbern, N. C.
161778		Sip.	Violet E.	8	8	39.4	13.4	3.1	5	1896	Wittman, Md.	Baltimore, Md.
161846		Sip.	Violet W.	5	5	37.0	11.8	2.6	2	1899	Oriole, Md.	Crisfield, Md.
161732		Sip.	Vira Evelyn	13	12	41.5	13.0	6.9	2	1894	Swans Island, Me.	Eastport, Me.
161825		Sip.	Virell	5	5	35.0	12.6	2.8	4	1898	Oriole, Md.	Baltimore, Md.
161891		Sch.	Virgie May	9	7	45.6	12.5	2.5	1	1901	Beaufort, N. C.	Beaufort, N. C.
161803		Sch.	Virgie G. Dean	6	6	40.5	13.7	2.7	4	1897	Bishops Head, Md.	Crisfield, Md.
161845		Sch.	Virgie P. Travers	7	7	41.0	14.0	2.4	3	1899	Fishing Creek, Md.	Do.
25752		Sch.	Virgil	37	35	64.0	24.0	5.7	3	1849	Dorchester County, Md.	Do.
161932		Sch.	Virgil	12	12	50.3	14.0	3.3	1	1902	Wit, N. C.	Beaufort, N. C.
8786		Sch.	Virginia	31	21	54.4	19.0	5.0	7	1871	Mauricetown, N. J.	Camden, N. J.
25903		Sch.	Virginia	12	12	44.0	17.0	4.0	4		Fowl River, Ala.	Mobile, Ala.
25809		Sip.	Virginia	8	7	35.0	13.0	3.4	1	1869	Baltimore, Md.	Annapolis, Md.
25918		Sch.	Virginia	8	8	42.5	13.0	3.3	4	1875	Crisfield, Md.	Crisfield, Md.
25979		Sch.	Virginia	9	9	37.8	11.5	3.3	2	1881	Key West, Fla.	Key West, Fla.

1 Formerly schooner Eloise Moore.

## MERCHANT SAILING VESSELS OF THE UNITED STATES—Continued.

Official No.	Signal letters.	Rig.	Name of vessel.	Gross tonnage.	Net tonnage.	Length.	Breadth.	Depth.	Crew.	When built.	Where built.	Home port (where permanent document issues).
						Feet.	Feet.	Feet.				
161523		Sch.	Virginia	56	52	82.3	23.4	6.4	3	1883	Greensboro, Md.	Baltimore, Md.
161665		Sch.	Virginia	54	52	76.0	25.5	3.5	2	1891	San Francisco, Cal.	San Francisco, Cal.
161754		Sch.	Virginia	44	22	62.8	19.0	6.7	2	1895	New Orleans, La.	Washington, D. C.
161857	K. W. V. Q.	Ywl. y.	Virginia	74	66	81.6	19.4	14.2	7	1900	Bristol, R. I.	Philadelphia, Pa.
161900		Slp.	Virginia	6	6	36.3	13.9	2.2	6	1901	Cambridge, Md.	Baltimore, Md.
161929	K. S. D. L.	Sch.	Virginia	585	541	170.0	36.8	12.8	9	1902	Alameda, Cal.	San Francisco, Cal.
161948		Sch. y.	Virginia	22	9	38.7	17.7	5.1	2	1903	Boothbay, Me.	Boston, Mass.
203078	K. V. J. G.	Sch. y.	Virginia	62	42	66.6	18.0	9.8	6	1906	Bristol, R. I.	Do.
205734		Slp.	Virginia	6	6	39.0	13.2	2.7	4	1905	Deep Creek, Va.	Crisfield, Md.
206656		Slp.	Virginia	8	8	33.8	13.0	3.0	1	1909	Valona, Ga.	Brunswick, Ga.
207772	L. B. P. Q.	Sch.	Virginia	106	73	102.2	23.0	10.2	21	1910	Essex, Mass.	Boston, Mass.
161697		Sch.	Virginia Belle	10	9	49.5	13.8	3.7	3	1892	Tilghmans Island, Md.	Baltimore, Md.
95835		Sch.	Virginia Carroll	97	33	91.6	22.6	6.6	4	1884	Pocomoke City, Md.	Tappahannock, Va.
25914		Sch.	Virginia Dare	13	8	43.0	14.6	3.6	1	1875	Hatteras, N. C.	Newbern, N. C.
209133		Sch.	Virginia Dare	47	45	70.5	20.5	6.0	2	1911	Solomons, Md.	Alexandria, Va.
200304		Sch.	Virginia Lyons	57	57	74.2	19.6	9.0	6	1903	Essex, Mass.	Mobile, Ala.
161783		Sch.	Virginia M.	9	6	44.6	11.9	2.7	1	1896	Atlantic, N. C.	Newbern, N. C.
161867	K. Q. L. H.	*Sch.	Virginia Palmer	840	777	190.4	40.3	13.1	2	1900	Noank, Conn.	New London, Conn.
161936		Sch.	Virginia R.	7	5	35.4	12.3	2.7	1	1902	Wit, N. C.	Beaufort, N. C.
25894	J. P. R. C.	Sch.	Virginia Rulon	280	238	130.0	32.7	9.7	5	1874	Nyack, N. Y.	Norfolk, Va.
25502		Sch.	Virginia Vickers	20	19	46.2	17.4	4.7	9	1857	Dorchester County, Md.	Baltimore, Md.
161923		Slp.	Virginia W.	8	8	44.0	14.4	3.7	4	1902	Oriole, Md.	Crisfield, Md.
201473		Slp.	Virginia W.	5	5	37.5	13.5	3.3	1	1904	Gulfport, Va.	Do.
25782		Slp.	Virginia Washington	5	5	32.0	11.0	2.0	4		Crisfield, Md.	Do.
161619		Slp.	Virginia D. Mayne	10	9	43.1	14.0	3.2	5	1890	Cambridge, Md.	Do.
161506		Sch.	Virginia G. Holland	26	24	60.0	18.0	5.0	6	1882	Pocomoke City, Md.	Baltimore, Md.
161530		Slp.	Virginia L. Johnson	9	8	43.0	14.5	3.5	6	1884	Dorchester County, Md.	Do.
25983		Sch.	Vision	8	8	32.8	13.1	3.9	7	1881	Sarasota, Fla.	Key West, Fla.
201943		Sch. y.	Vision	24	21	53.6	14.3	7.5	3	1905	Boston, Mass.	Boston, Mass.
201281		Slp.	Vitalicia	7	7	27.4	10.2	4.0	3	1904	Vieques, P. R.	San Juan, P. R.
208285		*Sch.	Vitric	765	702	165.6	36.0	15.5	3	1911	Noank, Conn.	New York, N. Y.
25970		Sch.	Vittorio	18	17	44.0	14.7	6.4	6	1880	Charleston, S. C.	Charleston, S. C.
201854		Slp.	Vivien	7	7	31.5	11.4	3.7	1	1905	Atlantic City, N. J.	Somers Point, N. J.
25576		Sch.	Vixen	39	37	56.0	16.5	6.7	1	1851	Mount Desert, Me.	Machias, Me.
203661		Sch.	Vixen	20	13	49.9	17.3	4.1	5	1906	De Lisle, Miss.	Gulfport, Miss.
161847		Sch.	Volant	96	54	85.9	23.0	9.6	16	1899	Gloucester, Mass.	Gloucester, Mass.
161627		Cat.	Volante	7	6	29.3	11.9	4.4	1	1890	Nantucket, Mass.	Nantucket, Mass.
161672	K. L. B. T.	Sch.	Volante	125	119	87.0	25.6	7.6	5	1891	North Bend, Oreg.	Seattle, Wash.
161801		Sch.	Volcano	20	17	45.0	15.6	4.8	3	1897	San Francisco, Cal.	San Francisco, Cal.
200834		Slp.	Voluntad	21	21	37.5	14.3	5.5	3	1903	Mayaguez, P. R.	San Juan, P. R.
161571		Sch.	Volunteer	15	14	46.1	15.5	2.1	1	1886	Atlantic City, N. J.	Somers Point, N. J.
161577		Sch.	Volunteer	10	5	49.0	14.0	3.6	5	1887	Solomons Island, Md.	Bridgeton, N. J.
161590		Sch.	Volunteer	797	778	170.9	40.0	12.0	2	1888	New London, Conn.	New London, Conn.
161608		Slp.	Volunteer	12	11	37.9	15.2	4.6	1	1889	Atlantic City, N. J.	Somers Point, N. J.
161639		Sch.	Volunteer	10	9	51.3	14.9	3.0	2	1890	Cambridge, Md.	Norfolk, Va.
161696		Slp.	Volunteer	12	11	33.0	15.5	4.2	1	1892	Montgomery, Ga.	Savannah, Ga.
161901		Slp.	Volunteer	8	6	41.0	14.5	3.0	1	1901	Chesconnesux, Va.	Cape Charles, Va.
205627		Sch.	Volunteer	15	8	48.8	17.9	3.4	4	1908	Biloxi, Miss.	Gulfport, Miss.
161784		Ywl.	Volusia	19	19	45.8	15.7	5.2	5	1896	New Smyrna, Fla.	Key West, Fla.
<b>W.</b>												
81094	K. D. F. V.	Bk.	W. B. Flint	835	746	178.4	35.4	17.7	13	1885	Bath, Me.	Astoria, Oreg.
81070		Sch.	W. C. Brasher	25	15	58.6	20.4	4.3	3	1885	Handsboro, Miss.	New Orleans, La.
81470		Slp.	W. C. O'Byrne	9	9	36.4	11.8	2.8	1	1894	Savannah, Ga.	Savannah, Ga.
80575		Sch.	W. D. Cash	9	9	38.0	12.8	4.9	8	1876	Marco, Fla.	Tampa, Fla.
2935		Sch.	W. D. Hossack	330	272	151.5	30.0	10.4	5	1872	Sheboygan, Wis.	Milwaukee, Wis.
26381		Sch.	W. D. Mangam	89	72	75.0	24.7	6.0	3	1852	Taunton, Mass.	Bangor, Me.
81580		Sch.	W. E. Pearson	8	8	45.0	14.4	2.8	4	1897	Hoopersville, Md.	Crisfield, Md.
80935	J. W. R. K.	Shp.	W. F. Babcock	2,130	1,993	240.8	43.8	19.3	15	1882	Bath, Me.	San Francisco, Cal.
81160	K. G. F. V.	Sch.	W. F. Jewett	474	407	155.7	37.7	17.0	9	1887	Port Ludlow, Wash.	Do.
80328		Slp.	W. H. Brown	62	59	57.5	26.2	7.0	1	1873	Brooklyn, N. Y.	New York, N. Y.
81006		Sch.	W. H. Buren	11	7	41.0	13.9	3.5	1	1883	Hunting Quarters, N. C.	Newbern, N. C.
80803	J. V. D. N.	Sch.	W. H. Dimond	390	376	155.0	35.5	11.7	6	1881	San Francisco, Cal.	San Francisco, Cal.
81523		Sch.	W. H. French	92	88	77.0	23.4	6.5	4	1895	Berkeley, Va.	Newport News, Va.
80467		Sch.	W. H. Kenney	28	26	58.0	22.0	4.6	3	1872	Newtown, Md.	Elizabeth City, N. C.
81761	K. Q. W. J.	Sch.	W. H. Marston	1,169	1,110	219.0	42.5	17.5	13	1901	San Francisco, Cal.	Portland, Oreg.
81591		Sch.	W. H. Moody	75	48	82.8	22.2	8.6	18	1897	Essex, Mass.	Gloucester, Mass.
81349	K. J. V. L.	Sch.	W. H. Talbot	816	743	188.6	40.2	15.1	11	1891	Port Blakeley, Wash.	San Francisco, Cal.
81668		Sch.	W. H. Todd	5	5	38.5	12.2	2.2	5	1899	Bishops Head, Md.	Crisfield, Md.
81666		Sch.	W. H. Whiting	5	5	39.5	13.0	2.4	3	1899	do.	Baltimore, Md.
81562		Slp.	W. J. Bradshaw	7	7	39.0	13.0	3.5	3	1897	Crisfield, Md.	Annapolis, Md.
81587		Sch.	W. J. Bryan	15	9	45.2	17.4	3.7	2	1897	Silver Hill, Miss.	Gulfport, Miss.
81453		Sch.	W. J. Lockerman	16	11	56.5	15.5	4.0	2	1893	Oriole, Md.	Cape Charles, Va.
200248		Slp.	W. J. Lovett	6	6	29.2	12.2	4.4	2	1903	Apalachicola, Fla.	Apalachicola, Fla.
81292		Sch.	W. J. Lowery	9	9	55.0	15.0	3.8	2	1890	Solomons Island, Md.	Tappahannock, Va.
81735	K. Q. N. V.	Sch.	W. J. Patterson	645	569	171.8	38.6	13.6	9	1901	Aberdeen, Wash.	San Francisco, Cal.

1 Formerly schooner-yacht (a) Trolita.  
(b) Princess.

\* Formerly schooner Bertha Barnes.

## MERCHANT SAILING VESSELS OF THE UNITED STATES—Continued.

Official No.	Signal letters.	Rig.	Name of vessel.	Gross tonnage.	Net tonnage.	Length.	Breadth.	Depth.	Crew.	When built.	Where built.	Home port (where permanent document issues).
						Feet.	Feet.	Feet.				
201413		Sch.	W. J. Townsend	40	36	68.0	23.1	4.8	2	1904	Elizabeth City, N. C.	Elizabeth City, N. C.
81467		Sch.	W. K. Moore	618	588	180.0	34.3	11.8	9	1894	Algonac, Mich.	Duluth, Minn.
81718		Sch.	W. L. Muir	18	18	62.0	17.3	4.5	2	1900	St. Peters, Md.	Cape Charles, Va.
80558		Sch.	W. M. Crawford	13	12	39.0	12.0	4.1	4	1875	Freeport, Fla.	Gulfport, Miss.
81408		*Slp.	W. M. Dunbar	6	6	33.0	13.2	2.9	1	1892	Matagorda, Tex.	Port Lavaca, Tex.
205279		Sch.	W. M. Goodspeed	94	64	100.1	22.7	9.8	18	1908	Gloucester, Mass.	Boston, Mass.
80894		Sch.	W. O. Goodman	324	308	144.3	30.6	10.3	6	1882	Manitowoc, Wis.	Do.
81608		Slp.	W. O. Livingston	6	6	41.7	13.9	3.2	3	1898	Deal Island, Md.	Crisfield, Md.
26376		Sch.	W. O. Nettleton	55	52	66.6	21.5	7.0	2	1859	Easthaven, Conn.	New York, N. Y.
26212		Sch.	W. R. Maps	31	29	60.3	19.0	4.0	3	1860	Nyack, N. Y.	Baltimore, Md.
81719	K. Q. J. H.	Sch.	W. R. Perkins	178	143	101.6	26.9	9.0	5	1900	Millbridge, Me.	Machias, Me.
207220		Sch.	W. S. Mackie	21	14	49.6	17.5	4.2	3	1910	De Lisle, Miss.	Gulfport, Miss.
81041		Sch.	W. S. Rowley	12	11	45.0	12.0	3.0	2	1884	Nansemond County, Va.	Norfolk, Va.
81633		Slp.	W. S. Schley	5	5	38.2	12.7	3.0	2	1898	Capitola, Md.	Crisfield, Md.
203632		Slp.	W. S. Schley	7	6	45.0	14.0	3.0	1	1898	Pocomoke City, Md.	Cape Charles, Va.
80014		Slp.	W. W. Truitt	14	13	37.0	12.4	3.1	3	1868	Worcester County, Md.	Do.
81561		Sch.	W. LE BARON JENNEY	3,422	3,280	365.5	45.8	23.0	9	1897	West Bay City, Mich.	Duluth, Minn.
80961	K. B. H. J.	Sch.	W. E. and W. L. Tuck	416	395	142.5	34.0	13.2	5	1883	Boston, Mass.	Boston, Mass.
3956	K. S. G. F.	*Sch.	Wabash	1,186	1,044	185.9	36.8	23.4	4	1856	Damariscotta, Me.	Baltimore, Md.
81298		Sch.	Wacasassa	8	7	35.8	13.1	3.5	5	1890	Cedar Keys, Fla.	Key West, Fla.
80681		Sch.	Wade Hampton	19	18	45.5	17.5	3.3	4	1877	Pearlington, Miss.	Gulfport, Miss.
80699		Slp.	Wade Hampton	14	10	41.5	15.0	4.1	2	1878	Baltimore, Md.	Annapolis, Md.
81658		Sch.	Walif	12	12	40.0	13.3	3.4	3	1899	Eden, Fla.	Key West, Fla.
201181		Sch.	Waldo L. Stream	122	81	102.3	24.4	11.4	18	1904	Essex, Mass.	Gloucester, Mass.
26358		Sch.	Waleska	71	68	80.6	20.2	6.7	2	1866	Sheboygan, Wis.	Grand Haven, Mich.
203792		*Sch.	Wallacut	708	674	180.0	42.0	14.0	7	1898	Portland, Ore.	Seattle, Wash.
80516		Sch.	Walter	100	95	96.0	25.5	6.2	3	1875	Churchcreek, Md.	Crisfield, Md.
81486		Sch.	Walter	17	16	44.0	13.5	9.0	2	1893	Ontonagon, Mich.	Marquette, Mich.
80927		Slp.	Walter Clyde	9	8	45.0	12.3	3.3	1	1882	Oxford, Md.	Newport News, Va.
81509		Sch.	Walter E.	9	9	36.0	12.8	2.5	1	1895	Phippsburg, Me.	Bath, Me.
62858		Sch.	Walter A. Sherman	519	493	163.4	32.8	12.1	5	1882	Buffalo, N. Y.	Ogdensburg, N. Y.
81578		Sch.	Walter A. Venable	9	9	43.0	15.0	3.5	5	1897	Harrison, Md.	Baltimore, Md.
80908		Sch.	Walter E. Avery	23	17	57.4	16.8	4.4	3	1882	Pocomoke City, Md.	Elizabeth City, N. C.
81139		Sch.	Walter H. Hinson	15	9	44.4	16.4	4.4	5	1887	Mauricetown, N. J.	Bridgeton, N. J.
81082		Sch.	Walter M. Johnson	25	15	51.5	18.0	5.1	4	1885	Bridgeton, N. J.	Do.
26966		Sch.	Walter P. Snow	56	53	72.0	23.0	5.0	3	1856	South Milford, Del.	Baltimore, Md.
81246	K. G. R. B.	Sch.	Waltham	523	448	165.9	35.0	12.0	7	1889	Boston, Mass.	Boston, Mass.
80450		Sch.	Walton	11	10	40.2	14.5	3.4	2	1874	Beaufort, N. C.	Tappahannock, Va.
81575		Slp.	Wanda	9	9	43.8	15.2	3.6	1	1897	Wittman, Md.	Crisfield, Md.
205327		*Sch.	Wanda	39	39	70.0	16.2	4.3	4	1908	Milwaukee, Wis.	Milwaukee, Wis.
80179	K. C. G. H.	Sch.	Wanderer	97	92	105.3	23.6	8.4	12	1871	Brooklyn, N. Y.	Rockland, Me.
80665	J. S. V. K.	Bk.	Wanderer (whaling)	303	288	116.2	27.6	15.8	37	1878	Mattapoisett, Mass.	New Bedford, Mass.
81329		Slp.	Wanderer	8	7	31.0	10.3	5.5	1	1889	Brooksville, Me.	Eastport, Me.
81335		Sch.	Wanderer	6	6	32.0	13.5	3.5	1	1891	Patchogue, N. Y.	Patchogue, N. Y.
81861		Slp.	Wanderer	17	17	45.6	13.0	5.0	3	1903	Beaufort, S. C.	Beaufort, S. C.
26785		Sch.	War Eagle	33	31	58.5	20.6	4.3	1	1865	San Francisco, Cal.	San Francisco, Cal.
26264		Sch.	Ward B. Smith	19	12	44.5	16.5	4.6	4	1865	Norwalk, Conn.	Bridgeton, N. J.
80987	K. B. Q. H.	Sch.	Warner Moore	443	354	143.3	33.5	15.1	5	1883	Newburyport, Mass.	Richmond, Va.
81595	K. N. H. F.	*Slp.	Warren	283	220	141.4	31.4	8.4	2	1898	Bath, Me.	Fall River, Mass.
81123		Sch.	Warren	9	9	29.3	11.0	5.5	1	1886	Boothbay, Me.	Portland, Me.
81039	K. C. N. Q.	Sch.	Warren Adams	667	587	163.4	35.1	13.1	7	1884	Bowdoinham, Me.	Jacksonville, Fla.
80723	J. T. L. H.	Sch.	Warren B. Potter	368	311	130.0	32.4	12.0	5	1879	Bath, Me.	Rockland, Me.
81449		Slp.	Warren R. Miller	10	5	47.9	16.5	4.5	3	1893	Frederica, Del.	Bridgeton, N. J.
205794		Sch.	Washakie	78	47	89.0	21.2	10.0	13	1908	Chelsea, Mass.	Boston, Mass.
81061		Sch.	Washington	70	66	79.5	21.5	8.9	6	1884	Brooklyn, N. Y.	New York, N. Y.
91180	J. T. L. R.	*Sch.	Washington	1,724	1,605	221.3	41.5	25.5	21	1879	Bath, Me.	Do.
203793		*Slp.	Washington	708	674	180.0	42.0	14.0	5	1898	Portland, Ore.	Tacoma, Wash.
63005		*Sch.	Washtucna	710	675	180.0	42.0	14.0	5	1898	Do.	Seattle, Wash.
26320		Sch.	Wasp	8	7	31.8	10.9	5.6	1	1838	Newburyport, Mass.	Marblehead, Mass.
80923		Sch.	Wasp	5	5	38.5	9.9	3.0	2	1873	Dorchester County, Md.	Crisfield, Md.
81371	K. L. F. S.	Slp. y.	Wasp	26	24	56.4	13.2	11.0	5	1892	Bristol, R. I.	Boston, Mass.
26800		Sch.	Watchman	99	85	79.6	23.6	7.3	3	1847	Seaville, Me.	Do.
80278		Slp.	Water Lily	16	8	42.0	15.0	4.0	2	1872	Fort Washington, N. Y.	Alexandria, Va.
81032		Sch.	Water Lily	19	18	58.7	17.2	4.0	2	1884	Mill Creek, Md.	Annapolis, Md.
81229		Slp.	Water Lily	12	7	40.8	14.7	3.6	3	1889	Dividing Creek, N. J.	Bridgeton, N. J.
81581		Slp.	Water Lily	7	7	38.8	15.7	3.1	3	1897	Crapo, Md.	Baltimore, Md.
81630		Slp.	Water Lily	6	6	37.8	13.0	2.6	4	1897	Saxis Island, Va.	Crisfield, Md.
81369		Slp.	Water Nymph	7	6	29.6	10.7	5.6	3	1887	Tremont, Me.	Southwest Harbor, Me.
80727		Sch.	Water Witch	24	21	46.0	16.8	5.7	2	1879	Brunswick, Ga.	Charleston, S. C.
80828	K. C. D. V.	Sch. y.	Water Witch	71	67	79.6	22.3	9.0	6	1881	Mystic, Conn.	Bridgeton, Conn.
81363		Sch.	Waters E. Fisher	13	8	41.3	15.0	3.9	4	1891	Dorchester, N. J.	Camden, N. J.
81782	K. R. F. C.	Sch.	Watson A. West	818	747	192.5	40.0	14.2	10	1901	Aberdeen, Wash.	San Francisco, Cal.
26023		Sch.	Wave	20	19	50.3	17.5	5.3	2	1846	Somerset County, Md.	Baltimore, Md.
26694		Sch.	Wave	34	25	54.8	16.1	6.2	3	1863	Accomac County, Va.	Do.
12667	K. C. F. M.	Sch. y.	Wave Crest	63	60	84.3	23.0	7.0	3	1864	Philadelphia, Pa.	Cape Vincent, N. Y.
80683		Sch.	Wavelet	32	30	57.0	20.2	4.1	1	1878	San Francisco, Cal.	San Francisco, Cal.

(a) bark B. D. Metcalf.

† Formerly (b) Norwegian bark B. D. Metcalf.  
(c) schooner-barge Senator Penrose.

‡ Formerly schooner Wm. F. Green & Son.

§ Formerly schooner-barge Manuel Llaguno.  
† Composite.

¶ Formerly (a) schooner Juniata.  
(b) schooner Wave Crest.  
(c) British schooner Wave Crest.



## MERCHANT SAILING VESSELS OF THE UNITED STATES—Continued.

Official No.	Signal letters.	Rig.	Name of vessel.	Gross tonnage.	Net tonnage.	Length.	Breadth.	Depth.	Crew.	When built.	Where built.	Home port (where permanent document issues).
						Feet.	Feet.	Feet.				
202313	K. V. B. G.	*Sch.	WAVERLY.....	1,000	950	189.5	35.0	17.8	3	1905	Port Richmond, N. Y.	New York, N. Y.
204309	K. W. F. M.	Sch.	Wawonock.....	325	258	135.9	34.3	9.8	5	1907	Rockland, Me.	Rockland, Me.
81576	K. N. D. S.	Sch.	Wawona.....	468	413	156.0	36.0	12.3	3	1897	Fairhaven, Cal.	San Francisco, Cal.
80881		*Sch.	Wayne.....	708	629	189.0	34.4	13.5	3	1882	St. Clair, Mich.	Duluth, Minn.
81521	K. M. J. R.	*Sch.	Wayne.....	820	761	174.6	35.4	16.0	3	1895	Bath, Me.	Perth Amboy, N. J.
80426		Slp. y.	Wayward.....	20	19	42.3	16.0	4.8	0	1874	Rye, N. Y.	Boston, Mass.
81372		Slp.	Webster.....	5	5	35.5	11.5	3.0	4	1892	Crisfield, Md.	Newport News, Va.
81539	K. M. R. B.	*Sch.	Weehawken.....	448	382	145.5	34.4	11.1	4	1896	Bath, Me.	New York, N. Y.
81497		Sch.	We Go.....	18	17	44.0	13.7	4.3	1	1895	Georgetown, S. C.	Savannah, Ga.
80876		Slp.	Welcome.....	6	5	27.2	12.1	3.5	2	1882	Key West, Fla.	Key West, Fla.
200464		Sch.	Weldon.....	14	10	48.1	14.5	3.4	1	1903	Smyrna, N. C.	Beaufort, N. C.
81531		Slp.	Wenham Lake.....	12	12	37.0	13.0	4.5	2	1896	Gloucester, Mass.	Gloucester, Mass.
80429		Slp.	Wenonah.....	8	8	31.5	12.0	3.5	2	1874	Greenport, N. Y.	Greenport, N. Y.
80155	J. K. C. H.	Sch.	Wesley Abbott.....	144	137	95.0	27.0	8.5	4	1870	Ellsworth, Me.	Ellsworth, Me.
200788		Sch.	Wesley W. Sinnett.....	23	11	50.6	16.0	8.3	8	1904	Cape Porpoise, Me.	Vinalhaven, Me.
81350	K. J. W. N.	*Sch.	West Point.....	1,213	1,168	220.0	38.7	22.3	3	1866	Glasgow, Scotland	New York, N. Y.
26295		Slp.	Westchester.....	6	6	35.4	12.2	2.3	1	1866	Norwalk, Conn.	Perth Amboy, N. J.
80353		Sch.	Westerlo.....	82	77	76.3	24.8	7.0	2	1873	Surry, Me.	Machias, Me.
80577	J. R. S. N.	*Sch.	Western Belle.....	1,097	1,071	183.3	38.1	22.5	3	1876	Bath, Me.	New York, N. Y.
107292	L. B. K. C.	Sch. y.	WESTWARD.....	197	143	106.0	26.7	17.9	23	1910	Bristol, R. I.	Do.
81716		Sch.	Wheatley.....	7	7	41.0	13.6	2.8	2	1900	Hudson, Md.	Baltimore, Md.
81774		Sch.	Whidby.....	28	19	55.5	15.1	4.4	1	1901	Coupeville, Wash.	Port Townsend, Wash.
211196	L. C. W. F.	Sch. y.	Whileaway.....	16	16	51.3	11.2	6.5	3	1913	New York, N. Y.	New York, N. Y.
81367		Slp.	Whistler.....	8	7	33.6	14.3	3.5	2	1892	Bridgeport, Conn.	Bridgeport, Conn.
81409		Sch. y.	Whistler.....	19	18	36.6	15.0	4.0	1	1892	Detroit, Mich.	Detroit, Mich.
81327		Slp.	White Cap.....	10	10	39.0	13.5	3.1	1	1885	Islip, N. Y.	Patchogue, N. Y.
81280		Slp.	White Cloud.....	9	5	32.0	9.5	5.5	0	1890	York, Me.	York, Me.
80333		Sch.	White Foam.....	8	8	31.3	12.0	4.8	1	1873	Castine, Me.	Ellsworth, Me.
100642	K. N. F. D.	*Sch. y.	White Heather.....	16	10	42.0	15.5	6.3	1	1897	Tottenville, N. Y.	Boston, Mass.
81577		Sch.	White Squadron.....	10	8	41.2	8.6	3.0	3	1897	Key Largo, Fla.	Key West, Fla.
81425		Slp.	White Squall.....	14	9	39.0	15.5	4.4	3	1893	Dorchester, N. J.	Bridgeton, N. J.
80635		Slp.	White Star.....	5	5	31.4	11.9	2.8	1	1877	Brook Haven, N. Y.	Patchogue, N. Y.
81505		Slp.	White Star.....	8	8	30.6	11.2	5.9	3	1895	Seattle, Wash.	Seattle, Wash.
26732		Sch.	White Wing.....	23	12	49.6	17.6	4.6	6	1867	Dividing Creek, N. J.	Bridgeton, N. J.
81176		Sch.	White Wing.....	17	17	44.7	14.8	4.8	8	1888	Marco, Fla.	Key West, Fla.
81797		Slp.	White Wing.....	24	24	38.0	15.6	5.8	4	1881	Curacao, D. W. I.	San Juan, P. I.
201455		Sch. y.	White Wing.....	13	10	47.0	16.4	3.2	3	1904	Biloxi, Miss.	Gulfport, Miss.
80804		Sch.	White Wings.....	27	26	52.0	17.6	4.7	2	1881	San Francisco, Cal.	San Francisco, Cal.
81210	K. G. H. D.	Sch.	White Wings.....	648	585	168.0	33.4	17.2	7	1889	Baltimore, Md.	Philadelphia, Pa.
81750		Sch.	White Wings.....	17	14	44.5	16.3	5.0	3	1901	Clearwater, Fla.	Tampa, Fla.
81821		Sch.	White Wings.....	11	11	36.4	13.0	2.6	2	1902	South Haven, Mich.	Grand Haven, Mich.
80890		Sch.	White and Friant.....	348	348	152.0	28.7	11.3	6	1881	Grand Haven, Mich.	Port Huron, Mich.
81064		Slp.	White's Yacht.....	7	7	40.5	13.2	3.4	4	1899	Deals Island, Md.	Crisfield, Md.
81739	K. Q. P. S.	*Sch.	Whitman.....	477	400	163.4	34.2	10.4	2	1901	Bath, Me.	New York, N. Y.
204763	K. W. L. M.	*Sch.	Wiconisco.....	956	869	193.2	35.0	17.6	4	1907	Noank, Conn.	Philadelphia, Pa.
80635		Slp.	Widgeon.....	22	21	56.2	15.7	4.5	2	1878	Brooklyn, N. Y.	Baltimore, Md.
80938		Sch.	Widgeon.....	43	41	65.8	20.5	5.9	3	1882	Whitehaven, Md.	Do.
207928		Ywl. y.	Willab.....	32	32	45.0	19.0	5.8	1	1910	Chicago, Ill.	Chicago, Ill.
81579		Slp.	Wilber.....	5	5	38.0	12.4	2.9	4	1897	Ewell, Md.	Crisfield, Md.
80758		Slp.	Wilbert.....	8	8	38.1	13.4	3.8	2	1879	Cold Spring, N. Y.	Perth Amboy, N. J.
81843	K. S. D. B.	Sch.	Wilbert L. Smith.....	848	710	184.0	40.5	14.2	10	1902	Ballard, Wash.	Port Townsend, Wash.
81727		Slp.	Wilbur A. Morse.....	11	11	32.9	12.5	6.4	3	1900	Friendship, Me.	Boothbay, Me.
26881		Slp.	Wild Flower.....	6	6	26.2	10.6	4.5	1	1868	Boston, Mass.	Salem, Mass.
80302		Sch.	Wild Flower.....	55	52	71.5	23.0	5.2	3	1872	Dorchester County, Md.	Tappahannock, Va.
26301		Sch.	Wild Pigeon.....	46	44	63.0	19.3	7.2	2	1852	Essex, Mass.	Machias, Me.
81764		Sch.	Wild Pigeon.....	5	5	29.0	9.7	4.5	2	1901	Machiasport, Me.	Do.
80624		Slp.	Wild Rose.....	16	15	50.0	14.0	3.0	1	1877	Alna, Me.	Wiscasset, Me.
80391		Slp.	Wild Rover.....	6	6	31.0	9.0	2.0	2	1873	Chincoteague, Va.	Chincoteague, Va.
81753		Sch.	Wild Turkey.....	13	8	42.0	14.9	3.7	2	1901	Biloxi, Miss.	Gulfport, Miss.
200283		Sch.	Wilda L.....	16	10	52.0	17.1	3.2	4	1903	do.	New Orleans, La.
81234		Sch.	Wildwood.....	7	6	45.6	11.0	3.0	3	1889	Nanticoke, Md.	Crisfield, Md.
81400		Sch.	Wilhelmina N.....	22	15	55.3	19.3	3.8	3	1892	Bay St. Louis, Miss.	New Orleans, La.
80783	J. T. V. Q.	*Sch.	Wilkesbarre.....	1,678	1,626	239.6	47.0	19.5	5	1880	Setauket, N. Y.	New York, N. Y.
81785		Slp.	Willard.....	6	6	36.0	12.9	2.8	3	1901	Hudson, Md.	Bridgeton, N. J.
203417	J. S. T. K.	Bk.	Willard.....	44	39	60.0	20.0	3.5	2	1905	Salisbury, Md.	Richmond, Va.
80661		Slp.	Will W. Case.....	582	554	143.1	31.7	17.6	12	1877	Rockland, Me.	Port Townsend, Wash.
80201		Slp.	William Albert.....	6	5	28.0	11.0	3.0	2	1867	Great Egg Harbor, N. J.	Bridgeton, N. J.
26302		Sch.	William Aldrich.....	177	167	123.7	25.2	7.9	5	1856	Two Rivers, Wis.	Milwaukee, Wis.
81395		Sch.	William Austin.....	6	6	46.7	11.6	2.7	4	1892	Crisfield, Md.	Cape Charles, Va.
81834	K. R. V. T.	Sch.	William Bisbee.....	309	296	133.1	31.2	9.3	5	1902	Rockland, Me.	Rockland, Me.
81853	K. S. G. V.	Sch.	William Booth.....	545	435	170.0	36.0	12.8	6	1903	Mystic, Conn.	New London, Conn.
81360	K. L. H. P.	Sch.	Wm. Bowden.....	778	695	185.6	38.8	15.4	10	1892	Port Blakeley, Wash.	San Francisco, Cal.
57059		Sch.	Wm. Brake.....	318	302	143.2	26.9	11.0	5	1867	Marine City, Mich.	Port Huron, Mich.
202478		Sch.	Wm. Brenner, Jr.....	18	15	64.0	16.3	4.5	7	1905	Oriole, Md.	Crisfield, Md.
80490		Sch.	William Buckley.....	54	51	70.5	23.0	5.0	4	1872	Tottenville, N. Y.	New York, N. Y.
205332		Slp.	William Crane.....	6	5	34.9	14.4	2.9	2	1908	St. Helena Island, S. C.	Beaufort, S. C.
80466	J. Q. L. C.	Sch.	William Cobb.....	424	355	128.4	32.0	15.5	5	1874	Dighton, Mass.	Calais, Me.
80672		Sch.	William Curry.....	17	16	42.1	14.5	4.2	7	1881	Key West, Fla.	Key West, Fla.

1 Formerly British bark The Bruce.

2 Formerly Spanish sloop White Wing.

3 Formerly barge S. Gardner.

## MERCHANT SAILING VESSELS OF THE UNITED STATES—Continued.

Official No.	Signal letters.	Rig.	Name of vessel.	Gross tonnage.	Net tonnage.	Length.	Breadth.	Depth.	Crew.	When built.	Where built.	Home port (where permanent document issued).	
						Feet.	Feet.	Feet.					
81201		Slp.	William Custis	11	11	49.1	15.1	3.8	3	1888	Girdle tree, Md.	Cape Charles, Va.	
81107		Sch.	William Dennis	18	10	42.8	16.0	4.4	4	1886	Port Norris, N. J.	Bridgeton, N. J.	
80312		Sch.	William Devries	11	7	43.2	15.3	3.4	1	1872	Crisfield, Md.	Elizabeth City, N. C.	
26590		Sch.	Wm. Donnelly	98	93	97.9	17.6	7.1	4	1860	Hamburg, Pa.	Crisfield, Md.	
80185		Slp.	William E.	7	7	31.5	12.2	3.3	1	1871	New Bridge, N. Y.	New York, N. Y.	
81074		Slp.	William Elias	18	17	46.6	15.5	4.3	2	1885	Charleston, S. C.	Charleston, S. C.	
81156		Sch.	Wm. Ellison	16	15	39.5	15.0	3.9	2	1887	Rehoboth, Del.	Wilmington, Del.	
81343		Sch.	William Eurich	15	10	54.0	15.0	4.0	2	1891	St. Peters, Md.	Tappahannock, Va.	
81553		Slp.	William Grace	24	21	34.8	15.6	3.9	2	1896	Cedar Point, Ga.	Savannah, Ga.	
81091		Sch.	William H.	10	5	53.4	15.4	3.0	3	1885	Cambridge, Md.	Wilmington, Del.	
210537		Sch.	William Hays	70	34	76.4	21.2	9.6	8	1912	Pensacola, Fla.	Pensacola, Fla.	
80631		Sch.	William Herbert	10	9	34.0	12.0	4.0	2	1876	Bristol, Me.	Machias, Me.	
80843		Sch.	Wm. Hill	11	6	41.1	13.7	3.5	5	1881	Hunting Quarters, N. C.	Elizabeth City, N. C.	
81720		Slp.	William J.	5	5	40.5	12.8	3.0	4	1899	Allen, Md.	Crisfield, Md.	
81405		Sch.	William Jarrett	5	5	43.5	10.8	2.8	2	1892	Holland Island, Md.	Baltimore, Md.	
80118		Sch.	William Johnson	52	49	65.0	23.6	5.6	2	1832	Nyack, N. Y.	New York, N. Y.	
80285	J. L. T. S.	Sch.	William Jones	302	253	129.2	30.9	9.9	6	1872	East Boston, Mass.	Bangor, Me.	
26699		Sch.	William Keene	63	60	68.2	20.2	7.5	2	1866	Damariscotta, Me.	Machias, Me.	
81494	K. M. D. B.	Sch.	William Linthicum	156	148	112.0	27.6	8.0	5	1894	Church Creek, Md.	Tappahannock, Va.	
80340		Sch.	William Layton	73	59	79.8	24.0	6.3	4	1873	Nanticoke River, Md.	Baltimore, Md.	
80338		Sch.	Wm. Leishear	25	17	53.0	18.0	4.0	2	1872	Accomac County, Va.	Cape Charles, Va.	
80925		Sch.	William McDaniel	18	14	59.6	15.4	4.3	5	1882	Crisfield, Md.	Crisfield, Md.	
80656		Sch.	William McKenney	44	41	67.2	22.1	5.9	4	1877	Queen Anne County, Md.	Baltimore, Md.	
81572		Slp.	William McKinley	5	5	35.6	12.2	2.6	4	1897	Crisfield, Md.	Crisfield, Md.	
80162		Sch.	Wm. McNamara	42	31	64.1	20.6	6.7	2	1870	Somerset County, Md.	Annapolis, Md.	
81402		Sch.	Wm. Martin	41	27	64.6	23.0	5.3	4	1892	Grasshopper Point, Miss.	Gulftort, Miss.	
80265	J. L. M. S.	Sch.	William Mason	465	388	144.6	33.5	14.9	5	1872	Wilmington, Del.	Dennis, Mass.	
80513	J. Q. W. R.	Sch.	William Matheson	111	72	88.3	23.8	9.0	4	1875	Essex, Mass.	Bucksport, Me.	
26853		Slp.	William May	12	11	36.3	13.9	3.6	2	1853	Norfolk, Va.	Norfolk, Va.	
81227		Sch.	Wm. Montgomery	101	96	89.0	22.0	6.4	2	1889	Champlain, N. Y.	Burlington, Vt.	
81799	K. R. L. N.	Sch.	Wm. Nottingham	1,204	1,062	211.7	42.3	16.5	11	1902	Ballard, Wash.	Seattle, Wash.	
80442		Sch.	William Oliver	94	89	92.0	25.6	6.4	3	1874	Dorchester County, Md.	Baltimore, Md.	
81708	K. Q. F. B.	Sch.	William Olsen	523	491	162.5	36.8	12.2	9	1900	Alameda, Cal.	San Francisco, Cal.	
81675		Slp.	William R.	7	7	39.5	15.0	3.0	5	1899	Holland Island, Md.	Tappahannock, Va.	
81767		Slp.	William R.	8	8	40.5	13.9	2.6	3	1896	Harrison, Md.	Bridgeton, N. J.	
80239		Sch.	William Richardson	41	27	60.4	21.0	4.8	5	1869	Schellengers Landing, N. J.	Do.	
204547		Sch.	William Russell	63	58	81.4	23.4	6.6	2	1907	Pocomoke City, Md.	Tappahannock, Va.	
80384		Sch.	William Schlink	49	46	62.0	22.9	6.4	3	1873	Somerset County, Md.	Baltimore, Md.	
206118		Sch.	William Schillingsburg 3d	45	29	65.2	21.2	6.3	7	1909	Greenwich, N. J.	Camden, N. J.	
80953		Sch.	Wm. Sommers	61	54	78.5	23.2	6.2	4	1883	Baltimore, Md.	Baltimore, Md.	
26079		Sch.	William Thomas	106	106	92	73.6	24.2	7.6	3	1849	Brookhaven, N. Y.	Calais, Me.
202672		Sch.	William Veale	35	22	56.0	19.4	5.5	6	1905	Greenwich, N. J.	Bridgeton, N. J.	
26254		Slp.	William Wesley	7	7	34.0	13.0	3.2	6	1905	Greenwich, N. J.	Baltimore, Md.	
80850		Sch.	Wm. A. Egerton	23	22	63.1	18.3	4.1	2	1881	Somerset County, Md.	Do.	
80952		Sch.	Wm. A. Graves	74	70	81.0	20.9	7.0	6	1883	Norfolk, Va.	Norfolk, Va.	
121146	K. Q. F. S.	Sch.	William A. Graber	137	100	110.5	25.3	11.2	8	1900	Essex, Mass.	New Bedford, Mass.	
26095	H. S. J. L.	Sch.	Wm. A. Grozier	116	111	91.6	22.5	8.9	7	1865	Kennebunk, Me.	Do.	
81547		Sch.	William A. Morse	77	77	82.6	22.6	8.8	18	1896	Essex, Mass.	Gloucester, Mass.	
80998		Sch.	William A. Parks	14	8	51.0	16.0	3.7	2	1883	Somerset County, Md.	Washington, D. C.	
80584		Slp.	William A. Stevens	12	12	37.9	14.6	4.3	1	1876	Norwalk, Conn.	Perth Amboy, N. J.	
80141		Slp.	William B. Foster	9	9	35.4	13.9	3.5	1	1870	Tuckerton, N. J.	Do.	
80448	J. Q. C. F.	Sch.	William B. Herrick	499	474	146.6	34.0	19.0	7	1874	Newburyport, Mass.	Dennis, Mass.	
81174		Slp.	Wm. B. Stites	19	12	47.6	16.0	4.5	5	1888	Port Norris, N. J.	Bridgeton, N. J.	
200731		Slp.	Wm. C. Davis	6	6	28.8	12.1	3.4	2	1904	Apalachicola, Fla.	Apalachicola, Fla.	
80566		Sch.	William C. Lore	31	19	56.0	18.0	5.0	7	1876	Bridgeton, N. J.	Camden, N. J.	
209981	L. C. K. J.	Sch.	William C. May	710	607	180.3	37.1	14.0	7	1912	Bath, Me.	Philadelphia, Pa.	
26683		Sch.	William C. Pendleton	33	31	57.5	18.8	4.8	2	1857	Westerly, R. I.	Castine, Me.	
80138		Slp.	Wm. C. Pruitt	9	6	32.5	12.5	3.4	2	1869	Worcester County, Md.	Cape Charles, Va.	
80232	J. L. G. M.	Sch.	Wm. D. Hilton	324	243	124.5	32.2	11.1	5	1871	Bath, Me.	Bangor, Me.	
80275	J. L. Q. R.	Sch.	William D. Marvel	454	358	139.1	33.7	14.9	5	1872	Wilmington, Del.	Boothbay, Me.	
206992	L. B. H. D.	Sch.	William E. Burnham	772	643	190.9	38.4	15.0	8	1909	Rockland, Me.	New Haven, Conn.	
81086	K. D. F. L.	Sch.	William E. Downes	753	638	164.0	37.3	18.0	7	1885	Bath, Me.	Do.	
81574		Slp.	Wm. E. Earl	5	5	37.2	13.4	2.6	4	1897	Bishops Head, Md.	Crisfield, Md.	
81231		Sch.	Wm. E. James	42	30	63.3	20.5	5.7	6	1889	Madison, Md.	Camden, N. J.	
208109	L. B. R. D.	Sch.	William E. Litchfield	542	472	154.8	34.4	14.1	11	1910	Philpsburg, Me.	Boston, Mass.	
81627		Slp.	Wm. E. Parks	6	6	36.6	14.0	3.5	2	1898	Upper Fairmount, Md.	Alexandria, Va.	
80535		Sch.	William E. Price	38	27	60.8	20.7	6.3	2	1874	Somerset County, Md.	Annapolis, Md.	
80180		Sch.	Wm. E. Ward	9	8	39.7	12.1	3.4	5	1871	Crisfield, Md.	Crisfield, Md.	
81796	K. R. H. N.	Sch.	Wm. F. Garms	1,094	972	215.5	40.7	16.0	11	1901	Everett, Wash.	San Francisco, Cal.	
81848		Slp.	Wm. F. King	7	6	41.6	13.0	3.0	1	1902	Hunting Creek, Va.	Crisfield, Md.	
81789		Sch.	William F. Knox	22	21	66.0	18.4	5.0	2	1901	Oriole, Md.	Cape Charles, Va.	
80782		Sch.	William F. Miller	81	81	59.1	22.5	5.4	3	1880	New London, Conn.	Salem, Mass.	
81158		Sch.	William F. Vilas	21	12	58.0	16.2	4.5	4	1887	Pocomoke City, Md.	Annapolis, Md.	
80824	J. V. G. S.	Bgn.	William G. Irwin	348	330	135.0	32.8	13.0	8	1881	San Francisco, Cal.	Port Townsend, Wash.	
80209		Sch.	Wm. G. Vance	17	17	38.8	15.3	4.4	8	1871	Key West, Fla.	Key West, Fla.	
110029		Sch.	William H. Barnes	85	81	79.8	25.2	6.1	4	1869	Nyack, N. Y.	New York, N. Y.	
81365		Sch.	Wm. H. Berry	27	16	60.0	19.0	5.6	6	1892	Solomons Island, Md.	Bridgeton, N. J.	
81518	K. M. J. H.	Sch.	William H. Clifford	1,593	1,386	221.6	43.5	19.6	10	1895	Bath, Me.	Bath, Me.	

<sup>1</sup> Formerly schooner Frances Whalen.

<sup>2</sup> Formerly schooner Rebecca D.

## MERCHANT SAILING VESSELS OF THE UNITED STATES—Continued.

Official No.	Signal letters.	Rig.	Name of vessel.	Gross tonnage.	Net tonnage.	Length.	Breadth.	Depth.	Crew.	When built.	Where built.	Home port (where permanent document issues).
						Feet.	Feet.	Feet.				
81383	K. L. J. H.	Sch.	William H. Davenport	256	214	123.5	30.5	8.6	5	1892	Phippsburg, Me.	Boston, Mass.
81477	K. M. B. C.	Sch.	Wm. H. Davidson	286	272	122.0	32.5	11.2	5	1894	New London, Conn.	Crisfield, Md.
80166		Sch.	William H. Finney	29	28	59.9	20.4	4.6	5	1870	Accomac County, Va.	Baltimore, Md.
26027		Sch.	William H. Gatzmer	25	16	50.0	17.0	4.9	7	1832	Philadelphia, Pa.	Richmond, Va.
80709		Slp.	Wm. H. Hall	15	14	43.0	15.4	4.2	2	1879	Baltimore, Md.	Baltimore, Md.
80225		Sch.	William H. Hutchins	8	8	39.0	12.6	3.2	3	1871	Crisfield, Md.	Do.
21438		Sch.	William H. Jewell	46	44	62.2	21.6	5.5	2	1853	Nyack, N. Y.	Rockland, Me.
81625		Sch.	Wm. H. Killman	19	13	59.0	18.0	4.4	3	1898	Pocomoke City, Md.	Tappahannock, Va.
80981	K. B. N. Q.	Sch.	William H. Macy	2,163	2,003	254.9	43.2	28.3	19	1883	Rockport, Me.	New York, N. Y.
81008		Sch.	Wm. H. Maguire	9	9	49.2	15.0	2.8	1	1883	Somerset County, Md.	Annapolis, Md.
80914		Sch.	Wm. H. Maguire	43	30	69.1	20.6	5.2	3	1882	Oxford, Md.	Alexandria, Va.
80860		Sch.	Wm. H. McGee	25	23	63.3	18.2	4.5	3	1881	Somerset County, Md.	Baltimore, Md.
80423		Sch.	Wm. H. Meekins	73	69	87.0	23.5	6.5	3	1874	Oxford, Md.	Crisfield, Md.
80716		Sch.	Wm. H. Michael	48	36	65.4	21.4	5.7	4	1879	Queen Anne County, Md.	Baltimore, Md.
26443		Slp.	William H. Newman	49	47	51.0	23.5	6.6	2	1855	Brooklyn, N. Y.	New York, N. Y.
80700		Sch.	William H. Oakes	70	67	74.7	21.7	7.5	13	1878	Essex, Mass.	Do.
81516		Sch.	Wm. H. Rider	68	45	80.6	30.6	9.0	14	1895	do.	Gloucester, Mass.
26878		Sch.	William H. Russell	9	9	33.9	12.3	4.4	1	1853	Boston, Mass.	Marblehead, Mass.
81010		Sch.	William H. Saunders	27	25	60.4	25.3	5.5	3	1883	Annapolis, Md.	Annapolis, Md.
80954	K. B. F. M.	Sch.	William H. Smith	2,485	2,343	232.4	43.3	18.5	7	1883	Bath, Me.	Fort Townsend, Wash.
81639	K. P. G. F.	Sch.	Wm. H. Smith	506	496	170.4	37.6	12.8	9	1899	Port Blakeley, Wash.	San Francisco, Cal.
81315	K. J. D. Q.	Sch.	William H. Sumner	672	489	165.0	35.5	13.0	8	1891	Camden, Me.	New York, N. Y.
80152		Sch.	Wm. H. Taylor	37	28	65.0	21.1	6.1	3	1870	Tobacco Stick, Md.	Crisfield, Md.
26972		Sch.	William H. Vickery	25	23	49.6	16.4	5.2	8	1856	Somerset County, Md.	Baltimore, Md.
81055		Sch.	William H. Whiting	25	23	59.0	20.0	5.0	3	1884	Pocomoke City, Md.	Crisfield, Md.
81779	K. R. D. H.	Sch.	William H. Yerkes	1,498	1,211	222.0	42.9	19.8	11	1901	Thomaston, Me.	Thomaston, Me.
81570		Slp.	William J. Bryan	13	8	39.5	13.9	3.9	3	1897	Dorchester, N. J.	Bridgeton, N. J.
81573		Sch.	William J. Bryan	14	11	48.5	15.9	1.9	1	1897	Pleasant Mills, N. J.	Somers Point, N. J.
81401		Sch.	William J. Griffith	17	11	59.0	17.6	4.4	2	1892	Oriole, Md.	Cape Charles, Va.
11724	K. T. F. W.	Sch.	William J. Quillin	695	675	176.7	37.4	13.8	6	1904	Bath, Me.	Seaford, Del.
19706	H. P. L. R.	Sch.	William K. Hammond	62	59	74.0	24.6	5.1	4	1868	Staten Island, N. Y.	New York, N. Y.
208230	L. B. K. S.	Sch.	William L. Creggan	556	547	232.0	32.1	10.0	2	1864	New York, N. Y.	Do.
80336	J. M. B. H.	Sch.	William L. Donohue	695	652	199.3	32.1	11.7	2	1910	Elkton, Md.	Wilmington, Del.
80223		Sch.	William L. Elkins	241	229	121.4	31.0	8.4	6	1873	Dennisville, N. J.	New York, N. Y.
80553		Sch.	William L. Franklin	123	117	96.5	26.2	6.3	5	1867	Baltimore, Md.	Crisfield, Md.
81673		Slp.	William L. Peck	77	73	80.2	26.2	6.3	5	1867	Cold Spring, N. Y.	New York, N. Y.
80926		Sch.	Wm. L. Webster	18	16	41.5	13.4	4.1	4	1899	Deal Island, Md.	Crisfield, Md.
80920		Sch.	Wm. M. Fitchett	74	70	80.4	22.8	7.8	3	1882	Piankittank, Va.	Tappahannock, Va.
81083		Sch.	Wm. M. Gaffney	6	6	28.5	13.4	3.2	1	1877	Gloucester, Mass.	Bridgeton, Conn.
80992		Sch.	Wm. M. Harned	59	57	78.5	22.2	6.0	3	1883	Finney, Va.	Baltimore, Md.
81503		Sch.	William M. Ritch	59	50	78.4	22.6	6.0	3	1895	City Island, N. Y.	Bridgeton, Conn.
81106		Slp.	Wm. M. Ward	13	8	40.0	15.2	3.9	2	1886	Urbana, Va.	Tappahannock, Va.
26585		Sch.	Wm. P. Boggs	35	34	56.0	20.0	5.0	2	1864	Staten Island, N. Y.	Nantucket, Mass.
81792	K. R. G. L.	Slp.	William P. Faye	3,174	2,998	332.4	45.4	26.2	31	1901	Bath, Me.	Bath, Me.
80757	J. T. R. G.	Sch.	William P. Hood	665	632	158.4	36.4	16.9	5	1880	do.	Fall River, Mass.
80255		Sch.	Wm. P. Whyte	9	8	43.0	12.8	3.3	6	1872	Crisfield, Md.	Crisfield, Md.
80427	J. P. M. L.	Sch.	William R. Huston	548	521	160.0	36.0	16.0	7	1874	Pembroke, Me.	Fall River, Mass.
81235		Slp.	Wm. R. Pritchett	8	7	35.6	13.7	3.4	1	1880	Cambridge, Md.	Annapolis, Md.
80911		Sch.	Wm. S. Kirby	46	43	71.1	23.4	5.0	2	1882	Pocomoke City, Md.	Norfolk, Va.
81007		Sch.	Wm. S. McMaster	22	21	54.0	17.0	4.5	1	1883	Somerset County, Md.	Tappahannock, Va.
80728		Sch.	Wm. S. Miles	11	11	47.0	16.3	3.6	5	1879	Crisfield, Md.	Baltimore, Md.
12099		Sch.	William S. Tompkins	71	67	78.7	24.3	6.0	4	1850	Milton, Del.	New York, N. Y.
81784		Slp.	Wm. S. White	8	8	42.5	14.8	3.4	4	1901	Deals Island, Md.	Crisfield, Md.
81351		Sch.	Wm. T. Banks	15	9	57.0	15.7	4.4	7	1891	St. Peters, Md.	Baltimore, Md.
26580		Sch.	William T. Parker	26	25	56.5	16.4	4.0	2	1864	Oceanport, N. J.	Perth Amboy, N. J.
81338	K. J. S. R.	Sch.	William T. Parker	178	169	105.0	28.0	7.0	5	1891	Milton, Del.	Philadelphia, Pa.
80074		Sch.	Wm. W. Hackett	65	62	77.3	23.0	5.9	4	1869	Dorchester County, Md.	Crisfield, Md.
80161		Sch.	Wm. W. McDaniel	38	27	62.2	20.1	6.3	2	1870	Somerset County, Md.	Alexandria, Va.
81825	K. R. T. G.	Sch.	Wm. Thos. Moore	291	261	134.3	28.8	10.1	5	1902	Bethel, Del.	Seaford, Del.
81200		Sch.	Wm. Trickett Giles	21	15	61.6	17.1	4.6	2	1888	St. Peters Creek, Md.	Baltimore, Md.
26779		Sch.	William and Albert	33	31	58.8	20.8	4.2	1	1861	San Francisco, Cal.	San Francisco, Cal.
81639		Slp.	William and Jessie	6	6	40.2	14.5	2.8	2	1898	Hopside, Va.	Tappahannock, Va.
80772		Sch.	William and John	73	69	77.6	23.4	5.7	4	1880	Dorchester County, Md.	Crisfield, Md.
81665	K. P. J. M.	Sch.	Williamsburg	319	319	159.6	31.8	9.4	3	1899	Williamsburg, Va.	New York, N. Y.
80150		Slp.	Willie	16	15	44.0	16.5	4.2	3	1870	Rockaway, N. Y.	Do.
81404		Sch.	Willie Clarence	10	9	51.5	14.4	3.2	2	1892	Oriole, Md.	Annapolis, Md.
80619		Slp.	Willie Russell	13	7	39.0	15.0	4.0	3	1877	Leesburg, N. J.	Bridgeton, N. J.
26763		Sch.	Willie Smith	32	30	55.9	17.5	6.4	2	1866	Harpwell, Me.	Lubec, Me.
80971		Sch.	Willie T.	5	5	34.1	11.3	3.0	1	1883	Kinnekeet, N. C.	Elizabeth City, N. C.
81238		Sch.	Willie F. Price	20	13	54.8	15.9	4.4	2	1889	Somerset County, Md.	Annapolis, Md.
80988		Sch.	Willie F. Thomas	25	17	53.0	17.5	5.4	3	1883	Dorchester County, Md.	Baltimore, Md.
81015		Sch.	Willie H. White	30	22	65.6	18.5	5.3	3	1883	Solomons Island, Md.	Annapolis, Md.
81662		Slp.	Willie L. Bennett	8	8	42.6	14.3	3.4	5	1899	Inverness, Md.	Baltimore, Md.
81555	K. M. V. L.	Sch.	Willie L. Maxwell	315	260	131.6	32.7	9.5	5	1896	Franklin, Me.	Calais, Me.
80512	J. Q. W. C.	Sch.	Willie L. Swift	100	69	81.9	22.8	8.4	4	1875	Provincetown, Mass.	San Juan, P. R.
81208		Slp.	Willis	7	7	42.0	10.8	3.2	1	1889	Smyrna, N. C.	Beaufort, N. C.
81832	K. R. V. D.	Sch.	Willis A. Holden	1,188	1,040	210.8	42.2	16.3	12	1902	Ballard, Wash.	Seattle, Wash.
80811		Slp.	Willis B.	6	5	28.0	12.0	3.0	1	1881	Greenport, N. Y.	Bridgeton, Conn.

1 Formerly schooner A. J. Williams.

2 Formerly schooner-barge Oceanus.

3 Formerly schooner James R. Mitchell.



MERCHANT SAILING VESSELS OF THE UNITED STATES—Continued.

Official No.	Signal letters.	Rig.	Name of vessel.	Gross tonnage.	Net tonnage.	Length.	Breadth.	Depth.	Crew.	When built.	Where built.	Home port (where permanent document issues).
						Feet.	Feet.	Feet.				
105272	J. N. B. L.	Sch.	<sup>1</sup> Willis & Guy	199	169	104.0	29.0	8.2	5	1873	Belfast, Me.	Machias, Me.
81714		Slp.	Wilma A. Florence	9	6	45.5	14.5	3.2	1	1900	Dreka, Va.	Crisfield, Md.
81672		Slp.	Wilton V	5	5	35.0	12.0	2.5	4	1896	St. Peters, Md.	Do.
80945	J. W. T. K.	Sch.	<sup>2</sup> Winchester	303	241	128.2	30.3	9.1	6	1882	Bath, Me.	Mount Desert Ferry, Me.
200296		Sch.	Winchester	12	7	42.6	15.0	3.1	4	1903	Bay St. Louis, Miss.	Mobile, Ala.
80891		Slp.	Windward	6	6	29.0	10.5	3.0	2	1882	Worcester County, Md.	Chincoteague, Va.
95147		Sch.	<sup>3</sup> Windward	40	38	64.6	17.5	6.4	1	1872	Bath, Me.	Deer Isle, Me.
204325	K. W. F. S.	Ywl. y.	WINDWARD	63	63	79.3	19.5	8.7	6	1907	New York, N. Y.	New York, N. Y.
80883		Sch.	Winfield	12	11	38.6	14.0	3.5	7	1882	Key West, Fla.	Tampa, Fla.
80847	J. V. N. K.	Sch.	Wing and Wing	141	134	104.0	30.0	8.2	2	1881	San Francisco, Cal.	San Francisco, Cal.
81648		Sch.	Winfred	11	8	40.0	13.8	3.6	3	1899	Bon Secour, Ala.	Brashear, La.
81691	K. P. V. N.	Sch. y.	Winnebago	17	14	52.0	14.0	6.0	2	1900	North Haven, Me.	Boston, Mass.
81300	K. H. R. Q.	Sch.	Winnegance	257	213	126.7	30.4	8.2	7	1890	Phippsburg, Me.	Lubec, Me.
81173		Sch.	Winnie Davis	23	14	58.0	19.6	4.0	3	1887	Handsboro, Miss.	Gulfport, Miss.
81069		Slp.	Winnie A. Small	25	23	53.5	17.6	3.0	2	1885	Alma, Me.	Bath, Me.
81060		Sch.	Winnie H. Windsor	26	25	63.1	17.2	5.2	2	1884	Solomons Island, Md.	Annapolis, Md.
81657	K. P. G. B.	Sch.	Winslow	566	496	170.4	37.6	12.8	10	1899	Port Blakeley, Wash.	San Francisco, Cal.
80629		Slp.	Winsome	19	18	41.0	15.5	5.5	0	1876	Brooklyn, N. Y.	New York, N. Y.
203966	K. V. W. R.	Slp. y.	<sup>†</sup> Winsome	49	30	67.8	16.8	10.3	10	1907	Bristol, R. I.	Do.
207103		Ywl. y.	Winsome	32	32	42.2	13.0	7.1	3	1909	Terminal Island, Cal.	Los Angeles, Cal.
81611	K. N. M. G.	*Sch.	Winthrop	841	742	184.2	35.2	16.2	2	1898	Bath, Me.	Fall River, Mass.
81859		Slp. y.	Witchcraft II	19	15	48.2	13.0	7.0	2	1903	Boston, Mass.	Boston, Mass.
80269		Sch.	Witch of the Bay	22	21	44.5	20.0	3.5	1	1870	San Francisco, Cal.	San Francisco, Cal.
26905		Sch.	Wonder	49	46	62.5	23.0	5.1	1	1868	do	Do.
81726		Slp.	Wonder	6	6	40.0	10.9	3.2	0	1900	Warren, Me.	Thomaston, Me.
81818		Cat.	Wonomia	6	6	25.0	12.0	3.0	1	1902	Osterville, Mass.	Nantucket, Mass.
80972	K. B. M. C.	Sch.	Woodbury M. Snow	107	102	73.3	21.4	7.5	3	1883	Rockland, Me.	Rockland, Me.
26622		Sch.	Wood Duck	18	10	46.0	15.8	4.8	5	1840	Philadelphia, Pa.	Bridgeton, N. J.
80852	J. V. N. T.	Sch.	Woodward Abrahams	744	676	166.0	35.0	16.1	8	1881	Waldoboro, Me.	New York, N. Y.
201604	K. T. N. H.	*Sch.	Worcester	625	594	200.0	30.1	12.6	2	1904	Elkton, Md.	Baltimore, Md.
80335		Sch.	Wren	16	9	47.2	16.7	3.6	2	1873	Bayou LaComb, La.	New Orleans, La.
80802	J. V. D. M.	Bkn.	<sup>4</sup> Wrestler	470	409	148.5	34.9	13.3	10	1880	Port Ludlow, Wash.	San Francisco, Cal.
200630		Sch.	Wyandotte	21	12	54.6	18.2	3.6	4	1904	Biloxi, Miss.	New Orleans, La.
207010	L. B. H. G.	Sch.	Wyoming	3,730	3,036	329.5	50.1	30.4	12	1909	Bath, Me.	Bath, Me.
28120		Slp. y.	<sup>5</sup> Wyvern	18	17	52.0	12.9	8.0	3	1887	South Boston, Mass.	Boston, Mass.
<b>X.</b>												
27012		*Sch.	X 10 U s	23	22	44.0	15.7	4.0	2	1888	South Haven, Mich.	Grand Haven, Mich.
27019	K. M. W. L.	Slp. y.	Xara	17	17	41.4	13.6	8.1	2	1888	South Boston, Mass.	Newark, N. J.
27024		Sch.	X Ray	11	6	39.5	14.0	3.2	3	1901	Biloxi, Miss.	New Orleans, La.
<b>Y.</b>												
27657		Slp.	Yacht	13	7	46.0	15.6	3.6	1	1893	Cambridge, Md.	Cape Charles, Va.
27688		Sch.	Yakima	108	71	96.6	24.5	10.4	23	1902	Essex, Mass.	Gloucester, Mass.
27534		Slp.	Yankee	16	15	40.0	14.0	5.0	2	1852	Westbrook, Conn.	Norfolk, Va.
27676		Slp. y.	Yankee	74	66	81.6	19.4	14.2	10	1900	Bristol, R. I.	New York, N. Y.
27557		Slp.	Yankee Girl	87	83	80.8	25.6	6.8	5	1866	Harpwell, Me.	Vinalhaven, Me.
27667		Slp.	Yankee Star	29	22	57.5	18.7	3.7	1	1896	Alma, Me.	Wiscasset, Me.
210273	L. C. M. K.	*Sch.	Yardley	963	876	195.0	35.0	17.6	4	1912	Noank, Conn.	Philadelphia, Pa.
115644	J. T. G. K.	*Sch.	<sup>6</sup> Yemassee	1,257	1,257	228.4	38.0	20.4	2	1879	Philadelphia, Pa.	Do.
27619		Slp.	Yeoman	12	11	34.2	14.4	3.9	1	1879	Jonesport, Me.	Machias, Me.
27681		Slp.	Ynesperado	7	6	27.8	9.3	5.6	2	1901	Mayaguez, P. R.	San Juan, P. R.
27629		Slp.	Yolande	9	9	30.4	12.3	5.0	1	1886	Boothbay, Me.	Boothbay, Me.
27634		Slp.	Young Undine	6	5	30.6	12.1	3.5	2	1888	Johns Island, S. C.	Charleston, S. C.
27680		Sch.	<sup>7</sup> Ysabela	36	34	59.0	16.0	5.0	5	1881	Vega Baja, P. R.	San Juan, P. R.
210726		Sch.	Yucatan	84	52	93.0	22.3	11.0	9	1912	Essex, Mass.	Gloucester, Mass.
<b>Z.</b>												
28096		Sch.	Z. E. Layton	56	54	79.0	23.5	5.3	3	1881	Madison, Md.	Crisfield, Md.
200770	K. S. W. V.	Sch. y.	Zahra	43	38	64.3	17.5	6.9	3	1904	Boston, Mass.	Boston, Mass.
28106		Slp.	Zaida	6	6	27.0	12.8	3.3	1	1861	Norwalk, Conn.	Perth Amboy, N. J.
203809		Slp.	Zalia M.	10	8	32.5	14.5	3.4	2	1906	Bethesda, Ga.	Savannah, Ga.
28110	K. D. V. W.	Sch.	Zampa	385	322	145.7	36.0	10.4	7	1887	Port Madison, Wash.	San Francisco, Cal.
28100		Sch.	Zareta	9	9	51.8	11.6	3.8	5	1882	Dames Quarter, Md.	Baltimore, Md.
205718		Slp.	Zella	13	9	49.3	17.0	3.4	6	1908	Deals Island, Md.	Crisfield, Md.
28097		Sch.	Zema	8	8	51.7	11.8	3.0	2	1881	Oxford, Md.	Camden, N. J.
207859		Sch.	Zenia	28	19	56.5	19.2	4.4	4	1910	Biloxi, Miss.	Gulfport, Miss.
28075		Sch.	Zenie	14	13	46.0	13.0	4.0	2	1872	Norwalk, Conn.	Bridgeport, Conn.
28143		Sch.	Zenith	26	20	54.6	15.2	6.0	3	1900	Bandon, Oreg.	St. Michael, Alaska.
28079		Slp.	Zephyr	13	12	39.0	16.2	4.1	2	1873	Mathews County, Va.	Norfolk, Va.
28005		Sch.	Zingara	9	9	43.8	16.3	4.0	6	1852	Anne Arundel County, Md.	Baltimore, Md.
28141		Slp.	Zola	7	7	39.5	13.9	3.4	4	1899	Fairmount, Md.	Crisfield, Md.
201485		Sch.	Zora S	7	7	32.3	10.8	3.0	1	1904	Port Orchard, Wash.	Port Townsend, Wash.
208096		Sch.	Zora and Anna	86	73	83.8	23.8	6.3	4	1910	Sharptown, Md.	Crisfield, Md.
28147	K. R. D. N.	Sch. y.	Zuhrah	50	42	68.2	19.2	8.2	4	1901	South Boston, Mass.	New York, N. Y.

<sup>1</sup> Formerly schooner A. W. Ellis.  
<sup>2</sup> Formerly schooner William F. Collins.  
<sup>3</sup> Formerly schooner-yacht Haze.

<sup>4</sup> Formerly a barkentine Wrestler.  
<sup>5</sup> Formerly a Nicaraguan barkentine Wrestler.  
<sup>6</sup> Formerly cutter-yacht Zigeuner.

<sup>7</sup> Formerly steamer Santo Domingo.  
<sup>†</sup> Formerly Spanish schooner Ysabela.  
<sup>†</sup> Composite.

---

---

**PART II.**

---

**ALPHABETICAL LIST**

**OF**

**MERCHANT STEAM VESSELS OF THE UNITED STATES.**

---

**1913.**

# ALPHABETICAL LIST

## OF

### MERCHANT STEAM VESSELS OF THE UNITED STATES.

(Steel vessels in SMALL CAPITALS, iron vessels in *italics*.)

#### ABBREVIATIONS:

Ga. s.—gas screw.  
Ga. p.—gas side-wheel.  
\*Ga. p.—gas stern-wheel.  
St. s.—steam screw.

St. p.—steam side-wheel.  
\*St. p.—steam stern-wheel.  
St. c.—steam catamaran.  
El. s.—electric screw.

y.—yacht.  
⊙=equipped with wireless apparatus.

**Abbreviations for service column.**—Pas., passenger; Frt., freight; Tow., towing; Fer., ferry; Cbl., cable; Cnl., canal; Ctl., cattle; Drg., dredge; Elr., elevator; Frb., fire boat; Fsh., fishing; Lgt., lighter; Msc., miscellaneous; Oys., oyster; Plt., patrol; Pld., pile driver; Plt., pilot boat; Pol., police boat; Prs., prospecting; Ten., tender; Wat., water boat; Whl., whaling; Wrk., wrecking; Yct., yacht.  
"Rebuilt," followed by year, indicates that year of building is unknown.

Official No.	Signal letters.	Rig.	Name of vessel.	Gross tonnage.	Net tonnage.	Length.	Breadth.	Depth.	Service.	Crew.	Indicated horsepower.	When built.	Where built.	Home port (where permanent document issues).
			<b>A.</b>			<i>Feet.</i>	<i>Feet.</i>	<i>Feet.</i>						
204340		St. s.	A. ....	26	17	53.0	11.6	6.0	Pas.	4	100	1907	New York, N. Y.	New York, N. Y.
201921		St. c.	A. BALDWIN	199	199	127.0	58.9	7.5	Fer.	11	280	1905	Jeffersonville, Ind.	New Orleans, La.
200821		Ga. s.	A. Booth	14	10	50.7	11.7	3.6	Frt.	1	1	1904	Astoria, Oreg.	Astoria, Oreg.
107480		Ga. s.	A. Foster	93	85	79.5	24.0	5.5	Frt.	3	3	1890	Fremont, Ohio	Sandusky, Ohio.
106584		St. s.	A. Gillis	11	7	53.6	14.4	3.5	Frt.	1	1	1888	Somerset County, Md.	Tappahannock, Va.
208649		Ga. s.	A. Lincoln	15	14	38.4	12.2	5.5	Fsh.	1	27	1911	Ketchikan, Alaska.	Ketchikan, Alaska.
106710		St. s.	A. McVittie	2,046	1,552	240.0	42.0	23.4	Frt.	18	800	1890	Detroit, Mich.	Ogdensburg, N. Y.
204243		*Ga. p.	A. I.	14	6	60.4	13.7	3.0	Tow.	3	3	1907	Houma, La.	Brashear, La.
106781		Ga. s.	A. Rasmussen	9	8	58.0	15.8	2.4	Msc.	6	6	1890	Tilghmans Island, Md.	Newport News, Va.
211106		St. s.	A. J.	16	11	61.6	14.8	3.0	Msc.	4	4	1913	Newbern, N. C.	Newbern, N. C.
203698		*Ga. p.	A. W.	7	7	36.0	9.0	2.0	Pas.	1	1	1906	Paducah, Ky.	Paducah, Ky.
106652		St. p.	A. Wehrle, jr.	421	291	148.2	26.5	9.0	Pas.	14	385	1889	Sandusky, Ohio.	Sandusky, Ohio.
200255		Ga. s.	A. Woodall	92	65	97.6	22.8	6.5	Frt.	5	85	1903	Cambridge, Md.	Baltimore, Md.
207074		St. s.	A. A. AUGUSTUS	6,390	4,869	504.0	54.0	30.0	Frt.	22	1,760	1909	Lorain, Ohio.	Cleveland, Ohio.
105938		St. s.	A. A. Bellinger	14	7	43.6	12.2	6.0	Tow.	1	1	1880	Buffalo, N. Y.	Buffalo, N. Y.
203531	L. C. N. B.	St. s.	A. A. RAVEN	2,458	1,608	247.0	43.7	26.5	Frt.	28	1	1912	Ecorse, Mich.	Philadelphia, Pa.
201761		Ga. s.	A. A. Low	12	10	40.2	9.3	3.9	Msc.	1	1	1903	College Point, N. Y.	New York, N. Y.
209623		Ga. s.	A. B. C	19	8	59.0	17.0	2.7	Oys.	1	1	1904	Lockport, La.	Brashear, La.
209623		St. s.	A. B. Carpenter	141	82	97.8	23.8	9.0	Fsh.	6	250	1912	Winslow, Wash.	Pt. Townsend, Wash.
107037		St. s.	A. B. Covington	56	31	63.6	17.4	7.2	Tow.	4	4	1893	Washington, N. C.	Norfolk, Va.
210903		Ga. s.	A. B. Johnson	13	6	45.1	10.1	4.1	Oys.	1	1	1912	Norfolk, Va.	Do.
105994		St. s.	A. C. Adams	41	20	62.8	16.0	9.0	Tow.	5	5	1881	Buffalo, N. Y.	Duluth, Minn.
107294		St. s.	A. C. Brown	22	15	48.0	15.5	5.2	Pas.	2	2	1897	Tottenville, N. Y.	New York, N. Y.
107541		Ga. s.	A. C. D.	14	13	39.4	14.0	3.7	Oys.	3	16	1900	South Boston, Mass.	Providence, R. I.
205393		Ga. s.	A. C. Frazer	30	19	49.3	17.6	5.4	Oys.	2	60	1908	Port Jefferson, N. Y.	New York, N. Y.
106411		*St. p.	A. C. Freese	205	175	119.0	27.5	4.5	Frt.	19	200	1886	San Francisco, Cal.	San Francisco, Cal.
106474		Ga. s.	A. C. Pierce	36	24	54.0	15.5	5.2	Frt.	2	2	1887	Schewang, Mich.	Grand Haven, Mich.
106518		St. s.	A. C. Rose	150	75	100.0	22.0	9.6	Tow.	17	380	1888	Philadelphia, Pa.	Baltimore, Md.
105469		St. s.	A. C. Sumner	68	34	78.5	19.0	7.8	Tow.	4	4	1874	Brooklyn, N. Y.	New York, N. Y.
201837		Ga. s.	A. C. Tresselt	12	12	37.0	14.0	4.0	Pas.	1	1	1905	Atlantic City, N. J.	Somers Point, N. J.
200181	K. S. P. V.	St. s.	A. D. DAVIDSON	1,640	987	241.0	41.1	18.8	Pas.	25	650	1903	Wyandotte, Mich.	Duluth, Minn.
211083		St. s.	A. D. MACTier	1,706	1,059	244.0	43.0	21.8	Frt.	18	1	1913	do.	Ogdensburg, N. Y.
107119		Ga. s.	A. D. Smith	12	8	31.6	9.6	3.2	Tow.	2	2	1894	Key West, Fla.	Key West, Fla.
204733		*St. p.	A. E. Chappell	122	122	116.9	24.8	5.4	Frt.	9	9	1907	Macon, Ga.	Brunswick, Ga.
206534		*Ga. p.	A. E. Kenney	12	10	66.0	9.6	2.0	Frt.	1	12	1909	Grantsville, W. Va.	Wheeling, W. Va.
203126		St. s.	A. E. NETTLETON	6,286	5,006	525.0	55.3	32.0	Frt.	22	1,800	1908	Wyandotte, Mich.	Oswego, N. Y.
107778		St. s.	A. E. STEWART	3,943	3,049	356.0	50.0	28.0	Frt.	21	1,800	1902	West Bay City, Mich.	Detroit, Mich.
107816		Ga. s.	A. E. Vreeland	21	12	43.0	15.9	4.4	Oys.	2	2	1902	Stratford, Conn.	Patchogue, N. Y.
105796		St. p.	A. F. Beach	173	120	88.0	43.0	9.2	Fer.	5	200	1878	Athens, N. Y.	Albany, N. Y.
1853		St. s.	A. F. Kappella	22	11	55.0	13.0	4.9	Tow.	5	5	1868	Philadelphia, Pa.	Boothbay, Me.
157374		St. s.	A. F. Merrell	31	15	54.6	13.9	5.5	Oys.	4	4	1893	South Norwalk, Conn.	New York, N. Y.
203303		St. s.	A. G. Bigelow	40	27	74.0	20.4	6.0	Tow.	6	6	1906	Seranton, Miss.	Cedar Keys, Fla.
107738		St. s.	A. G. BROWER	3,582	2,778	346.0	48.2	24.0	Pas.	21	539	1902	Chicago, Ill.	Oswego, N. Y.
106645		St. s.	A. G. Lindsay	1,085	587	196.0	37.6	14.4	Pas.	21	470	1889	Detroit, Mich.	Pt. Townsend, Wash.
206545		St. s.	A. G. Prentiss	46	25	68.8	17.2	7.3	Pas.	3	150	1912	Kennebunk, Me.	Saco, Me.
100905		Ga. s.	A. G. Stirling	13	9	50.0	16.2	4.0	Oys.	2	2	1891	Pocomoke City, Md.	Norfolk, Va.
211292		Ga. s.	A. H. J.	9	8	38.0	9.8	4.0	Pas.	1	1	1912	Elk Rapids, Mich.	Grand Haven, Mich.

<sup>1</sup>Formerly st. s. Dexter K. Cole.



MERCHANT STEAM VESSELS OF THE UNITED STATES—Continued.

Official No.	Signal letters.	Rig.	Name of vessel.	Gross tonnage.	Net tonnage.	Length.	Breadth.	Depth.	Service.	Crew.	Indicated horsepower.	When built.	Where built.	Home port (where permanent document issues).
107798		St. s.	A. H. Payson	158	93	109.5	24.0	12.0	Tow.	6	800	1902	Oakland, Cal.	San Francisco, Cal.
107248		St. s.	A. J. Beardsley	96	60	80.9	18.0	8.5	Tow.	2		1896	Bridgeport, Conn.	Paducah, Ky.
105172		St. s.	A. J. Hoole	21	12	49.7	12.2	6.0	Tow.	2		1872	Buffalo, N. Y.	Perth Amboy, N. J.
107518		*St. p.	A. J. Johnson	57	35	72.2	21.4	3.5	Pas.	11		1899	Clearrun, N. C.	Wilmington, N. C.
210143		Ga. s.	A. J. McIntosh	78	65	55.1	16.4	5.9	Frt.	5	100	1912	Bayonne, N. J.	Baltimore, Md.
201770		*St. p.	A. J. Whitley	72	72	89.8	18.0	3.2	Pas.	8		1905	Rock Island, Ill.	Dubuque, Iowa.
106947		St. s.	A. M. Bramell	34	17	55.2	15.0	6.0	Tow.	4		1892	Bordentown, N. J.	Camden, N. Y.
207304		St. s.	A. M. BYERS	6,364	4,841	504.0	54.0	30.0	Frt.	22	1,760	1910	Cleveland, Ohio.	Duluth, Minn.
107836		St. c.	A. M. HALLIDAY	207	207	121.0	59.0	7.7	Fer.	9	450	1903	Jeffersonville, Ind.	New Orleans, La.
105239		St. s.	A. M. Hathaway	217	108	146.4	18.6	10.8	Fsh.	24		1873	Fall River, Mass.	Greenport, N. Y.
203714		St. s.	A. M. SCOTT	168	108	150.9	26.0	5.8	Tow.	11		1906	Charleston, W. Va.	Kansas City, Mo.
206565	L. C. H. K.	St. s.	A. M. Simpson	774	465	193.0	42.5	13.6	Frt.	21	600	1911	North Bend, Ore.	San Francisco, Cal.
105021		St. s.	A. M. Smith	37	18	69.4	16.5	6.4	Tow.	5		1871	Philadelphia, Pa.	Hartford, Conn.
106322		Ga. s.	A. M. Smith	16	15	49.0	15.5	3.4	Frt.	1		1884	Northport, N. Y.	Patchogue, N. Y.
127391		St. s.	A. M. STEWART	49	34	56.4	15.6	8.7	Fer.	2		1899	Buffalo, N. Y.	New York, N. Y.
211358		Ga. s.	A. & N. O. T. CO. BARGE No. 1.	416	316	200.0	32.0	8.5	Frt.	6	150	1913	Violet, La.	New Orleans, La.
211359		Ga. s.	A. & N. O. T. CO. BARGE No. 2.	416	316	200.0	32.0	8.5	Frt.	6	150	1913	.....do.....	Do.
211360		Ga. s.	A. & N. O. T. CO. BARGE No. 3.	416	316	200.0	32.0	8.5	Frt.	6	150	1913	.....do.....	Do.
208902		*Ga. p.	A. O. D.	10	8	45.2	12.0	2.5	Tow.	1	8	1903	Sistersville, W. Va.	Wheeling, W. Va.
106889		Ga. s.	A. P. GORMAN	12	7	52.5	14.3	3.8	Oys.	6		1891	St. Peters, Md.	Tappahannock, Va.
106414		Ga. s.	A. P. Parkhurst	12	12	40.5	13.0	4.5	Fsh.	3		1886	Gloucester, Mass.	Waldoboro, Me.
203726		*St. p.	A. R. Budd	149	149	145.2	26.7	5.2	Tow.	12		1906	Marietta, Ohio	Pittsburgh, Pa.
106071		St. s.	A. R. Colborn	251	154	129.9	27.7	9.5	Frt.	5	240	1882	Saugatuck, Mich.	Port Huron, Mich.
107659		St. p.	A. R. Heath	48	42	73.0	18.4	4.1	Pas.	6		1901	.....do.....	Grand Haven, Mich.
208452		Ga. s.	A. S. Danes	6	5	29.2	12.3	2.9	Fsh.	1	12	1911	Patchogue, N. Y.	Patchogue, N. Y.
106150		Ga. s.	A. T. Gilford	86	58	82.6	22.5	8.1	Whl.	13		1883	Essex, Mass.	Stamford, Conn.
1930		Ga. s.	A. T. Haynes	31	24	49.0	18.0	5.0	Frt.	1		1869	Tremont, Me.	Lubec, Me.
105145		St. s.	A. T. Serrell	49	24	75.0	17.4	8.3	Fsh.	17		1871	Bordentown, N. J.	Newport, R. I.
106119		Ga. s.	A. V. Mace	6	6	43.0	10.0	3.0	Frt.	6		1882	Dorchester County, Md.	Crisfield, Md.
106025		St. s.	A. W. Cotton	92	48	81.0	18.0	10.0	Tow.	5		1881	Buffalo, N. Y.	Duluth, Minn.
209271		St. s.	A. W. Luelke	52	35	61.7	15.0	8.1	Fsh.	6	60	1911	Sturgeon Bay, Wis.	Milwaukee, Wis.
106377		Ga. s.	A. W. Ruark	15	7	56.3	14.5	3.7	Msc.	1		1885	Madison, Md.	Newport News, Va.
201133		St. s.	A. W. Smith	64	44	79.4	18.6	8.0	Tow.	5		1904	Athens, N. Y.	New York, N. Y.
107339		St. s.	*A. W. Sterrett	204	139	99.8	21.2	6.7	Frt.	12	75	1898	Seattle, Wash.	Tacoma, Wash.
105988		Ga. s.	A. W. Walling	10	9	34.6	13.0	3.0	Pas.	1		1881	Keyport, N. J.	New York, N. Y.
107409		St. s.	A. A. C. Tessler	30	15	58.7	13.9	7.4	Fsh.	6		1898	Milwaukee, Wis.	Milwaukee, Wis.
211345	L. D. B. R.	St. s.	A. Brooke Taylor	295	159	146.0	23.3	11.0	Tow.	28	500	1913	Wilmington, Del.	Wilmington, Del.
106204		Ga. s.	A. and W. Manee	11	7	34.0	15.1	3.9	Msc.	1		1883	Tottenville, N. Y.	New York, N. Y.
210684		Ga. p.	Abalone	33	30	52.4	12.5	6.2	Yct.	3	45	1912	New York, N. Y.	Do.
211180		*Ga. y.	Abalone	9	7	37.0	8.0	3.8	Pas.	2	14	1913	Chattanooga, Tenn.	Chattanooga, Tenn.
107396		St. y.	Abbeccarl	15	34	86.0	15.5	7.5	Yct.	5		1898	Fall River, Mass.	Fall River, Mass.
201076		Ga. s.	Abbie	58	9	53.0	12.8	5.5	Frt.	2		1904	Roque Bluff, Me.	Eastport, Me.
203922		Ga. y.	Abbie IV	21	18	50.1	12.0	7.2	Yct.	2	25	1908	Stamford, Conn.	New York, N. Y.
106064		St. s.	Abbott Collin	68	34	67.0	22.8	5.5	Frt.	4		1882	East Boston, Mass.	Gloucester, Mass.
106139		Ga. s.	Abenwill	12	10	34.5	15.0	3.9	Pas.	1		1882	City Island, N. Y.	New York, N. Y.
107393	K. P. F. D.	St. s.	Aberdeen	499	394	169.8	34.2	11.8	Pas.	17	425	1899	Aberdeen, Wash.	San Francisco, Cal.
203443		Ga. s.	Aberdeen	14	9	50.6	13.8	3.0	Pas.	1		1906	Hoquiam, Wash.	Pt. Townsend, Wash.
209852	L. C. J. S.	St. s.	ABERDEEN	116	59	88.0	19.0	11.5	Fsh.	10	370	1912	Seattle, Wash.	Seattle, Wash.
141532		*St. p.	Abigail	225	225	170.0	33.0	5.0	Pas.	20	285	1898	Pittsburgh, Pa.	Evansville, Ind.
204588		St. s.	ABNER C. HARDING	98	34	74.0	20.0	11.6	Tow.	7	1,000	1907	Chicago, Ill.	Duluth, Minn.
202876		St. s.	ABRAHAM STEARN	6,657	5,140	525.0	55.0	31.0	Frt.	26	1,760	1906	Superior, Wis.	Cleveland, Ohio.
105946		St. s.	Abram P. Skidmore	73	36	81.0	18.4	8.3	Tow.	9		1880	Kingston, N. Y.	New York, N. Y.
1273		Ga. s.	Abram S. Bird	14	9	39.2	13.9	4.3	Frt.	1		1849	Great Egg Harbor, N. J.	Norfolk, Va.
200103	J. M. B. P.	St. s.	ABRAM S. HEWITT	223	151	110.0	24.4	12.6	Frb.	8	520	1903	Camden, N. J.	New York, N. Y.
105235		Ga. s.	Acapulco	2,572	1,759	290.0	40.0	20.0	Pas.	65	1,750	1873	Wilmington, Del.	Do.
201223		Ga. s.	Accomac	13	9	46.2	10.0	2.2	Oys.	2		1904	Greenbackville, Va.	Chincoteague, Va.
211043		Ga. y.	Achelous	43	34	68.4	14.0	6.5	Yct.	4	70	1911	East Greenwell, R. I.	New York, N. Y.
106843		St. s.	Acme	128	103	94.0	17.5	8.7	Cnl.	5	75	1891	Lockport, N. Y.	Do.
107622	K. Q. P. F.	St. s.	Acme	416	269	154.0	34.0	11.5	Frt.	19	400	1901	Alameda, Cal.	San Francisco, Cal.
208183		*Ga. p.	Acme	6	6	60.0	8.0	1.8	Tow.	1	8	1910	Grantsville, W. Va.	Wheeling, W. Va.
211362		Ga. s.	Acme	23	21	60.0	14.0	3.2	Frt.	1	18	1913	Florence, Ore.	Coos Bay, Ore.
202896		*St. p.	Acorn	60	60	80.0	20.0	4.0	Pas.	4		1905	Davenport, Iowa	Rock Island, Ill.
203322		*Ga. p.	Acorn	13	10	74.0	13.8	1.5	Tow.	2	50	1911	Sistersville, W. Va.	Wheeling, W. Va.
105058		Ga. s.	Active	6	5	35.0	13.5	3.4	Frt.	1		1871	Norwalk, Conn.	Norfolk, Va.
105519		Ga. s.	Active	25	24	50.0	16.5	5.0	Frt.	2		1875	Keyport, N. J.	Bridgeport, Conn.
103622		St. s.	Active	28	14	57.9	15.9	6.8	Tow.	4		1880	Boston, Mass.	Boston, Mass.
105944		Ga. s.	Active	9	8	34.4	13.2	4.8	Fsh.	2		1880	New Shoreham, R. I.	Newport, R. I.
105489		St. s.	Active	73	41	90.6	16.0	7.0	Fsh.	6		1887	New Greta, N. J.	Tappahannock, Va.
105586		St. s.	Active	77	58	64.8	16.8	5.7	Fsh.	6		1888	Port Jefferson, N. Y.	Cold Spring, N. Y.
107912		St. s.	Active	60	30	69.0	18.0	8.5	Tow.	6		1892	Philadelphia, Pa.	Philadelphia, Pa.
107172		Ga. s.	Active	22	19	49.6	14.6	4.6	Oys.	5	20	1895	East Providence, R. I.	Providence, R. I.
107179		Ga. s.	Active	14	14	41.4	14.6	5.6	Fsh.	2		1895	Essex, Mass.	Provincetown, Mass.
107448		St. s.	Active	57	34	73.8	18.1	7.5	Tow.	6		1899	Tacoma, Wash.	Seattle, Wash.

1 Formerly st. s. C. Persons Sons.

2 Formerly st. s. Anna E. Fay.

3 Formerly \*St. p. Lucille Nowland.

## MERCHANT STEAM VESSELS OF THE UNITED STATES—Continued.

Official No.	Signal letters.	Rtg.	Name of vessel.	Gross tonnage.	Net tonnage.	Length.	Breadth.	Depth.	Service.	Crew.	Indicated horsepower.	When built.	Where built.	Home port (where permanent document issues).
						Feet.	Feet.	Feet.						
205975		Ga. s.	Active	39	26	58.0	15.6	6.1	Fsh.	8	20	1909	Tacoma, Wash.	Tacoma, Wash.
208672		Ga. s.	Active	14	12	40.6	11.0	3.8	Fsh.	1	20	1911	Kasaan, Alaska	Ketchikan, Alaska
200073		Ga. s.	Active	8	7	30.0	8.6	2.9	Fsh.	3	8	1900	Grand Haven, Mich.	Milwaukee, Wis.
200089		Ga. s.	Active	8	7	30.2	9.2	2.8	Fsh.	3	18	1905	Jackson Harbor, Wis.	Do.
210294		Ga. s.	Active	14	10	42.7	12.4	4.2	Frt.	1	50	1912	San Francisco, Cal.	Do.
211393		Ga. s.	Active	10	7	32.0	10.3	3.4	Fsh.	5	16	1913	Tracyton, Wash.	San Francisco, Cal.
107747		Ga. s.	Actor	30	17	54.3	16.8	7.8	Fsh.	6	1902	Gloucester, Mass.	Gloucester, Mass.	
201259		St. y.	Actus.	99	57	107.7	15.0	8.9	Frt.	11	1,050	1907	Boston, Mass.	Boston, Mass.
106187		Ga. s.	Ada	16	16	50.9	14.6	3.0	Yct.	2	1883	Prince George County, Md	Richmond, Va.	
107583		St. s.	Ada	35	23	54.7	16.0	7.1	Tow.	3	1900	Madison, Md.	Baltimore, Md.	
206198		Ga. s.	Ada	13	9	41.0	11.0	3.4	Tow.	1	20	1909	Jacksonville, Fla.	Jacksonville, Fla.
206535		*Ga. p.	Ada	8	8	40.5	8.0	3.0	Pas.	1	5	1909	High Bridge, Ky.	Cincinnati, Ohio.
211130		Ga. s.	Ada	15	10	37.6	10.9	5.4	Fsh.	2	20	1913	Seattle, Wash.	Seattle, Wash.
1324		Ga. s.	Ada Adelia	18	17	48.0	16.7	4.5	Frt.	2	1866	Eastport, Me.	Eastport, Me.	
107410		Ga. s.	Ada Ballinger	14	10	49.2	15.9	6.4	Msc.	2	1898	Alexandria, Va.	Alexandria, Va.	
105601		Ga. s.	Ada Bell	17	14	38.7	15.4	6.0	Fsh.	2	1876	Noank, Conn.	Stonington, Conn.	
203694		*Ga. p.	Ada Bell	50	50	100.2	24.0	3.1	Pas.	4	1906	Mules Head Landing, S. Dak.	Sioux City, Iowa.	
208608		Ga. s.	Ada Groah	5	5	25.3	7.8	7.2	Pas.	1	7	1911	Creswell, N. C.	Elizabeth City, N. C.
107660		Ga. s.	Ada May	6	6	23.9	10.4	5.6	Fsh.	2	1901	Bremen, Me.	Portland, Me.	
201157		Ga. s.	Ada May	14	11	39.9	13.9	6.7	Frt.	2	1904	Eastport, Me.	Eastport, Me.	
201656		Ga. s.	Ada May	8	8	32.0	12.5	3.5	Pas.	1	1904	Port Republic, N. J.	Somers Point, N. J.	
201992		Ga. s.	Ada May	10	5	36.5	8.0	2.0	Pas.	1	12	1905	St. Petersburg, Fla.	Key West, Fla.
105705		Ga. s.	Ada McCune	34	29	58.0	20.0	4.3	Frt.	1	1877	San Francisco, Cal.	San Francisco, Cal.	
208221		*Ga. p.	Ada No. 2	6	6	51.3	8.0	2.4	Frt.	1	12	1905	Portland, Ohio	Cincinnati, Ohio.
106110		Ga. s.	Ada Velma	18	13	43.4	15.4	4.6	Oys.	2	1882	Northport, N. Y.	Newport, R. I.	
106396		Ga. s.	Ada C. Shull	34	21	67.0	21.0	5.8	Oys.	3	1888	Solomons Island, Md.	New Haven, Conn.	
106335		Ga. s.	Adalaide T.	9	8	34.4	13.2	3.8	Fsh.	2	1885	Greenport, N. Y.	Greenport, N. Y.	
201958		Ga. s.	Adaline	5	5	35.2	11.2	3.1	Msc.	2	1905	Crisfield, Md.	Key West, Fla.	
200313		*St. p.	Adam Given	48	48	71.0	20.0	4.0	Tow.	5	1900	Sioux City, Iowa.	St. Joseph, Mo.	
205239		St. s.	ADAM E. CORNELIUS	4,900	3,736	420.0	52.0	24.0	Frt.	21	1,800	1908	St. Clair, Mich.	Buffalo, N. Y.
106832		St. s.	Adamant	141	112	92.2	17.4	9.7	Frt.	3	75	1891	Lockport, N. Y.	Albany, N. Y.
107106		St. s.	Adamant Plaster	24	16	52.8	15.9	4.2	Frt.	3	1894	New Haven, Conn.	New Haven, Conn.	
205221		Ga. s.	Adda B.	8	8	26.0	11.4	2.4	Pas.	2	10	1908	Cape May Court House, N. J.	Somers Point, N. J.
107114		Ga. s.	Addie	5	5	23.8	11.7	3.5	Fsh.	0	1894	New Bedford, Mass.	Barnstable, Mass.	
204275		Ga. s.	Addie	6	6	23.9	11.2	4.2	Fsh.	1	1907	Osterville, Mass.	Chatham, Mass.	
207681		Ga. s.	Addie	7	6	34.9	12.5	4.0	Pas.	2	10	1904	Georgetown, S. C.	Georgetown, S. C.
107057		Ga. s.	Addie G.	8	7	29.2	12.3	4.8	Fsh.	1	1893	Southport, Me.	Damariscotta, Me.	
205162		*Ga. p.	Addie Lester	15	10	41.2	13.1	2.1	Frt.	1	14	1908	Newport, Ark.	Memphis, Tenn.
106419		St. s.	Addie Richardson	14	10	45.1	11.7	3.8	Tow.	1	1886	Monmouth Beach, N. J.	New York, N. Y.	
106356		St. s.	Addie V.	21	11	57.7	14.5	5.8	Oys.	3	1885	Bayville, N. Y.	Bridgeport, Conn.	
204732		Ga. s.	Addie V.	7	5	27.1	8.0	2.8	Pas.	0	1907	Aberdeen, Wash.	Pt. Townsend, Wash.	
107555		St. s.	Addie Wade	98	67	80.4	20.4	7.0	Frt.	5	1902	Saugateck, Mich.	Milwaukee, Wis.	
105823		Ga. s.	Addie and Hattie	20	19	49.7	14.8	5.7	Frt.	2	1878	Bath, Me.	Boston, Mass.	
205624		St. s.	Addie L. Lowndes	131	89	88.4	26.5	9.1	Oys.	6	150	1908	Tottenville, N. Y.	Bridgeport, Conn.
207618		*Ga. p.	Ado City	7	7	51.0	8.5	2.0	Pas.	2	15	1910	Polsgrove, Ky.	Louisville, Ky.
202589		Ga. s.	Adel	8	6	35.2	8.4	2.9	Pas.	1	1905	Marshfield, Oreg.	Coos Bay, Oreg.	
6822		St. s.	*Adelaide	184	125	117.6	18.6	9.2	Fsh.	28	300	1874	Noank, Conn.	Tappahannock, Va.
25090		St. s.	Adelaide	61	30	71.0	18.0	7.0	Tow.	4	1864	Bordentown, N. J.	New York, N. Y.	
75820		St. p.	*Adelaide	355	212	140.2	44.2	9.7	Pas.	12	485	1875	Greenpoint, N. Y.	Camden, N. J.
107559		Ga. s.	Adelaide	14	12	45.6	12.0	4.0	Tow.	3	1900	Paulsboro, N. J.	Washington, D. C.	
10888		Ga. s.	Adele	15	14	43.0	14.0	3.0	Oys.	1	1900	Old River, Tex.	Galveston, Tex.	
107826		Ga. p.	Adele	19	14	48.0	12.3	2.6	Pas.	2	1903	Amityville, N. Y.	Patchogue, N. Y.	
25254	K. B. N. D.	St. y.	*Adelente	141	71	125.6	20.6	10.0	Yct.	16	500	1883	Chester, Pa.	New York, N. Y.
209082		Ga. s.	Adelheid	12	12	34.0	10.0	5.0	Pas.	1	10	1911	Port Republic, N. J.	Somers Point, N. J.
106867		Ga. s.	Adelia	6	5	31.0	13.8	3.2	Msc.	1	1891	Bellport, N. Y.	Somers Point, N. Y.	
106473		Ga. s.	Adelia Ockers	7	6	29.8	13.5	3.2	Fsh.	1	1883	Bayport, N. Y.	Do.	
107744		Ga. s.	Adeline	10	7	36.4	13.0	3.0	Msc.	1	1900	Somers Point, N. J.	Somers Point, N. J.	
204634		Ga. s.	Adeline	7	6	34.0	9.4	3.0	Pas.	1	24	1907	Astoria, Oreg.	Astoria, Oreg.
210768	L. C. Q. W.	St. s.	ADELINE SMITH	2,168	1,248	288.8	44.6	19.0	Frt.	29	1,800	1912	Newport News, Va.	Minneapolis, Minn.
201635		St. s.	Adelle	46	25	71.5	18.6	6.9	Frt.	5	1904	Newbern, N. C.	Newbern, N. C.	
208834		Ga. s.	Adelphus	31	21	56.2	13.1	6.8	Frt.	2	60	1911	Seattle, Wash.	Pt. Townsend, Wash.
210176		Ga. y.	Adios	9	8	35.0	10.4	3.8	Yct.	0	9	1910	Detroit, Mich.	Detroit, Mich.
107230		St. p.	Adlrondack	3,644	2,848	388.2	50.0	12.1	Pas.	100	4,000	1896	Brooklyn, N. Y.	New York, N. Y.
105179		Ga. s.	Admiral	28	24	57.6	17.3	5.1	Oys.	6	1872	New Brunswick, N. J.	Do.	
105906		St. s.	Admiral	107	63	80.0	22.5	8.2	Frt.	6	356	1880	Brooklyn, N. Y.	Do.
106523		Ga. s.	Admiral	27	26	51.5	20.0	5.4	Fsh.	4	1888	San Francisco, Cal.	San Francisco, Cal.	
106921	K. L. P. M.	St. y.	*Admiral	123	68	117.7	19.1	9.9	Yct.	16	350	1892	East Providence, R. I.	New York, N. Y.
110462		St. s.	Admiral	71	48	72.0	18.3	8.6	Tow.	5	1881	Newburgh, N. Y.	Do.	
200045		St. s.	Admiral	68	39	86.5	18.6	5.8	Frt.	3	1903	Wilmington, Del.	Camden, N. J.	
200695		Ga. s.	Admiral	14	12	43.7	16.9	2.8	Msc.	1	1904	Patchogue, N. Y.	Greenport, N. Y.	
203284		*Ga. p.	Admiral	18	18	48.5	10.0	2.6	Tow.	0	1906	Terre Haute, Ind.	Evansville, Ind.	

1 Formerly st. y. Halawa.

2 Formerly st. s. Daisy.

3 Formerly st. s. Union.

4 Formerly st. p. J. Putnam Bradlee.

5 Formerly st. y. (a) Utowana.

6 Formerly st. y. (b) Oneida.

7 Formerly st. y. (a) Admiral.

8 Formerly st. y. (b) Red Cross.

9 Formerly st. s. Robert Burnett.

MERCHANT STEAM VESSELS OF THE UNITED STATES—Continued.

Official No.	Signal letters.	Rtg.	Name of vessel.	Gross tonnage.	Net tonnage.	Length.	Breadth.	Depth.	Service.	Crew.	Indicated horsepower.	When built.	Where built	Home port (where permanent document issues).
						Feet.	Feet.	Feet.						
20450		*St. p.	Admiral	49	31	76.2	23.5	4.0	Pld.	11	75	1906	Wabasha, Minn.	St. Paul, Minn.
20453		Ga. s.	Admiral	17	11	41.3	16.0	4.1	Pas.	2	25	1912	Tottenville, N. Y.	Patchogue, N. Y.
21113		Ga. s.	Admiral	35	19	63.6	16.1	7.8	Frt.	2	65	1913	East Boothbay, Me.	Boothbay, Me.
107376		Ga. s.	Admiral Dewey	5	5	23.2	10.9	3.3	Msc.	1		1898	Edgartown, Mass.	Newport, R. I.
107388		Ga. s.	Admiral Dewey	14	9	46.0	12.6	5.7	Pas.	1		1898	Ballard, Wash.	Pt. Townsend, Wash.
107392		*St. p.	Admiral Dewey	137	87	120.0	26.0	3.5	Pas.	13		1898	Brownsville, Pa.	Pittsburgh, Pa.
107417	K. N. R. S.	St. s.	ADMIRAL DEWEY	2,104	1,336	280.0	36.1	22.7	Frt.	50	2,560	1898	Philadelphia, Pa.	Perth Amboy, N. J.
107522		St. s.	ADMIRAL DEWEY	152	103	95.7	21.0	11.5	Tow.	6	900	1900	Port Richmond, N. Y.	New York, N. Y.
107425	K. N. S. W.	St. s.	ADMIRAL FARRAGUT	2,141	1,361	280.0	36.1	22.7	Frt.	56	2,560	1898	Philadelphia, Pa.	Perth Amboy, N. J.
107419	K. N. S. B.	St. s.	ADMIRAL SAMPSON	2,262	1,432	280.0	36.1	22.7	Pas.	64	2,560	1898	Philadelphia, Pa.	Perth Amboy, N. J.
107423	K. N. S. Q.	St. s.	ADMIRAL SCHLEY	2,104	1,336	280.0	36.1	22.7	Pas.	53	2,560	1898	do.	Do.
107713		Ga. s.	Admiral Schley	22	17	56.0	16.0	5.4	Fsh.	6	4	1901	Atlantic City, N. J.	Somers Point, N. J.
20604		Ga. s.	Admiralty	46	31	69.5	16.0	6.4	Fsh.	4	80	1912	Seattle, Wash.	Portland, Oreg.
208761		Ga. s.	Adolph	9	9	35.0	8.4	4.6	Pas.	2	18	1909	Cairo, Ill.	Cairo, Ill.
7111		St. p.	Adonis	485	365	172.4	28.0	8.5	Pas.	17		1863	Jersey City, N. J.	New York, N. Y.
107742		St. s.	Adonis	40	27	57.7	17.2	6.9	Tow.	4		1902	Athens, N. Y.	Marblehead, Mass.
200086	K. S. P. B.	Ga. y.	Adra	99	88	93.0	24.1	8.8	Yct.	7		1893	Baltimore, Md.	New York, N. Y.
204816		St. s.	ADRIATIC	113	76	78.0	20.0	10.0	Tow.	6	300	1907	Philadelphia, Pa.	Philadelphia, Pa.
204726		St. s.	ADRIATIC	4,945	3,605	420.0	52.0	28.0	Frt.	20	1,600	1907	Lorain, Ohio	Cleveland, Ohio.
204075		Ga. s.	Adriatic	17	11	39.4	12.7	4.5	Fsh.	7	20	1910	Tacoma, Wash.	Tacoma, Wash.
92867	K. P. H. M.	Ga. y.	Adrienne	37	25	69.7	12.7	7.6	Yct.	2		1898	Brooklyn, N. Y.	Brunswick, Ga.
155377		St. s.	Adroit	92	63	94.0	23.2	6.3	Fsh.	27		1900	Pocomoke City, Md.	Greenport, N. Y.
201712	K. T. Q. N.	Ga. y.	Adroit	32	22	67.3	12.0	5.3	Yct.	4		1905	New York, N. Y.	New York, N. Y.
204622	K. W. J. D.	St. y.	ADROIT	147	100	138.8	15.5	10.3	Yct.	10		1907	do.	Do.
106145	K. B. D. J.	St. s.	Advance	2,604	1,650	295.0	38.4	23.4	Pas.	66	1,600	1893	Chester, Pa.	Do.
107469		St. s.	Advance	54	36	69.0	16.8	6.1	Pas.	4		1899	Poulsbo, Wash.	Tacoma, Wash.
207763		*St. p.	Advance	98	80	120.0	23.0	4.0	Pas.	20	146	1902	Dubuque, Iowa	Kansas City, Mo.
201949		Ga. p.	Advance	8	8	39.0	6.5	2.0	Pas.	4		1904	Stephensport, Ky.	Morgan City, La.
203964		Ga. s.	ADVANCE	12	11	35.8	8.0	3.0	Msc.	4	24	1904	Chicago, Ill.	Chicago, Ill.
204307		Ga. s.	Advance	11	9	29.7	12.3	4.6	Pas.	2		1907	Steinway, N. Y.	New York, N. Y.
204838		St. s.	Advance	19	13	39.2	12.6	4.0	Pas.	2		1907	Hoquiam, Wash.	Pt. Townsend, Wash.
208462		St. s.	Advance	167	113	107.5	22.7	11.9	Tow.	9	600	1911	Solomons Island, Md.	Washington, D. C.
205756		Ga. s.	Advance	17	12	40.0	12.2	4.2	Pas.	1		1908	Seattle, Wash.	Seattle, Wash.
105737		Ga. s.	Adventure	6	6	33.0	12.0	2.6	Frt.	1		1877	Nansemond County, Va.	Norfolk, Va.
107681		Ga. s.	Adventure	10	8	40.0	10.0	3.4	Frt.	1		1901	Taminoke, Va.	Do.
106611		Ga. s.	Adventurer	8	8	33.0	13.3	3.0	Frt.	2		1888	Portsmouth, Va.	Do.
210049	L. C. S. W.	Ga. y.	Adventress	23	16	49.9	14.0	6.0	Yct.	2		1906	East Boothbay, Me.	Marblehead, Mass.
210877		Ga. y.	ADVENTRESS	78	52	88.5	21.4	9.8	Yct.	9	85	1913	do.	New York, N. Y.
206570		Ga. y.	Advertiser	42	26	63.6	14.5	8.0	Yct.	3	60	1912	Tonawanda, N. Y.	Buffalo, N. Y.
204972		St. s.	Aegr.	11	8	31.2	13.2	7.2	Fsh.	6		1875	Staten Island, N. Y.	Burnstable, Mass.
106765		Ga. s.	Aeneid	11	11	38.0	14.0	3.6	Frt.	1		1890	New Orleans, La.	Port Lavaca, Tex.
205909		Ga. y.	Aeolus	19	18	40.0	15.3	4.9	Yct.	1		1880	New York, N. Y.	New York, N. Y.
201019		Ga. s.	Aeolus	24	16	40.0	14.0	4.4	Pas.	2	25	1907	Bay Head, N. J.	Newark, N. J.
120730		St. s.	Aeolus	14	7	55.0	8.7	4.3	Pas.	6		1888	City Island, N. Y.	Chicago, Ill.
207644		Ga. s.	Aeroplane	17	11	40.7	13.0	4.9	Fsh.	6	40	1910	Docketon, Wash.	Tacoma, Wash.
204293		*St. p.	Aetna	130	82	81.9	24.8	4.6	Frt.	3	100	1907	San Francisco, Cal.	San Francisco, Cal.
207747		Ga. s.	Affinity	6	5	31.5	8.2	3.3	Pas.	1	20	1909	Saugatuck, Mich.	Grand Haven, Mich.
106223		St. s.	Afognak	67	30	77.0	20.0	8.0	Fsh.	3		1889	San Francisco, Cal.	San Francisco, Cal.
205518		Ga. s.	Agawa	17	17	51.6	14.0	5.0	Yct.	4	15	1908	Detroit, Mich.	Detroit, Mich.
201857		Ga. s.	Age of Reason	18	12	39.4	12.9	5.4	Fsh.	4	20	1912	Seattle, Wash.	Seattle, Wash.
107328		Ga. s.	Agile	9	7	34.2	11.5	3.4	Oys.	3		1897	Patchogue, N. Y.	Patchogue, N. Y.
6965		St. s.	Agnes	54	28	73.5	18.5	7.5	Pas.	8		1878	Brooklyn, N. Y.	New York, N. Y.
105838		St. s.	Agnes	49	31	67.5	17.6	6.6	Fsh.	16		1879	do.	Providence, R. I.
104936		Ga. s.	Agnes	14	11	49.1	10.9	3.6	Msc.	2		1884	do.	New York, N. Y.
107271		Ga. s.	Agnes	29	20	69.5	13.3	6.0	Pas.	3		1897	Baltimore, Md.	Hartford, Conn.
107666		Ga. s.	Agnes	11	7	38.0	13.9	3.8	Frt.	2		1901	Dividing Creek, N. J.	Bridgeton, N. J.
107849		Ga. s.	Agnes	15	10	44.0	15.5	4.6	Pas.	4		1903	Ballard, Wash.	Valdez, Alaska.
135447		Ga. s.	Agnes	30	16	69.0	14.0	4.6	Pas.	2		1880	Tottenville, N. Y.	Savannah, Ga.
202288		St. s.	Agnes	30	21	58.0	14.0	4.6	Tow.	2	180	1905	Hoquiam, Wash.	Portland, Oreg.
205888		Ga. s.	Agnes	21	14	46.2	12.5	2.5	Tow.	2	20	1908	Shelton, Wash.	Tacoma, Wash.
204906		Ga. y.	Agnes	36	36	55.0	18.0	3.2	Oys.	4		1909	Morehead City, N. C.	Camport, N. Y.
207849		Ga. s.	Agnes	10	7	45.0	12.0	4.0	Oys.	3	25	1910	Wheatland, Va.	Tappanahock, Va.
211055		Ga. s.	Agnes B.	11	8	33.2	11.4	4.4	Fsh.	1	16	1913	Ketchikan, Alaska.	Ketchikan, Alaska.
104977		Ga. s.	Agnes Billie	6	6	34.5	12.0	3.4	Mcc.	2			(?)	Mobile, Ala.
208634		Ga. s.	Agnes J.	8	5	44.1	11.8	2.6	Frt.	1		1911	Mobjack, Va.	Norfolk, Va.
104506		Ga. s.	Agnes K.	9	7	34.3	13.5	3.4	Msc.	1		1887	Patchogue, N. Y.	Patchogue, N. Y.
107574		Ga. s.	Agnes K.	15	10	46.1	11.6	3.6	Tow.	3		1900	New Berlin, Fla.	Jacksonville, Fla.
210433		Ga. s.	Agnes K.	23	19	43.0	14.0	5.0	Frt.	3	10	1912	Pallmans Ditch, N. J.	Camden, N. J.
205075		Ga. s.	Agnes M.	7	5	31.0	8.6	2.9	Fsh.	2	6	1908	Seattle, Wash.	Tacoma, Wash.
202148		Ga. s.	Agnes May	11	9	35.0	6.5	2.8	Msc.	2		1904	Owensboro, Ky.	Evansville, Ind.
204878		Ga. s.	Agnes T.	15	15	45.4	13.3	6.0	Frt.	1		1907	Blades, N. C.	Newbern, N. C.

1 Formerly st. p. <sup>a</sup> Eliza Hancock. <sup>b</sup> J. S. Warden. <sup>c</sup> Princeton.  
 2 Formerly ga. y. Ednada.  
 3 Formerly ga. y. Mareta.  
 4 Formerly st. s. Olive Branch.

5 Formerly ga. y. <sup>a</sup> Jemima. <sup>b</sup> Reverie. <sup>c</sup> Edmee.  
 6 Formerly st. y. Winchester.  
 7 Formerly \*st. p. Annie Russell.  
 8 Formerly ga. y. <sup>a</sup> Takitesy. <sup>b</sup> Olivette.

9 Formerly st. y. Floss.  
 10 Formerly st. s. Daylight.  
 11 Formerly <sup>a</sup> st. s. Emille.  
 12 Formerly <sup>b</sup> U. S. Eng. st. s. Angler. <sup>c</sup> st. s. Angler.  
 † Rebuilt, 1892.



## MERCHANT STEAM VESSELS OF THE UNITED STATES—Continued.

Official No.	Signal letters.	Rig.	Name of vessel.	Gross tonnage.	Net tonnage.	Length.	Breadth.	Depth.	Service.	Crew.	Indicated horsepower.	When built.	Where built.	Home port (where permanent document issues).
						Feet.	Feet.	Feet.						
202173		Ga. s	Agnes W	8	5	37.8	10.9	3.9	Fsh.	2		1905	Ballard, Wash.	Pt. Townsend, Wash.
107502		Ga. s.	Agnew	19	19	53.0	16.8	3.9	Fsh.	2		1899	Smyrna, N. C.	Beaufort, N. C.
205598		Ga. s.	Agnew	5	5	32.0	8.4	3.7	Msc.	1	9	1908	Morehead City, N. C.	Do.
107550		St. s.	AGUIRRE	41	28	69.4	17.5	5.3	Frt.	2		1900	Baltimore, Md.	San Juan, P. R.
204784		St. s.	Agusta	23	15	48.4	12.7	6.0	Fsh.	4	18	1907	Manitowoc, Wis.	Milwaukee, Wis.
207391		*Ga. p.	Ahrnklim	52	33	66.0	19.5	5.2	Fsh.	2	50	1910	Seattle, Wash.	Seattle, Wash.
210458		Ga. s.	Ahwaneda	50	36	55.5	20.5	8.0	Frt.	3	100	1912	Toledo, Oreg.	Newport, Oreg.
106648		St. s.	Aid	7	7	50.0	11.0	5.2	Tow.	5		1889	Jeffersonville, Ind.	Pittsburgh, Pa.
107785		*Ga. p.	Aid	10	9	50.4	12.1	2.0	Pas.	1		1901	Ravens Rock, W. Va.	Wheeling, W. Va.
107793		*St. p.	Aid	28	28	82.1	17.6	3.5	Frt.	4		1902	Apalachicola, Fla.	Pensacola, Fla.
106082		St. y.	Aida	27	13	65.4	13.5	5.5	Yct.	3	60	1882	Bath, Me.	Providence, R. I.
150262		St. s.	<sup>1</sup> Aida	37	18	89.0	12.9	5.8	Yct.	4		1882	Bristol, R. I.	Cape Vincent, N. Y.
203807		Ga. y.	Aida	35	28	79.7	11.2	6.7	Yct.	3		1906	Long Island City, N. Y.	Marquette, Mich.
107329		Ga. s.	Ailsa	8	6	37.5	13.2	5.6	Fsh.	1		1895	Machias, Me.	Machias, Me.
107856		Ga. s.	Ailsa	9	9	31.0	10.3	4.9	Tow.	1		1903	Olga, Wash.	Pt. Townsend, Wash.
210424		Ga. y.	Aimee	18	17	46.0	10.6	4.7	Yct.	1	30	1912	Neponset, Mass.	Marblehead, Mass.
1936		St. p.	Air Line	71	52	73.0	20.0	6.5	Fer.	3		1857	Philadelphia, Pa.	Albany, N. Y.
6255		St. p.	<sup>2</sup> Ajax	636	489	208.4	31.8	9.2	Pas.	11	666	1863	Keyport, N. J.	New York, N. Y.
203265		Ga. s.	Ajax	11	10	38.7	11.3	3.0	Oys.	2	75	1906	South Norwalk, Conn.	Bridgeport, Conn.
205055		St. s.	AJAX	175	71	103.0	22.0	12.5	Frt.	8	600	1908	Seattle, Wash.	San Francisco, Cal.
207856		*Ga. p.	Ajax	7	5	52.0	11.7	3.3	Frt.	1	36	1910	Arkansas City, Ark.	Memphis, Tenn.
107475	K. P. H. J.	St. y.	Akela	72	49	98.7	14.6	8.4	Yct.	8		1899	New York, N. Y.	Bridgeport, Conn.
210992	L. C. T. N.	St. s.	Akutan	167	156	101.6	24.2	10.0	Tow.	6	350	1913	North Bend, Oreg.	Portland, Oreg.
106995		St. s.	ALABAMA	1,938	1,370	293.8	54.0	16.0	Pas.	51	3,400	1893	Sparrow Point, Md.	Baltimore, Md.
201440		*St. p.	Alabama	137	137	137.5	27.7	4.3	Pas.	14	125	1904	Gadsden, Ala.	Mobile, Ala.
203379		Ga. y.	<sup>3</sup> Alabama	24	19	61.0	10.0	5.0	Yct.	2	80	1906	South Boston, Mass.	New York, N. Y.
207138		St. s.	ALABAMA	2,626	1,684	250.0	45.5	26.1	Pas.	19	2,000	1910	Manitowoc, Wis.	Duluth, Minn.
210741		*St. p.	Alabama	259	259	170.0	32.0	6.0	Pas.	45		1912	Point Pleasant, W. Va.	St. Louis, Mo.
207597	L. B. N. R.	Ga. y.	ALACRITY	101	69	111.0	15.0	9.3	Yct.	8	600	1910	Wilmington, Del.	New York, N. Y.
106184	K. B. M. L.	St. s.	Alameda	3,158	1,939	314.0	41.0	17.3	Pas.	52	3,500	1883	Philadelphia, Pa.	Pt. Townsend, Wash.
145646		St. y.	<sup>4</sup> Alameda	87	59	88.5	17.8	6.0	Yct.	3		1893	Baltimore, Md.	Beaufort, S. C.
106198	K. B. Q. R.	St. s.	Alamo	2,942	2,236	329.0	40.5	21.5	Pas.	47	1,800	1883	Chester, Pa.	New York, N. Y.
209633		Ga. s.	Alamo	14	10	52.0	10.6	3.7	Pas.	1	60	1912	Stockton, Cal.	San Francisco, Cal.
136760		Ga. y.	<sup>5</sup> Alanna	24	21	57.5	10.6	4.0	Yct.	1		1894	New York, N. Y.	New York, N. Y.
93295		St. s.	<sup>6</sup> Alarm	22	10	54.1	12.1	5.4	Tow.	2		1902	Hood River, Oreg.	Portland, Oreg.
107743		St. s.	Alarm	31	21	50.1	13.5	5.8	Frt.	3	50	1902	Astoria, Oreg.	Astoria, Oreg.
107829		Ga. s.	Alarm	13	12	42.8	13.8	3.6	Oys.	2		1903	Patchogue, N. Y.	Patchogue, N. Y.
205681		*St. p.	Alarm	40	40	97.0	23.5	2.8	Tow.	10		1908	Morgan City, La.	Brashear, La.
1572		Ga. s.	Alaska	27	26	54.0	18.5	4.1	Frt.	1		1867	San Francisco, Cal.	San Francisco, Cal.
1827		Ga. s.	Alaska	24	20	53.0	19.5	5.2	Frt.	3		1868	Brandywine, Del.	Wilmington, Del.
105135		St. s.	Alaska	986	592	212.6	32.0	13.9	Frt.	13	478	1871	Buffalo, N. Y.	Buffalo, N. Y.
105973		St. s.	Alaska	229	121	141.8	21.0	10.0	Fsh.	23		1881	Boothbay, Me.	Greenport, N. Y.
104538		St. s.	Alaska	46	23	55.5	19.0	7.0	Tow.	7	60	1888	San Francisco, Cal.	Wrangell, Alaska.
165171		*Ga. p.	Alaska	642	603	164.8	35.3	5.9	Pas.	34		1913	Seattle, Wash.	Seattle, Wash.
204084		Ga. s.	Alaska	11	9	35.0	12.1	4.7	Frt.	27		1905	New York, N. Y.	New York, N. Y.
206520		Ga. s.	Alaska	8	5	39.5	8.4	3.0	Msc.	1	42	1908	Morgan City, La.	Brashear, La.
207196		Ga. s.	Alaska	7	5	29.2	8.7	3.6	Frt.	1	12	1910	Seattle, Wash.	Pt. Townsend, Wash.
207689		Ga. s.	Alaska	15	10	42.0	11.3	4.3	Pas.	2	20	1910	Seldovia, Alaska	Juneau, Alaska.
210140		Ga. s.	Alaska	47	32	57.5	17.0	6.6	Pas.	5	50	1912	Seattle, Wash.	Nome, Alaska.
211016		Ga. s.	Alaska	65	44	70.2	18.0	8.5	Fsh.	10	110	1913	do.	Seattle, Wash.
204302		Ga. s.	Alaska Chief	16	10	46.8	13.9	3.4	Fsh.	3	35	1907	Astoria, Oreg.	Ketchikan, Alaska.
107341		Ga. s.	Alaska Rover	6	5	30.5	8.9	2.5	Tow.	1		1898	New Whatcom, Oreg.	Pt. Townsend, Wash.
107736	K. R. N. V.	St. s.	ALASKAN	8,671	5,621	470.1	57.2	31.5	Frt.	42	3,000	1902	San Francisco, Cal.	New York, N. Y.
209643		Ga. s.	Alaskan	29	19	52.0	14.9	6.3	Frt.	7	40	1912	Tacoma, Wash.	Tacoma, Wash.
210645		Ga. s.	Alatna	10	7	64.4	14.0	1.8	Frt.	2	16	1912	Fairbanks, Alaska	Eagle, Alaska.
107527		Ga. s.	Albacore	14	10	45.8	9.7	5.1	Pas.	2		1900	San Diego, Cal.	San Diego, Cal.
105908		St. p.	Albany	1,415	815	314.0	40.0	10.1	Pas.	65	3,200	1880	Wilmington, Del.	New York, N. Y.
106246		St. p.	Albany	1,059	825	193.5	36.0	13.3	Fer.	8	800	1883	Newburgh, N. Y.	Do.
106721		St. s.	Albany	18	9	40.0	12.6	6.5	Tow.	2		1890	Buffalo, N. Y.	Buffalo, N. Y.
107719		*St. p.	Albany	98	52	120.0	21.0	2.5	Tow.	15		1901	Burnside, Ky.	Louisville, Ky.
210724		*St. p.	Albany	98	98	120.0	21.0	2.5	Tow.	0		1912	do.	Do.
107166		Ga. s.	Albatross	8	6	39.2	13.0	6.4	Frt.	1		1895	Eastport, Me.	Eastport, Me.
107720		St. s.	Albatross	15	10	42.6	13.7	3.0	Tow.	1		1901	Belhaven, N. C.	Newbern, N. C.
107854		St. p.	Albatross	87	55	96.0	20.5	4.2	Pas.	4	90	1880	Portage, Wis.	Milwaukee, Wis.
120842		St. p.	Albatross	29	25	57.2	16.0	4.4	Yct.	4		1887	Oxford, Md.	New York, N. Y.
204086	K. J. N. L.	Ga. y.	Albatross	1,103	1,103	308.0	53.8	7.6	Fer.	10	750	1907	Dunbuque, Iowa.	Vicksburg, Miss.
205240		St. p.	ALBATROSS	286	194	127.0	26.1	13.8	Tow.	12	750	1908	Baltimore, Md.	Baltimore, Md.
206310	K. W. P. S.	Ga. s.	Albatross	19	14	50.0	14.0	5.0	Oys.	3	30	1909	Weems, Va.	Tappahannock, Va.
206784		Ga. s.	Albatross	7	5	36.6	8.8	4.2	Pas.	1	20	1907	Sacramento, Cal.	San Francisco, Cal.
207865		Ga. s.	Albatross	7	7	36.0	11.0	3.0	Fsh.	5	16	1910	Morehead City, N. C.	Beaufort, N. C.
208274		Ga. s.	Albatross	59	40	67.2	17.6	8.3	Fsh.	13	75	1910	Seattle, Wash.	Pt. Townsend, Wash.
209664		Ga. s.	Albatross	8	7	23.8	9.4	4.2	Frt.	1	12	1912	Hoquiam, Wash.	Do.
210423		Ga. s.	Albatross	13	10	36.3	11.7	4.8	Frt.	1	16	1912	Empire, Oreg.	Empire, Oreg.
106528		St. p.	Albemarle	7	6	56.5	11.8	2.0	Frt.	5		1888	Avoca, N. C.	Edenton, N. C.

<sup>1</sup> Formerly st. y. Permelia.<sup>2</sup> Formerly st. p. <sup>a</sup> D. R. Martin.<sup>3</sup> Formerly st. p. <sup>b</sup> Howard Carroll.<sup>4</sup> Formerly ga. y. Den. II.

Formerly st. y. The Half Moon

<sup>5</sup> Formerly ga. y. Echo.<sup>6</sup> Formerly st. s. Maja.<sup>7</sup> Formerly U. S. Engineer st. p. <sup>a</sup> Dekorra.<sup>8</sup> Abandoned Dec. 31, 1912. <sup>b</sup> Fox.

MERCHANT STEAM VESSELS OF THE UNITED STATES—Continued.

Official No.	Signal letters.	Rig.	Name of vessel.	Gross tonnage.	Net tonnage.	Length.	Breadth.	Depth.	Service.	Crew.	Indicated horsepower.	When built.	Where built.	Home port (where permanent document issues).
106699		St. s.	Albemarle	75	37	64.0	17.0	8.0	Tow.	6	1899	1899	Norfolk, Va.	Norfolk, Va.
106693		St. s.	Albemarle	377	147	185.0	25.0	8.8	Pas.	10	200	1891	Wilmington, Del.	Do.
205069		Ga. s.	Alber Marle	5	5	23.5	7.0	3.2	Pas.	2	12	1907	Kimmiswick, Mo.	St. Louis, Mo.
202694		Ga. y.	ALBERMATLA	163	163	110.8	20.1	3.4	Yct.	4	1902	1902	St. Louis, Mo.	Do.
210406		Ga. s.	Albers	21	14	44.6	11.1	5.0	Pas.	2	40	1912	Seattle, Wash.	Seattle, Wash.
107798		Ga. s.	Albert	28	25	52.8	15.9	4.6	Oya.	4	1901	1901	Tottenville, N. Y.	Bridgeport, Conn.
208037		Ga. s.	Albert	14	9	40.2	13.2	4.2	Frt.	2	16	1909	Charleston, S. C.	Charleston, S. C.
105527		St. s.	Albert Brown	108	71	103.0	18.0	8.1	Fsh.	23	1875	1875	Bristol, Me.	Wilmington, Del.
107702		Ga. s.	Albert Brown	16	16	43.2	15.0	6.4	Fsh.	4	1900	1900	Gloucester, Mass.	Provincetown, Mass.
107601		Ga. s.	Albert C.	7	6	32.0	12.2	3.2	Msc.	1	1900	1900	Lower Bank, N. J.	Somers Point, N. J.
106048		Ga. s.	Albert Corl	15	15	48.8	15.8	4.0	Frt.	2	1882	1882	Fruitland, Md.	Norfolk, Va.
106679		Ga. s.	Albert Drummond	7	7	32.8	12.0	4.5	Fsh.	2	1888	1888	Bristol, Me.	New Bedford, Mass.
107259		*St. p.	Albert Hanson	92	46	95.4	20.4	4.3	Tow.	12	1896	1896	Franklin, La.	Brashear, La.
103077		St. s.	Albert Soper	349	268	143.5	28.3	10.5	Frt.	11	295	1881	Grand Haven, Mich.	Milwaukee, Wis.
106838		St. s.	Albert Wallace	179	134	84.0	28.0	7.0	Lgt.	4	150	1891	Bay City, Mich.	Buffalo, N. Y.
107748		Ga. s.	Albert D. Willard	39	23	60.2	17.4	7.8	Fsh.	10	15	1902	South Portland, Me.	Portland, Me.
1722		Ga. s.	Albert G. Lawson	94	78	86.0	26.5	6.1	Frt.	3	1868	1868	Newburgh, N. Y.	Boston, Mass.
206972		St. s.	Albert J. Stone	98	67	74.8	22.7	9.5	Tow.	6	300	1911	Port Richmond, N. Y.	New York, N. Y.
105728		Ga. s.	Albert K. Robins	10	9	43.0	15.6	2.9	Frt.	2	1877	1877	Oxford, Md.	Norfolk, Va.
202747		Ga. s.	Albert M. Ivcs	14	11	55.6	11.0	4.6	Paa.	1	24	1905	Mandarin, Fla.	Jacksonville, Fla.
100091	K. S. P. C.	St. s.	ALBERT M. MARSHALL	1,640	987	241.0	41.1	18.8	Frt.	19	650	1903	Wyandotte, Mich.	Duluth, Minn.
106453		St. s.	Albert N. Hughes	92	46	83.3	21.1	8.2	Paa.	8	1887	1887	Philadelphia, Pa.	Galveston, Tex.
106553		St. s.	Albert Y. Gowen	260	176	124.0	26.0	6.5	Drq.	7	300	1888	Lorain, Ohio	Sandusky, Ohio.
106193		St. s.	Alberta	23	13	50.6	13.4	4.8	Oya.	5	1883	1883	Norwalk, Conn.	Cape Charles, Va.
107508		Ga. s.	Alberta	19	14	52.0	17.0	5.3	Fsh.	10	1899	1899	Atlantic City, N. J.	Savannah, Ga.
203643		Ga. s.	Alberta	11	8	35.3	8.6	1.8	Pas.	1	1906	1906	Homosassa, Fla.	Cedar Keys, Fla.
205505		Ga. s.	Alberta	15	14	48.4	10.7	4.2	Pas.	1	25	1899	South Boston, Mass.	Providence, R. I.
206159		Ga. s.	Alberta	9	6	31.5	9.5	4.5	Pas.	0	16	1910	Winslow, Wash.	Seattle, Wash.
200469		Ga. s.	Alberta L.	13	12	46.0	12.0	4.2	Pas.	2	1903	1903	Vineland, N. J.	Somers Point, N. J.
106197		St. s.	Alberta M.	87	71	79.5	15.5	7.0	Pas.	2	1883	1883	Athens, N. Y.	New York, N. Y.
210177		Ga. y.	Albertha	23	19	57.2	10.8	4.6	Yct.	2	24	1909	Chicago, Ill.	Chicago, Ill.
106903		St. p.	Albertina	558	407	174.2	33.0	8.7	Pas.	13	635	1882	Greenpoint, N. Y.	Perth Amboy, N. J.
107530		Ga. s.	Albertine	6	6	27.6	10.6	5.5	Fsh.	2	1898	1898	Friendship, Me.	Gloucester, Mass.
106967		St. s.	Albion	214	140	120.0	31.0	9.0	Pas.	16	110	1892	Alameda, Cal.	San Francisco, Cal.
107223		Ga. s.	Albion	5	5	28.4	12.1	3.8	Pas.	1	1896	1896	Atlantic City, N. J.	Somers Point, N. J.
107443		St. s.	Albion	155	101	94.2	19.6	4.9	Frt.	7	77	1898	Coupeville, Wash.	Pt. Townsend, Wash.
111404		St. p.	Albion	688	516	192.0	31.3	9.3	Pas.	18	1886	1902	Noank, Conn.	New York, N. Y.
161660		Ga. y.	Albion	20	19	43.8	14.7	6.5	Yct.	2	1889	1889	Boston, Mass.	Do.
107514		Ga. s.	Albion	12	12	44.5	13.2	6.0	Pas.	2	1899	1899	East Boothbay, Me.	Patchogue, N. Y.
206999		Ga. s.	Albion	22	15	43.0	13.0	5.2	Fsh.	2	30	1912	Seattle, Wash.	Seattle, Wash.
208305	L. C. F. Q.	Ga. y.	Alcalda	77	52	92.6	15.3	7.8	Yct.	6	1911	1911	Port Jefferson, N. Y.	New York, N. Y.
107664	K. R. D. B.	Ga. y.	Alcatraz	22	21	41.1	15.0	5.5	Yct.	3	1901	1901	Bayonne, N. J.	Philadelphia, Pa.
106484	K. D. S. P.	St. s.	Alcatraz	255	193	130.2	31.0	10.8	Pas.	18	250	1887	San Francisco, Cal.	San Francisco, Cal.
107030		Ga. s.	Alceda	20	13	50.0	16.0	5.4	Fsh.	2	1893	1893	Seattle, Wash.	Wrangell, Alaska.
210955		Ga. s.	Alcedo	9	9	31.2	8.8	3.5	Fsh.	2	12	1903	West De Pore, Wis.	Milwaukee, Wis.
107234		St. y.	Aleina	34	27	66.3	12.4	5.8	Yct.	3	65	1896	New Haven, Conn.	Buffalo, N. Y.
105890		St. s.	Alecona	1,191	868	185.0	34.0	15.5	Frt.	15	400	1878	Gibraltar, Mich.	Gloucester, Mass.
110828		St. y.	Alycon	25	17	64.7	10.6	5.0	Yct.	1	1898	1898	Bristol, R. I.	New York, N. Y.
109085		Ga. s.	Alycone	5	5	26.0	11.5	3.5	Fsh.	0	1882	1882	Osterville, Mass.	Hyannis, Mass.
204069	K. W. B. V.	St. y.	ALCYONE	420	262	155.6	30.0	17.6	Yct.	30	350	1907	Boston, Mass.	New York, N. Y.
208904		Ga. y.	Alycone	15	14	37.5	9.2	5.0	Yct.	2	30	1906	Bascom, Ohio.	Grand Haven, Mich.
104222		Ga. s.	Aldebelle	15	9	39.2	11.0	3.0	Fsh.	2	1907	1907	Stony Lake, Mich.	Do.
107727		St. s.	Alden S. Swan	136	83	125.0	22.0	8.6	Fsh.	25	250	1902	Pocomoke City, Md.	Cape Charles, Va.
107317		Ga. s.	Alecla	13	9	50.4	11.3	2.9	Tow.	2	50	1910	Galveston, Tex.	Galveston, Tex.
107137		Ga. s.	Alecto	8	6	34.7	12.3	4.5	Fsh.	2	1894	1894	Poulsbo, Wash.	Juneau, Alaska.
107342		Ga. s.	Alecto	5	5	23.5	11.5	3.5	Fsh.	1	1898	1898	Osterville, Mass.	Providence, R. I.
211220	L. C. W. M.	Ga. y.	Alela	70	47	71.0	16.7	8.1	Yct.	4	250	1913	Camden, N. J.	Philadelphia, Pa.
204511		Ga. y.	Alell	13	9	49.3	9.7	2.3	Yct.	2	1907	1907	Everett, Wash.	Pt. Townsend, Wash.
205471		Ga. s.	Alera	7	7	26.2	11.5	2.6	Pas.	1	10	1905	Pawtuxet, R. I.	Providence, R. I.
106998		Ga. s.	Aleria	5	5	24.4	11.8	3.8	Fsh.	1	1885	1885	Osterville, Mass.	Hyannis, Mass.
105414		St. s.	Alert	23	11	49.2	13.6	6.1	Tow.	8	1874	1874	Chicago, Ill.	Chicago, Ill.
106337		St. s.	Alert	75	37	86.2	20.0	9.5	Tow.	6	1885	1885	Benicia, Cal.	San Francisco, Cal.
106398		*St. p.	Alert	158	158	130.0	24.1	4.2	Tow.	16	1885	1885	Jeffersonville, Ind.	Mobile, Ala.
106503		Ga. s.	Alert	30	27	58.5	16.5	4.2	Fsh.	11	1887	1887	Lenoxville, N. C.	Beaufort, N. C.
106551	K. G. F. H.	Ga. s.	Alert	99	73	92.5	23.1	11.0	Fsh.	22	25	1888	Boston, Mass.	Boston, Mass.
106703		St. s.	Alert	51	25	67.6	17.5	8.1	Tow.	4	1890	1890	Philadelphia, Pa.	Philadelphia, Pa.
106768		*St. p.	Alert	124	79	81.1	18.0	4.1	Pas.	3	80	1890	Bandon, Oreg.	Coos Bay, Oreg.
106916		Ga. s.	Alert	6	6	34.2	11.1	5.3	Fsh.	2	1892	1892	Bremen, Me.	Mt. Desert Ferry, Me.
107048		Ga. s.	Alert	14	9	56.5	11.1	3.7	Pas.	3	1893	1893	Port Blakeley, Wash.	Ketchikan, Alaska.
107227		St. s.	ALERT	42	29	71.4	17.0	6.2	Fsh.	11	100	1896	Buffalo, N. Y.	Chicago, Ill.
107238		Ga. s.	Alert	39	30	64.8	22.1	5.5	Pas.	3	1896	1896	Handsboro, Miss.	Gulfport, Miss.
107462		Ga. s.	Alert	10	7	35.0	13.8	3.5	Fsh.	1	1899	1899	Osterville, Mass.	New Bedford, Mass.
107479		Ga. s.	Alert	9	8	32.9	11.5	2.8	Fsh.	1	1899	1899	Friday Harbor, Wash.	Pt. Townsend, Wash.
107558		Ga. s.	Alert	10	10	36.3	11.0	5.0	Fsh.	1	1900	1900	Lynn, Mass.	Marblehead, Mass.

1 Formerly st. p. Richmond.  
 (a) slp. y. Verena.  
 2 Formerly (b) British slp. y. Foxle.  
 (c) ga. y. Foxle.

\* Formerly ga. y. Heather.  
 † Formerly st. y. Squib.  
 ‡ Formerly (a) \*st. p. Alert.  
 § Formerly (b) U. S. Engineer \*st. p. Alert.



## MERCHANT STEAM VESSELS OF THE UNITED STATES—Continued.

Official No.	Signal letters.	Rig.	Name of vessel.	Gross tonnage.	Net tonnage.	Length.	Breadth.	Depth.	Service.	Crew.	Indicated horsepower.	When built.	Where built.	Home port (where permanent document issues).
						Feet.	Feet.	Feet.						
107651		Ga. s.	Alert.....	14	9	50.9	11.0	3.4	Oys.	1		1901	Pocomoke City, Md.....	Tappahannock, Va.
107735		Ga. s.	Alert.....	19	17	64.0	13.4	3.3	Frt.	2		1902	Paulsboro, N. J.....	Camden, N. J.
111233	K. P. G. N.	Ga. y.	Alert.....	99	74	112.6	15.9	9.1	Yct.	3		1899	Greenport, N. Y.....	Baltimore, Md.
201003		Ga. s.	Alert.....	9	7	42.3	7.0	6.1	Pas.	1		1904	Dubuque, Iowa.....	Dubuque, Iowa.
201087		Ga. s.	Alert.....	11	6	41.2	10.3	3.2	Fsh.	4	12	1904	East Boothbay, Me.....	Southwest Harbor, Me.
201890		Ga. s.	Alert.....	8	5	31.0	11.4	6.0	Msc.	0		1904	do.....	Do.
202504		*St. p.	Alert.....	48	48	86.4	20.4	3.9	Tow.	15		1905	Delhi, Ohio.....	Cincinnati, Ohio.
202749		Ga. s.	Alert.....	28	16	55.1	15.5	4.7	Tow.	3		1905	Warsaw, Ga.....	Savannah, Ga.
204147		St. s.	Alert.....	9	6	39.0	8.6	2.6	Tow.	2	25	1907	Hoquiam, Wash.....	Pt. Townsend, Wash.
203106		Ga. s.	Alert.....	8	7	32.6	11.3	3.8	Msc.	2	10	1906	Camden, N. J.....	Camden, N. J.
204737		St. s.	Alert.....	16	12	51.0	11.6	3.0	Pas.	4		1907	Cedar Keys, Fla.....	Cedar Keys, Fla.
207215		Ga. s.	Alert.....	18	12	42.3	11.4	4.9	Fsh.	3	30	1910	Seattle, Wash.....	Seattle, Wash.
209001		Ga. s.	Alert.....	13	8	45.0	10.2	3.5	Pas.	1	24	1910	Dames Point, Fla.....	Jacksonville, Fla.
209391		Ga. s.	Alert.....	10	6	28.0	9.3	4.4	Pas.	1	16	1911	East San Pedro, Cal.....	Los Angeles, Cal.
211146		Ga. s.	Alert.....	14	32	58.5	18.6	4.5	Frt.	1	75	1913	Tottenville, N. Y.....	Patchogue, N. Y.
106724		Ga. s.	Aleta.....	6	5	25.4	12.6	3.9	Fsh.	1		1890	Hyannis, Mass.....	Hyannis, Mass.
106989		Ga. s.	Alethia.....	9	8	35.0	13.0	3.9	Tow.	3		1892	Biloxi, Miss.....	New Orleans, La.
211422		Ga. s.	Alethia.....	13	8	50.0	10.0	6.4	Pas.	1	36	1913	Belhaven, N. C.....	Elizabeth City, N. C.
201380		Ga. s.	Alethe Vardaman.....	17	17	48.3	15.9	3.9	Pol.	3		1904	Biloxi, Miss.....	Gulport, Miss.
106387		Ga. s.	Aleta.....	9	8	33.3	14.2	3.3	Msc.	1		1881	Bay Shore, N. Y.....	Patchogue, N. Y.
106625		St. s.	Aleut.....	38	19	59.5	19.0	7.0	Fsh.	6	60	1889	Benicia, Cal.....	San Francisco, Cal.
209409		Ga. s.	Alex B.....	19	12	48.1	15.0	5.3	Frt.	1	80	1911	Oakland, Cal.....	Do.
211143		St. s.	Alex Brown.....	119	81	80.0	24.8	9.0	Tow.	6	300	1913	Tottenville, N. Y.....	New York, N. Y.
207600		St. s.	Alex J. Sullivan.....	61	42	69.0	18.0	5.8	Pas.	3	53	1910	Detroit, Mich.....	Detroit, Mich.
107465		St. s.	Alexander.....	18	12	58.6	11.3	4.2	Pas.	3		1899	Vergennes, Vt.....	Burlington, Vt.
204301		Ga. s.	Alexander.....	13	9	38.9	13.0	3.0	Pas.	1	20	1907	Astoria, Oreg.....	Pt. Townsend, Wash.
107818		Ga. s.	Alexander, Jr.....	14	10	51.0	11.4	4.3	Frt.	3		1903	do.....	Juneau, Alaska.
204419		Ga. s.	Alexander Agassiz.....	41	32	60.9	20.0	6.4	Msc.	5	54	1907	San Diego, Cal.....	San Diego, Cal.
105559		St. s.	Alexander Barkley.....	41	28	55.6	16.0	5.7	Msc.	3		1874	Albany, N. Y.....	New York, N. Y.
203840		*Ga. p.	Alex. Froment.....	15	9	35.0	8.0	2.5	Tow.	2		1906	Jeanerette, La.....	Brashear, La.
107372		St. s.	ALEXANDER McDOW- GALL.....	3,686	2,662	413.0	50.0	22.0	Frt.	24	1,700	1898	West Superior, Wis.....	Duluth, Minn.
201402		St. s.	Alexander Wylie.....	51	35	70.0	20.2	6.2	Tow.	8	200	1904	Scranton, Miss.....	Cedar Keys, Fla.
92300		St. s.	Alexander M. Stewart.....	38	19	64.3	15.6	6.7	Pas.	7		1888	Saugatuck, Mich.....	New Orleans, La.
145965		St. s.	Alexander Stewart.....	29	20	48.6	14.1	7.0	Tow.	3		1903	Buffalo, N. Y.....	New York, N. Y.
106771		St. s.	Alex. Y. Hanna.....	44	22	64.3	15.5	6.9	Tow.	3		1890	Philadelphia, Pa.....	Philadelphia, Pa.
106749		Ga. s.	Alexine.....	15	14	42.4	15.8	4.2	Frt.	2		1890	Mount Pleasant, S. C.....	Charleston, S. C.
105829		Ga. s.	Alexine Davison.....	20	13	55.2	16.6	3.3	Oys.	2		1878	Rockaway, N. Y.....	Perth Amboy, N. J.
205106		St. s.	ALEXIS W. THOMPSON.....	6,436	4,670	504.0	55.0	26.7	Frt.	23	1,800	1908	Bay City, Mich.....	Cleveland, Ohio.
209557		Ga. s.	Alf.....	42	28	63.0	16.0	7.2	Fsh.	2	70	1912	Seattle, Wash.....	Seattle, Wash.
209511		Ga. s.	Alfa.....	18	12	40.5	12.5	4.8	Fsh.	1	32	1911	do.....	Do.
208370		Ga. s.	Alfonzo.....	21	21	55.5	16.7	3.6	Frt.	1		1911	Williston, N. C.....	Beaufort, N. C.
107317		Ga. s.	Alfonzo XIII.....	11	5	38.4	11.5	5.2	Fsh.	1		1897	San Francisco, Cal.....	Pt. Townsend, Wash.
107551		St. s.	Alfred Mitchell.....	1,751	1,550	255.0	39.5	21.0	Frt.	16	1,032	1900	St. Clair, Mich.....	Duluth, Minn.
202281		Ga. s.	Alfred S.....	10	9	32.0	14.3	4.0	Msc.	2		1894	Brooklyn, N. Y.....	New York, N. Y.
205686		St. s.	ALFRED S.....	33	22	64.2	14.5	5.7	Fsh.	5	75	1908	Buffalo, N. Y.....	Buffalo, N. Y.
202643		St. s.	ALFRED W.....	56	19	66.2	17.0	10.6	Tow.	5	250	1905	Green Bay, Wis.....	Duluth, Minn.
105279		Ga. s.	Alfred C. Harmer.....	18	16	47.2	17.2	5.1	Msc.	1		1873	Bayport, N. Y.....	New York, N. Y.
107210		*St. p.	Alfred D. Owen.....	52	38	76.0	20.0	3.0	Pas.	8	20	1896	Mount Vernon, Ind.....	Evansville, Ind.
106950		St. s.	Alfred J. Murray.....	27	13	47.0	14.4	6.9	Tow.	3		1892	Brooklyn, N. Y.....	New York, N. Y.
106539		St. s.	Alfred P. Wright.....	2,207	1,899	296.0	41.5	22.3	Frt.	17	800	1888	Cleveland, Ohio.....	Duluth, Minn.
105147		St. s.	Alfred and Edwin.....	102	70	99.0	21.6	7.7	Frt.	6	198	1872	Philadelphia, Pa.....	Newark, N. J.
206316		Ga. y.	Alfredine IV.....	66	56	98.8	14.0	6.2	Yct.	5	300	1909	New York, N. Y.....	Castine, Me.
105595	J. R. P. T.	St. s.	Algers.....	2,294	1,788	281.0	38.1	20.2	Frt.	23	900	1876	Wilmington, Del.....	Philadelphia, Pa.
210697		Ga. s.	Algie L.....	7	6	29.0	8.5	4.0	Fsh.	2	15	1911	Green Bay, Wis.....	Milwaukee, Wis.
106022		St. s.	Algomah.....	496	359	127.0	33.0	11.1	Pas.	16	750	1881	Detroit, Mich.....	Grand Haven, Mich.
105927		St. s.	Alguna.....	92	63	95.0	18.5	5.5	Pas.	6	150	1880	Buffalo, N. Y.....	Ogdensburg, N. Y.
106774	K. H. N. P.	St. s.	Algonquin.....	2,832	2,257	276.0	43.0	19.0	Pas.	56	1,256	1890	Philadelphia, Pa.....	New York, N. Y.
207281		Ga. s.	Alhambra.....	22	14	52.5	12.8	3.0	Msc.	2		1910	Crystal River, Fla.....	Cedar Keys, Fla.
209671		Ga. s.	Alia.....	10	8	33.0	11.3	4.5	Pas.	1		1912	Patchogue, N. Y.....	Patchogue, N. Y.
105879		St. s.	Alia.....	37	18	56.2	17.3	6.3	Tow.	4		1880	Brooklyn, N. Y.....	New York, N. Y.
106576		Ga. s.	Alice.....	13	9	34.5	13.3	4.9	Fsh.	1		1888	Seattle, Wash.....	Juneau, Alaska.
106632		St. s.	Alice.....	10	8	32.0	8.0	3.0	Pas.	1		1885	Eureka, Cal.....	Eureka, Cal.
106835		Ga. s.	Alice.....	10	10	33.0	14.9	4.6	Fsh.	1	20	1886	Pawtuxet, R. I.....	Providence, R. I.
106871		Ga. s.	Alice.....	6	5	26.1	10.8	3.2	Pas.	1		1885	Harlem, N. Y.....	New York, N. Y.
106872		Ga. s.	Alice.....	8	8	30.7	11.5	4.5	Fsh.	3		1886	Fall River, Mass.....	Newport, R. I.
106884		St. s.	Alice.....	40	19	63.5	14.6	5.9	Tow.	4		1891	Grand Haven, Mich.....	Milwaukee, Wis.
106978		St. s.	Alice.....	39	19	69.0	18.2	7.8	Tow.	6	140	1892	Alameda, Cal.....	Seattle, Wash.
107253		*St. p.	Alice.....	400	200	160.0	33.0	8.0	Pas.	29	400	1895	St. Michael, Alaska.....	St. Michael, Alaska.
107325		St. s.	Alice.....	116	54	91.0	23.0	10.3	Tow.	7	550	1897	Wilmington, Del.....	Newport News, Va.
107327		St. s.	Alice.....	55	27	61.6	16.2	6.0	Tow.	4		1897	Tacoma, Wash.....	Juneau, Alaska.
107415		St. s.	Alice.....	132	79	109.9	26.9	6.6	Pas.	18	300	1898	Madisonville, La.....	New Orleans, La.
107576		*St. p.	Alice.....	149	149	125.3	27.4	6.9	Fer.	7	210	1900	Ramos, La.....	Do.

<sup>1</sup> Formerly st. y. Reba.

<sup>2</sup> Formerly st. s. May Flower.

<sup>3</sup> Formerly st. s. Theodore C. Knight.

<sup>4</sup> Formerly st. s. (a) Alice.  
(b) N. Y. Centl. Ltg. Co. No. 7.  
(c) New York Central No. 7.

## MERCHANT STEAM VESSELS OF THE UNITED STATES—Continued.

Official No.	Signal letters.	Rig.	Name of vessel.	Gross tonnage.	Net tonnage.	Length.	Breadth.	Depth.	Service.	Crew.	Indicated horsepower.	When built.	Where built.	Home port (where permanent document issues).
						Feet.	Feet.	Feet.						
107654		Ga. s.	Alice	5	5	26.3	10.8	5.0	Fsh.	1		1901	Friendship, Me.	Machlas, Me.
107796		St. s.	Alice	72	49	78.5	18.7	8.5	Tow.	7	100	1902	Baltimore, Md.	Baltimore, Md.
107850	K.S.L.Q.	St. y.	Alice	134	91	117.1	17.6	8.6	Yct.	6		1903	Port Richmond, N. Y.	New York, N. Y.
126868		*St. p.	Alice	99	99	118.0	22.5	3.6	Tow.	11		1892	Marietta, Ohio.	Pittsburgh, Pa.
140834		St. s.	Alice	86	54	88.0	23.0	6.9	Frt.	6		1886	Tottenville, N. Y.	New York, N. Y.
141374		St. s.	Alice	71	39	74.7	19.0	6.0	Tow.	10		1895	Philadelphia, Pa.	Do.
200460		St. s.	Alice	45	23	76.0	14.0	3.3	Pas.	5		1903	Tar Landing, N. C.	Wilmington, N. C.
200704		Ga. s.	Alice	42	20	57.0	18.6	6.4	Fsh.	2		1904	Ballard, Wash.	Pt. Townsend, Wash.
200902		*St. p.	Alice	130	130	130.0	25.0	4.0	Pas.	12	350	1904	Clinton, Iowa.	Rock Island, Ill.
202453		Ga. s.	Alice	7	5	30.7	10.4	4.2	Fsh.	1		1905	Ketchikan, Alaska.	Ketchikan, Alaska.
204017		Ga. s.	Alice	14	13	36.1	13.7	3.6	Fsh.	3	13	1907	Newport, R. I.	Newport, R. I.
204135		Ga. s.	Alice	37	25	56.1	18.5	5.8	Oys.	6		1907	Tottenville, N. Y.	Newark, N. J.
204471		Ga. s.	Alice	10	7	39.6	9.0	3.4	Ten.	2		1907	Galveston, Tex.	Galveston, Tex.
204688		*Ga. p.	Alice	12	10	59.0	12.0	1.9	Pas.	1		1907	Congo, W. Va.	Wheeling, W. Va.
204840		Ga. s.	Alice	8	6	30.0	12.0	3.2	Msc.	1		1907	Patchogue, N. Y.	Patchogue, N. Y.
206095		*St. p.	Alice	262	145	110.6	24.5	4.6	Pas.	14	100	1909	Seattle, Wash.	Ketchikan, Alaska.
206845		*Ga. p.	Alice	7	7	32.9	8.5	2.6	Pas.	1	10	1909	Chattanooga, Tenn.	Chattanooga, Tenn.
207240		Ga. s.	Alice	20	17	40.2	16.5	4.6	Frt.	1	40	1910	Tottenville, N. Y.	New York, N. Y.
207741		Ga. s.	Alice	6	6	41.5	8.3	3.7	Pas.	1	30	1904	Boston, Mass.	Bridgeton, N. J.
208056		St. s.	Alice	24	16	43.0	12.4	6.0	Fsh.	4	45	1910	Manitowoc, Wis.	Milwaukee, Wis.
208119		Ga. s.	Alice	11	10	27.9	8.6	4.6	Fsh.	4	12	1908	Charlevoix, Mich.	Gloucester, Mass.
208507		Ga. s.	Alice	18	12	40.2	12.8	4.8	Fsh.	6	20	1911	Tacoma, Wash.	Seattle, Wash.
208520		Ga. s.	Alice	23	11	52.0	12.3	6.9	Fsh.	4	25	1911	East Boothbay, Me.	Boothbay, Me.
209224		St. s.	Alice	31	9	48.0	14.4	6.0	Fsh.	2	75	1909	Nacknack, Alaska.	Unalaska, Alaska.
209561		Ga. s.	Alice	11	9	36.9	14.6	3.5	Frt.	1		1910	Carlstadt, N. J.	Newark, N. J.
209886		Ga. s.	Alice	23	15	43.3	14.0	6.0	Fsh.	6	30	1912	Tacoma, Wash.	Tacoma, Wash.
210093		Ga. s.	Alice	52	35	75.4	15.2	6.6	Pas.	4	100	1912	West Lake, La.	Galveston, Tex.
211178		Ga. y.	Alice	20	13	59.6	10.8	5.1	Yct.	2	120	1913	New York, N. Y.	New York, N. Y.
106918		St. s.	Alice A.	9	6	33.1	12.2	5.5	Fsh.	1		1892	Boothbay, Me.	Southwest Harbor, Me.
107451		Ga. s.	Alice A.	15	14	37.0	14.0	5.8	Frt.	2		1899	Bristol, Me.	Eastport, Me.
207974		Ga. s.	Alice A.	10	7	34.1	11.0	3.2	Pas.	1	14	1909	Dagsboro, Del.	Wilmington, Del.
209723		Ga. s.	Alice B.	20	13	43.0	13.0	5.2	Fsh.	1	27	1912	Seattle, Wash.	Seattle, Wash.
210619		Ga. s.	Alice B.	8	8	36.9	9.0	2.6	Pas.	1	20	1912	Dames Point, Fla.	Jacksonville, Fla.
105195		*St. p.	Alice Brown	551	551	193.0	34.0	4.0	Tow.	40		1871	Pittsburgh, Pa.	Pittsburgh, Pa.
107694		St. s.	Alice C.	81	27	63.0	18.0	8.0	Fsh.	7		1901	Manitowoc, Wis.	Grand Haven, Mich.
200298		Ga. s.	Alice C.	23	10	57.6	11.6	5.4	Tow.	3	30	1903	Springfield, La.	New Orleans, La.
202899		Ga. s.	Alice C.	13	9	34.0	12.0	3.7	Frt.	1		1906	Bockton, Wash.	Pt. Townsend, Wash.
106477		St. s.	Alice D.	25	12	60.0	12.0	5.7	Tow.	4		1887	Stillwater, Minn.	St. Paul, Minn.
107243		Ga. s.	Alice E.	7	7	26.4	13.0	4.0	Msc.	0		1895	Newport, R. I.	Newport, R. I.
210610		Ga. s.	Alice E.	12	11	29.8	10.1	3.2	Pas.	2	24	1912	Port Lavaca, Tex.	Port Lavaca, Tex.
106101		Ga. s.	Alice Eugene	8	7	33.6	13.3	3.2	Frt.	1		1882	Norfolk County, Va.	Norfolk, Va.
210286		Ga. s.	Alice F.	10	7	36.0	8.0	4.2	Pas.	1	20	1909	Detroit, Mich.	Detroit, Mich.
107073		Ga. s.	Alice G.	6	6	27.0	12.0	3.6	Frt.	1		1879	Stony Brook, N. Y.	Cold Spring, N. Y.
107582		Ga. s.	Alice G.	8	8	31.0	11.4	5.9	Msc.	2		1900	Friendship, Me.	Portland, Me.
204452		Ga. s.	Alice H.	8	8	38.4	10.5	3.8	Pas.	1		1907	Patchogue, N. Y.	Patchogue, N. Y.
206361		Ga. s.	Alice H.	14	11	44.7	10.2	3.9	Pas.	1	35	1909	Marshfield, Oreg.	Coos Bay, Oreg.
210432		Ga. s.	Alice H.	8	7	38.7	9.2	4.2	Pas.	3	18	1908	Norfolk, Va.	Boston, Mass.
107464		St. s.	Alice Howard	77	45	73.1	19.6	6.2	Pas.	4		1899	Peaks Island, Me.	Portsmouth, N. H.
205396		Ga. s.	Alice K.	7	6	35.0	8.5	3.0	Pas.	1	25	1908	Zanesville, Ohio.	Wheeling, W. Va.
208703		Ga. s.	Alice L.	9	8	26.5	8.5	3.6	Pas.	1	20	1911	North Manitou, Mich.	Grand Haven, Mich.
107397		Ga. s.	Alice Lee	11	9	48.5	15.8	3.0	Frt.	1		1900	Folly Creek, Va.	Norfolk, Va.
209406		Ga. s.	Alice Louise	8	8	30.0	8.5	5.0	Pas.	2	24	1907	Fond du Lac, Wis.	Milwaukee, Wis.
107765		Ga. s.	Alice M.	7	6	38.8	12.5	5.5	Frt.	2		1885	Perry, Me.	Eastport, Me.
201166		Ga. s.	Alice M.	9	7	32.4	7.4	3.4	Pas.	2	35	1904	St. Louis, Mo.	St. Louis, Mo.
206767		Ga. s.	Alice M.	9	9	30.0	7.9	3.9	Pas.	1	10	1908	Atlantic City, N. J.	Somers Point, N. J.
210130		Ga. s.	Alice M.	10	9	34.0	10.2	4.0	Pas.	1	12	1909	Epoufette, Mich.	Grand Haven, Mich.
206951		Ga. s.	Alice Marion	10	6	31.7	11.8	6.0	Fsh.	1	10	1908	Friendship, Me.	Southwest Harbor, Me.
204178		*St. p.	Alice May	97	68	81.6	25.0	4.4	Tow.	4	115	1907	Vanceboro, Me.	Bangor, Me.
202195		St. s.	Alice R.	31	21	53.7	15.6	6.0	Tow.	3		1905	New Baltimore, N. Y.	Cape Vincent, N. Y.
204232		Ga. s.	Alice Roper	8	6	45.0	12.2	3.2	Frt.	1		1906	Norfolk, Va.	Norfolk, Va.
205207		Ga. s.	Alice V.	8	7	36.0	12.8	3.0	Frt.	1		1908	Patchogue, N. Y.	Patchogue, N. Y.
210673		Ga. s.	Alice Virginia	11	6	44.1	12.2	4.3	Fsh.	2	20	1913	Seaford, Va.	Newport News, Va.
200741		*St. p.	Alice W. Miller	90	90	130.4	27.0	4.0	Pas.	20		1904	Jeffersonville, Ind.	Vicksburg, Miss.
130531		Ga. s.	Alice E. Conway	97	66	80.0	20.0	9.4	Tow.	5		1891	Newburgh, N. Y.	New York, N. Y.
106535		St. s.	Alice E. Walker	14	9	58.0	15.7	3.3	Oys.	2		1888	Oriole, Md.	Newport News, Va.
106330		St. s.	Alice L. Barr	50	25	83.8	16.8	6.0	Pas.	10		1884	Cincinnati, Ohio.	Evansville, Ind.
210971		Ga. s.	Alice L. Stetson	23	19	49.3	16.9	4.8	Fsh.	4	37	1912	Friendship, Me.	Edgartown, Mass.
106469		St. s.	Alice M. Gill	264	202	127.0	28.0	10.0	Frt.	10	300	1887	Grand Haven, Mich.	Sandusky, Ohio.
108435		Ga. s.	Alice M. Newton	5	5	27.4	12.2	3.0	Msc.	1		1886	Patchogue, N. Y.	Greenport, N. Y.
209403		Ga. s.	Alice and Ruby	13	9	37.6	11.0	5.5	Frt.	1		1912	Deer Isle, Me.	Deer Isle, Me.
106515		Ga. s.	Alicia	12	10	52.1	14.8	3.2	Frt.	2		1887	Fowl River, Ala.	Mobile, Ala.
107692		St. s.	Alicia	43	29	71.5	15.3	7.9	Fsh.	2		1901	East Boston, Mass.	Machlas, Me.

1 Formerly \*st. p. Charley Hook.

2 Formerly st. s. Lizzie M. Conklin.

3 Formerly st. s. Lorraine.

4 Formerly \*st. p. Valeria.

5 Formerly st. s. Natalbany.

6 Formerly \*st. p. Frank B. Hayne.

7 Formerly st. s. N. Y. Central No. 18.



## MERCHANT STEAM VESSELS OF THE UNITED STATES—Continued.

Official No.	Signal letters.	Rig.	Name of vessel.	Gross tonnage.	Net tonnage.	Length.	Breadth.	Depth.	Service.	Crew.	Indicated horsepower.	When built.	Where built.	Home port (where permanent document issues).
						<i>Feet.</i>	<i>Feet.</i>	<i>Feet.</i>						
127680	K. R. W. D.	St. y.	<sup>1</sup> ALICIA	174	118	128.0	19.8	10.4	Yct.	15	700	1902	New York, N. Y.	Wilmington, Del.
106492		Ga. s.	Alida	5	5	29.6	11.7	2.6	Msc.	0		1887	Greenwich, Conn.	Newark, N. J.
106426		Ga. s.	Alida V.	6	5	29.3	13.3	3.3	Msc.	3		1886	Patchogue, N. Y.	Patchogue, N. Y.
201977	K. T. V. M.	Ga. y.	<sup>2</sup> Alisbe	20	16	61.6	10.0	5.6	Yct.	1		1905	New York, N. Y.	New York, N. Y.
210462		Ga. y.	Aliselo	19	18	45.2	11.4	5.4	Yct.	1	30	1910	Menominee, Mich.	Chicago, Ill.
107636	K. R. D. M.	St. s.	Alitak	115	73	91.0	23.5	10.0	Frt.	11	225	1901	Alameda, Cal.	San Francisco, Cal.
107683		Ga. s.	Alix	6	5	30.0	11.5	5.0	Oys.	1		1882	Cape Charles, Va.	Cape Charles, Va.
106260	K. C. J. T.	St. s.	Al-Ki	1,259	888	200.1	38.2	23.3	Pas.	38	600	1884	Bath, Me.	Ketchikan, Alaska.
210765		Ga. s.	Alku	9	9	34.6	9.4	4.0	Tow.	1	17	1907	Ilwaco, Wash.	Pt. Townsend, Wash.
205391		Ga. s.	Allamakee II	10	9	43.9	8.1	4.7	Pas.	2	40	1908	St. Louis, Mo.	St. Louis, Mo.
211239		Ga. p.	Allogan	15	13	32.8	10.0	1.8	Pas.	3	20	1913	Saugatuck, Mich.	Grand Haven, Mich.
106019	J. V. M. G.	St. s.	<sup>3</sup> Alleghany	1,704	1,079	250.0	38.5	16.6	Frt.	26	1,500	1881	Philadelphia, Pa.	Baltimore, Md.
130408	K. F. G. M.	St. s.	Allegheny	127	67	112.2	18.1	10.7	Yct.	12	300	1888	Brooklyn, N. Y.	New York, N. Y.
207792	K. W. N. C.	St. s.	ALLEGHENY	3,898	2,967	350.0	46.0	31.0	Frt.	17	1,700	1910	Wyandotte, Mich.	Erie, Pa.
205004		Ga. y.	Allegro	191	130	108.4	20.1	12.4	Yct.	11	360	1908	Essington, Pa.	Philadelphia, Pa.
206331		Ga. s.	Allen C.	15	9	42.1	12.8	4.7	Frt.	1	36	1909	Friendship, Me.	Ellsworth, Me.
106461		Ga. s.	Allenia B. Fisher	8	5	33.0	14.0	4.0	Frt.	2		1887	Marcus Hook, Pa.	Wilmington, Del.
105778		St. s.	Allenton	24	12	57.7	11.3	5.6	Tow.	2		1878	Buffalo, N. Y.	Marquette, Mich.
115663		St. s.	Allentown	46	23	68.0	16.8	7.0	Tow.	5	92	1879	Tottenville, N. Y.	Perth Amboy, N. J.
207779		Ga. s.	Alltown	10	6	38.0	9.0	3.7	Pas.	0	25	1910	Seattle, Wash.	Seattle, Wash.
106443	K. D. N. C.	St. s.	<sup>4</sup> Alliance	3,905	2,364	335.0	42.0	15.0	Pas.	94	3,200	1886	Chester, Pa.	New York, N. Y.
107247	K. M. V. D.	St. s.	Alliance	679	431	164.4	35.6	12.0	Pas.	19	637	1896	Fairhaven, Cal.	San Francisco, Cal.
107749		St. s.	Allie	7	6	44.0	12.0	3.0	Tow.	4		1902	Newbern, N. C.	Newbern, N. C.
107851		*St. p.	Allie	53	53	76.2	19.3	2.8	Tow.	25		1903	Bowling Green, Ky.	Nashville, Tenn.
200399		Ga. s.	Allie B.	11	8	44.0	11.0	4.6	Fsh.	4		1903	West Bay City, Mich.	Port Huron, Mich.
207976		Ga. s.	Allie May	11	7	36.0	9.3	2.7	Pas.	1	10	1909	Ocean View, Del.	Wilmington, Del.
107089		St. s.	Allie R.	10	6	37.6	14.5	4.0	Tow.	3		1894	Milton, Fla.	Pensacola, Fla.
107647		Ga. p.	Allie Riggs	7	7	42.7	14.0	2.4	Msc.	1		1901	Concord, Ky.	Cincinnati, Ohio.
106925		St. s.	Allie E. Shipman	39	28	61.0	14.4	5.6	Tow.	7	95	1892	Manitowoc, Wis.	Milwaukee, Wis.
208894		Ga. y.	Allis	20	13	42.0	10.6	7.3	Yct.	2	40	1909	Chicago, Ill.	Chicago, Ill.
107852		Ga. y.	Allure	18	15	60.0	9.7	3.8	Yct.	3		1903	Mariner Harbor, N. Y.	New York, N. Y.
107041		Ga. s.	Alma	11	11	37.0	15.0	3.4	Msc.	2		1893	Portsmouth, Va.	Norfolk, Va.
107369		*St. p.	Alma	41	41	100.0	21.0	3.8	Tow.	7		1898	Leavenworth, Ind.	Evansville, Ind.
107653		St. s.	Alma	165	110	110.0	21.0	5.0	Pas.	6		1901	Fairfield, N. C.	Elizabeth City, N. C.
107657		Ga. p.	Alma	11	10	42.0	15.0	2.6	Pas.	1		1901	Rio Vista, Cal.	San Francisco, Cal.
204000		*St. p.	Alma	36	36	95.4	17.7	2.8	Pas.	6		1907	Point Pleasant, W. Va.	Cincinnati, Ohio.
205545		Ga. s.	Alma	12	9	48.0	10.0	2.4	Pas.	3	15	1908	Manteo, N. C.	Elizabeth City, N. C.
208802		Ga. s.	Alma	12	8	36.0	11.2	3.7	Fsh.	2	20	1909	Seattle, Wash.	Seattle, Wash.
209284		Ga. s.	Alma	7	5	39.0	10.0	3.0	Oys.	1	24	1911	Morgan City, La.	Brashear, La.
206974		Ga. s.	Alma Gray	14	10	56.5	14.5	3.0	Pas.	3	37	1909	Morehead City, N. C.	Edenton, N. C.
207975		Ga. s.	Alma Maud	9	6	33.0	10.0	3.1	Pas.	1	14	1909	Dagsboro, Del.	Wilmington, Del.
204055		Ga. s.	Alma May	26	17	60.5	13.1	3.8	Pas.	2		1907	Seville, Fla.	Jacksonville, Fla.
208802		St. s.	Alma O.	22	15	41.0	14.6	5.9	Tow.	5		1909	Brunswick, Ga.	Do.
206237		Ga. s.	Alma P.	12	10	39.7	12.4	4.4	Frt.	3	40	1909	Port Clinton, Ohio	Sandusky, Ohio.
208554		Ga. s.	Alma S.	19	8	47.2	12.3	3.5	Pas.	1	28	1911	Dames Point, Fla.	Jacksonville, Fla.
107632		Ga. p.	Alma S.	11	11	48.0	9.0	3.0	Msc.	1		1901	Newport, Ky.	Cincinnati, Ohio.
201192		*St. p.	Almande	73	73	101.0	17.8	3.0	Tow.	9	60	1904	Decatur, Ala.	Chattanooga, Tenn.
201925		St. s.	Almeda	10	7	38.0	12.0	4.5	Pas.	1	25	1904	Lonsdale, R. I.	Providence, R. I.
1254		Ga. s.	Almira	14	13	47.8	14.6	4.6	Fsh.	3		1866	Groton, Conn.	Greenport, N. Y.
106361		St. s.	Almira	19	13	55.3	12.4	4.2	Pas.	2		1885	Clifton, N. Y.	Albany, N. Y.
208614		St. s.	Almont	9	8	34.6	9.8	3.4	Frt.	3	15	1911	Georgetown, S. C.	Georgetown, S. C.
107839		Ga. s.	Aloha	14	14	44.0	11.2	4.6	Frt.	3		1903	Terminal Island, Cal.	San Diego, Cal.
203756	K. V. S. G.	Ga. y.	Aloha	42	37	75.2	14.2	6.6	Yct.	2		1906	Long Island City, N. Y.	New York, N. Y.
203880		Ga. s.	Aloha	11	8	38.0	10.2	4.3	Pas.	1		1907	Ballard, Wash.	Juneau, Alaska.
207367	L. B. K. S.	St. y.	<sup>5</sup> ALOHA	659	329	180.1	35.6	17.0	Yct.	38	400	1910	Quincy, Mass.	New York, N. Y.
107047		*St. p.	Alonzo C. Church	372	332	172.3	43.3	6.5	Fer.	5	500	1903	Jeffersonville, Ind.	St. Louis, Mo.
105355		Ga. s.	Alonzo E. Smith	18	18	50.4	17.5	4.4	Oys.	3		1873	Port Jefferson, N. Y.	Perth Amboy, N. J.
206130		St. s.	ALPENZA	2,886	1,787	356.0	47.2	27.0	Frt.	20	1,400	1909	Wyandotte, Mich.	Detroit, Mich.
107027		Ga. s.	Alpha	22	21	56.0	14.0	6.0	Fsh.	6		1893	Alameda, Cal.	Los Angeles, Cal.
107235		Ga. s.	Alpha	8	7	30.3	11.2	3.3	Oys.	1		1896	Freeport, N. Y.	Patchogue, N. Y.
107288		St. s.	Alpha	10	7	30.0	7.7	3.9	Frt.	1		1897	Seattle, Wash.	Seattle, Wash.
107467	K. P. F. G.	Ga. y.	Alpha	36	29	73.0	12.2	5.7	Yct.	4		1899	New York, N. Y.	New York, N. Y.
107658		St. s.	Alpha	36	16	53.9	14.2	6.4	Tow.	4		1901	Richardson, Wash.	Pt. Townsend, Wash.
107641		Ga. s.	Alpha	5	5	27.0	10.2	5.0	Fsh.	1		1901	Friendship, Me.	Maehias, Me.
107661		St. s.	Alpha	35	24	57.7	15.8	6.5	Tow.	3		1901	Solomons, Md.	Philadelphia, Pa.
125882		St. s.	<sup>6</sup> Alpha	306	297	161.6	23.5	8.0	Frt.	5	260	1881	Philadelphia, Pa.	Somers Point, N. J.
200532		Ga. s.	Alpha	8	6	32.2	9.0	4.0	Msc.	1	12	1903	Crisfield, Md.	Baltimore, Md.
202065		Ga. s.	Alpha	7	7	28.3	11.4	3.7	Oys.	1		1905	Stamford, Conn.	Bridgeport, Conn.
204578		St. s.	Alpha	8	5	44.0	10.3	3.3	Frt.	3	18	1906	Poquoson, Va.	Newport News, Va.
209042		Ga. s.	Alpha	9	7	35.3	8.7	3.1	Msc.	1	25	1911	Cordova, Alaska	Cordova, Alaska.
210309		Ga. y.	†Alpha	9	6	37.8	8.0	3.8	Yct.	0	30	1912	Detroit, Mich.	Detroit, Mich.
107427		St. s.	Alphard	32	21	55.6	15.4	6.5	Tow.	4		1898	Manitowoc, Wis.	Milwaukee, Wis.
107167		Ga. s.	Alphine	15	11	40.2	14.2	4.9	Fsh.	2		1895	Charleston, S. C.	Charleston, S. C.
106365		St. s.	Alpine	38	25	61.0	14.5	5.9	Pas.	5		1885	New Baltimore, N. Y.	New York, N. Y.

<sup>1</sup> Formerly st. y. <sup>a</sup> Coranto.  
<sup>b</sup> Issaquena.  
<sup>2</sup> Formerly ga. y. Vim.

<sup>3</sup> Formerly <sup>a</sup> st. y. Narod.  
<sup>b</sup> st. y. Avenel.  
<sup>4</sup> Formerly st. s. Sallie P. Lindermann.

<sup>5</sup> Formerly st. s. Conoho.  
<sup>†</sup> Exempt.

MERCHANT STEAM VESSELS OF THE UNITED STATES—Continued.

Official No.	Signal letters.	Rig.	Name of vessel.	Gross tonnage.	Net tonnage.	Length.	Breadth.	Depth.	Service.	Crew.	Indicated horsepower.	When built.	Where built.	Home port (where permanent document issues).
						Feet.	Feet.	Feet.						
201173		Ga. s.	Alpine	11	8	44.7	11.6	3.8	Pas.	1		1904	South Freeport, Me.	Portland, Me.
81678		St. s.	Alright	48	28	67.0	19.4	6.2	Fsh.	15		1899	Battery Park, Va.	Newport News, Va.
130194	J. V. G. F.	Ga. y.	Alsacienne	154	146	116.0	25.0	11.5	Yct.	1		1881	Brooklyn, N. Y.	New York, N. Y.
106830		St. s.	Alta	8	5	37.0	10.5	3.9	Tow.	2		1899	Eagle Harbor, Wash.	Pt. Townsend, Wash.
204519		Ga. p.	Alta	13	13	50.0	11.0	4.6	Frt.	2		1907	Kansas City, Kans.	Kansas City, Mo.
106436		*St. p.	ALTA MAHA	346	219	128.8	29.3	6.8	Frt.	2	75	1892	Doctortown, Ga.	Savannah, Ga.
204836	K. W. M. G.	*St. s.	ALTA MAHA	2,667	2,046	300.0	41.0	25.8	Frt.	2	1,200	1908	Quincy, Mass.	New York, N. Y.
200394		Ga. s.	Altetro	13	5	34.0	9.2	4.7	Tow.	1		1903	Washington, N. C.	Washington, D. C.
211193		Ga. s.	Alten	64	43	72.0	18.2	8.5	Fsh.	14		1913	Seattle, Wash.	Seattle, Wash.
107178		Ga. s.	Altha	8	6	37.3	9.2	4.2	Pas.	2		1893	Wayzata, Minn.	St. Paul, Minn.
204423		Ga. y.	Althea	8	8	28.4	9.0	4.0	Yct.	0		1911	Green Bay, Wis.	Milwaukee, Wis.
116572		St. y.	Althea	26	13	69.0	12.0	5.7	Yct.	3		1893	Boston, Mass.	Cape Vincent, N. Y.
204139	K. W. C. V.	Ga. y.	Althea	25	22	51.6	12.0	5.4	Yct.	4		1907	Long Island City, N. Y.	Detroit, Mich.
206486		Ga. s.	Althea	6	6	34.5	10.2	3.8	Pas.	1	16	1909	Noank, Conn.	Stonington, Conn.
208445		Ga. s.	Althea	13	12	43.0	11.0	4.0	Pas.	0	6	1910	Portland, Oreg.	Portland, Oreg.
210447		*St. p.	Althea	29	18	63.3	16.0	7.7	Frt.	2	12	1912	Nome, Alaska	Nome, Alaska
203477		Ga. s.	Alton	80	80	43.1	38.0	3.5	Frt.	2	16	1905	Sandusky, Ohio	Sandusky, Ohio
204109		*St. p.	Alton	221	177	123.4	29.7	7.3	Fsh.	4	1,350	1899	Portland, Oreg.	Pt. Louis, Mo.
107453		*St. p.	Altona	328	241	123.4	29.7	7.3	Fsh.	4	1,500	1912	Fort Dodge, Iowa	Pt. Townsend, Wash.
210010		Ga. s.	Altonia	13	6	48.2	10.8	6.0	Pas.	3	50	1899	Portland, Oreg.	Dubuque, Iowa
105485		St. s.	Altoona	63	31	77.2	16.1	9.0	Tow.	6		1875	Camden, N. J.	Philadelphia, Pa.
200370		Ga. s.	Altoona	13	9	44.6	11.4	4.0	Pas.	1		1903	Astoria, Oreg.	Astoria, Oreg.
106852		Ga. s.	Alva	15	14	40.9	14.6	6.0	Fsh.	2		1891	Bristol, Me.	Rockland, Me.
106738		St. s.	Alva B.	83	41	73.6	15.6	10.6	Tow.	4		1890	Buffalo, N. Y.	Cleveland, Ohio
106396		Ga. s.	Alva and Hettie	10	9	52.6	14.5	3.2	Frt.	1		1885	St. Michaels, Md.	Baltimore, Md.
107730		Ga. s.	Alvah Elwood	7	6	27.8	8.0	3.5	Fsh.	3		1902	Friendship, Me.	Vinalhaven, Me.
206090		St. s.	ALVA C. DUNKEY	7,514	5,822	580.0	58.0	32.0	Frt.	25	1,880	1909	Lorain, Ohio	Duluth, Minn.
107557		St. s.	Alvah S. Chisholm, Jr.	478	266	150.0	35.0	8.0	Frt.	7	400	1900	Marine City, Mich.	Sandusky, Ohio
210807		Ga. s.	Alvarado	89	31	104.0	15.6	7.4	Pas.	20	600	1900	Clydebank, Scotland	New Orleans, La.
203420		Ga. s.	Alvaretta	15	11	38.4	15.3	4.7	Ovs.	4		1905	Boggy, Fla.	Mobile, Ala.
206663		Ga. s.	Alverene	39	26	71.2	15.0	2.6	Pas.	1	69	1912	Everett, Wash.	Pt. Townsend, Wash.
207909		Ga. s.	Alveria	6	6	25.7	10.5	3.0	Pas.	2	8	1898	Wildwood, N. J.	Somers Point, N. J.
204892		*Ga. p.	Alvino	14	14	68.0	12.0	2.7	Frt.	1	15	1908	Decatur, Ala.	Nashville, Tenn.
210811		Ga. s.	Alvilda	26	18	47.7	10.0	6.4	Fsh.	6	35	1912	Tacoma, Wash.	Tacoma, Wash.
106292		St. s.	Alvin Brown	17	8	48.0	12.0	5.0	Tow.	2		1884	Richmond, Va.	Newark, N. J.
104750		Ga. s.	Alvin C. Somers	10	5	50.2	12.3	3.4	Ovs.	1		1889	St. Peters Creek, Md.	Newport News, Va.
107623	K. Q. P. O.	St. y.	ALVINA	526	318	180.5	26.0	16.9	Yct.	25	1,200	1901	Wilmington, Del.	Duluth, Minn.
200923		Ga. s.	Alvina	9	6	39.9	9.9	3.2	Pas.	1		1904	Astoria, Oreg.	Astoria, Oreg.
106687		*St. p.	Alvina	469	443	144.0	33.6	6.0	Pas.	14	200	1889	San Francisco, Cal.	San Francisco, Cal.
107153		*St. p.	Alviso	197	168	115.0	23.0	6.0	Frt.	10	75	1895	Sausalito, Cal.	Do
211067		Ga. s.	Alwin	8	6	34.5	8.6	4.5	Pas.	1	36	1913	Los Angeles, Cal.	Los Angeles, Cal.
77043		Ga. s.	Alwina H. Still	14	13	55.8	17.0	3.0	Msc.	1		1892	Bayport, N. Y.	New York, N. Y.
208318		Ga. s.	Alvya B.	13	9	31.6	10.0	3.5	Frt.	2	20	1911	Seattle, Wash.	Pt. Townsend, Wash.
202709		*St. p.	Alys Gray	32	32	73.5	17.7	2.8	Pas	11		1905	Madison, Ind.	Louisville, Ky.
92574		St. s.	Amabel	29	19	69.1	11.7	6.4	Yct.	3		1894	Nyaak, N. Y.	New York, N. Y.
107828	K. S. G. W.	St. s.	Amackassin	266	181	121.0	30.6	9.9	Frt.	9	575	1902	Tomkins Cove, N. Y.	Do
204520	K. M. B. Q.	St. y.	Amadas	85	42	90.4	17.5	7.8	Yct.	6		1894	Searsport, Me.	Baltimore, Md.
105836		Ga. s.	Amele	8	6	46.0	11.0	2.5	Ovs.	2		1907	Morgan City, La.	Brashear, La.
209976		St. s.	Amegansett	145	93	117.0	18.4	7.7	Fsh.	23		1879	Kennobunk, Me.	Cape Charles, Va.
106646		Ga. s.	Amanda Augusta	10	10	36.6	12.0	6.0	Fsh.	4	700	1912	Rockland, Me.	Greenport, N. Y.
201093		Ga. s.	Amanda Bishop	31	28	59.4	18.8	5.4	Ovs.	8		1889	Swans Island, Me.	Rockland, Me.
107592		Ga. s.	Amanda Moore	121	83	100.0	21.8	8.6	Tow.	9		1904	Patchogue, N. Y.	Patchogue, N. Y.
204837		St. s.	Amanda F. Lancraft	155	108	82.0	24.4	8.6	Ovs.	6		1900	Scranton, Miss.	Mobile, Ala.
201937		St. s.	AMAZON STONE	6,282	4,930	525.0	55.2	31.0	Frt.	20	1,800	1905	Wyandotte, Mich.	New Haven, Conn.
30089		St. s.	AMAZON	3,702	2,680	376.0	46.2	25.9	Frt.	21	1,100	1897	Chicago, Ill.	Cleveland, Ohio
202394		Ga. s.	Amazon	15	10	43.0	12.0	5.0	Pas.	1	59	1905	San Francisco, Cal.	San Francisco, Cal.
107348		St. s.	Amazonas	2,228	1,930	295.0	44.0	21.0	Frt.	15	800	1898	West Bay City, Mich.	Duluth, Minn.
107645		Ga. s.	Amazona	7	5	30.0	9.9	4.0	Fsh.	2		1901	Richardson, Wash.	Wangport, Alaska
106205		Ga. s.	Ambition	17	11	53.2	15.1	4.3	Ovs.	1		1883	St. Michael, Md.	Newport News, Va.
106337		St. s.	Amelia	123	74	81.0	27.6	8.7	Frt.	6	250	1879	Brooklyn, N. Y.	New York, N. Y.
107488		Ga. s.	Amelia	9	8	40.0	13.0	3.0	Ovs.	1		1899	Bayou Shaffer, La.	Brashear, La.
107694		Ga. s.	Amelia	13	11	40.0	13.8	3.8	Msc.	1		1901	Bayshore, N. Y.	Patchogue, N. Y.
107817		St. s.	Amelia	29	20	74.0	16.0	5.3	Pas.	4		1903	Mobile, Ala.	Mobile, Ala.
201086		Ga. s.	Amelia	14	8	53.3	10.5	4.0	Pit.	7	30	1904	South Jacksonville, Fla.	Fernandina, Fla.
201404		St. s.	Amelia	16	11	41.0	14.0	5.6	Pas.	5		1904	Scranton, Miss.	New Orleans, La.
206452	L. B. Q. W.	Ga. y.	Amelia	18	11	38.2	11.0	4.0	Yct.	1	25	1910	Essington, Pa.	Philadelphia, Pa.
208357		Ga. s.	Amelia	9	7	41.0	8.5	2.4	Pas.	2	14	1911	Key West, Fla.	Key West, Fla.
210066		Ga. s.	Amelia	12	8	32.5	10.0	4.1	Pas.	2	20	1912	Los Angeles, Cal.	Los Angeles, Cal.
210628		Ga. s.	Amelia	5	5	23.0	7.4	3.5	Msc.	1	10	1912	Milwaukee, Wis.	Milwaukee, Wis.
210104		Ga. s.	Americ	23	16	43.4	13.0	5.4	Fsh.	6	30	1912	Keypott, Wash.	Seattle, Wash.
106573		St. s.	America	107	53	91.5	20.5	9.5	Tow.	7	350	1875	Brooklyn, N. Y.	Norfolk, Va.
106638	K. J. F. B.	St. s.	AMERICA	2,171	1,748	274.7	42.2	13.0	Frt.	19	700	1889	Buffalo, N. Y.	Duluth, Minn.

1 Formerly st. s. Wright and Willis.  
 2 Formerly sch. y. Norseman.  
 3 Formerly st. y. Stellar.  
 4 Formerly st. y. Chic.

4 Formerly Spanish s. s. Alvarado (prize).  
 5 U. S. N. st. s. Alvarado.  
 6 Formerly ga. s. James Morrissey.  
 7 Formerly st. y. Margaret.

MERCHANT STEAM VESSELS OF THE UNITED STATES—Continued.

Official No.	Signal letters.	Rig.	Name of vessel.	Gross tonnage.	Net tonnage.	Length.	Breadth.	Depth.	Service.	Crew.	Indicated horsepower.	When built.	Where built.	Home port (where permanent document issues).
						Feet.	Feet.	Feet.						
107140		St. p.	America	818	667	156.0	36.6	13.3	Fer.	6	500	1895	Chester, Pa.	New York, N. Y.
107302		St. s.	AMERICA	123	83	80.2	21.0	12.3	Tow.	4	490	1897	Buffalo, N. Y.	Buffalo, N. Y.
107367		St. s.	AMERICA	937	593	182.6	31.0	11.0	Pas.	20	450	1898	Wyandotte, Mich.	Duluth, Minn.
107420		*St. p.	America	427	399	200.0	38.0	6.5	Pas.	55	500	1898	Jeffersonville, Ind.	Galeña, Ill.
107533		Ga. s.	America	13	9	36.6	14.8	4.2	Pas.	3			Brooklyn, N. Y.	New York, N. Y.
107733		Ga. s.	America	6	6	36.0	10.0	4.2	Pas.	1			Friendship, Me.	Thomaston, Me.
200161		Ga. s.	America	141	96	89.0	27.3	8.5	Pas.	6	310	1903	Tomkins Cove, N. Y.	New York, N. Y.
204766		Ga. s.	America	11	10	42.6	15.0	3.0	Pas.	2	14	1907	Port Lavaca, Tex.	Corpus Christi, Tex.
205520		Ga. s.	America	14	7	47.0	13.8	4.6	Fsh.	1	15	1908	Lubeck, Me.	Eastport, Me.
205673		St. s.	AMERICA	297	258	134.2	32.0	7.6	Drq.	4	150	1908	Buffalo, N. Y.	Erle, Pa.
205903		*Ga. p.	America	8	6	32.7	8.3	2.5	Pas.	2	20	1908	Morrilton, Ark.	Memphis, Tenn.
206324		*Ga. p.	America	13	8	50.7	13.1	3.2	Frt.	2	15	1909	Cut Oil, La.	New Orleans, La.
206475		Ga. s.	America	11	11	41.6	11.9	3.4	Pas.	2	30	1909	Atlantic City, N. J.	Beaufort, S. C.
207287		Ga. s.	America	37	25	61.6	17.4	8.5	Fsh.	11	50	1910	Seattle, Wash.	Seattle, Wash.
210348		St. s.	America	97	62	105.0	18.5	6.7	Pas.	5	150	1912	Portland, Oreg.	Portland, Oreg.
100170		St. s.	American	20	13	47.0	12.4	6.0	Tow.	4		1876	Philadelphia, Pa.	Philadelphia, Pa.
100179	K. Q. J. N.	St. s.	AMERICAN	5,591	3,643	406.8	51.1	30.3	Frt.	46	3,000	1900	Chester, Pa.	New York, N. Y.
107729		*St. p.	American	190	190	158.0	27.6	4.2	Pas.	9	246	1902	New Decatur, Ala.	Mobile, Ala.
201596		*St. p.	American	171	158	142.5	28.9	4.7	Pas.	20	478	1904	do.	Nashville, Tenn.
721		Ga. s.	American Banner	21	19	55.5	16.0	4.0	Pas.	1		1857	Bridgeboro, N. J.	New York, N. Y.
201731		*Ga. p.	American Beauty	16	10	59.0	15.3	3.3	Frt.	5		1905	New Orleans, La.	New Orleans, La.
208760		Ga. s.	American Beauty	8	8	46.8	8.5	3.6	Pas.	2	28	1911	Chattanooga, Tenn.	Chattanooga, Tenn.
202190		Ga. s.	American Eagle	10	7	44.0	11.7	4.0	Pas.	2		1903	Saugatuck, Mich.	Chicago, Ill.
203416		*Ga. p.	American Eagle	13	6	58.7	14.1	2.6	Frt.	3		1906	Westwego, La.	New Orleans, La.
201639		Ga. s.	American Reporter	7	5	40.6	8.2	4.1	Pas.	2		1904	Baltimore, Md.	Baltimore, Md.
205696		St. s.	AMERICANA	1,009	558	203.0	45.0	15.8	Pas.	21	1,120	1908	Buffalo, N. Y.	Buffalo, N. Y.
203036		Ga. s.	Americus	73	60	70.5	22.5	6.4	Oys.	5	85	1906	Trentville, N. Y.	New Haven, Conn.
107788		St. s.	Amerind	25	17	48.0	12.0	4.2	Pas.	1	90	1902	Tacoma, Wash.	Seattle, Wash.
107068		Ga. s.	Amethyst	12	12	51.0	16.7	3.8	Pas.	4		1893	Biloxi, Miss.	Mobile, Ala.
106160		Ga. s.	Amle	13	11	45.0	13.0	4.0	Fsh.	2		1893	Greenport, N. Y.	Greenport, N. Y.
208512		*Ga. p.	Amorieta	10	6	31.2	9.0	2.5	Pas.	1	12	1911	Fort Smith, Ark.	Memphis, Tenn.
107175	K. W. D. G.	Ga. y.	AMORITA	69	62	69.0	20.0	15.6	Yct.	15		1895	Wilmington, Del.	Chicago, Ill.
202218		Ga. y.	Amorita	11	8	55.5	9.9	3.7	Yct.	3	20	1903	Alexandria Bay, N. Y.	Cape Vincent, N. Y.
201813		Ga. s.	Amorita	7	6	34.0	11.2	2.9	Fsh.	10		1905	Patchogue, N. Y.	Patchogue, N. Y.
80299		St. p.	Amphion	491	341	209.9	28.3	9.1	Pas.	18	507	1893	Port Richmond, N. Y.	New York, N. Y.
107633		Ga. s.	Amphion	20	14	48.0	14.2	4.8	Pas.	3		1901	Bridgeport, Conn.	Do.
3677		Ga. y.	Amrita	23	20	58.4	10.6	4.5	Yct.	3		1895	New York, N. Y.	Boston, Mass.
208594		St. s.	Amsterdam	23	16	50.4	12.4	5.9	Tow.	3	30	1901	Schenectady, N. Y.	Albany, N. Y.
107220		Ga. s.	Amy	5	5	24.2	11.6	3.6	Fsh.	1		1896	Osterville, Mass.	Hyannis, Mass.
210969		Ga. s.	Amy	41	28	55.0	14.2	6.2	Pas.	3	75	1913	Seattle, Wash.	Juneau, Alaska.
204418		Ga. s.	Amy B.	37	33	49.8	17.0	5.8	Frt.	3	60	1907	Trentville, N. Y.	Port Arthur, Tex.
200618		*St. p.	Amy Hewes	85	85	115.3	25.0	3.2	Pas.	8		1903	Franklin, La.	Brashear, La.
106962		St. s.	Anabel	47	34	65.3	16.7	7.0	Fsh.	7		1892	Manitowoc, Wis.	Grand Haven, Mich.
204874		Ga. s.	Anacapa	13	7	34.1	12.8	3.6	Pas.	2	30	1906	Everett, Wash.	Los Angeles, Cal.
106494		Ga. y.	Anaconda	32	30	51.3	18.0	7.3	Yct.	3		1887	Brooklyn, N. Y.	Stonington, Conn.
207546		Ga. y.	Anado	28	24	55.4	12.1	5.2	Yct.	3	50	1910	Boston, Mass.	New York, N. Y.
107463	K. P. D. M.	St. y.	Anago	17	10	54.4	9.4	5.3	Yct.	3		1899	South Boston, Mass.	Do.
107189	K. M. J. T.	St. y.	Anahma	232	158	158.5	21.7	10.7	Yct.	19	950	1895	Baltimore, Md.	Do.
209693		Ga. s.	Anabern	18	11	70.0	16.3	3.1	Fsh.	2	25	1912	Irvinton, Va.	Baltimore, Md.
107421		St. p.	Anawanda	31	15	46.0	12.0	3.5	Frt.	5		1898	St. Michael, Alaska.	St. Michael, Alaska.
117125	K. R. N. T.	*St. s.	ANCON	9,606	6,195	489.5	58.0	28.9	Pas.	98	4,000	1902	Sparrow Point, Md.	New York, N. Y.
210763		Ga. s.	Ancon	11	7	38.4	11.8	4.2	Tow.	1	30	1912	Oakland, Cal.	San Francisco, Cal.
106926		St. s.	ANDASTE	1,573	1,256	266.9	38.1	17.9	Frt.	12	856	1892	Cleveland, Ohio.	Marquette, Mich.
201325		*Ga. p.	Andrew Maxene	11	11	57.7	16.2	2.0	Tow.	2		1904	Concord, Ky.	Cincinnati, Ohio.
107267		St. s.	ANDREW CARNEGIE	3,826	2,630	403.0	48.0	24.3	Frt.	22	1,425	1897	Cleveland, Ohio.	Cleveland, Ohio.
107306		St. p.	ANDREW CHRISTY	830	522	170.0	48.0	7.4	Fer.	6	1,000	1897	Jeffersonville, Ind.	St. Louis, Mo.
1182		Ga. s.	Andrew Jackson	36	24	56.0	20.8	4.7	Frt.	2	20	1860	San Francisco, Cal.	San Francisco, Cal.
207327		Ga. s.	Andrew N	17	11	42.4	12.6	4.0	Fsh.	6	20	1910	Seattle, Wash.	Seattle, Wash.
205925		Ga. s.	Andrew Z	13	9	36.5	12.4	4.5	Fsh.	5	20	1908	Tacoma, Wash.	Do.
209400		Ga. s.	Andrew Z II	27	19	49.0	15.0	6.1	Fsh.	8	40	1912	do.	Tacoma, Wash.
106734		St. s.	Andrew A. McLean	23	11	50.5	15.0	7.2	Tow.	3		1890	West Bay City, Mich.	Port Huron, Mich.
208478		St. s.	ANDREW H. GREEN	115	55	86.2	21.0	10.3	Tow.	10	550	1911	Ferrysburg, Mich.	Chicago, Ill.
208154		St. s.	Andrew J. Ward	36	16	52.6	16.9	7.2	Tow.	3	125	1910	Boston, Mass.	Boston, Mass.
206167		St. s.	ANDREW S. UPSON	4,442	3,120	380.0	52.0	28.0	Frt.	23	1,440	1909	Cleveland, Ohio.	Cleveland, Ohio.
107225		St. s.	Andy	15	15	44.0	14.0	4.0	Msc.	4	250	1896	Benton Harbor, Mich.	Chicago, Ill.
203749		Ga. s.	Angel	62	44	58.5	17.7	8.3	Tow.	18		1906	Tarpon Springs, Fla.	Cedar Keys, Fla.
106639		St. s.	Angelos	69	30	82.6	15.3	8.3	Fsh.	14		1889	Port Angeles, Wash.	Portland, Oreg.
106399		St. s.	Angelia B. Nickerson	69	30	82.6	15.3	8.3	Fsh.	14		1888	Boothbay, Me.	Provincetown, Mass.
107494		St. s.	ANGELINE	4,644	3,538	423.9	51.9	28.0	Frt.	20	1,150	1899	Wyandotte, Mich.	Cleveland, Ohio.
203876		*Ga. p.	Angeline	14	14	48.8	16.0	2.8	Pas.	4		1905	Edwardsville, Ill.	Memphis, Tenn.
205843		Ga. s.	Angeline II	20	15	60.2	10.0	2.5	Pas.	4		1908	Grafton, Ill.	Do.
107762		Ga. s.	Angle B. Watson	65	36	74.3	21.3	8.5	Fsh.	4		1902	East Boothbay, Me.	Portland, Me.
100093		St. s.	Angie and Nellie	45	34	64.5	16.9	6.5	Tow.	5		1882	Wilmington, Del.	Brunswick, Ga.

1 Formerly st. s. Irwin.  
 2 Formerly st. p. Glen.  
 3 Formerly st. y. {a Blitz.  
 {b Nupahwin.

4 Formerly ga. s. B. B. Odell, Jr.  
 5 Formerly ga. s. {a Helen E.  
 {b Ramona.  
 6 Formerly st. y. Ani'a.

7 Formerly st. s. Shawmut.  
 8 Rebuilt, 1896.  
 9 Composite.



MERCHANT STEAM VESSELS OF THE UNITED STATES—Continued.

Official No.	Signal letters.	Rig.	Name of vessel.	Gross tonnage.	Net tonnage.	Length.	Breadth.	Depth.	Service.	Crew.	Indicated horsepower.	When built.	Where built.	Home port (where permanent document issues).
						Feet.	Feet.	Feet.						
91079		St. p.	<i>Angler</i>	409	299	166.5	28.0	8.0	Pas.	24	545	1878	Wilmington, Del	Washington, D. C.
105896		St. s.	<i>Angler</i>	18	9	54.1	12.2	5.2	Tow.	2		1880	Detroit, Mich.	Marquette, Mich.
107001		Ga. s.	<i>Angler</i>	9	6	43.2	10.6	4.3	Pas.	4		1893	Marcus Hook, Pa.	Philadelphia, Pa.
107528		Ga. s.	<i>Angler</i>	15	14	41.5	15.0	4.5	Fsh.	1		1900	Greenport, N. Y.	Greenport N. Y.
205110		Ga. s.	<i>Angler</i>	14	13	46.8	14.0	4.1	Fsh.	5	30	1908	Pocomoke City, Md.	New York, N. Y.
209469		Ga. s.	<i>Angler</i>	31	15	60.0	17.6	5.6	Fsh.	3	75	1912	Greenwich, N. J.	Somers Point, N. J.
203349		Ga. s.	<i>Anglesea</i>	8	6	30.8	12.4	4.0	Fsh.	1		1892	Camden, N. J.	Do.
204806		Ga. s.	<i>Anglesea</i>	11	8	32.2	15.7	3.4	Frt.	2		1907	Brunswick, Ga.	Brunswick, Ga.
105373		St. s.	<i>Anita</i>	14	9	49.9	10.0	2.5	Pas.	4		1872	Peekskill, N. Y.	New York, N. Y.
106547		St. s.	<i>Anita</i>	74	50	97.0	15.5	6.5	Yct.	1		1888	Brooklyn, N. Y.	Providence, R. I.
201493		Ga. y.	<i>Anita</i>	16	6	49.3	11.0	3.5	Yct.	1	25	1904	Bascom, Ohio.	Tampa, Fla.
203431		Ga. s.	<i>Anita</i>	25	13	63.5	14.7	3.6	Pas.	1		1906	Galveston, Tex.	Galveston, Tex.
204813		Ga. s.	<i>Anita</i>	10	7	34.0	9.6	2.8	Msc.	2		1907	Boulder Bay, Alaska.	Valdez, Alaska.
207044		Ga. s.	<i>Anita</i>	7	5	30.8	9.8	4.0	Tow.	1	50	1904	San Francisco, Cal.	San Francisco, Cal.
209394		Ga. s.	<i>Anita</i>	10	6	31.4	13.0	3.7	Frt.	2	25			New York, N. Y.
204775		Ga. s.	<i>Anita D.</i>	22	22	55.0	12.7	4.6	Pas.	3		1907	East San Pedro, Cal.	Los Angeles, Cal.
205766		Ga. s.	<i>Anita Phillips</i>	21	14	52.5	14.0	4.3	Fsh.	8	14	1908	Juneau, Alaska.	Juneau, Alaska.
106984		St. s.	<i>Ann Arbor, No. 2</i>	1,144	572	264.2	53.0	14.2	Pas.	27	325	1892	Toledo, Ohio.	Grand Haven, Mich.
107418		St. s.	<i>ANN ARBOR, No. 3</i>	1,677	996	258.3	52.3	15.3	Pas.	21	1,200	1898	Cleveland, Ohio.	Do.
203685		St. s.	<i>ANN ARBOR, No. 4</i>	1,884	1,082	259.0	52.0	19.0	Pas.	27	1,170	1906	do.	Do.
208261		St. s.	<i>ANN ARBOR, No. 5</i>	2,884	1,961	360.0	56.3	18.9	Fer.	45	3,000	1910	Toledo, Ohio.	New York, N. Y.
208835		St. p.	<i>Ann Bailey</i>	38	38	70.3	22.4	3.4	Fer.	1		1909	Point Pleasant, W. Va.	Wheeling, W. Va.
209441		Ga. s.	<i>Ann Cora</i>	18	10	43.8	12.9	4.4	Frt.	2	40	1911	Tarpon Springs, Fla.	Tampa, Fla.
207971		*St. p.	<i>Ann Maria</i>	9	9	46.8	10.0	2.5	Frt.	3	10	1910	Hematite, Ky.	Paducah, Ky.
106709		St. s.	<i>Anna</i>	39	19	55.0	14.5	6.8	Fsh.	3		1899	Berkley, Va.	Norfolk, Va.
106966		St. s.	<i>Anna</i>	25	12	62.0	14.2	5.9	Fsh.	5		1892	Grand Haven, Mich.	Grand Haven, Mich.
205109		Ga. s.	<i>Anna</i>	12	8	32.8	14.4	4.7	Frt.	1	16	1908	Holly Oak, Del.	Wilmington, Del.
203276		Ga. s.	<i>Anna</i>	12	8	38.0	10.0	3.0	Fsh.	1	16	1908	Wrangell, Alaska.	Wrangell, Alaska.
205284		Ga. s.	<i>Anna</i>	6	6	26.6	12.0	4.0	Fsh.	1	9	1908	Osterville, Mass.	Barnstable, Mass.
205712		St. s.	<i>Anna</i>	21	14	44.8	12.6	5.6	Fsh.	3	24	1908	Manitowoc, Wis.	Milwaukee, Wis.
205866		*Ga. p.	<i>Anna</i>	11	8	35.0	6.5	2.3	Pas.	2	15	1908	Louisville, Ky.	Louisville, Ky.
208847		Ga. s.	<i>Anna</i>	5	5	30.7	6.9	2.6	Pas.	1	6	1910	Cairo, Ill.	Cairo, Ill.
211416		Ga. s.	<i>Anna</i>	19	13	52.8	14.2	3.9	Msc.	1	75	1913	Carteret, N. J.	Perth Amboy, N. J.
107831		St. s.	<i>Anna B.</i>	9	6	33.0	9.0	4.0	Pas.	1		1903	Long Branch, Wash.	Tacoma, Wash.
107759		St. s.	<i>Anna Barron</i>	82	56	76.8	19.2	7.5	Tow.	5	120	1902	Astoria, Oreg.	Portland, Oreg.
106531		Ga. s.	<i>Anna Bell</i>	28	25	62.0	20.0	4.5	Tow.	1		1888	Paulsboro, N. J.	Bridgeton, N. J.
106624		Ga. s.	<i>Anna Bell</i>	7	6	30.7	13.7	3.3	Msc.	1		1888	Oyster Bay, N. Y.	New York, N. Y.
150297		St. s.	<i>Anna Belle</i>	61	41	62.5	15.3	5.8	Pas.	4		1883	Bath, Me.	Castine, Me.
210714		Ga. p.	<i>Anna Belle</i>	8	8	39.8	11.2	2.7	Msc.	1	16	1912	Patriot, Ind.	Cincinnati, Ohio.
210269		Ga. s.	<i>Anna Elizabeth</i>	37	25	58.7	18.0	5.4	Frt.	2	50	1912	Paulsboro, N. J.	Camden, N. J.
105654		Ga. s.	<i>Anna Frances</i>	6	5	50.3	12.8	2.7	Frt.	2		1876	Somerset County, Md.	Baltimore, Md.
208775		Ga. s.	<i>Anna H.</i>	29	24	56.0	17.0	4.5	Frt.	3	30	1911	Greenwich Pier, N. J.	Camden, N. J.
211062		Ga. s.	<i>Anna I.</i>	11	9	34.8	10.8	3.9	Tow.	1	30	1913	Dames Point, Fla.	Jacksonville, Fla.
206441		Ga. s.	<i>Anna J.</i>	7	6	31.0	8.0	2.7	Fsh.	2	8	1900	Ludington, Mich.	Grand Haven, Mich.
206581		Ga. s.	<i>Anna J.</i>	10	8	38.2	10.5	3.2	Pas.	1	24	1912	Eulalia, Fla.	Jacksonville, Fla.
202829		Ga. s.	<i>Anna K.</i>	12	9	39.5	12.6	4.1	Msc.	2		1906	Oceanus, N. Y.	New York, N. Y.
211111		Ga. s.	<i>Anna L.</i>	10	7	32.0	10.7	3.6	Fsh.	5	12	1913	Seattle, Wash.	Seattle, Wash.
205807		*Ga. p.	<i>Anna Lee</i>	6	5	43.0	12.0	3.0	Frt.	3		1908	Clarksville, Tenn.	Nashville, Tenn.
201547		Ga. s.	<i>Anna Long</i>	25	6	54.6	19.8	3.3	Oys.	7		1904	Blount, Miss.	New Orleans, La.
208148		*Ga. p.	<i>Anna Lou</i>	12	7	30.4	7.3	1.9	Pas.	1	18	1910	Conway, Ark.	Memphis, Tenn.
1481		Ga. s.	<i>Anna M.</i>	11	10	39.2	13.7	4.3	Fsh.	3	20	1867	Brooklyn, N. Y.	Newport, R. I.
107673		St. y.	<i>Anna M.</i>	92	58	80.0	19.0	3.6	Msc.	3		1895	Oshkosh, Wis.	Milwaukee, Wis.
107770		Ga. s.	<i>Anna M.</i>	6	5	32.0	12.0	3.0	Pas.	1		1902	Somers Point, N. J.	Somers Point, N. J.
105802		Ga. s.	<i>Anna Maria</i>	17	16	50.0	15.4	4.0	Frt.	1		1876	Bayport, N. Y.	Patchogue, N. Y.
208435		Ga. s.	<i>Anna May</i>	9	6	30.0	8.5	3.3	Tow.	1	35	1911	Bremerton, Wash.	Seattle, Wash.
209970		Ga. s.	<i>Anna Olga</i>	25	17	49.4	14.3	4.6	Fsh.	3	35	1912	Poulsbo, Wash.	Do.
209858		Ga. s.	<i>Anna Porter</i>	14	9	49.0	11.9	3.0	Frt.	0	50	1909	South Bend, Wash.	Pt. Townsend, Wash.
105614		Ga. s.	<i>Anna T.</i>	13	12	43.0	16.0	4.9	Msc.	1		1875	Bayport, N. Y.	New York, N. Y.
210451		Ga. s.	<i>Anna T.</i>	25	18	44.4	11.6	5.4	Fsh.	4	36	1912	Essex, Mass.	Gloucester, Mass.
210531		Ga. s.	<i>Anna V.</i>	8	6	27.2	9.0	3.5	Fsh.	1	14	1908	Muskegon, Mich.	Grand Haven, Mich.
105911		Ga. s.	<i>Anna W.</i>	6	6	38.0	11.0	2.4	Oys.	15	10	1880	New Haven, Conn.	Providence, R. I.
107676		K. R. D. J.	<i>Anna W.</i>	204	139	103.5	25.5	10.5	Tow.	10	500	1901	Philadelphia, Pa.	Wilmington, Del.
107846		St. s.	<i>ANNA C. MINCH</i>	4,285	3,229	380.0	50.0	28.0	Frt.	20	1,400	1903	Cleveland, Ohio.	Cleveland, Ohio.
210216		St. s.	<i>Anna C. Wilson</i>	100	68	91.0	20.4	7.0	Pas.	7	150	1912	Saugatuck, Mich.	Grand Haven, Mich.
106451		K. T. L. C.	<i>Anna E. Combes</i>	138	114	113.6	23.2	6.6	Frt.	7	160	1904	East Rockaway, N. Y.	Stamford, Conn.
106429		St. s.	<i>Anna F. Onen</i>	22	15	53.9	12.4	5.6	Fsh.	7		1886	Youngstown, N. Y.	Buffalo, N. Y.
201286		St. s.	<i>Anna J. Brooks</i>	48	32	68.6	17.8	7.0	Tow.	5		1904	New Baltimore, N. Y.	New York, N. Y.
104878		Ga. s.	<i>Anna M. Dawson</i>	6	6	31.5	16.8	3.3	Oys.	2		1891	Rhode River, Md.	Annapolis, Md.
208538		Ga. s.	<i>Anna M. Frome</i>	45	19	69.5	20.8	5.7	Oys.	2		1904	Greenwich, N. J.	Camden, N. J.
104053		St. s.	<i>Anna S. Cooper</i>	85	42	91.9	21.5	7.3	Tow.	7		1882	New Orleans, La.	Pittsburgh, Pa.
207259		Ga. s.	<i>Anna and Ella</i>	23	17	57.0	18.0	5.0	Frt.	8		1910	Greenwich, N. J.	New York, N. Y.
202393		*Ga. p.	<i>Annadell</i>	13	13	48.8	12.3	2.8	Fer.	2		1905	Portland, Me.	St. Louis, Mo.
106683		St. p.	<i>Annapolis</i>	877	483	202.5	65.2	14.3	Pas.	20	1,200	1889	Baltimore, Md.	Baltimore, Md.
116539		St. p.	* <i>Annapolis</i>	485	336	174.0	28.0	6.6	Pas.	25	466	1892	do.	Do.
205336		Ga. y.	<i>Annaweta</i>	27	27	51.0	12.5	6.0	Oys.	2	75	1908	East Greenwich, R. I.	Norfolk, Va.
106284		Ga. s.	<i>Anne</i>	13	6	34.2	14.8	3.7	Oys.	3		1884	Smithtown, N. Y.	New York, N. Y.

1 Formerly st. p. Mary Morgan. 2 Formerly st. s. Percy V.

3 Formerly st. s. J. H. Randerson.

4 Formerly st. p. Sassafraz.

† Composite.

## MERCHANT STEAM VESSELS OF THE UNITED STATES—Continued.

Official No.	Signal letters.	Rtg.	Name of vessel.	Gross tonnage.	Net tonnage.	Length.	Breadth.	Depth.	Service.	Crew.	Indicated horsepower.	When built.	Where built.	Home port (where permanent document issues).
						Feet.	Feet.	Feet.						
201088	.....	St. s.	ANNE ARUNDEL.....	795	630	174.0	36.0	10.2	Pas.	44	500	1904	Baltimore, Md.....	Baltimore, Md.
207356	.....	Ga. s.	Anne J. Larsen.....	37	25	54.2	15.4	6.5	Fsh.	10	.....	1910	Dockton, Wash.....	Pt. Townsend, Wash.
211391	.....	Ga. s.	Anne H.....	25	17	45.0	13.8	4.0	Frt.	1	25	1913	Friday Harbor, Wash.....	Do.
207437	.....	Ga. s.	Annetta.....	10	7	39.2	12.3	3.3	Frt.	1	10	1910	Cove, Tex.....	Galveston, Tex.
204057	.....	Ga. s.	Annetta V.....	12	9	50.0	11.0	4.0	Frt.	2	.....	1907	Cambridge, Md.....	Baltimore, Md.
3430	.....	Ga. s.	Annex.....	30	28	59.0	17.0	3.9	Frt.	3	.....	1889	North Kingston, R. I.....	Greenport, N. Y.
105997	.....	St. s.	Annex.....	16	13	36.0	10.0	3.7	Tow.	3	.....	1881	Rondout, N. Y.....	Albany, N. Y.
211434	.....	Ga. y.	Annex.....	121	119	94.6	17.4	3.1	Yct.	2	60	1907	Champlain, N. Y.....	New York, N. Y.
108860	.....	St. p.	Annex 5.....	507	406	136.7	31.6	11.8	Per.	8	425	1891	Wilmington, Del.....	Camden, N. J.
23756	.....	St. s.	Annex.....	30	15	60.5	12.5	7.0	Tow.	4	.....	1868	New Baltimore, N. Y.....	Albany, N. Y.
105395	.....	Ga. s.	Annie.....	9	7	42.0	11.5	3.4	Oys.	1	.....	1870	Newark, Md.....	Newport News, Va.
105417	.....	Ga. s.	Annie.....	13	12	37.0	14.1	5.0	Frt.	1	.....	1872	Eastport, Me.....	Eastport, Me.
105684	.....	Ga. s.	Annie.....	41	31	57.0	22.2	4.5	Frt.	2	.....	1877	San Francisco, Cal.....	San Francisco, Cal.
106164	.....	St. s.	Annie.....	27	13	57.1	15.6	6.6	Tow.	4	.....	1883	Baltimore, Md.....	Baltimore, Md.
106271	.....	St. s.	Annie.....	75	37	80.0	18.0	8.0	Tow.	4	.....	1884	Alexandria, Va.....	Toledo, Ohio.
106483	.....	St. s.	Annie.....	20	10	51.5	13.3	5.0	Tow.	2	.....	1887	Alameda, Cal.....	San Francisco, Cal.
106500	.....	Ga. s.	Annie.....	6	5	30.0	12.4	3.0	Oys.	1	.....	1886	Babylon, N. Y.....	Patchogue, N. Y.
106633	.....	St. s.	Annie.....	78	48	75.0	20.5	9.2	Tow.	6	.....	1889	Lorain, Ohio.....	Cleveland, Ohio.
106796	.....	Ga. s.	Annie.....	14	10	42.3	13.0	4.9	Fsh.	2	.....	1830	Seattle, Wash.....	Wrangell, Alaska.
108875	.....	Ga. s.	Annie.....	5	5	26.3	12.2	3.8	Oys.	1	.....	1883	Saunderstown, R. I.....	Bridgeport, Conn.
106942	.....	Ga. s.	Annie.....	14	10	45.0	14.4	3.0	Fsh.	2	.....	1892	Cedar Keys, Fla.....	Key West, Fla.
106964	.....	St. s.	Annie.....	23	11	60.0	11.6	6.0	Tow.	8	.....	1892	Cedar Bayou, Tex.....	Houston, Tex.
107560	.....	Ga. s.	Annie.....	13	9	43.3	10.5	4.1	Frt.	1	.....	1896	Portland, Oreg.....	Astoria, Oreg.
201185	.....	Ga. s.	Annie.....	12	8	36.1	10.8	4.5	Msc.	1	8	1900	Chenega, Alaska.....	Cordova, Alaska.
203000	.....	St. p.	Annie.....	29	29	55.3	27.0	3.2	Pld.	3	.....	1906	Bay City, Mich.....	Port Huron, Mich.
203945	.....	Ga. s.	Annie.....	12	8	50.0	13.6	3.7	Frt.	2	.....	1907	Frederica, Ga.....	Brunswick, Ga.
206576	.....	Ga. s.	Annie.....	16	11	39.3	12.4	5.2	Fsh.	2	20	1909	Seattle, Wash.....	Pt. Townsend, Wash.
207443	.....	*St. p.	Annie.....	28	19	64.5	14.6	3.0	Pas.	5	30	1910	Seacola, Fla.....	Baypoint, Fla.
209120	.....	Ga. s.	Annie.....	11	6	45.6	14.4	3.3	Fsh.	2	30	1911	Chuckatuck, Va.....	Newport News, Va.
107540	.....	Ga. s.	Annie B.....	12	8	41.1	9.7	3.8	Frt.	1	.....	1900	Jacksonville, Fla.....	Jacksonville, Fla.
202177	.....	Ga. s.	Annie B.....	9	6	37.5	11.2	3.7	Pas.	1	10	1905	Decatur, Wash.....	Pt. Townsend, Wash.
207742	.....	Ga. s.	Annie B.....	12	12	32.0	10.0	6.6	Pas.	2	10	1910	Belhaven, N. C.....	Newbern, N. C.
208926	.....	St. s.	Annie B.....	9	7	52.0	10.2	3.4	Frt.	3	15	1911	Mill Creek, N. C.....	Wilmington, N. C.
107604	.....	Ga. s.	Annie Belle.....	9	9	50.0	9.4	4.0	Tow.	1	.....	1900	St. Joseph, Mich.....	Wheeling, W. Va.
205119	.....	Ga. s.	Annie C.....	11	10	33.8	10.6	4.3	Frt.	2	8	1908	New Haven, Conn.....	New Haven, Conn.
106375	.....	Ga. s.	Annie Cleveland.....	7	7	47.5	10.1	3.2	Frt.	2	.....	1885	Somerset County, Md.....	Annapolis, Md.
206116	.....	*St. p.	Annie Comings.....	464	414	151.4	32.6	5.4	Tow.	13	380	1909	Vancouver, Wash.....	Portland, Oreg.
106436	.....	St. s.	Annie D.....	20	10	54.0	13.0	4.5	Fsh.	4	.....	1886	Saugatuck, Mich.....	Milwaukee, Wis.
107038	.....	*St. p.	Annie D.....	85	85	101.0	21.0	5.6	Pas.	4	.....	1893	Stockton, Ala.....	Mobile, Ala.
107098	.....	Ga. s.	Annie E.....	7	6	31.0	13.5	3.2	Oys.	2	.....	1894	Patchogue, N. Y.....	Patchogue, N. Y.
106722	.....	Ga. s.	Annie Ellsworth.....	14	7	50.0	13.0	3.8	Oys.	1	.....	1869	Baltimore, Md.....	Crisfield, Md.
206039	.....	*St. p.	Annie G.....	147	147	134.1	27.4	5.0	Frt.	8	.....	1909	Hazelhurst, Ga.....	Georgetown, S. C.
210490	.....	Ga. s.	Annie G.....	12	7	38.8	12.6	4.5	Fsh.	1	24	1912	Lubeck, Me.....	Eastport, Me.
105675	.....	Ga. s.	Annie Godfrey.....	21	12	50.6	15.5	6.0	Fsh.	7	.....	1877	Noank, Conn.....	New York, N. Y.
107035	.....	St. s.	Annie H.....	40	20	66.5	15.9	5.4	Tow.	9	.....	1893	Dinsmore, Fla.....	Jacksonville, Fla.
120809	.....	St. s.	Annie H.....	7	6	39.2	9.8	3.6	Pas.	3	.....	1891	Poquoson, Va.....	Washington, D. C.
1905	.....	Ga. s.	Annie Homan.....	15	12	48.0	18.0	4.6	Msc.	3	.....	1871	Greenport, N. Y.....	Beaufort, S. C.
107240	.....	St. s.	Annie Jane.....	14	9	44.0	13.8	4.1	Fsh.	2	.....	1896	Seattle, Wash.....	Port Angeles, Wash.
107334	.....	Ga. s.	Annie L.....	60	47	65.0	25.0	5.0	Frt.	1	.....	1900	San Francisco, Cal.....	San Francisco, Cal.
204008	.....	Ga. s.	Annie L.....	20	10	50.5	15.5	4.5	Fsh.	5	25	1906	Bath, Me.....	Newport, R. I.
105106	.....	St. s.	Annie Laura.....	244	189	133.0	24.6	10.7	Frt.	10	285	1871	Marine City, Mich.....	Sandusky, Ohio.
107112	.....	Ga. s.	Annie Laura.....	11	10	39.8	13.7	5.3	Frt.	1	.....	1894	Eastport, Me.....	Eastport, Me.
203665	.....	Ga. s.	Annie Laurie.....	9	6	48.0	14.0	3.0	Oys.	2	15	1906	Wachapreague, Va.....	Cape Charles, Va.
209131	.....	Ga. s.	Annie Laurie.....	15	14	41.0	10.5	5.3	Pas.	2	32	1910	West Bay City, Mich.....	St. Louis, Mo.
106730	.....	Ga. s.	Annie Lee.....	6	6	33.0	11.1	5.2	Fsh.	1	.....	1890	Friendship, Me.....	Deer Isle, Me.
210916	.....	*Ga. p.	Annie Lee.....	12	10	40.0	11.0	3.0	Pas.	1	8	1912	Athelstan, Ark.....	Memphis, Tenn.
205314	.....	Ga. s.	Annie Lois.....	9	9	31.0	7.8	7.0	Pas.	1	.....	1908	Columbia, N. C.....	Edenton, N. C.
210611	.....	Ga. s.	Annie Louise.....	22	7	46.5	14.0	7.0	Fsh.	4	28	1912	East Boothbay, Me.....	Machias, Me.
107809	.....	Ga. s.	Annie M.....	17	15	38.0	12.6	6.7	Fsh.	1	.....	1902	Tacoma, Wash.....	Ketchikan, Alaska.
203255	.....	St. s.	Annie M.....	48	33	49.1	16.7	4.5	Oys.	8	.....	1898	Warwick, R. I.....	Bristol, R. I.
207046	.....	Ga. s.	Annie Margie.....	12	7	33.9	13.0	6.2	Fsh.	1	.....	1909	Friendship, Me.....	Deer Isle, Me.
105405	.....	Ga. s.	Annie May.....	11	10	35.8	14.4	3.7	Fsh.	2	20	1874	Bay Shore, N. Y.....	Providence, R. I.
107007	.....	Ga. s.	Annie May.....	8	8	30.0	11.4	5.1	Fsh.	1	.....	1893	Bremen, Me.....	New Haven, Conn.
200297	.....	Ga. s.	Annie May.....	10	8	44.0	12.3	2.5	Frt.	1	.....	1903	Poquoson, Va.....	Norfolk, Va.
106615	.....	Ga. s.	Annie Moore.....	11	7	41.2	14.1	3.4	Frt.	2	.....	1889	Smyrna, N. C.....	Charleston, S. C.
204007	.....	Ga. s.	Annie Schmitz.....	8	6	25.7	12.6	4.5	Fsh.	2	7	1907	Noank, Conn.....	Stonington, Conn.
105777	.....	St. s.	Annie E. Gallup.....	141	74	116.6	18.7	9.3	Fsh.	23	.....	1878	Fall River, Mass.....	Wilmington, Del.
208728	.....	Ga. s.	Annie E. Horn.....	8	6	34.5	10.6	4.2	Fsh.	2	.....	1908	Rocky River, Ohio.....	Cleveland, Ohio.
1387	.....	St. s.	Annie L. Smith.....	43	23	61.3	15.5	7.0	Tow.	4	220	1868	Chicago, Ill.....	Duluth, Minn.
202702	.....	St. s.	ANNIE L. VANSIVER.....	194	132	127.0	27.0	7.5	Pas.	10	300	1905	Camden, N. J.....	Elizabeth City, N. C.
105508	.....	St. s.	Annie L. Wilcox.....	149	70	117.5	19.2	8.7	Fsh.	23	170	1878	Mystic, Conn.....	Stonington, Conn.
107752	.....	Ga. s.	Annie M. Hamilton.....	13	12	38.0	13.8	6.6	Fsh.	2	.....	1902	Friendship, Me.....	Boston, Mass.
107080	.....	Ga. s.	Annie M. Nixon.....	40	27	59.6	17.0	6.3	Fsh.	5	.....	1894	Tacoma, Wash.....	Pt. Townsend, Wash.
201322	.....	*Ga. p.	Annie M. Shaw.....	12	12	55.9	11.3	2.2	Tow.	2	.....	1904	Ironton, Ohio.....	Cincinnati, Ohio.
106583	.....	Ga. s.	Annie P. Parks.....	11	8	57.5	15.2	3.4	Frt.	1	.....	1888	St. Peters, Md.....	Norfolk, Va.

1 Formerly ga. s. Blunder.

2 Formerly st. s. (a) Susie Gldney.  
(b) Susie.

3 Formerly st. s. Florence.

## MERCHANT STEAM VESSELS OF THE UNITED STATES—Continued.

Official No.	Signal letters.	Rig.	Name of vessel.	Gross tonnage.	Net tonnage.	Length.	Breadth.	Depth.	Service.	Crew.	Indicated horsepower.	When built.	Where built.	Home port (where permanent document issues).
						<i>Feet.</i>	<i>Feet.</i>	<i>Feet.</i>						
106298		St. s.	Annie R. Hennes	47	37	59.8	12.5	6.0	Pas.	3	.....	1884	Buffalo, N. Y.	Marquette, Mich.
107797		Ga. s.	Annie T. Haley	8	5	45.3	14.0	3.0	.....	3	.....	1898	Wachapreague, Va.	Cape Charles, Va.
208825		Ga. s.	Annie & Cecelia	6	6	35.0	9.0	4.0	Fsh.	2	14	1909	Neponset, Mass.	Provincetown, Mass.
211155		Ga. s.	Annie & Elsie	10	6	45.2	12.5	3.3	Frt.	1	15	1913	Gwynn, Va.	Norfolk, Va.
107712		Ga. s.	Annie and Jennie	34	34	55.0	17.0	7.4	Fsh.	10	.....	1901	Gloucester, Mass.	Gloucester, Mass.
107163		St. s.	Anolyne	13	6	36.0	9.9	4.3	Pas.	4	.....	1895	Bristol, Me.	Waldoboro, Me.
200924	K. T. C. W.	St. y.	ANONA	146	87	117.3	17.5	10.2	Yct.	10	500	1904	Boston, Mass.	Detroit, Mich.
200999		Ga. s.	Anona	10	10	37.0	12.8	6.6	Msc.	4	.....	1904	Cushing, Me.	Newport, R. I.
201080		Ga. s.	Anona	9	8	45.8	8.3	3.7	Pas.	3	.....	1904	Omro, Wis.	Milwaukee, Wis.
201372		Ga. s.	Anona	26	15	43.4	16.6	5.3	Pas.	2	8	1904	Napa, Cal.	San Francisco, Cal.
208400		Ga. s.	Anona	11	11	42.0	9.0	5.0	Pas.	1	.....	1910	Sioux City, Iowa.	Sioux City, Iowa.
209234		Ga. y.	Anona	9	7	44.0	8.7	4.5	Yct.	1	30	1906	Erie, Pa.	Erie, Pa.
107301		St. s.	ANSON M. BANGS	178	68	101.0	23.0	12.2	Tow.	11	900	1897	Wilmington, Del.	Cleveland, Ohio.
210474		Ga. s.	Antares	24	19	50.8	11.1	4.2	Pas.	3	80	1910	East Portchester, Conn.	New York, N. Y.
107637		Ga. s.	Antelope	10	6	42.5	11.6	5.5	Fsh.	2	.....	1901	Wrangell, Alaska.	Wrangell, Alaska.
203314		Ga. s.	Antelope	18	9	43.6	9.0	4.0	Fer.	3	.....	1902	Detroit, Mich.	Port Huron, Mich.
207031		*St. p.	Antelope	160	101	100.6	23.0	5.0	Fer.	2	.....	1909	Samoa, Cal.	Eureka, Cal.
210375		Ga. s.	Anteros	21	13	59.2	10.7	4.0	Pas.	1	60	1912	Stockton, Cal.	San Francisco, Cal.
106588		St. s.	Anthea	24	12	53.8	11.1	6.0	Pas.	4	.....	1887	Hoboken, N. J.	New York, N. Y.
107008		St. s.	Anthony Groves, jr.	605	366	199.2	23.2	8.6	Pas.	26	620	1893	Philadelphia, Pa.	Philadelphia, Pa.
207588		Ga. s.	Anthony R.	26	23	40.8	14.9	5.3	Pas.	3	30	1910	Newark, N. J.	Newark, N. J.
107696		*Ga. p.	Anti	12	12	40.0	10.0	3.0	Pas.	1	.....	1901	Geneseo, Ill.	Rock Island, Ill.
141585		St. s.	Antietam	67	49	86.5	15.0	8.2	Pol.	4	150	1899	Port Jefferson, N. Y.	New York, N. Y.
204018	K. W. B. N.	St. s.	ANTILLES	6,878	4,326	410.0	53.2	25.6	Pas.	130	5,000	1907	Philadelphia, Pa.	Do.
201565		Ga. s.	Antin C.	7	5	37.0	11.5	3.0	Oys.	2	.....	1904	Morgan City, La.	Brashear, La.
95983		St. s.	Antoinette	221	136	101.5	24.3	8.5	Pas.	7	300	1888	Athens, N. Y.	New York, N. Y.
203500		Ga. s.	Antoinette	9	9	26.0	9.0	3.0	Tow.	1	.....	1906	Tell City, Ind.	Evansville, Ind.
205202		Ga. s.	Antoinette	13	9	38.0	10.6	3.2	Pas.	1	18	1908	Seattle, Wash.	Tacoma, Wash.
20451		Ga. s.	Antoinette	9	9	28.6	9.4	4.0	Frt.	1	12	1910	Green Bay, Wis.	Milwaukee, Wis.
207599		Ga. s.	Antoinette II.	7	7	32.0	7.5	3.0	Pas.	1	24	1910	Clinton, Iowa.	Rock Island, Ill.
208485	L. B. V. W.	Ga. y.	Anton Dohrn	45	30	66.3	16.7	7.0	Yct.	5	50	1911	Miami, Fla.	Washington, D. C.
104012		St. s.	Antwerp	171	94	102.0	27.6	9.2	Elr.	9	200	1881	Greenpoint, N. Y.	New York, N. Y.
202077	K. T. V. P.	Ga. s.	Anvil	363	207	116.0	24.5	16.5	Frt.	9	250	1905	San Francisco, Cal.	Portland, Oreg.
204757		Ga. y.	Anvirado	31	21	60.4	11.9	5.4	Yct.	2	.....	1907	Havre de Grace, Md.	Baltimore, Md.
206702		Ga. s.	Any Where	7	6	43.4	8.8	3.0	Pas.	2	.....	1909	Clayton, N. Y.	Cape Vincent, N. Y.
106923		*St. p.	Apache	938	785	203.0	42.3	8.0	Pas.	41	566	1880	Oakland, Cal.	San Francisco, Cal.
107370		Ga. y.	Apache	21	12	57.2	8.6	7.3	Yct.	2	.....	1898	East Boston, Mass.	Detroit, Mich.
107652	K. Q. V. N.	St. s.	APACHE	4,145	3,205	336.5	46.1	20.5	Pas.	86	5,000	1901	Philadelphia, Pa.	New York, N. Y.
107833		Ga. s.	Apache	16	7	53.0	12.5	5.0	Fsh.	8	.....	1903	Bay City, Mich.	Do.
208162		Ga. s.	Apache	13	11	47.5	10.5	4.8	Frt.	2	30	1910	Apalachicola, Fla.	Jacksonville, Fla.
210294		Ga. y.	Apache	73	43	90.0	15.2	7.3	Yct.	6	120	1912	Nyaek, N. Y.	New York, N. Y.
107440	K. N. W. F.	St. y.	APHRODITE	1,147	654	262.5	35.6	20.1	Yct.	60	3,200	1899	Bath, Me.	Do.
2578		St. p.	Apollo	365	272	150.3	25.9	8.9	Pas.	10	402	1864	Keyport, N. J.	Mobile, Ala.
107154		St. s.	Apollo	105	56	90.2	19.8	9.8	Pas.	10	360	1895	Baltimore, Md.	Baltimore, Md.
204482		Ga. s.	Apollo	12	8	40.5	10.3	3.8	Pas.	1	.....	1907	Seattle, Wash.	Pt. Townsend, Wash.
107375		*St. p.	Apollo No. 1	44	44	90.2	21.2	3.8	Pas.	7	.....	1898	Kilbourn, Wis.	La Crosse, Wis.
105711		Ga. s.	Aqua Pura	11	10	36.0	11.4	4.2	Frt.	2	.....	1870	Gloucester, Mass.	Deer Isle, Me.
207725		Ga. s.	Aquatic	15	10	46.0	10.2	4.5	Pas.	1	50	1910	Vallejo, Cal.	San Francisco, Cal.
210463		St. p.	Aquehonga	290	217	102.8	31.8	10.4	Fer.	5	230	1912	Newburgh, N. Y.	New York, N. Y.
106989		St. s.	Aquidneck	58	29	69.3	17.9	7.4	Tow.	3	150	1889	Boston, Mass.	New London, Conn.
206214		St. s.	Aquilo	48	33	78.2	18.3	5.7	Pas.	2	180	1909	Houghton, Wash.	Pt. Townsend, Wash.
202481		Ga. s.	Arab	12	11	35.4	9.0	5.5	Frt.	1	.....	1905	Boston, Mass.	Boston, Mass.
76664		St. s.	Arabin	92	46	82.7	19.6	9.4	Tow.	7	.....	1887	Camden, N. J.	Philadelphia, Pa.
106328		Ga. s.	Arabell	18	17	38.4	15.3	6.6	Msc.	2	.....	1884	Bath, Me.	Newport, R. I.
105900		Ga. s.	Arabella	14	13	37.9	15.4	6.0	Msc.	5	.....	1880	Newport, R. I.	Greenport, N. Y.
201545	K. T. M. L.	St. s.	Arabs	155	91	109.5	24.5	12.0	Tow.	6	750	1904	San Francisco, Cal.	New York, N. Y.
107228	K. V. R. S.	St. s.	ARAGON	1,450	1,072	247.7	42.6	14.8	Frt.	18	650	1896	Wyandotte, Mich.	Do.
210343		Ga. s.	Aransas	11	10	53.0	12.9	3.6	Tow.	2	51	1912	Lockmoor, La.	Brashear, La.
107665	K. R. B. V.	St. s.	ARAPAHOE	4,145	3,205	336.5	46.1	20.5	Pas.	80	5,000	1901	Philadelphia, Pa.	New York, N. Y.
205345		Ga. y.	Arapahoe	19	17	46.6	11.7	6.0	Yct.	1	27	1908	Chicago, Ill.	Chicago, Ill.
202179	K. T. W. G.	Ga. y.	Arawan	50	43	62.9	19.3	7.9	Yct.	6	.....	1905	New York, N. Y.	Rochester, N. Y.
208889	L. C. J. V.	Ga. y.	Arawan II	61	41	64.5	16.6	8.5	Yct.	3	74	1912	Essington, Pa.	Philadelphia, Pa.
205933		Ga. s.	Arawanna	8	7	42.7	11.5	3.1	Pas.	1	12	1908	Toledo, Ohio.	Toledo, Ohio.
203005		Ga. s.	Arbus	12	11	34.0	12.7	4.8	Frt.	1	.....	1906	Port Jefferson, N. Y.	New York, N. Y.
107312		Ga. s.	Arbutus	7	6	34.7	11.7	2.9	Pas.	1	.....	1897	Morgan City, La.	Pt. Lavaca, Tex.
201140		Ga. y.	Arbutus	20	18	45.0	11.0	3.6	Pas.	1	.....	1904	Bay City, Mich.	Grand Haven, Mich.
203715		Ga. s.	Arbutus	13	9	43.1	11.3	4.0	Fsh.	2	25	1907	Manitowoc, Wis.	Do.
206473		Ga. s.	Arbutus	7	6	38.0	12.0	3.0	Pas.	1	12	1907	Monroe, Mich.	Detroit, Mich.
208548		Ga. s.	Arbutus	9	8	30.4	9.4	4.0	Msc.	1	15	1910	Sturgeon Bay, Wis.	Milwaukee, Wis.
107781		Ga. s.	Arcade	11	8	27.2	14.0	5.0	Msc.	1	.....	1902	Roslyn, N. Y.	Cold Spring, N. Y.
107292		Ga. s.	Arcadia	14	8	47.4	12.2	5.1	Frt.	1	.....	1897	Beaufort, N. C.	Newbern, N. C.
201285		Ga. y.	ARCADIA	17	14	43.0	14.5	4.1	Yct.	1	.....	1904	Toledo, Ohio.	Chicago, Ill.
106613		St. s.	Arcata	560	415	180.0	26.2	8.6	Pas.	17	250	1876	San Francisco, Cal.	San Francisco, Cal.
106617		St. s.	Archer	96	65	80.6	22.8	6.4	Tow.	6	.....	1889	Fall River, Mass.	Fall River, Mass.
107139	K. M. D. R.	Ga. s.	Archer	900	557	185.2	31.6	11.1	Frt.	10	.....	1876	Sunderland, England	Pt. Townsend, Wash.

<sup>1</sup> Formerly st. y. Layrock.  
<sup>2</sup> Formerly st. s. Huntington.

<sup>3</sup> Formerly st. p. (a) Black Bird.  
 (b) Sea Gull.

<sup>4</sup> Formerly sch. Aqua Pura.  
<sup>5</sup> Formerly st. s. Jas. McCauley.

<sup>6</sup> Formerly ga. y. Witoco.

MERCHANT STEAM VESSELS OF THE UNITED STATES—Continued.

Official No.	Signal letters.	Rig.	Name of Vessel.	Gross tonnage.	Net tonnage.	Length.	Breadth.	Depth.	Service.	Crew.	Indicated horsepower.	When built.	Where built.	Home port (where permanent document issues).
						Feet.	Feet.	Feet.						
106548		St. s.	Archey Crossman	51	25	70.0	17.5	7.4	Tow.	4		1888	Jersey City, N. J.	New York, N. Y.
106563		St. s.	Archibald Watt	32	16	56.5	16.8	6.3	Tow.	3		1888	Athens, N. Y.	Do.
206309		St. s.	Archie Tegtmeyer	40	27	54.0	14.0	6.8	Fsh.	5	50	1911	Manitowoc, Wis.	Milwaukee, Wis.
203761		St. p.	Arcola	73	46	110.0	19.4	3.7	Tow.	10		1899	Stillwater, Minn.	St. Paul, Minn.
105876		St. p.	Arctic	394	284	145.0	30.0	7.8	Fer.	5	453	1879	Wilmington, Del.	Camden, N. J.
106490		St. s.	Arctic	71	42	76.5	18.1	9.1	Tow.	4	285	1881	Manitowoc, Wis.	Duluth, Minn.
106490		St. s.	Arctic	33	16	53.0	15.0	6.7	Tow.	5		1882	Camden, N. J.	Philadelphia, Pa.
106728		St. s.	Arctic	52	35	61.6	19.0	7.0	Fsh.	4	60	1890	Alameda, Cal.	San Francisco, Cal.
106906		St. s.	Arctic	23	17	50.0	17.5	3.3	Pld.	1		1891	Sandusky, Ohio.	Sandusky, Ohio.
107629		*St. p.	Arctic	18	18	60.0	10.4	3.0	Pas.	4		1901	Muscataine, Iowa.	Rock Island, Ill.
107640	K. Q. T. D.	St. s.	Arctic	392	277	145.0	32.0	11.0	Pas.	19	350	1901	Bay City, Oreg.	San Francisco, Cal.
203099		St. s.	Arctic	9	6	36.8	10.0	4.4	Frt.	3		1906	Buffalo, N. Y.	Buffalo, N. Y.
211429		St. s.	Arctic	43	29	52.4	14.5	7.4	Pas.	6	90	1913	Seattle, Wash.	Nome, Alaska.
209132		Ga. s.	Arctours	8	8	30.5	8.8	3.3	Pas.	2	15	1911	Sheboygan, Wis.	Milwaukee, Wis.
102467		St. s.	Arctours	7,159	5,744	514.0	54.0	27.1	Frt.	24	1,500	1906	West Bay City, Mich.	Cleveland, Ohio.
92114		St. y.	Ardath	18	14	70.0	10.4	3.5	Yct.	4		1889	Newburgh, N. Y.	New York, N. Y.
206909		Ga. s.	Ardath	8	5	29.6	11.2	6.0	Fsh.	1		1909	Friendship, Me.	S. W. Harbor, Me.
210549		Ga. s.	Ardath	11	8	38.3	11.0	4.8	Frt.	2	15	1912	Ballard, Wash.	Seattle, Wash.
77295		St. s.	Ardath	1	1	51.0	15.5	5.6	Oys.	7	50	1898	Essex, Mass.	Providence, R. I.
22797		St. p.	Ardath	1,309	1,208	196.0	35.0	12.8	Fer.	6	650	1865	New York, N. Y.	New York, N. Y.
107766		St. s.	Ardath	106	72	106.2	22.0	7.0	Fsh.	18	125	1902	Baltimore, Md.	Greenport, N. Y.
106924		Ga. s.	Ardath	5	5	25.0	12.5	3.5	Fsh.	1		1891	Newport, R. I.	Newport, R. I.
107239		*St. p.	Argand	96	96	132.6	24.0	5.0	Pas.	8		1896	Levanna, Ohio.	Wheeling, W. Va.
90506		Ga. s.	Argo	105	45	90.5	20.5	9.0	Tow.	9	300	1873	Hartford, Conn.	New London, Conn.
107157		St. s.	Argo	721	490	192.0	35.0	12.8	Frt.	14	600	1895	Detroit, Mich.	Cleveland, Ohio.
203652		St. s.	Argo	65	44	67.1	20.0	9.0	Tow.	6	150	1906	Port Blakely, Wash.	Seattle, Wash.
206246		Ga. y.	Argo	19	13	41.0	15.0	4.9	Yct.	1	12	1909	Seattle, Wash.	Chicago, Ill.
210043		Ga. s.	Argo	48	32	57.0	15.8	5.6	Pas.	1	50	1912	Adelaide, Wash.	Tacoma, Wash.
107340		Ga. s.	Argonaut	7	6	26.8	10.8	5.5	Fsh.	1		1898	Friendship, Me.	Rockland, Me.
105403		St. s.	Argonaut	71	35	80.0	18.5	8.1	Msc.	4		1876	Camden, N. J.	Wilmington, N. C.
207706	L. B. P. F.	Ga. y.	Argos	48	43	71.6	16.8	5.9	Yct.	3	50	1910	Tottenville, N. Y.	Pittsburgh, Pa.
201427		Ga. s.	Argosy	48	33	69.0	16.0	7.4	Pas.	2		1904	Buffalo, N. Y.	Buffalo, N. Y.
202374		Ga. s.	Argosy	13	11	59.8	12.3	2.6	Frt.	1		1905	Tacoma, Wash.	Portland, Oreg.
211185		Ga. s.	Argosy	8	7	28.1	9.3	4.4	Fsh.	1	6	1913	Ketchikan, Alaska.	Ketchikan, Alaska.
106821		St. s.	Argus	25	15	50.0	12.2	5.9	Oys.	3		1891	Port Jefferson, N. Y.	Bridgeport, Conn.
200211		St. s.	ARGUS	4,707	3,380	416.0	50.0	28.0	Frt.	22	1,500	1913	Lorain, Ohio.	Cleveland, Ohio.
209836		St. s.	Argus	22	19	75.8	15.6	8.9	Tow.	5	150	1889	New York, N. Y.	New York, N. Y.
211413		Ga. s.	Argus	72	45	44.0	13.3	5.2	Fsh.	6	27	1913	Seattle, Wash.	Seattle, Wash.
105886		St. p.	Argyle	434	374	136.8	25.3	8.3	Pas.	15	240	1877	Brooklyn, N. Y.	New York, N. Y.
106281		Ga. s.	Argyle	5	5	27.5	12.7	3.0	Msc.	1		1884	Patchogue, N. Y.	Patchogue, N. Y.
107577	K. Q. G. P.	St. s.	ARGYLL	2,953	1,880	320.3	40.7	24.5	Frt.	30	1,800	1892	West Hartlepool, Eng.	New York, N. Y.
107834	K. S. J. R.	St. y.	ARIA	192	130	148.1	18.4	11.1	Yct.	18		1903	New York, N. Y.	Bangor, Me.
1734		St. s.	Ariadne	22	11	55.8	11.4	6.6	Tow.	4		1868	Buffalo, N. Y.	Cairo, Ill.
107767	K. R. T. H.	St. y.	ARIADNE	246	168	110.0	26.0	19.0	Yct.	21	125	1902	Wilmington, Del.	New York, N. Y.
95740		St. s.	Ariel	52	26	70.3	18.0	7.8	Tow.	5		1883	Philadelphia, Pa.	Bath, Me.
106032		St. s.	Ariel	201	119	95.9	28.9	11.1	Fer.	7	360	1881	Detroit, Mich.	Detroit, Mich.
106879		Ga. s.	Ariel	6	6	32.0	13.4	5.0	Oys.	1		1882	South Norwalk, Conn.	Bridgeport, Conn.
203062	K. V. J. C.	Ga. y.	Ariel	48	38	68.4	14.0	6.4	Yct.	3		1905	Norwich, Conn.	Philadelphia, Pa.
206207	L. B. C. H.	Ga. y.	Ariel	26	22	53.3	11.5	6.2	Yct.	2	40	1909	East Greenwich, R. I.	New York, N. Y.
209831		St. s.	Ariel	63	43	58.3	17.5	5.1	Pas.	3	160	1912	Tacoma, Wash.	Tacoma, Wash.
208375	L. B. V. D.	Ga. y.	Ariel II	32	26	58.6	13.6	6.0	Yct.	3		1909	Quincy, Mass.	Philadelphia, Pa.
208559		Ga. s.	Ariella	14	10	37.4	12.3	4.3	Pas.	1	24	1911	Toms River, N. J.	Perth Amboy, N. J.
293	H. B. M. G.	St. s.	ARIES	832	559	196.0	27.5	15.9	Frt.	20	580	1862	Sunderland, England.	Baltimore, Md.
106247	K. C. D. J.	St. s.	Aries	114	57	89.5	20.1	9.0	Tow.	6	375	1884	Philadelphia, Pa.	New London, Conn.
210961		Ga. s.	Ariola	17	9	35.7	10.3	4.6	Pas.	1		1912	Pensacola, Fla.	Pensacola, Fla.
91128		St. p.	Arlion	457	283	162.4	27.1	9.6	Pas.	17	500	1879	Bath, Me.	New York, N. Y.
107740		*St. p.	Arlion	60	50	85.0	20.0	3.5	Fer.	2		1902	Point Pleasant, W. Va.	Wheeling, W. Va.
203657	K. V. R. J.	Ga. y.	Arlion	99	59	90.0	15.3	6.7	Yct.	2		1906	Bayonne, N. J.	New York, N. Y.
204267	K. W. F. B.	St. s.	ARIOSA	262	178	108.0	20.0	12.2	Tow.	10	500	1907	Camden, N. J.	Do.
1768		St. s.	ARIZONA	765	601	189.4	32.5	13.4	Frt.	12	558	1868	Cleveland, Ohio.	Buffalo, N. Y.
106069		St. s.	ARIZONA	201	121	120.5	22.0	11.3	Fsh.	23		1889	Mystic, Conn.	Greenport, N. Y.
126551		St. s.	ARIZONA	1,041	801	203.5	40.0	13.5	Frt.	15	2,000	1889	Manitowoc, Wis.	Duluth, Minn.
201296		Ga. s.	ARIZONA	11	9	40.2	10.7	2.8	Pas.	2	24	1903	Golovin, Alaska.	Nome, Alaska.
107823	K. S. G. M.	St. s.	ARIZONAN	8,671	5,621	470.1	57.2	31.1	Frt.	42	3,000	1903	San Francisco, Cal.	New York, N. Y.
102769		Ga. s.	Ark	17	17	40.0	13.5	3.1	Msc.	1		1906	Seattle, Wash.	Juneau, Alaska.
206889		*Ga. p.	Ark	14	14	52.0	16.0	2.0	Pas.	3	20	1909	Callowaytown, Ky.	Paducah, Ky.
207435		Ga. y.	Ark	25	23	54.4	12.6	3.8	Yct.	2	24	1909	Ballsville, Fla.	Chicago, Ill.
204068		Ga. s.	Arle	14	10	54.8	11.4	4.8	Pas.	1		1907	Ballsville, Wash.	Pt. Townsend, Wash.
208491		Ga. s.	Arle	10	5	39.3	11.7	4.5	Fsh.	1	15	1911	Lubec, Me.	Lubec, Me.
210653		Ga. s.	Arleigh S.	15	11	41.5	8.6	2.8	Frt.	1	40	1912	Kampsville, Ill.	St. Louis, Mo.
107493		Ga. s.	Artline	14	12	53.2	13.0	4.0	Frt.	1		1899	Merrick, N. Y.	Perth Amboy, N. J.

1 Formerly st. s. James B. Wood.  
 2 Formerly st. y. Myra.  
 3 Formerly st. s. J. W. Stubbs.  
 4 Formerly st. p. Susquehanna.  
 5 Formerly st. s. M. R. Brazos.  
 6 Formerly st. s. Lewis Woodruff.

7 Formerly st. p. Accomack.  
 8 Formerly British st. s. Argyll.  
 9 Formerly st. s. Harry Roussel.  
 10 Formerly ga. y. Artmar.  
 11 Formerly ga. y. Idlesse.

12 Formerly (a British st. s. Aries.  
 13 U. S. S. Aries.  
 14 Formerly st. p. Mount Desert.  
 15 Formerly st. s. City of Racine.  
 † Composite.



MERCHANT STEAM VESSELS OF THE UNITED STATES—Continued.

Official No.	Signal letters.	Rig.	Name of vessel.	Gross tonnage.	Net tonnage.	Length.	Breadth.	Depth.	Service.	Crew.	Indicated horsepower.	When built.	Where built.	Home port (where permanent document issues).
						Feet.	Feet.	Feet.						
107571		Ga. y.	Arlina	23	10	46.8	11.0	5.3	Yct.	2		1900	Lynn, Mass.	Boston, Mass.
202742		Ga. s.	Arlina	8	6	31.7	8.0	2.6	Pas.	1		1905	Seattle, Wash.	Pt. Townsend, Wash.
200661		St. s.	ARLINGTON	1,446	983	206.2	43.6	16.5	Fer.	9	1,600	1903	Port Richmond, N. Y.	New York, N. Y.
207300		St. s.	ARLINGTON	2,338	1,691	244.0	43.2	27.2	Frt.	17	1,400	1910	Wyandotte, Mich.	Buffalo, N. Y.
211397		Ga. s.	Arlington	54	36	55.0	26.0	7.5	Fer.	4	100	1913	Jacksonville, Fla.	Jacksonville, Fla.
107769		*Ga. p.	Arlona May	6	6	40.5	9.0	2.0	Fer.	1		1902	Higginsport, Ohio.	Cincinnati, Ohio.
85797		St. s.	Arm and Hammer	39	19	65.1	16.7	6.5	Pas.	5		1883	Brooklyn, N. Y.	Edenton, N. C.
884		Ga. s.	Armenia	13	12	39.2	15.0	4.1	Frt.	1		1861	Northport, N. Y.	Norfolk, Va.
965		St. s.	Armitage Brearly	237	189	117.4	17.0	7.0	Frt.	9	200	1863	Philadelphia, Pa.	New York, N. Y.
157141		St. s.	Armorica	30	16	57.0	15.2	5.8	Frt.	4		1885	Glenwood, N. Y.	Norfolk, Va.
209063		*Ga. p.	Arno M.	10	10	45.0	9.6	2.6	Tow.	1	25	1911	Keokuk, Iowa	Burlington, Iowa.
107350		*St. p.	Arnold	692	389	181.0	36.5	6.7	Pas.	28	700	1898	Unalaska, Alaska.	St. Michael, Alaska.
211426	L. D. C. B.	St. s.	AROLINE	1,456	856	224.0	41.0	16.6	Pas.	34	1,250	1913	San Francisco, Cal.	New York, N. Y.
105105		St. s.	Aroma Mills	84	62	100.0	20.2	6.2	Tow.	4	175	1872	Camden, N. J.	Do.
205025		*Ga. p.	Aronzon	8	8	36.6	7.3	2.0	Pas.	1	7	1908	Lafayette, Ind.	Evansville, Ind.
200307		St. y.	Aroostook	78	53	73.3	18.0	7.0	Yct.	7		1903	Boston, Mass.	Boston, Mass.
201492		*Ga. p.	Arrac	14	14	48.8	11.5	8.9	Pas.	0		1904	Poplar Bluff, Mo.	St. Louis, Mo.
205759		Ga. s.	Arrah Wanna	14	10	42.1	13.6	4.0	Pas.	1	15	1908	Titusville, Fla.	St. Augustine, Fla.
206709		Ga. s.	Arrah Wanna	8	7	33.5	11.2	6.4	Fsh.	1	7	1909	Vinal Haven, Me.	Rockland, Me.
208576		Ga. s.	Arrah Wanna	7	6	35.5	9.6	3.1	Fsh.	1	16	1911		Ketchikan, Alaska.
206481		Ga. s.	Arrawanna	13	13	35.4	9.9	4.5	Fsh.	5	12	1907	Green Bay, Wis.	Milwaukee, Wis.
91377		St. s.	Arrow	50	25	70.6	17.5	7.4	Tow.	5		1881	Brooklyn, N. Y.	New York, N. Y.
105376		Ga. s.	Arrow	41	39	60.0	21.0	6.1	Pas.	3		1874	Rye, N. Y.	Camden, N. J.
105940		Ga. s.	Arrow	31	21	63.2	16.9	5.5	Frt.	2		1879	Oshkosh, Wis.	Milwaukee, Wis.
107155		St. p.	ARROW	365	182	165.3	28.0	9.5	Pas.	14	600	1895	Wyandotte, Mich.	Sandusky, Ohio.
107650		St. s.	Arrow	14	9	46.2	10.4	5.0	Pas.	3		1901	Frankfort, Mich.	Grand Haven, Mich.
107691	K. R. F. Q.	St. y.	Arrow	82	56	126.8	12.8	8.5	Yct.	14		1901	Nyaack, N. Y.	New York, N. Y.
107819		St. y.	Arrow	318	190	147.0	22.9	9.2	Pas.	18	1,000	1903	Portland, Oreg.	San Francisco, Cal.
202773		Ga. s.	Arrow	9	6	35.5	10.5	3.0	Frt.	1	16	1906	Gulf City, Fla.	Tampa, Fla.
204782		Ga. s.	Arrow	13	9	45.7	8.5	3.3	Pas.	1		1907	Seattle, Wash.	Pt. Townsend, Wash.
204970		Ga. s.	Arrow	11	7	45.4	9.3	4.3	Tow.	0	40	1908	North Bend, Oreg.	Newport, Oreg.
204991		St. s.	Arrow	14	12	46.5	11.6	4.4	Fsh.	4	36	1904	Westfield, N. Y.	Dunkirk, N. Y.
205181		Ga. s.	Arrow	15	13	44.8	12.2	4.5	Pas.	1	16	1908	New Haven, Conn.	New Haven, Conn.
209374		Ga. s.	Arrow	10	9	34.5	9.1	3.4	Frt.	1	10	1911	James Island, S. C.	Charleston, S. C.
210950		Ga. s.	Arrow	20	14	40.1	12.5	4.8	Fsh.	5	25	1913	Seattle, Wash.	Seattle, Wash.
211293		Ga. s.	Arrow II	14	10	46.5	11.2	2.6	Pas.	1	36	1913	Everett, Wash.	Do.
106677		Ga. s.	Artemisia	10	9	37.2	13.6	3.0	Oys.	2		1889	New Haven, Conn.	Bridgeport, Conn.
107258		*St. p.	Artemus Gates	90	70	85.0	18.0	3.0	Pas.	4	50	1896	Clinton, Iowa	Rock Island, Ill.
203682		Ga. s.	Arthimease C.	19	12	51.9	17.5	3.8	Oys.	4		1906	Biloxi, Miss.	Gulfport, Miss.
106683		St. s.	Arthur	36	18	55.7	14.1	7.4	Fsh.	5	125	1889	Milwaukee, Wis.	Grand Haven, Mich.
106726		St. s.	Arthur	25	13	54.0	15.0	6.6	Tow.	2		1890	East Saginaw, Mich.	Marquette, Mich.
107094		St. s.	Arthur	33	22	54.1	15.2	6.7	Tow.	4		1894	Athens, N. Y.	New York, N. Y.
200820		Ga. s.	Arthur	11	7	42.4	9.7	3.0	Pas.	1	20	1898	South Bend, Wash.	Pt. Townsend, Wash.
203041		Ga. s.	Arthur	11	9	40.0	10.0	3.2	Pas.	2	35	1906	Chicago, Ill.	Chicago, Ill.
106971		Ga. s.	Arthur B.	10	8	35.0	13.6	3.3	Oys.	3		1892	Bayport, N. Y.	Patchogue, N. Y.
106640		St. s.	Arthur D.	21	10	48.8	13.7	7.3	Tow.	3		1889	Buffalo, N. Y.	Buffalo, N. Y.
106915		Ga. s.	Arthur D.	14	13	35.5	15.2	3.9	Fsh.	4		1892	Patchogue, N. Y.	Greenport, N. Y.
107811		Ga. s.	Arthur J.	12	8	40.4	11.4	3.6	Oys.	3		1902	Bridgeport, Conn.	Patchogue, N. Y.
13161		St. p.	Arthur-Kill	147	91	88.0	25.6	8.9	Fer.	5	173	1861	Athens, N. Y.	New York, N. Y.
201665		St. s.	Arthur Kill	95	64	70.2	19.9	9.2	Pas.	5	350	1905	Tottenville, N. Y.	Do.
107573		Ga. s.	Arthur L.	13	9	37.7	12.4	4.9	Oys.	2	15	1899	Brooklyn, N. Y.	Providence, R. I.
201814		Ga. s.	Arthur James	135	95	103.4	24.8	10.6	Fsh.	23		1905	Essex, Mass.	Gloucester, Mass.
105700		Ga. s.	Arthur Leland	6	5	29.4	11.9	2.8	Fsh.	2		1877	Bayport, N. Y.	Greenport, N. Y.
107005		St. s.	ARTHUR ORE	2,745	2,117	334.0	41.3	21.8	Frt.	21	800	1893	Chicago, Ill.	Duluth, Minn.
203976		*St. p.	Arthur S.	45	38	85.0	17.6	3.1	Tow.	4		1907	Fulton, Ill.	Galena, Ill.
106554		St. s.	Arthur Woods	37	18	54.6	15.6	6.0	Tow.	3		1888	Buffalo, N. Y.	Cleveland, Ohio.
209885		Ga. s.	Artic	6	5	28.5	8.2	4.2	Pas.	1	12	1912	Houghton, Mich.	Marquette, Mich.
208820		*Ga. p.	Artist	15	6	40.0	11.6	2.8	Pas.	1	20	1911	Portland, Oreg.	Portland, Oreg.
210729		Ga. s.	Artist	8	5	37.0	10.5	3.6	Oys.	1	15	1912	Enoch, Va.	Reedville, Va.
209842	L. C. J. Q.	Ga. y.	Artmar	32	31	54.6	12.0	6.1	Yct.	2	60	1912	East Greenwiche, R. I.	Providence, R. I.
208866	L. C. B. F.	Ga. y.	Arval	49	44	73.0	14.1	10.0	Yct.	5	200	1911	Stamford, Conn.	New York, N. Y.
205720		Ga. s.	Arvilla	7	6	30.4	8.0	4.4	Pas.	1	15	1908	St. Johns, Mich.	Gulfport, Miss.
210698		Ga. s.	Arvilla C. W.	7	6	26.2	8.4	3.0	Fsh.	1	8	1907	Green Bay, Wis.	Milwaukee, Wis.
107208		St. s.	Asa	34	7	58.8	14.1	5.6	Pas.	5		1896	Pearlington, Miss.	Do.
107848		St. s.	ASBURY PARK	2,128	1,447	297.2	50.0	15.4	Pas.	78	5,900	1903	Philadelphia, Pa.	New York, N. Y.
107723		St. s.	ASCHENBROEDEL	248	169	132.0	32.0	9.6	Frt.	10	610	1897	Elizabeth, N. J.	Do.
107700		St. s.	ASHBOURNE	115	78	88.2	19.0	10.2	Tow.	11	325	1895	Philadelphia, Pa.	Philadelphia, Pa.
201930		St. p.	Ashburnham	446	347	130.2	27.5	11.2	Fer.	6	500	1905	Boston, Mass.	Boston, Mass.
210977		*Ga. p.	Ashby No. 2	43	43	80.0	16.9	3.8	Tow.	5	80	1912	Glasgow, Mo.	Kansas City, Mo.
202210		Ga. s.	Ashpeoo	14	11	39.9	12.5	4.6	Fsh.	2		1905	Charleston, S. C.	Charleston, S. C.
106804	K. J. C. M.	St. s.	Asher J. Hudson	136	68	92.0	21.0	10.0	Tow.	7	370	1891	Camden, N. J.	Wilmington, Del.
106227		St. s.	Ashford	132	106	95.0	17.8	9.0	Cnl.	3	110	1883	Buffalo, N. Y.	Buffalo, N. Y.
1496		St. s.	Ashland	97	57	87.4	19.6	6.8	Tow.	8		1867	do	Milwaukee, Wis.
200187		St. s.	Ashland	84	43	61.9	19.6	8.4	Tow.	7	40	1903	Tottenville, N. Y.	Baltimore, Md.

1 Formerly st. s. Geo. H. Reeves.  
 2 Formerly st. s. (a) Dream.  
 3 Formerly st. s. (b) Governor Hill.

4 Formerly st. s. Maggie Moran.  
 5 Formerly st. p. J. C. Doughty.  
 6 Formerly st. s. A. C. Van Raalte.

7 Formerly st. s. George P. Taylor.  
 8 Composite.

## MERCHANT STEAM VESSELS OF THE UNITED STATES—Continued.

Official No.	Signal letters.	Rig.	Name of vessel.	Gross tonnage.	Net tonnage.	Length.	Breadth.	Depth.	Service.	Crew.	Indicated horsepower.	When built.	Where built.	Home port (where permanent document issues).
						Feet.	Feet.	Feet.						
203246		St. a.	ASHLEY	240	163	109.2	24.6	14.7	Tow.	7	850	1906	Wilmington, Del.	New York, N. Y.
211102		Ga. s.	Ashley Buck	13	12	36.0	13.7	4.7	Frt.	2	14	1912	Charleston, S. C.	Charleston, S. C.
203071		St. a.	ASHTABULA	2,670	1,525	338.0	56.0	21.5	Frt.	26	3,000	1906	St. Clair, Mich.	Cleveland, Ohio.
205358	K.W.Q.J.	Ga. y.	ASOR II	70	48	120.0	12.6	6.6	Yct.	5	550	1908	New York, N. Y.	New York, N. Y.
206807		Ga. s.	Assistance	9	6	39.5	10.3	3.4	Pas.	2	12	1909	Brooklyn, N. Y.	Perth Amboy, N. J.
106919		Ga. s.	Asterion	8	8	32.1	11.1	5.7	Fsh.	2		1892	Boothbay, Me.	Portland, Me.
208858		Ga. s.	Astor	19	9	58.3	13.4	3.7	Frt.	1	50	1911	Astoria, Oreg.	Astoria, Oreg.
106293		St. s.	Astoria	152	76	109.5	23.0	12.5	Tow.	6	250	1884	North Bend, Oreg.	San Francisco, Cal.
200439	K.S.R.N.	St. s.	ASTRAL	616	418	157.0	30.0	16.5	Tow.	20	1,000	1903	Philadelphia, Pa.	New York, N. Y.
202887	K.V.G.L.	Ga. y.	As You Like It	23	19	55.0	10.9	5.3	Yct.	3		1906	New York, N. Y.	Do.
107598	K.Q.L.W.	St. s.	ASUNCION	2,196	1,328	242.0	42.0	26.5	Frt.	29	1,250	1900	Lorain, Ohio	San Francisco, Cal.
106844		Ga. s.	Atlanta	6	6	25.6	12.5	4.0	Oys.	1		1891	Noank, Conn.	Bridgeport, Conn.
205341		Ga. s.	Atlanta	12	8	45.9	10.2	3.9	Pas.	1	40	1907	Stockton, Cal.	San Francisco, Cal.
205456		Ga. s.	Athena	94	56	100.5	22.6	9.8	Fsh.	16		1908	Gloucester, Mass.	Boston, Mass.
3283		Ga. s.	Athene	25	17	50.0	17.5	6.5	Pas.	3		1884	South Brooklyn, N. Y.	New York, N. Y.
107083		Ga. s.	Athlete	8	7	26.7	12.2	3.7	Fsh.	2		1894	Harwichport, Mass.	Chatham, Mass.
211280		Ga. s.	Athlete	29	19	69.1	12.4	5.1	Pas.	3	60	1913	New Haven, Conn.	New Haven, Conn.
106261		Ga. s.	Athlon	33	27	52.5	17.0	6.9	Oys.	4		1884	Brooklyn, N. Y.	Greenport, N. Y.
107610		St. s.	Athlon	157	107	112.4	19.7	7.0	Pas.	7	185	1900	Portland, Oreg.	Pt. Townsend, Wash.
106731	K.H.C.S.	St. s.	Atkins Hughes	115	57	88.7	19.0	10.2	Tow.	7	300	1890	Philadelphia, Pa.	Philadelphia, Pa.
107216	K.M.Q.D.	Ga. s.	ATLANTA	2,094	1,399	225.3	42.1	14.2	Pas.	40	2,351	1896	do.	Baltimore, Md.
107649		Ga. s.	Atlanta	12	10	48.6	7.6	4.0	Pas.	1		1897	Detroit, Mich.	Paducah, Ky.
161912		St. y.	Atlanta	49	33	99.5	12.1	6.7	Yct.	8		1902	New York, N. Y.	St. Marys, Ga.
205232		St. s.	Atlanta	87	50	95.0	22.0	5.4	Pas.	4	200	1908	Houghton, Wash.	Pt. Townsend, Wash.
209804		Ga. s.	Atlanta	9	6	42.0	9.5	2.5	Msc.	1	18	1912	Marines, N. C.	Beaufort, N. C.
106348		St. p.	ATLANTIC	930	736	190.0	36.0	13.3	Fer.	8	515	1885	Brooklyn, N. Y.	New York, N. Y.
106415	K.D.J.M.	Ga. s.	Atlantic	84	77	83.0	23.0	9.5	Frt.	5		1886	do.	Key West, Fla.
107129		St. s.	Atlantic	33	18	57.5	17.0	6.7	Pas.	5		1894	Baltimore, Md.	Baltimore, Md.
107567		St. s.	Atlantic	157	76	96.6	27.2	8.4	Pas.	6	200	1900	Wilmington, Del.	New York, N. Y.
107722		St. s.	Atlantic	31	21	64.3	15.0	4.3	Tow.	3		1901	Berkley, Va.	Norfolk, Va.
111059		St. s.	Atlantic	188	117	103.3	23.7	7.9	Pas.	10	425	1894	Rockland, Me.	Baltimore, Md.
111153		St. s.	Atlantic	95	64	95.0	22.3	7.2	Pas.	8		1897	Roundout, N. Y.	Brunswick, Ga.
200130		Ga. s.	Atlantic	14	9	51.3	12.6	3.2	Msc.	2	20	1903	Morehead City, N. C.	Beaufort, N. C.
200334	K.S.R.B.	St. y.	ATLANTIC	303	206	144.5	29.5	13.1	Yct.	30		1903	Shooter Island, N. Y.	Bridgeport, Conn.
200354		St. s.	ATLANTIC	500	253	140.0	30.2	13.2	Drq.	35		1903	Camden, N. J.	Philadelphia, Pa.
201101		Ga. s.	Atlantic	17	14	43.0	14.6	5.0	Fsh.	4	10	1904	Atlantic City, N. J.	Somers Point, N. J.
201594	K.T.N.F.	St. s.	ATLANTIC	129	87	81.7	20.5	9.9	Tow.	2	500	1904	Philadelphia, Pa.	Philadelphia, Pa.
201919		Ga. s.	Atlantic	34	26	60.0	18.0	3.3	Fer.	1		1905	Amityville, N. Y.	Patchogue, N. Y.
202356		Ga. s.	Atlantic	14	8	50.2	13.5	5.3	Fsh.	1		1905	Lubec, Me.	Lubec, Me.
205330		Ga. s.	Atlantic	8	6	41.0	9.3	2.5	Pas.	2	15	1908	Chincoteague, Va.	Cape Charles, Va.
207376		Ga. s.	Atlantic	18	12	39.0	12.8	4.9	Fsh.	6	30	1910	Docketon, Wash.	Tacoma, Wash.
207668		Ga. s.	Atlantic	21	14	44.8	12.9	5.3	Frt.	1	20	1910	Crockett, Cal.	San Francisco, Cal.
208461		Ga. s.	Atlantic	24	20	51.6	17.1	4.0	Pas.	1	90	1911	Patchogue, N. Y.	Patchogue, N. Y.
210858		Ga. s.	Atlantic	37	25	58.2	16.2	6.4	Fsh.	11	80	1912	Seattle, Wash.	Seattle, Wash.
126185		St. p.	Atlantic City	422	326	145.0	30.0	9.0	Fer.	5	1,000	1883	Wilmington, Del.	Camden, N. J.
106782		St. s.	Atlantic City	71	47	84.3	20.5	6.3	Frt.	5		1890	Newark, N. J.	Wilmington, N. C.
209871	L.C.J.R.	St. s.	ATLANTIC CITY	927	630	180.1	28.4	12.5	Pas.	21	900	1912	Port Richmond, N. Y.	Somers Point, N. J.
106476		Ga. s.	Atlantis	6	5	25.3	12.1	4.1	Pas.	1		1887	Noank, Conn.	New York, N. Y.
106490		St. s.	Atlantis	197	106	109.2	23.2	8.0	Frt.	9	185	1887	Mount Clemens, Mich.	Detroit, Mich.
868		St. s.	Atlas	33	16	56.0	16.0	6.0	Tow.	4		1884	Philadelphia, Pa.	New York, N. Y.
86209		St. s.	Atlas	32	16	61.5	15.2	6.6	Tow.	4		1892	Baltimore, Md.	Baltimore, Md.
107430	K.N.T.W.	St. s.	ATLAS	1,942	1,243	248.0	40.1	22.5	Frt.	27	1,750	1899	Chester, Pa.	San Francisco, Cal.
107478		St. s.	Atlas	159	85	90.0	29.6	7.1	Frt.	5	500	1899	South Portland, Me.	Portland, Me.
115851		St. p.	Atlas	596	410	212.0	29.0	8.6	Pas.	18	796	1882	Noank, Conn.	New York, N. Y.
206377		Ga. s.	Atlas	14	10	41.6	11.6	4.5	Tow.	1	80	1909	Harpers, Wash.	Pt. Townsend, Wash.
207408		Ga. s.	Atlas	15	12	40.8	12.8	3.9	Fsh.	2	16	1910	Owensdow, S. C.	Charleston, S. C.
208338		St. s.	Atlas	33	23	60.0	16.4	7.1	Fsh.	3	90	1911	Erie, Pa.	Erie, Pa.
201002	K.V.S.N.	Ga. y.	Atricilla	25	22	46.2	16.7	6.2	Yct.	3		1904	Quincy, Mass.	Hyannis, Mass.
200064		Ga. y.	Atrypa	23	15	55.8	11.0	5.3	Yct.	1		1903	Mariner Harbor, N. Y.	Belfast, Me.
107773		St. p.	Attaquin	112	61	86.1	20.0	6.3	Pas.	9	140	1898	Boston, Mass.	Brunswick, Ga.
105134		Ga. s.	Attie	8	6	26.9	13.8	3.8	Pas.	1		1868	New London, Conn.	New York, N. Y.
107349		Ga. s.	Au Revoir	7	7	27.8	10.6	4.9	Fsh.	1		1898	Bremen, Me.	Waldoboro, Me.
205853		Ga. y.	Au Revoir	25	21	38.6	14.2	5.2	Yct.	2		1908	Bristol, R. I.	Philadelphia, Pa.
107685		Ga. s.	Aubrey A	6	5	32.7	11.6	2.5	Pas.	2		1901	Bon Secour, Ala.	Mobile, Ala.
107754		Ga. s.	Aubrey A	14	11	40.0	14.4	6.5	Frt.	2		1902	Eastport, Me.	Eastport, Me.
208161		St. s.	AUBURN	241	164	97.4	30.5	13.5	Tow.	7	750	1910	Port Richmond, N. Y.	New York, N. Y.
107286		St. s.	Aucocisco	167	94	107.8	24.9	8.9	Pas.	9	150	1897	South Portland, Me.	Portland, Me.
107078		Ga. s.	Audella	12	7	43.1	14.2	5.3	Frt.	1		1893	Machias, Me.	Eastport, Me.
201738		Ga. s.	Audrey	14	8	45.0	13.9	4.0	Oya.	2		1904	Fairport, Va.	Tappahannock, Va.
206401		St. s.	Audrey	80	55	64.6	15.5	4.9	Pas.	3	100	1909	Tacoma, Wash.	Tacoma, Wash.
209862		*Ga. p.	Audrey	12	12	47.8	10.0	3.1	Tow.	3	16	1911	Kansas City, Kans.	Kansas City, Mo.
204001		Ga. s.	Audrey H	9	8	41.1	11.2	4.7	Fsh.	8		1907	Erie, Pa.	Sandusky, Ohio.

<sup>1</sup> Formerly ga. y. Dreamer.

<sup>2</sup> Formerly sloop-yacht {<sup>a</sup> Bertie.  
<sup>b</sup> Forget-me-not.

<sup>3</sup> Formerly st. y. {<sup>a</sup> Vixen.  
<sup>b</sup> Adrott.

<sup>4</sup> Formerly st. s. {<sup>a</sup> Augusta.  
<sup>b</sup> Solicitor.

<sup>5</sup> Formerly st. s. Ruth.

<sup>6</sup> Formerly st. s. Robert Main.

<sup>7</sup> Formerly st. p. Colorado.

<sup>8</sup> Formerly st. s. George B. jr.

<sup>9</sup> Formerly st. p. Sam Sloan.

MERCHANT STEAM VESSELS OF THE UNITED STATES—Continued.

Official No.	Signal letters.	Rig.	Name of vessel.	Gross tonnage.	Net tonnage.	Length.	Breadth.	Depth.	Service.	Crew.	Indicated horsepower.	When built.	Where built.	Home port (where permanent document issues).
						Feet.	Feet.	Feet.						
208413		Ga. y.	Audwin	28	25	53.5	12.5	5.5	Yct.	2	30	1911	New York, N. Y.	New York, N. Y.
106550		St. s.	Aug. Demarest	122	112	92.8	17.8	8.0	Cnl.	3	85	1888	Buffalo, N. Y.	Rochester, N. Y.
200210		Ga. s.	August Kling, sr.	13	10	50.6	15.0	3.4	Pas.	2	.....	1903	Fowl River, Ala.	Mobile, Ala.
206461		*St. p.	August Wohlt	44	44	91.1	18.1	3.3	Pas.	16	50	1909	Hermann, Mo.	St. Louis, Mo.
106510	K. D. S. W.	St. y.	Augusta	48	29	78.4	11.4	7.4	Yct.	6	.....	1887	Bristol, R. I.	Bristol, R. I.
106593		St. s.	Augusta	78	44	79.2	20.2	7.0	Frt.	9	.....	1888	Oncatta, Oreg.	Pt. Townsend, Wash.
136390	K. P. R. H.	St. s.	AUGUSTA	2,372	1,613	245.0	46.0	15.9	Pas.	49	3,294	1900	Philadelphia, Pa.	Baltimore, Md.
202410		*St. p.	AUGUSTA	28	16	52.7	11.0	5.6	Yct.	3	.....	1893	Boston, Mass.	Jacksonville, Fla.
203394		Ga. s.	AUGUSTA	512	290	156.0	34.0	5.0	Frt.	13	.....	1905	Augusta, Ga.	Savannah, Ga.
207978		St. s.	AUGUSTA	11	11	36.9	10.7	2.0	Msc.	1	.....	1908	Greenbank, N. J.	Tuckerton, N. J.
208005		Ga. s.	AUGUSTA	29	19	53.3	14.4	4.6	Tow.	3	100	1910	Philadelphia, Pa.	Philadelphia, Pa.
208570		Ga. s.	AUGUSTA	14	10	40.0	12.0	3.6	Fsh.	4	20	1910	Philadelphia, Pa.	Pt. Townsend, Wash.
210439	L. C. S. N.	Ga. y.	AUGUSTA	7	5	28.0	11.3	4.6	Fsh.	2	.....	1908	Cushing, Me.	Philadelphia, Pa.
210559		Ga. s.	AUGUSTA	93	74	103.0	16.0	9.3	Yct.	3	200	1912	Harrisburg, Tex.	Houston, Tex.
202230	K. T. W. N.	Ga. y.	Augusta II	8	5	29.1	9.7	3.5	Pas.	1	14	1912	Tacoma, Wash.	Tacoma, Wash.
201293		Ga. s.	Augusta C	31	26	76.8	11.7	5.1	Yct.	2	.....	1903	New York, N. Y.	New York, N. Y.
204006		St. s.	Augustine	14	10	40.3	14.0	5.3	Frt.	2	16	1903	Nome, Alaska	Nome, Alaska.
126451		St. s.	Augustus	159	88	101.5	23.1	11.0	Tow.	7	650	1908	Baltimore, Md.	Philadelphia, Pa.
200883		St. s.	AUGUSTUS B. WOLVIN	67	33	77.0	18.2	8.1	Tow.	6	.....	1887	Bath, Me.	Boston, Mass.
200370		St. s.	AUGUSTUS J. PHILLIPS	6,585	5,311	540.0	56.0	32.0	Frt.	21	2,000	1904	Lorain, Ohio	Cleveland, Ohio.
105714		Ga. s.	Auk	129	88	104.5	22.0	6.8	Pas.	8	325	1903	South Rondout, N. Y.	Albany, N. Y.
208593		Ga. s.	Auk	6	6	30.0	11.6	3.5	Fsh.	1	.....	1877	Hyannisport, Mass.	Chatham, Mass.
210345		Ga. y.	Auntie May	17	12	44.6	13.2	5.0	Fsh.	4	15	1911	Port Blakeley, Wash.	Pt. Townsend, Wash.
200437		Ga. s.	Aunt Edie	17	11	51.0	9.5	4.4	Yct.	1	.....	1910	Detroit, Mich.	Detroit, Mich.
107561	K. Q. F. D.	St. y.	Aunt Polly	14	8	41.0	15.0	4.6	Fsh.	2	16	1903	Noank Conn.	Stonington, Conn.
200608		St. s.	Aunt Sue	200	159	142.5	18.6	7.3	Yct.	8	.....	1900	Brooklyn, N. Y.	Greenport, N. Y.
203578		Ga. s.	Aura	37	23	70.3	19.2	4.6	Frt.	4	20	1903	Newbern, N. C.	Newbern, N. C.
106496		St. y.	Aurelia	11	7	35.2	11.0	4.1	Pas.	2	.....	1906	Winslow, Wash.	Seattle, Wash.
107807	K. S. D. F.	St. s.	Aurelia	16	9	66.0	8.9	4.5	Yct.	2	.....	1886	South Boston, Mass.	Bridgeport, Conn.
203673		Ga. s.	Aurelia	424	233	162.9	34.5	11.6	Pas.	17	.....	1902	Prosper, Oreg.	San Francisco, Cal.
107349		Ga. s.	Au Revoir	16	14	54.3	13.5	3.6	Frt.	1	15	1906	Marvo, Fla.	Key West, Fla.
107656		Ga. s.	Auroa	7	7	27.8	10.6	4.9	Fsh.	1	.....	1898	Bremen, Me.	Waldoboro, Me.
17337	H. W. D. B.	St. p.	Auroa	6	6	35.0	12.0	3.0	Fsh.	3	.....	1899	Mitchells Point, Tex.	Port Lavaca, Tex.
76142	H. Q. S. T.	Ga. y.	Auroa	774	634	206.0	27.8	10.0	Pas.	19	662	1862	Keyport, N. J.	New York, N. Y.
106369		*St. p.	Aurora	16	15	40.6	14.6	5.0	Yct.	2	.....	1867	New London, Conn.	Do.
107071		St. s.	Aurora	406	328	145.0	30.0	7.5	Pas.	24	380	1885	San Francisco, Cal.	San Francisco, Cal.
203366	K. V. N. M.	St. s.	Aurora	98	49	103.0	22.9	5.3	Pas.	10	.....	1894	Washington, N. C.	Petersburg, Va.
206722		Ga. s.	Aurora	234	159	98.0	25.0	12.0	Tow.	7	500	1906	Camden, N. J.	New York, N. Y.
211048		Ga. s.	Aurora	35	26	59.7	16.9	4.5	Frt.	3	45	1909	Hoopers Island, Md.	Crisfield, Md.
203357		*St. p.	Aurora	10	7	34.0	9.5	5.0	Fsh.	2	15	1913	Seattle, Wash.	Seattle, Wash.
107233		Ga. y.	Aurum	28	16	50.0	10.8	3.2	Frt.	1	30	1904	Golovin, Alaska	Nome, Alaska.
204665		Ga. s.	Ausable	19	13	45.4	11.0	4.6	Yct.	2	.....	1896	Long Island City, N. Y.	Burlington, Vt.
107468		Ga. s.	Austin	12	11	37.8	11.6	2.0	Pas.	1	10	1907	Daytona, Fla.	St. Augustine, Fla.
203267		Ga. s.	Austin L. Kelley	5	5	27.1	10.6	4.7	Fsh.	2	.....	1899	Friendship, Me.	Mt. Desert Ferry, Me.
30994		St. s.	Austin L. Mills	8	8	38.6	11.5	4.6	Frt.	1	20	1909	Camden, Me.	Keyport, Me.
106404	L. C. D. N.	Ga. y.	AUSTRALIA	3,845	2,877	376.0	48.2	22.4	Frt.	21	1,000	1897	Chicago, Ill.	Cleveland, Ohio.
107837		Ga. s.	Autocrat	42	31	69.5	16.7	8.5	Yct.	4	40	1911	Chelsea, Mass.	Marblehead, Mass.
201529		St. s.	Automatic	14	9	44.5	13.0	3.8	Oys.	3	35	1903	Bridgeport, Conn.	Bridgeport, Conn.
206215		Ga. s.	Automatic	85	57	72.6	20.4	9.1	Tow.	8	.....	1904	Athens, N. Y.	New York, N. Y.
207382		Ga. s.	Automatic	9	6	35.0	9.0	3.4	Frt.	1	12	1909	Stanwood, Wash.	Pt. Townsend, Wash.
106543		St. p.	Avalanche	8	8	33.1	8.1	2.7	Pas.	1	20	1910	Caruthersville, Mo.	Memphis, Tenn.
106791		Ga. s.	Avalon	600	462	191.0	31.0	9.0	Frt.	29	400	1888	Wilmington, Del.	Baltimore, Md.
106418		Ga. s.	Avalon	9	9	39.0	13.8	3.8	Frt.	1	.....	1890	Stockton, Md.	Norfolk, Va.
107171		Ga. s.	Avalon	20	14	70.1	14.4	6.0	Oys.	5	.....	1886	Islet, N. Y.	New York, N. Y.
107244		Ga. s.	Avalon	20	14	70.1	14.4	6.0	Oys.	5	.....	1886	Nyack, N. Y.	Somers Point, N. J.
107489		Ga. s.	Avalon	9	8	32.1	14.0	3.8	Pas.	1	.....	1896	Jersey City, N. J.	Newark, N. J.
210616	L. C. P. R.	St. s.	Avalon	9	7	34.0	9.4	5.0	Pas.	2	.....	1899	San Diego, Cal.	Los Angeles, Cal.
210338	L. C. P. W.	Ga. y.	Avalon	881	512	196.9	41.0	13.7	Pas.	21	650	1912	Hoquiam, Wash.	San Francisco, Cal.
200306		Ga. s.	Avalon	27	23	70.0	10.0	6.1	Yct.	3	150	1912	Peermont, N. J.	Somers Point, N. J.
107616		Ga. s.	Avalynne	14	14	46.8	13.2	4.8	Frt.	2	25	1903	Crisfield, Md.	New Haven, Conn.
106272		Ga. s.	Avery Gorman	17	9	49.0	16.0	3.9	Msc.	2	.....	1900	Hopkins, Va.	Newport News, Va.
201234	K. T. G. W.	Ga. s.	Avenida	5	5	24.8	11.8	3.5	Fsh.	1	.....	1884	Hyannis, Mass.	Edgartown, Mass.
204268		Ga. y.	Avis	24	19	60.0	10.8	4.8	Yct.	1	.....	1900	Shooters Island, N. Y.	Newbern, N. C.
208090		Ga. y.	Avis	27	21	65.9	10.0	5.0	Yct.	2	65	1903	Bayonne, N. J.	Sag Harbor, N. Y.
204269		Ga. s.	Avis	13	8	52.5	12.3	4.3	Pas.	1	42	1911	Manitowoc, Wis.	Chicago, Ill.
107085		Ga. s.	Avis L.	7	5	35.0	11.9	5.2	Fsh.	1	.....	1911	Galveston, Tex.	Galveston, Tex.
107813		St. p.	Avoca	9	8	32.1	12.8	5.0	Pas.	1	.....	1894	East Machias, Me.	Belfast, Me.
204345		Ga. y.	Avocet	7	6	56.6	11.8	1.9	Fsh.	4	.....	1902	Avoca, N. C.	New York, N. Y.
105733		St. s.	Avon	35	34	61.3	14.8	5.0	Yct.	4	50	1907	Marblehead, Mass.	Marblehead, Mass.
106797	K. H. W. G.	Ga. y.	Awa	1,417	1,147	251.1	35.4	15.1	Frt.	16	600	1877	Buffalo, N. Y.	Orleansburg, N. Y.
106439		Ga. s.	Awixa	11	11	43.7	15.0	5.5	Yct.	2	.....	1889	South Boston, Mass.	Ellsworth, Me.
207217		Ga. s.	Axel Albert	10	7	36.0	12.0	4.0	Tow.	1	.....	1886	Istip, N. Y.	Jacksonville, Fla.
									Fsh.	1	8	1910	Vinal Haven, Me.	Vinal Haven, Me.

1 Formerly st. y. (a) Augusta.  
 2 Formerly st. p. Bessie Ross.  
 3 Formerly st. y. Egret.  
 4 Formerly st. s. Sea King.

5 Formerly st. s. Cochecho.  
 6 Formerly st. p. Mateawan.  
 7 Formerly al. Josie.

8 Formerly st. s. Haverstraw.  
 9 Formerly st. s. James McAllister.  
 0 Formerly ga. y. Aletes III.

## MERCHANT STEAM VESSELS OF THE UNITED STATES—Continued.

Official No.	Signal letters.	Rig.	Name of vessel.	Gross tonnage.	Net tonnage.	Length.	Breadth.	Depth.	Service.	Crew.	Indicated horsepower.	When built.	Where built.	Home port (where permanent document issues).
1911	K. H. B. L.	Ga. y.	Azalea	28	27	61.3	17.8	4.7	Yct.	4	.....	1857	Chelsea, Mass.	Bridgeport, Conn.
456		Ga. s.	Azalla	13	12	39.0	13.3	5.2	Frt.	1	.....	1859	Eden, Me.	Eastport, Me.
207177		*Ga. p.	Azelle	21	21	46.0	15.7	3.3	Frt.	1	15	1910	Madisonville, La.	Port Arthur, Tex.
106627		St. s.	Aztec	834	653	180.0	33.3	13.9	Frt.	12	785	1889	Marine City, Mich.	Buffalo, N. Y.
107547	K. P. W. D.	St. s.	AZTEC	3,508	2,298	349.2	43.0	26.6	Pas.	36	1,400	1894	Newcastle, England	New York, N. Y.
107775		St. s.	Aztec	26	13	58.0	12.0	5.0	Tow.	3	.....	1902	Picolata, Fla.	Jacksonville, Fla.
107784	K. R. V. J.	St. y.	AZTEC	848	576	221.4	30.0	15.3	Yct.	53	.....	1902	Elizabeth, N. J.	Boston, Mass.
135446		St. y.	Azubah	37	21	80.0	15.3	6.0	Yct.	6	.....	1880	Greenpoint, N. Y.	New York, N. Y.
<b>B.</b>														
204341		St. s.	B.....	26	17	53.0	11.6	6.0	Pas.	2	100	1907	New York, N. Y.	New York, N. Y.
92992		*St. p.	B. B.	97	72	100.0	24.0	3.0	Fer.	4	.....	1899	Jeffersonville, Ind.	Burlington, Iowa.
3050		*St. p.	B. B. Hershey	170	170	125.3	27.5	3.9	Pas.	18	283	1877	Rock Island, Ill.	St. Louis, Mo.
3319		Ga. s.	B. B. B.	14	13	38.2	13.3	6.2	Frt.	1	.....	1882	Eastport, Me.	Eastport, Me.
204170		Ga. s.	B. B. Dutton	12	11	42.0	10.0	5.7	Frt.	2	40	1906	St. Joseph, Mich.	Chicago, Ill.
3651		St. s.	B. B. Inman	89	60	81.0	19.0	10.6	Tow.	3	375	1895	Port Huron, Mich.	Duluth, Minn.
3869		Ga. s.	B. C. Pennington	8	8	34.4	13.4	4.6	Pas.	1	.....	1900	Atlantic City, N. J.	Somers Point, N. J.
206600		*St. p.	B. C. Phillips	86	86	108.0	22.5	4.1	Frt.	6	.....	1909	Lumber City, Ga.	Brunswick, Ga.
3934		Ga. s.	B. D. Luce	13	12	46.0	13.1	3.0	Msc.	1	.....	1902	Morehead City, N. C.	Beaufort, N. C.
95620		St. s.	B. D. Odell, jr.	42	21	64.5	17.0	7.3	Tow.	4	.....	1880	Eddyville, N. Y.	New York, N. Y.
204981		St. s.	B. F. BERRY	6,188	4,775	480.0	52.0	30.0	Frt.	24	1,600	1908	Lorain, Ohio	Duluth, Minn.
2861		St. s.	B. F. Bruce	35	17	58.2	15.1	7.7	Tow.	3	.....	1873	Buffalo, N. Y.	Chicago, Ill.
202839		St. s.	B. F. JONES	6,939	5,492	530.0	56.2	32.0	Frt.	21	1,700	1906	Ecorse, Mich.	Duluth, Minn.
205738		*St. p.	B. F. JONES, JR.	91	91	133.0	26.0	4.5	Frt.	12	450	1906	Pittsburgh, Pa.	Pittsburgh, Pa.
208835		Ga. s.	B. F. M.	14	10	40.0	12.2	4.8	Msc.	1	36	1910	Ellamar, Alaska	Cordova, Alaska
211175		St. s.	B. F. Macomber	180	77	138.6	22.8	10.5	Fsh.	30	450	1913	Noank, Conn.	Providence, R. I.
208382		St. p.	B. F. YOKUM	1,103	1,103	308.0	53.8	7.6	Pas.	11	750	1910	Dubuque, Iowa	St. Louis, Mo.
76694		St. p.	B. L. Winchell	1,343	1,276	351.0	41.0	11.5	Fer.	19	790	1887	Wilmington, Del.	Do.
202959		Ga. s.	B. M. Van Duzen	10	6	42.7	13.2	3.1	Frt.	2	.....	1906	Manteo, N. C.	Elizabeth City, N. C.
204566		Ga. s.	B. P. I.	12	11	37.8	8.6	4.3	Pas.	2	30	1906	St. Joseph, Mich.	St. Louis, Mo.
209735	L. C. J. D.	*St. p.	B. H. B. Hubbard, jr.	276	142	141.5	22.8	11.3	Frt.	29	500	1912	Wilmington, Del.	Tappahannock, Va.
206936		*Ga. p.	B. M. Dean	7	6	53.0	10.0	1.6	Tow.	2	6	1911	Carthage, Tenn.	Nashville, Tenn.
3195		St. s.	B. S. Cronin	16	8	41.3	11.7	5.8	Tow.	3	.....	1882	Brooklyn, N. Y.	New York, N. Y.
3045		St. p.	B. S. Ford	417	318	164.5	27.2	8.5	Pas.	31	584	1877	Wilmington, Del.	Baltimore, Md.
3233		St. s.	B. T. Havland	103	51	90.5	21.0	10.0	Tow.	7	271	1883	Brooklyn, N. Y.	Toledo, Ohio
3971		St. s.	B. LYMAN SMITH	4,271	3,017	380.0	50.0	28.0	Frt.	21	1,500	1903	Lorain, Ohio	Oswego, N. Y.
200674		Ga. s.	B and W	9	6	35.0	8.3	2.8	Tow.	0	.....	1904	Olympia, Wash.	Tacoma, Wash.
3479	K. W. D. C.	Ga. y.	Baboon	19	18	44.5	14.0	8.8	Yct.	4	.....	1888	Boston, Mass.	Boston, Mass.
3520		St. s.	Baby	20	10	53.6	10.5	3.8	Tow.	3	.....	1891	Berkeley, Va.	Washington, D. C.
209560		Ga. s.	Baby Dan	10	7	44.0	9.0	5.0	Tow.	1	.....	1911	Jeannerette, La.	Brashear, La.
206322		Ga. s.	Baby Louise	9	9	30.0	9.1	6.2	Frt.	1	8	1908	Collington, N. C.	Elizabeth City, N. C.
206426		*St. p.	Baby Rose	30	30	72.0	20.2	3.1	Tow.	-5	.....	1909	Fort Benton, Mont.	Great Falls, Mont.
203970		*St. p.	Baby Ruth	28	17	49.3	13.0	8.0	Tow.	2	30	1893	San Francisco, Cal.	San Francisco, Cal.
203468		St. s.	BABYLON	1,310	890	188.5	45.1	16.5	Fer.	11	1,600	1906	Wilmington, Del.	Philadelphia, Pa.
2910		St. s.	Bachelor	26	13	58.0	14.6	6.0	Tow.	8	.....	1874	Camden, N. J.	Savannah, Ga.
206339		Ga. s.	Bachelor	8	6	44.2	7.3	3.1	Pas.	2	50	1904	Grafton, Ill.	St. Louis, Mo.
210384		Ga. y.	† Bachelor	7	5	33.8	10.2	6.1	Yct.	1	20	1911	Toledo, Ohio	Toledo, Ohio
200854		Ga. y.	Badger	22	12	51.6	12.8	4.2	Yct.	2	20	1904	Miami, Fla.	Key West, Fla.
205177		*Ga. p.	Badger	30	30	89.0	12.0	3.4	Pas.	2	24	1907	Genoa, Wis.	La Crosse, Wis.
205227		Ga. s.	Badger	10	6	35.0	8.4	3.5	Pas.	1	20	1908	Olympia, Wash.	Tacoma, Wash.
207380		St. s.	Badger	9	6	30.0	8.2	3.6	Fsh.	3	10	1899	Milwaukee, Wis.	Cleveland, Ohio
206003		Ga. s.	Badger	8	6	30.4	7.8	7.3	Pas.	1	15	1910	Memphis, Tenn.	Memphis, Tenn.
3688		*St. p.	Bagasse	57	35	101.8	21.0	2.8	Frt.	6	.....	1896	Bayou Ramos, La.	New Orleans, La.
204239		Ga. y.	Bagneers	30	24	58.8	15.5	8.5	Yct.	3	.....	1907	East Boothbay, Me.	Boston, Mass.
3957		St. s.	BAHADA	132	90	85.9	19.1	11.0	Tow.	7	350	1902	Seattle, Wash.	San Diego, Cal.
105192		St. s.	Bailey	24	15	46.5	14.0	5.7	Tow.	3	.....	1872	Elizabethport, N. J.	New York, N. Y.
204289		*St. p.	Bailey Gatzert	642	536	194.3	32.8	8.0	Pas.	34	1,300	1907	Portland, Ore.	Portland, Ore.
205199		Ga. s.	Bainbridge	39	26	79.0	12.5	4.5	Pas.	2	80	1908	Seattle, Wash.	Pt. Townsend, Wash.
3205		St. p.	Balcom	50	48	78.7	30.6	4.1	Tow.	4	.....	1882	Oshkosh, Wis.	Duluth, Minn.
3752		*St. p.	Bald Eagle	468	468	206.5	34.2	5.5	Pas.	46	468	1898	Madison, Ind.	St. Louis, Mo.
202003		*St. p.	Baldwin	218	137	109.0	23.7	5.2	Pas.	5	99	1905	Mobile, Ala.	Pensacola, Fla.
204064		Ga. s.	Baldy	30	7	55.2	14.1	5.4	Fsh.	10	.....	1907	Richardson, Wash.	Pt. Townsend, Wash.
210920		Ga. s.	Ball No. 1.	9	6	36.2	11.0	4.0	Pas.	1	40	1913	Pittsburgh, Cal.	San Francisco, Cal.
201695		St. s.	BALL BROTHERS	5,733	4,438	480.0	52.0	30.0	Frt.	24	1,600	1905	Lorain, Ohio	Duluth, Minn.
210059		Ga. s.	Ballyhoo	9	9	30.3	10.6	4.1	Frt.	2	15	1912	Marblehead, Mass.	Marblehead, Mass.
3741		Ga. s.	Balmar	12	11	31.9	12.7	5.8	Fsh.	3	.....	1898	Friendship, Me.	S. W. Harbor, Me.
2570		St. p.	Baltic	637	443	161.4	32.5	11.9	Fer.	8	325	1863	Greenpoint, N. Y.	New York, N. Y.
3181		St. p.	Baltic	398	289	145.0	30.0	7.8	Fer.	6	500	1881	Wilmington, Del.	Camden, N. J.
3634		St. s.	BALTIC	72	36	72.0	17.0	8.1	Tow.	4	.....	1894	Philadelphia, Pa.	Philadelphia, Pa.
206830		Ga. s.	Baltic	11	8	34.0	10.2	4.8	Fsh.	2	18	1901	San Francisco, Cal.	Los Angeles, Cal.
206917		St. s.	Baltic	134	78	99.0	29.0	9.0	Frt.	6	300	1909	Milford, Del.	New York, N. Y.
207027		Ga. s.	Baltic	11	7	36.0	11.2	3.1	Fsh.	1	20	1910	Keyport, Wash.	Pt. Townsend, Wash.

1 Formerly Hawaiian st. s. Aztec.

(a) Emu.

2 Formerly st. y. b Forget-me-not.

(c) Elizabeth.

3 Formerly \*st. p. Mary Hill.

4 Formerly st. s. Henry R. Heath.

5 Formerly st. p. John W. Garrett.

6 Formerly ga. s. Quarantine.

7 Formerly (a) sch. y. Baboon.

(b) ga. y. Mist.

8 Formerly st. s. Annie Williams.

9 Formerly st. s. Laurie.

† Exempt.



MERCHANT STEAM VESSELS OF THE UNITED STATES—Continued.

Official No.	Signal letters.	Rig.	Name of vessel.	Gross tonnage.	Net tonnage.	Length.	Breadth.	Depth.	Services.	Crew.	Indicated horsepower.	When built.	Where built.	Home port (where permanent document issues).
						Feet.	Feet.	Feet.						
2550		St. s.	Baltimore	56	29	80.5	18.5	7.6	Tow.	9	500	1852	Baltimore, Md.	Baltimore, Md.
3194		St. s.	Baltimore	161	110	100.0	22.0	6.8	Pas.	13	300	1881	Athens, N. Y.	Providence, R. I.
3207		St. p.	Baltimore	1,080	922	192.0	36.0	12.5	Fer.	7	625	1882	Wilmington, Del.	New York, N. Y.
3584		St. s.	BALTIMORE	177	88	105.3	22.1	10.5	Tow.	17	500	1893	Sparrow Point, Md.	Baltimore, Md.
203700		St. s.	BALTIMORE	81	55	84.5	18.6	8.2	Tow.	5	330	1906	Baltimore, Md.	Do.
208787		St. s.	BALTIMORE	45	31	61.0	16.0	8.0	Fsh.	6	55	1911	Lorain, Ohio	Chicago, Ill.
208845		Ga. s.	Bamboo	14	9	36.2	11.7	3.5	Pas.	1	14	1911	New Berlin, Fla.	Jacksonville, Fla.
90312		St. s.	Bangor	188	100	124.0	26.0	7.6	Frt.	7	250	1871	Portland, Conn.	Portland, Conn.
204428	K. W. F. T.	St. s.	Bandon	642	350	172.8	39.7	11.0	Frt.	19		1907	North Bend, Oreg.	San Francisco, Cal.
3378		Ga. s.	Banshee	13	10	41.6	13.7	5.6	Msc.	1		1887	Brooklyn, N. Y.	Patchogue, N. Y.
204102		Ga. s.	Banshee	8	5	38.7	8.9	2.8	Pas.	1		1907	Marshfield, Oreg.	Coos Bay, Oreg.
203389		*Ga. p.	Barataria	16	10	54.0	14.3	3.5	Frt.	5		1904	Morgan City, La.	New Orleans, La.
3570		Ga. s.	Barbara	16	16	40.2	15.2	7.5	Fsh.	2		1901	Friendship, Me.	Provincetown, Mass.
3929		Ga. s.	Barbara	11	11	45.5	14.0	4.5	Fsh.	2		1902	Atlantic City, N. J.	Somers Point, N. J.
204053		Ga. s.	Barbara	12	8	40.0	9.9	3.1	Pas.	1		1907	Tacoma, Wash.	Pt. Townsend, Wash.
204444		Ga. s.	Barbara	26	14	50.0	13.0	6.0	Fsh.	5	30	1911	Seattle, Wash.	Do.
211098		Ga. s.	Barbara	9	8	31.8	8.6	3.1	Frt.	1	18	1913	Green Cove Springs, Fla.	Jacksonville, Fla.
204439		Ga. s.	Barbara B.	7	7	28.0	10.8	5.2	Frt.	1	9	1902	Friendship, Me.	Deer Isle, Me.
211330	L. D. B. N.	Ga. y.	Barbara II.	18	14	45.8	11.0	5.6	Yct.	8	50	1912	Tottenville, N. Y.	New York, N. Y.
206182		Ga. y.	Barbera	10	7	33.0	14.0	3.8	Frt.	1	40	1909	Suisun City, Cal.	San Francisco Cal.
210363		Ga. s.	Barnes	11	8	39.3	13.0	3.5	Oys.	1		1912	Brunswick, Ga.	Brunswick, Ga.
3599		St. s.	Barney	19	9	53.6	12.0	3.5	Tow.	3		1893	Washington, N. C.	Newbern, N. C.
210536		Ga. s.	Barnie C.	8	6	27.0	11.0	3.0	Pas.	1	15	1912	Amityville, N. Y.	Patchogue, N. Y.
3423		Ga. s.	Baronoff	23	17	53.8	14.0	5.0	Fsh.	3		1889	East Portland, Oreg.	Wrangell, Alaska.
3844	K. P. W. F.	St. s.	BARRACOUTA	2,152	1,749	275.0	35.1	19.9	Pas.	43	1,000	1883	Glasgow, Scotland.	New York, N. Y.
209229	L. C. J. N.	Ga. y.	Barracuda	30	27	55.7	10.6	5.0	Yct.	1	100	1912	Marblehead, Mass.	Marblehead, Mass.
210853	L. C. S. B.	Ga. y.	Barracuda	25	17	49.8	14.4	3.7	Yct.	2	18	1912	Miami, Fla.	Miami, Fla.
140989		*St. p.	Barrett	913	620	210.0	37.0	6.0	Tow.	36	1,500	1889	Madison, Ind.	Cincinnati, Ohio.
3290		St. s.	Bartholi.	25	17	62.6	12.3	4.4	Pas.	4		1884	Brooklyn, N. Y.	Washington, D. C.
201164		St. s.	BATAVIA	202	158	98.1	28.3	7.6	Frt.	5	250	1904	Buffalo, N. Y.	Buffalo, N. Y.
205010		Ga. s.	BATH	204	102	89.0	25.1	12.2	Tow.	4	600	1908	Newport News, Va.	New York, N. Y.
207803		*St. p.	Battestine	11	7	44.6	7.0	8.0	Pas.	1	28	1908	Beaumont, Tex.	Port Arthur, Tex.
3141	K. G. S. F.	St. s.	Battler	153	104	108.4	22.0	9.4	Tow.	10	385	1881	Philadelphia, Pa.	New York, N. Y.
211222		Ga. s.	Battler	10	7	40.0	9.9	3.2	Fsh.	5	16	1913	Ohalla, Wash.	Seattle, Wash.
205836		Ga. s.	Batty	6	6	29.0	10.6	3.3	Frt.	1		1909	Stratford, Conn.	Cold Spring, N. Y.
14407		St. s.	Bauclerine	33	16	62.6	15.6	6.6	Tow.	3		1882	Camden, N. J.	New York, N. Y.
3068	J. T. B. G.	St. p.	Bay City	1,283	933	230.0	36.8	13.6	Fer.	13	800	1878	San Francisco, Cal.	San Francisco, Cal.
207152		*Ga. p.	Bay City	10	10	50.5	14.2	2.4	Tow.	2	15	1910	Ironton, Ohio	Cincinnati, Ohio.
127432		St. s.	Bay Island	99	67	91.2	20.0	5.9	Pas.	4		1900	Tacoma, Wash.	Tacoma, Wash.
3346		St. s.	Bay Point	23	17	57.7	12.8	4.2	Tow.	2		1886	Full River, Mass.	Portsmouth, N. H.
208782		Ga. s.	Bay Point	17	12	51.0	16.0	4.0	Pas.	1	45	1907	South Bend, Wis.	Pt. Townsend, Wash.
192005	K. J. P. V.	St. s.	BAY PORT	1,399	1,075	265.0	38.0	24.0	Frt.	19	850	1891	West Superior, Wis.	Belfast, Me.
209098		Ga. s.	Bay Port	14	7	38.0	12.6	4.2	Fsh.	2		1912	Bay Port, Mich.	Port Huron, Mich.
3511		Ga. s.	Bay Queen	6	6	29.6	11.8	4.5	Fsh.	3		1878	Bucksport, Me.	Belfast, Me.
210174		*St. p.	Bay Queen	136	136	147.1	28.0	4.0	Pas.	14	125	1912	Ironton, Ohio	Cincinnati, Ohio.
2309		St. s.	Bay Ridge	112	76	87.0	19.0	7.8	Fer.	6		1867	Wilmington, Del.	New York, N. Y.
204213		St. s.	BAY RIDGE	862	586	182.3	45.0	16.6	Fer.	10	1,900	1907	do.	Do.
3480		St. p.	Bay State	21	21	53.0	25.6	3.0	Pld.	3		1874	Saginaw, Mich.	Port Huron, Mich.
3945	K. M. F. D.	St. p.	Bay State	2,262	1,555	281.2	42.1	15.5	Pas.	74	1,200	1895	Bath, Me.	Boston, Mass.
7993	K. H. J. F.	St. s.	BAY STATE	1,245	914	265.0	36.0	22.0	Frt.	19	800	1890	Superior, Wis.	Belfast, Me.
211199		Ga. s.	Bay State	159	102	112.7	25.4	12.3	Fsh.	23		1913	Gloucester, Mass.	Portland, Me.
3841		Ga. s.	Bay View	10	8	40.0	11.6	3.8	Tow.	2		1900	Greenport, N. Y.	Sag Harbor, N. Y.
10834	K. J. P. S.	*St. s.	BAY VIEW	1,399	1,075	265.0	38.0	24.0	Frt.	20	825	1891	West Superior, Wis.	Belfast, Me.
207441	L. C. J. F.	St. s.	BAYAMON	2,551	1,992	247.0	43.7	29.3	Frt.	28	1,350	1912	Ecorse, Mich.	Wilmington, Del.
206113		St. s.	Bayfield	75	42	71.5	18.0	9.7	Tow.	8		1909	Bayfield, Wis.	Marquette, Mich.
208705	L. B. W. D.	Ga. s.	Bayocan	148	87	130.1	18.7	7.9	Pas.	8	475	1911	Portland, Oreg.	San Francisco, Cal.
3781		St. p.	BAYONNE CITY	414	339	125.0	30.0	9.6	Fer.	6	228	1899	Wilmington, Del.	New York, N. Y.
77418		St. s.	Baysinger	62	42	74.9	17.6	7.0	Tow.	9		1900	Manitowoc, Wis.	St. Louis, Mo.
210934		Ga. s.	Bazil M.	5	5	40.8	8.0	1.8	Tow.	1	10	1911	Elizabeth, W. Va.	Wheeling, W. Va.
209943		Ga. s.	Beachmont	10	7	34.7	11.4	5.2	Frt.	1	15	1908	Rockport, Mass.	Boston, Mass.
3932		St. s.	Bear	31	13	44.0	11.0	6.5	Pas.	4		1901	Douglas, Alaska.	Tacoma, Wash.
207042	L. B. H. M.	St. s.	BEAR	4,507	2,779	357.5	47.0	26.4	Pas.	79	4,000	1910	Newport News, Va.	San Francisco, Cal.
211019		Ga. s.	Bear	10	8	31.0	8.2	3.3	Pas.	1	10	1913	Marshfield, Oreg.	Empire, Oreg.
211114		Ga. s.	Bear	35	24	49.8	14.2	7.0	Fsh.	5	50	1913	Seattle, Wash.	Pt. Townsend, Wash.
207497		Ga. s.	Beatrice	7	5	26.2	10.4	2.5	Pas.	1	12			New York, N. Y.
207545		*Ga. p.	Beatrice	6	6	42.5	13.0	2.0	Tow.	1		1910	Black Rock, Ark.	Memphis, Tenn.
208091		Ga. s.	Beatrice	8	6	25.5	9.0	3.5	Pas.	1	12	1907	S. Manitow Island, Mich.	Grand Haven, Mich.
208180		Ga. s.	Beatrice	13	9	46.5	9.4	3.6	Tow.	1		1909	Plaquemine, La.	Brashear, La.
208511		Ga. y.	Beatrice	16	14	43.7	14.6	6.1	Yct.	1		1910	Taunton, Mass.	Fall River, Mass.
209733		St. s.	Beatrice Baer	89	60	67.0	18.0	9.5	Frt.	4	353	1912	Anacortes, Wash.	Pt. Townsend, Wash.
202764		St. s.	Beatrice Bush	212	124	94.0	25.3	12.6	Tow.	7	750	1905	Noank, Conn.	New York, N. Y.
3547		St. s.	Beaver	29	19	48.6	15.1	6.0	Fsh.	5		1892	Bullard, Wash.	Seattle, Wash.
3965		Ga. s.	Beaver	13	9	42.6	15.0	4.0	Fsh.	1		1903	West Seattle, Wash.	Wrangell, Alaska.

1 Formerly st. s. Middlesex.

2 Formerly (a) British st. s. Barracouta.

3 Formerly (b) Hawaiian st. s. Barracouta.

4 Formerly \*st. p. Louis Houck.

5 Formerly st. s. Kensington.

6 Formerly st. s. Crest.

7 Formerly st. s. E. B. Bartlett.

8 Formerly st. s. Joseph L. Colby.

9 Formerly st. s. A. D. Thomson.

10 Formerly st. p. B. M. Shanley.

11 Formerly \*ga. p. J. B. Bradwell.

† Turbine.

‡ Whaleback.

## MERCHANT STEAM VESSELS OF THE UNITED STATES—Continued.

Official No.	Signal letters.	Rig.	Name of vessel.	Gross tonnage.	Net tonnage.	Length.	Breadth.	Depth.	Service.	Crew.	Indicated horsepower.	When built.	Where built.	Home port (where permanent document issues).
						Feet.	Feet.	Feet.						
115999		St. p.	Beaver	70	59	100.0	18.6	5.4	Pas.	9	162	1884	Westerly, R. I.	Mobile, Ala.
155225		St. s.	Beaver	121	80	98.4	19.6	8.6	Pas.	11	350	1892	Grand Haven, Mich.	Grand Haven, Mich.
201206		Ga. s.	Beaver	13	9	54.5	12.9	2.8	Fsh.	4	1904	1904	Anacortes, Wash.	Pt. Townsend, Wash.
202837		*St. p.	Beaver	421	367	152.0	31.0	6.6	Pas.	11	500	1906	Portland, Ore.	Portland, Ore.
204803		Ga. s.	Beaver	8	6	35.5	7.8	3.5	Pas.	1	12	1907	Marshfield, Ore.	Coos Bay, Ore.
207043	L. B. H. N.	St. s.	BEAVER	4,507	2,779	357.5	47.0	26.4	Pas.	80	4,000	1910	Newport News, Va.	San Francisco, Cal.
208299		Ga. s.	Beaver	4	9	44.0	13.2	3.9	Pas.	1	50	1911	Astoria, Ore.	Portland, Ore.
209189		*Ga. p.	Beaver	18	9	55.2	9.2	1.8	Frt.	1	12	1911	Ashbyburg, Ky.	Evansville, Ind.
210214		Ga. s.	Beaver	5	5	42.5	10.1	3.5	Frt.	1	12	1912	St. Marys, Ga.	St. Marys, Ga.
210841		Ga. s.	Beaver	9	6	36.8	10.2	4.8	Frt.	1	50	1912	Stockton, Cal.	Los Angeles, Cal.
204227		*Ga. p.	Beaver No. 2	12	9	72.7	12.3	2.0	Pas.	2	1907	1907	Beavers Landing, Ohio.	Wheeling, W. Va.
3684		St. p.	Beaver Tail	284	196	110.0	26.0	11.0	Fer.	9	175	1896	Wilmington, Del.	Newport, R. I.
3514		*St. p.	Beder	25	25	66.0	16.0	3.0	Tow.	3	1891	1891	Moline, Ill.	Peoria, Ill.
208882		Ga. s.	Bedouin	14	11	37.2	10.3	6.9	Pas.	1	25	1911	Salisbury, Md.	New York, N. Y.
3251		St. s.	Bee	241	164	109.4	26.3	14.0	Tow.	9	400	1883	Tottenville, N. Y.	Do.
202721		St. s.	Bee	16	11	54.3	10.9	3.0	Tow.	3	1905	1905	Straw Horn Ldg., N. C.	Wilmington, N. C.
204481	K. W. H. F.	St. s.	Bee	662	375	175.5	38.4	12.6	Frt.	19	450	1907	Aberdeen, Wash.	San Francisco, Cal.
205222		Ga. s.	Bee	13	9	38.6	11.7	3.9	Fsh.	6	12	1908	Tacoma, Wash.	Tacoma, Wash.
77186		St. s.	Bechnut	125	105	90.4	15.7	5.5	Cnl.	6	60	1903	Canajoharie, N. Y.	Albany, N. Y.
205705		St. s.	Belderoy	14	10	35.5	10.7	3.6	Tow.	2	12	1908	Hoodspont, Wash.	Tacoma, Wash.
206266	L. B. C. Q.	St. s.	BELFAST	2,157	1,147	320.6	40.0	16.1	Pas.	120	4,000	1909	Bath, Me.	Boston, Mass.
204735		St. s.	BELHAVEN	96	65	77.5	19.5	7.5	Tow.	9	250	1907	Philadelphia, Pa.	New York, N. Y.
209043		Ga. s.	Belinda	18	12	44.6	14.6	4.0	Frt.	4	1910	1910	Unalakleet, Alaska	Nome, Alaska
208477		Ga. s.	Bell H.	12	11	44.4	11.3	4.2	Pas.	1	24	1911	Peoria, Fla.	Jacksonville, Fla.
210540		Ga. s.	Bell P.	10	8	46.8	10.5	4.0	Frt.	3	20	1912	Georgetown, S. C.	Georgetown, S. C.
211389		Ga. s.	Bell-Saenger	7	6	49.2	8.4	3.2	Pas.	1	40	1909	La Crosse, Wis.	La Crosse, Wis.
3038		Ga. s.	Bella	10	10	33.4	12.4	5.2	Fsh.	5	1877	1877	Beverly, Mass.	New Bedford, Mass.
3759		*St. p.	Bella	370	185	140.0	33.0	8.0	Pas.	23	400	1896	St. Michael, Alaska	St. Michael, Alaska
2458		Ga. s.	Bella Cooper	21	18	47.7	16.3	3.8	Pas.	1	1866	1866	Jersey City, N. J.	New York, N. Y.
210606		Ga. y.	Bella June	22	15	46.5	10.4	5.2	Yct.	0	27	1900	Racine, Wis.	Detroit, Mich.
3324		St. s.	Belle	37	18	60.0	13.5	5.6	Fer.	2	1885	1885	Benton Harbor, Mich.	Duluth, Minn.
3710		St. s.	Belle	29	19	59.0	15.6	6.5	Tow.	4	1897	1897	New Baltimore, N. Y.	New York, N. Y.
3836		Ga. s.	Belle	11	7	38.6	11.7	3.0	Pas.	2	1900	1900	Seattle, Wash.	Seattle, Wash.
3847		Ga. s.	Belle	40	33	66.9	13.7	5.8	Pas.	4	1900	1900	Newark, N. J.	Newark, N. J.
3895		Ga. s.	Belle	6	5	32.6	10.8	4.0	Msc.	2	1901	1901	San Diego, Cal.	Los Angeles, Cal.
157302		Ga. y.	Belle	17	14	38.1	12.0	6.9	Yct.	2	1891	1891	Boston, Mass.	Boston, Mass.
201307		Ga. s.	Belle	9	8	30.5	10.0	4.3	Fsh.	1	1904	1904	Juneau, Alaska	Juneau, Alaska
202041		Ga. s.	Belle	9	7	33.0	8.6	3.9	Pas.	2	1905	1905	Port Elizabeth, N. J.	Bridgeton, N. J.
204768		*Ga. p.	Belle	15	15	54.0	10.5	1.9	Tow.	3	18	1906	Ford, Ky.	Louisville, Ky.
208503		Ga. s.	Belle	8	7	31.9	8.5	2.5	Pas.	1	8	1909	Jacksonville, Fla.	Jacksonville, Fla.
207085		*Ga. p.	Belle Amie	18	6	59.0	12.9	3.2	Tow.	3	40	1909	Cut Off, La.	Brashear, La.
211003		Ga. s.	Belle Rose	8	7	29.0	9.1	5.8	Fsh.	1	6	1913	Ketchikan, Alaska	Ketchikan, Alaska
2768		Ga. s.	Belle Breckenridge	14	13	46.5	16.0	4.2	Oys.	4	1871	1871	Bellport, N. Y.	New Haven, Conn.
203316		Ga. s.	Belle Harbor	13	11	43.2	12.4	4.1	Pas.	2	1906	1906	Brooklyn, N. Y.	New York, N. Y.
200716		Ga. s.	Belle Isle	10	7	40.5	8.5	3.8	Frt.	2	1904	1904	Belle Isle, La.	New Orleans, La.
19052		St. s.	Belle McWilliams	68	34	73.9	17.8	8.9	Tow.	6	1864	1864	Brooklyn, N. Y.	New York, N. Y.
209179		Ga. s.	Belle R.	10	9	38.5	9.2	2.5	Tow.	1	30	1911	Seattle, Wash.	Pt. Townsend, Wash.
207421		*St. p.	Belle Vernon	90	90	122.0	22.0	4.0	Frt.	12	10	1910	Paducah, Ky.	Evansville, Ind.
208007		Ga. s.	Belle C. Edgington	11	11	47.5	12.0	2.4	Pas.	2	32	1910	Indianapolis, Ind.	Do.
3769		Ga. s.	Belle W. Culbert	31	30	52.5	16.9	6.0	Fsh.	2	1898	1898	Michigan City, Ind.	Chicago, Ill.
3793		Ga. s.	Belle and May	10	5	33.7	13.1	5.2	Fsh.	2	1899	1899	Chelsea, Mass.	S. W. Harbor, Me.
3654		*St. p.	Belle of Calhoun	451	451	180.9	36.4	4.7	Frt.	52	525	1895	St. Louis, Mo.	St. Louis, Mo.
203398		Ga. p.	Belle of Glasgow	15	15	54.0	15.0	2.7	Frt.	2	1906	1906	Glasgow, Mo.	Kansas City, Mo.
2688		St. p.	Belle of Ottawa	10	7	60.4	9.3	2.5	Tow.	3	1875	1875	Chicago, Ill.	St. Louis, Mo.
207991		Ga. p.	Belle of Pocahontas	8	8	30.0	8.4	2.4	Pas.	1	1910	1910	Pocahontas, Ark.	Memphis, Tenn.
210770		Ga. s.	Belle of Savannah	10	8	65.0	7.5	2.5	Pas.	4	64	1912	Clifton, Tenn.	Nashville, Tenn.
204525		*Ga. p.	Belle of the Bend	12	12	55.0	17.8	2.5	Pas.	3	20	1907	Columbus, Ga.	Apalachicola, Fla.
3746		St. p.	Belle of the Bends	405	374	210.0	32.6	7.4	Pas.	34	800	1898	Jeffersonville, Ind.	St. Louis, Mo.
3413	K. L. D. S.	St. y.	BELLEMEER	145	72	134.7	17.8	11.5	Yct.	10	800	1888	Bristol, R. I.	Boston, Mass.
208839		Ga. s.	Bellevue	32	16	54.0	13.1	5.0	Pas.	2	90	1911	West Mystic, Conn.	New London, Conn.
81313	K. J. D. N.	St. s.	Bellingham	333	249	136.0	20.0	6.2	Pas.	21	1891	1891	Portland, Ore.	Pt. Townsend, Wash.
208755		Ga. s.	Bellingham	21	14	43.5	12.9	6.2	Fsh.	5	20	1882	Seattle, Wash.	Do.
91465	J. W. G. B.	Ga. y.	Beluga	508	409	141.8	31.3	16.7	Whl.	41	297	1882	Bath, Me.	San Francisco, Cal.
208821		Ga. y.	Beluga	42	33	73.1	13.9	7.7	Yct.	2	1911	1911	Greenport, N. Y.	Rochester, N. Y.
2001		Ga. s.	Belvidere	10	10	36.5	17.5	3.5	Frt.	2	1892	1892	Bellport, N. Y.	Washington, D. C.
3126	J. T. B. L.	St. s.	Belvidere	440	339	140.6	31.3	17.2	Whl.	42	1880	1880	Bath, Me.	New Bedford, Mass.
210533		Ga. s.	Belvidere	37	25	59.7	20.0	5.0	Frt.	2	85	1912	San Francisco, Cal.	San Francisco, Cal.
3414		St. s.	Belvidere	106	53	82.0	20.2	9.8	Pas.	6	350	1888	South Amboy, N. J.	New York, N. Y.
3690		St. p.	Belvidere	29	17	80.0	14.5	3.0	Pas.	3	24	1896	Hertford, N. C.	Elizabeth City, N. C.
2873		St. s.	Bel Virginia	28	20	62.3	14.3	5.8	Frt.	7	1873	1873	Norfolk, N. C.	Newbern, N. C.
210884		St. s.	Ben C.	10	7	34.6	10.1	3.4	Tow.	1	35	1912	Palatka, Fla.	Jacksonville, Fla.
207807		Ga. y.	Ben-Grace	20	13	53.0	10.6	4.8	Yct.	0	50	1909	Detroit, Mich.	Detroit, Mich.
3437		St. s.	Ben Harrison	112	74	78.6	24.2	6.7	Frt.	9	100	1889	Essex, Mass.	Providence, R. I.
3390		*St. p.	Ben Hur	284	284	165.0	30.5	4.8	Pas.	16	421	1887	Harmar, Ohio.	St. Paul, Minn.

<sup>1</sup> Formerly st. p. *sa* Sade.  
<sup>2</sup> Formerly st. p. *b* Caloosa.  
<sup>3</sup> Formerly st. s. Oval Agitator.  
<sup>4</sup> Formerly st. s. John Owens.

<sup>4</sup> Formerly sch. y. Diana.  
<sup>5</sup> Formerly st. s. Olive Baker.  
<sup>6</sup> Formerly st. y. Ballymena.

<sup>7</sup> Formerly st. s. Willapa.  
<sup>8</sup> Formerly st. s. Mary and Helen.  
† Turbine.

## MERCHANT STEAM VESSELS OF THE UNITED STATES—Continued.

Official No.	Signal letters.	Rig.	Name of vessel.	Gross tonnage.	Net tonnage.	Length.	Breadth.	Depth.	Service.	Crew.	Indicated horsepower.	When built.	Where built.	Home port (where permanent document issues).
						Feet.	Feet.	Feet.						
3425		St. s.	Ben Hur	12	6	40.0	11.2	5.1	Tow.	1		1889	Portland, Me.	Portland, Me.
3926		Ga. s.	Ben Hur	14	10	43.4	10.5	4.4	Tow.	1		1902	Astoria, Ore.	Pt. Townsend, Wash.
205271		Ga. s.	Ben Hur	10	8	44.0	13.3	4.8	Pas.	1	14	1908	Matagorda, Tex.	Eagle Pass, Tex.
205455		*Ga. p.	Ben Hur	12	12	62.0	12.0	1.8	Frt.	5	10	1908	Burnside, Ky.	Nashville, Tenn.
205562		*St. p.	Ben Hur	46	29	76.0	12.8	3.0	Frt.	4	40	1906	Nome, Alaska.	Nome, Alaska.
208150		Ga. p.	Ben Hur	8	5	29.6	8.0	2.2	Pas.	1	37	1910	Fort Smith, Ark.	Memphis, Tenn.
210396		*Ga. p.	Ben Hur	12	11	52.0	12.0	2.3	Pas.	1	20	1912	Clarington, Ohio.	Wheeling, W. Va.
3911		Ga. s.	Ben R.	13	13	56.4	10.9	3.5	Pas.	4		1901	Owensboro, Ky.	Evansville, Ind.
208842	L. B. W. R.	Ga. y.	Ben Riley	8	7	30.3	9.0	3.6	Yct.	2	20	1911	Schellings Landing, N. J.	Philadelphia, Pa.
3330		Ga. s.	Ben Russell.	6	6	31.0	13.2	3.3	Msc.	2		1883	Patchogue, N. Y.	Greenport, N. Y.
3429		Ga. s.	Bender Brothers	141	96	78.2	24.3	8.8	Pas.	12		1889	San Francisco, Cal.	Seattle, Wash.
206573		Ga. s.	Benetta.	12	10	55.0	12.3	3.5	Pas.	2	37	1912	Apalachicola, Fla.	Apalachicola, Fla.
202901		Ga. s.	BENICIA	347	212	140.0	33.5	7.5	Frt.	5	300	1906	Richmond, Cal.	San Francisco, Cal.
106449		Ga. s.	Benita J.	23	16	57.2	13.8	5.3	Tow.	7		1886	Geneva, N. Y.	Cedar Keys, Fla.
208065		Ga. y.	Benitez.	23	15	52.0	13.1	7.8	Yct.	3	25	1910	Nyack, N. Y.	San Juan, P. R.
200909		*St. p.	Benjamin.	25	18	60.0	14.0	3.2	Pas.	2		1904	Moline, Ill.	Rock Island, Ill.
3642		St. s.	Benjamin Franklin.	489	300	144.8	28.8	10.1	Pas.	13	600	1894	Tottenville, N. Y.	New York, N. Y.
206240		St. s.	BENJ. NOBLE.	1,481	887	239.2	42.2	18.8	Frt.	59	800	1909	Wyandotte, Mich.	Detroit, Mich.
204881	K. W. S. R.	Ga. s.	Benjamin A. Smith.	146	91	116.1	25.6	10.6	Fsh.	22	85	1908	Essex, Mass.	Gloucester, Mass.
208448		Ga. s.	BENJAMIN B. ODELL.	2,011	1,169	263.6	48.8	17.3	Pas.	52	2,500	1911	Wilmington, Del.	New York, N. Y.
205784		Ga. s.	Bennett.	14	10	38.0	11.1	3.9	Mgc.	1		1907	Belhaven, N. C.	Newbern, N. C.
3952		Ga. s.	Bennie.	10	7	32.2	12.0	6.3	Fsh.	2		1902	Ors Island, Me.	Portland, Me.
204944		St. s.	BENNINGTON.	2,285	1,393	244.0	43.2	27.0	Frt.	17	1,350	1908	Ecorse, Mich.	Buffalo, N. Y.
2822		Ga. s.	Benny W. Baker.	34	33	62.6	22.2	5.6	Frt.	3		1872	Somerset County, Md.	Annapolis, Md.
81856		*Ga. p.	Benton.	64	64	100.0	26.0	3.8	Pas.	7		1903	Chamberlain, S. Dak.	Sioux City, Iowa.
209115		Ga. s.	Berle.	7	6	30.5	7.8	3.2	Fsh.	3	10	1899	Oshkosh, Wis.	Milwaukee, Wis.
3787		St. s.	Berenice.	58	39	89.7	18.0	6.0	Pas.	9		1891	Mobile, Ala.	New York, N. Y.
3418		St. s.	BERGEN	1,120	746	220.4	37.0	16.6	Fer.	7	800	1888	Newburgh, N. Y.	Do.
3770	K. N. R. L.	St. s.	BERKELEY	1,945	1,245	261.4	40.2	14.1	Fer.	20	1,450	1898	San Francisco, Cal.	San Francisco, Cal.
3930		St. s.	BERKELEY	1,075	648	201.2	39.0	16.2	Pas.	30	1,300	1902	Richmond, Va.	New York, N. Y.
204290		Ga. s.	Berkeley.	10	8	35.0	13.7	3.6	Pas.	1		1887	Patchogue, N. Y.	Patchogue, N. Y.
3175	J. V. N. R.	St. s.	Berkshire.	2,014	1,433	250.0	38.5	16.6	Pas.	36	1,500	1881	Philadelphia, Pa.	Baltimore, Md.
211149		St. p.	BERKSHIRE	4,300	2,918	422.4	50.6	12.9	Pas.	130	5,000	1913	Hoboken, N. J.	New York, N. Y.
206901		Ga. s.	Berlin.	61	41	69.5	16.7	7.6	Fsh.	3	80	1912	Port Blakely, Wash.	Seattle, Wash.
207680		Ga. s.	Berna.	6	5	31.8	11.6	3.0	Pas.	2	10	1905	Georgetown, S. C.	Georgetown, S. C.
206177		Ga. s.	Bernuda.	14	10	47.1	11.8	4.7	Pas.	1	50	1909	Shaw Island, Wash.	Pt. Townsend, Wash.
204605	K. W. J. C.	St. s.	BERN.	224	152	104.6	24.6	11.8	Tow.	12	600	1907	Philadelphia, Pa.	Philadelphia, Pa.
205363		Ga. s.	Bern II.	14	10	41.8	10.9	3.9	Pas.	1	20	1908	Tacoma, Wash.	Pt. Townsend, Wash.
3941		Ga. s.	Bernadette.	18	18	63.5	17.6	4.4	Oys.	2		1902	Orleto, Md.	Cape Charles, Va.
210641		St. s.	Bernard.	74	50	69.2	18.8	8.4	Tow.	4	290	1912	Brooklyn, N. Y.	New York, N. Y.
202751	K. V. D. W.	St. s.	BERNARDSVILLE.	181	123	93.7	24.0	11.1	Tow.	6	840	1906	Port Richmond, N. Y.	Do.
209424		Ga. s.	Berneta.	8	8	26.5	8.8	3.2	Fsh.	2	7	1903	West De Pere, Wis.	Milwaukee, Wis.
207418		Ga. s.	Bernevo.	21	14	51.7	10.0	7.4	Frt.	2	25	1910	Mariner Harbor, N. Y.	Wilmington, Del.
3399		St. s.	Bernice.	12	10	41.9	9.4	3.3	Frt.	2		1888	East Providence, R. I.	Bristol, R. I.
3861		*St. p.	Bernice.	51	51	75.0	18.0	4.0	Tow.	8		1899	Clinton, Iowa.	Evansville, Ind.
3806		St. s.	Bernice.	18	15	49.0	14.6	4.8	Frt.	3		1901	Norfolk, Va.	Norfolk, Va.
136351		St. s.	Bernice.	26	13	49.0	14.6	7.5	Tow.	3	84	1893	Brooklyn, N. Y.	New York, N. Y.
200792		Ga. s.	Bernice.	13	9	45.8	10.1	3.6	Pas.	1		1904	Cathlamet, Wash.	Astoria, Ore.
208484		Ga. s.	Bernice.	15	10	44.3	13.2	3.6	Ten.	2	70	1911	Astoria, Ore.	Do.
210115		Ga. s.	Bernice.	12	11	50.0	12.6	3.6	Fsh.	7	30	1912	Petersburg, Alaska.	Seattle, Wash.
210821		*Ga. p.	Bernice.	24	15	38.5	16.3	3.4	Pas.	1	14	1912	Poplar Bluff, Mo.	Memphis, Tenn.
3790		Ga. s.	Bernice Cree	9	7	46.6	13.5	3.0	Msc.	2		1899	Morehead City, N. C.	Newbern, N. C.
3371		Ga. s.	Bernice A. Odell.	9	8	42.2	13.5	3.2	Msc.	1		1887	Patchogue, N. Y.	Patchogue, N. Y.
3578		Ga. s.	Bernie and Bessie.	29	27	53.8	15.9	7.3	Fsh.	7		1893	East Boothbay, Me.	Boston, Mass.
3588	K. L. Q. V.	Ga. y.	Beronda.	17	15	47.1	9.1	5.2	Yct.	1		1893	Gamden, N. J.	Do.
3339		*St. p.	Bertha.	102	162	130.0	26.0	5.0	Tow.	12		1894	Pittsburgh, Pa.	Pittsburgh, Pa.
3736		Ga. s.	Bertha.	17	6	30.7	10.0	4.8	Fsh.	2		1898	Pittsburg, Ore.	Juneau, Alaska.
3848	K. P. C. W.	St. s.	Bertha.	926	752	185.5	32.5	22.1	Pas.	32	600	1899	Alameda, Cal.	Tacoma, Wash.
141700		Ga. s.	Bertha.	7	14	25.0	7.0	4.0	Fer.	3		1891	Winona, Minn.	Rock Island, Ill.
202925		St. s.	Bertha.	56	30	43.5	12.2	4.0	Frt.	3		1901	New Haven, Conn.	Stamford, Conn.
210622		Ga. s.	Bertha.	24	23	68.9	16.0	7.0	Tow.	4	125	1906	Galveston, Tex.	Galveston, Tex.
211204		Ga. s.	Bertha.	10	10	54.6	15.8	6.2	Fsh.	8	70	1912	Bremerton, Wash.	Seattle, Wash.
210501		Ga. s.	Bertha.	10	10	39.0	11.6	3.5	Fsh.	2		1913	Hydabud, Alaska.	Sulzer, Alaska.
210639		*St. p.	Bertha II.	69	49	118.6	24.0	3.0	Gas.	10	223	1912	Nashville, Tenn.	Nashville, Tenn.
210955		*Ga. p.	Bertha II.	26	24	48.2	13.5	3.0	Pas.	1	36	1912	St. Louis, Mo.	St. Louis, Mo.
205294		Ga. s.	Bertha L.	21	14	42.5	13.0	5.6	Fsh.	6	27	1913	Seattle, Wash.	Seattle, Wash.
207112		*Ga. p.	Bertha M.	10	10	52.5	10.0	2.0	Frt.	3	20	1908	Collegehill, Ky.	Louisville, Ky.
210737		Ga. s.	Bertha M.	11	10	31.4	10.5	3.7	Fsh.	3	20	1901	Walker Point, Mich.	Grand Haven, Mich.
203849		Ga. s.	Bertha M.	6	6	24.4	7.9	4.0	Fsh.	2	7	1911	Green Bay, Wis.	Milwaukee, Wis.
3505		Ga. s.	Bertha Maie	8	6	42.6	13.5	2.8	Frt.	1		1906	Crittenden, Va.	Norfolk, Va.
203410		*Ga. p.	Bertha May	12	8	32.0	13.9	3.4	Pas.	0	15	1878	Mystic, Conn.	Providence, R. I.
209099		Ga. p.	Bertha Shumate.	19	17	48.3	10.5	1.0	Fer.	2		1904	Higginsport, Ohio.	Cincinnati, Ohio.
201347		Ga. s.	Bertha W.	6	18	37.5	11.2	5.0	Fsh.	2	30	1910	Manitowoc, Wis.	Grand Haven, Mich.
2014421		Ga. s.	Bertie.	12	19	46.0	13.8	3.6	Frt.	1		1904	Morehead City, N. C.	Beaufort, N. C.
3075		Ga. s.	Bertie Bransford	6	5	43.0	15.0	3.6	Pas.	1		1907	Essington, Pa.	Bridgeton, N. J.
						29.0	12.7	2.9		0		1878	Patchogue, N. Y.	Greenport, N. Y.

1 Formerly st. s. Alafia.

2 Formerly \*ga. p. Winnie.

3 Formerly ga. s. Leah A. Wedmore.

## MERCHANT STEAM VESSELS OF THE UNITED STATES—Continued.

Official No.	Signal letters.	Rig.	Name of vessel.	Gross tonnage.	Net tonnage.	Length.	Breadth.	Depth.	Service.	Crew.	Indicated horsepower.	When built.	Where built.	Home port (where permanent document issues).	
						Feet.	Feet.	Feet.							
3648		Ga. s.	Bertie E. Tull	236	165	125.4	21.8	6.1	Frt.	8	60	1895	Pocomoke City, Md.	Baltimore, Md.	
3814		Ga. s.	Bertie L. Freda	9	6	36.9	13.8	2.9	Frt.	1		1899	Hansboro, Miss.	Gulfport, Miss.	
201912	K. T. S. J.	St. s.	BERWIND	2,589	1,607	288.9	39.3	22.5	Frt.	30	800	1863	Sunderland, England.	New York, N. Y.	
3122		St. s.	Bessie	89	44	97.2	20.6	6.4	Frt.	7	114	1880	Fairhaven, Mich.	Cleveland, Ohio.	
3344		Ga. s.	Bessie	16	15	37.9	14.0	4.3	Frt.	2		1886	Noank, Conn.	Stamford, Conn.	
3560		St. s.	Bessie	116	79	100.4	25.8	7.1	Pas.	5	100	1892	Athens, N. Y.	New York, N. Y.	
3762		Ga. s.	Bessie	11	11	33.0	12.5	4.4	Msc.	2		1898	Burton, Wash.	Pt. Townsend, Wash.	
3863		Ga. s.	Bessie	21	21	46.5	15.8	7.0	Fsh.	6		1900	Gloucester, Mass.	New York, N. Y.	
3880		Ga. s.	Bessie	9	6	35.3	9.2	3.2	Fsh.	2		1900	James Island, S. C.	Charleston, S. C.	
204523		St. s.	Bessie	15	10	48.2	9.3	2.8	Pas.	2	45	1907	Bellingham Wash.	Pt. Townsend, Wash.	
210322		Ga. s.	Bessie	15	10	44.6	11.5	4.9	Frt.	1	12	1912	Baltimore, Md.	Baltimore, Md.	
201846		Ga. s.	Bessie A.	9	9	33.6	9.4	4.4	Fsh.	6	10	1901	South Boston, Mass.	Gloucester, Mass.	
2468		Ga. s.	Bessie B.	8	7	32.7	13.4	4.0	Pas.	1		1890	Glenwood, N. Y.	New York, N. Y.	
201636		Ga. p.	Bessie B.	14	9	46.0	12.0	3.0	Msc.	1	16	1904	Lake Charles, La.	Lake Charles, La.	
3124		Ga. s.	Bessie Fliske	5	5	26.4	11.8	3.3	Msc.	1		1880	New Shoreham, R. I.	Newport, R. I.	
3584		Ga. s.	Bessie Hamblen	19	10	61.0	16.0	4.4	Oys.	1		1892	Fairmount, Md.	Newport News, Va.	
209358		Ga. s.	Bessie K.	11	8	42.8	8.9	2.9	Pas.	1	40	1909	St. Louis, Mo.	St. Louis, Mo.	
202066		Ga. s.	Bessie L.	14	8	50.2	13.5	5.3	Frt.	2		1905	Lubec, Me.	Eastport, Me.	
3668		Ga. s.	Bessie Lee	6	6	37.6	11.3	3.7	Frt.	1		1895	Wallsville, Tex.	Galveston, Tex.	
205175		Ga. s.	Bessie M.	9	5	30.0	12.0	5.9	Fsh.	1		1908	Bremen, Me.	Portland, Me.	
3490		Ga. s.	Bessie May	13	10	48.0	14.0	3.9	Msc.	1		1890	Harlowe, N. C.	Newbern, N. C.	
3542		Ga. s.	Bessie May	18	14	40.6	15.6	7.3	Fsh.	2		1892	Swans Island, Me.	Lubec, Me.	
3714		Ga. s.	Bessie R.	7	7	29.0	11.3	3.5	Pas.	1		1897	New Haven, Conn.	New Haven, Conn.	
200251		Ga. p.	Bessie Rone	47	47	71.0	18.0	2.5	Pas.	7		1903	Dyersburg, Tenn.	Louisville, Ky.	
204552		Ga. p.	Bessie S.	7	6	40.4	10.6	3.0	Pas.	0	12	1906	Muscatine, Iowa.	Memphis, Tenn.	
145326		Ga. s.	Bessie V.	8	6	32.0	13.6	3.0	Msc.	1		1883	Patchogue, N. Y.	Patchogue, N. Y.	
206159		Ga. p.	Bessie W.	14	14	44.0	12.0	2.6	Msc.	2	15	1909	Muscatine, Iowa.	Memphis, Tenn.	
3172		Ga. s.	Bessie Waller	5	5	44.4	13.3	3.0	Oys.	2		1877	Somersett Co., Md.	Annapolis, Md.	
3103		Ga. s.	Bessie Wilson	12	11	35.5	13.9	3.3	Msc.	1		1879	West Creek, N. J.	Newark, N. J.	
3892		Ga. s.	Bessie A. Anderson	18	13	47.2	16.5	6.9	Frt.	2		1901	Eastport, Me.	Eastport, Me.	
3899		St. s.	Bessie H. Dantzer	108	74	90.0	22.0	11.6	Tow.	10	500	1901	Scranton, Miss.	Gulfport, Miss.	
204198		Ga. s.	Bessie M. Dugan	49	22	69.8	17.3	7.5	Fsh.	11	60	1907	East Boothbay, Me.	Boston, Mass.	
202697		Ga. s.	Both	10	9	41.8	12.4	3.3	Frt.	1		1905	Cove, Tex.	Galveston, Tex.	
135984		St. s.	BETHLEHEM	2,633	1,902	290.0	40.8	13.6	Pas.	23	1,500	1888	Cleveland, Ohio	Buffalo, N. Y.	
161708		St. s.	Bethulia	57	28	81.4	16.1	8.4	Frt.	7		1893	Boston, Mass.	Boston, Mass.	
210780		Ga. s.	Betsy	8	5	31.0	9.5	4.2	Tow.	1	16	1912	Seattle, Wash.	Seattle, Wash.	
3779		St. p.	BETSEY ANN	295	295	165.0	39.0	5.5	Pas.	18	336	1899	Dubuque, Iowa	Natchez, Miss.	
206484		Ga. y.	Betsy Jane II	22	17	48.4	11.7	5.5	Yct.	1	32	1909	Boston, Mass.	Boston, Mass.	
3964		St. s.	Betsy Ross	33	22	57.7	15.5	6.7	Tow.	4	180	1903	do	Deer Isle, Me.	
202321		St. s.	Betsy Ross	39	26	54.2	16.1	7.5	Tow.	2	140	1905	Chelsea, Mass.	Boston, Mass.	
208715		Ga. s.	Betsy Ross	6	5	28.0	12.0	3.0	Pas.	2	20	1909	Camden, N. J.	Philadelphia, Pa.	
206942		Ga. s.	Bettie C.	8	5	33.0	7.5	6.8	Msc.	1		12	1909	Beaumont, Tex.	Port Arthur, Tex.
210731		Ga. p.	Bettie Clyde	8	8	56.6	12.7	2.0	Tow.	2	12	1912	Section, Ala.	Chattanooga, Tenn.	
202802		Ga. s.	Bettina	6	6	30.2	11.9	3.9	Frt.	2		1906	Apalachicola, Fla.	Apalachicola, Fla.	
204913		Ga. y.	Bettina	17	14	53.0	10.5	5.2	Yct.	2		1907	New York, N. Y.	Oswego, N. Y.	
77485		St. s.	Betty	22	15	48.0	13.8	5.0	Tow.	6		1901	Athens, N. Y.	Albany, N. Y.	
201370		Ga. s.	Betty	19	17	51.5	13.3	3.7	Fsh.	1		1904	Astoria, Oreg.	Ketchikan, Alaska	
202359	K. V. B. L.	Ga. y.	Betty	55	55	64.0	18.8	9.3	Yct.	3		1905	Tottenville, N. Y.	Philadelphia, Pa.	
210103		Ga. s.	Betty	22	15	43.0	13.0	5.2	Fsh.	6	30	1912	Seattle, Wash.	Seattle, Wash.	
206108	K. W. P. T.	St. p.	Betty Alden	775	447	183.4	31.0	11.5	Pas.	26	1,000	1908	Boston, Mass.	Boston, Mass.	
3534		St. s.	Beulah	10	6	46.0	8.0	4.0	Tow.	2		1891	Morgan City, La.	Brashear, La.	
3619		Ga. s.	Beulah	8	7	26.0	12.5	4.3	Pas.	1		1893	Mystic, Conn.	Bridgeport, Conn.	
3728		Ga. s.	Beulah	13	11	41.7	12.0	4.3	Tow.	2		1897	Mount Pleasant, S. C.	Charleston, S. C.	
202208		Ga. p.	Beulah Ray	12	12	63.0	11.5	2.5	Pas.	12		1905	Vincennes, Ind.	Evansville, Ind.	
207885		Ga. s.	Beulah W.	6	5	30.0	9.6	3.2	Fsh.	1	10	1909	Naubinway, Mich.	Grand Haven, Mich.	
3483		Ga. s.	Beulah M. Holland	10	9	51.0	13.6	3.5	Frt.	2		1890	St. Peters, Md.	Cape Charles, Va.	
3286		Ga. s.	Beulah and Pearl	25	18	55.0	17.7	5.0	Oys.	1		1883	Pocomoke City, Md.	Newport News, Va.	
3189		St. p.	Beverly	439	318	145.0	30.0	7.8	Fer.	6	612	1882	Wilmington, Del.	Camden, N. J.	
3329	K. D. F. B.	St. s.	Beverly	1,413	1,012	222.9	35.7	22.2	Pas.	40		1885	Baltimore, Md.	New York, N. Y.	
207951		Ga. s.	Bide-a-Wee	13	13	40.5	12.6	3.5	Pas.	2	40	1910	Palm Beach, Fla.	New York, N. Y.	
207029		Ga. s.	Big Bill	10	7	42.0	10.0	3.6	Tow.	1	50	1909	Jacksonville, Fla.	Philadelphia, Pa.	
209180		Ga. s.	Big Chief	10	8	35.2	11.9	3.8	Pas.	1	30	1910	New York, N. Y.	Jacksonville, Fla.	
211392		Ga. s.	Big Chief	6	6	30.1	9.3	3.6	Pas.	1	10	1913	Marshfield, Oreg.	Norfolk, Va.	
200627		St. s.	Big Four	26	13	49.5	14.0	4.0	Tow.	5		1904	Georgetown, S. C.	Cos Bay, Oreg.	
210163		Ga. s.	Big Joe	7	6	27.5	10.3	3.0	Tow.	1	28	1909	Douglas, Mich.	Georgetown, S. C.	
209956		Ga. s.	Big Feder	14	13	32.4	10.4	3.8	Fsh.	3	16	1911	Green Bay, Wis.	Grand Haven, Mich.	
206607		Ga. s.	Big Star	12	11	45.5	10.8	4.2	Pas.	1	30	1909	Chicago, Ill.	Chicago, Ill.	
208092		Ga. s.	Bill	7	6	39.0	6.5	2.7	Pas.	1	20	1908	Jacksonville, Fla.	Jacksonville, Fla.	
210804		Ga. s.	Billiken	12	11	50.0	13.6	3.0	Pas.	2	25	1910	Cairo, Ill.	Cairo, Ill.	
206592		Ga. s.	Billy B.	7	6	33.3	9.6	4.0	Pas.	1	15	1907	Clinton, Conn.	New Haven, Conn.	
208513		Ga. p.	Billy Boy	7	5	28.2	6.7	2.9	Pas.	1	4	1910	Memphis, Tenn.	Memphis, Tenn.	
3239		St. p.	Billy Martin	28	22	89.0	14.3	3.0	Tow.	3		1883	Charleston, W. Va.	Cincinnati, Ohio.	
95712		St. s.	BINGHAMTON	2,143	1,549	265.5	39.7	13.2	Frt.	17	850	1882	Buffalo, N. Y.	Buffalo, N. Y.	
201784		St. s.	BINGHAMTON	1,462	878	187.5	43.4	10.5	Fer.	19	1,400	1905	Newport News, Va.	New York, N. Y.	

<sup>1</sup> Formerly British st. s. Boston City.

<sup>2</sup> Formerly st. s. Caruthersville.

<sup>3</sup> Formerly sloop Twin Brothers.

<sup>4</sup> Formerly st. s. E. P. Wilbur.

<sup>5</sup> Formerly st. y. Varuna.

<sup>6</sup> Formerly st. s. John Duff.

<sup>7</sup> Formerly st. s. Baltimore.

<sup>8</sup> Formerly st. s. H. J. Jewett.



## MERCHANT STEAM VESSELS OF THE UNITED STATES—Continued.

Official No.	Signal letters.	Rig.	Name of vessel.	Gross tonnage.	Net tonnage.	Length.	Breadth.	Depth.	Services.	Crew.	Indicated horsepower.	When built.	Where built.	Home port (where permanent document issues).
						Feet.	Feet.	Feet.						
206803		St. s.	Birch & Jacobson	64	44	60.1	21.0	3.5	Pld.	5	35	1909	Astoria, Oreg.	Astoria, Oreg.
3908		Ga. s.	Bird	14	9	48.3	12.9	3.6	Fsh.	3		1901	Marco, Fla.	Key West, Fla.
3953		Ga. s.	Birdie B.	8	8	37.0	7.5	3.0	Pas.	1		1902	Lyons, Iowa	St. Louis, Mo.
205546		Ga. s.	Birdie Estell	12	9	49.2	10.5	6.4	Frt.	1	15	1908	Shiloh, N. C.	Elizabeth City, N. C.
3522		Ga. s.	Birdie and Etta	7	6	30.9	12.7	3.4	Fsh.	1		1884	Bayshore, N. J.	Patchogue, N. Y.
208071		St. s.	Birmingham	23	16	53.4	14.5	6.0	Fsh.	6	80	1910	Erie, Pa.	Chicago, Ill.
208385		Ga. s.	Birmingham	11	8	40.7	9.6	3.0	Pas.	1	35	1911	Everett, Wash.	Pt. Townsend, Wash.
210945		Ga. s.	Birnie May	12	10	48.4	14.2	3.3	Frt.	1	25	1913	Norfolk, Va.	Norfolk, Va.
3716		St. s.	<sup>1</sup> Biscayne	99	48	95.6	19.0	7.6	Tow.	12		1881	Wilmington, Del.	Jacksonville, Fla.
3398		St. s.	Bismarck	124	62	94.6	22.2	10.0	Tow.	7	425	1888	Philadelphia, Pa.	Bath, Me.
3960		Ga. s.	Bismarck	21	14	47.0	12.5	4.4	Pas.	1		1903	Seattle, Wash.	Pt. Townsend, Wash.
7729		*Ga. p.	Bismarck	93	120.0	21.0	4.0	4.0	Tow.	5		1896	Bismarck, N. Dak.	Pembina, N. Dak.
203836		Ga. s.	Bit o' Blarney	8	8	34.8	9.9	4.2	Pas.	1	24	1905	Pawtuxet, R. I.	Providence, R. I.
3872		Ga. s.	Bivalve	14	11	48.2	16.8	4.0	Oys.	5		1901	Patchogue, N. Y.	Patchogue, N. Y.
205973		Ga. s.	Black Bird	15	10	40.0	12.0	5.0	Frt.	1	18	1908	Irvington, Va.	Tappahannock, Va.
3370		St. s.	Black Diamond	91	65	98.3	17.5	7.7	Frt.	2		1887	Wilmington, Del.	Philadelphia, Pa.
3537		St. s.	Black Diamond	619	482	152.0	35.7	11.6	Lgt.	8	410	1902	Cleveland, Ohio	Cleveland, Ohio
200295		Ga. s.	Black Diamond	8	7	30.5	9.8	3.7	Fsh.	2		1910	Cheboygan, Mich.	Grand Haven, Mich.
211321		Ga. s.	Black Eagle	10	8	34.6	9.3	3.6	Tow.	1	18	1913	South Jacksonville, Fla.	Jacksonville, Fla.
2219		Ga. s.	Black Hawk	15	14	39.6	14.0	6.3	Frt.	2		1850	Duxbury, Mass.	Deer Isle, Me.
3507		Ga. s.	Black Hawk	8	8	45.0	12.8	3.7	Frt.	1		1893	Crisfield, Md.	Norfolk, Va.
3522		St. s.	Black Hawk	34	17	80.0	15.0	5.8	Tow.	4		1894	Stillwater, Minn.	Vicksburg, Miss.
206594		*St. p.	Black Hawk	125	125	135.0	27.5	4.5	Pas.	18	200	1909	Wabasha, Minn.	Rock Island, Ill.
209447		Ga. s.	Blackhawk	11	10	31.0	9.8	3.8	Fsh.	3	18	1911	Green Bay, Wis.	Milwaukee, Wis.
3866		*St. p.	Black Prince	159	100	91.6	19.6	4.6	Pas.	6	96	1901	Everett, Wash.	Pt. Townsend, Wash.
3721		St. s.	Black Rock	1,997	1,536	237.0	43.0	23.0	Frt.	17	550	1897	Port Huron, Mich.	Chicago, Ill.
204875		St. s.	Black River	8	7	52.0	11.0	2.8	Frt.	3		1907	Strawhorn Landing, N. C.	Wilmington, N. C.
3801		Ga. s.	Blanch	10	8	46.2	13.0	2.7	Msc.	1		1899	Beaufort, N. C.	Key West, Fla.
204645		Ga. s.	Blanch P.	11	9	39.0	11.6	4.2	Fsh.	2	32	1907	Port Clinton, Ohio	Sandusky, Ohio.
2328		Ga. s.	Blanche	19	16	45.0	17.2	4.3	Fsh.	2		1857	Greenville, N. J.	Patchogue, N. Y.
3079		St. s.	Blanche	94	47	83.0	17.9	10.0	Tow.	9		1878	Philadelphia, Pa.	Wilmington, N. C.
3168		St. s.	Blanche	54	27	70.8	18.0	7.8	Tow.	4		1881	Boston, Mass.	Boston, Mass.
3257		St. s.	Blanche	97	81	81.0	21.3	6.0	Pas.	6		1883	Newbern, N. C.	Norfolk, Va.
202388		Ga. s.	Blanche	12	7	58.8	11.9	3.8	Oys.	1	17	1905	Irvington, Va.	Tappahannock, Va.
203797		Ga. p.	Blanche	84	66	62.0	15.0	3.2	Pas.	8		1906	Jackson, Ala.	Mobile, Ala.
208110		St. s.	Blanche	41	23	69.2	13.3	6.9	Pas.	3	60	1893	Rome, N. Y.	Tappahannock, Va.
210887		Ga. s.	Blanche	9	6	40.0	9.8	3.4	Oys.	1	10	1912	Enoch, Va.	Reedville, Va.
3534		St. s.	Blanche A.	8	5	49.0	8.0	4.0	Tow.	2		1900	Morgan City, La.	Brashear, La.
206740		Ga. s.	Blanche A.	10	6	32.2	11.8	6.0	Fsh.	2	8	1909	Friendship, Me.	Rockland, Me.
3669		Ga. s.	Blanche Eaton	9	9	27.5	10.5	6.1	Fsh.	1		1895	do.	Machias, Me.
206532		Ga. s.	Blanche Irene	8	5	32.6	10.4	4.8	Pas.	1	14	1909	Chelsea, Mass.	Boston, Mass.
3663		St. s.	Blanche S.	8	7	30.0	11.0	3.0	Fsh.	2		1894	West Bay City, Mich.	Sandusky, Ohio.
3876		Ga. s.	Blanche F. Irving	26	26	52.6	16.8	7.0	Fsh.	8		1901	Gloucester, Mass.	Gloucester, Mass.
203319		Ga. s.	Blanche Viola Goss	10	7	32.6	11.9	4.8	Msc.	1		1906	Bath, Me.	New York, N. Y.
3573		St. s.	Blanco	31	9	61.5	15.6	4.7	Frt.	2		1893	Marshfield, Oreg.	San Francisco, Cal.
3608		St. s.	Blazer	46	23	72.0	18.6	7.0	Pas.	4		1893	Apalachicola, Fla.	Apalachicola, Fla.
3201		St. p.	Block Island	757	566	187.2	33.0	11.6	Pas.	14	350	1882	Noank, Conn.	New London, Conn.
3405		St. s.	Blonde	15	7	41.4	11.8	4.5	Pas.	2		1888	Boston, Mass.	Marblehead, Mass.
110464		St. s.	<sup>4</sup> Bloomsburg	87	43	79.4	23.5	8.8	Frt.	4	100	1881	Wilmington, Del.	New York, N. Y.
205490		Ga. s.	Blossom No. 2	8	5	36.0	9.2	4.5	Pas.	1	20	1908	San Francisco, Cal.	San Francisco, Cal.
204741		Ga. s.	Bluebell	7	6	26.0	12.3	3.9	Fsh.	1		1900	Mass.	New York, N. Y.
211226	L.C.W.Q.	Ga. y.	BLUE BIRD	157	106	118.9	18.8	9.0	Yct.	10	250	1913	New York, N. Y.	Chicago, Ill.
2002		Ga. s.	Blue Dick	6	6	31.0	9.3	3.9	Msc.	1		1844	Baltimore, Md.	Annapolis, Md.
3839		St. s.	Blue Jay	18	12	43.9	13.0	6.2	Msc.	1		1900	Fall River, Mass.	Boston, Mass.
208002		Ga. s.	Blue Jay	6	6	31.0	8.0	2.9	Pas.	2		1910	Metropolis, Ill.	Paducah, Ky.
210134		*Ga. p.	Blue Jay	7	7	33.0	8.0	3.0	Tow.	1	12	1912	Muscatine, Iowa	Rock Island, Ill.
209258		*Ga. p.	Blue Point	14	14	41.6	12.0	3.0	Fsh.	2	16	1911	New Boston, Ill.	Do.
75481		St. s.	<sup>5</sup> Blue Ridge	66	44	78.5	18.4	8.6	Msc.	4		1873	Philadelphia, Pa.	New York, N. Y.
3038		Ga. s.	Blue Rock	11	10	37.0	14.2	4.0	Fsh.	1		1878	Penny Bridge, N. Y.	Patchogue, N. Y.
204025		*St. p.	Blue Spot	87	87	115.6	23.6	3.7	Tow.	12		1907	Point Pleasant, W. Va.	Evansville, Ind.
2702		St. s.	Blue Stone	20	14	55.0	13.0	5.0	Tow.	2		1868	Philadelphia, Pa.	New York, N. Y.
2736		St. s.	Blue Stone Co.	21	10	55.0	13.5	5.1	Tow.	3		1869	Malden, N. Y.	Do.
3907		*St. p.	Blue Wing	40	13	62.0	11.0	1.5	Tow.	4		1901	Madison, Ind.	Louisville, Ky.
3188		*St. p.	Boaz	623	623	193.0	44.4	6.5	Tow.	50		1882	Pittsburgh, Pa.	Pittsburgh, Pa.
3720		*St. p.	Bob Dudley	196	159	160.0	29.0	3.8	Pas.	43	185	1897	Jeffersonville, Ind.	Nashville, Tenn.
208456		*St. p.	BOB LEE, JR.	200	126	143.9	32.9	5.6	Pas.	25	300	1911	Memphis, Tenn.	New York, N. Y.
2867		St. s.	Bob Stephenson	18	9	50.0	13.4	6.1	Tow.	5		1872	Buffalo, N. Y.	Grand Haven, Mich.
3262		St. s.	Bob Teed	45	22	64.2	18.7	8.7	Tow.	3		1883	Saugatuck, Mich.	Milwaukee, Wis.
208349		Ga. s.	Bob White	14	9	47.5	10.5	2.6	Pas.	1		1911	New Berlin, Fla.	St. Marys, Ga.
3737		Ga. s.	Bob-O-Link	5	5	31.0	11.9	3.0	Frt.	1		1897	Clayton, N. Y.	Cape Vincent, N. Y.
3072		Ga. s.	Bobolink	9	7	36.0	8.0	4.0	Fsh.	1	12	1903	Atlantic City, N. J.	Somers Point, N. J.
206948		Ga. s.	Bogdan	14	9	39.0	12.5	3.7	Fsh.	6	30	1909	Seattle, Wash.	Pt. Townsend, Wash.
107408		St. s.	<sup>6</sup> BOHEMIA	117	79	84.6	19.0	8.8	Tow.	8	450	1898	Philadelphia, Pa.	Philadelphia, Pa.
203266		St. y.	Bohemian	72	41	84.0	15.7	8.9	Yct.	7	350	1906	Boston, Mass.	Boston, Mass.
106491		Ga. y.	Boies Penrose	23	15	62.2	12.0	4.1	Yct.	2		1887	Newburyport, Mass.	Philadelphia, Pa.

<sup>1</sup> Formerly Mexican st. Asturias.<sup>2</sup> Formerly \*Ga. p. John Bloodgood.<sup>3</sup> Formerly st. s. Bertha Wallace.<sup>4</sup> Formerly st. s. Ridgway Park.<sup>5</sup> Formerly st. s. Jacob Myers.<sup>6</sup> Formerly st. s. Edwin Hawley.<sup>7</sup> Formerly st. s. Albert H. Ellis.

## MERCHANT STEAM VESSELS OF THE UNITED STATES—Continued.

Official No.	Signal letters.	Rig.	Name of vessel.	Gross tonnage.	Net tonnage.	Length.	Breadth.	Depth.	Service.	Crew.	Indicated horsepower.	When built.	Where built.	Home port (where permanent document issues).
						Feet.	Feet.	Feet.						
3912		Ga. s.	Bolinas	23	16	49.0	15.2	5.0	Fah.	3	30	1901	Alameda, Cal.	Los Angeles, Cal.
3314	K. D. B. G.	St. s.	Bolivar	234	117	127.1	23.2	9.6	Tow.	6	6	1885	Philadelphia, Pa.	New York, N. Y.
204969		Ga. s.	Bolly Sour	9	6	28.9	9.0	4.2	Frt.	2	2	1908	Camano, Wash.	Pt. Townsend, Wash.
3795		St. s.	Bon-Accord	42	28	67.3	14.4	5.0	Tow.	9	85	1899	Georgetown, S. C.	Jacksonville, Fla.
207491	L. B. M. W.	Ga. y.	Bonheur	54	36	68.0	20.1	5.6	Yct.	2	40	1894	Saugatuck, Mich.	Milwaukee, Wis.
201421		*Ga. p.	Bon Homme	20	20	54.0	18.4	3.4	Fer.	2	2	1904	Trenton, N. J.	Philadelphia, Pa.
206725		*Ga. p.	Bon Secour	12	8	43.0	9.0	2.5	Tow.	1	15	1906	Tabor, S. Dak.	St. Louis, Mo.
202228	K. T. W. L.	Ga. y.	Bon Temps	17	12	50.2	9.0	5.0	Yct.	1	1	1905	Morgan City, La.	New Orleans, La.
2578		Ga. s.	Bonita	11	7	37.6	13.5	3.6	Frt.	1	1	1868	Boston, Mass.	Key West, Fla.
3066		Ga. s.	Bonita	7	7	33.4	12.5	3.2	Fas.	1	1	1866	San Quentin, Cal.	San Francisco, Cal.
3554		St. y.	Bonita	73	49	110.2	16.6	6.6	Yct.	6	6	1892	Canarsie, N. Y.	New York, N. Y.
3630		St. s.	Bonita	28	13	56.0	12.5	6.6	Fsh.	4	4	1894	Detroit, Mich.	Milwaukee, Wis.
3641		Ga. s.	Bonita	10	7	32.7	12.7	2.3	Fas.	1	1	1894	Boston, Mass.	Boston, Mass.
3846		St. s.	Bonita	32	20	58.6	15.0	7.5	Tow.	6	6	1900	Willapa, Wash.	Pt. Townsend, Wash.
3968		St. s.	BONITA	58	39	63.3	17.3	9.0	Tow.	3	3	1903	Eagle Harbor, Wash.	Eureka, Cal.
203405		Ga. s.	Bonita	19	13	49.0	12.4	4.1	Fas.	3	3	1906	Ferrysburg, Mich.	Chicago, Ill.
204144		Ga. s.	Bonita	14	11	45.6	9.2	3.1	Fas.	1	1	1907	Tacoma, Wash.	Tacoma, Wash.
204466		Ga. y.	Bonita	9	6	27.0	11.6	4.1	Yct.	1	1	1907	Marshfield, Oreg.	Coos Bay, Oreg.
206551		Ga. s.	Bonita	5	5	24.9	10.0	3.5	Fas.	2	6	1907	Burton, Wash.	Tacoma, Wash.
3334		Ga. s.	Bonito	14	11	50.0	12.3	3.5	Tow.	3	3	1885	Clearwater, Fla.	Newark, N. J.
3507		Ga. s.	Bonito	14	13	35.8	13.0	5.6	Fas.	4	4	1889	Nyack, N. Y.	Key West, Fla.
3950	K. S. F. C.	Ga. y.	Bonito	159	152	94.5	23.0	4.4	Yct.	3	50	1902	Croton-on-Hudson, N. Y.	Somers Point, N. J.
207236		Ga. s.	Bonito	13	9	38.3	12.5	5.2	Frt.	1	18	1910	Oakland, Cal.	New York, N. Y.
208496		Ga. s.	Bonito	98	52	78.6	21.6	7.8	Tow.	3	100	1911	San Francisco, Cal.	San Francisco, Cal.
3722		*St. p.	Bonne	41	41	81.2	22.4	3.0	Fer.	2	2	1897	Do.	Do.
3936		*Ga. p.	Bonnie Belle	10	10	44.0	8.0	3.0	Fas.	1	1	1902	South Point, Ohio.	Cincinnati, Ohio.
204467		*Ga. p.	Bonnie C.	14	9	46.5	12.6	4.6	Fsh.	1	1	1907	Bellevue, Iowa.	Rock Island, Ill.
206946		Ga. s.	Bonnie Doon	30	20	61.5	12.0	5.3	Fas.	2	60	1909	Tacoma, Wash.	Seattle, Wash.
206710		*Ga. p.	Bonnie E.	6	6	42.4	9.0	1.8	Frt.	2	8	1909	Alameda, Cal.	San Francisco, Cal.
3594		Ga. s.	Bonnie Jean	8	8	27.9	11.3	6.0	Fsh.	1	1	1893	Terre Haute, Ind.	Evansville, Ind.
205006		Ga. y.	Bonnie Jean	20	11	42.0	13.2	3.8	Yct.	2	24	1908	Bremen, Me.	St. George, Me.
207863		Ga. s.	Bonnie Jean	11	8	36.0	10.2	4.0	Fas.	1	20	1910	Atlantic City, N. J.	New York, N. Y.
211256		Ga. s.	Bonny	12	8	46.0	13.8	3.0	Frt.	1	27	1913	Seattle, Wash.	Seattle, Wash.
203954		Ga. s.	Bonton	11	7	38.8	10.2	4.1	Fas.	1	1	1907	Cedar Bayou, Tex.	Galveston, Tex.
3842		St. p.	Boone No. 5	38	38	64.7	34.5	4.2	Fer.	4	4	1900	Hartstene, Wash.	Seattle, Wash.
204233	K. W. D. N.	St. s.	BOOTHBAY	334	224	126.0	33.0	10.0	Fas.	11	600	1907	Constance, Ky.	Cincinnati, Ohio.
206838		*Ga. p.	Boots	13	13	48.7	13.7	2.5	Frt.	4	25	1911	Philadelphia, Pa.	Boston, Mass.
3401		Ga. s.	Bo Peep	27	19	62.5	12.0	5.7	Tow.	2	2	1888	Bagnell, Mo.	Kansas City, Mo.
3590		Ga. s.	Bo Peep	7	5	27.0	12.0	4.2	Fsh.	2	2	1893	City Island, N. Y.	Norfolk, Va.
2929		St. s.	Border City	84	57	87.3	24.0	8.1	Frt.	4	175	1872	Noank, Conn.	Stonington, Conn.
203717		*Ga. p.	Borealis	8	8	47.0	9.0	1.4	Tow.	1	25	1906	Fall River, Mass.	New York, N. Y.
3407		*St. p.	Borealis Rex	89	89	112.5	22.0	4.3	Fas.	8	8	1888	Cloverport, Ky.	Wheeling, W. Va.
209321		Ga. y.	Boreas	33	22	60.0	15.2	4.2	Yct.	2	30	1911	Stillwater, Minn.	Brashear, La.
210849		Ga. s.	Bori	5	5	29.8	7.6	3.6	Frt.	1	25	1912	Bayhead, N. J.	Perth Amboy, N. J.
209335	L. C. F. S.	St. s.	BORINQUEN	2,551	1,992	247.0	43.7	29.3	Frt.	31	1,350	1911	Georgetown, S. C.	Georgetown, S. C.
205634		Ga. s.	Bostock	10	8	37.8	10.8	3.5	Fas.	2	10	1906	Ecorse, Mich.	Wilmington, Del.
3583		Ga. s.	Boston	11	5	50.2	10.9	3.6	Tow.	3	3	1893	Woodhaven, N. Y.	New York, N. Y.
200941	K. T. D. G.	St. s.	BOSTON	3,626	2,466	292.6	63.0	20.4	Frt.	75	5,000	1904	Chicago, Ill.	Galveston, Tex.
210990		St. s.	BOSTON	4,184	3,283	350.0	48.1	30.9	Frt.	20	2,000	1913	Quincy, Mass.	Fall River, Mass.
202776	K. V. F. C.	Ga. y.	Bostonian	53	46	74.7	13.0	5.9	Yct.	5	105	1906	Ecorse, Mich.	Buffalo, N. Y.
130512	K. H. S. B.	St. s.	Boswell	311	155	125.0	25.0	14.7	Tow.	12	650	1890	New York, N. Y.	Boston, Mass.
3916		St. s.	Bouker	125	85	87.5	22.4	10.3	Tow.	6	200	1902	Camden, N. J.	Do.
200944		St. s.	Bouker No. 2	179	122	95.4	25.8	11.3	Frt.	11	579	1904	Tottenville, N. Y.	New York, N. Y.
3909		St. s.	BOUND BROOK	1,016	501	200.0	44.0	17.3	Fer.	8	1,000	1901	do.	Do.
205355		*Ga. p.	Bouquet	12	12	62.0	9.0	3.0	Fas.	2	7	1907	do.	Do.
3485		St. p.	Bouvery Bay	432	338	130.0	32.8	11.0	Fer.	5	464	1890	Wilmington, Del.	Do.
204497	K. W. H. N.	St. s.	Bowdoin	756	448	192.1	38.8	13.8	Frt.	16	1,400	1907	Cincinnati, Ohio.	Paducah, Ky.
3828	K. P. R. W.	St. s.	Bowhead	381	243	133.5	29.5	16.1	Whl.	47	265	1871	Greenpoint, N. Y.	New York, N. Y.
201419		*St. p.	Bowling Green	123	123	122.0	32.0	5.0	Fas.	22	586	1904	Prosper, Oreg.	San Francisco, Cal.
3777	K. P. B. F.	St. s.	Boxer	216	121	113.7	25.3	13.5	Tow.	18	550	1899	Christiania, Norway	New Bedford, Mass.
206934		Ga. s.	Brac	14	10	40.0	12.4	3.6	Fsh.	6	20	1909	Jeffersonville, Ind.	Evansville, Ind.
3833		*St. p.	Braddock	150	95	135.0	24.0	4.0	Fas.	14	1,000	1900	East Boston, Mass.	Philadelphia, Pa.
207898		St. s.	Bradley	112	63	78.0	19.8	9.2	Tow.	5	5	1910	Seattle, Wash.	Pt. Townsend, Wash.
3753		St. s.	Bradwell	39	27	64.0	16.2	8.4	Tow.	7	7	1898	Elizabeth, Pa.	Pittsburgh, Pa.
202277		St. s.	Bramble	29	8	48.4	11.2	4.5	Fas.	2	2	1879	Perth Amboy, N. J.	New York, N. Y.
2902		St. s.	Brandon	47	23	72.0	16.2	7.3	Tow.	4	4	1874	Manitowoc, Wis.	New Orleans, La.
3915		St. s.	BRANDON	1,062	639	200.5	37.0	17.3	Fas.	26	1,200	1902	Baltimore, Md.	Elizabeth City, N. C.
207301		St. s.	BRANDON	2,338	1,991	244.0	43.2	27.2	Frt.	17	1,400	1910	do.	New York, N. Y.
3318		St. s.	Brandywine	407	215	177.5	25.1	8.5	Fas.	14	1,000	1885	Wilmington, Del.	Do.
77136		St. s.	Brandywine	57	28	65.2	17.0	8.8	Tow.	7	202	1894	Wilmington, Del.	Wilmington, Del.
206512		Ga. s.	Brandywine	6	5	39.5	5.9	4.3	Fas.	1	30	1908	Philadelphia, Pa.	Philadelphia, Pa.
3925		St. s.	BRANSFORD	4,657	3,386	414.0	50.0	29.0	Frt.	23	1,500	1902	Brandywine, Ark.	Memphis, Tenn.
3550		Ga. s.	Brant	29	28	60.0	18.7	4.6	Frt.	2	2	1892	West Bay City, Mich.	Cleveland, Ohio.
203987		Ga. s.	Brant	13	9	48.5	12.7	2.9	Fas.	1	1	1907	Roanoke Island, N. C.	Charleston, S. C.
													Bellingham, Wash.	Pt. Townsend, Wash.

1 Formerly ga. y. Clethra.

2 Formerly ga. y. Kid.

3 Formerly st. s. H. and W. 2.

4 Formerly st. s. Robert Rogers.

5 Formerly Norwegian st. s. Haardraade.

6 Formerly st. s. W. P. Runyon.

7 Formerly U. S. Lighthouse st. s. Bramble.

8 Formerly st. s. John Reese.

## MERCHANT STEAM VESSELS OF THE UNITED STATES—Continued.

Official No.	Signal letters.	Rig.	Name of vessel.	Gross tonnage.	Net tonnage.	Length.	Breadth.	Depth.	Service.	Crew.	Indicated horsepower.	When built.	Where built.	Home port (where permanent document issues).
3467	K. J. F.	St. s.	BRAZIL.....	2,186	1,655	278.1	40.2	21.6	Frt.	19	1,000	1890	Buffalo, N. Y.	Duluth, Minn.
204660	K. W. J. Z.	St. s.	BRAZOS.....	6,399	4,077	401.0	54.0	26.3	Pas.	90	6,250	1907	Newport News, Va.	New York, N. Y.
3120	J. T. R. Z.	St. s.	Breakwater.....	1,065	793	201.0	30.0	19.3	Pas.	40	1,432	1880	Chester, Pa.	San Francisco, Cal.
3924		Ga. s.	Breakwater.....	14	12	47.9	16.0	3.5	Oys.	3		1902	Greenport, N. Y.	New Haven, Conn.
204704	K. W. L. F.	Ga. s.	Breakwater.....	140	95	102.6	22.6	8.3	Frt.	24	270	1907	Milton, Del.	Wilmington, Del.
211012		Ga. s.	Breakwater.....	55	40	75.0	18.0	6.5	Tow.	3	300	1913	Hilo, Hawaii.	Honolulu, Hawaii.
205395		Ga. y.	Breal.....	24	23	51.3	15.0	4.1	Yct.	1	12	1908	Brooklyn, N. Y.	New York, N. Y.
210456		Ga. s.	BREPERODE.....	14	12	33.2	8.9	4.9	Pas.	1	28	1912	Ferryburg, Mich.	Grand Haven, Mich.
3366		Ga. s.	Breeze.....	11	10	33.0	14.1	5.3	Fsh.	2		1887	Gloucester, Mass.	Vinal Haven, Me.
3123		St. s.	BREMEN.....	1,252	822	219.0	40.2	16.6	Fer.	7	1,000	1891	Newburgh, N. Y.	New York, N. Y.
202999		St. p.	Brewster.....	447	348	130.5	27.5	11.2	Fer.	7	500	1906	Boston, Mass.	Boston, Mass.
81809		St. p.	BRIDGEPORT.....	1,310	854	243.3	36.9	14.6	Pas.	22	2,000	1902	Wilmington, Del.	New London, Conn.
208386		Ga. s.	Bridgeport.....	10	8	37.0	11.5	3.1	Fsh.	5	18	1911	Morehead City, N. C.	Beaufort, N. C.
209371		Ga. s.	Bridgeport No. 1.....	19	13	42.4	12.0	4.7	Tow.	3	41	1910	Bridgeport, Conn.	Bridgeport, Conn.
203341		St. s.	BRIDGETON.....	240	163	109.2	24.6	14.7	Tow.	7	700	1906	Wilmington, Del.	New York, N. Y.
211089		St. s.	Bridgit.....	594	381	173.4	38.7	14.7	Pas.	4	480	1913	San Francisco, Cal.	San Francisco, Cal.
120775		St. s.	Brier.....	87	59	99.7	16.5	6.2	Cnl.	4		1882	Chicago, Ill.	Chicago, Ill.
3541		St. s.	Brigantine.....	67	44	86.0	18.0	4.8	Pas.	6		1893	Philadelphia, Pa.	Charleston, S. C.
3680		Ga. s.	Briganza.....	10	9	35.3	12.3	5.9	Fsh.	2		1896	Bremen, Me.	Provincetown, Mass.
3765		Ga. s.	Brighton.....	11	7	35.4	12.5	5.0	Msc.	2		1898	Seattle, Wash.	Valdez, Alaska.
2884		St. s.	Brilliant.....	44	22	64.5	16.0	7.2	Tow.	7		1873	Philadelphia, Pa.	New York, N. Y.
3859		Ga. s.	Brilliant.....	12	9	37.7	14.0	4.1	Fsh.	3		1900	St. Andrews Bay, Fla.	Pensacola, Fla.
3955		St. s.	BRILLIANT.....	81	55	74.0	18.0	9.0	Tow.	6	500	1903	Philadelphia, Pa.	Philadelphia, Pa.
3742		Ga. s.	Bring Gold.....	18	12	45.4	14.1	5.2	Frt.	1		1897	Port Angeles, Wash.	Seattle, Wash.
3819		St. p.	BRINKERHOFF.....	317	200	111.0	27.5	11.5	Fer.	5	300	1899	Newburgh, N. Y.	Albany, N. Y.
3447		St. s.	Brinton.....	103	51	83.0	19.6	8.2	Tow.	10	442	1889	Philadelphia, Pa.	Perth Amboy, N. J.
3602		St. s.	Bristol.....	48	24	59.0	16.0	6.6	Tow.	5		1893	do.	Philadelphia, Pa.
3879		St. s.	Bristol.....	48	21	67.9	16.9	6.2	Pas.	4		1901	Bristol, Me.	Bridgeport, Conn.
23471		St. p.	Bristol.....	424	260	175.1	27.0	9.9	Pas.	20	400	1867	Wilmington, Del.	Camden, N. J.
202995		St. p.	BRISTOL.....	257	181	106.3	24.0	11.2	Tow.	2	225	1905	do.	Newport, R. I.
3105		St. s.	Britannia.....	115	78	100.0	21.0	9.5	Tow.	7	325	1879	Newburgh, N. Y.	Bath, Me.
3231		St. s.	Britannia.....	66	33	76.6	16.6	7.8	Tow.	3		1883	Baltimore, Md.	Pensacola, Fla.
3800	K. P. H. G.	St. s.	BRITANNIA.....	249	156	126.5	25.0	12.5	Tow.	10	650	1899	Sparrow Point, Md.	Baltimore, Md.
203237		St. s.	BRITANNIA.....	791	401	164.0	45.0	17.9	Pas.	21	1,500	1906	Wyandotte, Mich.	Detroit, Mich.
3493		St. s.	BRITON.....	2,348	1,875	296.2	40.4	21.1	Frt.	20	1,200	1891	Cleveland, Ohio.	Duluth, Minn.
210648		Ga. s.	Broadbill.....	10	8	38.0	10.4	2.8	Fsh.	2	25	1912	Sayville, N. Y.	Patchogue, N. Y.
207061		Ga. s.	Broadwater.....	10	6	46.0	11.0	4.2	Oys.	2		1909	Baltimore, Md.	Cape Charles, Va.
75120		St. p.	Broadway.....	755	576	170.0	34.7	12.6	Fer.	6	550	1869	New York, N. Y.	New York, N. Y.
157088		St. s.	Brockton.....	1,297	909	208.2	34.9	22.4	Pas.	38		1882	Baltimore, Md.	Do.
206732		St. s.	Brokate.....	140	112	91.4	26.2	6.2	Frt.	5	45	1909	Toledo, Ohio.	Detroit, Mich.
3284		St. s.	Bronx.....	324	16	59.5	15.5	6.3	Tow.	4		1884	Brooklyn, N. Y.	Boston, Mass.
120586		St. p.	Bronx.....	445	337	141.1	29.0	9.2	Fer.	6	415	1884	do.	New York, N. Y.
200996		St. s.	Bronx.....	11	7	47.6	10.7	4.0	Pas.	2		1902	New York, N. Y.	Do.
202348		St. s.	BRONX.....	1,954	1,329	246.4	46.1	18.4	Fer.	20	3,500	1905	Sparrow Point, Md.	Do.
209386		St. s.	BRONX.....	218	148	98.3	28.0	12.0	Tow.	7	1,000	1911	Newburgh, N. Y.	Albany, N. Y.
3313		St. p.	BROOKLYN.....	930	736	190.0	36.0	13.3	Fer.	8	515	1885	Brooklyn, N. Y.	New York, N. Y.
3910		Ga. s.	Brooklyn.....	12	12	33.5	11.6	3.3	Pas.	2		1901	Port Orange, Fla.	St. Augustine, Fla.
31705		St. s.	BROOKLYN.....	154	105	90.7	22.2	11.2	Tow.	6	345	1902	Newburgh, N. Y.	New York, N. Y.
202349		St. s.	Brooklyn.....	333	216	137.0	34.1	10.5	Pas.	18	450	1901	Aberdeen, Wash.	San Francisco, Cal.
207864	L. B. Q. F.	St. s.	BROOKLYN.....	1,954	1,329	246.4	46.1	18.4	Fer.	15	3,500	1905	Sparrow Point, Md.	New York, N. Y.
205185		Ga. s.	Brother Jonathan.....	9	6	39.9	12.0	4.5	Tow.	1	50	1908	Sausalito, Cal.	San Francisco, Cal.
3465		Ga. s.	Brothers.....	54	52	64.3	26.1	5.5	Frt.	3		1890	San Francisco, Cal.	Los Angeles, Cal.
3943		Ga. s.	Brothers.....	7	5	30.7	10.3	4.6	Pas.	2		1902	Honolulu, Hawaii.	Honolulu, Hawaii.
201938		Ga. p.	Brownie.....	14	14	51.0	11.4	2.4	Pas.	4		1905	Stephensport, Ky.	Brashear, La.
207931		Ga. p.	Brownie.....	11	11	56.0	12.4	2.5	Tow.	1		1909	Franklin, La.	Do.
208701		Ga. s.	Brownie.....	15	10	45.0	11.2	4.6	Fsh.	2	45	1907	Brewer, Me.	Machias, Me.
210351		Ga. y.	Brownie.....	10	9	49.8	8.2	4.2	Yct.	0	40	1904	Mt. Clemens, Mich.	Detroit, Mich.
210233		Ga. s.	Browns Bay.....	16	10	41.6	11.0	5.2	Tow.	0	50	1912	Windsor, Wash.	Seattle, Wash.
3744		St. s.	Bruce.....	7	7	39.2	11.0	3.5	Tow.	4		1898	Washington, N. C.	Newbern, N. C.
210052		Ga. s.	Bruce.....	16	15	46.0	12.2	3.2	Fsh.	1	20	1912	Fish Egg, Alaska.	Ketchikan, Alaska.
210495		Ga. s.	Bruce.....	7	6	24.2	8.5	3.6	Fsh.	2	6	1901	Traverse City, Mich.	Grand Haven, Mich.
209277		Ga. s.	Bruiser.....	7	6	44.3	10.0	3.6	Oys.	1	10	1911	Poquoson, Va.	Tappahannock, Va.
3206		St. s.	Brunette.....	10	5	33.0	10.4	4.0	Fer.	3		1882	Camden, Me.	Boston, Mass.
3592		Ga. s.	Brunette.....	5	5	35.0	10.0	3.0	Oys.	1		1883	Morgan City, La.	Brashear, La.
3749	K. N. J. D.	St. s.	Brunswick.....	512	349	161.3	34.4	12.2	Pas.	21		1898	North Bend, Ore.	San Francisco, Cal.
81546		St. s.	Brunswick.....	89	67	90.0	22.0	6.0	Frt.	5		1896	Wilmington, Del.	Georgetown, S. C.
130098	J. S. H. T.	St. s.	Brunswick.....	2,265	1,667	273.0	38.0	23.2	Pas.	27	1,600	1877	Chester, Pa.	Tampa, Fla.
211174		Ga. s.	Brutus.....	8	5	33.8	9.3	4.0	Fsh.	1	12	1913	Seattle, Wash.	Seattle, Wash.
3923		Ga. s.	Bryda F.....	14	9	39.8	10.7	4.7	Pas.	2		1902	Boston, Mass.	Gloucester, Mass.
3829		Ga. s.	Brydhilda.....	10	7	38.0	10.5	4.4	Fsh.	0		1900	Mystic, Conn.	Newport, R. I.
3949		St. s.	Bryn Mawr.....	74	50	77.0	19.5	8.7	Tow.	7	250	1903	Camden, N. J.	Philadelphia, Pa.

<sup>1</sup> Formerly st. p. William G. Payne.

<sup>2</sup> Formerly st. s. Floe.

<sup>3</sup> Formerly st. p. Sue.

<sup>4</sup> Formerly st. s. Britannia.

<sup>5</sup> Formerly st. s. Britannia.

<sup>6</sup> Formerly st. p. (a) James Fisk, Jr.

(b) Passaic.

<sup>7</sup> Formerly st. s. Danville.

<sup>8</sup> Formerly st. p. F. P. James.

<sup>†</sup> Rebuilt, 1902.

<sup>9</sup> Formerly st. s. (a) Willie.

(b) Penn Dell.

<sup>10</sup> Formerly (a) st. s. Niagara.

(b) U. S. S. Niagara.

<sup>†</sup> Exempt.

## MERCHANT STEAM VESSELS OF THE UNITED STATES—Continued.

Official No.	Signal letters.	Rig.	Name of vessel.	Gross tonnage.	Net tonnage.	Length.	Breadth.	Depth.	Service.	Crew.	Indicated horsepower.	When built.	Where built.	Home port (where permanent document issues).
206298		*Ga. p.	Bryson.....	9	9	50.3	10.1	3.0	Pas.	2	20	1909	Knoxville, Tenn.	Chattanooga, Tenn.
3734		Ga. y.	Buccaneer.....	32	21	53.5	19.8	3.5	Yct.	3	.....	1897	Miami, Fla.	Key West, Fla.
3835	K. P. S. T.	St. s.	Buccaneer.....	226	126	114.1	25.6	14.5	Tow.	12	700	1900	Boston, Mass.	Baltimore, Md.
210077		Ga. y.	Buccaneer.....	22	20	48.0	10.8	6.2	Yct.	3	40	1910	Manitowoc, Wis.	Milwaukee, Wis.
200742		*Ga. p.	Buck.....	14	8	38.0	8.0	2.2	Mac.	1	.....	1904	Jeanerette, La.	Brashear, La.
206004		*Ga. p.	Buck.....	12	8	40.1	9.3	3.1	Tow.	2	15	1910	Bonnets Mill, Mo.	St. Louis, Mo.
209147		Ga. s.	Buck.....	6	5	26.0	9.2	3.0	Fsh.	1	.....	1907	St. Ignace, Mich.	Grand Haven, Mich.
3040		*St. p.	Buck Lindsay.....	14	14	66.0	13.0	4.0	Tow.	2	57	1902	Decatur, Ala.	Brashear, La.
3474		St. s.	Buckeye.....	87	59	61.5	19.8	7.1	Pas.	5	40	1890	Seattle, Wash.	Seattle, Wash.
3693		*St. p.	Buckeye.....	74	74	103.1	25.4	3.3	Fer.	2	.....	1896	West Wheeling, Ohio	Wheeling, W. Va.
3871		St. s.	Buckeye.....	32	22	55.8	14.2	6.4	Fsh.	1	.....	1901	Lorain, Ohio.	Cleveland, Ohio.
201753		Ga. s.	Buckeye.....	14	9	43.0	11.5	3.2	Pas.	1	.....	1905	Miami, Fla.	Key West, Fla.
210217		St. s.	Buckeye Belle.....	14	9	59.3	12.3	3.0	Pas.	2	14	1895	Toledo, Ohio.	Cleveland, Ohio.
3914		St. s.	Buckingham.....	25	17	60.0	12.5	6.0	Mac.	4	.....	1901	Belle Isle, La.	Port Arthur, Tex.
3904	K. R. G. C.	St. s.	BUCKMAN.....	1,851	1,259	253.1	38.4	22.8	Pas.	45	2,000	1901	Toledo, Ohio.	Portland, Me.
206962		Ga. s.	Budde.....	19	15	38.0	15.3	4.0	Fah.	2	30	1909	Patchogue, N. Y.	Patchogue, N. Y.
3989		Ga. s.	Budlong.....	8	5	32.4	8.6	3.0	Tow.	1	.....	1901	Seattle, Wash.	Ft. Townsend, Wash.
208600		*Ga. p.	Budweiser Girl.....	11	11	38.9	10.8	2.7	Pas.	1	14	1911	St. Louis, Mo.	St. Louis, Mo.
200733		Ga. s.	Buena.....	100	57	87.0	28.2	10.8	Fsh.	18	.....	1904	Essex, Mass.	Boston, Mass.
2869		St. s.	Buffalo.....	79	39	82.6	19.8	8.6	Tow.	5	.....	1873	Brooklyn, N. Y.	New York, N. Y.
3704		St. p.	BUFFALO.....	1,021	765	192.0	36.0	14.6	Fer.	8	800	1897	Wilmington, Del.	Do.
3905		St. s.	BUFFALO.....	3,951	3,272	381.7	50.5	28.0	Frt.	22	2,257	1899	Buffalo, N. Y.	Buffalo, N. Y.
3959		Ga. s.	Buffalo.....	8	5	32.2	8.4	2.2	Pas.	1	.....	1901	Seattle, Wash.	Ft. Townsend, Wash.
110680		St. s.	Buffalo.....	131	105	95.2	17.0	9.0	Cnl.	5	75	1885	Lockport, N. Y.	Buffalo, N. Y.
202582		Ga. s.	Buffalo.....	9	6	34.0	9.3	3.6	Pas.	1	.....	1905	Proser, Ore.	Coos Bay, Ore.
202663		St. s.	BUFFALO.....	431	279	101.0	30.2	11.2	Lgt.	6	300	1905	Newport News, Va.	New York, N. Y.
203894		Ga. s.	Buffalo.....	10	7	36.6	11.9	3.0	Pas.	2	12	1909	Port Lavaca, Tex.	Port Lavaca, Tex.
207013		St. s.	Buffalo.....	9	8	40.1	8.9	4.3	Frt.	2	8	1909	Georgetown, S. C.	Georgetown, S. C.
207078		Ga. s.	Buffalo.....	14	9	52.3	16.9	4.8	Fer.	3	.....	1909	Miami, Fla.	Key West, Fla.
207208		Ga. s.	Buffalo.....	10	9	38.0	8.0	2.0	Pas.	2	.....	1909	Vicksburg, Miss.	Vicksburg, Miss.
207949		Ga. s.	Buffalo.....	14	12	49.0	12.3	3.9	Pas.	1	.....	1910	Seldovia, Alaska.	Juneau, Alaska.
208151		*Ga. p.	Buffalo.....	25	17	42.3	12.4	6.2	Fah.	1	24	1911	Cincinnati, Ohio.	Cincinnati, Ohio.
208646		Ga. s.	Buffalo.....	25	17	42.3	12.4	6.2	Fah.	1	24	1911	Seattle, Wash.	Ft. Townsend, Wash.
210545		Ga. s.	Buffalo.....	13	7	42.8	13.9	4.0	Frt.	2	25	1912	Cleveland, Fla.	Key West, Fla.
210571		St. s.	BUFFALO.....	71	37	68.7	17.0	11.0	Tow.	0	300	1912	Cleveland, Ohio.	Duluth, Minn.
211302		Ga. s.	Buffalo.....	8	8	28.0	8.0	3.6	Fsh.	2	10	1898	Green Bay, Wis.	Do.
202618		Ga. s.	Buffalo Bill.....	7	5	35.2	8.4	2.9	Pas.	0	.....	1905	Marshfield, Ore.	Coos Bay, Ore.
202653		Ga. s.	Bug.....	10	9	36.4	9.6	4.4	Pas.	1	.....	1906	Burlington, N. C.	New York, N. Y.
206393		Ga. s.	Bug.....	9	6	30.4	8.2	3.9	Pas.	0	40	1911	Port Townsend, Wash.	Ft. Townsend, Wash.
3116		Ga. s.	Bulah Potter.....	6	5	30.4	13.0	3.0	Mac.	1	.....	1879	Patchogue, N. Y.	Patchogue, N. Y.
3381		St. s.	Bulgaria.....	1,888	1,486	280.3	39.0	21.0	Frt.	16	900	1887	West Bay City, Mich.	Milwaukee, Wis.
211066		Ga. s.	Bull Moose.....	18	12	38.9	13.0	5.6	Fsh.	5	20	1913	Seattle, Wash.	Seattle, Wash.
211237		*Ga. p.	Bull Moose.....	8	6	39.0	8.4	2.3	Tow.	1	16	1913	Vanceburg, Ky.	Cincinnati, Ohio.
3851		St. s.	Bull River.....	15	12	36.7	10.4	4.6	Tow.	2	.....	1871	Charleston, S. C.	Charleston, S. C.
200040		Ga. s.	Bull Rock.....	14	11	51.4	11.2	5.1	Pas.	0	.....	1903	Bristol, Me.	Damariscotta, Me.
157403		St. s.	Bulley.....	90	40	81.9	21.0	10.2	Tow.	9	.....	1894	Camden, N. J.	New York, N. Y.
208922		Ga. s.	Bullfrog.....	6	6	35.0	7.0	2.5	Pas.	1	8	1911	Moline, Ill.	Rock Island, Ill.
205503		Ga. p.	Bullhead.....	9	9	35.0	8.0	3.2	Pas.	1	6	1908	Fulton, Ill.	Do.
207938		Ga. s.	Bunco.....	12	11	38.8	9.0	3.6	Pas.	1	24	1901	Yonkers, N. Y.	Port Lavaca, Tex.
204264	K. W. D. T.	St. s.	BUNKER HILL.....	4,779	2,575	375.0	52.2	30.2	Pas.	167	5,000	1907	Philadelphia, Pa.	Boston, Mass.
3671		Ga. s.	Burdette.....	14	13	45.0	15.0	4.0	Mac.	1	.....	1896	Patchogue, N. Y.	Patchogue, N. Y.
130638		St. s.	Burgard.....	13	7	39.0	9.2	4.0	Tow.	2	.....	1893	Buffalo, N. Y.	Buffalo, N. Y.
200140		St. s.	Burper.....	47	32	69.0	18.0	8.2	Fah.	7	560	1903	Manitowoc, Wis.	Grand Haven, Mich.
13429		St. p.	Burlington.....	578	506	211.8	27.8	9.0	Pas.	17	1,100	1857	Wilmington, Del.	Philadelphia, Pa.
204945		St. s.	BURLINGTON.....	2,285	1,393	244.0	43.2	27.0	Frt.	17	1,350	1908	Escoe, Mich.	Buffalo, N. Y.
209176		Ga. s.	Burr Oak.....	8	5	35.9	8.0	3.7	Pas.	1	20	1903	St. Joseph, Mich.	St. Louis, Mo.
201748		St. s.	Burton.....	122	83	92.8	20.0	6.1	Pas.	6	.....	1905	Tacoma, Wash.	Seattle, Wash.
3732		St. s.	Burton E. Coe.....	42	26	61.7	14.5	4.9	Tow.	6	.....	1897	Tampa, Fla.	Apalachicola, Fla.
14481		Ga. s.	Buster.....	31	10	53.0	14.5	6.0	Fsh.	5	25	1889	San Francisco, Cal.	Portland, Ore.
207484		Ga. s.	Buster.....	12	8	33.6	10.5	3.2	Tow.	0	36	1909	South Jacksonville, Fla.	Jacksonville, Fla.
210742		Ga. s.	Buster.....	5	5	23.0	7.6	3.2	Fsh.	2	7	1909	Little Suamico, Wis.	Milwaukee, Wis.
211232		Ga. s.	Buster.....	10	7	34.0	10.8	3.0	Fsh.	1	16	1913	Olalla, Wash.	Ft. Townsend, Wash.
205338		Ga. s.	Busy Bee.....	9	6	31.4	9.9	3.6	Pas.	1	20	1906	Antioch, Cal.	San Francisco, Cal.
210480		Ga. s.	Busy Dollar.....	33	29	52.8	10.2	4.0	Pas.	2	30	1912	Princeton, Wis.	Milwaukee, Wis.
206552		Ga. s.	Butcher.....	10	7	35.1	9.8	4.2	Frt.	0	40	1909	Oakland, Cal.	San Francisco, Cal.
208720		Ga. s.	Butcher.....	10	7	37.5	10.1	3.7	Pas.	1	14	1911	Tacoma, Wash.	Tacoma, Wash.
200443		St. s.	Butterfly.....	39	27	75.0	13.5	4.2	Pas.	2	.....	1903	Portland, Ore.	Portland, Ore.
204131		Ga. y.	Butterfly.....	47	32	83.6	12.0	6.6	Yct.	3	.....	1907	Long Island City, N. Y.	Buffalo, N. Y.
211221		*Ga. p.	Butterfly.....	20	14	54.9	13.0	3.0	Tow.	2	50	1913	New Boston, Ill.	Rock Island, Ill.
211145		*Ga. p.	Button.....	8	5	26.0	7.5	2.1	Pas.	1	6	1912	Black Rock, Ark.	Memphis, Tenn.
210085		Ga. s.	Buvco.....	11	8	40.0	10.6	4.5	Mac.	3	40	1910	Stockton, Ala.	Mobile, Ala.
207690		Ga. s.	Bydanky.....	53	36	52.9	16.4	7.6	Pas.	8	78	1910	Seldovia, Alaska.	Juneau, Alaska.
3887		Ga. s.	Bye.....	12	10	45.0	13.3	3.9	.....	2	.....	1901	Rockhall, Md.	Baltimore, Md.
207783		Ga. s.	Bye Bye.....	5	5	29.0	7.9	2.4	Frt.	1	6	1909	Georgetown, S. C.	Georgetown, S. C.
3477		St. s.	Byron Whitaker.....	1,586	1,388	220.0	38.0	23.4	Frt.	15	800	1890	Mount Clemens, Mich.	Chicago, Ill.

1 Formerly st. s. Richard K. Fox.

2 Formerly st. s. Dorothy Annan.

3 Formerly st. s. Geo. D. Kuper.

4 Formerly st. s. Nettie Baker.

5 Formerly st. p. John A. Warner.

6 Formerly st. s. Kodat.

7 Formerly ga. s. Jessie Harkins.



## MERCHANT STEAM VESSELS OF THE UNITED STATES—Continued.

Official No.	Signal letters.	Rig.	Name of vessel.	Gross tonnage.	Net tonnage.	Length.	Breadth.	Depth.	Service.	Crew.	Indicated horsepower.	When built.	Where built.	Home port (where permanent document issues).
207650		Ga. p.	C. B. & Q. 02	14	9	54.0	12.0	2.5	Tow.	2		1910	Dubuque, Iowa	Dubuque, Iowa.
207451		Ga. s.	C. C. Co. No. 1	21	14	43.7	11.6	4.6	Pas.	1	40	1910	Pt. Townsend, Wash.	Pt. Townsend, Wash.
205534		Ga. s.	C. E.	14	9	44.2	10.4	3.5	Pas.	1	30	1908	Charleston, Wash.	Tacoma, Wash.
203731		St. s.	C. F.	8	6	42.5	10.7	3.6	Pas.	1	75	1906	Tacoma, Wash.	Pt. Townsend, Wash.
96667		*St. p.	C. Brusso	55	55	82.0	20.0	3.6	Tow.	4		1903	Muscataine, Iowa	Rock Island, Ill.
126715		St. s.	C. Gallagher	86	43	79.0	20.0	9.0	Pas.	9		1891	Athens, N. Y.	New York, N. Y.
125818		Ga. s.	C. Harvey	23	23	50.7	18.2	4.5	Fsh.	7		1880	Lower Bank, N. J.	Somers Point, N. J.
206353		*St. p.	C. Minsinger	179	143	122.0	24.0	5.9	Tow.	6	300	1909	Portland, Oreg.	Portland, Oreg.
127655		Ga. s.	C. Steward	10	7	36.4	10.8	4.0	Tow.	1		1902	Ballard, Wash.	Juneau, Alaska.
127061		Ga. s.	C. A. Dolliver	20	19	48.0	15.3	6.8	Msc.	1		1894	Bristol, Me.	Rockland, Me.
126948		St. s.	C. A. Lorman	41	20	59.9	16.9	8.6	Tow.	3	325	1893	Detroit, Mich.	Detroit, Mich.
205290		Ga. s.	C. A. McNeill	10	7	38.8	9.8	4.7	F. t.	1	40	1900	Belvedere, Cal.	San Francisco, Cal.
208893		St. s.	C. A. Mattison	26	18	57.0	15.5	6.0	Fsh.	2	35	1911	Erie, Pa.	Sandusky, Ohio.
126467		St. s.	C. A. Meister	23	11	54.6	13.5	6.0	Fsh.	3		1887	Grand Haven, Mich.	Grand Haven, Mich.
126045		Ga. s.	C. A. Vreeland	14	13	39.5	15.3	4.1	Pas.	1		1882	Port Washington, N. Y.	New York, N. Y.
5910		Ga. s.	C. B. Harrington	23	16	48.6	15.7	5.6	Frt.	1		1871	Bath, Me.	Boston, Mass.
125917		St. s.	C. B. Leigh	118	93	94.8	17.6	8.6	Cnl.	1		1881	Rochester, N. Y.	Burlington, N. J.
127688		St. s.	C. B. Smith	22	15	52.9	12.9	6.0	Tow.	3		1902	Everett, Wash.	Pt. Townsend, Wash.
126488		St. s.	C. B. Strohn	25	16	49.3	14.7	5.3	Tow.	5		1888	West Bay City, Mich.	Grand Haven, Mich.
206219		*St. p.	C. C. Bowyer	72	72	117.8	22.3	3.6	Pas.	5	96	1909	Point Pleasant, W. Va.	Wheeling, W. Va.
127139		St. s.	C. C. Cherry	54	37	68.7	16.4	7.0	Tow.	6		1896	Seattle, Wash.	Seattle, Wash.
110860		St. s.	C. C. Hand	2,122	1,534	265.7	41.5	22.3	Frt.	16	800	1890	Cleveland, Ohio	Detroit, Mich.
202719		Ga. s.	C. C. Isabell	10	7	49.2	11.9	5.9	Tow.	7		1905	Belhaven, N. C.	Newbern, N. C.
110802		St. s.	C. D. Parmelee	91	65	70.3	21.0	7.7	Oys.	6	144	1888	New Haven, Conn.	Providence, R. I.
126998		St. s.	C. D. Thompson	91	45	81.0	19.2	11.0	Tow.	7	350	1893	Port Huron, Mich.	Duluth, Minn.
206873		St. s.	C. E. Bush	20	14	40.0	12.9	5.0	Tow.	2	25	1911	Newburgh, N. Y.	Plattsburg, N. Y.
126887		St. s.	C. F. Bielman	2,056	1,709	291.0	41.0	19.8	Frt.	17	1,050	1892	West Bay City, Mich.	Port Huron, Mich.
204485		St. s.	C. F. BIELMAN, JR.	33	23	67.5	14.0	7.3	Pas.	3		1907	Ferrysburg, Mich.	Detroit, Mich.
127066		Ga. s.	C. F. Cox	12	10	34.9	14.0	5.4	Frt.	2		1894	Perry, Me.	Lubec, Me.
34126		St. s.	C. F. Curtis	691	522	196.5	32.4	13.0	Frt.	16	480	1882	Marine City, Mich.	Chicago, Ill.
127299		St. s.	C. F. Mischler	18	12	51.2	14.0	5.4	Fsh.	3		1898	Ashtabula, Ohio	Erie, Pa.
126492		Ga. s.	C. F. Wahl	14	10	39.9	15.5	3.8	Frt.	2		1888	Atlantic City, N. J.	Philadelphia, Pa.
127118		Ga. s.	C. G. Martin	5	5	29.4	12.2	5.9	Pas.	1		1890	Highlands, N. J.	St. Augustine, Fla.
202323		St. s.	C. H. CONOVER	203	138	99.6	30.0	12.0	Frt.	7		1905	Buffalo, N. Y.	Chicago, Ill.
210715		Ga. s.	C. H. Delmas	30	10	60.5	14.4	6.0	Fsh.	6	30	1912	Pascagoula, Miss.	Gulfport, Miss.
126011		St. s.	C. H. Dimmers	133	105	96.4	17.8	9.1	Cnl.	4	90	1882	Buffalo, N. Y.	Buffalo, N. Y.
126001		St. s.	C. H. Green	694	349	192.6	33.1	12.8	Frt.	14	530	1881	East Saginaw, Mich.	Niagara Falls, N. Y.
126710		Ga. s.	C. H. Green	19	17	49.3	16.0	4.6	Msc.	1		1891	Bayport, N. Y.	Patchogue, N. Y.
126760		St. s.	C. H. Lamb	22	9	54.0	14.5	5.8	Fsh.	2		1891	Buffalo, N. Y.	Sandusky, Ohio.
127765		St. s.	C. H. Little	324	241	144.0	28.0	8.0	Frt.	9	175	1903	Detroit, Mich.	Detroit, Mich.
209521		Ga. s.	C. H. M.	11	11	30.5	9.5	3.7	Fsh.	2	15	1907	Green Bay, Wis.	Milwaukee, Wis.
203630		St. s.	C. H. Moore	45	31	72.2	16.0	6.6	Tow.	3		1906	Galveston, Tex.	Galveston, Tex.
125945		St. s.	C. H. Starke	317	266	149.5	30.1	9.7	Frt.	10	410	1881	Milwaukee, Wis.	Port Huron, Mich.
127309		St. s.	C. J. Bos	34	23	59.0	14.6	6.5	Fsh.	6		1898	Ferrysburg, Mich.	Grand Haven, Mich.
127562		*St. p.	C. J. Reynolds	71	71	112.2	22.1	2.6	Tow.	9		1901	Proctorsville, Ohio	New Orleans, La.
127037		St. s.	C. L. Boynton	103	51	86.7	21.6	12.1	Tow.	7	892	1894	Port Huron, Mich.	Duluth, Minn.
205045		Ga. s.	C. L. Faulkner	8	6	46.0	11.8	3.5	Frt.	1	30	1908	Fairbanks, Md.	Baltimore, Md.
126677		St. s.	C. L. Haines	125	99	94.0	17.8	8.8	Cnl.	5	150	1890	Lockport, N. Y.	New York, N. Y.
127122		Ga. s.	C. L. Magune	7	7	30.0	10.0	5.0	Fsh.	1		1892	Bremen, Me.	Brookline, Me.
125220		St. s.	C. L. Marchal	108	60	92.5	22.4	8.0	Frt.	6	100	1874	Brooklyn, N. Y.	New York, N. Y.
125601		Ga. s.	C. L. Risley	13	11	41.7	13.6	3.9	Msc.	1		1877	Setauket, N. Y.	Newbern, N. C.
207869		*Ga. p.	C. L. Woolridge	14	14	69.8	13.0	1.8	Tow.	2	30	1910	Clarington, Ohio	Wheeling, W. Va.
208048		Ga. s.	C. M. B.	8	7	38.0	12.8	3.3	Pas.	1	12	1905	Bay Shore, N. Y.	Patchogue, N. Y.
126117		St. s.	C. M. Charnley	83	41	78.0	19.0	9.0	Tow.	8		1882	Manitowoc, Wis.	Chicago, Ill.
127508		St. s.	C. M. DEPEW	176	119	94.7	23.1	11.1	Tow.	6	500	1901	Newburgh, N. Y.	New York, N. Y.
125010		Ga. s.	C. M. Harris	24	22	45.0	16.0	6.8	Fsh.	5		1872	Noank, Conn.	Do.
126826		St. s.	C. N. Kimpland	131	65	91.1	22.0	11.4	Tow.	10	350	1892	Camden, N. J.	Do.
127635		Ga. s.	C. N. Whitford	9	6	27.0	12.4	5.1	Fsh.	2		1902	Old Mystic, Conn.	Stonington, Conn.
209576		Ga. s.	C. O. Bowers	23	16	47.9	12.8	5.2	Pas.	1	50	1911	Stockton, Cal.	San Francisco, Cal.
127058		Ga. s.	C. P. Garrett	10	10	42.0	8.0	3.7	Oys.	1		1894	Bowlers, Va.	Tappahannock, Va.
126543		St. s.	C. P. Raymond	111	55	85.0	21.5	9.7	Fsh.	6	250	1893	Athens, N. Y.	New York, N. Y.
201598		St. s.	C. R. Edson	40	27	63.6	15.6	7.6	Tow.	4		1889	Cleveland, Ohio	Cleveland, Ohio.
125931		*Ga. p.	C. R. Hull	14	14	52.0	12.5	2.5	Tow.	5		1904	Vicksburg, Miss.	Vicksburg, Miss.
207302		St. s.	C. S. Conklin	70	48	55.2	18.2	5.4	Oys.	7		1881	South Norwalk, Conn.	Bridgeport, Conn.
200587		Ga. s.	C. S. Sofield	40	33	55.2	18.8	5.7	Fsh.	3	80	1910	Tottenville, N. Y.	Do.
126835		Ga. s.	C. T. Eure	13	11	43.7	14.7	3.6	Frt.	2		1903	Portsmouth, Va.	Norfolk, Va.
127208		*St. p.	C. U. Shepard	25	12	52.0	18.6	3.3	Tow.	6		1892	Jacksonville, Fla.	Cedar Keys, Fla.
206859		St. s.	C. W. Bailey	32	17	56.0	15.3	6.5	Frt.	5		1897	Charleston, S. C.	Charleston, S. C.
208798		*Ga. p.	C. W. Burt	13	13	59.0	10.9	2.3	Pas.	4	28	1909	Ford, Ky.	Louisville, Ky.
207699		St. s.	C. W. CADWELL	593	212	164.0	37.0	17.5	Frt.	12	400	1911	Superior, Wis.	Detroit, Mich.
126568		Ga. s.	C. W. Drannek	8	5	45.0	9.0	3.4	Frt.	2	15	1910	Deltaville, Va.	Tappahannock, Va.
127228		St. s.	C. W. Elphicke	2,406	1,764	273.0	41.3	23.0	Frt.	19	975	1889	Tronton, Mich.	Duluth, Minn.
		St. s.	C. W. Endress	73	49	86.0	20.6	8.4	Fsh.	6		1898	Manitowoc, Wis.	Chicago, Ill.

1 Formerly st. p. H. W. B.  
 2 a C. E. Everts.  
 3 Formerly st. s. b Jas. A. Lawrence.

4 Formerly st. s. R. E. Schuck.  
 5 Formerly st. s. Richard W. Law.

† Steel.  
 ‡ Composite.

## MERCHANT STEAM VESSELS OF THE UNITED STATES—Continued.

Official No.	Signal letters.	Rig.	Name of vessel.	Gross tonnage.	Net tonnage.	Length.	Breadth.	Depth.	Service.	Crew.	Indicated horsepower.	When built.	Where built.	Home port (where permanent document issues).
						Feet.	Feet.	Feet.						
127462		Ga. s.	C. W. Fedderman	9	6	45.0	14.0	3.2	Frt.	2		1900	Dreka, Va.	Norfolk, Va.
202823		*St. p.	C. W. LYON	98	74	118.5	18.4	4.2	Pas.	12		1905	Wilmington, N. C.	Wilmington, N. C.
126574	K. G. M. P.	St. s.	C. W. Morse	509	254	154.4	30.0	17.6	Tow.	17	1,060	1889	Bath, Me.	New York, N. Y.
200894		St. p.	C. W. Morse	4,307	2,800	411.1	50.8	12.8	Pas.	126		1903	Wilmington, Del.	Do.
127051		St. s.	C. W. Ridley	10	7	41.2	11.6	4.6	Frt.	2		1894	Alexandria, Va.	Norfolk, Va.
207415		Ga. s.	C. W. Turner	14	10	55.4	12.0	4.0	Frt.	3	45	1910	Duluth, Minn.	Duluth, Minn.
127629		St. s.	C. W. WATSON	4,306	3,364	390.0	50.0	28.0	Frt.	20	1,450	1902	Lorain, Ohio	Do.
203582		St. s.	C. Russell Hubbard	6,839	5,389	532.0	56.0	31.0	Frt.	22	1,906	1906	Cleveland, Ohio	Cleveland, Ohio.
211191		St. s.	C. Washington Coyer	43	41	85.0	19.2	5.6	Pas.	2	75	1913	Morehead City, N. C.	New York, N. Y.
127098		St. s.	C. S. C. Co. ALPHA	132	85	88.8	18.0	9.0	Frt.	2	300	1895	Do.	Do.
5092		Ga. s.	C. and R. Tarbox	31	29	50.0	16.5	6.7	Frt.	3		1855	Westport, Me.	Eastport, Me.
201058	K. T. F. D.	St. s.	Cabrillo	611	387	182.0	32.0	13.5	Pas.	12	1,500	1904	San Pedro, Cal.	Los Angeles, Cal.
127541	K. Q. V. S.	Ga. y.	Cachalot	41	37	66.2	17.3	8.8	Yct.	5		1899	Tottenville, N. Y.	Boston, Mass.
127648		St. y.	Cachalot	174	159	91.1	23.0	5.5	Yct.	7		1901	Nyack, N. Y.	New York, N. Y.
200297		Ga. y.	Cachalot	8	7	40.5	10.0	4.5	Msc.	10		1901	Tiverton, R. I.	Newport, R. I.
202204	K. T. W. H.	Ga. s.	Cactus II	25	22	57.5	10.0	5.5	Yct.	3		1905	Long Island City, N. Y.	New York, N. Y.
126114		Ga. s.	Caddie V	7	6	31.0	13.3	3.4	Msc.	1		1883	Patchogue, N. Y.	Do.
127654		*St. p.	Cadet	86	86	117.0	23.0	4.9	Tow.	13		1902	Elizabeth, Pa.	Pittsburgh, Pa.
205386		Ga. s.	Cadet	8	7	35.2	9.2	4.3	Tow.	2	30	1905	Brooklyn, N. Y.	New York, N. Y.
126876		St. s.	CADILLAC	1,263	1,068	230.0	37.2	15.3	Frt.	19	485	1892	South Chicago, Ill.	Duluth, Minn.
127559		St. s.	Cadillac	19	11	50.2	13.0	5.8	Frt.	2		1901	Detroit, Mich.	Buffalo, N. Y.
200701		*Ga. p.	Cadillac	47	29	89.7	16.4	4.9	Frt.	3		1904	Harvey, La.	New Orleans, La.
201551		St. s.	Cadillac	29	16	51.3	14.2	7.0	Tow.	5		1904	Jacksonville, Fla.	Jacksonville, Fla.
127657		Ga. s.	Caesar	10	8	36.0	10.5	4.5	Fsh.	2		1902	Ballard, Wash.	Juneau, Alaska.
200003		Ga. s.	Cake Walk	7	5	34.2	9.0	2.5	Oys.	1		1900	Tilghmans Island, Md.	Tappanhook, Va.
120659	L. C. Q. G.	Ga. y.	Calabash	64	43	66.0	16.7	8.1	Yct.	3	56	1912	Camden, N. J.	Philadelphia, Pa.
206556		Ga. s.	Calcite	13	9	43.0	13.3	4.0	Tow.	1		1907	Lopez, Wash.	Pt. Townsend, Wash.
209763		St. s.	CALCITE	3,996	2,459	416.0	54.2	29.0	Frt.	20	1,700	1912	Wyandotte, Mich.	Detroit, Mich.
201353		St. s.	Calcium	51	35	55.0	16.0	7.7	Tow.	6		1904	Seattle, Wash.	Pt. Townsend, Wash.
204864		St. s.	CALDERA	6,328	4,686	504.0	54.0	26.9	Frt.	22	1,800	1908	Bay City, Mich.	Duluth, Minn.
120652		St. s.	Caldera	41	28	62.0	17.6	6.6	Fsh.	3	40	1912	Erle, Pa.	Cleveland, Ohio.
81191		St. s.	Calcedonia	2,197	1,509	277.2	42.0	24.7	Frt.	16	1,050	1888	Marine City, Mich.	Buffalo, N. Y.
126004		St. s.	Calcedonia	21	12	45.0	13.3	6.2	Wat.	2		1882	Brooklyn, N. Y.	New York, N. Y.
204715		*St. p.	Calhoun	48	48	93.0	23.7	3.8	Pas.	8	60	1907	Chipola, Fla.	Apalachicola, Fla.
201737		Ga. y.	Caliban	19	13	40.0	17.0	3.0	Yct.	2	15	1905	Port Orange, Fla.	New York, N. Y.
208181		Ga. s.	California	34	16	58.2	14.1	7.3	Pid.	2	105	1910	San Francisco, Cal.	San Francisco, Cal.
208591		Ga. s.	California	8	5	30.9	8.2	3.8	Fsh.	1	18	1911	San Pedro, Cal.	Los Angeles, Cal.
127446	K. Q. D. V.	St. s.	CALIFORNIAN	5,707	3,716	413.0	51.0	22.0	Frt.	44	2,400	1900	San Francisco, Cal.	New York, N. Y.
207413	L. B. M. P.	Ga. y.	Caliph	22	15	53.5	11.5	5.2	Yct.	2	36	1910	Camden, N. J.	Philadelphia, Pa.
210739		Ga. s.	Calipso	33	22	57.0	14.0	5.5	Pas.	3	90	1912	Long Beach, Cal.	Los Angeles, Cal.
209157		St. s.	Callista	192	110	117.0	22.0	5.8	Pas.	6	500	1911	Dockton, Wash.	Seattle, Wash.
127409		St. s.	Callender	84	57	72.6	17.6	6.2	Pas.	5		1900	Portland, Oreg.	Pt. Townsend, Wash.
206459		Ga. s.	Callie B.	14	9	49.3	14.2	4.5	Pas.	3	35	1909	Middleburg, Fla.	Jacksonville, Fla.
140642		St. s.	Calumet	35	22	83.0	11.0	4.2	Pas.	5		1879	Ogdensburg, N. Y.	Edenton, N. C.
128838		St. s.	Calumet	62	31	73.0	19.6	9.1	Tow.	7		1892	Milwaukee, Wis.	Milwaukee, Wis.
127643		St. y.	Calumet	17	5	50.0	11.0	4.9	Yct.	3		1902	East Boothbay, Me.	Portland, Me.
201027	K. T. D. Q.	St. y.	CALUMET	153	87	115.9	17.5	10.3	Yct.	1	1,000	1903	Boston, Mass.	New York, N. Y.
202648		Ga. s.	Calumet	7	6	39.0	10.4	3.7	Pas.	1		1901	Chicago, Ill.	Chicago, Ill.
204447		St. s.	CALUMET	4,928	3,673	420.0	52.2	29.0	Frt.	20	1,650	1907	Wyandotte, Mich.	Cleveland, Ohio.
127606	K. R. L. S.	St. s.	CALVERT	889	604	180.0	40.0	10.3	Pas.	37	1,500	1902	Philadelphia, Pa.	Baltimore, Md.
209492		St. s.	CALVERT	160	91	99.1	21.0	11.5	Tow.	9	350	1911	Baltimore, Md.	Wilmington, Del.
127768	K. S. N. B.	St. s.	CALVIN AUSTIN	3,826	2,853	298.9	60.8	17.8	Pas.	68	2,700	1903	Wilmington, Del.	Boston, Mass.
126537		St. s.	Calvin Tomkins	187	120	131.0	28.0	7.5	Frt.	5	450	1888	Perth Amboy, N. J.	Newark, N. J.
105618		St. s.	Calvin Whiteley	21	13	55.7	13.5	5.7	Tow.	4		1876	Philadelphia, Pa.	Baltimore, Md.
204249		Ga. s.	Calypso	9	6	52.6	9.1	3.2	Pas.	1		1907	Seattle, Wash.	Pt. Townsend, Wash.
204435		St. y.	Calypso	60	41	89.0	14.2	7.9	Yct.	6	500	1907	Cayuga, N. Y.	Oswego, N. Y.
206289		Ga. y.	Calypso	16	13	53.7	10.6	4.5	Yct.	2	30	1909	New York, N. Y.	Port Jefferson, N. Y.
207629		Ga. s.	Calypso	7	6	33.0	8.8	3.5	Pas.	1		1908	Portland, Conn.	Hartford, Conn.
202970		St. s.	Camano	92	62	108.9	16.9	5.1	Pas.	5		1906	Coupeville, Wash.	Pt. Townsend, Wash.
5909		St. s.	Cambria	127	97	88.7	20.8	6.8	Oys.	7		1871	Greenport, N. Y.	Greenport, N. Y.
126180		St. s.	Cambria	89	46	86.0	18.6	9.8	Tow.	6	375	1883	Charleston, S. C.	Savannah, Ga.
127100		St. y.	Cambria	48	24	94.0	12.8	5.4	Yct.	3		1894	Oshkosh, Wis.	Milwaukee, Wis.
205895		Ga. y.	Cambria	14	9	40.5	11.4	4.2	Yct.	1	16	1908	Mount Vernon, Wash.	Pt. Townsend, Wash.
126668		St. s.	Cambridge	834	692	165.3	37.5	10.1	Pas.	27	500	1890	Baltimore, Md.	Baltimore, Md.
127668		Ga. s.	Cambridge	40	35	65.5	18.8	4.9	Frt.	3		1902	Cambridge, Md.	Wilmington, Del.
127157		St. s.	CAMDEN	757	515	146.8	38.0	13.2	Fer.	7	600	1896	Elizabeth, N. J.	Camden, N. J.
204087	K. W. C. G.	*St. s.	CAMDEN	2,153	1,143	320.5	40.0	16.1	Pas.	110	4,000	1907	Bath, Me.	Boston, Mass.
211064		Ga. s.	Camel	16	11	52.4	11.3	4.0	Pas.	1	60	1913	Stockton, Cal.	San Francisco, Cal.
202817		Ga. s.	Camelquin	11	11	43.3	11.2	3.5	Msc.	2	25	1906	Long Beach, Cal.	Los Angeles, Cal.
5835		St. s.	Camilla	39	19	69.5	15.1	7.3	Tow.	3		1870	Chelsea, Mass.	Salem, Mass.
125638		St. s.	Camilla	40	20	68.0	16.2	7.6	Tow.	4		1877	Baltimore, Md.	Baltimore, Md.
210374	L. C. N. D.	St. s.	CAMINO	3,308	2,086	296.5	43.9	28.5	Pas.	30	2,000	1912	Long Beach, Cal.	San Francisco, Cal.
127546		St. s.	Campobello	24	14	63.4	16.5	6.0	Frt.	2		1901	Lubeck, Me.	Lubeck, Me.
207479		St. s.	CANADIANA	974	427	206.7	45.0	15.8	Pas.	25	1,100	1910	Buffalo, N. Y.	Buffalo, N. Y.
202291		Ga. s.	Canadohta	19	13	36.8	12.1	4.3	Tow.	2	75	1910	San Pedro, Cal.	Los Angeles, Cal.

1 Formerly st. s. Henry A. Hawgood.

2 Formerly \*ga. p. Robt. Bruce.

3 Formerly st. s. Florence.

4 Formerly st. s. William B. Morley.

5 Formerly st. y. Lancet.

6 Formerly st. s. A. Somers Kapella.

† Composite.

‡ Turbine.

## MERCHANT STEAM VESSELS OF THE UNITED STATES—Continued.

Official No.	Signal letters.	Rig.	Name of vessel.	Gross tonnage.	Net tonnage.	Length.		Breadth.	Depth.	Services.	Crew.	Indicated horsepower.	When built.	Where built.	Home port (where permanent document issues).
						<i>Feet.</i>	<i>Feet.</i>								
86004		St. p.	Canards	228	175	125.7	23.7	6.5		Pas.	6	1888	Westerly, R. I.	New York, N. Y.	
126557		Ga. s.	Canastota	45	30	77.4	14.5	5.3		Pas.	4	1888	Canastota, N. Y.	Do.	
210401		*Ga. p.	Caney Fork	12	6	60.7	11.2	2.2		Tow.	4	32	Caney Fork, Tenn.	Nashville, Tenn.	
126360		St. s.	Canisteo	595	539	182.2	34.3	12.2		Frt.	12	400	Mount Clemens, Mich.	Duluth, Minn.	
127476		*Ga. p.	Cannon Ball	17	17	64.3	14.0	2.0		Fer.	2	1895	Rock Haven, N. Dak.	Pembina, N. Dak.	
202149		St. s.	CANOPUS	4,978	3,770	462.0	50.0	24.0		Frt.	22	1,500	St. Clair, Mich.	Cleveland, Ohio.	
203470		Ga. s.	Canso	6	6	30.1	9.6	2.5		Pas.	10	12	Terminal Island, Cal.	Los Angeles, Cal.	
206083		Ga. y.	Canvsback	18	15	52.6	10.5	4.0		Yct.	2	40	Bristol, R. I.	Patchogue, N. Y.	
127074	K.M.G.W.	St. s.	CAPE ANN	718	597	171.6	28.0	14.2		Pas.	22	1,500	Philadelphia, Pa.	Boston, Mass.	
126278	K.C.W.F.	St. p.	Cape Charles	761	469	252.5	36.1	13.0		Drg.	24	1,100	Wilmington, Del.	Gulphort, Miss.	
207392	L.B.M.D.	St. s.	CAPE CHARLES	296	201	125.0	25.0	12.6		Pas.	12	800	Camden, N. J.	Philadelphia, Pa.	
127452	K.Q.F.V.	St. s.	Cape Cod	557	355	151.0	32.1	12.5		Pas.	20	1,000	Essex, Mass.	New York, N. Y.	
130617		St. p.	Cape Girardeau	691	691	225.0	35.0	6.0		Pas.	39	721	Jeffersonville, Ind.	St. Louis, Mo.	
127566		St. p.	CAPE MAY	714	532	156.0	30.0	13.0		Fer.	6	620	Wilmington, Del.	Camden, N. J.	
206846		Ga. y.	Cape May	18	15	44.0	10.6	4.0		Yct.	3	20	Cape May, N. J.	Somers Point, N. J.	
207040		Ga. s.	Cape Pigeon	12	11	32.2	9.3	4.0		Fsh.	2	12	1904	Manistee, Mich.	Grand Haven, Mich.
207126		Ga. s.	Cape Pigeon	8	7	26.5	8.7	3.0		Fsh.	2	10	1900	do	Do.
207446		Ga. s.	Capella	19	9	52.0	11.2	4.8		Pas.	2		1899	Sitka, Alaska.	Wrangell, Alaska.
103901		Ga. s.	Capella	7	5	34.1	10.1	2.7		Frt.	1	16	1910	Astoria, Ore.	Astoria, Ore.
75798		St. s.	Capelton	99	62	82.6	24.8	7.5		Frt.	5		1880	Philadelphia, Pa.	New York, N. Y.
157507		St. p.	Capital City	496	418	170.6	29.3	8.2		Pas.	25		1875	Camden, N. J.	Washington, D. C.
208044		*St. p.	Capital City	552	348	150.2	32.0	5.0		Pas.	11	63	1898	Port Blakely, Wash.	Portland, Ore.
201194	K.V.F.T.	*St. p.	Capital City	1,142	701	220.0	42.6	9.3		Pas.	20	1,200	1910	San Francisco, Cal.	San Francisco, Cal.
201965		St. y.	CAPITOLA	123	83	137.6	19.5	9.7		Yct.	7	500	1904	Toledo, Ohio.	Port Huron, Mich.
5043		Ga. s.	Caprice	13	9	50.4	11.8	4.6		Fsh.	1	16	1905	Decatur, Wash.	Pt. Townsend, Wash.
127311		Ga. s.	Captain	21	17	54.3	17.7	4.6		Oys.	2		1871	Bayport, N. Y.	New York, N. Y.
127473		*St. p.	Captain	42	21	50.4	15.5	3.5		Frt.	4		1898	Bayou de Glaize, La.	Brashear, La.
207884		Ga. s.	Captain	14	13	50.0	15.0	3.3		Oys.	3	25	1900	Greenport, N. Y.	Providence, R. I.
208473	L.B.T.V.	Ga. s.	Capt. Broward	10	7	37.5	7.4	3.8		Frt.	1		1910	Homosassa, Fla.	Tampa, Fla.
127412		Ga. s.	CAPTAIN COLLIER	128	78	90.8	22.0	8.9		Frt.	4	75	1911	Philadelphia, Pa.	Port Arthur, Tex.
210672		Ga. s.	Capt. Dan	8	8	29.5	13.0	4.4		Oys.	2		1900	Stratford, Conn.	Cold Spring, N. Y.
207333		Ga. s.	Capt. Dan II	17	12	41.0	14.8	4.3		Oys.	2	38	1912	Stratford, Conn.	Do.
126911		*St. p.	Capt. Dick	37	37	62.7	18.8	4.7		Fsh.	14	40	1910	Beaufort, N. C.	Beaufort, N. C.
208899		St. s.	Capt. Fritz	57	20	99.8	21.6	3.4		Pas.	5		1892	Pensacola, Miss.	Pensacola, Fla.
208430		Ga. s.	Capt. Hal	14	11	47.0	11.3	8.4		Tow.	2	35	1911	Beaumont, Tex.	Port Arthur, Tex.
111326		Ga. s.	Captain Jack	14	14	47.6	11.9	8.4		Pas.	1	40	1911	Orange, Tex.	Do.
204129		Ga. s.	Captain Joe	23	21	53.0	14.0	4.0		Msc.	1		1901	Ocean Side, N. Y.	Patchogue, N. Y.
209894		Ga. s.	Captain Lew	11	9	41.7	13.5	4.2		Pas.	1	10	1907	Ocean City, N. J.	Somers Point, N. J.
211301		*Ga. p.	Capt. Lew II	13	11	48.0	14.8	4.1		Pas.	1	36	1912	do	Do.
208536		Ga. s.	Capt. Lyerly	8	8	62.0	14.0	3.0		Tow.	3	40	1913	Gadsden, Ala.	Chattanooga, Tenn.
125368		St. s.	Captain Nelson	12	12	43.0	11.5	8.4		Tow.	1	27	1911	Orange, Tex.	Brashear, La.
203735		St. s.	Captain Sam	92	59	92.0	21.5	8.8		Tow.	12		1873	Philadelphia, Pa.	Port Arthur, Tex.
127091		St. s.	Capt. Toby	29	14	46.9	14.4	5.7		Tow.	3	75	1906	Solomons, Md.	Washington, D. C.
126869		*St. p.	Captain Visger	20	15	84.7	12.8	4.4		Pas.	4		1895	Alexandria Bay, N. Y.	Do.
200511		St. s.	Capt. Weber	660	569	174.5	36.5	8.0		Pas.	39	350	1892	San Francisco, Cal.	San Francisco, Cal.
206005		Ga. s.	Capt. Worden	12	8	47.5	11.0	4.0		Pas.	3	25	1900	Seattle, Wash.	Tacoma, Wash.
126416		St. s.	Capt. Chas. Rock	15	10	42.7	12.0	4.8		Pas.	1	60	1908	Tiburon, Cal.	San Francisco, Cal.
205856		Ga. s.	Capt. M. De Puy	136	108	94.6	17.8	9.0		Onl.	4		1887	Buffalo, N. Y.	New York, N. Y.
127469		St. s.	Capt. Sam H.	6	6	32.5	9.2	2.8		Msc.	1	7	1908	Beaufort, N. C.	Beaufort, N. C.
201645	K.T.N.W.	St. s.	CAPTAIN THOMAS WILSON	4,719	3,959	420.5	50.0	24.0		Frt.	22	1,300	1900	Port Huron, Mich.	Cleveland, Ohio.
4992		St. s.	CAPTAIN A. F. LUCAS	4,188	3,252	360.0	50.0	21.5		Frt.	30	2,800	1904	Richmond, Va.	San Francisco, Cal.
200514	K.S.T.M.	Ga. y.	Capt. Thos. A. P. Champlin	24	12	54.7	13.4	5.8		Tow.	3		1862	Camden, N. J.	Baltimore, Md.
127246		*St. p.	Captiva	131	109	91.0	20.4	5.0		Yct.	6		1903	Baltimore, Md.	New York, N. Y.
150780		St. y.	Car Float No. 2	1,374	1,374	265.5	50.2	13.9		Frt.	13	600	1905	Oakland, Cal.	San Francisco, Cal.
126576	K.G.M.T.	Ga. y.	Cara	19	13	53.0	10.8	5.8		Yct.	2		1898	Portland, Me.	Pittsburgh, Pa.
127706		St. s.	Cara II	24	23	54.2	14.0	7.6		Yct.	3		1898	South Boston, Mass.	Boston, Mass.
201027		*St. p.	Caracas	2,886	1,850	311.6	40.2	20.5		Pas.	69	2,000	1889	Philadelphia, Pa.	Wilmington, Del.
210024		Ga. s.	Carbon	121	77	117.0	23.0	4.5		Tow.	13		1902	Elizabeth, Pa.	Pittsburgh, Pa.
127235		St. s.	Cardale I	14	10	59.2	19.4	3.2		Pas.	2	75	1912	Miami, Fla.	Key West, Fla.
127270	K.N.H.W.	Ga. s.	Cardena	22	9	53.7	13.3	4.9		Fsh.	5	25	1912	Boothbay Harbor, Me.	Waldoboro, Me.
201940	K.N.M.Q.	St. y.	Carib	19	13	52.6	10.2	5.9		Yct.	3		1898	New York, N. Y.	New York, N. Y.
203440		St. s.	10 Carib	2,087	1,280	275.6	35.2	14.3		Pas.	29	861	1882	Port Glasgow, Scotland.	Do.
208963		Ga. s.	Carib	14	13	44.4	13.6	5.1		Pas.	2		1901	Cocoanut Grove, Fla.	Perth Amboy, N. J.
127187		St. s.	Caribe	74	66	68.6	16.5	5.2		Pas.	4		1906	Croton, N. Y.	Charleston, S. C.
202422		*St. p.	Caribou	46	28	57.0	14.9	3.0		Frt.	4	21	1910	Fairbanks, Alaska.	Eagle, Alaska.
126575		Ga. s.	Carita	20	8	45.3	12.4	5.2		Fsh.	3		1895	Port Angeles, Wash.	Ketchikan, Alaska.
210685		St. s.	Carita	11	11	45.0	13.8	3.0		Frt.	1		1905	Morehead City, N. C.	Beaufort, N. C.
202682		*Ga. p.	Carl F.	33	16	57.0	15.8	7.6		Tow.	3		1889	Milwaukee, Wis.	Cleveland, Ohio.
207009		Ga. s.	Carl T.	9	8	55.8	10.2	2.0		Tow.	1	15	1912	Hazel, Ohio.	Wheeling, W. Va.
		St. s.	Carlew	12	12	48.0	12.8	2.5		Msc.	1	17	1905	Beaufort, N. C.	Beaufort, N. C.
		Ga. s.	Carlew	5	5	30.3	8.4	3.4		Pas.	1	10	1909	Manistee, Mich.	Grand Haven, Mich.

1 Formerly st. p. Golden Star.  
 2 Formerly st. s. George H. Russell.  
 3 Formerly st. s. New Idlewild.  
 4 Formerly st. s. Spread Eagle.  
 5 Formerly st. s. Advance.

6 Formerly st. p. (a) John W. Thompson.  
 7 Formerly \*st. p. Harry Randall.  
 8 Formerly \*st. p. Dalton.  
 9 Formerly ga. s. Ramsden.  
 10 Formerly U. S. Q. M. D. st. s. Capt. Worden.

11 Formerly ga. s. Ruffhouse.  
 12 Formerly (a) British st. s. President Garfield.  
 13 Formerly (b) Austrian st. s. Klmon.

MERCHANT STEAM VESSELS OF THE UNITED STATES—Continued.

Official No.	Signal letters.	Rig.	Name of vessel.	Gross tonnage.	Net tonnage.	Length.	Breadth.	Depth.	Service.	Crew.	Indicated horsepower.	When built.	Where built.	Home port (where permanent document issues).	
						<i>Fect.</i>	<i>Fect.</i>	<i>Fect.</i>							
127507	K. R. G. V.	St. s.	Carlisle	20	13	43.9	10.8	5.1	Fsh.	3		1901	New Whatcom, Wash.	Pt. Townsend, Wash.	
127578		St. s.	CARLISLE	644	438	157.0	29.0	17.5	Tow.	19	500	1901	Philadelphia, Pa.	Philadelphia, Pa.	
207691		Ga. s.	Carlisle	9	9	32.9	11.4	3.4	Fsh.	1		1910	Ketchikan, Alaska	Ketchikan, Alaska.	
210038	K. W. R. T.	Ga. s.	Carlisle I.	30	20	51.6	14.9	6.1	Fsh.	8	50	1912	Tacoma, Wash.	Tacoma, Wash.	
205805		St. s.	Carlos	865	541	198.4	39.2	14.8	Pas.	24	700	1908	San Francisco, Cal.	New York, N. Y.	
105834		Ga. s.	Carlotta	14	12	39.2	13.8	5.0	Frt.	1		1879	Boston, Mass.	Buffalo, N. Y.	
125680	L. B. H. K.	St. s.	Carlotta	22	11	56.6	13.5	4.5	Pas.	2		1878	Ipswich, Mass.	Newburyport, Mass.	
126272		Ga. s.	Carlotta	44	37	67.0	16.5	9.0	Pas.	4		1885	Greenpoint, N. Y.	Newark, N. J.	
126792		Ga. s.	Carlotta	6	5	29.4	12.2	3.5	Fsh.	2		1881	Charleston, S. C.	Charleston, S. C.	
92729	L. B. H. K.	St. p.	CARMANIA	321	103	175.0	26.0	7.5	Pas.	14		1896	Newport News, Va.	Louisville, Ky.	
203557		St. s.	Carmel	633	401	170.0	38.0	12.3	Frt.	19		1906	Aberdeen, Wash.	San Francisco, Cal.	
127749		Ga. s.	Carmelita	6	6	29.9	10.7	4.6	Msc.	1		1903	Bristol, Me.	Damariscotta, Me.	
210067	K. S. N. V.	Ga. s.	Carmen	32	22	55.6	16.2	6.4	Fsh.	8	50	1912	Dockton, Wash.	Seattle, Wash.	
211042		Ga. s.	Carmen	32	22	49.4	16.1	7.3	Fsh.	7	30	1913	do.	Tacoma, Wash.	
200039		St. y.	CARMINA	260	148	140.1	21.5	11.6	Yct.	18	900	1903	South Boston, Mass.	New York, N. Y.	
208538	L. B. D. W.	Ga. s.	Carnation	7	6	27.8	8.4	2.9	Fsh.	2	9	1903	Manitowoc, Wis.	Milwaukee, Wis.	
205696		*Ga. p.	Carnation No. 1.	14	9	55.5	12.4	3.2	Frt.	2	50	1908	Seattle, Wash.	Pt. Townsend, Wash.	
205517		*Ga. p.	Carnation No. 2.	14	9	55.5	12.4	3.2	Frt.	3	50	1908	do.	Do.	
206536	K. N. P. B.	Ga. y.	Carnegie	323	246	135.6	32.2	11.8	Yct.	12	150	1909	Brooklyn, N. Y.	Washington, D. C.	
207604		Ga. s.	Carnival	10	6	41.9	9.2	4.6	Pas.	2	37	1902	Bayonne, N. J.	New Orleans, La.	
116430		St. y.	Carola	32	21	69.5	12.0	7.2	Yct.	3		1891	Nyaek, N. Y.	New York, N. Y.	
126311	K. M. T. B.	Ga. s.	Carola	5	5	28.0	12.6	3.0	Pas.	1		1885	Patchogue, N. Y.	Patchogue, N. Y.	
25792		St. s.	Carolina	30	19	65.7	14.2	4.3	Tow.	6		1867	Richmond, Va.	Norfolk, Va.	
96172		St. s.	Carolina	1,304	887	220.0	40.0	13.0	Pas.	37	1,000	1892	Philadelphia, Pa.	Duluth, Minn.	
126075	K. M. T. B.	Ga. s.	Carolina	33	29	49.3	15.6	4.2	Pas.	3	16	1882	Smyrna, N. C.	Charleston, S. C.	
127011		St. s.	Carolina	79	39	84.0	23.0	4.0	Frt.	5		1893	Vanceboro, N. C.	Newbern, N. C.	
141440		St. y.	CAROLINA	5,017	3,006	380.0	47.8	15.6	Pas.	47	5,000	1896	Newport News, Va.	New York, N. Y.	
205182	L. B. C. G.	*Ga. s.	Carolina	24	21	53.5	12.0	2.8	Fer.	2	30	1908	Everts, S. Dak.	Sioux City, Iowa.	
208392		Ga. s.	Carolina	11	9	45.0	13.0	2.6	Frt.	1	20	1896	Morehead City, N. C.	Elizabeth City, N. C.	
208439		St. s.	Carolina	32	24	82.0	12.3	7.0	Frt.	5	150	1901	Georgetown, S. C.	Georgetown, S. C.	
209344	L. B. C. G.	St. s.	CAROLINA	334	206	121.0	27.1	8.0	Pas.	18	225	1911	Newport News, Va.	Norfolk, Va.	
4424		Ga. s.	Caroline	28	26	48.9	19.1	4.8	Tow.	3		1858	Fall River, Mass.	Bristol, R. I.	
5428		St. p.	Caroline	182	162	104.0	25.0	4.3	Pas.	5	35	1868	Union City (Alvarado), Cal.	San Francisco, Cal.	
75781	L. B. C. G.	St. s.	Caroline	63	43	72.5	18.5	7.4	Tow.	5		1875	Brooklyn, N. Y.	New York, N. Y.	
127321		*Ga. s.	Caroline	14	7	41.9	16.0	3.2	Pas.	1		1899	Benicia, Cal.	San Francisco, Cal.	
127405		St. s.	Caroline	36	24	60.4	15.0	8.0	Tow.	6		1899	Riverside, R. I.	Providence, R. I.	
127602	L. B. C. G.	St. p.	Caroline	69	44	76.0	18.0	5.0	Fer.	3		1901	Van Buren, Ark.	Memphis, Tenn.	
205376		Ga. s.	Caroline	6	6	32.8	8.0	3.2	Pas.	1	25	1907	Swansea, Mass.	Fall River, Mass.	
206194		St. y.	Caroline	146	83	118.4	18.3	9.9	Yct.	10	750	1909	Boston, Mass.	Toledo, Ohio.	
206284	L. C. M. N.	Ga. y.	Caroline	32	29	59.0	13.7	7.0	Yct.	2	25	1909	Greenwich, Conn.	Port Huron, Mich.	
209116		Ga. s.	Caroline	6	5	28.0	7.9	3.3	Pas.	2	10	1911	Jackson Harbor, Wis.	Milwaukee, Wis.	
209146		Ga. s.	Caroline	11	7	41.0	10.2	3.9	Pas.	1	36	1911	Ingaillon, Mich.	Marquette, Mich.	
209430	L. C. M. N.	Ga. s.	Caroline	26	12	48.3	12.6	5.1	Pas.	1		60	1911	Portsmouth, Va.	Norfolk, Va.
125392		Ga. s.	Caroline Augusta	27	25	57.0	15.5	5.4	Frt.	1		1874	Gravesend, N. Y.	Patchogue, N. Y.	
205484		St. s.	Caroline Vinyard	95	65	92.2	20.5	6.2	Frt.	5	125	1908	Milford, Del.	Wilmington, Del.	
204690	L. C. M. N.	*Ga. p.	Carolyn	12	12	51.0	13.6	3.0	Msc.	2		1907	Madison, Ind.	Cincinnati, Ohio.	
207334		Ga. s.	Carolyn	14	14	42.9	13.3	4.6	Fsh.	2	15	1910	Charleston, S. C.	Charleston, S. C.	
210278		St. s.	CAROLYN	3,140	2,443	313.6	46.1	22.9	Frt.	32	1,200	1912	Newport News, Va.	New York, N. Y.	
207393	L. C. M. N.	*Ga. p.	Carolyn W	14	14	59.0	11.9	2.3	Msc.	2	25	1910	Madison, Ind.	Cincinnati, Ohio.	
207701		Ga. s.	Carondelet	11	10	42.1	9.4	5.0	Pas.	2	24	1909	St. Louis, Mo.	St. Louis, Mo.	
5874		St. s.	Carrie	27	13	55.4	14.0	6.7	Tow.	4		1869	New Brunswick, N. J.	New York, N. Y.	
126112	L. C. M. N.	Ga. s.	Carrie	17	15	47.2	15.2	3.5	Ovs.	2		1883	Fish River, Ala.	Mobile, Ala.	
126429		Ga. s.	Carrie	27	25	47.5	16.3	6.1	Msc.	3		1887	Tottenville, N. Y.	Greenport, N. Y.	
125741		St. s.	Carrie	45	22	78.4	15.3	4.2	Frt.	5		1879	Espy, Pa.	Seaford, Del.	
127696	L. C. M. N.	Ga. s.	Carrie	8	8	35.0	12.0	4.0	Frt.	1		1902	Port Republic, N. J.	Somers Point, N. J.	
203223		*St. p.	Carrie	62	52	94.0	21.0	4.6	Frt.	7		1906	Slidell, La.	New Orleans, La.	
203897		Ga. s.	Carrie	12	8	40.9	11.6	3.7	Frt.	2	16	1907	Punta Gorda, Fla.	Key West, Fla.	
206391	L. C. M. N.	Ga. s.	Carrie A	6	6	39.9	9.3	2.4	Msc.	1	12	1909	Atlantic, N. C.	Beaufort, N. C.	
202958		Ga. s.	Carrie A	7	6	34.0	11.6	3.0	Fer.	1		1906	Seaford, N. Y.	Patchogue, N. Y.	
205406		Ga. s.	Carrie A	6	6	27.8	8.6	4.0	Fsh.	1	0	1908	Atlantic City, N. J.	Somers Point, N. J.	
161540	L. C. M. N.	Ga. s.	Carrie B	19	12	51.9	14.4	5.5	Frt.	2		1882	Yarmouth, Me.	Lubec, Me.	
200542		Ga. s.	Carrie Bell	16	12	44.3	16.0	3.3	Fsh.	2		1903	Tivoli, Tex.	Port Lavaca, Tex.	
200415		*St. p.	Carrie Brown	92	92	126.6	24.0	4.0	Pas.	11		1903	Port Pleasant, W. Va.	Wheeling, W. Va.	
125964	L. C. M. N.	Ga. s.	Carrie E	10	9	39.0	13.4	4.8	Fsh.	5		1881	Beverly, Mass.	Rockland, Me.	
200512		Ga. s.	Carrie Engle	13	9	43.8	9.8	4.0	Frt.	1		1903	Philadelphia, Pa.	Edenton, N. C.	
201503		Ga. s.	Carrie Grannis	11	11	47.8	11.8	3.0	Frt.	1		1904	Smyrna, N. C.	Beaufort, N. C.	
205852	L. C. M. N.	Ga. s.	Carrie H	11	10	33.0	12.7	4.0	Oys.	1		1908	Norwalk, Conn.	Bridgeport, Conn.	
126205		Ga. s.	Carrie Lee	7	6	30.0	11.0	3.0	Frt.	1		1884	Red Bluff, Tex.	Galveston, Tex.	
203745		*Ga. p.	CARRIE LEE	11	11	48.0	9.0	2.5	Pas.	1		1906	Grafton, Ill.	Memphis, Tenn.	
126433	L. C. M. N.	Ga. s.	Carrie M	6	5	30.7	13.4	3.0	Msc.	1		1887	Patchogue, N. Y.	Patchogue, N. Y.	
126215		Ga. s.	Carrie Potter	7	6	30.3	13.2	3.0	Msc.	1		1884	do.	Do.	

1 Formerly sch. *a* Adrienne.  
*b* Thora.  
*a* st. p. Margaret.  
2 Formerly *b* Mexican st. p. Tlacotalpam.  
*c* st. p. Margaret.  
3 Formerly U. S. Q. M. D. st. s. Lancaster.

4 Formerly st. y. *a* Silva.  
*b* Geisha.  
5 Formerly st. s. Virginia.  
*a* Hartford.  
*b* U. S. Q. M. D. Terry.  
*c* Hartford.  
*d* Charles H. Hackley.

7 Formerly st. s. *a* La Grande Duchesse.  
*b* City of Savannah.  
8 Formerly U. S. L. S. ga. s. Carolina.  
9 Formerly st. s. *a* John Mitchell.  
*b* Glen Island.  
10 Formerly slip. y. *a* Vixen.  
*b* Lillia.



## MERCHANT STEAM VESSELS OF THE UNITED STATES—Continued.

Official No.	Signal letters.	Rig.	Name of vessel.	Gross tonnage.	Net tonnage.	Length.	Breadth.	Depth.	Service.	Crew.	Indicated horsepower.	When built.	Where built.	Home port (where permanent document issues).
203012		*Ga. p.	Carrie T.	6	6	28.0	8.0	6.6	Pas.	1		1906	Fort Smith, Ark.	Memphis, Tenn.
126877		St. s.	Carrie A. Ramsay	84	42	76.0	18.9	9.0	Tow.	7	150	1892	Perth Amboy, N. J.	Providence, R. I.
126156		St. s.	Carrie A. Ryerson	72	44	66.0	17.5	7.8	Pas.	8	130	1883	Grand Haven, Mich.	Chicago, Ill.
210109		*St. p.	Carrie B. Schwing	63	63	100.7	24.0	3.8	Frt.	11		1912	Plaquemine, La.	Brashear, La.
126523		Ga. s.	Carrie L. Shane	6	6	44.0	10.6	3.0	Frt.	2		1884	Somerset County, Md.	Baltimore, Md.
126074		Ga. s.	Carrie L. Whiting	14	14	57.6	15.4	4.0	Frt.	2		1890	Crab Island, Md.	Norfolk, Va.
126832		Ga. s.	Carrie H. T. B.	6	5	29.8	13.0	3.3	Frt.	1		1892	Patchogue, N. Y.	Patchogue, N. Y.
127127		St. s.	Carrie and Mildred	22	11	50.1	12.5	5.7	Tow.	4	50	1896	South Bristol, Me.	Gloucester, Mass.
127006		St. p.	CARRIER	1,749	1,386	280.3	44.0	10.0	Fer.	22	450	1892	Nowburgh, N. Y.	New Orleans, La.
208125		Ga. s.	CARRIE	7	6	38.2	6.1	2.0	Frt.	2	6	1908	San Francisco, Cal.	St. Michael, Alaska.
126960		Ga. s.	Carroll	10	9	46.0	14.5	3.8	Oys.	1		1893	Pocomoke City, Md.	Cape Charles, Va.
211359		Ga. s.	Carroll E.	5	5	29.0	8.3	3.8	Fsh.	2	15	1913	Little Suamico, Wis.	Milwaukee, Wis.
127605		St. s.	Carter H. Harrison	30	20	71.0	16.0	5.2	Pas.	6		1901	Chicago, Ill.	Chicago, Ill.
126914		*St. p.	Cascade	90	90	117.0	23.6	3.6	Drg.	11		1892	Pittsburgh, Pa.	Pittsburgh, Pa.
127088		St. s.	Cascade	72	49	72.9	19.5	9.7	Tow.	3		1895	Buffalo, N. Y.	Buffalo, N. Y.
200816		*St. p.	Cascade	34	21	54.9	11.4	3.2	Pas.	3		1904	Snohomish, Wash.	Pt. Townsend, Wash.
210620		Ga. s.	Cascade	8	7	28.0	8.0	3.0	Fsh.	3	8	1905	West De Pere, Wis.	Milwaukee, Wis.
203586		*St. p.	Cascades	407	350	160.0	30.8	6.5	Tow.	10	850	1912	Portland, Ore.	Portland, Ore.
125307		St. s.	Casco	41	26	76.8	16.8	6.8	Tow.	3		1873	Kaighns Point, N. J.	Portland, Me.
76824		St. s.	Case	2,278	1,901	286.0	42.5	22.0	Frt.	9	1,500	1889	Cleveland, Ohio	Cleveland, Ohio.
207718	L. B. Q. N.	Ga. y.	Casilda	22	19	45.3	11.9	5.2	Yet.	2		1910	Norwalk, Conn.	New York, N. Y.
204919	K. W. M. B.	St. s.	Caspar	648	362	175.1	38.3	12.4	Frt.	18	450	1907	Aberdeen, Wash.	San Francisco, Cal.
203518	L. C. H. B.	St. s.	CASPIAN	125	85	80.6	21.6	10.2	Tow.	9	500	1912	Camden, N. J.	Philadelphia, Pa.
126424		St. s.	Cassie	31	15	59.0	14.6	6.4	Tow.	3	111	1887	New London, Conn.	New London, Conn.
127387		Ga. s.	Cassie B.	8	7	32.0	11.6	4.2	Fsh.	1		1899	Bristol, Me.	Wiscasset, Me.
126610		St. s.	CASTALIA	3,081	2,178	364.5	40.0	24.5	Frt.	21	1,500	1890	Cleveland, Ohio	Cleveland, Ohio.
126934		*St. p.	Castalia	90	90	110.0	26.2	3.7	Tow.	10		1892	Sioux City, Iowa	Cincinnati, Ohio.
127263		St. s.	Castanet	54	37	103.4	15.3	7.9	Pas.	4		1898	Alexandria Bay, N. Y.	Cape Vincent, N. Y.
206238		St. s.	CASTANET	46	32	69.3	14.4	7.6	Fsh.	3	69	1909	Ferryburg, Mich.	Cleveland, Ohio.
207940		Ga. s.	Castanet	14	12	45.4	10.6	4.3	Fsh.	1	45	1909	Bay City, Mich.	Grand Haven, Mich.
126552		St. s.	Castine	69	35	71.1	14.5	5.0	Pas.	4		1889	Brewer, Me.	Belfast, Me.
136019		St. p.	CASTLETON	1,587	1,157	224.8	61.0	13.9	Fer.	10	1,200	1888	Baltimore, Md.	New York, N. Y.
86179		St. s.	Castor	73	36	74.6	18.9	8.4	Tow.	4	180	1891	Perth Amboy, N. J.	Wilmington, N. C.
204504		Ga. s.	Cat	8	5	33.0	9.5	4.1	Frt.	1		1911	Brunswick, Ga.	Brunswick, Ga.
126477		Ga. s.	Catalina	36	18	57.0	12.0	5.8	Tow.	3		1888	Wilmington, Cal.	Los Angeles, Cal.
127251	K. N. L. C.	St. s.	*Catania	3,269	2,535	307.4	43.7	22.6	Frt.	32		1881	Glasgow, Scotland	San Francisco, Cal.
126790		St. s.	Cataract	85	42	80.8	18.1	11.1	Frb.	12		1891	Baltimore, Md.	Baltimore, Md.
210699		Ga. s.	Cataract	7	6	27.8	9.2	4.5	Tow.	2	30	1906	Manitowoc, Wis.	Milwaukee, Wis.
127168	K. M. W. J.	St. s.	CATAWISSA	558	352	158.0	29.0	18.0	Tow.	19	1,000	1896	Wilmington, Del.	Philadelphia, Pa.
208827		Ga. s.	Catfish	26	26	64.8	14.8	3.4	Frt.	2	40	1911	Randolph, Mo.	Omaha, Nebr.
210334		Ga. s.	Catharina	18	18	45.0	9.2	4.2	Frt.	3	24	1912	Milwaukee, Wis.	Milwaukee, Wis.
125552		St. s.	Catharine	60	30	74.6	18.0	8.0	Tow.	7		1876	Philadelphia, Pa.	Jacksonville, Fla.
205035		St. s.	Catharine	31	21	60.0	16.0	4.0	Tow.	5	40	1908	Wilmington, N. C.	Wilmington, N. C.
128387		Ga. s.	Catharine Davis	5	5	35.0	12.0	2.3	Frt.	2		1886	Pocomoke City, Md.	Charleston, S. C.
128375		St. s.	*Catharine L. Kennedy	39	19	63.0	16.8	4.8	Pas.	4		1881	Apalachicola, Fla.	Apalachicola, Fla.
3706		St. s.	Catharine	38	19	75.5	16.4	5.6	Pas.	8		1897	Biloxi, Miss.	New Orleans, La.
126071		St. s.	Catherine	101	111	100.4	18.1	8.1	Pas.	10	130	1893	Bath, Me.	Boston, Mass.
127258		Ga. s.	Catherine	14	12	37.7	13.8	3.8	Tow.	1		1897	Fall River, Mass.	Fall River, Mass.
201332		*St. p.	Catherine	86	86	126.7	25.9	3.6	Drg.	6		1904	Charington, Ohio.	Wheeling, W. Va.
204460		Ga. s.	Catherine	10	5	38.0	14.3	3.0	Msc.	1	7	1905	Deep Creek, Va.	Norfolk, Va.
206679		Ga. s.	Catherine	6	6	27.5	7.5	3.0	Pas.	2	6	1908	Evansville, Ind.	Paducah, Ky.
211254		Ga. s.	Catherine A. Butler	21	11	53.1	14.9	5.3	Fsh.	1	28	1913	Eastport, Me.	Lubeck, Me.
209106		Ga. s.	Catherine B.	7	6	26.0	8.5	3.0	Fsh.	2	10	1907	St. James, Mich.	Grand Haven, Mich.
127134		*St. p.	Catherine Davis	334	210	135.6	26.5	4.0	Pas.	13	276	1896	Marietta, Ohio.	Cincinnati, Ohio.
127671		Ga. s.	Catherine M.	66	45	68.7	17.7	7.8	Frt.	8	120	1902	Whatecom, Wash.	Wrangell, Alaska.
203776		St. s.	Catherine M.	9	9	44.6	12.8	4.4	Msc.	1	9	1906	Monthead City, N. C.	Beaufort, N. C.
107435		*St. p.	Catherine Moran	117	67	81.3	22.0	9.6	Pas.	4	475	1899	Atiens, N. Y.	New York, N. Y.
201661		*St. p.	*Catherine M. Le	67	67	98.5	18.9	3.3	Tow.	7	35	1904	Knoxville, Tenn.	Chatanooga, Tenn.
130532		Ga. s.	Catherine T.	85	42	75.6	19.7	9.0	Tow.	6		1891	Trentville, N. Y.	New York, N. Y.
127284		St. s.	Cathleen	16	11	46.0	16.5	4.0	Frt.	2		1898	Smymna, N. C.	Beaufort, N. C.
200004		Ga. s.	CAVALIER	8	6	30.0	9.7	4.0	Msc.	1		1903	New Haven, Conn.	New Haven, Conn.
204260	K. W. D. V.	St. y.	Cavalier	119	80	134.3	16.0	8.2	Yct.	12		1907	New York, N. Y.	New York, N. Y.
209149		St. y.	Cawask	7	6	24.0	8.2	3.0	Fsh.	2	8	1910	High Island, Mich.	Grand Haven, Mich.
127260		St. y.	Cayadetta	33	16	67.7	13.9	6.2	Yct.	2	147	1898	Noank, Conn.	Hyannis, Mass.
125149		St. y.	Cayuga	27	16	57.5	11.0	5.0	Pas.	5		1872	Buffalo, N. Y.	Grand Haven, Mich.
201532		*Ga. p.	Cayuga	12	12	52.0	11.0	2.5	Pas.	1		1904	Torre Haute, Ind.	Evansville, Ind.
203251		Ga. y.	Cayuga	27	22	65.0	12.1	5.8	Tow.	2	48	1809	New York, N. Y.	Burlington, Vt.
208997		Ga. y.	Cayuga	20	18	43.3	14.5	5.2	Yct.	2	40	1911	Patchogue, N. Y.	Patchogue, N. Y.
127756		St. p.	Cayuga	1,682	991	228.5	38.0	17.0	Fer.	18	1,600	1903	Alameda, Cal.	San Francisco, Cal.
203358		Ga. y.	Cazadero	23	22	47.0	12.0	2.8	Yct.	3		1906	Riverhead, N. Y.	Greenport, N. Y.
201163		St. s.	Ceair	59	40	76.0	17.8	7.0	Tow.	4		1904	Solomons, Md.	Baltimore, Md.
208529		Ga. s.	Cecil	11	8	36.9	11.9	4.7	Fsh.	4	15	1911	Erie, Pa.	Dunkirk, N. Y.
206375		Ga. s.	Cecil L.	13	6	37.3	14.3	5.5	Frt.	1		1909	Eastport, Me.	Eastport, Me.

1 Formerly st. s. Charles A. Warren.  
 1 Formerly st. s. James C. Lockwood.  
 1 Formerly st. s. Capastrano.  
 1 Formerly st. p. Erastus Wiman.

1 Formerly st. s. (a) Gracie S. Ramsay.  
 1 Formerly st. s. (b) Grace S. Ramsay.  
 1 Formerly German st. s. Catania.  
 1 Formerly st. s. M. Brash.

1 Formerly st. s. Biloxi.  
 1 Formerly st. s. Arthur W. Palmer.  
 1 Formerly N. Y. Central Ltg. Co. No. 19.  
 10 Formerly st. s. (a) New York Central No. 19.

MERCHANT STEAM VESSELS OF THE UNITED STATES—Continued.

Official No.	Signal letters.	Rlg.	Name of vessel.	Gross tonnage.	Net tonnage.	Length.	Breadth.	Depth.	Service.	Crew.	Indicated horsepower.	When built.	Where built.	Home port (where permanent issues.
						Feet.	Feet.	Feet.						
126845		Ga. s.	Cecil May	7	7	34.6	12.4	3.0	Frt.	1		1892	Nansemond Co., Va.	Norfolk, Va.
204205		St. s.	Cecil W.	12	8	35.5	10.5	4.0	Fau.	5		1905	Northport, Mich.	Grand Haven, Mich.
201414		St. s.	Cecile	26	18	69.0	12.0	2.3	Paa.	9	125	1904	Allamands, La.	New Orleans, La.
126028		St. s.	Cecilia	98	49	92.2	20.0	8.6	Tow.	8		1882	Camden, N. J.	Charleston, S. C.
126756		Ga. s.	Cecilia	6	5	29.4	13.0	3.1	Paa.	0		1891	Patchogue, N. Y.	New York, N. Y.
127342		St. s.	Cecilia	12	9	45.0	10.4	3.5	Paa.	1		1899	San Francisco, Cal.	San Francisco, Cal.
135462		Ga. s.	Cecilia	20	9	52.5	15.0	4.0	Frt.	2		1880	Hackensack, N. J.	Norfolk, Va.
210485		Ga. s.	Cecilia	6	5	31.6	8.5	2.0	Tow.	1	12	1909	Tampa, Fla.	Key West, Fla.
207506		Ga. s.	Cedric	11	7	32.5	11.4	3.2	Fah.	0	16	1910	Keyport, Wash.	Seattle, Wash.
202352		Ga. s.	Celesta May	8	5	30.5	11.2	6.0	Fsh.	1		1905	Friendship, Me.	Waldoboro, Me.
126881	L. B. G. M.	Ga. s.	Celeste	41	38	74.3	18.6	5.7	Yct.	3		1892	Prince George Co., Va.	Baltimore, Md.
127716		Ga. y.	Celeste	12	12	60.0	10.6	3.0	Paa.	3		1902	Clinton, Iowa.	Peoria, Ill.
126132		St. s.	Celeste	23	11	50.4	14.4	6.3	Tow.	3		1883	Newburgh, N. Y.	Pensacola, Fla.
211147		*Ga. p.	Celina	7	6	38.3	10.5	2.0	Tow.	2	7	1913	Rowena, Ky.	Nashville, Tenn.
127649		St. y.	CELT	217	123	143.3	23.6	12.5	Yct.	16	1,200	1902	Wilmington, Del.	New York, N. Y.
209563		Ga. s.	Celt	43	29	62.5	15.8	7.2	Fsh.	2	75	1912	Seattle, Wash.	Pt. Townsend, Wash.
209594		Ga. s.	Celtic	58	39	72.0	17.0	7.5	Fsh.	3	125	1912	do	do
126064		Ga. s.	Calvina	6	6	33.0	10.5	3.2	Msc.	7		1882	Grand Caillou, La.	Brashear, La.
127612		St. s.	CENERENTOLA	248	169	132.0	32.0	9.6	Frt.	10	610	1897	Elizabeth, N. J.	New York, N. Y.
203977		Ga. s.	Cenith	12	10	42.4	14.2	3.3	Paa.	1	40	1907	New York, N. Y.	do
208920		Ga. s.	Centennial	10	6	44.3	10.6	3.4	Paa.	1	35	1911	Astoria, Ore.	Astoria, Ore.
150528		*St. p.	Central City	51	51	90.4	24.5	3.0	Fer.	15		1891	Marietta, Ohio.	Cincinnati, Ohio.
2931		St. s.	Central States	63	31	74.0	18.0	8.4	Fer.	4		1872	Brooklyn, N. Y.	New York, N. Y.
127718	K. S. F. D.	St. s.	Centralia	487	324	160.5	36.0	12.5	Paa.	19	475	1902	Alameda, Cal.	San Francisco, Cal.
126994		St. s.	CENTURION	3,401	2,728	360.0	45.2	21.9	Frt.	21	1,200	1893	West Bay City, Mich.	Cleveland, Ohio.
201538		Ga. s.	Century	10	7	37.0	14.0	4.0	Paa.	1	16	1904	Sobrante, Cal.	Wilmington, Del.
125904		St. p.	Cepheus	882	578	213.6	32.4	11.5	Paa.	21	900	1881	Chester, Pa.	New York, N. Y.
200378		St. s.	Cepheus	4,551	3,451	416.0	50.0	24.0	Frt.	22	1,500	1903	West Bay City, Mich.	Cleveland, Ohio.
7682		Ga. s.	Ceres	380	263	121.6	29.5	14.3	Elt.	9	300	1866	Cutler, Me.	New York, N. Y.
126327		St. s.	Ceres	12	12	45.1	14.3	4.8	Oya.	1		1885	Norwalk, Conn.	do
205970		Ga. s.	Ceres	20	8	39.0	12.5	4.5	Frt.	1	30	1908	Sausalito, Cal.	San Francisco, Cal.
208417		Ga. s.	Ceres	36	24	54.0	15.7	5.2	Fsh.	2	75	1911	Anacortes, Wash.	Pt. Townsend, Wash.
127378	K. P. L. V.	Ga. y.	Cero	28	25	51.2	17.0	5.0	Yct.	4		1899	Tottenville, N. Y.	Pittsburgh, Pa.
125903	J. V. G. N.	St. p.	Cetus	847	580	213.3	32.0	10.6	Paa.	21	1,605	1881	Philadelphia, Pa.	New York, N. Y.
200374		St. s.	CETUS	7,220	3,282	416.0	50.0	28.0	Frt.	22	1,300	1913	Superior, Wis.	Cleveland, Ohio.
209595		Ga. s.	Chacon	58	39	72.0	17.0	7.5	Fsh.	3	125	1912	Seattle, Wash.	Pt. Townsend, Wash.
127506		St. s.	Challenge	54	29	68.0	18.8	7.4	Tow.	5		1901	Ballard, Wash.	Seattle, Wash.
141093		Ga. s.	Challenge	14	10	49.0	14.0	3.8	Tow.	1		1890	Portland, Ore.	Pt. Townsend, Wash.
206420		Ga. s.	Challenge	10	7	37.1	8.5	2.6	Frt.	0	12	1909	Bellingham, Wash.	do
125768	J. T. N. B.	St. s.	Chalmette	3,205	2,043	321.2	42.2	21.3	Paa.	48	1,500	1879	Philadelphia, Pa.	New York, N. Y.
127135		Ga. s.	Chameleón	5	5	26.5	10.2	4.5	Fsh.	2		1896	Bremen, Me.	S. W. Harbor, Me.
210091		*St. p.	Champ Clark	18	18	66.0	14.0	2.3	Tow.	4	50	1912	Mudds Landing, Ill.	St. Louis, Mo.
5488		Ga. s.	Champion	44	40	64.5	23.0	4.5	Frt.	1		1867	San Francisco, Cal.	San Francisco, Cal.
127335		St. s.	Champion	342	159	122.7	35.2	11.1	Wrk.	10	600	1899	Tottenville, N. Y.	New York, N. Y.
202082		*St. p.	Champion	477	431	189.0	36.0	6.8	Frt.	15	70	1905	Stockton, Cal.	San Francisco, Cal.
204713		Ga. s.	Champion	18	9	53.4	15.0	3.5	Oya.	2	18	1907	Bayou Chaland, La.	New Orleans, La.
206918		St. s.	Champion	98	65	88.5	22.6	5.8	Paa.	4	400	1909	Hoquiam, Wash.	Pt. Townsend, Wash.
209155		Ga. s.	Champion	8	6	35.0	9.3	3.5	Paa.	1	16	1911	Corpus Christi, Tex.	Corpus Christi, Tex.
127579		*St. p.	Champion No. 3	66	66	98.9	25.7	3.5	Fer.	3		1901	Mason City, W. Va.	Wheeling, W. Va.
207284		St. s.	CHAMPLAIN	5,494	4,153	444.0	56.2	31.0	Frt.	22	1,700	1910	Ecorse, Mich.	Duluth, Minn.
207144	L. B. J. D.	St. s.	Chancellor	383	187	122.0	36.5	11.9	Tow.	8	550	1910	Tottenville, N. Y.	New York, N. Y.
126795		Ga. s.	Chandler R.	8	8	31.1	10.9	4.9	Fsh.	2		1891	Boothbay Harbor, Me.	Portland, Me.
127094		St. s.	Channing	51	28	60.3	17.0	7.6	Tow.	5		1895	Boston, Mass.	Boston, Mass.
127644	K. R. Q. B.	Ga. y.	CHANTICLEER	108	97	97.6	22.1	10.9	Yct.	14		1902	New York, N. Y.	do
76527		*St. p.	Chaperon	95	95	120.0	22.0	4.0	Paa.	21		1884	Chambersburg, Ohio.	Evansville, Ind.
200657		St. y.	Chaperon	98	98	110.0	24.0	4.5	Yct.	15	300	1904	Clinton, Iowa.	Rock Island, Ill.
110861		St. y.	Charavi	36	25	72.1	13.5	4.8	Yct.	3		1890	Greenport, N. Y.	New York, N. Y.
126358		St. s.	Charlemagne Tower, jr.	1,825	1,543	255.8	40.0	21.3	Frt.	18	650	1886	Cleveland, Ohio.	New London, Conn.
201682		*Ga. p.	Charles	12	12	36.5	12.5	6.9	Paa.	0		1904	Helena, Ark.	Memphis, Tenn.
125467		Ga. s.	Charles Allen	10	9	39.6	13.5	3.8	Fsh.	2		1875	Dorchester County, Md.	Charleston, S. C.
127641		St. s.	CHARLES BEATTY	986	814	211.5	40.5	13.4	Frt.	15	900	1902	Toledo, Ohio.	Cleveland, Ohio.
125084		*St. p.	Charles Brown	544	544	200.0	33.0	6.0	Tow.	21		1872	Pittsburgh, Pa.	Pittsburgh, Pa.
205193		*St. p.	Charles Bureau	99	56	80.0	18.0	2.7	Frt.	4	50	1908	Okanogan, Wash.	Pt. Townsend, Wash.
127365	K. P. H. W.	St. s.	CHAS. CLARKE	211	144	108.9	22.6	11.8	Tow.	13	600	1899	Camden, N. J.	Galveston, Tex.
211082		Ga. s.	Charles E.	10	7	33.2	9.5	4.9	Paa.	1	24	1913	Palatka, Fla.	Jacksonville, Fla.
208666		*Ga. p.	Charles Frances	8	8	43.0	11.5	2.0	Frt.	2	20	1911	Terre Haute, Ind.	Evansville, Ind.
125942		St. s.	Charles Halladay	48	24	58.7	16.4	8.9	Tow.	8		1881	Saugatuck, Mich.	Chicago, Ill.
211352		St. s.	CHARLES HEIDEN	717	446	151.5	35.2	14.6	Frt.	12	400	1913	Ecorse, Mich.	Detroit, Mich.
203918		St. s.	CHARLES HUBBARD	4,846	4,287	438.7	52.0	23.9	Frt.	22	2,000	1907	Toledo, Ohio.	Oswego, N. Y.
208197		*Ga. p.	Charles K.	14	14	56.4	11.9	2.7	Tow.	1	20	1900	Corn Creek, Ky.	Cincinnati, Ohio.
210427		Ga. s.	Charles K.	7	5	27.0	8.5	3.2	Fsh.	2	18	1909	Manitowoc, Wis.	Chicago, Ill.
126806		St. s.	Charles Killam	24	12	48.8	13.5	6.0	Tow.	3		1891	Bordentown, N. J.	New York, N. Y.
126564		Ga. s.	Charles Le Roy	17	11	53.7	15.4	3.7	Msc.	0		1899	Smyrna, N. C.	Beaufort, N. C.
126621		St. p.	Charles Macalester	624	462	195.0	30.0	10.6	Paa.	18	1,150	1890	Wilmington, Del.	Washington, D. C.

1 Formerly sch. Eleanor.  
 2 Formerly \*st. p. Pioneer City.  
 3 Formerly st. s. Baltic.

4 Formerly st. s. Frank W. Gilchrist.  
 5 Formerly brig. Eliza Stevens.  
 6 Formerly st. s. Henry S. Sill.

7 Formerly st. s. La Camas.  
 8 Formerly \*st. p. J. C. Kerr.  
 9 Formerly st. s. Rialto.

MERCHANT STEAM VESSELS OF THE UNITED STATES—Continued.

Official No.	Signal letters.	Rig.	Name of vessel.	Gross tonnage.	Net tonnage.	Length.	Breadth.	Depth.	Service.	Crew.	Indicated horsepower.	When built.	Where built.	Home port (where permanent document issues).
						<i>Fect.</i>	<i>Fect.</i>	<i>Fect.</i>						
145167		St. s.	Charles McAllister	136	68	94.0	21.3	10.4	Tow.	11	350	1878	Philadelphia, Pa.	New York, N. Y.
126517		St. s.	Charles McVea	331	263	123.0	24.1	10.0	Pas.	13	450	1888	Saugatuck, Mich.	Grand Haven, Mich.
1474		St. s.	Charles McWilliams	83	41	84.0	19.4	8.4	Tow.	9	1862	1862	Philadelphia, Pa.	New York, N. Y.
200249		St. s.	Charles Mann	79	47	77.6	21.7	9.5	Tow.	6	1903	1903	South Portland, Me.	Boston, Mass.
126148		St. p.	Charles Merriam	515	515	206.0	45.0	6.5	Fer.	14	1,320	1883	Jeffersonville, Ind.	St. Louis, Mo.
127353	K. N. L. F.	St. s.	Charles Nelson	629	397	196.5	37.8	12.8	Frt.	23	890	1898	Alameda, Cal.	San Francisco, Cal.
205606		St. s.	Chas. Reed	44	22	67.5	17.1	7.3	Fsh.	1	20	1908	Sandusky, Ohio	Detroit, Mich.
125088		St. s.	Chas. Rietz	245	168	127.0	26.5	9.4	Frt.	8	350	1872	Trenton, Mich.	Cleveland, Ohio.
126256		St. s.	Charles Ruyon	78	39	77.7	19.0	9.0	Tow.	6	275	1884	Tottenville, N. Y.	New York, N. Y.
127736		*Ga. p.	Charles Schraeder	9	9	45.0	8.0	3.0	Tow.	1	1903	1903	Lyons, Iowa.	Rock Island, Ill.
209142		Ga. s.	Chas. Truelson	14	9	41.1	11.1	5.1	Pas.	0	30	1911	Tiburon, Cal.	San Francisco, Cal.
126942		*St. p.	Charles Turner	73	73	104.0	20.0	3.0	Tow.	5	1892	1892	Pittsburgh, Pa.	Paducah, Ky.
203184		St. s.	CHARLES WESTON	6,996	5,511	549.0	56.0	26.6	Frt.	24	2,000	1906	West Bay City, Mich.	Niagara Falls, N. Y.
200480		Ga. s.	Charles A. Day	6	6	36.6	9.4	3.8	Fsh.	2	1904	1904	Bristol, Me.	Waldoboro, Me.
125090		Ga. s.	Charles A. Dyer	21	20	48.2	15.6	6.4	Fsh.	6	1872	1872	do.	Gloucester, Mass.
126561		St. s.	Charles A. Eddy	2,075	1,552	281.0	40.8	20.7	Frt.	16	1,275	1889	Detroit, Mich.	Milwaukee, Wis.
204077		St. s.	Charles A. Fox	67	45	62.0	20.0	8.4	Tow.	5	1907	1907	Tottenville, N. Y.	New York, N. Y.
208135		St. s.	Charles A. Potter	24	14	56.5	14.2	6.2	Fsh.	1	45	1910	Ashtabula, Ohio	Sandusky, Ohio.
126381		St. s.	Charles A. Schultz	25	16	54.5	15.2	5.2	Fer.	2	1886	1886	Newburgh, N. Y.	Albany, N. Y.
206047		Ga. s.	Chas. A. Trinter	8	5	34.6	10.2	4.0	Frt.	3	30	1909	Vermilion, Ohio	Sandusky, Ohio.
127404		*St. p.	Chas. B. Pearce	130	97	132.0	33.0	4.0	Pas.	4	1899	1899	Augusta, Ky.	Cincinnati, Ohio.
125105		St. s.	Charles B. Sanford	151	75	105.0	24.0	11.5	Fsh.	27	1871	1871	Philadelphia, Pa.	Greenport, N. Y.
204677		Ga. s.	Chas. C. Havens	31	20	45.5	17.1	6.0	Oys.	3	40	1907	Quincy, Mass.	Providence, R. I.
125974		St. s.	Charles C. Ryan	28	14	52.0	14.6	5.4	Tow.	5	1881	1881	Lockport, N. Y.	Grand Haven, Mich.
150673		St. s.	Chas. C. Wing	25	13	50.2	15.0	6.3	Tow.	1	1894	1894	Poughkeepsie, N. Y.	Albany, N. Y.
203783		Ga. s.	Chas. E. Hopkins	18	15	44.7	14.8	4.2	Frt.	2	1906	1906	Bridgeport, Conn.	Bristol, R. I.
126197		Ga. s.	Charles E. Rose	10	9	40.3	13.2	3.0	Frt.	1	1883	1883	Patchogue, N. Y.	Cape Charles, Va.
125943		St. s.	Charles E. Soper	42	21	65.4	16.5	7.2	Tow.	4	1881	1881	Jersey City, N. J.	New York, N. Y.
204016		St. s.	CHARLES E. WILLIAMS	98	67	75.4	21.0	10.5	Tow.	6	500	1907	Ferrysburg, Mich.	Duluth, Minn.
85718		St. s.	Charles F. Allen	31	15	58.8	14.6	5.5	Pas.	5	1882	1882	Rondout, N. Y.	New York, N. Y.
126479	K. C. D. M.	Ga. s.	Charles F. Dayton	8	7	34.8	13.5	3.9	Pas.	2	1888	1888	Pat-hogue, N. Y.	Patchogue, N. Y.
126191		St. s.	Charles F. Mayer	1,218	885	236.5	37.0	18.5	Frt.	22	900	1884	Wilmington, Del.	Baltimore, Md.
126540		St. s.	Chas. H. Augur	25	13	58.0	13.4	6.8	Fsh.	4	1889	1889	Grand Haven, Mich.	Milwaukee, Wis.
126453		St. s.	Charles H. Bradley	804	624	201.0	37.0	13.6	Frt.	13	800	1890	West Bay City, Mich.	Port Huron, Mich.
127290		*St. p.	Chas. H. Hamilton	595	297	190.0	38.0	5.5	Pas.	32	240	1897	St. Michael, Alaska	St. Michael, Alaska.
127188		*St. p.	CHAS. H. ORGAN	166	166	135.3	30.0	5.0	Pas.	22	436	1897	Dubuque, Iowa	Memphis, Tenn.
127046		St. s.	Chas. H. Perkins	118	93	91.0	17.4	9.0	Cnl.	3	85	1894	Lockport, N. Y.	New York, N. Y.
208422		St. s.	Chas. H. Pike	20	14	45.0	14.0	4.5	Tow.	2	40	1911	Croton on Hudson, N. Y.	Albany, N. Y.
126003		St. s.	Charles H. Sont	147	100	91.4	22.0	11.1	Tow.	6	357	1882	Brooklyn, N. Y.	New York, N. Y.
17015		St. p.	Charles H. Werner	346	225	143.0	23.5	8.7	Pas.	25	1864	1864	Staten Island, N. Y.	Baltimore, Md.
85636	K. T. F. C.	St. s.	Charles J. Baker	19	9	52.5	13.0	6.5	Tow.	4	1880	1880	Baltimore, Md.	Do.
201074		St. s.	Charles J. Colonna	231	157	123.5	22.0	10.5	Fsh.	8	450	1904	Berkley, Va.	Tappahannock, Va.
127449		St. s.	Chas. J. Davis	40	27	60.0	16.2	7.0	Tow.	5	1900	1900	New Baltimore, N. Y.	New York, N. Y.
207345		St. s.	CHARLES L. HUTCHINSON	6,377	4,800	504.0	54.0	30.0	Frt.	25	1,760	1910	Lorain, Ohio	Duluth, Minn.
205515		St. s.	Charles M. Greiner	45	27	67.2	18.4	7.0	Tow.	4	300	1911	Portland, Ore.	Portland, Ore.
126928		Ga. s.	Charles M. Kelly	51	27	74.2	19.3	5.8	Msc.	6	1892	1892	Sovern River, Va.	Annapolis, Md.
125528		St. s.	Charles M. Ritter	32	16	54.0	16.3	7.3	Tow.	5	1876	1876	Buffalo, N. Y.	Duluth, Minn.
127752		St. s.	CHARLES M. WARNER	3,812	2,733	370.0	48.0	24.0	Pas.	21	1,200	1903	Chicago, Ill.	Oswego, N. Y.
127516		St. s.	Charles M. Whitlock	49	31	82.6	14.7	4.0	Pas.	8	1901	1901	Point Caswell, N. C.	Wilmington, N. C.
126980		St. s.	Chas. N. White	175	84	93.2	17.5	9.0	Cnl.	3	35	1888	Phoenix, N. Y.	Buffalo, N. Y.
204306		St. s.	CHARLES O. JENKINS	6,285	4,827	504.0	54.2	31.0	Frt.	25	1,650	1907	Wyandotte, Mich.	Cleveland, Ohio.
129009		St. s.	Chas. P. Kuper	51	25	62.5	17.9	8.0	Tow.	4	1892	1892	Tottenville, N. Y.	New York, N. Y.
126808		St. s.	Charles P. Stricker	22	15	56.8	13.5	6.2	Fsh.	2	1892	1892	Buffalo, N. Y.	Sandusky, Ohio.
125155		St. s.	Charles R. Stone	55	27	75.0	18.0	7.6	Tow.	4	1873	1873	Philadelphia, Pa.	New York, N. Y.
127426		St. s.	CHARLES R. VAN HISE	5,117	3,673	458.0	50.2	25.0	Frt.	23	1,750	1900	West Superior, Wis.	Duluth, Minn.
202889		St. s.	CHARLES S. HEBARD	6,291	4,854	504.0	54.0	30.0	Frt.	24	1,600	1906	Cleveland, Ohio	Cleveland, Ohio.
127547		St. s.	CHARLES S. NEFF	992	800	200.0	38.0	11.6	Pas.	13	600	1901	Port Huron, Mich.	Milwaukee, Wis.
207539		St. s.	CHARLES S. PRICE	6,322	4,901	504.0	54.0	30.0	Frt.	25	1,760	1910	Lorain, Ohio	Cleveland, Ohio.
127673		Ga. s.	Chas. S. Wallace	13	8	54.5	13.0	3.6	Fsh.	2	20	1902	Morehead City, N. C.	Key West, Fla.
201283		St. s.	Charles T. Gallagher	90	52	85.4	21.8	9.8	Tow.	6	345	1904	South Portland, Me.	Boston, Mass.
204799		St. s.	CHAS. W. KOTCHER	4,961	3,632	420.0	52.0	28.0	Frt.	24	1,500	1907	Lorain, Ohio	Duluth, Minn.
127501		Ga. s.	Charles W. Lynde	66	57	84.0	20.6	5.4	Frt.	2	1901	1901	Patchogue, N. Y.	Patchogue, N. Y.
206533	L. B. F. R.	St. s.	Charles W. Parker, Jr.	277	142	125.2	26.6	15.5	Tow.	13	700	1909	Bath, Me.	Boston, Mass.
126659		St. s.	Chas. W. Russell	29	14	55.6	15.6	6.5	Tow.	5	1893	1893	New Baltimore, N. Y.	New York, N. Y.
201711		St. s.	Charles Henry McWilliams	161	110	93.7	25.5	10.3	Tow.	10	900	1905	Tottenville, N. Y.	Do.
126502	K. F. G. V.	Ga. s.	Charles Levi Woodbury	105	66	90.0	23.7	9.8	Fsh.	6	128	1888	Essex, Mass.	Seattle, Wash.
126619		St. s.	Charleston	141	106	92.9	17.7	9.2	Cnl.	2	100	1880	Buffalo, N. Y.	New York, N. Y.
125251		St. s.	Charley Ferris	54	27	69.8	17.0	8.8	Tow.	7	1884	1884	Oswego, N. Y.	Duluth, Minn.
200047		St. s.	Charlie	10	5	43.0	11.6	5.0	Tow.	2	60	1903	St. George, Me.	Boston, Mass.
126061		*St. p.	Charlie Clarke	147	147	131.0	23.6	4.3	Tow.	15	1882	1882	Pittsburgh, Pa.	Pittsburgh, Pa.
203185		*Ga. p.	Charlie H.	13	13	58.0	11.0	2.5	Msc.	1	10	1906	Antiquity, Ohio.	Morgan City, La.
206680		*St. p.	Charlie Kremer	77	49	95.0	15.0	2.7	Tow.	5	35	1908	Louisville, Ky.	Louisville, Ky.

1 Formerly st. s. Transfer No. 1.

2 Formerly st. s. Alert.

3 Formerly st. s. Preston E. Andrews.

4 Formerly st. s. George C. Preston.

5 Formerly st. p. (a) Martha Washington.

6 Formerly st. p. (b) U. S. Lighthouse tender Violet.

7 Formerly st. s. George J. Norris.

8 Formerly st. s. Chas. J. Reno.

9 Formerly st. s. C. Offerman.

10 Formerly st. s. William J. Dalley.

11 Formerly st. s. (a) Cristobal.

12 Formerly st. s. (b) Phoenix.

13 Formerly st. c. bt. Carrie Stewart.

## MERCHANT STEAM VESSELS OF THE UNITED STATES—Continued.

Official No.	Signal letters.	Rig.	Name of vessel.	Gross tonnage.	Net tonnage.	Length.	Breadth.	Depth.	Service.	Crew.	Indicated horsepower.	When built.	Where built.	Home port (where permanent document issues).	
125314		St. s.	Charlie Lawrence.....	48	24	74.0	17.3	7.2	Tow.	4	.....	1874	Philadelphia, Pa.....	Bath, Me.	
126246		Ga. s.	Charlie Rapp.....	6	5	26.5	11.9	3.4	Pas.	1	.....	1884	Elm Park, N. Y.....	New York, N. Y.	
125588		Ga. s.	Charlie Ross.....	17	10	44.2	13.4	4.9	Fsh.	20	.....	1877	Pembroke, Me.....	Eastport, Me.	
201548		*Ga. p.	Charlie V.....	27	27	86.5	22.2	4.0	Fsh.	4	.....	1904	Greenville, Miss.....	Memphis, Tenn.	
125829		St. s.	Charlie J. Gnewuch.....	32	16	55.3	14.2	6.7	Tow.	3	.....	1880	Grand Haven, Mich.....	Port Huron, Mich.	
22380		St. s.	Charlie O. Smith.....	63	39	74.0	17.0	8.3	Tow.	9	.....	1893	Cleveland, Ohio.....	Marquette, Mich.	
127071	K. M. F. P.	St. y.	Charlietta.....	17	12	55.2	11.0	5.7	Yct.	2	.....	1885	Nyack, N. Y.....	Cape Vincent, N. Y.	
126648		Ga. s.	Charlotte.....	19	15	62.4	10.4	5.6	Yct.	1	.....	1888	Bristol, R. I.....	Perth Amboy, N. J.	
127117		Ga. s.	Charlotte.....	7	6	28.0	11.0	2.8	Frt.	2	.....	1896	Lemon Bay, Fla.....	Key West, Fla.	
127461		*St. p.	Charlotte.....	171	171	160.0	31.0	4.0	Drq.	14	.....	1900	Brownsville, Pa.....	Pittsburgh, Pa.	
200048		Ga. s.	Charlotte.....	9	6	38.0	10.0	3.5	Fsh.	1	8	.....	1903	Howkan, Alaska.....	Ketchikan, Alaska.
206888		Ga. s.	Charlotte.....	7	7	32.1	9.3	3.8	Pas.	2	20	.....	1906	Cape May, N. J.....	Somers Point, N. J.
207614		Ga. s.	Charlotte.....	7	6	30.0	9.9	3.7	Pas.	1	20	.....	1910	Seattle, Wash.....	Seattle, Wash.
208500		Ga. s.	Charlotte.....	7	5	38.0	8.2	3.7	Pas.	1	40	.....	1911	Vallejo, Cal.....	San Francisco, Cal.
209920		St. s.	Charlotte.....	41	28	62.0	17.6	6.6	Tow.	4	110	.....	1912	Eric, Pa.....	Eric, Pa.
210308		St. s.	Charlotte.....	39	27	83.3	16.8	5.2	Pas.	4	75	.....	1912	Buffalo, N. Y.....	Buffalo, N. Y.
203329		*Ga. p.	Charlotte No. 2.....	12	12	46.0	14.0	2.5	Pas.	2	.....	1906	Paducah, Ky.....	Burlington, Iowa.	
5743		Ga. s.	Charlotte J. Kingsland..	27	26	51.0	17.6	8.2	Fsh.	10	.....	1898	Northport, N. Y.....	New York, N. Y.	
127050		St. y.	Charlotte M. Allen.....	58	29	85.7	14.0	4.0	Yct.	9	.....	1894	Clear Creek, Tex.....	Houston, Tex.	
5521		St. s.	Charm.....	47	23	66.0	17.0	7.0	Tow.	4	225	.....	1898	Philadelphia, Pa.....	New York, N. Y.
126292		St. s.	Charm.....	25	18	61.3	16.0	4.8	Fsh.	8	.....	1885	Chicago, Ill.....	Cleveland, Ohio.	
204167		Ga. s.	Charm.....	12	12	37.3	10.0	5.0	Msc.	1	16	.....	1907	Santa Barbara, Cal.....	Los Angeles, Cal.
208831		Ga. s.	Charm.....	15	13	49.8	9.3	2.8	Fsh.	1	60	.....	1911	Portland, Ore.....	Portland, Ore.
127496		Ga. s.	Charmer.....	20	13	55.0	16.2	4.2	Frt.	1	.....	1901	Straits, N. C.....	Beaufort, N. C.	
127529		Ga. v.	Charmer.....	31	27	56.3	15.5	6.9	Yct.	4	.....	1900	South Boston, Mass.....	Boston, Mass.	
126598		*St. p.	Charon.....	97	97	110.0	30.0	3.4	Fer.	6	.....	1889	Brownsville, Pa.....	Wheeling, W. Va.	
200300		*Ga. p.	Charter.....	9	5	49.8	14.0	2.7	Frt.	2	.....	1903	New Orleans, La.....	New Orleans, La.	
200020		*Ga. p.	Charter.....	13	13	56.0	12.0	2.0	Tow.	2	13	.....	1904	Paducah, Ky.....	Wheeling, W. Va.
206259		*Ga. p.	Charter.....	15	15	36.4	14.6	3.0	Frt.	3	25	.....	1909	Galena, Ill.....	Galena, Ill.
204113		*Ga. p.	Charter No. 2.....	13	13	65.0	14.3	2.0	Pas.	2	.....	1907	High Bridge, Ky.....	Wheeling, W. Va.	
210168		Ga. s.	Chasara.....	12	12	39.6	9.8	4.8	Pas.	1	48	.....	1912	Providence, R. I.....	Providence, R. I.
127324		Ga. s.	Chase.....	25	9	64.0	16.0	3.5	Frt.	4	.....	1898	Tampa, Fla.....	Jacksonville, Fla.	
210686		*Ga. p.	Chase.....	14	14	68.4	13.6	2.0	Pas.	2	25	.....	1912	Antiquity, Ohio.....	Wheeling, W. Va.
203098		St. s.	CHASE S. OSBORN.....	492	334	128.4	25.2	12.6	Tow.	6	181	.....	1906	Ferrysburg, Mich.....	Cleveland, Ohio.
204112		St. s.	Chase S. Osborn.....	32	21	64.9	13.2	4.3	Fsh.	14	.....	1907	Petoskey, Mich.....	Grand Haven, Mich.	
209509		*St. p.	Chastang.....	59	59	133.7	28.7	4.0	Tow.	10	175	.....	1911	Bridgeport, Ala.....	Memphis, Tenn.
127719		*Ga. p.	Chastina.....	13	13	52.0	11.0	3.0	Msc.	0	24	.....	1902	Enterprise, Ind.....	Do.
211263		Ga. y.	Chatana.....	16	11	38.7	11.0	6.4	Yct.	1	35	.....	1913	Port Clinton, Ohio.....	Detroit, Mich.
126487		St. p.	CHATEAUGAY.....	742	576	196.0	29.7	9.4	Pas.	23	1,000	.....	1888	Shelburne, Vt.....	Burlington, Vt.
93200		*St. p.	Chattanooga.....	230	220	180.0	35.0	4.9	Pas.	25	231	.....	1901	Lyons, Iowa.....	Chattanooga, Tenn.
207695		St. s.	CHATTANOOGA.....	47	32	61.0	16.0	8.0	Fsh.	12	55	.....	1910	Lorain, Ohio.....	Chicago, Ill.
126947		Ga. s.	Chauncey Roy.....	10	8	44.0	10.0	2.6	M-s.	1	.....	1893	Beaufort, N. C.....	Beaufort, N. C.	
76922		St. s.	CHAUTAQUA.....	1,372	932	200.6	45.8	15.9	Fer.	6	900	.....	1891	Philadelphia, Pa.....	New York, N. Y.
206469		Ga. s.	Chechaco.....	12	8	42.5	10.8	2.9	Pas.	1	16	.....	1907	Everett, Wash.....	Pt. Townsend, Wash.
204304		Ga. s.	Check.....	7	5	31.5	9.6	2.6	Pas.	1	.....	1907	Seattle, Wash.....	Seattle, Wash.	
127693	K. S. B. L.	St. s.	CHEEKTOGAWA.....	331	166	126.3	24.7	15.3	Tow.	12	500	.....	1902	Port Richmond, N. Y.....	Perth Amboy, N. J.
127185		Ga. y.	Cheemaun.....	18	17	42.6	13.8	5.2	Yct.	1	.....	1897	Fall River, Mass.....	New York, N. Y.	
201775		Ga. y.	Cheemaun.....	20	14	57.2	9.5	4.8	Yct.	3	.....	1905	New York, N. Y.....	Do.	
126682		St. s.	Chehalis.....	55	37	73.6	16.0	7.6	Fsh.	4	.....	1890	Cosmopolis, Wash.....	Pt. Townsend, Wash.	
127527	K. Q. S. P.	St. s.	Chehalis.....	663	421	183.3	37.5	14.8	Pas.	24	675	.....	1901	Fairhaven, Cal.....	San Francisco, Cal.
127647		*St. p.	Chelan.....	244	154	125.1	20.5	4.9	Pas.	8	159	.....	1902	Wenatchee, Wash.....	Pt. Townsend, Wash.
126929		Ga. s.	Chelsea.....	564	416	140.4	34.2	10.8	Pas.	22	675	.....	1892	Wilmington, Del.....	New London, Conn.
201850	K. L. J. C.	Ga. s.	Chelsea.....	98	87	112.0	23.0	5.4	Frt.	4	.....	1905	Pocomoke City, Md.....	Baltimore, Md.	
127346		St. s.	CHELTENHAM.....	113	77	84.3	19.0	9.2	Tow.	5	200	.....	1899	Philadelphia, Pa.....	Philadelphia, Pa.
208012		Ga. s.	Chema.....	13	8	45.5	11.0	4.3	Frt.	1	15	.....	1910	Seattle, Wash.....	Seattle, Wash.
126391	K. D. N. P.	St. s.	Cherokee.....	2,556	1,966	264.0	43.0	18.8	Pas.	45	1,293	.....	1886	Philadelphia, Pa.....	New York, N. Y.
126590		St. s.	Cherokee.....	1,177	636	208.7	35.2	13.9	Frt.	15	750	.....	1889	Marine City, Mich.....	Port Huron, Mich.
127229		Ga. s.	Cherokee.....	15	11	39.0	14.1	6.2	Fsh.	5	.....	1898	East Boothbay, Me.....	Gloucester, Mass.	
127720		Ga. s.	Cherokee.....	13	11	64.2	11.0	2.2	Pas.	1	.....	1902	Daytona, Fla.....	St. Augustine, Fla.	
127727	K. S. G. B.	St. y.	Cherokee.....	82	56	102.2	15.6	8.5	Yct.	9	.....	1903	New York, N. Y.....	New York, N. Y.	
207498		Ga. s.	Cherokee.....	13	11	44.0	14.3	4.3	Pas.	1	20	.....	1910	Rockaway Beach, N. Y.....	Patchogue, N. Y.
120246		*St. p.	Cherokee.....	741	609	179.2	40.2	7.0	Frt.	12	400	.....	1912	Oakland, Cal.....	San Francisco, Cal.
126247		St. s.	Chesapeake.....	316	261	132.8	24.1	8.0	Pas.	22	200	.....	1884	Baltimore, Md.....	Baltimore, Md.
127413	K. P. T. N.	St. s.	CHESAPEAKE.....	1,101	732	210.0	32.0	23.3	Frt.	17	950	.....	1900	Wilmington, Del.....	Do.
127757		St. s.	Chesapeake.....	145	83	125.0	19.6	8.5	Oys.	8	250	.....	1903	Baltimore, Md.....	Tappahannock, Va.
201320		*St. p.	Chesapeake.....	158	158	118.4	41.4	5.2	Fer.	3	150	.....	1904	Point Pleasant, W. Va.....	Cincinnati, Ohio.
204909		Ga. y.	Chesapeake.....	18	14	45.8	14.4	3.4	Yct.	4	.....	1906	Havre de Grace, Md.....	Philadelphia, Pa.	
4994		St. s.	Chester.....	80	60	85.0	19.4	7.0	Frt.	7	78	.....	1866	Chester, Pa.....	Do.
126510		St. s.	CHESTER.....	353	240	150.0	33.9	5.4	Pas.	22	754	.....	1888	Dubuque, Iowa.....	Kansas City, Mo.
127201		*St. p.	Chester.....	130	98	101.0	20.0	3.8	Pas.	4	.....	1897	Portland, Ore.....	Portland, Ore.	
127620		St. s.	CHESTER.....	419	285	140.5	27.0	9.7	Frt.	9	400	.....	1902	Chester, Pa.....	Philadelphia, Pa.
202983		Ga. s.	Chester.....	8	6	42.7	9.4	3.6	Pas.	2	30	.....	1904	Chicago, Ill.....	Chicago, Ill.
204938		St. s.	CHESTER.....	263	179	100.2	30.4	11.4	Frt.	5	350	.....	1908	Port Richmond, N. Y.....	New York, N. Y.
205120		*Ga. p.	Chester.....	7	7	46.8	12.3	2.1	Tow.	2	.....	1908	Ironton, Ohio.....	Cincinnati, Ohio.	
210364		*Ga. p.	Chester.....	9	9	46.3	9.4	2.6	Prs.	2	20	.....	1912	Tyrone, Ky.....	Louisville, Ky.
207547		Ga. s.	Chester A.....	17	9	43.7	15.4	5.6	Fsh.	2	24	.....	1910	Eastport, Me.....	Eastport, Me.

1 Formerly st. s. S. S. Ramage.  
 2 Formerly st. s. Cheboygan.

3 Formerly \*st. p. Megiddo.  
 4 Formerly st. s. John G. McCullough.

5 Formerly \*st. p. Cherokee.  
 † Composite.



## MERCHANT STEAM VESSELS OF THE UNITED STATES—Continued.

Official No.	Signal letters.	Rig.	Name of vessel.	Gross tonnage.	Net tonnage.	Length.	Breadth.	Depth.	Service.	Crew.	Indicated horsepower.	When built.	Where built.	Home port (where permanent document issues).
210707		Ga. s.	Chester L.	11	7	34.9	10.8	4.3	Fsh.	1	36	1910	Toledo, Ohio.	Detroit, Mich.
204526		St. s.	<sup>1</sup> CHESTER A. CONGDON	6,530	4,843	532.0	54.2	26.5	Frt.	19	.....	1907	South Chicago, Ill.	Duluth, Minn.
201845		Ga. s.	Chester A. Kennedy	19	13	41.4	14.6	7.6	Fsh.	2	.....	1905	Portland, Me.	Portland, Me.
127370		St. s.	CHESTER W. CHAPIN. <sup>⊙</sup>	2,868	1,822	312.0	64.0	16.9	Pas.	82	4,200	1899	Sparrow Point, Md.	New London, Conn.
126409	KD.Q.C.	Ga. s.	Chetco	103	98	83.6	27.4	7.2	Frt.	3	.....	1887	Benicia, Cal.	San Francisco, Cal.
127535		Ga. y.	Chetolah	8	74	61.2	22.3	5.1	Yct.	2	.....	1901	Clinton, Conn.	New York, N. Y.
126165		Ga. s.	Chetowaik	78	7	32.0	13.0	3.3	Msc.	1	.....	1883	Bayport, N. Y.	Patchogue, N. Y.
201235		Ga. y.	Chic	10	6	45.0	11.3	4.4	Yct.	1	.....	1901	New York, N. Y.	Grand Haven, Mich.
80901		St. s.	<sup>2</sup> Chicago	78	12	81.4	18.2	7.0	Frb.	12	.....	1882	West Bay City, Mich.	Chicago, Ill.
125338		St. p.	Chicago <sup>⊙</sup>	740	589	205.1	30.0	12.0	Frt.	15	500	1874	Manitowoc, Wis.	Duluth, Minn.
126009		St. s.	Chicago	40	20	60.4	17.8	8.7	Tow.	8	.....	1882	Milwaukee, Wis.	Chicago, Ill.
126309		St. s.	Chicago	88	44	82.7	19.0	9.2	Tow.	7	.....	1885	Camden, N. J.	Baltimore, Md.
126077		Ga. s.	Chicago	11	11	45.8	10.9	3.8	Msc.	2	.....	1883	Chicago, Ill.	Mobile, Ala.
127509		St. s.	CHICAGO	1,334	907	193.3	46.0	15.3	Fer.	7	700	1901	Port Richmond, N. Y.	New York, N. Y.
127590		St. s.	CHICAGO	3,195	2,546	324.2	44.0	14.0	Frt.	21	1,612	1901	Buffalo, N. Y.	Buffalo, N. Y.
201884		Ga. s.	Chicago	9	8	52.1	10.3	2.3	Pas.	1	.....	1902	Manitowoc, Wis.	Chicago, Ill.
202477		*Ga. p.	Chicago	10	5	52.0	10.8	2.5	Frt.	2	.....	1905	Grand Isle, La.	New Orleans, La.
204943		St. s.	CHICAGO <sup>⊙</sup>	419	129	139.0	24.6	15.6	Fsh.	50	600	1908	Seattle, Wash.	Chicago, Ill.
210353		Ga. s.	Chicago Harbor No. 1.	8	6	39.0	9.0	4.0	Pas.	2	50	1912	Chicago, Ill.	Do.
111112		St. s.	<sup>3</sup> Chicago Harbor No. 4.	19	13	46.2	13.7	5.6	Pas.	8	.....	1896	Saugatuck, Mich.	Do.
210669		Ga. s.	<sup>4</sup> Chicago Harbor No. 11.	12	8	35.6	10.5	5.8	Pas.	1	50	1912	Chicago, Ill.	Do.
130927		St. y.	Chichota	27	18	75.7	10.7	5.3	Yct.	6	.....	1901	Bristol, R. I.	New York, N. Y.
203023		Ga. s.	Chickaree	14	9	74.0	12.0	2.4	Pas.	1	.....	1906	Tacoma, Wash.	Pt. Townsend, Wash.
210031		Ga. s.	Chickawana	24	16	55.4	12.9	5.1	Pas.	1	30	1912	do.	Tacoma, Wash.
205687		*Ga. p.	Chicot	14	10	40.1	7.5	3.0	Tow.	1	25	1908	Patterson, La.	Brashear, La.
126749		Ga. s.	Chief	9	9	32.0	16.0	4.4	Pas.	1	.....	1891	Wilmington, Del.	New York, N. Y.
12748	KL.R.F.	St. s.	Chief	226	153	102.0	23.0	10.5	Tow.	5	600	1893	do.	Wilmington, Del.
127748		Ga. s.	Chief	14	10	49.5	11.5	3.6	Frt.	1	.....	1903	Astoria, Ore.	Astoria, Ore.
204896		Ga. s.	Chief	14	10	55.5	13.0	3.2	Pas.	2	.....	1907	Bellingham, Wash.	Pt. Townsend, Wash.
205526		Ga. s.	Chief	14	5	45.6	10.2	8.4	Tow.	2	40	1908	Orange, Tex.	Port Arthur, Tex.
207657		St. s.	Chief	34	19	59.0	16.6	6.4	Pas.	2	250	1910	Fairhaven, Cal.	Eureka, Cal.
208052		Ga. s.	Chief	14	9	56.0	13.0	3.7	Frt.	2	30	1911	St. Andrews, Fla.	Pensacola, Fla.
209235		St. s.	CHIEF WAWATAM	2,990	1,793	338.8	62.0	20.7	Fer.	30	4,500	1911	Toledo, Ohio.	Grand Haven, Mich.
127316		St. s.	Chignik	16	6	48.0	12.5	4.0	Tow.	2	.....	1902	San Francisco, Cal.	San Francisco, Cal.
127236	KN.J.B.	Ga. s.	Chignik	12	8	48.0	12.2	3.0	Frt.	1	50	1910	Astoria, Ore.	Astoria, Ore.
127078		St. y.	Chilhowee	95	64	110.0	16.4	9.8	Yct.	7	.....	1898	Baltimore, Md.	Baltimore, Md.
127522	KR.G.T.	St. s.	CHILL	2,584	1,845	320.5	42.0	21.8	Frt.	16	1,150	1895	Cleveland, Ohio.	Duluth, Minn.
127742		Ga. s.	Chilkat	172	98	115.5	24.0	10.5	Tow.	11	250	1901	San Francisco, Cal.	San Francisco, Cal.
206481		Ga. s.	Chilkoot	14	10	51.0	11.4	4.3	Frt.	1	.....	1903	Astoria, Ore.	Seattle, Wash.
202485		Ga. s.	Chilkoot	39	27	60.6	15.8	5.8	Ten.	4	75	1911	do.	Juneau, Alaska.
127262	KN.L.T.	*St. p.	Chilo	94	94	135.0	24.7	4.6	Pas.	18	.....	1905	Point Pleasant, W. Va.	Wheeling, W. Va.
126990		St. s.	<sup>5</sup> CHINA <sup>⊙</sup>	5,000	3,186	440.4	48.1	32.8	Pas.	163	5,500	1889	Govan, Scotland.	New York, N. Y.
127738		St. p.	Chinacotague	143	110	100.0	21.0	5.8	Frt.	3	90	1893	Wilmington, Del.	Philadelphia, Pa.
210339		*St. p.	Chinega	188	167	111.0	25.0	5.0	Frt.	4	125	1903	San Francisco, Cal.	San Francisco, Cal.
126542		Ga. s.	Chinina	12	8	35.8	10.0	4.2	Pas.	3	30	1910	Los Angeles, Cal.	Los Angeles, Cal.
127513		St. s.	Chinook	21	10	59.0	14.5	4.3	Fsh.	3	.....	1889	Astoria, Ore.	Seattle, Wash.
209246		Ga. s.	Chinook	10	8	45.6	11.3	3.0	Frt.	0	.....	1901	Warrenton, Ore.	Portland, Ore.
208343		Ga. s.	Chipmunk	10	9	24.7	8.9	3.5	Pas.	1	10	1908	Beaver Island, Mich.	Grand Haven, Mich.
206290		*St. p.	Chipola	50	50	93.6	21.6	3.7	Pas.	8	100	1911	Apalachicola, Fla.	Apalachicola, Fla.
211027		Ga. y.	Chipper	23	19	50.7	11.0	5.0	Yct.	2	30	1909	New York, N. Y.	Perth Amboy, N. J.
127440	KV.R.W.	Ga. y.	Chipper	38	26	54.4	13.0	5.9	Yct.	2	65	1913	do.	New York, N. Y.
200005		St. s.	CHIPPEWA <sup>⊙</sup>	996	677	200.0	34.4	19.8	Pas.	20	1,000	1900	Toledo, Ohio.	Pt. Townsend, Wash.
201920	KT.S.Q.	St. y.	Chippewa	34	23	84.0	12.5	6.8	Yct.	2	.....	1903	Albany, N. Y.	New York, N. Y.
206249		St. s.	CHIPPEWA	2,696	2,155	275.9	40.1	19.5	Frt.	27	5,000	1905	Philadelphia, Pa.	Do.
126649	KT.P.L.	St. p.	<sup>6</sup> Chippewa	452	285	198.0	28.0	10.0	Pas.	5	800	1884	Buffalo, N. Y.	Marquette, Mich.
210206		Ga. y.	Chiquita	17	11	44.2	13.7	7.4	Yct.	3	.....	1888	Boston, Mass.	Boston, Mass.
204344		Ga. y.	Chiquita	19	13	49.5	12.4	4.2	Yct.	0	60	1912	Port Clinton, Ohio	Detroit, Mich.
34323		Ga. s.	Chloe	21	14	60.5	15.3	4.4	Frt.	3	.....	1907	Jacksonville, Fla.	St. Augustine, Fla.
126874		Ga. s.	Chloepck No. 3.	45	24	72.0	18.0	5.6	Fsh.	2	.....	1899	Ballard, Wash.	Tyee, Alaska.
126903	KL.T.M.	St. s.	CHOCTAW	1,573	1,256	266.9	38.1	17.9	Frt.	12	764	1892	Cleveland, Ohio	Marquette, Mich.
127326		Ga. y.	Choctaw	19	18	44.7	14.4	6.6	Yct.	1	.....	1889	South Boston, Mass.	Perth Amboy, N. J.
204871		*St. p.	Choctaw	99	80	124.0	24.9	2.3	Pas.	18	.....	1899	Dardanelle, Ark.	Memphis, Tenn.
126161		St. s.	Chowan	44	44	85.0	24.8	4.6	Tow.	1	50	1908	Poplar Bluff, Mo.	Do.
4918		St. s.	Choptank	346	282	136.5	25.2	8.5	Pas.	23	225	1883	Baltimore, Md.	Baltimore, Md.
126362		Ga. s.	Christian Lloyd	33	18	63.0	16.0	6.0	Tow.	6	.....	1862	Philadelphia, Pa.	Norfolk, Va.
4943		Ga. s.	Christian D. Emson	10	9	35.6	12.6	3.8	Frt.	1	.....	1886	Milford, Del.	Do.
125777		Ga. s.	Christiana	56	53	67.3	22.6	5.5	Frt.	3	.....	1866	Keyport, N. J.	New York, N. Y.
127183		Ga. s.	Christiana Baird	5	5	20.0	11.4	2.9	Frt.	11	.....	1874	Staten Island, N. Y.	Norfolk, Va.
127362		St. s.	Christie	33	17	54.6	15.6	6.0	Tow.	3	.....	1879	Camden, N. J.	Newark, N. J.
127686		Ga. s.	Christie	9	6	37.8	9.0	4.0	Tow.	1	.....	1899	South Boston, Mass.	Boston, Mass.
81265		St. s.	Christie A. Cox	35	16	56.1	17.5	7.0	Fsh.	1	.....	1902	East Boothbay, Me.	Rockland, Me.
135989		St. s.	Christine	33	16	59.7	15.8	7.1	Tow.	4	.....	1890	Athens, N. Y.	Newark, N. J.
		Ga. y.	<sup>7</sup> Christine	23	21	49.9	11.0	5.0	Yct.	2	40	1888	Middletown, Conn.	New York, N. Y.

<sup>1</sup> Formerly st. s. Salt Lake City.  
<sup>2</sup> Formerly st. s. W. H. Alley.  
<sup>3</sup> Formerly st. s. R. P. Easton.  
<sup>4</sup> Formerly st. y. Niagara III.

<sup>5</sup> Formerly (a) British st. s. China.  
<sup>6</sup> Formerly (b) Hawaiian st. s. China.  
<sup>7</sup> Formerly U. S. R. C. st. p. Fessenden.  
<sup>8</sup> Formerly st. s. Pallas.

<sup>9</sup> Formerly st. s. Wm. H. Walker.  
<sup>10</sup> Formerly st. y. (a) Engineer.  
<sup>11</sup> Formerly st. y. (b) Florence.

MERCHANT STEAM VESSELS OF THE UNITED STATES—Continued.

Official No.	Signal letters.	Rig.	Name of vessel.	Gross tonnage.	Net tonnage.	Length.	Breadth.	Depth.	Service.	Crew.	Indicated horsepower.	When built.	Where built.	Home port (when permanent document issues).
						Feet.	Feet.	Feet.						
127725		Ga. s.	Christna B.....	9	6	33.0	13.5	3.5	Frt.	1	.....	1903	West Berkeley, Cal.....	San Francisco, Cal.
120524		Ga. s.	*Christopher.....	13	9	43.0	11.2	4.5	Fsh.	2	.....	1888	Brewer, Me.....	Machias, Me.
127583		St. s.	CHRISTOPHER.....	4,200	3,137	410.0	48.0	24.0	Frt.	26	1,500	1901	West Superior, Wis.....	Chicago, Ill.
126888		Ga. s.	Christopher Columbus.....	7	6	34.0	9.6	3.7	Flt.	1	.....	1892	Gloucester, Mass.....	Providence, R. I.
126652		St. s.	CHRISTOPHER COLUMBUS.....	1,511	945	362.0	42.0	24.0	Fas.	25	2,800	1893	Superior, Wis.....	Duluth, Minn.
127285		St. s.	Christopher Columbus.....	41	19	75.0	18.5	7.0	Fsh.	3	.....	1898	San Francisco, Cal.....	San Francisco, Cal.
4579	II. D. S. B.	St. p.	Chrystenah.....	571	417	196.5	30.2	9.3	Fas.	17	1,015	1896	Nyaack, N. Y.....	New York, N. Y.
202414	K. V. B. Q.	St. y.	CIGARETTE.....	99	67	125.3	14.8	8.7	Yct.	10	85	1905	Boston, Mass.....	Boston, Mass.
126029		St. s.	Cimbria.....	275	187	116.7	30.0	7.6	Fas.	12	250	1892	Brewer, Me.....	New York, N. Y.
207524		Ga. s.	Cinara.....	26	18	53.7	14.7	4.5	Fsh.	2	40	1910	Anacortes, Wash.....	Pt. Townsend, Wash.
127745		Ga. s.	Cinchona.....	7	3	34.7	11.6	5.7	Fas.	2	.....	1903	Bristol, Me.....	Damariscotta, Me.
126803		St. s.	CINCINNATI.....	1,255	927	193.2	46.5	15.4	Fer.	10	650	1891	Elizabeth, N. J.....	New York, N. Y.
207651		St. s.	CINCINNATI.....	47	32	61.0	16.0	8.0	Fsh.	12	65	1910	Lorain, Ohio.....	Chicago, Ill.
126351		Ga. s.	Cinderella.....	28	27	65.0	16.0	7.0	Fas.	1	.....	1886	Pottery Beach, N. Y.....	Elizabeth City, N. C.
127611		St. s.	CINDERELLA.....	196	113	133.6	28.0	8.5	Frt.	10	350	1896	Elizabeth, N. J.....	New York, N. Y.
63030	K. P. V. B.	Ga. y.	Circe.....	18	15	43.0	15.0	5.2	Fct.	1	.....	1900	Tottenville, N. Y.....	Do.
205596		*Ga. s.	Circes.....	8	8	27.8	8.1	2.9	Fas.	1	.....	1908	Atlantic City, N. J.....	Somers Point, N. J.
204947		Ga. p.	Circle A.....	13	13	55.5	10.0	2.0	Tow.	2	20	1908	Madison, Ind.....	Louisville, Ky.
203210		Ga. s.	Cirkvenica.....	18	12	40.6	12.8	4.4	Fsh.	6	.....	1910	Seattle, Wash.....	Seattle, Wash.
210555		Ga. s.	Cisco.....	10	6	28.7	12.8	4.7	Fsh.	4	16	1912	.....	Do.
126787		St. s.	CISCO.....	15	8	44.7	12.8	4.7	Fsh.	3	.....	1891	Cleveland, Ohio.....	Cleveland, Ohio.
208123		St. p.	City Ice Boat No. 1.....	351	239	177.3	26.0	12.3	Ice.	22	1,500	1866	Philadelphia, Pa.....	Philadelphia, Pa.
208124		St. p.	City Ice Boat No. 2.....	471	296	185.7	34.2	12.5	Ice.	22	1,800	1868	.....	Do.
91867		St. s.	*City Point.....	141	96	78.7	24.2	7.1	Oya.	8	.....	1886	Stratford, Conn.....	Bridgesport, Conn.
204866		St. s.	City Point.....	18	12	56.4	13.8	4.0	Fas.	1	60	1900	Waltham, Mass.....	Boston, Mass.
127557		*St. p.	City St. Joseph.....	182	182	102.0	36.0	4.6	Frt.	31	438	1907	St. Joseph, Mo.....	Memphis, Tenn.
204401		Ga. s.	City Two Harbors.....	15	7	49.5	12.6	4.6	Frt.	2	.....	1907	Two Harbors, Minn.....	Duluth, Minn.
126874		St. p.	*CITY OF ALPENA II.....	1,735	1,282	266.3	52.8	13.4	Fas.	85	2,400	1893	Wyandotte, Mich.....	Detroit, Mich.
206462		Ga. s.	City of Anacortes.....	23	15	59.8	12.2	3.5	Fas.	1	65	1909	Decatur, Wash.....	Pt. Townsend, Wash.
201103	K. T. F. N.	St. s.	CITY OF ATLANTA.....	5,433	4,111	377.5	49.0	15.8	Fas.	64	5,000	1904	Chester, Pa.....	Savannah, Ga.
125868	J. V. B. F.	St. s.	City of Augusta.....	2,869	1,920	302.0	40.2	17.0	Fas.	44	2,400	1880	.....	Do.
202891		*St. p.	City of Augusta.....	330	252	150.0	31.3	16.2	Fas.	12	300	1906	Boston, Mass.....	Boston, Mass.
208378		St. s.	CITY OF BALTIMORE.....	2,379	1,617	297.5	46.5	16.2	Fas.	53	2,750	1911	Sparrow Point, Md.....	Baltimore, Md.
127029	L. B. T. G.	St. p.	City of Bangor.....	1,601	1,113	277.0	38.0	14.2	Fas.	99	1,600	1894	West Bay City, Mich.....	Duluth, Minn.
127131	K. L. W. N.	St. s.	CITY OF BANGOR.....	4,202	3,058	445.5	44.8	23.0	Frt.	20	1,235	1896	Beardstown, Ill.....	St. Louis, Mo.
204332		*St. p.	City of Beardstown.....	52	52	92.5	16.0	3.8	Tow.	5	.....	1907	Beardstown, Ill.....	Chicago, Ill.
200619		St. p.	CITY OF BENTON HARBOR.....	1,286	811	251.8	36.5	14.4	Fas.	42	3,000	1904	Toledo, Ohio.....	Chicago, Ill.
126717		St. s.	City of Berlin.....	2,051	1,711	298.0	41.0	21.0	Frt.	16	1,250	1891	West Bay City, Mich.....	Detroit, Mich.
210822		*Ga. p.	City of Birmingham No. 2.....	11	11	63.5	12.9	2.9	Fas.	2	10	1912	Paducah, Ky.....	Paducah, Ky.
209678		Ga. s.	City of Blaine.....	39	26	55.9	13.3	6.4	Fas.	2	20	1912	Blaine, Wash.....	Pt. Townsend, Wash.
200689		St. s.	City of Bluffton.....	48	30	70.3	17.3	4.9	Fas.	5	.....	1904	Fritchardville, S. C.....	Norfolk, Va.
125791		St. p.	City of Boston.....	487	243	148.5	29.0	12.2	Fer.	4	666	1880	Boston, Mass.....	Boston, Mass.
205153		St. s.	*City of Bothell.....	43	29	66.5	15.0	3.6	Fas.	2	110	1908	Seattle, Wash.....	Pt. Townsend, Wash.
140644		St. s.	*City of Boyne.....	121	82	87.8	19.7	7.8	Fas.	3	45	1883	Grand Haven, Mich.....	Grand Haven, Mich.
126396		St. p.	City of Brockton.....	2,771	1,911	271.2	43.4	15.1	Frt.	33	2,250	1886	Chelsea, Mass.....	Fall River, Mass.
127132		St. p.	CITY OF BUFFALO.....	2,940	1,604	340.3	43.7	17.0	Fas.	96	5,500	1896	Wyandotte, Mich.....	Cleveland, Ohio.
210558		*St. p.	City of Cairo.....	73	73	117.0	27.4	3.4	Fer.	4	100	1912	Jeffersonville, Ind.....	Cairo, Ill.
126966		St. p.	City of Camden.....	299	299	175.0	35.0	5.0	Fas.	37	.....	1883	.....	Do.
126844		St. p.	City of Carrabelle.....	12	6	41.2	12.7	4.8	Tow.	4	.....	1872	Carrabelle, Fla.....	Apalachicola, Fla.
208530		*St. p.	City of Chamolis.....	9	9	41.0	11.3	3.1	Fer.	2	10	1907	Ossage City, Mo.....	St. Louis, Mo.
127400		*St. p.	City of Charleston.....	92	92	107.9	23.3	3.0	Tow.	8	.....	1900	Charleston, Tenn.....	Chattanooga, Tenn.
157279		St. p.	*City of Cheboygan.....	247	163	98.0	20.9	10.0	Fas.	13	425	1890	Cleveland, Ohio.....	Grand Haven, Mich.
125256		St. p.	City of Chelsea.....	504	258	148.0	29.0	9.8	Fer.	8	625	1874	Wilmington, Del.....	Boston, Mass.
126493		St. s.	City of Chester.....	611	327	185.5	28.0	9.0	Fas.	12	950	1888	.....	Wilmington, Del.
126627		St. p.	CITY OF CHICAGO.....	1,439	1,012	254.0	34.0	13.6	Fas.	40	1,200	1890	West Bay City, Mich.....	Chicago, Ill.
127325		St. p.	City of Cincinnati.....	816	645	300.0	38.0	6.0	Fas.	29	1,890	1899	Jeffersonville, Ind.....	Cincinnati, Ohio.
210333		*Ga. p.	City of Clarksville.....	6	6	44.3	9.0	2.8	Fas.	2	20	1912	Newport, Ky.....	Do.
204080		St. p.	*CITY OF CLEVELAND III.....	4,568	2,403	390.0	54.2	22.3	Fas.	146	6,000	1907	Wyandotte, Mich.....	Detroit, Mich.
202271		*St. p.	City of Columbia.....	189	127	126.0	29.2	6.0	Frt.	10	.....	1905	Columbia, S. C.....	Georgetown, S. C.
200640	K. T. B. S.	St. s.	*CITY OF COLUMBUS.....	5,433	4,111	377.5	49.0	15.8	Fas.	61	5,000	1904	Chester, Pa.....	Savannah, Ga.
126546		St. p.	*CITY OF DETROIT II.....	1,919	1,454	286.6	40.8	14.0	Fas.	75	2,800	1889	Wyandotte, Mich.....	Detroit, Mich.
209571		St. p.	*CITY OF DETROIT III.....	6,061	3,328	455.8	55.5	22.5	Fas.	85	9,000	1912	.....	Do.
208465		*Ga. p.	City of Doniphan.....	10	10	54.0	14.0	2.2	Fas.	2	12	1911	Doniphan, Mo.....	Memphis, Tenn.
136822		St. s.	*City of Dover.....	187	102	114.6	21.0	6.0	Fas.	12	190	1900	Milford, Del.....	Wilmington, Del.
127242		St. p.	*CITY OF ERIE.....	2,498	1,280	316.0	44.0	19.0	Fas.	100	2,200	1898	Wyandotte, Mich.....	Cleveland, Ohio.
209923		*St. p.	City of Eufaula.....	216	216	161.0	34.7	4.9	Fas.	20	225	1912	Apalachicola, Fla.....	Apalachicola, Fla.
127330		St. p.	City of Eugene.....	347	222	141.0	27.5	4.5	Fas.	9	.....	1899	Eugene, Oreg.....	Portland, Oreg.
126976		Ga. s.	City of Everett.....	8	8	31.1	11.1	5.8	Fah.	4	.....	1893	Waldoboro, Me.....	Gloucester, Mass.
127055	K. M. C. Q.	St. s.	*CITY OF EVERETT.....	2,595	1,639	346.0	42.1	22.9	Oil	26	2,300	1894	Everett, Wash.....	New York, N. Y.
127487		St. s.	City of Everett.....	212	111	134.0	21.0	6.8	Fas.	19	323	1900	.....	Pt. Townsend, Wash.
126088		St. p.	City of Fall River.....	2,533	1,722	262.0	42.4	17.3	Frt.	35	2,000	1883	Chelsea, Mass.....	Fall River, Mass.

1 Formerly st. s. C. P. Conners.  
 2 Formerly st. s. Mikado.  
 3 Formerly st. p. City of Alpena.  
 4 Formerly st. s. May Blossom.

5 Formerly st. s. Lou A. Cummings.  
 6 Formerly st. s. Duluth.  
 7 Formerly st. p. City of Cleveland.

8 Formerly st. p. City of Detroit.  
 9 Emma Rees.  
 10 Caroline.

MERCHANT STEAM VESSELS OF THE UNITED STATES—Continued.

Official No.	Signal letters.	Rig.	Name of vessel.	Gross tonnage.	Net tonnage.	Length.	Breadth.	Depth.	Service.	Crew.	Indicated horsepower.	When built.	Where built.	Home port (where permanent document issues).
127675	K.B.L.V.	*St. p.	CITY OF FAYETTEVILLE.	149	98	125.0	24.3	5.3	Pas.	16	300	1902	Jacksonville, Fla.	Wilmington, N. C.
126139		St. s.	City of Gloucester.	560	395	142.5	28.0	11.6	Pas.	22	500	1883	Brooklyn, N. Y.	Boston, Mass.
210065		St. s.	CITY OF GRAND RAPIDS.	3,061	1,572	291.0	48.0	27.0	Pas.	75	4,000	1912	Cleveland, Ohio.	Chicago, Ill.
127467	L.C.K.F.	*St. p.	City of Hawkinsville.	175	114	132.0	28.4	4.0	Frt.	10	.....	1896	Abbeville, Ga.	Cedar Keys, Fla.
127081		*St. p.	City of Huntington.	53	58	84.3	26.8	3.6	Fer.	3	.....	1900	Middleport, Ohio.	Wheeling, W. Va.
126725		St. p.	City of Jacksonville.	459	395	160.5	32.5	6.3	Fer.	31	300	1882	Wilmington, Del.	New York, N. Y.
126259	K.L.W.V.	St. p.	City of Jeffersonville.	161	161	150.0	34.0	6.3	Fer.	5	547	1891	Jeffersonville, Ind.	Louisville, Ky.
209954		Ga. s.	City of Key West.	13	9	41.3	14.3	3.5	Tow.	25	.....	1884	Key West, Fla.	St. Augustine, Fla.
126731		St. s.	City of Lewes.	254	125	136.0	23.7	11.3	Frt.	25	485	1891	Milford, Del.	Wilmington, Del.
203193	K.S.L.D.	St. s.	City of London.	2,005	1,075	297.0	41.0	20.5	Frt.	16	900	1891	West Bay City, Mich.	Chicago, Ill.
127023		Ga. y.	City of Long Beach.	258	191	128.1	21.3	8.6	Yct.	6	400	1896	Terminal Island, Cal.	Port Angeles, Wash.
127033		St. s.	City of Louisville.	1,691	1,141	301.0	42.7	7.0	Pas.	91	2,254	1894	Jeffersonville, Ind.	Cincinnati, Ohio.
126684	K.R.P.Q.	St. s.	CITY OF LOWELL.	2,975	1,877	322.3	49.7	10.9	Fer.	32	4,500	1894	Bath, Me.	New London, Conn.
126988		*St. p.	City of Lynn.	1,749	1,277	265.0	69.2	13.4	Pas.	85	2,400	1893	Wyandotte, Mich.	Boston, Mass.
127550		St. s.	CITY OF MACON.	5,311	3,996	377.5	49.0	15.8	Pas.	55	5,000	1903	Chester, Pa.	Detroit, Mich.
126039	L.B.R.C.	St. p.	City of Malden.	487	343	150.6	29.1	12.0	Fer.	4	666	1882	South Seattle, Wash.	Savannah, Ga.
200755		Ga. s.	City of Manette.	9	6	45.6	10.6	3.2	Fer.	1	.....	1904	Manitowoc, Wis.	Boston, Mass.
126614		St. s.	City of Marquette.	341	205	114.2	25.3	9.1	Pas.	10	268	1890	West Bay City, Mich.	Port Townsend, Wash.
127640	L.B.T.M.	St. s.	CITY OF MARIETTA.	5,252	3,631	377.5	49.0	15.8	Pas.	60	5,000	1902	Chester, Pa.	Milwaukee, Wis.
202913		St. s.	City of Memphis.	264	179	127.3	26.0	7.0	Pas.	19	350	1906	Milford, Del.	Savannah, Ga.
127294		*St. p.	City of Mobile.	209	209	176.0	34.0	4.2	Pas.	50	168	1898	Mobile, Ala.	New York, N. Y.
201942	H.D.W.K.	*St. p.	City of Mobile.	52	48	80.5	16.5	4.0	Tow.	10	60	1905	Le Chaire, Iowa.	Mobile, Ala.
208644		Ga. p.	City of Mondak.	64	64	93.3	27.7	3.5	Fer.	2	60	1909	Mondak, Mont.	St. Louis, Mo.
207362		St. s.	CITY OF MONTGOMERY.	5,425	4,025	371.6	49.7	15.4	Pas.	74	2,300	1910	Newport News, Va.	Pembina, N. Dak.
126213	L.B.T.M.	St. s.	City of Mt. Clemens.	132	97	106.5	23.3	7.5	Frt.	7	300	1884	Mount Clemens, Mich.	Savannah, Ga.
126899		St. s.	City of Naples.	2,340	1,973	301.0	42.5	22.8	Frt.	16	1,100	1892	West Bay City, Mich.	Toledo, Ohio.
127493		Ga. s.	City of Naples.	20	14	49.3	12.8	4.7	Tow.	5	.....	1900	Marco, Fla.	Chicago, Ill.
126338	J.N.T.F.	*St. p.	City of Navoo.	56	56	89.0	21.0	3.6	Fer.	3	.....	1885	Rock Island, Ill.	Mobile, Ala.
125408		St. s.	City of New Baltimore.	111	76	94.0	20.0	6.0	Tow.	8	.....	1875	Marine City, Mich.	Burlington, Iowa.
125736		St. p.	City of Newburgh.	418	301	133.0	29.5	10.8	Fer.	5	600	1879	Newburgh, N. Y.	Milwaukee, Wis.
5033	J.B.W.K.	St. p.	City of Newport.	561	498	177.5	28.5	8.8	Pas.	12	750	1863	New York, N. Y.	Albany, N. Y.
201500		Ga. p.	City of Niobrara.	23	23	60.0	18.0	3.0	Fer.	1	38	1912	Niobrara, Nebr.	Providence, R. I.
208414		St. s.	CITY OF NORFOLK.	2,379	1,617	297.5	46.5	16.2	Pas.	53	2,750	1911	Sparrow Point, Md.	Sioux City, Iowa.
209614	K.M.V.T.	Ga. s.	City of Ocala.	13	10	37.6	13.4	3.5	Pas.	1	40	1912	Silver Springs, Fla.	Baltimore, Md.
127272		St. s.	City of Olympia.	51	29	56.4	16.9	7.0	Tow.	4	.....	1898	Olympia, Wash.	Jacksonville, Fla.
125204		St. s.	City of Panama.	1,490	1,046	250.0	36.0	20.2	Pas.	40	800	1873	Chester, Pa.	Pt. Townsend, Wash.
125664	K.M.V.T.	St. s.	City of Para.	3,532	2,504	345.0	38.6	19.9	Pas.	69	2,600	1878	.....	New York, N. Y.
126722		St. s.	City of Paris.	2,062	1,714	298.0	41.0	21.0	Frt.	16	1,000	1891	West Bay City, Mich.	Do.
141014		*St. p.	City of Parkersburg.	218	218	161.0	34.4	5.0	Pas.	15	744	1899	Harmar, Ohio.	Port Huron, Mich.
125488	J.V.R.N.	St. s.	City of Perkins.	95	67	99.2	17.4	6.9	Frt.	4	.....	1875	Chicago, Ill.	Pittsburgh, Pa.
126858		*St. p.	City of Peoria.	113	113	127.2	26.0	5.0	Pas.	12	450	1892	Jeffersonville, Ind.	Peoria, Ill.
127166		St. s.	City of Philadelphia.	542	409	140.0	26.7	10.0	Pas.	14	350	1896	Wilmington, Del.	Do.
207201	K.Q.W.G.	Ga. s.	CITY OF PHILADELPHIA.	749	435	192.9	32.0	11.8	Pas.	24	1,250	1910	.....	Boston, Mass.
208678		*Ga. p.	City of Platte.	13	13	44.0	20.0	2.5	Fer.	1	15	1911	Snake Creek Landing, N. Dak.	Wilmington, Del.
206437		Ga. s.	City of Port Orchard.	23	16	64.7	16.1	3.2	Pas.	1	32	1908	Port Orchard, Wash.	St. Louis, Mo.
136507	L.B.K.R.	St. p.	City of Portsmouth.	457	308	145.0	30.0	10.0	Fer.	4	600	1888	Wilmington, Del.	Seattle, Wash.
125979		St. s.	City of Puebla.	2,623	1,712	320.6	38.6	16.6	Pas.	81	2,300	1881	Philadelphia, Pa.	Norfolk, Va.
126580		St. p.	City of Reading.	576	445	145.0	30.1	11.0	Fer.	5	1,000	1889	Wilmington, Del.	New York, N. Y.
127545	L.B.K.R.	St. p.	City of Rockland.	1,696	1,026	274.3	38.5	14.4	Pas.	80	1,600	1901	East Boston, Mass.	Camden, N. J.
125914		St. s.	City of Rome.	1,908	1,594	268.2	40.2	20.3	Frt.	16	500	1881	Cleveland, Ohio.	Boston, Mass.
126218		Ga. s.	City of Rome.	8	8	41.3	13.6	3.4	Oys.	1	.....	1884	New Orleans, La.	Cleveland, Ohio.
126333	K.W.G.Q.	St. p.	CITY OF ST. IGNACE.	1,923	1,324	272.0	40.6	14.6	Pas.	75	2,500	1886	Wyandotte, Mich.	Brashear, La.
207363		St. s.	CITY OF ST. LOUIS.	5,425	4,025	371.6	49.7	15.4	Pas.	70	2,300	1910	Newport News, Va.	Detroit, Mich.
205575		Ga. p.	City of St. Mary.	14	14	50.4	16.0	2.6	Fer.	2	15	1908	St. Marys, Mo.	Savannah, Ga.
127458	K.H.L.J.	St. s.	City of Salem.	195	137	104.0	23.5	9.0	Frt.	9	125	1900	Wilmington, Del.	St. Louis, Mo.
209390		Ga. s.	City of Saltito.	8	6	53.4	7.6	2.7	Pas.	1	24	1911	Clifton, Tenn.	Camden, N. J.
206321		St. s.	City of Sarasota.	126	75	76.2	20.0	4.0	Pas.	7	85	1911	Tampa, Fla.	Nashville, Tenn.
127672	K.C.P.L.	*St. p.	City of Savannah.	293	293	200.0	36.0	6.0	Pas.	45	410	1902	Jeffersonville, Ind.	Tampa, Fla.
204437		St. s.	CITY OF SAVANNAH.	5,654	4,379	381.5	49.0	15.8	Pas.	47	5,000	1907	Chester, Pa.	St. Louis, Mo.
126536		St. p.	City of Seattle.	272	186	121.5	33.2	8.6	Fer.	9	270	1888	Portland, Oreg.	Savannah, Ga.
126635	J.R.M.P.	St. s.	City of Seattle.	1,411	767	244.6	40.0	15.0	Pas.	59	2,500	1890	Philadelphia, Pa.	Seattle, Wash.
127066		*St. p.	City of Shelton.	190	138	99.8	20.5	6.0	Pas.	10	300	1895	Shelton, Wash.	New York, N. Y.
204946		St. p.	City of Shreveport.	176	176	164.0	30.3	4.0	Pas.	28	200	1908	Bon Secour, Ala.	Tacoma, Wash.
211159	K.C.P.L.	Ga. p.	City of Sidney.	25	25	45.2	20.8	3.6	Fer.	1	30	1912	Sidney, Mont.	New Orleans, La.
127731		St. s.	CITY OF SOUTH HAVEN.	1,719	1,169	247.7	40.3	21.7	Fer.	66	2,000	1903	Toledo, Ohio.	Great Falls, Mont.
201021		Ga. p.	City of Springfield.	24	24	70.0	21.0	3.0	Fer.	3	.....	1904	Springfield, S. Dak.	Grand Haven, Mich.
203910	K.C.P.L.	St. s.	City of Stamford.	427	260	140.8	35.6	9.8	Frt.	13	450	1907	Kennebunkport, Me.	Sioux City, Iowa.
125470		St. s.	City of Sydney.	3,016	1,965	330.0	40.2	20.5	Pas.	67	2,750	1875	Chester, Pa.	New York, N. Y.
161576		St. s.	City of Tampa.	125	61	91.3	20.0	3.0	Pas.	5	80	1887	Mason City, W. Va.	Do.
128875	K.C.P.L.	Ga. p.	City of Taunton.	2,881	1,998	283.0	43.0	18.2	Frt.	40	2,800	1892	Chelsea, Mass.	Pensacola, Fla.
201757		Ga. p.	City of Terre Haute.	14	11	68.0	12.6	1.5	Pas.	13	16	1905	Terre Haute, Ind.	Fall River, Mass.
126733		St. p.	CITY OF TOLEDO.	698	389	192.0	31.7	12.8	Pas.	40	1,350	1891	Toledo, Ohio.	St. Louis, Mo.
126241	St. s.	City of Topeka.	1,067	746	216.0	35.2	18.0	Pas.	54	800	1884	Chester, Pa.	Detroit, Mich.	

\* Formerly st. p. City of Mackinac.  
 \* Formerly st. p. Liberty.

\* Formerly st. s. City of Henry.  
 \* Formerly st. p. City of Cleveland.

\* Formerly\* st. p. Lucille.  
 \* Formerly st. s. Volunteer.

## MERCHANT STEAM VESSELS OF THE UNITED STATES—Continued.

Official No.	Signal letters.	Rig.	Name of vessel.	Gross tonnage.	Net tonnage.	Length.	Breadth.	Depth.	Service.	Crew.	Indicated horsepower.	When built.	Where built.	Home port (where permanent document issues).
5928		St. s.	City of Traverse.....	1,153	925	214.5	33.2	12.8	Frt.	14	650	1871	Cleveland, Ohio.	Chicago, Ill.
204015		St. p.	City of Vancouver.....	460	398	142.2	34.7	8.5	Fer.	9	300	1909	St. Johns, Ore.	Portland, Ore.
145113		St. s.	City of Watervliet.....	39	22	51.5	15.0	6.5	Fer.	2	80	1875	Lansingburg, N. Y.	Albany, N. Y.
207202		St. s.	CITY OF WILMINGTON.....	749	435	192.9	32.0	11.8	Pas.	24	1,250	1910	Wilmington, Del.	Wilmington, Del.
125941	J. V. L. M.	St. p.	City of Worcester.....	2,489	1,921	328.0	46.0	14.5	Pas.	75	2,500	1881	.....do.	New York, N. Y.
126245		St. s.	City of Yonkers.....	170	115	107.0	28.6	8.8	Frt.	6	250	1884	Athens, N. Y.	New London, Conn.
125662		St. p.	City of the Straits.....	1,094	811	234.0	36.0	13.0	Pas.	60	1,800	1878	Wyandotte, Mich.	Detroit, Mich.
211077		Ga. s.	Clahowya.....	9	6	30.3	9.6	5.4	Frt.	1	10	1913	Capeville, Wash.	Pt. Townsend, Wash.
125822		Ga. s.	Clair.....	11	10	38.5	13.5	3.7	Pas.	1	10	1880	Glenwood, N. Y.	New York, N. Y.
203674		Ga. s.	Clair.....	21	14	54.2	14.3	3.6	Fsh.	2	10	1906	Marco, Fla.	Key West, Fla.
127722		Ga. s.	Claro.....	14	10	54.6	11.5	3.6	Pas.	1	10	1902	Astoria, Ore.	Pt. Townsend, Wash.
203913		Ga. s.	Clam.....	12	8	35.0	10.5	4.5	Pas.	1	10	1907	Tacoma, Wash.	Seattle, Wash.
5812		Ga. s.	Clara.....	10	9	41.7	13.5	3.2	Frt.	1	10	1868	Bayou Black, La.	Newark, Tex.
5940		Ga. s.	Clara.....	15	14	40.0	16.5	4.2	Frt.	2	10	1871	Port Washington, N. Y.	Newark, N. Y.
125594		St. s.	Clara.....	75	40	78.5	23.0	7.1	Frt.	6	1877	Tottenville, N. Y.	New York, N. Y.	
125953		Ga. s.	Clara.....	7	6	26.0	12.4	3.6	Pas.	1	10	1877	City Island, N. Y.	Newark, N. Y.
126008		Ga. s.	Clara.....	5	5	28.1	12.6	2.8	Msc.	1	10	1881	Patchogue, N. Y.	Patchogue, N. Y.
126411	K. G. W. J.	St. y.	Clara.....	45	22	90.6	11.4	7.3	Yct.	4	1887	Bristol, R. I.	New York, N. Y.	
126459		Ga. s.	Clara.....	5	5	24.1	10.5	3.7	Msc.	0	10	1871	Tisbury, Mass.	New Bedford, Mass.
127536		St. y.	Clara.....	21	10	60.0	12.0	5.1	Yct.	3	1899	Ithaca, N. Y.	Oswego, N. Y.	
127593		Ga. s.	Clara.....	6	5	27.7	9.0	2.5	Tow.	1	10	1899	Whatecom, Wash.	Pt. Townsend, Wash.
127636		St. s.	Clara.....	24	16	47.0	14.2	6.0	Tow.	3	10	1902	Bordentown, N. J.	Philadelphia, Pa.
200784		Ga. s.	Clara.....	8	6	32.2	9.4	3.3	Pas.	1	10	1904	Astoria, Ore.	Unalaska, Alaska.
204785		Ga. s.	Clara.....	19	13	50.0	15.8	5.1	Fsh.	6	20	1907	Atlantic City, N. J.	Somers Point, N. J.
204384		Ga. s.	Clara.....	9	6	32.8	9.5	3.7	Pas.	0	16	1909	Tacoma, Wash.	Tacoma, Wash.
207055		Ga. s.	Clara.....	10	9	30.0	9.1	3.5	Fsh.	2	20	1908	Traverse City, Mich.	Grand Haven, Mich.
208303		Ga. p.	Clara.....	20	8	40.7	10.1	2.8	Frt.	1	20	1908	Beardstown, Ill.	St. Louis, Mo.
208883		Ga. s.	Clara.....	19	13	46.0	12.3	5.5	Fsh.	7	27	1912	Anacortes, Wash.	Pt. Townsend, Wash.
211381		Ga. s.	Clara.....	7	5	32.5	9.7	3.0	Fsh.	5	12	1913	Seattle, Wash.	Seattle, Wash.
136770		St. s.	Clara B.....	53	36	65.6	16.2	8.0	Fsh.	5	10	1899	Vermilion, Ohio.	Grand Haven, Mich.
205525		Ga. y.	Clara B.....	16	12	38.7	10.8	4.4	Yct.	1	20	1907	Ocean City, N. J.	Somers Point, N. J.
208657		Ga. s.	Clara B.....	15	13	45.6	9.2	3.0	Pas.	1	25	1910	St. Johns, Ore.	Portland, Ore.
209011		Ga. s.	Clara B.....	13	9	41.0	11.0	6.0	Pas.	1	20	1910	Stockholm, Wis.	Dubuque, Iowa.
126664		Ga. s.	Clara Bradon.....	11	10	38.4	13.5	2.8	Frt.	2	10	1890	Pocomoke City, Md.	Norfolk, Va.
126378		St. p.	Clara Brown.....	190	111	99.8	22.1	4.1	Pas.	6	160	1886	Tacoma, Wash.	Pt. Townsend, Wash.
204680		Ga. s.	Clara C.....	7	5	32.8	10.8	3.0	Fsh.	1	10	1907	Orland, Me.	Rockland, Me.
91027		St. p.	Clara Cavett.....	166	166	132.0	21.0	3.5	Tow.	1	10	1877	Point Harmar, Ohio.	Pittsburgh, Pa.
127723		Ga. s.	Clara E.....	29	16	58.4	17.2	6.9	Msc.	10	10	1902	East Boothbay, Me.	New York, N. Y.
127532		St. p.	Clara Hawes.....	44	27	45.6	14.0	3.0	Frt.	3	10	1901	Ballard, Wash.	Pt. Townsend, Wash.
127250		Ga. s.	Clara J.....	12	7	44.4	17.5	3.5	Oys.	1	10	1898	Hungars Creek, Va.	Cape Charles, Va.
201537		Ga. s.	Clara J.....	7	5	29.4	12.0	3.3	Frt.	1	10	1898	Ballard, Wash.	Seattle, Wash.
207156		Ga. s.	Clara L.....	7	7	32.0	9.0	3.6	Fsh.	2	9	1902	Manitowoc, Wis.	Milwaukee, Wis.
126111		St. s.	Clara May.....	21	11	61.0	13.0	4.0	Tow.	9	10	1883	Lake Charles, La.	Galveston, Tex.
204966		Ga. s.	Clara McWilliams.....	50	25	62.0	17.6	7.9	Tow.	3	225	1874	Brooklyn, N. Y.	New Haven, Conn.
208395		*Ga. p.	Clara P.....	13	13	59.0	12.0	2.5	Pas.	6	16	1908	Point Pleasant, W. Va.	Louisville, Ky.
127143		Ga. s.	Clara S.....	6	6	27.5	12.5	3.7	Pas.	1	10	1895	Atlantic City, N. J.	Somers Point, N. J.
206410		Ga. s.	Clara S.....	30	29	43.0	13.2	6.4	Pus.	2	24	1909	Manitowoc, Wis.	Milwaukee, Wis.
206512		Ga. s.	Clara S.....	12	11	41.2	10.2	3.4	Fsh.	2	12	1907	.....do.	Marquette, Mich.
210993		Ga. s.	Clara S.....	5	5	30.4	8.2	2.2	Pas.	1	10	1912	Sequatchie, Tenn.	Chattanooga, Tenn.
205087		Ga. s.	Clara T.....	20	17	37.5	14.6	6.0	Fsh.	3	10	1906	Newport, R. I.	Newport, R. I.
126586		St. s.	Clara A. Elliott.....	21	13	50.2	12.3	5.0	Fsh.	5	10	1882	Saugatuck, Mich.	Grand Haven, Mich.
126204		St. s.	Clara A. McIntyre.....	44	22	48.2	12.0	4.0	Tow.	5	10	1884	Buffalo, N. Y.	Richmond, Va.
126482		Ga. s.	Clara A. Marston.....	21	20	46.0	15.8	6.0	Msc.	7	10	1888	Boothbay, Me.	Boston, Mass.
126050		Ga. s.	Clara A. Palmer.....	15	14	41.5	15.3	4.2	Oys.	3	10	1872	Glenwood, N. Y.	Bridgeport, Conn.
126776		Ga. s.	Clara E. Rich.....	5	5	25.6	9.0	5.2	Fsh.	2	10	1888	Vinal Haven, Me.	Mt. Desert Ferry, Me.
126925		Ga. s.	Clara E. Shores.....	12	7	55.5	14.2	3.6	Oys.	2	10	1892	Oriole, Md.	Annapolis, Md.
125899		St. s.	Clara E. Uhler.....	43	21	65.2	17.3	7.3	Pas.	4	10	1881	Philadelphia, Pa.	Boston, Mass.
127456		Ga. s.	Clara E. Walker.....	11	8	45.0	15.0	3.8	Oys.	1	10	1900	Oriole, Md.	Cape Charles, Va.
127028		Ga. s.	Clara M. Sprague.....	9	9	36.5	11.3	5.6	Fsh.	1	10	1894	Brookville, Me.	Boothbay, Me.
210675		Ga. s.	Claraette.....	13	12	30.4	10.1	2.0	Pas.	1	12	1911	Palacios, Tex.	Port Lavaca, Tex.
203347		Ga. s.	Claratma.....	6	6	28.0	10.6	3.3	Pas.	1	12	1900	Taunton, Mass.	Providence, R. I.
200186		Ga. s.	Clare.....	5	5	32.0	8.5	2.4	Fsh.	1	10	1903	Douglas, Alaska.	Juneau, Alaska.
145404		St. s.	Claremont.....	25	12	45.5	15.4	5.9	Tow.	3	10	1885	Brooklyn, N. Y.	New York, N. Y.
203912		St. s.	Claremont.....	1,138	774	189.0	38.0	19.0	Fer.	13	2,000	1907	Alameda, Cal.	San Francisco, Cal.
204731		St. s.	Claremont.....	747	418	188.4	38.4	12.6	Frt.	17	10	1907	Aberdeen, Wash.	Do.
208408		Ga. p.	Clarence.....	18	13	62.0	17.0	3.5	Oys.	4	10	1891	St. Peters, Md.	Cape Charles, Va.
204822		Ga. p.	Clarence.....	20	20	78.7	14.0	2.1	Pas.	4	10	1907	Grantsville, W. Va.	Wheeling, W. Va.
205430		St. s.	CLARENCE FTX.....	89	61	81.4	18.4	7.2	Pas.	3	120	1908	Buffalo, N. Y.	Buffalo, N. Y.
125693		Ga. s.	Clarence Hodson.....	15	14	43.6	19.3	4.4	Oys.	2	10	1878	Crisfield, Md.	Norfolk, Va.
127300		St. s.	CLARENCE A. BLACK.....	4,521	3,474	413.4	50.2	24.5	Frt.	23	1,200	1898	Lorain, Ohio.	Duluth, Minn.
96365		St. s.	Clarence B. Mitchell.....	47	32	77.3	14.5	8.1	Frt.	3	10	1897	Boston, Mass.	Boston, Mass.
125376		St. s.	Clarihel.....	23	11	55.6	13.6	6.3	Tow.	3	10	1875	Belleville, N. J.	Richmond, Va.
126740		St. s.	Clarihel.....	45	18	72.4	16.0	5.7	Pas.	8	10	1891	Benton Harbor, Mich.	New Orleans, La.
209112		Ga. s.	Clarice.....	8	7	26.4	8.8	3.3	Pas.	1	12	1911	Jacksonville, Fla.	Jacksonville, Fla.

1 Formerly st. s. Thomas Rath.  
 2 Formerly st. p. City of Detroit.  
 3 Formerly st. s. Edward K.

4 Formerly \*st. p. Mink No. 2.  
 5 Formerly st. s. Petrolia.

6 Formerly st. s. Theresa.  
 7 Formerly st. y. Helen.



## MERCHANT STEAM VESSELS OF THE UNITED STATES—Continued.

Official No.	Signal letters.	Rig.	Name of vessel.	Gross tonnage.	Net tonnage.	Length.	Breadth.	Depth.	Service.	Crew.	Indicated horsepower.	When built.	Where built.	Home port (where permanent document issues).
209848		*Ga. p.	Clarion.....	9	7	45.0	10.0	2.5	Tow.	1	20	1895	Pittsburgh, Pa.	Wheeling, W. Va.
127762		Ga. s.	Clarise Hope.....	5	5	23.9	11.1	3.6	Fsh.	1	.....	1903	Monument Beach, Mass.	Hyannis, Mass.
206061		Ga. s.	Clark.....	10	7	43.5	11.1	2.6	Frt.	1	15	1909	North Galveston, Tex.	Galveston, Tex.
135630		St. s.	Clarksville.....	27	13	56.4	15.0	6.0	Tow.	3	.....	1883	Pettys Island, N. J.	Philadelphia, Pa.
204201		Ga. s.	Clason Point.....	13	11	46.4	13.2	3.8	Pas.	2	.....	1903	New York, N. Y.	New York, N. Y.
127712		Ga. s.	Clatawa.....	12	8	34.5	9.5	4.5	Fsh.	2	.....	1902	Dalomi, Alaska.	Wrangell, Alaska.
204098		St. s.	Claude.....	47	32	77.4	17.8	6.9	Pas.	8	250	1907	Scranton, Miss.	Mobile, Ala.
210055		*Ga. p.	Claude.....	14	14	50.2	11.9	3.0	Tow.	2	35	1912	Vevay, Ind.	Cincinnati, Ohio.
127137		Ga. s.	Claude L.....	12	11	45.0	15.4	4.5	Msc.	3	.....	1896	Riverhead, N. Y.	New York, N. Y.
209425		Ga. s.	Claude S.....	7	7	28.0	8.6	3.6	Pas.	1	15	1910	West De Pere, Wis.	Newaukeee, Wis.
125867		Ga. s.	Claudia.....	21	20	51.6	17.9	4.7	Frt.	2	.....	1880	Charleston, S. C.	Charleston, S. C.
126771		Ga. s.	Claudia M.....	6	5	29.0	12.4	3.8	Oys.	1	.....	1881	Staten Island, N. Y.	Bridgeport, Conn.
127431	K. P. W. G.	St. s.	CLAUDINE.....	846	615	178.6	32.0	15.1	Pas.	57	1,000	1890	Glasgow, Scotland.	Honolulu, Hawaii.
210417		Ga. s.	Clay.....	13	8	49.0	12.6	4.3	Frt.	2	20	1912	Seaford, Va.	Newport News, Va.
127618		St. s.	Clay Foreman.....	35	16	62.7	15.2	6.4	Tow.	6	100	1902	Elizabeth City, N. C.	Elizabeth City, N. C.
126985		St. y.	Claymore.....	32	16	75.5	9.5	7.4	Yct.	5	.....	1893	Nyack, N. Y.	New York, N. Y.
126442		St. s.	Clayton.....	10	9	40.5	10.8	4.2	Tow.	5	.....	1887	Indian River, Mich.	Grand Haven, Mich.
204043		Ga. s.	Clayton.....	11	10	48.0	11.8	4.0	Pas.	2	.....	1907	Crittenden, Va.	Norfolk, Va.
209245		Ga. s.	Clayton.....	9	6	34.2	8.2	2.6	Fsh.	1	12	1911	Stacy, N. C.	Beaufort, N. C.
211246		*Ga. p.	Clees.....	16	13	57.2	16.5	2.0	Fer.	0	8	1913	Nashville, Tenn.	Nashville, Tenn.
211317		Ga. s.	Clematis.....	16	11	38.2	10.4	6.8	Pas.	2	24	1913	Bellingham, Wash.	Seattle, Wash.
4534		Ga. s.	Clement.....	45	42	58.0	17.7	6.2	Frt.	3	.....	1827	Vinal Haven, Me.	Machias, Me.
204929		Ga. s.	Cleo.....	10	9	53.6	9.6	3.0	Pas.	2	25	(†)	Indian River, Fla.	St. Augustine, Fla.
210734		Ga. s.	Cleo.....	17	11	46.6	9.5	4.6	Ptl.	1	24	1909	Marine City, Mich.	Detroit, Mich.
208582		Ga. s.	Cleo M.....	18	15	45.0	10.7	4.0	Fsh.	3	40	1911	Traverse City, Mich.	Grand Haven, Mich.
126226		Ga. s.	Cleopatra.....	10	9	35.0	12.6	4.8	Msc.	1	.....	1870	Salem, Mass.	New York, N. Y.
127766		Ga. p.	Cleopatra.....	10	8	44.3	12.9	2.2	Pas.	3	.....	1903	Terminal Island, Cal.	Los Angeles, Cal.
205920		Ga. s.	Cleopatra.....	9	5	31.7	12.0	6.0	Fsh.	1	5	1908	Friendship, Me.	Deer Isle, Me.
86556	K. L. G. W.	*St. p.	Clerimond.....	87	87	124.0	23.2	3.9	Tow.	10	.....	1901	Wabasha, Minn.	Louisville, Ky.
126866		St. p.	Clermont.....	298	203	164.9	25.6	10.6	Pas.	8	800	1892	Brooklyn, N. Y.	New York, N. Y.
205064		Ga. s.	Clermont.....	14	14	49.0	15.0	2.8	Pas	3	16	1908	Indian Pass, Fla.	Apalachicola, Fla.
206719	L. B. G. F.	St. y.	Clermont.....	155	97	148.4	18.1	7.1	Yct.	4	40	1909	Port Richmond, N. Y.	New York, N. Y.
208651		St. p.	CLERMONT.....	1,864	1,174	271.5	39.2	11.5	Pas.	45	1,500	1911	Newburgh, N. Y.	Do.
209793		*Ga. p.	Clermont.....	8	8	46.0	10.0	2.2	Tow.	2	12	1912	Chilo, Ohio.	Cincinnati, Ohio.
210455		Ga. y.	Clew.....	22	15	59.7	13.6	3.7	Yct.	1	40	1912	Solomons, Md.	Baltimore, Md.
34200		St. s.	Clifford.....	212	142	115.1	28.5	7.8	Frt.	6	.....	1890	Rockyhill, Conn.	Hartford, Conn.
210598		Ga. s.	Clifford M.....	7	7	29.0	9.6	4.0	Fsh.	1	20	1911	Little Suamico, Wis.	Milwaukee, Wis.
127471		Ga. s.	Clifford Perin.....	19	14	42.8	14.6	3.6	Frt.	1	.....	1900	Beaufort, N. C.	Beaufort, N. C.
206044		St. s.	CLIFFORD F. MOLL.....	5,141	3,894	444.0	56.2	29.0	Frt.	21	1,550	1909	Ecorse, Mich.	Buffalo, N. Y.
204448		Ga. s.	Cliford W.....	6	6	26.6	8.2	3.0	Fsh.	2	4	1901	Manitowac, Wis.	Milwaukee, Wis.
126520		St. s.	CLIFTON.....	148	101	101.0	16.1	8.6	Pas.	6	300	1888	Chester, Pa.	New York, N. Y.
206244		Ga. s.	Clifton.....	14	10	48.5	12.5	4.0	Pas.	1	42	1909	Galveston, Tex.	Galveston, Tex.
207065		Ga. s.	Clifton.....	28	21	57.0	16.0	5.6	Fsh.	8	50	1910	Atlantic City, N. J.	New York, N. Y.
207310		*Ga. p.	Clifton.....	14	14	49.8	12.9	3.0	Msc.	3	25	1910	Cincinnati, Ohio.	New Orleans, La.
33853		St. s.	Climax.....	119	77	80.0	27.4	8.0	Frt.	7	225	1872	Brooklyn, N. Y.	New York, N. Y.
127492		Ga. s.	Climax.....	10	8	38.0	12.1	3.7	Msc.	1	.....	1900	Bridgeport, Conn.	Do.
207180		*St. p.	Climax.....	56	55	95.0	19.6	4.3	Frt.	11	106	1910	Lockport, La.	New Orleans, La.
4870	J. C. M. V.	St. p.	Clinton.....	596	407	152.9	32.8	11.8	Fer.	6	300	1862	New York, N. Y.	New York, N. Y.
5456		St. p.	Clinton.....	1,187	717	220.0	34.5	18.2	Pas.	27	500	1863	Wilmington, Del.	Jacksonville, Fla.
126026		Ga. s.	Clinton.....	12	6	39.6	10.4	5.1	Tow.	2	.....	1862	Glenwood, N. Y.	Cold Spring, N. Y.
127221		St. s.	Clinton.....	28	19	57.9	16.1	4.7	Wat.	2	.....	1898	East Rockaway, N. Y.	New York, N. Y.
127238		St. s.	CLINTON.....	40	27	53.7	16.4	6.4	Tow.	4	.....	1898	Newburgh, N. Y.	Albany, N. Y.
127245		St. s.	Clinton.....	124	62	96.0	24.6	6.2	Frt.	6	110	1898	Mount Clemens, Mich.	Sandusky, Ohio.
207249		St. s.	Clinton.....	7	7	35.4	10.6	2.9	Frt.	2	12	1910	Clinton, Tenn.	Chattanooga, Tenn.
127232		St. s.	Clio.....	217	136	108.3	23.0	6.6	Pas.	10	165	1898	Philadelphia, Pa.	Norfolk, Va.
127207		*St. p.	Clio.....	34	34	64.0	15.0	4.3	Pas.	5	.....	1898	St. Michael, Alaska.	St. Michael, Alaska.
201496		Ga. s.	Clio.....	12	10	36.0	10.4	3.8	Msc.	1	.....	1904	Oyster Bay, N. Y.	Cold Spring, N. Y.
207440		St. s.	CLIO.....	199	135	109.0	23.0	6.6	Pas.	7	210	1909	Philadelphia, Pa.	Wilmington, Del.
203050	L. B. F. J.	Ga. y.	Clione.....	20	18	44.6	14.0	6.6	Yct.	1	.....	1906	East Boothbay, Me.	Philadelphia, Pa.
126489		*St. p.	Clipper.....	78	78	113.8	25.0	3.4	Tow.	7	.....	1888	Haynes Landing, W. Va.	New Orleans, La.
127079		*St. p.	Clipper.....	185	111	124.0	21.6	3.5	Tow.	13	.....	1895	Pittsburgh, Pa.	Pittsburgh, Pa.
208961		St. s.	Clipper.....	32	22	54.2	16.0	6.0	Frt.	4	85	1910	Milford, Del.	Camden, N. J.
209244		Ga. s.	Clive.....	10	9	38.4	9.0	6.0	Frt.	1	12	1911	Greenwich, Conn.	St. Augustine, Fla.
106775		St. s.	Clivedon.....	150	102	123.5	26.0	6.8	Pas.	12	.....	1890	Mathews Bluff, S. C.	Beaufort, S. C.
127148		St. y.	Cloelia.....	26	18	60.2	11.5	5.5	Yct.	3	.....	1896	Boston, Mass.	Washington, D. C.
208892		*Ga. p.	Cloie.....	5	5	32.9	8.0	2.1	Pas.	1	12	1911	Guild, Tenn.	Chattanooga, Tenn.
157623		St. y.	7 CLOVER.....	27	18	75.7	10.7	5.3	Yct.	3	.....	1901	Bristol, R. I.	Cape Vincent, N. Y.
201570		Ga. s.	Clover.....	16	14	36.0	11.0	5.3	Msc.	2	.....	1904	New York, N. Y.	Jacksonville, Fla.
125085		*St. p.	Clyde.....	121	121	125.0	19.0	4.0	Frt.	18	492	1870	Dubuque, Iowa.	St. Paul, Minn.
125046		St. s.	Clyde.....	1,306	1,158	256.0	36.6	19.3	Frt.	16	600	1881	West Bay City, Mich.	Niagara Falls, N. Y.
125951		St. s.	Clyde.....	6	5	24.6	10.0	4.0	Pas.	2	.....	1880	Haverhill, Mass.	Newburyport, Mass.
127049		*St. p.	Clyde.....	388	335	175.0	33.0	5.2	Pas.	36	374	1894	Jeffersonville, Ind.	St. Louis, Mo.
200213		*St. p.	Clyde.....	157	99	135.0	24.0	5.0	Tow.	13	.....	1903	Brownsville, Pa.	Pittsburgh, Pa.

1 Formerly st. s. Ellen McAvoy.  
 2 Formerly Hawaiian st. s. Claudine.  
 3 Formerly \*st. p. Gazelle.

4 Formerly (a) st. y. Clermont.  
 (b) st. p. Charming.  
 5 Formerly U. S. S. Commodore Morris.

6 Formerly (a) st. p. Alpha.  
 (b) st. s. Clayton.

7 Formerly st. y. Dawn.  
 † Rebuilt, 1907.

MERCHANT STEAM VESSELS OF THE UNITED STATES—Continued.

Official No.	Signal letters.	Rig.	Name of vessel.	Gross tonnage.	Net tonnage.	Length.	Breadth.	Depth.	Service.	Crew.	Indicated horsepower.	When built.	Where built.	Home port (when permanent document issues).
						Feet.	Feet.	Feet.						
201827		*Ga. p.	Clyde	11	11	46.0	12.0	3.1	Pas.	0	.....	1905	Hales Point, Tenn.	Memphis, Tenn.
202073		Ga. s.	Clyde	7	6	36.7	9.3	2.8	Fer.	1	30	1905	Fairhaven, Cal.	Eureka, Cal.
205549		*St. p.	Clyde	72	72	95.1	19.6	4.5	Frt.	6	.....	1908	Lumber City, Ga.	Brunswick, Ga.
209603		Ga. s.	Clyde	14	10	38.4	12.9	3.8	Frt.	2	30	1911	Camden, N. J.	Key West, Fla.
206276		*Ga. p.	Clyde Estelle	15	15	51.0	20.3	3.5	Fer.	1	25	1909	Augusta, Ky.	Cincinnati, Ohio.
211271		Ga. s.	Clyde P.	6	5	34.4	6.2	3.0	Pas.	2	12	1913	Columbus, Ky.	Cairo, Ill.
208340		*St. p.	Clyde S.	107	107	97.7	26.0	5.1	Frt.	11	.....	1911	Dublin, Ga.	Brunswick, Ga.
201393		Ga. s.	Clyto	9	9	31.4	14.1	3.8	Msc.	1	.....	1904	Onset, Mass.	New Bedford, Mass.
5350		*St. p.	Coal City	361	361	170.0	32.4	4.9	Tow.	35	.....	1864	Brownsville, Pa.	Pittsburgh, Pa.
207665	L. B. N. W.	St. s.	COALINGA	875	563	193.0	38.0	13.1	Frt.	10	400	1910	Oakland, Cal.	San Francisco, Cal.
127454	K. Q. G. B.	Ga. s.	COAMO	4,384	2,615	377.2	46.1	21.9	Pas.	88	3,500	1891	Glasgow, Scotland	New York, N. Y.
205599		Ga. s.	Coast	13	11	45.2	11.5	4.8	Pas.	1	30	1908	Empire City, Oreg.	Coox Bay, Oreg.
208443		Ga. s.	Coast	29	20	58.2	14.7	5.4	Fsh.	2	65	1911	Ancortes, Wash.	Pt. Townsend, Wash.
127977		Ga. s.	Coast Club	11	6	34.9	10.1	4.1	Frt.	1	.....	1902	Millbridge, Me.	Machias, Me.
162010		St. s.	Coaster	579	353	175.2	38.0	12.3	Frt.	19	.....	1905	Aberdeen, Wash.	San Francisco, Cal.
205602		Ga. s.	Coaster	14	10	44.0	12.8	4.5	Fsh.	1	30	1908	Seattle, Wash.	Seattle, Wash.
207946		Ga. s.	Coaster	14	10	50.5	13.8	5.0	Frt.	1	60	1910	Marshfield, Oreg.	Coox Bay, Oreg.
127415	K. P. S. R.	St. s.	Coastwise	268	182	109.3	24.5	15.0	Tow.	14	600	1900	Perth Amboy, N. J.	Perth Amboy, N. J.
207187	L. B. J. H.	St. s.	COASTWISE	4,015	2,444	359.0	49.2	25.9	Frt.	32	1,700	1910	Camden, N. J.	Boston, Mass.
127248		Ga. y.	Cockawee	16	11	43.5	12.0	4.4	Yct.	2	.....	1898	Boston, Mass.	Do.
127767		Ga. s.	Cocoon	13	11	51.0	10.8	4.5	Msc.	2	.....	1903	New York, N. Y.	New York, N. Y.
208011	L. B. Q. S.	Ga. y.	Cocopomelo	79	71	69.8	18.5	5.2	Yct.	4	50	1910	Camden, N. J.	Key West, Fla.
126586		St. s.	COBORUS	2,165	1,802	275.5	40.1	26.0	Frt.	21	1,170	1892	Buffalo, N. Y.	Erie, Pa.
125135		St. s.	Coe F. Young	65	33	74.3	19.0	8.6	Tow.	7	.....	1872	Slaightsburg, N. Y.	Albany, N. Y.
127398		St. s.	Colanmet	69	34	71.2	20.0	7.9	Tow.	3	.....	1900	Bath, Me.	Fall River, Mass.
207710		Ga. s.	Colne	8	5	33.4	9.6	4.3	Fsh.	0	16	1910	Seattle, Wash.	Seattle, Wash.
207117		Ga. s.	Colla	6	6	29.0	8.0	3.6	Fsh.	2	9	1902	Manitowoc, Wis.	Milwaukee, Wis.
205988		Ga. s.	Colla II	13	9	37.3	8.7	4.0	Pas.	1	20	1909	Manchester, Wash.	Pt. Townsend, Wash.
203173		*Ga. p.	Coldfoot	12	7	54.0	11.0	2.2	Frt.	1	.....	1906	Ballard, Wash.	Seattle, Wash.
81445		St. s.	Coleraine	99	49	75.5	21.9	9.6	Tow.	10	.....	1893	Wilmington, Del.	New York, N. Y.
208704		Ga. s.	Collina	13	9	40.0	9.2	3.6	Pas.	1	30	1911	Silverdale, Wash.	Pt. Townsend, Wash.
125918		St. s.	Collings	1,601	1,280	251.5	38.3	19.7	Frt.	15	700	1881	Cleveland, Ohio.	Milwaukee, Wis.
208769		Ga. s.	Collingwood	14	12	41.5	14.0	4.0	Fsh.	6	18	1911	Camden, N. J.	Camden, N. J.
126548		St. s.	COLLIS	205	102	110.0	23.0	13.0	Tow.	7	600	1889	San Francisco, Cal.	Los Angeles, Cal.
209225		St. s.	Collis	20	7	46.0	12.0	4.6	Fsh.	2	50	1899	do	Unalaska, Alaska.
209222	K. P. B. W.	St. s.	COLON	5,067	4,193	360.0	50.0	19.9	Pas.	110	5,000	1899	Philadelphia, Pa.	New York, N. Y.
127553		Ga. s.	COLON	10	7	39.3	11.0	4.7	Tow.	1	30	1912	Oakland, Cal.	San Francisco, Cal.
127726		St. s.	COLONEL	3,879	3,044	356.0	50.0	28.0	Frt.	14	1,000	1901	Wyandotte, Mich.	Detroit, Mich.
204173		Ga. s.	Colonel	7	7	35.0	8.2	3.3	Fsh.	1	10	1903	Atlantic City, N. J.	Somers Point, N. J.
202119		*Ga. p.	Col. De Hart	11	11	38.0	10.0	1.8	Pas.	1	.....	1907	Lafayette, Ind.	Evansville, Ind.
126801		*St. p.	Col. Ledyard	203	101	94.9	46.3	8.9	Fer.	7	350	1891	Noank, Conn.	New London, Conn.
202019		Ga. s.	Col. Woodward	14	11	49.0	12.3	3.8	Pas.	1	40	1905	Sandusky, Ohio.	Sandusky, Ohio.
127743	K. S. J. N.	St. s.	COL. E. L. DRAKE	4,205	3,307	360.0	50.0	21.5	Frt.	28	5,000	1903	Philadelphia, Pa.	San Francisco, Cal.
209185		St. s.	COL. JAMES M. SCHOON-MAKER	8,603	6,650	590.0	64.2	34.2	Frt.	24	2,500	1911	Ecorse, Mich.	Detroit, Mich.
126983		St. s.	COL. JOHN F. GAYNOR	153	76	91.5	21.0	10.4	Tow.	12	500	1893	Philadelphia, Pa.	New York, N. Y.
145951		Ga. s.	Col. Thomas F. Austin	83	53	78.0	22.8	8.6	Frt.	16	.....	1902	Greenwich, N. J.	Philadelphia, Pa.
107474	K. P. H. F.	St. s.	COLONIA	259	151	163.7	22.3	10.9	Yct.	12	2,000	1899	Chester, Pa.	Detroit, Mich.
127700		St. y.	COLONIA	200	136	103.5	28.2	10.6	Lgt.	10	350	1902	Brooklyn, N. Y.	New York, N. Y.
210426		Ga. s.	Colonia	10	6	35.5	9.2	4.7	Pas.	1	20	1912	Bayonne, N. J.	New York, N. Y.
128012		St. s.	Colonial	1,713	1,323	244.5	36.3	22.9	Frt.	15	725	1882	Cleveland, Ohio.	Cleveland, Ohio.
127089		St. s.	Colonial	110	80	91.2	17.4	5.7	Pas.	3	125	1895	Baldwinville, N. Y.	Oswego, N. Y.
201980		Ga. s.	Colonial	6	5	29.6	8.3	4.0	Fer.	3	10	1905	Gloucester, Mass.	Gloucester, Mass.
205611		St. s.	Colonial	22	18	65.7	11.3	3.6	Pas.	5	20	1899	Indian River, Mich.	Pittsburgh, Pa.
210244		Ga. s.	Colonial	14	9	42.3	11.3	4.3	Pas.	1	30	1912	Oakland, Cal.	San Francisco, Cal.
106826		St. s.	Colorado	45	22	70.6	15.0	6.2	Tow.	5	.....	1891	St. Louis, Mo.	St. Louis, Mo.
125734	J. T. K. C.	St. s.	Colorado	2,764	2,022	306.0	39.6	21.6	Pas.	42	1,600	1879	Chester, Pa.	New York, N. Y.
126284		St. p.	Colorado	833	541	171.0	36.7	13.4	Fer.	6	600	1885	Wilmington, Del.	Do.
5497		St. p.	Columbia	586	416	154.0	31.7	12.3	Fer.	8	325	1867	Brooklyn, N. Y.	Do.
91772		St. s.	COLUMBIA	255	142	133.6	30.0	8.6	Pas.	7	350	1885	Wyandotte, Mich.	Duluth, Minn.
116244		St. s.	Columbia	62	31	74.0	17.1	9.9	Tow.	4	.....	1888	Buffalo, N. Y.	Buffalo, N. Y.
125144		St. s.	Columbia	96	48	87.0	20.0	9.0	Tow.	6	.....	1872	Brooklyn, N. Y.	Philadelphia, Pa.
125507		St. p.	Columbia	663	535	220.0	34.0	7.2	Pas.	20	409	1876	Wilmington, Del.	Do.
125592	J. S. K. G.	St. p.	Columbia	1,468	1,098	260.6	39.0	12.0	Pas.	26	1,200	1877	Greenpoint, N. Y.	Camden, N. J.
125614		St. p.	Columbia	388	284	141.0	30.0	7.7	Fer.	6	437	1877	Wilmington, Del.	Do.
125895		Ga. s.	Columbia	11	10	35.5	14.4	3.4	Pas.	1	.....	1881	Patchogue, N. Y.	New York, N. Y.
125947		St. s.	Columbia	1,373	1,053	235.4	35.6	18.9	Frt.	15	450	1881	Cleveland, Ohio.	Niagara Falls, N. Y.
126445		Ga. s.	Columbia	8	7	28.3	12.4	4.0	Fsh.	1	.....	1877	Edgartown, Mass.	Edgartown, Mass.
126578		St. s.	Columbia	130	104	92.7	17.4	9.2	Cnl.	4	.....	1889	Lockport, N. Y.	Buffalo, N. Y.
126666		Ga. s.	Columbia	15	14	49.9	15.6	2.9	Frt.	2	.....	1890	New Gretna, N. J.	Camden, N. J.
126823		St. s.	Columbia	132	70	102.0	24.3	11.3	Tow.	5	250	1891	North Bend, Oreg.	San Francisco, Cal.
126861		St. s.	Columbia	96	65	101.2	20.4	7.0	Pas.	4	300	1892	Grand Haven, Mich.	Grand Haven, Mich.

1 Formerly (a British st. s. Californian.  
b st. s. Californian.  
Formerly ga. y. (a Castle Island.  
b Gloria.

2 Formerly st. s. Wallace B. Flint.  
3 Formerly st. s. Cumberland B.  
4 Formerly st. s. Mexico.  
5 Formerly st. y. Alberta.

7 Formerly st. s. (a Archie Parker.  
b Ella St. Clair.  
8 Formerly st. s. Mascotte.  
9 Formerly st. s. (a S. W. Gee.  
b Yale.

MERCHANT STEAM VESSELS OF THE UNITED STATES—Continued.

Official No.	Signal letters.	Rig.	Name of vessel.	Gross tonnage.	Net tonnage.	Length.	Breadth.	Depth.	Service.	Crew.	Indicated horsepower.	When built.	Where built.	Home port (where permanent document issues).
12670		Ga. s.	Columbia.....	12	8	39.0	13.6	4.0	Tow.	1	.....	1892	Bay Center, Wash.....	Pt. Townsend, Wash.
12682		St. s.	Columbia.....	83	41	81.0	17.2	7.6	Fsh.	4	.....	1892	Grand Haven, Mich.....	Marquette, Mich.
12693		St. s.	Columbia.....	19	9	56.5	13.3	4.4	Fer.	2	.....	1892	Middletown, Conn.....	Gloucester, Mass.
12707		St. s.	Columbia.....	5	5	23.6	11.2	3.8	Fsh.	1	.....	1893	Harwich Port, Mass.....	Chatham, Mass.
12716		Ga. s.	Columbia.....	810	660	156.0	36.6	13.3	Fer.	6	500	1895	Chester, Pa.....	New York, N. Y.
12716		St. s.	COLUMBIA.....	84	57	77.0	18.0	9.0	Tow.	9	.....	1896	Philadelphia, Pa.....	Philadelphia, Pa.
12743		St. p.	Columbia.....	222	222	166.5	33.6	5.0	Pas.	22	423	1897	Clinton, Iowa.....	Peoria, Ill.
12730		*St. p.	Columbia.....	73	73	80.5	18.8	3.8	Tow.	12	.....	1898	Osage City, Mo.....	St. Louis, Mo.
127364		*St. s.	Columbia.....	9	5	25.8	10.6	2.7	Frt.	2	.....	1894	Fairhaven, Wash.....	Pt. Townsend, Wash.
127392		St. y.	COLUMBIA.....	682	349	179.4	33.6	20.1	Yct.	35	1,200	1899	Elizabeth, N. J.....	New York, N. Y.
12740		Ga. s.	Columbia.....	11	10	32.8	12.6	5.3	Fsh.	3	14	1899	Bristol, Mass.....	Gloucester, Mass.
127422		Ga. s.	Columbia.....	12	10	41.5	16.0	4.0	Msc.	1	.....	1900	Patchogue, N. Y.....	Patchogue, N. Y.
127427		St. s.	COLUMBIA.....	114	77	84.0	20.3	11.5	Tow.	3	810	1900	Ferrysburg, Mich.....	Detroit, Mich.
127436		Ga. s.	Columbia.....	6	5	29.1	10.2	5.3	Fsh.	1	.....	1900	Bristol, Me.....	S. W. Harbor, Me.
127463		*St. p.	Columbia.....	82	82	117.3	24.0	4.6	Pas.	12	.....	1900	Stillwater, Minn.....	St. Augustine, Fla.
127599		Ga. s.	Columbia.....	5	5	24.6	9.7	5.1	Fsh.	1	.....	1900	Friendship, Me.....	Waldoboro, Me.
127598		Ga. s.	Columbia.....	9	8	41.6	10.0	2.8	Msc.	2	.....	1901	Daytona, Fla.....	St. Augustine, Fla.
127665		Ga. p.	Columbia.....	9	8	42.4	13.0	3.0	Oys.	1	.....	1902	Anityville, N. Y.....	Patchogue, N. Y.
136685		St. s.	COLUMBIA.....	968	549	200.0	45.0	18.0	Pas.	20	2,000	1902	Wyandotte, Mich.....	Detroit, Mich.
201359		St. s.	Columbia.....	106	72	90.0	20.5	10.6	Tow.	12	.....	1898	Madison, Md.....	Norfolk, Va.
202431		*St. s.	COLUMBIA.....	212	144	101.5	23.0	12.5	Tow.	10	500	1904	Camden, N. J.....	Savannah, Ga.
202431		*St. p.	Columbia.....	341	215	131.2	25.4	5.0	Pas.	19	350	1905	Wenatchee, Wash.....	Pt. Townsend, Wash.
202757		Ga. s.	Columbia.....	14	10	45.0	11.6	3.5	Pas.	1	25	1905	Astoria, Ore.....	Astoria, Ore.
203037		Ga. s.	Columbia.....	78	65	70.5	22.5	6.4	Oys.	3	.....	1906	Tottenville, N. Y.....	Bridgeport, Conn.
203213		*Ga. p.	Columbia.....	11	9	46.3	10.1	3.0	Pas.	1	20	1906	Quincy, Ill.....	Burlington, Iowa.
203239		*St. s.	Columbia.....	21	21	53.5	17.8	3.6	Fsh.	13	.....	1906	Smyrna, N. C.....	Beaufort, N. C.
203772		Ga. s.	COLUMBIA.....	2,582	1,673	269.0	46.0	14.8	Msc.	46	3,000	1907	Camden, N. J.....	Baltimore, Md.
204065		St. s.	Columbia.....	12	11	47.0	11.0	3.3	F. t.	1	.....	1901	Port Washington, N. Y.....	Norfolk, Va.
204398		St. s.	Columbia.....	114	90	106.0	18.5	4.6	Pas.	4	100	1907	Portland, Ore.....	Seattle, Wash.
204678		*St. p.	Columbia.....	69	41	60.8	18.9	4.0	Tow.	3	75	1907	Northport, Wash.....	Pt. Townsend, Wash.
204897		Ga. s.	Columbia.....	7	6	44.2	7.9	3.9	Pas.	2	60	1906	St. Louis, Mo.....	St. Louis, Mo.
205470		Ga. s.	Columbia.....	10	9	39.4	9.0	2.8	Frt.	1	10	1905	Nesco, N. J.....	Tuckerton, N. J.
205589		Ga. s.	Columbia.....	6	6	26.4	8.3	6.6	Pas.	1	8	1908	Columbia, N. C.....	Elizabeth City, N. C.
206455		Ga. s.	Columbia.....	12	10	48.2	12.5	4.4	Pas.	1	.....	1909	Chicago, Ill.....	Chicago, Ill.
206477		Ga. s.	Columbia.....	14	13	54.3	15.0	3.7	Frt.	3	25	1909	Port Royal, S. C.....	Beaufort, S. C.
206484		Ga. s.	Columbia.....	13	8	40.0	10.0	3.6	Tow.	0	28	1909	South Bend, Wash.....	Pt. Townsend, Wash.
207566		Ga. s.	Columbia.....	19	13	41.0	12.6	5.0	Fsh.	6	25	1910	Port Orchard, Wash.....	Ketchikan, Alaska.
210291		St. s.	COLUMBIA.....	1,923	1,188	238.7	41.2	20.8	Msc.	23	1,300	1912	Wilmington, Del.....	San Francisco, Cal.
204601		St. s.	COLUMBIAN.....	8,579	5,598	472.3	57.2	32.3	Pas.	43	4,000	1907	San Francisco, Cal.....	New York, N. Y.
201324		*Ga. p.	Columbus.....	6	6	35.0	8.0	3.0	Msc.	1	12	1904	Johnsonville, Tenn.....	Chattanooga, Tenn.
202118		*Ga. p.	Columbus.....	23	18	59.9	8.8	4.2	Pas.	3	40	1905	Sandusky, Ohio.....	Sandusky, Ohio.
204405		*Ga. p.	Columbus.....	9	7	48.0	11.9	2.1	Tow.	2	10	1909	Napoleonville, La.....	Brashear, La.
204502		Ga. s.	Columbus.....	9	6	29.5	10.3	3.9	Fsh.	2	16	1911	Terminal Island, Cal.....	Los Angeles, Cal.
204894		Ga. s.	Columbus.....	38	26	57.1	15.8	6.7	Fsh.	3	50	1912	Tacoma, Wash.....	Tacoma, Wash.
204894		Ga. y.	Columbus Y. C.....	60	52	66.4	13.8	6.1	Yct.	1	60	1905	Sandusky, Ohio.....	Duluth, Minn.
205273		St. p.	Colusa.....	795	737	177.5	41.9	6.3	Frt.	19	275	1911	San Francisco, Cal.....	San Francisco, Cal.
206203		St. s.	Colwell.....	20	11	57.0	13.0	3.5	Frt.	2	.....	1897	Ilwaco, Wash.....	Astoria, Ore.
127207		St. s.	Comal.....	2,934	2,251	320.0	42.8	21.5	Pas.	58	1,900	1885	Chester, Pa.....	New York, N. Y.
126316		St. s.	COMANCHE.....	3,856	2,477	348.5	46.0	18.9	Pas.	82	3,528	1895	Philadelphia, Pa.....	Do.
127111		Ga. y.	Comanche.....	36	30	58.8	16.0	8.1	Yct.	4	.....	1902	Boston, Mass.....	Boston, Mass.
127662		Ga. s.	Comanche.....	14	11	58.0	14.6	4.0	Pas.	2	50	1904	Atlantic City, N. J.....	Somers Point, N. J.
201262		St. s.	Comanche.....	78	54	86.4	17.2	5.0	Pas.	4	.....	1895	Baldwinsville, N. Y.....	Georgetown, S. C.
207715		St. s.	COMANCHE.....	547	350	133.7	28.5	18.5	Frt.	22	400	1913	Seattle, Wash.....	Seattle, Wash.
211319		Ga. s.	Combination.....	14	13	35.0	14.3	3.9	Pas.	1	.....	1890	Port Washington, N. Y.....	New York, N. Y.
126660		Ga. s.	Come On.....	8	8	40.5	6.5	3.2	Pas.	1	.....	1906	Troy, Ind.....	Evansville, Ind.
205026		St. s.	Comet.....	23	11	51.0	12.5	5.2	Pas.	6	.....	1874	Apponaug, R. I.....	Camden, N. J.
127336		Ga. s.	Comet.....	13	9	44.4	11.7	4.4	Frt.	1	.....	1895	Astoria, Ore.....	Astoria, Ore.
127184		Ga. y.	Comet.....	21	13	63.0	11.1	6.0	Yct.	1	.....	1899	Bridgeport, Conn.....	New York, N. Y.
127348		St. s.	Comet.....	18	13	50.0	12.4	4.2	Fsh.	2	.....	1899	Buffalo, N. Y.....	Sandusky, Ohio.
127351		St. s.	Comet.....	77	47	74.6	22.0	6.1	Pas.	4	.....	1901	Portland, Me.....	Portland, Me.
127543		Ga. s.	Comet.....	9	6	34.5	8.2	3.6	Pas.	0	.....	1903	Marshfield, Ore.....	Coos Bay, Ore.
127553		Ga. s.	Comet.....	9	6	38.6	11.0	4.0	Pas.	1	50	1904	San Francisco, Cal.....	San Francisco, Cal.
201050		Ga. y.	Comet.....	46	41	67.3	16.3	7.3	Yct.	4	.....	1905	Greenport, N. Y.....	Patchogue, N. Y.
202599		Ga. s.	Comet.....	8	7	31.6	8.6	3.0	Fsh.	4	37	1909	Milwaukee, Wis.....	Milwaukee, Wis.
204890		Ga. s.	Comet.....	100	68	94.0	19.5	9.6	Fsh.	18	125	1910	Seattle, Wash.....	Seattle, Wash.
207529		Ga. s.	Comet.....	10	9	35.6	12.3	3.5	Pas.	1	21	1910	Woodhaven, N. Y.....	New York, N. Y.
207584		*Ga. p.	Comet.....	12	12	59.0	11.8	2.1	Tow.	2	20	1910	Hanging Rock, Ohio.....	Cincinnati, Ohio.
207699		Ga. s.	Comet.....	11	10	28.0	9.8	4.2	Pas.	1	35	1910	Santa Barbara, Cal.....	Los Angeles, Cal.
207726		Ga. s.	Comet.....	7	5	30.8	8.6	4.8	Frt.	1	16	1910	Atlantic City, N. J.....	Somers Point, N. J.
207822		Ga. s.	Comet.....	7	7	36.0	11.0	3.2	Fsh.	5	16	1910	Morehead City, N. C.....	Beaufort, N. C.
207924		Ga. s.	Comet.....	6	5	32.8	8.3	2.6	Pas.	1	12	1910	Grand Lake, La.....	Brashear, La.
207972		*St. p.	Comet.....	42	42	100.0	20.3	3.4	Frt.	5	300	1910	Paducah, Ky.....	Paducah, Ky.
208083		St. s.	COMET.....	104	70	72.3	20.0	9.6	Tow.	8	350	1910	Baltimore, Md.....	Hartford, Conn.
208337		Ga. s.	Comet.....	12	9	32.6	9.6	3.6	Fsh.	2	18	1910	Chicago, Ill.....	Chicago, Ill.
211398		St. s.	COMET.....	2,486	1,258	250.0	43.0	26.0	Frt.	21	1,300	1913	Lorain, Ohio.....	New York, N. Y.
205306		Ga. s.	Comet, Jr.....	20	18	39.7	14.4	5.2	Pas.	2	.....	1908	Brooklyn, N. Y.....	Do.

1 Formerly st. s. E. J. Codd.

## MERCHANT STEAM VESSELS OF THE UNITED STATES—Continued.

Official No.	Signal letters.	Rig.	Name of vessel.	Gross tonnage.	Net tonnage.	Length.	Breadth.	Depth.	Service.	Crew.	Indicated horsepower.	When built.	Where built.	Home port (where permanent document issues).
						<i>Feet.</i>	<i>Feet.</i>	<i>Feet.</i>						
210938		*Ga. p.	Comet No. 2.	11	11	63.0	12.9	2.3	Tow.	2	40	1913	Hanging Rock, Ohio.	Cincinnati, Ohio.
204995		Ga. y.	Comfort.	116	78	103.0	21.6	7.0	Yct.	4	35	1908	Newbern, N. C.	Newbern, N. C.
206342		Ga. s.	Comfort.	9	9	40.0	7.0	3.5	Pas.	1	8	1904	Savanna, Ill.	Galena, Ill.
205749		Ga. y.	Comfort.	48	43	65.6	14.8	8.8	Yct.	5	50	1899	Morris Heights, N. Y.	San Diego, Cal.
206914		Ga. s.	Comfort.	12	8	38.2	9.0	4.2	Pas.	1	10	1905	Essington, Pa.	Memphis, Tenn.
206192		Ga. y.	Comfort II.	29	24	58.0	13.0	4.8	Yct.	3	64	1909	New York, N. Y.	New York, N. Y.
126995		Ga. s.	Comique.	13	12	38.3	12.9	5.5	Msc	1		1890	Boothbay, Me.	Rockland, Me.
116671		St. s.	Commander.	160	90	103.8	24.8	8.9	Pas.	5	150	1895	South Portland, Me.	New York, N. Y.
126962		St. s.	Commander.	99	49	76.3	21.7	9.6	Pas.	5		1893	Wilmington, Del.	Do.
127286		Ga. s.	Commander.	47	40	68.0	16.4	5.8	Oys.	6		1898	Baltimore, Md.	Do.
203732		Ga. s.	Commander.	11	8	40.5	12.9	5.5	Fah.	4	8	1906	Friendship, Me.	Somers Point, N. J.
57510		St. s.	Commander Chapin.	430	389	144.0	32.0	8.0	Frt.	6		1870	Brooklyn, N. Y.	New York, N. Y.
125645		St. s.	Commerce.	112	96	99.0	19.0	6.0	Drg.	4	148	1878	Milwaukee, Wis.	Toledo, Ohio.
127570		St. s.	Commerce.	127	85	85.1	26.8	8.0	Lgt.	6	200	1901	Athens, N. Y.	New York, N. Y.
206367		St. s.	COMMERCE.	280	190	114.6	33.0	13.0	Frt.	8	125	1911	Manitowoc, Wis.	Chicago, Ill.
210227		*St. p.	Commerce.	32	24	75.0	15.9	3.6	Tow.	8	60	1912	Mount Carmel, Ill.	Evansville, Ind.
207346	L. B. K. J.	St. s.	COMMISSIONER.	403	274	122.3	35.4	12.6	Frt.	12	750	1910	Port Richmond, N. Y.	New York, N. Y.
76220		Ga. s.	Commodore.	5	5	28.3	12.6	3.1	Pas.	0	10	1881	Providence, R. I.	Providence, R. I.
125145		Ga. s.	Commodore.	25	22	58.0	18.4	5.0	Oys.	3		1873	Ialip, N. Y.	New York, N. Y.
125452		St. s.	Commodore.	2,062	1,927	265.4	42.2	15.4	Frt.	20	700	1875	Cleveland, Ohio.	Chicago, Ill.
126285		Ga. s.	Commodore.	20	14	57.6	16.0	4.5	Frt.	2		1885	St. Michaels, Md.	Annapolis, Md.
126412		St. s.	Commodore.	125	79	96.0	30.8	8.5	Frt.	5	60	1887	Wilmington, Del.	New York, N. Y.
127353		St. p.	Commodore.	32	32	70.0	18.0	3.0	Frt.	2		1896	Lake City, Minn.	St. Paul, Minn.
127370		Ga. s.	Commodore.	27	27	61.5	18.4	4.4	Frt.	2		1899	Beaufort, N. C.	Somers Point, N. J.
127653		Ga. s.	Commodore.	13	10	45.0	12.6	3.0	Pas.	1		1902	Atlantic City, N. J.	Port Arthur, Tex.
205678		Ga. s.	Commodore.	14	13	44.9	9.7	8.0	Msc.	2	50	1908	Orange, Tex.	Port Arthur, Tex.
208445		Ga. s.	Commodore.	23	19	51.0	16.9	4.6	Pas.	1	60	1911	Patchogue, N. Y.	Patchogue, N. Y.
209557		Ga. s.	Commodore.	12	8	34.5	11.2	4.3	Fsh.	1	10	1912	Seattle, Wash.	Pt. Townsend, Wash.
210265		Ga. s.	Commodore.	8	7	41.4	9.7	3.2	Fsh.	1	20	1912	Fish Egg, Alaska	Ketchikan, Alaska
127521		St. s.	Commodore Bartlett.	58	39	77.8	15.2	5.5	Pas.	12		1901	Croton, N. Y.	Baltimore, Md.
205299		St. s.	Commodore Perry.	34	26	62.0	15.7	6.7	Fsh.	3	80	1908	Erie, Pa.	Erie, Pa.
211238		Ga. s.	Commoner.	7	5	33.0	10.0	4.0	Pas.	1	27	1913	Manitowoc, Wis.	Chicago, Ill.
205149	K. W. P. J.	St. p.	COMMONWEALTH.	5,980	2,500	437.9	55.0	19.3	Pas.	250	5,000	1908	Philadelphia, Pa.	Fall River, Mass.
207628		Ga. s.	Commonwealth.	88	60	92.0	22.5	9.1	Fsh.	14	100	1910	Tacoma, Wash.	Tacoma, Wash.
80410		St. s.	Commonpaw.	93	54	98.8	20.8	7.9	Tow.	5	242	1872	Keypert, N. J.	New York, N. Y.
206390	L. B. D. Q.	St. y.	Companero.	129	88	88.7	14.9	7.6	Frt.	3	150	1909	Wilmington, Cal.	Los Angeles, Cal.
202645		Ga. s.	Companion.	14	10	45.3	12.4	4.4	Frt.	1		1905	Astoria, Oreg.	Pt. Townsend, Wash.
206499		St. y.	Companion.	25	21	53.6	11.2	4.3	Yct.	1	60	1909	Sandusky, Ohio.	Sandusky, Ohio.
207687		Ga. s.	Companion.	13	9	35.0	11.8	3.5	Fsh.	5	12	1910	Port Madison, Wash.	Pt. Townsend, Wash.
203647	K. V. R. H.	St. s.	Comport.	180	122	96.4	30.4	9.7	Frt.	6	240	1906	Tottenville, N. Y.	New York, N. Y.
126596		St. s.	Compton.	213	144	123.4	24.0	8.0	Fsh.	17		1889	Wilmington, Del.	Wilmington, N. C.
210386		Ga. y.	Comrade.	7	5	32.5	8.0	3.0	Yct.	1	24	1912	Chicago, Ill.	Chicago, Ill.
211286		Ga. s.	Comrade.	12	10	37.5	9.4	5.0	Pas.	1	60	1913	Moodus, Conn.	Hartford, Conn.
127407	K. P. S. B.	St. s.	COMUS.	4,828	3,000	391.6	48.3	15.8	Pas.	78	3,800	1900	Newport News, Va.	New York, N. Y.
126369		St. p.	Comanicut.	353	241	125.5	28.0	10.0	Fer.	8	225	1886	Wilmington, Del.	Newport, R. I.
126719	K. J. H. D.	St. s.	CONCHO.	3,724	2,640	329.5	47.0	21.2	Pas.	49	2,600	1891	Chester, Pa.	New York, N. Y.
127289	K. W. V. S.	St. s.	CONCORD.	353	186	128.0	26.3	15.0	Tow.	13		1898	Philadelphia, Pa.	Fall River, Mass.
127697	K. S. C. D.	St. s.	Concord.	248	149	123.0	26.5	9.8	Frt.	13	180	1902	Boston, Mass.	Boston, Mass.
130526	K. J. C. V.	St. s.	Concord.	1,248	697	246.0	46.0	15.5	Pas.	47	1,700	1891	Wilmington, Del.	New York, N. Y.
207264		Ga. s.	Concord.	13	9	36.3	11.3	4.6	Fsh.	1	25	1910	Seattle, Wash.	Pt. Townsend, Wash.
203744		*St. p.	Concordia.	156	156	152.0	36.6	6.0	Pas.	34	250	1906	Jeffersonville, Ind.	Natchez, Miss.
204567		Ga. s.	Concordia.	11	7	45.0	7.0	2.6	Pas.	1		1907	Decatur, Wash.	Pt. Townsend, Wash.
205079		Ga. s.	Concrete.	11	11	32.4	7.6	7.4	Pas.	0	20	1908	Memphis, Tenn.	Memphis, Tenn.
127381		*St. p.	Condor.	177	177	130.0	30.0	5.0	Tow.	12	574	1899	Paducah, Ky.	Cincinnati, Ohio.
136374	K. I. R. J.	St. y.	Condor.	197	134	149.1	20.1	9.7	Yct.	15	850	1893	Nyack, N. Y.	New York, N. Y.
206558		St. s.	CONEMAUGH.	3,898	2,967	350.0	46.0	31.0	Frt.	27	1,700	1909	Wyandotte, Mich.	Erie, Pa.
125669		St. s.	Conestoga.	1,726	1,562	252.8	36.0	16.2	Frt.	16	473	1878	Cleveland, Ohio.	Milwaukee, Wis.
200624	K. S. V. L.	St. s.	CONESTOGA.	617	420	158.0	29.1	17.0	Tow.	19	1,000	1904	Sparrow Point, Md.	Philadelphia, Pa.
91106		St. s.	Coney Island.	89	79	72.1	18.6	4.4	Pas.	5		1878	Espy, Pa.	New York, N. Y.
127057		St. s.	Coney Island.	31	15	51.1	14.5	6.6	Tow.	2		1894	Gravesend, N. Y.	Do.
207209		Ga. s.	Coney Island Rose.	12	10	30.0	10.0	2.5	Pas.	3		1909	Vicksburg, Miss.	Vicksburg, Miss.
126918		St. s.	Confidence.	53	26	68.5	17.1	7.3	Tow.	6		1892	Bordentown, N. J.	New York, N. Y.
127307		St. s.	Confidence.	65	33	78.7	18.3	8.0	Pas.	6		1898	Baltimore, Md.	Boston, Mass.
127121		Ga. s.	Confidence.	11	8	31.4	11.2	4.5	Fsh.	1		1896	Richardson, Wash.	Juneau, Alaska
210212		Ga. s.	Confidence.	33	22	51.5	16.4	6.1	Fsh.	7	40	1912	Gig Harbor, Wash.	Tacoma, Wash.
211442	L. D. C. H.	St. s.	CONGRESS.	7,985	4,912	423.8	54.9	17.4	Pas.	150	7,000	1913	Camden, N. J.	New York, N. Y.
206221		Ga. s.	Conjurer.	7	6	26.0	11.7	3.8	Fsh.	1		1909	Osterville, Mass.	Edgartown, Mass.
127000		St. s.	Conneaut.	62	31	69.0	18.0	10.2	Tow.	4		1893	Buffalo, N. Y.	Buffalo, N. Y.
210980		Ga. s.	Conneaut.	9	7	35.9	10.1	4.3	Frt.	1	20	1905	St. Clair, Mich.	Duluth, Minn.
126559		St. p.	Connecticut.	3,399	1,872	345.5	48.8	18.0	Pas.	151	4,000	1889	Noank, Conn.	Fall River, Mass.
205871		St. s.	CONNELLY BROTHERS.	9	6	37.0	10.8	4.5	Frt.	3	10	1908	Buffalo, N. Y.	Buffalo, N. Y.
206518		*Ga. p.	Conner.	15	10	57.8	10.0	2.5	Pas.	1	12	1909	Ashport, Tenn.	Memphis, Tenn.
126661		Ga. y.	CONNETQUOT.	42	31	71.4	14.6	4.5	Yct.	2	70	1890	City Island, N. Y.	Plattsburg, N. Y.

<sup>1</sup> Formerly st. s. Babascoogean.

<sup>2</sup> Formerly barge Sarah Smith.

<sup>3</sup> Formerly st. s. Fleetwood.

<sup>4</sup> Formerly slip, Julia E.

<sup>5</sup> Formerly st. s. Win. H. Payne.

<sup>6</sup> Formerly st. s. Norfolk.

<sup>7</sup> Formerly st. y. Embla.

<sup>†</sup> Composite.

<sup>\*</sup> Formerly st. s.

(a) Modjeska.

(b) Storm Signal.

(c) Island Belle.

(d) Amanda.



MERCHANT STEAM VESSELS OF THE UNITED STATES—Continued.

Official No.	Signal letters.	Rig.	Name of vessel.	Gross tonnage.	Net tonnage.	Length.	Breadth.	Depth.	Services.	Crew.	Indicated horsepower.	When built.	Where built.	Home port (where permanent document issues).
						Feet.	Feet.	Feet.						
126645		St. s.	Conqueror	18	9	45.0	13.5	6.0	Tow.	4		1890	Brooklyn, N. Y.	Norfolk, Va.
127533		St. s.	Conqueror	21	14	42.9	14.2	6.5	Tow.	3		1901	Long Island City, N. Y.	New York, N. Y.
209190		Ga. s.	Conqueror	33	22	63.5	16.3	5.3	Fsh.	3	50	1911	Jonesport, Me.	Eastport, Me.
211244		Ga. s.	Conqueror	24	11	53.0	14.3	6.0	Fsh.	6	24	1913	Rockport, Mass.	Boston, Mass.
5887		Ga. s.	Conquest	14	13	39.2	14.0	5.2	Fsh.	3		1870	New London, Conn.	Stonington, Conn.
211105		St. s.	CONRAD STARKE	153	104	82.0	22.0	13.2	Tow.	9	600	1913	Manitowoc, Wis.	Milwaukee, Wis.
125267		*St. p.	Constance	422	377	161.5	32.0	5.5	Fsh.	29	75	1874	San Francisco, Cal.	San Francisco, Cal.
127755		Ga. y.	Constance	124	91	104.0	24.1	11.5	Yct.	12		1903	East Boothbay, Me.	Boston, Mass.
205147		Ga. y.	Constance	18	15	55.3	10.0	4.0	Yct.	2	30	1908	New York, N. Y.	Savannah Ga.
206392		Ga. s.	Constance	10	7	38.0	12.0	3.4	Fsh.	4	36	1909	Dunkirk, N. Y.	Dunkirk, N. Y.
207672		Ga. s.	Constance	15	10	37.5	10.8	4.6	Fsh.	1	27	1909	Winslow, Wash.	Pt. Townsend, Wash.
127625		Ga. s.	Constellation	137	89	107.6	25.4	11.2	Fsh.	24	100	1902	Essex, Mass.	Gloucester, Mass.
4390		St. s.	Constitution	96	48	89.6	18.8	8.0	Tow.	7		1864	Clayton, N. Y.	Duluth, Minn.
8637		St. s.	Constitution	46	35	72.0	16.5	9.0	Tow.	6		1900	Green Bay, Wis.	Do.
127538		Ga. s.	Constitution	10	7	42.5	15.8	3.2	Msc.	1		1903	Wysocking, N. C.	Newbern, N. C.
205993		Ga. s.	Constitution	48	36	75.0	17.7	2.9	Fsh.	3	50	1909	Holly Hill, Fla.	St. Augustine, Fla.
128945		St. y.	Contaluta	38	19	57.2	13.0	5.0	Yct.	3		1893	Detroit, Mich.	Detroit, Mich.
211169	L.C.V.P.	Ga. y.	Content	28	19	50.2	11.6	6.6	Yct.	2	50	1913	Camden, N. J.	Philadelphia, Pa.
190338		Ga. s.	Contest	12	12	38.1	16.8	4.0	Oys.	1		1882	Northport, N. Y.	New Haven, Conn.
201402	K.T.S.N.	St. s.	Continental	82	55	84.8	17.6	8.0	Msc.	5		1905	Port Jefferson, N. Y.	Bridgeport, Conn.
201405		Ga. s.	Continental	10	7	36.7	11.0	4.9	Tow.	1	75	1909	Stockton, Cal.	San Francisco, Cal.
201918		Ga. s.	Continental	33	22	63.5	16.3	5.3	Fsh.	2	50	1911	Jonesport, Me.	Eastport, Me.
204889	K.W.M.J.	Ga. s.	CONTRA COSTA	832	497	190.1	37.2	13.3	Frt.	8	500	1908	San Francisco, Cal.	San Francisco, Cal.
201912		Ga. s.	Contractor	9	6	30.8	10.3	4.1	Fsh.	2	15	1909	Tunis Mills, Md.	Baltimore, Md.
201026		*St. p.	Control	103	65	118.5	27.4	4.6	Tow.	10	350	1904	Jeffersonville, Ind.	St. Louis, Mo.
125182		St. s.	Convoy	78	39	89.5	19.0	9.2	Tow.	7		1873	Philadelphia, Pa.	Baltimore, Md.
126347		Ga. s.	Convoy	30	26	64.8	16.1	3.8	Fsh.	12		1886	Lenoxville, N. C.	Beaufort, N. C.
126468		*St. p.	Convoy	170	170	146.0	26.5	3.7	Tow.	11	421	1888	Madison, Ind.	Cincinnati, Ohio.
209451		Ga. s.	Convoy	14	12	37.0	15.3	5.0	Oys.	2	25	1911	Tottenville, N. Y.	Patchogue, N. Y.
127350		Ga. s.	Cooh	35	26	65.0	17.4	5.3	Fsh.	11		1899	Beaufort, N. C.	Beaufort, N. C.
125735		St. p.	Cooper's Point	389	261	141.0	30.0	7.7	Fer.	6	453	1879	Wilmington, Del.	Camden, N. J.
126223	K.C.M.T.	St. s.	Coos Bay	544	403	180.5	27.0	14.0	Fsh.	26	280	1884	Marshfield, Oreg.	San Francisco, Cal.
126700		St. s.	Coos River	16	8	44.6	11.6	5.1	Fsh.	2		1890	do	Coos Bay, Oreg.
127267		Ga. s.	Coot	8	7	30.8	9.5	2.5	Fsh.	1		1898	Jamesport, N. Y.	Sag Harbor, N. Y.
204191		Ga. y.	Cooter	16	11	42.0	16.5	2.5	Yct.	1		1906	Jacksonville, Fla.	Jacksonville, Fla.
206472		Ga. s.	Copia	11	5	43.4	11.4	4.0	Fsh.	1		1909	Friendship, Me.	S. W. Harbor, Me.
204368		Ga. s.	Copper Nugget	8	5	29.0	8.7	2.5	Frt.	2		1906	Valdez, Alaska	Cordova, Alaska.
126783		Ga. s.	Coquette	8	8	33.7	13.3	3.7	Fsh.	1		1891	Matagorda, Tex.	Port Lavaca, Tex.
205472		St. s.	Coquille	77	60	76.7	15.7	7.9	Fsh.	3	160	1908	Coquille, Oreg.	Coos Bay, Oreg.
127163	K.M.V.Q.	St. s.	Coquille River	415	265	146.2	34.2	12.4	Fsh.	20	260	1896	Prosper, Oreg.	San Francisco, Cal.
127746		Ga. s.	Cora	13	9	40.6	9.8	3.8	Fsh.	1		1903	Astoria, Oreg.	Astoria, Oreg.
204099		*St. p.	Cora	56	56	94.0	20.4	3.6	Frt.	5	30	1907	Abbeville, Ga.	Brunswick, Ga.
204723		Ga. s.	Cora	6	6	24.7	11.4	4.0	Fsh.	1		1907	Osterville, Mass.	Chatham, Mass.
207656		Ga. s.	Cora	8	8	24.6	11.6	4.0	Fsh.	1	6	1898	Westport, Mass.	Fall River, Mass.
207296		Ga. s.	Cora	17	11	41.4	14.0	5.4	Frt.	2	20	1910	Odessa, Del.	Bridgeton, N. J.
208156		Ga. p.	Cora	10	10	55.3	12.4	2.4	Fer.	2	10	1911	Webb City, Ark.	Memphis, Tenn.
207901		Ga. s.	Cora II	15	9	40.4	10.3	5.0	Fsh.	2	20	1910	Cape May, N. J.	Somers Point, N. J.
204414		*Ga. p.	Cora Belle	13	13	35.0	11.0	8.5	Tow.	2		1907	Covington, Tenn.	Memphis, Tenn.
126563		Ga. s.	Cora D	8	7	29.9	10.6	5.6	Fsh.	3		1890	Swans Island, Me.	Mt. Desert Ferry, Me.
204734		Ga. s.	Cora Edna	9	7	36.7	8.8	2.7	Frt.	1		1907	Fernandina, Fla.	Fernandina, Fla.
208717		Ga. s.	Cora Lee	12	11	47.6	12.0	3.0	Fsh.	2		1911	Fillmore City, Ky.	Cairo, Ill.
210429		*Ga. p.	Cora May II	7	7	58.6	15.0	2.0	Tow.	3	35	1913	Vicksburg, Miss.	Natchez, Miss.
201642		Ga. s.	Cora Price	9	9	35.4	12.0	3.2	Fsh.	1		1902	Orange, Tex.	Galveston, Tex.
126228		St. s.	Cora A. Sheldon	54	27	65.1	16.6	9.2	Tow.	8		1884	Saugatuck, Mich.	Marquette, Mich.
207688		*St. p.	Cora L. Roberts	157	157	133.0	30.7	5.6	Frt.	6		1910	Helena, Ark.	Memphis, Tenn.
125369		St. s.	Cora L. Staples	92	46	100.0	20.3	6.2	Tow.	9		1872	Wilmington, Del.	Fall River, Mass.
125398		St. s.	Cora P. White	124	76	117.0	18.0	9.9	Fsh.	24		1877	Fall River, Mass.	Somers Point, N. J.
128451		Ga. s.	Cora T. Ruark	12	5	39.0	14.0	3.5	Msc.	2		1875	Dorchester County, Md.	Baltimore, Md.
126454		Ga. s.	Cora and Albert	7	6	27.0	12.5	3.7	Fsh.	0	15	1887	Edgartown, Mass.	Providence, R. I.
126555		Ga. s.	Coral	34	32	54.7	19.5	5.5	Frt.	3		1878	Port Jefferson, N. Y.	Greenport, N. Y.
127129		St. s.	CORALIA	4,330	3,351	413.2	48.0	24.0	Frt.	23	1,350	1896	Cleveland, Ohio.	Duluth, Minn.
201338		Ga. s.	Corbett	14	13	47.2	13.8	2.4	Fsh.	1		1904	Wilmington, N. C.	St. Augustine, Fla.
201065		St. s.	Cordova	18	12	41.0	11.8	4.7	Frt.	3	35	1904	Klinguam, Alaska	Ketchikan, Alaska.
206555	L.C.H.P.	St. s.	CORDOVA	2,273	1,406	238.7	41.2	20.9	Fsh.	25	1,200	1912	Wilmington, Del.	Pt. Townsend, Wash.
127356		Ga. s.	Cordova II	7	7	29.0	6.5	4.0	Fer.	1	5	1908	Clinton, Iowa	Rock Island, Ill.
127592		St. s.	Corinna	45	33	64.1	15.6	6.2	Fsh.	6		1899	Portland, Me.	Custine, Me.
127037		Ga. s.	Corinne	21	14	43.8	15.7	4.3	Tow.	3		1901	Key West, Fla.	St. Augustine, Fla.
127124	K.M.P.T.	Ga. s.	Corinne	15	10	46.4	10.8	3.5	Fsh.	1	30	1909	Tacoma, Wash.	Tacoma, Wash.
127721	K.S.F.V.	Ga. y.	Corinthia	27	24	66.8	11.7	5.0	Yct.	4		1896	New York, N. Y.	Philadelphia, Pa.
210187		St. y.	Corinthia	54	36	80.1	16.0	6.6	Yct.	5		1903	do	New York N. Y.
210364		*St. p.	Corker	100	100	130.0	30.0	3.7	Fsh.	10	125	1912	Jeffersonville, Ind.	Cincinnati, Ohio.
211202		Ga. s.	Corliss	6	5	29.5	10.3	5.1	Fsh.	1	35	1913	Long Beach Cal.	Los Angeles, Cal.
201449		Ga. s.	Corliss	19	13	41.6	12.9	5.4	Fsh.	6	20	1913	Tacoma, Wash.	Tacoma, Wash.
9280	K.N.J.W.	Ga. s.	Cormorant	11	5	43.2	11.2	4.7	Fsh.	4		1893	Gloucester, Mass.	Boothbay, Me.
		St. y.	Cornelia	59	40	87.7	15.1	8.4	Yct.	2		1898	New York, N. Y.	Chicago, Ill.

<sup>1</sup> Formerly st. s. Gladys Nau.  
<sup>2</sup> Formerly ga. s. Charlotte Chase.

<sup>3</sup> Formerly st. y. <sup>(a)</sup> Margaret.  
<sup>(b)</sup> Laurita.

MERCHANT STEAM VESSELS OF THE UNITED STATES—Continued.

Official No.	Signal letters.	Rig.	Name of vessel.	Gross tonnage.	Net tonnage.	Length.	Breadth.	Depth.	Service.	Crew.	Indicated horsepower.	When built.	Where built.	Home port (where permanent document issues).
						Feet.	Feet.	Feet.						
125920		St. s.	Cornelia	41	21	66.2	16.2	7.3	Tow.	4		1881	Tojtenville, N. Y.	Portland, Me.
126018		St. s.	Cornelia	38	19	61.6	16.0	8.3	Pas.	4		1882	Buffalo, N. Y.	Oswego, N. Y.
203402		St. s.	Cornelia	285	163	128.0	30.9	9.1	Frt.	8		1906	Noank, Conn.	New York, N. Y.
127417		St. s.	Cornelia Cook	51	27	73.6	18.4	5.6	Tow.	7		1900	Portland, Ore.	Seattle, Wash.
204028		Ga. s.	Cornelia Pauline	9	7	46.0	14.3	2.8	Msc.	2		1907	Bon Secour, Ala.	Mobile, Ala.
125890		St. s.	Cornelius Van Cott	41	26	64.3	14.5	5.9	Tow.	4		1881	Brooklyn, N. Y.	New York, N. Y.
205535		St. s.	CORNELIUS W. LAWRENCE.	172	117	92.8	22.4	11.5	Fbt.	12	600	1908	Newburgh, N. Y.	Do.
86017		St. s.	Cornell	65	32	72.0	17.4	10.0	Tow.	5		1888	Buffalo, N. Y.	Buffalo, N. Y.
27451		St. s.	CORNELL	5,082	3,986	454.0	50.2	24.5	Frt.	24	2,000	1900	South Chicago, Ill.	Duluth, Minn.
200400		St. s.	CORNELL	435	296	149.7	28.1	15.2	Pas.	12		1902	Shooter Island, N. Y.	Albany, N. Y.
208766		Ga. s.	Cornell	12	8	28.4	9.2	4.6	Pas.	2	20	1911	San Pedro, Cal.	Los Angeles, Cal.
120430		Ga. s.	Cornet	11	10	38.3	15.9	3.4	Fsh.	2		1887	Atlantic City, N. J.	Somers Point, N. J.
204980		St. s.	CORNING	204	102	89.0	25.1	12.2	Tow.	7	600	1908	Newport News, Va.	New York, N. Y.
3227		Ga. y.	Corona	42	36	91.0	13.0	5.2	Yct.	4		1882	Providence, R. I.	Do.
81564		St. p.	Corona	356	356	156.0	36.0	6.0	Fer.	10		1897	Jeffersonville, Ind.	Louisville, Ky.
126850		St. s.	Corona	51	18	64.3	17.0	6.0	Tow.	5		1892	Duluth, Minn.	Duluth, Minn.
127544	K. Q. R. F.	Ga. s.	Corona	120	78	101.4	24.4	9.8	Fsh.	23		1901	Essex, Mass.	Gloucester, Mass.
205586		St. p.	Corona	16	10	57.1	16.6	3.0	Pas.	8	75	1908	Alva, Fla.	Key West, Fla.
207896		Ga. s.	Corona	36	19	59.0	16.2	9.9	Fsh.	10	50	1910	Seattle, Wash.	Pt. Townsend, Wash.
210069		Ga. s.	Corona II	14	10	41.2	9.2	3.8	Yct.	1	40	1909	St. Joseph, Mich.	Rock Island, Ill.
126373		St. p.	Coronado	308	222	100.0	26.0	9.2	Fer.	5	75	1886	San Francisco, Cal.	San Diego, Cal.
127468	K. Q. H. T.	St. s.	Coronado	578	381	185.1	36.2	12.5	Pas.	21	550	1900	Aberdeen, Wash.	San Francisco, Cal.
127714		Ga. p.	Coronado	10	10	67.0	13.0	1.4	Msc.	1		1902	West Economy, Pa.	Nashville, Tenn.
202075		Ga. y.	Coronet	57	39	80.9	14.0	5.9	Yct.	4		1905	New York, N. Y.	New York, N. Y.
208330	L. B. S. V.	St. s.	COROZAL	3,063	1,942	335.0	46.8	22.7	Frt.	32	1,500	1911	Newport News, Va.	New York, N. Y.
208175	L. B. R. N.	St. s.	Correction	778	422	159.7	36.5	12.0	Pas.	14		1910	Noank, Conn.	Do.
202437		Ga. s.	Corrin	7	5	33.0	9.5	4.6	Tow.	2		1905	Carolina City, N. C.	Newbern, N. C.
210670		Ga. s.	Corsessle	8	6	34.2	9.0	3.6	Pas.	1	24	1911	Chicago, Ill.	Chicago, Ill.
126184		St. s.	Corsair	95	47	82.5	18.0	8.5	Tow.	9		1884	Camden, N. J.	Pittsburgh, Pa.
127327		Ga. s.	Corsair	11	8	37.5	12.1	3.5	Wat.	1		1899	Brunswick, Ga.	Brunswick, Ga.
127328	K. N. W. S.	St. y.	CORSAIR	1,136	772	270.0	33.3	20.9	Yct.	52	4,550	1899	Newburgh, N. Y.	New York, N. Y.
203385		Ga. s.	Corsair	15	10	53.8	13.1	4.6	Msc.	2		1906	Puyallup, Wash.	Cordova, Alaska.
203948		Ga. s.	Corsair	14	13	38.0	14.0	5.1	Fsh.	2		1907	Friendship, Me.	New York, N. Y.
208712		Ga. y.	Corsair	18	12	43.8	11.0	5.3	Yct.	1	24	1911	Tacoma, Wash.	Tacoma, Wash.
126023		St. s.	Corsica	368	306	145.5	26.2	7.5	Pas.	21	233	1882	Wilmington, Del.	Baltimore, Md.
126474		St. s.	Corsica	2,364	1,786	299.5	40.8	21.0	Frt.	21	1,200	1888	Cleveland, Ohio	Cleveland, Ohio.
24664		St. s.	Cortland	80	40	87.1	19.6	10.0	Tow.	4		1878	Brooklyn, N. Y.	New York, N. Y.
161077		St. s.	CORTLAND	48	33	58.2	17.3	6.6	Pas.	4		1895	Buffalo, N. Y.	Oswego, N. Y.
208479		St. s.	CORVOS	4,551	3,451	416.0	50.0	24.0	Frt.	22	1,500	1903	West Bay City, Mich.	Cleveland, Ohio.
127423	K. Q. B. C.	St. s.	Corwin	447	239	138.0	24.0	13.2	Pas.	12		1876	Portland, Ore.	Seattle, Wash.
91664	K. C. J. D.	St. y.	Cosette	42	21	80.0	12.8	7.8	Yct.	4		1884	Bristol, R. I.	Jacksonville, Fla.
201592		Ga. y.	Cosme	6	6	33.8	10.9	4.4	Yct.	1	10	1904	Stamford, Conn.	New York, N. Y.
126741	K. J. N. P.	St. s.	COSTA RICA	1,783	1,166	221.5	36.0	19.3	Pas.	38	700	1891	Chester, Pa.	Do.
204679		Ga. s.	Coston	25	11	55.0	15.8	4.0	Msc.	4		1907	Pocomoke City, Md.	Newport News, Va.
208928		Ga. p.	Cottonwood	13	10	49.0	10.5	3.0	Pas.	2	20	1911	Cottonwood Point, Mo.	Memphis, Tenn.
5418		Ga. s.	Count Pulaski	12	11	33.0	12.7	5.2	Pas.	1		1912	Bristol, R. I.	New York, N. Y.
210881		Ga. s.	Countess	28	19	60.2	10.5	4.0	Pas.	1	100	1912	Sacramento, Cal.	San Francisco, Cal.
127994		Ga. s.	Country Girl	8	7	37.8	12.5	2.7	Frt.	2		1912	Mon Louis, Ala.	Mobile, Ala.
126291		St. p.	Courier	290	296	163.8	32.2	8.6	Pas.	18	347	1885	Freedom, Pa.	Wheeling, W. Va.
127179	K. N. B. L.	St. y.	COURIER	65	44	91.3	15.8	8.5	Yct.	9		1897	South Boston, Mass.	Boston, Mass.
207712		Ga. s.	Court House	14	12	37.3	10.6	4.0	Pas.	1	20	1910	Westville, N. J.	Philadelphia, Pa.
206926		St. s.	COURTNEY L.	48	33	61.0	16.0	8.0	Fsh.	5	55	1909	Lorain, Ohio	Chicago, Ill.
127397	K. P. Q. O.	St. s.	COVINGTON	401	196	135.0	27.5	15.7	Pas.	16	900	1899	Philadelphia, Pa.	Boston, Mass.
125678		St. p.	Coxsackie	77	41	66.4	33.4	7.4	Fer.	3		1878	New Baltimore, N. Y.	Albany, N. Y.
127191	K. N. C. B.	Ga. y.	Coyote	44	30	72.5	14.0	7.4	Yct.	5		1897	Long Island City, N. Y.	New York, N. Y.
208443		Ga. s.	Coyote	6	5	35.0	10.0	3.5	Frt.	1	12	1909	Cambridge, Md.	Crisfield, Md.
127195		Ga. s.	Cozy	39	27	61.2	23.5	4.3	Frt.	1		1897	Northport, N. Y.	Patchogue, N. Y.
210988		Ga. s.	Cozy	10	10	41.0	8.0	3.5	Pas.	1	40	1913	Muscateine, Iowa	Rock Island, Ill.
127483		Ga. s.	Cracker Jack	7	5	33.0	11.1	3.2	Msc.	1		1899	Bayou Shaffer, La.	Morgan City, La.
205994		Ga. s.	Craftsman	7	7	37.5	9.6	2.6	Frt.	1	15	1909	Wanchese, N. C.	Manteo, N. C.
202136		St. s.	CRAIG	32	21	53.0	15.0	7.0	Tow.	4	190	1905	Toledo, Ohio	Buffalo, N. Y.
202704		St. s.	CRANFORD	1,197	814	191.4	44.0	15.8	Fer.	8	1,500	1905	Wilmington, Del.	New York, N. Y.
208088		Ga. s.	Crawford	6	5	24.0	8.4	2.8	Fsh.	2	6	1902	St. James, Mich.	Grand Haven, Mich.
205173		Ga. s.	Cream	9	7	42.2	9.6	2.3	Frt.	2	20	1907	Henric Landing, Wash.	Portland, Ore.
20217		St. s.	Credendo	34	23	57.0	16.5	6.4	Tow.	7		1903	Paulsboro, N. J.	Camden, N. J.
126243		St. s.	Credimoor	19	11	52.6	14.0	5.0	Pas.	2		1884	Brewer, Me.	Deer Isle, Me.
202302		Ga. s.	Creel	14	10	50.0	12.8	4.7	Frt.	0	30	1906	Deatur, Wash.	Pt. Townsend, Wash.
204256	K. W. D. R.	St. s.	CREOLE	6,754	4,302	407.0	53.0	26.7	Pas.	130		1907	Quincy, Mass.	New York, N. Y.
210256		Ga. s.	Creole	37	27	55.5	17.1	8.3	Pas.	5	50	1912	San Juan, P. R.	San Juan, P. R.
75486		St. p.	Creole	239	239	144.0	28.0	5.0	Tow.	15		1871	Pittsburgh, Pa.	Pittsburgh, Pa.
115279		St. s.	Creole	68	40	71.9	18.0	8.0	Tow.	5		1872	Philadelphia, Pa.	New York, N. Y.
126641		St. s.	Creole	71	50	77.2	16.1	6.0	Frt.	2		1890	Grand Haven, Mich.	Duluth, Minn.

1 Formerly st. s. Grace Danforth.  
 2 Formerly st. y. Barracuda.  
 3 Formerly \*st. p. W. C. Hite.  
 4 Formerly st. s. Titau.

5 Formerly st. s. Katharine T. Wilbur.  
 6 Formerly st. s. J. L. Weeks.  
 7 Formerly U. S. R. C. Thomas Corwin.  
 8 Formerly st. y. Marina.

9 Formerly ga. s. Clytie.  
 10 Formerly st. s. Joseph A. Stone.  
 11 Formerly st. s. Sammie.  
 † Turbine.

## MERCHANT STEAM VESSELS OF THE UNITED STATES—Continued.

Official No.	Signal letters.	Rig.	Name of vessel.	Gross tonnage.	Net tonnage.	Length.	Breadth.	Depth.	Service.	Crew.	Indicated horsepower.	When built.	Where built.	Home port (where permanent document issues).
						<i>Feet.</i>	<i>Feet.</i>	<i>Feet.</i>						
127013		St. s.	CRESCENT	253	139	121.5	23.5	6.9	Pas.	78	100	1893	Jacksonville, Fla.	Jacksonville, Fla.
127138		St. s.	Crescent	33	20	67.8	12.5	3.4	Tow.	15	1896		Bridgeton, N. J.	Norfolk, Va.
127219		Ga. s.	Crescent	21	14	49.9	15.3	5.3	Pas.	1	1897		Coupeville, Wash.	Pt. Townsend, Wash.
127543		Ga. s.	Crescent	14	12	46.5	13.0	3.9	Oys.	1	1901		Rockaway Beach, N. Y.	Newport, R. I.
201171		Ga. s.	Crescent	13	9	37.5	14.0	6.1	Fsh.	2	1904		Friendship, Mo.	Provincetown, Mass.
201416		Ga. s.	Crescent	14	7	45.3	13.9	4.0	Oys.	20	1904		Bowlers, Va.	Tappahannock, Va.
201907		*Ga. p.	Crescent	14	7	51.0	14.5	2.9	Frt.	10	1905		Westwego, La.	New Orleans, La.
203273		Ga. s.	Crescent	14	12	34.4	11.4	4.0	Frt.	1	1905		Groton, Conn.	New London, Conn.
207404		St. s.	CRESCENT	385	297	135.0	34.0	9.6	Frt.	200	1910		Buffalo, N. Y.	Buffalo, N. Y.
209160		St. s.	Crescent	22	15	57.5	10.6	2.8	Pas.	1	1909		Bonnors Ferry, Idaho	Great Falls, Mont.
209589		Ga. s.	Crescent	14	9	58.4	12.4	2.0	Oys.	21	1912		Grand Chenier, La.	Brashear, La.
209635		Ga. s.	Crescent	11	9	35.0	12.0	3.6	Pas.	24	1899		La Porte, Tex.	Houston, Tex.
209674		Ga. y.	Crescent	11	8	50.0	8.5	2.5	Fsh.	1	60	1890	Brooklyn, N. Y.	Cape Vincent, N. Y.
210281		Ga. y.	†Crescent	11	7	41.2	8.2	3.7	Yct.	0	40	1911	Detroit, Mich.	Detroit, Mich.
210310		Ga. s.	Crescent	23	15	51.6	14.5	5.8	Tow.	1	110	1912	Los Angeles, Cal.	Los Angeles, Cal.
210870		Ga. s.	Crescent	9	9	33.0	8.9	3.3	Pas.	1	20	1911	Erie, Pa.	St. Augustine, Fla.
211134		Ga. s.	Crescent	10	8	37.2	9.4	5.1	Pas.	1	20	1911	San Diego, Cal.	San Diego, Cal.
127186		Ga. s.	Crescent Beach	22	20	45.6	16.7	5.5	Frt.	3	1897		Greenport, N. Y.	Fall River, Mass.
127176		St. s.	CRESCENT CITY	4,213	3,675	406.0	48.2	23.9	Frt.	24	1,600	1897	Chicago, Ill.	Duluth, Minn.
127728		Ga. s.	Crescent City	6	5	34.6	12.4	3.2	Oys.	2	1902		Morgan City, La.	Brashear, La.
145134		St. s.	†Crescent City	146	100	107.0	22.8	6.0	Pas.	14	1877		Northport, N. Y.	Apalachicola, Fla.
210665		Ga. s.	Crescent The First	25	17	41.4	12.9	7.8	Pas.	2	40	1913	Los Angeles, Cal.	Los Angeles, Cal.
127705		Ga. s.	Crescite	10	10	46.6	14.0	3.4	Oys.	4	1902		Bridgeport, Conn.	Bridgeport, Conn.
92362		St. s.	†Cress	90	45	84.0	20.4	8.0	Tow.	6	1891		Berkley, Va.	Philadelphia, Pa.
110529		St. s.	†Cresswell	35	15	56.0	15.0	5.8	Tow.	4	1882		East Saginaw, Mich.	Buffalo, N. Y.
203077		Ga. s.	Crest	8	6	30.7	9.2	3.6	Pas.	0	1906		Somerset, Mass.	Fall River, Mass.
208553	L. B. V. J.	St. s.	CREST	244	113	114.3	22.5	11.6	Fsh.	18	450	1911	Quincy, Mass.	Boston, Mass.
85715	J. W. B. H.	St. s.	†Cretan	2,350	1,651	267.0	40.5	16.4	Pas.	34	1,800	1882	Chester, Pa.	Baltimore, Md.
204587		St. s.	CRETE	6,184	4,764	480.0	52.0	30.0	Frt.	20	1,600	1907	Lorain, Ohio	Cleveland, Ohio
126910		Ga. s.	Crocket	12	11	29.2	13.2	5.2	Msc.	1	1892		Harrison, N. J.	New York, N. Y.
127770		Ga. y.	Crocket	19	11	44.7	13.2	5.3	Yct.	2	38	1903	Wilhington, Cal.	Los Angeles, Cal.
209555		Ga. s.	Crocket	10	7	40.0	10.0	2.8	Frt.	1	16	1912	Seattle, Wash.	Seattle, Wash.
211044	L. C. T. R.	St. s.	CRICKET	1,136	773	210.0	41.0	15.4	Pas.	23	950	1913	Alameda, Cal.	San Francisco, Cal.
126308		Ga. s.	Cris	10	9	41.0	14.8	3.4	Frt.	2	1885		Cambridge, Md.	Annapolis, Md.
126655		St. s.	Cris Grover	56	28	68.8	18.3	9.8	Tow.	4	1893		Buffalo, N. Y.	Cleveland, Ohio
200448	K. S. R. Q.	St. s.	CRISFIELD	236	160	110.5	24.1	12.6	Pas.	16	604	1903	Sparrow Point, Md.	Philadelphia, Pa.
201015		Ga. s.	Crisis	8	6	40.0	10.0	3.6	Pas.	1	1903		Patchogue, N. Y.	Patchogue, N. Y.
202890	L. C. J. W.	St. y.	CRISTINA	456	272	161.3	26.3	15.0	Yct.	25	500	1912	Wilmington, Del.	Boston, Mass.
145934	K. R. S. V.	St. s.	†CRISTONAL	9,606	6,195	489.5	58.0	28.9	Pas.	98	4,000	1902	Sparrow Point, Md.	New York, N. Y.
4919		St. s.	Crotan	22	12	53.6	14.8	4.4	Tow.	4	1864		Chester, Pa.	Norfolk, Va.
136677		St. s.	†CROTON	163	81	101.2	23.2	9.4	Tow.	6	486	1838	Seattle, Wash.	San Francisco, Cal.
126417		St. s.	Crosby	35	17	66.4	15.6	6.8	Tow.	4	1889		Benton Harbor, Mich.	Duluth, Minn.
206729		Ga. s.	Crosby No. 1	14	10	37.9	11.5	3.6	Tow.	1	50	1909	Seattle, Wash.	Pt. Townsend, Wash.
125803		St. s.	Croton	54	27	64.5	18.4	7.6	Wat.	3	1881		Athens, N. Y.	New York, N. Y.
205568		Ga. s.	Croton	15	10	44.7	11.6	5.3	Pol.	2	50	1910	New York, N. Y.	Do.
204666		Ga. s.	Crowley No. 1	15	7	46.0	12.5	4.7	Frt.	1	65	1907	San Francisco, Cal.	San Francisco, Cal.
204667		Ga. s.	Crowley No. 2	15	7	45.9	12.5	4.7	Frt.	1	65	1907	do.	Do.
208883		Ga. s.	Crowley No. 3	9	6	39.9	11.5	4.4	Pas.	1	40	1911	Oakland, Cal.	Do.
202244		Ga. s.	Crowley No. 4	9	6	40.0	11.6	4.3	Tow.	1	40	1911	do.	Do.
205163		Ga. s.	Crowley No. 5	15	10	49.2	15.2	4.5	Pas.	1	50	1908	do.	Do.
205164		Ga. s.	Crowley No. 6	15	10	49.4	16.2	4.0	Pas.	1	50	1908	San Francisco, Cal.	Do.
205176		Ga. s.	Crowley No. 7	15	10	49.5	16.2	4.0	Pas.	1	50	1908	do.	Do.
205165		Ga. s.	Crowley No. 8	9	6	37.4	10.7	4.9	Pas.	1	20	1908	do.	Do.
205166		Ga. s.	Crowley No. 9	9	6	37.3	10.7	4.8	Pas.	1	20	1908	do.	Do.
205785		Ga. s.	Crowley No. 11	14	10	43.8	11.3	5.8	Pas.	1	50	1909	Oakland, Cal.	Do.
205708		Ga. s.	Crowley No. 14	15	10	50.1	13.5	5.3	Tow.	1	100	1908	San Francisco, Cal.	Do.
207465		Ga. s.	Crowley No. 15	15	10	50.0	13.2	5.1	Frt.	1	100	1910	do.	Do.
208236		Ga. s.	Crowley No. 16	10	19	62.2	18.0	6.0	Frt.	1	75	1911	do.	Do.
210825		Ga. s.	†Crowley No. 17	10	7	39.4	10.9	4.8	Frt.	1	30	1912	Oakland, Cal.	Do.
210826		Ga. s.	Crowley No. 18	10	7	39.4	10.9	4.8	Pas.	1	30	1912	do.	Do.
210874		Ga. s.	Crowley No. 21	20	13	45.5	13.9	5.8	Frt.	1	80	1912	Alameda, Cal.	Do.
210875		Ga. s.	Crowley No. 22	29	19	52.0	15.0	6.2	Frt.	2	100	1912	Oakland, Cal.	Do.
210690		Ga. s.	Crowley No. 25	17	11	51.3	10.7	5.5	Pas.	2	100	1901	San Francisco, Cal.	Do.
202947		*St. p.	Crown Hill	366	134	132.4	26.0	4.6	Tow.	12	100	1906	Jeffersonville, Ind.	Cincinnati, Ohio.
209544		*St. p.	Crucible	281	110	150.0	27.0	4.0	Tow.	13	194	1904	do.	Pittsburgh, Pa.
126368		St. s.	Cruiser	62	33	70.0	16.0	6.1	Tow.	3	1886		North Bend, Oreg.	Portland, Oreg.
126967		*St. p.	CRUISER	341	240	152.0	30.0	5.0	Tow.	18	1890		Pittsburgh, Pa.	Pittsburgh, Pa.
127113		*Ga. p.	Cruiser	13	13	50.0	14.6	3.3	Pas.	1	1902		Cincinnati, Ohio	Evansville, Ind.
201672		Ga. s.	Cruiser	28	10	50.6	16.7	7.4	Fsh.	4	1904		East Boothbay, Me.	Marblehead, Mass.
204076		Ga. s.	Cruiser	10	6	28.0	9.2	3.0	Pas.	1	1907		Fir, Wash.	Seattle, Wash.
208191		Ga. y.	†Cruiser	46	31	79.8	13.7	6.9	Yct.	3	200	1909	New York, N. Y.	Albany, N. Y.
209345		Ga. s.	Cruiser	8	6	32.7	9.1	3.2	Pas.	1	20	1911	Jacksonville, Fla.	Jacksonville, Fla.
12583	K. D. G. T.	Ga. y.	Crusader	71	65	83.2	21.5	8.5	Yct.	3	1880		Brooklyn, N. Y.	Newport News, Va.
20089		*St. p.	Crusader	89	89	117.0	23.0	4.1	Tow.	14	1904		Elizabeth, Pa.	Pittsburgh, Pa.

† Formerly st. p. <sup>a</sup> Tourist.  
 † Harry Hill.  
 † Formerly st. s. Mercy B.  
 † Formerly st. s. Robert Boyd.

‡ Formerly st. s. Guyandotte.  
 † Formerly st. s. Tremont.  
 † Formerly st. s. Ernest A. Hamill.  
 † Formerly \*st. p. Charley Jutte.

‡ Formerly ga. y. Inspector.  
 † Exempt.  
 † Abandoned 1913.

MERCHANT STEAM VESSELS OF THE UNITED STATES—Continued.

Official No.	Signal letters.	Rig.	Name of vessel.	Gross tonnage.	Net tonnage.	Length.	Breadth.	Depth.	Service.	Crew.	Indicated horsepower.	When built.	Where built.	Home port (where permanent document issues).
						Feet.	Feet.	Feet.						
206590		Ga. s.	Cruso	207	162	86.6	20.4	8.8	Tow.	6	80	1909	Chicago, Ill.	Chicago, Ill.
127194		Ga. s.	Crusoe	14	11	37.0	14.0	4.7	Pas.	1		1897	Freeport, N. Y.	New York, N. Y.
127759		Ga. p.	Crusoe	14	14	54.0	14.0	2.5	Fer.	1		1902	Congo, W. Va.	Wheeling, W. Va.
127747		Ga. s.	Crustacean	13	11	40.9	13.3	5.7	Msc.	2		1903	Bristol, Me.	Newport, R. I.
207839		St. s.	Crustacean	12	12	45.0	15.2	4.0	Fsh.	2		1910	Swans Island, Me.	Deer Isle, Me.
201562		Ga. s.	Crystal	12	8	45.0	12.0	3.0	Pas.	2	50	1904	Gig Harbor, Wash.	Tacoma, Wash.
202005		St. s.	Crystal	24	16	39.0	10.2	4.9	Fsh.	4	18	1905	Manitowoc, Wis.	Milwaukee, Wis.
206609		Ga. y.	Crystal	37	33	58.0	13.4	5.6	Yct.	2	60	1909	St. Joseph, Mich.	Fall River, Mass.
210591		Ga. s.	Crystal	10	10	33.0	10.0	3.8	Pas.	2	15	1909	Little Suamico, Wis.	Milwaukee, Wis.
201252		Ga. s.	Cub	13	9	35.2	12.2	4.2	Fsh.	2		1904	Douglas, Alaska	Juneau, Alaska
208750		St. y.	Cub	31	21	64.0	9.6	7.2	Yct.	2	40	1911	Massena, N. Y.	Ogdensburg, N. Y.
208050		*Ga. p.	Cub	40	40	64.3	24.2	3.8	Fer.	2	35	1911	Garrison, N. Dak.	Femina, N. Dak.
127524	K. Q. S. M.	Ga. s.	CUBA	594	266	150.5	29.4	17.7	Tow.	21	1,050	1901	Bath, Me.	Fall River, Mass.
204273		St. s.	Cuckoo	28	16	51.7	13.7	5.3	Tow.	5		1907	Saugatuck, Mich.	Grand Haven, Mich.
110501		Ga. s.	Cuevas	32	15	58.6	21.6	3.9	Frt.	3		1881	Madisonville, La.	Gulfport, Miss.
127008		Ga. s.	Cultivator	14	10	44.2	15.5	4.0	Fsh.	2		1902	Quincy, Mass.	Provincetown, Mass.
15405		St. s.	Cumberland	50	25	75.4	17.5	6.5	Tow.	4		1868	Philadelphia, Pa.	Rockland, Me.
125607		Ga. s.	Cumberland	6	6	35.1	10.3	3.4	Frt.	2		1877	Nansemond County, Va.	Norfolk, Va.
127257	K. N. H. D.	St. s.	CUMBERLAND	377	209	135.0	27.0	15.0	Tow.	16	810	1898	Baltimore, Md.	Baltimore, Md.
127508		Ga. s.	Cumberland	7	7	28.8	10.8	5.7	Fsh.	1		1901	Friendship, Me.	S. W. Harbor, Me.
207368		St. s.	Cumberland	115	57	87.5	20.9	11.2	Tow.	6	500	1910	Rockland, Me.	Portland, Me.
208240		Ga. s.	Cumberland	50	34	66.0	17.3	7.2	Pit.	3	50	1910	Morehead City, N. C.	Ferrandina, Fla.
210943		Ga. s.	Cumberland	9	7	41.0	10.3	2.9	Pas.	2	24	1912	Tilne, Ky.	Paducah, Ky.
210494		*Ga. p.	Cumberland Valley	7	7	44.5	10.9	2.5	Fsh.	2	12	1912	Carthage, Tenn.	Nashville, Tenn.
127488		Ga. s.	Cupid	14	11	45.6	15.9	4.6	Fsh.	4	40	1906	Patchogue, N. Y.	Greenport, N. Y.
208749		Ga. s.	Cupid	21	19	45.6	11.9	4.3	Pas.	2	40	1911	Philadelpia, Ohio	Cleveland, Ohio
127113	K. M. N. J.	St. s.	CURACAO	1,503	895	241.3	38.0	16.3	Pas.	47	1,170	1895	Philadelphia, Pa.	New York, N. Y.
207814		Ga. s.	Curio	15	10	44.2	10.4	2.5	Frt.	1	10	1910	McAllister Creek, Wash.	Tacoma, Wash.
127036		Ga. s.	Curiosity	23	22	76.7	18.4	3.8	Oys.	1	4	1894	Patchogue, N. Y.	Bridgeport, Conn.
5556		Ga. s.	Curlew	23	22	48.5	17.7	4.0	Frt.	2		1866	Moriches, N. Y.	Do.
127080		Ga. s.	Curlew	26	18	59.4	14.6	6.0	Fsh.	2	80	1895	Millbridge, Me.	Machias, Me.
211208		Ga. s.	Curlew	11	8	38.4	9.2	3.7	Pas.	2	15	1909	Estero, Fla.	Key West, Fla.
208114	L. B. R. F.	St. s.	CURRIER	4,711	2,869	370.0	52.1	27.0	Frt.	39	2,100	1910	Quincy, Mass.	New York, N. Y.
127282		St. s.	Curtin	85	58	86.5	19.2	8.8	Tow.	4		1898	Cramer Hill, N. J.	Camden, N. J.
126696		St. s.	*Curtis Bay	133	66	90.0	22.3	10.5	Tow.	6	476	1890	Newburgh, N. Y.	Baltimore, Md.
201012		St. s.	*CUTLER ADAMS	7,585	4,497	474.0	52.0	29.0	Frt.	25	1,600	1904	Lorain, Ohio	Duluth, Minn.
207794		Ga. s.	Cycle	13	12	40.0	10.0	4.6	Pas.	2	18	1910	Port Republic, N. J.	Somers Point, N. J.
125192		St. s.	*Cyclone	64	110.6	22.5	9.6	6.6	Tow.	4	320	1873	Tottenville, N. Y.	New York, N. Y.
127551		Ga. s.	Cyclone	129	8	48.0	13.3	3.7	Frt.	2		1901	Mappsburg, Va.	Cape Charles, Va.
165311		Ga. s.	Cygnat	43	38	62.2	16.4	4.0	Pas.	4		1876	Naonk, Conn.	New York, N. Y.
126436		Ga. s.	Cygnat	8	7	32.0	10.8	4.7	Msc.	3		1887	New Rochelle, N. Y.	Do.
126713		St. s.	Cygnat	25	12	50.5	13.8	5.4	Pas.	3		1891	Boston, Mass.	Camden, N. J.
126829		Ga. s.	Cygnat	6	6	25.9	12.7	3.8	Fsh.	0		1887	Newport, R. I.	Newport, R. I.
205604		St. y.	*Cygnus	59	40	69.5	15.8	7.2	Pas.	2	65	1908	Indian River, Mich.	Grand Haven, Mich.
210385		St. y.	*Cygnus	8	6	35.3	9.8	6.1	Yct.	1	15	1886	Detroit, Mich.	Toledo, Ohio
125900		St. p.	*Cygnus	857	555	212.6	31.4	11.3	Pas.	21	900	1881	Chester, Pa.	New York, N. Y.
200414		St. s.	*CYGNUS	4,725	3,393	416.0	50.0	28.0	Frt.	22	1,500	1903	Lorain, Ohio	Cleveland, Ohio
126618		St. s.	*Cynthia	34	16	55.8	15.8	6.9	Tow.	4		1890	Baltimore, Md.	Baltimore, Md.
127106	K. V. L. W.	St. y.	CYNTHIA	103	70	120.0	17.5	6.6	Yct.	8	350	1895	Detroit, Mich.	New York, N. Y.
127531		St. s.	Cynthia	26	19	52.1	17.6	4.8	Fer.	3		1900	Saybrook, Conn.	New Haven, Conn.
207505		Ga. s.	Cynthia	9	8	32.0	10.3	4.2	Fsh.	2	10	1904	Osterville, Mass.	Barnstable, Mass.
207314		Ga. s.	Cynthia	15	13	38.6	9.7	5.0	Pas.	1	40	1904	Indian River, Mich.	Grand Haven, Mich.
209140		Ga. s.	Cynthia	11	10	35.0	9.0	4.2	Pas.	2	16	1905	Muskegon, Mich.	Do.
208277	L. B. S. G.	Ga. y.	Cynthia III	139	112	102.0	20.0	8.9	Yct.	7	200	1911	New York, N. Y.	New York, N. Y.
125694		St. s.	Cynthia No. 2	108	54	92.4	19.5	9.0	Pas.	7	500	1882	Philadelphia, Pa.	Savannah, Ga.
208112		Ga. y.	Cynthiana	25	17	50.0	15.0	5.0	Yct.	2	25	1910	St. Joseph, Mich.	Chicago, Ill.
208067		Ga. s.	Cynthia	7	6	27.2	8.7	3.3	Fsh.	2	8	1907	Sturgeon Bay, Wis.	Milwaukee, Wis.
127162		St. s.	Cypher	31	21	53.3	16.2	6.6	Pot.	5		1896	South Boston, Mass.	Bridgeton, N. J.
126774		St. s.	Cyrene	25	17	94.0	11.6	3.6	Pas.	2		1891	Seattle, Wash.	Pt. Townsend, Wash.
207133		Ga. s.	Cyrene	12	6	37.6	11.6	2.7	Msc.	3		1910	Lacy, Ga.	Brunswick, Ga.
127025		Ga. s.	Czar	7	7	29.0	13.0	3.6	Pas.	0	7	1894	Warwick, R. I.	Providence, R. I.
<b>D.</b>														
157175		St. s.	D. Dussault	55	39	76.5	18.3	5.0	Drp.	3		1886	Sandusky, Ohio	Toledo, Ohio
6829		Ga. s.	D. Joline	13	11	40.2	15.4	3.5	Pas.	1		1874	Tottenville, N. Y.	New York, N. Y.
6653		*St. p.	D. Marchison	249	217	120.0	20.0	5.2	Pas.	6	250	1869	Wilmington, Del.	Savannah, Ga.
205934		*Ga. p.	D. W	12	11	60.0	12.0	2.0	Tow.	1	25	1908	Wheeling, W. Va.	Wheeling, W. Va.
157257		*St. p.	D. A. Nisbet	64	64	106.8	20.9	3.7	Pas.	16		1889	Evansville, Ind.	Evansville, Ind.
201498		Ga. s.	D. A. Trumpour	9	5	40.0	9.3	3.8	Fsh.	3		1904	Au Gres, Mich.	Port Huron, Mich.
203182		Ga. y.	D. B. C. III	30	25	59.4	11.6	4.6	Yct.	2		1906	Muskegon, Mich.	Detroit, Mich.
208706		St. s.	D. C. Shaw	64	43	77.0	19.4	8.7	Tow.	5	300	1911	Toledo, Ohio	Toledo, Ohio
6997		St. p.	D. D. Kelley	550	275	150.5	33.2	12.2	Pas.	6		1879	Boston, Mass.	Boston, Mass.

1 Formerly sch. R. O. Elliott.  
 2 Formerly st. s. L. A. Belknap.  
 3 Formerly st. s. a) Chauncey M. Depew.  
 b) New York Central No. 2.  
 c) Gerard H. Keller, Jr.

4 Formerly st. s. Sahara.  
 5 Formerly st. s. Cyclops.  
 6 Formerly Joseph C. Gilchrist.  
 7 Formerly U. S. S. Thistle.  
 † Exempt.



## MERCHANT STEAM VESSELS OF THE UNITED STATES—Continued.

Official No.	Signal letters.	Rig.	Name of vessel.	Gross tonnage.	Net tonnage.	Length.	Breadth.	Depth.	Service.	Crew.	Indicated horsepower.	When built.	Where built.	Home port (where permanent document issues).
						<i>Feet.</i>	<i>Feet.</i>	<i>Feet.</i>						
203713		Ga. s.	D. E. Christian.....	8	6	36.0	9.2	4.2	Pas.	1	25	1906	Detroit, Mich.	Sandusky, Ohio.
157434		Ga. s.	D. E. Robertson.....	7	6	37.5	12.1	3.1	Oys.	1		1895	Morgan City, La.	Morgan City, La.
157391		Ga. s.	D. G. Callis.....	13	6	47.0	13.8	3.6	Msc.	2		1893	Poquoson, Va.	Newport News, Va.
157086		St. s.	D. G. KERR.....	5,531	3,991	468.0	52.0	28.0	Frt.	24	1,800	1903	West Superior, Wis.	Cleveland, Ohio.
208489		Ga. s.	D. H. Penton.....	12	7	42.0	10.3	4.0	Plt.	3	50	1911	Morhead City, N. C.	Wilmington, N. C.
200602		St. s.	D. J. Swenion.....	143	71	98.2	23.4	10.4	Frb.	13	500	1886	Chicago, Ill.	Chicago, Ill.
6939		St. s.	D. M. Key.....	16	8	50.7	12.0	5.2	Tow.	3		1877	Glenwood, N. Y.	Washington, D. C.
96476	K. P. N. T.	St. s.	D. N. Luckenbach.....	2,929	1,851	330.2	38.3	20.2	Frt.	28	1,304	1883	Newcastle, England.	Washington, D. C.
157271		St. s.	D. N. Runnels.....	37	18	58.9	15.3	6.9	Tow.	3		1890	Port Huron, Mich.	Cleveland, Ohio.
203979		St. s.	D. O. Mills.....	6,598	4,850	532.0	58.2	32.0	Frt.	21	1,800	1907	Ecorse, Mich.	Do.
7267		St. s.	D. P. Perry.....	37	29	74.8	14.4	5.6	Pas.	4	130	1902	Munitowoc, Wis.	Grand Haven, Mich.
157509		*St. p.	D. R. Campbell.....	718	409	176.1	35.4	5.9	Pas.	27	700	1898	Seattle, Wash.	St. Michael, Alaska.
203676		St. s.	D. R. Hanna.....	7,023	5,491	532.0	56.0	31.0	Frt.	21	1,760	1906	Lorain, Ohio.	Cleveland, Ohio.
157388		Ga. s.	D. R. Meekins.....	9	6	49.0	12.4	3.0	Oys.	2		1893	Taylor's Island, Md.	Annapolis, Md.
157390		St. s.	D. S. Arnott.....	93	46	78.5	20.5	9.7	Tow.	7	500	1893	Tontenville, N. Y.	New York, N. Y.
157378		St. s.	D. T. Helm.....	64	32	68.0	18.0	9.3	Tow.	5		1893	Benton Harbor, Mich.	Duluth, Minn.
203762		*St. p.	D. T. Lane.....	135	135	141.3	29.0	4.3	Tow.	18	500	1908	Dana, W. Va.	Cincinnati, Ohio.
203550		St. s.	D. W. Hughes.....	7	7	41.0	8.5	4.6	Tow.	3		1903	Chattanooga, Tenn.	Chattanooga, Tenn.
203666		Ga. s.	D. Y. C. III.....	13	11	46.5	10.6	3.6	Fer.	1		1907	Detroit, Mich.	Detroit, Mich.
203506		Ga. s.	D & T.....	14	10	60.0	10.5	3.0	Oys.	2	24	1911	Morgan City, La.	Brashear, La.
203091	K. V. R. Q.	Ga. y.	Dacota.....	36	30	55.8	13.3	7.3	Yct.	2		1906	Long Island City, N. Y.	Washington, D. C.
210554		Ga. s.	Dad.....	6	6	28.0	6.0	4.0	Pas.	1	6	1912	Rock Island, Ill.	Rock Island, Ill.
208038		Ga. s.	Dahlia.....	8	7	27.0	8.8	3.4	Fsh.	3	7	1910	Gills Rock, Wis.	Milwaukee, Wis.
93019		St. s.	Dalley.....	9	6	41.8	12.5	3.6	Tow.	1		1900	Toledo, Ohio.	Sandusky, Ohio.
157004		St. s.	Daisy.....	10	5	37.0	12.4	4.2	Tow.	2		1880	Brooklyn, N. Y.	New York, N. Y.
157014		St. s.	Daisy.....	33	16	60.1	13.4	5.4	Frt.	7		1880	New Orleans, La.	New Orleans, La.
157071		Ga. s.	Daisy.....	20	20	43.3	16.6	4.9	Oys.	1		1882	Baltimore, Md.	Norfolk, Va.
157168		Ga. s.	Daisy.....	6	6	38.5	10.3	3.2	Frt.	2		1885	Somerset County, Md.	Annapolis, Md.
157245		St. s.	Daisy.....	6	5	34.0	10.3	4.0	Oys.	1		1889	Patchogue, N. Y.	Bridgeport, Conn.
157339		Ga. y.	Daisy.....	31	30	49.2	11.2	4.0	Yct.	3		1896	New London, Conn.	Fall River, Mass.
157479		St. s.	Daisy.....	30	20	69.0	12.0	4.5	Tow.	2		1897	Peekskill, N. Y.	New York, N. Y.
157642		Ga. s.	Daisy.....	12	6	45.2	16.6	3.3	Frt.	1		1901	Smyrna, N. C.	Newbern, N. C.
157081		Ga. s.	Daisy.....	26	18	55.9	15.9	5.7	Fsh.	6		1902	Ballard, Wash.	Seattle, Wash.
201168	K. T. G. L.	Ga. y.	Daisy.....	46	42	69.2	18.0	5.7	Yct.	3		1904	Toms River, N. J.	Tampa, Fla.
203044	K. V. H. S.	Ga. y.	Daisy.....	85	78	85.7	16.6	7.2	Yct.	5		1906	New Rochelle, N. Y.	Memphis, Tenn.
204901		Ga. s.	Daisy.....	12	8	42.4	12.8	4.5	Frt.	3	20	1908	Barrel Landing, S. C.	Beaufort, S. C.
205082	K. W. P. C.	St. s.	Daisy.....	679	379	175.0	38.7	14.0	Frt.	20	375	1908	Bandon, Ore.	San Francisco, Cal.
205785		Ga. s.	Daisy.....	8	5	38.0	12.0	2.8	Frt.	3	30	1908	Point Pleasant, La.	New Orleans, La.
207777		Ga. s.	Daisy.....	6	5	23.0	7.6	3.2	Fsh.	3	6	1900	Northport, Mich.	Grand Haven, Mich.
208174		St. s.	Daisy.....	37	25	69.0	16.6	5.5	Pas.	5	100	1910	Tontenville, N. Y.	New York, N. Y.
209414		*Ga. p.	Daisy.....	12	11	45.0	10.0	3.0	Pas.	2	20	1909	Hickman, Ky.	Cairo, Ill.
210100		Ga. s.	Daisy.....	13	9	36.6	8.4	3.2	Pas.	1	20	1899	Holland, Mich.	Chicago, Ill.
203747	K. V. S. F.	St. s.	Daisy Freeman.....	613	436	173.5	38.6	13.3	Frt.	22		1906	Fairhaven, Cal.	San Francisco, Cal.
209439	K. V. G. J.	St. s.	Daisy Gadsby.....	818	478	189.5	41.1	14.3	Frt.	18	550	1911	Hoquiam, Wash.	Do.
208356		Ga. s.	Daisy L.....	12	11	32.8	10.3	4.0	Frt.	2	14	1911	Charleston, S. C.	Charleston, S. C.
202224	K. T. W. J.	St. s.	Daisy Mitchell.....	612	395	171.0	37.3	13.1	Pas.	20		1905	Fairhaven, Cal.	San Francisco, Cal.
157050		St. s.	Daisy E. Smith.....	53	46	65.4	20.0	5.2	Oys.	6		1881	New Haven, Conn.	Bridgeport, Conn.
157021		St. p.	Dakota.....	553	407	147.0	34.9	12.0	Fer.	6	400	1880	Brooklyn, N. Y.	New York, N. Y.
21262		*Ga. p.	Dakota.....	31	31	71.3	16.6	3.5	Tow.	3	60	1913	Williston, N. Dak.	Pembina, N. Dak.
20753	L. C. Q. R.	St. s.	DAKOTAN.....	6,657	4,068	407.7	53.7	28.1	Frt.	64	4,000	1912	Sparrow Point, Md.	New York, N. Y.
207330		*St. p.	Dalles City.....	345	284	151.0	27.3	6.8	Pas.	27	750	1910	Portland, Ore.	Portland, Ore.
117153		St. s.	Dalzelline.....	135	92	92.0	22.4	11.0	Pas.	7	300	1902	Noank, Conn.	New York, N. Y.
210587	L. C. P. J.	St. s.	DAMARA.....	4,989	3,209	401.8	52.2	27.3	Frt.	40	2,750	1910	Glasgow, Scotland.	Do.
115163		St. s.	Damarin.....	55	35	67.6	13.7	7.2	Pas.	5		1873	Bath, Me.	Bath, Me.
205330		Ga. s.	Damfino.....	13	10	49.3	9.6	4.3	Msc.	2	40	1908	Richmond, Va.	Richmond, Va.
210671		Ga. s.	Damfino.....	13	9	36.8	10.5	4.0	Pas.	1	24	1911	Oshkosh, Wis.	Chicago, Ill.
207507		*Ga. p.	Dan.....	13	8	60.0	12.4	2.3	Frt.	2	40	1910	Seattle, Wash.	Pt. Townsend, Wash.
126707		St. s.	Dana.....	118	59	84.7	26.2	8.0	Frt.	4		1891	Boston, Mass.	New York, N. Y.
205308		*Ga. p.	Dana.....	10	10	39.0	8.3	2.7	Pas.	1	10	1908	Montezuma, Ind.	Evansville, Ind.
157595		Ga. s.	Dana Beale.....	9	7	45.0	14.0	3.0	Oys.	1		1901	Cape Charles, Va.	Newport News, Va.
157205		St. s.	Dandy.....	115	57	92.8	20.0	9.6	Tow.	5	425	1888	Camden, N. J.	Fernandina, Fla.
204330		Ga. s.	Dandy.....	8	6	31.9	12.0	4.8	Fsh.	2		1907	Surry, Me.	Ellsworth, Me.
206809		Ga. s.	Dandy.....	8	5	42.6	10.5	3.2	Frt.	1	20	1894	Peekskill, N. Y.	New York, N. Y.
6854		St. s.	Dan Costello.....	27	13	47.1	14.2	6.7	Fsh.	6		1874	Milwaukee, Wis.	Milwaukee, Wis.
202181		*Ga. p.	Dan Patch.....	15	15	79.4	12.0	2.0	Pas.	2		1905	Levanua, Ohio.	Wheeling, W. Va.
6969		Ga. s.	Dan Sooy.....	15	14	43.7	16.7	4.0	Oys.	2		1870	Smith Landing, N. J.	New Haven, Conn.
157539		St. s.	Dan W. Miller.....	10	8	39.8	13.0	3.0	Tow.	1		1899	Toledo, Ohio.	Toledo, Ohio.
157539		Ga. s.	Daniel.....	8	6	40.8	14.8	3.4	Oys.	1		1901	Guilford, Va.	Cape Charles, Va.
203983		Ga. s.	Daniel.....	18	18	51.2	13.8	3.0	Msc.	0	14	1907	Wit, N. C.	Beaufort, N. C.
204643		*St. p.	Daniel Bell.....	66	66	95.3	25.7	3.3	Pas.	3		1907	Clarington, Ohio.	Wheeling, W. Va.
157241		Ga. s.	Daniel Bell.....	15	11	54.3	14.2	3.7	Fsh.	1		1889	Morehead City, N. C.	Elizabeth City, N. C.
204110	K. W. C. L.	St. s.	Daniel Kern.....	297	112	153.2	26.0	11.5	Tow.	12	300	1879	Baltimore, Md.	Portland, Ore.
206954		*St. p.	Daniel Lindsey.....	65	52	111.0	22.7	3.3	Drg.	4	125	1909	Nashville, Tenn.	Nashville, Tenn.

1 Formerly British st. s. Lilburn Tower.  
 2 Spanish st. s. Pedro.  
 3 Formerly st. s. Hector.  
 4 Formerly st. s. York.

5 Formerly st. s. Miller Bros.  
 6 Formerly st. s. Clara M.  
 7 Formerly st. s. Samuel E. Bouker.

8 Formerly st. s. Samoset.  
 9 Formerly st. s. Catherine James.  
 10 Formerly U. S. L. H. B. st. s. Manzanita.

## MERCHANT STEAM VESSELS OF THE UNITED STATES—Continued.

Official No.	Signal letters.	Rig.	Name of vessel.	Gross tonnage.	Net tonnage.	Length.	Breadth.	Depth.	Service.	Crew.	Indicated horsepower.	When built.	Where built.	Home port (where permanent document issues).
204877		St. s.	Daniel McAllister	93	63	75.0	22.2	9.5	Tow.	4	250	1907	Athens, N. Y.	New York, N. Y.
203567		St. s.	Daniel McElroy	151	102	89.4	28.5	8.1	Frt.	7	250	1906	Tomkins Cove, N. Y.	Do.
6952		St. s.	Daniel Wheeler	216	115	131.0	29.5	9.0	Frt.	6	175	1878	Mobile, Ala.	Do.
128647	K. H. F. W.	St. s.	Daniel Willard	361	180	134.5	25.5	15.3	Tow.	14	800	1890	Camden, N. J.	Do.
205349		St. s.	DANIEL B. MEACHAM	6,971	5,482	530.0	56.2	32.0	Frt.	27	1,800	1908	Ecorse, Mich.	Niagara Falls, N. Y.
6197		Ga. s.	Daniel C. Baker	43	26	76.0	18.8	7.2	Frt.	4	1853	1853	Salisbury, Mass.	Lubec, Me.
157260		Ga. s.	Daniel G. Fowle	19	12	60.2	15.6	4.6	Fsh.	12	1889	1889	Smyrna, N. C.	Beaufort, N. C.
203507		St. s.	DANIEL J. MORRELL	7,239	5,419	580.0	58.0	27.4	Frt.	25	2,000	1906	West Bay City, Mich.	Cleveland, Ohio.
157555		St. s.	Dan'l K. Jackson	71	57	81.2	22.2	4.7	Frt.	4	1902	1902	Washington, D. C.	Washington, D. C.
150033		St. s.	Daniel L. Hebard	159	79	98.5	22.0	8.8	Tow.	10	500	1875	Cleveland, Ohio	Marquette, Mich.
202805		Ga. s.	Daniel and Carrie	14	8	51.6	13.9	4.4	Oys.	1	1906	1906	Bristol, Me.	Newport, R. I.
90113		St. s.	Dannie	20	10	48.9	13.0	5.6	Tow.	3	1869	1869	Philadelphia, Pa.	Philadelphia, Pa.
150526		Ga. s.	Daphne	14	12	46.0	14.3	5.0	Mec.	1	1885	1885	South Brooklyn, N. Y.	Philadelphia, Pa.
157616		Ga. s.	Daphne	14	10	42.0	12.7	4.7	Tow.	1	1901	1901	South Bend, Wash.	Pt. Townsend, Wash.
210922		Ga. s.	Daphne	10	7	36.5	8.6	2.6	Tow.	2	1913	1913	Belhaven, N. C.	Newbern, N. C.
204783		*Ga. p.	Darcus	9	5	55.0	11.0	2.0	Frt.	2	20	1907	McGhee, Tenn.	Chattanooga, Tenn.
140116		Ga. s.	Dare	29	25	58.9	17.2	5.5	Frt.	2	1875	1875	Bristol, R. I.	New York, N. Y.
201092		St. s.	Daring	227	135	104.3	26.2	10.9	Tow.	15	800	1904	Aberdeen, Wash.	Pt. Townsend, Wash.
206115		St. s.	Daring	163	111	98.0	21.0	6.9	Pas.	6	400	1909	Cadeca, Wash.	Tacoma, Wash.
209598		Ga. y.	Dark Island	7	12	60.0	10.5	4.7	Frt.	3	200	1912	New York, N. Y.	New York, N. Y.
208937		Ga. s.	Darline	17	7	26.4	9.4	3.6	Fsh.	2	8	1905	Jackson Harbor, Wis.	Milwaukee, Wis.
157535		*St. p.	Darling	78	78	102.0	22.3	4.0	Tow.	13	1899	1899	Parkersburg, W. Va.	Pittsburgh, Pa.
157300		Ga. p.	Dart	12	12	39.5	13.0	4.7	Frt.	1	1880	1880	Rothsay, N. B.	Eastport, Me.
157635		St. s.	Dart	21	14	42.9	14.2	6.5	Tow.	4	1901	1901	Long Island City, N. Y.	New York, N. Y.
157647		Ga. s.	Dart	15	15	41.3	14.6	6.4	Fsh.	2	1902	1902	Gloucester, Mass.	Boston, Mass.
208721		St. s.	Dart	74	50	57.2	17.4	5.2	Pas.	2	145	1911	Caledonia, Wash.	Tacoma, Wash.
211108		Ga. s.	Dart	15	10	50.0	11.0	4.6	Tow.	2	50	1913	Lockmoor, La.	Lake Charles, La.
200972		St. s.	D'Aragnan	26	18	84.3	10.1	5.0	Pas.	3	1904	1904	St. Louis, Mo.	Chicago, Ill.
157548		St. p.	Dartmouth	420	353	126.6	27.0	11.3	Fer.	4	425	1899	East Boston, Mass.	Boston, Mass.
6667		Ga. s.	Dauntless	19	18	45.0	18.0	4.7	Fsh.	3	1870	1870	Greenport, N. Y.	Newport, R. I.
6899		St. p.	Dauntless	301	178	149.0	32.6	8.6	Fer.	5	450	1876	Wilmington, Del.	Camden, N. J.
157201		St. s.	Dauntless	11	5	45.5	10.4	4.8	Tow.	3	1887	1887	Berkley, Va.	Norfolk, Va.
157353		*St. p.	Dauntless	612	501	174.5	36.5	8.0	Frt.	13	350	1892	San Francisco, Cal.	San Francisco, Cal.
157368	K. R. H. T.	St. s.	DAUNTLESS	153	76	102.0	20.7	10.6	Tow.	9	500	1893	Camden, N. J.	Newport News, Va.
157387		Ga. s.	Dauntless	7	6	28.7	11.4	3.3	Frt.	1	1893	1893	Cedar Grove, Tex.	Houston, Tex.
157422		Ga. s.	Dauntless	12	8	39.3	13.0	4.7	Fsh.	1	1895	1895	Everett, Wash.	Juneau, Alaska.
157481		St. s.	Dauntless	13	9	52.3	9.7	4.5	Tow.	3	1897	1897	Middleport, Ohio	Pittsburgh, Pa.
157495		Ga. s.	Dauntless	11	7	35.3	13.9	3.7	Pas.	1	1897	1897	Willapa, Wash.	Pt. Townsend, Wash.
157540		Ga. s.	Dauntless	6	5	26.4	10.0	5.0	Mec.	1	1899	1899	Bristol, Me.	S. W. Harbor, Me.
157543		St. s.	Dauntless	125	85	93.1	19.7	5.9	Pas.	2	234	1899	Tacoma, Wash.	Pt. Townsend, Wash.
157637		St. s.	Dauntless	123	83	97.2	22.0	10.5	Tow.	9	300	1901	Baltimore, Md.	Baltimore, Md.
157685		Ga. s.	Dauntless	8	5	31.5	7.0	2.7	Pas.	1	16	1902	Whitcom, Wash.	Pt. Townsend, Wash.
200465	K. S. R. T.	St. s.	DAUNTLESS	269	144	121.5	24.5	15.0	Pas.	11	700	1903	San Francisco, Cal.	San Francisco, Cal.
202914		Ga. y.	Dauntless	40	27	76.0	16.8	6.0	Yct.	4	1906	1906	Long Island City, N. Y.	New York, N. Y.
209745		Ga. s.	Dauntless	7	7	32.0	7.2	3.4	Pas.	1	18	1910	New Haven, Conn.	New Haven, Conn.
201064		*St. p.	Davenport	195	195	112.5	36.5	3.5	Fer.	8	300	1904	Rock Island, Ill.	Rock Island, Ill.
210507	L. C. N. Q.	St. s.	Davenport	911	525	200.1	40.0	14.5	Frt.	20	750	1912	North Bend, Oreg.	San Francisco, Cal.
4741		St. s.	David	87	67	72.0	25.5	6.6	Frt.	3	1835	1835	Mount Pleasant, N. Y.	Albany, N. Y.
211065		St. s.	DAVID CAMPBELL	242	154	117.5	25.0	12.0	Frb.	20	1,200	1913	Portland, Oreg.	Portland, Oreg.
204795		St. s.	David Gibb	31	20	52.0	12.8	5.6	Tow.	3	1907	1907	Charleston, S. C.	Charleston, S. C.
205225		*Ga. p.	David Neale	9	6	41.9	12.0	3.0	Tow.	1	12	1908	Rob Roy, Ark.	Memphis, Tenn.
207183		St. s.	DAVID SCANNELL	244	140	120.0	26.0	10.6	Frb.	19	945	1909	San Francisco, Cal.	San Francisco, Cal.
203258		St. p.	David Swann	146	92	136.6	26.0	4.5	Pas.	15	450	1906	Stillwater, Minn.	Peoria, Ill.
157349		St. s.	David A. Boody	94	63	93.8	23.6	8.6	Frb.	8	1892	1892	Noank, Conn.	New York, N. Y.
157678		St. s.	David B. Dearborn	135	92	92.0	22.4	11.0	Pas.	5	100	1902	do	Do.
157499		Ga. s.	David H. Schuyler	9	9	31.4	12.2	4.2	Pas.	1	1899	1899	Atlantic City, N. J.	Somers Point, N. J.
157067		Ga. s.	David K. Akin	51	45	66.5	22.8	4.6	Frt.	3	1882	1882	Nyaek, N. Y.	Greenport, N. Y.
6930		St. s.	David K. Phillips	116	73	125.6	18.6	10.0	Fsh.	3	1877	1877	Damariscotta, Me.	Tappanahock, Va.
201669		Ga. s.	David R. Dodge	19	17	56.0	14.0	4.0	Oys.	2	21	1905	Bridgeport, Conn.	Providence, R. I.
130336		St. s.	David T. Roche	20	12	46.2	14.0	6.0	Wat.	4	1885	1885	Brooklyn, N. Y.	New York, N. Y.
115242		St. s.	David W. Mills	925	654	202.0	34.0	13.2	Frt.	12	1874	1874	Cleveland, Ohio	Port Huron, Mich.
202931		St. s.	DAVID Z. NORTON	5,667	4,250	480.0	52.0	30.0	Frt.	19	1,600	1906	do	Cleveland, Ohio.
157473		St. s.	Dawn	23	9	54.6	17.3	5.6	Pas.	4	1897	1897	Scranton, Miss.	Mobile, Ala.
208673		Ga. s.	Dawn	12	11	35.0	10.9	3.5	Fsh.	1	16	1911	Ketchikan, Alaska	Ketchikan, Alaska.
200029	K. S. N. T.	Ga. y.	Daw' II	24	21	49.3	14.5	5.9	Yct.	3	1903	1903	Fall River, Mass.	New York, N. Y.
204062		*Ga. p.	Dawsou	13	13	51.0	15.6	2.0	Fer.	1	8	1907	Carthage, Tenn.	Nashville, Tenn.
76121		St. y.	Day Dream	36	18	88.3	13.5	5.0	Yct.	3	1880	1880	Greenpoint, N. Y.	Boston, Mass.
157291		St. s.	Dayton	409	349	105.7	30.3	9.6	Frt.	4	300	1891	Wilmington, Del.	New York, N. Y.
210435		Ga. y.	Daytona III	14	9	39.1	9.0	5.0	Yct.	0	48	1912	Detroit, Mich.	Detroit, Mich.
209473		Ga. y.	Daylaine	13	8	34.5	10.5	3.7	Yct.	1	20	1910	Tacoma, Wash.	Seattle, Wash.
205533		*St. p.	Deapolis	77	77	100.9	25.9	3.8	Tow.	6	38	1908	Bismarck, N. Dak.	Pembina, N. Dak.
206511		Ga. s.	Deborah	14	10	39.4	9.6	3.5	Fsh.	2	18	1906	Philadelphia, Pa.	Somers Point, N. J.

<sup>1</sup> Formerly st. s. Carbonero.

<sup>2</sup> Formerly st. s. P. L. Johnson.

<sup>3</sup> Formerly st. s. (a) Minnie.

<sup>4</sup> Formerly st. s. (b) J. McAtier

<sup>5</sup> Formerly slip. y. Polly.

<sup>6</sup> Formerly British sch. Mabel.

<sup>7</sup> Formerly st. s. Charles Lynch.

<sup>8</sup> Formerly st. s. Nellie.

<sup>9</sup> Formerly st. s. Sparta.

<sup>†</sup> Formerly st. y. Julia.

<sup>‡</sup> Exempt.

MERCHANT STEAM VESSELS OF THE UNITED STATES—Continued.

Official No.	Signal letters.	Rig.	Name of vessel.	Gross tonnage.	Net tonnage.	Length.	Breadth.	Depth.	Service.	Crew.	Indicated horsepower.	When built.	Where built.	Home port (where permanent document issues).
157583		*St. p.	Decatur No. 1	48	48	108.0	19.6	2.7	Pas.	11		1900	Decatur, Ala.	Nashville, Tenn.
157440		Ga. s.	Decker	10	8	37.5	11.6	2.4	Oys.	1		1830	Freeport, N. Y.	Fatchogue, N. Y.
201077		Ga. s.	Decomah	9	7	34.0	12.2	2.3	Oys.	1		1904	Stratford, Conn.	Do.
20593		Ga. s.	Decorah	39	26	59.5	16.8	7.0	Fsh.	10	50	1911	Seattle, Wash.	Seattle, Wash.
157140		Ga. s.	Decoy	18	12	49.6	14.3	4.0	Frt.	2		1884	Newark, N. J.	Key West, Fla.
208229		Ga. y.	Decoy	24	16	46.5	15.2	3.8	Yct.	20	20	1909	Baltimore, Md.	Baltimore, Md.
211301		*Ga. p.	Deem Brothers	12	10	65.3	10.9	2.0	Tow.	20	20	1912	Big Bend, W. Va.	Wheeling, W. Va.
208236		Ga. s.	Deep Creek	30	20	60.0	16.5	4.0	Frt.	3		1910	Portsmouth, Va.	Norfolk, Va.
205156		St. s.	Deep Water	17	12	72.0	10.0	5.5	Msc.	3		1907	Morgan City, La.	Brushhear, La.
157436		St. s.	DEFENDER	87	59	85.3	18.0	9.9	Frt.	6	250	1895	Baltimore, Md.	Flattsburg, N. Y.
157454		St. s.	Defender	36	24	52.7	15.2	4.4	Tow.	4	4	1896	Long Island City, N. Y.	New York, N. Y.
157470		Ga. s.	Defender	6	6	35.4	13.4	3.1	Frt.	1		1895	Poplar Island, Md.	Norfolk, Va.
157483		Ga. s.	Defender	5	5	25.0	11.4	3.4	Fsh.	3		1897	Monument Beach, Mass.	Chatham, Mass.
157584		Ga. s.	Defender	18	18	44.0	15.3	6.4	Fsh.	3		1900	Gloucester, Mass.	Deer Isle, Me.
157587		St. s.	Defender	25	17	63.2	16.2	5.8	Tow.	4	4	1900	Tacoma, Wash.	Seattle, Wash.
20334		Ga. s.	Defender	14	7	56.0	11.0	3.0	Msc.	4	14	1906	Lake Charles, La.	Brushhear, La.
209069		St. s.	Defender	45	33	64.0	16.7	6.2	Tow.	4	250	1909	Astoria, Oreg.	Pt. Townsend, Wash.
210138		Ga. s.	Defender	35	24	53.0	15.7	6.7	Fsh.	8	40	1912	Tacoma, Wash.	Tacoma, Wash.
6840		Ga. y.	Defiance	20	18	44.5	15.8	4.8	Yct.	7		1877	Jersey City, N. J.	New York, N. Y.
141021	K.G.P.H.	St. s.	Defiance	127	106	122.0	22.2	14.2	Tow.	4	750	1889	Camden, N. J.	San Francisco, Cal.
157006		St. s.	Defiance	42	21	64.0	16.2	7.1	Tow.	4		1883	Philadelphia, Pa.	New York, N. Y.
157336		Ga. s.	Defiance	7	6	29.0	12.0	3.0	Msc.	1		1891	Fatchogue, N. Y.	Fatchogue, N. Y.
157402		Ga. s.	Defiance	5	5	23.3	11.1	3.2	Fsh.	1		1899	Osterville, Mass.	Barnstable, Mass.
157488		St. s.	Defiance	85	58	60.5	16.0	5.9	Fas.	4		1897	Tacoma, Wash.	Seattle, Wash.
157407		St. s.	Defiance	171	116	93.0	24.5	6.7	Fas.	9	300	1901	Do.	Tacoma, Wash.
157683	K.S.G.D.	St. s.	Defiance	154	104	107.0	22.5	10.7	Tow.	5	370	1903	Baltimore, Md.	Baltimore, Md.
157692		Ga. s.	Defiance	6	6	38.0	9.8	2.4	Msc.	1	10	1903	Morehead City, N. C.	Beaufort, N. C.
204154		Ga. s.	Defiance	7	6	37.0	9.4	3.8	Fas.	2	16	1907	Seattle, Wash.	Nome, Alaska.
157651		Ga. s.	De Haro	9	6	32.4	8.8	3.2	Fsh.	1	14	1902	Whatcom, Wash.	Pt. Townsend, Wash.
157416		St. p.	De Koven	399	399	232.3	37.0	6.1	Fer.	8	8	1894	Jeffersonville, Ind.	Evansville, Ind.
157196		St. s.	Deland	136	109	94.7	17.8	8.0	Cnl.	4	88	1887	Lockport, N. Y.	Buffalo, N. Y.
6884		St. p.	Delaware	370	255	135.0	29.5	9.8	Fer.	6	247	1875	Wilmington, Del.	Camden, N. J.
157097		St. s.	Delaware	99	49	89.0	20.6	9.3	Tow.	5	230	1883	South Amboy, N. J.	New York, N. Y.
155192		St. s.	Delaware	50	25	65.0	16.2	7.4	Tow.	4		1891	Philadelphia, Pa.	Philadelphia, Pa.
202625		St. s.	DELAWARE	3,901	3,250	350.0	46.2	30.2	Frt.	20	1,700	1905	Ecorse, Mich.	Erie, Pa.
203811	K.V.T.D.	St. s.	DELAWARE	1,907	1,382	250.5	40.0	25.0	Frt.	22	1,200	1907	Wilmington, Del.	New York, N. Y.
211346	L.D.B.S.	St. s.	Delaware	246	127	129.3	22.9	10.4	Frt.	28	400	1913	Pocomoke, Md.	Wilmington, Del.
204872		Ga. s.	DELENA	14	14	40.2	9.5	7.4	Fas.	1		1908	Racon, Ill.	Mempphis, Tenn.
141627		Ga. y.	Delta	28	27	41.0	16.1	4.0	Yct.	1		1897	Islip, N. Y.	New York, N. Y.
203302	K.V.P.J.	St. s.	Delhi	984	582	227.4	39.2	16.6	Fas.	24	800	1906	Winslow, Wash.	Do.
157429		Ga. s.	Delta	7	5	25.3	10.0	6.3	Fsh.	2		1895	Portland, Me.	Boothbay, Me.
207416		Ga. s.	Delta	7	6	27.7	8.2	3.0	Fsh.	0	7	1907	Marquette, Wis.	Marquette, Mich.
210337		Ga. s.	Delta B	11	9	44.6	7.6	4.2	Fas.	0	60	1910	Detroit, Mich.	Detroit, Mich.
209035		Ga. s.	Delight	11	7	35.1	14.0	2.9	Fas.	1		1906	Eagle Harbor, Wash.	Seattle, Wash.
209064		Ga. s.	Delivery	13	11	42.6	10.0	4.9	Frt.	2		1901	Camastota, N. Y.	New York, N. Y.
20442		Ga. s.	Delivery II	45	30	69.2	15.2	6.0	Frt.	2		1906	Tottenville, N. Y.	Do.
209867		Ga. s.	DELIVERY No. 3	98	66	94.5	18.0	7.6	Frt.	3	100	1912	Port Richmond, N. Y.	Do.
207919		Ga. s.	Dell B	13	9	50.0	10.2	3.3	Fas.	1	50	1910	Stockton, Cal.	San Francisco, Cal.
157438		Ga. s.	Della	30	20	45.1	14.5	4.4	Frt.	3		1901	Woods, Oreg.	Astoria, Oreg.
157456		St. s.	Della	55	37	74.0	18.6	7.5	Tow.	6		1902	Scranton, Miss.	Galveston, Tex.
204455		Ga. s.	Della C	6	6	33.7	9.8	3.2	Frt.	1	16	1911	Green Cove Springs, Fla.	Jacksonville, Fla.
204769		*Ga. p.	Della M	7	6	37.3	9.0	2.4	Fas.	1		1907	Mingo Junction, Ohio	Wheeling, W. Va.
210230		Ga. p.	Della Mc	13	13	51.7	12.0	2.5	Fas.	1	15	1912	Wheeling, W. Va.	Do.
157368		St. s.	DELMAR	294	138	122.3	26.9	11.7	Fas.	14	873	1900	Newburgh, N. Y.	Philadelphia, Pa.
209619		Ga. s.	Delmaria	10	8	43.4	10.3	4.4	Fsh.	2	25	1907	San Pedro, Cal.	San Diego, Cal.
157161		Ga. s.	Delmay	8	6	47.0	11.9	3.1	Msc.	1		1885	Somerset Co., Md.	Annapolis, Md.
211396		Ga. s.	Delmina	8	6	41.0	8.8	3.0	Fas.	3	18	1903	Newark, N. J.	Newark, N. J.
25327		Ga. y.	Delma	21	6	43.2	15.5	5.5	Yct.	3		1900	Gloucester, Mass.	Boston, Mass.
157295		St. s.	Del Norte	450	279	158.0	32.2	12.5	Fas.	19	308	1890	Tiburon, Cal.	San Francisco, Cal.
116786		St. s.	DELOS W. COOKE	3,308	2,067	326.5	44.0	29.3	Frt.	20	1,500	1897	Buffalo, N. Y.	Buffalo, N. Y.
202438		Ga. y.	Delphine	27	18	68.0	11.3	3.5	Frt.	4		1904	St. Joseph, Mich.	New Orleans, La.
209265		Ga. s.	Delphine	8	8	37.6	9.8	4.8	Fsh.	2	20	1911	Neponset, Mass.	Provincetown, Mass.
211282		Ga. s.	Delphine	10	9	35.5	10.5	4.1	Msc.	0	40	1913	Newport, R. I.	Newport, R. I.
6270		Ga. s.	Delphinia	12	12	40.1	13.6	3.4	Oys.	2		1913	Newport, R. I.	Perth Amboy, N. J.
6568		St. s.	Delta	31	23	61.2	13.3	6.3	Tow.	3	225	1893	Philadelphia, Pa.	Bath, Me.
157109		St. s.	Delta	47	23	64.9	18.9	8.7	Tow.	3		1883	Saugatuck, Mich.	Duluth, Minn.
157224		St. s.	Delta	46	31	69.0	17.9	4.8	Tow.	5		1888	Stanwood, Wash.	Pt. Townsend, Wash.
157455		St. s.	DELTA	145	98	79.7	17.9	11.1	Frt.	2	325	1886	Elizabeth, N. J.	New York, N. Y.
157461		Ga. s.	Delta	7	5	40.6	13.4	3.6	Oys.	1		1896	Morgan City, La.	Brushhear, La.
157573		Ga. s.	Delta	34	34	62.1	19.1	5.5	Frt.	2		1900	Easton, Md.	Seaford, Del.
202463		*St. p.	Delta	293	237	120.3	26.0	4.4	Fas.	14	125	1905	St. Michael, Alaska	St. Michael, Alaska
202368		Ga. s.	Delta	8	6	35.5	11.2	4.4	Fas.	3		1906	East Boothbay, Me.	Marblehead, Mass.
210896		Ga. p.	Delta	10	10	44.5	11.7	3.1	Frt.	0	20	1912	Vicksburg, Miss.	Vicksburg, Miss.

<sup>1</sup> Formerly st. s. L. Luckenbach.  
<sup>2</sup> Formerly st. s. Owen Brady.  
<sup>3</sup> Formerly alp. Lawrence J.

<sup>4</sup> Formerly ga. y. Unife.  
<sup>5</sup> Formerly st. s. Starrucca.  
<sup>6</sup> Formerly ga. y. Nanine.

<sup>7</sup> Formerly {a st. s. Linda.  
 b U. S. S. Delta.

MERCHANT STEAM VESSELS OF THE UNITED STATES—Continued.

Official No.	Signal letters.	Rlg.	Name of vessel.	Gross tonnage.	Net tonnage.	Length.	Breadth.	Depth.	Service.	Crew.	Indicated horsepower.	When built.	Where built.	Home port (where permanent document issues.)
						Feet.	Feet.	Feet.						
208292		St. s.	DELUGE.....	313	212	115.0	28.0	14.0	Frb.	20	950	1911	Baltimore, Md.	Baltimore, Md.
6976		Ga. s.	Democrat.....	16	15	44.5	15.7	4.2	Frt.	2	.....	1879	Fresport, N. Y.	Bridgeport, Conn.
204541		Ga. s.	Dena.....	7	6	35.4	8.6	4.7	Fas.	2	.....	1906	Mariner Harbor, N. Y.	New York, N. Y.
206152		St. s.	DENMARK.....	5,448	4,434	440.0	56.0	28.0	Frt.	21	1,500	1909	Toledo, Ohio.....	Oswego, N. Y.
207182		St. s.	DENNIS T. SULLIVAN.....	244	140	120.0	26.0	10.6	Frb.	19	945	1909	San Francisco, Cal.	San Francisco, Cal.
209068		St. s.	Denny Brothers.....	93	53	97.6	23.6	6.4	Frt.	6	160	1911	Milford, Del.	Camden, N. J.
157628		St. s.	DENVER.....	4,540	2,819	388.0	48.0	23.0	Pas.	86	5,200	1901	Wilmington, Del.	New York, N. Y.
209757	K. R. F. N.	Ga. s.	Denver.....	40	5	29.5	10.0	3.5	Fsh.	2	10	1912	Tacoma, Wash.	Tacoma, Wash.
6788		Ga. s.	Deo Volente.....	8	20	65.6	17.4	7.0	Tow.	4	.....	1873	New London, Conn.	Pensacola, Fla.
157570		Ga. s.	Deo Volente.....	8	8	30.6	12.1	5.8	Fsh.	1	.....	1900	Bremen, Me.	Waldoboro, Me.
203627		Ga. s.	Dependent.....	48	25	83.0	18.6	4.0	Pas.	9	.....	1904	New Orleans, La.	New Orleans, La.
210144		Ga. s.	Dependent.....	14	7	55.1	14.1	3.6	Fas.	1	.....	1912	Washington, N. C.	Newbern, N. C.
204408		*Ga. p.	Des Moines.....	7	7	34.0	8.7	3.0	Pas.	1	.....	1907	Keokuk, Iowa.....	Burlington, Iowa.
157350		St. s.	Desmond.....	456	355	149.0	30.5	9.5	Frt.	8	300	1906	Port Huron, Mich.	Milwaukee, Wis.
203433		Ga. y.	De Soto.....	38	6	30.5	11.8	7.3	Yct.	3	.....	1904	New Orleans, La.	Galveston, Tex.
157216		St. s.	Despatch.....	127	71	93.5	28.0	8.0	Tow.	5	175	1889	South Amboy, N. J.	New York, N. Y.
157556	K. P. M. F.	St. s.	Despatch.....	698	539	175.0	36.0	14.0	Pas.	19	400	1889	Fairhaven, Cal.	Tacoma, Wash.
201907		Ga. s.	Despatch.....	14	9	45.9	10.1	4.1	Frt.	1	40	1908	Oakland, Cal.	San Francisco, Cal.
201407		Ga. s.	Despatch.....	14	9	45.9	10.1	4.1	Frt.	1	40	1908	Oakland, Cal.	San Francisco, Cal.
210253		Ga. y.	Devoit.....	2,089	1,307	236.0	64.1	20.0	Yct.	17	1,800	1904	Ecorse, Mich.	Detroit, Mich.
208731		Ga. y.	Devell.....	10	7	32.7	9.6	6.3	Yct.	4	16	1912	Port Clinton, Ohio.	Do.
204310		Ga. s.	Dewdrop.....	12	11	36.7	9.4	4.4	Msc.	1	15	1906	Green Bay, Wis.	Memphis, Tenn.
208764		Ga. s.	Do Wet.....	12	8	31.5	13.6	3.0	Fsh.	2	10	1907	Miami, Fla.	Key West, Fla.
157530		Ga. s.	Dewey.....	27	23	60.0	16.5	4.9	Fsh.	2	12	1911	Northport, Mich.	Grand Haven, Mich.
157544		*St. p.	Dewey.....	30	26	68.0	20.6	3.0	Tow.	4	.....	1899	Smyrna, N. C.	Beaufort, N. C.
157610		*Ga. p.	Dewey.....	12	8	46.0	10.3	2.2	Fas.	2	.....	1901	Portland, Fla.	Pensacola, Fla.
157663		St. s.	Dewey.....	13	6	45.0	11.0	3.0	Pas.	2	.....	1890	Sto. Genevieve, Mo.	St. Louis, Mo.
201953		*Ga. p.	Dewey.....	14	14	50.0	11.0	3.0	Tow.	3	.....	1899	Dexter, N. Y.	New York, N. Y.
205704		Ga. s.	Dewey.....	10	6	34.6	9.1	3.0	Msc.	2	.....	1905	Molitor, Ill.	Rock Island, Ill.
210595		Ga. s.	Dewey.....	18	12	50.2	13.6	5.2	Frt.	2	12	1908	Grand Lake, La.	Brashear, La.
157405		*St. p.	Dewey & Sons.....	58	59	82.0	12.5	3.1	Tow.	5	25	1884	Pittsburgh, Pa.	Crisfield, Md.
203033		*Ga. p.	De Witt.....	25	25	65.2	15.9	3.0	Tow.	1	.....	1894	Philadelphia, Pa.	Pittsburgh, Pa.
157564		Ga. s.	DE WITT C. IVINS.....	121	82	84.8	19.0	8.8	Pas.	0	500	1900	Philadelphia, Pa.	St. Louis, Mo.
157035		Ga. s.	Diamond.....	5	9	26.8	12.6	3.8	Fas.	0	.....	1889	Pawtuxet, R. I.	New York, N. Y.
157244		Ga. s.	Diamond.....	18	12	49.9	13.5	3.6	Fsh.	2	.....	1899	Noank, Conn.	Providence, R. I.
157653		Ga. s.	Diamond.....	9	8	31.9	14.2	3.9	Frt.	2	.....	1902	Muskegon, Mich.	Galveston, Conn.
202587		Ga. s.	Diamond.....	62	39	82.5	28.0	6.7	Tow.	6	.....	1904	Marquette, Wis.	Milwaukee, Wis.
206321		St. p.	Diamond.....	14	9	39.5	10.9	3.8	Frt.	1	25	1909	Seattle, Wash.	Grand Haven, Mich.
208531		Ga. s.	Diamond B.....	14	10	60.5	11.0	3.8	Frt.	1	50	1911	Seattle, Wash.	Portland, Me.
208402		Ga. s.	Diamond K.....	13	9	43.0	11.5	4.2	Pas.	1	.....	1905	Utsalady, Wash.	Pt. Townsend, Wash.
202461		Ga. s.	Diamond L.....	316	278	142.5	28.1	6.6	Pas.	10	.....	1905	Nome, Alaska.	Seattle, Wash.
120685		*St. p.	Diamond O.....	6	6	45.3	9.3	2.2	Pas.	1	12	1887	Portland, Oreg.	Portland, Oreg.
209865		*Ga. p.	Dian.....	26	17	55.0	11.5	3.9	Yct.	1	.....	1910	Union Mills, W. Va.	Wheeling, W. Va.
157581		Ga. y.	Diana.....	17	17	44.8	15.0	6.4	Fsh.	7	.....	1900	New York, N. Y.	Boston, Mass.
200431		Ga. s.	Diana.....	25	20	60.5	12.1	6.0	Yct.	2	60	1903	Gloucester, Mass.	Gloucester, Mass.
204451		Ga. y.	Diana.....	31	21	52.7	14.1	3.3	Yct.	2	.....	1906	Manitowoc, Wis.	Chicago, Ill.
210042		St. y.	Diana.....	751	510	221.3	27.7	17.9	Yct.	43	1,200	1912	Baltimore, Md.	Baltimore, Md.
211224	L. C. W. N.	St. y.	DIANA.....	27	24	44.5	15.0	4.7	Pas.	1	30	1886	Glasgow, Scotland.	Perth Amboy, N. J.
210312		Ga. s.	Diana.....	60	38	62.0	17.0	7.8	Yct.	3	100	1912	Newark, N. J.	Newark, N. J.
211423	L. D. B. W.	Ga. y.	Dianthus.....	15	10	39.0	11.9	4.5	Fsh.	1	20	1913	Bristol, R. I.	Bristol, R. I.
207818		Ga. s.	Dick.....	18	12	56.5	12.3	4.7	Tow.	1	75	1910	Seattle, Wash.	Pt. Townsend, Wash.
210466		Ga. s.	Dick.....	76	76	95.8	17.1	3.9	Pas.	12	.....	1912	Westlake, La.	Galveston, Tex.
130254		*St. p.	Dick Clyde.....	367	367	175.0	31.0	6.5	Pas.	65	550	1881	Rock Island, Ill.	Nashville, Tenn.
157360		*St. p.	Dick Fowler.....	98	86	120.0	23.0	4.6	Tow.	10	.....	1892	Evansville, Ind.	Paducah, Ky.
92809		Ga. s.	Dick C. Pape.....	96	65	75.0	20.9	9.5	Tow.	6	.....	1897	Madison, Ind.	Evansville, Ind.
157563		St. s.	Dictator.....	8	8	31.4	10.6	5.4	Fsh.	1	.....	1899	Tottenville, N. Y.	New York, N. Y.
200758		Ga. y.	Dido.....	23	20	59.6	11.7	5.9	Yct.	2	45	1904	Bremen, Me.	Mt. Desert Ferry, Me.
11296		Ga. y.	Dido.....	79	54	84.0	18.0	8.7	Yct.	6	125	1910	East Greenwich, R. I.	New York, N. Y.
207587	L. B. N. P.	Ga. y.	Dielta.....	6	5	33.8	9.5	2.3	Tow.	1	15	1906	Boomer, W. Va.	Wheeling, W. Va.
203429		Ga. s.	Dillard.....	12	6	42.0	13.7	3.5	Oys.	1	.....	1905	Wheaton, Va.	Tappahannock, Va.
201849		St. p.	Diamond.....	225	212	120.0	25.6	5.0	Frt.	8	175	1888	San Francisco, Cal.	San Francisco, Cal.
20618		St. s.	Dione.....	33	16	60.0	16.0	6.6	Tow.	4	.....	1886	Philadelphia, Pa.	Boston, Mass.
135874		Ga. y.	Dione.....	18	15	42.5	14.2	5.6	Yct.	3	.....	1900	Baltimore, Md.	Do.
157578		Ga. s.	Dione.....	5	5	20.9	12.6	2.7	Frt.	0	.....	1907	Bayview, Tex.	Galveston, Tex.
200555		Ga. s.	Dippioca.....	52	38	68.0	21.6	5.1	Frt.	2	.....	1903	Punta Gorda, Fla.	Tampa, Fla.
157537		St. s.	Director.....	21	14	43.5	14.0	6.3	Tow.	2	.....	1899	Long Island City, N. Y.	New York, N. Y.
207129		Ga. s.	Director.....	18	12	43.0	12.8	4.8	Fsh.	4	30	1910	Seattle, Wash.	Seattle, Wash.
157428		Ga. s.	Dirigo.....	14	14	39.0	11.0	7.0	Fsh.	3	.....	1895	Swans Island, Me.	Castine, Me.
157502	K. N. G. W.	St. s.	Dirigo.....	823	521	165.0	35.0	22.5	Pas.	25	600	1898	Hokiam, Wash.	Seattle, Wash.
208454		Ga. s.	Dirigo.....	14	8	48.0	9.0	3.0	Pas.	1	40	1909	Lake Geneva, Wis.	Vicksburg, Miss.
208681		Ga. s.	Discovery.....	17	11	41.6	12.8	4.7	Fsh.	6	30	1911	Tacoma, Wash.	Seattle, Wash.
157303		St. s.	Dispatch.....	24	13	52.0	13.8	6.1	Fsh.	2	.....	1891	Astoria, Oreg.	Pt. Townsend, Wash.
200081		*St. p.	Dispatch.....	250	167	111.4	24.5	4.7	Pas.	5	.....	1903	Parkersburg, Oreg.	Coos Bay, Oreg.
203743		Ga. s.	Dispatch.....	8	6	34.5	8.2	3.0	Pas.	0	.....	1906	Marshfield, Oreg.	Do.

1 Formerly \*st. p. Fannie.  
 2 Formerly st. p. Nellie.  
 3 Formerly \*st. p. Mary Lucy.

4 Formerly \*st. p. Queen of the Yukon.  
 5 Formerly st. s. Emma S. Bradford.

† Composite.



MERCHANT STEAM VESSELS OF THE UNITED STATES—Continued.

Official No.	Signal letters.	Rig.	Name of vessel.	Gross tonnage.	Net tonnage.	Length.	Breadth.	Depth.	Service.	Crew.	Indicated horsepower.	When built.	Where built.	Home port (where permanent document issues).
208045		St. s.	Dispatch	46	31	58.0	16.5	7.4	Tow.	3	150	1910	Solomons, Md.	Baltimore, Md.
207646		Ga. s.	Dix	15	10	51.1	12.5	3.8	Frt.	1	90	1910	Portland, Oreg.	Portland, Oreg.
210538		Ga. s.	Dix	5	5	26.0	5.0	4.0	Pas.	1	12	1912	Clinton, Iowa	Rock Island, Ill.
6889		St. s.	Dixie	12	6	52.0	8.0	3.6	Tow.	3	1875	1875	Norfolk, Va.	Washington, D. C.
157694		Ga. s.	Dixie	8	5	35.5	7.7	2.8	Pas.	0	1903	1903	Marshfield, Oreg.	Coos Bay, Oreg.
201508		*St. p.	Dixie	72	72	120.4	17.3	3.9	Pas.	16	60	1904	Rome, Ga.	Mobile, Ala.
201515		*St. p.	Dixie	50	31	72.6	13.1	4.3	Pas.	3	1904	1904	Omro, Wis.	Milwaukee, Wis.
201730		*St. p.	Dixie	85	85	108.0	21.7	3.0	Frt.	11	1904	1904	New Albany, Ind.	Chicago, Ill.
201824		Ga. s.	Dixie	13	11	37.2	12.2	4.2	Oys.	2	1905	1905	Brooklyn, N. Y.	New York, N. Y.
201924		Ga. s.	Dixie	11	7	41.7	9.5	3.5	Tow.	3	1905	1905	Jacksonville, Fla.	Jacksonville, Fla.
202608		St. s.	Dixie	74	50	75.0	18.5	8.6	Tow.	7	280	1905	Madison, Md.	Philadelphia, Pa.
202796		*Ga. p.	Dixie	14	14	52.0	12.0	2.4	Fer.	2	15	1906	Brookport, Ill.	Paducah, Ky.
202835		Ga. s.	Dixie	5	5	32.6	11.1	2.6	Pas.	1	12	1906	Daytona, Fla.	St. Augustine, Fla.
203014		Ga. s.	Dixie	14	14	54.4	10.8	7.8	Pas.	0	1906	1906	Fort Smith, Ark.	Memphis, Tenn.
203060	K. V. J. B.	Ga. y.	Dixie	52	35	86.4	13.6	6.7	Yct.	4	1906	1906	Bayonne, N. J.	Galveston, Tex.
203073		Ga. s.	Dixie	13	9	40.6	10.0	4.8	Pas.	1	1906	1906	Bellingham, Wash.	Pt. Townsend, Wash.
203302		Ga. s.	Dixie	11	11	33.2	12.0	3.8	Frt.	1	1906	1906	Darien, Ga.	Brunswick, Ga.
204187		St. s.	Dixie	37	20	60.0	14.0	4.0	Frt.	7	1907	1907	Georgetown, S. C.	Georgetown, S. C.
204315		Ga. s.	Dixie	11	6	36.7	12.7	5.3	Frt.	2	1907	1907	Lubec, Me.	Lubec, Me.
204430		St. s.	Dixie	26	6	53.4	14.0	5.6	Tow.	3	50	1907	Scranton, Miss.	Pensacola, Fla.
204994		Ga. s.	Dixie	28	19	61.9	10.8	6.3	Tow.	1	125	1908	Oakland, Cal.	San Francisco, Cal.
205473		Ga. s.	Dixie	8	5	40.0	8.5	2.9	Pas.	1	8	1906	Kitty Hawk, N. C.	Elizabeth City, N. C.
205773		Ga. s.	Dixie	10	7	36.6	9.8	4.9	Frt.	1	1908	1908	Newbern, N. C.	Newbern, N. C.
205821		Ga. s.	Dixie	6	5	31.1	8.5	3.3	Pas.	2	15	1907	New York, N. Y.	New York, N. Y.
208103		*St. p.	Dixie	96	58	89.5	15.0	3.5	Tow.	2	80	1910	Madison, Ind.	Louisville, Ky.
208768		Ga. s.	Dixie	14	14	44.0	9.0	4.0	Pas.	1	25	1911	Treadwell, Alaska	Juneau, Alaska
208979	L. C. B. T.	Ga. y.	Dixie	27	18	64.1	10.5	6.3	Yct.	2	50	1911	Essington, Pa.	Philadelphia, Pa.
210690		*Ga. p.	Dixie	14	14	78.6	11.6	2.0	Tow.	2	24	1912	Ravenswood, W. Va.	Wheeling, W. Va.
211107		Ga. s.	Dixie	9	6	46.5	16.0	3.0	Pas.	1	50	1912	Palm Beach, Fla.	Key West, Fla.
206068		*Ga. p.	Dixie No. 1	6	5	26.1	6.1	1.9	Pas.	1	6	1909	Memphis, Tenn.	Memphis, Tenn.
209353		Ga. s.	Dixie Farm	6	5	32.0	10.2	3.5	Frt.	1	9	1911	Charleston, S. C.	Charleston, S. C.
203703		Ga. s.	Dixieland	14	9	57.0	20.0	2.8	Fer.	3	1906	1906	Jacksonville, Fla.	Jacksonville, Fla.
210222		Ga. s.	Dixie Queen	25	17	53.4	17.3	3.6	Frt.	2	60	1912	Bellingham, Wash.	Pt. Townsend, Wash.
205192		Ga. s.	Dixland	11	7	41.0	10.7	3.1	Fsh.	2	30	1908	Hadlock, Wash.	Seattle, Wash.
207266		Ga. s.	Dixon	8	8	37.8	7.6	3.0	Pas.	1	20	1910	Clinton, Iowa	Rock Island, Ill.
208361		Ga. s.	Dixon's No. 7	11	7	42.6	11.0	4.7	Frt.	1	65	1911	Stockton, Cal.	San Francisco, Cal.
210597		Ga. s.	Doc	7	7	38.0	8.0	2.6	Pas.	1	20	1912	Burlington, Iowa	Burlington, Iowa
157249		Ga. s.	Doctor	14	7	42.0	10.5	4.8	Frt.	3	1889	1889	New York, N. Y.	Eastport, Me.
157615		St. s.	Doctor	20	15	56.5	13.5	5.6	Fsh.	8	1901	1901	Erie, Pa.	Erie, Pa.
157559		Ga. s.	Doctor Lykes	89	75	109.5	22.1	6.3	Pas.	5	1899	1899	Tampa, Fla.	Key West, Fla.
157011		St. s.	Dr. David Kennedy	16	10	46.1	13.1	4.3	Tow.	4	1880	1880	Rondout, N. Y.	Albany, N. Y.
6679		*St. p.	Dr. Frederick Hill	160	100	140.4	36.8	4.3	Fer.	5	367	1870	Metropolis, Ill.	St. Louis, Mo.
637		St. s.	Dr. Geo. J. Moser	77	52	69.7	20.7	9.0	Tow.	5	1904	1904	Tottenville, N. Y.	New York, N. Y.
20903		St. s.	Dr. S. N. Briggs	22	11	57.0	14.5	5.8	Tow.	3	50	1899	Philadelphia, Pa.	New London, Conn.
20960		Ga. p.	Dodge	14	12	57.2	16.6	1.8	Fer.	1	8	1909	Ashland City, Tenn.	Nashville, Tenn.
21127		Ga. s.	Dodger	6	6	26.4	8.2	3.0	Fsh.	1	6	1905	Sturgeon Bay, Wis.	Milwaukee, Wis.
20908		Ga. y.	Dodger II	29	19	75.7	10.2	5.9	Yct.	4	240	1913	New York, N. Y.	New York, N. Y.
20948		Ga. s.	Dogfish	82	64	87.3	23.2	5.2	Frt.	3	48	1911	Calais, Me.	Calais, Me.
210762		Ga. y.	Dohema	16	14	39.9	10.8	3.9	Yct.	2	30	1911	Morehead City, N. C.	Beaufort, N. C.
157231		Ga. s.	Dohema, jr	23	21	52.3	12.0	5.8	Yct.	3	75	1912	Greenwich, Conn.	New York, N. Y.
9598		Ga. s.	Dola Lawson	15	8	57.2	14.7	3.6	Oys.	1	1888	1888	Oriole, Md.	Newport News, Va.
20074		Ga. s.	Dolauradora	33	29	50.2	18.3	7.0	Pas.	2	1880	1880	Mystic, Conn.	Bridgeport, Conn.
20659		Ga. s.	Doll	10	8	32.7	9.4	4.8	Pas.	2	8	1908	Brooklyn, N. Y.	New York, N. Y.
20092		*Ga. p.	Dollie G.	11	7	49.6	12.7	3.7	Tow.	2	50	1909	South Jacksonville, Fla.	Jacksonville, Fla.
204378		Ga. y.	Dolma	43	29	65.9	14.0	6.6	Yct.	2	1904	1904	Oquaawka, Ill.	Burlington, Iowa
210110		Ga. y.	Dolph II	38	26	55.0	13.6	6.8	Yct.	2	50	1907	Spring Lake, Mich.	Grand Haven, Mich.
6726		Ga. y.	Dolphin	15	13	48.0	16.0	4.0	Pas.	1	1871	1871	Port Clinton, Ohio	Rochester, N. Y.
92543	K. L. S. P.	St. s.	DOLPHIN	74	42	100.2	16.1	8.2	Yct.	5	1893	1893	Patchogue, N. Y.	Patchogue, N. Y.
106938	K. L. H. D.	St. s.	DOLPHIN	824	498	213.0	32.0	15.0	Pas.	60	1,500	1892	Wilmington, Del.	Chicago, Ill.
155278		St. s.	DOLPHIN	82	68	86.0	24.0	6.6	Drg.	6	1895	1895	Gibraltar, Mich.	Pt. Townsend, Wash.
157183		St. s.	Dolphin	149	88	87.5	22.4	8.7	Tow.	18	1886	1886	Astoria, Oreg.	Grand Haven, Mich.
157421		Ga. s.	Dolphin	10	5	39.6	11.6	3.7	Pas.	2	1894	1894	Santa Barbara, Cal.	Juneau, Alaska
157448		St. s.	Dolphin	47	32	69.8	17.3	6.8	Tow.	4	1896	1896	Brooklyn, N. Y.	San Diego, Cal.
157567		St. s.	DOLPHIN	62	32	69.5	15.5	9.5	Tow.	5	1900	1900	Seattle, Wash.	Lubec, Me.
157688		Ga. s.	Dolphin	6	5	44.0	11.4	2.9	Fsh.	1	1903	1903	Pocomoke City, Md.	Pt. Townsend, Wash.
157691		Ga. s.	Dolphin	6	6	24.5	11.6	3.7	Fsh.	1	1903	1903	Osterville, Mass.	Cape Charles, Va.
207702		Ga. s.	Dolphin	7	7	37.6	10.6	2.4	Msc.	1	10	1903	Morehead City, N. C.	Chatham, Mass.
202944		Ga. s.	Dolphin	12	7	42.0	10.9	3.5	Fsh.	5	18	1906	East Boothbay, Me.	Beaufort, N. C.
203259		Ga. s.	Dolphin	7	7	30.0	7.0	3.5	Fer.	1	1906	1906	Clinton, Iowa	Gloucester, Mass.
203272		Ga. y.	Dolphin	24	21	45.5	12.3	5.0	Yct.	2	1906	1906	Saco, Me.	Rock Island, Ill.
203386		Ga. s.	Dolphin	11	7	35.0	11.7	3.8	Pas.	1	1906	1906	Ballard, Wash.	Charleston, S. C.

<sup>1</sup> Formerly st. p. <sup>a</sup> Marie.  
<sup>b</sup> Nellie.  
<sup>2</sup> Formerly slp. y. <sup>a</sup> Henry Butler.  
<sup>b</sup> Venitzia.

<sup>3</sup> Formerly st. y. <sup>a</sup> Marietta.  
<sup>b</sup> Judge.  
<sup>c</sup> Albatross.  
<sup>d</sup> Rebemar.

† Yachting, exempt.

<sup>4</sup> Formerly st. s. <sup>a</sup> Al Foster.  
<sup>b</sup> The Foster.  
<sup>5</sup> Formerly schooner Oak Leaf.  
<sup>6</sup> Formerly ga. y. Dorothy.



## MERCHANT STEAM VESSELS OF THE UNITED STATES—Continued.

Official No.	Signal letters.	Rig.	Name of vessel.	Gross tonnage.	Net tonnage.	Length.	Breadth.	Depth.	Service.	Crew.	Indicated horsepower.	When built.	Where built.	Home port (where permanent document issues).
						<i>Feet.</i>	<i>Feet.</i>	<i>Feet.</i>						
204794		Ga. s.	Dolphin	16	11	45.0	12.1	4.1	Fsh.	3	.....	1907	Tacoma, Wash.	Tacoma, Wash.
205187		Ga. s.	Dolphin	9	6	35.7	12.0	3.0	Tow.	2	45	1908	Alameda, Cal.	San Francisco, Cal.
205112		St. s.	Dolphin	176	86	128.0	19.7	9.4	Oys.	26	200	1908	Pocomoke City, Md.	Tappahannock, Va.
206126		Ga. s.	Dolphin	11	10	31.2	10.4	4.2	Fsh.	3	16	1903	Racine, Wis.	Milwaukee, Wis.
206254		Ga. s.	Dolphin	10	10	42.9	11.5	4.0	Tow.	3	50	1909	Clinton, Wash.	Pt. Townsend, Wash.
207318		Ga. s.	Dolphin	7	6	32.0	8.2	3.3	Pas.	6	20	1908	Ludington, Mich.	Grand Haven, Mich.
207983		Ga. s.	Dolphin	11	7	35.3	11.0	5.6	Fsh.	4	16	1910	Seattle, Wash.	Wrangell, Alaska
208163		Ga. s.	Dolphin	14	12	37.2	13.8	5.1	Pas.	1	10	1910	Jacksonville, Fla.	Key West, Fla.
208611		Ga. s.	Dolphin	19	13	41.0	13.5	5.0	Fsh.	5	23	1911	Seattle, Wash.	Pt. Townsend, Wash.
208962		Ga. s.	Dolphin	6	5	30.8	10.8	3.4	Fsh.	1	10	1911	Greenport, N. Y.	Greenport, N. Y.
208988		St. s.	Dolphin	13	9	43.2	12.0	4.0	Tow.	2	30	1911	Hoquiam, Wash.	Pt. Townsend, Wash.
209166		Ga. s.	Dolphin	25	13	64.9	11.3	4.1	Pas.	2	56	1911	Hog Island, Nueces Co., Tex.	Corpus Christi, Tex.
208853		Ga. s.	Dolphin No. 2	12	8	46.9	10.1	4.5	Tow.	1	60	1911	Alameda, Cal.	San Francisco, Cal.
157476		*St. p.	Dolphin No. 3	564	355	155.0	32.0	5.0	Tow.	19	899	1897	Jeffersonville, Ind.	Memphis, Tenn.
157619		St. s.	Don	11	8	44.0	12.0	4.5	Fsh.	6	.....	1901	Erie, Pa.	Erie, Pa.
206782		Ga. s.	Don	11	7	36.9	8.6	2.7	Tow.	2	24	1909	Mount Dora, Fla.	Jacksonville, Fla.
207517		Ga. s.	Don	14	10	42.5	13.8	3.7	Wat.	2	15	1910	Jacksonville, Fla.	Do.
210225		Ga. s.	Don-Mar	9	6	44.0	11.6	3.2	Fsh.	1	60	1910	Port Clinton, Ohio.	Toledo, Ohio.
205741		St. s.	Donald E.	5	5	31.3	8.3	3.8	Pas.	1	12	1904	Portage Entry, Mich.	Marquette, Mich.
157393		Ga. s.	Doncaster	22	15	52.0	15.3	6.2	Fsh.	6	.....	1894	Tacoma, Wash.	Seattle, Wash.
208539		Ga. s.	Donna	9	8	29.0	8.0	3.1	Fsh.	2	8	1904	Manitowoc, Wis.	Milwaukee, Wis.
208951		Ga. s.	Doodlebug	18	16	49.2	11.1	2.5	Pas.	1	24	1907	St. Louis, Mo.	St. Louis, Mo.
209966		Ga. s.	Doodle Bug	9	6	37.0	9.0	4.5	Pas.	2	10	1907	Wallisville, Tex.	Houston, Tex.
211049		Ga. s.	Dootsie	7	5	30.5	9.6	3.6	Fsh.	1	10	1913	Seattle, Wash.	Seattle, Wash.
157649		Ga. y.	DOOZIE	47	27	80.0	13.0	3.6	Yct.	5	.....	1901	Racine, Wis.	Chicago, Ill.
157000		St. s.	Dora	320	217	112.0	27.2	13.2	Pas.	13	80	1880	San Francisco, Cal.	Pt. Townsend, Wash.
157242		Ga. s.	Dora	6	5	31.0	12.5	4.0	Fsh.	1	.....	1886	Hyannis, Mass.	Hyannis, Mass.
201107		Ga. s.	Dora	13	10	43.9	12.5	4.4	Pas.	1	.....	1904	Hoboken, N. J.	New York, N. Y.
207034		Ga. s.	Dora	9	8	28.0	8.6	3.7	Fsh.	2	10	1907	Grand Haven, Mich.	Grand Haven, Mich.
208076		*St. p.	Dora	77	64	70.3	15.8	4.1	Pas.	2	55	1910	Randolph, Oreg.	Coos Bay, Oreg.
208686		Ga. s.	Dora	8	5	32.5	10.2	2.5	Fsh.	5	9	1911	Seattle, Wash.	Pt. Townsend, Wash.
208938		Ga. s.	Dora	6	5	24.2	7.6	3.2	Fsh.	2	6	1903	Green Bay, Wis.	Milwaukee, Wis.
211063		*Ga. p.	Dora	5	5	45.0	8.5	1.8	Frt.	5	8	1912	Quicksand, Ky.	Louisville, Ky.
210811		Ga. s.	DORAETTA	8	7	31.6	7.5	2.8	Pas.	1	25	1912	Grafton, Ill.	St. Louis, Mo.
202898		*Ga. p.	Dora Clark	14	14	50.0	12.0	2.8	Pas.	1	.....	1906	Shawneetown, Ill.	Evanston, Ind.
209544		Ga. s.	Dora H.	22	15	43.0	13.5	5.2	Fsh.	2	65	1912	Seattle, Wash.	Seattle, Wash.
210382		Ga. s.	Dora R.	6	5	31.0	12.2	3.0	Pas.	1	15	1911	East Rockaway, N. Y.	Patchogue, N. Y.
157365		Ga. s.	Dora Rasmussen	10	9	46.0	14.5	3.8	Frt.	2	.....	1893	Pocomoke City, Md.	Crisfield, Md.
6946		Ga. s.	Dora Wicks	6	6	32.5	12.6	2.9	Frt.	2	.....	1877	Patchogue, N. Y.	Norfolk, Va.
209637		*Ga. p.	Doran	7	7	45.5	11.8	2.4	Tow.	2	25	1912	Bridgeport, Ala.	Chattanooga, Tenn.
203171		Ga. p.	Dorance	12	9	54.0	9.7	3.5	Tow.	4	14	1906	Vicksburg, Miss.	Vicksburg, Miss.
157600		Ga. s.	Dorcas	28	14	53.4	18.0	6.6	Fsh.	8	.....	1901	Essex, Mass.	Portland, Me.
200421		*Ga. p.	Dorcas Bowman	53	40	83.0	14.5	1.5	Tow.	8	.....	1903	Grayville, Ill.	Evanston, Ind.
157238		St. s.	Dorchester	2,537	1,875	261.0	40.0	15.3	Pas.	38	1,500	1889	Wilmington, Del.	Baltimore, Md.
210650		St. p.	DORCHESTER	1,085	580	192.0	36.2	10.2	Pas.	56	1,000	1912	Sparrow Point, Md.	Do.
205566		Ga. s.	Doreen	14	12	61.0	13.4	4.1	Pas.	3	.....	1908	Dexter, N. Y.	Cape Vincent, N. Y.
201406		Ga. s.	Doris	15	9	53.0	12.8	5.5	Frt.	2	.....	1904	Roque Bluff, Me.	Eastport, Me.
205272		St. s.	Doris	725	425	178.5	40.0	13.3	Pas.	10	.....	1908	Raymond, Wash.	San Francisco, Cal.
205374		Ga. s.	Doris	7	7	43.7	9.9	2.1	Pas.	1	12	1908	Tuckerton, N. J.	Tuckerton, N. J.
206953		Ga. s.	Doris	10	9	32.7	11.1	2.3	Msc.	2	.....	1909	Valona, Ga.	Savannah, Ga.
209033		*Ga. p.	Doris M.	10	6	34.2	8.9	2.6	Pas.	1	8	1911	Pine Bluff, Ark.	Memphis, Tenn.
115260		Ga. s.	<sup>1</sup> Doris and Pearl	19	11	49.4	14.9	4.8	Frt.	2	.....	1874	Bristol, Me.	Eastport, Me.
205595		Ga. s.	Dork	11	9	37.0	9.0	3.6	Pas.	1	14	1906	Atlantic City, N. J.	Somers Point, N. J.
203688		Ga. y.	<sup>2</sup> Dormarba	52	45	79.4	14.4	6.6	Yct.	4	60	1909	New York, N. Y.	Boston, Mass.
116413		Ga. s.	Dorothea M.	7	7	31.6	13.3	3.0	Pas.	1	.....	1906	Double Bayou, Tex.	Galveston, Tex.
157505		St. s.	<sup>3</sup> Dorothy	74	57	72.6	16.2	6.0	Pas.	5	.....	1891	Westerly, R. I.	Brunswick, Ga.
157569		*St. p.	Dorothy	126	62	75.3	21.0	3.8	Frt.	7	.....	1898	Seattle, Wash.	Tacoma, Wash.
157605		Ga. s.	Dorothy	11	7	37.0	10.3	3.5	Pas.	3	65	1900	San Francisco, Cal.	Nome, Alaska
157605		St. s.	DOROTHY	90	62	72.4	16.7	5.0	Pas.	4	.....	1901	Buffalo, N. Y.	Buffalo, N. Y.
157621		St. s.	Dorothy	33	22	71.5	15.6	6.2	Pas.	6	.....	1901	Scranton, Miss.	Galveston, Tex.
157662		St. s.	<sup>4</sup> DOROTHY	2,214	1,629	284.2	42.2	19.3	Frt.	27	850	1898	West Hartlepool, Eng.	New York, N. Y.
200176		St. p.	<sup>5</sup> Dorothy	30	19	82.9	12.7	3.6	Tow.	6	.....	1882	Carondelet, Mo.	St. Joseph, Mo.
201220		St. y.	Dorothy	25	17	47.7	13.8	5.3	Yct.	2	40	1904	Clinton, Conn.	New Haven, Conn.
201397		St. s.	<sup>6</sup> DOROTHY	505	287	147.0	24.8	16.8	Frt.	17	.....	1891	Bergen, Norway	Wilmington, Del.
202081		Ga. s.	Dorothy	14	8	50.6	11.4	7.0	Msc.	2	16	1902	Tottenville, N. Y.	Cape Charles, Va.
205607		Ga. s.	Dorothy	10	9	31.5	13.3	4.4	Pas.	2	12	1893	Brooklyn, N. Y.	New York, N. Y.
205822		Ga. s.	Dorothy	14	7	50.0	12.0	6.5	Fsh.	1	50	1908	Elizabeth City, N. C.	Charleston, S. C.
206579		*St. p.	Dorothy	57	57	80.6	22.0	3.9	Fer.	4	60	1909	Boonville, Mo.	Kansas City, Mo.
206637		Ga. s.	Dorothy	9	8	35.0	10.5	4.3	Pas.	1	14	1909	Friendship, Me.	Boston, Mass.
207178		*Ga. p.	Dorothy	21	21	46.0	15.7	3.3	Frt.	1	15	1910	Madisonville, La.	Port Arthur, Tex.
208200		Ga. s.	Dorothy	6	6	30.1	9.6	2.5	Pas.	1	16	1910	Terminal Island, Cal.	Los Angeles, Cal.
208583		Ga. s.	Dorothy	7	6	25.3	8.5	3.0	Fsh.	2	10	1910	Leland, Mich.	Grand Haven, Mich.
210738		Ga. s.	Dorothy	5	5	27.5	8.4	3.6	Fsh.	1	15	1910	Little Suamico, Wis.	Milwaukee, Wis.

<sup>1</sup> Formerly ga. s. Sina Shore.  
<sup>2</sup> Formerly ga. y. <sup>a</sup> Reomar.  
<sup>3</sup> Formerly ga. y. <sup>b</sup> Natchez.

\* Formerly st. s. <sup>a</sup> Surf City.  
<sup>b</sup> Pauline.  
<sup>4</sup> Formerly British st. Wilsters.

\* Formerly U. S. Eng. \*st. p. Melusina.  
\* Formerly Norwegian st. s. Iberia.

## MERCHANT STEAM VESSELS OF THE UNITED STATES—Continued.

Official No.	Signal letters.	Rig.	Name of vessel.	Gross tonnage.	Net tonnage.	Length.	Breadth.	Depth.	Service.	Crew.	Indicated horsepower.	When built.	Where built.	Home port (where permanent document issues).
210855		Ga. s.	Dorothy	10	6	45.0	11.0	4.4	Pas.	2	40	1912	New Orleans, La.	New Orleans, La.
207161		Ga. s.	Dorothy A.	9	8	28.0	9.6	3.6	Fsh.	2	14	1906	Two Rivers, Wis.	Milwaukee, Wis.
206513		Ga. y.	Dorothy B.	17	14	55.0	10.1	5.1	Yct.	1	60	1907	New York, N. Y.	New York, N. Y.
121029		St. p.	Dorothy Barrett	391	246	160.0	29.0	4.5	Tow.	19	420	1896	Pittsburgh, Pa.	Cincinnati, Ohio.
133597	K. G. P. Q.	St. s.	Dorothy Bradford	1,746	1,197	228.9	38.0	22.0	Pas.	30	1,453	1889	Philadelphia, Pa.	Boston, Mass.
203608		Ga. s.	Dorothy D.	9	7	26.0	10.6	4.5	Fsh.	1	15	1909	Yarmouth, Me.	Portland, Me.
209078	L. C. D. R.	Ga. y.	Dorothy G.	24	16	48.0	12.0	6.0	Yct.	1	85	1911	Cambridge, Mass.	Boston, Mass.
202350		Ga. s.	Dorothy H.	9	6	35.6	10.3	3.2	Pas.	2	1	1906	Astoria, Oreg.	Astoria, Oreg.
210484		Ga. s.	Dorothy I.	41	25	58.0	21.6	6.2	Frt.	1	75	1912	Millville, N. J.	Bridgeton, N. J.
205804		Ga. s.	Dorothy K.	10	9	39.8	9.4	3.8	Pas.	1	10	1908	Northport, Mich.	Grand Haven, Mich.
209477		Ga. s.	Dorothy L.	7	7	28.4	8.4	3.4	Fsh.	2	8	1906	Bay Settlement, Wis.	Milwaukee, Wis.
157416		Ga. s.	Dorothy R.	7	7	24.8	12.0	3.6	Fsh.	1	1	1895	New Bedford, Mass.	New Bedford, Mass.
157485		Ga. s.	Dorothy T.	7	7	24.8	12.0	3.6	Fsh.	1	1	1895	Pocomoke City, Md.	Tappahannock, Va.
203146		St. s.	Dorothy F. Wacker	221	128	129.2	23.8	10.8	Fsh.	27	450	1897	South Portland, Me.	Portland, Me.
208679		Ga. s.	Dorris	9	6	37.5	11.5	4.0	Wat.	2	2	1906	Wit, N. C.	Beaufort, N. C.
157648		Ga. s.	Dorris	20	20	49.0	15.3	3.6	Yct.	1	12	1897	New York, N. Y.	Annapolis, Md.
156613	K. R. C. D.	Ga. y.	Dort	14	10	46.7	12.4	5.7	Frt.	1	1	1901	do.	New York, N. Y.
157289		St. s.	Dorwinna	6	5	36.4	7.9	3.0	Mec.	1	1	1891	Berwick, La.	Brashear, La.
200966		Ga. s.	Dot	7	6	35.4	12.2	2.6	Paa.	1	1	1904	Belle Isle, La.	Houston, Tex.
206168		Ga. s.	Dots	14	10	44.1	10.0	3.1	Tow.	3	36	1909	Lake Charles, La.	Brashear, La.
208373		Ga. s.	Dot	8	5	35.4	11.2	3.8	Frt.	1	35	1909	Black Diamond, Cal.	San Francisco, Cal.
205172		Ga. p.	Double Trouble	79	68	107.2	21.3	4.6	Frt.	2	40	1908	Westwego, La.	Brashear, La.
157064		St. s.	Douglas	230	123	120.2	22.9	8.7	Frt.	8	250	1882	Saugatuck, Mich.	Detroit, Mich.
202472		Ga. s.	Douglas	8	7	36.0	14.7	2.8	Msc.	2	3	1905	Mon Louis Island, Ala.	Mobile, Ala.
207791		Ga. s.	Douglas	10	10	41.0	10.5	3.5	Pas.	2	30	1905	Saugatuck, Mich.	Grand Haven, Mich.
210164		Ga. p.	Douglas	31	19	30.0	10.5	3.5	Msc.	4	20	1911	do.	Do.
76075		St. s.	Douglas Alexander	248	168	109.0	22.0	7.0	Frt.	8	109	1879	Philadelphia, Pa.	New York, N. Y.
157589		St. p.	Douglas Hall	122	122	127.5	27.2	4.3	Tow.	11	350	1900	Cincinnati, Ohio.	Cincinnati, Ohio.
207643		*G. p.	Douglas II	13	11	54.0	12.3	2.8	Frt.	1	15	1910	Cedar Bayou, Tex.	Houston, Tex.
211100		*G. p.	Douglas III	27	23	62.8	14.8	3.7	Pas.	3	4	1913	do.	Do.
157552		Ga. s.	DOUGLASS HOUGHTON	5,332	4,034	456.0	50.0	24.2	Frt.	30	2,300	1899	Cleveland, Ohio.	Duluth, Minn.
205104		Ga. s.	Doushka	14	12	45.0	11.5	4.2	Pas.	2	24	1907	Brigantine, N. J.	Somers Point, N. J.
145547		St. s.	Dove	85	58	74.5	17.0	5.1	Paa.	4	1889	1889	Portland, Oreg.	Tacoma, Wash.
157327		Ga. s.	Dove	6	5	26.5	11.9	3.9	Msc.	2	1	1875	Newport, R. I.	Providence, R. I.
206142		Ga. s.	Dove	8	5	33.0	10.0	3.5	Frt.	1	20	1909	Edison, Wash.	Pt. Townsend, Wash.
8668		St. s.	Dover	51	25	80.0	18.0	7.6	Tow.	5	1	1870	New Brunswick, N. J.	New York, N. Y.
157318		*St. p.	Dover	244	191	150.0	33.5	3.5	Paa.	30	160	1891	Sacramento, Cal.	San Francisco, Cal.
202406		St. s.	Downer	65	44	64.7	19.0	8.0	Tow.	4	1	1905	Tottenville, N. Y.	New York, N. Y.
200913		St. s.	Downer VIII	64	43	62.0	18.5	8.1	Tow.	4	300	1909	do.	Do.
200991		St. s.	Downer IX	70	48	65.3	19.7	8.1	Tow.	5	150	1911	do.	Do.
209256		St. s.	Downer X	69	47	65.4	19.7	8.1	Tow.	4	150	1911	do.	Do.
6103		St. s.	Dragon	28	14	62.6	14.7	6.0	Tow.	3	1	1866	Buffalo, N. Y.	Grand Haven, Mich.
203290		Ga. s.	Dragon	12	8	49.8	8.2	2.8	Paa.	2	1	1906	Seattle, Wash.	Tacoma, Wash.
204446		Ga. y.	Dragon	19	16	50.6	13.2	3.8	Yct.	2	20	1907	Tottenville, N. Y.	Kansas City, Mo.
203981		Ga. s.	Drake	10	7	29.0	11.7	2.6	Frt.	2	2	1907	James Island, S. C.	Charleston, S. C.
200205		Ga. s.	Drake	7	6	26.0	8.1	2.4	Fsh.	2	10	1904	High Island, Mich.	Grand Haven, Mich.
205583		Ga. s.	Drayton	13	9	44.6	14.2	3.8	Fsh.	1	20	1908	Eliza Island, Wash.	Pt. Townsend, Wash.
157631		St. s.	Dreadnaught	31	15	69.8	15.4	6.0	Tow.	5	1	1881	Cleveland, Ohio.	Duluth, Minn.
157232		Ga. s.	Dreadnought	11	11	36.0	14.6	4.3	Paa.	1	1	1889	Bellport, N. Y.	Somers Point, N. J.
210356	L. C. M. V.	Ga. y.	Dream	14	9	37.5	9.1	7.2	Yct.	1	18	1912	Atlantic City, N. J.	Philadelphia, Pa.
157667		Ga. s.	Dreamer	8	7	37.5	12.2	5.4	Fsh.	1	1	1902	Bremen, Me.	Castine, Me.
211212		Ga. s.	Dream Girl	10	7	36.5	9.3	5.5	Paa.	1	20	1913	St. Louis, Mo.	St. Louis, Mo.
110332		*St. p.	Dreamland	1,285	978	272.9	37.0	10.8	Paa.	29	1,997	1878	Wilmington, Del.	Baltimore, Md.
157504		*St. p.	Dredger No. 1	282	222	100.0	26.2	6.7	Frt.	6	64	1898	Portland, Oreg.	Pt. Townsend, Wash.
106682		St. s.	Dresden	99	49	76.2	18.5	9.6	Tow.	7	1	1889	Gloucester, Mass.	Boston, Mass.
201072		St. s.	Dresden	30	18	61.0	10.6	5.8	Frt.	2	1	1899	Clemons, N. Y.	Plattsburg, N. Y.
157333		Ga. s.	Drift	6	6	31.8	11.6	3.7	Paa.	2	1	1891	Red Bluff, Tex.	Galveston, Tex.
206432		Ga. s.	Drift	8	5	37.0	10.0	2.3	Tow.	1	12	1909	Everett, Wash.	Pt. Townsend, Wash.
210797		*G. p.	Driftwood	25	22	52.8	12.0	2.9	Paa.	2	50	1912	St. Louis, Mo.	St. Louis, Mo.
209894		Ga. s.	Driva	35	23	56.1	15.9	6.5	Fsh.	6	80	1912	Tacoma, Wash.	Tacoma, Wash.
206840		Ga. y.	Drone	26	23	41.6	13.8	7.0	Yct.	2	10	1909	New Rochelle, N. Y.	New York, N. Y.
157281		Ga. s.	Drucilla	9	6	51.0	14.0	3.2	Frt.	6	1	1890	Somerset County, Md.	Annapolis, Md.
6655		St. s.	Drusilla M. Cox	38	19	58.7	16.2	6.6	Tow.	4	1	1878	Philadelphia, Pa.	New York, N. Y.
203264		Ga. y.	Dryad	16	16	38.0	12.9	5.7	Yct.	2	1	1906	Manitowoc, Wis.	Chicago, Ill.
126733		Ga. s.	Duane	14	13	41.3	14.3	4.5	Msc.	2	1	1890	Tottenville, N. Y.	New York, N. Y.
157113		St. s.	Du Bois	136	107	95.0	17.8	9.0	Cnl.	5	65	1883	Buffalo, N. Y.	Buffalo, N. Y.
157626	K. R. F. J.	St. s.	Dubois	223	151	105.4	25.4	12.0	Tow.	9	450	1901	Tottenville, N. Y.	New York, N. Y.
205205		*St. p.	Dubuque	747	747	256.6	50.7	6.2	Paa.	6	858	1908	Dubuque, Iowa.	Rock Island, Ill.
111080		St. s.	Duchess	55	33	99.5	13.3	8.0	Yct.	7	1	1895	Braintree, Mass.	New York, N. Y.
140891	K. M. H. C.	St. s.	Duchess	30	24	68.0	13.8	5.6	Fsh.	7	1	1887	Geneva, N. Y.	Port Huron, Mich.
141460		St. s.	Duchess	16	12	46.0	10.4	3.1	Frt.	1	1	1897	Chicago, Ill.	Memphis, Tenn.
157509		St. s.	Duchess	7	5	37.0	8.2	3.0	Msc.	10	1	1901	Peoria, Ill.	Peoria, Ill.

<sup>1</sup> Formerly \*st. p. Fred Hartweg.

<sup>2</sup> Formerly st. s. Charlotte.

<sup>3</sup> Formerly st. s. John E. Tygart.

<sup>4</sup> Formerly st. s. Typhoon.

<sup>5</sup> Formerly st. s. Edmund L. Levy.

<sup>6</sup> Formerly st. p. (a) Republic.

(b) Cape May.

<sup>7</sup> Formerly st. s. A. W. Chesterton.

<sup>8</sup> Formerly sch. Sea Gem.

<sup>9</sup> Formerly sloop Chief.

<sup>10</sup> Formerly st. y. (a) Rajah.

(b) Marcella.

<sup>11</sup> Formerly st. s. Loretta Englesbe.

<sup>12</sup> Formerly st. s. La Tosca.

MERCHANT STEAM VESSELS OF THE UNITED STATES—Continued.

Official No.	Signal letters.	Rig.	Name of vessel.	Gross tonnage.	Net tonnage.	Length.	Breadth.	Depth.	Service.	Crew.	Indicated horsepower.	When built.	Where built.	Home port (when permanent document issues).
206043		Ga. s.	Duchess	69	45	79.7	15.6	8.4	Pas.	4	150	1909	Oakland, Cal.	San Francisco, Cal.
205277		Ga. s.	Duckland	10	7	42.0	9.0	4.0	Fsh.	2	22	1908	Wrangell, Alaska	Wrangell, Alaska
202453		St. s.	Dudly	12	9	50.0	9.0	3.0	Fas.	1	1	1906	Georgetown, S. C.	Georgetown, S. C.
205728		*St. p.	Duffy	98	98	118.1	24.8	4.0	Tow.	6	396	1909	Marietta, Ohio	Louisville, Ky.
210511		Ga. s.	Duke	10	8	36.8	8.6	3.4	Fsh.	1	14	1912	Metlakatla, Alaska	Ketchikan, Alaska
157654		Ga. s.	Dulcena	14	10	45.0	12.4	3.8	Frt.	1	1	1902	Cedar Bayou, Tex.	Houston, Tex.
200393		St. s.	DULUTH	4,623	3,785	381.6	50.2	26.0	Frt.	23	1,500	1903	Chicago, Ill.	Buffalo, N. Y.
157215		St. s.	Dumpling	16	8	37.4	11.2	4.2	Tow.	1	1	1887	Fall River, Mass.	Boston, Mass.
157404		St. s.	Dunbar	23	21	67.3	14.6	4.8	Msc.	5	5	1894	Peoria, Ill.	Peoria, Ill.
157096		St. s.	Duncan City	179	89	104.4	18.5	9.3	Tow.	6	250	1883	Manitowoc, Wis.	Chicago, Ill.
157127		St. s.	Duncan Robertson	37	23	62.5	15.6	6.8	Tow.	4	1	1884	Grand Haven, Mich.	Duluth, Minn.
209591		Ga. s.	Dundas	12	8	33.0	11.5	4.5	Fsh.	1	10	1912	Seattle, Wash.	Pt. Townsend, Wash.
207694		St. s.	DUNKIRK	71	37	68.7	17.0	11.0	Tow.	5	250	1910	Cleveland, Ohio	Duluth, Minn.
207966		St. s.	DUNKIRK	41	28	65.4	16.0	6.0	Fsh.	6	125	1910	Dunkirk, N. Y.	Dunkirk, N. Y.
200635		*St. p.	Duplin	59	37	66.3	20.5	3.8	Fas.	2	1	1904	Chinquapin, N. C.	Wilmington, N. C.
208722		Ga. s.	Dupont	40	27	52.6	16.0	7.2	Frt.	2	30	1911	Manitou, Wash.	Seattle, Wash.
85967		*St. p.	Duquesne	622	622	213.2	34.3	5.6	Tow.	33	1,420	1887	Cincinnati, Ohio	Pittsburgh, Pa.
157418	K. M. F. T.	St. y.	Duquesne	82	41	119.6	15.7	8.9	Yct.	11	1	1895	Dunkirk, R. I.	St. Louis, Mo.
202727		*St. p.	Dura	22	22	60.0	14.5	3.5	Mso.	4	4	1905	Deweyville, Tex.	Port Arthur, Tex.
206766		Ga. s.	Duro 4	7	6	39.4	7.4	3.4	Fas.	2	22	1909	St. Joseph, Mich.	St. Louis, Mo.
157522		*St. p.	Dusty Diamond	101	86	75.0	17.0	4.0	Frt.	15	2	1898	St. Michael, Alaska	St. Michael, Alaska
157301		St. s.	Dutchess	21	21	46.0	13.0	5.4	Tow.	2	2	1891	Newburgh, N. Y.	Albany, N. Y.
207745		St. s.	DUTCHESS	596	405	134.9	56.0	14.0	Fer.	5	700	1910	do	Do.
201346		St. s.	Duval	348	316	112.0	40.5	10.0	Fer.	12	200	1904	Jacksonville, Fla.	Jacksonville Fla.
208453		Ga. s.	Dux	7	6	34.2	11.7	2.8	Fsh.	1	12	1910	Patchogue, N. Y.	Patchogue, N. Y.
157456		Ga. s.	Duxbury	47	26	61.5	19.0	5.1	Pas.	8	1	1896	Benicia, Cal.	Nome, Alaska
<b>E.</b>														
136542		*St. p.	E. Douglas	93	93	112.0	24.0	4.0	Tow.	25	1	1896	Wabasha, Minn.	Mobile, Ala.
136105		Ga. s.	E. Glennan	8	7	40.8	12.9	2.9	Msc.	2	2	1889	Biloxi, Miss.	Do.
136912		Ga. s.	E. Goldstrom	9	8	48.0	12.8	3.5	Frt.	1	1	1883	Monie, Md.	Crisfield, Md.
210114		St. s.	E. GUNNELL	688	469	162.0	35.6	10.6	Frt.	1	1,500	1912	Manitowoc, Wis.	Chicago, Ill.
136502		Ga. s.	E. McNichol	28	21	53.0	16.7	6.8	Fsh.	2	2	1895	Bristol, Me.	Boston, Mass.
207238		Ga. s.	E. Z	7	7	32.0	7.5	3.0	Fas.	1	8	1910	Andalusia, Ill.	Rock Island, Ill.
207732		Ga. s.	E. Z	9	7	42.1	9.0	2.5	Fas.	1	20	1908	Palacios, Tex.	Port Lavaca, Tex.
208223		Ga. s.	E. A. Clayton	9	8	29.3	10.4	4.0	Fsh.	1	12	1907	Gills Rock, Wis.	Milwaukee, Wis.
200750		Ga. s.	E. A. Hegg	11	7	40.0	10.5	4.0	Fas.	1	1	1904	Seattle, Wash.	Skagway, Alaska
136539		Ga. s.	E. A. Hooper	9	8	36.2	11.3	4.8	Fsh.	3	3	1896	Manchester, Mass.	Perth Amboy, N. J.
8854		St. s.	E. A. Packer	72	36	84.0	21.3	7.8	Tow.	9	1	1872	Philadelphia, Pa.	New York, N. Y.
136315		*St. s.	E. A. Shores, jr.	519	396	176.0	34.2	10.2	Frt.	14	450	1892	Sheboygan, Wis.	Detroit, Mich.
205644		*St. p.	E. B. Malone	85	85	125.0	24.0	3.5	Frt.	6	250	1898	Paducah, Ky.	Paducah, Ky.
93356		St. s.	E. C. Baker	14	10	37.4	11.6	4.3	Pas.	4	200	1893	Camden, N. J.	Georgetown, S. C.
136052		St. s.	E. C. Baker	153	76	102.0	21.0	9.0	Tow.	10	550	1888	Philadelphia, Pa.	Albany, N. Y.
207815		St. s.	E. C. DEMPSEY	87	38	77.0	20.0	10.5	Tow.	4	400	1910	Cleveland, Ohio	Chicago, Ill.
209732		Ga. s.	E. C. Grace	13	9	48.0	13.0	3.6	Msc.	2	50	1905	Gulfport, Miss.	Mobile, Ala.
137010		Ga. s.	E. C. Knight	13	9	44.2	13.0	3.0	Fsh.	3	3	1902	Punta Gorda, Fla.	Key West, Fla.
136192		St. s.	E. C. Pope	2,637	2,064	317.2	42.2	3.0	Frt.	20	1,150	1891	Wyandotte, Mich.	Duluth, Minn.
205866		St. s.	E. D. CARTER	6,359	5,063	504.0	54.1	20.5	Frt.	23	1,650	1896	do	Erie, Pa.
205790		St. s.	E. D. Haley	58	37	70.0	17.6	7.6	Tow.	7	150	1908	Belfast, Me.	Bath, Me.
135116		St. s.	E. D. Holtan	24	12	58.8	14.6	6.7	Tow.	3	1	1904	Milwaukee, Wis.	Marquette, Mich.
201159		Ga. s.	E. D. M.	14	11	33.3	10.1	3.6	Frt.	1	1	1910	Seattle, Wash.	Juneau, Alaska
207590		Ga. y.	E. E. E. E.	57	39	79.8	13.4	6.4	Yct.	2	100	1910	Detroit, Mich.	Detroit, Mich.
135317		St. s.	E. E. Simpson	109	54	92.4	20.1	10.8	Tow.	11	250	1877	Camden, N. J.	Pensacola, Fla.
135926		Ga. s.	E. E. Smith	6	5	28.0	11.6	3.2	Fsh.	1	1	1886	Patchogue, N. Y.	Patchogue, N. Y.
211355		*Ga. p.	E. F. Daws	21	21	60.0	18.5	2.8	Fer.	1	1	1906	Maple Landing, Iowa	Sioux City, Iowa
207392		St. s.	E. F. Travers	26	17	53.0	14.8	4.4	Frt.	2	37	1913	Fishing Creek, Md.	Crisfield, Md.
83861		St. s.	E. G. Bateman	71	65	72.0	14.5	4.5	Pas.	2	70	1910	St. Johns, Ore.	Portland, Ore.
136320		St. s.	E. G. Crosby	2,142	1,457	263.9	40.0	24.6	Pas.	61	650	1881	Wyandotte, Mich.	Milwaukee, Wis.
136357		St. s.	E. G. Crosby	84	62	89.0	18.2	9.5	Tow.	3	1	1892	Grand Haven, Mich.	Buffalo, N. Y.
135239		St. s.	E. G. Maxwell	88	56	96.3	20.0	8.0	Tow.	8	1	1893	do	Marquette, Mich.
209564		St. s.	E. H. Heath	99	75	100.8	17.6	7.0	Cnl.	4	1	1876	Lockport, Ill.	Chicago, Ill.
136258		*Ga. p.	E. H. Hudgins	6	6	37.9	9.0	2.0	Tow.	1	21	1912	Coppocks Landing, Tenn.	Chattanooga, Tenn.
207548		St. s.	E. H. Jackson	81	63	80.8	15.9	10.7	Pas.	5	1	1891	Charleston, S. C.	Charleston, S. C.
137066		St. s.	E. H. UTLEY	6,287	4,861	504.0	54.2	31.0	Frt.	24	1,650	1910	Wyandotte, Mich.	Duluth, Minn.
203108		St. s.	E. J. Codd	141	90	125.0	22.0	9.0	Fsh.	23	300	1903	Pocomoke City, Md.	New London, Conn.
8465		Ga. s.	E. J. HENKLE	6,657	5,140	535.5	55.0	31.0	Frt.	24	1	1906	Superior, Wis.	Duluth, Minn.
204108		St. s.	E. J. Henkle	14	7	42.3	15.3	4.1	Oys.	2	1	1868	Baltimore, Md.	Annapolis, Md.
200136		St. s.	E. J. McCormack	17	58	97.0	29.0	9.0	Frt.	6	300	1907	Milford, Del.	New York, N. Y.
136983		Ga. s.	E. J. Parks	7	6	47.8	11.0	3.2	Frt.	2	14	1902	Rappahannock, Va.	Cape Charles, Va.
207166		St. s.	E. J. Tull	119	73	112.0	18.0	7.7	Fsh.	24	200	1902	Pocomoke City, Md.	Tappahannock, Va.
207658		St. s.	E. J. Vandrenil, jr.	7	7	29.0	8.0	3.6	Fsh.	2	9	1902	Manitowoc, Wis.	Milwaukee, Wis.
136267		*Ga. p.	E. L. Clipper	12	12	48.0	14.0	2.0	Fer.	1	1	1910	Wynot, Nebr.	Sioux City, Iowa
135980		Ga. s.	E. L. Dwyer	54	36	64.2	17.2	7.5	Tow.	4	1	1892	Astoria, Ore.	Seattle, Wash.
		St. s.	E. L. Levy	142	71	104.5	21.5	8.6	Tow.	10	550	1888	Philadelphia, Pa.	Albany, N. Y.

1 Formerly ga. s. Carrie M. Dudley.

2 Formerly \*st. p. H. M. Hoxie.

3 Formerly st. s. Morris.

4 Formerly st. s. Naomi.

5 Formerly st. s. Edith.



## MERCHANT STEAM VESSELS OF THE UNITED STATES—Continued.

Official No.	Signal letters.	Rig.	Name of vessel.	Gross tonnage.	Net tonnage.	Length.	Breadth.	Depth.	Service.	Crew.	Indicated horsepower.	When built.	Where built.	Home port (where permanent document issues).
136724	K. N. T. S.	St. s.	E. L. RUSSELL	206	100	108.9	22.6	12.2	Tow.	13	600	1899	Camden, N. J.	Port Arthur, Tex.
203540		St. s.	E. L. WALLACE	4,956	3,678	420.0	52.2	29.0	Frt.	22	1,600	1906	Ecorse, Mich.	Detroit, Mich.
136186		St. s.	E. M. B. A.	44	21	71.6	17.8	7.6	Fsh.	6	1	1891	Grand Haven, Mich.	Chicago, Ill.
135370		St. s.	E. M. Darling	9	9	27.5	12.5	4.5	Fsh.	3	1	1878	Noank Conn.	Providence, R. I.
208074		St. s.	E. M. Marlin	7	7	27.7	8.4	3.0	Fsh.	3	8	1899	Manitowoc, Wis.	Milwaukee, Wis.
135475		St. s.	E. M. Millard	91	49	90.4	20.0	9.4	Tow.	17	1880	1880	Athens, N. Y.	New York, N. Y.
135983		St. s.	E. M. Peck	1,809	1,572	252.6	40.2	18.0	Frt.	17	875	1888	Wyandotte, Mich.	Duluth, Minn.
206840		St. s.	E. M. Pierce	112	61	71.0	20.0	12.5	Tow.	4	750	1909	Cleveland, Ohio	Cleveland, Ohio
136777		St. s.	E. M. Short	27	16	52.0	14.2	3.7	Tow.	1	1899	1899	Washington, N. C.	Newbern, N. C.
208725		St. s.	E. M. Willis	44	38	61.0	20.0	5.0	Frt.	2	50	1911	Williston, N. C.	Beaufort, N. C.
206770		St. s.	E. N. Brown	13	5	46.3	11.7	4.4	Fsh.	1	47	1909	Portland, Me.	Portland, Me.
136976		St. s.	E. N. SAUNDERS	4,305	3,366	390.0	50.0	28.0	Frt.	22	1,450	1902	Lorain, Ohio	Duluth, Minn.
200406		St. s.	E. O. Gladys	29	25	57.6	17.9	4.2	Frt.	3	1903	1903	Lake Charles, La.	Brashear, La.
135500		St. s.	E. P. Cook	135	115	96.4	17.8	6.9	Cal.	2	50	1881	Havana, N. Y.	New York, N. Y.
136145		St. s.	E. P. Dickson	17	9	48.5	11.7	4.4	Fsh.	2	1888	1888	Lacoma, N. H.	Ellsworth, Me.
206995		St. s.	E. P. Ripley	170	91	115.5	24.0	11.6	Tow.	6	1907	1907	Marshfield, Oreg.	Kansas City, Mo.
136758	K. W. J. T.	St. s.	E. R. Daniels	14	9	60.0	15.0	3.1	Frt.	1	1899	1899	Roanoke Island, N. C.	Manteo, N. C.
139247		St. s.	E. R. Gandy	12	7	51.0	13.8	3.6	Frt.	1	1891	1891	St. Peters, Md.	Newport News, Va.
136152		St. s.	E. S. Atwood	94	47	84.4	21.0	9.7	Tow.	5	1890	1890	Noank, Conn.	New York, N. Y.
96147		St. s.	E. S. Booth	38	19	54.0	16.1	6.8	Tow.	4	1892	1892	Philadelphia, Pa.	Baltimore, Md.
135745		St. s.	E. S. Dickerson	33	30	52.0	20.5	5.4	Frt.	2	1883	1883	Bay Shore, N. Y.	Patchogue, N. Y.
136013		St. s.	E. S. Mace	9	9	52.4	13.9	3.4	Frt.	1	1888	1888	Monie, Md.	Crisfield, Md.
136522		St. s.	E. T. Douglass	137	93	91.4	17.7	9.6	Cal.	5	103	1805	Buffalo, N. Y.	New York, N. Y.
136848		St. p.	E. T. Sluder	92	47	110.0	24.0	3.5	Tow.	10	1900	1900	Jeffersonville, Ind.	Cincinnati, Ohio
136712		St. s.	E. T. Williams	97	48	81.0	21.0	9.0	Tow.	7	350	1898	Baltimore, Md.	New York, N. Y.
135958		St. s.	E. V. McCaulley	136	68	96.5	20.5	10.8	Tow.	9	1887	1887	Camden, N. J.	Portok, Va.
136872		St. s.	E. W. Edwards	181	99	122.5	20.4	9.8	Fsh.	28	220	1901	Baltimore, Md.	Tappahannock, Va.
207583		St. s.	E. W. Harris	12	8	51.0	11.0	4.5	Tow.	2	45	1910	Balkona, Wash.	Great Falls, Mont.
136263		St. s.	E. W. Martz	27	13	51.0	14.1	6.9	Tow.	2	80	1892	Baltimore, Md.	Baltimore, Md.
136547		St. s.	E. W. GLEBBAY	3,666	3,010	375.6	45.8	23.2	Frt.	20	1,285	1896	West Bay City, Mich.	Cleveland, Ohio
96404		St. s.	E. W. Sutton, Jr.	33	22	59.1	13.2	6.0	Fsh.	5	1902	1902	Buffalo, N. Y.	Buffalo, N. Y.
136877		St. s.	E. A. S. CLARKE	4,377	2,823	416.0	50.0	24.0	Frt.	20	1,700	1899	Cleveland, Ohio	Cleveland, Ohio
201388		St. s.	E. Benson Dennis	100	64	106.0	19.2	9.8	Fsh.	28	1901	1901	Pocomoke City, Md.	Cape Charles, Va.
136530		St. s.	E. Clay Timanus	61	41	72.0	18.0	8.4	Tow.	3	200	1904	Baltimore, Md.	Baltimore, Md.
135906		St. s.	E. Frank Cox	153	104	103.1	28.9	7.8	Frt.	6	270	1895	Athens, N. Y.	New York, N. Y.
136732		St. s.	E. James Tull	19	12	55.0	16.6	4.7	Frt.	2	1882	1882	Pocomoke City, Md.	Annapolis, Md.
204280		St. s.	E. Warren Reed	156	82	122.2	19.8	0.7	Fsh.	24	220	1899	do	Tappahannock, Va.
205915		St. s.	E. and S.	9	7	46.4	12.2	2.8	Fsh.	2	1907	1907	Georgetown, S. C.	Georgetown, S. C.
77317		St. p.	Eadem	14	12	55.1	11.1	3.3	Tow.	1	30	1908	Portland, Oreg.	Portland, Oreg.
135820		St. p.	Eagle	188	188	145.0	28.0	4.0	Tow.	13	375	1898	Jeffersonville, Ind.	St. Louis, Mo.
135956		St. s.	Eagle	8	8	36.5	12.5	4.4	Frt.	1	1884	1884	Wallaver, Tex.	Galveston, Tex.
136988		St. s.	Eagle	65	43	61.3	21.4	5.8	Frt.	2	1887	1887	Gloucester, Mass.	Gloucester, Mass.
136857		St. s.	Eagle	9	8	35.0	10.6	3.3	Msc.	1	1896	1896	Patchogue, N. Y.	Patchogue, N. Y.
136801		St. y.	Eagle	14	10	48.9	10.4	3.5	Pas.	1	1900	1900	Warrenton, Oreg.	Pt. Townsend, Wash.
136806		St. y.	Eagle	49	33	76.2	15.4	4.4	Yct.	2	1901	1901	Croton, N. Y.	New York, N. Y.
200019		St. s.	Eagle	9	8	37.5	8.7	2.1	Tow.	1	1900	1900	Seattle, Wash.	Juneau, Alaska
200030		St. s.	Eagle	12	9	46.6	8.5	4.0	Pas.	1	1903	1903	Marshfield, Oreg.	Coos Bay, Oreg.
201389		St. s.	Eagle	16	11	47.0	14.0	5.0	Fsh.	5	1903	1903	Erie, Pa.	Erie, Pa.
201976		St. s.	Eagle	9	6	38.0	9.0	3.5	Tow.	1	15	1904	Southend, Wash.	Pt. Townsend, Wash.
202456		St. s.	Eagle	14	9	50.0	10.0	5.0	Fsh.	3	16	1905	West De Pere, Wis.	Milwaukee, Wis.
204177		St. s.	Eagle	10	10	38.6	10.2	3.0	Msc.	1	1905	1905	East San Pedro, Cal.	Los Angeles, Cal.
204589		St. s.	Eagle	26	5	57.5	13.1	3.9	Frt.	1	1907	1907	Morhead City, N. C.	Newbern, N. C.
204996		St. s.	Eagle	14	13	43.6	11.5	6.0	Pas.	2	30	1907	Manitowoc, Wis.	Chicago, Ill.
205307		St. s.	Eagle	44	17	74.7	22.3	4.2	Frt.	3	120	1907	San Francisco, Cal.	San Francisco, Cal.
205839		St. s.	Eagle	20	12	44.0	16.0	6.0	Fsh.	2	1908	1908	East Machias, Me.	Eastport, Me.
206442		St. s.	Eagle	7	6	29.0	9.5	3.4	Fsh.	2	9	1906	Marinette, Wis.	Milwaukee, Wis.
206780		St. s.	Eagle	13	10	30.3	9.9	4.0	Fsh.	2	28	1908	Petoskey, Mich.	Gloucester, Mass.
207406		St. y.	Eagle	18	18	54.5	20.0	3.5	Pas.	1	1906	1906	Blair, Neb.	Omaha, Neb.
208702		St. y.	Eagle	19	15	45.0	12.0	6.4	Yct.	2	25	1910	Stamford, Conn.	New York, N. Y.
208879		St. s.	Eagle	9	8	37.7	9.8	1.8	Pas.	1	14	1904	Key West, Fla.	St. Augustine, Fla.
208875		St. s.	Eagle	7	6	33.8	9.8	3.1	Fsh.	1	10	1911	Fish Egg Island, Alaska	Kotichikan, Alaska
210709		St. s.	Eagle	10	9	38.2	8.4	3.0	Frt.	1	30	1901	Morris Heights, N. Y.	New Haven, Conn.
211110		St. s.	Eagle	40	27	51.0	15.5	7.0	Fsh.	6	75	1912	Milwaukee, Wis.	Milwaukee, Wis.
136907		St. s.	Eagle	29	20	56.0	14.5	5.7	Fsh.	3	40	1913	Poulsbo, Wash.	Seattle, Wash.
207411		St. s.	Eagle Bird	14	9	41.6	14.3	3.5	Fsh.	2	1896	1896	Mount Pleasant, S. C.	Charleston, S. C.
201049		St. s.	Eagle No. 2	15	10	47.5	12.2	4.7	Fsh.	2	24	1910	Long Branch, Wash.	Tacoma, Wash.
135738		St. s.	Eagle Point	7	6	35.0	7.0	6.2	Pas.	1	1904	1904	East Dubuque, Ill.	Dubuque, Iowa
208707		St. s.	Eaglet	386	339	160.4	23.4	8.5	Frt.	9	175	1884	Wilmington, Del.	Boston, Mass.
206300		St. s.	Eaglet	62	36	79.8	15.0	6.8	Yct.	5	240	1911	Boston, Mass.	New York, N. Y.
136581		St. s.	Earl	13	11	43.6	9.3	3.2	Pas.	2	15	1908	Crocketts Bluff, Ark.	Memphis, Tenn.
208800		St. s.	Earl	6	6	38.9	13.1	2.8	Frt.	1	1896	1896	Hudson, Md.	Norfolk, Va.
207157		St. s.	Earl	8	6	29.5	9.3	3.2	Pas.	0	16	1911	Seattle, Wash.	Seattle, Wash.
206182		St. s.	Earl A.	11	10	34.0	9.5	3.6	Fsh.	4	24	1908	Manitowoc, Wis.	Milwaukee, Wis.
136415		St. s.	Earl K.	8	5	36.7	10.5	3.6	Frt.	1	30	1903	San Francisco, Cal.	San Francisco, Cal.
13665		St. s.	Earl and Nettie	24	23	46.6	15.5	6.5	Msc.	6	1893	1893	Bath, Me.	New York, N. Y.
		St. s.	Earl Paul Crabtree	5	5	28.5	9.7	5.0	Fsh.	2	1896	1896	Friendship, Me.	Dear Isle, Me.

† Formerly st. s. Harry A. Berwind.

‡ Formerly st. s. H. C. Frick.

\* Formerly st. s. Hunter.

‡ Formerly \* st. p. Julien Poydras.

† Composite.

MERCHANT STEAM VESSELS OF THE UNITED STATES—Continued.

Official No.	Signal letters.	Rtg.	Name of vessel.	Gross tonnage.	Net tonnage.	Length.	Breadth.	Depth.	Service.	Crew.	Indicated horsepower.	When built.	Where built.	Home port (where permanent document issues).
						Feet.	Feet.	Feet.						
139946		Ga. s.	Earle	14	9	41.2	15.7	3.6	Oys.	1	1	1901	Tottenville, N. Y.	Bridgeport, Conn.
207093		Ga. s.	Earline	14	14	46.8	15.3	3.1	Msc.	1	1	1910	Beaufort, N. C.	Elizabeth City, N. C.
203854		Ga. p.	Early Bird	13	13	56.0	10.5	3.0	Tow.	5	36	1907	Yazoo City, Miss.	Vicksburg, Miss.
207743		Ga. s.	Early Rose	7	5	41.0	11.5	3.0	Msc.	2	20	1909	Montegut, La.	Brashear, La.
135999		St. s.	Easby	28	14	60.1	15.9	6.4	Tow.	5	85	1888	Baltimore, Md.	Baltimore, Md.
81296		St. s.	East Chester	39	19	57.1	18.5	6.5	Tow.	4	85	1890	Tottenville, N. Y.	New York, N. Y.
211424		St. s.	East Hampton	407	208	162.8	26.6	12.7	Fsh.	60	900	1913	Rockland, Me.	Greenport, N. Y.
202774		Ga. y.	East Wind	16	14	42.0	11.2	3.8	Yct.	1	1	1906	Boston, Mass.	St. Augustine, Fla.
135672		St. p.	Eastern Shore	791	654	176.0	35.0	9.5	Pas.	33	800	1883	Wilmington, Del.	Baltimore, Md.
136981		St. p.	EASTERN STATES	3,077	1,566	350.0	44.0	19.9	Pas.	136	4,200	1902	Wyandotte, Mich.	Detroit, Mich.
200031		St. s.	EASTLAND	1,961	1,218	265.0	38.2	19.5	Pas.	75	3,000	1903	Port Huron, Mich.	Cleveland, Ohio.
136568		St. s.	EASTON	460	313	154.8	30.0	9.7	Pas.	26	500	1896	Baltimore, Md.	Duluth, Minn.
206883		St. s.	EASTON	465	316	99.8	30.1	12.3	Frt.	9	250	1908	Wilmington, Del.	New York, N. Y.
136007		Ga. s.	Eastport	7	7	31.2	13.3	3.5	Msc.	1	1	1886	Eastport, N. Y.	Greenport, N. Y.
126912		St. s.	Eastport	64	33	78.0	19.5	6.5	Fer.	4	4	1901	Dennysville, Me.	Lubec, Me.
110627		St. s.	Eastside	22	11	63.0	16.2	4.5	Pas.	3	3	1882	Philadelphia, Pa.	Philadelphia, Pa.
203525		Ga. s.	Easy Times	10	9	30.1	13.8	3.5	Msc.	2	2	1902	New York, N. Y.	New York, N. Y.
211363		Ga. s.	Eau Claire	7	7	34.0	8.4	3.6	Pas.	1	1	1909	Seattle, Wash.	Seattle, Wash.
136994		*St. p.	Eaugh	50	50	94.5	17.5	3.5	Pas.	5	90	1902	Pekin, Ill.	Peoria, Ill.
136694		Ga. s.	Eben Baldwin	9	9	32.0	13.4	2.2	Pas.	1	1	1883	Patchogue, N. Y.	St. Augustine, Fla.
206197		Ga. s.	Eben A. Thacher	14	8	37.0	15.3	4.7	Frt.	1	20	1909	Chelsea, Mass.	Boston, Mass.
135641		St. s.	Echo	136	68	103.8	21.0	10.6	Tow.	12	450	1883	Camden, N. J.	Mobile, Ala.
136286		St. s.	Echo	150	10	48.0	11.3	4.7	Pas.	5	5	1892	Benton Harbor, Mich.	St. Louis, Mo.
136289		Ga. s.	Echo	19	18	40.0	16.0	4.0	Frt.	2	2	1866	St. Johns, N. B.	Lubec, Me.
136791		St. s.	Echo	56	38	66.5	18.2	7.3	Tow.	5	5	1900	Tacoma, Wash.	Tacoma, Wash.
200993		*Ga. p.	Echo	10	10	37.0	8.0	2.0	Pas.	1	1	1904	Terre Haute, Ind.	Evansville Ind.
201336		Ga. s.	Echo	15	5	47.5	10.9	3.6	Frt.	1	25	1904	Fogartyville, Fla.	Tampa, Fla.
202558		Ga. s.	Echo	42	24	65.8	19.2	4.2	Frt.	3	3	1905	Cedar Bayou, Tex.	Galveston, Tex.
203739		*Ga. p.	Echo	12	12	50.0	12.0	2.0	Pas.	2	2	1906	Brookport, Ill.	Paducah, Ky.
207542		Ga. s.	Echo	15	11	58.2	12.3	3.5	Tow.	1	100	1910	Portland, Oreg.	Portland, Oreg.
206528		Ga. s.	Echo	29	19	54.1	14.2	4.2	Frt.	1	60	1911	St. Andrews, Fla.	Pensacola, Fla.
210094		Ga. s.	Echo	45	38	74.3	18.3	4.9	Frt.	4	33	1912	Miami, Fla.	Key West, Fla.
205084		Ga. y.	Ecllectic	21	18	53.3	12.5	3.4	Yct.	1	1	1908	Grant, Fla.	St. Augustine, Fla.
135504	K. D. W. N.	Ga. y.	Eclipse	25	23	48.8	16.7	5.9	Yct.	2	2	1881	Port Washington, N. Y.	Norfolk, Va.
136008		Ga. s.	Eclipse	10	9	30.0	12.8	4.3	Fsh.	1	1	1888	Boothbay, Me.	Edgartown, Mass.
136785	K. P. S. G.	Ga. s.	Eclipse	211	163	104.0	27.0	10.2	Frt.	14	125	1903	Benicia, Cal.	Honolulu, Hawaii
201728		*St. p.	Eclipse	148	148	136.9	24.6	1.1	Pas.	12	300	1905	Dubuque, Iowa.	Rock Island, Ill.
202227		Ga. s.	Eclipse	11	10	32.4	9.0	3.4	Frt.	2	2	1905	Two Rivers, Wis.	Chicago, Ill.
204751		Ga. s.	Eclipse	13	11	36.5	12.0	2.8	Frt.	1	7	1907	Long Mott, Tex.	Port Lavaca, Tex.
206904		Ga. s.	Eclipse	17	6	46.8	13.9	5.8	Fsh.	1	37	1909	East Machias, Me.	Machias, Me.
208424		Ga. s.	Eclipse	36	24	54.0	15.7	5.2	Fsh.	2	75	1911	Anascortes, Wash.	Pt. Townsend, Wash.
210882		Ga. s.	Eclipse	12	6	38.7	14.6	3.5	Frt.	2	10	1913	Solomons, Md.	Annapolis, Md.
208771		Ga. s.	Eclipse	7	6	27.5	10.5	3.5	Fsh.	1	10	1900	Bay City, Mich.	Grand Haven, Mich.
204271		*St. p.	Economic	58	58	93.4	20.2	3.9	Tow.	8	40	1907	Rome, Ga.	Mobile, Ala.
209057		*Ga. p.	Economist	9	9	70.0	11.8	3.1	Tow.	4	30	1911	Seven Islands, Tenn.	Chattanooga, Tenn.
205648		St. s.	Econess	52	35	60.0	18.0	8.6	Pas.	1	7	1908	Elizabeth City, N. C.	Elizabeth City, N. C.
136483		Ga. s.	Eda	5	5	32.4	11.0	3.2	Msc.	1	1	1892	Bayou Vermilion, La.	Brashear, La.
136204		Ga. s.	Eda J. Morse	9	8	31.6	12.3	5.6	Fsh.	2	2	1891	Friendship, Me.	New Bedford, Mass.
207570	L. B. N. J.	Ga. y.	Edamena	56	51	69.6	14.0	8.8	Yct.	3	3	1910	Greenwich, Conn.	Fall River, Mass.
136936		Ga. s.	Edco	12	11	46.6	10.5	2.9	Msc.	4	4	1901	St. Joseph, Mich.	Brashear, La.
135993		*St. p.	Ed Davison	92	92	122.0	25.0	4.1	Drg.	10	100	1888	Pittsburgh, Pa.	Pittsburgh, Pa.
206775		*St. p.	Ed Myer	66	66	124.8	22.0	3.0	Pns.	21	100	1909	Jeffersonville, Ind.	Nashville, Tenn.
211173		Ga. s.	Ed Ryan Hayes	14	9	50.4	15.6	3.0	Frt.	2	16	1913	Apalachicola, Fla.	Apalachicola, Fla.
207781		Ga. s.	Ed Richards	19	19	45.5	13.5	3.7	Pas.	2	9	1910	Roslyn, N. Y.	New York, N. Y.
136781		*St. p.	Eddie	253	253	173.0	32.5	3.4	Tow.	30	30	1884	Madison, Ind.	Pittsburgh, Pa.
135437		Ga. s.	Eddie	5	5	25.5	11.0	3.4	Fsh.	1	1	1880	Hannington, Mass.	Provincetown, Mass.
135869		St. s.	Eddie	17	8	47.5	13.0	6.0	Tow.	3	40	1885	Baltimore, Md.	Boston, Mass.
211303		Ga. s.	Eddie Part	10	10	37.0	11.0	3.2	Fsh.	2	10	1906	Jackson Harbor, Wis.	Milwaukee, Wis.
136198		Ga. s.	Eddie Sawyer	11	9	32.5	11.0	4.7	Fsh.	1	1	1891	Lynn, Mass.	Machias, Me.
210506		Ga. s.	Eddie A. Minot	13	8	45.6	14.6	5.0	Fsh.	2	12	1909	Oshkosh, Wis.	Chicago, Ill.
8622		St. s.	Eddie H. Garrison	38	8	45.6	14.6	5.0	Fsh.	6	6	1870	Harpwell, Me.	Gloucester, Mass.
136006		Ga. s.	Eddie H. Garrison	13	8	45.6	14.6	5.0	Fsh.	6	6	1888	Brooklyn, N. Y.	New York, N. Y.
136765		St. s.	Ed E. Kalkins	7	5	36.7	9.2	3.2	Frt.	1	1	1899	Fairhaven, Wash.	Ketchikan, Alaska.
150223		St. s.	Ed F. Murray	54	27	68.7	17.5	8.1	Tow.	8	8	1881	Brooklyn, N. Y.	Albany, N. Y.
200302		Ga. s.	Eddiewill	6	5	25.9	8.8	3.6	Tow.	1	1	1902	Seattle, Wash.	Seattle, Wash.
137049		St. s.	Edenis	13	7	42.4	16.0	4.0	Oys.	2	2	1902	Tottenville, N. Y.	New York, N. Y.
2759		St. s.	Edenton	265	215	120.0	22.4	8.3	Pas.	12	28	1871	Philadelphia, Pa.	Balti--ore, Md.
136127		St. s.	Edgar	26	13	60.0	14.0	6.0	Pas.	3	50	1890	San Francisco, Cal.	Pt. Townsend, Wash.
136895		St. s.	Edgar	46	28	81.9	16.4	6.4	Pas.	7	7	1901	Scranton, Miss.	Gulfport, Miss.
8523		St. s.	Edgar Baxter	60	30	68.2	17.5	8.6	Tow.	4	4	1869	Chester, Pa.	New York, N. Y.
204122		Ga. y.	Edgar Bixley	20	20	44.5	12.5	3.4	Yct.	1	15	1903	New York, N. Y.	Do.
201104	K. T. F. P.	St. s.	EDGAR F. CONEY	153	104	102.0	20.8	10.6	Tow.	9	1,000	1904	Camden, N. J.	Brunswick, Ga.
136173	K. J. C. L.	St. s.	Edgar F. Luckenbach	272	136	120.2	25.0	14.0	Tow.	12	1,200	1891	do.	New York, N. Y.
211338	L. D. B. Q.	St. s.	EDGAR H. VANCE	2,521	1,523	291.0	44.0	19.6	Frt.	28	1,500	1913	Long Beach, Cal.	Do.

1 Formerly st. s. West Farms.  
 2 Formerly st. s. Relief.  
 3 Formerly British sch. Linnet.

4 Formerly st. s. Pontiac.  
 5 Formerly (a st. p. Bristol.  
 6 Formerly (b barge Bristol.

7 Formerly ga. y. Onaway.

## MERCHANT STEAM VESSELS OF THE UNITED STATES—Continued.

Official No.	Signal letters.	Rig.	Name of vessel.	Gross tonnage.	Net tonnage.	Length.	Breadth.	Depth.	Service.	Crew.	Indicated horsepower.	When built.	Where built.	Home port (where permanent document issues).
						Feet.	Feet.	Feet.						
135752		Ga. s.	Edgar M. Schall	30	21	62.3	17.8	5.3	Frt.	2		1883	Baltimore, Md.	Annapolis, Md.
136440		St. s.	Edgecombe	59	30	94.0	16.9	5.7	Pas.	4		1897	Tottenville, N. Y.	Elizabeth City, N. C.
209022		*Ga. p.	Edgefield	17	12	54.8	17.0	2.2	Fer.	1	8	1909	Nashville, Tenn.	Nashville, Tenn.
115856	J. W. G. K.	St. p.	Edgemont	1,409	818	241.0	37.1	14.6	Pas.	65	1,200	1882	Bath, Me.	Hartford, Conn.
136971		St. y.	Edgewater	20	10	52.8	13.0	6.0	Yct.	2		1887	Salisbury, Mass.	Bridgeport, Conn.
201371		St. s.	EDGEWATER	709	482	146.6	39.9	15.5	Fer.	6	850	1902	Wilmington, Del.	New York, N. Y.
219943		*St. p.	Edison	137	93	85.0	20.5	4.1	Frt.	5	6	1904	Edison, Wash.	Pt. Townsend, Wash.
206551	L. C. Q. H.	Ga. s.	Edison	26	17	44.0	13.0	5.4	Fsh.	6	40	1912	Poulsbo, Wash.	Tacoma, Wash.
108229		St. s.	EDISON LIGHT	2,549	1,699	247.0	43.7	28.6	Frt.	28	1,350	1912	Ashtabula, Ohio.	Detroit, Mich.
135129		St. s.	Edisto	18	13	46.8	13.3	3.9	Frt.	2		1908	Cottageville, S. C.	Charleston, S. C.
133292		Ga. s.	Edith	20	13	55.2	15.6	3.3	Oys.	5		1878	Rockaway, N. Y.	Perth Amboy, N. J.
133498		St. s.	Edith	15	7	46.2	9.7	4.2	Tow.	3		1873	Philadelphia, Pa.	Norfolk, Va.
13521		St. s.	Edith	74	37	78.7	17.7	9.3	Pas.	4		1877	Portland, Oreg.	Portland, Oreg.
136123		Ga. s.	Edith	16	12	56.0	9.4	5.0	Pas.	2		1881	Bristol, R. I.	Jacksonville, Fla.
136123		St. s.	Edith	192	78	120.0	24.0	9.0	Frt.	9	325	1882	San Francisco, Cal.	Seattle, Wash.
136401		*St. p.	Edith	24	24	67.0	18.3	2.2	Pas.	10	10	1890	Evansville, Ind.	Evansville, Ind.
136550		Ga. s.	Edith	6	6	27.2	10.3	4.2	Msc.	1		1891	Bristol, Me.	Boston, Mass.
136571		Ga. s.	Edith	10	7	52.6	14.8	3.6	Frt.	1		1896	Hatteras, N. C.	Elizabeth City, N. C.
136606		Ga. s.	Edith	22	14	50.0	14.0	5.0	Msc.	3		1896	Walport, Oreg.	Los Angeles, Cal.
136735		St. s.	Edith	37	25	58.1	16.0	6.5	Tow.	4		1897	Tottenville, N. Y.	New York, N. Y.
136858		Ga. s.	Edith	8	8	33.0	13.2	4.5	Pas.	2		1899	Atlantic City, N. J.	Somers Point, N. J.
150201	K. Q. N. L.	St. s.	Edith	2,369	1,495	276.4	37.3	27.4	Frt.	37	1,000	1882	Sunderland, England	Pt. Townsend, Wash.
201260		Ga. p.	Edith	12	12	37.2	13.7	4.2	Pas.	1		1870	New London, Conn.	New York, N. Y.
208346		*Ga. p.	Edith	16	8	55.0	14.5	2.5	Frt.	4		1904	New Orleans, La.	New Orleans, La.
208624		*Ga. p.	Edith	12	9	46.7	11.6	3.3	Pas.	1	15	1911	Rosedale, Miss.	Memphis, Tenn.
209786		Ga. s.	Edith	7	6	28.7	11.6	3.4	Pas.	1	6		Flushing, N. Y.	New York, N. Y.
210235		Ga. s.	Edith	10	7	33.6	12.1	3.3	Fsh.	3	16	1909	Dockton, Wash.	Tacoma, Wash.
136452		Ga. s.	Edith	23	10	53.0	18.0	4.2	Oys.	3	50	1912	Morgan City, La.	Mobile, Ala.
208727		St. s.	Edith Beard	34	17	57.4	16.6	6.5	Tow.	3		1894	Brooklyn, N. Y.	New York, N. Y.
202310		Ga. s.	Edith Davison	15	12	46.2	10.5	4.9	Frt.	1	30	1911	Baltimore, Md.	Baltimore, Md.
204362		Ga. s.	Edith F.	14	13	49.2	9.4	3.6	Pas.	1		1904	Detroit, Mich.	Detroit, Mich.
203865		Ga. s.	Edith G.	9	5	35.2	8.5	3.4	Pas.	1		1906	Mount Vernon, Wash.	Seattle, Wash.
210492		*Ga. p.	Edith H.	10	10	64.6	12.3	5.0	Pas.	2		1907	Parkersburg, W. Va.	Wheeling, W. Va.
136440		Ga. s.	Edith H.	11	8	37.6	9.8	4.2	Pas.	1	20	1912	Seattle, Wash.	Seattle, Wash.
209038		Ga. s.	Edith L.	7	7	29.0	11.5	4.9	Fsh.	3		(+)	Gloucester, Mass.	Gloucester, Mass.
136464		Ga. s.	Edith L. H.	6	6	27.7	10.0	2.3	Pas.	2	8	1905	New York, N. Y.	Boston, Mass.
206304		Ga. s.	Edith Louise	18	12	46.5	15.7	4.4	Oys.	7		1900	Atlantic City, N. J.	New York, N. Y.
136317		Ga. y.	Edith M. III	22	15	49.1	15.3	4.5	Yct.	2		1909	Croton on Hudson, N. Y.	Do.
136752		Ga. s.	Edith S.	7	6	33.0	13.8	3.8	Msc.	1		1892	Patchogue, N. Y.	Patchogue, N. Y.
136394		Ga. s.	Edith T.	13	11	44.0	14.3	6.7	Frt.	1		1899	Perry, Me.	Eastport, Me.
136318		St. s.	Edith Goddard Winship	36	24	63.3	16.0	6.1	Tow.	4		1897	Baltimore, Md.	Baltimore, Md.
136100		Ga. s.	Edith M. Dryden	9	7	52.5	14.2	3.5	Frt.	1		1892	Oriole, Md.	Annapolis, Md.
204324		Ga. s.	Edith M. Thompson	21	20	48.5	15.8	6.0	Frt.	1		1889	Bristol, Me.	Boston, Mass.
20843		Ga. s.	Edithia	17	14	53.7	10.0	4.0	Pas.	3		(+)	New Rochelle, N. Y.	New York, N. Y.
136376		Ga. y.	Edithia	56	49	84.0	15.6	6.6	Yct.	5	90	1911	Port Chester, N. Y.	Do.
20338		Ga. s.	Editor	6	5	34.4	12.3	3.2	Oys.	1		1896	Wax Bayou, La.	Brashear, La.
13646		Ga. s.	Edla	12	8	39.1	9.5	3.0	Pas.	1		1906	Warroad, Minn.	St. Paul, Minn.
20686		St. s.	Edmond Parkin	34	19	60.0	16.2	5.2	Tow.	4		1898	Newbern, N. C.	Norfolk, Va.
7332		Ga. s.	Edmund F. Black	66	35	72.2	20.0	8.7	Fsh.	14	20	1909	East Boothbay, Me.	Portland, Me.
13657		St. s.	Edna	53	26	74.6	17.0	7.0	Tow.	4		1882	Philadelphia, Pa.	New York, N. Y.
13525		St. s.	Edna	32	14	58.0	12.6	6.0	Tow.	4		1883	Seattle, Wash.	Pt. Townsend, Wash.
13573		Ga. s.	Edna	5	5	27.0	11.4	3.7	Msc.	2		1884	Osterville, Mass.	Greenport, N. Y.
13635		Ga. s.	Edna	8	8	27.2	13.1	3.6	Frt.	1		1886	Noank, Conn.	New Haven, Conn.
13647		St. s.	Edna	23	11	49.8	14.0	5.8	Tow.	3		1892	Philadelphia, Pa.	Philadelphia, Pa.
136718		Ga. s.	Edna	11	9	28.7	10.3	2.3	Pas.	1		1894	Canaveral, Fla.	St. Augustine, Fla.
137029		*St. p.	Edna	78	50	70.0	21.4	3.0	Tow.	8		1898	Shandy, Tenn.	Vicksburg, Miss.
200500		St. s.	Edna	28	19	55.0	14.0	5.8	Tow.	4		1902	Mobile, Ala.	Mobile, Ala.
20139		Ga. s.	Edna	9	9	43.2	12.0	2.4	Oys.	2		1903	Smyrna, N. C.	Norfolk, Va.
204657		Ga. s.	Edna	6	5	32.4	10.5	3.8	Fsh.	2		1904	Mount Pleasant, S. C.	Charleston, S. C.
206978		Ga. s.	Edna	6	6	41.6	10.0	5.2	Frt.	1		1907	Mansfield, Pa.	Norfolk, Va.
207908		Ga. s.	Edna	9	7	35.9	9.2	4.5	Fsh.	2	16	1899	Saugatuck, Mich.	Grand Haven, Mich.
208557		*Ga. p.	Edna	15	9	50.8	12.9	2.8	Frt.	6		1910	Nome, Alaska.	Nome, Alaska.
20970		Ga. s.	Edna	6	6	26.9	7.2	3.2	Frt.	1	10	1911	Hoquiam, Wash.	Pt. Townsend, Wash.
209310		Ga. s.	Edna	7	6	25.0	10.0	2.7	Fsh.	2	10	1905	Appleport, Wis.	Milwaukee, Wis.
209495		Ga. s.	Edna	11	7	42.8	11.2	5.2	Frt.	1	40	1910	Stockton, Cal.	San Francisco, Cal.
210016		Ga. s.	Edna	5	5	27.2	7.6	3.0	Frt.	1	10	1911	Georgetown, S. C.	Georgetown, S. C.
211377		Ga. y.	Edna	17	12	46.0	11.5	5.6	Yct.	1	35	1912	Los Angeles, Cal.	Los Angeles, Cal.
201488		*St. p.	Edna	14	9	41.6	9.0	2.1	Pas.	1	20	1913	Chester, Ill.	St. Louis, Mo.
210132		Ga. s.	Edna A.	8	7	31.2	13.5	3.6	Oys.	1		1882	Bay Shore, N. Y.	Patchogue, N. Y.
136226		Ga. s.	Edna A.	24	11	52.2	13.3	4.3	Frt.	2	40	1912	Knife River, Minn.	Duluth, Minn.
210171		Ga. s.	Edna B.	8	8	36.9	11.8	3.0	Frt.	1		1891	Suffolk, Va.	Norfolk, Va.
200926		Ga. s.	Edna B.	10	7	34.2	8.2	5.5	Pas.	1	27	1912	Los Angeles, Cal.	Los Angeles, Cal.
20664		*St. p.	Edna C.	90	75	101.4	25.0	4.9	Frt.	4	40	1904	Vernon, Fla.	Pensacola, Fla.
		Ga. s.	Edna C.	8	7	30.1	8.5	3.4	Fsh.	2	8	1905	Marinette, Wis.	Marquette, Mich.

<sup>1</sup> Formerly st. p. State of Maine.

<sup>2</sup> Formerly st. y. Josie M.

<sup>3</sup> Formerly ga. s. Alexine Davison.

<sup>4</sup> Formerly British st. s. Glenochil.

<sup>5</sup> Formerly st. s. James D. Nicol.

<sup>†</sup> Rebuilt, 1889.

<sup>‡</sup> Rebuilt, 1904.

MERCHANT STEAM VESSELS OF THE UNITED STATES—Continued.

Official No.	Signal letters.	Rig.	Name of vessel.	Gross tonnage.	Net tonnage.	Length.	Breadth.	Depth.	Service.	Crew.	Indicated horsepower.	When built.	Where built.	Home port (when permanent document issued).	
						Feet.	Feet.	Feet.							
136869		St. s.	Edna Chase	113	71	76.5	19.4	5.8	Oya.	10	125	1901	Northport, N. Y.	Cold Spring, N. Y.	
208020		Ga. s.	Edna Earl	9	9	40.0	10.6	2.8	Fsh.	5	13	1910	Morehead City, N. C.	Beaufort, N. C.	
136545		St. s.	EDNA G.	154	67	92.5	23.0	7.5	Tow.	6	700	1896	Cleveland, Ohio	Duluth, Minn.	
210543		Ga. s.	Edna G.	9	6	36.0	10.7	2.7	Frt.	1	16	1912	Bogue, N. C.	Beaufort, N. C.	
210106		Ga. s.	Edna L.	16	11	38.5	13.1	4.0	Pas.	1	36	1911	Mandarin, Fla.	Jacksonville, Fla.	
209606		Ga. s.	Edna M.	12	10	42.0	14.5	4.5	Pas.	2	30	1912	Palatka, Fla.	Key West, Fla.	
136249		Ga. s.	Edna May	10	9	46.0	14.5	3.8	Frt.	2	2	1891	Pocomoke City, Md.	Norfolk, Va.	
209279		St. s.	Edna Riley	15	15	64.1	15.9	2.0	Pas.	2	100	1911	Louis, Ky.	Cincinnati, Ohio.	
136883		Ga. s.	Edna Virginia	19	12	63.0	15.0	4.4	Msc.	2	2	1901	Pocomoke City, Md.	Newport News, Va.	
211113		Ga. s.	Edna W.	6	6	32.0	7.0	3.0	Pas.	1	10	1913	Rock Island, Ill.	Rock Island, Ill.	
8936		St. s.	Edna B. King	29	14	58.0	15.5	6.4	Tow.	4	1872	1872	Philadelphia, Pa.	Newark, N. J.	
136843		Ga. s.	Edna D. Lightelser	31	23	68.0	18.9	5.1	Msc.	3	1900	1900	Baltimore, Md.	Annapolis, Md.	
135888		Ga. s.	Edna H. Hulse	6	5	27.8	12.6	3.4	Frt.	1	1884	1884	Patchogue, N. Y.	Patchogue, N. Y.	
136886	K. Q. V. H.	St. s.	Edna V. Crew	161	109	98.0	25.0	11.6	Tow.	7	600	1901	Noank, Conn.	Norfolk, Va.	
202694		Ga. y.	EDRIS	53	49	69.3	19.5	6.2	Yct.	6	1901	1901	Elizabeth, N. J.	San Francisco, Cal.	
120758		St. s.	Edvina	18	12	52.0	17.8	3.1	Frt.	2	1905	1905	Crittenden, Va.	Norfolk, Va.	
205365		Ga. s.	Edward	37	18	57.5	16.0	7.0	Tow.	4	1889	1889	Jersey City, N. J.	New York, N. Y.	
208998		Ga. s.	Edward	12	6	45.8	11.3	4.0	Tow.	1	50	1911	Cathlamet, Wash.	Wrangell, Alaska.	
208715		Ga. s.	Edward	6	5	40.0	9.5	3.0	Fsh.	1	15	1911	Cedar Bayou, Tex.	Galveston, Tex.	
8978		St. s.	Edward Annan	46	23	78.0	17.9	7.1	Tow.	5	1873	1873	Philadelphia, Pa.	New York, N. Y.	
80737		St. s.	Edward Begley	39	19	65.0	17.0	7.0	Tow.	4	1879	1879	Newburgh, N. Y.	Newark, N. J.	
136252		St. s.	Edward Buckley	414	313	154.3	31.7	10.6	Frt.	12	500	1891	Manitowoc, Wis.	Grand Haven, Mich.	
209957		St. s.	Edward C.	41	28	62.0	17.6	6.6	Fsh.	2	120	1912	Erie, Pa.	Cleveland, Ohio.	
135228		St. s.	Edward Clark	242	185	109.6	23.5	8.4	Pas.	8	450	1876	Philadelphia, Pa.	New York, N. Y.	
136214		St. s.	Edward Gillen	57	28	68.5	18.0	10.3	Tow.	5	1891	1891	Buffalo, N. Y.	Duluth, Minn.	
209221		Ga. p.	Edward H.	23	23	48.0	12.0	4.0	Frt.	3	22	1911	Galena, Ill.	Galena, Ill.	
210840		Ga. s.	Edw. H. Berke	14	11	45.0	14.6	5.0	Pas.	4	20	1912	Somers Point, N. J.	Somers Point, N. J.	
204682		Ga. s.	Edward K.	9	8	32.8	9.6	4.2	Fsh.	2	12	1909	West De Pere, Wis.	Milwaukee, Wis.	
136776	K. P. N. J.	St. s.	EDWARD LUCKENBACH	401	198	135.0	27.5	15.7	Tow.	14	900	1899	Philadelphia, Pa.	New York, N. Y.	
210405		Ga. s.	Edward Mills	8	6	39.4	11.9	3.7	Fsh.	1	40	1912	Toledo, Ohio	Toledo, Ohio.	
205693		Ga. s.	Edward S.	20	18	44.4	16.0	4.8	Fsh.	2	16	1908	Charleston, S. C.	Charleston, S. C.	
135660		St. s.	Edward Smith	700	523	194.0	32.9	12.9	Frt.	13	720	1883	Marine City, Mich.	Buffalo, N. Y.	
136537		Ga. s.	Edward Westerbeke	10	8	35.5	14.1	3.6	Frt.	1	1896	1896	Oakdale, N. Y.	Patchogue, N. Y.	
130540		St. s.	Edward G. Murray	83	41	79.8	19.6	8.9	Tow.	5	1891	1891	Elm Park, N. Y.	New York, N. Y.	
136431		Ga. s.	Edward H. Smeed	26	25	48.8	16.5	6.2	Fah.	7	1894	1894	Noank, Conn.	Newport, R. I.	
137037		St. s.	EDWARD J. BERWIND	193	131	104.4	22.6	12.5	Pas.	6	950	1902	Port Richmond, N. Y.	New York, N. Y.	
86436		St. s.	EDWARD L. FULLER	82	28	170.0	18.0	8.0	Tow.	4	1898	1898	Wilmington, Del.	Buffalo, N. Y.	
208272		St. s.	Edward J. McKeever, Jr.	223	104	128.0	22.2	10.0	Fsh.	25	275	1910	Noank, Conn.	Tuckerton, N. J.	
136468		Ga. s.	Edward J. Roberts	14	12	55.0	15.6	2.7	Pas.	2	1894	1894	Fish River, Ala.	Mobile, Ala.	
96017		St. s.	Edward M. Timmins	68	47	82.0	18.5	7.8	Pas.	6	1889	1889	Sleightsburg, N. Y.	New York, N. Y.	
135221		St. s.	Edward P. Avery	68	5	46.2	12.2	4.0	Tow.	0	1876	1876	Fairhaven, Conn.	Newport News, Va.	
136991		St. s.	Edward P. Recor	368	232	123.0	30.0	9.9	Frt.	8	450	1902	Marine City, Mich.	Sandusky, Ohio.	
206478		Ga. s.	Edward R. Gilman	14	14	58.2	14.8	2.5	Msc.	1	40	1909	Morehead City, N. C.	New York, N. Y.	
208572		St. s.	Edward S. Atwood	111	75	82.3	21.7	10.2	Tow.	5	250	1911	Tottenville, N. Y.	Do.	
206269		Ga. s.	Edward S. Gamble	20	14	47.2	15.2	4.2	Pas.	2	1908	1908	Washington, D. C.	Washington, D. C.	
25320		St. s.	Edward T. Dalzell	96	65	78.9	20.3	10.1	Tow.	6	1900	1900	Brooklyn, N. Y.	New York, N. Y.	
203449		St. s.	EDWARD Y. TOWNSEND	7,438	5,673	586.0	58.0	32.0	Frt.	25	1,878	1906	Superior, Wis.	Cleveland, Ohio.	
136574		Ga. s.	Edward and Lesta	11	5	50.2	13.6	3.9	Oys.	2	1896	1896	Port Haywood, Va.	Newport News, Va.	
136769		Ga. s.	Edwina	6	5	34.0	11.6	3.4	Msc.	1	1899	1899	Morgan City, La.	Morgan City, La.	
201862		St. s.	Edwin Brandow	124	84	83.9	23.0	10.1	Tow.	7	650	1905	Tottenville, N. Y.	New York, N. Y.	
210323		St. s.	EDWIN A. FISHER	93	63	79.4	21.0	9.4	Tow.	9	425	1912	Newburgh, N. Y.	Albany, N. Y.	
136810		St. s.	Edwin C.	8	7	51.0	9.0	4.0	Pas.	3	1896	1896	Stillwater, Minn.	St. Paul, Minn.	
135486		St. s.	Edwin Dayton	95	51	96.7	20.0	8.2	Frt.	6	1881	1881	Mystic Bridge, Conn	Greenport, N. Y.	
135671		St. s.	Edwin Terry	90	45	84.5	19.4	10.2	Tow.	8	1883	1883	Camden, N. J.	Albany, N. Y.	
127205		St. s.	Edwin B. Gardner	122	99	86.8	17.1	6.2	Pas.	5	175	1897	Monroe, Mich.	Do.	
200686		St. s.	EDWIN F. HOLMES	4,787	3,517	420.0	50.0	28.0	Frt.	23	1,500	1904	Loralin, Ohio	Cleveland, Ohio.	
136322		St. s.	Edwin H. Mead	248	124	122.4	26.0	12.0	Tow.	12	750	1892	Newburgh, N. Y.	Albany, N. Y.	
157601		St. s.	EDWIN L. BOOTH	4,626	3,584	412.9	51.5	28.0	Frt.	20	1,200	1900	Wyandotte, Mich	Detroit, Mich.	
203002		St. s.	Edwin L. Pillsbury	83	63	48	75.1	20.0	9.7	Tow.	5	250	1906	Boston, Mass.	Boston, Mass.
204630		St. s.	EDWIN N. OHL	5,141	3,818	420.0	54.2	29.0	Frt.	21	1,650	1907	Wyandotte, Mich.	Cleveland, Ohio.	
136388		St. s.	EDWIN S. STUART	150	75	105.9	22.3	10.0	Frb.	5	400	1893	Brooklyn, N. Y.	Philadelphia, Pa.	
207253		Ga. s.	Edyth H.	6	6	30.0	6.5	3.2	Frt.	1	6	1910	Calhoun, Ky.	Memphis, Tenn.	
135917		Ga. s.	Effie	10	7	47.0	12.0	2.8	Frt.	2	1887	1887	Pleasantville, N. J.	Somers Point, N. J.	
137014		Ga. s.	Effie	6	6	38.5	12.4	2.5	Frt.	2	20	1902	Madison, Md.	Baltimore, Md.	
136558		St. s.	Effie B.	43	24	72.1	16.9	5.3	Tow.	6	1896	1896	Ashtabula, Ohio	Chicago, Ill.	
208879		Ga. s.	Effie Cox	9	8	41.6	11.5	3.2	Frt.	1	16	1909	Fairmount, Md.	Crisfield, Md.	
135155		St. s.	Effie L.	41	28	63.7	17.4	7.0	Tow.	5	1875	1875	Cleveland, Ohio.	Duluth, Minn.	
136897		Ga. s.	Effie R.	9	8	44.0	15.0	3.0	Oys.	1	1901	1901	Bridgetown, Va.	Cape Charles, Va.	
136077		Ga. s.	Effie A. Pearl	10	9	39.0	13.9	2.8	Frt.	2	1889	1889	Messongo Wharf, Va.	Norfolk, Va.	
136829		Ga. s.	Effie M. Gillikin	18	11	50.1	16.0	3.6	Fsh.	2	1900	1900	Smyrna, N. C.	Key West, Fla.	
211002		Ga. s.	Effort	16	26	54.7	17.5	6.4	Pas.	3	90	1913	Brooklyn, N. Y.	New York, N. Y.	
207639		Ga. y.	Efra	20	18	51.2	11.5	5.0	Yct.	2	80	1910	Bay Shore, N. Y.	Patchogue, N. Y.	

1 Formerly st. s. Fred J. Fenner.

2 Formerly st. s. Walter J. Tice.

3 a N. Y. Central Ltg. Co. No. 20.

4 Formerly st. s. b New York Central No. 20.

5 c George P. Taylor.

6 Formerly st. s.

7 b S. O. C. No. 11.

8 c Wm. J. Peoples.

9 d Gem.

10 Formerly st. s. Hewitt Boyce.

11 Formerly st. s. Unity.

12 Formerly st. s. Celina.

13 Formerly st. s. David M. Whitney.



MERCHANT STEAM VESSELS OF THE UNITED STATES—Continued.

Official No.	Signal letters.	Rig.	Name of vessel.	Gross tonnage.	Net tonnage.	Length.	Breadth.	Depth.	Service.	Crew.	Indicated horsepower.	When built.	Where built.	Home port (where permanent document issues).
						Feet.	Feet.	Feet.	Tow.					
75764		*St. p.	Egan	92	92	128.0	24.0	3.8	Tow.	19	284	1875	Industry, Pa.	Paducah, Ky.
93373	K. S. J. V.	Ga. y.	Egania	55	47	71.5	14.8	5.8	Yct.	3		1903	Nyack, N. Y.	New York, N. Y.
208099		St. s.	Egerton	81	55	64.7	21.0	9.2	Tow.	5	150	1910	Tottenville, N. Y.	Do.
136986		Ga. s.	Eglantine	99	66	91.0	23.7	9.8	Fsh.	19		1902	Essex, Mass.	Gloucester, Mass.
135640		Ga. s.	Egmont	14	9	54.7	12.4	3.9	Tow.	2		1882	Brooklyn, N. Y.	Jacksonville, Fla.
210747		Ga. s.	Egyptian	6	5	36.0	7.6	3.0	Pas.	1	18	1912	Cave-in-Rock, Ill.	Evansville, Ind.
211137		Ga. s.	Eidsvold	22	15	40.7	13.3	5.4	Fsh.	6	27	1913	Seattle, Wash.	Seattle, Wash.
208463	L. B. V. M.	Ga. y.	Eileen	31	20	60.0	12.6	7.4	Yct.	2	40	1911	Greenport, N. Y.	Boston, Mass.
208852		Ga. s.	Eileen	11	11	36.0	12.1	3.5	Frt.	2	15	1911	Chippewa Bay, N. Y.	Ogdensburg, N. Y.
202978		Ga. s.	Elmogone	7	7	26.8	12.0	3.8	Fsh.	2		1906	Osterville, Mass.	Chatham, Mass.
136982	K. R. L. C.	St. a.	EL ALBA	4,614	2,897	391.7	48.3	15.8	Frt.	43	3,800	1901	Newport News, Va.	New York, N. Y.
136755		St. a.	EL AMIGO	82	62	96.0	22.0	12.0	Tow.	8	490	1899	do.	Do.
8230		St. p.	EL CAPITAN	962	690	194.0	33.6	14.5	Frt.	14	250	1868	San Francisco, Cal.	San Francisco, Cal.
137059		*St. p.	EL CAPITAN	88	88	109.8	26.0	3.5	Frt.	8		1903	St. Louis, Mo.	Natchez, Miss.
203018		Ga. y.	EL CAPITAN	20	12	51.4	12.6	2.7	Yct.	1		1906	Orange, Tex.	Galveston, Tex.
207234		Ga. s.	EL CAPITAN	14	9	45.4	12.1	5.2	Tow.	1	90	1910	Belvedere, Cal.	San Francisco, Cal.
212328		Ga. y.	EL Casa	32	27	53.5	11.0	7.9	Yct.	1		1905	Hackensack, N. J.	New Haven, Conn.
203846	K. V. T. M.	St. a.	EL CHICO	152	103	81.5	21.2	12.6	Tow.	9	550	1907	Wilmington, Del.	New York, N. Y.
136771	K. P. M. H.	St. a.	EL CID	4,608	2,921	391.3	48.3	15.8	Frt.	52	4,200	1899	Newport News, Va.	Do.
136916	K. R. D. Q.	St. s.	EL DIA	4,613	2,899	391.7	48.3	15.8	Frt.	51	3,800	1901	do.	Do.
7429		Ga. s.	EL Dorado	47	33	63.3	17.4	7.4	Frt.	3		1849	Essex, Mass.	Lubec, Me.
136596		Ga. s.	EL Hurd	33	23	60.3	15.7	5.7	Frt.	3		1896	Astoria, Oreg.	Astoria, Oreg.
136987		St. a.	EL LISTO	200	107	101.9	25.1	10.3	Pas.	10	950	1902	New Orleans, La.	New Orleans, La.
136064	K. G. L. W.	St. s.	EL Mar	3,531	2,539	331.8	42.6	22.6	Frt.	42	2,100	1889	Philadelphia, Pa.	New York, N. Y.
135997	K. D. M. N.	St. s.	EL Monte	3,531	2,561	331.8	42.6	22.6	Frt.	38	2,000	1886	do.	Do.
136163		St. s.	EL MOZO	103	51	93.8	20.6	8.1	Pas.	9	450	1890	New Orleans, La.	New Orleans, La.
207947	L. B. Q. K.	St. s.	EL MUNDO	6,008	3,747	405.6	53.1	27.4	Frt.	64	5,500	1910	Newport News, Va.	New York, N. Y.
136756	K. P. J. C.	St. s.	EL NORTE	4,604	2,925	391.9	48.3	15.8	Frt.	53	4,200	1899	do.	Do.
208166	L. B. R. M.	St. s.	EL OCCIDENTE	6,008	3,747	405.6	53.1	27.4	Frt.	61	5,500	1910	do.	Do.
208800	L. B. R. C.	St. s.	EL ORIENTE	6,008	3,747	405.6	53.1	27.4	Frt.	60	5,500	1910	do.	Do.
138000	K. C. R. G.	St. s.	EL Paso	3,531	2,561	331.8	42.6	22.6	Frt.	39	2,000	1884	Philadelphia, Pa.	Do.
136302		St. y.	EL Placita	25	12	64.8	12.7	6.1	Yct.	4		1892	Boston, Mass.	Mt. Desert Ferry, Me.
36385		St. s.	EL PRIMERO	102	73	111.5	17.8	8.6	Yct.	4	225	1893	San Francisco, Cal.	Tacoma, Wash.
136662		St. s.	EL Rio	16	6	55.3	12.3	4.9	Pas.	4		1898	Mobile, Ala.	Mobile, Ala.
136761	K. P. J. W.	Ga. s.	EL RIO	4,604	2,918	391.9	48.3	15.8	Frt.	50	4,200	1899	Newport News, Va.	New York, N. Y.
206036		St. s.	EL Rito	73	43	89.2	22.0	5.8	Pas.	8	100	1909	New Orleans, La.	New Orleans, La.
210635	L. C. P. V.	St. s.	EL SEGUNDO	3,663	2,223	321.7	46.2	27.5	Frt.	35	1,800	1912	Camden, N. J.	San Francisco, Cal.
136951	K. R. H. L.	St. s.	EL SIGLO	4,616	2,900	391.7	48.3	15.8	Frt.	51	3,500	1901	Newport News, Va.	New York, N. Y.
207751	L. B. P. K.	St. s.	EL SOL	6,008	3,747	405.6	53.1	27.4	Frt.	64	5,500	1910	do.	Do.
136747	K. P. G. H.	St. s.	EL SUP.	4,572	2,903	390.9	48.3	15.6	Frt.	43	4,300	1899	do.	Do.
136925		Ga. s.	EL Sueno	24	16	44.0	15.0	4.7	Fsh.	2		1894	Alameda, Cal.	Nome, Alaska.
203847	K. V. T. V.	St. a.	EL TORO	265	180	106.5	24.0	14.6	Tow.	11	750	1907	Wilmington, Del.	New Orleans, La.
136882		St. s.	EL VALLE	4,605	2,896	391.7	48.3	15.8	Frt.	50	4,300	1901	Newport News, Va.	New York, N. Y.
136966		St. s.	EL VIVO	199	107	101.9	25.1	10.3	Pas.	10	950	1902	New Orleans, La.	New Orleans, La.
201237		Ga. s.	Eladio	22	17	59.4	12.0	7.5	Fsh.	2		1902	Astoria, N. Y.	Patchogue, N. Y.
126950		Ga. s.	Elaine	14	9	47.5	11.0	5.5	Tow.	1	30	1901	San Francisco, Cal.	San Francisco, Cal.
206285		Ga. s.	Elaine	5	5	25.2	11.3	3.8	Fsh.	1		1898	Osterville, Mass.	Chatham, Mass.
206587		St. s.	Elanor	9	6	33.6	10.2	4.0	Fsh.	3	6	1904	Marinette, Wis.	Milwaukee, Wis.
136312		Ga. s.	Elate	5	5	33.6	9.8	4.6	Fsh.	2		1892	Vinal Haven, Me.	Mt. Desert Ferry, Me.
207852		Ga. y.	Elator IV	18	11	60.0	10.4	5.2	Yct.	1		1909	Oshkosh, Wis.	Dubuque, Iowa.
204727		St. s.	ELBA	4,963	3,621	420.0	52.0	28.0	Frt.	18	1,500	1907	Cleveland, Ohio.	Cleveland, Ohio.
203490		Ga. s.	Elbe	9	8	31.0	9.0	3.3	Fsh.	1		1900	Manitowoc, Wis.	Grand Haven, Mich.
135985		St. p.	Elberon	360	268	143.1	25.0	6.8	Pas.	14	300	1888	Nyack, N. Y.	Perth Amboy, N. J.
202014		St. s.	ELBERT H. GARY	6,331	4,988	557.8	56.0	26.5	Frt.	25	1,800	1905	Chicago, Ill.	Duluth, Minn.
208783		Ga. s.	Elberta	13	8	36.6	10.2	3.0	Pas.	1	25	1911	Grand Lake, La.	Brashear, La.
211138		Ga. s.	Elco	11	10	30.8	10.5	3.8	Pas.	0	15	1912	Pawtucket, R. I.	Providence, R. I.
200101		St. s.	Elda	29	20	51.0	14.2	3.8	Tow.	2		1903	Drummond, Mich.	Grand Haven, Mich.
209094		Ga. s.	Elda J.	14	10	54.7	14.0	3.5	Pas.	5	36	1911	New Orleans, La.	New Orleans, La.
136856		Ga. s.	Eldora	8	6	33.7	8.6	2.4	Msc.	1		1899	Stamford, Conn.	Stamford, Conn.
136288		Ga. s.	Eleanor	9	8	30.0	12.0	3.3	Pas.	0		1892	Moriches, N. Y.	New York, N. Y.
136303	K. N. J. C.	St. y.	Eleanor	23	14	55.8	10.0	6.8	Yct.	2		1892	Salem, Mass.	Boston, Mass.
136482		St. s.	Eleanor	28	14	63.4	13.5	5.6	Pas.	5		1894	Scranton, Miss.	Gulfport, Miss.
136937		Ga. s.	Eleanor	7	7	28.5	11.0	5.6	Fsh.	2		1901	Friendship, Me.	Deer Isle, Me.
137072		Ga. s.	Eleanor	15	13	50.0	9.0	3.7	Pas.	1		1902	Lyons, Iowa	Dubuque, Iowa.
200258		St. s.	ELANOR	28	11	55.2	13.0	11.1	Tow.	4	40	1903	New Orleans, La.	Port Arthur, Tex.
200632		*St. p.	Eleanor	9	9	40.0	10.0	2.0	Pas.	6		1903	Demopolis, Ala.	Mobile, Ala.
203015		Ga. s.	Eleanor	8	8	28.3	12.0	4.5	Fsh.	3	12	1906	Wareham, Mass.	Hyannis, Mass.
205478		Ga. s.	Eleanor	5	5	32.0	11.8	2.8	Msc.	1		1908	Patchogue, N. Y.	Patchogue, N. Y.
207640		Ga. y.	Eleanor	18	13	50.8	11.0	4.8	Yct.	2		1910	Boston, Mass.	New Bedford, Mass.
203514	K. V. P. N.	Ga. y.	Eleanor IV	32	27	54.6	14.1	6.0	Yct.	3		1906	Long Island City, N. Y.	Nashville, Tenn.
202895		St. s.	Eleanor Bush	212	124	95.0	25.3	12.6	Tow.	7	800	1906	Noank, Conn.	New York, N. Y.
208033		Ga. s.	Eleanor E.	8	7	27.0	7.7	3.6	Pas.	2	25	1908	Arcadia, Mich.	Grand Haven, Mich.
136610		St. s.	Eleanor May	63	53	61.4	15.0	3.5	Pas.	8		1888	Salisbury, Mass.	Boston, Mass.
205122		St. s.	Eleanor O'Riorden	38	19	52.5	17.0	6.6	Tow.	3	285	1908	Chelsea, Mass.	Do.
135755		St. a.	Eleanor F. Peck	357	218	105.0	30.0	8.0	Frt.	3		1884	Brooklyn, N. Y.	New London, Conn.
209706		Ga. s.	Eleanora	24	16	44.0	13.5	5.2	Fsh.	2	36	1911	Seattle, Wash.	Seattle, Wash.

1 Formerly \*st. p. Jacob Heatherington.

2 Formerly ga. y. Mareta III.

3 Formerly ga. y. Tringa.

## MERCHANT STEAM VESSELS OF THE UNITED STATES—Continued.

Official No.	Signal letters.	Rig.	Name of vessel.	Gross tonnage.	Net tonnage.	Length.	Breadth.	Depth.	Service.	Crew.	Indicated horsepower.	When built.	Where built.	Home port (when permanent document issues).
						Feet.	Feet.	Feet.						
135576		St. s.	Electa	54	27	64.9	11.5	5.2	Pas.	4		1882	Brewer, Me.	Boston, Mass.
201809		Ga. s.	Electra	14	9	48.9	14.0	3.3	Msc.	1		1905	Paulboro, N. J.	Camden, N. J.
208965		Ga. s.	Electra	13	12	41.8	12.0	4.1	Pas.	2	30	1909	Huntington, N. Y.	New York, N. Y.
135876		St. s.	Electric	44	30	72.6	16.6	5.3	Pas.	2		1886	Astoria, Oreg.	Pt. Townsend, Wash.
205513		Ga. s.	Electric	14	14	51.0	12.6	3.1	Frt.	2	18	1908	Boonville, Mo.	Kansas City, Mo.
135509		Ga. s.	Electric Light	15	17	42.0	14.6	6.6	Fah.	2		1881	Bristol, Me.	Boston, Mass.
136948		St. s.	Electro	81	65	68.0	17.3	5.2	Pas.	4		1901	Astoria, Oreg.	Astoria, Oreg.
116275		St. s.	Elena	37	17	62.0	17.0	8.6	Pas.	4	80	1889	Pety's Island, N. J.	Newport News Va.
202188		Ga. s.	Elena	10	10	48.0	14.6	3.5	Frt.	2		1905	Pocomoke City, Md.	Gulport, Miss.
208886		Ga. s.	Elenor	8	8	33.0	7.0	5.0	Pas.	1	15	1912	Houghton, Mich.	Marquette, Mich.
207535		*Ga. p.	Elenora	8	8	41.4	10.0	2.7	Tow.	2	20	1908	Cincinnati, Ohio.	Cincinnati, Ohio.
136864		*St. p.	Elesomere	97	97	126.8	23.0	3.8	Pas.	14		1902	Bearidstown, Ill.	San Francisco, Cal.
106177		St. s.	Elia	71	35	78.2	19.5	9.8	Tow.	4		1883	San Francisco, Cal.	San Francisco, Cal.
136229		St. y.	Elia	26	13	65.8	12.0	6.3	Yct.	4		1880	Providence, R. I.	New York, N. Y.
136687		Ga. s.	Elia	7	5	29.2	11.5	3.3	Frt.	1		1898	Flamingo, Fla.	Key West, Fla.
136985		St. s.	Elia	44	30	60.0	17.0	6.5	Tow.	4		1902	Tacoma, Wash.	Tacoma, Wash.
136800	K. P. V. R.	St. y.	ELFRIDA	146	99	123.5	18.2	10.1	Yct.	12	800	1900	New York, N. Y.	Burlington, Vt.
280287	K. S. Q. T.	St. y.	ELGRUDOR	103	70	105.1	16.2	8.5	Yct.	9	450	1903	City Island, N. Y.	Buffalo, N. Y.
136782		St. s.	El H. Conline	117	80	85.7	21.0	10.4	Tow.	10	680	1900	Wilmington, Del.	Albany, N. Y.
202122		Ga. s.	Elida	8	5	38.8	10.3	3.2	Frt.	0	10	1905	Seattle, Wash.	Pt. Townsend, Wash.
85652		St. s.	Elihu Bunker	48	33	73.0	17.2	5.9	Pas.	3		1887	Eddyville, N. Y.	Albany, N. Y.
136155	K. H. Q. D.	St. s.	Elhu Thomson	896	448	195.1	28.0	20.6	Pas.	20	650	1888	Newcastle, England.	Tacoma, Wash.
202538		Ga. s.	Elina	5	5	38.0	11.0	3.3	Fsh.	5		1905	Ballard, Wash.	Ketchikan, Alaska.
135841		Ga. s.	Elinora Hill	19	18	41.8	15.7	6.9	Fsh.	4		1885	Noank, Conn.	Stonington, Conn.
205000		Ga. s.	Elise	14	12	43.2	15.5	3.8	Msc.	1	12	1908	Patchogue, N. Y.	Patchogue, N. Y.
211112		Ga. s.	Elise	13	10	46.0	12.1	3.4	Frt.	1	20	1913	Deep Creek, Va.	Cape Charles, Va.
135945		Ga. s.	Elissha	10	5	58.3	16.0	2.9	Oys.	4		1887	Tilghman Island, Md.	Annapolis, Md.
7968		Ga. s.	Elissha Morgan	22	21	48.7	16.7	5.7	Frt.	2		1867	Waterford, Conn.	Norfolk, Va.
205907		St. s.	Elissha Woods	17	12	41.0	10.0	2.1	Tow.	2	12	1908	Frankfort, Ky.	Louisville, Ky.
126876		Ga. s.	Elivira	12	8	31.5	10.4	4.2	Msc.	2		1901	Seattle, Wash.	Valdez, Alaska.
136586		*St. p.	Eliza	250	167	110.0	25.0	3.1	Pas.	14		1896	Jeffersonville, Ind.	Pittsburgh, Pa.
202015		Ga. s.	Eliza	12	5	34.0	12.3	3.8	Msc.	1		1905	Johnsons Bayou, La.	Braashear, La.
201801		St. s.	Eliza Blackwell	27	14	60.0	14.0	6.1	Tow.	5		1905	Portsmouth, Va.	Norfolk, Va.
206093		*Ga. p.	Eliza D.	12	10	52.1	12.3	2.3	Pas.	1	20	1909	Clarington, Ohio.	Wheeling, W. Va.
8822		Ga. s.	Eliza Rhodes	14	12	42.0	16.2	3.1	Msc.	2		1872	Port Jefferson, N. Y.	New York, N. Y.
136855		Ga. s.	Eliza A. Benner	21	14	47.1	16.9	6.7	Fah.	7		1900	Waldoboro, Me.	Edgartown, Mass.
135056		Ga. s.	Eliza J. Thompson	11	7	46.5	11.4	3.2	Msc.	2		1874	St. Michaels, Md.	Elizabeth City, N. C.
8756		St. p.	Elizabeth	297	192	124.0	24.5	9.6	Tow.	5	300	1870	Portsmouth, Va.	Norfolk, Va.
136126		St. s.	Elizabeth	25	12	58.5	14.0	6.0	Tow.	2	60	1890	San Francisco, Cal.	San Francisco, Cal.
136902		St. s.	Elizabeth	69	58	85.2	21.2	5.7	Frt.	5		1901	Baltimore, Md.	Bridgeport, Conn.
200554	K. S. T. Q.	St. s.	Elizabeth	363	284	142.0	35.8	9.9	Pas.	17	350	1903	San Francisco, Cal.	San Francisco, Cal.
200449	K. T. B. W.	St. y.	Elizabeth	26	16	53.1	13.0	5.6	Yct.	2	145	1904	Boston, Mass.	Marblehead, Mass.
204460		St. s.	ELIZABETH	1,197	814	191.4	44.0	15.8	Fer.	9	1,400	1904	Wilmington, Del.	New York, N. Y.
206465		Ga. s.	Elizabeth	7	5	31.0	8.9	3.6	Fah.	2		1907	Ludington, Mich.	Grand Haven, Mich.
207554		Ga. s.	Elizabeth	10	7	33.4	9.2	3.2	Pas.	1	20	1909	Muckltee, Wash.	Pt. Townsend, Wash.
207968		Ga. s.	Elizabeth	9	6	40.6	9.4	5.8	Tow.	2		1910	Newbern, N. C.	Newbern, N. C.
210712		*Ga. p.	Elizabeth	10	8	56.0	10.0	2.0	Tow.	1	15	1910	Windsor, W. Va.	Wheeling, W. Va.
210712		Ga. s.	Elizabeth	34	23	58.0	16.0	2.2	Frt.	4	12	1912	Elizabethtown, N. C.	Wilmington, N. C.
211414		Ga. s.	Elizabeth	35	23	75.0	15.0	5.1	Fsh.	3	75	1913	Irvington, Va.	Tappahannock, Va.
210691		Ga. s.	Elizabeth Alice	14	6	44.0	14.4	3.7	Oys.	2	35	1912	Bagwells Creek, Va.	Cape Charles, Va.
77212		St. s.	Elizabeth B.	39	27	54.4	15.5	7.0	Tow.	4		1896	Tuckerton, Pa.	Philadelphia, Pa.
207660		Ga. s.	Elizabeth B.	20	14	48.8	15.5	6.2	Fsh.	2	30	1910	Camden, N. J.	Somers Point, N. J.
93180		Ga. y.	Elizabeth C.	16	11	45.7	14.2	6.3	Yct.	2		1901	Middletown, Conn.	Hartford, Conn.
203651		Ga. s.	Elizabeth C.	16	13	50.0	15.9	5.5	Fsh.	2	20	1906	Atlantic City, N. J.	Somers Point, N. J.
136372		St. p.	Elizabeth City	254	127	95.3	26.2	9.4	Fer.	3	400	1893	Bath, Me.	Portland, Me.
210850		*Ga. p.	Elizabeth D.	6	5	46.4	8.0	1.9	Pas.	1	10	1912	Grantsville, W. Va.	Wheeling, W. Va.
136336		St. s.	Elizabeth G.	24	18	56.7	12.6	6.7	Fah.	4		1892	Manistee, Mich.	Milwaukee, Wis.
136838		St. s.	ELIZABETH HYDE	39	27	58.0	14.7	7.3	Pas.	7		1900	Ferryburg, Mich.	Natchez, Miss.
8749		Ga. s.	Elizabeth Jones	15	14	43.5	17.0	3.2	Msc.	1		1871	Port Richmond, N. Y.	New York, N. Y.
207128		Ga. s.	Elizabeth No. 2	11	7	36.7	12.0	3.8	Oys.	1		1910	Brunswick, Ga.	Brunswick, Ga.
136474		Ga. s.	Elizabeth R.	8	7	28.0	10.8	4.1	Msc.	1		1894	Cape May Point, N. J.	Cape Charles, Va.
205538		St. s.	Elizabeth Stewart	15	10	44.4	14.0	5.0	Tow.	4	75	1908	Newburgh, N. Y.	New York, N. Y.
7012		St. s.	Elizabeth Washburn	69	39	71.8	24.8	6.1	Lgt.	6		1863	Haverstraw, N. Y.	Do.
210689		Ga. s.	Elizabeth Wilson	14	6	44.6	14.6	3.8	Oys.	2	35	1912	Hunting Creek, Va.	Cape Charles, Va.
8690		Ga. s.	Elizabeth A. Ames	13	13	37.0	15.0	4.0	Frt.	2		1870	Norfolk, Va.	Norfolk, Va.
136272		St. s.	Elizabeth M. Froelich	144	97	116.0	19.6	9.6	Fsh.	26	80	1892	Baltimore, Md.	Tappahannock, Va.
135990		St. s.	Elizabeth Monroe Smith	204	144	124.6	22.6	7.0	Pas.	8	300	1888	Philadelphia, Pa.	Philadelphia, Pa.
205558		Ga. s.	Elizabeth W. Nunan	95	48	95.8	23.0	9.5	Fsh.	16	80	1908	East Boothbay, Me.	Kennebunk, Me.
137023		Ga. s.	Elizabeth and Mary	14	8	46.0	13.9	5.0	Frt.	2		1902	Bridgeton, N. J.	Bridgeton, N. J.
135882		Ga. s.	Elk	15	13	35.6	13.2	6.0	Fsh.	3		1886	Richmond, Me.	New York, N. Y.
136333		Ga. s.	Elk	57	28	81.4	17.7	7.0	Tow.	3		1892	Grand Haven, Mich.	Niagara Falls, N. Y.
126841		*St. p.	Elk	29	20	64.1	14.7	6.0	Pas.	7		1900	Scranton, Miss.	New Orleans, La.

1 Formerly st. s. *Ja Sea Haven.*  
 2 Hon. Boies Penrose.  
 3 Formerly *Ja st. s. Alert.*  
 4 Hawaiian st. s. *Elou.*

5 Formerly st. s. *Glenerie.*  
 6 Formerly Norwegian st. s. *Italia.*  
 7 Formerly st. y. *Julie.*

8 Formerly st. s. *John B. Patton.*  
 9 Formerly ga. y. *Margarita Theresa.*  
 10 Formerly st. s. *Kerbaugh.*

## MERCHANT STEAM VESSELS OF THE UNITED STATES—Continued.

Official No.	Signal letters.	Rig.	Name of vessel.	Gross tonnage.	Net tonnage.	Length.	Breadth.	Depth.	Service.	Crew.	Indicated horsepower.	When built.	Where built.	Home port (where permanent document issues).
						Feet.	Feet.	Feet.						
136884		*St. p.	Elk	21	14	60.0	17.5	2.6	Msc.	4		1901	Franklin, La.	Brashear, La.
137020		Ga. s.	Elk	14	9	50.5	10.1	3.5	Frt.	1		1902	Astoria, Oreg.	Juneau, Alaska.
201122		Ga. s.	Elk	11	7	33.2	8.6	2.8	Frt.	1	14	1904	Ketchikan, Alaska.	Ketchikan, Alaska.
201408		Ga. s.	Elk	15	9	53.0	12.8	5.5	Frt.	2		1904	Roque Bluff, Me.	Eastport, Me.
204476		Ga. s.	Elk	13	11	41.6	9.9	3.8	Fer.	1	12	1898	Middletown, Conn.	New Haven, Conn.
207171		*Ga. p.	Elk	12	12	50.2	15.4	2.6	Tow.	2	15	1910	Ironton, Ohio	Cincinnati, Ohio.
209724		Ga. s.	Elk	32	21	51.0	14.5	5.6	Fsh.	1	45	1912	Seattle, Wash.	Seattle, Wash.
210127		Ga. s.	Elk	12	6	51.9	11.9	2.7	Pas.	3	30	1912	Cut Off, La.	New Orleans, La.
136672		St. s.	Elk No. 1	61	51	56.7	15.5	7.2	Pas.	5		1898	Pt. Townsend, Wash.	Pt. Townsend, Wash.
203174		Ga. y.	Elkhorn	63	47	81.5	13.7	7.0	Yct.	6	5	1906	Boston, Mass.	Boston, Mass.
207127		Ga. s.	Elkhorn	14	9	40.0	10.7	4.6	Pas.	1	30	1909	Sacramento, Cal.	San Francisco, Cal.
137002		St. s.	Elkkader	31	21	61.0	10.0	4.0	Pas.	2	100	1902	Portland, Oreg.	Portland, Oreg.
8676		Ga. s.	Ella	55	44	70.7	23.5	5.6	Frt.	3		1869	Northport, N. Y.	Patchogue, N. Y.
135084		Ga. s.	Ella	7	6	36.9	12.0	3.8	Msc.	1		(†)	Rockaway, N. Y.	Do.
135087		St. s.	Ella	103	70	93.0	22.0	7.0	Frt.	7	93	1888	Wilmington, Del.	Newark, N. J.
136092		Ga. s.	Ella	9	8	33.0	14.4	3.7	Fsh.	2		1889	Christ Church, S. C.	Charleston, S. C.
136241		Ga. s.	Ella	9	8	37.2	13.6	3.9	Frt.	1		1891	Clearcreek, Tex.	Galveston, Tex.
136450		Ga. s.	Ella	5	5	23.0	11.1	3.5	Fsh.	1		1891	Osterville, Mass.	Hyannis, Mass.
136508		St. s.	Ella	27	18	47.7	18.0	5.5	Pas.	2	22	1893	Boston, Mass.	Boston, Mass.
136683		St. s.	Ella	25	22	56.5	12.2	6.0	Pas.	2		1898	Grand Rapids, Mich.	Chicago, Ill.
136955		Ga. s.	Ella	7	5	38.3	10.2	2.4	Pas.	2		1901	Franklin City, Va.	Cape Charles, Va.
137064		Ga. s.	Ella	12	8	45.6	10.4	4.4	Tow.	1		1903	Whitcom, Wash.	Pt. Townsend, Wash.
203938		Ga. s.	Ella	11	10	43.0	14.4	3.3	Fsh.	1		1896	Packskill, N. Y.	New York, N. Y.
204214		*Ga. p.	Ella	11	8	49.0	9.2	2.6	Tow.	1	6	1907	Millwood, Va.	Wheeling, W. Va.
205713		Ga. s.	Ella	9	5	27.0	8.9	2.8	Oys.	1		1908	Port Republic, N. J.	Somers Point, N. J.
206440		Ga. s.	Ella	6	5	27.0	11.6	3.4	Pas.	1		1897	Atlantic City, N. J.	Do.
207047		*St. p.	Ella	42	42	74.0	17.3	3.3	Tow.	4	36	1909	Plaquemine, La.	Brashear, La.
210169		St. s.	ELLA	97	66	67.0	17.0	7.3	Yct.	4	75	1909	New York, N. Y.	Wilmington, N. C.
204788		*Ga. p.	Ella A.	7	6	50.0	10.7	3.0	Pas.	1		1907	East Liverpool, Ohio.	Wheeling, W. Va.
135380		St. s.	Ella Andrews	64	32	73.2	17.2	7.2	Pas.	2		1879	Philadelphia, Pa.	New Orleans, La.
136611		St. p.	Ella B.	23	23	57.7	11.1	3.4	Fer.	2		1897	Delhi, Ohio	Pittsburgh, Pa.
202740		Ga. s.	Ella B.	5	5	28.5	11.5	3.6	Fsh.	1		1885	East Providence, R. I.	Chatham, Mass.
136359		Ga. s.	Ella C.	7	7	30.9	11.2	4.5	Pas.	1		1893	Harpwell, Me.	Bath, Me.
205719		Ga. s.	Ella F.	9	6	36.2	10.0	6.4	Pas.	1	12	1906	Kitty Hawk, N. C.	Edenton, N. C.
135588		St. s.	Ella G.	115	109	108.8	27.2	6.5	Drg.	5	139	1882	Port Clinton, Ohio.	Toledo, Ohio.
136741		Ga. s.	Ella G.	11	10	29.4	14.3	4.3	Pas.	1		1899	Jersey City, N. J.	New York, N. Y.
205567		Ga. s.	Ella H.	6	6	26.8	9.0	3.4	Fsh.	1	7	1907	Brigantine, N. J.	Somers Point, N. J.
208584		Ga. s.	Ella H.	7	7	26.0	9.0	3.0	Fsh.	2	8	1910	Ludington, Mich.	Grand Haven, Mich.
207759		Ga. s.	Ella Lee	9	8	35.2	7.2	3.3	Pas.	1	16	1910	Georgetown, S. C.	Georgetown, S. C.
205833		Ga. s.	Ella M.	12	12	38.4	9.2	5.8	Pas.	1	24	1908	St. Joseph, Mich.	Burlington, Iowa.
136730		Ga. s.	Ella Marie	40	40	52.0	18.6	5.0	Msc.	3		1899	Wickford, R. I.	Newport, R. I.
202338		Ga. s.	Ella Marie	13	9	69.8	9.3	3.0	Pas.	2		1905	Seattle, Wash.	Pt. Townsend, Wash.
135269		Ga. s.	Ella May	14	14	35.3	14.5	5.9	Fsh.	3		1877	Mystic, Conn.	Stonington, Conn.
135561		Ga. s.	Ella May	9	8	35.0	13.7	3.3	Msc.	1		1874	Port Chester, N. Y.	New York, N. Y.
135609		Ga. s.	Ella May	12	11	42.0	12.4	3.4	Oys.	2		1882	Patchogue, N. Y.	Perth Amboy, N. J.
137062		*St. p.	Ella May	66	66	99.1	27.6	3.0	Fer.	6		1903	St. Louis, Mo.	Kansas City, Mo.
205565		Ga. s.	Ella May	5	5	30.6	8.0	5.8	Frt.	2	20	1908	Weeksville, N. C.	Richmond, Va.
136015		Ga. s.	Ella Noble	12	6	51.0	13.4	3.6	Msc.	6		1888	Somerset County, Md.	Newport News, Va.
136033		St. s.	Ella Rohlfs	144	98	75.5	20.0	7.4	Pas.	8		1889	San Francisco, Cal.	Ketchikan, Alaska.
135964		Ga. s.	Ella S.	5	5	21.2	11.0	3.7	Fsh.	1		1884	New Bedford, Mass.	Edgartown, Mass.
207956		Ga. s.	Ella T.	10	9	36.0	10.2	3.6	Pas.	1		1910	Fairton, N. J.	Bridgeton, N. J.
208060		Ga. s.	Ella W.	11	10	29.8	9.6	3.6	Fsh.	3	10	1906	Two Rivers, Wis.	Grand Haven, Mich.
135786		Ga. s.	Ella E. Robbins	32	22	67.3	18.2	5.3	Msc.	3		1884	Solomons, Md.	Annapolis, Md.
135527		St. s.	Ella G. Stone	42	21	69.0	15.4	9.0	Tow.	6		1881	Algonac, Mich.	Duluth, Minn.
8373		Ga. s.	Ella K. Wilson	12	11	33.4	11.8	2.9	Frt.	2		1867	Worcester Co., Md.	Cape Charles, Va.
8963		Ga. s.	Ella V. Lillie	9	9	35.3	13.7	3.6	Oys.	2		1873	Barnegat, N. J.	Perth Amboy, N. J.
135859		Ga. s.	Ella and Ora	17	9	51.0	14.5	4.0	Oys.	2		1885	Piankank, Va.	Newport News, Va.
7224		St. s.	Ellen	37	18	56.7	14.0	6.7	Tow.	3		1863	Philadelphia, Pa.	Eastport, Me.
8825		Ga. s.	Ellen	8	8	34.5	13.0	3.8	Fsh.	2		1872	Mystic, Conn.	Newport News, Va.
135740		St. p.	Ellen	328	226	133.0	24.8	7.4	Fer.	5	120	1883	Vallejo, Cal.	San Francisco, Cal.
135843		*St. p.	Ellen	57	39	65.5	16.0	6.3	Tow.	2		1885	Fairhaven, Cal.	Do.
136358		St. s.	Ellen	349	194	121.0	30.0	8.0	Frt.	6	190	1893	Milwaukee, Wis.	Milwaukee, Wis.
202395		Ga. s.	Ellen	14	11	39.0	10.6	4.2	Pas.	1	25	1902	San Francisco, Cal.	San Francisco, Cal.
203675		Ga. p.	Ellen	9	6	30.2	13.0	7.8	Pas.	1		1906	Weber, Ark.	Memphis, Tenn.
203798		Ga. s.	Ellen	8	8	36.9	13.0	3.0	Frt.	3		1906	Smith Point, Tex.	Galveston, Tex.
205806		*St. p.	Ellen	37	37	86.4	18.1	2.9	Tow.	9		1908	Fulton, Ark.	New Orleans, La.
207394		St. s.	Ellen	41	28	59.2	12.5	6.1	Pas.	5		1910	Brunswick, Ga.	Brunswick, Ga.
208617		Ga. y.	Ellen	28	19	67.4	12.2	5.0	Yct.	4	75	1911	Port Richmond, N. Y.	New York, N. Y.
208739		*Ga. p.	Ellen	7	7	54.8	11.8	2.2	Fer.	2	11	1911	Morrison Bluff, Ark.	Memphis, Tenn.
210909		Ga. s.	Ellen	6	6	34.2	6.7	2.9	Pas.	1	20	1912	Calhoun, Tenn.	Chattanooga, Tenn.
202726		Ga. s.	Ellen Blake	10	8	36.5	13.2	3.8	Pas.	1	10	1905	Port Republic, N. J.	Somers Point, N. J.
135830		Ga. s.	Ellen Burr	21	20	47.8	17.2	4.3	Frt.	1	25	1885	Merrick, N. Y.	Patchogue, N. Y.
208040		Ga. s.	Ellen Charlotta	27	27	53.5	16.7	6.4	Fsh.	8		1910	Gloucester, Mass.	Perth Amboy, N. J.
136554		St. s.	Ellen Gertrude	14	10	52.0	13.0	5.0	Fsh.	5		1896	Harbor Springs, Mich.	Pt. Huron, Mich.
202906		Ga. s.	Ellen H.	7	5	31.6	8.4	3.4	Tow.	0		1906	Bellingham, Wash.	Pt. Townsend, Wash.
206761		Ga. s.	Ellen Hall	9	6	29.6	8.0	3.6	Tow.	3	6	1896	Grand Rapids, Mich.	Grand Haven, Mich.
137033		Ga. s.	Ellen J.	13	7	42.4	16.0	4.0	Oys.	3		1902	Tottenville, N. Y.	New York, N. Y.

† Formerly st. s. E. L. Mason.

† Rebuilt, 1874.

MERCHANT STEAM VESSELS OF THE UNITED STATES—Continued.

Official No.	Signal letters.	Rig.	Name of vessel.	Gross tonnage.	Net tonnage.	Length.	Breadth.	Depth.	Services.	Crew.	Indicated horsepower.	When built.	Where built.	Home port (where permanent document issues).
126418		St. s.	Ellen A. O'Day	139	83	93.5	17.6	9.4	Cnl.	4	1887	Lockport, N. Y.	Buffalo, N. Y.	
18688		Ga. s.	Ellen M. Miller	19	17	52.0	15.6	3.5	Frt.	1	1871	Patchogue, N. Y.	Patchogue, N. Y.	
135695		St. s.	Ellen M. Ronan	73	36	79.4	19.7	8.6	Tow.	9	1883	Athens, N. Y.	Albany, N. Y.	
200100		Ga. s.	Ellen S.	33	30	66.2	18.4	4.2	Oys.	7	36	Bridgeport, Conn.	Greenport, N. Y.	
201623		St. s.	Ellen S.	57	37	69.7	21.3	8.0	Frt.	4	1904	Newbern, N. C.	Newbern, N. C.	
203950		Ga. s.	Ellen Silsbe	6	5	30.0	12.1	3.0	Fsh.	1	1907	Patchogue, N. Y.	Patchogue, N. Y.	
209819		St. s.	Ellenora	20	16	40.0	11.8	5.6	Tow.	1	35	1912	Hoquiam, Wash.	Pt. Townsend, Wash.
136434		Ga. s.	Ellida	19	13	38.7	12.4	6.0	Fsh.	2	1894	Tacoma, Wash.	Juneau, Alaska.	
137008		Ga. s.	Ellida	14	9	45.1	10.0	4.0	Pas.	2	1901	Bayonne, N. J.	Philadelphia, Pa.	
136440		Ga. s.	Elloulse	7	6	25.9	11.8	3.6	Fsh.	1	1894	Orleans, Mass.	Hyannis, Mass.	
137079		St. s.	Ellwood	77	52	88.0	19.5	8.2	Pas.	9	1903	Belle Isle, La.	Chicago, Ill.	
202564		Ga. s.	Elma	7	7	32.0	12.5	3.5	Frt.	1	1905	Port Republic, N. J.	Somers Point, N. J.	
207534		Ga. s.	Elma	16	10	58.4	7.8	4.6	Pas.	2	70	1905	Detroit, Mich.	Port Huron, Mich.
210156		Ga. s.	Elma	11	11	35.2	11.6	4.5	Pas.	3	24	1910	Taunton, Mass.	Newburyport, Mass.
202813		Ga. y.	Elmar	42	34	69.5	13.0	6.2	Yct.	4	70	1906	New York, N. Y.	New York, N. Y.
206447		Ga. y.	Elmasada	47	41	66.7	15.2	6.4	Yct.	3	80	1909	City Island, N. Y.	Do.
210111		Ga. y.	Elmasada II	123	83	100.5	16.0	8.0	Yct.	6	125	1912	New York, N. Y.	Buffalo, N. Y.
135647		St. s.	Elm City	125	81	120.0	21.4	6.2	Pas.	7	85	1883	Norfolk, Va.	Richmond, Va.
208268	L. B. S. D.	St. s.	ELM CITY	379	249	118.2	27.0	11.3	Frt.	9	80	1910	Port Richmond, N. Y.	New Haven, Conn.
135581		St. s.	Elmer	31	15	60.8	16.6	6.8	Tow.	7	1882	Mount Clemens, Mich.	Cleveland, Ohio.	
207433		Ga. s.	Elmer C.	7	6	35.0	9.9	3.6	Pas.	2	20	1909	Eufaula, Ala.	Apalachicola, Fla.
201556	K. T. M. R.	St. s.	ELMER A. KEELER	236	160	111.4	23.9	12.9	Tow.	10	700	1904	Port Richmond, N. Y.	New York, N. Y.
136923		Ga. s.	Elmer E. Oster	7	7	27.8	11.2	5.5	Fsh.	1	1901	Friendship, Me.	Boothbay, Me.	
135558		St. s.	Elmira	94	47	88.0	20.8	10.2	Tow.	4	1882	Brooklyn, N. Y.	New York, N. Y.	
201884		Ga. s.	ELMIRA	1,460	675	187.5	43.4	16.5	Fer.	7	1,400	1905	Newport News, Va.	Do.
211163		Ga. s.	Elmira	13	10	36.0	10.9	3.8	Pas.	1	20	1913	Ketchikan, Alaska.	Ketchikan, Alaska.
136491		*St. p.	Elmore	493	467	160.0	34.0	4.5	Pas.	20	125	1895	Portland, Ore.	Portland, Ore.
202031		Ga. s.	Elmore	7	5	35.4	9.0	3.8	Pas.	20	1905	Empire City, Ore.	Coos Bay, Ore.	
204091		*Ga. p.	Eloisa	14	11	66.8	9.3	2.6	Pas.	2	1907	Creston, W. Va.	Wheeling, W. Va.	
135499		St. s.	Eloise	40	30	67.9	15.0	5.6	Pas.	3	1881	Athens, N. Y.	Odgensburg, N. Y.	
136238		Ga. s.	Eloise	6	5	30.6	12.9	3.3	Msc.	1	1883	Islip, N. Y.	Patchogue, N. Y.	
136921		*St. p.	Eloise	8	5	37.9	9.8	2.2	Tow.	3	1901	Jacksonville, Fla.	Jacksonville, Fla.	
208901		Ga. p.	Eloise	22	14	55.0	16.6	3.3	Fer.	2	30	1910	Wyota, Mont.	Great Falls, Mont.
210923		St. s.	Eloise	74	50	67.8	15.9	4.9	Pas.	4	65	1913	Washington, N. C.	Newbern, N. C.
8341		Ga. s.	Elouise	6	5	29.5	11.9	2.8	Msc.	1	1886	Brook Haven, N. Y.	Patchogue, N. Y.	
136995	K. N. P. R.	St. y.	ELREBA	201	136	132.7	21.5	10.6	Yct.	17	800	1898	Elizabeth, N. J.	New York, N. Y.
200401		Ga. s.	Elrena	14	10	44.0	12.9	3.8	Oys.	2	1903	Glenwood, N. Y.	Patchogue, N. Y.	
201818		St. s.	Elsa	10	7	31.6	11.6	5.0	Pas.	1	1905	Seattle, Wash.	Pt. Townsend, Wash.	
137078	K. S. M. H.	St. y.	Elsa II	99	77	100.3	18.9	9.6	Yct.	10	375	1903	Port Jefferson, N. Y.	Pittsburge, Pa.
136455		St. s.	Elsa M.	14	7	41.5	11.3	4.2	Fsh.	4	1893	Oshkosh, Wis.	Milwaukee, Wis.	
207648		Ga. s.	Elsana	26	24	48.2	15.2	8.0	Yct.	2	1910	Friendship, Me.	New York, N. Y.	
8715		St. s.	Elsie	49	24	73.7	17.2	7.2	Tow.	4	1871	East Boston, Mass.	Salem, Mass.	
136280		Ga. s.	Elsie	5	5	25.3	11.9	3.7	Fsh.	1	1889	Boston, Mass.	Barnstable, Mass.	
136368		St. s.	ELSIE	39	19	57.6	14.8	7.2	Pas.	4	1893	Baltimore, Md.	Baltimore, Md.	
137063		Ga. s.	Elsie	34	16	59.5	17.8	8.0	Msc.	8	1903	East Boothbay, Me.	Apalachicola, Fla.	
201097		Ga. s.	Elsie	23	13	50.5	13.5	4.8	Pas.	2	100	1904	San Francisco, Cal.	San Francisco, Cal.
202334		Ga. y.	Elsie	21	13	48.0	12.6	5.8	Yct.	1	10	1905	Providence, R. I.	Providence, R. I.
206426		Ga. s.	Elsie	6	6	35.6	9.7	3.5	Pas.	1	12	1909	Atlantic City, N. J.	Somers Point, N. J.
208047		Ga. s.	Elsie	22	13	59.6	15.7	5.1	Pas.	5	50	1910	New Orleans, La.	New Orleans, La.
208723		Ga. s.	Elsie	22	14	44.0	12.5	5.0	Fsh.	5	30	1911	Seattle, Wash.	Seattle, Wash.
210047		Ga. s.	Elsie	9	6	44.0	9.0	4.6	Pas.	3	28	1912	Franklin, La.	Brashear, La.
210106		Ga. y.	Elsie III	24	21	46.2	11.5	5.1	Yct.	1	45	1912	New York, N. Y.	Key West, Fla.
206359		Ga. s.	Elsie Allen	14	9	35.5	12.2	5.5	Frt.	2	20	1909	Tacoma, Wash.	Seattle, Wash.
205550		Ga. s.	Elsie J.	9	8	30.2	10.2	4.6	Fsh.	2	16	1908	East Greenwich, R. I.	Providence, R. I.
80704		St. s.	Elsie K.	30	15	66.8	15.0	6.0	Tow.	3	1879	Yantacaw, N. J.	Newark, N. J.	
136875		Ga. s.	Elsie K.	12	9	42.0	14.0	4.5	Oys.	2	1901	South Norwalk, Conn.	New York, N. Y.	
201316		Ga. s.	Elsie M.	9	7	41.0	11.7	5.6	Frt.	1	1904	Eastport, Me.	Eastport, Me.	
204489		Ga. s.	Elsie Marie	15	14	35.5	10.3	5.6	Fsh.	3	1907	Milwaukee, Wis.	Marquette, Mich.	
201792		Ga. s.	Elsie May	7	7	37.0	12.0	3.8	Pas.	1	1905	Atlantic City, N. J.	Somers Point, N. J.	
204662		*Ga. p.	Elsie May	26	16	53.5	18.0	3.3	Pas.	2	15	1907	Wallula, Wash.	Pt. Townsend, Wash.
136927		St. s.	Elsie Nell	41	28	62.2	16.0	8.0	Fsh.	3	1901	Sturgeon Bay, Wis.	Milwaukee, Wis.	
200129		St. s.	Elsie Nell	27	19	52.8	15.4	6.0	Fsh.	3	35	1911	Erie, Pa.	Chicago, Ill.
207377		Ga. s.	Elsie W.	14	9	40.3	12.0	6.3	Frt.	1	25	1910	Belhaven, N. C.	Elizabeth City, N. C.
136481		Ga. s.	Elsie A. Bridges	10	10	31.4	12.3	6.0	Fah.	1	1894	Friendship, Me.	Machias, Me.	
136457		St. s.	Eithier	19	7	49.7	12.4	5.9	Fsh.	5	1897	Portland, Me.	Portland, Me.	
87540		St. s.	Elva	257	174	113.0	22.1	11.2	Tow.	5	1892	Elkton, Md.	New York, N. Y.	
86059		St. s.	Elva	85	50	90.5	18.5	9.0	Pas.	8	1889	Chicago, Ill.	Marquette, Mich.	
136790		*St. p.	Elva	36	36	90.0	20.3	3.0	Pas.	10	1899	Leavenworth, Ind.	Memphis, Tenn.	
200700		Ga. s.	Elva L. Spurling	74	49	79.8	21.4	9.2	Fsh.	16	1904	Essex, Mass.	Boston, Mass.	
137055		Ga. s.	Elvia Alice	10	7	33.1	11.4	6.0	Fsh.	1	1903	Bremen, Me.	Bath, Me.	
136744		Ga. s.	Elvina	7	5	29.7	9.2	3.5	Tow.	1	1899	Port Ludlow, Wash.	Seattle, Wash.	
207598		Ga. s.	Elvina	14	11	44.0	11.5	4.5	Pas.	1	40	1910	Brule, Wis.	Duluth, Minn.
200839		Ga. s.	Elvira	109	60	86.0	22.3	9.9	Whl.	15	1898	Misato, Japan	Unalaska, Alaska.	
210662		Ga. s.	Elvira M.	6	6	24.6	8.5	3.0	Fsh.	1	6	1907	Green Bay, Wis.	Milwaukee, Wis.
136820		St. s.	Elwood	9	8	46.8	10.0	3.0	Fah.	2	1900	Skagway, Alaska	Juneau, Alaska.	

Formerly st. s. { a C. D. Rousseau.  
b Ella G. O'Day.

Formerly st. s. Wesley Stoney.  
Formerly st. s. Fonda.

Formerly st. y. Glad Tidings.



MERCHANT STEAM VESSELS OF THE UNITED STATES—Continued.

Official No.	Signal letters.	Rig.	Name of vessel.	Gross tonnage.	Net tonnage.	Length.	Breadth.	Depth.	Service.	Crew.	Indicated horsepower.	When built.	Where built.	Home port (where permanent document issues).
						Feet.	Feet.	Feet.						
210200		Ga. s.	Elysian	8	6	32.6	10.0	6.2	Pas.	1	20	1909	Toledo, Ohio.	Toledo, Ohio.
203530		Ga. s.	Emala	13	9	37.4	9.6	2.4	Frt.	3	25	1907	Miami, Fla.	St. Augustine, Fla.
211283		Ga. s.	Emanuel	46	44	68.8	1,917	3.8	Frt.	2	40	1913	Menominee, Mich.	Milwaukee, Wis.
7225		St. p.	Emeline	383	261	162.5	25.8	8.1	Pas.	16	450	1857	New York, N. Y.	New York, N. Y.
8652		Ga. s.	Emoline Mersereau	11	9	35.5	15.7	3.8	Msc.	1		1870	Staten Island, N. Y.	Do.
136362	K. L. R. B.	Ga. y.	EMERALD	104	99	100.5	21.7	11.4	Yct.	16		1893	Elizabeth, N. J.	Bangor, Me.
211419		Ga. p.	Emerance	27	26	41.8	11.5	4.8	Pas.	2	40	1913	Three Mile Bay, N. Y.	Cape Vincent, N. Y.
207730		Ga. y.	Emerem	18	16	45.0	10.2	5.4	Yct.	1	24	1910	New York, N. Y.	New York, N. Y.
201401		Fl. s.	Emil	9	6	42.3	9.2	2.9	Tow.	2		1904	Franklin City, Va.	Cape Charles, Va.
138964		St. s.	Emile B	13	9	50.0	11.3	4.4	Tow.	2		1902	Norfolk, Va.	Wilmington, N. C.
136626		Ga. s.	Emilie M	9	6	33.2	10.0	4.0	Fsh.	2		1897	Stanwood, Wash.	Wrangell, Alaska.
200142		Ga. y.	Emilie S	29	19	54.0	14.0	5.5	Yct.	1		1903	Clinton, Conn.	Hartford, Conn.
8741		St. s.	Emily	25	12	59.5	13.5	6.4	Pas.	4		1871	Philadelphia, Pa.	Wilmington, Del.
136195		St. p.	Emily	68	68	89.0	32.0	3.0	Fer.	3		1891	Jeffersonville, Ind.	Wheeling, W. Va.
137073		Ga. s.	Emily	8	6	30.4	12.5	3.6	Oys.	1		1901	Rowayton, Conn.	Bridgeport, Conn.
202247		Ga. s.	Emily	15	9	42.9	12.5	3.1	Frt.	2		1903	St. Petersburg, Fla.	Tampa, Fla.
203206		Ga. s.	Emily	13	12	35.8	14.0	4.9	Msc.	3		1905	Bayonne, N. J.	New York, N. Y.
204579		Ga. s.	Emily	36	32	57.2	14.4	5.7	Yct.	3		1906	Boston, Mass.	Cape Vincent, N. Y.
207705		Ga. s.	Emily	11	7	47.0	10.2	3.2	Frt.	3	8	1907	St. Michael, Alaska	St. Michael, Alaska.
208812		Ga. s.	Emily	9	7	32.0	10.0	4.5	Pas.	1	12	1910	Somers Point, N. J.	Somers Point, N. J.
210178		Ga. s.	Emily	10	9	30.0	8.2	4.0	Fsh.	2	8	1910	Green Bay, Wis.	Milwaukee, Wis.
210834		Ga. y.	Emily	16	13	50.5	10.2	4.0	Yct.	2	60	1910	New York, N. Y.	Chicago, Ill.
207394		Ga. p.	Emily	6	6	40.0	7.0	2.5	Pas.	1	20	1912	Davenport, Iowa.	Rock Island, Ill.
8369		Ga. s.	Emily B	12	8	32.3	9.5	4.5	Pas.	1		1907	Clinton, Conn.	Hartford, Conn.
202220		Ga. s.	Emily J	16	15	43.0	15.4	3.3	Oys.	1		1898	Merrick, N. Y.	Perth Amboy, N. J.
136719		St. s.	Emily Jane	16	16	45.8	13.2	5.7	Yct.	3		1905	Boston, Mass.	Boston, Mass.
200410		Ga. s.	Emily Jung	32	9	65.7	14.1	6.0	Pas.	7		1898	Ascension, La.	Pittsburgh, Pa.
202379		St. s.	Emily K	5	5	35.8	7.3	2.7	Pas.	0		1902	Lyons, Iowa.	Burlington, Iowa.
135682		St. s.	Emily L	12	8	44.6	11.5	4.0	Fsh.	5	17	1893	Suamico, Wis.	Milwaukee, Wis.
207211		Ga. s.	Emily Mansfield	94	63	76.0	20.0	6.8	Oys.	4		1883	New Haven, Conn.	New Haven, Conn.
211372		St. s.	Emily Mae	6	5	33.4	9.4	5.9	Msc.	2		1909	Thunderbolt, Ga.	Beaufort, S. C.
208521		Ga. s.	Emily Marie	40	27	66.5	16.0	8.0	Tow.	3	100	1880	Tottenville, N. Y.	Philadelphia, Pa.
7690		Ga. s.	Emily May	5	5	28.2	8.3	3.7	Fsh.	3	18	1910	Brooklyn, N. Y.	New York, N. Y.
203728		Ga. s.	Emily Robbins	14	12	38.6	15.4	4.4	Pas.	1		1885	Glenwood, N. Y.	Do.
135139		Ga. s.	Emily Sears	44	22	63.6	18.1	8.3	Fsh.	12		1906	Gloucester, Mass.	Gloucester, Mass.
135431		St. s.	Emily A. Foote	113	75	109.0	17.6	7.2	Oys.	25		1875	Boothbay, Me.	Tappanhook, Va.
8198		Ga. s.	Emma	99	76	84.0	23.6	5.9	Pas.	6		1890	Athens, N. Y.	Portland, Me.
136069		Ga. s.	Emma	25	12	51.4	17.5	4.6	Msc.	6		1868	Noank, Conn.	Newport News, Va.
136251		Ga. s.	Emma	9	9	56.2	15.3	3.5	Frt.	2		1889	Solomons, Md.	Baltimore, Md.
136299		Ga. s.	Emma	11	11	40.6	12.0	3.0	Oys.	2		1891	Stockton, Md.	Cape Charles, Va.
136441		Ga. s.	Emma	6	5	28.5	12.5	3.0	Pas.	0		1888	Brooklyn, N. Y.	New York, N. Y.
136451		Ga. s.	Emma	32	30	17.6	18.5	4.6	Frt.	5		1894	Plaquemines Parish, La.	Gulfport, Miss.
136860		St. p.	Emma	7	6	34.6	12.6	3.0	Msc.	1		1894	Freeport, N. Y.	Patchogue, N. Y.
136958		Ga. s.	Emma	53	53	88.0	20.5	3.9	Tow.	12		1901	Evansville, Ind.	Evansville, Ind.
137040		Ga. s.	Emma	27	15	49.0	17.5	5.0	Oys.	6		1901	Scranton, Miss.	New Orleans, La.
201944		Ga. s.	Emma	13	9	46.7	12.0	3.5	Fsh.	3		1902	Suttons Bay, Mich.	Grand Haven, Mich.
205464		St. s.	Emma	12	9	33.5	9.5	3.0	Pas.	1		1906	Portland, Oreg.	Portland, Oreg.
206496		Ga. s.	Emma	9	7	53.0	11.2	2.4	Pas.	2	50	1908	Bohemia, Fla.	Pensacola, Fla.
206532		Ga. s.	Emma	6	6	30.0	8.8	2.7	Pas.	2	6	1906	Essington, Pa.	Somers Point, N. J.
210486		Ga. s.	Emma	17	12	41.7	14.0	4.8	Fsh.	4	24	1911	Bayou Labatre, Ala.	Mobile, Ala.
202326		Ga. s.	Emma Agusta	7	6	29.4	10.4	4.0	Fsh.	2	5	1907	Tampa, Fla.	Key West, Fla.
210594		Ga. s.	Emma Alice	9	7	35.7	11.7	3.7	Frt.	0	20	1905	Portland, Conn.	New London, Conn.
136598		Ga. s.	Emma B	6	5	23.7	9.6	3.0	Fsh.	1	10	1911	Warren, R. I.	Providence, R. I.
203951		Ga. p.	Emma B	6	6	32.4	12.0	2.9	Msc.	1		1897	Atlantic City, N. J.	Tuckerton, N. J.
204900		Ga. s.	Emma B	10	7	40.0	9.3	2.0	Fer.	1		1906	Des Arc, Ark.	Memphis, Tenn.
210775		Ga. s.	Emma B	6	6	27.5	8.9	2.4	Fsh.	2	5	1901	Green Bay, Wis.	Milwaukee, Wis.
136065		Ga. p.	Emma Bloecker	14	14	60.0	11.0	2.5	Pas.	1	12	1912	Muscataine, Iowa	Rock Island, Ill.
136282		St. s.	Emma Crum	31	14	56.2	13.9	4.7	Fsh.	7		1889	Grand Haven, Mich.	Milwaukee, Wis.
205840		Ga. s.	EMMA DELLA	6	5	27.0	12.9	3.3	Msc.	1		1889	Sayville, N. Y.	Patchogue, N. Y.
210051		Ga. s.	Emma Dick	7	5	32.5	7.2	2.7	Pas.	1	15	1905	Grafton, Ill.	St. Louis, Mo.
206585		Ga. s.	Emma E	8	5	30.6	8.7	3.4	Pas.	1	20	1912	Tacoma, Wash.	Tacoma, Wash.
8599		Ga. s.	Emma Frances	13	11	33.1	10.0	4.0	Fsh.	1	20	1911	Traverse City, Mich.	Grand Haven, Mich.
206351		Ga. s.	Emma G	18	17	57.0	14.7	3.0	Fsh.	1		1869	Norwalk, Conn.	Greenport, N. Y.
136925		Ga. s.	Emma H	33	29	64.5	15.1	4.6	Fsh.	1	20	1909	Mays Landing, N. J.	Somers Point, N. J.
136591		St. p.	†Emma Giles	549	444	178.0	30.5	7.5	Pas.	26	400	1887	Baltimore, Md.	Baltimore, Md.
211017		Ga. s.	Emma Hawkins	46	24	68.2	23.4	5.2	Frt.	7		1896	Madisonville, La.	New Orleans, La.
136130		St. s.	Emma Jean	20	14	40.1	12.5	4.8	Fsh.	4	40	1913	Seattle, Wash.	Seattle, Wash.
136936		Ga. s.	Emma K	32	16	59.0	16.5	5.8	Tow.	8		1890	Glen Cove, N. Y.	Norfolk, Va.
136950		Ga. s.	Emma L	9	9	31.9	13.6	3.8	Oys.	1		1897	Patchogue, N. Y.	Bridgeport, Conn.
136183		Ga. s.	Emma Louise	7	5	38.1	12.7	3.3	Oys.	1		1897	Morgan City, La.	Brashear, La.
205013		Ga. s.	Emma M	6	6	29.6	13.0	3.3	Fsh.	1		1891	Patchogue, N. Y.	Greenport, N. Y.
210696		Ga. s.	Emma N	11	9	54.0	12.6	3.2	Fsh.	4	20	1908	St. Andrew, Fla.	Pensacola, Fla.
135746		St. s.	Emma R	14	10	41.4	11.5	4.8	Pas.	2	45	1912	Chicago, Ill.	Chicago, Ill.
137016		Ga. s.	Emma R	8	7	32.0	14.0	3.6	Pas.	3		1883	Gravesend, N. Y.	New York, N. Y.
		Ga. s.	Emma R	8	8	39.0	13.4	3.2	Fsh.	1		1901	Ocean City, N. J.	Somers Point, N. J.

1 Formerly Jo st. p. Nantasket.  
 16 U. S. Q. M. D. Nantasket.

3 Formerly ga. y. a Nanna.  
 16 Mithe.

3 Formerly U. S. Eng. General A. A. Humphreys.  
 † Composite.

## MERCHANT STEAM VESSELS OF THE UNITED STATES—Continued.

Official No.	Signal letters.	Rig.	Name of vessel.	Gross tonnage.	Net tonnage.	Length.	Breadth.	Depth.	Service.	Crew.	Indicated horsepower.	When built.	Where built.	Home port (where permanent document issues).
						Feet.	Feet.	Feet.	Msc.					
206956		Ga. s.	Emma T.	8	5	42.0	11.0	3.0		1	12	1909	Morgan City, La.	Brashear, La.
207067		Ga. s.	Emma T.	6	5	32.6	9.3	2.5	Pas.	1	10	1908	Ponce Park, Fla.	St. Augustine, Fla.
209520		Ga. s.	Emma Virginia.	28	10	58.2	15.5	5.3	Fsh.	15	40	1912	Pocomoke City, Md	Tappahannock, Va.
136515		Ga. s.	Emma W.	19	18	44.0	15.0	4.0	Frt.	2		1895	Berkley, Va.	Norfolk, Va.
135168		St. s.	Emma E. Thompson.	276	198	125.9	27.6	12.8	Frt.	10	233	1875	Saginaw City, Mich.	Detroit, Mich.
8902		St. s.	Emma J. Kennedy.	57	28	78.0	18.2	7.9	Tow.	4		1873	Philadelphia, Pa.	Newark, N. J.
201143		Ga. s.	Emma K. Reed.	94	56	94.4	20.5	6.4	Tow.	4		1904	St. Michaels, Md.	Baltimore, Md.
136907		Ga. s.	Emma L. Sack.	6	6	28.5	12.1	2.8	Frt.	1		1900	Ocean City, N. J.	Somers Point, N. J.
135484		Ga. s.	Emma R. Martin.	23	22	52.6	17.0	5.5	Frt.	1		1880	Port Chester, N. Y.	Stamford, Conn.
135326		Ga. s.	Emma S. Osler.	6	5	28.5	11.3	3.0	Pas.	3		1878	Essex, Mass.	Eastport, Me.
206634		Ga. s.	Emma S. Olson.	11	10	31.7	9.7	3.6	Fsh.	1	14	1909	Frankfort, Mich.	Grand Haven, Mich.
135624		St. s.	Emma Kate Ross.	127	63	104.2	20.0	10.6	Tow.	8	360	1882	Camden, N. J.	New York, N. Y.
136678		Ga. s.	Emma and Maggie.	6	5	28.4	9.8	5.0	Fab.	1		1898	Bristol, Me.	Machias, Me.
136133		St. s.	Emmeline.	137	68	82.8	22.9	6.9	Pas.	8	126	1890	Ashtabula, Ohio	Brashear, Ga.
205155		*St. p.	Emmett Small.	157	157	125.3	27.5	5.6	Frt.	8		1908	Macon, Ga.	Do.
206109		Ga. s.	Emmie.	6	5	33.1	9.9	3.9	Fsh.	2	14	1909	Ketchikan, Alaska	Ketchikan, Alaska.
205469		Ga. s.	Emmons.	13	9	46.0	12.0	4.1	Frt.	2	30	1907	Tilghman Island, Md.	Baltimore, Md.
206371		Ga. s.	Emmy.	14	8	42.3	13.6	3.5	Frt.	1	12	1909	Liverpool, Tex.	Galveston, Tex.
208022		Ga. s.	Emmy.	6	5	29.6	8.5	3.4	Pas.	1	10	1905	Philadelphia, Pa.	Somers Point, N. J.
136818		St. s.	Emogene.	18	12	52.6	11.6	4.2	Tow.	3		1900	Monahan, Wash.	Pt. Townsend, Wash.
209755		Ga. p.	Emperor.	124	70	107.0	22.0	5.9	Pas.	4	200	1912	Los Angeles, Cal	Los Angeles, Cal.
136093		St. s.	Empire.	41	20	67.2	16.0	6.9	Tow.	4		1889	Athens, N. Y.	Albany, N. Y.
201231		*Ga. p.	Empire.	19	8	62.0	14.7	2.7	Msc.	2		1904	Allemands, La.	Brashear, La.
207191		Ga. s.	Empire.	15	10	48.7	13.0	5.3	Frt.	1	100	1910	Stockton, Cal.	Los Angeles, Cal.
208310		Ga. s.	Empire.	21	18	50.3	13.8	6.1	Frt.	1	50	1911	Empire, Ore.	Empire, Ore.
136623		St. s.	EMPIRE CITY.	4,118	3,268	405.4	48.0	24.4	Frt.	24	1,585	1897	Cleveland, Ohio	Duluth, Minn.
136384		Ga. s.	Empress.	14	13	43.0	16.6	3.9	Oys.	1		1893	Tres Palacios, Tex.	Port Lavaca, Tex.
136806	K. Q. D. F.	St. y.	Empress.	50	34	84.0	13.7	8.2	Yct.	4		1900	Bristol, R. I.	New York, N. Y.
200487	K. S. T. G.	Ga. y.	Empress.	16	11	55.0	9.6	4.0	Yct.	2	25	1902	Astoria, N. Y.	Somers Point, N. J.
202834		Ga. p.	Empress.	39	26	77.5	18.4	2.7	Pas.	4	65	1906	Terminal Island, Cal.	Los Angeles, Cal.
203835		Ga. s.	Empress.	5	5	35.3	11.0	4.3	Frt.	2		1906	New Orleans, La.	New Orleans, La.
204790		Ga. s.	Empress.	66	45	83.1	16.2	7.6	Pas.	3	150	1907	Oakland, Cal.	San Francisco, Cal.
208524		Ga. s.	Empress.	14	12	42.5	11.5	4.6	Pas.	2	20	1911	Apalachicola, Fla.	Apalachicola, Fla.
208993		Ga. s.	Empress.	6	5	33.5	9.0	2.7	Msc.	1	12	1911	Wit, N. C.	Beaufort, N. C.
209478		Ga. s.	Empress.	8	7	28.4	8.3	3.8	Pas.	2	10	1910	Green Bay, Wis.	Milwaukee, Wis.
209679		Ga. s.	Empress.	64	37	78.9	17.6	7.6	Fsh.	3	30	1912	Eliza Island, Wash.	Pt. Townsend, Wash.
203148	K. V. L. B.	St. y.	EMROSE.	198	134	140.4	21.0	13.3	Yct.	2	900	1906	Wilmington, Del.	New York, N. Y.
209361		St. s.	Emrose.	45	45	58.5	16.4	4.3	Pas.	2	50	1911	Shelton, Wash.	Tacoma, Wash.
120211		Ga. s.	En Route.	7	7	34.4	9.0	6.0	Pas.	1	10	1912	St. Marys, Ga.	St. Marys, Ga.
206078	K. W. V. H.	St. y.	Enaj.	92	70	80.0	17.5	8.2	Yct.	5	75	1909	Bristol, R. I.	New Haven, Conn.
201032		Ga. s.	Enarc.	14	12	45.0	12.9	3.5	Fsh.	3		1904	Greenport, N. Y.	New York, N. Y.
204932		St. s.	ENCARNACION.	45	25	61.0	24.0	8.0	Fer.	3	50	1890	London, England	San Juan, P. R.
135972		St. p.	Encinal.	2,014	1,633	245.0	40.4	14.5	Fer.	25	1,000	1888	San Francisco, Cal.	San Francisco, Cal.
136531	K. M. P. B.	St. s.	ENDEAVOR.	315	244	136.0	23.2	7.4	Pas.	15	560	1896	Philadelphia, Pa.	Newport News, Va.
208851		Ga. s.	Endeavor.	11	9	35.0	12.7	4.9	Fsh.	6	25	1911	Long Branch, N. J.	Patchogue, N. Y.
136671	K. N. H. P.	St. y.	Endon.	61	42	89.3	14.1	8.7	Yct.	6		1898	New York, N. Y.	Philadelphia, Pa.
107190		St. s.	Energetic.	76	52	72.2	18.0	9.2	Tow.	8		1895	Philadelphia, Pa.	New York, N. Y.
206491		Ga. s.	Energy.	12	8	40.0	9.9	4.4	Frt.	1	25	1909	Mt. Vernon, Wash.	Pt. Townsend, Wash.
127347		St. s.	Engels.	34	23	58.0	15.6	6.5	Tow.	3		1899	Athens, N. Y.	Albany, N. Y.
208351		St. s.	Engine 31.	103	70	84.1	24.0	8.7	Frb.	6	375	1911	East Boston, Mass.	Boston, Mass.
208352		St. s.	Engine 44.	178	121	97.9	27.0	10.4	Frb.	7		1895	Do.	Do.
208353		St. s.	Engine 47.	179	122	101.7	27.4	10.3	Frb.	7	600	1909	Do.	Do.
127167		St. p.	Englewood.	484	354	135.0	31.8	12.0	Fer.	6	420	1896	Wilmington, Del.	New York, N. Y.
136194		Ga. s.	Enid.	8	6	25.0	12.5	4.3	Pas.	1		1887	Wareham, Mass.	Stonington, Conn.
135371		St. p.	Enoch Pratt.	571	365	155.4	48.0	8.3	Pas.	27	325	1878	Baltimore, Md.	Baltimore, Md.
209704		Ga. s.	Enos.	23	15	41.0	13.3	5.8	Fsh.	5	27	1912	Poulsbo, Wash.	Pt. Townsend, Wash.
204851		*St. p.	Enquirer.	59	59	94.5	20.7	4.4	Tow.	12		1907	Catlettsburg, Ky.	Cincinnati, Ohio.
206989		Ga. s.	Ensing.	10	8	43.4	9.0	4.0	Pas.	2	20	1907	Grand Haven, Mich.	Grand Haven, Mich.
81442		St. s.	Enterprise.	61	30	70.8	17.6	9.6	Tow.	5		1893	Philadelphia, Pa.	Philadelphia, Pa.
135619		St. s.	Enterprise.	183	142	118.0	22.0	7.0	Pas.	11	325	1882	Wilmington, Del.	Portland, Me.
135761		St. s.	Enterprise.	31	18	53.0	12.9	5.6	Tow.	4		1884	Port Townsend, Wash.	Pt. Townsend, Wash.
136217		Ga. s.	Enterprise.	23	21	48.5	19.0	4.0	Frt.	1	25	1881	Freeport, N. Y.	Patchogue, N. Y.
136868	K. Q. R. D.	St. s.	Enterprise.	2,675	1,681	318.8	37.4	26.6	Pas.	38	1,600	1882	Newcastle, England	San Francisco, Cal.
136936		St. s.	Enterprise.	153	104	79.5	26.2	11.0	Lgt.	7	300	1901	Jayonne, N. J.	New York, N. Y.
137058		*St. p.	Enterprise.	297	188	160.0	33.0	8.5	Tow.	23		1903	Elizabeth, Pa.	Pittsburgh, Pa.
200312		*St. p.	Enterprise.	129	92	84.5	17.1	3.6	Pas.	4		1903	Wenatchee, Wash.	Pt. Townsend, Wash.
200835		St. s.	Enterprise.	40	27	61.2	14.5	6.6	Fsh.	17		1904	Fall River, Mass.	Newport, R. I.
201713		Ga. s.	Enterprise.	14	9	47.0	12.0	2.8	Pas.	2	40	1899	West Palm Beach, Fla.	Key West, Fla.
204976		Ga. s.	Enterprise.	10	5	47.7	11.3	2.8	Frt.	3	20	1908	New Orleans, La.	New Orleans, La.
205049		Ga. s.	Enterprise.	22	17	53.0	14.2	5.5	Frt.	2	50	1908	Coquille, Ore.	Coos Bay, Ore.
205838		Ga. s.	Enterprise.	11	7	34.9	11.0	4.3	Fsh.	1	12	1908	Klawock, Alaska.	Sulzer, Alaska.
205987		Ga. s.	Enterprise.	8	8	56.0	13.0	3.1	Pas.	1	40	1907	Flour Bluff, Tex.	Corpus Christi, Tex.
206332		Ga. s.	Enterprise.	11	5	43.2	12.8	3.2	Frt.	3	25	1909	New Orleans, La.	New Orleans, La.
206671		*Ga. p.	Enterprise.	11	11	55.9	10.0	2.5	Frt.	1	15	1909	Lenoir City, Tenn.	Chattanooga, Tenn.

1 Formerly st. y. Eugenia.  
 2 Formerly st. s. Anthracite.  
 3 Formerly st. s. C. Rissberger.

4 Formerly st. p. City of Englewood.  
 5 Formerly st. s. William J. Sewell.

6 Formerly German st. s. (a) Ehrenfels.  
 (b) St. Georg.

MERCHANT STEAM VESSELS OF THE UNITED STATES—Continued.

Official No.	Signal letters.	Rig.	Name of vessel.	Gross tonnage.	Net tonnage.	Length.	Breadth.	Depth.	Service.	Crew.	Indicated horsepower.	When built.	Where built.	Home port (where permanent document issues.)
						Feet.	Feet.	Feet.						
207338		Ga. s.	Enterprise	13	8	43.5	9.0	2.8	Pas.	2	44	1910	Palacios, Tex.	Port Lavaca, Tex.
209452	L. C. F. V.	St. s.	EOCENE	2,217	1,150	250.0	43.0	23.0	Frt.	20	1,300	1911	Cleveland, Ohio	New York, N. Y.
208404		Ga. s.	Eola	9	8	34.5	10.0	2.6	Pas.	2	20	1910	Key West, Fla.	Key West, Fla.
207059		Ga. y.	Eolls	18	15	44.1	10.2	7.4	Yct.	2	25	1909	Stamford, Conn.	Washington, D. C.
207548		Ga. y.	Eph V	46	42	70.0	13.5	6.6	Yct.	3	120	1910	St. Joseph, Mich.	Grand Haven, Mich.
207114		Ga. s.	Epworth	7	6	31.3	8.0	4.0	Pas.	1	10	1909	Ludington, Mich.	Do.
135691		St. s.	Equator	76	42	81.5	22.0	8.0	Fsh.	8	1888	1888	Benicia, Cal.	Seattle, Wash.
200679		St. s.	Eran Dantzier	27	18	61.3	14.7	5.5	Fsh.	7	1904	1904	Scranton, Miss.	Gulfport, Miss.
136360		St. s.	Erastus Day	60	34	70.1	19.5	10.1	Tow.	4	1893	1893	Buffalo, N. Y.	Cleveland, Ohio.
204740		St. p.	ERASTUS WELLS	541	541	188.5	32.2	7.0	Pas.	28	540	1907	Grafton, Ill.	St. Louis, Mo.
205312		St. s.	ERASTUS C. KNIGHT	47	32	56.5	15.3	7.9	Tow.	3	150	1908	Buffalo, N. Y.	Erie, Pa.
200967		Ga. s.	Erccliffe	43	28	60.6	15.5	4.4	Pas.	3	30	1904	Salisbury, Md.	Crisfield, Md.
130957		Ga. s.	Erena L.	34	17	63.4	18.4	3.5	Oys.	4	1901	1901	Biloxi, Miss.	Mobile, Ala.
130617		Ga. s.	Eric	14	9	42.0	14.1	4.2	Oys.	3	1900	1900	New Haven, Conn.	New Haven, Conn.
208586		Ga. s.	ERIC M.	8	7	24.6	9.6	4.0	Fsh.	2	18	1911	Cheboygan, Mich.	Grand Haven, Mich.
136224		St. s.	ERICSSON	585	344	198.2	23.3	9.2	Pas.	26	600	1897	Philadelphia, Pa.	Philadelphia, Pa.
135735		St. s.	Erie	29	15	49.9	14.8	6.7	Tow.	3	1883	1883	Brooklyn, N. Y.	Newark, N. J.
135678		St. s.	Erie	21	10	56.3	14.0	6.1	Fsh.	2	1888	1888	Sandusky, Ohio.	Sandusky, Ohio.
136602		St. s.	Erie	43	29	60.0	16.0	8.5	Tow.	8	1897	1897	Detroit, Mich.	Chicago, Ill.
137042		St. s.	Erie	21	16	57.0	14.0	5.4	Fsh.	5	100	1902	Erie, Pa.	Erie, Pa.
203503		St. s.	ERIE	290	198	124.6	28.4	7.4	Msc.	2	1906	1906	Buffalo, N. Y.	Do.
292		St. s.	Erin	67	33	75.0	18.3	7.6	Frt.	5	1861	1861	Chester, Pa.	New York, N. Y.
290226		Ga. s.	Erin	14	12	51.2	10.8	4.0	Pas.	2	20	1911	Georgetown, S. C.	Georgetown, S. C.
206778		Ga. s.	Erma	10	10	40.0	10.8	4.5	Pas.	1	36	1909	Mt. Vernon, Wash.	Seattle, Wash.
200936		Ga. s.	Erma	18	13	45.0	13.0	4.0	Pas.	2	24	1912	Harrisburg, Tex.	Houston, Tex.
20754		Ga. s.	Erma May	9	7	25.9	10.7	2.9	Pas.	1	12	1901	Smiths Point, Tex.	Galveston, Tex.
136227		St. s.	Erna	14	7	51.5	13.1	4.9	Tow.	3	60	1894	Benton Harbor, Mich.	Milwaukee, Wis.
201952		Ga. s.	Erna M. Lucas	21	20	40.5	12.3	3.9	Pas.	3	1905	1905	Charleston, S. C.	Charleston, S. C.
206756		Ga. s.	Ernestine D.	19	10	51.5	17.8	3.8	Oys.	3	35	1909	Biloxi, Miss.	Gulfport, Miss.
207130		Ga. y.	ERTANAX	52	43	66.6	13.7	7.1	Yct.	4	250	1909	Marblehead, Mass.	New York, N. Y.
207017		St. s.	ERWIN L. FISHER	1,184	805	220.0	40.0	15.3	Frt.	15	800	1910	Toledo, Ohio.	Cleveland, Ohio.
207452		Ga. s.	Esco	6	6	29.8	8.8	3.3	Pas.	1	15	1910	Atlantic City, N. J.	Somers Point, N. J.
135400		St. s.	Escort	16	9	54.8	13.2	4.5	Tow.	2	1878	1878	Pawtucket, R. I.	Eastport, Me.
204145		Ga. s.	Escort	8	6	40.7	9.6	3.6	Pas.	1	1907	1907	Bellevue, Wash.	Pt. Townsend, Wash.
206335		Ga. s.	Escort	9	6	36.8	9.0	4.3	Pas.	1	20	1905	San Francisco, Cal.	San Francisco, Cal.
200929		St. s.	Escort	35	24	69.1	16.3	4.9	Frt.	2	175	1911	Prosper, Oreg.	Do.
210195		Ga. s.	Escort	26	25	59.7	13.6	5.5	Pas.	1	80	1912	Winthrop, Mass.	Boston, Mass.
210054	L. C. K. S.	Ga. y.	Esolanie	62	51	85.2	13.4	7.3	Yct.	6	300	1911	East Portchester, Conn.	New York, N. Y.
136070	K. Q. R. N.	St. s.	ESPERANZA	4,702	2,948	341.0	47.7	16.9	Pas.	90	5,000	1901	Philadelphia, Pa.	Do.
200626		St. s.	Esperanza	17	11	45.9	10.4	4.3	Tow.	5	50	1903	New Orleans, La.	Do.
205494	K. W. Q. T.	Ga. y.	ESPERANZA	123	78	103.3	17.3	9.2	Yct.	8	200	1908	Boston, Mass.	Pittsburgh, Pa.
210129	L. C. M. T.	Ga. y.	Esperanza	40	27	63.1	17.2	8.0	Yct.	4	33	1912	Easton, Md.	Baltimore, Md.
135990	K. C. D. W.	St. s.	Espirito	19	17	40.0	16.0	5.4	Yct.	1	1883	1883	New Rochelle, N. Y.	New York, N. Y.
136285		Ga. s.	Essex	334	324	158.0	31.8	7.6	Frt.	5	45	1892	Cleveland, Ohio	Cleveland, Ohio.
135855		St. s.	Essex	375	255	141.5	28.0	12.2	Pas.	30	450	1885	Baltimore, Md.	Tappahannock, Va.
136138	K. J. L. W.	St. s.	Essex	3,018	2,155	295.0	40.0	15.4	Pas.	39	1,900	1890	Philadelphia, Pa.	Baltimore, Md.
136967		Ga. s.	Essie	18	8	55.5	10.2	4.4	Tow.	5	1902	1902	Lutcher, La.	Vicksburg, Miss.
205128		Ga. s.	Esta V. Bueno	10	7	35.6	10.6	3.6	Pas.	1	20	1908	Hoquiam, Wash.	Pt. Townsend, Wash.
208510		Ga. s.	Estel	8	8	54.5	14.2	2.0	Pas.	1	25	1907	Cincinnati, Ohio.	Cincinnati, Ohio.
201127		Ga. s.	Estella	13	9	36.0	11.5	4.0	Pas.	1	1904	1904	Ballard, Wash.	Pt. Townsend, Wash.
201627		Ga. s.	Estella A.	10	7	34.1	11.8	6.0	Fsh.	1	1904	1904	Bremen, Me.	Rockland, Me.
136794		Ga. s.	Estella F.	8	8	31.0	14.4	4.0	Msc.	1	1900	1900	Atlantic City, N. J.	Somers Point, N. J.
136738		Ga. s.	Estella Townsend	6	6	36.0	13.3	3.6	Pas.	1	1899	1899	do.	Do.
135429		St. s.	Estelle	164	109	123.0	18.3	10.6	Fsh.	10	1880	1880	East Deering, Me.	Tappahannock, Va.
136072		Ga. s.	Estelle	13	6	41.6	11.5	4.0	Tow.	2	1889	1889	East Providence, R. I.	Newbern, N. C.
136592		Ga. s.	Estelle	9	8	32.0	13.7	3.7	Frt.	2	1896	1896	Woodville, S. C.	Charleston, S. C.
207017		Ga. p.	Estelle D.	13	13	62.5	19.4	2.2	Msc.	2	20	1909	Ravenswood, W. Va.	Pittsburgh, Pa.
135837		Ga. s.	Estelle Gerber	6	5	34.0	12.0	3.0	Oys.	1	1885	1885	Sayville, N. Y.	Bridgeport, Conn.
91919		St. s.	Esther	137	108	95.6	17.8	9.0	Cnl.	4	60	1887	Buffalo, N. Y.	Buffalo, N. Y.
136512		St. s.	Esther	27	21	46.1	14.0	5.9	Tow.	3	1895	1895	Camden, N. J.	Philadelphia, Pa.
137011		St. s.	Esther	7	5	42.3	10.4	2.7	Frt.	2	35	1902	Chincoteague, Va.	Capo Charles, Va.
202954		Ga. s.	Esther	10	7	27.0	13.8	3.8	Msc.	1	1905	1905	Huntington, N. Y.	Cold Spring, N. Y.
204080		Ga. s.	Esther	11	7	50.0	9.6	4.0	Pas.	2	1902	1902	Wayzata, Minn.	St. Paul, Minn.
205655		Ga. s.	Esther	5	5	23.7	11.3	3.8	Fsh.	1	6	1908	Osterville, Mass.	Chatham, Mass.
206795		St. s.	Esther	12	8	41.2	9.9	4.2	Tow.	2	30	1907	Ripley, Mich.	Marquette, Mich.
207007		Ga. s.	Esther	14	10	41.0	12.0	3.6	Fsh.	6	30	1909	Seattle, Wash.	Pt. Townsend, Wash.
209171		Ga. s.	Esther B.	18	16	34.4	11.3	4.0	Frt.	2	16	1911	Bois Blanc Island, Mich.	Grand Haven, Mich.
8470		Ga. s.	Esther Fraser	23	21	44.8	17.8	4.7	Oys.	2	1868	1868	Patchogue, N. Y.	Perth Amboy, N. J.
137075		Ga. s.	Esther Gray	30	14	52.1	16.5	8.0	Fsh.	9	1903	1903	Gloucester, Mass.	Gloucester, Mass.
201839		Ga. s.	Esther Madeline	10	10	31.6	11.0	5.5	Fsh.	3	1905	1905	do.	Do.
205432		St. s.	Esther Phillips	46	31	60.3	16.9	8.0	Tow.	7	197	1908	Solomons, Md.	Baltimore, Md.
136670		St. s.	Esther Stewart	11	7	35.5	11.4	5.4	Tow.	2	1898	1898	Buffalo, N. Y.	New York, N. Y.
206398		Ga. s.	Ethel M.	12	11	34.5	9.7	4.1	Tow.	2	24	1909	Green Bay, Wis.	Milwaukee, Wis.
206158		Ga. s.	Ethan Allen II.	9	6	60.0	14.6	3.0	Tow.	1	20	1908	Champlain, N. Y.	Plattsburg, N. Y.

1 Formerly st. s. a American Eagle.  
 b N. Y. Centl. Ltg. Co. No. 1.  
 c New York Central No. 1.

2 Formerly ga. y. Sepoy.  
 3 Formerly ga. y. Cristina.  
 4 Formerly st. c. bt. M. and J. Tracy.

5 Formerly st. s. a Ella B.  
 b Dark.  
 c Stewart.

## MERCHANT STEAM VESSELS OF THE UNITED STATES—Continued.

Official No.	Signal letters.	Rig.	Name of vessel.	Gross tonnage.	Net tonnage.	Length.	Breadth.	Depth.	Service.	Crew.	Indicated horsepower.	When built.	Where built.	Home port (where permanent document issues).
						Feet.	Feet.	Feet.						
86595		*St. p.	Ethel	98	77	119.0	27.2	4.0	Frt.	13	80	1901	Washington, N. C.	Georgetown, S. C.
107716		St. s.	Ethel	93	63	72.1	19.2	8.5	Tow.	4		1901	Athens, N. Y.	Salem, Mass.
136300		Ga. s.	Ethel	8	8	30.2	10.8	6.3	Fsh.	1		1892	Deer Isle, Me.	St. George, Me.
136365		Ga. s.	Ethel	8	8	34.4	14.3	3.6	Msc.	2		1893	Patchogue, N. Y.	Greenport, N. Y.
136413		Ga. s.	Ethel	25	12	65.5	13.2	5.6	Pas.	4		1893	Scranton, Miss.	Mobile, Ala.
136493		St. s.	Ethel	28	16	56.6	16.0	6.3	Fsh.	4		1895	Noank, Conn.	Gloucester, Mass.
136649		Ga. s.	Ethel	8	8	33.0	10.6	5.0	Fsh.	1		1897	Friendship, Me.	Portland, Me.
136688		Ga. s.	Ethel	12	8	47.0	10.3	3.3	Frt.	1		1898	Warrenton, Ore.	Astoria, Ore.
137005		St. s.	Ethel	266	161	145.0	26.0	8.0	Frt.	4	200	1902	Wilmington, Del.	Philadelphia, Pa.
137017		Ga. s.	Ethel	6	6	27.0	10.8	5.2	Fsh.	2		1902	Friendship, Me.	Portland, Me.
202094		Ga. s.	Ethel	19	14	46.8	15.3	8.0	Fsh.	2		1905	Swans Island, Me.	Deer Isle, Me.
204355		Ga. s.	Ethel	14	11	47.8	14.3	3.7	Frt.	3	25	1907	Neponset, Mass.	Newport, R. I.
205764		Ga. s.	Ethel	12	8	38.0	12.2	3.9	Pas.	2	25	1908	Holly Oak, Del.	Baltimore, Md.
207733		Ga. s.	Ethel	15	13	36.7	11.1	4.0	Pas.	1	20	1905	Charleston, S. C.	Charleston, S. C.
210688		Ga. s.	Ethel Alice	13	7	45.0	10.0	3.0	Oys.	1	10	1912	Carters Creek, Va.	Reedville, Va.
205779		*Ga. p.	Ethel B.	14	9	40.9	18.0	2.7	Tow.	3	14	1908	St. Francis, Ark.	Memphis, Tenn.
200890		Ga. s.	Ethel C.	9	8	30.0	8.1	4.2	Frt.	2		1904	Bridgeton, N. J.	Bridgeton, N. J.
136394		Ga. s.	Ethel H.	18	9	57.0	14.8	4.3	Msc.	2		1893	Fairmount, Md.	Newport News, Va.
204228		Ga. s.	Ethel H.	11	10	30.2	12.0	3.2	Pas.	1	10	1907	Providence, R. I.	Providence, R. I.
208202		Ga. s.	Ethel H.	14	10	44.8	7.7	4.6	Fsh.	1	38	1910	Wilmington, Cal.	Los Angeles, Cal.
135763		St. s.	Ethel J.	21	10	59.4	13.7	5.5	Fsh.	2		1884	Fairport, Ohio.	Duluth, Minn.
208999		Ga. s.	Ethel J.	12	9	44.0	11.3	4.4	Fsh.	2	60	1911	Barcelona, N. Y.	Sandusky, Ohio.
206202		Ga. s.	Ethel K.	9	9	35.5	7.9	3.8	Pas.	1	12	1907	Superior, Wis.	Marquette, Mich.
136835		Ga. s.	Ethel M.	8	8	31.2	10.3	5.3	Fsh.	2		1900	Deer Isle, Me.	Deer Isle, Me.
204403		*Ga. p.	Ethel M.	6	6	33.8	9.2	2.7	Pas.	1		1904	Grand Rapids, Mich.	Burlington, Iowa
207288		Ga. s.	Ethel M.	12	10	33.5	15.0	4.0	Fsh.	2	20	1910	Edgartown, Mass.	Edgartown, Mass.
206599		Ga. y.	Ethel May	24	21	60.0	13.0	6.8	Yct.	2	25	1909	Stamford, Conn.	Port Huron, Mich.
210798		Ga. s.	Ethel May	14	11	37.0	14.6	4.7	Frt.	1	15	1911	Charleston, S. C.	Charleston, S. C.
201289		Ga. s.	Ethel P. Nelson	13	13	47.2	13.9	3.0	Msc.	1		1904	Morehead City, N. C.	Beaufort, N. C.
136728		Ga. s.	Ethel Q.	12	12	38.7	14.9	4.7	Frt.	3		1899	Marco, Fla.	Key West, Fla.
136804		Ga. s.	Ethel E. Young	5	5	26.0	10.9	3.5	Fsh.	1		1900	Wellfleet, Mass.	Provincetown, Mass.
136120		St. s.	Ethel J. Pryor	18	9	45.9	12.4	5.6	Tow.	4		1890	Houghton, Mich.	Marquette, Mich.
208738	L. B. W. J.	Ga. y.	Ethel M. Ward	40	18	70.2	13.5	6.4	Yct.	3	70	1910	Port Clinton, Ohio	Brashear, La.
135726		St. s.	Ethel and Marton	13	6	43.9	12.5	5.3	Msc.	2		1883	San Francisco, Cal.	Seattle, Wash.
203493	K. V. P. I.	Ga. y.	Ethelsa	25	17	66.0	10.0	6.5	Yct.	3	300	1906	East Greenwich, R. I.	New York, N. Y.
211314		Ga. s.	Ethelyn	6	5	31.5	9.1	3.0	Fsh.	1	14	1913	Ketchikan, Alaska	Ketchikan, Alaska
*203622		St. p.	Etna	41	40	59.8	11.4	3.6	Pas.	2	30	1906	Portland, Ore.	Portland, Ore.
209587		Ga. s.	Etolin	18	12	43.0	13.0	5.0	Fsh.	0	30	1912	Seattle, Wash.	Pt. Townsend, Wash.
209947		Ga. s.	Etolin	18	12	53.0	12.9	5.1	Frt.	1	60	1912	Astoria, Ore.	Astoria, Ore.
210885		Ga. s.	Etowah	13	11	35.0	10.5	4.0	Pas.	2	24	1909	Palatka, Fla.	Jacksonville, Fla.
135704		Ga. s.	Etta	25	17	60.3	11.6	5.6	Fsh.	2	60	1883	Boston, Mass.	Machias, Me.
208325		Ga. s.	Etta	9	8	29.8	12.4	3.9	Frt.	2	8	1911	Remleys Point, S. C.	Charleston, S. C.
136503		Ga. s.	Etta B.	33	24	67.0	18.0	4.9	Frt.	3		1895	Benicia, Cal.	San Francisco, Cal.
136792		Ga. s.	Etta B.	13	11	44.0	13.6	7.0	Fsh.	4		1900	St. George, Me.	Gloucester, Mass.
205706		*Ga. p.	Etta D.	14	9	49.0	12.0	3.5	Oys.	4		1908	Des Allemand, La.	Brashear, La.
135708		Ga. s.	Etta Davis	10	10	35.5	12.6	5.5	Frt.	4		1883	Long Island, Me.	Deer Isle, Me.
136787		Ga. s.	Etta E.	5	5	31.2	9.4	3.6	Pas.	1		1895	Long Island City, N. Y.	Hyannis, Mass.
117088		Ga. s.	Etta K.	13	12	44.0	15.0	4.0	Fsh.	2		1901	Atlantic City, N. J.	Somers Point, N. J.
106578		St. s.	Etta May	99	49	75.5	16.5	4.7	Frt.	6		1888	Port Jefferson, N. Y.	Bridgeton, Conn.
156534		Ga. s.	Etta May	14	14	37.0	13.7	6.7	Pas.	1		1896	Daytona, Fla.	St. Augustine, Fla.
2572		St. s.	Etta McElroy	174	118	95.0	21.2	8.6	Frt.	6	181	1867	Philadelphia, Pa.	New York, N. Y.
137047		Ga. s.	Etta M. Burns	40	15	60.1	18.3	8.0	Frt.	3		1902	East Boothbay, Me.	Portland, Me.
203046		Ga. s.	Etta M. Wilson	13	8	46.3	12.4	4.2	Frt.	2		1906	Eastport, Me.	Eastport, Me.
136480		Ga. s.	Etta V. Phillips	8	8	48.7	13.6	3.2	Frt.	1		1894	Taylor's Island, Md.	Crisfield, Md.
137003		Ga. s.	Etta and Lena	9	8	27.0	13.0	4.6	Fsh.	2		1902	Mystic, Conn.	Stonington, Conn.
207458		*Ga. p.	Eudora	20	20	50.0	20.3	2.8	Fer.	2		1910	Wheeler, S. Dak.	Sioux City, Iowa
203091		Ga. s.	Eufala	8	6	28.0	6.4	2.0	Pas.	1	15	1906	Bull Creek, Ind.	Louisville, Ky.
200075		St. s.	Eugene Loesch	19	11	45.7	14.0	5.6	Fsh.	3		1903	Erie, Pa.	Erie, Pa.
136053		St. s.	Eugene	70	35	83.2	16.3	4.0	Tow.	9	100	1889	Lynchburg, Tex.	Houston, Tex.
136557		Ga. s.	Eugene	5	5	23.0	11.1	3.6	Fsh.	1		1896	Osterville, Mass.	Chatham, Mass.
202919		*St. p.	Eugene	73	65	102.0	22.7	4.2	Pas.	4	80	1906	Whitfield, Fla.	Pensacola, Fla.
203187		St. s.	Eugene	20	13	56.0	13.2	4.9	Pas.	4		1906	Mobile, Ala.	Mobile, Ala.
208525		Ga. s.	Eugene	10	10	27.6	9.0	3.7	Fsh.	2	8	1906	Marinette, Wis.	Millwaukee, Wis.
136743		St. s.	EUGENE GRASSELLI	157	106	92.0	26.0	8.2	Frt.	6	250	1899	Camden, N. J.	New York, N. Y.
136489		St. s.	EUGENE HUGHES	111	55	84.5	19.0	9.6	Tow.	8	350	1895	Philadelphia, Pa.	Philadelphia, Pa.
202711		St. s.	EUGENE ZIMMERMAN	5,630	4,772	488.6	52.0	31.0	Frt.	23	1,200	1905	Toledo, Ohio	Toledo, Ohio
136131		St. s.	Eugene C. Hart	522	470	152.5	25.0	9.4	Pas.	26	280	1890	Manitowoc, Wis.	Grand Haven, Mich.
127882	K. R. W. F.	St. s.	EUGENE F. MORAN	164	111	91.0	22.0	9.4	Tow.	9	1,000	1902	Philadelphia, Pa.	New York, N. Y.
135002		St. s.	Eugene F. Price	168	96	121.5	18.9	8.8	Fsh.	17		1874	Bristol, Me.	Newport, R. I.
136327		Ga. s.	Eugene H. Brown	14	10	58.0	15.4	4.0	Msc.	2		1892	Orleto, Md.	Cape Charles, Va.
206147		St. s.	EUGENE J. BUFFINGTON	7,528	5,839	580.0	58.0	32.0	Frt.	25	1,880	1909	Lorain, Ohio	Duluth, Minn.
210864		*St. s.	Eugene Dana Smith	99	99	121.6	26.4	4.0	Tow.	10	260	1913	Dana, W. Va.	Cincinnati, Ohio
85339		St. p.	Eugenia	10	5	39.8	11.6	5.8	Msc.	3		1874	Buffalo, N. Y.	Alexandria, Va.
115110		St. s.	Eugenia	15	7	43.0	12.0	5.0	Tow.	2		1865	do.	Albany, N. Y.

<sup>1</sup> Formerly \*st. p. Ohio.

<sup>2</sup> Formerly st. s. Allison Briggs.

<sup>3</sup> Formerly ga. y. Sinbad.

<sup>4</sup> Formerly st. s. Albert J. Hoyt.

<sup>5</sup> Formerly st. s. Allison Briggs.

<sup>6</sup> Formerly st. bge. (a) B uce.

<sup>7</sup> Formerly st. bge. (b) Peter Hagan.

<sup>8</sup> Formerly st. s. Charles E. Matthews.

<sup>9</sup> Formerly st. s. Goldsmith Maid No. 2.

<sup>10</sup> Formerly st. s. Saratoga.



## MERCHANT STEAM VESSELS OF THE UNITED STATES—Continued.

Official No.	Signal letters.	Rig.	Name of vessel.	Gross tonnage.	Net tonnage.	Length.	Breadth.	Depth.	Service.	Crew.	Indicated horsepower.	When built.	Where built.	Home port (where permanent document issues).
						Feet.	Feet.	Feet.						
200588	K. S. V. C.	St. y.	Eugenia.....	113	77	97.2	18.0	8.8	Yct.	6	.....	1904	Bristol, R. I.....	Bristol, R. I.
207752		Ga. s.	Eugenia.....	11	8	30.8	11.0	3.0	Pas.	1	35	1910	Millsboro, Del.....	Wilmington, Del.
136881		Ga. s.	Eula.....	10	6	39.0	14.1	2.4	Frt.	1	.....	1901	Dresden, Me.....	Portland, Me.
136391		Ga. s.	Eulalia.....	11	9	34.0	13.5	4.0	Msc.	1	.....	1893	Patchogue, N. Y.....	New York, N. Y.
204754		Ga. s.	Eunice.....	12	9	43.6	13.3	4.0	Pas.	1	24	1907	Elizabeth City, N. C.	Elizabeth City, N. C.
204829		*Ga. s.	Eunice.....	12	10	57.7	11.8	2.0	Pas.	1	.....	1907	Steuvenville, Ohio.	Wheeling, W. Va.
210578		Ga. p.	Eunice.....	28	25	60.0	13.4	4.8	Fsh.	3	50	1912	Petersburg, Alaska.	Seattle, Wash.
210981		*Ga. s.	Eunice.....	5	5	45.0	10.5	1.2	Msc.	4	48	1913	Louisville, Ky.....	Louisville, Ky.
201041		Ga. s.	Eunomia.....	33	22	54.1	13.0	5.6	Ten.	4	.....	1904	Essington, Pa.....	Philadelphia, Pa.
135514		Ga. s.	Euphemia Purton.....	6	5	30.2	12.5	2.9	Msc.	1	.....	1880	Patchogue, N. Y.....	Patchogue, N. Y.
37548		St. s.	Eureka.....	223	151	102.3	21.7	11.2	Frt.	5	.....	1892	Elkton, Md.....	New York, N. Y.
136692	K. N. F. J.	St. s.	EUREKA.....	353	186	128.0	26.3	15.0	Tow.	24	.....	1898	Philadelphia, Pa.....	Philadelphia, Pa.
136740	K. Q. G. J.	St. s.	EUREKA.....	2,122	1,399	237.5	42.0	23.4	Pas.	30	.....	1899	Lorain, Ohio.....	New York, N. Y.
136808	K. Q. D. S.	St. s.	Eureka.....	484	312	142.5	26.0	12.0	Pas.	15	1,000	1900	Wilmington, Cal.....	San Francisco, Cal.
137048		Ga. s.	Eureka.....	12	10	42.0	14.2	3.8	Oys.	3	315	1902	Patchogue, N. Y.....	Patchogue, N. Y.
137077		St. s.	Eureka.....	48	33	70.0	10.9	7.5	Tow.	5	.....	1903	Athens, N. Y.....	New York, N. Y.
201499		*Ga. p.	Eureka.....	20	9	58.0	15.5	4.3	Oys.	7	.....	1904	New Orleans, La.....	New Orleans, La.
202952		Ga. s.	Eureka.....	24	23	51.0	16.0	4.2	Frt.	1	.....	1906	Marco, Fla.....	Tampa, Fla.
204616		*Ga. p.	Eureka.....	6	5	48.0	7.7	2.0	Pas.	1	.....	1907	Bellaire, Ohio.....	Wheeling, W. Va.
205015		*Ga. p.	Eureka.....	7	7	41.5	11.3	2.8	Tow.	2	15	1908	Ironton, Ohio.....	Cincinnati, Ohio.
206157		Ga. s.	Eureka.....	11	6	38.0	12.2	5.2	Fsh.	1	6	1909	Lubec, Me.....	Lubec, Me.
207020		St. s.	EUREKA.....	44	30	64.6	16.0	6.4	Fsh.	3	100	1909	Buffalo, N. Y.....	Cleveland, Ohio.
209832		Ga. s.	Eureka.....	11	8	44.2	12.3	3.8	Frt.	1	35	1912	Astoria, Ore.....	Astoria, Ore.
210172		Ga. s.	Eureka.....	35	24	56.7	15.6	5.9	Fsh.	3	50	1912	Tacoma, Wash.....	Tacoma, Wash.
210676		Ga. s.	Eureka.....	7	7	26.0	8.0	4.0	Fsh.	2	8	1910	Green Bay, Wis.....	Milwaukee, Wis.
210334	L. C. M. S.	St. s.	Eureka.....	471	306	149.8	35.0	12.5	Frt.	8	725	1912	Bath, Me.....	Bath, Me.
136993		Ga. s.	Eurus.....	15	10	38.0	12.6	6.4	Pas.	1	15	1902	Hoquiam, Wash.....	Ketchikan, Alaska.
136218		Ga. s.	Eurybia.....	14	13	37.4	13.5	6.3	Frt.	1	.....	1888	Brooklyn, N. Y.....	New Haven, Conn.
136213	K. I. Q. C.	Ga. s.	Eurybia.....	14	13	37.4	13.5	6.3	Oys.	1	.....	1888	do.....	do.
203225		*St. p.	Eutaw.....	65	58	100.0	23.4	3.0	Pas.	6	40	1909	Vicksburg, Miss.....	Vicksburg, Miss.
135253		Ga. s.	Eva.....	8	7	30.3	13.0	3.5	Fsh.	1	.....	1876	Greenport, N. Y.....	Greenport, N. Y.
135699		Ga. s.	Eva.....	14	7	42.3	12.6	4.3	Fsh.	5	347	1883	Noank, Conn.....	Newport, R. I.
135784		Ga. s.	Eva.....	7	5	31.5	13.0	3.4	Msc.	1	.....	1883	Bellmore, N. Y.....	New York, N. Y.
135847		Ga. s.	Eva.....	10	9	46.5	14.4	3.4	Frt.	5	.....	1885	St. Michaels, Md.....	Bridgeton, N. J.
136026		St. s.	Eva.....	27	13	56.1	16.1	4.6	Pas.	4	.....	1889	Moss Point, Miss.....	New Orleans, La.
136459		*St. p.	Eva.....	130	66	90.4	19.4	4.6	Pas.	2	50	1894	Portland, Ore.....	Coos Bay, Ore.
136587		St. s.	Eva.....	7	7	39.0	9.0	3.2	Tow.	5	70	1896	Minneiska, Minn.....	Memphis, Tenn.
137035		Ga. s.	Eva.....	5	5	32.0	7.0	2.5	Pas.	1	.....	1902	Bellevue, Iowa.....	Rock Island, Ill.
200832		Ga. s.	Eva.....	10	6	36.0	12.0	3.2	Pas.	1	.....	1904	Portland, Ore.....	Pt. Townsend, Wash.
204890		Ga. s.	Eva.....	14	9	55.3	11.2	3.4	Pas.	1	.....	1907	Smiths Point, Tex.....	Galveston, Tex.
205519		Ga. s.	Eva.....	13	7	50.4	13.1	3.0	Tow.	2	.....	1908	Belhaven, N. C.....	Elizabeth City, N. C.
207654		Ga. s.	Eva.....	10	7	50.0	10.4	3.5	Pas.	1	30	1910	Portland, Ore.....	Portland, Ore.
210226		Ga. s.	Eva.....	15	10	49.0	11.2	3.5	Pas.	1	30	1912	Colligan Bayou, La.....	Brashear, La.
211406		Ga. s.	Eva.....	9	9	32.5	7.5	5.0	Pas.	1	18	1911	Belle Fourche, S. Dak.....	St. Louis, Iowa.
136056		Ga. s.	Eva Alice.....	7	6	25.2	12.4	4.4	Frt.	1	.....	1889	Providence, R. I.....	Providence, R. I.
136456		Ga. s.	Eva Bell.....	13	9	42.0	13.0	3.6	Msc.	2	.....	1894	Penns Grove, N. J.....	Camden, N. J.
135725		Ga. s.	Eva Blanche.....	23	17	56.4	17.2	5.3	Frt.	1	.....	1883	Pocomoke City, Md.....	Norfolk, Va.
135893		Ga. s.	Eva Booze.....	10	9	53.3	15.3	3.0	Frt.	2	.....	1885	Cambridge, Md.....	Baltimore, Md.
135529		Ga. s.	Eva Bramble.....	23	16	61.5	16.3	4.8	Oys.	2	.....	1881	Dorchester County, Md.....	Tappahannock, Va.
207280		Ga. s.	Eva C.....	10	7	28.7	7.5	2.1	Pas.	1	10	1910	Arkansas Post, Ark.....	Memphis, Tenn.
206480		Ga. s.	Eva Claire.....	8	6	41.8	9.4	2.1	Pas.	1	10	1909	Kanauga, Ohio.....	Wheeling, W. Va.
207674		Ga. s.	Eva Dor.....	14	8	40.2	10.9	6.2	Pas.	1	25	1910	Ocean City, N. J.....	Somers Point, N. J.
136802		*St. p.	Eva Evaritt.....	35	35	61.0	29.0	4.0	Frt.	4	.....	1900	Vevay, Ind.....	Cincinnati, Ohio.
203311		Ga. s.	Eva Lillian.....	10	5	42.0	10.0	2.7	Oys.	2	.....	1906	Pocomoke City, Md.....	Tappahannock, Va.
80939		St. s.	Eva May.....	48	33	58.7	17.4	8.2	Pas.	5	.....	1882	Athens, N. Y.....	New York, N. Y.
136759		Ga. s.	Eva May.....	21	18	54.3	16.1	4.0	Fsh.	10	.....	1899	Smyrna, N. C.....	Beaufort, N. C.
208366		Ga. s.	Eva May.....	10	8	37.8	10.1	4.0	Frt.	3	20	1911	Conway, S. C.....	Georgetown, S. C.
136911		Ga. s.	Eva N.....	9	9	30.9	12.0	5.9	Msc.	1	.....	1901	Friendship, Me.....	Castine, Me.
202307		Ga. s.	Eva Pearl.....	10	9	47.4	14.0	2.6	Frt.	1	.....	1905	Morehead City, N. C.....	Key West, Fla.
204059		Ga. s.	Eva R.....	7	5	30.0	11.0	5.2	Fsh.	2	4	1907	Vinal Haven, Me.....	Vinal Haven, Me.
135014		Ga. s.	Eva Smith.....	5	5	28.5	12.0	2.8	Msc.	0	.....	1874	Islip, N. Y.....	Greenport, N. Y.
203873		Ga. s.	Eva W.....	11	10	46.0	14.5	3.0	Frt.	2	.....	1907	Crittenden, Va.....	Norfolk, Va.
135397		Ga. s.	Eva A. Race.....	12	12	43.2	13.8	5.1	Fsh.	2	.....	1879	Boothbay, Me.....	Machias, Me.
136643		Ga. s.	Eva L. Gibson.....	8	5	38.4	13.4	3.6	Frt.	1	.....	1897	Crisfield, Md.....	Norfolk, Va.
136543		Ga. s.	Eva M. Martin.....	21	11	48.0	15.3	6.4	Frt.	2	.....	1896	East Boothbay, Me.....	Portland, Me.
135540		Ga. s.	Eva M. and Belle.....	14	14	40.4	14.3	6.0	Fsh.	2	.....	1881	Deer Isle, Me.....	Rockland, Me.
136304		Ga. s.	Eva and Mildred.....	46	43	67.0	19.7	8.1	Fsh.	14	.....	1892	Bath, Me.....	Portland, Me.
206791		Ga. s.	Evade II.....	14	10	41.5	10.3	4.8	Frt.	1	32	1909	Oyster Bay, N. Y.....	Cold Spring, N. Y.
136656		Ga. s.	Evangelistria.....	7	7	27.2	13.0	4.4	Fsh.	3	.....	1901	Newport, R. I.....	Newport, R. I.
210346		Ga. y.	Evaline C.....	9	6	35.0	8.5	3.8	Yct.	1	27	1909	Detroit, Mich.....	Detroit, Mich.
136909		Ga. s.	Evangelia.....	7	7	30.0	10.0	5.3	Fsh.	1	.....	1901	Deer Isle, Me.....	Castine, Me.
135057		Ga. s.	Evangeline.....	8	7	28.2	11.4	4.2	Fsh.	3	.....	1872	Edgartown, Mass.....	Providence, R. I.
204879		Ga. s.	Evangeline.....	37	18	67.8	20.6	4.9	Oys.	6	.....	1905	Bliloxi, Miss.....	Gulfport, Miss.
207970		Ga. y.	Evans.....	16	12	44.1	10.1	4.6	Yct.	2	30	1910	Hoquiam, Wash.....	Pt. Townsend, Wash.
203333		*St. p.	Evansville.....	144	144	120.2	30.0	5.2	Pas.	28	391	1906	Madison, Ind.....	Evansville, Ind.

\* Formerly st. s. Fairport.

\* Formerly \*ga. p. Push.

\* Formerly \*st. p. Lucile.

\* Formerly st. s. William Fuller.

12579—M v 1913—12

## MERCHANT STEAM VESSELS OF THE UNITED STATES—Continued.

Official No.	Signal letters.	Rig.	Name of vessel.	Gross tonnage.	Net tonnage.	Length.	Breadth.	Depth.	Service.	Crew.	Indicated horsepower.	When built.	Where built.	Home port (when permanent document issues).
204814		Ga. s.	<sup>1</sup> Eve	7	5	31.6	8.5	2.8	Pas.	1	1907	1907	Juneau, Alaska	Juneau, Alaska
136595		St. s.	Eveleth	42	28	56.5	15.0	7.2	Tow.	4	1897	1897	Gloucester, Mass.	Gloucester, Mass.
208697		Ga. s.	Eveline	7	6	32.2	9.3	4.4	Fsh.	1	16	1911	Klinguan, Alaska	Ketchikan, Alaska
107183	K. N. G. S.	St. y.	<sup>2</sup> † Evelyn	93	53	108.6	16.1	8.7	Yct.	10	300	1895	South Boston, Mass.	New York, N. Y.
135894		St. s.	Evelyn	48	27	64.8	16.0	8.0	Tow.	5	1886	1886	New Baltimore, N. Y.	Do.
136620	K. N. C. S.	St. s.	<sup>2</sup> Evelyn	1,963	1,185	252.8	36.3	24.5	Frt.	22	700	1883	Southampton, England	Philadelphia, Pa.
141213		St. y.	<sup>2</sup> Evelyn	40	28	73.2	14.0	6.0	Yct.	2	1892	1892	Nyack, N. Y.	New York, N. Y.
155064	J. W. C. B.	St. y.	<sup>2</sup> † Evelyn	110	75	133.3	17.3	8.4	Yct.	11	546	1882	Bristol, R. I.	Do.
200601		Ga. s.	Evelyn	24	16	46.7	14.5	4.1	Oys.	4	1904	1904	West Haven, Conn.	New Haven, Conn.
204711		Ga. s.	Evelyn	6	5	23.8	11.2	3.8	Fsh.	1	1907	1907	Osterville, Mass.	Chatham, Mass.
205767		*St. p.	Evelyn	352	221	122.0	28.6	4.4	Frt.	20	150	1908	St. Michael, Alaska	St. Michael, Alaska
205875		Ga. s.	Evelyn	8	6	35.0	8.4	3.8	Pas.	0	10	1904	St. Augustine, Fla.	St. Augustine, Fla.
208121		*Ga. p.	Evelyn	14	12	68.6	12.0	2.0	Pas.	1	25	1910	Clarington, Ohio	Wheeling, W. Va.
210004	L. C. K. Q.	St. s.	EVELYN	3,140	2,443	313.6	46.1	22.9	Frt.	30	1,200	1912	Newport News, Va.	New York, N. Y.
211378		Ga. s.	Evelyn	15	10	39.0	13.0	4.2	Frt.	6	20	1913	Richardson, Wash.	Seattle, Wash.
208077		Ga. s.	Evelyn C.	9	6	46.3	9.2	4.1	Tow.	2	50	1901	Scranton, Miss.	Galveston, Tex.
205097		Ga. s.	Evelyn G.	12	7	41.0	11.6	6.3	Fsh.	3	28	1907	Manset, Me.	S. W. Harbor, Me.
210166		Ga. s.	Evelyn H.	25	24	49.2	12.1	5.6	Fsh.	4	1912	1912	Rockport, Mass.	Gloucester, Mass.
210248		Ga. s.	Evelyn W.	12	8	34.6	11.8	3.6	Pas.	1	1912	1912	Forked River, N. J.	Perth Amboy, N. J.
205721		Ga. s.	Evelyn M. Thompson	97	57	104.4	22.7	9.8	Fsh.	16	1908	1908	Gloucester, Mass.	Boston, Mass.
204381		Ga. s.	Evelyn N. Thaw	48	34	60.3	22.9	5.9	Frt.	3	1907	1907	Rockland, Me.	Rockland, Me.
136628		St. s.	Evening Star	37	19	60.4	16.0	7.2	Tow.	4	1897	1897	Bordentown, N. J.	Philadelphia, Pa.
136959		St. s.	Evening Star	40	28	61.0	12.2	6.0	Tow.	16	1901	1901	Newport, Ark.	Memphis, Tenn.
204579	K. W. H. T.	St. s.	EVERETT	5,107	3,238	373.2	52.7	29.8	Frt.	45	2,700	1907	Quincy, Mass.	Boston, Mass.
201063		Ga. y.	Everglade	257	217	111.0	23.0	4.0	Yct.	5	70	1904	Jensen, Fla.	Sag Harbor, N. Y.
137013		*St. p.	Evergreen	99	99	119.5	22.5	3.5	Pas.	13	1902	1902	Parkersburg, W. Va.	Wheeling, W. Va.
202792		St. s.	Everley Childs	130	88	75.5	27.8	8.0	Frt.	6	200	1906	Tomkins Cove, N. Y.	New York, N. Y.
136505		Ga. y.	Evay Wells	7	7	38.0	11.4	3.7	Frt.	1	1895	1895	Turtle Bayou, Tex.	Galveston, Tex.
127390		Ga. s.	<sup>6</sup> Evian	28	25	51.2	17.0	5.0	Yct.	2	1899	1899	Tottenville, N. Y.	San Francisco, Cal.
136211		Ga. s.	Evie	91	79	71.5	26.0	5.9	Frt.	3	1891	1891	Alameda, Cal.	Portland, Ore.
209545		Ga. s.	Evolution	25	17	43.0	13.5	5.5	Fsh.	2	65	1912	Seattle, Wash.	Seattle, Wash.
201385		Ga. s.	Example	11	7	43.9	12.6	3.6	Oys.	3	1904	1904	Empire, La.	New Orleans, La.
202468		Ga. s.	Excellent	14	10	52.0	18.9	4.2	Frt.	1	1905	1905	Bridgetown, Va.	Cape Charles, Va.
135209		St. s.	Excelsior	229	129	116.0	29.3	10.8	Fer.	8	360	1876	Detroit, Mich.	Detroit, Mich.
135477		St. s.	Excelsior	65	32	74.6	18.6	8.1	Tow.	5	1881	1881	Athens, N. Y.	New York, N. Y.
135568		Ga. s.	Excelsior	7	6	27.0	11.8	3.2	Msc.	1	1880	1880	New York, N. Y.	Do.
135598		St. s.	Excelsior	92	64	104.3	18.4	6.1	Clul.	8	1882	1882	Lockport, Ill.	Chicago, Ill.
135626	J. W. N. R.	St. s.	Excelsior	3,542	1,876	340.0	42.5	23.5	Pas.	53	1,900	1882	Wilmington, Del.	New York, N. Y.
135892		Ga. s.	Excelsior	6	5	27.6	12.7	3.3	Fsh.	1	1846	1846	Patchogue, N. Y.	Patchogue, N. Y.
136325		St. s.	Excelsior	73	36	72.5	19.2	10.5	Tow.	5	1892	1892	Buffalo, N. Y.	Duluth, Minn.
136354	K. L. P. G.	St. s.	Excelsior	528	261	175.5	35.0	13.0	Frt.	20	366	1893	Eureka, Cal.	Portland, Ore.
136816		St. s.	Excelsior	597	406	143.1	33.9	16.1	Elr.	9	300	1900	West Haven, Conn.	New York, N. Y.
203768		Ga. s.	Excelsior	9	8	38.0	13.3	3.6	Oys.	4	1906	1906	Patchogue, N. Y.	Patchogue, N. Y.
201724		Ga. s.	Exchange	12	8	33.0	9.0	3.3	Tow.	1	1905	1905	North Bend, Ore.	Coos Bay, Ore.
209645		Ga. s.	Excursion	46	31	65.0	14.7	6.5	Ten.	4	65	1912	Astoria, Ore.	Juneau, Alaska
211118		Ga. s.	Exhibit	19	13	38.3	12.8	4.8	Fsh.	5	20	1913	Seattle, Wash.	Seattle, Wash.
200749		Ga. s.	Expansion	175	113	104.6	24.6	8.2	Frt.	13	100	1904	Oakland, Cal.	San Francisco, Cal.
208042		*Ga. p.	Expansion	91	91	122.3	23.5	3.6	Frt.	9	1910	1910	Bismarck, N. Dak.	Pembina, N. Dak.
201916		Ga. s.	Experiment	11	8	39.7	10.1	4.2	Frt.	2	1905	1905	Mount Pleasant, S. C.	Charleston, S. C.
136865		St. s.	Expert	32	7	64.8	13.3	5.7	Tow.	8	1901	1901	Madisonville, La.	New Orleans, La.
136507		*St. p.	Exporter	578	578	186.5	35.0	6.1	Tow.	26	1895	1895	Madison, Ind.	Pittsburgh, Pa.
57205		St. s.	<sup>7</sup> Express	178	159	86.0	20.4	6.2	Frt.	7	87	1852	Belleville, N. J.	Newark, N. J.
136079	K. G. N. P.	St. s.	Express	945	538	272.0	44.1	12.6	Fer.	26	1889	1889	Wilmington, Del.	New Haven, Conn.
204143		Ga. s.	Express	14	10	43.0	10.2	3.8	Pas.	1	1907	1907	Marshfield, Ore.	Coos Bay, Ore.
206400		*Ga. p.	Express	15	12	76.0	14.0	2.0	Pas.	2	32	1909	Marletta, Ohio	Wheeling, W. Va.
208455		Ga. s.	Extenuate	12	6	50.0	11.5	2.5	Pas.	4	60	1910	Vicksburg, Miss.	Vicksburg, Miss.
136809		St. y.	Ezra Cornell	30	15	72.0	11.4	7.4	Yct.	3	1900	1900	Ithaca, N. Y.	Cape Vincent, N. Y.
206204		Ga. s.	Ezy	9	8	34.1	6.6	6.9	Pas.	0	24	1908	Poplar Bluff, Mo.	Memphis, Tenn.
<b>F.</b>														
202548		Ga. s.	F. Dierssen	14	13	36.4	11.2	3.6	Msc.	2	1905	1905	Manitowoc, Wis.	Milwaukee, Wis.
203686		*Ga. p.	F. Gent	32	32	68.0	20.0	2.5	Pas.	2	1903	1903	Paducah, Ky.	Paducah, Ky.
210784		St. s.	F. Mansfield & Son Co.	214	88	100.0	29.0	8.4	Frt.	7	300	1912	Milford, Del.	Perth Amboy, N. J.
120930		*St. y.	F. Weyerhaeuser	216	216	140.0	31.0	4.5	Yct.	12	503	1893	Rock Island, Ill.	Rock Island, Ill.
120962		St. s.	F. A. Churchman	64	38	73.4	17.8	9.4	Tow.	5	1894	1894	Philadelphia, Pa.	Philadelphia, Pa.
200640	K. S. V. R.	St. s.	F. A. Kilburn	997	612	201.2	29.7	20.0	Frt.	23	1,000	1904	Fairhaven, Cal.	San Francisco, Cal.
121184		*St. p.	F. B. Jones	303	271	143.4	27.0	6.2	Tow.	8	1901	1901	Portland, Ore.	Portland, Ore.
200560		St. s.	F. B. SQUIRE	4,582	3,694	410.0	50.2	24.0	Frt.	24	2,000	1903	Port Huron, Mich.	Cleveland, Ohio
120991		Ga. s.	F. C. Burrows	5	5	24.0	10.3	3.5	Fsh.	1	1896	1896	Hyannisport, Mass.	Provincetown, Mass.
120883		St. p.	F. C. Latrobe	726	382	200.0	65.0	14.0	Pas.	34	1,000	1879	Baltimore, Md.	Baltimore, Md.
121179		St. s.	F. C. Woodworth	89	78	68.0	15.4	5.0	Pas.	4	1901	1901	West Webster, N. Y.	Rochester, N. Y.

<sup>1</sup> Formerly ga. s. Nikatola.

<sup>2</sup> Formerly st. y. {  
<sup>a</sup> Alcedo.  
<sup>b</sup> Viola.  
<sup>c</sup> Doll.  
<sup>d</sup> Viola.

<sup>3</sup> Formerly British st. s. Badsworth.

<sup>4</sup> Formerly st. y. Linta.  
<sup>5</sup> Formerly st. y. {  
<sup>a</sup> Altair.  
<sup>b</sup> Orianta.

<sup>6</sup> Formerly ga. y. Crescent.<sup>7</sup> Formerly st. s. Stephens.

† Composite.

## MERCHANT STEAM VESSELS OF THE UNITED STATES—Continued.

Official No.	Signal letters.	Rig.	Name of vessel.	Gross tonnage.	Net tonnage.	Length.	Breadth.	Depth.	Service.	Crew.	Indicated horsepower.	When built.	Where built.	Home port (where permanent document issues).
						Feet.	Feet.	Feet.						
204114		St. s.	F. D. Merchant.	12	8	42.4	10.8	4.0	Tow.	2		1905	Alanson, Mich.	Grand Haven, Mich.
111123		St. s.	F. D. UNDERWOOD	3,314	2,499	319.5	44.0	27.8	Frt.	21	1,500	1896	Buffalo, N. Y.	Buffalo, N. Y.
127357		St. s.	F. E. Harvey	355	288	133.3	31.0	7.6	Frt.	9	412	1899	Toledo, Ohio.	Detroit, Mich.
121063		St. p.	F. G. Burroughs.	100	84	120.0	20.0	5.0	Pas.	12	160	1897	Conway, S. C.	Georgetown, S. C.
200822	K. T. B. Q.	St. s.	F. H. Beckwith.	195	118	130.7	22.0	9.3	Fah.	22		1904	Pocomoke City, Md.	New London, Conn.
120661		St. s.	F. H. Grove.	26	13	49.4	15.0	6.4	Wat.	2		1886	Athens, N. Y.	New York, N. Y.
121062		Ga. s.	F. H. Lake.	15	11	47.8	14.2	3.5	Frt.	2		1897	Crittenden, Va.	Norfolk, Va.
121004		St. s.	F. J. Haynes.	27	18	50.0	14.2	7.5	Tow.	5		1895	Port Huron, Mich.	Detroit, Mich.
209191	L. C. F. D.	St. s.	F. J. LISMAN	2,294	1,666	247.0	43.7	28.4	Frt.	22	1,300	1907	Ecorse, Mich.	Philadelphia, Pa.
203965	K. V. W. Q.	*St. p.	F. J. Luckenbach	2,564	1,615	282.4	38.7	25.7	Frt.	30	950	1896	Sunderland, England.	New York, N. Y.
121071		*St. p.	F. K. Gustin	718	409	176.1	35.4	5.9	Pas.	36	700	1898	Seattle, Wash.	St. Michael, Alaska.
121103		Ga. s.	F. L. Godman	10	9	43.5	14.0	3.8	Fah.	3		1899	Crisfield, Md.	Charleston, S. C.
121218		*St. s.	F. M. OSBORNE.	4,309	3,377	380.0	50.0	28.0	Frt.	22	1,450	1902	Lorain, Ohio.	Duluth, Minn.
207528		*St. p.	F. M. Owens.	129	129	155.0	35.3	5.0	Pas.	20		1910	Helena, Ark.	New Orleans, La.
80476		St. s.	F. M. Stinson	28	14	50.6	14.0	6.5	Tow.	3		1873	Athens, N. Y.	New York, N. Y.
120650		St. s.	F. O. Earnshaw	33	16	54.8	14.1	6.2	Tow.	8		1886	Saugatuck, Mich.	Chicago, Ill.
120919		Ga. s.	F. P. Coleman	19	14	57.6	15.9	4.0	Oys.	3		1892	Madison, Md.	Tappahannock, Va.
211084		St. s.	F. P. JONES.	1,706	1,059	244.0	43.0	21.8	Frt.	16	1,000	1913	Wyandotte, Mich.	Ogdensburg, N. Y.
120720		St. s.	F. R. Buell.	951	743	194.0	35.5	13.9	Frt.	13	400	1888	Mount Clemens, Mich.	Niagara Falls, N. Y.
204464	K. W. H. C.	St. s.	F. S. Loop.	794	445	193.0	39.0	13.6	Frt.	21		1907	Marshfield, Oreg.	San Francisco, Cal.
201475		*St. p.	F. S. Warren	34	34	72.5	18.0	2.8	Tow.	10		1904	Berwick, La.	Brashear, La.
121074		Ga. s.	F. S. Willard.	97	66	99.1	17.2	8.0	Fsh.	23		1898	South Portland, Me.	Newport, R. I.
210049		*Ga. p.	F. T. Nicholls.	21	13	65.0	15.0	3.0	Frt.	13	30	1912	New Orleans, La.	Brashear, La.
9483		St. s.	F. W. Bruce	296	201	129.0	23.0	7.6	Frt.	8	350	1860	Wilmington, Del.	Burlington, N. J.
120634		St. s.	F. W. Fletcher	495	314	161.0	32.0	11.3	Frt.	13	400	1891	Marine City, Mich.	Grand Haven, Mich.
19301		St. s.	F. W. Gillett.	28	14	54.5	15.1	7.1	Tow.	2		1869	Huron River, Ohio.	Duluth, Minn.
120563		Ga. s.	F. W. Gordon.	13	13	41.5	15.7	4.3	Oys.	2		1884	Bayshore, N. Y.	Newport News, Va.
209460		Ga. s.	F. W. Johnson & Son.	11	9	40.5	11.5	3.7	Fsh.	2	20	1911	Hamilton, R. I.	Newport, R. I.
120663		Ga. s.	F. W. Rogers.	9	8	29.4	11.5	5.6	Fsh.	1		1892	Vinalhaven, Me.	Vinalhaven, Me.
209893		*St. p.	F. W. Tucker No. 2.	52	52	89.2	21.0	3.8	Tow.	6	60	1912	Black Rock, Ark.	Memphis, Tenn.
106527		St. s.	F. Y. Robertson	65	44	65.8	18.2	9.1	Tow.	4		1888	Tottenville, N. Y.	New York, N. Y.
201573		*Ga. p.	F. & J.	27	12	58.6	15.0	3.2	Frt.	5		1904	Grand Isle, La.	New Orleans, La.
120684		St. s.	F. C. and A. E. Rowland.	96	48	70.0	21.2	5.4	Oys.	6		1884	Darien, Conn.	Greenport, N. Y.
121080		Ga. s.	Faber.	7	5	36.0	10.8	3.4	Pas.	1		1897	Berwick, La.	Galveston, Tex.
120969		Ga. s.	Fabian.	71	35	70.7	19.4	9.4	Tow.	3		1894	Buffalo, N. Y.	Buffalo, N. Y.
121212		Ga. s.	Fairchild.	27	15	49.0	17.5	5.0	Oys.	5		1901	Scranton, Miss.	New Orleans, La.
117142		Ga. s.	Fairfield	10	7	42.0	9.5	3.7	Frt.	2		1902	Baltimore, Md.	Baltimore, Md.
121069		St. s.	Fairfield	53	36	60.6	17.5	7.9	Tow.	5		1898	Tacoma, Wash.	Tacoma, Wash.
121141		St. s.	Fairfield	131	83	115.0	18.2	9.1	Fsh.	26	225	1900	Pocomoke City, Md.	Tappahannock, Va.
207453		Ga. s.	Fairfield	27	18	56.2	14.5	4.7	Msc.	2	37	1910	Jacksonville, Fla.	Jacksonville, Fla.
203535		St. s.	Fairhope	98	73	100.0	16.6	6.5	Pas.	10		1899	Wilmington, Del.	New Orleans, La.
120762		*St. p.	Fairhaven	337	212	130.2	26.5	6.2	Pas.	10	196	1889	Tacoma, Wash.	Pt. Townsend, Wash.
121013		St. p.	Fairhaven	279	227	94.0	26.2	10.0	Per.	5	300	1896	Chelsea, Mass.	New Bedford, Wash.
205102		Ga. s.	Fair Haven	7	7	35.0	9.3	4.0	Frt.	1	24	1887	Portsmouth, N. H.	Baltimore, Md.
205054	K. W. N. R.	St. s.	Fairhaven	751	437	185.5	38.0	14.0	Frt.	10	450	1908	North Bend, Oreg.	San Francisco, Cal.
3620		St. s.	Fairmount	59	29	74.8	17.0	9.0	Tow.	3		1894	Charlevoix, Mich.	Grand Haven, Mich.
120610		St. s.	Fairmount	24	12	54.0	15.0	6.1	Tow.	3	45	1892	Cambridge, Md.	New York, N. Y.
111292	K. P. Q. J.	St. s.	Fair Oaks	798	533	199.0	38.0	13.1	Pas.	22	555	1900	Hoquiam, Wash.	San Francisco, Cal.
207645		Ga. s.	Fairplay	17	11	40.7	13.0	4.9	Fsh.	6	40	1910	Dockton, Wash.	Tacoma, Wash.
208693		*Ga. p.	Fairy Belle.	9	9	50.0	12.0	2.6	Pas.	3	20	1911	Terre Haute, Ind.	Evansville, Ind.
120352		St. s.	Falcon	15	10	47.4	13.0	3.5	Pas.	2		1878	Chicago, Ill.	Key West, Fla.
120404		St. s.	Falcon	130	88	102.5	15.0	6.6	Pas.	10	200	1880	Wilmington, Del.	Apalachicola, Fla.
120693		St. s.	Falcon	46	23	68.0	15.0	6.0	Oys.	4		1884	South Norwalk, Conn.	New York, N. Y.
120632		St. s.	Falcon	117	59	100.0	23.0	9.5	Pas.	7	200	1886	San Francisco, Cal.	Los Angeles, Cal.
120687		St. s.	Falcon	82	60	90.2	16.7	6.8	Pas.	12		1887	Buffalo, N. Y.	Toledo, Ohio.
120626		Ga. s.	Falcon	11	10	40.8	14.9	3.8	Msc.	2		1890	Fish River, Ala.	Mobile, Ala.
120977		Ga. s.	Falcon	5	5	23.3	10.1	3.5	Fsh.	1		1892	Osterville, Mass.	Chatham, Mass.
121227		St. s.	Falcon	43	29	60.0	17.0	6.5	Pas.	5		1902	Tacoma, Wash.	Tacoma, Wash.
121249		Ga. s.	Falcon	28	25	58.5	16.3	6.0	Pas.	2		1902	Biloxi, Miss.	Patchogue, N. Y.
204927		Ga. s.	Falcon	46	26	67.9	14.9	4.8	Pas.	2	100	1908	Anacortes, Wash.	Pt. Townsend, Wash.
205095	K. W. P. F.	St. s.	FALCON	1,838	955	240.0	41.0	20.0	Frt.	28	1,000	1908	Seattle, Wash.	San Francisco, Cal.
207533		Ga. s.	Falcon	15	10	39.0	12.7	4.5	Fsh.	6	20	1910	Tacoma, Wash.	Tacoma, Wash.
208475		St. s.	Falcon	34	13	68.6	14.7	5.9	Fsh.	2	80	1911	San Francisco, Cal.	San Francisco, Cal.
121093		*St. p.	Falls City	235	235	132.0	32.6	6.0	Pas.	22	160	1898	Cincinnati, Ohio.	Vicksburg, Miss.
120687		*St. p.	Falle.	302	201	150.0	27.0	4.7	Tow.	16		1894	Pittsburgh, Pa.	Pittsburgh, Pa.
109297		St. s.	Falmouth.	37	18	61.0	15.4	6.7	Tow.	3		1884	Brooklyn, N. Y.	Portland, Me.
121180		St. s.	Famous	39	26	53.5	16.0	5.7	Tow.	4		1901	Laconner, Wash.	Pt. Townsend, Wash.
211349		Ga. s.	Famous	14	9	34.0	11.5	3.6	Fsh.	6	12	1913	Seattle, Wash.	Seattle, Wash.
120676		St. s.	Fanchon.	13	6	45.4	12.3	4.5	Tow.	3		1879	Grand Island, N. Y.	Marquette, Mich.
120657		Ga. s.	Fancy	6	5	32.0	10.4	3.0	Oys.	1		1885	Lafourche Parish, La.	Brashear, La.
120406		Ga. s.	Fanita.	21	20	45.4	17.0	5.5	Frt.	2		1880	Greenpoint, N. Y.	New York, N. Y.
120443		Ga. s.	Fannie.	6	7	33.0	12.3	3.0	Oys.	1		1881	Patchogue, N. Y.	Patchogue, N. Y.
120485		Ga. s.	Fannie.	8	5	31.0	13.5	3.3	Msc.	1		1880	Islip, N. Y.	Do.

<sup>1</sup> Formerly st. s. Ramapo.

<sup>2</sup> Formerly st. s. City of Roesford.

<sup>3</sup> John Roberts.

<sup>4</sup> Formerly (a) Spanish st. s. Euskaro.

(b) st. s. Maria.

<sup>5</sup> Formerly st. s. Walter W. Betts.

<sup>6</sup> Formerly \*st. p. T. L. Morse.

<sup>7</sup> Formerly st. s. Odd Fellow.

<sup>8</sup> Formerly st. s. Annie L.

<sup>9</sup> Formerly ga. s. Sparrow.

<sup>10</sup> Formerly U. S. M. H. S. st. s. William Welch.

<sup>11</sup> Formerly C. & G. S. st. s. No. 25.

<sup>12</sup> Formerly st. s. Ben Campbell.

<sup>13</sup> Formerly st. s. Robert Dollar.

<sup>14</sup> Formerly st. s. A. Demerest.

## MERCHANT STEAM VESSELS OF THE UNITED STATES—Continued.

Official No.	Signal letters.	Rlg.	Name of vessel.	Gross tonnage.	Net tonnage.	Length.	Breadth.	Depth.	Service.	Crew.	Indicated horsepower.	When built.	Where built.	Home port (where permanent document issues).	
						<i>Feet.</i>	<i>Feet.</i>	<i>Feet.</i>							
120648		St. s.	Fannie.....	292	224	132.0	22.9	7.6	Frt.	12	250	1886	Wilmington, Del.	New York, N. Y.	
120944		St. s.	Fannie.....	7	7	28.7	12.3	4.0	Pas.	2		1893	New London, Conn.	Greenport, N. Y.	
208431		St. s.	Fannie.....	13	12	40.3	10.6	7.5	Pas.	1	28	1910	Harrisburg, Tex.	Brashear, La.	
203689		St. s.	Fannie A.....	10	10	41.0	12.0	4.2	Fsh.	2		1906	Erie, Pa.	Port Huron, Mich.	
121258		St. s.	Fannie Belle.....	35	16	57.4	17.5	7.0	Frt.	2		1903	East Boothbay, Me.	Portland, Me.	
120886		St. s.	Fannie Brevard.....	9	8	48.0	13.0	3.6	Frt.	1		1894	North River, N. C.	Newbern, N. C.	
120701		St. s.	Fannie D.....	12	11	41.0	12.6	3.6	Pas.	2		1887	Wallisville, Tex.	Houston, Tex.	
120997		St. s.	Fannie Ellen.....	13	12	38.8	13.5	4.5	Frt.	2		1895	Millbridge, Me.	Lubec, Me.	
121264		St. s.	Fannie H.....	11	7	43.0	10.0	4.1	Frt.	3		1903	Havre de Grace, Md.	Baltimore, Md.	
120562		St. s.	Fannie Hayden.....	31	20	58.7	19.3	6.4	Fsh.	8		1883	Bucksport, Me.	Portland, Me.	
121130		St. s.	Fannie L.....	9	8	32.0	8.4	3.5	Pas.	1		1900	Seattle, Wash.	Ketchikan, Alaska	
121177		St. s.	Fannie L.....	7	7	27.5	11.0	5.9	Fsh.	1		1901	Bremen, Me.	Portland, Me.	
120421		St. s.	Fannie Lennox.....	39	19	68.2	17.0	7.0	Tow.	4		1880	Bordentown, N. J.	Boston, Mass.	
209452		St. s.	Fannie M.....	39	14	59.9	15.8	5.0	Fsh.	4	65	1911	Pocomoke City, Md.	Cape Charles, Va.	
201280		*Ga. p.	Fannie R.....	13	8	50.0	14.3	3.3	Frt.	3		1904	Westwego, La.	New Orleans, La.	
205938		St. s.	Fannie S.....	7	6	27.0	9.8	2.6	Pas.	0	9		1908	St. Augustine, Fla.	St. Augustine, Fla.
120327		St. s.	Fannie Samos.....	11	10	33.0	12.8	5.0	Frt.	1		1878	Vallejo, Cal.	San Francisco, Cal.	
9731		St. s.	Fannie Scofield.....	7	6	30.0	12.2	3.3	Oys.	2		1868	Williamsburg, N. Y.	Bridgeport, Conn.	
121027		St. s.	Fannie W.....	8	6	34.0	10.0	3.9	Oys.	2		1896	Patchogue, N. Y.	Patchogue, N. Y.	
203359		St. s.	Fannie W.....	28	19	58.7	18.6	5.2	Fsh.	6		1906	Greenport, N. Y.	Greenport, N. Y.	
120337		St. s.	Fannie Woodall.....	167	146	112.0	21.5	7.0	Frt.	12	140	1878	Wilmington, Del.	New York, N. Y.	
120124		St. s.	Fannie A. Wilcox.....	9	9	38.0	14.6	4.1	Frt.	2		1874	Mystic, Conn.	Norfolk, Va.	
120249		St. s.	Fannie M. Gilbert.....	26	13	51.0	14.0	6.0	Tow.	3		1876	Georgetown, D. C.	Do.	
121030		St. s.	Fannie T. Harrington.....	10	7	47.8	13.4	3.4	Frt.	5		1896	Taylor's Island, Md.	Baltimore, Md.	
120939		St. s.	Fanny M. Rose.....	33	17	75.4	14.2	5.6	Pas.	8		1893	Grand Haven, Mich.	Grand Haven, Mich.	
205539		St. s.	Fanniebelle Stewart.....	15	10	44.4	14.0	5.0	Tow.	4	75	1908	Newburgh, N. Y.	New York, N. Y.	
120667		St. s.	Fanny Fern.....	8	7	39.0	12.0	3.0	Msc.	1		1884	Brook Haven, N. Y.	Patchogue, N. Y.	
120016		St. s.	Fanny Reed.....	21	20	48.8	16.3	5.4	Fsh.	7		1872	Kennebunk, Me.	Portland, Me.	
120030		St. s.	Fanny Sprague.....	89	45	105.0	16.6	7.6	Fsh.	5		1872	South Boston, Mass.	Tappahannock, Va.	
150945	L. B. F. H.	Ga. y.	Fantana.....	27	16	58.7	11.0	5.0	Yct.	3		1902	Boston, Mass.	Baltimore, Md.	
207501		Ga. y.	Fantasy.....	22	22	47.5	11.5	5.8	Yct.	1	28	1910	New Bedford, Mass.	New Bedford, Mass.	
207474		St. s.	Fantie.....	22	15	57.0	12.9	4.5	Pas.	2		1905	New Orleans, La.	Gulfport, Miss.	
206250		*Ga. p.	Fargo.....	9	6	45.7	10.6	2.7	Pas.	2	25	1909	Georgetown, Wash.	Seward, Alaska	
120998		St. s.	Farmer.....	6	5	28.9	12.8	3.3	Msc.	1		1895	Patchogue, N. Y.	Patchogue, N. Y.	
145960		*St. p.	Farmer.....	99	67	101.0	21.2	4.5	Frt.	5		1903	Wilmington, N. C.	Charleston, S. C.	
201784		St. s.	Far Niente.....	14	9	43.4	10.0	3.8	Pas.	1		1905	Seattle, Wash.	Wrangell, Alaska	
77565		St. s.	Farnsworth.....	41	28	74.0	17.5	7.1	Tow.	9		1902	Scranton, Miss.	Galveston, Tex.	
120294		St. s.	Farnsworth.....	34	17	64.5	15.3	6.5	Tow.	5		1877	Allowaytown, N. J.	Bath, Me.	
9882		St. p.	Farragut.....	647	455	153.0	33.2	12.1	Fer.	6	325	1871	Brooklyn, N. Y.	New York, N. Y.	
120814		St. s.	Farragut.....	47	23	66.0	18.0	7.3	Fsh.	3	80	1890	San Francisco, Cal.	San Francisco, Cal.	
120772		St. s.	Fashion.....	48	26	64.2	16.3	7.3	Fsh.	3		1889	St. Joseph, Mich.	Duluth, Minn.	
121237		St. s.	Fashion.....	13	13	45.7	10.6	4.0	Pas.	2	20	1902	do.	Los Angeles, Cal.	
121049		St. s.	Faustina.....	6	6	25.3	11.8	3.9	Fsh.	1		1897	Osterville, Mass.	Edgartown, Mass.	
206790		St. s.	Favoretta.....	10	9	41.0	9.3	4.0	Pas.	2	21	1909	Bayonne, N. J.	New York, N. Y.	
9835		St. p.	Favorite.....	269	209	132.0	28.2	9.8	Pas.	10	150	1868	Utsaladdy, Wash.	Pt. Townsend, Wash.	
120459		St. s.	Favorite.....	20	11	42.4	11.4	6.3	Tow.	5		1881	Chinook, Wash.	Do.	
120663		St. s.	Favorite.....	39	27	59.0	15.0	6.0	Tow.	5		1886	Astoria, Oreg.	Tacoma, Wash.	
120734		St. s.	Favorite.....	9	8	31.1	12.8	4.4	Oys.	1		1888	Seabright, N. J.	New York, N. Y.	
120813		St. s.	Favorite.....	5	5	31.3	10.0	3.2	Msc.	1		1890	St. Marys Parish, La.	Morgan City, La.	
120967		St. s.	Favorite.....	399	271	127.6	30.6	8.2	Pas.	11	450	1894	Tomkins Cove, N. Y.	Tampa, Fla.	
121067		St. s.	Favorite.....	40	27	63.7	16.2	7.2	Tow.	8		1898	Baltimore, Md.	Baltimore, Md.	
121136		St. s.	Favorite.....	81	63	72.4	4.6	4.3	Pas.	2		1900	Coquille City, Oreg.	Coos Bay, Oreg.	
203914		St. s.	Favorite.....	11	7	39.0	9.5	2.4	Pas.	1		1907	Coupeville, Wash.	Pt. Townsend, Wash.	
203983		St. s.	FAVORITE.....	1,223	691	180.7	43.0	20.6	Frt.	5		1907	Buffalo, N. Y.	Duluth, Minn.	
206433		St. s.	FAVORITE.....	155	105	110.0	33.0	4.0	Pas.	4	200	1909	do.	Buffalo, N. Y.	
206595		St. s.	Favorite.....	9	8	33.7	11.0	5.3	Pas.	2		1909	Cleveland, Ohio.	Cleveland, Ohio.	
210512		St. s.	Favorite.....	13	12	41.0	14.3	6.2	Frt.	1	12	1912	Latouche, Alaska.	Cordova, Alaska.	
120774		St. s.	Fawn.....	13	12	45.3	15.0	2.8	Frt.	1		1899	Bay Point, Fla.	Pensacola, Fla.	
121035		*St. p.	Fawn.....	46	46	95.0	18.5	3.3	Tow.	7		1896	Evansville, Ind.	Vicksburg, Miss.	
121132		St. s.	Fawn.....	9	6	37.0	10.4	4.3	Fsh.	2		1900	Decatur, Wash.	Tacoma, Wash.	
121195		St. s.	Fawn.....	24	16	60.6	10.8	4.6	Pas.	3		1896	Appleton, Wis.	Milwaukee, Wis.	
207295		St. s.	Fawn.....	17	11	41.0	13.3	4.9	Pas.	2	50	1910	Burton, Wash.	Tacoma, Wash.	
208792		St. s.	Fawn.....	7	6	32.6	9.2	4.3	Pas.	1	20	1906	West De Pere, Wis.	Milwaukee, Wis.	
208877		St. s.	Fawn.....	8	5	31.7	9.4	3.5	Pas.	1	20	1911	Bellingham, Wash.	Pt. Townsend, Wash.	
121066		St. s.	Fay.....	25	16	55.9	19.8	3.4	Pld.	3		1898	Pittsburg, Me.	Bath, Me.	
203383		*Ga. p.	Fay.....	8	8	46.1	6.7	1.5	Tow.	2		1906	Cloverport, Ky.	Louisville, Ky.	
207510		St. s.	Fay.....	12	8	48.0	11.9	4.0	Tow.	1	50	1910	Cove, Tex.	New York, N. Y.	
209396		St. s.	Fay.....	6	5	43.3	11.0	3.0	Frt.	1	16	1891	Jones Creek, Md.	Crisfield, Md.	
210508		*Ga. p.	Fay No. 4.....	179	179	136.2	28.4	6.2	Frt.	4	100	1912	North Bend, Oreg.	San Francisco, Cal.	
9923		St. s.	Fearless.....	30	20	54.0	16.0	6.4	Oys.	4		1870	Bath, Me.	New York, N. Y.	
9983		St. s.	Fearless.....	16	9	58.0	11.0	4.0	Tow.	6		1871	Brooklyn, N. Y.	Georgetown, S. C.	
120286		St. s.	Fearless.....	121	82	103.0	17.8	8.9	Fsh.	23		1877	Fall River, Mass.	Wilmington, Del.	
120943		St. s.	Fearless.....	28	17	59.2	14.8	6.8	Fsh.	6		1893	Manitowoc, Wis.	Milwaukee, Wis.	
120945		St. s.	FEARLESS.....	656	471	160.0	35.0	15.6	Fer.	6	450	1893	Wilmington, Del.	Camden, N. J.	
121098		St. s.	FEARLESS.....	167	85	99.6	22.7	12.6	Tow.	6	600	1899	San Francisco, Cal.	San Francisco, Cal.	

1 Formerly st. s. Shanley.

2 Formerly st. s. Pharamond.

3 Formerly ga. y. 4 Marie M.

5 Formerly \*st. p. Tar Heel.

6 Formerly st. s. John W. Auchincloss.



MERCHANT STEAM VESSELS OF THE UNITED STATES—Continued.

Official No.	Signal letters.	Rig.	Name of vessel.	Gross tonnage.	Net tonnage.	Length.	Breadth.	Depth.	Service.	Crew.	Indicated horsepower.	When built.	Where built.	Home port (where permanent document issues).
						Feet.	Feet.	Feet.						
121166		St. s.	Fearless.....	86	58	76.0	21.3	9.3	Tow.	7		1900	Tacoma, Wash.	Tacoma, Wash.
121171		St. s.	Fearless.....	70	33	79.7	22.0	6.7	Frt.	9		1901	Handsboro, Miss.	Mobile, Ala.
200727		Ga. s.	Fearless.....	15	10	50.8	11.9	3.0	Pas.	1		1904	Southbend, Wash.	Pt. Townsend, Wash.
205544		Ga. s.	Fearless.....	10	7	46.0	9.0	3.6	Fsh.	1		1908	Wrangell, Alaska	Wrangell, Alaska
209158		Ga. s.	Fearless.....	15	10	39.5	12.0	4.8	Fsh.	6	15	1911	Seattle, Wash.	Seattle, Wash.
210192		Ga. s.	Fearless.....	62	42	66.7	17.4	6.2	Frt.	1	80	1912	Decatur, Wash.	Pt. Townsend, Wash.
121082	K. N. Q. S.	St. y.	FELICIA.....	213	145	144.2	20.1	10.9	Yct.	17	1,100	1898	Brooklyn, N. Y.	Providence, R. I.
76204		Ga. s.	Felix Carbray.....	591	451	218.0	32.0	12.8	Frt.	14	550	1881	Buffalo, N. Y.	Camden, N. J.
201144		Ga. s.	Felma.....	58	44	85.0	17.0	5.0	Paa.	12	100	1904	Beaumont, Tex.	Galveston, Tex.
121275	K. V. M. H.	Ga. y.	Felstedquin.....	43	39	64.1	17.3	8.3	Yct.	3	30	1903	South Boston, Mass.	Philadelphia, Pa.
120127		Ga. s.	Fenella.....	23	22	53.8	16.2	4.4	Fsh.	8		1872	Northport, N. Y.	Perth Amboy, N. J.
120722	K. H. B. R.	Ga. y.	Fenella.....	41	40	57.2	17.0	9.0	Yct.	4		1888	Noank, Conn.	Washington, D. C.
210208		Ga. s.	Fenwood.....	16	11	47.0	11.4	4.0	Yct.	2	35	1912	Chicago, Ill.	Chicago, Ill.
120810		*St. p.	FERD HEROLD.....	544	544	244.6	34.0	7.3	Paa.	30	740	1880	Dubuque, Iowa.	Memphis, Tenn.
120841		St. s.	Ferdinand Schlesinger.....	2,607	2,081	305.7	43.4	20.7	Frt.	18	1,100	1881	Milwaukee, Wis.	Milwaukee, Wis.
205343		St. p.	FERNANDO GORGES.....	1,312	826	240.0	47.4	15.7	Fer.	6	2,000	1909	Bath, Me.	Portland, Me.
202199		Ga. p.	Fern.....	6	6	30.0	7.5	3.0	Paa.	1		1905	Muscataine, Iowa.	Rock Island, Ill.
203180	K. V. L. N.	St. y.	Fern.....	24	16	53.8	10.5	5.8	Yct.	2		1906	New York, N. Y.	Chicago, Ill.
204736		St. s.	Fernwood.....	1,160	789	194.3	38.1	19.2	Fer.	13	2,000	1907	Oakland, Cal.	San Francisco, Cal.
207210		Ga. s.	Ferro.....	7	8	30.0	8.0	2.0	Pas.	2		1909	Vicksburg, Miss.	Vicksburg, Miss.
207514		Ga. s.	Ferro.....	9	7	35.0	10.0	2.5	Pas.	1	25	1910	Mays Landing, N. J.	Somers Point, N. J.
208226		Ga. s.	Ferro.....	11	8	34.0	9.3	3.0	Pas.	2	25	1911	Cedarville, Mich.	Marquette, Mich.
200817		*St. p.	Fidalgo.....	393	235	110.5	26.5	6.9	Frt.	10		1904	Laconner, Wash.	Pt. Townsend, Wash.
120192		St. s.	Fidelity.....	152	103	93.0	22.5	9.0	Paa.	4	300	1873	Brooklyn, N. Y.	New York, N. Y.
207616		St. s.	Fidelity.....	28	19	57.0	14.7	3.8	Tow.	3	80	1910	Newport, Wash.	Pt. Townsend, Wash.
208018		Ga. s.	FIDELITY.....	14	9	36.4	12.3	2.0	Frt.	2	27	1910	Miami, Fla.	Baltimore, Md.
210048		Ga. s.	Fido.....	12	8	39.0	11.1	3.4	Pas.	1	6	1911	Abbeville, La.	Galveston, Tex.
205348	K. W. Q. P.	St. s.	Fifield.....	634	440	173.6	39.0	12.1	Pas.	19	500	1908	North Bend, Oreg.	San Francisco, Cal.
205111		Ga. s.	Fighting Bob.....	15	10	52.6	14.7	4.0	Pas.	1	51	1901	Oakland, Cal.	Do.
120696		Ga. s.	Filmore A. Baker.....	8	7	39.0	10.7	3.2	Pas.	1		1879	Patchogue, N. Y.	Bridgeport, Conn.
210445		Ga. y.	Fiji.....	13	11	43.3	9.4	4.4	Yct.	2	25	1908	City Island, N. Y.	New York, N. Y.
121238	K. S. B. C.	St. s.	FINLAND.....	12,760	7,927	560.0	60.2	21.2	Pas.	257	9,300	1902	Philadelphia, Pa.	Do.
203196	K. V. L. T.	Ga. y.	Florgyn.....	183	166	117.0	27.0	12.8	Yct.	15		1906	Noank, Conn.	Chicago, Ill.
203337		St. s.	FIREFIGHTER.....	192	130	91.3	23.4	13.1	Frb.	10		1905	Wilmington, Del.	Washington, D. C.
208792		Ga. s.	Fire Island.....	25	23	64.0	15.9	3.3	Frt.	1	40	1912	Ishp, N. Y.	Patchogue, N. Y.
121276		St. s.	FIREPROOFER.....	173	118	103.0	21.0	12.0	Tow.	9	400	1903	Baltimore, Md.	Perth Amboy, N. J.
203610		St. s.	Fire Queen.....	47	9	63.9	16.7	4.8	Pas.	8	50	1893	Chicago, Ill.	Chicago, Ill.
67742		St. s.	Fischer.....	9	7	37.7	9.0	3.3	Frt.	5		1886	Buffalo, N. Y.	Buffalo, N. Y.
120381		Ga. s.	Fish.....	11	9	39.7	11.0	4.2	Paa.	1		1903	Empire City, Oreg.	Coos Bay, Oreg.
121201		St. s.	Fish Hawk.....	13	6	55.3	13.2	2.1	Pas.	2		1893	Edenton, N. C.	Elizabeth City, N. C.
207809		Ga. s.	Fish Hawk.....	11	11	45.0	12.8	3.0	Fsh.	12		1901	Morehead City, N. C.	Beaufort, N. C.
208316		Ga. s.	Fish Hawk.....	5	5	25.0	8.9	3.0	Fsh.	1	10	1909	Traverse City, Mich.	Grand Haven, Mich.
208368		Ga. s.	Fishhawk.....	56	20	75.0	17.0	8.4	Frt.	4	75	1911	Seattle, Wash.	Pt. Townsend, Wash.
206273		Ga. s.	Fish Hawk.....	13	9	49.0	12.6	3.1	Frt.	2	37	1911	Saxis, Va.	Cape Charles, Va.
208126		Ga. s.	Fisher.....	9	7	29.4	8.5	2.8	Fsh.	2	8	1905	Oconto, Wis.	Milwaukee, Wis.
207613		Ga. s.	Fisher.....	9	8	37.2	9.7	3.8	Fsh.	1	10	1910	Ketchikan, Alaska	Ketchikan, Alaska
120397		Ga. s.	Fisher Boy.....	16	10	39.0	12.8	4.5	Fsh.	2	20	1910	Docketon, Wash.	Pt. Townsend, Wash.
200842		St. s.	Fisherman.....	18	9	54.1	12.2	5.2	Fsh.	6		1880	Detroit, Mich.	Grand Haven, Mich.
210825		*Ga. p.	Five Sisters.....	14	5	55.0	16.6	4.5	Oys.	2		1904	Sandy Bottom, Va.	Tappahannock, Va.
204083	K. W. C. F.	Ga. s.	Fix It.....	15	14	36.8	11.2	4.3	Pas.	1	40	1908	St. Johnsville, N. Y.	Ogdensburg, N. Y.
207395		Ga. y.	Flamingo.....	23	21	41.3	15.2	7.2	Yct.	1		1907	Brooklyn, N. Y.	New York, N. Y.
121280		Ga. s.	Flamingo.....	19	13	45.0	13.0	4.7	Fsh.	1	30	1910	Ballard, Wash.	Pt. Townsend, Wash.
202124		Ga. s.	Flaneur.....	11	9	32.8	13.8	4.8	Pas.	1		1903	Oyster Bay, N. Y.	Tampa, Fla.
120338		Ga. y.	Flaneur.....	17	15	43.2	14.0	4.8	Yct.	1		1905	Patchogue, N. Y.	Patchogue, N. Y.
203008	K. V. T. C.	Ga. s.	Flash.....	9	7	31.0	11.6	3.9	Pas.	3		1877	Lubec, Me.	New York, N. Y.
121231		St. s.	Flaurance Ward.....	266	152	105.9	24.4	14.2	Frt.	12	85	1907	Fairhaven, Cal.	Do.
120329		Ga. s.	Flavilla.....	66	36	76.4	21.3	9.2	Fsh.	15		1902	East Boothbay, Me.	Boston, Mass.
205666		Ga. s.	Fleetwing.....	12	10	34.5	13.8	3.9	Msc.	1		1874	Canarsie, N. Y.	Bridgeport, Conn.
81145		*Ga. p.	Fleetwing.....	14	6	31.0	7.0	5.9	Frt.	2		1908	Louisville, Ky.	Calro, Ill.
121213		St. s.	Fleetwood.....	1,687	1,175	265.5	40.5	19.4	Frt.	17	1,350	1887	West Bay City, Mich.	Niagara Falls, N. Y.
121207		St. s.	Fleetwood.....	62	27	73.8	16.0	4.6	Paa.	4		1902	Aberdeen, Wash.	Pt. Townsend, Wash.
206216		Ga. s.	Fleetwing.....	7	7	38.0	11.7	2.6	Frt.	2		1899	Havre de Grace, Md.	Philadelphia, Pa.
204590		Ga. s.	Fleetwood.....	14	10	46.0	11.0	4.4	Pas.	1	45	1908	Port Blakeley, Wash.	Seattle, Wash.
200156		Ga. s.	Fleming's Island No. 3.....	8	6	30.3	10.4	3.2	Frt.	2	7	1907	Kissimmee, Fla.	Tampa, Fla.
202966		St. s.	FLEMINGTON.....	220	149	98.0	24.5	13.8	Tow.	10	600	1903	Philadelphia, Pa.	New York, N. Y.
120640		Ga. s.	Fleur-de-lis.....	15	13	36.2	14.3	5.2	Frt.	2	10	1906	New Haven, Conn.	New Haven, Conn.
209924		Ga. s.	Flight.....	8	8	30.5	13.3	4.1	Msc.	1		1881	New Bedford, Mass.	New Bedford, Mass.
121183		Ga. y.	Flit Hawk.....	35	19	74.7	12.1	6.2	Yct.	4	100	1912	Boothbay Harbor, Me.	Providence, R. I.
204335		Ga. s.	Flirt.....	10	6	37.0	11.6	4.0	Pas.	2		1901	Ballard, Wash.	Valdez, Alaska
207438		Ga. s.	Flo and Ruby.....	14	13	48.9	13.0	5.6	Pas.	3	25	1905	Camden, Me.	Portsmouth, N. H.
120027		Ga. s.	Floella C.....	6	5	41.3	7.7	3.3	Pas.	2	28	1908	St. Louis, Mo.	St. Louis, Mo.
120137		St. s.	Flora.....	17	8	39.2	12.4	5.5	Wat.	2		1872	Boston, Mass.	Boston, Mass.
120448		Ga. s.	Flora.....	10	10	37.7	14.5	4.0	Msc.	2		1874	Jamesport, N. Y.	Greenport, N. Y.
120618		Ga. s.	Flora.....	9	8	33.6	14.0	4.4	Msc.	1		1881	New London, Conn.	Cold Spring, N. Y.
		*St. p.	Flora.....	185	94	141.0	30.5	4.0	Frt.	30	180	1885	Sacramento, Cal.	San Francisco, Cal.

1 Formerly st. s. John C. Gault.  
2 Formerly ga. y. Mona.

3 Formerly ga. y. Cone.  
4 Formerly st. s. Maud Moon.

5 Formerly st. s. William H. Gratwick.

## MERCHANT STEAM VESSELS OF THE UNITED STATES—Continued.

Official No.	Signal letters.	Rig.	Name of vessel.	Gross tonnage.	Net tonnage.	Length.	Breadth.	Depth.	Service.	Crew.	Indicated horsepower.	When built.	Where built.	Home port (when permanent document issues).
						Feet.	Feet.	Feet.						
203263		Ga. s.	Flora	30	20	51.3	16.7	4.6	Tow.	2	40	1906	Bridgeport, Conn.	Bristol, R. I.
208964		Ga. s.	Flora	10	9	33.5	10.5	3.2	Fsh.	1	10	1911	Ketchikan, Alaska	Ketchikan, Alaska
120950		Ga. s.	Flora Belle	16	8	57.0	14.8	4.3	Oys.	2		1893	Fairmount, Md.	Newport News, Va.
121167		St. s.	Flora Brown	15	8	40.7	10.7	3.3	Tow.	3		1900	Southbend, Wash.	Pt. Townsend, Wash.
203138		Ga. s.	Flora C.	8	6	26.6	9.1	4.5	Fsh.	6		1906	Boothbay Harbor, Me.	Bath, Me.
121057		Ga. s.	Flora M.	5	5	27.0	10.6	5.5	Frt.	1		1897	Friendship, Me.	Machias, Me.
208519		St. s.	Flora May	7	7	57.8	14.0	3.0	Frt.	3	25	1910	Jordanville, S. C.	Georgetown, S. C.
9221		Ga. s.	Flora Temple	10	9	32.4	12.7	3.2	Oys.	1		1860	Patchogue, N. Y.	Bridgeport, Conn.
9539		St. p.	Flora Temple	47	25	83.6	18.5	6.0	Frt.	6		1860	New Brunswick, N. J.	Newbern, N. C.
9651		Ga. s.	Flora Temple	34	21	57.7	17.8	6.5	Fsh.	8		1860	Kennebunk, Me.	Eastport, Me.
120635		Ga. s.	Flora V.	6	6	29.9	10.3	3.2	Tow.	2		1886	Menokaunee, Wis.	Grand Haven, Mich.
120866		Ga. s.	Flora M. Willing	10	7	50.0	14.0	3.6	Frt.	2		1891	St. Peters, Md.	Annapolis, Md.
210101		Ga. s.	Flora and Margaret	22	15	44.0	14.0	5.4	Fsh.	5	27	1912	Seattle, Wash.	Pt. Townsend, Wash.
121020		Ga. s.	Florence	8	8	34.0	11.0	4.0	Fsh.	2		1896	Rockland, Me.	New Bedford, Mass.
208867	L. C. B. G.	Ga. y.	Flora Del Mar	34	29	64.0	14.1	8.3	Yct.	5	65	1911	Stamford, Conn.	New York, N. Y.
205446		Ga. s.	Florence	7	7	36.2	8.0	3.2	Pas.	1	12	1903	Perth Amboy, N. J.	Newark, N. J.
9859		St. s.	Florence	26	13	71.0	14.0	4.0	Pas.	5		1869	Baltimore, Md.	Grand Haven, Mich.
20635	K. R. M. T.	St. y.	Florence	104	71	107.6	18.2	12.0	Yct.	9	250	1902	Bristol, R. I.	New York, N. Y.
120350		Ga. s.	Florence	8	7	35.0	13.2	3.6	Oys.	2		1878	Oyster Bay, N. Y.	Bridgeport, Conn.
120519		St. s.	Florence	102	75	81.0	18.3	6.7	Oys.	6	60	1882	Setauket, N. Y.	Do.
120632		St. s.	Florence	42	21	61.5	16.3	6.8	Tow.	4		1883	South Brooklyn, N. Y.	New York, N. Y.
120557		St. s.	Florence	36	18	56.0	15.0	7.0	Tow.	4		1883	Boston, Mass.	Portland, Me.
120771		St. s.	Florence	29	14	57.6	10.5	6.0	Tow.	2	15	1874	New York, N. Y.	Pensacola, Fla.
120901		St. s.	Florence	110	67	84.0	27.0	7.5	Frt.	4	40	1892	Wilmington, Del.	New York, N. Y.
120912		Ga. s.	Florence	14	10	55.1	14.2	4.6	Pas.	2		1892	New Orleans, La.	Galveston, Tex.
120963		Ga. s.	Florence	5	5	31.0	11.0	2.6	Msc.	1		1887	Elizabeth City, N. C.	Greensport, N. Y.
120974		Ga. s.	Florence	17	16	36.1	14.2	7.2	Frt.	1		1894	Bristol, Me.	Eastport, Me.
121033		St. s.	Florence	20	13	48.2	12.2	4.0	Tow.	3		1896	Washington, D. C.	Newbern, N. C.
121052		Ga. s.	Florence	10	9	32.4	11.9	4.0	Tow.	1		1897	Sag Harbor, N. Y.	New York, N. Y.
121107		St. s.	Florence	248	168	115.0	24.0	8.6	Frt.	5	190	1899	Wilmington, Del.	Do.
121220		*St. p.	Florence	30	30	80.5	16.8	2.8	Tow.	10		1902	Harvey, La.	New Orleans, La.
200893		Ga. s.	Florence	10	8	33.9	13.0	4.0	Msc.	2	10	1901	Philadelphia, Pa.	Camden, N. J.
201512		Ga. s.	Florence	18	6	46.1	16.9	3.9	Msc.	4		1904	Crittenden, Va.	Petersburg, Pa.
203365		Ga. s.	FLORENCE	20	13	44.3	12.0	5.2	Pas.	1	100	1906	Camden, N. J.	New York, N. Y.
203718		Ga. s.	Florence	14	13	46.0	10.0	4.6	Frt.	2		1906	Baltimore, Md.	Norfolk, Va.
206451		Ga. s.	Florence	7	6	38.4	10.4	3.8	Pas.	1		1902	Manitowoc, Wis.	Chicago, Ill.
206792		Ga. s.	Florence	9	6	39.3	12.3	4.0	Frt.	2	20	1906	Secretary, Md.	Baltimore, Md.
206399		Ga. s.	Florence	10	9	31.2	8.6	3.6	Pas.	2	10	1909	Racine, Wis.	Marquette, Mich.
206757		Ga. s.	Florence	10	7	36.0	8.0	2.4	Pas.	2	25	1909	Neshota, Ala.	Mobile, Ala.
207494		Ga. s.	Florence	6	5	40.0	8.0	4.0	Pas.	2	24	1905	Racine, Wis.	Apalachicola, Fla.
207871		Ga. s.	Florence	10	9	35.6	10.0	4.0	Fsh.	2	12	1910	St. Ignace, Mich.	Grand Haven, Mich.
209784		*Ga. p.	Florence	7	6	41.0	10.0	3.2	Tow.	1	15	1912	Henderson, W. Va.	Wheeling, W. Va.
210548		*Ga. p.	Florence	10	6	35.0	9.0	3.7	Pas.	1	60	1912	Dardanelle, Ark.	Memphis, Tenn.
210583		Ga. s.	Florence	6	5	29.0	11.0	3.6	Fsh.	1	8	1912	Massapequa, N. Y.	Patchogue, N. Y.
210651		Ga. s.	Florence	10	9	27.4	9.3	3.4	Fsh.	2	16	1907	Green Bay, Wis.	Milwaukee, Wis.
210708		Ga. s.	Florence	13	11	38.6	12.3	4.0	Fsh.	1	35	1910	Monroe, Mich.	Detroit, Mich.
211037		Ga. s.	Florence	10	8	36.4	10.7	2.6	Frt.	1	16	1913	Williston, N. C.	Beaufort, N. C.
209150		Ga. s.	Florence II.	9	8	28.6	8.9	3.9	Pas.	2	20	1910	Traverse City, Mich.	Grand Haven
209522		Ga. s.	Florence II.	16	15	45.5	11.8	4.8	Yct.	1	50	1909	Chicago, Ill.	Chicago, Ill.
202417		*Ga. p.	Florence B.	9	5	46.5	12.2	2.6	Frt.	2		1905	Westwego, La.	New Orleans, La.
120871		Ga. s.	Florence B.	7	6	28.0	12.3	4.3	Oys.	1		1891	South Norwalk, Conn.	Bridgeport, C. Wash.
204396		Ga. s.	Florence B.	14	9	41.6	12.1	3.7	Frt.	1		1907	Aberdeen, Wash.	Pt. Townsend, Y.
120247		Ga. s.	Florence Belle	10	9	32.8	12.2	4.2	Msc.	1		1876	Norwalk, Conn.	New York, N. Y.
120990		*St. p.	Florence Belle	150	150	150.0	27.0	3.0	Pas.	13		1895	Pittsburgh, Pa.	Pittsburgh, Pa.
205125		St. s.	Florence D.	23	10	60.0	11.0	5.0	Tow.	3	50	1908	Pekin, Ill.	Peoria, Ill.
121031		Ga. s.	Florence E.	7	5	26.8	11.1	5.4	Fsh.	2		1896	Boothbay, Me.	Salem, Mass.
206320		*Ga. p.	Florence E.	10	10	51.0	10.0	2.5	Pas.	3	15	1909	Rome, Ind.	Paducah, Ky.
210326		Ga. y.	Florence F.	19	13	49.6	11.2	4.2	Yct.	1	45	1909	Detroit, Mich.	Detroit, Mich.
121281		St. s.	Florence K.	143	97	93.0	20.0	6.5	Frt.	8		1903	Tacoma, Wash.	Pt. Townsend, Wash.
210478		Ga. s.	Florence M. Craft	21	11	53.2	14.8	5.7	Fsh.	1	27	1912	Eastport, Me.	Eastport, Me.
121153		*St. p.	Florence Marmet	263	263	155.0	30.8	5.0	Tow.	19	832	1900	Point Pleasant, W. Va.	Cincinnati, Ohio
205357		Ga. y.	Florence Maul	16	15	43.4	11.2	4.4	Yct.	2	24	1908	Muskegon, Mich.	Bridgeton, N. J.
121085		St. p.	FLORENCE S.	100	50	75.0	16.0	3.6	Frt.	5		1898	St. Michael, Alaska	Pt. Townsend, Wash.
203516		St. s.	Florence W.	35	24	55.7	16.6	6.5	Tow.	2		1906	New Baltimore, N. Y.	Albany, N. Y.
206993		Ga. y.	Florence W.	22	13	53.0	17.8	3.7	Yct.	3		1909	Thunderbolt, Ga.	Savannah, Ga.
201471		Ga. s.	Florence W. II.	23	20	48.3	15.9	5.5	Msc.	2		1904	East Boothbay, Me.	Do.
200994		Ga. s.	Florence Warren	11	10	31.0	9.0	4.3	Frt.	1	16	1902	Touisset, Mass.	Fall River, Mass.
120932		Ga. s.	Florence E. Simmons	7	7	28.6	10.9	4.9	Frt.	1		1893	Bremen, Me.	Portland, Me.
121083		Ga. s.	Florence and Annie	9	6	45.0	12.0	3.6	Frt.	2		1898	Galloway, Md.	Baltimore, Md.
121112		Ga. s.	Florence & Julia	10	6	41.7	14.4	3.5	Frt.	1		1899	Churchtown, Md.	Annapolis, Md.
205235		Ga. y.	Floretta	25	22	50.0	12.0	3.4	Yct.	2	60	1907	Oshkosh, Wis.	Milwaukee, Wis.
121129		St. y.	Florette	53	36	87.0	13.8	7.6	Yct.	6		1900	Bristol, R. I.	New York, N. Y.
120792		St. p.	Florida	140	127	113.7	29.4	4.8	Tow.	8	280	1890	Pensacola, Fla.	Pensacola, Fla.
120926	K. L. P. D.	St. s.	FLORIDA	1,596	1,052	230.0	35.5	18.5	Oil.	22	1,200	1887	Port Glasgow, Scotland.	Port Arthur, Tex.
121032		St. p.	Florida	818	667	156.0	36.6	13.3	Fer.	6	500	1896	Chester, Pa.	New York, N. Y.

1 Formerly st. s. Quickstep.

2 Formerly U. S. Q. M. D. st. s. Barranca.

3 Formerly ga. s. Physalia.

4 Formerly st. y. Florence.

5 Formerly British st. s. Hondo.

† Composite.



MERCHANT STEAM VESSELS OF THE UNITED STATES—Continued.

Official No.	Signal letters.	Rig.	Name of vessel.	Gross tonnage.	Net tonnage.	Length.	Breadth.	Depth.	Service.	Crew.	Indicated horsepower.	When built.	Where built.	Home port (where permanent document issues).
						Feet.	Feet.	Feet.						
121134		St. s.	Florida	57	39	86.0	18.2	6.5	Plt.	12		1900	Scranton, Miss.	Port Arthur, Tex.
204629	K. W. J. F.	St. s.	FLORIDA	2,185	1,486	298.0	45.0	16.1	Pas.	54	2,600	1907	Sparrows Point, Md.	Baltimore, Md.
205258		Ga. y.	Florida	31	31	46.6	12.5	4.4	Yct.	2	30	1907	Oshkosh, Wis.	Sioux City, Iowa.
209369		Ga. s.	Florida	22	12	49.0	15.5	3.4	Fsh.	1	36	1911	Cleveland, Fla.	Key West, Fla.
207092		Ga. s.	Floridian	14	11	45.4	12.0	2.5	Pas.	1	24	1909	Daytona, Fla.	St. Augustine, Fla.
120740		Ga. s.	Florine	6	6	25.0	12.4	3.2	Frt.	2		1889	Charleston, S. C.	Charleston, S. C.
120854		St. s.	Florine	90	25	99.8	25.3	5.6	Frt.	14	201	1891	New Orleans, La.	New Orleans, La.
209357		*Ga. p.	Florine F	12	10	40.1	10.4	2.4	Pas.	1	18	1911	Fort Smith, Ark.	Memphis, Tenn.
210640		Ga. s.	Florida	9	7	48.3	9.0	3.0	Pas.	1	40	1912	Owensboro, Ky.	Evansville, Ind.
121145		Ga. s.	Flossie	6	6	24.6	11.4	3.7	Fsh.	2		1900	Osterville, Mass.	Chatham, Mass.
120911		Ga. s.	Flossy M. Muir	13	12	57.5	15.4	4.1	Pas.	2		1892	Oriole, Md.	Elizabeth City, N. C.
120873		Ga. s.	Flotilla	12	11	41.4	12.0	4.1	Frt.	2		1891	Jackson Harbor, Wis.	Milwaukee, Wis.
121157		Ga. s.	Flowerree	24	15	52.8	13.5	3.0	Frt.	2	28	1912	Charlotte Harbor, Fla.	Key West, Fla.
208359		Ga. y.	<sup>1</sup> Flowin	30	28	50.7	13.0	5.7	Yct.	1	50	1908	New York, N. Y.	New York, N. Y.
120282		St. p.	Flushing	521	383	163.0	32.5	9.5	Fer.	6	300	1877	Wilmington, Del.	Do.
120904		St. s.	Flushing	49	24	59.4	17.6	7.0	Tow.	6	84	1892	Tottenville, N. Y.	Do.
120897		Ga. s.	Flyaway	9	7	33.0	14.6	3.3	Fsh.	1		1891	Bayport, N. Y.	Patchogue, N. Y.
27641		St. s.	<sup>2</sup> Flyer	57	42	65.8	16.4	5.2	Pas.	2		1890	Porter, Ore.	Coos Bay, Ore.
120876		St. s.	Flyer	452	283	170.0	21.0	15.0	Pas.	23		1891	Portland, Ore.	Pt. Townsend, Wash.
121263		Ga. s.	Flyer	17	11	42.2	12.5	3.2	Pas.	3		1903	Seattle, Wash.	Nome, Alaska.
131005	K. S. H. T.	St. s.	<sup>3</sup> Flyer	50	34	110.4	12.2	7.0	Yct.	12		1903	New York, N. Y.	Newport, R. I.
145931		St. s.	<sup>4</sup> Flyer	45	30	71.2	15.8	6.6	Tow.	3		1864	Brooklyn, N. Y.	Boston, Mass.
200858		Ga. s.	Flyer	12	8	47.7	10.2	4.3	Pas.	3		1904	Wayzata, Minn.	St. Paul, Minn.
204342		Ga. s.	Flyer	13	9	41.8	11.1	3.1	Pas.	2		1907	Aberdeen, Wash.	Pt. Townsend, Wash.
205771		*Ga. p.	Flyer	6	5	50.0	8.6	2.2	Frt.	1	15	1905	Keewalik, Alaska	Nome, Alaska.
206530		Ga. s.	Flyer	14	10	49.8	11.0	4.7	Frt.	1	75	1903	Belvedere, Cal.	Newark, N. J.
209208		Ga. s.	Flyer	14	10	35.0	11.2	4.5	Yas.	1	24	1908	East San Pedro, Cal.	Los Angeles, Cal.
120391		Ga. s.	Flying Cloud	8	7	34.4	13.3	3.0	Oys.	2		1879	Patchogue, N. Y.	New York, N. Y.
120651	K. M. R. H.	Ga. y.	Flying Cloud	27	25	53.0	15.5	6.3	Yct.	3		1893	Boston, Mass.	Gulfport, Miss.
206973		Ga. s.	Flying Cloud	14	10	37.0	11.9	4.3	Frt.	1	20	1909	Dockton, Wash.	Tacoma, Wash.
209399		Ga. s.	Flying D	9	8	42.0	12.4	3.3	Fsh.	2		1898	Long Island City, N. Y.	New York, N. Y.
9430		Ga. s.	Flying Scud	17	9	58.0	14.7	4.3	Frt.	2		1867	Brooklyn, N. Y.	Newport, News, Va.
207916	L. B. Q. J.	St. s.	FOAM	244	114	114.3	22.5	11.6	Fsh.	18	500	1910	Quincy, Mass.	Boston, Mass.
120838		Ga. s.	Folly	19	18	51.6	15.2	4.0	Frt.	2		1891	New Orleans, La.	Houston, Tex.
120759		*St. p.	Ford City	93	73	103.8	18.8	3.0	Tow.	10		1889	Pittsburgh, Pa.	Pittsburgh, Pa.
121102		Ga. s.	Fordyce	6	6	25.0	11.4	3.4	Fsh.	1		1893	Monument Beach, Mass.	Hyannis, Mass.
205777		St. s.	FORELLE	46	31	54.6	15.8	7.5	Fsh.	5	200	1908	Ferrysburg, Mich.	Milwaukee, Wis.
204096		*Ga. p.	Forest B	9	9	42.0	10.5	2.4	Tow.	2		1907	Kansas City, Mo.	Kansas City, Mo.
121269		Ga. s.	Forest Burr	26	24	46.4	18.9	5.2	Frt.	1		1903	Patchogue, N. Y.	Patchogue, N. Y.
210782		St. s.	Forest T. Crosby	83	24	74.0	20.3	9.7	Tow.	6	300	1912	Seattle, Wash.	Seattle, Wash.
120689		St. s.	Forest Queen	138	69	100.8	22.2	7.2	Pas.	8	180	1887	Athens, N. Y.	Portland, Me.
121072		Ga. s.	Forester	15	5	38.3	12.4	2.5	Frt.	1		1898	Golden Hill, Md.	Baltimore, Md.
202404		*Ga. p.	Forester	4	9	48.0	10.5	2.6	Pas.	1	20	1905	Terre Haute, Ind.	Memphis, Tenn.
204111		Ga. s.	Forester	11	7	33.0	8.5	3.7	Pas.	1		1904	Tacoma, Wash.	Tacoma, Wash.
207622		St. s.	Forester	39	24	58.3	16.0	5.6	Tow.	3	175	1910	Hoquiam, Wash.	Pt. Townsend, Wash.
206556		Ga. s.	Forester	40	27	63.0	15.0	7.0	Fsh.	2	65	1912	Seattle, Wash.	Ketchikan, Alaska.
121001		Ga. s.	Forsyth II	9	8	36.5	12.3	5.0	Pas.	1		1895	Jersey City, N. J.	New York, N. Y.
121113	L. B. Q. P.	*St. p.	Fort Bragg	317	275	155.0	35.0	6.0	Pas.	18	80	1899	Fort Bragg, Cal.	San Francisco, Cal.
207985		St. s.	Fort Bragg	705	445	154.0	40.0	14.3	Pas.	22		1910	Fairhaven, Cal.	Do.
204883		*St. p.	Ft. Gaines	114	114	129.3	28.8	4.2	Frt.	13	80	1907	Apalachicola, Fla.	Apalachicola, Fla.
141741		St. s.	Fort Meigs	108	95	115.6	20.0	6.0	Pas.	4	150	1901	Oshkosh, Wis.	Toledo, Ohio.
208924		*Ga. p.	Fort Rice	19	19	49.6	13.5	3.0	Fer.	1	15	1911	Fort Rice, N. Dak.	Pembina, N. Dak.
208748		*Ga. p.	Ft. Sully	31	31	65.0	20.0	3.5	Fer.	1		1911	Felder, S. Dak.	Sioux City, Iowa.
210771		*St. p.	Fort Suttan	1,139	801	219.2	42.6	9.3	Pas.	40	1,200	1912	San Francisco, Cal.	San Francisco, Cal.
121272		*St. p.	FORTUNA	150	83	103.0	23.0	8.5	Pas.	8	200	1903	Chicago, Ill.	Philadelphia, Pa.
202052		St. s.	<sup>5</sup> Fortuna	59	30	70.5	18.6	7.9	Tow.	7	225	1905	Solomons, Md.	Do.
202733		Ga. y.	Fortuna	42	29	61.3	17.8	5.6	Yct.	4	50	1905	Palm Beach, Fla.	Key West, Fla.
20854		St. s.	Fortuna	81	55	106.9	21.0	4.8	Pas.	3		1906	Seattle, Wash.	Pt. Townsend, Wash.
203177		Ga. s.	Fortuna	14	12	44.3	12.1	4.5	Fer.	2		1906	San Diego, Cal.	San Diego, Cal.
207153		Ga. s.	Fortuna	14	9	44.0	12.6	3.5	Pas.	2	22	1906	Madisonville, La.	Galveston, Tex.
203101		St. s.	Fortuna	23	16	43.0	12.6	5.6	Fsh.	5	40	1911	Manitowoc, Wis.	Milwaukee, Wis.
206291		Ga. y.	Fortuna III	17	14	47.5	10.0	4.8	Yct.	1	24	1909	New York, N. Y.	New York, N. Y.
120926		Ga. s.	Fortunata Amo	12	6	34.0	11.7	5.6	Fsh.	5	24	1909	East Boston, Mass.	Boston, Mass.
120390		St. s.	Forward	18	9	44.0	11.8	5.7	Tow.	2		1884	Brooklyn, N. Y.	New York, N. Y.
120907	L. C. S. V.	St. s.	<sup>7</sup> FORWARD	255	173	137.6	24.8	10.0	Frt.	9	600	1882	Wilmington, Del.	Do.
210313		Ga. s.	Fossberg	15	10	58.4	13.4	3.8	Pas.	1	75	1912	Gig Harbor, Wash.	Tacoma, Wash.
121285		Ga. s.	Fosburgh	10	7	41.6	10.5	4.0	Tow.	1	36	1912	Norfolk, Va.	Norfolk, Va.
208072		Ga. s.	Fosstena	16	14	40.2	13.2	5.0	Frt.	1	20	1903	Fall River, Mass.	Fall River, Mass.
37478		Ga. s.	Fountain Bros	9	8	29.0	9.6	3.0	Fsh.	2	12	1908	St. Helena Island, Mich.	Grand Haven, Mich.
120860		Ga. s.	Four Brothers	6	5	31.6	12.4	5.3	Fsh.	1		1878	New Shoreham, R. I.	Damariscotta, Me.
205574		Ga. s.	Four Brothers	9	5	26.8	11.7	3.6	Pas.	2		1891	Harwich Port, Mass.	New York, N. Y.
205574		Ga. s.	Four Brothers	5	5	25.1	12.0	3.6	Fsh.	4		1890	Newport, R. I.	Greenport, N. Y.
205765		Ga. s.	Four Brothers	12	8	28.3	13.3	3.4	Fsh.	1	10	1888	New Rochelle, N. Y.	New York, N. Y.
		Ga. s.	Four Brothers	12	1	36.6	10.8	4.2	Pas.	3	10	1893	Manitowoc, Wis.	Chicago, Ill.

<sup>1</sup> Formerly ga. y. Floubank.  
<sup>2</sup> Formerly st. s. Yarrow.  
<sup>3</sup> Formerly st. y. -  
<sup>4</sup> Formerly st. y. -  
<sup>5</sup> Niagara IV.  
<sup>6</sup> Ednada II.

<sup>1</sup> Formerly {a st. s. Tourist.  
<sup>2</sup> U. S. Eng. Tourist.  
<sup>3</sup> Formerly st. p. Le Fevre.

<sup>6</sup> Formerly st. s. Edward G. Gumme.  
<sup>7</sup> Formerly st. s. U. S. R. C. Forward.

## MERCHANT STEAM VESSELS OF THE UNITED STATES—Continued.

Official No.	Signal letters.	Rig.	Name of vessel.	Gross tonnage.	Net tonnage.	Length.	Breadth.	Depth.	Service.	Crew.	Indicated horsepower.	When built.	Where built.	Home port (where permanent document issues).
						Feet.	Feet.	Feet.						
208176		Ga. s.	Four Brothers	10	7	43.0	11.4	4.5	Frt.	1	1910		Norfolk, Va.	Norfolk, Va.
211311		Ga. s.	Four D's	12	10	33.0	11.5	3.5	Fsh.	2	20	1913	Cheboygan, Mich.	Grand Haven, Mich.
120995		Ga. s.	Four Sisters	38	31	58.5	20.6	4.5	Tow.	1	1895		Benicia, Cal.	San Francisco, Cal.
202444		Ga. s.	Four Sisters	11	9	45.0	13.5	3.8	Frt.	2	1905		Mattapex, Md.	Baltimore, Md.
120342		St. s.	Fox	35	12	68.6	17.0	5.6	Tow.	2	1878		Philadelphia, Pa.	New Orleans, La.
121021		Ga. s.	Fox	9	9	38.1	11.5	4.5	Frt.	2	1896		Northport, Mich.	Grand Haven, Mich.
121198		St. s.	Fox	20	13	48.0	13.5	5.5	Pas.	2	129	1901	San Francisco, Cal.	San Francisco, Cal.
200194		Ga. s.	Fox	15	10	51.9	11.5	4.1	Pas.	1	1	1903	Astoria, Oreg.	Juneau, Alaska.
204424		Ga. s.	Fox	11	7	36.4	11.0	3.7	Frt.	1	15	1907	Bellingham, Wash.	Pt. Townsend, Wash.
211312		Ga. s.	Fox Islands No. 4	13	10	40.5	10.3	5.0	Pas.	1	27	1913	Traverse City, Mich.	Chicago, Ill.
130741		Ga. s.	Foxy Grandpa	6	2	30.7	13.2	3.3	Pas.	2	1	1897	Patchogue, N. Y.	Patchogue, N. Y.
121148		*St. p.	Fram	22	25	71.7	18.8	3.2	Tow.	14	1900		East Grand Forks, Minn.	Pembina, N. Dak.
203216		St. s.	Fram	17	11	43.0	11.4	3.9	Tow.	1	75	1906	Hoquiam, Wash.	Pt. Townsend, Wash.
207563		Ga. s.	Fram	7	6	26.7	8.3	2.6	Fsh.	1	10	1910	Frankfort, Mich.	Grand Haven, Mich.
209226		St. s.	Fram	10	17	60.0	16.8	6.6	Fsh.	130	1910		Nacknack, Alaska	Unalaska, Alaska
210041		Ga. s.	Fram	50	17	36.7	12.2	3.7	Pas.	38	1912		Great Kills, N. Y.	New York, N. Y.
120925		St. s.	FRANCES	80	40	80.5	17.0	8.4	Pas.	9	200	1893	Sparrow Point, Md.	Baltimore, Md.
141226		Ga. y.	FRANCES	9	12	60.0	17.0	4.5	Yct.	3	1892		Solomons, Md.	Washington, D. C.
121488		Ga. s.	FRANCES	9	8	34.0	13.9	3.4	Pas.	1	1897		Patchogue, N. Y.	Patchogue, N. Y.
201075		Ga. s.	FRANCES	15	9	53.0	12.8	5.5	Frt.	2	1904		Roque Bluff, Me.	Eastport, Me.
202063		*St. p.	FRANCES	698	542	174.0	38.0	8.3	Frt.	26	500	1905	San Francisco, Cal.	San Francisco, Cal.
207508		*Ga. p.	FRANCES	6	6	37.6	6.5	2.5	Tow.	15	1910		Cloverport, Ky.	Evansville, Ind.
208060		St. s.	FRANCES	38	31	55.0	22.0	4.0	Frt.	2	20	1910	San Francisco, Cal.	San Francisco, Cal.
209053		Ga. s.	FRANCES	9	6	30.0	8.4	4.0	Frt.	1	18	1911	Lopez Island, Wash.	Pt. Townsend, Wash.
209812		Ga. s.	FRANCES	13	8	29.0	11.0	4.0	Frt.	1	12	1912	Anacortes, Wash.	Do.
203167		Ga. s.	FRANCES Belle	10	7	29.3	11.9	5.7	Fsh.	2	1906		Old Mystic, Conn.	Stonington, Conn.
210655		Ga. s.	FRANCES Courtney	56	38	85.0	20.0	5.1	Frt.	4	75	1912	Cowarts, Va.	Reedville, Va.
9963		Ga. s.	FRANCES Etta	13	12	35.8	14.1	4.4	Pas.	1	1871		Glenwood, N. Y.	Newark, N. J.
202426	K. V. B. R.	St. s.	FRANCES Hyde	739	393	174.0	39.1	12.7	Frt.	11	1905		Bath, Me.	New York, N. Y.
120981		Ga. s.	FRANCES M.	16	13	46.1	14.0	4.1	Frt.	2	1894		Canarsie, N. Y.	Do.
205770		Ga. s.	FRANCES N.	8	6	40.0	9.5	3.0	Pas.	1	1907		Seattle, Wash.	Nome, Alaska.
208551		Ga. s.	FRANCES R.	15	10	38.0	10.8	4.0	Pas.	1	35	1911	Bellingham, Wash.	Ketchikan, Alaska.
120128		Ga. s.	FRANCES Smith	48	44	68.0	23.2	5.0	Frt.	2	1873		Fort Jefferson, N. Y.	New York, N. Y.
200006		*Ga. p.	FRANCES Willard	11	11	50.4	10.3	2.5	Pas.	1	1903		Terre Haute, Ind.	Evansville, Ind.
209498		Ga. s.	FRANCES S. Grueby	140	94	102.8	23.8	11.8	Fsh.	18	1911		Gloucester, Mass.	Boston, Mass.
205194		Ga. s.	FRANCESCA	9	8	30.0	10.0	3.3	Pas.	1	8	1908	New Haven, Conn.	New Haven, Conn.
141253		*St. p.	FRANCIS	56	56	84.0	24.2	3.0	Fer.	2	1892		Manchester, Ohio	Wheeling, W. Va.
209529		Ga. s.	FRANCIS	10	7	41.3	8.6	3.8	Frt.	1	25	1903	San Francisco, Cal.	Newark, N. J.
207770		Ga. s.	FRANCIS	13	9	50.4	12.4	3.4	Tow.	2	50	1910	Galveston, Tex.	Galveston, Tex.
210544		Ga. s.	FRANCIS	12	6	42.5	10.4	3.4	Fsh.	1	20	1912	Morehead City, N. C.	Beaufort, N. C.
200059		*Ga. p.	FRANCIS A.	15	13	58.5	14.3	1.8	Pas.	2	1902		Dubuque, Iowa.	Clarenton, Ark.
206614		Ga. p.	FRANCIS J.	7	6	44.2	9.7	4.2	Frt.	0	30	1904	San Francisco, Cal.	San Francisco, Cal.
207700		*Ga. p.	FRANCIS P.	7	7	36.0	8.0	2.4	Tow.	1	8	1910	Darwin, Ill.	Evansville, Ind.
121228		Ga. s.	FRANCIS Smith	31	14	60.0	14.2	6.0	Fsh.	6	35	1902	Hoely Beach, N. J.	Somers Point, N. J.
209765		Ga. s.	FRANCIS V.	6	6	25.0	8.0	3.2	Fsh.	2	8	1905	West De Pere, Wis.	Milwaukee, Wis.
200910		St. s.	FRANCIS WIDLAR	4,682	3,368	416.0	50.0	28.0	Frt.	21	1,500	1904	Cleveland, Ohio	Cleveland, Ohio.
120937		St. s.	FRANCIS A. Bird	14	7	40.0	12.8	6.2	Tow.	2	1893		Buffalo, N. Y.	Buffalo, N. Y.
209346		St. s.	FRANCIS B. HACKETT	194	126	96.0	24.6	14.0	Tow.	8	1,000	1909	Ferrysburg, Mich.	Detroit, Mich.
200337		St. s.	FRANCIS C. Hersey	79	47	77.6	21.7	9.5	Tow.	6	325	1903	South Portland, Me.	Boston, Mass.
203917		St. s.	FRANCIS E. HOUSE	7,769	5,943	585.0	60.2	27.5	Frt.	24	1,800	1907	Chicago, Ill.	Duluth, Minn.
121259		St. s.	FRANCIS H. LEGGETT	1,606	975	241.5	41.2	14.8	Pas.	29	1,000	1903	Newport News, Va.	San Francisco, Cal.
120033		St. s.	FRANCIS J. Ward	40	20	60.1	17.0	7.3	Tow.	3	1872		East Boston, Mass.	Boston, Mass.
201902		St. s.	FRANCIS L. ROBBINS	4,222	3,036	380.0	50.0	28.0	Frt.	21	1,000	1905	Cleveland, Ohio	Cleveland, Ohio.
120552		St. s.	FRANK	26	13	57.5	14.8	6.4	Tow.	5	1883		Baltimore, Md.	Jacksonville, Fla.
120623		Ga. s.	FRANK	16	8	54.3	15.6	2.4	Msc.	1	1885		Cambridge, Md.	Newport News, Va.
120938		St. s.	FRANK	61	30	75.6	17.8	7.6	Tow.	8	1893		Rondout, N. Y.	Albany, N. Y.
121248		Ga. s.	FRANK	5	5	29.2	8.7	3.3	Pas.	1	1902		New York, N. Y.	New York, N. Y.
209703		*Ga. p.	FRANK	6	6	39.6	8.6	2.4	Tow.	2	8	1911	Ashland, Ky.	Cincinnati, Ohio.
203762		St. s.	FRANK Braeger	16	11	37.8	10.7	4.2	Fsh.	4	15	1906	Mountainwood, Wis.	Milwaukee, Wis.
209683		Ga. s.	FRANK C.	14	11	44.7	10.6	3.9	Pas.	1	50	1909	Stockton, Cal.	San Francisco, Cal.
204634		St. s.	FRANK D.	8	6	46.0	9.4	3.6	Tow.	3	1907		Plaquemine, La.	Brashear, La.
121204		*St. p.	FRANK Fowler	67	67	103.8	21.0	4.0	Tow.	5	1901		Newport, Ky.	Pittsburgh, Pa.
120903		St. p.	FRANK Jones	1,634	1,078	233.2	36.3	13.8	Pas.	58	1,200	1892	Bath, Me.	New York, N. Y.
209385		St. s.	FRANK Lenahan	35	24	50.0	15.7	7.7	Tow.	2	150	1911	Buffalo, N. Y.	Buffalo, N. Y.
121221		Ga. s.	FRANK Munroe	26	24	47.1	15.7	7.3	Fsh.	10	1901		Beverly, Mass.	New York, N. Y.
202285		St. s.	FRANK PERRY	496	337	128.0	25.2	12.7	Tow.	8	193	1905	Ferrysburg, Mich.	Jacksonville, Fla.
121015		St. s.	FRANK ROCKEFELLER	2,759	2,013	306.5	45.0	20.0	Frt.	21	2,000	1896	Superior, Wis.	Duluth, Minn.
121176		St. s.	FRANK S. jr.	23	16	59.4	13.5	5.0	Fsh.	2	1901		Buffalo, N. Y.	Sandusky, Ohio.
210028		St. s.	FRANK Somers	309	145	144.4	24.2	9.8	Frt.	30	500	1912	Wilmington, Del.	Tuckerton, N. J.
200336		*St. p.	FRANK Tyler	71	71	103.0	22.0	3.5	Tow.	16	1904		Parkersburg, W. Va.	Pittsburgh, Pa.
120939		St. s.	FRANK W.	46	46	74.8	18.6	11.5	Tow.	6	1891		Buffalo, N. Y.	Buffalo, N. Y.
120709		St. s.	FRANK Woods	384	316	120.0	25.6	10.6	Pas.	12	300	1888	Saugatuck, Mich.	Grand Haven, Mich.
20867		Ga. s.	FRANK A. Baker	5	5	28.3	13.3	3.0	Fsh.	1	1891		Patchogue, N. Y.	Patchogue, N. Y.
204676		Ga. s.	FRANK A. Koellmer	20	15	47.2	15.0	4.8	Ovs.	1	1907		Stratford, Conn.	New York, N. Y.
202770		Ga. s.	FRANK C. BALL	6,909	5,459	530.0	56.2	32.0	Frt.	24	1,700	1906	Ecorse, Mich.	Duluth, Minn.
209997		St. s.	FRANK C. OSBORN	681	345	155.0	37.0	10.5	Frt.	14	500	1912	Cleveland, Ohio	Detroit, Mich.

1 Formerly ga. s. Norma.

2 Formerly slip. Lula and Sadie.

3 Formerly st. p. Little Lafe.

4 Formerly st. s. William B. Kerr.



## MERCHANT STEAM VESSELS OF THE UNITED STATES—Continued.

Official No.	Signal letters.	Rig.	Name of vessel.	Gross tonnage.	Net tonnage.	Length.	Breadth.	Depth.	Service.	Crew.	Indicated horsepower.	When built.	Where built.	Home port (where permanent document issues).
121242		Ga. s.	Frank C. Pettis.....	16	14	45.7	14.1	3.6	Oys.	4	35	1902	Bridgeport, Conn.....	Providence, R. I.
205454		Ga. s.	Frank D. Henry.....	13	9	43.7	14.5	3.0	Msc.	2		1908	Paulsboro, N. J.....	Camden, N. J.
200234		St. s.	Frank D. Phelps.....	83	57	90.5	20.0	8.1	Frt.	4	200	1903	Chaumont, N. Y.....	Cape Vincent, N. Y.
121257		St. s.	Frank E. Brown.....	45	30	53.8	18.2	6.5	Oys.	3	25	1902	Stratford, Conn.....	New Haven, Conn.
120796		St. p.	FRANK E. KIRBY.....	532	374	195.5	30.0	10.2	Pas.	22	1,400	1890	Wyandotte, Mich.....	Detroit, Mich.
121187		St. s.	FRANK H. PEAVEY.....	5,002	3,871	430.0	50.0	28.5	Frt.	22	1,700	1901	Lorain, Ohio.....	Duluth, Minn.
205037		Ga. s.	Frank J. Weigand.....	8	7	40.0	11.4	4.4	Fsh.	3		1908	Erie, Pa.....	Cleveland, Ohio.
120808		St. s.	Frank K. Escherick.....	69	34	68.5	16.9	8.0	Tow.	8		1890	Philadelphia, Pa.....	Philadelphia, Pa.
204045		Ga. s.	Frank M. Phillips.....	22	12	45.0	13.5	5.0	Frt.	2		1907	Rye, N. Y.....	Alexandria, Va.
203280		St. s.	Frank M. Riley.....	178	121	110.0	23.0	10.0	Frt.	4	200	1906	Greenwich, N. J.....	Philadelphia, Pa.
120861		St. s.	Frank P. Geiken.....	35	22	69.0	15.2	6.6	Fsh.	6		1891	Grand Haven, Mich.....	Grand Haven, Mich.
120333		St. s.	Frank R. Crane.....	16	8	47.8	12.0	6.2	Tow.	6		1878	Chicago, Ill.....	Chicago, Ill.
9200		St. s.	Frank S. Butler.....	38	19	65.9	14.5	7.9	Tow.	3		1865	do.....	Toledo, Ohio.
121205		St. s.	FRANK T. HEFFELFINGER.....	4,897	3,630	430.0	50.2	24.5	Frt.	19	1,700	1901	do.....	Duluth, Minn.
204819		St. s.	Frank T. Lane.....	169	80	83.5	23.0	7.3	Oys.	7		1907	Port Jefferson, N. Y.....	New Haven, Conn.
121219		St. s.	FRANK W. HART.....	4,307	3,374	380.0	50.0	28.0	Frt.	22	1,450	1902	Lorain, Ohio.....	Duluth, Minn.
126128		St. s.	Frank W. Roosa.....	34	28	54.0	16.4	5.4	Pas.	3		1883	Greenbush, N. Y.....	Albany, N. Y.
200107		St. s.	Frank & Jim.....	26	18	58.6	14.3	6.0	Fsh.	3		1903	Buffalo, N. Y.....	Erie, Pa.
200639		St. s.	Frank and Helen Mc-Avoy.....	75	51	72.9	19.5	6.5	Fer.	4		1903	Brooklyn, N. Y.....	New York, N. Y.
121008		St. s.	Frank and Lloyd.....	16	8	48.7	12.6	5.8	Tow.	3		1895	Lubec, Me.....	Eastport, Me.
120558		St. s.	Franko.....	119	98	104.4	22.6	7.4	Frt.	6		1883	Wilmington, Del.....	Wilmington, Del.
121229		Ga. s.	Franklin City.....	7	6	40.5	9.6	3.0	Frt.	2		1902	Pocomoke City, Md.....	Cape Charles, Va.
120610		St. s.	Franklin Edson.....	112	63	90.0	18.6	8.7	Pas.	5	300	1885	Brooklyn, N. Y.....	New York, N. Y.
203222		*Ga. p.	Frayne.....	90	90	120.4	20.0	4.5	Frt.	8	80	1909	Washburn, N. Dak.....	Pembina, N. Dak.
210789		Ga. s.	Freak.....	11	10	42.0	12.3	3.2	Frt.	1	18	1912	Marshfield, Oreg.....	Empire, Oreg.
9965		Ga. y.	Fred.....	16	15	39.3	15.5	4.5	Yct.	1		1871	Mystic, Conn.....	Stamford, Conn.
20315		*Ga. y.	Fred Allen.....	79	6	61.8	18.6	9.6	Yct.	1	28	1910	Deweyville, Tex.....	Port Arthur, Tex.
120748		St. s.	Fred B.....	16	8	47.6	14.2	5.0	Tow.	3		1889	West Bay City, Mich.....	Port Huron, Mich.
121115		St. s.	Fred Craemer.....	19	10	47.0	13.5	5.0	Tow.	3		1899	Millford, Del.....	Camden, N. J.
121151		St. s.	Fred Drews.....	28	10	58.2	13.8	6.0	Tow.	8		1900	Chicago, Ill.....	Chicago, Ill.
121250		St. s.	Fred Driscoll.....	30	17	64.0	14.3	4.6	Fsh.	2		1902	Lorain, Ohio.....	Sandusky, Ohio.
207041		Ga. s.	Fred Gilbert.....	10	7	45.0	9.4	4.6	Pas.	1	40	1909	Baldwin, N. Y.....	Patchogue, N. Y.
208879		*St. p.	Fred Hall.....	88	88	121.0	28.0	3.2	Tow.	4	364	1912	Cincinnati, Ohio.....	Cincinnati, Ohio.
207738		*St. p.	Fred Hudson.....	137	87	124.2	26.0	5.0	Frt.	8	264	1910	Hickory, Pa.....	Pittsburgh, Pa.
209387		*St. p.	Fred Huskey.....	13	13	72.0	15.6	2.7	Frt.	6	60	1911	Hobbs Island, Ala.....	Chattanooga, Tenn.
120928		Ga. s.	Fred Jones.....	10	9	46.0	14.4	3.8	Frt.	2		1893	Pocomoke City, Md.....	Crisfield, Md.
120785		St. s.	Fred King.....	13	6	50.0	10.0	4.5	Fsh.	4		1889	Erie, Pa.....	Cleveland, Ohio.
120513		St. s.	Fred. Mercur.....	1,224	966	232.0	35.5	18.2	Frt.	15	550	1882	Buffalo, N. Y.....	Ogdensburg, N. Y.
121019		St. s.	Fred A. Lee.....	60	40	70.0	16.0	9.0	Tow.	3		1896	Port Huron, Mich.....	Duluth, Minn.
77486		St. s.	Fred B. Dalzell.....	82	56	79.7	20.5	10.0	Pas.	5		1901	Athens, N. Y.....	New York, N. Y.
25319		St. s.	Fred B. Dalzell, jr.....	96	65	78.9	20.3	10.1	Tow.	5		1900	Brooklyn, N. Y.....	Do.
120757		St. s.	Fred B. Hall.....	9	6	45.2	11.0	4.2	Tow.	3		1883	Erie, Pa.....	Duluth, Minn.
121222		St. s.	Fred B. Randall.....	50	41	67.1	14.4	4.7	Pas.	3		1889	Bernhards Bay, N. Y.....	Patchogue, N. Y.
121152		K. Q. J. B.	FRED E. RICHARDS.....	357	174	121.4	26.5	14.7	Tow.	14	790	1900	Philadelphia, Pa.....	Rockland, N. J.
120877		St. s.	Fred E. Scammell.....	32	16	54.7	15.7	7.0	Tow.	4	95	1891	Brooklyn, N. Y.....	Newark, N. J.
204987		St. s.	FRED G. HARTWELL.....	6,223	4,865	514.0	58.0	25.6	Frt.	25	2,000	1908	Toledo, Ohio.....	Duluth, Minn.
120063		St. s.	Fred J. Dunford.....	275	164	127.4	30.5	9.8	Lgt.	6	275	1873	Port Huron, Mich.....	Cleveland, Ohio.
120946		St. s.	Fred M. Lawrence.....	124	92	89.0	17.5	9.8	Cnl.	5	75	1893	Buffalo, N. Y.....	Buffalo, N. Y.
121087		Ga. s.	Freda.....	7	5	26.4	11.9	3.5	Pas.	1		1898	New Haven, Conn.....	New Haven, Conn.
210658		Ga. s.	Freda.....	27	18	44.2	13.7	5.0	Pas.	1	50	1912	San Francisco, Cal.....	San Francisco, Cal.
211109		Ga. s.	Freda.....	17	11	46.4	10.2	4.4	Frt.	1	30	1913	Lockmoor, La.....	Morgan City, La.
120752		Ga. s.	Freddie.....	15	10	55.2	13.8	3.5	Msc.	1		1889	Smyrna, N. C.....	Beaufort, N. C.
120463		Ga. s.	Freddie W. Decker.....	23	16	65.0	13.0	5.0	Oys.	5		1881	Norwalk, Conn.....	Bridgeport, Conn.
203301		Ga. s.	Fredella I.....	13	8	40.0	11.2	3.8	Fsh.	6	16	1908	Seattle, Wash.....	Ketchikan, Alaska.
210527		Ga. s.	Fredella III.....	25	17	44.5	13.0	5.4	Fsh.	6	30	1912	Seattle, Wash.....	Seattle, Wash.
120876		Ga. s.	Fredella IV.....	21	14	41.8	13.1	5.6	Fsh.	7	20	1913	do.....	Do.
120437		St. p.	Fred. E. Bary.....	395	323	161.6	24.2	8.0	Pas.	36	300	1881	Wilmington, Del.....	New York, N. Y.
120979		St. s.	FREDERICA.....	293	256	117.8	26.0	6.8	Pas.	1	220	1894	Philadelphia, Pa.....	Wilmington, Del.
206000		Ga. s.	Fredrica.....	8	6	30.8	7.2	2.6	Pas.	1		1900	Bristol, R. I.....	Jacksonville, Fla.
207260		St. s.	Fredrica No. 2.....	12	9	35.5	13.0	3.7	Oys.	1		1910	Brunswick, Ga.....	Brunswick, Ga.
95300		Ga. s.	FREDERICK.....	1,872	1,309	287.6	34.0	23.0	Pas.	35	1,100	1874	Wilmington, Del.....	Baltimore, Md.
207910		Ga. s.	Fredrick.....	6	5	27.7	7.7	3.6	Pas.	4	10	1909	Muskegon, Mich.....	Philadelphia, Pa.
206712		Ga. s.	Fredrick.....	13	9	49.1	12.3	3.3	Pas.	2	30	1912	Jacksonville, Fla.....	Jacksonville, Fla.
120774		St. s.	Fredk. Jansen.....	28	14	58.0	15.5	5.9	Tow.	3		1884	Philadelphia, Pa.....	Wilmington, Del.
120702		St. s.	Fredrick Koehn.....	39	19	70.0	13.8	6.0	Fsh.	6		1886	Milwaukee, Wis.....	Milwaukee, Wis.
210148		Ga. s.	Fredrick Lundy.....	45	42	61.4	19.2	5.5	Pas.	2	75	1912	Morehead City, N. C.....	New York, N. Y.
206763		Ga. s.	Fredrick W.....	11	9	48.5	8.2	3.5	Pas.	2	40	1904	Detroit, Mich.....	Sandusky, Ohio.
121208		St. s.	FREDERICK B. WELLS.....	4,897	3,630	430.0	50.2	24.5	Frt.	20	1,700	1901	South Chicago, Ill.....	Duluth, Minn.
206901		St. s.	Fredrick D. Underwood.....	217	147	109.6	25.1	11.6	Tow.	8	900	1912	Port Richmond, N. Y.....	Baltimore, Md.
120478		St. s.	Fredrick E. Ives.....	120	60	101.5	21.5	9.8	Tow.	8	375	1882	Fly Mountain, N. Y.....	New Haven, Conn.
202224		St. s.	Fredrick G. Bourne.....	286	194	118.6	25.0	10.2	Frt.	10		1905	Newburgh, N. Y.....	New York, N. Y.
203723		Ga. s.	Fredrick H. Ayers.....	14	10	52.0	15.4	3.0	Oys.	1		1906	Pocomoke City, Md.....	Cape Charles, Va.
121128		Ga. s.	Fredonia.....	9	9	34.0	12.4	5.6	Fsh.	2		1900	Bremen, Me.....	Rockland, Me.

\* Formerly ga. s. No. 32.

\* Formerly st. s. Chester G. Ham

\* Formerly st. s. Joseph P. Ford.

\* Formerly st. s. Union.

\* Formerly st. s. Hudson.

† Sold alien November 29, 1912.

MERCHANT STEAM VESSELS OF THE UNITED STATES—Continued.

Official No.	Signal letters.	Rig.	Name of vessel.	Gross tonnage.	Net tonnage.	Length.	Breadth.	Depth.	Service.	Crew.	Indicated horsepower.	When built.	Where built.	Home port (where permanent document issued).
						<i>Feet.</i>	<i>Feet.</i>	<i>Feet.</i>						
209086		Ga. s.	Freedra	13	9	32.6	9.2	4.7	Pas.	1	11	1911	Terminal Island, Cal.	Los Angeles, Cal.
120966		Ga. s.	Freedom	10	9	32.0	10.6	6.1	Fsh.	3		1893	Lynn, Mass.	Gloucester, Mass.
121002	K. M. L. F.	St. y.	FREELANCE	132	90	116.4	20.7	10.7	Yct.	9	752	1895	Elizabethport, N. J.	New York, N. Y.
203692		St. s.	Free Lance	51	30	77.7	14.8	3.4	Pas.	4		1906	Fort Myers, Fla.	Key West, Fla.
207271	L. B. J. S.	Ga. y.	Freelance	36	25	70.6	13.0	5.7	Yct.	3	100	1910	Baltimore, Md.	Baltimore, Md.
200168		St. s.	FREEHOLD	220	149	98.0	24.5	13.8	Tow.	12	500	1903	Philadelphia, Pa.	New York, N. Y.
93033		St. p.	Fremont	90	90	112.5	20.4	5.0	Pas.	8		1900	St. Joseph, Mich.	Port Huron, Mich.
206751		Ga. s.	Fremont	17	11	40.0	13.3	5.6	Frt.	3	10	1909	Seattle, Wash.	Newport, Oreg.
121273		*St. p.	French	92	92	104.8	22.4	4.0	Pas.	15		1903	Parkersburg, W. Va.	Wheeling, W. Va.
120905		Ga. s.	French Smoot	10	10	44.0	16.2	4.3	Frt.	2		1892	Alexandria, Va.	Norfolk, Va.
206404		Ga. s.	Freshwater	10	6	41.7	16.1	1.8	Frt.	0	12	1911	Holly, Fla.	Pensacola, Fla.
209402		Ga. y.	Freva II	24	16	50.2	13.1	5.7	Yct.	3	50	1911	Edgemere, N. Y.	New York, N. Y.
209772		Ga. s.	Freyca	12	8	33.2	12.0	5.3	Fsh.	1	20	1912	Tacoma, Wash.	Ketchikan, Alaska
121267		St. s.	Freya	7	6	41.0	9.6	3.6	Msc.	1		1903	Ramos, La.	Brashear, La.
210837	L. C. R. T.	St. s.	FRIEDA	2,993	1,633	299.6	45.1	25.4	Frt.	28	2,000	1912	Quincy, Mass.	New York, N. Y.
120802		Ga. s.	Friend	12	6	37.8	9.0	3.7	Fsh.	1		1890	Boston, Mass.	New Bedford, Mass.
202103		*Ga. p.	Friend	19	9	51.5	12.0	2.3	Pas.	1		1905	Sisterville, W. Va.	Wheeling, W. Va.
121216		Ga. s.	Friends	13	13	43.8	15.5	3.7	Pas.	1		1902	Double Bayou, Tex.	Galveston, Tex.
120835		Ga. s.	Friendship	7	6	33.6	10.6	3.0	Msc.	1		1891	Terrebonne Parish, La.	Brashear, La.
201056		Ga. y.	Friendship III	17	10	40.4	13.7	5.1	Yct.	2		1904	Wiscasset, Me.	New York, N. Y.
205411		Ga. y.	Friendship VI	26	25	51.6	12.0	5.6	Yct.	2	25	1907	Lynn, Mass.	Boston, Mass.
207549		Ga. y.	Friendship IX	31	18	64.5	13.2	5.5	Frt.	2	60	1910	East Boothbay, Me.	New York, N. Y.
211186		Ga. s.	Frisco	19	13	43.1	13.7	5.3	Fsh.	7	20	1913	Gig Harbor, Wash.	Tacoma, Wash.
120023		Ga. s.	Frolic	18	17	44.8	16.3	5.0	Pas.	1		1872	New London, Conn.	Boston, Mass.
120898		Ga. s.	Frolic	6	6	37.0	13.0	3.0	Frt.	1		1891	Norfolk County, Va.	Norfolk, Va.
120935		Ga. s.	Frolic	8	7	29.0	10.0	3.5	Pas.	1		1893	Patchogue, N. Y.	New York, N. Y.
205941		Ga. s.	Frolic	10	7	39.5	8.3	3.5	Tow.	1	45	1908	Bellingham, Wash.	Pt. Townsend, Wash.
206385		Ga. s.	Frolic	14	10	59.3	12.8	2.2	Pas.	2	30	1909	Tillamook, Oreg.	Astoria, Oreg.
207303		Ga. s.	Frolic	9	6	37.7	9.0	3.4	Pas.	1	30	1910	Stockton, Md.	Crisfield, Md.
207454		Ga. s.	Frolic	11	9	35.5	10.1	3.4	Msc.	1	21	1907	South Jacksonville, Fla.	Jacksonville, Fla.
208874		St. s.	Frolic	36	24	67.0	16.0	5.0	Pas.	3	50	1911	Croton on Hudson, N. Y.	Albany, N. Y.
209291		Ga. y.	Frolic	16	11	45.0	10.0	4.5	Yct.	3	30	1910	Milwaukee, Wis.	Chicago, Ill.
120750		St. s.	FRONTENAC	2,003	1,676	270.4	40.2	19.8	Frt.	20	820	1889	Cleveland, Ohio.	Marquette, Mich.
121018		*St. p.	Frontenac	146	146	138.9	23.8	5.0	Pas.	10	500	1896	Wabasha, Minn.	La Crosse, Wis.
205410		Ga. s.	Frost	9	8	38.5	12.0	5.0	Fsh.	3		1908	Erie, Pa.	Erie, Pa.
121111		*St. p.	Fruto	429	392	175.0	34.0	5.6	Pas.	22	325	1899	Oakland, Cal.	San Francisco, Cal.
9981		St. p.	Fulton	647	457	153.0	33.2	12.1	Fer.	5	325	1871	Brooklyn, N. Y.	New York, N. Y.
120825		*St. p.	Fulton	53	53	129.0	19.0	3.0	Tow.	10		1891	Pittsburgh, Ind.	Pittsburgh, Pa.
121064	K. N. G. T.	St. s.	Fulton	605	393	152.7	33.5	11.4	Pas.	18	264	1898	Fairhaven, Cal.	Takoma, Wash.
207060	L. B. H. Q.	St. s.	FULTON	229	156	93.3	25.2	12.1	Tow.	7	850	1909	Port Richmond, N. Y.	New York, N. Y.
205646		*Ga. p.	Fulton Boy	22	14	44.2	10.3	2.6	Fsh.	3	25	1908	Madison, Ind.	Louisville, Ky.
206264		*Ga. p.	Fulton Glenn	7	7	45.0	10.0	2.0	Tow.	2	10	1905	Pittsburgh, Pa.	Paducah, Ky.
121007		St. s.	Fulton Market	158	77	132.8	28.0	6.6	Pas.	13	500	1895	Noank, Conn.	New York, N. Y.
			<b>G.</b>											
203163		*St. p.	G. M.	51	51	89.5	17.9	3.9	Frt.	14	80	1906	Arrowrock, Mo.	Kansas City, Mo.
207793		Ga. s.	G. M.	9	9	37.3	9.4	4.0	Pas.	1	12	1900	Brooklyn, N. Y.	Boston, Mass.
86375		Ga. s.	G. Theckla	22	15	46.3	14.8	8.4	Fsh.	6		1896	Port Madison, Wash.	Seattle, Wash.
86647		Ga. s.	G. Trentz	19	15	42.7	16.4	4.3	Frt.	3		1902	Scranton, Miss.	Gulport, Miss.
86637		Ga. s.	G. Vanderburg	13	11	44.2	14.2	4.0	Oys.	4		1902	Patchogue, N. Y.	Patchogue, N. Y.
86336		St. s.	G. Vasa	8	5	26.2	10.7	3.8	Tow.	1		1895	Foulsbo, Wash.	Seattle, Wash.
206423		St. p.	G. A. BOECKLING	328	157	155.2	30.0	9.1	Fer.	18	600	1909	Ecorse, Mich.	Sandusky, Ohio.
86559		St. s.	G. A. FLAGG	3,062	2,128	332.0	42.0	22.7	Pas.	21	1,220	1901	West Superior, Wis.	Cleveland, Ohio.
210034		Ga. y.	G. A. M.	11	8	44.7	11.0	4.6	Yct.	3	90	1910	New York, N. Y.	Cape Vincent, N. Y.
206623		St. s.	G. A. TOMLINSON	6,361	4,862	504.0	54.0	30.0	Frt.	22	1,760	1909	Lorain, Ohio	Buffalo, N. Y.
206568		Ga. s.	G. B. Marshall	14	9	54.6	14.5	3.0	Frt.	1	50	1909	Antioch, Cal.	San Francisco, Cal.
208550		Ga. s.	G. B. Marshall No. 2	113	76	106.0	27.4	5.4	Frt.	5	150	1901	do.	Do.
86349		St. s.	G. B. Adams	25	10	52.0	15.6	5.2	Tow.	3		1896	East Providence, R. I.	Calais, Me.
85568		St. s.	G. C. Adams	80	40	83.6	20.0	7.7	Tow.	8		1878	Jersey City, N. J.	Albany, N. Y.
39775		Ga. s.	G. C. Adams	453	287	158.1	36.1	11.5	Frt.	16	398	1893	Aberdeen, Wash.	San Francisco, Cal.
86658		Ga. s.	G. C. Lindauer	12	10	50.0	12.2	4.2	Tow.	1	450	1903	Berkley, Va.	Norfolk, Va.
86383		Ga. s.	G. F. Brady	238	205	107.4	23.0	7.4	Pas.	1	130	1897	Philadelphia, Pa.	New York, N. Y.
86290		St. s.	G. F. Derickson	27	13	51.0	16.0	3.3	Tow.	1	7	1894	Elizabeth City, N. C.	New York, N. Y.
200242		Ga. s.	G. F. Laviolette	19	13	50.0	11.2	5.0	Pas.	3		1903	Manitowoc, Wis.	Milwaukee, Wis.
86675		Ga. s.	G. H. Breymann	60	41	75.6	19.4	9.4	Tow.	3	400	1903	Toledo, Ohio	Toledo, Ohio.
208516		St. s.	G. H. Church	93	49	54.5	16.4	4.9	Frt.	4	50	1911	Noank, Conn.	Providence, R. I.
120789		St. s.	G. H. Dalzell	93	40	58.0	19.5	6.0	Tow.	4		1889	Philadelphia, Pa.	New York, N. Y.
208804		St. s.	G. H. McNeal	244	138	128.4	21.0	11.0	Fsh.	29	450	1911	Milford, Del.	Tappahannock, Va.
86610		St. p.	G. J. GAMMER	4,471	3,703	418.0	48.0	28.0	Frt.	21	1,200	1902	West Superior, Wis.	Cleveland, Ohio.
202772		*St. p.	G. K. Wentworth	325	285	146.0	28.5	7.0	Tow.	8	500	1905	Portland, Oreg.	Portland, Oreg.
210693		*Ga. p.	G. L. Cabot	11	6	36.0	11.0	2.0	Pas.	1	20	1912	Grantsville, W. Va.	Wheeling, W. Va.
211420		*Ga. p.	G. L. Echols	7	6	36.5	7.1	3.4	Pas.	1	15	1911	Decatur, Ala.	Chattanooga, Tenn.
206458		*Ga. p.	G. N. Whistler	8	6	60.0	12.0	1.4	Frt.	3		1908	Helms, Ky.	Nashville, Tenn.
205292		St. s.	G. P. Martin	26	18	61.2	14.4	3.8	Pas.	4		1908	Arrowrock, Mo.	Paducah, Ky.
85390		St. s.	G. R. Green	18	12	48.2	11.4	4.9	Fsh.	4		1874	Milwaukee, Wis.	Grand Haven, Mich.

1 Formerly st. p. (a) May Graham. (b) Belle.

2 Formerly st. s. (a) Frank W. Munn. (b) George Hill.

† Rebuilt, 1910.

## MERCHANT STEAM VESSELS OF THE UNITED STATES—Continued.

Official No.	Signal letters.	Rig.	Name of vessel.	Gross tonnage.	Net tonnage.	Length.	Breadth.	Depth.	Service.	Crew.	Indicated horsepower.	When built.	Where built.	Home port (where permanent document issues).
						Feet.	Feet.	Feet.	Fer.					
86463		St. s.	G. R. Sherman	92	62	75.0	30.0	8.0	Fer.	4	1890	1890	Champlain, N. Y.	Plattsburg, N. Y.
85527		St. s.	G. S. Allyn	211	136	150.4	20.0	10.7	Fsh.	10	1878	1878	Mystic, Conn.	Tappahannock, Va.
86262		Ga. s.	G. S. Dunbar	6	5	31.6	13.5	3.0	Frt.	1	1893	1893	Bellport, N. Y.	Patchogue, N. Y.
209299		Ga. s.	G. S. Terry	15	13	39.9	14.0	4.6	Oys.	2	37	1912	Stratford, Conn.	Bridgeport, Conn.
203892		*St. p.	G. T. Melton	112	112	125.0	24.0	4.3	Frt.	11	100	1907	Lumber City, Ga.	Brunswick, Ga.
205001		Ga. s.	G. W. Calvert	9	6	41.2	12.6	3.1	Frt.	2	10	1908	Maynard, Md.	Baltimore, Md.
202860		*Ga. p.	G. W. Dailey	8	6	50.5	10.0	2.4	Pas.	1	1906	1906	Stuebenville, Ohio.	Cincinnati, Ohio.
85618		St. s.	G. W. Danielson	139	102	106.5	21.6	8.5	Msc.	7	333	1880	Mystic Bridge, Conn.	Newport, R. I.
86548		St. s.	G. W. DECKER	77	52	68.1	19.6	8.0	Tow.	8	1900	1900	Newburgh, N. Y.	Albany, N. Y.
206720		*St. p.	G. W. Hill	363	267	190.0	36.0	5.0	Pas.	36	500	1909	Jeffersonville, Ind.	St. Louis, Mo.
200655		St. p.	G. W. Huff	46	46	81.0	24.0	4.6	Pas.	10	1904	1904	Poplar Bluff, Mo.	Memphis, Tenn.
218447		St. s.	G. W. Joyce	25	17	43.2	11.7	4.5	Fsh.	5	24	1909	Gills Rock, Wis.	Milwaukee, Wis.
209624		*St. p.	G. W. Nixon	36	36	101.0	19.7	3.7	Tow.	7	70	1912	Hales Bar, Tenn.	Chattanooga, Tenn.
207526		*St. p.	G. W. Robertson	204	168	159.0	40.0	4.5	Pas.	7	100	1910	Helena, Ark.	Paducah, Ky.
86628		Ga. s.	G. W. Ruby	7	7	37.7	12.2	3.4	Frt.	1	1897	1897	Tuckerton, N. J.	Tuckerton, N. J.
86601		*St. p.	G. W. Thomas	281	110	150.0	27.0	4.0	Tow.	23	1901	1901	Jeffersonville, Ind.	Pittsburgh, Pa.
85939		Ga. s.	G. W. Wilcox	9	9	52.5	13.2	3.6	Oys.	2	1886	1886	Somerset County, Md.	Tappahannock, Va.
209597		*St. p.	G. W. Williams	10	9	74.9	16.0	3.0	Tow.	7	25	1912	Rogers Incline, Ala.	Chattanooga, Tenn.
86655		G. H. A. Thomas	90	50	89.7	25.8	4.8	Pas.	12	100	1902	Madisonville, La.	New Orleans, La.	
86171		St. s.	G. M. A. Hermann	34	17	61.6	14.6	6.5	Fsh.	5	1891	1891	Milwaukee, Wis.	Milwaukee, Wis.
76014		St. p.	G. V. S. Quackenbush	248	193	127.5	40.5	7.9	Fer.	8	296	1878	New Baltimore, N. Y.	Albany, N. Y.
86667		G. WATSON FRENCH	3,883	2,925	356.0	50.0	24.0	Frt.	25	1,300	1903	West Bay City, Mich.	Duluth, Minn.	
86220		St. y.	Gadabout	9	7	47.0	9.6	3.4	Yct.	1	1892	1892	Phoenix, N. Y.	Cape Vincent, N. Y.
207490		*St. p.	Gadsden	16	16	58.5	12.5	3.0	Tow.	5	20	1910	Gadsden, Ala.	Mobile, Ala.
120617		Ga. s.	Gaivota	51	32	77.2	14.2	7.0	Frt.	3	1885	1885	Camden, N. J.	Baltimore, Md.
127202		St. y.	Gaivota	74	50	91.8	15.9	8.6	Yct.	5	1897	1897	Toddenville, N. Y.	New York, N. Y.
201148	K. V. G. H.	Ga. y.	Galatea	18	12	43.0	9.6	5.0	Yct.	2	1903	1903	Oshkosh, Wis.	Milwaukee, Wis.
202870		St. y.	GALATEA	157	106	128.0	17.4	11.1	Yct.	12	475	1906	New York, N. Y.	Detroit, Mich.
206252		Ga. s.	Galatea	12	5	41.7	12.4	4.6	Fsh.	4	15	1909	Pensacola, Fla.	Pensacola, Fla.
208139		St. s.	Galatea	7	7	48.0	10.2	3.0	Pas.	1	1907	1907	Belhaven, N. C.	Elizabeth City.
202131		Ga. s.	Galaxy	13	9	55.3	11.7	2.6	Tow.	1	1905	1905	Seattle, Wash.	Seattle, Wash.
205989		Ga. s.	Gale	7	5	32.5	8.3	3.5	Frt.	1	12	1909	Bellingham, Wash.	Pt. Townsend, Wash.
203933		Ga. s.	Galena	11	7	31.7	10.8	4.0	Msc.	1	1906	1906	Ellamar, Alaska	Valdez, Alaska
86127		St. s.	Galion	237	146	105.7	30.3	9.6	Tow.	4	300	1891	Philadelphia, Pa.	New York, N. Y.
208203		Ga. s.	Galion	8	5	36.0	10.7	3.8	Pas.	1	18	1910	St. Petersburg, Fla.	Tampa, Fla.
202442	K. V. B. T.	Ga. y.	Gambolier	20	17	55.8	11.4	5.0	Yct.	1	1905	1905	New York, N. Y.	New York, N. Y.
207230		*St. p.	Gamecock	464	406	160.1	33.6	7.8	Tow.	9	1,000	1910	Portland, Ore.	Portland, Ore.
86509		St. s.	GANOGA	204	139	98.0	20.7	11.3	Tow.	12	500	1900	Port Richmond, N. Y.	Perth Amboy, N. J.
203404	K. W. P. G.	Ga. s.	Ganoga	19	16	48.7	11.8	6.2	Yct.	2	1906	1906	Long Island City, N. Y.	New York, N. Y.
86172		St. y.	Gard. B. Reynolds	45	22	64.3	15.5	7.0	Tow.	5	1891	1891	Philadelphia, Pa.	Norfolk, Va.
85425		St. p.	Garden City	825	575	171.2	33.8	14.0	Fer.	11	500	1872	Chester, Pa.	New York, N. Y.
85592		St. p.	Garden City	1,080	730	208.0	37.0	13.6	Fer.	14	625	1879	San Francisco, Cal.	San Francisco, Cal.
203893		Ga. s.	Gardener	12	8	36.6	9.5	2.0	Fsh.	1	1907	1907	Satsop, Wash.	Pt. Townsend, Wash.
210543		Ga. y.	Gardenia II	27	27	50.4	11.0	6.1	Yct.	2	40	1912	Lynn, Mass.	Boston, Mass.
86659		*St. p.	Gardie Eastman	100	100	112.0	22.0	3.7	Pas.	7	1903	1903	Rock Island, Ill.	Burlington, Iowa.
86251		St. s.	Gardiner	38	22	65.9	14.3	5.0	Pas.	4	1893	1893	Bath, Me.	New York, N. Y.
205247		Ga. s.	Gardner	7	7	36.0	13.0	2.8	Frt.	1	10	1908	Thousand Island Park, N. Y.	Cape Vincent, N. Y.
86225		Ga. s.	Gardner Heath	13	12	38.6	14.6	5.4	Fsh.	3	1892	1892	Gloucester, Mass.	New York, N. Y.
207615		Ga. s.	Garfield	17	11	40.0	12.9	4.0	Fsh.	6	20	1910	Seattle, Wash.	Seattle, Wash.
209566		Ga. s.	Garfield	14	10	31.3	11.6	4.5	Pas.	1	12	1912	East San Pedro, Cal.	Los Angeles, Cal.
85619		St. s.	Garland	248	171	107.2	29.4	11.7	Fer.	8	370	1880	Detroit, Mich.	Detroit, Mich.
85953		Ga. s.	Garnet	7	6	27.3	11.3	3.6	Pas.	1	1886	1886	Port Washington, N. Y.	New York, N. Y.
203478		Ga. s.	Garnet	18	13	46.2	17.0	4.4	Msc.	2	1906	1906	Kodiak, Alaska	Unalaska, Alaska
210997		Ga. s.	Garrett Morehead	6	5	30.6	8.4	3.9	Msc.	1	18	1913	Morehead City, N. C.	Beaufort, N. C.
210452		*Ga. p.	Garrison	15	15	43.5	19.4	2.7	Fer.	1	20	1912	Garrison, N. Dak.	Pembina, N. Dak.
200288		Ga. s.	Gary	6	6	40.0	12.0	3.6	Msc.	2	1903	1903	Jacksonville, Fla.	Jacksonville, Fla.
210875		St. s.	GARY	71	36	73.4	18.6	10.2	Tow.	6	300	1912	Cleveland, Ohio	Chicago, Ill.
86544		Ga. s.	Gasgo	8	5	36.0	9.0	3.0	Pas.	1	1900	1900	Marshfield, Ore.	Coos Bay, Ore.
209048		Ga. s.	Gasoon	22	15	45.3	16.4	4.6	Pas.	6	40	1911	Jersey City, N. J.	New York, N. Y.
77166	J. V. N. D.	St. s.	Gaspee	113	56	83.2	22.0	10.3	Tow.	6	300	1893	Wilmington, Del.	Providence, R. I.
86545		St. s.	Gaston	846	463	212.0	31.5	19.0	Frt.	14	600	1881	do.	Baltimore, Md.
203845		*St. p.	Gate City	28	28	73.0	14.0	3.0	Pas.	6	1906	1906	Paducah, Ky.	New Orleans, La.
210633		Ga. s.	Gatun	11	7	38.4	11.8	4.2	Tow.	1	35	1912	Oakland, Cal.	San Francisco, Cal.
86151	K. J. C. G.	St. p.	Gay Head	701	443	203.0	34.0	11.6	Pas.	20	1,062	1891	Philadelphia, Pa.	New Bedford, Mass.
210381		Ga. s.	Gayland II	10	9	33.8	9.6	4.2	Pas.	1	20	1912	East Braintree, Mass.	Boston, Mass.
85539		St. s.	Gazelle	20	14	63.9	13.0	6.2	Tow.	2	1878	1878	Buffalo, N. Y.	Marquette, Mich.
85590		St. s.	Gazelle	10	5	35.8	9.0	4.3	Fsh.	0	1876	1876	Lynn, Mass.	Philadelphia, Pa.
86235		St. s.	Gazelle	46	23	60.0	13.6	5.2	Tow.	4	1892	1892	Newbern, N. C.	Norfolk, Va.
86565		St. s.	Gazelle	9	9	65.0	10.0	3.0	Pas.	6	1901	1901	Allopheny, Pa.	Pittsburgh, Pa.
201750		Ga. s.	Gazelle	13	10	50.0	12.3	5.4	Pas.	1	50	1905	Portland, Ore.	Portland, Ore.
201381		Ga. s.	Gee Whiz	9	6	31.6	10.3	5.0	Tow.	1	1904	1904	West Seattle, Wash.	Pt. Townsend, Wash.
111136		St. s.	Geisha	47	32	74.9	13.2	8.3	Fsh.	8	1897	1897	New York, N. Y.	Boston, Mass.
200239	K. S. Q. G.	Ga. y.	Geisha	65	44	77.5	16.5	6.3	Yct.	4	1903	1903	Quincy, Mass.	New York, N. Y.

1 Formerly st. p. J. G. Sanders.

2 Formerly st. y. Florence.

3 Formerly st. y. Carrie.

4 Formerly ga. y. Raduga.

5 Formerly st. s. James McCaldin.

6 Formerly st. y. (a) Raynham.

(b) Rose.

7 Formerly ga. y. Nauhaught.

MERCHANT STEAM VESSELS OF THE UNITED STATES—Continued.

Official No.	Signal letters.	Rig.	Name of vessel.	Gross tonnage.	Net tonnage.	Length.	Breadth.	Depth.	Service.	Crew.	Indicated horsepower.	When built.	Where built.	Home port (where permanent document issues).	
						Feet.	Feet.	Feet.							
85716		St. a.	Gem	14	10	38.8	10.8	5.4	Fsh.	6	1882	1882	Conneaut, Ohio	Dunkirk, N. Y.	
85436		Ga. s.	Gem	8	7	37.5	11.4	3.3	Pas.	0	1884	1884	Greenport, N. Y.	Boston, Mass.	
86435		Gem	Gem	97	97	135.0	28.0	3.6	Pas.	25	1898	1898	Jeffersonville, Ind.	New Orleans, La.	
200898		*Ga. p.	Gem	49	10	60.4	14.9	3.0	Frt.	7	1904	1904	Allemands, La	Do.	
204575		Ga. s.	Gem	6	6	24.0	11.0	3.0	Fsh.	1	1907	1907	Osterville, Mass.	Edgartown, Mass.	
207518		Ga. s.	Gem	10	10	46.6	11.1	4.4	Pas.	2	20	1910	1910	Wildwood, N. J.	Somers Point, N. J.
207950		Ga. s.	Gem	15	14	37.7	13.4	3.2	Msc.	2	8	1910	1910	Bridgeport, Conn.	Bridgeport, Conn.
210954		Ga. s.	Gem	15	12	59.3	8.5	3.0	Pas.	1	30	1913	1913	Hardin, Ill.	St. Louis, Mo.
86056		St. s.	GENERAL	332	201	130.0	25.1	9.4	Fer.	13	460	1889	Brooklyn, N. Y.	Newport, R. I.	
208587		Ga. s.	General	18	15	42.6	10.0	5.0	Fsh.	1	32	1911	1911	Cheboygan, Mich.	Grand Haven, Mich.
86541	K. Q. M. H.	St. s.	General Frisbie	544	340	160.9	29.3	11.9	Pas.	24	1,000	1900	New Whatcom, Wash.	San Francisco, Cal.	
203974		St. s.	GENERAL GARRETSON	6,765	5,371	520.0	54.0	26.2	Frt.	24	2,000	1907	West Bay City, Mich.	Cleveland, Ohio.	
10685		Ga. s.	General Grant	55	42	64.5	20.2	7.3	Fsh.	13	1867	1867	Newcastle, Me.	New York, N. Y.	
207959		St. p.	General Hancock	577	397	155.0	33.0	13.5	Fer.	6	500	1887	Boston, Mass.	Boston, Mass.	
208259	L. B. S. C.	St. s.	GENERAL HUBBARD	2,183	1,396	258.0	42.1	19.0	Frt.	25	1,250	1910	Long Beach, Cal.	New York, N. Y.	
130126	J. T. F. K.	St. p.	Gen'l Lincoln	398	248	160.6	28.2	8.8	Pas.	17	750	1878	Chelsea, Mass.	Boston, Mass.	
10526		St. s.	Gen'l McCallum	1,396	1,165	238.6	27.0	13.8	Ctl.	7	800	1864	Glasgow, Scotland.	New York, N. Y.	
201162		St. s.	Gen'l McClellan	18	12	49.6	11.2	5.0	Tow.	3	1904	1904	New York, N. Y.	Do.	
85627		Ga. p.	General Newton	40	20	63.7	16.8	6.6	Tow.	5	1880	1880	Athens, N. Y.	Do.	
211333		*Ga. p.	General Need	6	6	30.0	7.0	3.0	Tow.	1	4	1913	Sears, Ill.	Rock Island, Ill.	
85519		St. p.	General Pierson	485	485	202.0	42.0	7.2	Fer.	16	882	1877	Metropolis, Ill.	Memphis, Tenn.	
86622		St. s.	GENERAL PUTNAM	285	168	122.6	26.0	9.0	Pas.	9	325	1902	Wilmington, Del.	New York, N. Y.	
203512		Ga. s.	Gen'l Sheridan	12	8	42.5	12.2	3.2	Pas.	1	25	1906	Astoria, Ore.	Pt. Townsend, Wash.	
201568		St. p.	General Spencer	53	33	54.0	17.5	4.0	Fer.	2	1904	1904	Hartford, Conn.	Hartford, Conn.	
207960		St. s.	General Summer	707	478	160.2	37.5	14.2	Fer.	6	700	1900	Boston, Mass.	Boston, Mass.	
204510		St. s.	Gen'l Washington	93	66	78.0	16.7	4.8	Pas.	5	220	1907	Astoria, Ore.	Astoria, Ore.	
85696		St. s.	Gen'l G. Mott	48	24	75.0	17.0	8.0	Tow.	5	1881	1881	Bordentown, N. J.	Norfolk, Va.	
203337	K. V. N. L.	St. s.	GENERAL G. M. SORREL	169	115	92.0	21.5	10.8	Tow.	6	500	1906	Chester, Pa.	New York, N. Y.	
85930		St. s.	Gen'l J. J. Wistar	60	30	69.8	18.2	8.0	Tow.	4	1886	1886	Philadelphia, Pa.	Do.	
86521		St. p.	Gen'l J. A. Dumont	309	195	145.0	26.0	9.0	Pas.	17	475	1862	Williamsburg, N. Y.	Baltimore, Md.	
150584		St. s.	General J. B. Carr	157	99	110.0	23.0	6.6	Fer.	5	250	1892	Rondout, N. Y.	Tampa, Fla.	
10514		St. s.	Gen'l Franz Sigel	90	52	72.0	20.6	7.8	Frt.	5	280	1863	New York, N. Y.	New York, N. Y.	
209472		St. s.	Gen. George Thom	24	12	73.0	12.5	4.6	Tow.	4	40	1893	Washington, N. C.	Newbern, N. C.	
86501		St. s.	GENERAL ORLANDO M. POE	5,819	4,144	470.0	50.0	29.0	Frt.	29	2,300	1900	Cleveland, Ohio	Duluth, Minn.	
86364		Ga. s.	Generosity	8	6	37.6	12.6	2.8	Oys.	1	1896	1896	Tenebonne, La	Brashear, La.	
86506		Ga. s.	Genesee	7	7	30.0	10.0	5.3	Fsh.	2	1900	1900	Bremen, Me.	Deer Isle, Me.	
86534		St. s.	GENESEE	204	139	96.0	20.7	11.3	Tow.	13	500	1900	Port Richmond, N. Y.	Perth Amboy N. J.	
86540	K. Q. M. F.	St. y.	GENESEE	212	171	119.0	27.7	13.7	Yct.	19	140	1900	Elizabeth, N. J.	Rochester, N. Y.	
126435		St. s.	GENESEE	134	97	94.0	17.7	8.8	Cnl.	3	80	1887	Buffalo, N. Y.	New York, N. Y.	
8626		St. s.	Genesta	85	42	75.0	19.0	9.0	Tow.	5	1873	1873	Philadelphia, Pa.	Do.	
86598		Ga. s.	Genesta	8	8	41.5	13.5	6.6	Frt.	1	1901	1901	Eastport, Me.	Eastport, Me.	
77277		St. s.	Geneva	109	74	89.7	20.9	10.3	Tow.	7	450	1897	Brooklyn, N. Y.	New York, N. Y.	
207198		*St. p.	Geneva	91	85	98.2	26.6	4.4	Frt.	6	112	1910	Freeport, Fla.	Pensacola, Fla.	
209488		*Ga. p.	GENEVA	25	25	64.9	18.0	4.0	Frt.	4	30	1912	Newport, Ark.	Memphis, Tenn.	
86320		Ga. y.	Geneveve	48	24	75.8	16.0	7.7	Pas.	4	1895	1895	New Bedford, Mass.	New York, N. Y.	
86570	K. R. G. M.	Ga. y.	Geneveve	22	20	46.4	14.1	6.6	Yct.	1	1901	1901	Monument Beach, Mass.	Do.	
155303	K. M. C. F.	Ga. y.	Geneveve	43	36	90.5	13.0	5.6	Yct.	3	1897	1897	Long Island City, N. Y.	Stonington, Conn.	
204361		Ga. s.	Geneveve	77	52	82.0	18.0	4.4	Frt.	2	45	1907	Bayview, Fla.	Tampa, Fla.	
208347		Ga. s.	Geneveve	12	8	54.5	14.6	2.8	Pas.	1	32	1911	Sanibel, Fla.	Key West, Fla.	
210523		Ga. s.	Geneveve	10	10	28.6	9.5	3.4	Fsh.	2	10	1907	Green Bay, Wis.	Milwaukee, Wis.	
211275		Ga. s.	Geneveve	15	10	45.0	12.5	5.0	Pas.	3	80	1913	Seattle, Wash.	Nome, Alaska.	
208676		Ga. s.	Genl	15	10	47.6	12.5	4.7	Fsh.	1	20	1909	Douglas, Alaska.	Juneau, Alaska.	
86167		Ga. s.	George	10	9	56.0	15.7	4.1	Frt.	1	1891	1891	Solomons Island, Md.	Norfolk, Va.	
203709		Ga. s.	George B	9	6	31.8	8.0	2.5	Frt.	1	1906	1906	Ketchikan, Alaska.	Ketchikan, Alaska.	
85282		Ga. s.	George Buchanan	24	10	47.0	17.0	4.8	Msc.	2	1873	1873	City Island, N. Y.	Newport News, Va.	
85672		St. s.	George Burnham	332	219	149.0	29.0	10.1	Frt.	14	350	1880	Green Bay, Wis.	Chicago, Ill.	
86142		St. s.	George Cooper	53	26	68.0	18.4	9.0	Tow.	5	1891	1891	Manitowoc, Wis.	Duluth, Minn.	
201323		*St. p.	George Cowling	208	208	140.0	26.0	4.5	Pas.	3	135	1904	Metropolis, Ill.	Paducah, Ky.	
85961		St. s.	George Curtis	194	65	121.2	30.3	11.6	Fsh.	23	1881	1881	Boothbay, Me.	Greenport, N. Y.	
86422		St. s.	George Dewey	45	26	44.3	16.6	4.7	Pld.	9	1898	1898	New Suffolk, N. Y.	Do.	
86561		St. p.	George Dewey	49	34	79.0	16.0	4.6	Pld.	9	1901	1901	do	Do.	
86632		St. s.	George Dittly	28	19	66.1	14.5	5.2	Pas.	2	1902	1902	Buffalo, N. Y.	Buffalo, N. Y.	
202473		Ga. s.	Geo. E	9	6	38.4	11.2	3.3	Pas.	5	1905	1905	Ballard, Wash.	Seattle, Wash.	
208828		St. s.	GEORGE EDWARD	49	34	68.0	16.0	7.1	Fsh.	3	125	1909	Buffalo, N. Y.	Cleveland, Ohio.	
85748		St. s.	George Field	29	14	55.8	15.0	6.2	Tow.	2	1882	1882	Ballard, Wash.	Albany, N. Y.	
208441		Ga. s.	Geo. Gulon	9	9	36.0	10.8	2.9	Fsh.	6	16	1910	Morehead City, N. C.	Beaufort, N. C.	
210735	L. C. Q. N.	St. s.	GEORGE HAWLEY	2,549	1,699	247.0	43.7	28.6	Frt.	28	1,350	1912	Ashtabula, Ohio	Detroit, Mich.	
85909		St. s.	George Hudson	149	103	130.4	19.0	9.0	Fsh.	24	1880	1880	Kennebunk, Me.	Newport, R. I.	
85313		St. s.	George King	532	380	176.4	30.7	13.4	Frt.	12	680	1874	Marine City, Mich.	Port Huron, Mich.	
86340	K. M. N. Q.	Ga. s.	GEORGE LOOMIS	691	401	175.0	27.4	16.5	Frt.	17	400	1895	San Francisco, Cal.	San Francisco, Cal.	
86524		Ga. s.	George M	14	12	33.0	13.9	5.0	Pas.	1	1900	1900	Port Republic, N. J.	Somers Point, N. J.	
210468		*Ga. p.	George M	14	8	41.0	13.5	3.0	Pas.	1	20	1911	Pine Bluff, Ark.	Memphis, Tenn.	

1 Formerly st. p. Nahant.  
 (a) James F. Freeborn.  
 (b) U. S. S. Nansemond.  
 2 Formerly st. p. (c) U. S. R. C. Wm. H. Crawford.

3 Formerly st. s. Priam.  
 4 Formerly st. c. bt. Charles Hamilton.  
 5 Formerly st. s. Egbert Myers.  
 6 Formerly st. s. John Taylor.



## MERCHANT STEAM VESSELS OF THE UNITED STATES—Continued.

Official No.	Signal letters.	Rig.	Name of vessel.	Gross tonnage.	Net tonnage.	Length.	Breadth.	Depth.	Service.	Crew.	Indicated horsepower.	When built.	Where built.	Home port (where permanent document issued).
204407		*St. p.	Geo. Matheson No. 2...	121	121	116.6	25.4	5.1	Tow.	16	.....	1907	Point Pleasant, W. Va.	Cincinnati, Ohio.
202396		St. s.	George N.	10	7	54.5	11.5	3.4	Tow.	2	45	1905	Sault Ste. Marie, Mich.	Marquette, Mich.
10875		Ga. s.	George Nelson.	14	11	37.0	14.0	3.0	.....	2	.....	1868	Sayville, N. Y.	New York, N. Y.
85712		St. s.	George Pankrats.	63	39	72.6	20.0	8.6	Tow.	3	.....	1882	Manitowoc, Wis.	Oswego, N. Y.
209326		Ga. s.	George R.	9	8	30.0	8.6	3.8	Fsh.	3	10	1906	Sturgeon Bay, Wis.	Milwaukee, Wis.
205560		Ga. s.	George Rice.	9	8	35.4	9.8	2.4	Pas.	1	15	1908	Rosedale, Miss.	Memphis, Tenn.
209685		Ga. s.	George Roberts.	33	28	59.2	18.3	4.9	Fsh.	12	50	1912	Morehead City, N. C.	Beaufort, N. C.
80064		St. s.	George Rogers.	64	33	77.3	18.3	7.8	Tow.	7	.....	1889	Toledo, Ohio.	Grand Haven, Mich.
210851		Ga. s.	Geo. Shima.	16	11	50.4	12.1	5.2	Frt.	1	100	1912	Stockton, Cal.	San Francisco, Cal.
86667		St. p.	George Starr.	168	108	133.2	23.5	7.7	Pas.	6	500	1862	Keypoint, N. J.	New York, N. Y.
86367		St. s.	GEORGE STEPHENSON.	4,563	3,502	407.4	49.3	23.8	Frt.	23	1,700	1896	West Bay City, Mich.	Duluth, Minn.
86470		St. s.	George T.	42	28	66.3	15.6	7.6	Tow.	7	.....	1899	Tacoma, Wash.	Seattle, Wash.
202335		Ga. s.	George T.	25	23	46.5	17.3	4.5	Fsh.	5	.....	1905	Tottenville, N. Y.	New York, N. Y.
207677		Ga. s.	George Uron.	14	10	42.0	13.8	4.0	Frt.	1	.....	1910	Bridgeport, N. J.	Bridgeton, N. J.
210007		Ga. s.	George Washington.	20	16	56.7	15.4	3.4	Pas.	2	60	1912	New Haven, Conn.	New Haven, Conn.
86051		Ga. s.	George Waverley.	6	6	36.6	10.4	2.7	Oys.	2	.....	1889	Poquoson, Va.	Cape Charles, Va.
86645		Ga. s.	George Wilmer.	6	6	36.0	12.8	3.6	Frt.	1	.....	1902	Crisfield, Md.	Norfolk, Va.
206226		St. s.	George A. Hibbard.	65	44	68.8	17.9	7.6	Pas.	6	300	1910	Boston, Mass.	Boston, Mass.
86160		St. p.	George A. Madill.	613	613	265.0	45.0	7.0	Frt.	20	1,500	1891	Jeffersonville, Ind.	St. Louis, Mo.
208984	L. C. B. S.	Ga. s.	George B. Cluett.	210	155	111.3	25.9	11.0	Frt.	5	75	1911	Tottenville, N. Y.	New York, N. Y.
85983		Ga. s.	George B. Faunce.	20	16	62.5	17.5	4.9	Fsh.	1	.....	1887	Solomons Island, Md.	Beaufort, N. C.
86671		St. s.	GEORGE B. LEONARD.	4,037	2,844	380.0	50.0	23.6	Pas.	22	1,800	1903	Chicago, Ill.	Oswego, N. Y.
200667		St. s.	GEORGE B. MCCLELLAN.	256	174	109.0	25.1	13.0	Frt.	8	600	1904	Camden, N. J.	New York, N. Y.
86350		St. s.	Geo. B. Raser.	554	401	169.0	36.0	10.0	Lgt.	4	200	1896	Ashtabula, Ohio.	Cleveland, Ohio.
85734		St. s.	George B. Roe.	42	21	64.6	16.0	7.0	Tow.	6	.....	1882	Tottenville, N. Y.	New York, N. Y.
85347		St. s.	Geo. C. Fobes.	37	19	64.4	15.5	5.9	Tow.	5	.....	1874	Cape Elizabeth, Me.	Baltimore, Md.
200000		St. s.	Geo. C. Howe.	1,550	955	241.0	41.0	15.6	Pas.	16	600	1903	Chicago, Ill.	Duluth, Minn.
85779		St. s.	Geo. C. Markham.	309	249	141.4	28.2	10.5	Frt.	12	350	1883	Milwaukee, Wis.	Grand Haven, Mich.
207280		Ga. s.	Geo. C. Pease.	9	6	42.8	12.3	3.5	Tow.	1	16	1906	Jacksonville, Fla.	Jacksonville, Fla.
86519		St. s.	Geo. C. Van Tuyl, jr.	21	14	45.0	13.9	5.6	Pas.	3	.....	1900	Albany, N. Y.	Albany, N. Y.
86133		Ga. s.	George D. Allen.	15	12	45.8	15.3	3.9	Fsh.	4	.....	1871	Patchogue, N. Y.	Greenport, N. Y.
205636		Ga. s.	George D. Balster.	35	28	66.0	21.0	5.0	Fsh.	12	.....	1908	Inverness, Md.	Beaufort, N. C.
86687		St. s.	George D. Cooley.	34	23	54.4	15.3	6.0	Tow.	3	.....	1901	Kingston, N. Y.	Albany, N. Y.
85711		St. s.	Geo. D. Sanford, jr.	51	30	76.7	15.7	7.2	Fsh.	6	.....	1882	Grand Haven, Mich.	Grand Haven, Mich.
85392		St. s.	Geo. D. Seymour.	76	38	90.0	17.0	10.0	Tow.	9	.....	1875	Buffalo, N. Y.	Ogdensburg, N. Y.
85774		St. s.	George E. Fisher.	25	18	64.0	16.0	6.3	Fsh.	4	.....	1883	Detroit, Mich.	Gloucester, Mass.
85467		Ga. s.	George E. Hagan.	32	27	55.8	17.2	6.5	Frt.	9	.....	1876	Bath, Me.	New York, N. Y.
210590	L. C. P. M.	St. s.	GEORGE E. WARREN.	2,306	1,616	246.7	43.8	25.3	Frt.	24	1,250	1912	Toledo, Ohio.	Do.
86476		St. s.	Geo. E. Lettmer.	27	19	59.0	16.2	4.4	Pas.	2	.....	1899	Buffalo, N. Y.	Albany, N. Y.
86610		St. p.	George E. Starr.	472	336	148.2	28.0	8.7	Pas.	18	372	1879	Seattle, Wash.	Pt. Townsend, Wash.
204225		St. s.	GEORGE F. BAKER.	7,210	5,459	586.0	58.0	25.5	Frt.	24	1,800	1907	Superior, Wis.	Duluth, Minn.
126496		St. s.	GEORGE F. BROWNELL.	2,615	1,778	325.7	41.2	14.6	Frt.	17	1,000	1888	Buffalo, N. Y.	Buffalo, N. Y.
86555		St. s.	Geo. F. Haller.	185	107	101.0	21.5	8.5	Ten.	15	250	1901	Alameda, Cal.	San Francisco, Cal.
85524		St. s.	Geo. F. Morse.	153	109	112.0	18.5	10.7	Lgt.	27	.....	1878	East Deering, Me.	New York, N. Y.
201690	K. T. Q. B.	Ga. s.	Geo. F. RANDOLPH.	211	144	112.0	23.0	11.2	Tow.	8	600	1905	Baltimore, Md.	Baltimore, Md.
10478		Ga. s.	George F. Rogers.	11	10	37.0	15.6	3.5	Pas.	1	.....	1863	Freeport, N. Y.	Perth Amboy, N. J.
202088		St. s.	GEORGE G. BARNUM.	6,272	4,826	504.0	54.0	26.7	Frt.	25	1,800	1905	West Bay City, Mich.	Duluth, Minn.
204251		St. s.	GEORGE G. CRAWFORD.	7,971	6,096	585.0	60.0	32.0	Frt.	25	1,880	1907	Lorain, Ohio.	Do.
200134		Ga. s.	George H. Bates.	15	13	45.0	14.0	4.6	Pas.	7	.....	1903	Atlantic City, N. J.	Somers Point, N. J.
202498		Ga. s.	George H. Billo.	14	12	46.8	16.6	3.0	Oys.	2	.....	1905	Patchogue, N. Y.	Provincetown, Mass.
85141		St. s.	George H. Bradley.	99	71	100.0	19.0	8.2	Fsh.	26	.....	1871	Bath, Me.	Tappanhook, Va.
85813		Ga. s.	George H. Bunker.	21	20	56.5	17.0	4.8	Fsh.	1	.....	1883	Pocomoke City, Md.	Do.
86615		Ga. s.	Geo. H. Furman.	7	6	28.5	12.9	3.3	Pas.	1	.....	1902	Patchogue, N. Y.	Greenport, N. Y.
86591		Ga. s.	Geo. H. Mott.	14	13	45.8	15.0	4.0	Oys.	4	.....	1901	Long Island City, N. Y.	Patchogue, N. Y.
85171		St. p.	George H. Power.	207	165	95.0	24.6	9.0	Fer.	3	208	1869	Athens, N. Y.	Albany, N. Y.
150042		St. s.	George H. Van Vleck.	1,020	940	238.0	34.8	12.9	Frt.	15	400	1875	Buffalo, N. Y.	Duluth, Minn.
201329		St. s.	Geo. H. Williams.	194	98	105.5	25.8	7.8	Frb.	12	400	1904	Portland, Ore.	Portland, Ore.
5818		St. s.	George I. Forsyth.	62	31	78.0	18.6	7.6	Tow.	4	.....	1870	Philadelphia, Pa.	New York, N. Y.
86543		St. s.	Geo. K. Kirkham.	95	64	76.1	20.5	9.7	Pas.	4	.....	1900	Athens, N. Y.	Do.
86662		St. s.	Geo. L. CRAIG.	3,762	3,130	370.8	50.2	24.2	Frt.	19	1,000	1903	Toledo, Ohio.	Detroit, Mich.
200605		Ga. s.	Geo. L. Lyon.	8	7	43.6	11.5	2.7	Msc.	1	15	1904	Morehead City, N. C.	Wilmington, N. C.
206876	L. B. G. S.	St. s.	GEORGE L. POTTER.	220	149	112.3	24.1	11.5	Tow.	11	600	1909	Baltimore, Md.	Baltimore, Md.
85990		Ga. s.	George M. Hodgdon.	16	15	40.3	13.8	5.6	Fsh.	4	.....	1889	Boothbay, Me.	Southwest Harbor, Me.
86333		St. s.	George M. Long.	98	56	75.0	17.5	7.4	Oys.	9	95	1895	Noank, Conn.	Providence, R. I.
86589		Ga. s.	Geo. N. Ives.	8	6	43.0	11.0	3.1	Frt.	1	.....	1901	Morehead City, N. C.	Newbern, N. C.
86350		St. s.	GEORGE N. ORR.	2,872	2,280	326.0	42.2	21.8	Frt.	26	1,000	1896	Chicago, Ill.	Duluth, Minn.
82234		Ga. s.	Geo. N. Southwick.	57	28	69.0	17.6	7.0	Tow.	5	.....	1891	Alexandria, Va.	Albany, N. Y.
85423		St. s.	George P. Putnam.	8	7	32.6	13.5	3.4	Msc.	2	.....	1875	Norwalk, Conn.	Newark, N. J.
86511		St. s.	George P. Squires.	218	137	142.7	22.7	8.8	Fsh.	28	315	1900	Baltimore, Md.	Tappanhook, Va.
206746		St. s.	Geo. R. Murray.	55	37	66.2	17.0	7.5	Tow.	4	250	1909	Camden, N. J.	Philadelphia, Pa.
200702		St. s.	GEORGE R. POTTER.	133	66	77.6	20.3	8.8	Frb.	9	350	1887	Buffalo, N. Y.	Buffalo, N. Y.
86546		St. s.	Geo. R. Vosburg.	106	66	75.5	20.0	8.7	Frt.	6	.....	1900	Portland, Ore.	Astoria, Ore.
85879		St. s.	George R. West.	22	11	54.6	13.4	6.0	Fsh.	6	.....	1885	Milwaukee, Wis.	Grand Haven, Mich.

\* Formerly st. p. Virginia Seymour.

\* Formerly st. s. Chemung.

\* Formerly st. s. (s) George F. Morse.

\* Formerly st. s. (s) Edward J. McKeever.

\* Formerly st. s. Socapa.

\* Formerly st. s. Le Grand S. De Graff.

\* Formerly st. s. Portage.

\* Formerly st. s. Chief.

\* Formerly st. s. M. B. Harlow.

## MERCHANT STEAM VESSELS OF THE UNITED STATES—Continued.

Official No.	Signal letters.	Rig.	Name of vessel.	Gross tonnage.	Net tonnage.	Length.	Breadth.	Depth.	Service.	Crew.	Indicated horsepower.	When built.	Where built.	Home port (where permanent document issues).
						Feet.	Feet.	Feet.						
86592		Ga. s.	Geo. S. Brush.....	14	13	41.0	14.1	4.0	Ovs.	3		1901	Patchogue, N. Y.	Patchogue, N. Y.
86330		Ga. s.	George S. Cripps.....	43	30	67.9	20.8	5.5	Frt.	12		1895	St. Michaels, Md.	Bridgeton, N. J.
85845		St. s.	Geo. S. Donaldson.....	13	6	44.2	13.5	6.0	Tow.	4		1883	Buffalo, N. Y.	Buffalo, N. Y.
125026		St. s.	Geo. S. Shultz.....	43	21	60.9	15.7	7.7	Tow.	5		1872	Philadelphia, Pa.	New York, N. Y.
110687		St. s.	George S. Tice.....	74	50	83.2	18.1	8.0	Tow.	5		1885	Newburgh, N. Y.	Do
202885		St. s.	George T. Nello.....	83	42	81.7	21.7	11.0	Tow.	5	500	1906	Cleveland, Ohio	Duluth, Minn.
204499		*Ga. p.	Geo. T. Patterson.....	10	10	59.8	12.0	2.0	Tow.	2	40	1911	Bear Creek, Ky.	Evansville, Ind.
85326		St. s.	Geo. W. Childs.....	107	53	100.8	20.4	9.6	Tow.	12	338	1874	Camden, N. J.	Philadelphia, Pa.
85936		St. s.	George W. Childs.....	13	8	54.9	13.5	3.5	Ovs.	2		1886	Crisfield, Md.	Newport News, Va.
85189	J. L. H. W.	St. s.	George W. Clyde.....	1,848	1,514	256.0	35.0	19.2	Frt.	25	500	1872	Philadelphia, Pa.	New York, N. Y.
85321	J. P. H. T.	St. s.	Geo. W. Elder.....	1,709	1,224	250.0	38.5	21.0	Pas.	49		1874	Chester, Pa.	San Francisco, Cal.
85743		St. s.	George W. Elder.....	73	36	70.8	19.5	6.9	Tow.	5		1882	Petersburg, Va.	New York, N. Y.
204835	K. W. L. S.	St. s.	GEORGE W. FENWICK.....	2,009	1,193	277.0	40.3	17.3	Frt.	26	1,350	1907	Newport News, Va.	Do
10813		Ga. s.	George W. Hardesty.....	12	8	38.0	15.8	4.0	Msc.	2		1868	Annapolis, Md.	Annapolis, Md.
85928		Ga. s.	George W. Kibble.....	12	8	45.2	13.7	4.1	Tow.	2		1886	Wicomico County, Md.	Alexandria, Va.
86608		*St. p.	Geo. W. Maberry.....	25	16	52.0	10.7	8.0	Pas.	5		1902	Maberry, Ark.	Memphis, Tenn.
86582		St. s.	GEORGE W. PEAVEY.....	4,997	3,861	430.0	50.0	28.5	Pas.	20	1,700	1901	Cleveland, Ohio	Duluth, Minn.
202166		St. s.	GEORGE W. PERKINS.....	6,406	4,922	558.2	56.0	26.5	Frt.	25		1905	Superior, Wis.	Do
10977		St. s.	George W. Pratt.....	41	20	76.5	17.5	6.8	Tow.	8		1863	Rondout, N. Y.	Albany, N. Y.
85317		St. s.	George W. Pride.....	17	8	48.0	15.2	5.4	Msc.	3		1874	Wilmington, Del.	Washington, D. C.
116696		St. s.	George W. Simons.....	84	47	81.5	17.5	4.4	Pas.	3		1895	Portland, Ore.	Portland, Ore.
85744		St. s.	George W. Smith.....	34	17	56.5	16.0	6.4	Tow.	6		1882	Brooklyn, N. Y.	Philadelphia, Pa.
86105		St. s.	Geo. W. Washburn.....	298	149	123.0	6.0	13.8	Tow.	12	800	1890	Newburgh, N. Y.	Albany, N. Y.
209748		Ga. s.	George and How.....	8	8	26.8	10.4	3.4	Frt.	1	10	1891	Rocky River, Ohio	Grand Haven, Mich.
86487	K. P. J. T.	St. s.	Georges Creek.....	398	184	128.9	28.7	16.7	Tow.	16	880	1899	Port Richmond, N. Y.	Baltimore, Md.
202784		Ga. s.	Georgetta.....	11	7	38.5	9.2	3.1	Tow.	1		1906	Newport News, Va.	Elizabeth City, N. C.
86536		St. s.	GEORGETOWN.....	1,358	919	243.0	40.2	15.3	Frt.	18	1,500	1900	Buffalo, N. Y.	Buffalo, N. Y.
85961		St. s.	Georgia.....	1,749	1,188	280.0	40.0	15.0	Pas.	49	1,950	1887	Wilmington, Del.	Hartford, Conn.
86624		St. s.	Georgia.....	255	173	110.2	22.0	9.2	Pas.	15	201	1902	Tacoma, Wash.	Juneau, Alaska
86653		Ga. s.	Georgia.....	9	8	41.4	12.0	2.8	Msc.	2		1902	Morehead City, N. C.	Beaufort, N. C.
125873		St. s.	Georgia.....	895	393	195.7	34.4	12.0	Frt.	14	750	1880	Manitowoc, Wis.	Duluth, Minn.
204190		Ga. s.	Georgia.....	6	6	43.0	10.2	3.1	Pas.	1	15	1907	St. Marys, Ga.	St. Marys, Ga.
210998		Ga. s.	Georgia Carolina.....	227	138	94.4	25.1	6.5	Fer.	4	150	1913	Thunderbolt, Ga.	Savannah, Ga.
203610		Ga. s.	Georgia E.....	11	9	35.4	10.5	4.3	Pas.	1	28	1909	Winthrop, Mass.	Boston, Mass.
86426		*St. p.	Georgia Lee.....	595	346	178.0	33.0	5.0	Pas.	38	730	1898	Jeffersonville, Ind.	New York, N. Y.
203697		Ga. s.	Georgia T.....	24	21	55.6	16.2	3.0	Msc.	1		1907	Swansboro, N. C.	Beaufort, N. C.
207765	L. B. P. N.	St. s.	GEORGIAN.....	6,606	4,016	414.5	53.7	28.1	Frt.	40	2,000	1910	Sparrow Point, Md.	New York, N. Y.
206271		Ga. y.	Georgiana II.....	28	19	61.2	12.0	6.5	Yct.	3	60	1909	Wilmington, Del.	Wilmington, Del.
85047		Ga. s.	Georgianna.....	14	6	41.0	15.6	3.4	Ovs.	1		1869	Mariner Harbor, N. Y.	Perth Amboy, N. J.
201967		Ga. s.	Georgianna.....	17	17	42.1	14.2	6.5	Fsh.	7		1905	Salem, Mass.	Gloucester, Mass.
203285		*Ga. p.	Georgie.....	15	15	52.0	10.0	2.4	Tow.	2		1905	Collegehill, Ky.	Louisville, Ky.
203101		*St. p.	George Burton.....	382	342	153.5	31.5	6.5	Pas.	21	300	1906	Vancouver, Wash.	Portland, Ore.
86929		Ga. s.	Georgie C.....	7	7	32.2	11.0	4.8	Fsh.	2		1902	Friendship, Me.	Castine, Me.
210937		Ga. s.	Georgie C. Bowden.....	16	6	39.2	13.8	6.4	Fsh.	2	16	1912	Friendship, Me.	Portland, Me.
200383		Ga. s.	George C. Howard.....	8	6	38.0	6.4	2.7	Msc.	1		1903	Morgan City, La.	Brashear, La.
85964		Ga. s.	Georgie M.....	6	5	36.2	12.0	3.5	Pas.	1		1886	Bayshore, N. Y.	Patchogue, N. Y.
202882		Ga. s.	Georgie M.....	14	12	47.8	17.0	3.0	Fsh.	2		1906	Patchogue, N. Y.	Do
140686		*St. p.	Georgie S.....	54	54	82.5	18.5	3.5	Tow.	4		1884	Savanna, Ill.	Burlington, Iowa.
203822		Ga. s.	Georgina.....	8	7	29.1	11.3	3.6	Pas.	1	10			New York, N. Y.
86247		St. s.	Gerald C.....	36	18	62.5	14.0	7.0	Fsh.	8		1893	Wyandotte, Mich.	Sandusky, Ohio.
86339		Ga. s.	Gerald C.....	39	26	58.5	18.0	5.2	Frt.	3		1895	Benicia, Cal.	Astoria, Ore.
204014		Ga. s.	Gerald D.....	9	8	41.1	11.2	4.7	Fsh.	2		1907	Erie, Pa.	Erie, Pa.
86457		Ga. s.	Geraldine.....	10	10	34.8	12.2	6.0	Fsh.	4		1899	Waldoboro, Me.	Gloucester, Mass.
86560		Ga. s.	Geraldine.....	6	6	29.6	10.2	5.1	Fsh.	1		1901	Bristol, Me.	Vinalhaven, Me.
86147		Ga. s.	Gerard Underhill.....	13	12	41.5	15.5	3.9	Msc.	1		1891	Bayshore, N. Y.	Patchogue, N. Y.
77546		St. s.	Gerard H. Keller.....	108	74	80.1	21.8	10.0	Pas.	5		1902	Tottenville, N. Y.	New York, N. Y.
86651		Ga. s.	Gerhilde.....	35	31	58.0	15.0	8.4	Pas.	2		1902	Port Jefferson, N. Y.	Do
86122		St. s.	GERMAN.....	2,348	1,875	296.2	40.4	21.1	Frt.	20	1,200	1890	Cleveland, Ohio	Duluth, Minn.
86229		St. s.	GERMANY.....	73	36	75.6	17.5	8.1	Tow.	9		1892	Sparrow Point, Md.	New York, N. Y.
202039		Ga. s.	Germantown.....	7	7	29.0	10.0	3.5	Pas.	1		1905	Somers Point, N. J.	Somers Point, N. J.
210760	L. C. Q. T.	St. s.	GERMANTOWN.....	619	384	158.5	30.1	18.2	Tow.	19	1,100	1912	Wilmington, Del.	Philadelphia, Pa.
86488	K. P. R. B.	St. s.	Gerry.....	273	133	102.0	24.0	10.5	Tow.	14	700	1900	Wilmington, Del.	Wilmington, Del.
86028		St. s.	Gerlie Story.....	73	36	76.5	20.0	8.0	Tow.	2	68	1889	San Francisco, Cal.	San Francisco, Cal.
2958		St. s.	Gertrude.....	45	22	62.0	17.8	7.2	Tow.	4		1875	Brooklyn, N. Y.	New York, N. Y.
85702		Ga. s.	Gertrude.....	8	8	29.9	13.2	4.1	Frt.	1		1882	East Boston, Mass.	Norfolk, Va.
85815		St. s.	Gertrude.....	122	61	88.2	22.5	10.3	Tow.	7	350	1883	Brooklyn, N. Y.	New London, Conn.
85959		Ga. s.	Gertrude.....	8	7	30.0	13.5	3.8	Pas.	1		1887	Patchogue, N. Y.	New York, N. Y.
86382		St. s.	Gertrude.....	34	18	68.6	15.4	6.5	Pas.	6		1897	Scranton, Miss.	Galveston, Tex.
86397		St. s.	Gertrude.....	13	9	57.3	12.5	4.0	Msc.	2		1897	Berwick, La.	Brashear, La.
86423		St. s.	Gertrude.....	17	11	38.5	11.9	4.5	Pas.	2		1898	New Whatcom, Wash.	Pt. Townsend, Wash.
86461		Ga. s.	Gertrude.....	7	7	30.0	14.0	2.9	Pas.	1		1899	Liverpool, Tex.	Galveston, Tex.
86546		St. s.	Gertrude.....	39	27	69.8	15.6	6.5	Pas.	4		1900	Scranton, Miss.	Mobile, Ala.
86995		Ga. s.	Gertrude.....	16	11	48.6	15.1	3.8	Fsh.	1		1902	Wit. N. C.	Key West, Fla.
86672		Ga. s.	Gertrude.....	8	5	40.6	9.6	4.5	Msc.	1		1902	Wickford, R. I.	Newport, R. I.

1 Formerly st. s. Clara.

2 Formerly st. s. R. H. Williams, jr.

3 Formerly st. s. Sadie B.

4 Formerly st. s. City of Ludington.

5 Formerly st. p. Line Hanson.

6 Formerly st. p. John K. Gilkinson.

7 Formerly st. s. Ben.

## MERCHANT STEAM VESSELS OF THE UNITED STATES—Continued.

Official No.	Signal letters.	Rig.	Name of vessel.	Gross tonnage.	Net tonnage.	Length.	Breadth.	Depth.	Service.	Crew.	Indicated horsepower.	When built.	Where built.	Home port (where permanent document issues.)
						Feet.	Feet.	Feet.						
20211		Ga. s.	Gertrude	14	9	47.5	12.2	3.7	Tow.	1		1905	Seattle, Wash.	Wrangell, Alaska.
22563		Ga. s.	Gertrude	10	7	39.4	10.1	3.2	Frt.	1		1906	Astoria, Oreg.	Astoria, Oreg.
21007	K.V.H.L.	Ga. y.	Gertrude	49	43	64.7	19.0	7.1	Yct.	4		1906	Boston, Mass.	Philadelphia, Pa.
20399	K.W.B.J.	Ga. y.	Gertrude	18	12	45.7	12.9	4.0	Yct.	2	28	1907	New Haven, Conn.	New Haven, Conn.
20496		Ga. s.	Gertrude	24	16	50.5	13.4	4.4	Tow.	2		1908	Brunswick, Ga.	Jacksonville, Fla.
26500		Ga. s.	Gertrude	9	8	33.0	8.3	3.7	Frt.	1		1914	New Haven, Conn.	New Haven, Conn.
206525		Ga. s.	Gertrude	12	8	43.0	11.0	3.1	Pas.	1	16	1905	Long Island City, N. Y.	Jacksonville, Fla.
206536		Ga. s.	Gertrude	13	9	36.3	9.0	4.4	Frt.	1		1909	Fortsmouth, Va.	Norfolk, Va.
208832		Ga. s.	Gertrude	18	16	53.0	10.8	4.5	Pas.	1	30	1909	Rye, N. Y.	New York, N. Y.
207214		Ga. s.	Gertrude	8	7	25.8	8.4	3.0	Fsh.	2		1902	Detroit Harbor, Wis.	Milwaukee, Wis.
208844		Ga. s.	Gertrude	12	9	44.5	9.0	6.9	Pas.	1	24	1911	Belhaven, N. C.	Newbern, N. C.
216518		Ga. p.	Gertrude	7	7	35.3	9.9	4.5	Pas.	1	5	1912	Charleston, W. Va.	Wheeling, W. Va.
205684	K.W.R.J.	Ga. y.	GERTRUDE IV	65	44	84.5	14.1	8.0	Yct.	4	120	1908	City Island, N. Y.	New York, N. Y.
210803		Ga. s.	Gertrude De Costa	105	61	102.5	23.0	10.6	Fsh.	18		1912	Essex, Mass.	Boston, Mass.
80208		Ga. s.	Gertrude L.	7	6	35.0	9.6	3.1	Wat.	1		1892	Brewer, Me.	Mt. Desert Ferry, Me.
208716		St. s.	GERTRUDE T.	37	25	65.6	15.6	6.9	Fsh.	3	100	1911	Erie, Pa.	Erie, Pa.
86496		Ga. s.	Gertrude and Herbert	9	9	30.0	11.5	5.9	Fsh.	1		1900	Friendship, Me.	S. W. Harbor, Me.
203070		Ga. s.	Gertrude & Leonard	7	7	33.9	11.2	4.9	Fsh.	1		1901	do	do
85588		Ga. s.	Gertrude	8	6	41.0	12.6	3.8	Frt.	2		1901	Greenback, Va.	Cape Charles, Va.
207105		Ga. s.	Gervase A.	13	12	33.0	10.5	4.6	Fsh.	3	24	1909	Manitowoc, Wis.	Milwaukee, Wis.
204907		Ga. p.	Gessner Peck	17	17	53.6	12.0	3.0	Frt.	3	40	1908	Argentine, Kans.	Kansas City, Mo.
21071		Ga. s.	Get	11	7	32.7	10.5	4.0	Fsh.	5	12	1912	Seattle, Wash.	Seattle, Wash.
211573		Ga. s.	Get The Hook	14	10	35.5	10.6	5.2	Fsh.	5	22	1913	do	Taoma, Wash.
207024		Ga. s.	Get There	11	6	36.3	12.0	6.0	Fsh.	1	10	1909	Friendship, Me.	Rockport, Me.
85957		St. s.	Gettysburg	837	464	208.6	35.6	14.6	Frt.	15	550	1887	Trenton, Mich.	Detroit, Mich.
80417	K.P.J.Q.	St. s.	GETTYSBURG	557	351	158.0	29.0	18.0	Tow.	19	1,000	1898	Wilmington, Del.	Philadelphia, Pa.
83799		Ga. s.	Ghost	13	7	59.0	11.0	6.5	Pas.	1	35	1908	Dubuque, Iowa	Dubuque, Iowa
115123		St. s.	Giant	10	5	36.0	13.2	4.0	Tow.	2		1883	Buffalo, N. Y.	Duluth, Minn.
207389		St. s.	Giant	46	23	68.6	16.6	7.0	Tow.	5		1872	Boston, Mass.	New York, N. Y.
21574		Ga. s.	Giant	27	18	47.4	13.0	5.3	Pas.	1	40	1909	Seattle, Wash.	Seattle, Wash.
210314		Ga. s.	Giant II	9	32	61.5	16.0	7.1	Frt.	4	75	1912	do	do
80563		Ga. y.	Gibson Girl	9	8	34.2	8.6	3.6	Yct.	0	20	1907	Detroit, Mich.	Detroit, Mich.
85431		St. s.	Gifford	63	43	68.0	19.6	7.6	Pas.	3		1901	Manitowoc, Wis.	Grand Haven, Mich.
86297		Ga. s.	Gilbert	14	13	42.0	16.0	4.0	Msc.	1		1872	Bayshore, N. Y.	Newark, N. J.
86297		Ga. s.	Gilbert Hirsch	10	9	35.0	14.0	3.7	Msc.	1		1894	Sayville, N. Y.	Patchogue, N. Y.
207135		Ga. s.	Gilbert Lee	8	8	47.4	8.6	2.0	Pas.	2		1904	Ironton, Ohio	Cincinnati, Ohio
85979		St. p.	Gilbert R. Green	137	109	95.7	17.8	8.9	Cal.	4	107	1887	Lockport, N. Y.	Oswego, N. Y.
207449		Ga. s.	Giles	6	6	37.0	10.0	3.4	Frt.	1	14	1910	Coan, Va.	Tappahannock, Va.
20834		St. s.	Gillen Brothers	181	97	105.8	29.6	9.6	Frt.	5	400	1909	Wilmington, Del.	New York, N. Y.
208406		Ga. s.	Gimbal	16	7	30.3	13.5	4.6	Frt.	1		1900	Port Republic, N. J.	Somers Point, N. J.
208708		Ga. s.	Gina	17	11	40.4	12.4	5.1	Fsh.	4	20	1911	Tacoma, Wash.	Tacoma, Wash.
85408		Ga. s.	Gipsey	14	10	45.6	10.0	4.5	Pas.	1	27	1911	Sault Ste. Marie, Mich.	Marquette, Mich.
85401		Ga. s.	Gipsy	12	8	38.6	14.3	4.4	Frt.	2		1875	Charleston, S. C.	Charleston, S. C.
86274		Ga. s.	Gipsy	9	8	40.2	8.8	4.5	Pas.	1		1879	Poughkeepsie, N. Y.	New York, N. Y.
20729		Ga. s.	Gipsy	10	9	24.2	10.0	3.5	Pas.	1		1888	New Haven, Conn.	Providence, R. I.
86237		Ga. s.	Gipsy	11	11	59.6	11.6	3.2	Pas.	3	50	1901	Bordentown, N. J.	Corpus Christi, Tex.
86345		Ga. s.	Gipsy Girl	7	7	35.2	13.4	3.6	Frt.	1		1893	Clearcreek, Tex.	Galveston, Tex.
204413		St. y.	Giralda	184	145	109.3	20.0	11.7	Yct.	12	400	1896	Port Jefferson, N. Y.	Philadelphia, Pa.
85263		Ga. s.	Gjoa	20	13	48.0	12.6	4.7	Fsh.	4		1907	Seattle, Wash.	Pt. Townsend, Wash.
85434		St. s.	Gladiator	207	87	115.8	22.3	12.0	Tow.	10	700	1871	Port Huron, Mich.	Duluth, Minn.
86020		St. s.	Gladiator	67	38	76.1	19.3	7.3	Tow.	4		1876	St. Marys, Ga.	Wilmington, N. C.
86611	K.F.H.N.	St. s.	Gladiator	163	111	110.6	22.0	11.5	Tow.	6	500	1888	Boston, Mass.	New York, N. Y.
207939		Ga. s.	Gladiator	7	7	28.5	11.0	5.3	Fsh.	1		1902	Bremen, Me.	Waldoboro, Me.
204013		Ga. s.	Gladiator	21	7	50.0	12.9	5.6	Fsh.	5	30	1910	Seattle, Wash.	Pt. Townsend, Wash.
208114		Ga. y.	Gladie Moore	8	7	37.0	9.2	4.0	Pas.	1		1906	Hart, Mich.	Grand Haven, Mich.
85996		St. s.	Gladstone	43	36	68.6	14.5	6.2	Yct.	4	60	1911	Cleveland, N. Y.	Castine, Me.
86378		Ga. s.	Gladys	8	8	38.8	14.0	2.7	Frt.	3		1896	Cleveland, Ohio	Cleveland, Ohio
86197		St. s.	Gladys	24	12	60.0	13.0	6.2	Tow.	3		1871	Royal Oak, Md.	Wilmington, Del.
86633		Ga. y.	Gladys	23	17	65.5	9.6	3.8	Yct.	4		1892	Philadelphia, Pa.	Philadelphia, Pa.
86459		Ga. s.	Gladys	14	10	50.4	11.8	3.5	Frt.	2		1901	Camden, N. J.	Newark, N. J.
86482		Ga. s.	Gladys	6	6	32.5	10.6	5.7	Fsh.	1		1899	Stonington, Conn.	Baltimore, Md.
86604		Ga. s.	Gladys	29	29	64.8	18.8	5.0	Frt.	5		1899	Swans Island, Me.	S. W. Harbor, Me.
86634		Ga. s.	Gladys	38	34	65.2	17.0	4.8	Fsh.	12		1901	Tilghmans Island, Md.	Baltimore, Md.
86640		Ga. s.	Gladys	14	11	34.5	10.4	4.0	Pas.	4		1902	Beaufort, N. C.	Beaufort, N. C.
201400		Ga. s.	Gladys	10	11	33.2	13.4	3.8	Oys.	1		1902	Fall River, Mass.	Providence, R. I.
202242		Ga. s.	Gladys	6	6	52.8	15.5	4.3	Tow.	2		1903	Tottentown, N. Y.	New York, N. Y.
203504		Ga. s.	Gladys	6	5	46.0	11.0	2.4	Pas.	1		1904	Chincoteague, Va.	Chincoteague, Va.
203509		Ga. s.	Gladys	6	5	40.0	8.8	4.7	Oys.	1	8	1903	St. Joseph, Mich.	Grand Haven, Mich.
205463		Ga. s.	Gladys	11	8	39.3	8.4	2.7	Pas.	1		1906	Shadyale, Va.	Cape Charles, Va.
205498		Ga. s.	Gladys	9	8	32.0	8.0	4.0	Pas.	1	16	1908	Galveston, Tex.	Corpus Christi, Tex.
207416		Ga. s.	Gladys	9	9	33.4	9.5	2.6	Msc.	1	12	1908	Huquiam, Wash.	Pt. Townsend, Wash.
207538		Ga. p.	Gladys	6	6	49.0	10.5	1.5	Tow.	2		1910	Wit, N. C.	Beaufort, N. C.
208294		Ga. p.	Gladys	8	6	38.7	10.4	2.5	Frt.	1	4	1910	Louisville, Ky.	Louisville, Ky.
20837		St. p.	Gladys	61	61	93.0	23.0	3.5	Fer.	4	150	1911	Arkansas City, Ark.	Memphis, Tenn.
		Ga. s.	Gladys	6	5	28.0	13.1	3.0	Pas.	1	20	1911	Jeffersonville, Ind.	Cairo, Ill.
													Sayville, N. Y.	Patchogue, N. Y.

1 Formerly ga. y. Zirvah.

2 Formerly st. s. Samuel Little.

3 Formerly st. s. Edith.

4 Exempt.

## MERCHANT STEAM VESSELS OF THE UNITED STATES—Continued.

Official No.	Signal letters.	Rig.	Name of vessel.	Gross tonnage.	Net tonnage.	Length.	Breadth.	Depth.	Service.	Crew.	Indicated horsepower.	When built.	Where built.	Home port (where permanent document issues).
						Feet.	Feet.	Feet.						
208939		Ga. s.	Gladys.....	8	7	26.7	8.0	3.4	Fsh.	2	8	1904	Jackson Harbor, Wis.	Milwaukee, Wis.
209728		St. s.	Gladys.....	39	18	70.1	15.9	4.0	Pas.	4	50	1911	Fort Myers, Fla.	Key West, Fla.
219078		Ga. s.	Gladys.....	8	7	30.0	9.0	3.6	Pas.	2	15	1908	Chambers Island, Wis.	Milwaukee, Wis.
210629		Ga. s.	Gladys.....	11	10	28.0	9.2	3.4	Fsh.	2	16	1903	Manitowac, Wis.	Do.
203348		Ga. s.	Gladys Adell.....	8	7	33.0	13.0	3.0	Oys.	1	1	1906	Sayville, N. Y.	Patchogue, N. Y.
208975		Ga. s.	Gladys G.....	10	9	27.0	9.5	3.0	Fsh.	2	10	1908	High Island, Mich.	Grand Haven, Mich.
205966		Ga. s.	Gladys L.....	26	22	45.7	16.7	5.1	Frt.	2	15	1909	Totenville, N. Y.	New York, N. Y.
202086		Ga. s.	Gladys Millett.....	7	6	35.1	13.0	3.0	Pas.	1	1	1905	Patchogue, N. Y.	Patchogue, N. Y.
208855		Ga. s.	Gladys V.....	10	8	28.0	9.5	5.3	Pas.	1	25	1909	New York, N. Y.	New York, N. Y.
86361		Ga. s.	Gladys Whiting.....	21	13	58.0	16.5	4.9	Msc.	2	2	1896	Orlole, Md.	Cape Charles, Va.
201290		Ga. s.	Gladys B. Simmons.....	16	9	40.2	14.6	6.6	Fsh.	2	2	1904	Friendship, Me.	Rockland, Me.
200805		Ga. s.	Gladys D. Rose.....	8	5	30.8	11.5	5.5	Fsh.	1	1	1903	do.	Rockland, Me.
86097		St. y.	Gleam.....	31	15	68.5	11.0	5.4	Yct.	2	2	1886	Weymouth, Mass.	New York, N. Y.
86374		*St. p.	Gleaner.....	714	576	185.0	35.0	5.0	Tow.	18	18	1896	Madison, Ind.	Paducah, Ky.
200122		Ga. s.	Gleaner.....	44	25	58.0	20.3	6.6	Frt.	5	5	1903	Essex, Mass.	New York, N. Y.
204316		Ga. s.	Gleaner.....	11	6	37.1	12.7	5.0	Frt.	1	1	1907	Trescott, Me.	Eastport, Me.
204548		*St. p.	Gleaner.....	477	279	140.0	30.0	6.7	Pas.	14	14	1907	Stanwood, Wash.	Seattle, Wash.
205783		St. s.	Gleaner.....	143	71	97.4	22.8	10.6	Tow.	4	400	1908	Bandon, Oreg.	San Francisco, Cal.
207322		Ga. s.	Glee.....	9	6	36.3	11.4	3.2	Frt.	1	16	1910	St. Petersburg, Fla.	Tampa, Fla.
205167		Ga. s.	Glen Cove.....	15	10	52.4	15.0	4.1	Pas.	2	50	1908	Glen Cove, Cal.	San Francisco, Cal.
85763		St. s.	Glen Cove.....	47	23	66.0	17.0	7.6	Tow.	1	1	1882	Totenville, N. Y.	New York, N. Y.
10338		Ga. s.	Glen Cuyler.....	60	57	84.0	20.0	6.3	Frt.	3	30	1859	Pulteneyville, N. Y.	Milwaukee, Wis.
206541		Ga. s.	Glen Edyth.....	7	7	40.0	8.6	3.2	Pas.	2	20	1907	Fulton, N. Y.	Rochester, N. Y.
206542		Ga. s.	Glen Haven.....	8	6	46.5	8.0	3.5	Pas.	2	20	1908	Irondequoit, N. Y.	Do.
210725		Ga. s.	Glen Perdue.....	50	29	68.0	17.4	4.5	Frt.	3	20	1904	Salisbury, Md.	Crisfield, Md.
202869		Ga. y.	Glenda.....	62	45	89.3	14.0	8.1	Yct.	5	5	1905	Boston, Mass.	Marquette, Mich.
86278		St. s.	Glendale.....	29	26	49.0	12.9	4.4	Tow.	2	2	1893	Turkey Island, Va.	Norfolk, Va.
205531		Ga. s.	Glendale.....	10	7	43.0	12.0	3.6	Pas.	1	40	1908	Mukilteo, Wash.	Pt. Townsend, Wash.
86368		Ga. s.	Glendy Stewart.....	7	7	50.5	12.7	3.3	Frt.	1	1	1896	Orlole, Md.	Norfolk, Va.
86045		St. s.	Glenn.....	175	92	108.6	21.8	8.4	Pas.	6	300	1889	South Haven, Mich.	Rochester, N. Y.
210813		Ga. s.	Glenn.....	24	16	49.2	13.0	5.0	Frt.	2	60	1912	Seattle, Wash.	Seattle, Wash.
207520		Ga. s.	Glenora.....	14	9	46.0	8.0	2.4	Frt.	1	18	1910	Wrangell, Alaska.	Ketchikan, Alaska.
85948		St. s.	Glenville.....	268	209	109.5	25.0	8.0	Pas.	10	90	1886	Brooklyn, N. Y.	New York, N. Y.
209680		Ga. s.	Glenwood.....	59	32	77.7	17.8	6.8	Fsh.	3	30	1912	Eliza Island, Wash.	Pt. Townsend, Wash.
85688		St. s.	Glide.....	30	20	64.6	13.0	5.0	Tow.	4	1	1881	Bordentown, N. J.	Newbern, N. C.
210863		Ga. s.	Glide.....	8	6	37.9	11.5	3.7	Tow.	1	60	1912	Oakland, Cal.	San Francisco, Cal.
86503		St. s.	Globe.....	137	62	91.1	25.0	7.6	Frt.	6	350	1900	Richmond, Me.	New York, N. Y.
209105		Ga. s.	Globe.....	13	9	52.0	12.3	3.4	Frt.	1	40	1911	Astoria, Oreg.	Astoria, Oreg.
209121		Ga. s.	Globe.....	12	9	43.5	11.6	4.7	Fsh.	2	50	1911	Toledo, Ohio.	Toledo, Ohio.
120845		St. s.	Gloria.....	13	6	42.5	10.0	4.8	Tow.	2	2	1891	Boston, Mass.	Boston, Mass.
136488		Ga. s.	Gloria.....	22	14	52.0	16.0	4.3	Fsh.	2	2	1894	Titusville, Fla.	Key West, Fla.
210376		Ga. y.	Gloria.....	8	5	31.5	9.0	3.6	Yct.	1	24	1910	Muskegon, Mich.	Chicago, Ill.
211059		Ga. s.	Gloriana.....	44	44	54.8	13.6	5.8	Frt.	4	50	1913	Manitowac, Wis.	Marquette, Mich.
200712		Ga. s.	Glorianna.....	13	13	52.6	11.0	3.8	Pas.	2	2	1895	Brooklyn, N. Y.	Somers Point, N. J.
211243		Ga. s.	Glory.....	25	17	44.1	13.7	5.6	Fsh.	7	25	1913	Tacoma, Wash.	Tacoma, Wash.
86269	K. L. T. C.	St. s.	GLOUCESTER.....	2,541	1,976	272.7	42.0	16.0	Pas.	36	2,500	1893	Sparrow Point, Md.	Baltimore, Md.
209940		Ga. s.	Goat.....	19	9	62.6	17.5	4.8	Frt.	2	50	1912	Elizabeth City, N. C.	Elizabeth City, N. C.
208699		Ga. s.	Goddess.....	18	12	56.2	10.2	4.0	Pas.	1	50	1908	Grafton, Ill.	St. Louis, Mo.
85977		St. s.	Gogebic.....	1,680	1,312	227.2	40.4	19.5	Frt.	15	1,296	1887	West Bay City, Mich.	Detroit, Mich.
85816		*St. p.	Gold.....	334	292	140.0	30.0	7.0	Pas.	13	200	1883	San Francisco, Cal.	San Francisco, Cal.
201022		Ga. s.	Gold Hunter.....	7	5	32.0	9.6	3.2	Msc.	2	1	1904	Seattle, Wash.	Ketchikan, Alaska.
86175		Ga. s.	Gold Mine.....	11	8	39.4	13.9	3.6	Msc.	1	1	1891	Atlantic, N. C.	Newbern, N. C.
86194		St. s.	Golden.....	44	22	63.9	17.6	8.0	Tow.	7	7	1892	Milwaukee, Wis.	Milwaukee, Wis.
207096		Ga. s.	Golden.....	9	9	34.0	9.0	3.6	Fsh.	4	18	1904	Manitowac, Wis.	Do.
76275		St. s.	Golden Age.....	35	24	54.6	15.8	7.0	Tow.	4	4	1881	Greenpoint, N. Y.	New York, N. Y.
86399		St. s.	Golden Age.....	119	102	94.5	17.4	9.0	Cnl.	3	42	1897	Middleport, N. Y.	Rochester, N. Y.
206696		Ga. s.	Golden Anchor.....	12	12	30.2	10.7	2.5	Pas.	1	10	1906	Melbourne, Fla.	St. Augustine, Fla.
86083		Ga. s.	Golden Eagle.....	18	9	44.2	14.1	6.5	Fsh.	4	4	1890	Beverly, Mass.	Provincetown, Mass.
209945		Ga. s.	Golden Eagle.....	17	11	48.8	13.7	5.3	Tow.	1	70	1912	Oakland, Cal.	San Francisco, Cal.
92592	K. L. W. T.	St. y.	Golden Fleece.....	49	33	75.1	13.5	6.7	Yct.	7	7	1894	Morris Heights, N. Y.	New York, N. Y.
211031		*St. p.	Golden Fleece.....	96	96	134.0	26.0	3.9	Pas.	7	125	1913	Paducah, Ky.	Paducah, Ky.
86164		St. s.	Golden Gate.....	231	137	99.5	19.5	14.8	Pas.	9	200	1891	Sausalito, Cal.	Portland, Oreg.
206602		Ga. s.	Golden Girl.....	10	10	49.1	11.2	6.0	Pas.	2	80	1909	Grand Rapids, Mich.	Grand Haven, Mich.
209411		*St. p.	Golden Girl.....	77	77	93.4	28.5	3.7	Frt.	8	250	1911	Cloverport, Ky.	Evansville, Ind.
16316		St. s.	Golden Ray.....	20	10	48.9	13.8	5.7	Tow.	4	4	1864	Buffalo, N. Y.	New York, N. Y.
86138		St. s.	Golden Rod.....	35	17	52.1	16.5	6.8	Tow.	4	4	1891	Noank, Conn.	Do.
86250		St. s.	Golden Rod.....	71	52	75.4	15.2	6.0	Pas.	5	50	1893	Brewer, Me.	Castine, Me.
204778		Ga. s.	Golden Rod.....	15	10	41.0	10.7	3.1	Pas.	1	1	1907	Hadlock, Wash.	Junesau, Alaska.
211022		*Ga. p.	Golden Rod.....	16	16	60.0	13.0	2.8	Pas.	1	30	1913	Sioux City, Iowa.	Portland, Me.
211367		Ga. s.	Golden Rod.....	9	8	43.0	11.5	4.3	Pas.	1	32	1913	Portland, Me.	Saco, Me.
86184		St. s.	Golden Rule.....	39	19	57.0	16.7	7.1	Tow.	4	4	1891	Noank, Conn.	New York, N. Y.
204968		*Ga. p.	Golden West.....	7	7	39.6	9.4	2.5	Tow.	3	3	1907	Kansas City, Kans.	Kansas City, Mo.
205000		Ga. s.	Golden West.....	14	14	43.9	14.3	3.6	Pas.	3	36	1908	Alamitos Bay, Cal.	San Diego, Cal.
210105		Ga. s.	Golden West.....	13	9	37.0	10.5	4.5	Fsh.	2	25	1912	South Bend, Wash.	Los Angeles, Cal.
210710		Ga. s.	Golden West.....	7	5	35.9	10.2	4.2	Frt.	2	15	1909	San Francisco, Cal.	San Diego, Cal.

<sup>1</sup> Formerly st. y. Fauzera.

<sup>2</sup> Formerly st. s. J. J. Driscoll.

<sup>3</sup> Formerly st. y. Maaspath.

<sup>4</sup> Formerly st. s. Medina.

† Exempt.



MERCHANT STEAM VESSELS OF THE UNITED STATES—Continued.

Official No.	Signal letters.	Rig.	Name of vessel.	Gross tonnage.	Net tonnage.	Length.	Breadth.	Depth.	Service.	Crew.	Indicated horsepower.	When built.	Where built.	Home port (where permanent document issues).
						Feet.	Feet.	Feet.						
201947		Ga. s.	Goldfinch.....	9	6	39.5	9.2	2.6	Pas.	1	20	1905	Everett, Wash.	Pt. Townsend, Wash.
20218		*Ga. p.	Goldie.....	10	10	48.4	14.0	2.7	Frt.	2	30	1909	Cincinnati, Ohio.	Cincinnati, Ohio.
86549		St. s.	Goldsboro.....	99	50	100.0	20.6	5.0	Frt.	6		1901	Washington, N. C.	Newbern, N. C.
86614		Ga. s.	Goldy Budd.....	15	13	50.0	14.8	4.5	Pas.	4		1902	Atlantic City, N. J.	Somers Point, N. J.
204800	K. W. L. P.	St. s.	GOLIAH.....	414	221	134.9	27.1	15.2	Tow.	14	500	1907	Camden, N. J.	Seattle, Wash.
203868		Ga. s.	Good Boy.....	7	7	37.6	11.5	3.4	Msc.	4	9	1907	Ballard, Wash.	Do.
200997		Ga. s.	Good Hope.....	77	51	86.2	21.3	10.0	Fsh.	3		1903	Essex, Mass.	Galveston, Tex.
86532		*Ga. p.	Good Luck.....	7	7	41.0	10.0	2.6	Msc.	1		1900	Moscow, Ohio.	Cincinnati, Ohio.
206853		Ga. s.	Good Luck.....	6	6	25.1	11.8	3.8	Fsh.	1		1909	Oosterville, Mass.	Chatham, Mass.
20340		Ga. s.	Good News.....	13	9	32.8	10.4	4.2	Pas.	2	24	1908	Chicago, Ill.	Memphis, Tenn.
207002		Ga. s.	Good Partner.....	13	9	39.0	12.5	3.7	Fsh.	6		1909	Seattle, Wash.	Seattle, Wash.
85804		Ga. s.	Good Templar.....	10	9	40.0	14.0	3.0	Frt.	1		1883	Norfolk County, Va.	Norfolk, Va.
210700		Ga. s.	Good Tidings.....	15	12	42.5	11.6	4.0	Pas.	1	25	1912	Ketchikan, Alaska	Ketchikan, Alaska.
206616		St. s.	Goodwin No. 14.....	143	97	85.3	22.0	10.0	Tow.	10	140	1909	Tottenville, N. Y.	New York, N. Y.
86528		St. p.	Gopher.....	98	50	84.5	22.6	4.5	Frt.	7	100	1895	Jacksonville, Fla.	Philadelphia, Pa.
210149		Ga. s.	Gorden.....	34	30	55.5	17.6	4.5	Fsh.	12	37	1912	Williston, N. C.	Beaufort, N. C.
210812		Ga. s.	Gorden T.....	7	6	33.0	9.1	3.4	Fsh.	2	15	1911	Pensaukee, Wis.	Milwaukee, Wis.
85722		St. s.	Gorden Rowe.....	108	79	82.7	18.0	6.0	Oys.	6		1882	New Haven, Conn.	New Haven, Conn.
202532		St. p.	Gordon Fawcett.....	45	45	90.0	18.0	3.8	Tow.	7		1905	Kenmare, N. Dak.	Pembina, N. Dak.
86055	K. G. L. R.	Ga. y.	Gorilla.....	20	19	45.9	14.5	7.8	Yct.	1		1889	Brooklyn, N. Y.	Boston, Mass.
208540		Ga. s.	Gorilla.....	11	10	30.6	9.0	3.5	Fsh.	2	12	1902	Manitowoc, Wis.	Milwaukee, Wis.
201685		St. s.	GOSHEN.....	1,459	922	205.5	43.5	16.4	Fer.	8	1,900	1905	Wilmington, Del.	New York, N. Y.
203183	K. V. L. Q.	St. s.	Gosnell.....	181	99	103.0	24.3	9.4	Pas.	5		1906	Noank, Conn.	New Bedford, Mass.
209047		Ga. s.	Gosome.....	7	6	34.2	13.0	3.0	Fsh.	1	25	1911	Sayville, N. Y.	Patchogue, N. Y.
206158		Ga. s.	Gospel Ship Joseph.....	14	14	37.0	13.0	3.0	Msc.	0	12	1909	Wit, N. C.	Beaufort, N. C.
204206		Ga. s.	Gotland.....	8	7	28.7	8.6	4.0	Fsh.	2		1906	Manitowoc, Wis.	Grand Haven, Mich.
53972		St. p.	Goldsboro.....	409	469	206.0	52.4	9.0	Fer.	9	1,400	1863	St. Louis, Mo.	New York, N. Y.
203024		Ga. s.	Governor.....	32	22	52.7	17.4	5.2	Oys.	4	50	1906	Stratford, Conn.	Bridgeport, Conn.
204314	K. W. F. N.	St. s.	GOVERNOR.....	5,250	2,401	391.9	48.2	19.7	Pas.	140	5,000	1907	Camden, N. J.	New York, N. Y.
206210		Ga. s.	Governor.....	14	10	41.4	11.9	4.9	Pas.	0	50	1909	Tacoma, Wash.	Pt. Townsend, Wash.
86215		St. s.	Governor Bodwell.....	140	70	101.7	19.2	7.7	Pas.	9	255	1892	Rockland, Me.	Rockland, Me.
86371		Ga. s.	Governor Cleaves.....	9	9	35.0	11.9	5.5	Fsh.	5		1896	Rockland, Me.	Marblehead, Mass.
203584	K. V. Q. J.	St. s.	GOVERNOR COBB.....	2,522	1,556	289.1	54.0	18.0	Pas.	84		1906	Chester, Pa.	Boston, Mass.
86463	K. P. L. G.	St. s.	GOVERNOR DINGLEY.....	3,826	2,856	298.9	60.8	17.8	Pas.	55	2,500	1899	do.	Do.
210925		Ga. s.	Gov. Dunne.....	14	9	40.5	10.5	4.4	Pas.	1	30	1913	Chicago, Ill.	Chicago, Ill.
136819		St. s.	Gov. Douglas.....	40	23	56.6	16.4	6.4	Pas.	6		1900	Essex, Mass.	Rockland, Me.
86245		St. s.	Gov. Flower.....	103	51	88.0	19.0	9.0	Tow.	8	175	1893	Perth Amboy, N. J.	Perth Amboy, N. J.
85526		St. s.	Gov. Irwin.....	82	56	77.0	18.6	10.4	Tow.	4	250	1878	San Francisco, Cal.	San Francisco, Cal.
207162		St. s.	Gov. Markham.....	79	54	81.8	19.0	9.1	Tow.	4	250	1892	do.	Do.
86554		Ga. s.	Governor M. B. M.....	14	10	48.0	15.2	4.0	Oys.	1		1901	do.	Do.
200440		St. s.	GOVERNOR PENNY- PACKER.....	132	89	84.8	20.0	10.0	Msc.	7	500	1903	Philadelphia, Pa.	Philadelphia, Pa.
207961		St. s.	Governor Russell.....	713	485	160.5	37.9	13.9	Fer.	6	700	1898	Boston, Mass.	Boston, Mass.
202143		St. p.	Gov. Winthrop.....	485	389	134.9	30.0	11.5	Fer.	11		1905	Noank, Conn.	New London, Conn.
25973		St. s.	Gowanda.....	130	103	95.4	19.8	8.8	Enl.	3	100	1880	Ithaca, N. Y.	New York, N. Y.
85556		St. s.	Gowanus.....	10	5	36.9	10.7	5.3	Tow.	2		1881	Brooklyn, N. Y.	Do.
204339		St. s.	GOWANUS.....	862	586	182.3	45.0	16.6	Fer.	11	1,900	1907	Wilmington, Del.	Do.
7058		St. s.	Grace.....	57	39	70.2	17.5	7.9	Tow.	9		1862	Baltimore, Md.	Baltimore, Md.
86192		St. s.	Grace.....	13	7	48.5	12.3	4.8	Fsh.	3		1892	Buffalo, N. Y.	Cleveland, Ohio.
86218		Ga. s.	Grace.....	13	7	50.5	13.7	3.4	Oys.	1		1892	Fairmont, Md.	Newport News, Va.
86379		Ga. s.	Grace.....	7	6	29.8	10.9	5.8	Fsh.	1		1896	Friendship, Me.	Machias, Me.
100616	K. N. T. F.	Ga. y.	GRACE.....	59	53	74.0	18.0	10.0	Yct.	5		1896	Boston, Mass.	Stamford, Conn.
200318		Ga. s.	Grace.....	14	9	39.0	14.0	3.5	Frt.	2		1903	Urbana, Va.	Baltimore, Md.
201270		*Ga. p.	Grace.....	16	8	55.0	14.5	2.5	Tow.	4		1904	New Orleans, La.	New Orleans, La.
203562		Ga. s.	Grace.....	15	12	45.0	12.8	3.1	Frt.	2		1906	Crittenden, Va.	Norfolk, Va.
205328		Ga. s.	Grace.....	9	6	39.8	11.0	3.6	Tow.	1	20	1908	Port Madison, Wash.	Pt. Townsend, Wash.
208482		Ga. s.	Grace.....	9	8	32.9	8.4	3.4	Pas.	2	8	1908	Shelton, Conn.	Bridgeport, Conn.
208971		Ga. s.	Grace.....	7	7	28.0	8.8	2.6	Fsh.	2	8	1901	Jackson Harbor, Wis.	Milwaukee, Wis.
208994		Ga. s.	Grace.....	9	8	30.4	10.4	3.8	Pas.	1	20	1911	Brooklyn, N. Y.	New York, N. Y.
210413		Ga. s.	Grace.....	6	5	25.5	7.0	2.8	Pas.	1	7	1902	Long Island City, N. Y.	Cape Vincent, N. Y.
210962		Ga. s.	Grace.....	6	5	25.5	7.0	2.8	Pas.	1	24	1912	Clarendon, Ark.	Memphis, Tenn.
96524	K. R. V. S.	*Ga. p.	Grace II.....	129	126	108.5	25.2	11.0	Yct.	14		1902	Gloicester, Mass.	New York, N. Y.
86524		St. p.	Grace Barton.....	184	180	100.0	26.0	6.5	Fsh.	5	60	1890	San Francisco, Cal.	San Francisco, Cal.
86523		Ga. s.	Grace D.....	11	7	37.4	9.6	3.4	Frt.	1		1903	Loring, Alaska.	Ketchikan, Alaska.
200781		Ga. s.	Grace Darling.....	9	9	31.0	6.5	4.5	Pas.	1	10	1913	Sears, Ill.	Rock Island, Ill.
211072		St. s.	GRACE DOLLAR.....	1,327	809	221.5	40.2	14.0	Pas.	27	900	1913	Long Beach, Cal.	Port Angeles, Cal.
210848	L. C. T. G.	St. s.	Grace Dormer.....	65	48	70.9	17.5	5.7	Fer.	3		1868	Buffalo, N. Y.	Port Huron, Mich.
10997		Ga. s.	Grace E.....	11	7	37.2	8.2	3.0	Pas.	2		1903	Seattle, Wash.	Juneau, Alaska.
200361		Ga. s.	Grace E.....	9	9	37.0	9.5	4.8	Pas.	1	12	1907	New Haven, Conn.	New Haven, Conn.
204327		Ga. s.	Grace Fordham.....	14	12	48.4	16.0	3.0	Oys.	5		1903	Greenport, N. Y.	Greenport, N. Y.
200305		*Ga. p.	Grace G.....	12	8	50.8	12.0	2.0	Tow.	2	30	1908	Seattle, Wash.	Pt. Townsend, Wash.
205302		Ga. s.	Grace Griffin.....	8	7	30.6	12.5	3.9	Fsh.	2		1894	Greenport, N. Y.	Greenport, N. Y.
86277		Ga. s.	Grace H.....	8	5	30.5	9.2	2.2	Fsh.	1		1909	Albany Island, Mich.	Marquette, Mich.

1 Formerly U. S. monitor Chickasaw.  
 2 Formerly barge Chickasaw.  
 3 Formerly ga. s. Empress.  
 4 Formerly st. s. Governor Irwin.

5 Formerly st. c. bt. Venus.  
 6 Formerly st. s. Emma.  
 7 Formerly sch. y. Ingoma.  
 8 Formerly sch. y. Esperanza.

9 Formerly sch. y. Hoosier.  
 10 sch. y. Norseman.  
 11 ga. y. Hoosier.

† Composite.  
 ‡ Turbine.

MERCHANT STEAM VESSELS OF THE UNITED STATES—Continued.

Official No.	Signal letters.	Rig.	Name of vessel.	Gross tonnage.	Net tonnage.	Length.	Breadth.	Depth.	Service.	Crew.	Indicated horsepower.	When built.	Where built.	Home port (where permanent document issues).
						Feet.	Feet.	Feet.						
85655		Ga. s.	Grace Hope	7	6	33.0	12.0	3.0		1		1881	Norfolk, Va.	Norfolk, Va.
200237		Ga. s.	Grace J.	24	17	52.5	14.9	5.0	Frt.	3	30	1903	Chicago, Ill.	Duluth, Minn.
204107		Ga. s.	Grace M.	12	11	31.7	9.3	3.5	Fsh.	1	20	1909	St. James, Mich.	Grand Haven, Mich.
80386		St. s.	Grace Morgan	21	10	49.0	13.8	5.7	Fsh.	2		1890	Noank, Conn.	Rockland, Me.
202038		Ga. s.	Grace R. IV	26	17	59.0	11.3	5.4	Tow.	2		1904	Nordentown, N. J.	Elizabeth, N. J.
203459		St. s.	Grace Stiles	6	6	30.3	11.4	6.7	Frt.	1		1906	Tuckerton, N. J.	Tuckerton, N. J.
80475		St. s.	Grace Thurston	52	35	58.9	18.0	2.0	Tow.	5		1899	Everett, Wash.	Pt. Townsend, Wash.
207311		*Ga. p.	Grace V.	15	12	37.4	9.5	3.0	Tow.	1	16	1910	Willow Island, W. Va.	Wheeling, W. Va.
203485		Ga. s.	Grace W.	11	9	39.4	11.0	4.6	Pas.	2		1906	Frankfort, Mich.	Grand Haven, Mich.
204774		Ga. s.	Grace E. W.	15	13	39.0	11.0	2.9	Tow.	4		1906	St. Joseph, Mich.	Do.
207146		Ga. s.	Grace M. Denton	18	12	42.3	15.5	5.3	Fsh.	2	12	1910	Juneau, Alaska	Juneau, Alaska
204869		Ga. s.	Grace M. Wallace	12	12	45.2	13.5	2.8	Fsh.	2		1909	Baldwin, N. Y.	Patchogue, N. Y.
201516		Ga. s.	Grace and Alice	31	19	52.6	17.5	5.9	Frt.	10		1904	Morehead City, N. C.	Beaufort, N. C.
207519		Ga. s.	Gracie	12	11	38.0	14.0	4.0	Frt.	2	20	1910	Calais, Me.	Calais, Me.
85441		Ga. s.	Gracie	14	9	42.0	13.0	5.0	Fsh.	4		1873	Boothbay, Me.	Doer Isle, Me.
85750		Ga. s.	Gracie	7	6	26.6	11.6	2.8	Msc.	2		1882	Beverly, Mass.	Gloucester, Mass.
85812		Ga. s.	Gracie	5	5	22.1	10.6	3.5	Fsh.	1		1883	Greenport, N. Y.	Greenport, N. Y.
85980		Ga. s.	Gracie	5	5	31.4	11.6	2.5	Pas.	1		1872	Tisbury, Mass.	Edgartown, Mass.
85988		Ga. s.	Gracie	6	5	34.3	12.2	5.3	Fsh.	2		1880	Bayshore, N. Y.	New York, N. Y.
86207		Ga. s.	Gracie	9	8	34.0	11.0	6.3	Fsh.	1		1892	Waldoboro, Me.	Do.
86252		Ga. s.	Gracie	8	8	34.0	11.0	6.3	Fsh.	1		1893	Brooksville, Me.	Castine, Me.
207925		Ga. s.	Gracie	6	5	44.4	10.8	2.4	Pas.	1	50	1909	Pecan Island, La.	Beauchar, La.
210301		Ga. s.	Gracie	5	5	36.5	9.3	3.0	Frt.	2	7	1912	Spring Island, S. C.	Beaufort, S. C.
85947		Ga. s.	Gracie B.	8	6	44.4	11.1	2.9	Oya.	1		1886	Cold Spring, N. Y.	Cape Charles, Va.
86163		Ga. s.	Gracie Belle	12	11	39.8	12.8	5.3	Fsh.	1		1899	New York, N. Y.	Portland, Me.
85933		Ga. s.	Gracie G.	6	5	31.1	12.1	5.5	Frt.	2		1886	Eastport, Me.	Eastport, Me.
86661		Ga. s.	Gracie Holmes	12	10	34.8	15.7	4.8	Frt.	2		1903	Charleston, S. C.	Charleston, S. C.
204200		Ga. s.	Gracie L.	14	9	41.2	11.7	4.7	Pas.	1	25	1909	Blyn, Wash.	Pt. Townsend, Wash.
204676		Ga. s.	Gracie L.	14	12	51.3	12.8	5.0	Frt.	3	20	1911	Georgetown, S. C.	Georgetown, S. C.
86062		Ga. s.	Gracie Leonard	10	6	41.7	14.8	3.2	Msc.	2		1899	Cambridge, Md.	Newbern, N. C.
85853		Ga. s.	Gracie Parks	8	8	32.0	14.4	3.4	Msc.	1		1884	Patchogue, N. Y.	Greenport, N. Y.
85464		Ga. s.	Gracie Phillips	20	19	42.2	15.4	6.5	Fsh.	1		1876	Noank, Conn.	Stonington, Conn.
85630		Ga. s.	Gracie Smith	12	12	39.3	12.5	4.7	Fsh.	4		1880	Kennebunk, Me.	New Bedford, Mass.
211200		Ga. s.	Gracie Smith II	22	17	45.6	17.4	5.3	Fsh.	4	24	1913	Wareham, Mass.	Do.
86132		Ga. s.	Gracie E. Freeman	12	12	39.0	15.0	5.0	Fsh.	4		1890	Essex, Mass.	Gloucester, Mass.
86015		Ga. s.	Gracie and Emily	9	7	33.5	14.4	3.8	Msc.	1		1888	Patchogue, N. Y.	Patchogue, N. Y.
201241		*St. p.	Grady	68	68	95.0	20.0	3.4	Tow.	8		1904	Franklin, La.	Brashear, La.
206149		St. s.	GRAEME STEWART	309	30	104.0	28.2	16.0	Frt.	17	1,320	1908	Mantowoc, Wis.	Chicago, Ill.
209163		St. s.	Graham	40	11	66.4	16.2	7.4	Tow.	8	100	1891	Benton Harbor, Mich.	Do.
210453		*St. p.	Grahamona	443	413	149.5	30.0	4.5	Pas.	12	700	1912	Portland, Oreg.	Portland, Oreg.
211403		Ga. s.	Granada	11	9	34.5	11.1	4.3	Tow.	1	40	1913	Jacksonville, Fla.	Jacksonville, Fla.
202513		*St. p.	Grand	124	116	136.3	32.3	5.0	Pas.	20	225	1905	Grand Rapids, Mich.	Memphis, Tenn.
200340		*St. p.	Grand Callou	56	56	72.6	13.5	4.5	Tow.	5		1903	Ashland, La.	Brashear, La.
208742		Ga. s.	Grand Chain	6	6	37.7	7.7	2.4	Pas.	1		1911	Grand Chain, Ill.	Cairo, Ill.
86332		*St. p.	Grand Forks	99	99	123.0	26.5	4.1	Pas.	15	171	1895	Grand Forks, N. Dak.	Pembina, N. Dak.
200007		St. s.	GRAND HAVEN	2,320	1,678	306.0	54.4	17.3	Pas.	35	4,000	1903	Toledo, Ohio.	Milwaukee, Wis.
204509		Ga. s.	Grand Island	5	5	35.2	9.1	3.5	Frt.	1	20	1905	West De Pere, Wis.	Marquette, Mich.
207917		St. s.	GRAND ISLAND	222	151	102.2	26.0	11.2	Fer.	4	250	1910	Buffalo, N. Y.	Buffalo, N. Y.
86571		*St. p.	Grand Isle	61	37	115.5	18.5	3.7	Pas.	17		1899	Ashwood, La.	New Orleans, La.
202705		Ga. s.	Grand Rapids	14	10	53.0	13.2	3.9	Pas.	2	36	1905	Holly, Fla.	Pensacola, Fla.
85541		St. p.	Grand Republic	1,760	1,308	282.6	41.6	13.1	Pas.	45	1,800	1878	Brooklyn, N. Y.	New York, N. Y.
86282		St. s.	Grandon	47	33	59.7	16.5	7.2	Pas.	3	26	1893	Toledo, Ohio.	Sandusky, Ohio.
200338		*Ga. p.	Grandpa	12	12	42.0	9.0	3.4	Pas.	2		1903	Rock Island, Ill.	Rock Island, Ill.
200763		St. s.	Granite	29	20	51.6	16.0	6.3	Tow.	3	65	1904	Milford, Del.	Philadelphia, Pa.
204196		Ga. s.	Grant	14	10	47.2	12.3	4.5	Frt.	2		1907	Seattle, Wash.	Pt. Townsend, Wash.
210280		*Ga. p.	Grantsville	27	27	85.0	16.6	2.5	Pas.	3	32	1912	Grantsville, Q. Va.	Wheeling, W. Va.
126667		St. s.	Grantham I. Taggart	85	42	81.0	19.7	9.5	Tow.	6		1890	Brooklyn, N. Y.	Savannah, Ga.
86267		St. s.	GRANVILLE A. RICHARDSON	2,237	1,790	285.6	40.6	25.0	Frt.	24	1,000	1893	Buffalo, N. Y.	Buffalo, N. Y.
85096		Ga. s.	Grape Shot	12	11	38.0	14.0	4.1	Frt.	2		1870	Tappahannock, Va.	Norfolk, Va.
85607		St. s.	Gratitude	214	156	133.8	20.0	7.0	Pas.	19	260	1880	Philadelphia, Pa.	Baltimore, Md.
204371		Ga. s.	Gratitude	15	11	47.0	15.1	3.0	Pas.	2	15	1911	Columbia, N. C.	Norfolk, Va.
10889		Ga. s.	Gray Eagle	12	11	35.7	15.3	4.2	Oya.	1		1868	New Haven, Conn.	Cold Spring, N. Y.
209644		*St. p.	Gray Eagle	42	42	101.0	21.3	3.9	Frt.	6	96	1912	Knoxville, Tenn.	Chattanooga, Tenn.
85444		St. s.	Graying	17	8	54.0	13.5	5.0	Tow.	6		1876	Buffalo, N. Y.	Grand Haven, Mich.
86044		St. s.	Graying	15	7	44.0	12.0	4.5	Tow.	4		1889	West Bay City, Mich.	Wilmington, N. C.
204522		Ga. y.	Graying	41	28	80.5	12.5	6.0	Yct.	4	300	1907	New York, N. Y.	New York, N. Y.
207485		Ga. y.	Graying	16	14	49.6	10.4	5.0	Yct.	1	25	1909	Nyack, N. Y.	Do.
201271	K. T. H. D.	St. s.	Graywood	915	607	195.0	39.2	16.7	Pas.	21	500	1904	Fairhaven, Cal.	San Francisco, Cal.
204656	K. W. J. L.	St. s.	Grays Harbor	659	374	172.0	38.0	12.4	Frt.	18	500	1907	Aberdeen, Wash.	Do.
209336	L. C. F. T.	St. s.	GRAYSON	2,551	1,992	247.0	43.7	29.3	Frt.	28	1,350	1911	Ecorse, Mich.	Wilmington, Del.
211402		Gal. s.	Great Bridge	21	9	51.0	16.6	3.2	Frt.	2	25	1913	Norfolk, Va.	Norfolk, Va.
210088		Ga. y.	Great Eastern	16	11	39.0	11.9	3.0	Pas.	2	25	1909	Chicago, Ill.	Chicago, Ill.
86491	K. P. S. F.	St. s.	GRECIAN	2,827	1,994	263.3	42.0	36.0	Pas.	38	2,820	1900	Wilmington, Del.	Baltimore, Md.

1 Formerly Col. Graham.  
 2 Formerly a st. s. C. K. Buckley.  
 3 Formerly a M. H. S. st. s. Charles Foster.

4 Formerly st. s. George J. Gould.  
 5 Formerly a Gratitude.  
 6 Formerly st. p. b Captain Miller

7 Formerly ga. y. Graham.  
 8 Formerly st. s. Harold Dolar.  
 † Composite.

MERCHANT STEAM VESSELS OF THE UNITED STATES—Continued.

Official No.	Signal letters.	Rig.	Name of vessel.	Gross tonnage.	Net tonnage.	Length.	Breadth.	Depth.	Service.	Crew.	Indicated horsepower.	When built.	Where built.	Home port (where permanent document issues).
						Feet.	Feet.	Feet.						
206752		*St. p.	Greendale.....	95	95	139.0	26.6	3.0	Pas.	17	200	1909	Point Pleasant, W. Va.	Wheeling, W. Va.
107706		Ga. y.	Green Dragon.....	17	13	49.0	10.2	4.1	Yct.	3		1901	Port Washington, N. Y.	Erie, Pa.
200115		St. p.	Greenland.....	294	294	204.4	31.9	5.4	Pas.	31		1903	Marietta, Ohio	Wheeling, W. Va.
10495		St. p.	Greenport.....	480	328	126.0	21.0	12.7	Fer.	6	400	1852	Williamsburg, N. Y.	New York, N. Y.
22152	H. Q. N. M.	St. p.	Greensborough.....	1,413	1,266	244.2	35.2	12.8	Pas.	40	1,000	1866	New York, N. Y.	Do.
82228		St. s.	Greenville.....	163	111	117.5	21.5	6.8	Frt.	5		1892	Baltimore, Md.	Wilmington, Del.
85704		St. s.	Greenwich.....	30	15	61.7	15.0	6.1	Tow.	4		1883	Brooklyn, N. Y.	New York, N. Y.
85584		St. s.	Greenwich.....	125	72	66.5	21.5	6.1	Frt.	7	80	1879	Wilmington, Del.	Newark, N. J.
203139		St. s.	Greenwich.....	75	45	62.6	20.5	6.0	Tow.	7	150	1906	Tottenville, N. Y.	New York, N. Y.
208539		St. s.	GREENWICH.....	88	59	66.0	18.1	10.0	Tow.	7	500	1911	Camden, N. J.	Philadelphia, Pa.
85291	K. D. J. L.	St. s.	Greenwood.....	195	144	114.0	31.0	9.0	Frt.	12	110	1896	San Francisco, Cal.	San Francisco, Cal.
86445		*St. p.	Greenwood.....	270	270	168.5	30.0	4.4	Pas.	24	235	1898	Parkersburg, W. Va.	Wheeling, W. Va.
200372		St. s.	Greta.....	7	5	39.1	10.3	4.1	Pas.	1		1903	Poughkeepsie, N. Y.	Albany, N. Y.
86052		Ga. s.	Gretchen.....	10	10	39.3	13.7	3.4	Pas.	3		1889	Peekskill, N. Y.	New York, N. Y.
86170	K. L. F. V.	St. y.	Gretchen.....	58	40	60.0	13.0	8.0	Yct.	5		1891	Poughkeepsie, N. Y.	Philadelphia, Pa.
86437	K. N. Q. H.	Ga. y.	Gretchen.....	28	28	51.0	17.8	5.8	Yct.	4		1898	Baltimore, Md.	Baltimore, Md.
86646		Ga. s.	Gretchen.....	11	7	42.0	12.0	6.0	Frt.	2		1902	Belhaven, N. C.	Elizabeth City, N. C.
207952		Ga. s.	Gretchen.....	9	5	36.0	10.0	6.0	Pas.	1		1908	Norfolk, Va.	Philadelphia, Pa.
206574		Ga. s.	Gretchen.....	17	11	39.7	11.9	3.9	Tow.	2		1911	Middleburg, Fla.	Jacksonville, Fla.
211171		Ga. y.	Gretchen.....	18	12	57.0	9.8	4.6	Yct.	2		1912	Michigan City, Ind.	Chicago, Ill.
200121	*Ga. p.	Ga. p.	Greta A.....	53	38	74.0	16.8	3.8	Pas.	2		1903	Freeport, Cal.	San Francisco, Cal.
205879		Ga. y.	Grey Duck.....	46	28	71.1	13.4	6.3	Yct.	4	60	1908	Boston, Mass.	Boston, Mass.
86204		St. p.	Grey Eagle.....	555	555	250.0	40.0	5.5	Pas.	53	850	1892	Jeffersonville, Ind.	St. Louis, Mo.
204691		St. p.	Grey Eagle.....	154	141	109.6	20.5	4.8	Pas.	8		1907	Salem, Ore.	Portland, Ore.
205016	*Ga. p.	Ga. p.	Grey Eagle.....	11	11	56.8	13.0	2.3	Tow.	1		1908	Catlettsburg, Ky.	Cincinnati, Ohio.
111408		St. s.	GREY FOX.....	66	44	84.0	14.1	7.9	Pas.	9		1902	New York, N. Y.	Corpus Christi, Tex.
85238		St. s.	Greyhound.....	40	27	64.5	16.0	7.0	Tow.	9	180	1872	Philadelphia, Pa.	Baltimore, Md.
86100		*St. p.	Greyhound.....	197	183	139.3	18.5	6.4	Pas.	9	311	1890	Portland Ore.	Pt. Townsend, Wash.
86341		Ga. s.	Greyhound.....	9	6	41.0	13.2	3.2	Msc.	1		1894	Patchogue, N. Y.	Patchogue, Pa.
86468		St. s.	GREYHOUND.....	9	6	60.0	7.0	3.0	Pas.	3		1899	Louisville, Ky.	Memphis, Tenn.
86621		St. s.	GREYHOUND.....	1,392	748	276.0	38.0	15.0	Pas.	50	1,824	1902	Wyandotte, Mich.	Detroit, Mich.
204882	*Ga. p.	Ga. p.	Greyhound.....	9	9	48.0	7.6	1.7	Frt.	1		1908	Vincennes, Ind.	Evansville, Ind.
205382		Ga. s.	Greyhound.....	9	7	39.3	12.1	4.1	Pas.	2		1902	Newark, N. J.	Newark, N. J.
205474		Ga. s.	Greyhound.....	6	6	32.0	6.5	3.0	Pas.	1		1908	Lyons, Iowa.	Duluth, Minn.
207147		Ga. s.	Greyhound.....	12	12	50.0	11.4	6.4	Pas.	1		1902	Saunderstown, R. I.	Providence, R. I.
207323		Ga. s.	Greyhound.....	10	10	65.0	7.0	3.3	Pas.	2		1910	Rising Sun, Ind.	Cincinnati, Ohio.
207595	*St. p.	Ga. s.	Greyhound.....	132	132	154.2	27.7	4.2	Pas.	15	350	1910	Point Pleasant, W. Va.	Wheeling, W. Va.
211006		Ga. s.	Grey Hound.....	5	5	36.4	5.1	2.9	Pas.	1		1912	South Pittsburg, Tenn.	Chattanooga, Tenn.
10502		St. s.	Greylock.....	87	59	79.5	21.7	6.4	Frt.	5		1866	Port Richmond, N. Y.	Perth Amboy, N. J.
86140		Ga. s.	GRIFFIN.....	1,879	1,526	266.0	38.2	19.6	Frt.	19	900	1891	Cleveland, Ohio.	Duluth, Minn.
107504		St. s.	Griswold.....	133	91	92.2	25.0	7.0	Pas.	10	200	1899	Albany, N. Y.	Boston, Mass.
208440		Ga. s.	Griswold.....	22	16	64.0	13.1	5.0	Pas.	2		1911	West Mystic, Conn.	New London, Conn.
209663		Ga. s.	Grizzly.....	28	19	55.0	14.7	5.2	Fsh.	1	55	1912	Friday Harbor, Wash.	Pt. Townsend, Wash.
209170		Ga. s.	GRIZZLY BEAR.....	7	6	28.4	9.2	3.5	Pas.	1		1911	St. Louis, Mo.	St. Louis, Mo.
200243	*Ga. p.	Ga. p.	Gros Ventre.....	97	97	122.0	28.0	3.4	Pas.	4		1903	Chamberlain, S. Dak.	St. Louis, Mo.
85874		Ga. s.	Grover Cleveland.....	136	80	117.1	27.7	7.1	Pas.	10	300	1884	New Orleans, La.	St. Louis, Mo.
205618		St. s.	GROVER CLEVELAND.....	59	40	63.0	16.1	7.6	Pas.	19	150	1908	Buffalo, N. Y.	New Orleans, La.
85440		Ga. s.	Growler.....	9	8	31.2	14.1	3.4	Msc.	1		1886	Bayshore, N. Y.	Buffalo, N. Y.
205014		Ga. s.	Grubstake.....	14	8	38.0	11.6	3.6	Pas.	0	12	1908	Seattle, Wash.	Pt. Townsend, Wash.
206598		Ga. s.	Grubstake II.....	14	9	44.0	12.0	3.0	Fsh.	1		1909	Do.	Pt. Townsend, Wash.
130494		St. s.	Gryphon.....	28	19	82.4	9.6	7.0	Pas.	3		1890	Poughkeepsie, N. Y.	Albany, N. Y.
86581	K. R. C. N.	St. s.	Guahala.....	225	158	123.0	30.0	9.5	Frt.	16	200	1901	Alameda, Cal.	San Francisco, Cal.
209131		St. s.	Guardian.....	124	84	100.4	20.0	10.0	Pol.	11	500	1896	Boston, Mass.	Boston, Mass.
86566		Ga. s.	Guarina.....	80	54	76.0	21.7	6.7	Tow.	16		1901	Brooklyn, N. Y.	New York, N. Y.
86409		Ga. s.	Guess.....	14	10	37.4	12.6	5.0	Oya.	3		1898	Stratford, Conn.	Bridgeport, Conn.
203957		Ga. s.	Guess.....	6	5	31.3	11.2	3.3	Pas.	2	12	1894	Sandusky, Ohio.	Sandusky, Ohio.
208833		Ga. s.	Guess.....	8	7	31.2	10.4	3.9	Tow.	1	30	1911	Holland, Mich.	Grand Haven, Mich.
106424		St. s.	Guide.....	73	46	100.0	23.6	6.1	Pas.	6	64	1885	Oswego, N. Y.	Elizabeth City, N. C.
204934		Ga. s.	Guidle.....	13	9	37.6	10.3	4.4	Tow.	1	50	1900	San Francisco, Cal.	San Francisco, Cal.
211295		Ga. s.	Guidle.....	15	10	38.4	12.0	4.3	Fsh.	6	20	1913	Tacoma, Wash.	Tacoma, Wash.
15362		St. s.	Guiding Star.....	29	14	61.0	13.3	5.5	Tow.	4		1868	Philadelphia, Pa.	New York, N. Y.
86490		St. s.	Guiding Star.....	105	71	80.3	21.1	9.6	Pas.	6	225	1899	Noank, Conn.	Do.
86427		Ga. s.	Guilford.....	15	15	44.5	15.3	3.6	Frt.	1		1896	Pocomoke City, Md.	Norfolk, Va.
208901	K. W. S. P.	St. y.	*GUNEVERE.....	499	298	171.2	32.5	18.7	Yct.	33	750	1908	Boston, Mass.	New York, N. Y.
206927		Ga. s.	Guion.....	6	6	33.0	8.8	2.8	Msc.	1	10	1909	Myrna, N. C.	Beaufort, N. C.
210514	L. C. N. R.	St. s.	GULFOIL.....	5,188	3,202	383.0	51.2	30.1	Frt.	44	2,500	1912	Camden, N. J.	Port Arthur, Tex.
86656	K. B. F. W.	St. s.	GULFPORT.....	224	152	102.0	24.0	11.7	Tow.	8	500	1903	Philadelphia, Pa.	Gulport, Miss.
86493		St. s.	Gull.....	24	16	54.1	13.0	6.0	Fsh.	4	36	1900	Lorain, Ohio.	Cleveland, Ohio.
211267	L. C. W. V.	Ga. y.	Guilma.....	50	44	70.1	18.5	7.2	Yct.	3		1913	Boston, Mass.	Newark, N. J.
86236		St. s.	Gunderson Bros.....	46	23	75.0	13.9	7.6	Fsh.	6		1892	Sheboygan, Wis.	Chicago, Ill.
86674		*St. p.	Gunterville.....	204	204	140.0	28.0	4.0	Pas.	21		1903	Jeffersonville, Ind.	Nashville, Tenn.
85556		Ga. s.	Gunster.....	12	10	39.5	13.7	3.3	Pas.	1		1865	New York, N. Y.	New York, N. Y.
187508		St. s.	*Guade Brown.....	119	86	84.5	22.5	6.1	Pas.	11	300	1898	San Francisco, Cal.	Nome, Alaska.

1 Formerly ga. y. Augusta.  
 a Star of the East.  
 b Sagadahoc.  
 Formerly st. y. Ridgemont.

Formerly st. s. Alice May.  
 Formerly \*ga. p. J. H. Keene.  
 Formerly st. y. No. 12.  
 Formerly st. y. Aida.

Formerly st. s. La Fayette Markle.  
 Formerly st. y. Visitor II.  
 Formerly st. s. Dawson City.

MERCHANT STEAM VESSELS OF THE UNITED STATES—Continued.

Official No.	Signal letters.	Rig.	Name of vessel.	Gross tonnage.	Net tonnage.	Length.	Breadth.	Depth.	Service.	Crew.	Indicated horsepower.	When built.	Where built.	Home port (when permanent document issued).
						Feet.	Feet.	Feet.						
86626		Ga. a.	Gussie L.	14	10	49.9	12.1	4.0	Fsh.	2		1902	Fairhaven, Wash.	Wrangell, Alaska.
211229		Ga. s.	Gussie L.	18	16	35.7	13.3	5.7	Pas.	3	40	1913	Newark, N. J.	Newark, N. J.
202297		Ga. s.	Gussie M.	14	14	35.0	12.5	4.9	Msc.	1	25	1905	San Pedro, Cal.	Los Angeles, Cal.
209003		Ga. s.	Gussie M.	11	8	39.0	11.1	4.3	Pas.	0	40	1911	San Francisco, Cal.	San Francisco, Cal.
86114		Ga. s.	Gussie B. Spalding.	6	5	31.0	12.2	4.0	Frt.	1		1890	Patchogue, N. Y.	Patchogue, N. Y.
207897		Ga. s.	Guy H.	8	5	26.0	3.5	2.0	Pas.	1	10	1908	Cedarville, Mich.	Marquette, Mich.
86539		Ga. s.	Guyasuta.	9	9	35.0	13.5	4.6	Fah.	4		1900	Atlantic City, N. J.	Somers Point, N. J.
86575		St. s.	Guy G. Major.	174	118	96.7	28.3	9.9	Frt.	45	95	1901	Newburgh, N. Y.	New York, N. Y.
86550		Ga. s.	Guy R. Francis.	12	8	33.2	11.4	5.7	Pas.	2		1901	Bristol, Me.	Boston, Mass.
206456		Ga. s.	Gwa-go-II.	11	11	36.8	10.4	4.0	Pas.	2	16	1903	West De Pere, Wis.	Milwaukee, Wis.
204294	K. W. F. L.	St. s.	GWALIA.	415	282	130.0	27.5	15.9	Tow.	13	900	1907	Philadelphia, Pa.	Boston, Mass.
203834		Ga. s.	Gwendolyn.	15	10	44.7	10.3	4.8	Frt.	1	45	1903	Vallejo, Cal.	San Francisco, Cal.
86617		St. s.	Gwylan.	45	29	56.5	17.3	6.0	Tow.	6	132	1902	Tacoma, Wash.	Pt. Townsend, Wash.
86365		St. s.	GWYNEDD.	113	78	88.2	19.0	10.2	Tow.	5	325	1896	Philadelphia, Pa.	Philadelphia, Pa.
86216	K. M. R. G.	Ga. s.	Gyda.	25	12	64.8	12.7	6.1	Yct.	3		1892	Boston, Mass.	Boston, Mass.
209186		*Ga. p.	Gypsey.	10	8	42.0	9.6	2.6	Tow.	2	20	1911	Keokuk, Iowa.	Burlington, Iowa.
204544		Ga. s.	Gypsie No. 2.	10	10	45.0	8.0	3.0	Pas.	3	24	1906	Cincinnati, Ohio.	Paducah, Ky.
86037		St. s.	Gypsum.	81	40	76.0	22.5	8.3	Frt.	5		1889	Perth Amboy, N. J.	New York, N. Y.
86039		St. s.	Gypsum.	141	111	94.3	17.8	9.6	Cnl.	3	75	1889	Lockport, N. Y.	Do.
203583	K. V. Q. H.	St. s.	GYPNUM KING.	581	331	151.9	29.6	18.2	Tow.	19	1,100	1906	Port Richmond, N. Y.	Do.
85848		St. s.	Gypsey.	57	45	82.7	16.5	7.0	Pas.	4	85	1884	Mystic River, Conn.	Newport, R. I.
86404		Ga. s.	Gypsy.	10	7	41.2	15.4	3.2	Frt.	0		1897	Fowli River, Ala.	Galveston, Tex.
86526		Ga. y.	Gypsey.	20	12	48.6	14.0	5.4	Yct.	2		1900	Atlantic City, N. J.	Somers Point, N. J.
205572		*Ga. p.	Gypsey.	8	8	54.0	9.9	2.2	Pas.	1	10	1906	Barfield, Ark.	Memphis, Tenn.
209108		Ga. s.	Gypsy.	68	61	62.0	15.8	6.2	Pas.	3	75	1911	Saugatuck, Mich.	Grand Haven, Mich.
210502		Ga. y.	Gypsy.	22	19	35.7	9.8	2.0	Yct.	1	20	1900	Oden, Mich.	Oden, Mich.
210635		Ga. y.	Gypsy.	22	17	57.5	10.2	5.5	Yct.	2	60	1912	Nonpsect, Mass.	Barnstable, Mass.
211337		*Ga. p.	Gypsy.	7	7	62.0	11.6	2.1	Tow.	3	32	1913	Island Creek, Ala.	Chattanooga, Tenn.
86668		Ga. s.	Gypsey Maid.	9	9	32.7	12.6	6.0	Fah.	2		1903	Monument Beach, Mass.	Nantucket, Mass.
209135		*Ga. p.	Gypsey Queen.	9	9	49.6	11.0	2.8	Frt.	1	25	1911	Evansville, Ind.	Evansville, Ind.
<b>H.</b>														
95226		St. s.	H. Chapel.	23	11	54.2	15.6	5.8	Tow.	2		1873	Philadelphia, Pa.	Portland, Me.
205145		St. s.	H. DAHLKE.	620	409	152.0	34.6	10.6	Msc.	9	450	1908	Manitowoc, Wis.	Chicago, Ill.
96548		St. s.	H. EWIG.	62	42	70.5	16.5	8.7	Fsh.	6		1901	Ferrysburg, Mich.	Milwaukee, Wis.
100464		St. s.	H. H.	36	36	82.8	15.2	4.0	Tow.	8		1890	Evansville, Ind.	Wheeling, W. Va.
96006		St. s.	H. Houghten.	210	151	126.0	27.0	8.2	Frt.	11	250	1889	West Bay City, Mich.	Detroit, Mich.
204870		*St. p.	H. J.	15	15	45.7	14.7	3.0	Tow.	3		1907	Plaquemine, La.	Brashear, La.
130426		St. s.	H. A. Baxter.	87	43	82.2	19.5	9.5	Tow.	6		1889	Millford, Del.	Mobile, Ala.
106555		St. s.	H. A. Campaigne.	18	9	52.6	13.0	6.0	Tow.	3		1888	Tonawanda, N. Y.	Buffalo, N. Y.
207824		Ga. s.	H. A. Deery.	24	18	49.7	16.8	5.2	Frt.	2	25	1910	Charleston, S. C.	Charleston, S. C.
96459		St. s.	H. A. Meldrum.	68	47	71.0	20.3	7.6	Tow.	4		1899	Buffalo, N. Y.	Duluth, Minn.
95017		Ga. s.	H. A. Russell.	11	9	38.5	13.2	5.5	Frt.	1		1869	Rockland, Me.	Lubeck, Me.
209193		*Ga. p.	H. A. Waddell.	10	10	58.7	12.8	2.3	Tow.	1	40	1911	Gibson, La.	Brashear, La.
96005		St. s.	H. B. Abbott.	56	28	65.0	16.6	9.4	Tow.	5		1889	Buffalo, N. Y.	Duluth, Minn.
207890		Ga. s.	H. B. Burger, jr.	14	14	46.0	11.0	4.8	Pas.	2	40	1910	Manitowoc, Wis.	Marquette, Mich.
96663		St. s.	H. B. HAWGOOD.	4,655	3,386	414.0	60.0	28.0	Frt.	23	1,500	1903	Lorain, Ohio.	Cleveland, Ohio.
207216		Ga. s.	H. B. Jones.	33	23	48.0	14.0	6.5	Fah.	4	50	1910	Seattle, Wash.	Pt. Townsend, Wash.
206300		St. s.	H. B. KENNEDY.	499	216	179.2	28.1	11.3	Pas.	15	2,000	1909	Portland, Oreg.	Do.
96345		St. s.	H. B. Moore, jr.	52	35	60.0	18.1	7.5	Tow.	5	110	1896	Tottenville, N. Y.	New York, N. Y.
96477		St. p.	H. B. PLANT.	189	70	125.5	21.7	7.4	Pas.	22	440	1899	Jacksonville, Fla.	Tampa, Fla.
96030		St. s.	H. B. Rawson.	54	37	71.0	17.6	7.0	Tow.	5	275	1889	Tottenville, N. Y.	New York, N. Y.
211024		St. s.	H. B. Turner.	24	13	64.0	11.0	4.0	Tow.	4		1913	Newbern, N. C.	Newbern, N. C.
96307		*St. p.	H. C. Brockman.	75	75	90.6	22.6	3.8	Tow.	10		1895	Rock Island, Ill.	Memphis, Tenn.
208684		*Ga. p.	H. C. Givan.	14	10	55.0	16.5	1.8	Fer.	2	8	1911	Bullrun, Tenn.	Nashville, Tenn.
209154		Ga. s.	H. C. Lowery.	8	5	42.1	10.4	3.2	Frt.	2	15	1911	Tilghmans, Md.	Baltimore, Md.
96485		Ga. s.	H. C. Price.	11	10	37.4	15.8	4.0	Frt.	1		1900	Patchogue, N. Y.	Bridgeport, Conn.
126376	K. D. M. B.	St. s.	H. C. Rowe & Co.	500	340	144.8	28.4	10.0	Oya.	12	500	1886	Port Jefferson, N. Y.	New Haven, Conn.
201238		St. p.	H. C. Scott.	59	37	76.0	16.5	4.0	Tow.	4	30	1904	Omro, Wis.	Milwaukee, Wis.
206912		St. s.	H. C. Splane.	34	23	47.6	15.5	6.7	Tow.	2	80	1909	Boston, Mass.	Boston, Mass.
209384		St. s.	H. C. Whiteman.	70	70	115.4	21.0	4.4	Tow.	9	185	1908	Crescent, La.	New Orleans, La.
207440		St. s.	H. C. Wild.	46	31	66.8	16.4	8.5	Tow.	8	300	1910	Chicago, Ill.	Chicago, Ill.
95285		St. s.	H. D. Coffinberry.	778	509	191.4	33.5	13.4	Frt.	10	625	1874	East Saginaw, Mich.	Cleveland, Ohio.
204258		Ga. s.	H. D. Marks.	14	9	44.0	14.8	3.1	Frt.	3		1907	Apalachicola, Fla.	Apalachicola, Fla.
96335		St. s.	H. D. Mould.	49	33	67.0	18.0	7.0	Tow.	4		1896	Athens, N. Y.	Albany, N. Y.
96223		St. s.	H. E. Hamlin.	43	21	71.1	17.7	6.3	Fah.	18		1893	Bath, Me.	Newport, R. I.
208415		Ga. s.	H. E. Molen.	8	5	42.1	9.3	3.0	Pas.	1	20	1908	San Francisco, Cal.	San Francisco, Cal.
209071		*St. p.	H. E. Myrtle.	47	47	104.1	19.6	3.2	Pas.	13	90	1911	Hermann, Mo.	St. Louis, Mo.
96230		St. s.	H. E. Runnels.	889	629	178.0	35.0	13.2	Frt.	14	375	1893	Port Huron Mich.	Buffalo, N. Y.
96475		*St. p.	H. E. Wright.	583	536	182.1	37.6	6.5	Frt.	14	180	1899	Stockton Cal.	San Francisco, Cal.
95803	K. C. M. V.	St. s.	H. F. Dismock.	2,625	1,786	271.8	41.6	19.2	Frt.	26	2,000	1884	Philadelphia, Pa.	Boston, Mass.
96007		Ga. s.	H. F. Hilderbrandt.	5	5	28.7	12.9	3.3	Pas.	1		1887	Patchogue, N. Y.	Patchogue, N. Y.
95985		St. s.	H. G. Brooks.	20	14	57.7	14.0	5.8	Fah.	4		1888	Buffalo, N. Y.	Port Huron, Mich.
96692	K. S. N. H.	St. s.	H. G. DALTON.	1,614	919	255.0	41.0	18.0	Frt.	18	900	1903	West Superior, Wis.	Duluth, Minn.
95168		St. s.	H. G. Tisdale.	81	40	94.0	18.3	8.7	Tow.	6		1872	Philadelphia, Pa.	Plattsburg, N. Y.

1 Formerly st. s. Ingleside.  
2 Formerly st. s. Nath'l P. Doane.

3 Formerly st. s. Albert Little.

4 Formerly st. s. (a City of Bridgeport.  
(b) Rosalie.



MERCHANT STEAM VESSELS OF THE UNITED STATES—Continued.

Official No.	Signal letters.	Rig.	Name of vessel.	Gross tonnage.	Net tonnage.	Length.	Breadth.	Depth.	Service.	Crew.	Indicated horsepower.	When built.	Where built.	Home port (where permanent document issues).
11999		St. a.	H. H. Buhne	97	97	95.5	23.0	10.9	Tow.	5		1869	San Francisco, Cal.	Eureka, Cal.
95623		St. s.	H. H. Newkirk	27	18	47.0	14.4	6.4	Tow.	3		1880	Poughkeepsie, N. Y.	New York, N. Y.
96423		*St. p.	H. J. Corcoran	1,016	885	221.1	46.0	8.0	Frt.	24	500	1898	Stockton, Cal.	San Francisco, Cal.
203332		Ga. s.	H. J. Davis	45	32	65.6	17.6	4.6	Frt.	5	40	1908	Sebewaing, Mich.	Marquette, Mich.
96562		St. s.	H. J. DORNBOSS	44	30	63.6	15.0	7.8	Fsh.	5		1901	Ferrysburg, Mich.	Grand Haven, Mich.
202333		Ga. s.	H. J. Richter	7	7	30.0	8.0	3.0	Msc.	1	10	1904	Metropolis, Ill.	Paducah, Ky.
204066		Ga. s.	H. L. Covington	12	11	39.4	13.0	3.3	Frt.	2	16	1906	Apalachicola, Fla.	Apalachicola, Fla.
205972		Ga. s.	H. L. Dickson	17	5	32.0	7.0	2.9	Pas.	1	12	1909	Memphis, Tenn.	Memphis, Tenn.
208241		Ga. s.	H. L. N.	4	9	48.6	13.6	3.3	Frt.	1		1910	Vanceboro, N. C.	Newbern, N. C.
95927		Ga. s.	H. L. Tall	10	9	51.0	13.0	3.6	Frt.	2		1887	Somerset County, Md.	Baltimore, Md.
206282		Ga. s.	H. M. Champion	13	11	46.4	11.0	4.2	Pas.	1	25	1909	Boston, Mass.	Newport, R. I.
95868		St. s.	H. M. Van Ells	28	19	55.4	13.0	5.9	Fsh.	4		1835	Sheboygan, Wis.	Port Huron, Mich.
96039	K. H. C. D.	St. s.	H. M. Whitney	2,706	1,790	271.8	43.0	19.2	Frt.	27	2,800	1890	Philadelphia, Pa.	Boston, Mass.
15450		St. s.	H. N. Jex	420	301	169.4	26.5	10.3	Frt.	5		1868	Cleveland, Ohio.	Toledo, Ohio.
96575		St. s.	H. O. Warren	26	17	51.0	10.6	5.6	Tow.	3		1898	Oshkosh, Wis.	Milwaukee, Wis.
96269		St. s.	H. P. Bigelow	46	37	67.0	14.3	8.5	Pas.	4		1893	Baldwinsville, N. Y.	Ogdensburg, N. Y.
203980		St. s.	H. P. MCINTOSH	6,765	5,371	520.0	54.0	26.2	Frt.	24	2,000	1907	West Bay City, Mich.	Cleveland, Ohio.
204964		St. s.	H. P. BOPE	5,750	4,422	540.0	56.0	30.0	Frt.	21	2,200	1907	Superior, Wis.	Do.
208323		*St. p.	H. S. Chamberlain	99	99	135.5	25.5	3.5	Tow.	10	250	1911	Jeffersonville, Ind.	Chattanooga, Tenn.
95831		St. s.	H. S. Lockwood	52	26	69.0	20.5	6.0	Oys.	6		1884	South Norwalk, Conn.	Bridgeport, Conn.
96193		Ga. s.	H. S. Morgan	19	11	50.8	16.1	4.4	Frt.	2		1892	Rockhall, Md.	Newport News, Va.
95942		St. s.	H. S. Nichols	77	34	74.6	20.0	9.1	Tow.	5		1888	Athens, N. Y.	Gloucester, Mass.
95836	K. D. C. L.	St. s.	H. S. Pickands	625	505	181.4	32.5	13.4	Pas.	13	500	1884	Grand Haven, Mich.	Cleveland, Ohio.
96136		St. s.	H. M. C. Smith	98	49	81.5	19.5	8.6	Fer.	5		1891	Camden, N. J.	Jacksonville, Fla.
96029		St. p.	Haarlaem	382	298	123.5	31.2	10.5	Fer.	5	348	1889	Greenpoint, N. Y.	New York, N. Y.
206753		Ga. s.	Haesy	6	6	35.0	10.0	4.6	Pas.	1	18	1909	Green Cove Springs, Fla.	Jacksonville, Fla.
11653		St. s.	Hackensack	124	88	90.0	22.5	7.8	Frt.	6	106	1863	Belleville, N. J.	Baltimore, Md.
96537		Ga. s.	Haddle Blanch	15	12	46.4	14.2	3.5	Frt.	3		1901	Southport, N. C.	Charleston, S. C.
204858	K. W. M. C.	Ga. y.	Haida	112	104	83.6	24.9	10.5	Yct.	13	150	1908	New York, N. Y.	Cincinnati, Ohio.
95811		St. s.	Haidee	17	9	46.2	14.0	5.1	Tow.	2		1884	Freeport, Me.	Machias, Me.
200706		St. s.	Hainesport	67	46	72.0	18.4	8.0	Tow.	4	120	1904	Madison, Md.	Camden, N. J.
96517		Ga. s.	Hal	7	5	36.5	8.5	3.5	Frt.	1		1900	Rainier, Ore.	Astoria, Ore.
207724		Ga. s.	Halaina	11	8	49.0	9.6	3.2	Fsh.	1	20	1910	Seattle, Wash.	Port Townsend, Wash.
96128		Ga. s.	Halcyon	6	6	27.8	11.0	4.8	Msc.	2		1887	Newport, R. I.	Newport, R. I.
130230		St. s.	Halcyon	52	39	100.0	13.0	6.5	Msc.	7		1882	Poughkeepsie, N. Y.	New York, N. Y.
140095		St. s.	Halcyon	89	44	109.3	16.5	8.0	Yct.	5		1875	Brooklyn, N. Y.	Do.
203973	K. W. B. F.	St. y.	HALCYON	161	109	125.5	18.3	11.1	Yct.	12		1907	New York, N. Y.	Detroit, Mich.
205967		Ga. s.	Halcyon	32	22	64.5	15.4	5.9	Pas.	1	75	1908	Dockett, Wash.	Pt. Townsend, Wash.
207419		Ga. y.	Halcyon	18	16	44.0	11.2	4.6	Yct.	2	50	1910	New York, N. Y.	Hartford, Conn.
211307	L. D. B. J.	Ga. y.	Halcyon	89	55	73.7	21.0	8.4	Yct.	6	60	1913	Marblehead, Mass.	Marblehead, Mass.
96682		Ga. s.	Halcyone	10	10	44.0	12.8	2.7	Msc.	2		1903	Morehead City, N. C.	Newport News, Va.
96683		*St. p.	Hale	53	47	94.6	20.4	3.4	Pas.	10		1901	Harvey, La.	New Orleans, La.
3713		Ga. y.	Half Moon	18	15	48.0	13.5	6.8	Yct.	3		1897	East Boothbay, Me.	New York, N. Y.
209335	L. C. J. P.	Ga. y.	Half Moon	18	18	40.0	11.0	5.8	Yct.	1	25	1912	East Greenwich, R. I.	Providence, R. I.
208164		Ga. s.	Halifax	21	20	43.5	13.1	3.0	Pas.	2	20	1910	Daytona, Fla.	Key West, Fla.
207911		Ga. s.	Haliotis	9	6	35.8	8.6	3.8	Pas.	1	15	1910	Holly Beach, N. J.	Somers Point, N. J.
96450		Ga. s.	Halka	10	10	34.0	11.8	5.7	Fsh.	1		1899	Cushing, Me.	St. George, Me.
208237		Ga. s.	Halley's	12	8	38.0	10.7	4.0	Fsh.	1	8	1910	Wrangell, Alaska.	Wrangell, Alaska.
96148		St. s.	HAMBURG	1,266	833	219.2	40.2	16.7	Fer.	7	750	1891	Newburgh, N. Y.	New York, N. Y.
200449		St. s.	Hamburg-American Line No. 2.	52	35	60.0	17.8	7.6	Tow.	5		1903	Tottenville, N. Y.	Do.
21187		St. s.	HAMBURG-AMERICAN LINE NO. 3.	284	193	111.8	27.6	14.4	Frt.	8	1,100	1913	Port Richmond, N. Y.	Do.
11456		St. p.	Hamilton	584	391	153.2	33.0	11.9	Fer.	8	325	1862	Brooklyn, N. Y.	Do.
95829		St. s.	Hamilton	341	300	131.1	25.2	6.6	Pas.	8	90	1884	Wilmington, Del.	Elizabeth City, N. C.
96439	K. N. W. T.	St. s.	HAMILTON	3,723	2,430	351.8	42.0	17.0	Pas.	65	3,500	1899	Chester, Pa.	New York, N. Y.
200582		St. s.	Hamilton	64	43	74.0	17.2	8.2	Tow.	9	200	1904	Baltimore, Md.	Baltimore, Md.
203164		Ga. s.	Hamilton	10	5	51.0	11.0	4.1	Oys.	2	10	1906	Tappahannock, Va.	Tappahannock, Va.
96171		St. s.	Hamilton A. Mathes	48	24	62.0	17.8	7.3	Tow.	4		1892	Boston, Mass.	Boston, Mass.
96069		Ga. s.	Hamlet	13	9	56.0	14.5	3.3	Frt.	1		1890	Fishing Island, Md.	Elizabeth City, N. C.
203719		St. s.	HAMMONTON	764	519	141.0	38.1	13.2	Fer.	8	1,000	1906	Camden, N. J.	Camden, N. J.
200327		Ga. s.	Hampton	28	21	55.4	16.8	4.6	Oys.	2	30	1903	Stratford, Conn.	Greenport, N. Y.
202061		St. s.	Hampton	48	17	63.0	19.3	8.2	Tow.	6	150	1905	Turkey Island, Va.	Philadelphia, Pa.
96321		St. s.	HAMPTON ROADS	450	268	150.0	25.0	12.0	Pas.	12	750	1896	Wilmington, Del.	New York, N. Y.
96538	K. Q. N. W.	St. s.	Hanael	666	502	174.5	36.0	13.0	Pas.	28	423	1901	Alameda, Cal.	Los Angeles, Cal.
96697		Ga. s.	Handy	12	10	40.0	13.7	4.0	Fsh.	2		1901	Menominee, Mich.	Port Huron, Mich.
207980		Ga. s.	Hanna	17	11	41.7	12.5	5.6	Fsh.	4	30	1910	Seattle, Wash.	Pt. Townsend, Wash.
96428		*St. p.	Hannah	1,130	588	222.8	42.0	6.2	Pas.	50	1,000	1898	Unalaska, Alaska	St. Michael, Alaska.
96008		Ga. s.	Hannah B.	5	5	25.5	11.5	4.0	Msc.	1		1883	Hyannis, Mass.	Newport, R. I.
206772		Ga. s.	Hannah B.	10	9	27.9	8.3	3.3	Fsh.	3	7	1903	Northport, Mich.	Grand Haven, Mich.
206617		Ga. s.	Hannah T.	9	7	28.0	9.3	3.4	Fsh.	1	12	1907	Muskegon, Mich.	Do.
96542		Ga. s.	Hannah A. Lennen	136	88	125.0	22.0	9.0	Fsh.	23		1901	Pocomoke City, Md.	Cape Charles, Va.
202644		*G. p.	Hanover	37	37	68.0	14.3	3.0	Pas.	6		1905	Madison, Ind.	Louisville, Ky.

1 Formerly st. s. a Lawrence.  
b Frontenac.  
c Naja.  
2 Formerly st. y. b Edith.  
c Eugene.

3 Formerly a sch. Lookout.  
b U. S. Fish Commission sch. Aleyon.  
4 Formerly sch. y. Brynlys.

5 Formerly st. s. Frank Steers.  
6 Formerly ga. s. Edw. F. Leeds.  
7 Formerly st. s. Mary Lee.

## MERCHANT STEAM VESSELS OF THE UNITED STATES—Continued.

Official No.	Signal letters.	Rig.	Name of vessel.	Gross tonnage.	Net tonnage.	Length.	Breadth.	Depth.	Service.	Crew.	Indicated horsepower.	When built.	Where built.	Home port (when permanent document issues).	
						Feet.	Feet.	Feet.							
96765		St. s.	Hanson H. Keys	28	14	59.5	14.5	6.3	Pas.	4		1883	Baltimore, Md.	Baltimore, Md.	
155330		St. s.	Happy	19	13	52.3	13.8	5.2	Tow.	3		1898	Athens, N. Y.	New York, N. Y.	
202696		St. y.	Happy Days	43	40	65.0	12.8	3.8	Yct.	6		1905	Croton, N. Y.	Georgetown, S. C.	
202244		St. s.	Happy Home	14	9	42.5	14.0	3.0	Tow.	2		1905	Raber, Mich.	Marquette, Mich.	
95000		St. s.	Harbinger	54	39	105.2	19.6	4.2	Pas.	4		1899	Baltimore, Md.	Elizabeth City, N. C.	
211160		St. s.	Harbinger	53	37	56.0	18.0	3.6	Fld.	5	25	1913	Erie, Pa.	Erie, Pa.	
96652		*St. p.	Harbor Belle	179	117	98.8	20.5	4.5	Fas.	6		1902	Aberdeen, Wash.	Pt. Townsend, Wash.	
207397		*St. p.	Harbor Queen	126	70	86.2	20.9	4.8	Frt.	3	125	1910	do.	Do.	
95456		*St. p.	Hard Cash	248	248	170.0	35.0	5.0	Fas.	16	290	1876	Pittsburgh, Pa.	Mobile, Ala.	
204176		Ga. s.	Harder	12	8	36.2	10.9	3.6	Frt.	2		1907	Ballard, Wash.	Pt. Townsend, Wash.	
201379		Ga. s.	Hard Times	7	7	37.0	13.0	2.6	Fsh.	2		1904	Matagorda, Tex.	Eagle Pass, Tex.	
130854		*St. p.	Hardwood	80	80	102.0	23.0	4.0	Fas.	17		1900	Lyons, Iowa.	Evansville, Ind.	
96415		St. s.	Hardy	429	289	158.5	34.0	11.4	Pas.	18		1898	San Francisco, Cal.	San Francisco, Cal.	
135496		St. s.	Harford	59	29	73.5	18.0	7.6	Tow.	6		1881	Camden, N. J.	Philadelphia, Pa.	
106720		St. s.	Harlem	26	13	43.0	13.5	6.5	Tow.	2		1890	Buffalo, N. Y.	Buffalo, N. Y.	
96019		St. s.	Harlem River	26	17	53.9	13.2	5.8	Fas.	4		1898	Brooklyn, N. Y.	New York, N. Y.	
96167		St. s.	Harlem River No. 1	50	30	64.3	16.2	6.8	Fas.	4		1892	New York, N. Y.	Do.	
96352		St. s.	Harlem River No. 2	49	33	62.6	16.7	7.4	Fas.	4		1896	do.	Do.	
96540		St. s.	Harlem River No. 3	63	43	67.3	16.5	7.8	Fas.	4		1901	do.	Do.	
140480		St. s.	Harlem River No. 4	57	39	65.6	17.4	7.7	Tow.	4		1881	Lyndhurst, N. J.	Do.	
150537		St. s.	Harlow	575	482	193.7	35.0	10.6	Frt.	10	536	1891	Green Bay, Wis.	Detroit, Mich.	
201633		Ga. s.	Harmanson	10	9	40.0	17.0	3.9	Mec.	1		1904	Focomoke City, Md.	Cape Charles, Va.	
201429		Ga. s.	Harmony	7	7	33.0	10.0	5.4	Fsh.	1		1901	Gouldsboro, Me.	Portland, Me.	
95501	K. R. J. L.	St. s.	Harold	34	17	58.7	15.7	6.5	Tow.	4		1877	Fall River, Mass.	Savannah, Ga.	
95888		St. s.	Harold	186	93	106.3	24.2	12.5	Tow.	9	600	1889	New London, Conn.	New London, Conn.	
96285		St. s.	Harold	19	9	51.9	13.4	4.6	Tow.	2		1895	Brunswick, Me.	Portland, Me.	
115890		St. s.	Harold	15	7	41.3	12.2	6.0	Tow.	2		1882	Buffalo, N. Y.	Buffalo, N. Y.	
201926		Ga. s.	Harold	13	8	40.3	16.3	5.3	Frt.	1		1905	East Machias, Me.	Lubec, Me.	
203769		Ga. s.	Harold	22	17	62.0	16.3	5.5	Fsh.	6	20	1906	Atlantic City, N. J.	Somers Point, N. J.	
203690		Ga. s.	Harold	9	8	34.6	10.0	3.3	Fsh.	1		1904	Bay City, Mich.	Grand Haven, Mich.	
207870		Ga. s.	Harold	11	10	30.0	8.8	3.6	Fsh.	1		1907	Sturgeon Bay, Wis.	Gloucester, Mass.	
210503		Ga. s.	Harold	12	11	30.2	9.3	3.6	Fsh.	2	12	1911	South Manitowish Isl., Mich.	Grand Haven, Mich.	
204450		Ga. s.	Harold B	9	7	30.0	9.1	3.8	Fsh.	2		1902	Ludington, Mich.	Do.	
206950		St. s.	Harold B	11	7	39.0	11.0	5.0	Fsh.	1	17	1909	Camden, Me.	Castine, Me.	
96377		Ga. s.	Harold C	27	18	45.4	14.0	5.6	Tow.	4		1903	Ballard, Wash.	Seattle, Wash.	
96529		Ga. s.	Harold Clarke	11	6	43.0	14.7	3.0	Oys.	1		1900	Belhaven, N. C.	Newport News, Va.	
96569		St. s.	Harold J	33	21	64.0	16.0	7.2	Fsh.	8		1901	Erie, Pa.	Erie, Pa.	
96081		Ga. s.	Harold K	9	7	33.0	13.1	3.7	Fsh.	1		1898	Patchogue, N. Y.	Patchogue, N. Y.	
206051		*Ga. p.	Harold K	9	7	51.7	10.0	2.0	Tow.	3	25	1909	Big Bend, W. Va.	Wheeling, W. Va.	
209111		Ga. s.	Harold K	13	7	41.7	12.6	4.5	Frt.	1	24	1911	Lubec, Me.	Lubec, Me.	
96331		St. s.	Harold B. Nye	4,310	3,365	380.0	50.0	28.0	Frt.	21	1,450	1902	Lorain, Ohio	Cleveland, Ohio	
203308		Ga. s.	Harold and Clifford	9	9	39.4	12.6	7.0	Frt.	1	10	1906	Cushing, Me.	Stonington, Conn.	
202923		Ga. s.	Harp	14	11	43.9	13.3	3.2	Fsh.	1	6	1906	Hridgeport, Conn.	Greenport, N. Y.	
96183		Ga. y.	Harpoon	28	26	52.1	12.7	7.5	Yct.	3		1891	Mass., Mass.	New York, N. Y.	
95550		Ga. s.	Harrie M. Young	12	8	37.5	12.7	4.7	Fsh.	3		1879	Kennunk, Me.	Gloucester, Mass.	
96043		Ga. s.	Harrie and Georgio	5	5	33.0	11.0	5.8	Fsh.	2		1890	Friendship, Me.	SW Harbor, Me.	
77080		St. s.	Harriet	28	17	51.7	13.2	5.5	Tow.	2		1893	Rondout, N. Y.	New York, N. Y.	
90561		Ga. s.	Harriet	56	36	67.8	16.5	7.5	Tow.	6	207	1875	Boston, Mass.	New London, Conn.	
95577		Ga. s.	Harriet	8	8	34.0	13.8	3.6	Fsh.	2		1879	Islip, N. Y.	SW Harbor, Me.	
96926		*St. p.	Harriet	159	159	135.0	27.0	4.4	Drg.	7		1902	Parkersburg, W. Va.	Pittsburgh, Pa.	
96629		Ga. s.	Harriet	18	12	38.0	14.0	5.4	Frt.	1		1902	Milford, Del.	Norfolk, Va.	
96690		St. s.	HARRIET	55	29	63.0	18.0	7.6	Pas.	6	150	1903	Wilmington, Del.	Wilmington, Del.	
200753		Ga. s.	Harriet	9	6	29.6	13.2	4.0	Fsh.	2		1904	Noank, Conn.	Stonington, Conn.	
203804		*St. p.	Harriet	87	87	106.0	25.5	4.0	Tow.	5		1906	Wabasha, Minn.	Rock Island, Ill.	
204598		Ga. s.	Harriet	9	6	34.0	10.2	2.2	Pas.	2	175	1901	Tuckerton, N. J.	Somers Point, N. J.	
208233		St. y.	Harriet II	20	15	50.1	9.8	4.5	Yct.	2		35	1910	Alton, Ill.	St. Louis, Mo.
203391		St. s.	Harriet L	28	19	58.0	12.5	6.0	Fsh.	4	60	1906	Pensauke, Wis.	Milwaukee, Wis.	
96366		St. s.	Harriet M	11	8	51.3	11.3	3.8	Fsh.	3		1897	Chicago, Ill.	Grand Haven, Mich.	
204836		Ga. s.	Harriet M	9	6	31.5	8.3	2.8	Fsh.	2	10	1904	Ponngrove, N. J.	Somers Point, N. J.	
96685		Ga. s.	Harriet A. Crie	14	9	37.7	10.7	4.7	Tow.	1		1903	South Boston, Mass.	Castine, Me.	
207594		Ga. s.	Harrigan	7	5	31.0	9.0	3.0	Frt.	1	9	1910	La Conner, Wash.	Pt. Townsend, Wash.	
96608		Ga. s.	Harrington	14	10	46.8	11.3	4.2	Frt.	1		1902	Warrenton, Oreg.	Astoria, Oreg.	
95995		Ga. s.	Harris Brothers	25	10	48.8	16.4	3.6	Frt.	2		1889	Key West, Fla.	Key West, Fla.	
96505		St. s.	HARRISBURG	225	93	88.0	22.0	12.2	Tow.	5	650	1900	Wilmington, Del.	New York, N. Y.	
96122		St. p.	Harrold	19	10	49.3	13.8	6.0	Tow.	2		1891	Jersey City, N. J.	Do.	
95500		*St. p.	Harry	37	34	76.0	19.0	4.0	Tow.	5		1878	Franklin, La.	Brashear, La.	
96187		St. s.	Harry	49	32	73.5	17.8	7.8	Tow.	5		1892	Rondout, N. Y.	Albany, N. Y.	
96437		Ga. s.	Harry	10	7	42.0	9.0	3.4	Pas.	2		1899	West Seattle, Wash.	Pt. Townsend, Wash.	
207555		Ga. s.	Harry B. Jr.	14	10	41.1	14.0	4.3	Frt.	2		1910	Croton on Hudson, N. Y.	New York, N. Y.	
96390		*St. p.	Harry Brown	604	381	205.0	42.0	5.3	Tow.	50		1898	Pittsburgh, Pa.	Pittsburgh, Pa.	
202980		St. s.	HARRY COULBY	6,495	4,930	549.0	56.1	32.0	Frt.	25	1,900	1906	Wyandotte, Mich.	Oswego, N. Y.	
96486		St. s.	Harry Greenwood	27	18	67.0	14.3	5.7	Pas.	4		1900	Scranton, Miss.	Mobile, Ala.	
206065		*Ga. p.	Harry H	10	10	52.5	10.8	3.1	Tow.	1		1910	Tyrone, Ky.	Cincinnati, Ohio.	

1 Formerly st. s. O. V. Sage.

2 Formerly st. s. Tom &amp; Joe.

3 Formerly \*st. p. Neptune.

4 Formerly st. s. Grace Dollar.

5 Formerly st. s. Edwin D. Hartley.

6 Formerly st. s. Adam Homer.

7 Formerly st. s. Lyndhurst.

8 Formerly st. s. Preston.

9 Formerly st. s. Samuel M. Sloan.

10 Formerly st. s. James J. Sweeney.

11 Formerly st. s. William Woolley.

MERCHANT STEAM VESSELS OF THE UNITED STATES—Continued.

Official No.	Signal letters.	Rig.	Name of vessel.	Gross tonnage.	Net tonnage.	Length.	Breadth.	Depth.	Service.	C.F.W.	Indicated horsepower.	When built.	Where built.	Home port (where permanent document issues).
						Feet.	Feet.	Feet.						
96461		Ga. s.	Harry J.	8	5	30.3	11.2	3.8	Frt.	2	1899	1899	Bridgeport, N. J.	Camden, N. J.
96302		St. s.	Harry Lee	34	23	74.8	18.0	5.0	Pas.	6	1894	1894	St. Marys, Ga.	Jacksonville, Fla.
127448		*St. p.	Harry Lee	200	200	168.2	34.0	5.3	Frt.	20	360	1900	Clarrington, Ohio	New York, N. Y.
93008	K. P. Q. T.	*St. s.	Harry Luckenbach	2,798	1,799	299.9	40.0	24.5	Frt.	25	1,160	1881	W. Hartlepool, England	Do.
96156		*St. p.	Harry Lynds	27	27	64.0	18.0	3.0	Pas.	3	1892	1892	White Cloud, Kans.	St. Joseph, Mo.
207574		*Ga. p.	Harry Mc.	11	11	55.0	10.0	2.5	Frt.	2	25	1910	Rome, Ind.	Evansville, Ind.
95160		Ga. s.	Harry Mortimer	12	12	37.0	15.0	4.0	Frt.	2	1871	1871	Bayshore, N. Y.	Norfolk, Va.
126858		St. s.	Harry Nichols	40	27	54.2	15.2	7.9	Tow.	4	1893	1893	New Baltimore, N. Y.	New York, N. Y.
96228		*St. p.	Harry No. 2	48	48	93.0	16.5	3.2	Tow.	3	1893	1893	Pittsburgh, Pa.	Pittsburgh, Pa.
201494		Ga. s.	Harry P.	9	7	41.0	14.3	3.0	Frt.	3	1904	1904	Slidell, La.	New Orleans, La.
95873		St. s.	Harry Schaubel, jr.	34	17	57.0	14.0	6.6	Tow.	3	1886	1886	Philadelphia, Pa.	Philadelphia, Pa.
203737		*Ga. p.	Harry W.	7	6	54.8	8.8	1.8	Pas.	1	1906	1906	Grantsville, W. Va.	Wheeling, W. Va.
207361		St. s.	HARRY YATES	6,077	4,927	504.0	56.0	26.0	Frt.	22	1,500	1910	St. Clair, Mich.	Buffalo, N. Y.
205072		St. s.	HARRY A. BERWIND	6,634	4,927	532.0	58.3	32.0	Frt.	24	1,800	1908	Ecorse, Mich.	Duluth, Minn.
96354		*St. p.	HARRY B. HOLLINS	1,019	642	180.5	37.3	14.2	Fer.	6	700	1901	Newburgh, N. Y.	New York, N. Y.
95721		Ga. s.	Harry C. Brown	18	11	58.6	15.8	4.4	Oys.	2	1882	1882	Crisfield, Md.	Cape Charles, Va.
96394		St. s.	Harry C. Lydon	67	19	69.0	18.5	7.2	Tow.	8	1898	1898	Benton Harbor, Mich.	Chicago, Ill.
95711		St. s.	Harry E. Packer	1,142	962	225.8	35.2	17.3	Frt.	15	550	1882	Cleveland, Ohio	Buffalo, N. Y.
96311		St. s.	Harry H. Boyd	36	24	68.5	16.0	7.2	Fsh.	10	1895	1895	Buffalo, N. Y.	Niagara Falls, N. Y.
96163		St. s.	Harry M. Wall	60	30	65.4	16.6	7.7	Tow.	4	1892	1892	Philadelphia, Pa.	Philadelphia, Pa.
110896		*St. p.	Harry P. Jones	146	119	116.0	22.0	4.6	Tow.	13	1888	1888	Pittsburgh, Pa.	Pittsburgh, Pa.
145620		St. s.	Harry R. Wheeler	49	24	63.8	17.3	7.6	Tow.	5	1892	1892	Jersey City, N. J.	New York, N. Y.
95735		St. s.	Harsimus	112	66	85.0	20.5	9.8	Tow.	4	200	1882	South Amboy, N. J.	Do.
96472		St. s.	HARTFORD	1,488	1,012	243.3	45.7	12.5	Pas.	67	1,000	1899	Baltimore, Md.	Hartford, Conn.
206176		*Ga. p.	Hartford	12	12	51.0	10.8	2.0	Pas.	6	20	1909	Hartford, Ky.	Evansville, Ind.
106913		*St. p.	Harth	57	57	109.4	20.0	3.2	Tow.	5	1892	1892	Malden, W. Va.	Paducah, Ky.
208000		St. s.	Harts Island	66	45	66.7	17.0	7.4	Pas.	6	175	1910	West New Brighton, N. Y.	New York, N. Y.
96507		St. s.	HARVARD	5,054	4,061	461.0	60.2	29.5	Frt.	25	1,800	1900	Wyandotte, Mich.	Duluth, Minn.
204372	K. W. G. D.	*St. s.	HARVARD	3,737	2,317	376.0	61.3	20.2	Frt.	135	10,000	1906	Chester, Pa.	New York, N. Y.
204745		St. s.	HARVARD	75	51	71.6	17.0	8.0	Tow.	6	1907	1907	Buffalo, N. Y.	Buffalo, N. Y.
107575		Ga. s.	Harvest	23	21	46.5	11.0	5.4	Tow.	2	1900	1900	South Boston, Mass.	Bristol, R. I.
96499		*St. p.	Harvest Queen	585	511	187.0	36.8	9.0	Pas.	28	1900	1900	Portland, Ore.	Portland, Ore.
208358		Ga. s.	HARVESTER	106	105	82.0	24.0	5.6	Frt.	7	100	1910	Manitowoc, Wis.	Chicago, Ill.
210341		*St. p.	Harvester	638	402	152.0	36.2	6.8	Frt.	14	100	1912	Stanwood, Wash.	Seattle, Wash.
208263		Ga. s.	Harvey	8	7	40.0	9.8	3.7	Pas.	2	30	1906	Chicago, Ill.	Port Arthur, Tex.
208243		St. s.	HARVEY	81	55	70.6	16.2	8.5	Fsh.	5	200	1910	Ferrysburg, Mich.	Milwaukee, Wis.
206428		Ga. s.	Harvey A.	11	7	36.0	11.6	5.8	Fsh.	1	7	1909	Friendship, Me.	Rockland, Me.
200915		Ga. s.	Harvey E.	11	7	34.2	9.1	3.1	Tow.	1	1904	1904	Bellingham, Wash.	Pt. Townsend, Wash.
208142		Ga. s.	Harvey G.	14	12	35.6	10.6	4.0	Fsh.	1	24	1903	Manitowoc, Wis.	Grand Haven, Mich.
96249		St. s.	Harvey Watson	23	15	56.6	13.9	6.2	Pas.	4	1893	1893	Saugatuck, Mich.	Chicago, Ill.
96399		St. s.	HARVEY D. GOULDER	156	78	78.8	23.3	11.6	Tow.	5	1898	1898	Buffalo, N. Y.	Duluth, Minn.
202977		St. s.	HARVEY D. GOULDER	6,617	5,219	525.0	65.0	31.0	Frt.	18	1,760	1906	Lorain, Ohio	Do.
96261		St. s.	HARVEY H. BROWN	2,673	1,874	351.1	40.8	21.6	Pas.	19	1,450	1894	Wyandotte, Mich.	Detroit, Mich.
96106		St. s.	Harvey J. Kendall	398	264	141.7	30.9	9.2	Frt.	10	375	1892	Marine City, Mich.	Port Huron, Mich.
200719		Ga. s.	Haskell	13	9	45.0	9.0	4.9	Tow.	2	1900	1900	Belle Isle, La.	Mobile, Ala.
200775		St. s.	Haskell	24	7	59.6	12.0	4.8	Tow.	7	1904	1904	Madisonville, La.	New Orleans, La.
96440		*St. p.	Hassalo	561	503	181.3	36.8	8.4	Pas.	28	1899	1899	Portland, Ore.	Portland, Ore.
207708		St. s.	Hassayampa	64	25	60.0	18.0	7.9	Tow.	3	1910	1910	Sault Ste. Marie, Mich.	Duluth, Minn.
96334		St. s.	Hatteras	276	207	131.3	21.2	8.5	Pas.	5	100	1896	Eddyville, N. Y.	New York, N. Y.
96175		Ga. s.	Hattie	6	5	31.0	12.1	3.4	Fsh.	1	1872	1872	Philadelphia, Pa.	Somers Point, N. J.
96044		St. s.	Hattie	22	11	51.0	13.9	5.7	Msc.	16	1890	1890	Noank, Conn.	Newport, R. I.
96231		Ga. s.	Hattie	9	6	36.9	9.3	4.8	Pas.	2	1893	1893	Bridgeport, Conn.	Bridgeport, Conn.
96393		Ga. s.	Hattie	9	6	40.2	9.3	3.5	Frt.	1	1897	1897	Warrenton, Ore.	Portland, Ore.
96458		Ga. s.	Hattie	5	5	45.0	9.7	2.8	Msc.	3	1899	1899	St. Michaels, Md.	Baltimore, Md.
145456		*St. s.	Hattie	10	5	51.0	10.0	3.8	Tow.	3	1887	1887	Paducah, Ky.	Pittsburgh, Pa.
207840		Ga. s.	Hattie	6	5	32.0	8.0	2.6	Pas.	2	16	1909	Georgetown, S. C.	Georgetown, S. C.
96902		Ga. s.	Hattie B.	8	8	33.7	14.0	4.6	Fsh.	1	1888	1888	Hyannis, Mass.	Hyannis, Mass.
203008		*St. p.	Hattie B.	59	37	80.4	14.2	3.4	Frt.	5	1906	1906	Seattle, Wash.	Juneau, Alaska
208283		Ga. s.	Hattie B.	15	10	46.9	13.7	4.5	Frt.	4	37	1911	Cowart, Va.	Tappahannock, Va.
93353		St. s.	Hattie Bell	27	19	60.8	14.7	4.7	Oys.	3	1902	1902	Bridgeport, Conn.	New York, N. Y.
96790		*St. p.	Hattie Brown	58	58	120.0	20.3	3.1	Pas.	13	1884	1884	Belle Vernon, Pa.	Cincinnati, Ohio
96494		Ga. s.	Hattie Creaf	14	17	55.3	18.4	3.3	Pas.	3	1901	1901	Roanoke Island, N. C.	Manteo, N. C.
96220		*St. p.	Hattie Darling	24	14	60.0	14.0	3.6	Tow.	3	1893	1893	Rock Island, Ill.	Dubuque, Iowa
96450		Ga. s.	Hattie Frances	7	7	32.9	10.8	5.3	Fsh.	2	1902	1902	Deer Isle, Me.	Southwest Harbor, Me.
96907		St. s.	Hattie Gage	80	42	76.5	20.0	8.0	Tow.	9	90	1889	San Francisco, Cal.	San Francisco, Cal.
96118		Ga. s.	Hattie J.	11	9	38.0	13.5	3.6	Fsh.	2	1871	1871	Smithville, N. Y.	New York, N. Y.
96272		Ga. s.	Hattie J.	13	11	43.0	15.2	4.8	Msc.	3	1894	1894	New Haven, Conn.	Bridgeport, Conn.
96760		St. s.	Hattie Lloyd	34	28	68.0	12.3	4.4	Fer.	2	1883	1883	Duluth, Minn.	Duluth, Minn.
208308		*Ga. p.	Hattie M.	7	7	52.5	10.6	1.9	Tow.	2	20	1910	Bybee, Ky.	Louisville, Ky.
206996		Ga. s.	Hattie Mc.	10	6	46.0	8.4	3.0	Msc.	2	28	1908	Franklin, La.	Brashear, La.
96246		Ga. s.	Hattie S.	14	12	39.4	13.4	3.5	Tow.	2	1893	1893	Millville, N. J.	Newbern, N. C.
96375		Ga. s.	Hattie S.	5	5	27.6	11.9	3.0	Pas.	1	1894	1894	Amityville, N. Y.	Patchogue, N. Y.

1 Formerly \*st. p. City of Wheeling.  
 a British, Surrey.  
 b British, Michigan.  
 c Norwegian, Michigan.  
 d American, Michigan.

5 Formerly st. s. C. D. Meneely.  
 6 Formerly \*st. p. R. M. Blackburn.  
 7 Formerly st. s. Theresa Verdon.  
 8 Formerly \*st. p. Alex. Martin.  
 9 Formerly \*st. p. Uncle Sam.

1 Formerly ga. y. Arline.  
 2 Formerly St. s. Thomas Held.  
 3 Formerly st. s. Martha J. Sutter.  
 † Turbine.  
 ‡ Composite.

MERCHANT STEAM VESSELS OF THE UNITED STATES—Continued.

Official No.	Signal letters.	Rlg.	Name of vessel.	Gross tonnage.	Net tonnage.	Length.	Breadth.	Depth.	Services.	Crew.	Indicated horsepower.	When built.	Where built.	Home port (where permanent document issues).
96438		Ga. s.	Hattie T.	14	9	44.7	14.8	4.7	Fsh.	3	1899	1899	Greenport, N. Y.	Greenport, N. Y.
96038		St. s.	Hattie Thomas.	56	38	87.0	21.7	5.8	Frt.	4	1890	1890	New Haven, Conn.	New York, N. Y.
95102		Ga. s.	Hattie E. Hall.	10	9	34.0	13.8	4.3	Fsh.	3	1871	1871	Groton, Conn.	Greenport, N. Y.
96351		Ga. s.	Hattie F. Lawry.	12	9	36.0	12.6	6.0	Fsh.	1	1896	1896	Friendship, Me.	Waldoboro, Me.
95880		Ga. s.	Hattie F. Burcham.	6	6	29.3	12.7	3.3	Ovs.	1	1886	1886	Patchogue, N. Y.	Patchogue, N. Y.
95862		Ga. s.	Hattie L. Duncan.	9	7	56.6	13.3	3.2	Frt.	2	1885	1885	Tilghmans Island, Md.	Baltimore, Md.
95473		Ga. s.	Hattie L. Negus.	14	13	43.4	15.0	4.3	Ovs.	2	1877	1877	Glenwood, N. Y.	Greenport, N. Y.
95758		Ga. s.	Hattie M. Bird.	15	14	43.0	16.2	4.5	Pa.	2	1883	1883	Patchogue, N. Y.	Stamford, Conn.
96694	K. S. N. M.	St. y.	HAUOLI.	299	203	179.5	22.2	12.0	Yct.	24	2,000	1903	Brooklyn, N. Y.	New York, N. Y.
203791	K. V. S. T.	St. s.	HAVANA.	6,391	3,963	413.0	50.2	17.5	Pa.	138	5,000	1907	Philadelphia, Pa.	Do.
210517		Ga. s.	Havana.	6	5	29.3	6.6	2.9	Pa.	1	14	1909	Watertown, N. Y.	Cape Vincent, N. Y.
8449		St. s.	Haven.	930	632	175.6	34.7	10.4	Pa.	15	1857	1857	Brooklyn, N. Y.	New York, N. Y.
95852		St. s.	Haven Belle.	106	82	114.5	23.2	5.0	Pa.	21	79	1885	Philadelphia, Pa.	Elizabeth City, N. C.
96534	K. Q. M. W.	St. s.	HAWAIIAN.	5,597	3,651	406.8	61.1	30.3	Frt.	45	5,000	1900	Chester, Pa.	New York, N. Y.
96612		Ga. s.	Hawkeye.	7	7	28.6	6.6	4.0	Pa.	1	1901	1901	Davenport, Iowa.	Rock Island, Ill.
204625		Ga. s.	Hawthorne.	9	6	33.4	8.7	2.8	Pa.	0	1907	1907	Seabeck, Wash.	Pt. Townsend, Wash.
206300		Ga. s.	Hawthorne.	11	10	38.1	9.0	3.3	Frt.	0	16	1909	Portland, Ore.	Portland, Ore.
95957		*St. p.	Hazel.	78	53	84.0	37.0	5.0	Pa.	4	1888	1888	Lake Charles, La.	Lake Charles, La.
96196		Ga. s.	Hazel.	10	9	59.6	16.7	2.0	Frt.	4	1892	1892	Tilghmans Island, Md.	Baltimore, Md.
96293		St. s.	Hazel.	11	8	49.0	10.0	4.0	Tow.	2	24	1893	Washburn, Wis.	Marquette, Mich.
96332		St. s.	Hazel.	93	71	86.9	17.7	6.4	Pa.	4	1896	1896	Harbor Springs, Mich.	Sandusky, Ohio.
96442		St. s.	Hazel.	24	19	44.5	12.0	4.6	Pa.	4	1899	1899	Portland, Ore.	Yaquina, Ore.
96615		Ga. s.	HAZEL.	8	6	50.0	8.9	4.7	Pa.	0	1902	1902	Memphis, Tenn.	Memphis, Tenn.
96630		Ga. s.	Hazel.	12	6	44.0	12.0	3.7	Ovs.	3	16	1902	Wildwood, N. J.	Cape Charles, Va.
201831		Ga. s.	Hazel.	12	8	41.0	12.1	4.3	Pa.	1	1905	1905	Astoria, Ore.	Astoria, Ore.
202213		Ga. y.	Hazel.	26	17	51.4	11.0	5.7	Yct.	2	1905	1905	Watertown, Mass.	Boston, Mass.
202482		Ga. s.	Hazel.	14	9	42.0	11.0	4.5	Msc.	1	16	1905	Asbury Park, N. J.	Somers Point, N. J.
202886		Ga. s.	Hazel.	12	6	42.0	12.2	3.6	Frt.	2	15	1905	Elizabeth City, N. C.	Elizabeth City, N. C.
203166		Ga. y.	Hazel.	16	14	46.0	10.5	4.8	Yct.	2	25	1905	Philadelphia, Pa.	Philadelphia, Pa.
204404		*Ga. p.	Hazel.	13	13	59.0	16.6	2.1	Tow.	2	1907	1907	Ironton, Ohio.	Cincinnati, Ohio.
204958		*Ga. p.	Hazel.	36	22	84.6	16.4	3.8	Pa.	4	60	1908	Harvey, La.	New Orleans, La.
206635		Ga. s.	Hazel.	6	6	24.0	8.2	2.7	Pa.	2	9	1908	Frankfort, Mich.	Grand Haven, Mich.
208242		Ga. s.	Hazel-3.	18	14	41.6	12.0	5.0	Pa.	1	32	1910	Saunderstown, R. I.	Newport, R. I.
208309		*Ga. p.	Hazel.	9	9	50.0	10.0	2.9	Tow.	2	20	1910	Frankfort, Ky.	Louisville, Ky.
208514		Ga. s.	Hazel.	14	6	40.0	11.0	5.2	Frt.	1	20	1911	Seattle, Wash.	Pt. Townsend, Wash.
96238		Ga. s.	Hazel B.	9	9	30.2	13.0	4.8	Fsh.	2	1893	1893	Westport, Me.	Portland, Me.
208793		Ga. s.	Hazel C.	6	6	24.6	8.1	3.0	Fsh.	3	6	1906	West De Pere, Wis.	Milwaukee, Wis.
95964		St. s.	Hazel Dell.	44	25	64.0	16.7	7.1	Tow.	3	1888	1888	New Baltimore, N. Y.	Newburyport, Mass.
96430		*Ga. p.	Hazel Estelle.	13	13	59.6	13.5	2.3	Frt.	1	1895	1895	New Orleans, La.	New Orleans, La.
209278		Ga. s.	Hazel Gray.	10	9	29.5	9.8	3.2	Frt.	1	20	1906	Mackinac Island, Mich.	Grand Haven, Mich.
207360		Ga. s.	Hazel H.	11	8	36.0	11.0	4.6	Fsh.	2	1910	1910	Ashtabula Harbor, Ohio.	Cleveland, Ohio.
208940		Ga. s.	Hazel Jeannette.	17	16	36.0	10.7	4.2	Fsh.	3	24	1910	Sturgeon Bay, Wis.	Milwaukee, Wis.
96690		Ga. s.	Hazel Leah.	31	19	64.6	16.4	6.1	Frt.	2	1903	1903	Lubeck, Me.	Eastport, Me.
207383		*Ga. p.	Hazel McFadden.	11	11	39.6	8.8	2.6	Pa.	1	12	1910	Pine Bluff, Ark.	Memphis, Tenn.
96299		*St. p.	Hazel Rice.	101	101	125.0	22.6	4.3	Tow.	16	254	1895	Marietta, Ohio.	Do.
210409		Ga. s.	Hazel Robb.	47	28	63.8	16.4	5.6	Fsh.	2	80	1912	Ketchikan, Alaska.	Ketchikan, Alaska.
206622		*Ga. p.	Hazel W.	9	7	43.0	12.0	2.8	Pa.	4	1909	1909	Vicksburg, Miss.	Vicksburg, Miss.
203663		St. s.	Hazel Weir.	50	41	69.6	12.6	4.6	Tow.	2	65	1906	Portland, Ore.	Portland, Ore.
96620		Ga. s.	Hazel D. Moore.	14	10	41.0	13.0	4.6	Fsh.	8	16	1902	Atlantic City, N. J.	Somers Point, N. J.
96547		St. s.	Hazel L. Watson.	10	10	70.0	10.0	3.0	Pa.	6	1901	1901	Allegheny, Pa.	Pittsburgh, Pa.
206178		Ga. s.	Hazel & Helen.	10	6	34.9	10.4	2.4	Frt.	1	20	1909	Astoria, Ore.	Astoria, Ore.
91880		St. s.	Hazelton.	97	48	93.5	22.0	9.2	Tow.	8	1886	1886	Perth Amboy, N. J.	New York, N. Y.
207512	L. B. N. C.	Ga. y.	Healy.	74	50	98.4	16.2	8.1	Yct.	5	150	1900	Bayonne, N. J.	Do.
107847		St. s.	Healy-Tibbitts.	45	26	70.0	18.0	8.0	Tow.	3	225	1903	San Francisco, Cal.	San Francisco, Cal.
210829		Ga. s.	Healy-Tibbitts No. 3.	18	12	48.8	14.7	5.2	Tow.	2	80	1912	Oakland, Cal.	Do.
96508		*St. p.	Hebe.	11	9	52.0	10.8	3.2	Misc.	6	1895	1895	Peoria, Ill.	Peoria, Ill.
210506		Ga. y.	Hebe.	19	17	43.6	15.7	5.0	Yct.	2	40	1912	Patchogue, N. Y.	Patchogue, N. Y.
201358		*St. p.	Heck.	95	55	80.0	20.4	4.9	Pa.	12	1904	1904	Jacksonville, Fla.	Jacksonville, Fla.
95684		St. s.	Hecla.	1,110	909	224.0	34.3	17.6	Frt.	15	757	1882	Buffalo, N. Y.	Ogdensburg, N. Y.
207758		Ga. s.	Hecla.	12	12	38.0	12.6	4.9	Pa.	2	50	1885	Boston, Mass.	Boston, Mass.
211344		Ga. s.	Hecla.	7	6	28.2	9.2	4.2	Fsh.	1	9	1913	Ketchikan, Alaska.	Ketchikan, Alaska.
95925		Ga. s.	Hector.	5	5	26.5	10.3	4.0	Fsh.	2	1887	1887	Filsworth, Me.	Deer Isle, Me.
96217		St. s.	Hector.	23	14	39.0	11.5	4.2	Frt.	2	30	1893	Brewer, Me.	Castine, Me.
96374		St. s.	Hector.	7	5	41.7	9.0	3.0	Fsh.	1	1897	1897	Roche Harbor, Wash.	Pt. Townsend, Wash.
141589		St. s.	Hector.	88	70	90.0	22.8	6.2	Frt.	7	1899	1899	Coal Landing, Va.	New York, N. Y.
211249		St. s.	HEDGE WICKWIRE.	146	112	67.6	20.0	9.2	Pa.	3	150	1913	Buffalo, N. Y.	Buffalo, N. Y.
206867		Ga. s.	Hedwig.	7	7	30.6	7.9	6.2	Pa.	2	40	1911	Salisbury, Md.	Philadelphia, Pa.
208883		Ga. s.	Heeia Maru.	22	13	58.0	14.3	5.3	Tow.	2	30	1911	Honolulu, Hawaii.	Honolulu, Hawaii.
15570		St. s.	Helen.	28	19	47.2	13.4	6.2	Tow.	3	1869	1869	Philadelphia, Pa.	Philadelphia, Pa.
95094		St. p.	Helen.	550	471	150.0	28.0	7.3	Pa.	27	225	1871	Wilmington, Del.	Baltimore, Md.
96290		St. s.	Helen.	24	14	60.6	11.4	5.4	Frt.	5	1895	1895	Detroit, Mich.	Detroit, Mich.
96361		St. s.	Helen.	113	53	89.0	23.0	10.0	Tow.	12	550	1897	Wilmington, Del.	Newport News, Va.
96555		Ga. s.	Helen.	99	67	76.0	19.5	9.0	Tow.	7	250	1901	Camden, N. J.	Philadelphia, Pa.
96627		St. s.	Helen.	7	7	35.0	11.7	3.0	Pa.	1	1902	1902	Atlantic City, N. J.	Do.

1 Formerly st. s. Erastus Corning.  
 2 Formerly st. s. Mary H. Packer.  
 3 Formerly st. s. Ada Warren.

4 Formerly ga. y. Ethel May II.  
 5 Formerly st. s. a Lilly and Howard.  
 6 Formerly st. s. b Ernest Rudolph.

7 Formerly st. s. Laura.  
 † Rebuilt, 1907.



MERCHANT STEAM VESSELS OF THE UNITED STATES—Continued.

Official No.	Signal letters.	Rtg.	Name of vessel.	Gross tonnage.	Net tonnage.	Length.	Breadth.	Depth.	Service.	Crew.	Indicated horsepower.	When built.	Where built.	Home port (where permanent document issues).	
						Feet.	Feet.	Feet.							
201763		St. s.	Helen	43	17	68.6	15.6	7.0	Tow.	8	.....	1905	Wallisville, Tex.	Galveston, Tex.	
202098		Ga. s.	Helen	9	6	39.0	10.8	3.8	Pas.	1	.....	1905	Ballard, Wash.	Pt. Townsend, Wash.	
202862		Ga. s.	Helen	9	6	31.5	11.3	3.6	Fsh.	1	.....	1906	Noank, Conn.	Providence, R. I.	
203725		Ga. s.	Helen	12	9	42.0	14.0	4.1	Fsh.	4	12	.....	1906	Somers Point, N. J.	Somers Point, N. J.
206190		Ga. s.	Helen	9	8	30.0	13.0	4.0	Fsh.	2	.....	1909	Edgartown, Mass.	Nantucket, Mass.	
206591		Ga. s.	Helen	8	5	38.2	10.6	3.8	Fsh.	1	16	.....	1909	Hoonah, Alaska	Juneau, Alaska.
206728		Ga. p.	Helen	11	11	56.5	15.5	3.1	Tow.	2	20	1909	Higginsport, Ohio.	Cincinnati, Ohio.	
207727		Ga. s.	Helen	18	15	38.2	12.6	5.2	Fsh.	2	20	1910	Osterville, Mass.	Hyannis, Mass.	
207804		Ga. s.	Helen	10	7	39.5	12.5	5.0	Frt.	0	65	1910	Oakland, Cal.	San Francisco, Cal.	
208238		Ga. s.	Helen	14	9	48.0	8.4	3.4	Fsh.	2	12	1910	Wrangell, Alaska.	Wrangell, Alaska.	
209392		Ga. s.	Helen	6	6	34.8	6.0	2.7	Frt.	1	40	1907	Grafton, Ill.	St. Louis, Mo.	
209635		Ga. s.	Helen	8	5	31.2	9.2	4.2	Frt.	0	28	1911	Galveston, Tex.	Galveston, Tex.	
210630		Ga. s.	Helen	6	5	29.2	9.3	3.2	Fsh.	2	15	1911	Little Swanick, Wis.	Milwaukee, Wis.	
210929		Ga. s.	Helen	20	6	54.6	13.2	5.9	Ten.	1	125	1910	Honolulu, Hawaii.	Honolulu, Hawaii.	
211069		Ga. s.	Helen	11	7	30.7	10.5	4.4	Fsh.	3	24	1913	Seattle, Wash.	Pt. Townsend, Wash.	
201491		Ga. s.	Helen Avetta.	19	13	48.8	13.0	3.9	Frt.	1	.....	1904	Crisfield, Md.	Crisfield, Md.	
204434		Ga. s.	Helen B.	19	14	49.0	12.0	.....	Pas.	3	30	1909	St. Joseph, Mich.	Grand Haven, Mich.	
204965		Ga. s.	Helen B.	10	7	38.0	9.3	3.5	Fsh.	3	30	1909	Grand Bay, Ala.	Mobile, Ala.	
204397		Ga. s.	Helen B.	11	11	30.7	9.4	3.6	Fsh.	3	14	1905	Manitowoc, Wis.	Milwaukee, Wis.	
204296		St. s.	Helen Bethel.	62	42	78.6	16.5	6.2	Pas.	3	.....	1899	Wilmington, Del.	Philadelphia, Pa.	
25309		*St. p.	Helen Blair.	213	213	160.4	29.0	5.3	Pas.	20	436	1897	Marietta, Ohio.	Rock Island, Ill.	
126564		*St. s.	Helen C.	622	460	186.0	35.0	12.4	Frt.	14	600	1874	Chatham, Ontario.	Grand Haven, Mich.	
20941		Ga. s.	Helen C.	6	6	24.4	7.8	3.2	Fsh.	2	8	1907	Washington Harbor, Wis.	Milwaukee, Wis.	
209074		Ga. s.	Helen D.	7	5	36.4	10.3	4.2	Pas.	0	.....	1906	Ballard, Wash.	Pt. Townsend, Wash.	
205441		*Ga. p.	Helen Dean.	13	13	65.0	16.1	2.5	Tow.	2	20	1908	Higginsport, Ohio.	Wheeling, W. Va.	
94027		*St. p.	Helen Denham.	96	34	81.0	22.5	3.5	Tow.	8	.....	1889	Eustis, Fla.	Cedar Key, Fla.	
96321		Ga. s.	Helen E.	7	6	35.0	9.0	3.0	Fsh.	1	7	1900	Waterford, Conn.	Greenport, N. Y.	
210871		*St. p.	Helen E.	33	33	105.0	19.7	2.8	Pas.	5	56	1913	Point Pleasant, W. Va.	Evansville, Ind.	
96610		St. s.	Helen Euphane.	178	86	122.0	20.4	9.3	Fsh.	28	270	1902	Pocomoke City, Md.	Tappanhook, Va.	
96673		Ga. s.	Helen G.	6	6	24.4	12.2	3.6	Fsh.	10	.....	1903	Osterville, Mass.	Hyannis, Mass.	
211240		Ga. s.	Helen H.	19	12	40.0	12.0	4.6	Fsh.	5	20	1913	Keyport, Wash.	Seattle, Wash.	
210679		*St. p.	Helen Hale.	52	33	100.0	15.0	2.9	Frt.	2	50	1912	Kennewick, Wash.	Do.	
20740		St. s.	Helen K.	22	14	57.0	13.8	5.8	Tow.	8	40	1910	Lake Charles, La.	Brashear, La.	
207189		Ga. s.	Helen Lowe.	11	11	51.6	17.3	5.6	Frt.	10	12	1910	Hertsville, Tenn.	Nashville, Tenn.	
204208		*Ga. p.	Helen M.	12	9	64.5	12.0	2.2	Tow.	1	.....	1907	Portland, Ohio.	Louisville, Ky.	
204857		Ga. s.	Helen M.	7	7	45.6	11.8	3.6	Tow.	1	.....	1907	South Thomaston, Me.	Rockland, Me.	
209987	L. C. K. P.	Ga. y.	Helen M.	31	22	58.6	11.9	5.6	Fsh.	3	80	1912	Boston, Mass.	Plymouth, Mass.	
209335		Ga. s.	Helen McCoil.	36	17	65.7	16.5	6.6	Fsh.	3	50	1911	East Boothbay, Me.	Eastport, Me.	
207926		Ga. s.	Helen Marie.	10	7	30.2	10.7	3.2	Pas.	0	10	1904	Ocean View, Del.	Wilmington, Del.	
210179		Ga. s.	Helen O.	14	9	41.4	11.0	8.8	Frt.	1	30	1912	Chicago, Ill.	Chicago, Ill.	
96563		Ga. s.	Helen Payne.	19	9	38.2	12.7	3.8	Tow.	2	.....	1901	South Bend, Wash.	Portland, Ore.	
207771		Ga. y.	Helen S.	21	12	45.0	10.3	5.0	Fsh.	2	10	1904	Atlantic City, N. J.	Somers Point, N. J.	
203921		Ga. s.	Helen S.	8	5	36.2	8.7	4.2	Fsh.	0	.....	1907	Yesler, Wash.	Seattle, Wash.	
96364		Ga. s.	Helen Scott.	11	7	47.2	9.9	3.6	Tow.	2	.....	1896	Warrenton, Ore.	Yacquina, Ore.	
96647		Ga. s.	Helen Stanley.	27	17	60.4	17.1	5.5	Fsh.	5	.....	1902	Huntington, N. Y.	Genesport, N. Y.	
209390		Ga. s.	Helen T.	32	21	51.4	15.2	5.5	Fsh.	1	50	1911	Decatur, Wash.	Portland, Me.	
207262		Ga. s.	Helen Taft.	6	5	43.2	10.5	3.0	Frt.	1	14	1902	Back Creek, Va.	Crisfield, Md.	
96270		St. s.	Helen Taylor.	43	33	56.4	30.2	3.8	Frt.	6	.....	1894	Grand Haven, Mich.	Grand Haven, Mich.	
204046		Ga. s.	Helen Tod.	13	12	39.3	9.6	2.4	Pas.	2	.....	1906	Berkley, Va.	Norfolk, Va.	
204038		Ga. s.	Helen W.	14	9	45.2	10.3	3.2	Frt.	2	.....	1907	Charleston, S. C.	Charleston, S. C.	
51664		*St. p.	Helen White.	174	174	148.0	27.6	4.0	Tow.	11	.....	1903	Sisteraville, W. Va.	Pittsburgh, Pa.	
94665		Ga. s.	Helen Young.	22	7	40.0	16.0	4.6	Msc.	3	35	1902	Cappahosic, Va.	Newport News, Va.	
202909		Ga. s.	Helen Z.	10	7	36.5	10.4	4.3	Frt.	0	.....	1906	Ballard, Wash.	Pt. Townsend, Wash.	
201967		St. s.	Helen B. Moran.	99	67	77.0	21.0	9.8	Tow.	5	500	1908	Tottenville, N. Y.	New York, N. Y.	
200885		*Ga. p.	Helen C. La Moore.	9	9	49.0	12.0	1.8	Pas.	2	.....	1904	Holland, Mich.	Vicksburg, Miss.	
200157		Ga. s.	Helen D. Lane.	13	13	42.6	14.8	5.4	Fsh.	6	12	1903	Gloucester, Mass.	Salem, Mass.	
203860	K. V. T. W.	St. s.	Helen M. Field.	321	218	133.8	28.3	12.8	Wrk.	14	750	1904	Essex, Mass.	New York, N. Y.	
162281	K. T. P. G.	St. s.	Helen P. Draw.	286	178	134.6	32.2	10.5	Pas.	18	.....	1904	Hoquiam, Wash.	San Francisco, Cal.	
95790		Ga. s.	Helen Josephine Mansfield.	13	12	36.5	14.6	3.8	Frt.	2	.....	1884	Norfolk, Va.	Norfolk, Va.	
95970		St. s.	Helena	2,083	1,578	275.5	40.2	20.3	Frt.	14	1,175	1888	Sheboygan, Wis.	Chicago, Ill.	
96381		Ga. y.	Helena	6	6	30.8	12.6	3.4	Frt.	2	.....	1894	Mount Pleasant, S. C.	Charleston, S. C.	
96638	K. R. V. W.	St. y.	Helena	94	73	110.0	17.2	10.4	Yct.	10	200	1902	South Brewer, Me.	Bangor, Me.	
202840		Ga. s.	Helena	9	6	40.0	10.5	3.5	Oys.	1	16	1906	Port Republic, N. J.	Somers Point, N. J.	
20378		Ga. s.	Helena	14	13	33.1	10.0	4.6	Fsh.	2	12	1901	Marinetta, Wis.	Milwaukee, Wis.	
206262		Ga. s.	Helena	9	6	29.5	9.5	3.0	Fsh.	2	.....	1909	Honkan, Alaska.	Wrangell, Alaska.	
210492		Ga. s.	Helena	7	6	32.0	10.0	4.0	Pas.	1	10	1912	Brightline, N. J.	Somers Point, N. J.	
95744		St. s.	Helene	24	12	63.2	13.9	5.5	Fsh.	3	.....	1883	Fairport, Ohio	Cleveland, Ohio.	
96304		Ga. s.	Helene	27	26	53.1	17.0	6.0	Frt.	3	.....	1895	Toms River, N. J.	New York, N. Y.	
96344		Ga. s.	Helene	5	5	30.5	12.4	3.2	Msc.	1	.....	1889	Middle Haddam, Conn.	Bridgeport, Conn.	
96500	K. P. W. T.	St. s.	HELENE	618	392	170.6	30.8	14.6	Pas.	45	443	1897	San Francisco, Cal.	Honolulu, Hawaii.	
203859	K. V. T. S.	St. s.	Helene	672	307	172.1	38.0	13.2	Frt.	17	450	1906	Hoquiam, Wash.	San Francisco, Cal.	
211223		Ga. y.	Helene	17	11	49.2	10.7	4.7	Yct.	1	32	1913	Annapolis, Md.	Baltimore, Md.	
96601	K. R. N. P.	St. y.	HELENTA	304	207	161.0	22.3	12.6	Yct.	27	1,200	1902	New York, N. Y.	New York, N. Y.	

1 Formerly ga. s. Isaac M. Lake.

2 Formerly U. S. M. H. S. st. s. Louis Pasteur.

3 Formerly \*st. p. Urania.

4 Formerly (a) British st. s. Quebec.

(b) st. s. F. E. Spinner.

5 Formerly st. s. Pawnee.

6 Formerly Hawaiian st. s. Helene.

## MERCHANT STEAM VESSELS OF THE UNITED STATES—Continued.

Official No.	Signal letters.	Rig.	Name of vessel.	Gross tonnage.	Net tonnage.	Length.	Breadth.	Depth.	Service.	Crew.	Indicated horsepower.	When built.	Where built.	Home port (where permanent document issues).
						Feet.	Feet.	Feet.						
96229		Ga. s.	Helga Carolina	16	16	38.2	13.0	6.1	Fsh.	1		1893	Tacoma, Wash.	Ketchikan, Alaska.
210121	L. C. K. T.	Ga. y.	Helianthus	35	24	60.5	12.7	6.7	Yct.	3	50	1912	Bristol, R. I.	Bristol, R. I.
210800		Ga. s.	Hellen	8	5	40.6	9.7	3.0	Pas.	1	28	1912	Greenville, Miss.	Memphis, Tenn.
202351		*Ga. p.	Hellen Marion	6	6	30.9	9.6	2.2	Tow.	1	15	1905	Charleston, Tenn.	Chattanooga, Tenn.
200215		*Ga. p.	Hellen W.	8	6	46.8	9.3	2.4	Pas.	1		1903	Gravel Bank, Ohio	Memphis, Tenn.
209762		Ga. s.	Helmar	49	27	56.1	15.2	4.3	Pas.	3	60	1912	Pinewood, Fla.	Pensacola, Fla.
203822		St. s.	Heloise	28	19	65.0	10.0	3.8	Mso.	3		1906	Labadeville, La.	Brashear, La.
208878	L. B. W. V.	Ga. y.	Helori	90	61	92.4	15.8	9.8	Yct.	2	50	1911	Seattle, Wash.	Seattle, Wash.
200937		*Ga. p.	Helper	8	6	51.0	10.7	1.8	Pas.	1		1904	Steubenville, Ohio.	Wheeling, W. Va.
95910		Ga. s.	Helyn	6	5	29.7	14.7	3.0	Pas.	1		1887	Patchogue, N. Y.	Patchogue, N. Y.
96492		Ga. s.	Helys	35	24	60.0	14.7	6.0	Pas.	3	30	1900	Bridgeport, Conn.	New London, Conn.
204346		St. s.	HEMLOCK	4,796	3,501	420.0	52.0	24.4	Frt.	20	1,500	1907	Bay City, Mich.	Cleveland, Ohio.
203563		St. s.	HEMPSTEAD	1,310	890	188.5	45.1	16.5	Fer.	11	1,600	1906	Wilmington, Del.	Philadelphia, Pa.
209928		Ga. p.	HENDERSON	82	82	120.0	25.0	3.6	Fer.	3	120	1912	Dubuque, Iowa	Evansville, Ind.
210030		*St. p.	Henderson	430	372	159.0	31.6	7.1	Frt.	10	800	1912	Portland, Ore.	Portland, Ore.
203424		St. p.	HENDRICK HUDSON	2,847	1,598	379.1	45.1	13.4	Pas.	65	6,200	1906	Newburgh, N. Y.	New York, N. Y.
96416		St. s.	HENDRICK S. HOLDEN	4,444	3,091	408.4	50.0	24.3	Frt.	20	1,800	1898	Cleveland, Ohio.	Cleveland, Ohio.
95854		Ga. s.	Hendricks	9	8	43.3	13.9	3.4	Frt.	2		1885	Pocomoke City, Md.	Norfolk, Va.
210331	L. C. M. R.	St. s.	Henlopen	254	125	136.0	23.7	11.3	Fsh.	27	495	1912	Milford, Del.	Wilmington, Del.
86016		St. s.	Hennepin	990	639	208.8	35.1	12.4	Frt.	14	390	1886	Milwaukee, Wis.	Milwaukee, Wis.
76076		*St. p.	Henrietta	95	95	130.0	24.0	4.3	Tow.	18		1879	Stillwater, Minn.	Paducah, Ky.
95350		St. s.	Henrietta	45	22	62.9	16.1	6.5	Tow.	5		1875	Portland, Me.	Portland, Me.
95822		Ga. s.	Henrietta	43	41	63.1	21.0	5.1	Frt.	2		1884	Great Neck, N. Y.	Patchogue, N. Y.
95977		Ga. s.	Henrietta	6	6	30.0	11.1	3.4	Msc.	1		1870	Warren, R. I.	Newport, R. I.
96392		St. s.	Henrietta	53	29	72.5	18.2	8.7	Tow.	4		1898	San Francisco, Cal.	San Francisco, Cal.
202557		*Ga. p.	Henrietta	23	19	50.0	16.8	2.4	Frt.	2		1905	Cedar Bayou, Tex.	Houston, Tex.
208435		Ga. s.	Henrietta	13	8	33.0	11.1	3.6	Fsh.	5	20	1911	Seattle, Wash.	Pt. Townsend, Wash.
210420		Ga. s.	Henrietta	25	17	55.2	14.0	7.2	Yct.	2	40	1912	Seattle, Wash.	Seattle, Wash.
96378		Ga. s.	Henrietta Corbin	10	10	45.0	14.5	3.4	Tow.	1		1897	Pocomoke City, Md.	Norfolk, Va.
207369		Ga. s.	Henrietta H.	13	9	42.0	12.5	4.4	Frt.	2	40	1910	Winslow, Wash.	Seattle, Wash.
207023		Ga. s.	Henrietta No. 2	14	10	44.8	11.2	3.0	Pas.	1	30	1909	Astoria, Ore.	Astoria, Ore.
96491		St. s.	Henriette	222	151	97.1	25.4	8.7	Frt.	7		1889	Boston, Mass.	Newark, N. J.
85501		St. s.	Henry	30	16	60.8	14.8	6.5	Tow.	4		1876	Buffalo, N. Y.	Cleveland, Ohio.
95036		Ga. s.	Henry Albin	10	9	30.5	13.0	3.6	Oys.	1		1870	New York, N. Y.	New York, N. Y.
210678		*Ga. p.	Henry B.	12	10	55.4	10.0	3.0	Frt.	2	25	1912	Rumsey, Ky.	Evansville, Ind.
95572		Ga. s.	Henry Buck	50	40	64.7	16.4	7.0	Tow.	6		1879	Buffalo, N. Y.	Charleston, S. C.
203942		Ga. s.	Henry C.	7	6	31.2	10.5	3.8	Fsh.	2	16	1907	Port Clinton, Ohio.	Sandusky, Ohio.
11449		Ga. s.	Henry Clay	11	7	41.0	13.3	3.0	Oys.	3		1867	Port Richmond, N. Y.	New York, N. Y.
150587		St. s.	HENRY CORT	2,234	1,571	320.0	42.0	25.0	Frt.	21	1,400	1892	Superior, Wis.	Duluth, Minn.
209096		Ga. s.	Henry D.	18	15	45.0	14.6	4.6	Frt.	2	50	1911	Auburn, N. J.	Bridgeton, N. J.
96613		Ga. s.	Henry Finch	29	20	52.5	12.8	5.7	Wrk.	4		1902	Seattle, Wash.	Seattle, Wash.
201306		*Ga. p.	Henry Frank	8	5	41.6	13.0	2.7	Tow.	3		1904	New Orleans, La.	New Orleans, La.
200177		*Ga. p.	Henry Frazier	11	9	48.3	7.4	2.9	Pas.	1	40	1911	Centaur, Mo.	St. Louis, Mo.
202671		St. s.	Henry Gillen	74	50	65.2	19.0	8.0	Tow.	5		1905	New Baltimore, N. Y.	New York, N. Y.
96236		St. s.	Henry Gust	37	18	60.9	15.9	6.9	Fsh.	6		1893	Milwaukee, Wis.	Milwaukee, Wis.
96637		*Ga. p.	Henry H.	13	13	51.0	13.0	2.0	Tow.	3	10	1902	Mauckport, Ind.	Vicksburg, Miss.
96420		*St. p.	Henry Harley	162	162	160.0	29.0	3.2	Pas.	28	268	1898	Jeffersonville, Ind.	Nashville, Tenn.
95697		St. s.	Henry J.	42	26	63.0	18.6	6.2	Oys.	6		1882	Norwalk, Conn.	Bridgeport, Conn.
96625		St. s.	Henry Koerber, jr	84	57	69.6	16.7	5.8	Pas.	2		1902	Buffalo, N. Y.	Buffalo, N. Y.
115325		St. s.	Henry Lee	65	44	73.8	18.0	8.3	Tow.	5		1873	Chester, Pa.	New York, N. Y.
95624		St. s.	Henry Lloyd	29	19	56.1	12.2	4.8	Tow.	5		1880	Brooklyn, N. Y.	Georgetown, S. C.
95503		St. s.	Henry Lodbell	18	15	40.0	16.0	3.0	Fer.	3		1877	West Troy, N. Y.	Albany, N. Y.
95660		*St. p.	Henry Lourey	646	646	209.8	35.2	5.8	Tow.	32	1,287	1881	Mound City, Ill.	Pittsburgh, Pa.
207450		Ga. s.	Henry Ludlow	46	39	64.0	16.4	4.9	Pas.	2	80	1910	Babylon, N. Y.	Patchogue, N. Y.
95333		St. p.	Henry Marquand	395	395	195.8	45.6	6.6	Fer.	16	1,229	1873	Jeffersonville, Ind.	St. Louis, Mo.
201357		St. s.	Henry Maurer	46	28	54.0	19.2	6.0	Tow.	4	184	1904	Tottenville, N. Y.	Boston, Mass.
96681		St. s.	Henry O'Brien	64	43	61.9	19.6	8.4	Tow.	9		1903	do.	New York, N. Y.
204136		St. s.	HENRY PHIPPS	7,240	5,450	580.0	58.0	27.5	Frt.	24	2,000	1907	West Bay City, Mich.	Duluth, Minn.
95695		St. s.	Henry Preston, sr	38	19	61.5	16.0	6.9	Pas.	4		1882	Greenport, N. Y.	New York, N. Y.
204531		Ga. s.	Henry R.	6	5	27.8	13.0	3.1	Frt.	1		1901	New York, N. Y.	Do.
95770		St. p.	Henry Sackman	610	610	254.0	48.0	6.0	Frt.	18	1,000	1883	Jeffersonville, Ind.	St. Louis, Mo.
200317		St. s.	Henry Steers	177	104	100.9	20.8	11.0	Tow.	13	427	1900	Pocomoke City, Md.	New York, N. Y.
96584		St. s.	HENRY STEINBRENNER	4,719	3,955	420.0	50.0	24.0	Frt.	22		1901	Port Huron, Mich.	Cleveland, Ohio.
209005		St. s.	Henry W.	51	44	72.0	21.0	9.6	Tow.	6	225	1912	Green Bay, Wis.	Marquette, Mich.
205207		Ga. s.	Henry Warren	11	10	36.0	13.0	3.4	Frt.	1	10	1908	Touisset, Mass.	New Bedford, Mass.
95126		St. s.	Henry Wellman	38	19	67.0	16.0	6.3	Tow.	3		1871	Philadelphia, Pa.	Calais, Me.
209908	L. C. K. B.	St. s.	HENRY WILLIAMS	1,861	1,392	229.0	39.1	20.1	Frt.	21	750	1912	Wilmington, Del.	Baltimore, Md.
96337		St. s.	HENRY A. HABER	48	33	70.0	17.0	5.7	Pas.	3		1896	Newburgh, N. Y.	Philadelphia, Pa.
202543		*St. p.	HENRY A. LAUGHLIN	85	85	135.0	24.0	4.1	Tow.	9		1905	Pittsburgh, Pa.	Pittsburgh, Pa.
95680		St. s.	Henry A. Peck	45	22	68.5	17.0	7.2	Tow.	4		1882	City Island, N. Y.	Newark, N. J.
100278		St. s.	Henry B. Hall	1,152	962	212.6	35.0	17.9	Frt.	15	400	1881	Detroit, Mich.	Ogdensburg, N. Y.
203143		St. s.	HENRY B. SMITH	6,631	5,229	525.0	55.0	31.0	Frt.	27	1,760	1906	Lorain, Ohio	Cleveland, Ohio.
202443		St. s.	HENRY C. FRICK	6,490	5,016	549.0	56.0	26.4	Frt.	24		1905	West Bay City, Mich.	Duluth, Minn.

<sup>1</sup> Formerly st. s. George H. Dyer, sr.  
<sup>2</sup> Formerly st. s. J. E. Staples.  
<sup>3</sup> Formerly st. p. <sup>b</sup> David Bronson.  
<sup>4</sup> Formerly st. s. George B. Dickson.

<sup>5</sup> Formerly st. s. Pillsbury.  
<sup>6</sup> Formerly st. s. Chas. C. Wing.  
<sup>7</sup> Formerly st. s. <sup>a</sup> Scandinavian.  
<sup>8</sup> Formerly st. s. <sup>b</sup> Chas. F. Harris.

<sup>9</sup> Formerly st. p. H. S. McComb.  
<sup>10</sup> Formerly st. s. George Hughes.  
<sup>11</sup> Formerly st. s. Iron Duke.

MERCHANT STEAM VESSELS OF THE UNITED STATES—Continued.

Official No.	Signal letters.	Rig.	Name of vessel.	Gross tonnage.	Net tonnage.	Length.	Breadth.	Depth.	Services.	Crew.	Indicated horsepower.	When built.	Where built.	Home port (where permanent document issues).
96356		St. s.	HENRY C. HAARSTICK..	226	154	115.0	22.0	10.0	Tow.	8	500	1897	Jeffersonville, Ind.	St. Louis, Mo.
130274	K. B. Q. C.	St. s.	Henry C. Rowe .....	220	135	120.6	23.4	8.5	Pas.	6	248	1883	Port Jefferson, N. Y.	New Haven, Conn.
105140		St. s.	Henry D. McCord .....	69	37	73.8	17.5	8.1	Tow.	4			Philadelphia, Pa.	New York, N. Y.
96904		St. s.	Henry F. Brower .....	30	15	60.0	15.0	6.9	Fah.	3			Grand Haven, Mich.	Milwaukee, Wis.
96564		St. s.	Henry F. Eaton .....	240	141	113.6	27.2	8.9	Pas.	11	300	1901	South Portland, Me.	Boston, Mass.
205668		St. s.	Henry G. Crew .....	94	55	76.0	21.0	9.6	Tow.	5	250	1908	Noank, Conn.	New York, N. Y.
203332		St. s.	HENRY H. ROGERS .....	7,053	5,444	590.0	58.0	27.4	Frt.	24	1,800	1906	Chicago, Ill.	Duluth, Minn.
161750		St. p.	Henry L. Joyce .....	810	660	156.0	36.6	13.3	Fer.	6			Chester, Pa.	New York, N. Y.
96069		St. s.	Henry L. Kortner .....	30	15	46.2	13.1	6.5	Tow.	5			Baltimore, Md.	Charleston, S. C.
207481		St. s.	Henry N. Du Bols .....	164	111	87.5	25.8	11.0	Tow.	7	500	1910	Tottenville, N. Y.	New York, N. Y.
200682		St. s.	Henry P. Williams .....	73	53	85.9	21.5	10.0	Pit.	5	60	1912	Chelsea, Mass.	Charleston, S. C.
96457		St. s.	Henry S. Beard .....	119	81	84.7	22.2	10.1	Tow.	10	350	1900	Brooklyn, N. Y.	New York, N. Y.
206238		St. s.	Henry S. Rogers .....	16	12	35.9	14.4	4.6	Fsh.	2	18	1907	Wareham, Mass.	New Bedford, Mass.
211015	L. C. T. Q.	St. s.	HENRY T. SCOTT .....	1,596	915	234.5	42.7	14.5	Frt.	30	1,250	1913	San Francisco, Cal.	San Francisco, Cal.
96149		St. s.	Henry W. Grady .....	7	7	34.8	11.5	3.3	Frt.	2			Straits, N. C.	Wilmington, N. C.
96445		St. s.	HENRY W. OLIVER .....	4,909	3,617	444.0	50.0	24.6	Frt.	22	1,300	1899	Lorain, Ohio	Cleveland, Ohio.
201899		St. s.	Heodel .....	32	22	67.4	12.2	6.2	Yct.	3			Bayonne, N. J.	Philadelphia, Pa.
96937		St. s.	Herald .....	37	17	58.8	14.5	6.7	Tow.	4			Aberdeen, Wash.	Portland, Ore.
96185		St. y.	Herald .....	18	9	63.0	9.5	6.1	Yct.	2			Boston, Mass.	New Bedford, Mass.
201890		St. s.	Herald .....	6	6	33.0	11.7	4.6	Msc.	1			New Haven, Conn.	New Haven, Conn.
203375		St. s.	Herbert .....	12	8	29.5	9.6	3.0	Pas.	0	12	1906	Anvik, Alaska	St. Michael, Alaska.
203842		St. p.	Herbert .....	24	15	41.5	12.5	3.8	Tow.	2	25	1898	San Francisco, Cal.	San Francisco, Cal.
203940		St. p.	Herbert .....	63	63	132.8	19.3	3.0	Drq.	13	129	1907	Nashville, Tenn.	Nashville, Tenn.
205585		St. s.	HERBERT .....	55	37	68.5	15.7	7.8	Fsh.	5	75	1908	Ferrysburg, Mich.	Grand Haven, Mich.
209269		St. s.	Herbert E. Keller .....	57	39	63.5	18.8	8.0	Tow.	4	209	1911	Tottenville, N. Y.	New York, N. Y.
206887	L. C. B. D.	St. s.	Herbert N. Edwards .....	323	145	155.6	23.1	12.9	Fsh.	32	750	1911	Rockland, Me.	Greenport, N. Y.
201786		St. s.	Herbert and Emma .....	9	9	33.4	9.7	4.3	Fsh.	6			Neponset, Mass.	Gloucester, Mass.
209435		St. s.	Herby Alston .....	6	5	26.0	8.4	3.4	Frt.	1	10	1911	Georgetown, S. C.	Georgetown, S. C.
92227		St. s.	Hercules .....	54	36	78.0	18.4	7.6	Tow.	5			Bordentown, N. J.	New York, N. Y.
96443		St. s.	Hercules .....	119	59	111.4	22.8	10.6	Tow.	8	350	1876	Camden, N. J.	Albany, N. Y.
96546		St. s.	Hercules .....	96	48	90.0	21.0	11.9	Tow.	5			San Francisco, Cal.	San Francisco, Cal.
96154		St. p.	Hercules .....	800	696	200.6	37.6	12.1	Fer.	6	915	1892	Bath, Me.	Portland, Me.
96236		St. s.	Hercules .....	20	16	46.6	13.5	3.8	Msc.	1			East Providence, R. I.	New York, N. Y.
96962		St. s.	Hercules .....	12	8	48.3	10.3	3.2	Frt.	1			Warrenton, Ore.	Pt. Townsend, Wash.
96443		St. p.	Hercules .....	560	293	160.3	34.0	8.6	Pas.	13			Portland, Ore.	Portland, Ore.
162813		St. s.	Hercules .....	233	164	102.5	32.0	8.8	Lgt.	5			Bath, Me.	Portland, Me.
203523		St. s.	Hercules .....	10	10	44.5	9.1	2.9	Msc.	2	45	1906	Needles, Cal.	Los Angeles, Cal.
204801	K. W. L. Q.	St. s.	HERCULES .....	414	221	124.9	26.1	15.5	Tow.	12	500	1907	Camden N. J.	San Francisco, Cal.
205692		St. s.	Hercules .....	17	15	36.5	12.0	4.0	Yct.	2	20	1906	do	Somers Point, N. J.
206315		St. s.	Hercules .....	12	9	42.5	11.1	4.4	Tow.	1	40	1909	Marshfield, Ore.	Coos Bay, Ore.
206325		St. s.	Hercules .....	9	6	39.1	9.7	4.4	Frt.	0	50	1907	Alameda, Cal.	San Francisco, Cal.
5984		St. p.	Hercules Carrel .....	217	127	133.0	28.2	5.2	Tow.	6	434	1871	Cincinnati, Ohio	Cincinnati, Ohio.
91705	K. C. Q. H.	St. s.	Herman .....	410	229	131.3	29.9	12.2	Whl.	14	100	1884	Bath, Me.	San Francisco, Cal.
96988		St. p.	Herman .....	456	164	155.0	36.0	6.6	Pas.	28	450	1898	Dutch Harbor, Alaska.	St. Michael, Alaska.
207246	L. B. J. P.	St. s.	HERMAN FRASCH .....	3,803	2,381	345.0	48.4	27.1	Frt.	32	2,100	1910	Quincy, Mass.	New York, N. Y.
207756		St. p.	Herman Hitz .....	180	113	115.0	25.2	5.5	Frt.	10	80	1910	Oshkosh, Wis.	Milwaukee, Wis.
96919		St. s.	Herman Livingston .....	39	30	67.6	17.0	5.2	Pas.	2			Athens, N. Y.	Albany, N. Y.
96530		St. p.	Herman Paepcke .....	157	157	154.7	30.7	4.5	Fsh.	17	530	1900	Higginsport, Ohio	Memphis, Tenn.
96998		St. s.	Herman Reessing .....	26	15	59.4	14.3	6.2	Fsh.	3			Millbride, Me.	Portland, Me.
96903	K. D. P. V.	St. s.	Herman Winter .....	2,625	1,768	271.8	41.6	19.2	Frt.	26	2,000	1887	Philadelphia, Pa.	Boston, Mass.
200049		St. s.	Herman Witt .....	12	7	43.0	11.0	4.9	Tow.	2	35	1903	Duluth, Minn.	Duluth, Minn.
81263		St. s.	Herman H. Hettler .....	789	536	210.0	34.7	13.2	Frt.	14			West Bay City, Mich.	Chicago, Ill.
96013		St. s.	Herman L. Rogers .....	26	25	41.5	17.6	5.0	Pas.	1			Stony Brook, N. Y.	New York, N. Y.
96530		St. s.	Herman S. Caswell .....	114	63	82.8	17.7	7.3	Pas.	6	198	1878	Noank, Conn.	Do.
210372		St. p.	Hermann .....	35	35	89.0	19.6	2.4	Fer.	5	40	1912	Herman, Mo.	St. Louis, Mo.
96579		St. s.	Hermosa .....	14	9	36.8	11.0	4.1	Frt.	1			Olympia, Wash.	Pt. Townsend, Wash.
96611	K. R. P. V.	St. s.	Hermosa .....	483	334	139.0	28.0	11.5	Pas.	12	325	1902	Wilmington, Cal.	Los Angeles, Cal.
203746		St. s.	Hero .....	55	37	62.0	17.4	7.7	Tow.	6			Long Island City, N. Y.	New York, N. Y.
205466		St. s.	Hero .....	9	9	38.4	9.3	2.5	Msc.	1	10	1908	Atlantic, N. C.	Beaufort, N. C.
207776		St. s.	Hero .....	13	10	35.4	12.9	3.3	Frt.	2	15	1910	McClellanville, S. C.	Charleston, S. C.
107487	K. P. J. B.	St. s.	HEROINE .....	296	149	136.0	26.3	16.3	Pas.	28	200	1899	Brooklyn, N. Y.	New York, N. Y.
211018		St. s.	Heron .....	30	18	56.0	15.6	6.6	Tow.	1	110	1913	Oakland, Cal.	Seattle, Wash.
126086		St. s.	Hersey .....	48	24	70.0	15.5	7.2	Tow.	6			Philadelphia, Pa.	Portland, Me.
90000		St. s.	Hersey D. Taylor .....	16	15	38.1	15.4	4.8	Fsh.	3			Bath, Me.	New Bedford, Mass.
18206		St. s.	Hertford .....	287	239	120.9	20.4	7.1	Pas.	11	126	1869	Norfolk, Va.	Norfolk, Va.
208746		St. s.	Hesperia .....	21	14	48.5	11.8	5.3	Yct.	2	60	1911	Bath, Me.	Duluth, Minn.
207225		St. s.	Hesperiola .....	11	9	35.0	11.0	4.0	Msc.	1	17	1910	Brooklin, Me.	S. W. Harbor, Me.
210044		St. s.	Hessian .....	23	18	47.0	11.3	5.7	Yct.	1	35	1912	Boston, Mass.	Boston, Mass.
96442		St. s.	Hessie .....	54	39	80.0	14.4	4.8	Pas.	9			Tottenville, N. Y.	Jacksonville, Fla.
96405		St. s.	Hessie .....	66	45	85.4	16.6	4.3	Pas.	6			Perth Amboy, N. J.	Brunswick, Ga.
96518		St. s.	Heater .....	8	6	38.0	9.8	3.7	Pas.	1			Kalama, Wash.	Astoria, Ore.
96551		St. s.	Heater .....	14	13	40.0	14.8	5.7	Fah.	4			Osterville, Mass.	New Bedford, Mass.

1 Formerly st. s. Nonowantuc.

2 Formerly st. s. Atalanta.

3 Formerly st. p. a Vermont.

4 Formerly st. p. b Alexandria.

5 Formerly ga. y. Enaj.

6 Formerly st. s. Majestic.

7 Formerly st. p. Champion No. 8.

8 Formerly st. s. Morning Star.

9 Formerly st. s. Walter Vail.

10 Formerly st. y. Aloha.

11 Formerly st. s. Charles H. Hersey.

12 Formerly st. s. Olive.

MERCHANT STEAM VESSELS OF THE UNITED STATES—Continued.

Official No.	Signal letters.	Rig.	Name of vessel.	Gross tonnage.	Net tonnage.	Length.	Breadth.	Depth.	Service.	Crew.	Indicated horsepower.	When built.	Where built.	Home port (where permanent document issues).
96000		Ga. s.	Hester	10	10	36.2	14.4	4.9	Fsh.	3		1902	Osterville, Mass.	Edgartown, Mass.
209837		Ga. s.	Hester	7	6	28.0	10.0	4.0	Frt.	2	10	1912	Charleston, S. C.	Charleston, S. C.
98466		Ga. s.	Hester Ann.	12	11	39.2	13.7	4.2	Frt.	2		1885	Smyrna, N. C.	Do.
96403		St. p.	Hettie	119	119	111.3	40.2	6.5	Frt.	11	286	1836	New Orleans, La.	New Orleans, La.
141209		Ga. y.	Hettie	16	16	49.0	13.2	6.0	Yct.	2		1892	Deer Isle, Me.	Boston, Mass.
96278		Ga. s.	Hettie B	15	10	42.5	12.0	2.8	Pas.	3	30	1894	San Francisco, Cal.	Nome, Alaska.
203312		Ga. s.	Hettie E	14	10	58.4	11.1	2.5	Frt.	2	20	1909	Marshallberg, N. C.	Tampa, Fla.
95696		St. s.	Hetty Agnes	82	49	75.5	20.5	6.1	Frt.	8		1882	Boston, Mass.	Boston, Mass.
20654		St. s.	Hewitt Boice	38	19	64.0	15.0	7.0	Tow.	4		1863	Philadelphia, Pa.	New York, N. Y.
203821		Ga. s.	Hialdo	9	8	34.0	11.6	4.0	Frt.	1		1901	Charleston, S. C.	Norfolk, Va.
96368	K. N. B. S.	St. y.	HIAWATHA	219	149	147.1	21.1	11.4	Yct.	22	1,000	1897	New York, N. Y.	Detroit, Mich.
200506		St. s.	Hiawatha	69	47	65.5	17.0	7.9	Tow.	5	250	1903	Tottenville, N. Y.	New York, N. Y.
200728		Ga. s.	Hiawatha	13	12	50.0	12.4	3.4	Msc.	3		1904	Southampton, N. Y.	Greenport, N. Y.
200729		St. p.	Hiawatha	129	54	89.0	23.5	4.6	Pas.	18	120	1904	East Palatka, Fla.	Boston, Mass.
203819		Ga. s.	Hiawatha	13	11	64.9	9.5	3.6	Tow.	1		1904	Snohomish, Wash.	St. Townsend, Wash.
200438		St. p.	Hiawatha	10	53	85.0	18.0	4.2	Pas.	5		1904	St. Paul, Minn.	St. Paul, Minn.
201771		Ga. s.	Hiawatha	10	7	35.4	12.6	5.8	Fsh.	2		1905	Bremen, Me.	Plymouth, Mass.
205890		Ga. s.	Hiawatha	14	9	48.5	9.3	2.7	Pas.	1	16	1908	Mt. Vernon, Wash.	Pt. Townsend, Wash.
208866		Ga. s.	Hiawatha	16	14	40.0	13.0	5.0	Frt.	3		1909	Warren, R. I.	Bristol, R. I.
208334		Ga. s.	Hiawatha	8	7	41.6	13.2	2.0	Pas.	1	20	1903	Courtney, Fla.	St. Augustine, Fla.
208972		Ga. s.	Hiawatha	5	5	24.6	7.1	3.1	Fsh.	3	6	1907	Gills Rock, Wis.	Milwaukee, Wis.
210321		Ga. s.	Hiawatha	10	9	35.6	10.5	3.6	Fsh.	1	16	1912	Ketchikan, Alaska	Ketchikan, Alaska
208258		St. p.	Hibernia	96	96	120.0	21.0	4.0	Yct.	6	290	1910	Paducah, Ky.	Paducah, Ky.
11376		Ga. y.	Hickory	27	12	43.0	18.0	4.0	Yct.	1		1858	Glenwood, N. Y.	New York, N. Y.
208403		Ga. p.	Hickory	15	9	35.7	11.0	2.9	Pas.	1	16	1907	Brookings, Ark.	Memphis, Tenn.
209705		Ga. s.	Hilden Inlet	23	15	47.8	13.4	5.6	Fsh.	2	30	1912	Tacoma, Wash.	Ketchikan, Alaska
208245		Ga. s.	Hisco	23	12	48.6	14.0	6.6	Fsh.	3	24	1910	Boothbay Harbor, Me.	Boothbay, Me.
205859		St. s.	Hign-Bridge	465	316	99.8	30.1	12.3	Frt.	9	250	1908	Wilmington, Del.	New York, N. Y.
200033		St. s.	Higginson Mfg. Co. No. 4	148	100	99.5	18.3	10.3	Lgt.	4		1904	Newburgh, N. Y.	Albany, N. Y.
203889		Ga. p.	Highball	14	7	40.7	12.2	8.8	Fas.	1	25	1907	Newport, Ark.	Memphis, Tenn.
96174		Ga. s.	Highland	15	13	57.0	10.6	3.4	Frt.	1		1892	Baltimore, Md.	Norfolk, Va.
96453		Ga. s.	Highland Light	14	12	48.0	14.5	3.5	Oys.	2	25	1902	Greenport, N. Y.	Boston, Mass.
96431		Ga. s.	Highland Queen	18	12	44.8	13.0	5.8	Fsh.	2		1898	Ballard, Wash.	Pt. Townsend, Wash.
95423		St. p.	Highlander	135	76	80.5	25.4	9.2	Frt.	5	175	1876	Greenpoint, N. Y.	New York, N. Y.
96545		Ga. s.	Hilda	18	6	53.0	14.3	5.0	Tow.	2	80	1901	San Francisco, Cal.	San Francisco, Cal.
96466		Ga. s.	Hilda	14	10	36.5	14.3	4.0	Oys.	2		1903	Oyster Bay, N. Y.	Cold Spring, N. Y.
203580		Ga. s.	Hilda	8	6	35.0	12.8	3.0	Frt.	1		1906	Coinjock, N. C.	Elizabeth City, N. C.
208231		St. s.	Hilda	23	16	42.0	11.0	6.0	Fsh.	3	15	1910	Manitowoc, Wis.	Milwaukee, Wis.
96342		Ga. s.	Hilda Emma	14	13	37.2	13.5	6.7	Tow.	2		1896	Friendship, Me.	Rockland, Me.
204458		Ga. s.	Hilda H.	8	8	31.0	9.0	3.9	Fsh.	2		1906	Ludington, Mich.	Grand Haven, Mich.
96405		St. s.	Hildegarde	149	102	90.0	19.0	6.2	Pas.	8		1898	Westerly, R. I.	St. Marys, Ga.
201156		Ga. s.	Hildegarde	11	11	35.9	14.0	3.6	Pas.	2		1904	Wayhead, N. J.	Pertth Amboy, N. J.
208794		Ga. s.	Hilma A.	8	7	27.2	8.5	3.0	Fsh.	3	8	1906	Bay De Pere, Wis.	Milwaukee, Wis.
96403		St. s.	Hilo	13	7	48.0	10.0	5.0	Tow.	2		1901	Hilo, Hawaii.	Honolulu, Hawaii.
202782	K. V. F. D.	St. s.	Hlonian	2,921	1,819	340.0	37.3	27.2	Frt.	36	1,800	1880	Middlesbrough, England.	San Francisco, Cal.
11767		St. s.	Hilton	166	141	110.0	26.4	7.4	Frt.	11	190	1867	East Saginaw, Mich.	Milwaukee, Wis.
208889	L. C. B. H.	St. s.	Hulton	3,102	2,423	313.5	46.0	22.0	Frt.	28	1,200	1911	Newport News, Va.	New York, N. Y.
96578		St. s.	Hinckley	211	177	114.4	24.0	10.0	Frt.	6	150	1901	Chaumont, N. Y.	Oswego, N. Y.
95771		St. s.	Hinton	90	45	85.3	19.0	9.4	Tow.	7		1883	Philadelphia, Pa.	Newport News, Va.
204322		Ga. s.	Hioma	14	9	46.9	12.0	4.0	Fsh.	2		1907	Seattle, Wash.	Seattle, Wash.
211028		Ga. y.	Hippocampus	23	19	47.6	10.8	5.6	Yct.	1	40	1913	New York, N. Y.	New York, N. Y.
96247	K. L. W. F.	St. y.	Hirondelle	35	26	74.9	13.6	7.0	Yct.	6		1893	Nyack, N. Y.	Buffalo, N. Y.
208234		St. s.	Hobcan	19	14	52.6	12.6	4.0	Tow.	2	35	1910	Georgetown, S. C.	Georgetown, S. C.
96528		Ga. s.	Hobo	16	10	39.0	14.8	8.2	Fsh.	3		1900	Rockport, Me.	Boston, Mass.
201900		Ga. y.	Hobo	24	16	57.5	10.0	5.6	Yct.	2		1905	Bayonne, N. J.	New York, N. Y.
202945		Ga. s.	Hobo	10	7	38.5	11.9	5.0	Fsh.	2		1906	Lubec, Me.	Lubec, Me.
204517		Ga. s.	Hobo	9	8	31.5	9.2	4.3	Fsh.	2	10	1907	Atlantic City, N. J.	Somers Point, N. J.
205742		Ga. s.	Hobo	11	7	35.6	9.7	2.0	Pas.	1	15	1908	Somers Point, N. J.	Do.
208677		Ga. s.	Hobo	9	6	38.1	9.4	3.8	Fsh.	2	18	1911	Millbridge, Me.	Boston, Mass.
96451		Ga. s.	Hobson	9	8	43.1	14.2	2.8	Oys.	2		1899	Bon Secour, Ala.	Gulfport, Miss.
96541		Ga. s.	Hobson	9	9	29.3	12.3	5.8	Fsh.	2		1901	Bremen, Me.	Portland, Me.
96339		St. s.	Hockomock	153	104	76.3	26.8	10.4	Fer.	3	200	1901	Bath, Me.	Bath, Me.
201517		Ga. s.	Hockomock	46	22	63.8	18.3	8.6	Fsh.	4		1904	East Boothbay, Me.	Deer Isle, Me.
96195		Ga. s.	Hodson and Hodson	10	9	52.3	14.2	3.2	Fsh.	2		1892	Monie, Md.	Norfolk, Va.
96063		St. s.	Hoffnung Bros.	56	28	61.6	15.4	8.5	Fsh.	3		1890	Sheboygan, Wis.	Duluth, Minn.
200870		Ga. s.	Hohapt	6	6	31.0	9.7	3.2	Fsh.	2		1904	Port Gamble, Wash.	Wrangell, Alaska
110429		St. s.	Hokendauqua	137	68	123.0	22.8	10.0	Tow.	9	500	1880	Newburgh, N. Y.	Norfolk, Va.
130386		St. s.	Holbrook	46	23	64.1	18.2	7.1	Tow.	4		1887	Tottenville, N. Y.	Portland, Me.
202984		Ga. s.	Holda	9	8	33.0	13.5	3.0	Frt.	1		1906	Patchogue, N. Y.	Patchogue, N. Y.
125906		St. p.	Holland	1,148	871	230.7	33.8	12.3	Pas.	51	1,500	1881	Wyandotte, Mich.	Chicago, Ill.
202154		Ga. s.	Hollis	10	7	47.7	9.4	3.3	Fsh.	1		1905	Millbridge, Me.	Machias, Me.
206945		St. s.	HOLLIS M.	48	33	61.0	16.0	8.0	Fsh.	5	55	1909	Lorain, Ohio.	Chicago, Ill.

1 Formerly ga. y. Lamont.

2 Formerly st. s. William Cramp.

3 Formerly st. s. Carston Offerman.

4 Formerly st. s. Bayonne.

5 Formerly slip. Aeolus.

6 Formerly (a) British st. s. Triumph.

7 Formerly (b) Spanish st. s. Gaditano.

8 Formerly st. s. Robert Lockhart.

9 Formerly st. s. Nonpareil.

10 Formerly st. p. City of Milwaukee.



MERCHANT STEAM VESSELS OF THE UNITED STATES—Continued.

Official No.	Signal letters.	Rig.	Name of vessel.	Gross tonnage.	Net tonnage.	Length.	Breadth.	Depth.	Service.	Crew.	Indicated horse-power.	When built.	Where built.	Home port (where permanent document issues).
						Feet.	Feet.	Feet.						
202637		Ga. s.	Holly	21	13	51.0	15.4	4.5	Fsh.	6	15	1905	Atlantic City, N. J.	Somers Point, N. J.
202340		Ga. s.	Holly S	13	9	37.0	11.4	3.0	Pas.	2	16	1907	Two Heart River, Mich.	Marquette, Mich.
96429		Ga. s.	Holt	6	6	41.0	10.0	2.5	Msc.	1	1	1898	Morehead City, N. C.	Beaufort, N. C.
96407		Ga. s.	Holyoake	198	144	97.0	21.6	7.5	Pas.	7	7	1898	Greenport, N. Y.	Greenport, N. Y.
208488		Ga. s.	Home	14	9	40.2	10.2	5.0	Frt.	1	15	1911	Seattle, Wash.	Pt. Townsend, Wash.
206880		Ga. s.	Home	20	18	38.0	12.5	5.0	Fsh.	2	25	1912	Cheboygan, Mich.	Grand Haven, Mich.
207104		Ga. s.	Honie Run	7	6	23.7	9.3	3.3	Frt.	1	1	1906	Darien, Ga.	Brunswick, Ga.
96142	K.L.C.H.	St. s.	Homer	501	331	146.0	33.3	17.0	Pas.	21	250	1891	Bandon, Ore.	San Francisco, Cal.
96268		St. s.	HOMER	15	34	74.5	15.3	7.0	Tow.	7	7	1894	Newburgh, N. Y.	Jacksonville, Fla.
207916		St. s.	Homer	18	8	42.0	11.4	5.0	Tow.	1	45	1909	St. Johns, Ore.	Portland, Ore.
211051		Ga. s.	Homer Hand	37	34	59.1	13.5	3.8	Pas.	2	15	1913	La Belle, Fla.	Key West, Fla.
95220	K.D.T.G.	St. s.	Homer Ramsdell	1,181	822	225.0	32.5	11.8	Pas.	56	1,200	1887	Newburgh, N. Y.	New York, N. Y.
9298		St. s.	HOMER WARREN	448	281	176.5	29.5	11.8	Frt.	13	573	1863	Cleveland, Ohio	Port Huron, Mich.
205261	K.W.S.F.	St. s.	HONDURAS	2,350	1,461	247.8	43.0	27.0	Frt.	23	573	1908	Buffalo, N. Y.	New York, N. Y.
96194		Ga. s.	Honest	5	5	29.0	12.4	3.2	Frt.	1	1	1892	Patchogue, N. Y.	Greenport, N. Y.
207761		Ga. y.	Honey Boy	23	16	51.8	11.0	5.1	Yct.	2	30	1910	South Boston, Mass.	Pt. Townsend, Wash.
96460		St. s.	HONEYBROOK	373	253	126.2	26.0	15.2	Tow.	16	500	1902	Philadelphia, Pa.	New York, N. Y.
208046	L.B.Q.T.	St. s.	HONOLULAN	7,059	4,421	414.5	53.7	32.1	Pas.	55	4,000	1910	Sparrow Point, Md.	Do.
210201		*St. p.	Hontz	36	36	80.0	18.0	3.3	Tow.	8	100	1912	Evansville, Ind.	Evansville, Ind.
96331		St. s.	Hoo Hoo	16	16	51.0	9.6	3.2	Pas.	1	1	1895	Portland, Ore.	Portland, Ore.
96331		St. s.	Hoo Hoo	32	17	51.0	12.0	5.0	Tow.	5	5	1902	Buffalo Bluff, Fla.	Jacksonville, Fla.
204553		Ga. s.	Hooker	14	12	37.3	14.0	5.0	Fsh.	2	20	1907	Osterville, Mass.	Hyannis, Mass.
209016		Ga. s.	Hoosier Girl	6	6	35.3	6.8	2.2	Pas.	1	15	1910	Tell City, Ind.	Evansville, Ind.
203052		St. s.	HOOVER AND MASON	5,841	4,578	504.0	54.2	31.0	Frt.	24	2,000	1905	Ecorse, Mich.	Duluth, Minn.
203052		St. s.	HOPATCONG	988	672	177.2	39.0	15.8	Fer.	7	1,200	1906	Wilmington, Del.	New York, N. Y.
95421		Ga. s.	Hope	12	11	37.5	14.8	4.4	Ovs.	1	1	1875	South Brooklyn, N. Y.	Do.
95968		Ga. s.	Hope	11	11	44.7	13.4	4.1	Pas.	1	1	1888	New Orleans, La.	Houston, Tex.
96408		Ga. s.	Hope	12	9	41.0	14.2	2.6	Frt.	1	1	1895	Woodwich, Me.	Boothbay, Me.
96452		St. s.	Hope	9	6	37.7	12.0	4.5	Fsh.	2	2	1899	Wrangell, Alaska	Wrangell, Alaska
96549		St. y.	Hope	39	26	81.2	12.0	6.4	Yct.	6	6	1901	New York, N. Y.	Salem, Mass.
96675		Ga. s.	Hope	14	9	35.6	12.4	4.0	Pas.	1	1	1903	Ballard, Wash.	Seattle, Wash.
201710		Ga. s.	Hope	11	11	60.0	12.0	4.0	Pas.	1	1	1905	Cincinnati, Ohio	Grand Haven, Mich.
202501		Ga. s.	Hope	15	10	48.9	14.4	3.4	Fsh.	4	4	1905	Key Largo, Fla.	Key West, Fla.
204326		Ga. s.	Hope	13	10	48.0	14.0	3.4	Fsh.	0	12	1907	St. Augustine, Fla.	St. Augustine, Fla.
205919		Ga. s.	Hope	11	9	28.0	9.2	2.6	Fsh.	4	16	1908	Charlevoix, Mich.	Gloucester, Mass.
205945		*Ga. p.	Hope	7	7	45.0	11.0	1.5	Pas.	3	20	1908	Carrsville, Ky.	Paducah, Ky.
207087		St. s.	Hope	15	10	37.2	12.0	4.2	Fsh.	4	25	1893	Ashtabula, Ohio	Milwaukee, Wis.
211346		Ga. s.	Hope	8	6	35.8	11.3	4.7	Fsh.	3	24	1913	Noank, Conn.	Newport, R. I.
96404	K.V.P.M.	St. s.	Hoquiam	41	20	62.3	15.0	5.2	Tow.	3	1	1898	Hoquiam, Wash.	Pt. Townsend, Wash.
203508		St. s.	Hoquiam	644	440	174.0	38.2	13.3	Frt.	19	19	1906	Fairhaven, Cal.	San Francisco, Cal.
96606		St. s.	HORACE S. WILKINSON	3,800	3,057	370.0	48.2	24.0	Pas.	21	539	1902	Chicago, Ill.	Oswego, N. Y.
96604		St. s.	Hornet	14	9	56.0	11.8	4.9	Pas.	2	2	1889	Brooklyn, N. Y.	New York, N. Y.
96259		Ga. s.	Hornet	7	6	24.6	11.3	4.0	Fsh.	2	2	1894	Osterville, Mass.	Hyannis, Mass.
106748	K.J.F.L.	St. s.	HORNET	297	202	175.0	24.0	13.8	Tow.	17	17	1890	Wilmington, Del.	Port Arthur, Tex.
200323		*Ga. p.	Hornet	7	7	43.2	8.8	2.5	Tow.	2	2	1903	Higginsport, Ohio	Cincinnati, Ohio
201751		Ga. s.	Hornet	11	11	53.0	12.0	4.5	Pas.	0	0	1905	Portland, Ore.	Portland, Ore.
203617		St. s.	Hornet	660	402	176.0	38.0	12.5	Frt.	19	19	1906	Aberdeen, Wash.	San Francisco, Cal.
204181		*Ga. p.	Hornet	12	12	51.2	9.1	2.0	Pas.	4	25	1907	Stephensport, Ky.	Louisville, Ky.
206013		Ga. s.	Hornet	7	7	46.0	10.0	2.0	Pas.	3	20	1908	Paducah, Ky.	Paducah, Ky.
210564		Ga. s.	Hornet	7	6	38.4	9.7	3.9	Frt.	3	20	1912	Georgetown, S. C.	Georgetown, S. C.
207564		Ga. y.	HORNET II	50	34	98.0	11.0	6.6	Yct.	3	1,000	1910	Detroit, Mich.	Detroit, Mich.
115846		St. s.	Hortense	15	7	49.3	12.0	4.7	Tow.	2	1	1879	Brooklyn, N. Y.	Newark, N. J.
208054		Ga. s.	Hortensia	8	8	35.9	10.0	4.6	Pas.	1	21	1907	Elizabethport, N. J.	Somers Point, N. J.
208876		Ga. s.	Horton Corwin, jr.	7	5	39.9	7.8	6.4	Pas.	1	35	1908	Edenton, N. C.	Edenton, N. C.
96586		St. p.	Hosmer	52	52	65.6	18.4	6.3	Tow.	10	100	1901	Paducah, Ky.	Evansville, Ind.
96616		St. s.	Hough's Neck	60	41	66.1	18.4	6.5	Pas.	4	130	1902	Boston, Mass.	Boston, Mass.
203640		St. p.	Houma	105	102	136.0	23.8	4.8	Pas.	17	65	1906	Madisonville, La.	New Orleans, La.
96240		Ga. s.	Houri	9	8	39.0	12.0	6.3	Fsh.	3	3	1893	Brooksville, Me.	Kennebunk, Me.
960		St. s.	Howard	195	97	114.5	22.2	10.0	Tow.	10	300	1864	Wilmington, Del.	Duluth, Minn.
95631		St. s.	Howard	43	21	64.8	17.4	7.0	Tow.	4	4	1881	Philadelphia, Pa.	New York, N. Y.
96326		St. s.	Howard	70	47	88.0	22.4	7.8	Frt.	5	25	1887	Newbern, N. C.	Newbern, N. C.
96048		St. s.	Howard	143	86	96.4	22.5	7.6	Frt.	4	52	1890	Wilmington, Del.	New York, N. Y.
96308	K.M.H.N.	St. s.	HOWARD	3,581	2,278	310.5	42.0	16.0	Pas.	47	2,500	1895	do.	Baltimore, Md.
96400		Ga. s.	Howard	13	11	43.8	14.2	3.5	Tow.	2	2	1898	Portsmouth, Va.	Norfolk, Va.
205462		Ga. s.	Howard Brothers	7	7	40.5	7.3	3.0	Pas.	2	2	1908	Breedenton, Tenn.	Chattanooga, Tenn.
210880		St. s.	Howard C. Moore	158	108	88.2	25.3	11.2	Tow.	6	500	1913	Tottenville, N. Y.	New York, N. Y.
205317		Ga. s.	Howard D.	11	8	56.0	11.8	3.0	Pas.	1	50	1908	Everett, Wash.	Seattle, Wash.
203463		Ga. s.	Howard H.	12	10	46.0	14.9	3.6	Frt.	1	1	1906	Patchogue, N. Y.	Patchogue, N. Y.
209917		Ga. s.	Howard James	13	8	47.0	12.0	3.9	Ovs.	2	20	1912	Amburg, Va.	Tappahannock, Va.
205013		St. s.	Howard Reeder	60	41	67.5	18.0	8.1	Tow.	7	250	1908	Baltimore, Md.	Baltimore, Md.
96524		St. s.	HOWARD L. SHAW	4,901	3,802	435.5	51.5	28.0	Frt.	21	1,150	1900	Wyandotte, Mich.	Duluth, Minn.
205260		St. s.	HOWARD M. HANNA, JR.	5,905	4,413	480.0	64.0	30.0	Frt.	20	1,600	1908	Cleveland, Ohio	Cleveland, Ohio
203113		St. s.	Howard M. Justice	34	23	53.8	17.0	6.4	Tow.	4	50	1906	Milford, Del.	Camden, N. J.
211060	L.C.T.S.	Ga. y.	Howards	38	26	62.4	16.0	6.4	Yct.	3	1	1913	Essington, Pa.	Philadelphia, Pa.

1 Formerly st. s. Atlantic.  
 2 Formerly st. s. Callahan.  
 3 Formerly st. s. Snap.

4 Formerly (a) st. s. Admiral D. D. Porter.  
 5 Formerly (b) British st. s. Howard.

6 Formerly st. s. (a) Howard.  
 7 (b) N. S. Briggs.

8 Formerly st. s. (a) Harry.  
 9 (b) Nellie.

MERCHANT STEAM VESSELS OF THE UNITED STATES—Continued.

Official No.	Signal letters.	Rig.	Name of vessel.	Gross tonnage.	Net tonnage.	Length.	Breadth.	Depth.	Service.	Crew.	Indicated horsepower.	When built.	Where built.	Home port (where permanent document issued.)
						Feet.	Feet.	Feet.						
95348		St. s.	Howell	73	49	79.9	20.1	7.9	Tow.	8	300	1873	Philadelphia, Pa.	Providence, R. I.
95899		St. s.	Howland	27	13	50.0	10.0	6.6	Tow.	3		1886	Brooklyn, N. Y.	Jacksonville, Fla.
206292	L. B. C. T.	Ga. y.	Howmornal	28	24	53.4	11.0	5.3	Yct.	3	48	1909	New York, N. Y.	Baltimore, Md.
95645		Ga. s.	Hyden	12	11	32.0	12.6	4.3	Oys.	1		1881	Patchogue, N. Y.	Perth Amboy, N. J.
205935		*Ga. p.	Hub	11	11	60.0	9.4	2.0	Tow.	2	24	1908	Tell City, Ind.	Evansville, Ind.
207389		Ga. s.	Huber	10	10	42.0	8.2	3.0	Pat.	2		1910	Burlington, Iowa	Burlington, Iowa
209913		St. s.	Hubert J. Doian	136	81	92.0	17.8	9.8	Frt.	5	150	1912	Buffalo, N. Y.	Albany, N. Y.
207342		*Ga. s.	Hudle	20	13	52.3	11.2	6.4	Pat.	1	40	1910	Houston, Tex.	Houston, Tex.
96258		St. s.	Hudson	20	10	43.0	13.7	6.4	Tow.	3		1894	Buffalo, N. Y.	Albany, N. Y.
95585		St. s.	Hudson Taylor	39	28	57.0	13.0	4.0	Paa.	5		1879	Philadelphia, Pa.	Do.
95965		St. s.	Hugh Bond	10	5	32.6	10.6	5.4	Tow.	2		1888	Brooklyn, N. Y.	New York, N. Y.
203906		St. s.	HUGH KENNEDY	7,064	5,500	532.0	56.0	31.0	Frt.	24	1,760	1907	Lorain, Ohio	Cleveland, Ohio
95793		St. p.	Hugh O'Brien	645	322	163.5	33.0	12.7	Pat.	6		1884	Boston, Mass.	Boston, Mass.
204105	K. W. F. V.	St. s.	Hugh Ross	119	81	83.0	22.2	10.0	Tow.	8	900	1907	Noank, Conn.	Bangor, Me.
201150		St. s.	Hugh Stocker	30	21	50.0	15.3	6.0	Fsh.	5	25	1904	Cleveland, Ohio	Chicago, Ill.
80435		St. s.	Hugh C. Barrett	46	31	57.5	17.0	8.1	Tow.	3		1874	Philadelphia, Pa.	Newark, N. J.
202783	K. V. F. G.	St. s.	HUGH L. BOND, JR.	212	144	112.0	23.1	11.2	Tow.	11	600	1906	Baltimore, Md.	Baltimore, Md.
80777		St. s.	Hugh R. Havey	474	389	173.5	30.7	12.0	Frt.	11	450	1880	Detroit, Mich.	Detroit, Mich.
202946		Ga. s.	Hughes Bros.	12	8	42.2	11.6	4.3	Msc.	1	15	1906	Urbana, Va.	Cape Charles, Va.
207160		Ga. s.	Hugo	14	14	36.0	8.6	3.9	Fsh.	5	18	1905	Two Rivers, Wis.	Milwaukee, Wis.
120580		St. p.	Huguenot	484	345	141.5	29.5	11.6	Fer.	8	900	1881	Newburgh, N. Y.	New York, N. Y.
204904		Ga. s.	Hukihuki	14	9	35.7	11.2	5.6	Tow.	2	50	1908	Honolulu, Hawaii	Honolulu, Hawaii
204655		Ga. s.	Hulda	16	9	48.7	11.9	3.9	Fsh.	2		1907	Bay City, Mich.	Chicago, Ill.
206356		Ga. s.	Hulda	8	6	31.5	9.5	3.3	Pat.	3	14	1909	Tacoma, Wash.	Tacoma, Wash.
208861		Ga. s.	Hulda	95	81	70.0	19.2	6.0	Pat.	3	120	1911	Prosper, Oreg.	Astoria, Oreg.
204608		Ga. s.	Hulda I.	14	10	50.0	13.3	3.2	Pat.	1	45	1907	Astoria, Oreg.	Pt. Townsend, Wash.
205133		Ga. s.	Huldah	9	6	34.9	8.0	4.1	Frt.	1	12	1908	do	Astoria, Oreg.
209729		*Ga. p.	Hulet	20	8	43.4	12.4	3.0	Tow.	2	20	1912	Beardstown, Ill.	St. Louis, Mo.
11112		Ga. s.	Hullneon	21	20	56.4	16.3	6.0	Fsh.	1		1860	Boston, Mass.	Eastport, Me.
145106		St. s.	Hum	32	25	76.1	15.9	5.0	Pat.	3		1876	Brooklyn, N. Y.	Grand Haven, Mich.
96354	K. M. W. P.	St. s.	Humboldt	1,075	688	213.1	31.0	15.7	Pat.	43	1,400	1896	Fairhaven, Cal.	Eureka, Cal.
96457	K. S. D. N.	Ga. s.	Humphrey Toomey	167	162	105.5	28.5	7.6	Msc.	3		1902	Solomons, Md.	New York, N. Y.
96024		Ga. s.	Hungarian	36	35	56.0	2.5	4.7	Fer.	1		1889	Port Jefferson, N. Y.	Do.
95783		St. s.	Hunter	186	111	95.0	21.2	10.4	Frt.	8	400	1883	Coos Bay, Oreg.	Pt. Townsend, Wash.
96157		Ga. s.	Hunter	63	40	75.0	20.6	8.2	Fsh.	5		1892	Benicia, Cal.	San Francisco, Cal.
201566		Ga. s.	Hunter	8	5	38.0	13.0	3.4	Frt.	1		1904	Scottsville, Va.	Norfolk, Va.
206327		Ga. s.	Hunter	11	7	35.5	8.3	3.5	Pat.	2		1909	Jacksonville, Fla.	Jacksonville, Fla.
207577		*St. p.	Hunter	45	39	80.0	18.0	2.6	Tow.	12	150	1910	Vicksburg, Miss.	Vicksburg, Miss.
208744		Ga. s.	Hunter	8	8	32.2	8.9	3.4	Fsh.	1	12	1911	Douglas, Alaska	Juneau, Alaska
209467		Ga. s.	Hunter	10	6	30.5	11.6	2.4	Pat.	1	17	1911	Kissimmee, Fla.	Tampa, Fla.
209647		Ga. s.	Hunter	6	6	34.4	9.2	2.6	Fsh.	2	16	1912	Ketchikan, Alaska	Ketchikan, Alaska
210183		Ga. s.	Hunter	10	10	32.0	8.4	3.1	Pat.	1	12	1909	Holly Oak, Del.	Wilmington, Del.
96484	K. S. M. G.	St. s.	Huntington	345	216	120.4	28.0	9.8	Pat.	8	350	1903	Noank, Conn.	New York, N. Y.
208067		St. s.	Huntington	85	58	66.4	21.0	9.3	Tow.	5	150	1910	Tottentville, N. Y.	Do.
200567		*St. p.	Huntsville	172	172	138.2	26.2	3.4	Pat.	18	420	1903	Guntersville, Ala.	Nashville, Tenn.
96669		St. s.	HURLBUT W. SMITH	4,662	3,415	414.0	50.0	28.0	Pat.	23	1,500	1903	Lorain, Ohio	Oswego, N. Y.
96425		St. s.	HURON	1,945	1,309	238.0	42.0	22.2	Frt.	15	900	1898	do	Butlalo, N. Y.
96658	K. S. D. T.	St. s.	HURON	3,318	2,590	291.2	43.1	20.6	Frt.	58	5,000	1902	Philadelphia, Pa.	New York, N. Y.
157173		St. p.	Huron	538	402	201.4	32.5	9.4	Pat.	36	500	1885	Cleveland, Ohio	Detroit, Mich.
211189		Ga. s.	Huron	11	10	31.9	11.2	4.6	Pat.	2	18	1913	Newark, N. J.	New York, N. Y.
11579		St. s.	Huron City	368	277	167.8	29.0	10.8	Frt.	4	375	1867	Sandusky, Ohio	Marquette, Mich.
95105		St. s.	Hurricane	38	19	75.7	14.4	6.0	Fsh.	3		1871	Rockland, Me.	Newport, R. I.
210844		Ga. s.	Hush	11	11	40.0	16.4	3.0	Pat.	2	25	1912	Cairo, Ill.	Cairo, Ill.
96417	K. N. P. C.	Ga. y.	Hussar	18	16	40.0	15.2	4.9	Yct.	2		1898	New Rochelle, N. Y.	Patchogue, N. Y.
206625	L. C. H. N.	Ga. y.	Hussar	22	21	54.5	15.5	5.3	Yct.	2	24	1909	Bay Shore, N. Y.	New York, N. Y.
96488		Ga. y.	Hussar II	44	44	54.8	17.8	7.4	Yct.	3		1900	New Rochelle, N. Y.	Chicago, Ill.
202189		St. s.	Husted	16	9	51.0	10.0	4.6	Pat.	2		1905	Waverly Mills, S. C.	Georgetown, S. C.
96146		St. s.	Hustler	192	119	99.0	30.7	9.5	Frt.	7	250	1891	Athens, N. Y.	New York, N. Y.
96214		Ga. s.	Hustler	8	7	31.0	12.3	3.3	Fsh.	2		1893	Patchogue, N. Y.	Greenport, N. Y.
96353		Ga. s.	Hustler	9	7	42.0	9.0	4.0	Pat.	1		1897	St. Augustine, Fla.	St. Augustine, Fla.
96389		*Ga. p.	Hustler	12	12	29.0	10.0	2.2	Msc.	1		1888	Nashville, Tenn.	Paducah, Ky.
96559		*Ga. p.	Hustler	12	12	51.9	18.0	2.4	Pat.	1		1901	Grayville, Ill.	Evansville, Ind.
96570		St. s.	Hustler	16	11	56.0	13.0	4.4	Tow.	4		1901	Scranton, Miss.	Houston, Tex.
115420		*St. s.	Hustler	29	14	60.0	14.8	7.0	Tow.	3		1875	Baltimore, Md.	Norfolk, Va.
200911		Ga. s.	Hustler	8	6	45.8	11.0	1.9	Pat.	1		1904	St. Marys, W. Va.	Wheeling, W. Va.
205178		*St. p.	Hustler	96	78	104.5	23.5	4.7	Tow.	7	175	1908	Portland, Oreg.	Portland, Oreg.
207678		Ga. s.	HUSTLER	8	8	39.5	10.0	3.6	Frt.	3	30	1910	Grafton, Ill.	Memphis, Tenn.
207697		*St. p.	HUSTLER	42	42	60.0	14.0	4.0	Tow.	9		1910	New Orleans, La.	Brashear, La.
208664		Ga. s.	Hustler	16	13	54.0	9.3	4.0	Pat.	1	40	1907	Tyonic, Alaska	Cordova, Alaska
211376		Ga. s.	Hustler	9	6	32.2	12.6	3.3	Tow.	1	30	1913	Miami, Fla.	Key West, Fla.
204591		*Ga. p.	Hustling John	12	12	39.2	8.4	2.2	Tow.	1		1907	Evansville, Ind.	Paducah, Ky.
201239		Ga. y.	Hutoka	19	16	43.4	14.3	5.6	Yct.	2		1904	East Braintree, Mass.	Boston, Mass.
200041		St. c.	Hy Jacobs	77	65	72.0	34.8	4.9	Fer.	4		1903	Berwick, La.	Brashear, La.
96516		Ga. s.	Ilyacinth	11	5	45.0	9.2	2.0	Pat.	2		1900	Jacksonville, Fla.	Pittsburgh, Pa.
203412		Ga. s.	Ilyack	14	7	35.6	9.7	3.7	Pat.	1		1906	Dockton, Wash.	Tacoma, Wash.

1 Formerly ga. y. Kahkin IV.  
 2 Formerly st. s. McAllister Bros.  
 3 Formerly st. s. William C. Nicol.

4 Formerly st. s. (a) W. H. Gratwick.  
 (b) John C. Pringle.  
 5 Formerly st. s. Fishkill-on-Hudson.

6 Formerly st. y. (a) Truant.  
 (b) Pilgrim.

7 Formerly st. p. Darius Cole.  
 8 Formerly st. s. S. M. Johnson.

MERCHANT STEAM VESSELS OF THE UNITED STATES—Continued.

Official No.	Signal letters.	Rig.	Name of vessel.	Gross tonnage.	Net tonnage.	Length.	Breadth.	Depth.	Service.	Crew.	Indicated horsepower.	When built.	Where built.	Home port (where permanent document issues).	
96503	K.P.V.W.	St. s.	HYADES.....	3,753	2,932	331.5	47.0	25.0	Frt.	32	1,500	1900	Sparrow Point, Md	San Francisco, Cal.	
203968	K.V.V.P.	Ga. s.	Hyak.....	24	17	55.8	13.1	4.1	Frt.	1	25	1907	Astoria, Oreg.	Ketchikan, Alaska.	
204094	K.V.V.P.	St. s.	Hyak.....	195	118	134.0	22.2	5.5	Pas.	6	750	1909	Portland, Oreg.	Pt. Townsend, Wash.	
208833		Ga. s.	Hyak.....	15	10	30.5	12.0	5.2	Fsh.	2	50	1912	Seattle, Wash.	Seattle, Wash.	
208380		Ga. s.	Hydah.....	31	21	57.6	16.9	5.7	Fsh.	3	65	1911	Dockton, Wash.	Tacoma, Wash.	
208555		Ga. s.	Hydra.....	26	18	47.7	13.3	5.2	Fsh.	3	36	1912	Seattle, Wash.	Seattle, Wash.	
96646		St. s.	Hydraulic.....	30	20	71.3	11.6	6.8	Pas.	2	1	1900	Tottenville, N. Y.	New York, N. Y.	
203115		St. s.	Hydraus.....	4,713	3,384	416.0	50.0	28.0	Frt.	22	1,500	1903	Lorain, Ohio.	Cleveland, Ohio.	
95800		St. s.	Hygeia.....	47	23	68.0	16.0	7.0	Pas.	10	10	1884	Philadelphia, Pa	Galveston, Tex.	
95449		St. s.	Hygeia.....	35	23	57.1	15.1	7.3	Pas.	10	3	1894	Baltimore, Md	Baltimore, Md.	
210979		Ga. s.	Hyrandale.....	15	10	40.4	11.5	4.4	Pas.	1	35	1913	Chicago, Ill.	Chicago, Ill.	
<b>I.</b>															
100633		Ga. s.	I Wonder.....	16	10	65.0	10.2	4.2	Pas.	3	.....	1897	Alexandria Bay, N. Y.	Cape Vincent, N. Y.	
100215		Ga. s.	I. C. Covert.....	13	12	39.0	15.0	4.0	Frt.	1	.....	1878	Norfolk, Va.	Norfolk, Va.	
100858		St. p.	I. C. Woodward.....	282	178	164.0	42.0	5.0	Pas.	39	.....	1898	Brownsville, Pa.	Pittsburgh, Pa.	
202835	K.P.M.L.	St. s.	I. E. Brown.....	133	105	72.3	22.2	8.0	Oya.	6	50	1906	Tottenville, N. Y.	Bridgeport, Conn.	
100348		St. s.	I. J. Merritt.....	359	244	141.6	28.9	13.6	Wrk.	24	625	1884	do.	New York, N. Y.	
100034		St. s.	I. N. Foster.....	355	277	134.9	26.2	11.5	Frt.	11	550	1872	Port Huron, Mich.	Milwaukee, Wis.	
100440		St. p.	I. N. Hook.....	55	55	109.9	19.4	3.0	Oya.	7	.....	1889	Marietta, Ohio.	Paducah, Ky.	
100277		St. s.	I. P. Mersereau.....	31	20	64.4	15.5	5.2	Tow.	6	.....	1881	Tottenville, N. Y.	Newark, N. J.	
100589		St. s.	I. W. NICHOLAS.....	2,624	1,857	328.3	42.0	21.9	Frt.	16	950	1894	Cleveland, Ohio.	Cleveland, Ohio.	
100597		St. s.	I. Watson Stephenson.....	639	501	172.0	35.0	11.9	Frt.	15	495	1885	West Bay City, Mich.	Marquette, Mich.	
100354		St. s.	I. and M. C.....	90	67	96.3	17.0	6.8	Cnl.	8	.....	1883	Lockport, Ill.	Chicago, Ill.	
205716	K.Q.F.L.	Ga. p.	Iada.....	13	11	59.4	11.0	2.6	Pas.	2	30	1908	Marietta, Ohio.	Wheeling, W. Va.	
100715	L.C.R.Q.	St. s.	Inqua.....	712	459	189.9	36.4	12.9	Frt.	22	750	1900	Fairhaven, Cal.	Eureka, Cal.	
204895		St. s.	Ibis.....	21	17	45.6	15.6	3.7	Frt.	1	.....	1908	Anona, Fla.	Tampa, Fla.	
210832		Ga. y.	Ibis.....	64	43	66.0	16.7	8.1	Yet.	3	60	1912	Charlton, N. J.	New York, N. Y.	
209407		St. s.	Ibsen.....	16	15	35.0	10.0	5.2	Fsh.	4	28	1911	Charlevoix, Mich.	Gloucester, Mass.	
85484		St. s.	Ice King.....	138	69	111.5	22.5	10.2	Tow.	10	500	1877	Philadelphia, Pa	Albany, N. Y.	
100725		St. s.	Iceland.....	10	10	33.7	12.2	5.6	Fsh.	4	.....	1901	Bremen, Me.	Portland, Me.	
12493		St. s.	Ida.....	39	19	64.0	13.7	5.6	Tow.	5	.....	1870	Philadelphia, Pa.	Charleston, S. C.	
100070		St. s.	Ida.....	30	20	59.4	14.8	5.1	Tow.	7	.....	1873	Berkley, Va.	Norfolk, Va.	
100281		St. p.	Ida.....	765	593	190.0	54.6	9.8	Pas.	26	400	1881	Wilmington, Del.	Albany, N. Y.	
100305		St. p.	Ida.....	28	28	52.0	22.3	4.4	Fer.	3	.....	1882	Communipaw, N. J.	New York, N. Y.	
100769		Ga. s.	Ida.....	9	7	39.2	11.6	4.5	Fsh.	4	.....	1903	Erie, Pa.	Erie, Pa.	
203956		Ga. s.	Ida.....	12	11	30.8	10.8	3.3	Fsh.	3	.....	1907	Manitowoc, Wis.	Milwaukee, Wis.	
204448		Ga. s.	Ida.....	10	8	31.0	9.0	3.8	Fsh.	2	.....	1907	Ludington, Mich.	Grand Haven, Mich.	
205514		Ga. p.	Ida.....	9	31	43.5	10.6	3.0	Frt.	1	6	1908	Boonville, Mo.	Kansas City, Mo.	
208778		Ga. p.	Ida.....	31	31	60.2	15.4	3.6	Fer.	2	25	1911	Fort Yates, N. Dak.	Gambina, N. Dak.	
208829		St. s.	Ida.....	25	25	49.0	26.0	3.0	Fer.	2	36	1911	Poplar, Mont.	Great Falls, Mont.	
210332		Ga. p.	Ida.....	7	7	59.7	14.7	3.7	Pas.	3	15	1912	Hinds Ford, Ala.	Chattanooga, Tenn.	
210984		Ga. s.	Ida.....	7	7	27.4	8.5	3.7	Pas.	2	8	1909	Little Suamico, Wis.	Milwaukee, Wis.	
100595		Ga. s.	Ida A.....	28	26	53.0	16.4	5.4	Frt.	2	.....	1885	Benicia, Cal.	Los Angeles, Cal.	
200162		Ga. s.	Ida Bell.....	7	7	41.0	8.6	3.0	Oya.	1	.....	1900	Long Island City, N. Y.	New York, N. Y.	
100064		Ga. s.	Ida Belle.....	5	5	29.8	12.2	2.8	Oya.	1	.....	1868	Patchogue, N. Y.	Cold Spring, N. Y.	
100783		Ga. s.	Ida Belle.....	5	5	25.0	7.0	3.0	Msc.	1	.....	1902	Rock Island, Ill.	Rock Island, Ill.	
200807		Ga. s.	Ida C.....	11	7	31.0	12.2	5.7	Fsh.	1	.....	1904	Orland, Me.	Castine, Me.	
12488		Ga. s.	Ida Chase.....	6	5	33.6	13.4	3.3	Frt.	2	.....	1866	Bath, Me.	Deer Isle, Me.	
100705		Ga. s.	Ida Del.....	10	10	39.0	14.8	3.3	Frt.	1	.....	1900	Old River, Tex.	Galveston, Tex.	
204804		Ga. s.	Ida F.....	7	6	33.0	11.0	3.5	Pas.	1	12	1907	Clermont, N. J.	Somers Point, N. J.	
207536		Ga. s.	Ida F.....	6	6	33.9	12.1	2.5	Frt.	1	9	1895	Plummers Point, Fla.	Jacksonville, Fla.	
100506		Ga. s.	Ida Frances.....	6	6	26.4	12.6	4.0	Pas.	1	.....	1874	Warwick, R. I.	Providence, R. I.	
100138		Ga. s.	Ida Frank.....	10	10	38.2	14.0	4.2	Oya.	0	.....	1874	Oakland, R. I.	Cold Spring, N. Y.	
210859		Ga. s.	Ida K.....	18	12	39.4	12.9	5.4	Fsh.	6	20	1912	Seattle, Wash.	Seattle, Wash.	
206165		Ga. s.	Ida L.....	10	12	31.3	8.3	3.5	Pas.	1	.....	1900	Cheboygan, Mich.	Grand Haven, Mich.	
210012		Ga. s.	Ida L. II.....	21	18	55.3	12.0	.....	Pas.	1	40	1912	do.	do.	
205722		Ga. p.	Ida M.....	11	11	49.3	12.0	2.3	Pas.	2	.....	1908	New Haven, Ill.	Evansville, Ind.	
208774		Ga. s.	Ida M.....	10	9	35.4	12.8	2.8	Frt.	1	.....	1909	Bellport, N. Y.	Patchogue, N. Y.	
206826		Ga. s.	Ida M.....	10	10	35.4	12.8	2.8	Frt.	1	.....	1909	Seattle, Wash.	Ketchikan, Alaska.	
100121		Ga. s.	Ida M.....	8	5	32.6	9.5	4.0	Fsh.	1	15	1874	Northport, N. Y.	Bridgeport, Conn.	
100134		Ga. s.	Ida May.....	10	7	37.2	14.0	3.3	Oya.	3	.....	1874	Seattle, Wash.	Seattle, Wash.	
205608		Ga. s.	Ida May.....	14	14	73.0	18.0	3.4	Msc.	11	75	1888	Morehead City, N. C.	Beaufort, N. C.	
100698		Ga. s.	Ida May.....	62	42	73.0	18.0	6.9	Fsh.	11	.....	1908	Tacoma, Wash.	Astoria, Oreg.	
100705		Ga. s.	Ida May.....	6	6	28.2	10.4	4.4	Fsh.	1	.....	1900	Bristol, Me.	Waldoboro, Me.	
100791		Ga. s.	Ida May.....	5	5	28.2	11.3	3.6	Fsh.	1	.....	1900	Osterville, Mass.	Nantuxboro, Mass.	
111182		Ga. s.	Ida May.....	32	21	58.0	15.6	6.6	Frt.	4	.....	1903	Seattle, Wash.	Honolulu, Hawaii.	
207113		St. p.	Ida May.....	278	175	149.0	32.0	3.5	Pas.	20	400	1898	Stockton, Cal.	St. Michael, Alaska.	
210239		Ga. s.	Ida May.....	6	5	28.8	10.0	2.0	Pas.	1	7	1887	Melbourne, Fla.	St. Augustine, Fla.	
210705		Ga. y.	Ida May.....	79	50	96.0	16.8	8.2	Frt.	6	500	1904	Bayonne, N. J.	Orleansburg, N. Y.	
100778		Ga. s.	Ida May.....	10	6	42.0	11.6	3.0	Frt.	1	15	1912	Seaford, Del.	Wilmington, Del.	
200979		Ga. s.	Ida Mea.....	6	5	27.9	10.8	4.4	Fsh.	1	.....	1902	Cutler, Me.	Machias, Me.	
209902		Ga. s.	Ida Mildred.....	6	6	28.0	12.0	3.8	Fsh.	1	.....	1904	Osterville, Mass.	Chatham, Mass.	
		Ga. s.	Ida.....	31	21	45.6	13.5	7.0	Fsh.	8	40	1912	Seattle, Wash.	Seattle, Wash.	

<sup>1</sup> Formerly st. s. R. E. Schuck.  
<sup>2</sup> Formerly st. s. Greyhound.

<sup>a</sup> Rideout.  
<sup>b</sup> Formerly \*st. p. British, Rideout.  
<sup>c</sup> Rideout.

<sup>†</sup> Rope ferry.

## MERCHANT STEAM VESSELS OF THE UNITED STATES—Continued.

Official No.	Signal letters.	Rig.	Name of vessel.	Gross tonnage.	Net tonnage.	Length.	Breadth.	Depth.	Service.	Crew.	Indicated horsepower.	When built.	Where built.	Home port (where permanent document issues).
						<i>Feet.</i>	<i>Feet.</i>	<i>Feet.</i>						
100353		St. s.	<i>Ida Patton</i> .....	26	13	74.8	13.8	4.0	Tow.	7	.....	1884	Dubuque, Iowa.....	New Orleans, La.
200061		*Ga. p.	Ida S.....	9	6	45.0	10.0	2.5	Pas.	1	.....	1903	Clarrington, Ohio.....	Wheeling, W. Va.
12102		Ga. s.	Ida Viola.....	8	8	32.8	15.2	4.0	Msc.	1	.....	1860	Northport, N. Y.....	Cold Spring, N. Y.
100452		St. s.	Ida W.....	32	16	64.0	16.5	7.8	Tow.	3	125	1889	San Francisco, Cal.....	San Francisco, Cal.
100420		Ga. s.	Ida G. Broere.....	5	5	28.0	12.7	3.1	Frt.	1	.....	1888	Patchogue, N. Y.....	Patchogue, N. Y.
100755		St. s.	Ida M. Chase.....	38	26	51.7	15.5	7.5	Pas.	2	.....	1901	East Boston, Mass.....	Boston, Mass.
12468		St. s.	Ida M. Stevens.....	22	12	44.5	11.2	6.5	Tow.	6	.....	1869	Buffalo, N. Y.....	Grand Haven, Mich.
100338		Ga. s.	Ida V. Steward.....	10	9	44.2	14.6	3.1	Frt.	2	.....	1883	Cambridge, Md.....	Norfolk, Va.
100655		Ga. s.	Ida Bell Lounds.....	14	13	43.7	15.1	3.8	Tow.	0	.....	1898	Patchogue, N. Y.....	St. Augustine, Fla.
204021		Ga. s.	Ida and Frances.....	11	7	34.8	11.5	5.8	Fsh.	7	.....	1907	Friendship, Me.....	Vinalhaven, Me.
100389		Ga. s.	Ida and Lula.....	10	9	48.0	12.5	3.5	Frt.	2	.....	1885	Somerset County, Md.....	Tappahannock, Va.
204061	K. W. B. T.	Ga. y.	Idaho.....	24	23	56.3	12.0	5.5	Yct.	3	25	1907	Marblehead, Mass.....	Somers Point, N. J.
210842	L. C. R. W.	Ga. y.	Idaho.....	76	52	78.3	19.4	9.2	Fsh.	10	100	1912	Seattle, Wash.....	Seattle, Wash.
100681	K. W. N. T.	St. y.	IDLALIA.....	201	111	151.0	20.0	11.2	Yct.	18	1,100	1899	Chester, Pa.....	New York, N. Y.
205114		Ga. y.	Idalis.....	40	32	67.7	14.2	6.7	Yct.	3	50	1908	New York, N. Y.....	Do.
209299		Ga. s.	Idamæe.....	15	12	54.5	14.0	3.2	Pas.	1	.....	1911	Cove, Texas.....	Galveston, Tex.
100802		Ga. s.	Ide.....	8	7	30.0	8.6	3.5	Fsh.	1	6	1903	Port Republic, N. J.....	Somers Point, N. J.
100381		St. s.	Ideal.....	40	32	60.5	12.9	5.4	Fer.	4	.....	1885	Buffalo, N. Y.....	Duluth, Minn.
100564		Ga. s.	Ideal.....	6	6	30.7	13.5	3.6	Msc.	1	.....	1890	Glenwood, N. Y.....	Cold Spring, N. Y.
100649		Ga. s.	Ideal.....	11	7	36.7	12.1	3.7	Frt.	3	.....	1898	Bridgeport, Conn.....	Bristol, R. I.
201715		*St. p.	Ideal.....	38	38	70.0	16.0	3.5	Pas.	4	75	1905	Clinton, Iowa.....	La Crosse, Wis.
202160		Ga. s.	Ideal.....	8	8	33.0	8.8	3.5	Frt.	1	16	1905	Wareham, Mass.....	Fall River, Mass.
202732		St. s.	Ideal.....	149	101	86.5	24.8	10.9	Tow.	6	550	1906	Tottenville, N. Y.....	New York, N. Y.
203409		*St. p.	Ideal.....	9	8	53.5	10.1	2.3	Pas.	2	.....	1906	Hermann, Mo.....	St. Louis, Mo.
100141		Ga. s.	Idell.....	24	23	53.0	20.6	4.9	Frt.	1	.....	1874	Walton Co., Fla.....	Pensacola, Fla.
205092		Ga. s.	Idella.....	11	9	34.8	12.0	2.8	Pas.	2	.....	1908	Holland, Mich.....	Grand Haven, Mich.
100664		Ga. s.	Idle Eagle.....	7	6	36.3	12.7	3.4	Frt.	1	.....	1898	Double Bayou, Tex.....	Galveston, Tex.
100276		St. s.	Idle Hour.....	15	7	55.0	8.8	5.5	Tow.	3	.....	1881	Bristol R. I.....	Boston, Mass.
204683		Ga. s.	Idle Hour.....	9	9	32.0	13.7	3.7	Frt.	1	.....	(†)	New York, N. Y.....	New York, N. Y.
210403		Ga. y.	Idle Hour.....	19	16	53.0	10.0	4.2	Yct.	2	40	1912	Clayton, N. Y.....	Cape Vincent, N. Y.
100800		Ga. s.	Idlehour.....	26	17	50.0	12.6	4.3	Pas.	1	.....	1903	Norfolk, Va.....	New York, N. Y.
203320		Ga. s.	Idleon.....	9	9	38.0	10.0	2.8	Pas.	1	16	1905	Camden, N. J.....	Norfolk, Va.
100605		Ga. s.	Idle Time.....	8	6	38.3	13.5	3.5	Oys.	1	.....	1895	Crisfield, Md.....	Newport News, Va.
100377		Ga. s.	Idler.....	7	7	31.0	13.8	3.2	Pas.	1	.....	1885	Patchogue, N. Y.....	Patchogue, N. Y.
100724		Ga. s.	Idler.....	9	8	35.0	13.5	3.3	Fsh.	1	.....	1901	do.....	Do.
100735	K. Q. W. M.	Ga. y.	†Idler.....	122	105	102.2	22.5	12.3	Yct.	15	75	1901	South Boston, Mass.....	New York, N. Y.
205651		Ga. s.	Idler.....	11	9	38.0	10.8	3.8	Pas.	1	24	1908	Patchogue, N. Y.....	Patchogue, N. Y.
206471		Ga. s.	IDLER.....	9	6	38.4	8.8	4.1	Pas.	1	30	1902	Memphis, Tenn.....	Memphis, Tenn.
209222		*St. p.	Idler.....	98	61	64.0	16.8	3.7	Pas.	2	50	1911	Fairbanks, Alaska.....	Eagle, Alaska.
210521		Ga. s.	Idler.....	7	6	30.1	7.7	3.6	Pas.	2	24	1912	Alton, Ill.....	St. Louis, Mo.
85595		St. p.	†Idlewild.....	363	284	186.0	26.0	7.4	Pas.	23	300	1879	Wyandotte, Mich.....	Port Huron, Mich.
100441		Ga. s.	Idlewild.....	13	11	36.3	13.8	4.9	Pas.	1	.....	1888	Double Bayou, Tex.....	Galveston, Tex.
100792		Ga. s.	Idlewild.....	10	7	33.5	11.2	6.0	Fsh.	1	.....	1903	Bremen, Me.....	Portland, Me.
206857		Ga. s.	Idlewild.....	9	6	36.1	10.0	4.5	Pas.	1	35	1905	Stockton, Cal.....	San Francisco, Cal.
201722		Ga. s.	Iduma.....	11	5	43.5	16.9	3.0	Msc.	3	.....	1905	Ocean Springs, Miss.....	Morgan City, La.
100612		St. y.	Iduna.....	21	14	53.3	12.0	5.5	Yct.	1	.....	1896	South Boston, Mass.....	Philadelphia, Pa.
206181		Ga. y.	Idyl Wilde.....	16	8	57.0	11.8	3.4	Yct.	1	20	1909	Sharptown, Md.....	Washington, D. C.
210025		Ga. y.	Idylease III.....	29	25	55.9	12.1	5.2	Yct.	2	40	1912	South Boston, Mass.....	New York, N. Y.
206990	L. B. H. J.	Ga. y.	Igloo.....	48	32	77.1	14.0	6.3	Yct.	4	80	1909	Bayonne, N. J.....	Chicago, Ill.
157178	K. D. M. H.	St. s.	ILA.....	88	40	101.3	16.5	9.0	Pas.	6	.....	1880	Newburgh, N. Y.....	Newport News, Va.
110699	K. D. J. P.	St. y.	ILLINI.....	159	111	137.7	20.5	8.5	Yct.	11	150	1886	Brooklyn, N. Y.....	St. Louis, Mo.
100680		St. s.	ILLINOIS.....	2,427	1,468	225.0	40.0	24.7	Pas.	51	1,350	1899	Chicago, Ill.....	Duluth, Minn.
100746		*St. p.	ILLINOIS.....	168	168	139.0	26.6	4.8	Pol.	13	300	1901	Quincy, Ill.....	Peoria, Ill.
200603		St. s.	ILLINOIS.....	287	34	107.0	24.2	13.0	Frb.	16	800	1898	Chicago, Ill.....	Chicago, Ill.
200851		Ga. s.	ILLINOIS.....	26	14	47.6	12.0	5.6	Pas.	6	.....	1904	Manitowoc, Wis.....	Do.
206148		Ga. y.	ILLINOIS.....	15	17	46.4	12.3	3.3	Yct.	2	.....	1908	Palatka, Fla.....	Jacksonville, Fla.
206698		Ga. y.	ILLINOIS.....	43	38	63.1	13.2	6.7	Yct.	3	120	1909	Oshkosh, Wis.....	Milwaukee, Wis.
208115		Ga. s.	ILLINOIS.....	12	12	34.0	11.0	4.6	Fsh.	4	30	1910	Manitowoc, Wis.....	Chicago, Ill.
211207	L. C. W. J.	St. s.	ILLINOIS.....	5,225	3,275	390.0	52.1	30.8	Oil.	41	2,800	1913	Newport News, Va.....	New York, N. Y.
207825		Ga. s.	ILLINOIS Central.....	12	8	35.0	10.8	4.3	Tow.	2	25	1910	Chicago, Ill.....	Chicago, Ill.
202135		Ga. y.	ILLIOLA.....	12	10	44.1	8.7	4.0	Pas.	5	.....	1905	Alton, Ill.....	St. Louis, Mo.
202223		Ga. y.	Ilse III.....	22	15	59.2	12.4	5.0	Yct.	2	110	1905	Baltimore, Md.....	Philadelphia, Pa.
100514		St. s.	Ilwaco.....	120	94	90.0	17.0	6.0	Tow.	4	.....	1891	Portland, Oreg.....	Pt. Townsend, Wash.
208391		Ga. s.	Ilys.....	10	7	39.2	10.2	5.0	Pas.	0	25	1911	Berkley, Va.....	Norfolk, Va.
5979		St. s.	Ima Hogg.....	99	99	96.0	18.8	10.2	Pas.	8	.....	1872	Philadelphia, Pa.....	Galveston, Tex.
206677		Ga. s.	Imarta.....	7	5	34.4	10.2	3.9	Fsh.	1	12	1909	Juneau, Alaska.....	Juneau, Alaska.
81545		St. y.	Imogene.....	28	21	75.0	10.6	6.4	Yct.	3	.....	1896	Poughkeepsie, N. Y.....	New York, N. Y.
200516		Ga. s.	Imogene.....	15	12	51.0	12.0	4.0	Frt.	3	20	1903	Mount Pleasant, S. C.....	Beaufort, S. C.
200873		Ga. s.	Imp.....	8	5	36.1	9.1	4.0	Pas.	0	.....	1903	Richardson, Wash.....	Pt. Townsend, Wash.
208499		Ga. s.	Imp.....	14	11	37.8	11.0	4.6	Msc.	2	30	1911	Terminal Island, Cal.....	Los Angeles, Cal.
210046		Ga. s.	Imp.....	17	11	46.6	12.5	3.0	Pas.	2	25	1912	Gulf City, Fla.....	Tampa, Fla.
100224		Ga. y.	Imperia.....	19	18	40.8	15.8	5.5	Yct.	1	.....	1878	Brooklyn, N. Y.....	Bridgeport, Conn.
200905	K. T. C. P.	St. s.	Imperial.....	160	109	107.5	21.6	11.0	Tow.	8	500	1904	Baltimore, Md.....	Bath, Me.

1 Formerly \*st. p. H. L.

2 Formerly st. p. Grace McMillin.

3 Formerly (a st. y. Dagmar.

4 Formerly (b U. S. M. H. S. st. s. John M. Woodworth.

5 Formerly st. y. Reva.

6 Formerly (a st. y. Inca.

7 Formerly (b U. S. S. Inca.

8 Formerly st. s. Cynthia.

9 Rebuilt, 1903.

10 Composite.



## MERCHANT STEAM VESSELS OF THE UNITED STATES—Continued.

Official No.	Signal letters.	Rig.	Name of vessel.	Gross tonnage.	Net tonnage.	Length.	Breadth.	Depth.	Service.	Crew.	Indicated horsepower.	When built.	Where built.	Home port (where permanent document issues).
						<i>Feet.</i>	<i>Feet.</i>	<i>Feet.</i>						
205537		Ga. s.	Imperial	15	10	47.6	12.6	4.5	Frt.	1	50	1908	Oakland, Cal.	San Francisco, Cal.
206357		Ga. s.	Imperial	27	19	54.4	11.5	5.6	Pas.	2	22	1909	Seattle, Wash.	Seattle, Wash.
206712		Ga. s.	Imperial	13	11	34.9	10.0	3.9	Pas.	2	28	1909	San Diego, Cal.	San Diego, Cal.
206922		Ga. s.	Imperial	22	15	47.0	12.8	4.8	Frt.	3	40	1909	Utsalady, Wash.	Pt. Townsend, Wash.
207168		St. s.	Imperial	35	24	54.6	15.6	5.4	Fsh.	4	90	1910	Milwaukee, Wis.	Milwaukee, Wis.
209660		Ga. s.	Imperial	18	12	42.5	13.1	4.8	Fsh.	1	30	1912	Tacoma, Wash.	Juneau, Alaska.
210240		Ga. y.	Imperial	15	10	49.2	9.4	6.8	Yct.	1	80	1910	Pittsburgh, Pa.	Toledo, Ohio.
100334		Ga. s.	Impossible	21	20	45.3	16.4	3.5	Frt.	1	1	1880	San Francisco, Cal.	San Francisco, Cal.
100302		St. s.	Ina	12	8	42.4	10.5	4.6	Pas.	2	2	1881	Buffalo, N. Y.	Sandusky, Ohio.
208872		Ga. s.	Ina	16	11	52.6	11.4	4.1	Frt.	2	54	1909	Cedar Bayou, Tex.	Houston, Tex.
100234		St. s.	Inca	103	51	92.6	20.0	9.5	Tow.	6	500	1879	Philadelphia, Pa.	Brunswick, Ga.
100756	K. N. J. M.	St. y.	Inca	95	64	103.7	16.0	9.7	Yct.	7	1	1898	Boston, Mass.	New York, N. Y.
200759		Ga. s.	Independence	13	9	38.7	13.1	3.8	Tow.	1	1	1902	Willapa, Wash.	San Francisco, Cal.
200755		Ga. s.	Independence	13	12	53.5	9.0	3.0	Pas.	2	40	1904	Independence, Oreg.	Portland, Oreg.
201835		Ga. s.	Independence	14	10	50.0	11.9	3.5	Pas.	1	1	1905	Astoria, Oreg.	Astoria, Oreg.
208387		Ga. s.	Independence II	13	6	39.0	10.8	4.4	Fsh.	4	1	1909	Gloucester, Mass.	Gloucester, Mass.
207425		Ga. s.	Independence No. 2	15	10	54.0	13.2	3.0	Frt.	1	50	1910	Astoria, Oreg.	Astoria, Oreg.
100634		Ga. s.	Independent	11	10	36.4	14.0	5.6	Frt.	2	2	1897	South Portland, Me.	Machias, Me.
100643		St. s.	Independent	49	30	67.9	17.5	6.9	Tow.	5	1	1899	Everett, Wash.	Pt. Townsend, Wash.
100713		*St. p.	Independent	176	111	132.0	25.0	4.0	Drg.	11	1	1900	Brownsville, Pa.	Pittsburgh, Pa.
100739		St. s.	INDEPENDENT	164	112	96.2	21.0	12.5	Tow.	8	850	1901	Port Richmond, N. Y.	New Orleans, La.
201885		Ga. s.	Independent	14	10	47.7	12.5	4.3	Tow.	1	20	1905	Vallejo, Cal.	San Francisco, Cal.
127542		St. s.	Independent	19	17	54.0	11.2	5.0	Frt.	2	2	1901	Alexandria Bay, N. Y.	Cape Vincent, N. Y.
205566		Ga. s.	Independent	28	15	59.6	16.8	6.2	Fsh.	2	24	1908	East Machias, Me.	Eastport, Me.
207150		Ga. s.	Independent	10	9	30.0	12.6	3.6	Pas.	2	8	1905	Port Orange, Fla.	St. Augustine, Fla.
204322	L. B. S. W.	St. s.	Independent	263	151	125.5	25.8	11.4	Fsh.	9	600	1911	Tacoma, Wash.	Seattle, Wash.
208782		Ga. s.	Independent	17	11	40.7	13.0	4.5	Fsh.	6	20	1911	Dockton, Wash.	Do.
100697		Ga. s.	Index	18	12	53.0	16.7	3.6	Frt.	2	2	1900	Smyrna, N. C.	Norfolk, Va.
100756		Ga. s.	Index	6	5	30.4	10.0	3.6	Fsh.	2	2	1899	Mud Bay, Wash.	Wrangell, Alaska.
210972		Ga. s.	Index	28	21	54.6	19.2	5.1	Frt.	3	30	1912	Bridgeton, N. J.	Bridgeton, N. J.
100773		Ga. s.	India	6	6	43.6	11.6	2.4	Msc.	1	1	1902	Morehead City, N. C.	Beaufort, N. C.
208187		St. s.	India	14	9	50.0	9.0	2.8	Tow.	2	25	1910	Corvallis, Oreg.	Portland, Oreg.
202368		Ga. s.	India L.	6	6	37.9	12.8	5.8	Tow.	1	1	1905	Jacksonville, N. C.	Newbern, N. C.
100465	K. G. V. F.	St. s.	Indian	2,110	1,424	267.0	38.0	26.0	Pas.	38	1,500	1890	Wilmington, Del.	Baltimore, Md.
205352		*Ga. p.	Indian	13	10	64.2	12.0	2.2	Tow.	1	20	1908	Marietta, Ohio.	Wheeling, W. Va.
206570		Ga. s.	Indian	6	6	28.7	8.5	3.8	Pas.	1	7	1909	Briqantine, N. J.	Somers Point, N. J.
211331		Ga. s.	Indian	14	13	40.4	11.9	5.7	Pas.	0	40	1913	Winthrop, Mass.	Boston, Mass.
211435		Ga. y.	Indian	92	62	92.5	16.3	7.7	Yct.	4	120	1913	New York, N. Y.	New York, N. Y.
206243		Ga. s.	Indian River	122	11	55.5	18.8	2.6	Pas.	2	40	1909	Tropic, Fla.	St. Augustine, Fla.
100471		St. s.	Indiana	1,177	961	201.0	35.4	14.3	Frt.	15	1,000	1890	Manitowoc, Wis.	Duluth, Minn.
100717		St. p.	Indiana	836	414	285.0	45.0	6.0	Pas.	29	1,456	1900	Jeffersonville, Ind.	Cincinnati, Ohio.
207933		Ga. s.	Indiana	6	6	35.0	10.0	3.0	Msc.	1	8	1902	Atlantic City, N. J.	Somers Point, N. J.
202167		Ga. s.	Indiana	8	5	42.6	9.6	3.3	Fsh.	1	1	1905	South Seattle, Wash.	Juneau, Alaska.
204993		*Ga. p.	Indiana	9	9	55.0	10.0	2.0	Pas.	2	15	1907	Brookport, Ill.	Paducah, Ky.
208915		St. s.	INDIANA	98	36	74.0	20.0	11.6	Tow.	8	400	1911	Cleveland, Ohio.	Chicago, Ill.
210674	K. V. D. J.	Ga. s.	Indianola	27	24	49.8	13.2	5.5	Pas.	2	24	1912	Jacksonville, Fla.	Jacksonville, Fla.
200920		St. s.	INDIANAPOLIS	265	520	180.0	32.0	18.6	Pas.	28	1,500	1904	Toledo, Ohio.	Pt. Townsend, Wash.
100425		St. s.	Indienne	76	15	77.4	11.0	5.1	Pas.	3	1	1888	Poughkeepsie, N. Y.	Cape Vincent, N. Y.
100614		St. y.	Indolent	28	42	95.6	16.0	8.6	Yct.	6	1	1896	Weymouth, Mass.	Boston, Mass.
100716	K. V. S. R.	Ga. y.	Indra	73	23	72.0	15.0	8.0	Yct.	3	1	1900	South Boston, Mass.	Fall River, Mass.
203782		St. s.	INDUSTRY	163	111	87.0	23.6	12.0	Tow.	7	637	1906	Port Richmond, N. Y.	New York, N. Y.
210886		St. s.	Industry	443	301	126.8	32.0	8.9	Frt.	12	450	1912	Tottenville, N. Y.	Detroit, Mich.
141717		St. s.	INDUS	3,871	2,997	356.0	50.0	28.0	Frt.	20	1,500	1901	West Bay City, Mich.	Cleveland, Ohio.
210740		Ga. s.	Ineada	7	6	36.0	9.3	3.5	Pas.	2	35	1910	Houston, Tex.	Houston, Tex.
100396		Ga. s.	Inez	6	6	26.0	11.0	4.0	Msc.	1	1	1886	Osterville, Mass.	New Bedford, Mass.
100737		Ga. s.	Inez	16	13	40.7	11.0	3.9	Frt.	1	1	1901	Fall River, Mass.	Newport, R. I.
100478		Ga. s.	Inez	25	13	67.0	17.0	5.0	Oys.	3	1	1890	Madison, Md.	Tappahannock, Va.
205829		Ga. s.	Inez	6	6	24.8	11.7	4.0	Fsh.	1	1	1908	Chatham, Mass.	Chatham, Mass.
207796		Ga. s.	Inez	10	5	39.6	8.9	3.0	Pas.	2	16	1909	Oriole, Md.	Crisfield, Md.
211306		Ga. s.	Inga	27	19	48.0	14.0	5.2	Frt.	2	40	1913	Seattle, Wash.	Seattle, Wash.
207192		Ga. y.	Inla 2nd	36	22	57.0	17.0	4.8	Yct.	4	30	1910	Pocomoke City, Md.	New York, N. Y.
205882		*St. p.	Inland Empire	416	375	151.0	32.1	4.8	Pas.	15	600	1908	Ceilo, Oreg.	Portland, Oreg.
100679		Ga. s.	Inner Beach	8	6	30.1	12.1	3.6	Msc.	1	1	1899	East Rockaway, N. Y.	Patchogue, N. Y.
205947		*St. p.	Inooko Flyer	6	6	38.0	10.6	2.6	Frt.	1	1	1908	Nome, Alaska.	Nome, Alaska.
205917		Ga. s.	INQUIRER	18	18	89.0	17.8	4.3	Pas.	4	75	1908	Owensboro, Ky.	Evansville, Ind.
206318	L. B. D. F.	Ga. y.	Insep	26	20	58.2	12.4	5.4	Yct.	2	1	1909	Greensport, N. Y.	Cincinnati, Ohio.
206402		St. s.	Inspector	30	20	51.2	14.1	6.5	Msc.	4	1	1898	Bordentown, N. J.	Philadelphia, Pa.
210459		Ga. s.	Inspector	18	15	39.1	12.5	4.9	Oys.	2	16	1912	Camden, N. J.	Trenton, N. J.
96130		St. s.	Integrity	137	68	90.8	22.1	10.2	Tow.	13	362	1891	Philadelphia, Pa.	New York, N. Y.
100235		St. s.	International	101	69	82.0	24.3	7.0	Frt.	5	90	1870	do	Do.
100453		St. s.	International	130	68	79.9	26.0	7.0	Pas.	9	117	1889	Buffalo, N. Y.	Marquette, Mich.
100462	K. G. T. W.	St. s.	International	400	200	130.0	26.0	16.2	Tow.	18	725	1890	Philadelphia, Pa.	Philadelphia, Pa.
100749		St. s.	International	590	401	141.4	34.2	16.1	Elr.	9	300	1901	West Haven, Conn.	New York, N. Y.
200806		Ga. s.	International	13	7	41.8	13.9	5.2	Tow.	2	1	1904	Eastport, Me.	Eastport, Me.

1 Formerly st. y. Willawalla.

2 Formerly st. s. Capt. Dave Wagoner.

3 Formerly st. s. Lake Shore.

4 Formerly st. s. Hattie Killam.

5 Formerly st. s. Henry W. Palmer.

† Exempt.

## MERCHANT STEAM VESSELS OF THE UNITED STATES—Continued.

Official No.	Signal letters.	Rig.	Name of vessel.	Gross tonnage.	Net tonnage.	Length.	Breadth.	Depth.	Service.	Crew.	Indicated horsepower.	When built.	Where built.	Home port (where permanent document issues).
						<i>Feet.</i>	<i>Feet.</i>	<i>Feet.</i>						
206611		St. s.	International	17	12	60.0	9.3	5.0	Pas.	2	40	1901	Red Wing, Minn.	St. Paul, Minn.
203911		St. s.	Interstate	130	88	85.7	23.0	9.9	Tow.	7	500	1907	W. New Brighton, N. Y.	New York, N. Y.
206203		Ga. s.	Interstate	7	6	35.0	6.8	2.4	Frt.	1		1908	Superior, Wis.	Duluth, Minn.
100375		Ga. s.	In Time	9	9	28.0	13.4	4.0	Fsh.	2		1885	Noank, Conn.	Stonington, Conn.
127421		St. s.	Intrepid	123	55	85.5	21.2	10.3	Tow.	8	360	1900	Ballard, Wash.	San Francisco, Cal.
140893		St. s.	Intrepid	119	59	91.0	22.5	10.0	Tow.	13	398	1887	Philadelphia, Pa.	New York, N. Y.
200641	K. S. V. T.	Ga. s.	INTREPID	330	224	135.0	28.0	17.9	Yct.	15	230	1903	Newburgh, N. Y.	Do.
100501		St. y.	Inverness	11	10	28.7	12.6	6.0	Fsh.	2		1891	Vinal Haven, Me.	Waldoboro, Me.
208830		*Ga. p.	Invincible	35	35	62.2	24.2	3.8	Fer.	1	25	1911	Wolf Point, Mont.	Great Falls, Mont.
100383		St. s.	Iola	31	17	57.0	16.0	4.5	Tow.	4		1885	Big Skookum, Wash.	Pt. Townsend, Wash.
100423		St. s.	Iola	46	23	62.4	14.8	5.9	Pas.	8		1887	Pinellas, Fla.	Apalachicola, Fla.
202350		Ga. s.	Iola	50	30	74.0	18.6	5.4	Frt.	2		1905	Hancocks Bridge, N. J.	Newport News, Va.
203823		*Ga. p.	Iola	14	13	46.8	11.0	2.6	Frt.	2	56	1907	Needles, Cal.	Los Angeles, Cal.
205506		Ga. s.	Iola	8	7	32.8	10.0	4.0	Pas.	1	15	1904	Providence, R. I.	Providence, R. I.
206739		Ga. s.	IOLA	14	9	44.0	9.1	3.8	Tow.	1	50	1909	Memphis, Tenn.	Memphis, Tenn.
207866		Ga. s.	Iola	22	18	60.0	10.5	5.8	Pas.	4	40	1910	Charlotte, N. Y.	Newbern, N. C.
210263		Ga. y.	Iola	14	11	44.0	10.0	4.0	Yct.	1	32	1912	Chicago, Ill.	Chicago, Ill.
202257		St. s.	Iolanda	53	31	75.0	19.5	6.6	Fsh.	3	120	1905	San Francisco, Cal.	San Francisco, Cal.
100703		St. y.	Iona	30	21	75.7	10.6	7.6	Yct.	3		1900	Bristol, R. I.	St. Louis, Mo.
100709		*Ga. p.	Iona	6	6	50.4	11.3	2.0	Pas.	0		1900	New Harmony, Ind.	Memphis, Tenn.
100790		Ga. s.	Iona	6	6	35.0	6.6	3.0	Pas.	1		1903	Clinton, Iowa	Rock Island, Ill.
202130		Ga. p.	Iona	7	7	28.0	8.0	3.0	Pas.	1	5	1905	Atkinson, Ill.	Do.
207659		*Ga. p.	Iona	9	9	38.0	20.0	2.0	Fer.	1		1910	Bijou Hills, S. Dak.	Sioux City, Iowa
209758		Ga. y.	Iona	18	12	38.8	10.3	4.5	Yct.	1	28	1912	Los Angeles, Cal.	Los Angeles, Cal.
208942		Ga. s.	Iona Estelle	12	11	31.2	9.4	4.0	Fsh.	3	16	1904	Manitowoc, Wis.	Milwaukee, Wis.
203031		Ga. s.	Ione	9	6	47.0	16.0	2.0	Frt.	3		1906	Portsmouth, Va.	Norfolk, Va.
205400		*St. p.	Ione	431	257	129.0	26.4	5.7	Pas.	9	500	1908	Newport, Wash.	Pt. Townsend, Wash.
200688		Ga. s.	Ione	8	5	37.0	9.5	4.3	Frt.	1	50	1908	Lakeland, Cal.	San Francisco, Cal.
209156		*St. p.	Ione	389	339	147.5	30.5	5.9	Pas.	31	650	1911	Vancouver, Wash.	Portland, Oreg.
209992		Ga. s.	Ione	10	9	28.0	9.0	4.2	Pas.	1	15	1912	Traverse City, Mich.	Grand Haven, Mich.
208573		Ga. y.	Ioneta	21	14	65.0	10.0	5.5	Frt.	2	50	1911	New York, N. Y.	New York, N. Y.
207800	L. B. P. V.	Ga. y.	Ionia	38	31	72.5	10.5	6.1	Yct.	4	200	1910	do	Chicago, Ill.
100613		St. s.	Iowa	1,157	846	202.5	36.4	13.0	Frt.	15	900	1896	Manitowoc, Wis.	Duluth, Minn.
100781		*Ga. p.	Iowa	48	48	94.0	18.5	3.5	Pas.	3		1897	Sioux City, Iowa	Sioux City, Iowa
204103		Ga. s.	Iowa	12	8	41.6	9.7	2.7	Msc.	2	30	1907	Juneau, Alaska	Juneau, Alaska
100520		St. s.	Ira	56	28	71.5	16.4	6.0	Msc.	5		1891	Norfolk, Va.	Beaufort, S. C.
211318		Ga. s.	Ira	14	9	38.0	12.0	4.0	Fsh.	6	20	1913	Seattle, Wash.	Seattle, Wash.
200978		Ga. s.	Ira Marshall	12	8	46.0	12.4	3.7	Frt.	2		1904	Pocomoke City, Md.	Philadelphia, Pa.
100323		St. s.	Ira M. Hedgoc	76	38	76.6	18.0	9.2	Tow.	8		1883	Camden, N. J.	Albany, N. Y.
100150		Ga. s.	Ira and Abbie	11	10	37.5	13.4	5.2	Msc.	2		1875	Noank, Conn.	New York, N. Y.
203618		St. s.	Ira/la	99	50	106.2	18.7	5.5	Pas.	4	130	1906	Portland, Oreg.	Portland, Oreg.
210680		Ga. s.	Iranna	14	8	47.0	10.0	4.0	Oys.	2	15	1912	Amburg, Va.	Reedville, Va.
100557		St. p.	Irene	11	5	42.0	11.0	5.2	Tow.	2		1893	Brooklyn, N. Y.	New York, N. Y.
100672		*St. p.	Irene	105	66	84.4	16.0	3.8	Frt.	4	113	1899	Seattle, Wash.	Pt. Townsend, Wash.
100729	K. Q. T. H.	St. y.	IRENE	166	113	143.4	18.0	10.0	Yct.	15		1901	New York, N. Y.	Stamford, Conn.
100741		St. s.	Irene	30	20	58.5	15.5	6.1	Tow.	9	150	1901	Madison, N. J.	Baltimore, Md.
100752		Ga. s.	Irene	11	11	34.0	14.6	4.4	Fsh.	4		1901	Atlantic City, N. J.	Somers Point, N. J.
100777		St. s.	Irene	81	55	70.2	21.0	8.5	Tow.	6		1902	Tacoma, Wash.	Pt. Townsend, Wash.
135967		St. s.	Irene	13	6	51.0	12.2	4.4	Tow.	2		1887	Elizabeth, N. J.	Philadelphia, Pa.
203812		Ga. s.	Irene	14	13	32.0	9.8	4.2	Fsh.	3		1905	Milwaukee, Wis.	Milwaukee, Wis.
203838		Ga. s.	Irene	12	8	45.0	8.5	7.0	Pas.	1		1907	Caruthersville, Mo.	Memphis, Tenn.
204382		Ga. y.	Irene	27	23	62.2	10.4	5.1	Yct.	2		1907	Bayonne, N. J.	New York, N. Y.
204920		Ga. s.	Irene	9	7	37.2	13.7	2.8	Oys.	1		1908	Brunswick, Ga.	Brunswick, Ga.
206564		Ga. s.	Irene	9	6	33.0	10.9	8.0	Tow.	2	12	1909	Orange, Tex.	Port Arthur, Tex.
207578		Ga. s.	Irene	9	6	41.0	11.8	4.0	Tow.	1	50	1910	Seattle, Wash.	Pt. Townsend, Wash.
210193		St. s.	Irene	24	16	47.2	13.6	5.4	Pas.	3		1912	Hoquiam, Wash.	Do.
211368		Ga. s.	IRENE	9	8	33.2	8.0	3.0	Pas.	1	20	1913	Grafton, Ill.	St. Louis, Mo.
207497		St. y.	Irene II	135	91	97.3	17.0	9.4	Yct.	9	450	1910	New York, N. Y.	Pittsburgh, Pa.
100424		Ga. s.	Irene Albury	14	9	48.4	17.6	3.1	Frt.	2		1888	Saverton, Miss.	Key West, Fla.
207245		Ga. s.	Irene B	7	5	30.3	9.7	3.7	Fsh.	1	6	1910	Tacoma, Wash.	Tacoma, Wash.
205413		Ga. s.	Irene Barnes	14	10	46.3	12.3	2.6	Frt.	1	35	1908	Astoria, Oreg.	Portland, Oreg.
100935		St. s.	Irene D	9	6	33.5	9.8	3.3	Msc.	2		1859	Philadelphia, Pa.	New Haven, Conn.
205184		Ga. s.	Irene D	8	8	38.0	8.0	2.5	Pas.	2	24	1907	Lyons, Iowa	Rock Island, Ill.
205496		Ga. s.	Irene D	14	14	32.0	11.3	3.9	Pas.	1	24	1908	Centerville, R. I.	Providence, R. I.
210161		Ga. s.	Irene Deck	8	6	41.5	10.4	3.5	Pas.	1	15	1912	Erie, Pa.	Erie, Pa.
201307		*Ga. p.	Irene II	41	20	74.0	16.3	3.0	Pas.	5		1904	Allemands, La.	New Orleans, La.
207478		Ga. s.	Irene L	5	5	28.0	7.9	2.6	Frt.	1		1910	Holly Beach, N. J.	Somers Point, N. J.
204462		Ga. s.	Irene R	9	7	31.5	8.9	3.8	Fsh.	2		1904	Ludington, Mich.	Grand Haven, Mich.
204488		Ga. s.	Irene Elaine Davis	217	147	94.8	28.0	8.0	Frt.	7	200	1907	New Baltimore, N. Y.	New York, N. Y.
100750	K. V. G. D.	Ga. s.	Irene and May	91	58	89.8	22.6	9.0	Fsh.	19		1901	Essex, Mass.	Do.
155321		St. s.	Irene and Pearl	26	12	55.2	16.0	4.0	Frt.	2		1898	Pat chogue, N. Y.	Norfolk, Va.
100784		Ga. s.	Irido	32	25	48.0	17.0	6.0	Fsh.	5		1902	Port Tampa City, Fla.	Mobil, Ala.
100295		St. s.	Iris	65	32	75.0	18.0	7.6	Pas.	5		1891	Camden, N. J.	New York, N. Y.
100426		Ga. s.	Iris	14	14	39.5	14.9	6.3	Fsh.	2		1888	Gloucester, Mass.	Provincetown, Mass.

1 Formerly st. s. Charles Counselman.

2 Formerly st. s. Lowell M. Palmer.

3 Formerly st. y. (a) Irene.

(b) Inga.

4 Formerly st. s. El Mora.

5 Formerly U. S. Navy launch Lancaster.

6 Formerly ga. s. Oysterman.

## MERCHANT STEAM VESSELS OF THE UNITED STATES—Continued.

Official No.	Signal letters.	Rig.	Name of vessel.	Gross tonnage.	Net tonnage.	Length.	Breadth.	Depth.	Service.	Crew.	Indicated horsepower.	When built.	Where built.	Home port (where permanent document issues).
100587		Ga. s.	Iris	9	9	31.7	12.6	4.1	Msc.	1		1891	Riverhead, N. Y.	Greenport, N. Y.
100602		Ga. y.	Iris	12	10	47.0	15.1	4.2	Yct.	3		1895	Westport, Conn.	Erie, Pa.
100620		Ga. s.	Iris	13	13	44.4	16.3	3.2	Frt.	1		1896	Smiths Point, Tex.	Galveston, Tex.
100630		Ga. s.	Iris	6	5	25.4	9.8	5.3	Fsh.	1		1897	Bristol, Me.	Boothbay, Me.
134813		Ga. y.	Iris	17	14	41.8	11.0	4.0	Yct.	1		1900	Long Island City, N. Y.	New York, N. Y.
200671		*St. p.	Iris	42	42	70.0	16.4	3.2	Tow.	8		1884	Keokuk, Iowa	St. Paul, Minn.
203109		Ga. s.	Iris	14	7	47.3	11.5	4.5	Tow.	3		1906	St. Marys, Ga.	Jacksonville, Fla.
207207	L. B. J. M.	Ga. y.	Iris	85	73	83.5	20.0	7.8	Yct.	7	50	1910	Tottenville, N. Y.	Gloucester, Mass.
207285		Ga. s.	Iris	14	9	35.7	10.5	4.8	Pas.	20	20	1912	Seattle, Wash.	Seattle, Wash.
208381		Ga. s.	Irish Girl	9	8	28.5	9.0	3.6	Fsh.	0	8	1906	Garden Island, Mich.	Grand Haven, Mich.
100384		Ga. s.	Irishman	8	7	27.4	11.7	4.4	Pas.	2		1872	Westerly, R. I.	Newport, R. I.
100743		Ga. y.	Irma	30	21	51.0	11.3	5.6	Yct.	1		1832	Oshkosh, Wis.	Milwaukee, Wis.
100442		Ga. s.	Irma	19	13	47.0	18.7	4.2	Frt.	2		1899	Paulsboro, N. J.	Camden, N. J.
204703		Ga. s.	Irma	18	16	67.4	11.0	4.2	Pas.	3	56	1907	Mobile, Ala.	Mobile, Ala.
205996		Ga. s.	Irma	12	8	36.0	9.6	4.0	Fsh.	2	20	1908	Au Gres, Mich.	Port Huron, Mich.
210824		St. s.	Irma	21	14	51.0	21.3	4.4	Tow.	3	20	1912	Goos Port, La.	Morgan City, La.
100753		Ga. s.	Irma D.	34	18	63.4	18.4	3.5	Oys.	4		1901	Biloxi, Miss.	Mobile, Ala.
207612		Ga. s.	Irma E.	12	11	32.0	9.5	4.2	Fsh.	2	20	1909	Traverse City, Mich.	Grand Haven, Mich.
208943		Ga. s.	Irma Janette	14	13	32.0	10.2	3.5	Fsh.	3	18	1909	Jackson Harbor, Wis.	Milwaukee, Wis.
207275		Ga. s.	Irma Ruth	12	12	51.0	9.0	3.0	Frt.	1	20	1910	Clinton, Iowa	Rock Island, Ill.
100210		*St. s.	Irma L. Wheeler	51	25	66.1	15.5	7.5	Tow.	7		1877	Manitowoc, Wis.	Milwaukee, Wis.
208583		*St. p.	Iron City	99	99	102.6	22.9	3.4	Tow.	8	250	1912	Farkersburg, W. Va.	Pittsburgh, Pa.
210856		*St. s.	Iron Duke	39	19	83.6	13.4	4.0	Tow.	4	125	1912	Dana, W. Va.	Cincinnati, Ohio.
100800		*St. p.	Ironton	71	71	90.8	27.0	3.9	Pas.	7		1885	Levana, Ohio	Wheeling, W. Va.
208864		*St. p.	Ironton	70	62	90.0	28.0	3.7	Fer.	39		1909	Point Pleasant, W. Va.	Cincinnati, Ohio.
14484	K. G. J. P.	*St. p.	Iroquois	1,652	1,271	256.0	37.6	13.1	Pas.	3	1,400	1889	Bath, Me.	New York, N. Y.
100438	K. G. C. N.	St. s.	Iroquois	3,601	2,873	324.0	46.3	19.1	Pas.	74	1,816	1888	Philadelphia, Pa.	Do.
100730	K. V. S. B.	St. s.	Iroquois	1,169	795	214.0	34.4	21.2	Pas.	24	1,000	1901	Toledo, Ohio	Pt. Townsend, Wash.
204856		*St. p.	Iroquois	437	347	158.3	36.2	6.6	Frt.	10	500	1907	Alameda, Cal.	San Francisco, Cal.
208207		St. s.	Iroquois	69	47	88.5	17.2	5.0	Pas.	5	50	1900	Baldwinsville, N. Y.	Albany, N. Y.
207923		Ga. s.	Irvin D. Baxter	24	12	66.6	10.4	4.1	Pas.	3	30	1910	Oriole, Md.	Crisfield, Md.
202344		Ga. s.	Irving	6	5	35.8	6.7	3.2	Pas.	1		1894	St. Joseph, Mich.	Chicago, Ill.
204619		Ga. s.	Irving D. Olsen	8	5	31.3	11.9	5.8	Fsh.	1		1907	Friendship, Me.	Vinalhaven, Me.
100645		St. s.	Irving F. Ross	27	18	49.0	15.4	6.5	Tow.	2		1898	East Boston, Mass.	Boston, Mass.
96032		St. s.	Irving G. Keller	46	31	62.6	17.5	7.5	Tow.	15		1890	Brookline, N. Y.	New York, N. Y.
203636	K. V. W. N.	St. s.	IRVINGTON	398	270	140.0	26.8	15.5	Tow.	15	953	1907	Fort Richmond, N. Y.	Perth Amboy, N. J.
205412		Ga. s.	Irvin II	21	19	54.6	12.0	6.1	Yct.	2		1902	Stamford, Conn.	New York, N. Y.
209730		Ga. y.	Isa L.	17	12	40.0	15.9	7.6	Frt.	2		1912	Belfast, Me.	Belfast, N. Y.
100707		St. s.	Isa and Beulah	15	9	38.4	13.7	7.0	Frt.	1		1905	Friendship, Me.	Portland, Me.
204885		St. s.	ISAAC L. ELLWOOD	5,904	4,526	478.0	52.0	30.0	Frt.	24	1,800	1900	West Bay City, Mich.	Duluth, Minn.
100430		St. s.	ISAAC M. SCOTT	6,372	4,840	504.0	54.0	30.0	Frt.	20	1,760	1909	Lorain, Ohio	Do.
100581		St. p.	Isabel	6	5	31.2	13.2	3.5	Msc.	1		1884	Babylon, N. Y.	Patchogue, N. Y.
202629		Ga. s.	Isabel	421	312	155.2	32.4	9.4	Pas.	17	650	1894	Roanok, Conn.	Bridgeport, Conn.
207684		Ga. s.	Isabel	14	10	50.0	13.4	3.9	Frt.	7		1905	Southport, N. C.	Wilmington, N. C.
208434		Ga. s.	Isabel	12	12	42.0	11.4	6.5	Fsh.	2		1910	Sedgwick, Me.	Rockland, Me.
205375		Ga. s.	Isabel Cowan	7	4	45.0	12.7	5.0	Fsh.	1	17	1903	Oriole, Md.	Cape Charles, Va.
100628		Ga. s.	Isabel Parsons	12	11	49.5	15.6	3.0	Msc.	1	40	1908	Rockaway Beach, N. Y.	Patchogue, N. Y.
208911	L. C. B. M.	St. s.	ISABELLA	3,063	1,942	335.0	46.3	22.7	Frt.	33	1,500	1897	Friendship, Me.	Portland, Me.
209744		Ga. s.	Isabella	7	5	29.8	9.0	2.8	Pas.	2	15	1912	Newport News, Va.	New York, N. Y.
100309		St. s.	Isabella	78	78	103.0	21.6	7.3	Tow.	8		1880	Evansville, Ind.	Evansville, Ind.
107470	K. P. G. J.	St. s.	Isabella	38	25	66.4	13.0	5.1	Fer.	3		1882	Athens, N. Y.	Albany, N. Y.
201254		St. y.	ISABELLA	119	81	128.3	17.2	9.0	Yct.	11	750	1899	Morris Heights, N. Y.	New York, N. Y.
202018		St. s.	Isabella	43	29	73.5	16.4	6.1	Fsh.	6	50	1904	Alexandria Bay, N. Y.	Port Huron, Mich.
207106		Ga. s.	Isabella	15	10	47.2	17.0	2.5	Ovs.	2	30	1905	Bridgeport, Conn.	New Haven, Conn.
209120		Ga. s.	Isabella	16	15	40.0	10.6	4.2	Fsh.	2		1909	Shell Lake, Wis.	Milwaukee, Wis.
207400	L. B. M. F.	Ga. s.	Isabella	14	14	36.4	10.8	4.1	Pas.	2	15	1905	Boston, Mass.	Boston, Mass.
100446		Ga. y.	Isabella II	29	26	52.8	12.2	5.3	Yct.	2	30	1910	New York, N. Y.	Somers Point, N. J.
100577		Ga. s.	Isabella J. Boyce	368	316	138.0	20.6	11.0	Frt.	11	425	1889	Manitowoc, Wis.	Cleveland, Ohio.
100779		Ga. s.	Isabelle	14	12	47.0	11.0	4.4	Pas.	1		1894	Gullford, Conn.	New York, N. Y.
204612		*St. p.	Isabelle	162	76	87.3	20.2	4.1	Frt.	12	150	1902	St. Michael, Alaska	St. Michael, Alaska
100537		Ga. s.	Isabelle	26	13	55.4	16.9	4.5	Msc.	3		1907	Thunderbolt, Ga.	Savannah, Ga.
203364		St. s.	Isa M.	14	11	48.2	13.8	3.5	Ovs.	2		1889	Northport, N. Y.	Provincetown, Mass.
100582		Ga. s.	ISHPEMING	6,924	5,476	530.0	56.2	32.0	Frt.	22	1,700	1906	Ecorse, Mich.	Marquette, Mich.
100322		St. s.	Isidora	15	10	48.0	14.0	2.9	Frt.	2		1894	Manatee, Fla.	Tampa, Fla.
100656		St. s.	Isis	36	18	57.0	16.0	6.0	Tow.	3		1883	Brooklyn, N. Y.	Bridgeport, Conn.
100756	K. R. N. J.	St. s.	Isis	591	402	140.0	32.1	16.0	Flr.	9	300	1898	Camden, N. J.	New York, N. Y.
161769	K. M. R. S.	St. y.	Isis	377	256	180.4	24.8	13.5	Yct.	40		1902	Newburgh, N. Y.	Boston, Mass.
210082		Ga. s.	Isis	17	17	43.5	12.3	7.5	Yct.	2		1806	South Boston, Mass.	Philadelphia, Pa.
100704		Ga. s.	Iskum	15	10	48.0	12.8	4.9	Pas.	1	50	1912	Winslow, Wash.	Seattle, Wash.
		St. s.	Islam	11	7	50.0	10.3	3.5	Tow.	1		1900	Alameda, Cal.	San Francisco, Cal.

1 Formerly Ga. y. Emon.  
 2 Formerly U. S. Eng. \*st. p. Iria.  
 3 Formerly Ga. y. Vagabond.

4 Formerly st. p. Kennebec.  
 5 Formerly \*st. p. Hercules.  
 6 Formerly st. s. (a) Henry Hoehn.  
 7 Formerly st. s. (b) Gilbert M. Edgett.

8 Formerly Ga. y. (a) Kim.  
 9 Formerly st. y. (b) Elemah.  
 10 Formerly st. y. (a) Aria.  
 11 Formerly st. y. (b) Wacandah.

12 Formerly Ga. y. (a) Vidofner.  
 13 Formerly Ga. y. (b) Isis.  
 14 Formerly Ga. y. (c) Tarolinta.  
 15 Formerly Ga. y. (d) Rebecca.

## MERCHANT STEAM VESSELS OF THE UNITED STATES—Continued.

Official No.	Signal letters.	Rig.	Name of vessel.	Gross tonnage.	Net tonnage.	Length.	Breadth.	Depth.	Service.	Crew.	Indicated horsepower.	When built.	Where built.	Home port (when permanent document issued).
						<i>Feet.</i>	<i>Feet.</i>	<i>Feet.</i>						
100242		St. s.	Island Belle	141	116	100.5	20.6	6.0	Pas.	7	.....	1879	Alexandria Bay, N. Y.	Cape Vincent, N. Y.
100490		St. s.	Island Belle	153	106	93.0	18.4	7.5	Pas.	7	150	1891	Buffalo, N. Y.	Portland, Me.
206387		*Ga. p.	Island City	12	12	35.0	6.0	6.0	Pas.	1	12	1909	Rock Island, Ill.	Memphis, Tenn.
202890		Ga. s.	Island Flyer	14	10	56.0	9.9	2.5	Pas.	1	.....	1906	Taooma, Wash.	Pt. Townsend, Wash.
209635		Ga. s.	Island King	13	9	46.9	12.0	5.1	Pas.	1	50	1911	Stockton, Cal.	San Francisco, Cal.
100610		St. p.	Island Queen	1,446	1,230	281.4	42.6	8.5	Pas.	24	960	1896	Cincinnati, Ohio.	Cincinnati, Ohio.
100761		*Ga. p.	Island Queen	10	10	33.0	10.0	3.0	Mec.	1	.....	1901	Davenport, Iowa.	Memphis, Tenn.
200907		*Ga. p.	Island Queen	12	12	57.4	17.0	1.8	Pas.	1	.....	1904	New Harmony, Ind.	Evansville, Ind.
204948		*Ga. p.	Island Queen	10	10	39.4	4.0	2.5	Pas.	4	.....	1907	Australia, La.	Vicksburg, Miss.
209695		Ga. s.	Island Queen	13	9	46.9	12.0	5.2	Pas.	1	30	1912	Stockton, Cal.	San Francisco, Cal.
202400		Ga. s.	Island Transfer	12	10	43.8	20.0	1.7	Pas.	1	.....	1905	Seattle, Wash.	Pt. Townsend, Wash.
100328		St. s.	Islander	110	62	106.2	19.0	6.8	Pas.	11	250	1883	Beath, Me.	Providence, R. I.
100601		St. s.	Islander	291	174	114.8	23.6	9.4	Pas.	11	300	1895	Benton Harbor, Mich.	Marquette, Mich.
100754	K. R. J. T.	St. s.	Islander	248	168	119.1	29.0	9.3	Frt.	5	350	1901	Tomkins Cove, N. Y.	New York, N. Y.
136148		St. s.	Islander	81	60	90.4	22.4	6.6	Frt.	9	.....	1890	Adams Wharf, N. J.	Do.
201240		St. s.	Islander	162	87	72.0	18.9	9.0	Frt.	7	200	1904	Newhall, Wash.	Pt. Townsend, Wash.
203351		Ga. s.	Islander	13	8	40.0	8.5	3.6	Pas.	2	30	1903	St. Louis, Mo.	Peoria, Ill.
204706		St. s.	Islander	273	153	111.0	24.6	7.8	Pas.	12	.....	1907	Charleston, S. C.	Beaufort, S. C.
205007		St. s.	Islander	75	36	80.9	19.7	6.8	Pas.	5	250	1908	East Boothbay, Me.	Bath, Me.
208956		Ga. s.	Islander	13	9	47.1	12.1	4.8	Pas.	1	50	1911	Stockton, Cal.	San Francisco, Cal.
210852		Ga. s.	Islander	17	12	46.6	11.6	4.0	Pas.	1	35	1912	Mt. Vernon, Wash.	Pt. Townsend, Wash.
210987		Ga. s.	Islander	15	15	36.6	9.3	4.0	Frt.	1	30	1912	Sturgeon Bay, Wis.	Milwaukee, Wis.
100535		St. s.	ISLAY	26	13	60.0	13.0	5.0	Tow.	2	125	1892	Superior, Wis.	Duluth, Minn.
209257		Ga. s.	Isle of Surry	38	16	60.1	17.5	5.3	Frt.	2	.....	1911	Crittenden, Va.	Norfolk, Va.
100555		St. s.	Islesford	27	15	49.2	14.4	5.2	Pas.	2	35	1893	Brewer, Me.	Damariscotta, Me.
100776		*St. p.	Isleton	615	534	167.5	36.0	7.5	Pas.	19	300	1902	Wood Island, Cal.	San Francisco, Cal.
207666		St. s.	Isobel	30	20	58.8	14.4	5.6	Frt.	4	90	1910	Warroad, Minn.	St. Paul, Minn.
120625	K. D. F. J.	Ga. y.	Isolde	29	28	47.5	16.8	6.5	Yct.	2	.....	1885	Thomaston, Me.	Baltimore, Md.
126867		Ga. s.	Isolde	8	7	32.0	13.1	4.3	Mec.	0	.....	1892	Greenport, N. Y.	Greenport, N. Y.
100684		Ga. s.	Israella	13	11	39.4	12.0	4.4	Frt.	3	.....	1899	Paulsboro, N. J.	Somers Point, N. J.
205039	K. W. N. G.	St. s.	ISTRIMIAN	5,404	3,463	383.3	50.0	26.2	Frt.	48	1,750	1908	San Francisco, Cal.	New York, N. Y.
100619		*St. p.	Istrouma	253	160	120.0	25.0	5.0	Frt.	10	125	1896	Jeffersonville, Ind.	New Orleans, La.
202259		Ga. y.	It	17	12	52.3	11.0	5.0	Yct.	1	.....	1904	Chester, Conn.	Hartford, Conn.
100450		St. s.	Italia	2,305	1,735	289.0	42.0	24.1	Frt.	15	1,050	1899	Marine City, Mich.	Detroit, Mich.
80207	J. K. T. D.	St. s.	Itasca	1,416	988	231.0	37.8	14.2	Pas.	29	1,100	1871	Wilmington, Del.	Baltimore, Md.
200048		*St. p.	Itasca	34	21	75.7	18.0	3.3	Pas.	7	50	1903	Baudette, Minn.	St. Paul, Minn.
205881		Ga. y.	Itasca	47	34	68.0	15.6	8.8	Yct.	3	50	1906	Stamford, Conn.	Houston, Tex.
209134		Ga. s.	Itasca	13	14	36.7	12.0	4.5	Pas.	1	12	1910	St. Paul, Minn.	Jacksonville, Fla.
208817	L. B. W. M.	Ga. y.	Itasca II	85	58	99.9	16.7	7.7	Yct.	6	250	1911	Nyack, N. Y.	Duluth, Minn.
200850		*Ga. p.	Itaska	8	8	40.0	8.4	2.6	Pas.	1	8	1904	Clinton, Iowa.	Rock Island, Ill.
100608		Ga. s.	Ito	8	8	34.3	12.1	4.6	Mec.	2	.....	1895	Newport, R. I.	Newport, R. I.
110955		St. s.	Ithaca	105	62	92.7	20.5	10.7	Tow.	7	578	1891	Brooklyn, N. Y.	New York, N. Y.
203492		St. s.	ITHACA	1,462	676	187.5	43.4	16.5	Fer.	7	1,400	1906	Newport News, Va.	Do.
100455		St. s.	Ithiel	31	15	49.6	15.8	5.0	Oys.	8	.....	1899	Port Jefferson, N. Y.	Bridgeport, Conn.
210084		Ga. s.	Itsol	31	21	47.0	14.0	5.0	Fsh.	8	50	1912	Port Blakeley, Wash.	Seattle, Wash.
210572		Ga. s.	Itzabyrd	6	5	30.2	8.6	3.8	Pas.	1	15	1907	Green Bay, Wis.	Milwaukee, Wis.
100504		St. s.	Iva	30	15	52.3	14.0	6.2	Tow.	2	.....	1891	Dover, N. H.	Portsmouth, N. H.
100618		Ga. s.	Iva	10	7	42.0	12.0	2.4	Frt.	2	.....	1895	Sharpton, Md.	Camden, N. J.
205820		Ga. s.	Iva	10	7	31.3	10.6	4.8	Tow.	1	45	1906	Tottenville, N. Y.	New York, N. Y.
100370		Ga. s.	Iva S. Barnes	15	14	38.0	15.6	5.0	Frt.	2	.....	1884	Whiting, Me.	Eastport, Me.
100531		Ga. s.	Ivah Ray	11	7	37.9	14.5	3.8	Oys.	1	.....	1892	Seabright, N. J.	Perth Amboy, N. J.
100340		St. s.	Ivanhoe	94	47	85.3	19.0	9.4	Tow.	7	.....	1883	Philadelphia, Pa.	Baltimore, Md.
100493		St. s.	Ivanhoe	14	10	50.0	10.7	3.9	Pas.	2	.....	1891	Baltimore, Md.	Do.
200841		Ga. s.	Ivanhoe	8	5	32.0	9.0	3.6	Tow.	1	.....	1904	Beattie, Wash.	Pt. Townsend, Wash.
100202		St. s.	Ivernia	43	36	56.0	14.0	4.5	Oys.	5	.....	1877	Easthaven, Conn.	New Haven, Conn.
100449		Ga. s.	Ivy	9	9	42.0	15.0	3.5	Frt.	1	.....	1899	Solomons Island, Md.	Norfolk, Va.
100765		St. y.	Ivy	38	26	80.6	11.5	4.8	Yct.	3	.....	1901	Detroit, Mich.	Detroit, Mich.
210229		Ga. s.	Ivy	5	5	33.0	8.6	3.0	Pas.	1	14	1905	Dexter, N. Y.	Cape Vincent, N. Y.
100712	K. Q. B. D.	St. s.	Iwalani	588	239	147.0	27.5	11.5	Frt.	28	230	1881	San Francisco, Cal.	Honolulu, Hawaii.
100641	K. N. F. B.	St. s.	IZABAL	203	127	103.6	22.5	11.0	Frt.	5	175	1897	do.	New York, N. Y.
210347		Ga. s.	Izaak Walton	60	60	55.0	16.5	4.0	Fsh.	3	12	1912	Muskegon, Mich.	Grand Haven, Mich.
			<b>J.</b>											
77097		St. s.	J. Arnold	23	11	51.2	14.5	6.0	Tow.	2	.....	1893	Albany, N. Y.	Albany, N. Y.
210185		Ga. s.	J. B	11	7	38.5	12.8	3.3	Oys.	1	.....	1912	Brunswick, Ga.	Brunswick, Ga.
77521		St. p.	J. Bonner	74	39	83.3	19.5	5.2	Tow.	4	.....	1901	Sturgeon Bay, Wis.	Chicago, Ill.
210062		Ga. s.	J. D	8	7	31.6	7.3	2.1	Pas.	2	10	1912	Cottonwood Point, Mo.	Memphis, Tenn.
204287		*St. p.	J. M	39	24	81.6	16.0	3.4	Tow.	4	.....	1907	Diamond Bluff, Wis.	Burlington, Iowa.
201679		Ga. s.	J. R	20	14	51.0	12.0	6.5	Pas.	3	.....	1905	Dubuque, Iowa.	Dubuque, Iowa.
204853		Ga. s.	J. Van Wyen	14	12	44.4	15.3	3.4	Oys.	3	.....	1908	Patchogue, N. Y.	Patchogue, N. Y.
77511		*Ga. p.	J. Warren	10	7	35.0	10.0	3.4	Pas.	1	.....	1901	Coquille, Oreg.	Cooz Bay, Oreg.
77403		*Ga. p.	J. A. Barbour	12	8	60.0	12.0	3.0	Frt.	1	.....	1900	Franklin, La.	Galveston, Tex.
207222	L. B. J. N.	St. s.	J. A. CHANSLOR	4,938	3,121	378.0	52.1	29.5	Frt.	41	2,000	1910	Newport News, Va.	San Francisco, Cal.

1 Formerly st. s. Island Wanderer.  
 2 Formerly st. s. Elizabeth Vansever.  
 3 Formerly slip. Cuida.

4 Formerly st. s. William Crane.  
 5 Formerly st. s. Rollin H. Wilbur.

\* Formerly Hawaiian st. s. Iwalani.  
 † Composite.



## MERCHANT STEAM VESSELS OF THE UNITED STATES—Continued.

Official No.	Signal letters.	Rig.	Name of vessel.	Gross tonnage.	Net tonnage.	Length.	Breadth.	Depth.	Service.	Crew.	Indicated horsepower.	When built.	Where built.	Home port (where permanent document issues).
						<i>Feet.</i>	<i>Feet.</i>	<i>Feet.</i>						
77415		St. s.	J. A. Cummins.	118	76	96.6	19.7	6.9	Frt.	16		1886	San Francisco, Cal.	Honolulu, Hawaii.
75708		*St. p.	J. A. Donaldson	300	300	158.0	27.0	5.0	Tow.	24		1873	Pittsburgh, Pa.	Pittsburgh, Pa.
208086		*Ga. p.	J. A. Jackson	9	9	62.5	10.0	2.9	Tow.	3	16	1910	Coulters shoals, Tenn.	Chattanooga, Tenn.
202432		St. p.	J. A. Munroe	83	57	61.5	20.0	3.8	Pid.	10		1905	Astoria, Ore.	Astoria, Ore.
206631	L. B. V. R.	St. s.	J. A. Palmer, Jr.	282	192	144.4	22.5	11.2	Fsh.	3	450	1911	Wilmington, Del.	Tappahannock, Va.
77573		Ga. s.	J. A. Reed	15	14	49.0	14.0	4.6	Pas.	3	25	1903	Somers Point, N. J.	Somers Point, N. J.
203205		St. s.	J. A. Reynolds	74	60	65.2	19.0	8.0	Tow.	4		1906	New Baltimore, N. Y.	New York, N. Y.
77544		St. s.	J. A. Saunders	192	143	97.5	20.0	7.1	Fer.	4		1902	Saunderstown, R. I.	Newport, R. I.
203200		St. s.	J. A. Valentini	17	11	35.7	11.3	3.3	Fsh.	5		1899	Hammond, Mich.	Grand Haven, Mich.
75220		Ga. s.	J. A. Webster	25	24	47.3	16.4	6.2	Frt.	1		1870	Castine, Me.	Machias, Me.
209430		Ga. s.	J. A. Wiley	24	18	51.6	15.1	5.2	Fsh.	2	50	1912	Solomons, Md.	Tappahannock, Va.
96280		St. s.	J. B. A.	51	51	94.0	15.5	5.6	Tow.	6		1894	Evansville Ind.	Evansville, Ind.
77507		*Ga. p.	J. E. Butts	27	15	84.0	15.0	2.8	Pas.	5		1901	Helena, Ark.	Evansville, Miss.
201613		St. s.	J. B. Camors	25	17	54.0	14.9	6.0	Tow.	8	75	1904	New Orleans, La.	Boston, Mass.
203464		*St. p.	J. B. Chalfee	55	38	81.0	19.0	3.0	Tow.	4		1906	Franklin, La.	Brashear, La.
206985		St. s.	J. B. Jones	7	7	45.3	11.2	3.7	Msc.	2	25	1889	Sandy Hill, N. Y.	Wilmington, N. C.
77425		*St. p.	J. B. Finley	679	679	209.8	42.8	7.0	Tow.	50		1899	Elizabeth, Pa.	Pittsburgh, Pa.
77337		*St. p.	J. B. Lewis	162	162	141.4	26.0	4.4	Tow.	17	600	1900	Middleport, Ohio	New Orleans, La.
21252		*St. p.	J. B. Richardson	191	191	165.0	29.0	4.0	Pas.	37	275	1898	Jeffersonville, Ind.	Nashville, Tenn.
205003		*Ga. p.	J. B. Roberts	8	7	53.1	10.0	2.0	Tow.	1	12	1912	Hanna, W. Va.	Wheeling, W. Va.
202687	K. V. D. P.	*Ga. p.	J. B. S.	11	11	65.0	16.5	1.6	Pas.	1	15	1903	Grayville, Ill.	Evansville, Ind.
76400		St. s.	J. B. Stetson	837	521	181.0	39.4	13.4	Pas.	23	1,000	1905	Winslow, Wash.	San Francisco, Cal.
76623		St. s.	J. C. Ames	537	347	160.2	29.2	13.2	Tow.	11		1882	Manitowoc, Wis.	Milwaukee, Wis.
76656		*St. p.	J. C. Atlee	87	87	101.0	19.4	3.8	Tow.	11		1886	Rock Island, Ill.	Vicksburg, Miss.
202411		Ga. s.	J. C. Austin	143	111	95.0	17.7	8.8	Cnl.	3	75	1886	Lockport, N. Y.	New York, N. Y.
130648		Ga. s.	J. C. Brewington	9	5	53.2	11.4	3.6	Oys.	1	12	1905	Irrvington, Pa.	Annapolis, Md.
210204		*St. p.	J. C. Burdett	85	85	92.0	18.0	3.4	Pas.	8		1893	Pittsburgh, Pa.	Cincinnati, Ohio.
77339		Ga. s.	J. C. Byers	9	6	42.8	11.7	3.2	Fsh.	1	40	1911	Fairport, Mich.	Toledo, Ohio.
75867		Ga. s.	J. C. Elliott	25	17	51.7	12.4	6.7	Pas.	2		1898	Terminal Island, Cal.	San Francisco, Cal.
202295		Ga. s.	J. C. Evans	19	24	82.3	17.8	7.3	Tow.	8		1876	Milwaukee, Wis.	Chicago, Ill.
76807	K. J. M. W.	Ga. s.	J. C. Ewell	74	6	53.5	13.0	3.4	Oys.	1	15	1905	Bertrand, Va.	Tappahannock, Va.
76736		St. s.	J. C. Ford	609	363	172.0	32.9	12.0	Pas.	14	300	1889	Grand Haven, Mich.	Detroit, Mich.
76417		St. s.	J. C. Fullerton	16	11	52.6	10.7	5.8	Pas.	2		1888	Buffalo, N. Y.	Buffalo, N. Y.
126149		St. s.	J. C. Hart	222	111	115.7	27.0	11.1	Tow.	12	750	1883	Philadelphia, Pa.	Albany, N. Y.
75707		*St. p.	J. C. Reichart	77	38	79.2	18.0	8.6	Tow.	5		1886	Camden, N. J.	New York, N. Y.
203203		St. s.	J. C. Risher	148	148	134.0	22.0	4.0	Tow.	24		1873	Pittsburgh, Pa.	Pittsburgh, Pa.
75547		Ga. s.	J. C. Ritchie	173	152	114.1	21.6	6.9	Frt.	9	125	1906	Milford, Del.	Norfolk, Va.
200480		Ga. s.	J. C. Smith	9	8	44.8	14.2	3.5	Oys.	2		1873	Mobile, Ala.	Mobile, Ala.
203212		Ga. s.	J. C. Waldrof	46	37	57.6	21.4	4.0	Msc.	2	36	1903	Shipyard, Ga.	Savannah, Ga.
210897		Ga. s.	J. D. Houston	9	7	53.8	12.0	3.2	Msc.	3	25	1906	Brickwork, La.	Memphis, Tenn.
77157		St. s.	J. D. Minor	18	8	48.5	19.1	3.0	Fsh.	6	36	1913	Biloxi, Miss.	Gulfport, Miss.
76787		*St. p.	J. D. Patterson	12	9	47.0	11.4	4.2	Tow.	3		1894	Bordentown, N. J.	Baltimore, Md.
206199		*St. p.	J. D. Patters	880	788	206.5	38.0	8.1	Pas.	16	600	1889	Stockton, Cal.	San Francisco, Cal.
76777		St. s.	J. D. Wyker	8	8	69.6	17.7	2.9	Fer.	3	39	1909	Peacatur, Ala.	Chattanooga, Tenn.
205033		St. s.	J. E. Boyden	87	52	85.4	19.0	9.8	Tow.	5		1888	Seattle, Wash.	Seattle, Wash.
211298		St. s.	J. E. James	56	32	66.3	21.0	6.2	Frt.	2		1888	Boston, Mass.	Boston, Mass.
205160		St. s.	J. E. Upton	6,309	4,853	504.0	54.0	30.0	Frt.	24	1,760	1908	Cleveland, Ohio.	Cleveland, Ohio.
77151		Ga. s.	J. F. Buck	8	6	40.6	12.0	3.2	Frt.	1	20	1912	Carrabelle, Fla.	Apalachicola, Fla.
77222		St. s.	J. F. Durston	4,791	3,500	440.0	52.0	28.0	Frt.	18	1,600	1908	Superior, Wis.	Oswego, N. Y.
76816		Ga. s.	J. F. McMorrow	13	13	40.7	12.7	5.6	Fsh.	4		1894	Boston, Mass.	Gloucester, Mass.
210474		St. s.	J. F. Schoellkopf	28	19	50.3	14.0	6.9	Tow.	3		1904	Niagara Falls, N. Y.	Niagara Falls, N. Y.
77448		Ga. s.	J. F. White	10	6	43.0	13.0	3.8	Msc.	1		1896	Grafton, Va.	Newport News, Va.
77516		*Ga. p.	J. G. Nichols	98	76	106.0	22.0	6.0	Frt.	7	214	1889	Fort Howard, Wis.	Port Huron, Mich.
203941		St. s.	J. G. Rose	7	6	51.8	8.4	1.6	Pas.	1	8	1912	Grantville, W. Va.	Wheeling, W. Va.
210017		Ga. s.	J. H. B.	13	6	42.4	15.2	3.5	Oys.	2		1900	Newburgh, N. Y.	Albany, N. Y.
76573		St. s.	J. H. Bartow	15	12	45.0	16.0	4.0	Oys.	2		1902	Port Haywood, Va.	Cape Charles, Va.
204392		Ga. s.	J. H. Crockett	6,316	5,021	504.0	54.2	31.0	Frt.	26	1,650	1907	Wandolte, Mich.	Perth Amboy, N. J.
75671		St. s.	J. H. Driscoll	1,618	1,312	243.3	37.0	19.4	Pas.	16	600	1885	Cleveland, Ohio	Portland, Ore.
78112		St. s.	J. H. Hackley	27	19	60.0	15.0	6.3	Fsh.	3		1907	Lorain, Ohio	Boston, Mass.
77056		Ga. s.	J. H. Marshall	45	22	62.6	16.2	8.8	Tow.	8		1874	Buffalo, N. Y.	Chicago, Ill.
77495		St. s.	J. H. Marston	9	5	38.9	10.9	3.6	Msc.	1		1879	York County, Va.	Newport News, Va.
208194		Ga. s.	J. H. Meek	117	73	128.5	24.0	5.0	Frt.	10	75	1882	Appleton, Wis.	Milwaukee, Wis.
110036		*St. p.	J. H. Menze	300	300	188.0	50.0	5.8	Pas.	25	250	1910	Jeffersonville, Ind.	Louisville, Ky.
75817		St. s.	J. H. Petersen	18	9	69.0	15.4	7.2	Tow.	5		1872	Camden, N. J.	New York, N. Y.
77398		Ga. s.	J. H. Potter	12	9	42.1	13.8	3.9	Frt.	1		1875	North River, N. C.	Newbern, N. C.
203628		St. s.	J. H. Richl	39	27	63.0	16.0	7.2	Pas.	8		1909	Baltimore, Md.	Baltimore, Md.
206501		Ga. s.	J. H. SHADLE	6,924	5,470	534.0	56.2	32.0	Frt.	24	1,700	1906	Ecorse, Mich.	Marquette, Mich.
12787		Ga. s.	J. H. Sison	35	24	64.2	16.0	5.9	Fsh.	5	75	1911	Astoria, Ore.	Wrangell, Alaska.
		Ga. s.	J. H. Stevens	94	88	100.0	21.3	6.8	Frt.	3		1866	Detroit, Mich.	Milwaukee, Wis.

† Formerly Hawaiian st. s. J. A. Cummins.  
 ‡ Formerly \*st. p. Joseph Walton.  
 § Formerly st. s. Herbert Moran.  
 ¶ Formerly st. s. J. C. Perrett.  
 \* Formerly \*st. p. Nellie England.

† Formerly st. s. James McGordon.  
 ‡ Chauncey M. Dewey.  
 § N. Y. Central L. t. Co. No. 10.  
 ¶ New York Central No. 10.

† Formerly [a] st. s. J. G. Nichols.  
 ‡ Formerly [b] British st. s. J. G. Nichols.  
 § Formerly st. s. Reba.

## MERCHANT STEAM VESSELS OF THE UNITED STATES—Continued.

Official No.	Signal letters.	Rig.	Name of vessel.	Gross tonnage.	Net tonnage.	Length.	Breadth.	Depth.	Service.	Crew.	Indicated horsepower.	When built.	Where built.	Home port (where permanent document issues).
						Feet.	Feet.	Feet.						
76222		St. s.	J. H. Taylor	134	107	96.0	17.7	8.9	Tow.	3	30	1881	Rochester, N. Y.	Perth Amboy, N. J.
76884		St. s.	J. H. WADE	1,863	1,502	265.6	38.1	19.1	Fr't.	17	600	1890	Cleveland, Ohio.	Cleveland, Ohio.
201196		St. s.	J. H. WILLIAMS	90	61	75.6	19.5	11.0	Tow.	9		1904	Newburgh, N. Y.	Albany, N. Y.
76630		Ga. s.	J. I. Housman	7	6	29.8	13.3	3.4	Fsh.	1		1885	Patchogue, N. Y.	Patchogue, N. Y.
76201		St. s.	J. J. Evans	14	7	45.8	12.4	6.0	Tow.	2		1881	Tonawanda, N. Y.	Marquette, Mich.
207025		*Ga. p.	J. J. Gore	9	8	59.2	11.5	1.9	Fr't.	3	30	1909	Celina, Tenn.	Nashville, Tenn.
75591		St. s.	J. J. Hagerman	42	21	67.4	16.4	8.6	Tow.	4		1872	Buffalo, N. Y.	Milwaukee, Wis.
77087		Ga. s.	J. J. Snellenburg	7	6	28.4	14.1	3.8	Msc.	2		1893	Atlantic City, N. J.	Somers Point, N. J.
204624		St. s.	J. J. SULLIVAN	7,077	5,541	532.0	56.0	31.0	Fr't.	24	1,760	1907	Cleveland, Ohio.	Cleveland, Ohio.
208832		*St. p.	J. J. White	72	72	104.9	22.0	3.7	Tow.	4		1911	Higginsport, Ohio.	Chattanooga, Tenn.
76570		Ga. s.	J. J. Womble	18	16	45.7	15.0	4.0	Fr't.	2		1885	Norfolk, Va.	Norfolk, Va.
77307		*St. p.	J. K. Davison	162	103	127.0	27.0	3.5	Dr'g.	11		1898	Pittsburgh, Pa.	Pittsburgh, Pa.
107523		St. s.	J. K. DIMMICK	4,651	3,547	423.9	51.9	28.0	Fr't.	21		1899	Wyandotte, Mich.	Detroit, Mich.
200966		Ga. s.	J. K. Sullivan	11	7	43.0	11.6	4.6	Msc.	1	20	1904	Fall River, Mass.	Newport, R. I.
203771		*St. p.	J. L. Dykes	26	26	84.7	14.0	3.0	Pas.	7	40	1906	Kingston, Tenn.	Chattanooga, Tenn.
77536	K. R. S. N.	St. s.	J. L. LUCKENBACH	4,920	3,192	428.9	47.7	18.3	Fr't.	33	3,000	1886	Glasgow, Scotland.	New York, N. Y.
76162		St. s.	J. L. Miner	23	11	53.7	13.8	6.5	Tow.	2		1880	Detroit, Mich.	Detroit, Mich.
203276		*Ga. p.	J. L. Peacock	11	11	60.0	16.0	2.6	Pas.	2		1906	Leavenworth, Ind.	Mumphis, Tenn.
76439		St. s.	J. L. Williams	51	25	67.4	16.4	9.2	Tow.	5		1883	Buffalo, N. Y.	Duluth, Minn.
76562		St. s.	J. L. Wyland	27	18	60.0	14.2	5.3	Fsh.	8		1885	Vermilion, Ohio.	Chicago, Ill.
206969		*Ga. p.	J. M. Blunk	35	22	45.5	14.5	9.5	Pas.	8	28	1909	Cornling, Ark.	Memphis, Tenn.
76703		St. s.	J. M. Colman	79	50	71.5	18.4	7.4	Tow.	7	80	1887	Seattle, Wash.	Seattle, Wash.
77333		*St. p.	J. M. Grubbs	44	44	89.8	20.2	2.9	Pas.	12		1898	Delhi, Ohio.	Cincinnati, Ohio.
77519	K. R. N. L.	St. s.	J. M. GUFFEY	2,520	1,593	292.2	40.2	23.5	Oil.	25	1,300	1902	Camden, N. J.	Port Arthur, Tex.
204965		*St. p.	J. M. Hudson	114	114	117.0	22.0	4.3	Tow.	9	200	1908	Marietta, Ohio.	Pittsburgh, Pa.
77532		St. s.	J. M. JENES	4,644	3,381	414.0	50.0	28.0	Fr't.	23	1,500	1902	Lorain, Ohio.	Cleveland, Ohio.
77551		*Ga. p.	J. M. Thomas	13	13	60.0	15.8	2.6	Tow.	2		1902	Cincinnati, Ohio.	Cincinnati, Ohio.
206367		Ga. s.	J. N. Coombs	7	6	40.8	9.7	3.7	Pas.	2	75	1905	Apalachicola, Fla.	Apalachicola, Fla.
210205		Ga. s.	J. N. Dewey	14	10	51.6	14.4	3.3	Fsh.	1	20	1911	Toledo, Ohio.	Toledo, Ohio.
207739		*St. p.	J. N. Pharr	79	79	115.7	24.0	4.0	Tow.	10		1910	Berwick, La.	Brashear, La.
203949		*St. p.	J. N. Teal	513	456	160.0	34.4	5.4	Pas.	21	500	1907	Portland, Oreg.	Portland, Oreg.
77406		*St. p.	J. O. Cole	113	113	125.0	25.0	4.6	Tow.	14	120	1900	Cincinnati, Ohio.	Cincinnati, Ohio.
207337	L. B. K. H.	St. s.	J. O. Ellison	555	377	161.3	32.5	12.3	Fr't.	14	1,100	1909	Tottenville, N. Y.	Newburyport, Mass.
77581		*St. p.	J. O. Watson	32	32	86.0	18.7	3.5	Pas.	3		1903	Brownsville, Pa.	Pittsburgh, Pa.
210732		*Ga. p.	J. P. Hagler	8	8	64.0	11.9	2.4	Pas.	6	22	1912	Brendontown, Tenn.	Chattanooga, Tenn.
77296		*St. p.	J. P. Light	785	451	176.1	35.4	5.9	Fr't.	26	240	1898	Seattle, Wash.	St. Michael, Alaska.
77470		*Ga. p.	J. P. Lightner	8	8	40.0	12.6	3.0	Tow.	3		1899	Paducah, Ky.	Cincinnati, Ohio.
206222		St. s.	J. P. McAllister	133	59	90.0	22.0	10.7	Tow.	5	250	1909	Newport News, Va.	New York, N. Y.
203472		St. s.	J. P. MANNING	58	39	63.3	17.3	9.0	Fr't.	4		1906	Ferrysburg, Mich.	Cleveland, Ohio.
76744		Ga. s.	J. P. Moore	14	8	48.3	13.5	4.0	Oys.	3		1888	Poquoson, Va.	Newport News, Va.
207250		St. s.	J. P. MORGAN, JR.	7,521	5,824	580.0	58.0	32.0	Fr't.	25	1,880	1910	Lorain, Ohio.	Duluth, Minn.
77471		*St. p.	J. P. Schuh	117	112	107.0	29.0	4.4	Tow.	9	250	1901	Mobile, Ala.	Mobile, Ala.
210951		Ga. s.	J. P. Todd II	17	12	40.0	13.4	5.4	Fsh.	4	40	1913	Seattle, Wash.	Seattle, Wash.
76498		St. s.	J. P. Thomas	79	48	62.0	18.0	5.6	Oys.	6		1884	New Haven, Conn.	Greenport, N. Y.
77426		*St. p.	J. P. Williams	61	61	100.0	20.4	4.1	Pas.	-3		1900	Bainbridge, Ga.	Pensacola, Fla.
202831		*St. p.	J. Q. Dickinson	143	143	135.5	24.5	5.1	Pas.	18		1906	Point Pleasant, W. Va.	Wheeling, W. Va.
203377		St. s.	J. Q. RIDDLE	6,832	5,376	532.0	56.0	31.0	Fr't.	25	1,780	1906	Lorain, Ohio.	Cincinnati, Ohio.
75280		Ga. s.	J. R. Atwood	43	41	63.1	19.4	6.7	Fsh.	8		1871	Bath, Me.	Boston, Mass.
201351		*St. p.	J. R. Gunn No. 2	61	61	85.0	16.0	3.0	Tow.	7	30	1904	Decatur, Ala.	Chattanooga, Tenn.
77346		*St. p.	J. R. McDonald	137	121	104.5	25.5	5.0	Pas.	9	150	1899	Stockton, Cal.	San Francisco, Cal.
77138		St. s.	J. R. SPRANKLE	44	23	58.7	16.2	7.5	Tow.	4		1894	Cleveland, Ohio.	Cleveland, Ohio.
208579		*St. p.	J. R. Ware	68	68	107.8	26.5	2.8	Tow.	4		1911	Cincinnati, Ohio.	Cincinnati, Ohio.
77288		*St. p.	J. R. Wells	92	92	110.6	20.6	4.0	Fr't.	10	168	1898	Tuscumbia, Mo.	St. Louis, Mo.
206695		St. s.	J. S. ASHLEY	6,361	4,789	504.0	54.0	30.0	Fr't.	24	1,800	1909	Lorain, Ohio.	Duluth, Minn.
77313		St. s.	J. S. Crouse	82	72	89.7	16.8	7.5	Fr't.	6		1898	Saugatuck, Mich.	Milwaukee, Wis.
210522		*Ga. p.	J. S. Gibson	7	7	54.0	10.0	1.6	Fr't.	2	7	1912	Browns Cross Roads, Ky.	Louisville, Ky.
77580		St. s.	J. S. KEEFE	1,640	944	238.7	41.0	19.2	Fr't.	18	600	1903	Buffalo, N. Y.	Duluth, Minn.
77135		St. s.	J. S. Lamson	16	11	43.5	14.0	5.1	Tow.	4		1884	Bordentown, N. J.	Philadelphia, Pa.
200830		Ga. s.	J. S. Murrow	28	21	61.2	20.5	4.7	Msc.	3		1904	Apalachicola, Fla.	Mobile, Ala.
206169		St. s.	J. S. Packard	168	114	90.5	26.0	11.6	Tow.	9	600	1909	Tottenville, N. Y.	Providence, R. I.
76144		*St. p.	J. T. Davis	124	124	122.5	32.5	4.1	Fr.	4	75	1880	Grafton, Ill.	Burlington, Iowa.
201459		*St. p.	J. T. Hatfield	153	153	144.5	28.8	5.6	Tow.	10	548	1904	Point Pleasant, W. Va.	Cincinnati, Ohio.
77457		St. s.	J. T. HUTCHINSON	3,734	2,780	346.0	48.0	28.0	Fr't.	20	1,300	1901	Cleveland, Ohio.	Cleveland, Ohio.
200980	K. T. D. P.	St. p.	J. T. Morse	780	410	199.0	31.0	12.1	Pas.	27	600	1904	Boston, Mass.	Boston, Mass.
77554		*St. p.	J. T. Reeder	54	54	98.0	19.0	3.0	Pas.	4		1902	Paducah, Ky.	Paducah, Ky.
209749		Ga. s.	J. T. Robinson	18	12	45.5	14.0	2.5	Fsh.	1	30	1908	Yakutat, Alaska.	Juneau, Alaska.
77263		St. s.	J. T. Seelman	18	11	51.3	12.6	5.6	Tow.	5		1897	Solomons, Md.	Washington, D. C.
200543		St. s.	J. T. Sherman	89	82	76.5	20.5	9.2	Pas.	3		1903	Noank, Conn.	New Bedford, Mass.
208281	L. B. S. K.	Ga. y.	J. V. Clarke	41	27	68.6	14.0	5.9	Yct.	3		1910	Baltimore, Md.	Chicago, Ill.
76207		St. s.	J. V. Taylor	40	20	60.8	15.6	8.6	Tow.	4		1881	Buffalo, N. Y.	Grand Haven, Mich.
209019		Ga. s.	J. W. Adams	7	7	36.0	9.2	2.4	Pas.	1	12	1910	Ottens Harbor, N. J.	Somers Point, N. J.
209041		*Ga. p.	J. W. Adams	27	9	54.0	10.0	6.5	Tow.	3	30	1911	Madison, Ind.	Louisville, Ky.
76070		Ga. s.	J. W. Ames	13	13	54.5	14.4	2.8	Fr't.	1		1879	Norfolk, Va.	Norfolk, Va.
77124		St. s.	J. W. Branning	31	15	54.3	13.6	5.0	Pas.	5		1894	Portsmouth, Va.	Edenton, N. C.
76890		St. s.	J. W. Callister	35	24	60.4	13.6	5.7	Fsh.	8		1890	Grand Haven, Mich.	Chicago, Ill.

<sup>1</sup> Formerly st. s. Admiral.

<sup>2</sup> Formerly German st. s. Saale.

<sup>3</sup> Formerly \*st. p. B. A. Boyle.

<sup>4</sup> Formerly st. s. John Twoby, Jr.

<sup>5</sup> Formerly st. s. Bohemian.

## MERCHANT STEAM VESSELS OF THE UNITED STATES—Continued.

Official No.	Signal letters.	Rig.	Name of vessel.	Gross tonnage.	Net tonnage.	Length.	Breadth.	Depth.	Service.	Crew.	Indicated horsepower.	When built.	Where built.	Home port (where permanent document issues).
210475		Ga. s.	J. W. Foggie	9	8	40.4	13.0	3.1	Frt.	1	12	1912	Chesconnessex, Va.	Cape Charles, Va.
75773		St. s.	J. W. French	129	66	114.0	18.5	9.2	Fsh.	27	1	1895	Damariscotta, Me.	New York, N. Y.
203376		Ga. s.	J. W. G.	7	7	26.5	6.5	3.5	Pas.	1	1	1906	Rock Island, Ill.	Rock Island, Ill.
204443		*St. p.	J. W. Hill	36	36	88.0	18.0	3.0	Frt.	5	20	1907	Knoxville, Tenn.	Chattanooga, Tenn.
77054		Ga. s.	J. W. Johnson	17	11	35.1	14.6	4.8	Frt.	1	1	1892	Key West, Fla.	Tampa, Fla.
206742		Ga. s.	J. W. Lathrop	14	13	49.0	14.0	3.5	Frt.	2	2	1909	Southport, N. C.	Wilmington, N. C.
77493		*Ga. p.	J. W. Lewis	8	8	34.0	10.0	2.5	Pas.	2	2	1900	Markland, Ind.	Memphis, Tenn.
207436		Ga. s.	J. W. Maxwell	6	6	32.5	13.4	3.0	Msc.	2	16	1910	Coosaw, S. C.	Beaufort, S. C.
75340		Ga. s.	J. W. Morgan	11	10	35.4	15.5	3.8	Frt.	2	2	1871	Mathews County, Va.	Norfolk, Va.
76413		St. s.	J. W. Parmelee	30	15	60.6	16.9	7.1	Fsh.	9	9	1883	Saugatuck, Mich.	Grand Haven, Mich.
208138		*Ga. p.	J. W. Phillips	6	6	47.5	8.2	2.4	Fer.	1	6	1912	Capertons Ferry, Ala.	Chattanooga, Tenn.
210307	K. T. J. B.	*Ga. p.	J. W. Sanford	36	36	86.0	24.5	2.5	Pas.	3	125	1910	Chamberlain, S. Dak.	Sioux City, Iowa.
201360		St. s.	J. W. TERRY	130	88	85.5	22.1	10.3	Pas.	6	2	1904	Port Richmond, N. Y.	Galveston, Tex.
96594		Ga. s.	J. W. Spagot	8	7	31.5	10.8	3.3	Frt.	2	1	1885	Nansemond County	Norfolk, Va.
76113		St. s.	J. W. Thompson	17	8	47.0	13.0	6.0	Tow.	4	1	1880	Baltimore, Md.	Baltimore, Md.
206638	L. B. F. V.	St. s.	J. W. THOMPSON	186	126	101.0	21.5	11.0	Tow.	8	500	1909	Camden, N. J.	St. Louis, Mo.
76940		St. s.	J. W. Ward	49	16	70.3	17.1	9.3	Tow.	13	2	1891	Benton Harbor, Mich.	Marquette, Mich.
76450		St. s.	J. W. Westcott	522	451	169.2	30.7	11.9	Frt.	32	250	1883	Marine City, Mich.	Detroit, Mich.
77538		St. s.	J. W. Wonson	108	74	82.4	25.4	7.5	Frt.	5	175	1902	Perth Amboy, N. J.	New York, N. Y.
76546		Ga. s.	J. D. C. Hanna	10	6	53.0	13.9	3.6	Frt.	2	1	1884	Somerset County, Md.	Annapolis, Md.
204993		St. s.	J. J. H. BROWN	5,069	3,787	432.0	52.0	28.0	Frt.	22	1,500	1908	Lorain, Ohio.	Buffalo, N. Y.
136345		St. s.	J. S. W. Holton	62	31	68.7	16.6	7.4	Tow.	4	1	1892	Philadelphia, Pa.	Philadelphia, Pa.
157298		St. s.	J. Alab Clark	130	65	90.0	19.0	10.0	Tow.	6	215	1891	Newport News, Va.	Norfolk, Va.
207509		*Ga. p.	J. FRANK HICKS	11	11	53.4	18.1	2.8	Pas.	1	1	1910	Pine Bluff, Ark.	Memphis, Tenn.
201069		St. s.	J. Fred Lohman	98	49	82.2	20.5	9.5	Tow.	6	1	1892	Athens, N. Y.	New York, N. Y.
77078		Ga. s.	J. Harry Lyons	14	11	51.2	15.0	3.5	Pas.	1	1	1904	Atlantic City, N. J.	Somers Point, N. J.
76631		Ga. s.	J. Henry Edmunds	72	45	87.3	21.8	9.2	Pit.	11	1	1893	Brooklyn, N. Y.	Wilmington, Del.
205969		St. s.	J. Howard Lowndes	72	36	75.0	18.9	6.5	Oys.	6	6	1886	South Norwalk, Conn.	So. Norwalk, Conn.
203155		Ga. s.	J. Lentz Garrett	7	5	32.3	10.5	3.4	Frt.	1	1	1899	Bridgeport, N. J.	Camden, N. J.
77400		St. s.	J. PIERPONT MORGAN	7,161	5,530	580.0	58.0	27.4	Frt.	25	1,800	1906	Chicago, Ill.	Duluth, Minn.
76595		St. s.	J. Rich Steers	164	111	97.1	24.0	10.3	Tow.	13	700	1899	Jersey City, N. J.	New York, N. Y.
77257		Ga. s.	J. Thomas Gibbons	11	5	50.0	13.0	3.2	Msc.	2	2	1885	Somerset County, Md.	Newport News, Va.
203219		Ga. s.	J. Willard Morgan	13	11	39.4	15.4	4.3	Frt.	2	2	1897	Atlantic City, N. J.	Somers Point, N. J.
77037		*Ga. p.	J. C. & B.	13	5	53.7	14.0	3.6	Frt.	3	3	1906	Westwego, La.	New Orleans, La.
76287		Ga. s.	J. and C. Heinley	41	37	67.0	20.6	4.8	Frt.	2	1	1892	Amityville, N. Y.	New York, N. Y.
211299		Ga. s.	J. and P. Bradford	23	14	54.0	15.6	4.4	Oys.	1	1	1885	Solomons Island, Md.	Newport News, Va.
76827		Ga. s.	Jace	14	11	39.2	12.4	5.4	Pas.	2	32	1912	Carlstadt, N. J.	New York, N. Y.
205997		*St. p.	Jacinto	235	182	145.0	32.0	3.5	Frt.	30	160	1889	Sacramento, Cal.	San Francisco, Cal.
207943		Ga. s.	Jack	12	10	40.0	9.0	4.0	Pas.	2	6	1909	Georgetown, S. C.	Georgetown, S. C.
208390		*Ga. p. y.	Jack	26	18	40.5	12.1	8.7	Yct.	0	15	1909	Memphis, Tenn.	Memphis, Tenn.
209406		Ga. p.	Jack	27	17	50.0	18.3	2.7	Frt.	1	20	1911	Pinewood, Fla.	Pensacola, Fla.
210438		*Ga. y.	Jack	31	22	47.2	10.0	2.3	Yct.	2	15	1911	St. Francis, Ark.	Memphis, Tenn.
208459		Ga. s.	Jack Burnham	15	8	42.8	11.0	5.4	Frt.	1	36	1912	Vancouver, Wash.	Pt. Townsend, Wash.
13171		Ga. s.	Jack Horner	50	23	72.0	16.2	7.5	Fsh.	5	80	1911	Seattle, Wash.	Do.
76739		St. s.	Jack Jewett	44	22	64.4	16.0	8.5	Tow.	6	1	1864	Buffalo, N. Y.	New Haven, Conn.
95243		Ga. s.	Jack McGowan	7	7	32.5	13.6	3.5	Fsh.	1	1	1888	Patchogue, N. Y.	Sag Harbor, N. Y.
205905	K. V. W. F.	St. s.	Jack T.	15	7	44.2	12.1	6.0	Tow.	3	3	1872	Buffalo, N. Y.	New York, N. Y.
77289		St. s.	Jacob Luckenbach	2,793	1,744	310.0	40.0	29.6	Frt.	26	950	1881	Sunderland, England	Do.
200638		Ga. s.	Jacob Ockers	13	12	39.8	12.8	3.2	Oys.	2	1	1898	Patchogue, N. Y.	Patchogue, N. Y.
76921		Ga. s.	Jacob Ockers	29	27	56.0	18.6	5.4	Oys.	1	1	1904	do.	Do.
76574	K. H. W. J.	St. s.	Jacob Paulsen	97	48	82.0	19.0	9.0	Tow.	4	1	1880	Philadelphia, Pa.	Savannah, Ga.
77237		St. p.	Jacob H. Tremper	571	432	180.0	30.2	8.7	Pas.	17	508	1885	Greenpoint, N. Y.	New York, N. Y.
204815		St. s.	Jacob M. Heath	41	28	57.2	16.6	6.9	Tow.	4	1	1896	Tottenville, N. Y.	Do.
209029		St. s.	JACOB T. KOPP	6,036	4,530	480.0	54.2	31.2	Frt.	22	1,600	1907	Ecorse, Mich.	Buffalo, N. Y.
210247	L. C. M. G.	Ga. y.	Jamaha	29	20	64.0	13.0	5.0	Yct.	1	45	1911	Port Clinton, Ohio.	Detroit, Mich.
76290		Ga. y.	Jamaha	31	21	58.5	13.2	6.4	Yct.	1	50	1911	do.	New York, N. Y.
75922		St. p.	Jamaica	435	320	143.0	32.0	8.8	For.	6	550	1882	Wilmington, Del.	Do.
77444		St. s.	James Anderson	111	66	70.0	26.4	7.1	Frt.	2	31	1877	Boston, Mass.	Boston, Mass.
80343		St. s.	JAMES BATTLE	198	123	116.0	25.2	13.0	Frb.	12	1,160	1900	Wyandotte, Mich.	Detroit, Mich.
6362		St. s.	James Beard	86	67	73.5	17.2	6.3	Fer.	5	1	1873	Au Sable, Mich.	Port Huron, Mich.
13286		St. s.	James Bradley	51	25	72.0	16.8	7.5	Frt.	5	2	1864	Philadelphia, Pa.	New York, N. Y.
77101		Ga. s.	James Buchanan	7	6	33.0	12.3	3.0	Tow.	2	1	1866	Norfolk, Va.	Norfolk, Va.
76722		St. s.	James Burns	25	17	52.8	13.0	5.6	Fsh.	3	1	1893	Buffalo, N. Y.	Cleveland, Ohio.
76592		St. s.	James Byers	54	27	69.6	17.0	8.2	Tow.	3	3	1888	do.	Buffalo, N. Y.
206285		Ga. s.	James Carroll	11	10	36.0	13.4	3.9	Pas.	2	1	1885	Keyport, N. J.	New York, N. Y.
204689		St. s.	JAMES CORRIGAN	6,971	5,482	530.0	56.2	32.0	Frt.	27	1,800	1908	Ecorse, Mich.	Niagara Falls, N. Y.
204988		Ga. s.	James Denson	31	17	60.0	13.0	3.6	Pas.	2	1	1907	Salisbury, Md.	Crisfield, Md.
75242		St. s.	JAMES DUANE	326	222	123.2	27.4	14.0	Frt.	12	900	1906	Newburgh, N. Y.	New York, N. Y.
204492		Ga. s.	James Dunbar	33	30	56.0	20.0	4.2	Msc.	1	1	1870	Nyack, N. Y.	Patchogue, N. Y.
205702		St. s.	JAMES EDWARD	82	56	73.5	19.3	10.5	Tow.	4	300	1909	Ferrysburg, Mich.	Duluth, Minn.
		*Ga. p.	James Emma	12	8	49.0	14.8	4.1	Pas.	1	18	1908	Marks, Miss.	Memphis, Tenn.

- 1 Formerly st. s. (a) J. W. Franch.  
 2 Formerly st. s. (b) Stephen W. McKeever.  
 3 Formerly st. s. T. J. Scully.  
 4 Formerly st. s. Eva M. Wall.  
 5 Formerly st. s. (a) Dorothy.  
 6 Formerly st. s. (b) New York Central No. 3

- 7 Formerly st. s. John Fleming.  
 8 Formerly st. s. (a) H. M. Green.  
 9 Formerly st. s. (b) South Baltimore.  
 10 Formerly (a) Belgian st. s. Hermann.  
 11 Formerly (b) Norwegian st. s. Hero.  
 12 st. s. Success.

- 13 Formerly st. s. Wesley Hawkins.  
 14 Formerly st. s. (a) Don Juan.  
 15 Formerly st. s. (b) Canistee.

## MERCHANT STEAM VESSELS OF THE UNITED STATES—Continued.

Official No.	Signal letters.	Rig.	Name of vessel.	Gross tonnage.	Net tonnage.	Length.	Breadth.	Depth.	Service.	Crew.	Indicated horsepower.	When built.	Where built.	Home port (where permanent document issues).
						Feet.	Feet.	Feet.	Tow.					
76067		St. s.	James Hay	35	22	56.2	15.4	7.3	Tow.	6		1879	Buffalo, N. Y.	Grand Haven, Mich.
77091		St. s.	James Herron	44	22	65.0	15.7	7.8	Tow.	5		1893	Bordentown, N. J.	Burlington, N. J.
76621		Ga. s.	James Humphrey	9	9	35.0	15.3	3.4	Pas.	1		1896	Patchogue, N. Y.	New York, N. Y.
204182		St. p.	James John	114	59	90.0	28.0	6.1	Fer.	6	75	1907	St. Johns, Oreg.	Portland, Oreg.
14269		St. s.	James Kay	34	23	54.6	14.8	6.9	Tow.	4		1872	Philadelphia, Pa.	New York, N. Y.
75921		St. s.	James Laughlin	28	28	71.5	15.0	4.5	Tow.	4		1877	Pittsburgh, Pa.	New Orleans, La.
203056		St. s.	JAMES LAUGHLIN	6,939	5,492	630.0	56.2	32.0	Frt.	27	1,800	1906	Ecorse, Mich.	Duluth, Minn.
77293		St. p.	James Lee	599	493	524.0	36.0	5.0	Pas.	38	1,140	1898	Jeffersonville, Ind.	New York, N. Y.
77416	K. Q. B. F.	St. s.	James Makee	301	137	111.0	25.5	9.5	Frt.	8	100	1879	Port Ludlow, Wash.	Honolulu, Hawaii
76844		St. s.	James McDonough	49	24	66.2	17.3	7.6	Tow.	4		1889	Brooklyn, N. Y.	New York, N. Y.
110541		St. s.	James McWilliams	149	74	118.6	22.2	10.4	Tow.	10	500	1882	Newburgh, N. Y.	Do.
77205		St. p.	James Moren	602	371	186.0	34.0	5.2	Tow.	35		1895	Pittsburgh, Pa.	Pittsburgh, Pa.
13937		St. s.	James Morgan	69	41	49.0	17.2	5.8	Tow.	5		1822	Poughkeepsie, N. Y.	New Haven, Conn.
200552		Ga. p.	James R.	14	14	63.0	12.0	2.5	Pas.	1	15	1903	Higginsport, Ohio.	Paducah, Ky.
76218		St. s.	James Roy	45	23	60.0	14.5	6.0	Tow.	12		1869	Philadelphia, Pa.	New York, N. Y.
90674		St. s.	James Smith, jr.	170	85	108.0	26.0	10.0	Tow.	14	620	1874	Newburgh, N. Y.	Newport News, Va.
75981		Ga. s.	James Tuckwell	10	9	43.2	13.6	3.6	Pas.	1		1877	Nyack, N. Y.	New York, N. Y.
76954		St. s.	James Van Alst	19	9	43.7	13.2	6.0	Tow.	2		1891	Brooklyn, N. Y.	Do.
204753		Ga. s.	James W.	14	12	45.1	11.8	6.0	Pas.	3		1907	Georgetown, S. C.	Georgetown, S. C.
75692		St. s.	James Watt	74	37	80.0	18.5	8.5	Tow.	2	370	1873	Chester, Pa.	New York, N. Y.
77236		St. s.	JAMES WATT	4,090	3,105	405.0	48.0	23.5	Frt.	23	2,000	1896	Cleveland, Ohio.	Duluth, Minn.
77380		St. s.	James Woolley	92	45	80.8	21.0	9.9	Tow.	6		1899	East Boston, Mass.	Boston, Mass.
77134		St. p.	Jas. A. Carney	199	145	130.4	25.2	7.0	Pas.	10	600	1894	Mobile, Ala.	Mobile, Ala.
203369		Ga. p.	James A. Doyle	9	9	48.3	8.3	2.0	Tow.	3		1904	Tyronne, Ky.	Louisville, Ky.
210912		St. s.	JAMES A. FARRELL	7,705	5,967	580.0	58.0	32.0	Frt.	1	1,880	1913	Lorain, Ohio.	Duluth, Minn.
76229		St. s.	James A. Garfield	41	20	64.5	16.6	7.3	Tow.	5		1881	Athens, N. Y.	New York, N. Y.
77128		St. s.	Jas. A. Morris	26	13	54.5	15.0	5.4	Tow.	2		1894	New Baltimore, N. Y.	Albany, N. Y.
202920		St. s.	James A. Walsh	163	111	92.4	29.7	8.7	Frt.	6		1906	Tottenville, N. Y.	New York, N. Y.
77019		St. s.	JAMES B. COLGATE	1,713	1,318	308.0	38.0	24.0	Frt.	20	1,000	1892	West Superior, Wis.	Duluth, Minn.
86307		St. s.	JAMES B. EADS	2,970	2,970	400.5	42.8	24.3	Frt.	23	1,300	1894	Cleveland, Ohio.	Do.
81373		St. s.	JAMES B. NEILSON	2,234	1,571	320.0	42.0	25.0	Frt.	21	1,000	1892	Superior, Wis.	Do.
77383		Ga. s.	James C. Taves	14	8	53.5	14.0	3.0	Oys.	1		1899	Monie, Md.	Newport News, Va.
201821		St. s.	JAMES C. WALLACE	6,684	5,403	532.0	56.0	31.0	Frt.	21	2,000	1905	Lorain, Ohio.	Cleveland, Ohio.
205547		Ga. s.	James E. Brown	8	8	31.0	8.0	7.0	Frt.	1	13	1908	Buffalo City, N. C.	Richmond, Va.
201961		St. s.	JAMES E. DAVIDSON	6,206	4,943	504.0	54.2	31.0	Frt.	24	2,000	1905	Ecorse, Mich.	Duluth, Minn.
76043		Ga. s.	James E. King	7	7	38.0	13.9	2.3	Frt.	2		1878	Isle of Wight County, Va.	Norfolk, Va.
111151		St. s.	James E. Lee	46	25	58.2	14.4	7.9	Tow.	4		1897	Portsmouth, Va.	Richmond, Va.
77060		Ga. s.	James E. Richardson	10	7	51.2	13.9	3.2	Frt.	2		1892	Oriole, Md.	Tappahannock, Va.
210261		St. s.	James F. Davis	193	131	100.0	28.4	6.4	Frt.	4	150	1912	Saugatuck, Mich.	Grand Haven, Mich.
76646		Ga. s.	James G. Bennett	15	9	54.9	13.5	3.0	Oys.	1		1886	Crisfield, Md.	Newport News, Va.
204506		St. s.	Jas. G. Conway	63	43	67.8	18.7	8.0	Tow.	4		1907	New Baltimore, N. Y.	New York, N. Y.
209162		Ga. p.	James, G. L.	13	13	59.0	12.7	2.2	Pas.	3	40	1911	Brookport, Ill.	Paducah, Ky.
209900		St. s.	JAMES H. CASSIDY	110	61	82.0	22.2	12.4	Tow.	3	300	1912	Cleveland, Ohio.	Cleveland, Ohio.
77411		St. s.	James H. Clark	45	31	60.8	17.3	7.4	Tow.	5		1900	Buffalo, N. Y.	Tampa, Fla.
76553		Ga. s.	James H. Hall	100	99	91.7	22.0	7.0	Frt.	3		1885	Manitowoc, Wis.	Milwaukee, Wis.
76657		St. s.	James H. Hogan	32	17	62.4	14.8	5.6	Tow.	3		1896	Jersey City, N. J.	New Haven, Conn.
77541		St. s.	JAMES H. HOYT	4,363	3,234	411.2	50.0	23.0	Frt.	24		1902	West Superior, Wis.	Cleveland, Ohio.
75114		St. s.	James H. Martin	54	37	72.1	15.1	8.2	Tow.	4		1869	Cleveland, Ohio.	Marquette, Mich.
76581		St. s.	James H. Prentice	535	396	167.6	32.0	12.2	Frt.	12	500	1885	Trenton, Mich.	Chicago, Ill.
77589		St. s.	JAMES H. REED	5,568	4,125	448.0	52.2	29.0	Frt.	24	1,400	1903	Wyandotte, Mich.	Cleveland, Ohio.
77261		St. s.	James H. Scott	20	13	42.0	14.0	5.7	Tow.	2		1897	Albany, N. Y.	Albany, N. Y.
76214		St. s.	James H. Shrigley	459	364	171.6	31.2	11.6	Frt.	13	350	1881	Milwaukee, Wis.	Port Huron, Mich.
77409		St. s.	JAMES J. HILL	6,025	4,578	478.0	52.0	30.0	Frt.	24	1,300	1900	Lorain, Ohio.	Duluth, Minn.
76851		St. s.	James J. Logan	34	17	52.3	14.8	6.8	Tow.	3		1889	Newburgh, N. Y.	New York, N. Y.
120884		St. s.	James J. McGuire	85	42	79.3	20.0	6.6	Tow.	5		1892	Brooklyn, N. Y.	Do.
209718		St. s.	Jas. K. Averill	28	19	50.0	16.0	4.0	Frt.	2	125	1912	Champlain, N. Y.	Plattsburg, N. Y.
206206		St. p.	James L. Hale	60	38	75.0	16.0	3.0	Tow.	9	75	1909	Jeffersonville, Ind.	Mobile, Ala.
209659		St. s.	James L. Morgan	181	123	100.2	28.6	10.5	Frt.	9	400	1912	Port Richmond, N. Y.	New York, N. Y.
75761	J. Q. W. S.	St. p.	James M. Donahue	730	562	219.0	32.4	9.7	Frt.	15	1,130	1875	San Francisco, Cal.	San Francisco, Cal.
202057		St. s.	James M. Gifford	168	106	128.0	19.2	10.0	Fah.	25		1905	Greenport, N. Y.	Stonington, Conn.
75997		St. p.	James M. Waterbury	412	306	144.0	32.4	9.3	Fer.	6	650	1878	Wilmington, Del.	New York, N. Y.
207163		Ga. s.	James N. Gillett, jr.	6	6	34.0	10.6	3.8	Tow.	0		1897	San Francisco, Cal.	San Francisco, Cal.
202990		St. s.	James N. Knipe	109	74	89.7	22.8	9.6	Tow.	3	325	1906	Camden, N. J.	Philadelphia, Pa.
207148		St. p.	James N. Trigg	166	166	158.2	26.2	4.1	Pas.	22	180	1910	Decatur, Ala.	Chattanooga, Tenn.
77130		Ga. s.	James O. Carter	26	17	38.5	13.6	6.4	Tow.	4		1894	Solomons Island, Md.	Washington, D. C.
76183		St. s.	James P. Blaine	8	8	58.6	13.9	3.6	Frt.	4		1894	Pocomoke City, Md.	Manteo, N. C.
210759	L. C. Q. S.	St. s.	James P. Donaldson	401	309	163.0	30.0	11.5	Frt.	12	520	1894	Marine City, Mich.	Port Huron, Mich.
96415		St. p.	James P. McGuire	76	52	72.9	21.3	8.2	Frt.	4	150	1912	Grassy Point, N. Y.	Rock Island, Ill.
201833		St. s.	James P. Pearson	49	40	83.0	19.0	3.1	Pas.	4		1892	Moline, Ill.	New York, N. Y.
201811		St. s.	James P. Stuart	59	40	57.0	20.3	8.5	Tow.	3		1905	Tottenville, N. Y.	New York, N. Y.
77566		St. s.	JAMES P. WALSH	5,330	4,772	488.6	52.0	31.0	Frt.	24	2,000	1905	Toledo, Ohio.	Cleveland, Ohio.
		St. s.	JAMES R. ELLIOTT	210	114	110.0	25.0	12.0	Frb.	12	175	1902	Port Huron, Mich.	Detroit, Mich.

<sup>1</sup> Formerly st. s. Kate Miller.<sup>2</sup> Formerly Hawaiian st. s. James Makee.<sup>3</sup> Formerly st. s. Robert A. Packer.<sup>4</sup> Formerly st. s. Cheektowaga.<sup>5</sup> Formerly st. s. Manhattan.<sup>6</sup> Formerly st. s. Turtle.<sup>7</sup> Formerly st. s. Globe.<sup>8</sup> Formerly st. s. Washburn.<sup>9</sup> Formerly st. s. Roy.<sup>10</sup> Formerly st. s. N. R. Randerson.<sup>11</sup> Formerly st. s. Fortuna.<sup>12</sup> Formerly st. p. H. A. Barnard.<sup>13</sup> Formerly st. s. Joseph H. Moran.



MERCHANT STEAM VESSELS OF THE UNITED STATES—Continued.

Official No.	Signal letters	Rig.	Name of vessel.	Gross tonnage.	Net tonnage.	Length.	Breadth.	Depth.	Service.	Crew.	Indicated horsepower.	When built.	Where built.	Home port (where permanent document issues).
						Feet.	Feet.	Feet.						
203853		St. s.	JAMES R. SINCLAIR.....	71	36	73.6	18.5	10.2	Tow.	7	400	1907	Chicago, Ill.	Duluth, Minn.
203658		St. s.	JAMES S. DUNHAM.....	4,795	3,644	420.0	52.0	24.3	Frt.	24	1,800	1906	West Bay City, Mich.	Do.
162144	K. Q. H. S.	St. s.	James S. Higgins.....	382	249	141.8	34.2	11.1	Pas.	18		1903	Aberdeen, Wash.	San Francisco, Cal.
77434		St. s.	JAMES S. WHITNEY.....	2,707	1,926	278.5	43.0	29.0	Frt.	26	2,600	1900	Wilmington, Del.	Boston, Mass.
14011		St. p.	James T. Brett.....	490	408	184.5	28.5	8.3	Pas.	15	578	1853	Keyport, N. J.	New York, N. Y.
77042		St. s.	James T. Furber.....	28	17	57.0	14.8	4.6	Pas.	3		1892	Kennebunk, Me.	Portland, Me.
77216		St. s.	Jas. T. Martin.....	47	32	56.0	15.0	8.0	Tow.	2		1896	Port Huron, Mich.	Cleveland, Ohio.
76203		St. s.	James W. Follette.....	756	538	207.2	35.6	12.0	Frt.	15		1881	Gibraltar, Mich.	Buffalo, N. Y.
75818		St. s.	James W. Husted.....	43	21	66.5	16.5	7.0	Frt.	2		1875	Philadelphia, Pa.	Do.
204223		St. s.	James W. Johnson.....	111	66	110.2	22.0	7.0	Frt.	13	225	1907	Milford, Del.	Perth Amboy, N. J.
76737		St. s.	James W. Morse.....	132	105	95.6	18.0	8.8	Cnl.	3	75	1888	Phenix, N. Y.	Oswego, N. Y.
110422		St. p.	James W. Wadsworth.....	85	42	118.0	18.7	5.8	Pas.	4		1880	Northport, N. Y.	New York, N. Y.
77242		St. p.	JAMES Y. LOCKWOOD.....	390	390	165.4	33.0	4.5	Tow.	19	1,650	1896	McKees Rocks, Pa.	St. Louis, Mo.
77574		St. s.	James and Esther.....	76	47	81.7	21.0	9.0	Fsh.	16		1903	Essex, Mass.	Kennebunk, Me.
76449	K. L. V. J.	St. s.	Jamesburg.....	75	37	82.0	18.2	8.8	Tow.	6		1883	South Amboy, N. J.	Philadelphia, Pa.
77127		St. s.	JAMESTOWN.....	2,898	2,126	299.5	40.0	16.8	Pas.	42	3,197	1894	Chester, Pa.	New York, N. Y.
204817		St. s.	JAMESTOWN.....	1,538	1,045	206.0	44.0	17.4	Fer.	6		1907	Port Richmond, N. Y.	Do.
202399	L. B. P. D.	St. s.	Jane.....	9	6	40.1	12.5	3.5	Frt.	3		1905	Queentown, Md.	Baltimore, Md.
207688		St. s.	JANE.....	114	78	104.0	17.8	8.6	Yct.	8	400	1910	New York, N. Y.	Galveston, Tex.
208958		St. s.	Jane S.....	8	5	42.0	9.0	3.0	Pas.	1		1909	Sault Ste. Marie, Mich.	Marquette, Mich.
206173		St. s.	Janet.....	7	7	33.0	8.0	2.5	Pas.	1		1905	Two Rivers, Wis.	Grand Haven, Mich.
210399		St. s.	Janet.....	10	7	47.0	10.7	3.4	Frt.			1912	Atlantic, N. C.	Newbern, N. C.
209946		St. s.	Janey.....	17	16	47.0	11.0	4.6	Yct.	1	30	1911	Wyandotte, Mich.	Detroit, Mich.
201670		St. s.	Janice D. Pettis.....	13	8	40.5	13.8	3.2	Oys.	4	40	1905	Bridgeport, Conn.	Providence, R. I.
75321		St. s.	Janie Baker.....	6	5	31.8	12.0	3.3	Fsh.	1		1871	Patchogue, N. Y.	Greenport, N. Y.
77163		St. s.	Janie Berry.....	29	23	50.0	18.4	3.6	Frt.	1		1894	Straits, N. C.	Elizabeth City, N. C.
202541		St. s.	Janie L.....	7	5	38.2	11.8	4.3	Tow.	2		1905	Vanceboro, N. C.	Newbern, N. C.
200333		St. s.	Janie E. Smith.....	50	34	72.7	16.3	6.8	Fsh.	6	60	1903	Ashtabula, Ohio.	Dunkirk, N. C.
202302		St. s.	Jannet L.....	12	8	39.4	13.2	4.4	Tow.	2	30	1905	Seattle, Wash.	Pt. Townsend, Wash.
77175		St. s.	Jap.....	16	15	47.3	16.6	2.9	Oys.	2		1895	Bellport, N. Y.	Patchogue, N. Y.
201883		St. s.	Jap.....	21	21	65.0	11.0	3.9	Pas.	4	50	1905	La Crosse, Wis.	La Crosse, Wis.
203733		St. s.	Japonica.....	66	45	80.4	14.5	7.8	Pas.	3		1906	Handsboro, Miss.	Corpus Christi, Tex.
77114		St. s.	Jared Darlington.....	57	28	65.6	17.3	7.6	Tow.	4		1893	Bordentown, N. J.	Philadelphia, Pa.
202030		St. p.	Jarrett.....	12	10	54.3	9.8	2.7	Pas.	1		1903	Clarington, Ohio.	Wheeling, W. Va.
308269		St. s.	Jasper.....	9	9	45.5	12.3	5.2	Tow.	2	27	1910	Guild, Tenn.	Chatanooga, Tenn.
204353		St. s.	Jaunita.....	7	7	36.4	7.9	3.5	Pas.	1		1902	Burlington, Iowa.	Burlington, Iowa.
210145		St. s.	Jaunita.....	19	10	56.0	14.0	3.2	Frt.	2		1912	Hardy's Bridge, N. C.	Newbern, N. C.
77149		St. s.	Javellin.....	19	19	44.1	12.0	6.3	Yct.	2		1894	Hollyoak, Del.	Washington, D. C.
75117		St. s.	Jay Gould.....	840	523	213.8	33.9	11.5	Frt.	12	800	1869	Buffalo, N. Y.	Port Huron, Mich.
12958		St. s.	Jay C. Morse.....	98	49	79.4	18.2	9.8	Tow.	21		1867	do.	Marquette, Mich.
204429		St. s.	JAY C. MORSE.....	6,649	5,067	532.0	58.0	31.0	Frt.	18	1,760	1907	Cleveland, Ohio.	Cleveland, Ohio.
76819		St. s.	Jay Eye See.....	7	7	32.0	10.4	5.0	Fsh.	1		1888	Swans Island, Me.	Rockland, Me.
77266	L. B. F. G.	St. s.	Jean.....	28	19	71.8	10.5	5.6	Yct.	3		1897	Bristol, R. I.	New York, N. Y.
205633		St. s.	JEAN.....	3,125	2,391	311.0	46.1	21.8	Frt.	31	1,300	1909	Newport News, Va.	Do.
211300		St. s.	Jean.....	19	13	43.8	11.0	4.7	Pas.	1	37	1913	Red Bank, N. J.	Perth Amboy, N. J.
204027		St. s.	Jean W.....	7	7	47.0	12.2	2.5	Pas.	1		1906	McGregor, Iowa.	Memphis, Tenn.
77550		St. s.	Jean R. Zeigler.....	8	8	34.9	12.4	4.0	Pas.	1		1901	Ocean City, N. J.	Somers Point, N. J.
202447		St. s.	Jean and Virginia.....	30	13	60.0	12.6	5.5	Yct.	2		1904	New York, N. Y.	Charleston, S. C.
203411		St. p.	Jeanerette.....	12	6	50.8	12.8	3.7	Frt.	3		1906	Donaldsonville, La.	New Orleans, La.
77079		St. s.	Jeanette.....	290	217	118.0	27.2	13.2	Whl.	40		1893	Benicia, Cal.	San Francisco, Cal.
207428	K. B. C. Q.	St. s.	Jeanette.....	10	8	34.7	8.6	3.3	Fer.	1	11	1910	Jacksonville, Fla.	Jacksonville, Fla.
76389		St. s.	Jeanie.....	1,071	862	186.3	37.9	18.8	Pas.	24	400	1883	Bath, Me.	Tacoma, Wash.
77525		St. s.	Jeanie.....	19	13	43.8	13.5	5.0	Frt.	1		1902	Bridgeport, Conn.	Wilmington, Del.
77290		St. s.	Jeanne Crozier.....	8	8	28.5	12.3	4.0	Frt.	1		1898	Port Republic, N. J.	Somers Point, N. J.
201742		St. s.	Jeanette.....	17	10	44.0	11.3	3.4	Yct.	2	34	1905	Miami Fla.	Beaufort, S. C.
205483		St. s.	Jeanette.....	18	12	44.6	13.4	3.9	Frt.	2	20	1908	Elkton, Md.	Baltimore, Md.
206302		St. s.	Jeanette.....	5	5	44.2	7.3	2.9	Fer.	1	40	1898	Superior, Wis.	Marquette, Mich.
203454	K. P. C. M.	St. s.	Jeanie.....	10	8	35.0	12.4	4.0	Frt.	2		1906	Unalaklik, Alaska.	Nome, Alaska.
77356		St. s.	JEFFERSON.....	3,723	2,392	351.8	42.0	17.0	Pas.	70	3,450	1899	Chester, Pa.	New York, N. Y.
107245	K. S. T. P.	St. c.	JEFFERSON.....	99	99	84.9	30.0	5.5	Fer.	7		1896	Donaldsonville, La.	New Orleans, La.
201073		St. s.	Jefferson.....	1,615	895	207.0	40.0	22.7	Pas.	54	890	1904	Tacoma, Wash.	Pt. Townsend, Wash.
121025		St. s.	Jeffrey.....	9	5	38.2	9.7	4.3	Fsh.	2	10	1898	Boston, Mass.	Gloucester, Mass.
206115	K. W. P. H.	St. s.	Jekyl Island.....	64	42	84.0	16.0	6.0	Pas.	4		1896	Peekskill, N. Y.	Brunswick, Ga.
203329		St. s.	JEMIMA F. III.....	149	133	98.8	21.0	8.1	Yct.	8	250	1908	New York, N. Y.	New York, N. Y.
75776		St. s.	Jendoro.....	18	15	54.4	10.4	4.6	Yct.	3	50	1908	do.	Philadelphia, Pa.
76718	K. F. C. L.	St. s.	Jennie.....	8	7	31.6	12.4	3.8	Pas.	0		1875	Newport, R. I.	Providence, R. I.
76990		St. s.	Jennie.....	127	69	99.5	22.3	8.6	Frt.	8	60	1888	Benicia, Cal.	San Francisco, Cal.
77253		St. s.	Jennie.....	6	5	26.0	12.0	3.8	Msc.	0		1884	Newport, R. I.	New Haven, Conn.
204461		St. s.	Jennie.....	20	14	45.8	12.0	6.7	Tow.	2		1897	East Boston, Mass.	Boston, Mass.
204905		St. s.	Jennie.....	9	8	30.6	9.2	3.4	Fsh.	2		1901	Ludington, Mich.	Grand Haven, Mich.
208751		St. s.	Jennie.....	8	6	34.3	9.8	3.3	Pas.	1	22	1908	Astoria, Oreg.	Astoria, Oreg.
		St. s.	Jennie.....	16	11	39.2	12.4	4.5	Fsh.	6	20	1911	Seattle, Wash.	Pt. Townsend, Wash.

1 Formerly st. p. Keyport.  
 2 Formerly st. s. Jessie H. Farwell.  
 3 Formerly st. s. William Numsen.  
 4 Formerly st. s. J. W. Johnson.

4 Formerly st. p. Ripple.  
 5 Formerly st. s. Ascension.  
 6 Formerly U. S. Navy launch (no name).

7 Formerly st. s. Feronia.  
 8 Formerly st. s. Dell.

## MERCHANT STEAM VESSELS OF THE UNITED STATES—Continued.

Official No.	Signal letters.	Rig.	Name of vessel.	Gross tonnage.	Net tonnage.	Length.	Breadth.	Depth.	Service.	Crew.	Indicated horsepower.	When built.	Where built.	Home port (where permanent document issues).
209493		Ga. s.	Jennie.....	10	9	33.0	13.7	3.3	Oys.	1	25	1911	Inwood, N. Y.	Patchogue, N. Y.
75857		Ga. s.	Jennie Arnold.....	5	5	31.6	12.0	3.0	Msc.	1	.....	1876	Squan, N. J.	Greenport, N. Y.
2023030		Ga. s.	Jennie B.....	22	12	55.0	12.6	4.3	Msc.	2	40	1905	Crittenden, Va.	Beaufort, S. C.
77140		Ga. s.	Jennie C.....	9	7	34.5	13.5	3.5	Msc.	2	.....	1894	Merrick, N. Y.	Patchogue, N. Y.
203742		*Ga. p.	Jennie C.....	17	9	57.0	11.0	2.5	Msc.	1	20	1906	Plaquemine, La.	Brashear, La.
202380		Ga. s.	Jennie Campana.....	6	6	26.5	6.5	3.5	Pas.	16	.....	1905	Rock Island, Ill.	Rock Island, Ill.
209843		Ga. s.	Jennie D. III.....	30	20	46.0	14.0	6.0	Pas.	1	60	1912	Detroit, Mich.	Detroit, Mich.
206772		Ga. s.	Jennie Grace.....	25	25	32.4	12.2	3.0	Fsh.	0	11	1909	Atlantic City, N. J.	Somers Point, N. J.
76492		Ga. s.	Jennie Griffin.....	17	16	46.4	16.3	4.4	Frt.	2	.....	1884	Benicia, Cal.	San Francisco, Cal.
76872		*St. p.	Jennie Louise.....	77	77	110.0	29.0	4.0	Pas.	6	.....	1890	Patterson, La.	Brashear, La.
208795		Ga. s.	Jennie N.....	6	5	23.6	7.0	3.4	Fsh.	2	8	1907	Sturgeon Bay, Wis.	Milwaukee, Wis.
77074		Ga. s.	Jennie Ockers.....	7	6	30.0	13.0	3.3	Oys.	1	.....	1892	Patchogue, N. Y.	Patchogue, N. Y.
209066		Ga. s.	Jennie S.....	14	9	36.8	11.4	5.2	Pas.	3	36	1911	Far Rockaway, N. Y.	New York, N. Y.
76997		Ga. s.	Jennie Tucker.....	6	5	29.0	13.0	3.2	Oys.	1	.....	1891	Patchogue, N. Y.	Patchogue, N. Y.
207809		Ga. s.	Jennie W.....	11	9	35.5	9.2	4.5	Pas.	2	16	1904	West De Pere, Wis.	Marquette, Mich.
76971		Ga. s.	Jennie Wicks.....	6	5	28.1	12.5	3.2	Oys.	1	.....	1887	Patchogue, N. Y.	Patchogue, N. Y.
76042		St. s.	Jennie Wilson.....	77	38	78.5	18.0	8.9	Pas.	7	.....	1878	Camden, N. J.	New Orleans, La.
77068		Ga. s.	Jennie A. Hupper.....	8	8	30.0	11.5	5.7	Pas.	2	.....	1892	Bremen, Me.	Providence, R. I.
77460		Ga. s.	Jennie F. Decker.....	23	18	52.7	16.5	7.0	Fsh.	6	.....	1901	Seattle, Wash.	Pt. Townsend, Wash.
77347		Ga. s.	Jennie G. Logan.....	16	12	44.0	14.2	6.4	Frt.	6	.....	1899	East Machias, Me.	Eastport, Me.
75297		Ga. s.	Jennie H. Gilbert.....	26	25	51.1	16.7	5.8	Fsh.	7	.....	1871	Bristol, Me.	Gloucester, Mass.
210898		Ga. s.	Jennie & James.....	14	7	50.6	13.4	4.2	Fsh.	3	24	1913	Severn, Va.	Newport News, Va.
76930		Ga. s.	Jenny.....	7	7	24.2	12.2	4.6	Fsh.	2	.....	1891	New Bedford, Mass.	New London, Conn.
76608		St. s.	Jeremiah Smith.....	207	135	86.3	22.6	7.3	Pas.	9	95	1885	Westhaven, Conn.	Bridgeport, Conn.
210562		Ga. s.	Jerome.....	8	5	37.7	9.0	3.9	Pas.	1	18	1910	Brooklyn, N. Y.	Baltimore, Md.
75988		St. s.	Jerome B. King.....	97	66	72.6	21.3	9.1	Frt.	4	.....	1878	do.	New York, N. Y.
203623		Ga. s.	Jerry.....	45	23	75.9	23.8	4.7	Frt.	3	70	1906	Biloxi, Miss.	New Orleans, La.
208719		*St. p.	Jerry.....	14	5	69.6	12.0	2.5	Tow.	5	.....	1911	Chilhowee, Tenn.	Chattanooga, Tenn.
76637		Ga. s.	Jerry Brown.....	24	13	45.0	16.4	4.5	Oys.	2	.....	1885	Bayport, N. Y.	Patchogue, N. Y.
157596		*Ga. p.	Jersey.....	41	39	54.5	15.5	3.5	Tow.	3	.....	1901	Stockton, Cal.	San Francisco, Cal.
209627		St. s.	JERSEY CENTRAL.....	217	148	97.6	26.4	11.9	Tow.	7	850	1912	Newburgh, N. Y.	New York, N. Y.
13158		St. p.	Jersey City.....	982	842	192.0	34.0	13.0	Fer.	1	625	1862	Brooklyn, N. Y.	Do.
204120		Ga. y.	Jessamine.....	57	47	81.5	14.5	6.6	Yct.	6	.....	1907	Port Jefferson, N. Y.	Toledo, Ohio.
106763		St. s.	Jesse.....	81	22	106.0	23.4	5.4	Pas.	16	.....	1890	Madisonville, La.	New Orleans, La.
209306		Ga. s.	Jesse.....	5	5	31.9	9.3	4.0	Frt.	1	10	1911	Georgetown, S. C.	Georgetown, S. C.
76828		Ga. s.	Jesse Johnson.....	8	7	35.0	13.1	3.1	Frt.	1	.....	1889	Patchogue, N. Y.	Bridgeport, Conn.
76801		St. s.	Jesse Enos.....	23	16	54.8	14.0	5.4	Fsh.	4	.....	1888	Ashabula, Ohio.	Chicago, Ill.
77362		St. s.	JESSE SPALDING.....	1,043	856	220.0	40.0	14.0	Frt.	16	800	1899	West Bay City, Mich.	Do.
76909		St. s.	Jesse Tyson.....	27	13	57.8	15.0	6.2	Pas.	5	.....	1890	Baltimore, Md.	Baltimore, Md.
46564		Ga. s.	Jessie.....	256	209	127.7	25.0	10.8	Frt.	4	.....	1900	Chamout, N. Y.	Oswego, N. Y.
76289		Ga. s.	Jessie.....	10	10	29.0	12.3	4.0	Pas.	1	.....	1882	Noank, Conn.	Providence, R. I.
77376		Ga. s.	Jessie.....	9	9	34.6	11.4	3.4	Msc.	1	.....	1899	Northport, N. Y.	Cold Spring, N. Y.
77424		Ga. s.	Jessie.....	14	9	47.0	11.8	4.0	Frt.	2	.....	1894	Providence, R. I.	Stamford, Conn.
77482		Ga. s.	Jessie.....	7	6	44.6	7.2	3.8	Msc.	2	.....	1886	Oshkosh, Wis.	Milwaukee, Wis.
77515		Ga. s.	Jessie.....	28	24	62.0	18.5	4.6	Frt.	6	.....	1902	Biloxi, Miss.	New Orleans, La.
77520		Ga. s.	Jessie.....	10	9	28.5	12.5	3.7	Fsh.	2	.....	1902	Key West, Fla.	Key West, Fla.
77535		Ga. s.	Jessie.....	7	7	33.0	12.9	3.3	Msc.	1	.....	1898	Brooklyn, N. Y.	New York, N. Y.
80007		St. s.	Jessie.....	31	21	60.0	13.6	5.6	Tow.	4	.....	1862	Philadelphia, Pa.	Do.
206105		Ga. s.	Jessie.....	6	6	34.6	8.8	4.0	Fsh.	2	16	1909	Provincetown, Mass.	Provincetown, Mass.
207294		Ga. s.	Jessie.....	8	7	37.0	8.0	2.8	Frt.	1	18	1905	Gillthans Landing, Oreg.	Portland, Oreg.
210050		Ga. s.	Jessie A.....	7	7	40.0	7.0	3.0	Pas.	2	40	1912	Newport, Ky.	Evansville, Ind.
76599		St. s.	Jessie Clayton.....	56	28	72.0	18.0	6.2	Oys.	5	.....	1885	Norwalk, Conn.	New York, N. Y.
207071		Ga. s.	Jessie D.....	10	10	40.0	10.0	4.8	Fsh.	2	24	1909	Neponset, Mass.	Provincetown, Mass.
208193		Ga. s.	Jessie D.....	9	7	38.6	8.8	3.2	Pas.	1	20	1910	Green Cove Springs, Fla.	Jacksonville, Fla.
76734		Ga. s.	Jessie E.....	7	7	32.0	13.8	3.4	Frt.	1	.....	1888	Bayport, N. Y.	Norfolk, Va.
77048		Ga. s.	Jessie G.....	6	5	29.5	12.9	3.0	Frt.	1	.....	1892	Sayville, N. Y.	Patchogue, N. Y.
210288		Ga. s.	Jessie G.....	17	11	32.8	14.6	4.2	Fsh.	1	20	1903	Forked River, N. J.	Perth Amboy, N. J.
76749		St. s.	Jessie Harkins.....	88	74	88.0	15.5	5.0	Pas.	3	146	1909	Vancouver, Wash.	Portland, Oreg.
76749		Ga. s.	Jessie Lewis.....	18	13	57.0	16.0	4.5	Fsh.	2	.....	1901	Quincy, Va.	Newport News, Va.
77081		Ga. s.	Jessie M.....	8	8	33.6	14.7	3.4	Msc.	2	.....	1889	Greenport, N. Y.	Greenport, N. Y.
76437		Ga. s.	Jessie Matsen.....	32	31	55.0	18.2	4.6	Msc.	2	.....	1893	San Francisco, Cal.	San Francisco, Cal.
77104		St. y.	Jessie N.....	19	12	56.2	10.0	4.1	Yct.	3	.....	1843	Alexandria Bay, N. Y.	Cape Vincent, N. Y.
155345		Ga. s.	Jessie P.....	9	9	41.0	13.2	6.2	Fsh.	5	.....	1893	Eastport, Me.	Gloucester, Mass.
210125		Ga. s.	Jessie Porter.....	9	8	26.7	11.6	3.0	Pas.	2	.....	1898	Key West, Fla.	Key West, Fla.
127349		Ga. s.	Jet.....	8	8	32.4	9.3	5.0	Fsh.	1	16	1912	Neponset, Mass.	Barnstable, Mass.
203438		*St. p.	Jewel.....	49	49	102.0	17.0	3.5	Pas.	14	.....	1899	Golconda, Ill.	Memphis, Tenn.
203855		*St. p.	Jewel.....	81	81	116.0	22.6	4.7	Pas.	11	.....	1906	Clarrington, Ohio.	Cincinnati, Ohio.
206489		Ga. s.	Jewel.....	14	9	31.0	13.0	3.0	Frt.	1	.....	1906	Mandarin, Fla.	Jacksonville, Fla.
203882		Ga. s.	Jewel City.....	8	8	40.0	8.0	2.5	Pas.	1	.....	1909	Ashbysburg, Ky.	Evansville, Ind.
206407		Ga. s.	Jeweler.....	13	8	37.9	9.9	3.7	Pas.	1	.....	1907	Ballard, Wash.	Seattle, Wash.
211431		Ga. s.	Jick.....	11	7	43.0	10.2	4.2	Frt.	1	40	1900	San Francisco, Cal.	San Francisco, Cal.
203602		Ga. s.	Jim.....	8	5	37.1	10.8	3.4	Pas.	1	11	1913	Bellingham, Wash.	Seattle, Wash.
76250	K. V. Q. W.	St. s.	Jim Butler.....	642	343	180.0	38.0	12.6	Frt.	21	350	1906	Aberdeen, Wash.	New York, N. Y.
208736		*St. p.	Jim Brown.....	153	153	135.0	24.2	4.0	Tow.	15	.....	1881	Pittsburgh, Pa.	Pittsburgh, Pa.
		Ga. s.	Jim Dandy.....	8	7	40.5	11.0	3.3	Pas.	4	15	1911	Brooklyn, N. Y.	New York, N. Y.

<sup>1</sup> Formerly \*st. p. Dude.

<sup>2</sup> Formerly st. s. Alice.

<sup>3</sup> Formerly st. s. William H. Beaman.

<sup>4</sup> Formerly ga. s. O. B. Roberts.

<sup>5</sup> Formerly \*st. p. City of Golconda.

## MERCHANT STEAM VESSELS OF THE UNITED STATES—Continued.

Official No.	Signal letters.	Rig.	Name of vessel.	Gross tonnage.	Net tonnage.	Length.	Breadth.	Depth.	Service.	Crew.	Indicated horsepower.	When built.	Where built.	Home port (where permanent document issues).
						Feet.	Feet.	Feet.						
209468		Ga. s.	Jim Wilder No. 2.....	26	17	50.6	15.0	6.5	Pas.	1	110	1911	Oakland, Cal.	San Francisco, Cal.
76598		*St. p.	Jim Fowler.....	525	402	169.0	32.2	5.8	Tow.	30		1885	Pittsburgh, Pa.	Pittsburgh, Pa.
77249		*St. p.	Jim T. Duffy, jr.....	97	57	120.0	26.0	3.8	Tow.	12		1897	Jeffersonville, Ind.	Evansville, Ind.
205751		Ga. s.	Jimbuk.....	13	8	44.3	10.7	4.2	Pas.	1	15	1908	Tacoma, Wash.	Tacoma, Wash.
210063		*Ga. p.	Jimx II.....	14	14	52.2	10.2	2.2	Pas.	1	30	1906	St. Louis, Mo.	St. Louis, Mo.
202904		Ga. y.	Joan III.....	19	18	45.0	15.2	5.0	Yct.	3		1906	Bayshore, N. Y.	New York, N. Y.
76231		St. s.	Joanna.....	143	102	112.0	25.0	7.3	Pas.	6	280	1881	Maraca Hook, Pa.	Newark, N. J.
209945		Ga. s.	Joanna.....	36	23	57.1	16.4	6.0	Fsh.	6	48	1912	Essex, Mass.	Gloucester, Mass.
76535		Ga. s.	Joe.....	17	14	44.5	10.0	4.0	Tow.	5		1884	Vancluse, Ark.	New Orleans, La.
76597		Ga. y.	Joe.....	17	14	37.8	13.5	3.8	Yct.	2		1885	Charleston, S. C.	Charleston, S. C.
77349		Ga. y.	Joe.....	16	14	44.0	16.0	2.8	Yct.	2		1897	Atlantic, N. C.	Fatchogue, N. Y.
209211		Ga. s.	Joe C.....	22	15	45.0	16.0	3.0	Msc.	1	24	1911	Abbeville, La.	Portland, La.
76351		*St. s.	Joe Call.....	31	15	47.0	14.0	5.5	Tow.	3		1882	Essex, Mass.	Wheeling, W. Va.
76756		*St. p.	Joe Fowler.....	356	356	182.0	31.6	5.5	Pas.	22	520	1888	Jeffersonville, Ind.	Cleveland, Ohio.
75513		St. s.	Joe Harris.....	66	33	72.5	17.5	10.0	Tow.	4		1873	Cleveland, Ohio.	Cleveland, Ohio.
202134		Ga. s.	Joe Leppert.....	13	11	34.4	15.3	4.5	Msc.	2		1903	Newark, N. J.	New York, N. Y.
77271		Ga. s.	Joe Pinkett.....	16	11	45.6	14.8	4.4	Msc.	3		1897	New York, N. Y.	Do.
208509		*Ga. p.	Joe Ross.....	8	8	42.5	13.1	2.3	Pas.	1	12	1911	Decatur, Ala.	Chattanooga, Tenn.
207102		*Ga. s.	Joe S.....	11	9	65.9	10.6	2.0	Tow.	1	18	1909	Creston, W. Va.	Wheeling, W. Va.
208491		Ga. s.	Joe Scott.....	44	38	98.0	16.4	6.1	Pas.	3	65	1908	Antiquity, Ohio.	Gulfpport, Miss.
77338		*St. p.	Joe Wheeler.....	131	131	155.8	33.5	3.5	Pas.	22	160	1898	Chattanooga, Tenn.	Chattanooga, Tenn.
77352		Ga. s.	Joe Wheeler.....	10	8	43.6	13.1	3.0	Msc.	1		1899	Cape Charles, Va.	Cape Charles, Va.
206608		*Ga. p.	Joe Wheeler.....	10	10	50.0	10.0	2.6	Frt.	0	20	1909	Vincennes, Ind.	Evansville, Ind.
210557		*Ga. p.	Joe Wheeler.....	7	6	34.5	9.4	2.8	Tow.	1	20	1912	Nashville, Tenn.	Nashville, Tenn.
203908		St. s.	JOE S. MORROW.....	4,895	3,006	420.0	52.0	28.0	Frt.	24	1,500	1907	Lorain, Ohio.	Duluth, Minn.
207704		Ga. y.	Joan I II.....	14	9	42.0	11.3	4.1	Yct.	1	20	1910	Manitou Beach, Wash.	Seattle, Wash.
202560	K. V. C. P.	St. s.	Johan Poulsen.....	650	423	179.1	39.1	13.5	Frt.	8		1905	Fverett, Wash.	San Francisco, Cal.
209313		Ga. s.	Johanna.....	28	15	44.2	13.3	5.2	Frt.	1	24	1911	Seattle, Wash.	Seattle, Wash.
4890		St. s.	John.....	43	21	66.1	16.0	6.9	Tow.	4		1864	New York, N. Y.	Philadelphia, Pa.
206498		Ga. s.	John.....	10	7	35.2	14.4	2.9	Frt.	1	14	1911	Galveston, Tex.	Corpus Christi, Tex.
203672		St. p.	John A.....	10	10	59.0	10.3	2.6	Tow.	5		1906	Salvisa, Ky.	Louisville, Ky.
76471		Ga. s.	John Anton.....	16	15	40.5	16.6	3.9	Frt.	1		1883	Greenwood, N. Y.	New York, N. Y.
201852		Ga. s.	John Anderson.....	9	7	43.6	11.8	4.1	Msc.	1		1905	Mobile, Ala.	Gulfpport, Miss.
202736		St. s.	John Arbuckle.....	207	114	95.0	25.3	12.6	Tow.	7	700	1905	Noank, Conn.	New York, N. Y.
76137		St. p.	John Bertram.....	390	390	180.0	34.0	5.6	Fer.	14	742	1880	Jeffersonville, Ind.	Cairo, Ill.
201031		St. s.	John Campbell.....	88	49	64.0	18.0	8.0	Tow.	5	130	1904	Perth Amboy, N. J.	New York, N. Y.
210300		Ga. s.	John Cassidy.....	81	70	91.1	22.0	5.4	Frt.	8	100	1912	Madisonville, La.	New Orleans, La.
200089		St. s.	JOHN CRERAR.....	1,550	955	241.0	41.0	15.6	Frt.	19	600	1903	Chicago, Ill.	Duluth, Minn.
77334		*St. p.	John Cudahay.....	819	481	192.3	32.6	5.0	Pas.	32	240	1898	Unalaska, Alaska.	St. Michael, Alaska.
77408		St. s.	John Cudahay.....	107	60	85.5	21.2	10.3	Tow.	9	259	1900	Ballard, Wash.	Pt. Townsend, Wash.
76418		St. s.	John Dennesson.....	39	15	75.0	15.5	6.0	Pas.	3		1883	Fort Howard, Wis.	Milwaukee, Wis.
77430		St. s.	John Desmond.....	44	30	69.8	16.3	6.4	Fsh.	10		1900	Buffalo, N. Y.	Dunkirk, N. Y.
76252		St. s.	John Dippel.....	28	28	60.0	14.6	5.0	Tow.	4		1881	Pittsburgh, Pa.	Pittsburgh, Pa.
77530		St. s.	John Douglass.....	52	35	62.5	17.6	7.5	Tow.	4		1902	Tottenville, N. Y.	New York, N. Y.
204973		St. s.	JOHN DUNN, JR.....	6,180	4,802	514.0	58.0	25.6	Frt.	22	2,000	1908	Toledo, Ohio.	Oswego, N. Y.
77469		St. p.	JOHN ENGLIS.....	1,022	643	180.4	37.3	14.2	Fer.	6	700	1901	Newburgh, N. Y.	New York, N. Y.
77226		St. s.	JOHN ERICSSON.....	3,200	2,378	390.0	48.0	27.0	Frt.	23	2,000	1896	Superior, Wis.	Duluth, Minn.
76008		Ga. s.	John Fox.....	8	7	32.9	13.3	3.4	Msc.	1		1869	New York, N. Y.	New York, N. Y.
13176		St. s.	John Fuller.....	79	45	78.0	18.3	8.6	Tow.	6		1864	Philadelphia, Pa.	Do.
135471	K. D. P. B.	St. s.	John Garrett.....	118	79	90.4	19.4	11.1	Tow.	8	500	1880	Newburgh, N. Y.	Do.
77210		Ga. s.	John Gibbs.....	11	7	44.6	13.7	4.1	Oya.	2		1896	Poquoson, Va.	Newport News, Va.
77563		St. s.	John Glen.....	40	27	67.5	16.9	7.0	Tow.	3		1902	Athens, N. Y.	Bridgeport, Conn.
76564		Ga. s.	John H.....	13	12	34.2	14.1	4.1	Fsh.	2		1885	Glenwood, N. Y.	Greenport, N. Y.
76879		St. s.	John Harper.....	1,961	1,632	298.0	40.0	20.8	Frt.	9	1,025	1890	West Bay City, Mich.	Cleveland, Ohio.
210695		Ga. s.	John Helder.....	10	6	38.1	8.4	2.6	Pas.	2		1903	Buffalo, N. Y.	Buffalo, N. Y.
208144		Ga. s.	JOHN HENRY.....	17	15	37.7	10.2	5.2	Tow.	1	54	1912	Buffalo, N. Y.	Detroit, Mich.
208084		St. s.	John Howard.....	38	25	70.7	14.5	5.6	Pas.	4	150	1874	Boston, Mass.	Boston, Mass.
77503		St. s.	John Hunsader.....	210	143	97.7	26.7	12.5	Tow.	6	1,500	1910	Sturgeon Bay, Wis.	Milwaukee, Wis.
77351		Ga. s.	John Keeley, jr.....	11	10	40.0	12.7	3.7	Fsh.	3		1901	Patchogue, N. Y.	Patchogue, N. Y.
206295		Ga. s.	John L.....	15	9	39.5	13.4	4.4	Frt.	2		1899	Port Townsend, Wash.	Pt. Townsend, Wash.
206370		*Ga. p.	John L.....	8	8	40.0	8.0	2.5	Frt.	2	8	1908	Collegehill, Ky.	Louisville, Ky.
77442		Ga. s.	John L..... jr.	12	12	38.8	10.0	3.8	Pas.	1	20	1909	Wildwood, N. J.	Somers Point, N. J.
77583		St. s.	John Lain, jr.....	12	8	46.6	11.9	4.7	Fsh.	4		1900	Kewanee, Wis.	Milwaukee, Wis.
76064		St. s.	JOHN LAMBERT.....	1,550	929	241.0	41.0	15.6	Frt.	18	600	1903	Chicago, Ill.	Duluth, Minn.
76330		St. s.	John Leatham.....	75	38	80.0	17.0	8.5	Tow.	6		1878	Sturgeon Bay, Wis.	Milwaukee, Wis.
96347		St. s.	John Lee.....	41	20	55.3	15.5	7.6	Tow.	6		1882	Brooklyn, N. Y.	New York, N. Y.
24368		*St. p.	John Lee.....	181	181	160.0	30.0	4.1	Pas.	25	258	1896	Jeffersonville, Ind.	Do.
200544		St. s.	John Lenox.....	225	140	149.0	25.5	8.7	Pas.	9	332	1864	Brooklyn, N. Y.	Do.
77020		Ga. s.	John Leonard.....	19	14	45.0	15.0	5.6	Fsh.	6	15	1903	Atlantic City, N. J.	Somers Point, N. J.
5971		Ga. s.	John Lundy.....	27	25	59.0	16.5	5.1	Oys.	1		1892	Tottenville, N. Y.	New York, N. Y.
207734		St. s.	John Luntz.....	23	15	50.5	13.6	5.9	Pas.	3		1871	Philadelphia, Pa.	Baltimore, Md.
77571		Ga. s.	John McAteer.....	7	7	38.0	9.9	4.2	Frt.	2	15	1910	Pocomoke City, Md.	Philadelphia, Pa.
200721		St. s.	John McCracken.....	122	52	82.6	22.0	8.4	Pas.	7		1902	Ballard, Wash.	Portland, Oreg.
		Ga. s.	John Mack.....	13	5	46.0	12.5	3.0	Fsh.	4		1904	Reedville, Va.	Tappahannock, Va.

1 Formerly Ga. y. Mariross.  
 2 Formerly st. s. (a) Champion.  
 3 Formerly st. s. (b) Westwood.

4 Formerly ga. s. Hard Times.  
 5 Formerly st. s. E. Luckenbach.  
 6 Formerly st. p. H. W. Buttorf.

7 Formerly st. s. Transit.  
 8 Formerly st. s. Columbia.

## MERCHANT STEAM VESSELS OF THE UNITED STATES—Continued.

Official No.	Signal letters.	Rig.	Name of vessel.	Gross tonnage.	Net tonnage.	Length.	Breadth.	Depth.	Service.	Crew.	Indicated horsepower.	When built.	Where built.	Home port (where permanent document issues).
						<i>Feet.</i>	<i>Feet.</i>	<i>Feet.</i>						
205407		Ga. s.	John Mackin, sr.	10	8	39.2	10.0	3.8	Fsh.	2	20	1908	Camden, N. J.	Somers Point, N. J.
202011		St. s.	John Mahar.	20	14	44.9	12.4	6.4	Tow.	2		1905	Tonawanda, N. Y.	Buffalo, N. Y.
75452		St. s.	John Martin.	20	12	57.2	13.5	6.0	Tow.	5		1871	Algonac, Mich.	Duluth, Minn.
206062		St. s.	John Miller.	21	15	55.0	14.2	5.9	Tow.	4	45	1909	Solomons, Md.	Washington, D. C.
76409		St. s.	John Navagh.	19	9	46.6	13.4	6.3	Tow.	4		1883	Buffalo, N. Y.	Duluth, Minn.
77373		St. s.	John Nichols.	119	81	84.8	22.7	9.8	Pas.	7	450	1899	Athens, N. Y.	New York, N. Y.
76870		St. s.	John Oades.	1,454	1,225	212.0	36.6	22.0	Pas.	14	1,627	1890	Detroit, Mich.	Chicago, Ill.
10214		St. s.	John Otis.	301	254	148.7	27.4	10.5	Frt.	14	400	1864	Chicago, Ill.	Detroit, Mich.
76818		St. s.	John Owen.	2,127	1,609	281.0	41.0	20.0	Frt.	18	975	1889	Wyandotte, Mich.	Do.
200141		Ga. s.	John P.	14	9	40.7	12.5	4.6	Tow.	1		1903	Shelton, Wash.	Pt. Townsend, Wash.
77410		St. s.	John Perew.	20	14	41.7	13.2	6.2	Tow.	2		1900	Buffalo, N. Y.	Buffalo, N. Y.
76798		St. s.	John Plankinton.	1,821	1,461	267.0	40.9	21.0	Frt.	19	750	1889	West Bay City, Mich.	Erie, Pa.
204632		*St. p.	John Quill.	270	270	128.0	35.0	4.9	Pas.	25	240	1907	Jeffersonville, Ind.	Mobile, Ala.
202619		*St. p.	John Ross.	94	94	121.0	22.0	4.5	Pas.	9	75	1905	Chattanooga, Tenn.	Chattanooga, Tenn.
76753		St. s.	John Rugee.	1,216	950	216.5	35.1	18.7	Frt.	15	647	1888	Milwaukee, Wis.	Ogdensburg, N. Y.
136729		St. s.	John Rugee.	99	67	78.6	20.7	10.2	Pas.	8		1899	Port Richmond, N. Y.	New York, N. Y.
203495		*Ga. p.	John Rumsey.	12	12	49.0	11.0	2.0	Pas.	1	14	1906	Gilbertville, Ky.	Memphis, Tenn.
136772	K. P. M. J.	St. s.	JOHN SCULLY.	413	209	136.0	26.1	15.5	Tow.	16	1,000	1899	Camden, N. J.	Perth Amboy, N. J.
207319		St. s.	John Sealy.	113	59	88.9	20.4	9.4	Tow.	10	350	1910	West Lake, La.	Galveston, Tex.
204505		Ga. s.	John Sharkey.	7	7	30.0	12.0	3.3	Pas.	1	10	1907	Scullville, N. J.	Somers Point, N. J.
77587	K. S. N. F.	St. s.	JOHN SHARPLES.	1,614	919	255.0	41.0	18.0	Frt.	18	900	1903	West Superior, Wis.	Port Huron, Mich.
202910		St. s.	JOHN SHERWIN.	7,159	5,744	514.0	54.0	27.1	Frt.	24	1,500	1906	West Bay City, Mich.	Cleveland, Ohio.
76416		St. s.	John Sparks.	22	11	46.1	14.5	5.9	Tow.	3		1883	Tottenville, N. Y.	New York, N. Y.
202494		St. s.	JOHN STANTON.	6,129	4,668	504.0	54.0	30.0	Frt.	20	1,600	1905	Lorain, Ohio.	Cleveland, Ohio.
206274		Ga. s.	John Stuart.	27	18	51.0	17.5	3.7	Oys.	2	25	1909	West Haven, Conn.	Boston, Mass.
13185		St. p.	John Sylvester.	495	338	193.0	30.0	9.6	Pas.	18	484	1866	Jersey City, N. J.	Bridgeport, Conn.
75094		St. s.	John Taxis.	22	11	52.5	13.2	6.1	Tow.	3		1869	Chester, Pa.	Richmond, Va.
202800		St. s.	JOHN WEAVER.	1,769	1,203	216.2	45.2	18.9	Ice.	39	5,000	1906	Philadelphia, Pa.	Philadelphia, Pa.
75892		Ga. s.	John Williams.	8	8	34.7	13.2	3.9	Frt.	1		1876	St. Marys, Md.	Norfolk, Va.
77176	K. M. G. V.	St. s.	John Wise.	251	171	124.0	28.0	10.9	Frt.	14	425	1895	Essex, Mass.	New York, N. Y.
77259		Ga. s.	John A. Aliber.	32	18	73.0	14.2	5.4	Pas.	7		1897	Saugatuck, Mich.	Grand Haven, Mich.
205008		Ga. s.	JOHN A. BAKER.	11	9	35.6	9.7	4.6	Frt.	2		1902	Buffalo, N. Y.	Buffalo, N. Y.
77224		Ga. s.	John A. Bouker.	119	80	84.3	21.8	10.6	Pas.	6	415	1896	Noank, Conn.	New York, N. Y.
205851		Ga. s.	John A. Britton.	9	6	41.7	10.3	4.2	Frt.	1	30	1906	Oakland, Cal.	San Francisco, Cal.
76628		St. s.	John A. Dash.	13	6	52.0	12.0	4.5	Fsh.	6	40	1886	Erie, Pa.	Erie, Pa.
205220		St. s.	JOHN A. DONALDSON.	4,315	3,110	380.0	50.0	28.0	Frt.	21	1,300	1908	Lorain, Ohio.	Cleveland, Ohio.
77579		St. s.	John A. Hart No. 2.	6	6	45.0	8.0	1.0	Tow.	2	30	1903	Chattanooga, Tenn.	Chattanooga, Tenn.
210767	L. C. Q. V.	St. s.	JOHN A. HOOPER.	2,244	1,321	283.3	44.0	22.5	Frt.	23	1,700	1912	Wilmington, Del.	Wilmington, Del.
77542	K. R. V. C.	St. s.	JOHN A. HUGHES.	157	107	90.0	20.5	10.8	Tow.	8	500	1902	Camden, N. J.	Philadelphia, Pa.
205032		St. s.	JOHN A. MCGEAN.	5,100	3,777	432.0	52.0	28.0	Frt.	20	1,500	1908	Lorain, Ohio.	Cleveland, Ohio.
75935		Ga. s.	John A. Rollison.	7	7	38.0	10.5	3.6	Frt.	1		1877	Rockhall, Md.	Baltimore, Md.
100261		St. s.	John A. Seely.	78	39	93.0	22.0	8.0	Tow.	7	230	1879	Newburgh, N. Y.	New York, N. Y.
75461		*St. p.	John A. Wood.	687	687	198.0	40.0	7.0	Tow.	36		1870	Pittsburgh, Pa.	Pittsburgh, Pa.
75769		St. s.	John B. Astel.	70	33	86.0	18.0	8.0	Tow.	7		1875	Philadelphia, Pa.	Toledo, Ohio.
91857		St. s.	John B. Breyman.	59	40	71.0	18.0	9.5	Tow.	9		1885	Manitowoc, Wis.	Do.
77463	K. Q. T. F.	St. s.	John B. Collins.	325	238	117.3	22.8	10.9	Tow.	4	250	1901	Tottenville, N. Y.	Perth Amboy, N. J.
207277		St. s.	JOHN B. COWLE.	6,614	5,134	525.0	58.0	31.0	Frt.	20	1,760	1910	Lorain, Ohio.	Oswego, N. Y.
76878		St. s.	John B. Dallas.	127	91	92.7	17.7	8.7	Cnl.	5	75	1890	Lockport, N. Y.	New York, N. Y.
209978		St. s.	John B. Hinton.	309	156	149.6	23.9	10.9	Fsh.	29	650	1912	Pocomoke City, Md.	Tappahannock, Va.
202510		Ga. s.	John B. Robins.	19	15	64.0	18.0	4.3	Frt.	1		1905	Oriole, Md.	Cape Charles, Va.
77326		*St. p.	JOHN C. BARR.	546	315	144.6	28.2	4.8	Pas.	25	160	1898	Unalaska, Alaska.	St. Michael, Alaska.
76239		St. s.	John C. Bradley.	45	22	66.0	17.0	7.7	Tow.	3		1881	Philadelphia, Pa.	Philadelphia, Pa.
77292		St. s.	John C. Mann.	33	16	60.0	15.5	6.9	Tow.	3		1898	Ashland, Wis.	Grand Haven, Mich.
209507		St. s.	John C. Stuart.	163	111	88.4	25.5	11.6	Tow.	8	750	1911	Port Richmond, N. Y.	New York, N. Y.
95227		St. s.	John D. Dailey.	79	54	75.9	18.0	9.6	Tow.	5		1873	Chester, Pa.	Do.
76571		St. s.	John D. Dewar.	52	41	72.0	15.5	7.0	Frt.	4	35	1885	Ludington, Mich.	Chicago, Ill.
76740		St. s.	John D. Schoonmaker.	56	38	82.5	17.9	7.0	Tow.	4		1888	Rondout, N. Y.	Albany, N. Y.
207427		St. s.	John E. Berwind.	75	37	80.6	18.2	8.1	Tow.	8		1888	Newburgh, N. Y.	Perth Amboy, N. J.
77003		St. s.	JOHN E. MEYER.	133	90	78.4	21.8	12.0	Tow.	7	600	1910	Ferrysburg, Mich.	Duluth, Minn.
209413		St. s.	JOHN E. RRYBURN.	94	63	75.0	17.0	10.6	Frb.	6	200	1891	Charleston, N. C.	New York, N. Y.
201352		St. p.	John F. Caples.	192	157	100.0	30.5	7.0	Fer.	3	75	1904	Wilmington, Del.	Philadelphia, Pa.
76645		St. s.	John F. Eddy.	1,678	1,252	259.2	37.6	20.0	Frt.	17	600	1886	Portland, Ore.	Portland, Ore.
77272		Ga. s.	John F. Hurst.	9	9	53.7	14.4	3.3	Frt.	2		1897	Detroit, Mich.	Niagara Falls, N. Y.
77507		*St. p.	John F. Kieln.	92	92	125.5	23.0	4.3	Tow.	7		1897	Oriole, Md.	Crisfield, Md.
200557	K. S. T. R.	St. s.	JOHN F. LEWIS.	157	107	90.0	20.5	10.8	Tow.	8	500	1904	Brownsville, Pa.	Pittsburgh, Pa.
77440		St. s.	John F. May.	62	42	76.3	17.6	6.8	Tow.	9		1900	Camden, N. J.	Philadelphia, Pa.
76877		St. s.	John F. Smith.	235	142	126.0	24.0	9.0	Pas.	8	265	1890	Manitowoc, Wis.	St. Louis, Mo.
77543		St. s.	John G. Chandler.	110	56	91.0	20.2	11.4	Tow.	8		1902	Wilmington, Del.	Philadelphia, Pa.
76591		Ga. s.	John G. Hurley.	11	5	40.4	14.8	3.4	Oys.	2		1885	Bath, Me.	Boston, Mass.
													Cambridge, Md.	Newport News, Va.

1 Formerly st. s. G. J. Truesdell.

2 Formerly st. s. (a) Edward T. Dalzell.

3 Formerly st. s. (b) Chas. R. Norman.

4 Formerly st. s. Echo.

5 Formerly st. s. (a) Isabel E. Wilbur.

6 Formerly st. s. (b) Cattasauqua.

(a) John H. Starin.

(b) U. S. Q. M. D. Resolute.

(c) U. S. Q. M. D. Captain Reilly.

7 Formerly st. s. Marinette.

(a) John C. Barr.

(b) British, John C. Barr.

8 Formerly st. s. Henry A. Crawford.

9 Formerly st. s. John Harlin.

† Composite.



## MERCHANT STEAM VESSELS OF THE UNITED STATES—Continued.

Official No.	Signal letters.	Rig.	Name of vessel.	Gross tonnage.	Net tonnage.	Length.	Breadth.	Depth.	Service.	Crew.	Indicated horsepower.	When built.	Where built.	Home port (where permanent document issues).
116340	K. M. W. D.	St. s.	JOHN G. McCOLLOUGH	1,895	1,604	Feet. 255.0	Feet. 40.1	Feet. 21.5	Pas.	24	1,000	1890	Buffalo, N. Y.	Buffalo, N. Y.
76424		St. s.	John H. Cordts	194	97	114.5	26.0	10.5	Tow.	12	850	1883	Newburgh, N. Y.	Albany, N. Y.
77164		St. s.	JOHN H. ESTILL	243	121	117.9	23.0	13.0	Pit.	7	600	1894	Newport News, Va.	Savannah, Ga.
76635		St. s.	John H. Hudler	24	12	57.0	13.3	4.9	Tow.	3		1886	Kingston, N. Y.	New York, N. Y.
77021		St. s.	John H. Jeffery, Jr.	12	6	41.7	12.0	7.5	Tow.	2		1892	Duluth, Minn.	Duluth, Minn.
136270		*St. p.	John H. Rich	212	212	132.7	30.5	4.7	Tow.	15	375	1892	Rock Island, Ill.	St. Paul, Minn.
203529		St. s.	John H. Small	49	29	68.0	19.2	4.4	Tow.	6	80	1906	Manteo, N. C.	Norfolk, Va.
75797		St. s.	John H. Sterrett	29	29	70.2	13.3	5.0	Tow.	9		1875	Lynchburg, Tex.	Houston, Tex.
210001		St. s.	John H. Sullivan	826	562	163.0	38.5	14.3	Fer.	5	1,000	1912	Newburgh, N. Y.	Philadelphia, Pa.
77268		St. s.	JOHN I. BRADY	72	49	72.0	17.0	8.1	Tow.	5		1897	Philadelphia, Pa.	Philadelphia, Pa.
203995		St. s.	John I. Clark	50	44	62.0	15.5	6.5	Tow.	3		1907	Solomons, Md.	Norfolk, Va.
77456		St. s.	JOHN J. ALBRIGHT	4,805	3,298	416.0	50.0	28.0	Frt.	20	1,700	1901	Cleveland, Ohio	Cleveland, Ohio.
206279		St. s.	JOHN J. BARLUM	6,419	4,924	504.0	54.0	30.0	Frt.	19	1,760	1909	Lorain, Ohio.	Do.
204563		St. s.	JOHN J. BOLAND	6,035	4,530	490.0	54.2	31.2	Frt.	22	1,600	1907	Ecorse, Mich.	Buffalo, N. Y.
77153		St. s.	JOHN J. HAGAN	26	19	45.8	13.6	5.7	Tow.	4		1894	Philadelphia, Pa.	Philadelphia, Pa.
200463		*St. p.	John J. Hague	46	31	71.1	16.8	7.0	Tow.	5		1903	New Baltimore, N. Y.	New York, N. Y.
77238		St. s.	JOHN J. HEALY	450	241	175.0	36.0	5.0	Pas.	30	175	1896	St. Michael, Alaska	St. Michael, Alaska.
210107		St. s.	JOHN J. HOWLETT	66	45	59.2	20.0	7.2	Tow.	8	500	1912	Camden, N. J.	Philadelphia, Pa.
77170		St. s.	JOHN J. McWILLIAMS	3,490	2,808	352.0	44.8	22.8	Frt.	20	1,100	1895	West Bay City, Mich.	Buffalo, N. Y.
209141		Ga. y.	John J. Ryan	16	14	37.5	10.5	4.6	Yct.	1	40	1910	Port Clinton, Ohio	Grand Haven, Mich.
205241		St. s.	John J. Timmins	145	87	91.0	23.5	10.6	Tow.	6	350	1908	Noank, Conn.	New York, N. Y.
208013		*St. p.	John J. Welder	39	39	60.5	18.3	4.4	Tow.	4	150	1910	Victoria, Tex.	Port Lavaca, Tex.
207958		St. s.	John J. White	23	13	54.0	13.4	5.0	Frt.	4	45	1910	Whitehall, N. Y.	New York, N. Y.
77419		St. s.	JOHN K. COWEN	180	109	105.0	21.5	10.3	Tow.	17	350	1900	Baltimore, Md.	Baltimore, Md.
204998		Ga. s.	John L. C.	26	18	62.9	14.6	3.9	Fsh.	2	60	1908	Astoria, Oreg.	Juneau, Alaska.
200332		St. s.	John L. Inglis	98	67	93.3	21.8	9.4	Pas.	10		1903	Scranton, Miss.	New York, N. Y.
75930		St. s.	John L. LAWRENCE	229	150	157.8	21.2	10.6	Fsh.	23		1877	New London, Conn.	Greenport, N. Y.
210805		*St. p.	JOHN L. LOWRY	195	195	160.0	31.0	5.0	Pas.	25	278	1912	Evansville, Ind.	Evansville, Ind.
76654		St. p.	John M. Cole	318	217	130.0	39.6	5.0	Frt.	12	133	1886	Charleston, S. C.	Georgetown, S. C.
200703		St. s.	JOHN M. HUTCHINSON	90	45	75.0	20.8	9.3	Frb.	10		1893	Buffalo, N. Y.	Buffalo, N. Y.
203204		St. s.	JOHN M. McKERCHEY	732	443	161.0	37.1	11.0	Frt.	11	350	1906	Ecorse, Mich.	Trois, Mich.
207930		St. s.	JOHN M. TRUBY	113	61	71.0	20.0	12.5	Tow.	5	500	1910	Cleveland, Ohio.	Duluth, Minn.
201699		St. s.	John M. Worth	442	379	139.7	30.0	10.8	Frt.	6	500	1905	Tottenville, N. Y.	New London, Conn.
76972		St. s.	John P. Manning	13	7	46.9	11.0	3.8	Fsh.	5		1891	Ashtabula, Ohio.	Cleveland, Ohio.
77119		St. s.	John P. Randserson	28	20	54.5	14.5	5.6	Tow.	2		1898	New Baltimore, N. Y.	New Haven, Conn.
207251		St. s.	JOHN P. REISS	6,432	4,963	504.0	54.0	30.0	Frt.	23	1,760	1910	Lorain, Ohio	Duluth, Minn.
200365		St. s.	John P. Smith	46	25	59.7	12.0	3.1	Tow.	4		1893	Berwick, La.	Port Arthur, Tex.
76935		St. s.	JOHN P. WILSON	350	238	131.0	27.0	6.5	Pas.	11	500	1904	Philadelphia, Pa.	Stamford, Conn.
76963		Ga. s.	John S. Gibbs	9	6	35.8	11.4	3.8	Frt.	2		1903	McClellansville, S. C.	Charleston, S. C.
76175		Ga. s.	John S. Herron	14	9	30.0	12.0	5.0	Tow.	2		1891	Bordentown, N. J.	Camden, N. J.
77508	*St. p.	John S. Hopkins	593	452	203.9	35.3	7.0	Pas.	22	594	1890	Pittsburg, Pa.	Evansville, Ind.	
77475	*St. p.	John S. Summers	66	66	108.2	21.3	3.4	Tow.	10		1901	Parkersburg, W. Va.	Cairo, Ill.	
210772	Ga. s.	John S. Waples	14	9	52.4	16.6	4.0	Oya.	2		1901	Pocomoke City, Md.	New York, N. Y.	
76517	St. s.	John T. Donohue	179	122	104.3	23.1	10.8	Tow.	9	550	1912	Weems, Va.	Baltimore, Md.	
77509	St. s.	John T. Hare	14	14	55.0	28.0	1.7	Fer.	1		1911	Lynchburg, Tex.	Houston, Tex.	
77371	Ga. s.	John T. Powell	20	13	61.9	17.3	4.3	Msc.	2		1901	Wachapreague, Va.	Cape Charles, Va.	
210393	St. s.	John T. Welch	59	40	63.9	18.9	7.2	Tow.	5		1899	Tottenville, N. Y.	Albany, N. Y.	
76973	Ga. s.	John T. White	20	11	52.6	18.4	3.8	Fsh.	4		1912	Biloxi, Miss.	New Orleans, La.	
201053	St. s.	John V. Craven	183	125	100.4	23.5	8.1	Frt.	7	125	1891	Wilmington, Del.	Perth Amboy, N. J.	
76517	St. s.	John W. Auchincloss	49	33	76.1	18.8	7.8	Tow.	7		1904	Scranton, Miss.	Cedar Keys, Fla.	
204792	Ga. s.	John W. Bailey	6	5	29.0	12.5	2.9	Msc.	1		1884	Patchogue, N. Y.	Patchogue, N. Y.	
76622	*St. p.	John W. Callahan	202	202	153.0	34.6	5.6	Pas.	20		1907	Apalachicola, Fla.	Apalachicola, Fla.	
13768	St. s.	John W. Caswell	11	11	35.1	13.2	5.7	Fsh.	2		1896	Waldoboro, Me.	Provincetown, Mass.	
77407	St. s.	John W. Dodge	59	25	50.4	17.6	4.4	Oys.	7	45	1887	Pawtucket, R. I.	Providence, R. I.	
76996	St. s.	John W. Garrett	282	221	124.4	23.0	8.2	Frt.	7	316	1867	Wilmington, Del.	Burlington, N. J.	
76979	St. s.	JOHN W. GATES	5,946	4,440	478.0	52.0	30.0	Frt.	24	1,500	1900	Lorain, Ohio.	Duluth, Minn.	
77496	St. s.	JOHN W. MOORE	1,961	1,689	246.0	40.6	21.0	Frt.	17	775	1890	Toledo, Ohio.	Cleveland, Ohio.	
106458	Ga. s.	John W. Smith	13	6	51.5	17.7	3.6	Frt.	2		1891	St. Peters, Md.	Newport News, Va.	
77139	Ga. s.	John W. Tatum	19	13	53.6	13.5	3.1	Oys.	2		1901	Brunswick, Ga.	Brunswick, Ga.	
77039	St. s.	John Chester Morrison	48	24	70.4	16.9	7.5	Tow.	3		1867	South Rondout, N. Y.	Rockland, Me.	
76460	St. s.	John Thwy Brusstar	107	77	105.0	19.5	8.5	Oys.	7	200	1894	Baltimore, Md.	Tappahannock, Va.	
77420	Ga. s.	Johnnis B.	8	8	29.4	11.3	5.3	Fsh.	1		1892	Rockport, Me.	Vinalhaven, Me.	
76905	Ga. s.	Johnson Evans	11	11	48.0	14.0	3.4	Frt.	2		1883	Somerset County, Md.	Norfolk, Va.	
76733	St. s.	JOHNSTOWN	225	93	88.0	22.0	12.2	Tow.	5	650	1900	Wilmington, Del.	New York, N. Y.	
202469	Ga. s.	Joker	13	12	37.4	14.8	4.3	Frt.	1		1878	Millbridge, Me.	Eastport, Me.	
203693	Ga. s.	Joker	6	6	33.0	13.8	4.0	Fsh.	1		1888	Hyannis, Mass.	Hyannis, Mass.	
210666	Ga. s.	Joker	7	7	36.0	11.5	5.0	Fsh.	1		1903	Friendship, Me.	Rockland, Me.	
208134	Ga. s.	Joker II	12	5	33.5	13.9	5.5	Fsh.	2		1905	do	Gloucester, Mass.	
77395	Ga. s.	Jolly-er	12	11	35.4	13.0	3.8	Pas.	1	12	1904	Dexter, N. Y.	Key West, Fla.	
77522	*St. p.	Jolly Tom	9	9	48.3	9.4	2.6	Tow.	2	25	1910	Livermore, Ky.	Evansville, Ind.	
77440	St. s.	Jonas H. French	195	132	106.0	30.0	7.6	Frt.	9	300	1899	Newburyport, Mass.	Boston, Mass.	
207094	Ga. s.	Jonathan M.	12	10	35.4	9.8	4.2	Msc.	1		1902	Philadelphia, Pa.	Philadelphia, Pa.	
208476	St. s.	Jones	29	11	49.4	14.2	5.3	Wat.	3		1900	Charleston, S. C.	Charleston, S. C.	
	Ga. s.	Jones	11	8	39.5	10.0	4.3	Pas.	1		1910	Gulfport, Miss.	Gulfport, Miss.	
	Ga. s.	Jones	19	10	54.6	17.3	4.2	Frt.	1	20	1911	Marshallberg, N. C.	Elizabeth City, N. C.	

<sup>1</sup> Formerly st. s. S. C. Reynolds.  
<sup>2</sup> Formerly \*st. p. E. Rutledge.

<sup>3</sup> Formerly st. s. J. E. Randserson.

<sup>4</sup> Formerly \*st. U. S. Eng. st. s. A. A. Humphreys.  
<sup>5</sup> st. s. Atlantic.

## MERCHANT STEAM VESSELS OF THE UNITED STATES—Continued.

Official No.	Signal letters.	Rig.	Name of vessel.	Gross tonnage.	Net tonnage.	Length.	Breadth.	Depth.	Service.	Crew.	Indicated horsepower.	When built.	Where built.	Home port (where permanent document issues).
						Feet.	Feet.	Feet.						
203054		Ga. y.	1 Jonetta	32	22	66.3	12.3	5.4	Yct.	2		1906	Baltimore, Md.	Baltimore, Md.
76576		St. p.	Joppa	607	483	190.0	31.1	9.0	Pas.	31	400	1885	Wilmington, Del.	Do.
207297		Ga. s.	Joppa	10	10	52.0	9.0	2.5	Pas.	2	12	1910	Joppa, Ill.	Paducah, Ky.
77473		St. s.	Joppaite	28	18	65.4	15.0	6.0	Fsh.	14		1901	Newburyport, Mass.	Newburyport, Mass.
77501		St. s.	Jordan	90	61	70.4	17.3	6.2	Fsh.	3		1901	Portland, Oreg.	Astoria, Oreg.
76245		St. s.	José Trombly	16	11	50.5	12.0	4.2	Fsh.	4		1881	Sebewaing, Mich.	Port Huron, Mich.
210218		*Ga. p.	Josef Bruner	17	17	55.5	11.7	3.0	Pas.	1	6	1912	Metropolis, Ill.	Paducah, Ky.
207221		Ga. s.	Josefina	17	7	33.0	8.5	4.0	Tow.	3	22	1908	Arroyo, P. R.	San Juan, P. R.
140994		St. s.	Joseph	38	25	57.5	16.2	6.8	Tow.	3		1888	Tottenville, N. Y.	Philadelphia, Pa.
20137		Ga. s.	Joseph	5	5	32.6	5.6	2.9	Tow.	1	12	1911	Decatur, Ala.	Chatanooga, Tenn.
205823		*Ga. p.	Joseph Alario	10	5	49.5	11.3	2.5	Frt.	2	13	1908	Cutoff, La.	New Orleans, La.
13178		St. s.	Joseph Baker	43	21	66.8	17.4	6.0	Tow.	2		1862	Wilmington, Del.	Saco, Me.
200433		St. c.	Joseph Bisso	110	110	113.0	25.0	6.0	Fer.	7	275	1903	Paterson, La.	New Orleans, La.
20431		St. s.	Joseph Block	6,486	4,939	549.0	56.0	26.5	Frt.	20	2,000	1907	Bay City, Mich.	Chicago, Ill.
208222		Ga. s.	Joseph II	10	7	45.4	8.1	3.5	Pas.	1	27	1904	Saugatuck, Mich.	Memphis, Tenn.
77122		Ga. s.	Joseph Hart	462	342	139.2	26.5	7.2	Frt.	11		1893	Patchogue, N. Y.	Patchogue, N. Y.
206150		St. p.	Joseph Kellogg	309	30	104.0	28.2	16.0	Frb.	17	1,320	1908	Portland, Oreg.	Chicago, Ill.
76810		St. s.	Joseph McMill	86	43	82.2	21.0	8.9	Tow.	6		1889	Manitowoc, Wis.	Chicago, Ill.
77123		Ga. s.	Joseph Poene, sr.	69	35	75.0	22.0	7.4	Pit.	5		1894	Tottenville, N. Y.	New York N. Y.
76996		St. s.	Joseph Pulitzer	59	25	72.1	16.8	5.6	Tow.	7		1890	Essex, Mass.	Portland, Oreg.
202825		St. s.	Joseph Rathborne	6,741	5,269	525.0	55.0	31.0	Frt.	20	1,600	1906	New Orleans, La.	Gulfport, Miss.
201047	K. T. D. W.	St. s.	JOSEPH SELLWOOD	245	101	126.0	22.3	9.8	Fsh.	26	335	1904	Lorain, Ohio	Cleveland, Ohio.
207422		St. s.	Joseph Wharton	6,300	4,921	504.0	54.0	30.0	Frt.	20	1,760	1910	Wilmington, Del.	Tappahannock, Va.
75475		St. s.	JOSEPH WOOD	41	20	70.0	17.9	7.0	Tow.	4		1873	Lorain, Ohio	Cleveland, Ohio.
75806		*St. p.	Joseph Zane	801	801	210.0	20.0	6.5	Tow.	50		1876	Solomons Island, Md.	Washington, D. C.
76711		Ga. s.	Joseph B. Williams	38	36	51.5	21.0	5.0	Frt.	2		1887	Pittsburgh, Pa.	Pittsburgh, Pa.
210029		St. s.	Joseph C. Knapp	315	153	150.0	23.9	11.3	Fsh.	29	750	1912	Greenport, N. Y.	Bridgeport, Conn.
202635		St. s.	JOSEPH G. BUTLER, JR.	6,588	5,174	525.0	55.0	31.0	Frt.	23	1,760	1905	Pocomoke City, Md.	Tappahannock, Va.
140180		St. s.	Joseph H. Davis	130	64	105.2	19.6	8.7	Fsh.	5		1876	Lorain, Ohio	Cleveland, Ohio.
76850		Ga. s.	Joseph I. Dawson	10	6	50.0	12.7	4.0	Frt.	1		1889	Damariscotta, Me.	Tappahannock, Va.
77284		St. p.	JOSEPH J. O'DONOHUE	901	568	174.4	36.0	13.0	Frt.	6	650	1898	Rhode River, Md.	Annapolis, Md.
77375		St. s.	Joseph M. Clark	93	63	86.2	20.7	9.3	Tow.	7		1899	Chester, Pa.	New York, N. Y.
204977		St. s.	Jos. T. Sloat	29	20	63.0	15.2	5.7	Fsh.	3	50	1908	Baltimore, Md.	Norfolk, Va.
201493	K. T. L. N.	St. s.	JOSEPH W. FORDNEY	3,667	2,297	344.5	46.0	31.0	Frt.	30	2,100	1901	Sandusky, Ohio	Sandusky, Ohio.
77359		St. s.	Joseph W. Ross	27	18	49.0	15.4	6.5	Tow.	2		1899	Newcastle, England	Cleveland, Ohio.
76045		Ga. s.	Josephine	7	7	40.2	11.5	2.6	Frt.	1		1878	East Boston, Mass.	Boston, Mass.
76590		St. s.	Josephine	8	7	30.0	12.7	3.5	Frt.	2		1878	Smith Point, Tex.	Galveston, Tex.
76609		Ga. s.	Josephine	86	59	69.0	21.0	6.2	Pas.	8	100	1885	Riverside, N. J.	Philadelphia, Pa.
77267		St. s.	Josephine	11	6	48.5	15.7	4.5	Msc.	2		1897	St. Michaels, Md.	Bridgeport, Conn.
77316		Ga. s.	Josephine	6	6	24.8	11.7	3.5	Frt.	1		1896	St. Michaels, Md.	Seaford, Del.
77365	K. F. G. M.	St. y.	JOSEPHINE	974	557	125.0	31.2	16.0	Yct.	44	3,200	1899	Osterville, Mass.	Edgartown, Mass.
77513		St. s.	Josephine	32	12	53.6	14.4	3.9	Tow.	3		1901	Philadelphia, Pa.	Philadelphia, Pa.
130743	K. N. C. H.	*St. p.	Josephine	52	35	99.2	13.7	7.9	Yct.	6		1897	Mount Pleasant, S. C.	Charleston, S. C.
202044		St. s.	Josephine	46	25	56.0	17.0	9.0	Tow.	4		1905	Mount Pleasant, S. C.	Cape Vincent, N. Y.
204669		Ga. s.	Josephine	6	6	28.8	8.0	2.6	Pas.	1	8	(*)	Manitowoc, Wis.	Marquette, Mich.
207353		Ga. s.	Josephine	7	7	40.0	8.0	3.0	Pas.	2	18	1910	Port Orange, Fla.	St. Augustine, Fla.
208306	L. B. S. T.	Ga. y.	JOSEPHINE	142	96	126.0	17.1	8.4	Yct.	11	50	1910	Owensboro, Ky.	Evansville, Ind.
211081		Ga. s.	Josephine	38	28	55.5	15.6	4.5	Frt.	1	45	1913	Morehead City, N. C.	Newbern, N. C.
207714	L. B. P. J.	Ga. y.	Josephine II	18	14	44.6	14.0	3.8	Yct.	2		1910	Toms River, N. J.	Philadelphia, Pa.
210443		Ga. s.	Josephine II	9	6	32.5	12.0	3.3	Pas.	1	20	1910	Camden, N. J.	Perth Amboy, N. J.
210215		Ga. y.	Josephine H. II	36	24	51.3	13.0	6.0	Yct.	1	54	1912	Detroit, Mich.	Detroit, Mich.
203338		Ga. y.	Josy	10	9	39.2	12.1	2.6	Ovs.	3		1905	Houston, Tex.	Houston, Tex.
75902		*St. p.	Josh Cook	384	384	165.0	30.0	5.0	Tow.	22		1876	Pittsburgh, Pa.	St. Louis, Mo.
76782		St. s.	Joshua Lovett	189	84	111.2	22.0	11.9	Tow.	10	450	1888	Boston, Mass.	Boston, Mass.
203473		St. s.	JOSHUA W. RHODES	4,871	3,586	420.0	52.0	28.0	Frt.	21	1,470	1906	Lorain, Ohio	Cleveland, Ohio.
204720		St. s.	JOSIAH G. MUNRO	6,971	5,482	530.0	56.2	32.0	Frt.	24	1,800	1907	Ferose, Mich.	Niagara Falls, N. Y.
76974		St. s.	JOSIE	73	73	95.0	25.0	9.0	Frt.	11		1891	Jeffersonville, Ind.	New Orleans, La.
204643		Ga. s.	Josie	12	7	48.0	13.0	4.3	Msc.	1	13	1907	Crab Neck, Va.	Newport News, Va.
205461		St. s.	Josie	81	50	85.3	24.5	5.2	Pas.	11	96	1908	Madisonville, La.	New Orleans, La.
207122		Ga. s.	Josie	18	12	41.5	13.1	4.7	Fsh.	6	30	1910	Tacoma, Wash.	Seattle, Wash.
208165		Ga. s.	Josie B.	14	12	40.6	9.6	4.0	Pas.	1	30	1908	St. Joseph, Mich.	Grand Haven, Mich.
208499		*Ga. p.	Josie Clemons	12	9	39.7	9.4	3.4	Pas.	1	12	1910	Helena, Ark.	Memphis, Tenn.
209159		*Ga. p.	Josie Myrtle	10	6	34.6	9.1	3.9	Pas.	2	3	1910	Kuttawa, Ky.	Do.
200693		Ga. s.	Josie Rogers	10	10	40.0	11.2	2.4	Pas.	1		1904	Dobbs Ferry, N. Y.	Perth Amboy, N. J.
76569		*St. p.	Josie L. K.	27	27	71.5	14.5	3.5	Frt.	3		1884	Chamberlain, S. Dak.	Sioux City, Iowa.
201773		Ga. y.	JOY PATTON	41	28	92.4	11.0	6.7	Yct.	6		1904	New York, N. Y.	New York, N. Y.
76942		*St. p.	JOY PATTON	63	63	100.0	21.3	5.6	Pas.	15		1891	Dubuque, Iowa	Memphis, Tenn.
207720	L. B. P. M.	Ga. y.	JOYFUSE	86	51	92.9	16.0	8.6	Yct.	7	250	1910	Wilmington, Del.	New York, N. Y.
77423		Ga. s.	Juanita	14	8	44.9	12.0	4.5	Fsh.	1		1900	Perth Amboy, N. J.	Rockland, Me.
81810		Ga. y.	Juanita	32	32	60.0	16.5	6.4	Yct.	4		1902	Glucester, Mass.	Chicago, Ill.
96324	K. M. P. V.	St. y.	Juanita	109	74	118.6	16.6	9.3	Yct.	11	430	1896	Nyack, N. Y.	Boston, Mass.
203234		Ga. s.	Juanita	9	5	31.6	11.6	6.0	Fsh.	1		1906	Friendship, Me.	Rockland, Me.

\* Formerly ga. y. Alcora.

† Formerly st. s. (a) Loretto K.

‡ Formerly st. s. (b) Mary McIlvaine.

§ Formerly st. s. Arthur H. Hawgood.

¶ Formerly st. s. Lizzie Wyman.

\* Formerly (a) British st. s. Mira.

† Formerly (b) st. s. Beaumont.

‡ Formerly (c) st. s. Nina.

§ Formerly (d) st. y. Irene.

\* Formerly ga. y. Dodger.

† Formerly sch. y. Wemco II.

‡ Formerly st. y. Hiawatha.

§ Rebuilt, 1907.

MERCHANT STEAM VESSELS OF THE UNITED STATES—Continued.

Official No.	Signal letters.	Rig.	Name of vessel.	Gross tonnage.	Net tonnage.	Length.	Breadth.	Depth.	Service.	Crew.	Indicated horsepower.	When built.	Where built.	Home port (where permanent document issues).
203446			Juanita.....	15	11	57.0	16.0	3.7	Msc.	5	.....	1906	Pocomoke City, Md.	Newport News, Va.
204714			Juanita.....	15	10	58.0	10.7	3.6	Pas.	3	90	1907	Tampa, Fla.	Tampa, Fla.
205652			Juanita.....	7	6	41.5	9.6	3.9	Frt.	2	12	1907	Apalachicola, Fla.	Apalachicola, Fla.
206640			Juanita.....	27	19	60.0	13.7	7.0	Pas.	3	25	1909	Lenora, Wash.	Pt. Townsend, Wash.
208376			Juanita.....	11	10	30.0	10.0	4.5	Pas.	1	10	1906	Terminal Island, Cal.	Los Angeles, Cal.
201657			Juanita B.....	16	11	46.2	15.0	4.2	Tow.	2	12	1905	Drummond, Mich.	Marquette, Mich.
202554			Judge.....	9	6	32.4	10.5	3.5	Frt.	1	.....	1905	West Seattle, Wash.	Ketchikan, Alaska.
207492			Judge Andy.....	6	6	30.0	7.5	3.0	Pas.	1	6	1910	Owensboro, Ky.	Evansville, Ind.
77364			Julia.....	19	11	50.7	12.3	4.5	Pas.	2	.....	1899	Weymouth, Mass.	Damariscotta, Me.
77524			Julia.....	41	28	68.8	12.6	7.0	Yct.	4	.....	1902	New York, N. Y.	New York, N. Y.
207359	L. B. K. P.		Julia.....	44	26	63.3	14.0	7.2	Yct.	2	200	1910	Newton, Mass.	Newton, Mass.
75016			Julia.....	16	15	42.0	15.0	5.0	Msc.	2	.....	1865	New Orleans, La.	New Orleans, La.
76774			Julia.....	8	8	27.9	11.2	3.7	Frt.	1	.....	1876	Scituate, Mass.	Eastport, Me.
77133			Julia.....	7	7	26.2	12.3	4.1	Pas.	0	.....	1894	Noank, Conn.	Stonington, Conn.
77243			Julia.....	7	5	45.6	11.2	3.5	Tow.	2	.....	1896	Newbern, N. C.	Newbern, N. C.
203832			Julia.....	23	13	56.0	16.4	5.0	Oys.	4	.....	1906	Houma, La.	Brashear, La.
207881			Julia.....	9	8	50.8	10.0	2.0	Tow.	1	15	1910	Hannibal, Ohio.	Wheeling, W. Va.
211103			Julia.....	12	12	60.0	12.4	3.0	Tow.	3	30	1910	Glasgow, Mo.	Kansas City, Mo.
209505			Julia I.....	13	8	30.3	8.0	2.0	Pas.	1	6	1911	Black Rock, Ark.	Memphis, Tenn.
208753			Julia II.....	14	12	39.7	14.4	4.1	Frt.	1	25	1911	Rockaway Beach, N. Y.	Patchogue, N. Y.
77396			Julia B.....	25	17	79.0	8.4	8.0	Yct.	0	.....	1899	Stillwater, Minn.	St. Paul, Minn.
204796			Julia B.....	95	65	71.5	19.0	4.9	Pas.	4	110	1907	Astoria, Ore.	Astoria, Ore.
201007			Julia B.....	835	511	158.7	38.0	6.0	Frt.	28	800	1908	Seattle, Wash.	St. Michael, Alaska.
202871			Julia C.....	5	5	34.6	9.9	2.8	Msc.	1	12	1904	New Haven, Conn.	New Haven, Conn.
207350			Julia C.....	9	9	52.3	12.0	2.5	Tow.	1	25	1906	Bridgeport, Ala.	Chattanooga, Tenn.
76094			Julia C.....	7	7	42.0	8.0	2.0	Pas.	1	40	1910	South Moline, Ill.	Rock Island, Ill.
77333			Julia Fairbanks.....	17	16	45.0	14.8	3.6	Fsh.	2	.....	1879	Boothbay, Me.	Machias, Me.
207591			Julia G.....	10	8	35.9	9.8	4.0	Msc.	1	10	1900	Burlington, N. J.	Somers Point, N. J.
211278			Julia G.....	18	12	47.0	16.9	4.0	Frt.	2	.....	1910	Crittenden, Va.	Norfolk, Va.
209335			Julia M.....	7	5	32.7	9.8	4.2	Pas.	1	18	1911	Manitowoc, Wis.	Chicago, Ill.
150583			Julia Safford.....	9	6	36.4	9.0	4.3	Pas.	1	16	1901	Boston, Mass.	Boston, Mass.
75400			Julia A. Brainard.....	95	64	110.0	23.0	6.6	Fer.	4	250	1892	Rondout, N. Y.	Albany, N. Y.
77076			Julia A. Brainard.....	15	15	54.5	12.2	6.0	Tow.	2	.....	1872	Albany, N. Y.	Do.
96446	K. S. B. M.		Julia C. Hammel.....	18	19	55.2	14.5	6.0	Fsh.	6	.....	1893	Manitowoc, Wis.	Milwaukee, Wis.
76865			JULIA C. MORAN.....	264	111	91.0	22.0	9.4	Tow.	8	1,500	1902	Philadelphia, Pa.	New York, N. Y.
76287			Julia W. Bell.....	14	14	52.3	14.2	3.7	Frt.	1	.....	1890	Morehead City, N. C.	Manteo, N. C.
76520			Julia W. Garrison.....	18	11	55.6	16.8	3.9	Frt.	3	.....	1882	Pocomoke City, Md.	Annapolis, Md.
77512			Julia and Gertie.....	15	11	37.2	15.6	4.8	Frt.	2	.....	1884	Smyrnsville, Me.	Eastport, Me.
77230			Julian Dewey.....	26	26	61.6	17.0	3.6	Fsh.	13	.....	1902	Smyrna, N. C.	Beaufort, N. C.
210773			Julian J. Fleetwood.....	42	21	70.6	14.6	6.5	Tow.	7	100	1896	Hertford, N. C.	Elizabeth City, N. C.
201224			JULIUS S. WALSH.....	570	490	169.0	50.0	7.0	Fer.	7	1,000	1912	Jeffersonville, Ind.	St. Louis, Mo.
204463			Juliet.....	14	9	46.6	10.6	3.6	Msc.	3	.....	1904	Grand Chemier, La.	Port Arthur, Tex.
76247			Juliet.....	37	25	63.7	10.6	7.8	Yct.	2	.....	1907	Muskegon, Mich.	Grand Haven, Mich.
77035			Julietta.....	27	26	53.5	17.2	6.1	Fsh.	8	.....	1881	Bath, Me.	Newport, R. I.
85790			Juliette.....	132	78	95.6	23.1	7.5	Pas.	8	115	1892	do.	Portsmouth, N. H.
200592			Juliette.....	28	19	59.2	16.8	5.6	Pas.	3	.....	1883	Oswego, N. Y.	New York, N. Y.
77160			Juliette W. Murray.....	394	371	170.0	35.0	5.6	Fer.	9	100	1903	Sausalito, Cal.	San Francisco, Cal.
209996			Juliette and Bill.....	56	28	60.0	17.0	6.7	Tow.	4	.....	1894	Portsmouth, Va.	Norfolk, Va.
77080			Julius Elbert.....	21	21	63.8	20.7	3.9	Tow.	2	40	1912	Helena, Ark.	Memphis, Tenn.
202152			Julius F. Silber.....	42	21	60.0	15.0	5.6	Tow.	7	.....	1893	Biloxi, Miss.	New Orleans, La.
207467			June.....	69	69	101.8	21.3	3.7	Pas.	20	.....	1905	Hermann, Mo.	Kansas City, Mo.
210264			June Bug.....	28	19	51.0	14.5	6.0	Pas.	4	85	1910	Chenega, Alaska.	Valdez, Alaska.
210918			Juneau.....	12	12	55.0	10.5	2.6	Tow.	3	20	1912	Leavenworth, Ind.	Louisville, Ky.
76761			Junenetter.....	8	5	30.0	9.2	3.8	Fsh.	3	16	1913	Seattle, Wash.	Seattle, Wash.
207430			Juneta.....	11	10	40.0	14.0	3.0	Tow.	2	.....	1888	Norfolk, Va.	Norfolk, Va.
75585			Juniata.....	111	55	91.0	20.5	9.5	Pas.	1	20	1910	Astoria, Ore.	Astoria, Ore.
77274			JUNIATA.....	3,465	2,537	310.0	42.0	16.0	Pas.	44	2,500	1874	Brooklyn, N. Y.	New York, N. Y.
77413			JUNIATA.....	150	95	135.0	24.0	4.0	Tow.	14	.....	1897	Wilmington, Del.	Baltimore, Md.
201768			JUNIATA.....	4,333	2,619	346.0	45.0	28.0	Pas.	84	3,000	1905	Cleveland, Ohio.	Pittsburgh, Pa.
207997			Juniata.....	14	9	59.9	8.7	4.8	Pas.	2	84	1893	Detroit, Mich.	Erie, Pa.
77394			Junior.....	33	33	69.3	16.1	3.4	Tow.	7	.....	1899	Kansas City, Mo.	Marquette, Mich.
203279			Junior.....	339	310	135.0	33.6	10.4	Msc.	9	.....	1906	Sturgeon Bay, Wis.	St. Joseph, Mo.
208492			Junior.....	48	23	66.0	16.0	7.5	Fsh.	2	80	1911	Seattle, Wash.	Chicago, Ill.
209732			Junior.....	19	13	43.0	12.0	4.1	Frt.	2	20	1912	Anacortes, Wash.	Pt. Townsend, Wash.
75496			Juniper.....	23	11	56.6	13.8	4.5	Tow.	6	.....	1873	Norfolk, Va.	Do.
75872			June.....	62	31	81.0	17.6	7.8	Tow.	9	.....	1876	Camden, N. J.	Norfolk, Va.
76024			June.....	84	42	78.5	18.1	9.3	Tow.	7	.....	1878	do.	Savannah, Ga.
76047			June.....	80	40	83.5	18.4	8.5	Pas.	9	.....	1879	do.	Philadelphia, Pa.
76131			June.....	28	14	58.3	13.1	5.6	Msc.	2	.....	1880	Bath, Me.	New Orleans, La.
136428			June.....	75	37	74.0	18.5	8.9	Pas.	9	300	1894	Boston, Mass.	Bath, Me.
203654			June.....	32	20	60.8	14.2	5.3	Pas.	2	.....	1906	Marshfield, Ore.	Boston, Mass.
76314			Jupiter.....	54	39	68.0	20.0	6.0	Frt.	2	.....	1882	Darien, Conn.	Coos Bay, Ore.
77029			Jupiter.....	7	7	34.1	13.9	4.5	Msc.	0	.....	1887	Yonkers, N. Y.	New York, N. Y.
77458			JUPITER.....	3,719	2,709	346.0	48.0	28.0	Frt.	20	1,450	1901	Lorain, Ohio.	New Haven, Conn.

1 Formerly st. s. Pilot.

2 Formerly st. s. Harry G. Runkle.

3 Formerly George H. Haselton.

4 Formerly st. s. Erastus Baldwin.

## MERCHANT STEAM VESSELS OF THE UNITED STATES—Continued.

Official No.	Signal letters.	Rig.	Name of vessel.	Gross tonnage.	Net tonnage.	Length.	Breadth.	Depth.	Services.	Crew.	Indicated horsepower.	When built.	Where built.	Home port (where permanent document issues).
203356		*Ga. p.	Jupiter.....	14	9	73.0	17.0	1.5	Frt.	2	45	1906	Sacramento, Cal.	San Francisco, Cal.
203538		Ga. s.	Jupiter.....	14	10	45.1	12.8	4.0	Msc.	1	.....	1906	Ballard, Wash.	Wrangell, Alaska.
207691		St. s.	Jupiter.....	29	17	61.5	16.5	7.5	Fsh.	4	80	1910	Erie, Pa.	Erie, Pa.
210711		Ga. s.	Jupiter.....	10	7	37.5	10.0	4.5	Frt.	1	40	1912	Oakland, Cal.	San Francisco, Cal.
206697		Ga. s.	Just Brown.....	10	9	39.3	8.0	3.3	Fsh.	2	.....	1909	Clayton, N. Y.	Cape Vincent, N. Y.
<b>K.</b>														
207685		*St. p.	K & I.....	36	36	68.0	18.6	4.0	Fer.	6	150	1910	Hawesville, Ky.	Evansville, Ind.
14408		St. p.	Kaaterskill.....	1,361	855	270.2	38.0	9.8	Pas.	37	.....	1882	Athens, N. Y.	Albany, N. Y.
204174		St. y.	Kabekona.....	148	93	112.6	22.5	4.0	Yct.	5	200	1907	Stillwater, Minn.	St. Paul, Minn.
161082	K.M.Q.V.	St. s.	Kadiak.....	114	58	106.0	22.5	9.7	Frt.	27	350	1896	Alameda, Cal.	San Francisco, Cal.
161149		St. s.	Kaena.....	35	24	61.5	16.0	5.0	Frt.	2	.....	1878	San Francisco, Cal.	Honolulu, Hawaii.
207682		Ga. s.	KAGU.....	14	11	44.2	10.6	5.0	Tow.	2	80	1910	New York, N. Y.	New York, N. Y.
161133	K.P.N.F.	St. s.	Kaulani.....	384	243	140.5	30.0	12.0	Frt.	24	325	1899	Alameda, Cal.	Honolulu, Hawaii.
96634	K.R.T.J.	St. y.	*KAJERUNA.....	147	100	131.2	17.6	10.3	Yct.	11	850	1902	Brooklyn, N. Y.	New York, N. Y.
211033		Ga. s.	Kake.....	34	23	56.6	15.3	6.6	Frt.	2	60	1913	Astoria, Oreg.	Kake, Alaska.
161107	K.N.L.P.	St. y.	†Kaleda.....	79	47	96.4	15.4	8.3	Yct.	7	.....	1898	Boston, Mass.	Baltimore, Md.
161026		Ga. s.	KALISTA.....	9	7	47.9	9.3	3.9	Pas.	2	.....	1892	Geneva, Ohio	Evansville, Ind.
206874		*St. y.	Kalitan.....	195	195	135.0	32.0	4.5	Yct.	12	300	1909	Rock Island, Ill.	Rock Island, Ill.
14429		St. s.	Kalkaska.....	679	555	178.0	33.8	15.5	Frt.	13	585	1884	St. Clair, Mich.	Chicago, Ill.
211342		Ga. y.	Kalevala.....	19	18	47.5	11.5	5.1	Yct.	0	38	1911	Minneapolis, Minn.	Boston, Mass.
161037		St. y.	Kulolah.....	42	21	80.9	14.0	10.1	Yct.	7	.....	1893	Bristol, R. I.	New Orleans, La.
206848		Ga. s.	Kalmia.....	63	32	72.0	14.0	7.0	Yct.	3	250	1909	Boston, Mass.	New York, N. Y.
200853		St. s.	Kamishak.....	21	8	54.5	14.5	5.3	Tow.	1	80	1904	Alameda, Cal.	San Francisco, Cal.
161104		Ga. y.	Kamoor.....	36	34	57.5	21.2	6.2	Yct.	2	.....	1898	Bayshore, N. Y.	Georgetown, S. C.
211001	L.C.T.P.	St. s.	KANAK.....	234	110	8.8	25.4	9.8	Tow.	8	275	1913	Alameda, Cal.	San Francisco, Cal.
209640		Ga. s.	Kanaka Boy.....	27	18	52.3	15.8	6.0	Fsh.	7	35	1912	Dockton, Wash.	Tacoma, Wash.
161088		*St. p.	Kanawha.....	429	429	180.6	35.2	5.2	Pas.	29	414	1896	Ironton, Ohio	Wheeling, W. Va.
161123	K.P.D.W.	St. y.	KANAWHA.....	475	323	208.4	24.4	14.8	Yct.	31	3,200	1899	New York, N. Y.	New York, N. Y.
161199	K.R.N.Q.	St. s.	KANAWHA.....	2,182	1,906	243.5	43.4	23.5	Frt.	20	900	1902	Port Huron, Mich.	Belfast, Me.
206263		Ga. y.	Kanawha.....	37	25	65.1	13.9	5.9	Yct.	4	100	1909	Bath, Me.	Portland, Me.
106859		Ga. s.	Kanima.....	9	8	27.5	12.8	3.7	Yct.	1	.....	1891	Patchogue, N. Y.	New York, N. Y.
206548	L.B.F.C.	Ga. y.	*Kanised.....	61	42	89.8	17.6	7.7	Yct.	3	75	1909	Long Branch, N. J.	Baltimore, Md.
93345	K.S.F.P.	St. s.	*KANSAN.....	7,913	5,131	490.0	58.3	24.0	Frt.	89	.....	1902	Camden, N. J.	New York, N. Y.
5848		St. s.	*Kansas.....	835	588	185.5	33.3	12.6	Pas.	45	750	1870	Cleveland, Ohio.	Chicago, Ill.
14391		Ga. s.	Kansas City.....	18	14	48.0	16.1	4.5	Oys.	2	10	1881	Greenport, N. Y.	New Haven, Conn.
14488	K.G.R.V.	St. s.	Kansas City.....	3,679	2,163	327.0	45.0	18.8	Pas.	79	4,000	1889	Chester, Pa.	San Francisco, Cal.
211238		Ga. s.	Karen.....	15	14	46.0	9.0	3.0	Pas.	1	48	1913	Wrangell, Alaska.	Wrangell, Alaska.
14427	K.C.L.B.	St. s.	Karluk.....	321	247	125.6	27.0	14.2	Whl.	41	150	1884	Benicia, Cal.	New York, N. Y.
203843		St. s.	Karluk.....	13	8	46.0	12.2	4.5	Tow.	2	30	1899	San Francisco, Cal.	San Francisco, Cal.
161143		St. y.	Karma.....	29	19	78.3	12.3	6.8	Yct.	4	.....	1900	Ogdensburg, N. Y.	Ogdensburg, N. Y.
161185		Ga. y.	Kasagi.....	25	17	58.0	10.0	5.6	Yct.	2	.....	1901	East Boothbay, Me.	Boston, Mass.
209615		Ga. s.	Kasaan.....	42	28	63.0	16.0	5.8	Frt.	2	75	1912	Anacortes, Wash.	Pt. Townsend, Wash.
161078		St. s.	KATAHDIN.....	1,380	1,103	239.1	38.0	14.0	Frt.	21	1,250	1895	West Bay City, Mich.	New York, N. Y.
161138		St. s.	Katahdin.....	44	25	63.6	17.6	8.3	Tow.	5	.....	1899	Seattle, Wash.	Pt. Townsend, Wash.
203425	K.V.N.W.	St. s.	KATAHDIN.....	2,696	2,155	275.9	40.1	19.5	Frt.	27	5,000	1906	Philadelphia, Pa.	New York, N. Y.
200165		Ga. s.	Katahoon.....	29	20	59.0	13.8	5.5	Fsh.	2	.....	1903	Tacoma, Wash.	Tacoma, Wash.
208836		Ga. s.	Katalla Queen.....	7	5	31.0	9.0	3.5	Pas.	1	12	1911	Katalla, Alaska.	Cordova, Alaska.
161173		Ga. s.	Katata.....	12	9	44.0	13.4	4.5	Tow.	2	.....	1901	San Francisco, Cal.	San Francisco, Cal.
14373		Ga. s.	Kate.....	10	9	34.3	12.5	3.0	Frt.	1	.....	1879	Lake Charles, La.	Galveston, Tex.
14424		Ga. s.	Kate.....	7	7	27.2	13.0	3.2	Fsh.	2	.....	1884	Noank, Conn.	Newport, R. I.
209662		Ga. s.	Kate.....	6	6	42.3	10.4	2.5	Pas.	1	20	1910	Vicksburg, Miss.	Vicksburg, Miss.
210802		*St. p.	Kate.....	30	19	39.4	14.0	2.2	Pas.	1	15	1912	St. Louis, Mo.	St. Louis, Mo.
161116		St. p.	KATE ADAMS.....	595	555	240.0	40.0	6.0	Pas.	47	1,250	1898	Jeffersonville, Ind.	Memphis, Tenn.
161021		St. s.	Kate Buckley.....	21	10	47.0	13.4	6.0	Tow.	7	.....	1891	Brooklyn, N. Y.	New York, N. Y.
14467		St. s.	Kate Cannon.....	50	25	63.7	18.7	7.9	Tow.	10	.....	1887	Norfolk, Va.	Savannah, Ga.
14374		St. s.	*Kate Jones.....	122	61	102.5	20.0	10.6	Tow.	7	.....	1879	Camden, N. J.	Toledo, Ohio.
14476		Ga. s.	Kate Maxwell.....	9	8	31.4	10.3	4.6	Fsh.	1	.....	1888	South Boston, Mass.	Provincetown, Mass.
207799		*Ga. p.	Kate Paden No. 2.....	9	7	45.8	11.0	2.2	Pas.	1	10	1910	Clarington, Ohio.	Wheeling, W. Va.
14040		St. s.	Kate Williams.....	164	110	112.6	20.9	9.8	Tow.	8	300	1862	Cleveland, Ohio.	Marquette, Mich.
14461		St. s.	Kate C. Stevens.....	104	52	85.0	25.5	6.8	Oys.	9	215	1887	Stratford, Conn.	Bridgeport, Conn.
161211		Ga. s.	Kate & Nellie.....	13	5	38.0	11.1	5.8	Mso.	2	.....	1902	Nonhegan, Me.	St. George, Me.
208449		Ga. s.	Katharina.....	20	14	54.0	13.4	4.8	Fsh.	3	40	1911	Chicago, Ill.	Chicago, Ill.
145819		St. s.	†Katharine.....	10	7	47.2	10.0	4.0	Tow.	2	.....	1899	Shelton, Conn.	New York, N. Y.
161218		Ga. s.	Katharine.....	19	13	58.8	14.4	5.3	Mso.	3	.....	1902	Scranton, Miss.	Brashear, La.
203467		St. s.	Katharine G.....	8	7	38.4	10.2	3.9	Pas.	2	.....	1906	Olcott, N. Y.	Niagara Falls, N. Y.
203708		Ga. s.	Katharine M.....	16	11	50.0	11.0	6.0	Yct.	3	.....	1902	Georgetown, S. C.	Jacksonville, Fla.
117183		Ga. y.	*Katharine M.....	17	12	44.5	10.1	5.3	Yct.	3	.....	1902	Morris Heights, N. Y.	Philadelphia, Pa.
210361	L.C.M.W.	Ga. y.	Kathemma.....	16	11	50.0	11.0	6.0	Yct.	3	.....	1902	Camden, N. J.	Do
161213	K.R.T.P.	Ga. y.	Katherina.....	25	17	56.6	14.3	6.2	Yct.	2	16	1902	Fall River, Mass.	Boston, Mass.
86469		Ga. s.	*Katherine.....	14	7	47.0	12.1	4.8	Fsh.	3	.....	1899	Lubec, Me.	Eastport, Me.

1 Formerly Hawaiian st. s. Kaena.

2 Formerly st. y. (a) Hanoll.  
(b) Seminole.

3 Formerly ga. y. (a) Nahmeoka.  
(b) Tuscanola.

4 Formerly st. s. Massachusetts.

5 Formerly st. s. (a) Champlain.  
(b) City of Charlevoix.

6 Formerly (a) U. S. S. Seminole.  
(b) U. S. Q. M. D. General Ayres.

7 Formerly st. s. Theo.

8 Formerly ga. y. (a) Sheila.  
(b) Elsie.

9 Formerly ga. s. Goldmark.

† Composite.



MERCHANT STEAM VESSELS OF THE UNITED STATES—Continued.

Official No.	Signal letters.	Rig.	Name of vessel.	Gross tonnage.	Net tonnage.	Length.	Breadth.	Depth.	Service.	Crew.	Indicated horsepower.	When built.	Where built.	Home port (where permanent document issues).	
161201	K.S.N.B.	St. s.	Katherine	44	30	78.0	16.6	8.0	Tow.	8	.....	1902	Orange, Tex.	Port Arthur, Tex.	
200010		Ga. y.	Katherine	26	20	47.8	13.0	5.5	Yct.	1	.....	1903	Jersey City, N. J.	New York, N. Y.	
205002		St. s.	Katherine	531	292	160.4	36.0	12.5	Frt.	14	.....	1908	Fairhaven, Cal.	San Francisco, Cal.	
205124		Ga. s.	Katherine	10	8	33.1	9.5	4.6	Pas.	1	24	.....	1908	Mattapoisett, Mass.	New Bedford, Mass.
206643		*St. p.	Katherine	89	61	105.1	21.8	4.3	Frt.	4	160	.....	1909	Augusta, Ga.	Savannah, Ga.
206838		Ga. s.	Katherine	9	6	36.8	10.2	5.0	Frt.	1	35	.....	1909	Stockton, Cal.	Los Angeles, Cal.
208218		*St. p.	Katherine	73	73	117.7	21.6	4.6	Tow.	5	95	.....	1910	Guild, Tenn.	Chattanooga, Tenn.
211117		Ga. s.	Katherine G.	8	6	38.0	8.2	3.4	Frt.	1	.....	1913	Buffalo, N. Y.	Buffalo, N. Y.	
206827		Ga. y.	† Katherine II.	24	23	53.6	14.3	9.0	Yct.	3	.....	1891	Boston, Mass.	St. Louis, Mo.	
207635		*Ga. p.	Katherine B.	15	10	36.3	8.6	6.8	Pas.	1	.....	1910	Hickman, Ky.	Memphis, Tenn.	
130693	Ga. s.	‡ Katherine K.	14	9	55.0	12.4	3.5	Tow.	2	40	.....	1894	Baltimore, Md.	Key West, Fla.	
209138	Ga. s.	Katherine R.	22	15	46.0	12.0	5.0	Frt.	2	30	.....	1911	West Seattle, Wash.	Seattle, Wash.	
15991	Ga. s.	§ Kathleen	34	33	56.0	19.0	6.0	Frt.	2	.....	1874	Baltimore, Md.	Stamford, Conn.		
161215	Ga. s.	¶ Kathleen	9	8	35.4	13.8	3.7	Fsh.	1	.....	1902	Patchogue, N. Y.	Patchogue, N. Y.		
207409	Ga. y.	Kathleen	23	15	56.0	11.0	5.0	Yct.	3	40	.....	1909	Muskegon, Mich.	Detroit, Mich.	
210196	Ga. y.	Kathleen	18	17	38.6	9.3	5.2	Yct.	1	16	.....	1902	South Boston, Mass.	Providence, R. I.	
209950	Ga. y.	Kathleen	16	10	41.6	10.5	4.5	Yct.	2	35	.....	1912	Chicago, Ill.	Chicago, Ill.	
100143	St. s.	⁴ Kathryn	35	17	66.9	15.4	6.4	Tow.	3	.....	1875	Philadelphia, Pa.	Philadelphia, Pa.		
161087	St. s.	Kathryn	84	57	77.9	20.0	9.2	Tow.	4	.....	1896	Tottenville, N. Y.	New York, N. Y.		
204628	Ga. s.	Kathryn	14	14	38.4	14.5	5.1	Pas.	1	10	.....	1905	Astoria, N. Y.	Do.	
209813	Ga. s.	Kathryn	13	8	29.0	11.0	4.0	Frt.	1	12	.....	1912	Anacortes, Wash.	Pt. Townsend, Wash.	
47194	Ga. s.	Katie	78	53	86.0	16.7	7.2	Frt.	1	.....	1890	Chesapeake City, Md.	Baltimore, Md.		
115829	St. p.	⁵ Katie	530	459	153.5	31.0	6.3	Pas.	18	500	.....	1882	Charleston, S. C.	Savannah, Ga.	
161033	Ga. s.	Katie	89	45	86.3	20.0	9.0	Tow.	4	.....	1892	Baltimore, Md.	Norfolk, Va.		
202566	Ga. s.	Katie	14	12	43.6	12.4	4.1	Frt.	1	.....	1905	South Seattle, Wash.	Pt. Townsend, Wash.		
203667	Ga. s.	Katie	7	6	34.0	13.6	3.6	Fsh.	1	.....	1898	New York, N. Y.	Patchogue, N. Y.		
161131	Ga. s.	Katie B.	7	7	29.8	11.4	5.5	Fsh.	2	.....	1899	Friendship, Me.	Newport, R. I.		
205034	St. p.	Katie C.	85	81	101.5	21.0	4.6	Frt.	8	.....	1908	Dublin, Ga.	Brunswick, Ga.		
14450	Ga. s.	Katie Collier	9	9	50.0	12.0	3.4	Frt.	2	.....	1886	Somerset County, Md.	Annapolis, Md.		
14345	St. s.	Katie Cook	39	19	57.5	15.2	5.8	Tow.	3	.....	1876	Parkersburg, Oreg.	Coos Bay, Oreg.		
200219	Ga. s.	Katie H.	9	8	36.0	13.8	2.6	Frt.	1	.....	1903	Indianola, Tex.	Port Lavaca, Tex.		
205299	St. s.	Katie Harrison	9	6	32.5	10.3	3.3	Tow.	1	15	.....	1903	Green Bay, Wis.	Marquette, Mich.	
14364	Ga. s.	Katie Kavanagh	10	8	36.2	12.8	3.4	Msc.	1	.....	1864	Canarsie, N. Y.	New York, N. Y.		
14498	Ga. s.	Katie L.	11	9	34.0	15.0	3.7	Msc.	1	.....	1890	do	Perth Amboy, N. J.		
161170	Ga. s.	Katie M.	48	31	67.8	23.8	5.0	Frt.	5	.....	1900	Slidell, La.	Houston, Tex.		
161172	Ga. s.	Katie M.	13	11	41.0	13.0	4.3	Msc.	1	.....	1901	East Rockaway, N. Y.	Patchogue, N. Y.		
206896	Ga. s.	Katie M.	6	6	28.2	12.4	2.4	Fsh.	2	.....	1906	Port Lavaca, Tex.	Eagle Pass, Tex.		
208630	Ga. s.	Katie N.	7	6	28.6	8.8	3.2	Fsh.	1	10	.....	1903	Ludington, Mich.	Grand Haven, Mich.	
208206	Ga. p.	Katie Piatt	16	14	60.3	15.5	2.1	Fer.	2	15	.....	1910	Rising Sun, Ind.	Cincinnati, Ohio.	
206961	Ga. s.	Katie Venn	8	7	28.0	8.5	3.3	Fsh.	2	8	.....	1906	Manitowoc, Wis.	Grand Haven, Mich.	
14418	St. s.	Katie Voigt	18	9	50.0	13.0	5.5	Tow.	2	.....	1883	Wilmington, Del.	Philadelphia, Pa.		
161095	Ga. s.	Katie C. Lamson	23	22	50.0	16.0	6.7	Fsh.	2	12	.....	1897	Bristol, Me.	Castine, Me.	
161176	Ga. s.	Katie C. Westman	9	9	30.9	11.5	5.9	Fsh.	3	.....	1901	Friendship, Me.	Portland, Me.		
161066	Ga. s.	Katie L. Palmer	31	30	55.9	17.6	6.8	Fsh.	8	.....	1895	East Boothbay, Me.	Do.		
161028	Ga. s.	Katie M. Hardy	7	7	35.7	10.9	4.7	Msc.	1	.....	1892	Deer Isle, Me.	Mt. Desert Ferry, Me.		
201438	Ga. s.	Katirzel	7	7	37.3	13.2	3.2	Pas.	1	.....	1905	Patchogue, N. Y.	New York, N. Y.		
161011	St. y.	Katrina	20	10	73.0	9.0	4.0	Yct.	5	.....	1890	Bristol, R. I.	Do.		
205387	Ga. s.	Katrina	8	6	33.3	7.6	6.1	Pas.	1	10	.....	1903	Edenton, N. C.	Elizabeth City, N. C.	
211417	St. y.	Katrina	31	18	59.3	11.7	6.5	Yct.	2	150	.....	1913	Boston, Mass.	New York, N. Y.	
203202	Ga. y.	Katrina II.	24	16	55.5	11.2	5.0	Yct.	3	.....	1906	Bayonne, N. J.	Do.		
14405	*Ga. p.	⁶ Katy	93	42	76.0	18.4	8.5	Tow.	7	.....	1868	San Francisco, Cal.	Seattle, Wash.		
202090	Ga. s.	Katy	11	11	30.0	8.0	7.0	Pas.	4	.....	1904	Cloverport, Ky.	Louisville, Ky.		
161171	Ga. s.	Katy Did.	14	11	51.0	14.5	3.8	Fsh.	4	.....	1901	Bridgeport, Conn.	New York, N. Y.		
202272	*Ga. p.	Katydid	11	8	67.2	12.5	1.5	Pas.	1	.....	1905	Hockingport, Ohio.	Wheeling, W. Va.		
208189	Ga. s.	Katy Did.	10	8	40.0	9.0	4.0	Pas.	1	30	.....	1908	Alton, Ill.	Houston, Tex.	
209934	Ga. s.	Katy M.	7	6	31.5	11.8	4.3	Pas.	1	25	.....	1912	Brooklyn, N. Y.	Philadelphia, Pa.	
161054	Ga. s.	Katy Thomas	9	6	38.1	12.0	3.6	Pas.	1	.....	1894	Waldron, Wash.	Pt. Townsend, Wash.		
126443	St. s.	⁷ Kauai	366	265	154.0	32.0	10.5	Frt.	28	250	.....	1887	San Francisco, Cal.	Honolulu, Hawaii.	
204880	*Ga. p.	Kaw Chief	13	13	51.8	11.5	3.0	Frt.	2	20	.....	1908	Kansas City, Kans.	Kansas City, Mo.	
203092	*Ga. p.	Kaw Valley	9	9	45.3	10.0	3.0	Tow.	2	.....	1896	Kansas City, Mo.	Do.		
161177	St. s.	Kayak	115	73	91.0	23.5	10.0	Pas.	9	225	.....	1901	Alameda, Cal.	Seattle, Wash.	
130127	St. p.	⁸ Keansburg	498	259	173.5	29.1	9.0	Pas.	7	1,000	.....	1878	Chelsea, Mass.	Perth Amboy, N. J.	
161055	St. s.	Kearsarge	16	8	55.0	12.0	6.0	Fsh.	4	.....	1894	Boston, Mass.	Boothbay, Me.		
161061	St. s.	KEARSARGE	3,092	2,721	328.0	44.2	23.0	Frt.	20	1,500	.....	1894	Chicago, Ill.	Duluth, Minn.	
161228	Ga. s.	Kearsarge	17	13	44.6	15.1	7.2	Fsh.	2	.....	1903	Eastport, Me.	Machias, Me.		
126466	St. s.	⁹ Ke Au Hou	263	192	117.5	28.5	9.0	Pas.	30	198	.....	1894	Port Blakeley, Wash.	Honolulu, Hawaii.	
161207	Ga. y.	Kecoughtan	56	20	74.0	20.6	5.3	Oys.	6	.....	1903	Pocomoke City, Md.	Newport News, Va.		
203394	Ga. y.	Kee Lox III	35	26	64.9	14.4	8.4	Yct.	3	.....	1910	Charlotte, N. Y.	Rochester, N. Y.		
105788	St. y.	Keewadin	16	14	44.2	11.0	4.2	Yct.	2	.....	1902	Glenwood, N. Y.	New York, N. Y.		
135018	Ga. y.	KEWTON	185	106	123.4	20.0	10.7	Yct.	13	600	.....	1906	Boston, Mass.	Do.	
	Ga. y.	¹⁰ Kelpie	17	16	40.5	15.4	5.1	Yct.	2	.....	1876	Brooklyn, N. Y.	Do.		
	St. s.	¹¹ Kelpie	43	26	72.5	20.2	5.2	Pas.	4	.....	1874	Salisbury, Mass.	Fall River, Mass.		

1 Formerly slp. y. Alborak.  
 2 Formerly ga. y. Nameless.  
 3 Formerly sch. y. Leatha.  
 4 Formerly st. s. Ivanhoe.  
 5 Formerly st. p. Santee.

6 Formerly U. S. S. Katy.  
 7 Formerly st. s. a) Cosmopolis.  
 b) Hawaiian Kauai.  
 8 Formerly st. p. Nantasket.

9 Formerly a schooner Eyas.  
 10 Formerly slp. y. America.  
 11 Formerly st. s. Everett.  
 † Composite.

## MERCHANT STEAM VESSELS OF THE UNITED STATES—Continued.

Official No.	Signal letters.	Rig.	Name of vessel.	Gross tonnage.	Net tonnage.	Length.	Breadth.	Depth.	Service.	Crew.	Indicated horsepower.	When built.	Where built.	Home port (where permanent document issues).
						Feet.	Feet.	Feet.						
207423	L. B. M. J.	Ga. y.	Kelpie II.	26	24	55.4	13.4	5.6	Yct.	1	25	1910	Nyack, N. Y.	New York, N. Y.
204388	K. W. G. L.	Ga. y.	Kemah	58	50	72.0	20.0	6.0	Yct.	4	28	1907	West Haven, Conn.	Key West, Fla.
80446		St. s.	Kemp	49	24	68.5	17.0	7.0	Tow.	6	.....	1873	New Baltimore, N. Y.	Portland, Me.
202364		St. s.	Kenmore	118	80	101.5	20.8	9.4	Tow.	8	350	1905	Baltimore, Md.	Philadelphia, Pa.
208458		Ga. s.	Kenmore	54	37	74.8	16.5	8.2	Fsh.	2	100	1911	Seattle, Wash.	Pt. Townsend, Wash.
161178	K. Q. T. W.	St. s.	KENNEBEC	2,183	1,913	243.5	43.2	24.0	Frt.	21	900	1901	Port Huron, Mich.	Belfast, Me.
161182		*St. p.	Kennedy	140	140	121.5	24.4	3.9	Frt.	16	375	1901	Lyons, Iowa.	Jacksonville, Fla.
205863		Ga. s.	Kenner	14	6	50.5	13.9	3.3	Frt.	5	75	1908	Slidell, La.	New Orleans, La.
207255		Ga. s.	Kennesaw	38	21	53.0	15.3	3.9	Pas.	3	28	1910	Marco, Fla.	Key West, Fla.
203082		Ga. y.	Kennesaw II.	62	59	62.6	17.0	4.2	Yct.	4	.....	1906	New York N. Y.	Philadelphia, Pa.
203751		Ga. s.	Kenneth D.	9	6	34.0	12.5	4.8	Fsh.	1	.....	1906	Cutler, Me.	Machias, Me.
211348		St. s.	Kenneth L. McNeal	331	194	146.7	24.0	11.4	Fsh.	35	700	1913	Solomons, Md.	Baltimore, Md.
205157		Ga. s.	Kennewick	42	28	77.0	13.4	4.9	Pas.	2	50	1908	Port Blakeley, Wash.	Pt. Townsend, Wash.
161193		*St. p.	Kenosia	43	43	90.0	20.0	3.0	Tow.	11	60	1901	Metropolis, Ill.	Evansville, Ind.
210162		St. s.	KENOSHA	72	38	68.7	17.0	11.0	Tow.	4	300	1912	Cleveland, Ohio.	Cleveland, Ohio.
200203		St. s.	KENSINGTON	3,762	3,130	370.8	50.2	24.2	Frt.	24	1,000	1903	Toledo, Ohio.	Buffalo, N. Y.
208320		St. s.	Kensington	78	53	73.6	19.9	8.3	Frt.	6	150	1911	West New Brighton, N. Y.	Philadelphia, Pa.
202253		Ga. s.	Kent	29	20	64.3	18.0	4.3	Frt.	3	.....	1905	Chestertown, Md.	Baltimore, Md.
95565		Ga. s.	Kentonia	11	7	37.2	13.4	4.1	Pas.	1	.....	1879	Rye, N. Y.	New York, N. Y.
207489	L. B. M. V.	St. s.	KENTUCKIAN	6,606	4,016	414.5	53.7	28.1	Pas.	43	2,000	1910	Sparrow Point, Md.	Do.
106136		St. s.	Kentucky	86	43	77.1	19.4	13.0	Tow.	5	.....	1881	Chicago, Ill.	Buffalo, N. Y.
201437		Ga. s.	Kentucky	11	6	34.2	12.0	6.0	Msc.	1	.....	1904	Bristol, Me.	Mt. Desert Ferry, Me.
201444		*St. p.	Kentucky	191	191	176.0	33.0	5.0	Pas.	5	50	1904	Jeffersonville, Ind.	Paducah, Ky.
204431		*Ga. p.	Kentucky	26	26	74.0	17.0	2.5	Pas.	2	20	1907	Golconda, Ill.	Do.
204789		*St. p.	Kentucky	378	378	185.0	33.0	5.0	Pas.	20	155	1907	Madison, Ind.	Cincinnati, Ohio.
205793		*Ga. p.	Kentucky	10	14	52.0	12.0	3.0	Frt.	2	20	1908	Shawneetown, Ill.	Evansville, Ind.
206812		*St. p.	Kentucky	10	10	57.0	11.0	2.1	Tow.	2	32	1909	Rumsey, Ky.	Nashville, Tenn.
204670		*St. p.	Keokuk	111	111	138.0	30.0	4.0	Pas.	8	300	1907	Wabasha, Minn.	Rock Island, Ill.
116162		St. s.	Keros	21	9	45.0	14.3	4.7	Tow.	4	.....	1887	East Portland, Oreg.	Pt. Townsend, Wash.
161119	K. N. W. B.	St. s.	KERSHAW	2,599	1,767	274.0	42.0	16.2	Pas.	40	3,100	1899	Wilmington, Del.	Baltimore, Md.
208796		Ga. s.	Keshena	9	9	32.6	8.2	3.2	Fsh.	2	6	1908	Green Bay, Wis.	Milwaukee, Wis.
161027		St. y.	Kestrel	21	14	59.0	12.3	5.2	Yct.	2	.....	1892	Charlestown, Mass.	Plattsburg, N. Y.
204428		Ga. y.	Kestrel	68	57	84.4	15.0	7.6	Yct.	4	.....	1907	Port Jefferson, N. Y.	Albany, N. Y.
209983	K. C. K. N.	Ga. y.	Kestrel II	99	88	107.0	18.3	8.5	Yct.	5	75	1912	Greenport, N. Y.	New York, N. Y.
204442		Ga. s.	Ketchikan	14	9	47.5	12.4	4.0	Pas.	2	.....	1906	Ballard, Wash.	Pt. Townsend, Wash.
211166		Ga. s.	Ketchum	7	5	25.2	8.7	3.6	Fsh.	1	8	1913	Seattle, Wash.	Ketchikan, Alaska
209900		Ga. s.	Keturah	9	8	29.0	11.4	3.9	Pas.	1	4	1904	Boston, Mass.	Boston, Mass.
161165		St. s.	Kewaunee	133	67	95.0	24.0	8.4	Pas.	4	90	1900	Kewaunee, Wis.	Port Huron, Mich.
161169		Ga. s.	Keyana	13	9	45.9	12.1	2.4	Frt.	1	.....	1900	Titusville, Fla.	St. Augustine, Fla.
161128		Ga. s.	Key	11	7	41.8	12.2	3.0	Fsh.	3	.....	1899	Charlotte Harbor, Fla.	Key West, Fla.
14471		Ga. s.	Keyport	7	6	34.2	12.5	2.6	Frt.	1	.....	1888	Norfolk County, Va.	Norfolk, Va.
60288	J. K. N. G.	St. p.	KEYPORT	515	363	171.2	28.0	9.4	Pas.	15	724	1871	Brooklyn, N. Y.	Perth Amboy, N. J.
205898		St. s.	KEYPORT	465	316	99.8	30.1	12.3	Frt.	4	250	1908	Wilmington, Del.	New York, N. Y.
211369		Ga. s.	Keyser	7	7	39.0	7.0	3.0	Pas.	1	.....	1913	Ponca Landing, Nebr.	Sioux City, Iowa.
161014		St. s.	KEYSTONE	94	54	87.5	19.0	11.0	Tow.	8	.....	1891	Buffalo, N. Y.	Chicago, Ill.
161016		St. s.	Keystone	21	14	55.6	11.3	5.6	Pas.	7	.....	1891	St. Leonards Creek, Md.	Baltimore, Md.
161046		St. s.	Keystone	21	13	53.3	11.7	5.0	Pas.	5	.....	1893	Nyack, N. Y.	Jacksonville, Fla.
161214		St. s.	Keystone	18	13	56.5	14.0	5.2	Fsh.	9	40	1902	Erie, Pa.	Erie, Pa.
201391		Ga. s.	Keystone	22	18	47.0	15.4	6.3	Fsh.	2	.....	1904	Cutler, Me.	Lubec, Me.
208580		*Ga. p.	Keystone	14	9	65.0	16.2	1.5	Pas.	2	65	1911	Seattle, Wash.	Pt. Townsend, Wash.
14493		*St. p.	Keystone State	599	599	225.0	37.0	6.0	Pas.	60	.....	1911	Harmar, Ohio.	Pt. Townsend, Wash.
206754		Ga. s.	Key West	8	7	30.0	9.4	3.5	Fsh.	2	8	1907	Green Bay, Wis.	St. Louis, Mo.
14478		St. s.	Kickemuit	59	29	52.5	17.4	4.7	Oys.	5	.....	1888	Noank, Conn.	Milwaukee, Wis.
208758		Ga. s.	Kickemuit	10	8	28.0	11.6	3.6	Oys.	3	16	1890	Kickemuit, R. I.	Providence, R. I.
161162		Ga. s.	Kid	14	12	41.0	14.0	4.1	Pas.	1	.....	1900	San Francisco, Cal.	San Francisco, Cal.
161163		Ga. s.	Kid	7	5	52.4	10.0	3.5	Pas.	1	.....	1900	Racine, Wis.	Chicago, Ill.
203753		*Ga. p.	KID	14	14	75.4	15.4	2.0	Tow.	2	.....	1906	Marietta, Ohio.	Wheeling, W. Va.
209401	L. C. G. D.	St. s.	KILLARNEY	1,338	896	240.6	36.1	17.0	Frt.	45	2,600	1911	San Francisco, Cal.	Honolulu, Hawaii.
209524		Ga. y.	Killarney	32	30	54.0	13.0	5.2	Yct.	2	40	1910	West Bay City, Mich.	Milwaukee, Wis.
211235		Ga. s.	Killarney	13	8	32.6	11.5	4.9	Fsh.	1	16	1913	Olympia, Wash.	Tacoma, Wash.
200303		St. s.	Kimball	23	16	57.0	14.1	5.5	Pas.	9	.....	1903	Seranton, Miss.	Mobile, Ala.
205154		Ga. s.	Kimball	7	6	43.0	14.0	2.6	Frt.	2	9	1908	Oriole, Md.	Crisfield, Md.
161157	K. Q. B. P.	*Kinau	Kinau	975	773	195.0	33.0	16.0	Pas.	64	650	1883	Philadelphia, Pa.	Honolulu, Hawaii.
207062		*St. p.	King	11	11	53.3	13.5	3.0	Tow.	5	.....	1909	Port Point, Ark.	Memphis, Tenn.
208562		Ga. s.	King Bird	22	15	54.0	13.6	4.9	Fsh.	4	15	1911	Port Blakeley, Wash.	Unalaska, Alaska.
161039		St. s.	King Philip	279	197	138.3	23.3	8.0	Fsh.	10	600	1893	Bath, Me.	Boston, Mass.
14259		Ga. s.	Kingfisher	103	70	98.3	15.9	9.6	Pas.	26	.....	1872	Bristol, R. I.	Tappanhook, Va.
14350		Ga. s.	Kingfisher	10	10	35.4	12.0	5.4	Fsh.	1	.....	1877	Bristol, Me.	Rockland, Me.
161141		Ga. s.	Kingfisher	11	7	45.0	13.0	4.5	Tow.	3	.....	1900	San Francisco, Cal.	Pt. Townsend, Wash.
161191		Ga. s.	Kingfisher	15	11	43.0	15.6	3.8	Pas.	1	.....	1901	Palatka, Fla.	Pt. Townsend, Wash.
161217	K. R. W. C.	St. s.	KINGFISHER	263	141	130.0	24.0	14.5	Tow.	14	630	1902	San Francisco, Cal.	Jacksonville, Fla.
205262		Ga. s.	*King Fisher	55	49	77.5	18.4	5.4	Oys.	5	.....	1908	Darien, Conn.	Portland, Me.
205499		Ga. s.	Kingfisher	49	15	74.5	17.4	7.2	Fsh.	3	150	1908	Quincy, Mass.	Machias, Me.
206166		Ga. s.	Kingfisher	40	27	53.7	15.1	7.5	Fsh.	2	75	1909	Seattle, Wash.	Pt. Townsend, Wash.

1 Formerly st. s. Wm. Kemp.

2 Formerly st. s. Active.

3 Formerly sch. Harriet.

4 Formerly st. s. Alpha.

5 Formerly st. s. San Juan.

6 Formerly ga. y. Elara.

7 Formerly st. p. Marthas Vineyard.

8 Formerly Hawaiian st. s. Kinau.

9 Formerly ga. y. Maiana.



## MERCHANT STEAM VESSELS OF THE UNITED STATES—Continued.

Official No.	Signal letters.	Rig.	Name of vessel.	Gross tonnage.	Net tonnage.	Length.	Breadth.	Depth.	Service.	Crew.	Indicated horsepower.	When built.	Where built.	Home port (where permanent document issues).
						Feet.	Feet.	Feet.						
208797		Ga. s.	Kingfisher	13	12	36.2	10.3	3.8	Fsh.	3	16	1909	West De Pere, Wis.	Milwaukee, Wis.
209547		Ga. s.	Kingfisher	10	7	32.8	11.2	4.8	Fsh.	2	10	1912	Seattle, Wash.	Seattle, Wash.
210004		Ga. s.	Kingfisher	22	14	40.2	12.8	5.6	Fsh.	5	27	1913	do.	Do.
161175		St. s.	Kinghurst	18	12	50.4	13.0	5.2	Tow.	4	1901	do.	Nome, Alaska.	
14420	K. B. Q. V.	St. p.	Kingston	1,064	813	193.5	36.0	13.3	Fer.	7	800	1883	Newburgh, N. Y.	New York, N. Y.
161198		St. s.	Kingston	78	53	74.7	22.8	7.2	Fsh.	5	1902	1902	Kennebunk Port, Me.	Providence, R. I.
161219		Ga. s.	Kingston	17	11	45.8	10.6	4.4	Tow.	2	1902	1902	Seattle, Wash.	Tacoma, Wash.
201130		Ga. y.	Kipling	16	10	58.5	8.6	4.9	Yct.	1	1904	do.	Pt. Townsend, Wash.	Pt. Townsend, Wash.
161080		St. s.	Kirk S. Blanchard	112	67	90.2	17.8	3.5	Cnl.	5	125	1887	Rochester, N. Y.	New York, N. Y.
205563		*Ga. p.	Klakminitas	13	12	40.7	8.3	3.1	Pas.	1	16	1908	Grafton, Ill.	St. Louis, Mo.
161018		Ga. s.	Kismet	14	11	47.0	13.0	4.7	Pas.	1	1891	1891	Northport, N. Y.	New York, N. Y.
161125	K. R. T. D.	St. y.	Kismet	146	71	117.0	18.5	11.0	Yct.	12	700	1899	Wilmington, Del.	Do.
14386		*St. p.	Kit Carson	96	96	138.0	28.0	2.5	Tow.	10	1880	1880	South Stillwater, Minn.	Memphis, Tenn.
202741		Ga. s.	Kite	12	10	41.1	11.8	5.1	Frt.	2	1906	1906	Mount Pleasant, S. C.	Beaufort, S. C.
203180		St. s.	Kitsap	195	123	127.5	22.0	7.5	Pas.	11	750	1906	Portland, Ore.	Pt. Townsend, Wash.
161161		St. p.	Kittary	139	87	83.6	39.6	9.1	Fer.	5	230	1900	Kennebunk Port, Me.	Portsmouth, N. H.
161079		Ga. s.	Kittle	6	6	29.0	10.9	3.2	Mso.	2	1895	1895	Jamesport, N. Y.	Greenport, N. Y.
161209		St. s.	Kittle D	20	14	53.9	12.4	4.4	Fsh.	5	1902	1902	Buffalo, N. Y.	Buffalo, N. Y.
161001		St. s.	Kittle Downa	34	16	63.2	16.4	6.1	Tow.	4	150	1890	Ashabula, Ohio.	Cleveland, Ohio.
107256		Ga. s.	Kittleaware	23	15	44.2	17.3	4.4	Fsh.	2	1896	1896	Eagle Harbor, Wash.	Seattle, Wash.
210258		Ga. y.	Kitty Hawk III	10	7	44.4	7.9	3.4	Yct.	1	60	1910	Detroit, Mich.	Detroit, Mich.
25516		St. p.	Kitty Knight	236	196	136.0	22.0	6.0	Pas.	20	312	1860	Greenpoint, N. Y.	Baltimore, Md.
202343		Ga. s.	Kitty Woodall	103	73	99.6	23.0	6.6	Frt.	5	85	1905	Cambridge, Md.	Do.
200457		Ga. s.	Klwi	14	13	42.6	16.1	3.6	Pas.	1	1903	1903	Daytona, Fla.	St. Augustine, Fla.
200801	L. B. G. P.	St. s.	Klamath	1,063	662	207.5	41.6	15.4	Pas.	30	1909	1909	Fairhaven, Cal.	San Francisco, Cal.
200152		Ga. s.	Klatawa	12	8	38.7	10.5	4.6	Pas.	1	1903	1903	Port Blakeley, Wash.	Pt. Townsend, Wash.
206684		Ga. s.	Klatawa	16	11	47.2	11.2	4.0	Tow.	0	75	1907	Oakland, Cal.	San Francisco, Cal.
210245		Ga. s.	Klatawa	23	15	50.2	15.8	4.8	Frt.	1	20	1912	Shaw Island, Wash.	Pt. Townsend, Wash.
14454		St. s.	Klawack	21	10	52.5	12.9	6.5	Fsh.	3	1887	1887	San Francisco, Cal.	Wrangell, Alaska.
208143		Ga. s.	Klick	9	6	38.3	10.2	2.9	Frt.	1	20	1910	Astoria, Ore.	Portland, Ore.
207762		Ga. s.	Klickitat	11	7	40.0	11.6	4.3	Tow.	1	75	1910	Port Blakeley, Wash.	Pt. Townsend, Wash.
208787		St. s.	Klitham	125	56	89.6	22.0	9.6	Tow.	4	300	1908	Bandon, Ore.	Coos Bay, Ore.
161097		Ga. s.	Klondike	13	6	37.0	14.7	5.6	Fsh.	5	1897	1897	Gloucester, Mass.	Gloucester, Mass.
161100		St. s.	Klondike	40	27	59.5	16.4	7.2	Tow.	5	1896	1896	Tuckerton, Pa.	Key West, Fla.
161115		St. s.	Klondike	10	7	34.7	10.6	4.5	Tow.	0	1898	1898	Ballard, Wash.	Great Falls, Mont.
161673		*St. p.	Klondike	73	73	110.5	20.8	4.0	Pas.	10	1891	1891	Marietta, Ohio.	Wheeling, W. Va.
161112		St. s.	Klondyke	15	6	43.0	11.0	3.3	Tow.	5	1898	1898	Pensacola, Fla.	Pensacola, Fla.
161114		*St. p.	Klondyke	406	242	120.8	27.5	5.8	Pas.	12	190	1898	Dutch Harbor, Alaska.	St. Michael, Alaska.
209475		Ga. s.	Klutchman	13	9	35.3	12.2	4.3	Pas.	1	8	1911	Burton, Wash.	Tacoma, Wash.
93236	K. R. M. B.	St. s.	KLOTAWAH	88	59	96.7	16.6	7.7	Yct.	7	1902	1902	New York, N. Y.	Washington, D. C.
14922		St. y.	Knickerbocker	123	61	103.2	23.9	9.4	Tow.	7	500	1873	Philadelphia, Pa.	Albany, N. Y.
203772	K. V. S. M.	St. s.	Knickerbocker	310	192	130.0	32.9	10.0	Frt.	11	1907	1907	Noank, Conn.	New York, N. Y.
210919		Ga. s.	Knickerbocker	159	101	112.5	26.2	12.2	Fsh.	10	200	1913	Essex, Mass.	Portland, Me.
14495		St. s.	Knight Templar	38	19	62.1	16.7	7.4	Tow.	4	1890	1890	Milwaukee, Wis.	Milwaukee, Wis.
211404		*Ga. p.	Knee Deep	8	6	35.0	7.1	2.2	Frt.	1	14	1913	Jacksonville, Fla.	Jacksonville, Fla.
201387		St. s.	Knute Nelson	40	27	72.0	14.3	5.6	Pas.	7	1904	1904	Warroad, Minn.	St. Paul, Minn.
208332		Ga. s.	Kobuk	15	10	45.0	12.2	4.5	Frt.	3	30	1911	Daytona, Fla.	Nome, Alaska.
207079	L. C. H. T.	St. s.	KODIAK	146	99	100.0	19.2	12.4	Whl.	9	375	1912	do.	St. Paul, Minn.
209228		St. s.	Kogglung	16	6	46.6	11.0	4.4	Fsh.	3	50	1901	Alameda, Cal.	Unalaska, Alaska.
14470		St. s.	Komuk	49	27	72.0	17.5	6.7	Tow.	6	1888	1888	Newburgh, N. Y.	Jacksonville, Fla.
208467		Ga. y.	Kona	43	29	60.0	17.4	6.8	Yct.	4	20	1909	Baltimore, Md.	New York, N. Y.
115769		St. s.	Kongo	672	482	215.0	31.0	10.2	Frt.	12	450	1881	Bay City, Mich.	Buffalo, N. Y.
208449		Ga. s.	Kong Sverre	23	15	42.2	13.5	5.8	Fsh.	5	32	1912	Seattle, Wash.	Pt. Townsend, Wash.
161168		Ga. s.	Konomoc	10	10	42.5	10.2	4.4	Wat.	0	1900	1900	New London, Conn.	Boston, Mass.
206232		Ga. s.	Koochiching	22	15	58.0	11.6	3.8	Pas.	3	48	1909	Koochiching, Minn.	St. Paul, Minn.
204104		Ga. s.	Koos	10	7	39.2	8.8	3.6	Pas.	1	1907	1907	Marshfield, Ore.	Coos Bay, Ore.
161198	K. R. N. C.	St. s.	KOREA	11,276	5,651	551.7	63.2	21.8	Pas.	282	18,000	1902	Newport News, Va.	New York, N. Y.
161230	K. S. M. V.	Ga. y.	Kosagaas	17	16	47.0	12.0	4.8	Yct.	2	1903	1903	Mariner Harbor, N. Y.	Do.
206421		Ga. y.	Kosagaas III	45	37	70.0	15.0	9.6	Yct.	3	75	1909	Stamford, Conn.	Do.
161106		*St. p.	Kotzebue	39	28	47.0	15.5	3.5	Frt.	4	1898	1898	Sausalito, Cal.	Nome, Alaska.
161204		*Ga. p.	Koyukuk	14	9	54.6	17.7	1.9	Tow.	2	1902	1902	Seattle, Wash.	Seattle, Wash.
161202		*St. p.	Koyukuk	286	199	120.5	24.5	4.3	Pas.	20	100	1902	Portland, Ore.	St. Michael, Alaska.
161208	K. R. S. C.	St. s.	KROONLAND	12,760	7,927	560.0	60.2	21.2	Pas.	257	9,200	1902	Philadelphia, Pa.	Philadelphia, Pa.
200446		Ga. s.	Kulu Queen	43	29	62.0	16.5	6.8	Ten.	3	75	1912	Astoria, Ore.	Seattle, Wash.
207780	L. B. P. T.	St. s.	KULSHAN	926	573	160.3	32.0	20.7	Pas.	24	1,250	1910	Seattle, Wash.	Pt. Townsend, Wash.
210033		Ga. s.	Kumbuck	37	25	50.3	15.0	6.7	Pas.	1	30	1912	Burton, Wash.	Tacoma, Wash.
210940		Ga. s.	Kumtux	37	25	56.5	15.0	8.7	Tow.	3	110	1913	Winslow, Wash.	Seattle, Wash.
161000		St. s.	Kunkle Brothers	55	27	69.4	19.2	7.1	Tow.	5	1890	1890	Ashabula, Ohio.	Cleveland, Ohio.
161130		*St. p.	Kuttawa	14	12	58.0	10.0	2.5	Tow.	4	1899	1899	Harris Landing, Ky.	Nashville, Tenn.
161140	K. P. S. M.	St. s.	KVICHAK	1,063	610	200.2	35.5	16.0	Pas.	23	1,000	1900	Portland, Ore.	San Francisco, Cal.
204234	K. W. F. J.	Ga. y.	Kwasind	33	28	57.5	12.5	5.2	Yct.	2	50	1900	Philadelphia, Pa.	S. W. Harbor, Me.
206130		Ga. s.	Kwasind	10	9	35.1	11.2	4.6	Fsh.	1	24	1910	Wickford, R. I.	Newport, R. I.
206811		Ga. s.	Kyova	10	7	42.6	7.4	3.5	Pas.	2	22	1908	St. Louis, Mo.	St. Louis, Mo.

1 Formerly ga. s. Alva.

2 Formerly st. p. Van Corlear the Trumpeter.

3 Formerly \*st. p. Vesper.

4 Formerly st. y. Margaret.

5 Formerly st. p. Van Corlear the Trumpeter.

6 Formerly st. s. Meriden.

† Exempt.

## MERCHANT STEAM VESSELS OF THE UNITED STATES—Continued.

Official No.	Signal letters.	Rig.	Name of vessel.	Gross tonnage.	Net tonnage.	Length.	Breadth.	Depth.	Service.	Crew.	Indicated horsepower.	When built.	Where built.	Home port (where permanent document issues).
			<b>L.</b>											
40618		St. s.	L. Birehead	32	16	61.6	16.2	7.6	Tow.	7	1883	1883	Toledo, Ohio	Milwaukee, Wis.
40963		St. s.	L. Boyer	197	134	87.0	25.0	7.9	Frt.	7	350	1888	Brooklyn, N. Y.	Newark, N. J.
207132		*Ga. p.	L. C.	13	9	42.8	11.8	3.2	Pas.	1	25	1910	Beardstown, Ill.	Memphis, Tenn.
141582		*St. p.	L. McNeill	145	71	93.3	22.2	5.7	Pas.	14	75	1899	Jacksonville, Fla.	Jacksonville, Fla.
200158		St. s.	L. Roscoe	117	75	85.5	22.0	9.0	Frt.	5	1903	1903	Hoquiam, Wash.	Yaquina, Oreg.
201931		St. s.	L. A. B.	14	10	40.0	12.1	4.7	Pas.	1	1905	1905	Perth Amboy, N. J.	New York, N. Y.
141773		Ga. s.	L. A. Jeffrey	30	26	59.0	19.0	5.3	Frt.	2	1902	1902	Bayshore, N. Y.	Hyannis, Mass.
140563		St. s.	L. A. Schultz	31	15	58.3	15.5	7.0	Fsh.	5	1882	1882	Milwaukee, Wis.	Milwaukee, Wis.
203321	K. V. N. G.	St. s.	L. B. Shaw	330	205	162.0	23.2	10.5	Frt.	8	250	1906	Wilmingon, Del.	Greenport, N. Y.
205129		St. s.	L. C. SABIN	98	34	74.0	20.0	11.6	Tow.	13	800	1908	Chicago, Ill.	Duluth, Minn.
141793		St. s.	L. C. SMITH	4,702	3,418	414.0	50.0	29.0	Pas.	23	1,600	1902	West Bay City, Mich.	Oswego, N. Y.
141421		St. s.	L. C. WALDO	4,466	3,519	451.5	48.0	28.0	Frt.	20	1,500	1896	do.	Detroit, Mich.
141715		*Ga. p.	L. D. Poor	9	9	43.0	11.2	3.2	Msc.	1	1901	1901	Aberdeen, Ohio.	Vicksburg, Miss.
141349		*St. p.	L. E. PATTON	94	92	126.0	24.5	4.5	Tow.	8	1894	1894	Dubuque, Iowa.	New Orleans, La.
141771		Ga. s.	L. F. Terry	14	13	41.5	15.5	3.7	Fsh.	5	1902	1902	Patchogue, N. Y.	Greenport, N. Y.
209608		*St. p.	L. G. Neal	43	43	80.1	22.1	3.3	Tow.	5	1912	1912	Des Arc, Ark.	Memphis, Tenn.
141860		St. s.	L. G. Powell	143	121	105.0	27.5	6.0	Drg.	6	100	1903	Marine City, Mich.	Toledo, Ohio.
141237		Ga. s.	L. H. Bozeman	13	7	54.4	14.0	3.3	Oys.	1	1892	1892	Oriole, Md.	Newport News Va.
140541		St. s.	L. H. Cutler	42	30	84.0	19.2	3.9	Frt.	5	1882	1882	Swift Creek, N. C.	Newbern, N. C.
202604		St. c.	L. H. MARRERO	163	163	118.0	53.0	7.5	Fer.	9	260	1905	Jeffersonville, Ind.	New Orleans, La.
141230		Ga. s.	L. H. Wilson	10	7	52.0	13.7	3.5	Frt.	2	1892	1892	Oriole, Md.	Annapolis, Md.
140635		Ga. s.	L. J. Callanan	7	7	31.7	13.4	3.2	Pas.	1	1883	1883	Patchogue, N. Y.	Perth Amboy, N. J.
200538		Ga. s.	L. J. Chester	25	20	49.7	17.7	4.4	Fsh.	2	1903	1903	Shippard, Ga.	Charleston, S. C.
116266		St. s.	<sup>1</sup> L. L. Barth	683	491	185.0	35.0	13.8	Frt.	14	355	1889	West Bay City, Mich.	Chicago, Ill.
141109	K. H. W. V.	Ga. y.	L. N. Dantzier	139	90	104.0	24.5	6.8	Yct.	5	75	1890	Scranton, Miss.	New Orleans, La.
141026		St. s.	L. P. Hill	22	11	58.8	14.8	5.6	Fsh.	5	1889	1889	Fish creek, Wis.	Milwaukee, Wis.
141326		St. s.	L. P. SMITH	73	36	67.0	18.2	9.1	Tow.	5	1894	1894	Cleveland, Ohio.	Duluth, Minn.
206141		Ga. s.	L. R. Bransford	24	14	51.7	15.4	5.5	Fsh.	2	1909	1909	Quincy Point, Mass.	Patchogue, N. Y.
141413		Ga. s.	<sup>2</sup> L. R. Hand	9	9	41.1	15.0	4.0	Frt.	1	1896	1896	Patchogue, N. Y.	Perth Amboy, N. J.
211032		*Ga. p.	L. R. K.	28	28	64.0	20.8	2.8	Pas.	2	30	1913	Chamberlain, S. Dak.	Sioux City, Iowa.
141774		Ga. s.	L. R. Hand	14	12	48.6	16.0	4.0	Fsh.	4	1901	1901	Bridgeport, Conn.	Greenport, N. Y.
141584		St. p.	L. S. THORNE	1,217	1,217	304.0	57.0	7.3	Fer.	20	980	1898	Dubuque, Iowa.	New York, N. Y.
203252		St. s.	L. T. Brogan	55	30	66.5	18.4	10.0	Tow.	3	100	1906	Cleveland, Ohio.	Milwaukee, Wis.
141472		St. s.	L. T. Haas	89	60	67.8	15.8	4.7	Pas.	2	1897	1897	Seattle, Wash.	Pt. Townsend, Wash.
15976		Ga. s.	L. V. Ostrom	31	29	55.0	18.0	4.6	Fsh.	3	1873	1873	Patchogue, N. Y.	Greenport, N. Y.
210720	L. C. Q. J.	St. s.	L. V. STODDARD	2,306	1,616	246.7	43.8	25.3	Frt.	24	1,250	1912	Toledo, Ohio.	New York, N. Y.
140787		Ga. s.	L. W. Gunby	10	5	50.0	12.1	3.4	Msc.	3	1885	1885	Somerset County, Md.	Annapolis, Md.
141402		St. s.	L. W. Knapp	17	11	57.4	13.0	4.7	Fsh.	4	1895	1895	Richmond, Ohio.	Dunkirk, N. Y.
140660		Ga. s.	L. W. Machen	10	5	43.5	13.2	3.4	Oys.	2	1883	1883	Mathews County, Va.	Newport News, Va.
141847	K. S. H. J.	St. s.	L. Y. Schermerhorn	174	118	98.3	22.7	11.4	Tow.	9	550	1903	Camden, N. J.	Philadelphia, Pa.
116606		St. s.	<sup>3</sup> L. Edward Hines	982	790	203.0	37.3	14.1	Frt.	15	505	1893	Marine City, Mich.	Chicago, Ill.
203788		St. s.	L. & B.	31	14	54.2	15.0	5.4	Tow.	4	1906	1906	Charleston, S. C.	Charleston, S. C.
141701		St. s.	L. and L.	21	10	46.4	15.5	5.1	Frt.	4	1901	1901	do.	Do.
76809	K. N. V. T.	St. y.	<sup>4</sup> LA BELLE	140	70	116.0	18.7	11.2	Yct.	9	450	1889	East Boston, Mass.	Cleveland, Ohio.
206189		St. s.	LA BELLE	6,407	4,876	504.0	54.0	30.0	Frt.	25	1,760	1909	Lorain, Ohio.	Do.
208565	L. B. V. K.	Ga. y.	LA BELLE	165	112	129.0	19.1	9.7	Yct.	14	600	1911	Camden, N. J.	Do.
204011		Ga. s.	La Blanca	11	8	39.5	12.3	4.0	Pas.	1	1907	1907	Winslow, Wash.	Seattle, Wash.
203420		Ga. s.	La Bondonia	10	6	35.5	10.9	3.5	Fsh.	0	1906	1906	Ballard, Wash.	Pt. Townsend, Wash.
209642		*Ga. p.	La Center	67	64	65.0	16.8	3.1	Frt.	1	50	1912	La Center, Wash.	Portland, Oreg.
140594		Ga. s.	La Corse	7	5	31.0	11.8	3.2	Msc.	1	1882	1882	Lake Charles, La.	Brashear, La.
110823		*St. p.	<sup>5</sup> La Crosse	98	98	125.6	22.0	3.5	Pas.	9	1889	1889	Stillwater, Minn.	La Crosse, Wis.
157363		St. s.	<sup>6</sup> La Crosse	81	40	78.5	22.9	5.8	Tow.	1	150	1892	New Orleans, La.	Newark, N. J.
210257		Ga. s.	La Crosse	8	8	36.0	8.0	3.0	Pas.	1	24	1912	La Crosse, Wis.	La Crosse, Wis.
210776		Ga. s.	La Dorner	14	9	42.4	10.2	4.4	Pas.	1	24	1909	Miami, Fla.	Key West, Fla.
203559		*St. p.	La Gloria	50	25	75.5	19.6	4.2	Msc.	5	50	1906	Jacksonville, Fla.	Newark, N. J.
203191		Ga. y.	<sup>7</sup> La Mascotte IV	40	27	83.5	13.0	5.6	Yct.	4	1906	1906	New York, N. Y.	Sag Harbor, N. Y.
210703		Ga. s.	La Ola	19	13	41.0	11.9	5.2	Pas.	1	30	1912	Sausalito, Cal.	San Francisco, Cal.
140923		Ga. y.	La Paloma	24	16	42.0	15.8	3.8	Yct.	2	1888	1888	Wilmington, Cal.	Los Angeles, Cal.
205018		Ga. s.	La Paloma	13	9	39.7	11.6	4.8	Pas.	1	40	1908	Seattle, Wash.	Seattle, Wash.
205974		Ga. s.	La Paloma	40	14	68.3	17.7	7.8	Fsh.	9	75	1909	do.	Do.
207717		Ga. s.	La Porte	14	11	43.7	9.2	3.7	Pas.	1	24	1906	St. Joseph, Mich.	Jacksonville, Fla.
141050		St. s.	LA SALLE	1,935	1,596	266.0	38.0	19.0	Frt.	19	735	1890	Cleveland, Ohio.	Duluth, Minn.
209737		Ga. s.	La Sirena	18	12	41.3	12.5	5.6	Tow.	2	40	1912	Seattle, Wash.	Seattle, Wash.
205135		Ga. s.	La Thea	11	8	51.8	10.5	4.3	Pas.	1	24	1908	Tacoma, Wash.	Tacoma, Wash.
204672		*Ga. p.	La Tosca	7	7	51.0	13.0	8.0	Pas.	0	1907	1907	Memphis, Tenn.	Memphis, Tenn.
204157	K. W. C. S.	Ga. y.	La Vedette	16	14	44.0	10.6	5.0	Yct.	0	1907	1907	Long Island City, N. Y.	New York, N. Y.
140930	K. J. F. D.	St. s.	LACKAWANNA	2,015	1,595	260.0	39.2	21.6	Frt.	19	800	1888	Cleveland, Ohio.	Buffalo, N. Y.
141675	K. Q. J. R.	St. s.	LACKAWANNA	340	231	137.1	25.0	14.7	Tow.	15	500	1900	Camden, N. J.	New York, N. Y.
202552		St. s.	<sup>8</sup> LACKAWANNA	857	583	177.2	39.0	15.8	Fer.	7	1,400	1905	Wilmington, Del.	Do.
202885		Ga. s.	Laelonia	15	8	42.8	13.0	6.2	Fsh.	2	1906	1906	Bremen, Me.	Portland, Me.
130875		*Ga. p.	Lad.	13	13	48.0	9.6	2.1	Msc.	1	1900	1900	Maysville, Ky.	Burlington, Iowa.
140773	K. J. M. H.	St. y.	Ladoga	61	35	98.8	12.7	7.4	Yct.	5	1885	1885	Bristol, R. I.	New York, N. Y.

<sup>1</sup> Formerly st. s. S. S. Wilhelm.  
<sup>2</sup> Formerly \*ga. p.  
<sup>3</sup> Formerly \*ga. p.

<sup>4</sup> Formerly st. s. Santa Maria.  
<sup>5</sup> Formerly st. y. Jathnel.  
<sup>6</sup> Formerly \*st. p. Ravenna.

<sup>7</sup> Formerly st. s. Daniel McEwen, Jr.  
<sup>8</sup> Formerly st. s. La Mascotte III.  
<sup>9</sup> Formerly st. s. Woodbury.



## MERCHANT STEAM VESSELS OF THE UNITED STATES—Continued.

Official No.	Signal letters.	Rig.	Name of vessel.	Gross tonnage.	Net tonnage.	Length.	Breadth.	Depth.	Service.	Crew.	Indicated horsepower.	When built.	Where built.	Home port (where permanent document issues).
203579		Ga. y.	<sup>1</sup> Lady Arden	49	45	75.2	14.0	6.1	Yct.	0	.....	1906	New York, N. Y.	Louisville, Ky.
206442		Ga. s.	Lady Agnes	11	10	36.0	8.6	3.0	Fsh.	3	12	1904	Manitowoc, Wis.	Grand Haven, Mich.
206474		Ga. s.	Lady Alyce	14	9	39.0	10.0	3.4	Frt.	1	25	1909	Poulsbo, Wash.	Pt. Townsend, Wash.
209797	L. C. J. H.	Ga. y.	Lady Betty	150	102	111.4	18.5	10.1	Yct.	10	200	1912	New York, N. Y.	Philadelphia, Pa.
204037		Ga. s.	Lady Bird	12	8	33.8	12.0	2.4	Frt.	1	18	1907	Key West, Fla.	Key West, Fla.
141521		St. s.	Lady Bussey	12	8	52.0	10.2	4.4	Msc.	2	.....	1897	Ramos, La.	Brashear, La.
210487		Ga. s.	Lady Elliott	8	6	33.5	9.5	3.9	Pas.	1	18	1912	Peters, Ark.	Memphis, Tenn.
15819		Ga. s.	Lady Emma	5	5	29.0	11.4	3.4	Oys.	1	.....	1872	Patchogue, N. Y.	Bridgeport, Conn.
207719		Ga. y.	<sup>2</sup> Lady Evelyn	19	17	45.0	10.2	5.4	Yct.	1	30	1910	New York, N. Y.	Baltimore, Md.
201717		Ga. s.	Lady Grace	9	9	40.0	6.4	3.9	Pas.	3	20	1905	Clinton, Iowa	La Crosse, Wis.
209767		Ga. s.	Lady Grace	12	11	32.8	9.6	3.9	Fsh.	3	18	1905	Two Rivers, Wis.	Milwaukee, Wis.
207795		Ga. s.	Lady Gray II	7	6	34.4	7.4	4.1	Pas.	1	20	1910	Atlantic City, N. J.	Somers Point, N. J.
208199		Ga. y.	Lady Hamilton	21	18	54.1	9.0	4.7	Yct.	1	60	1902	Detroit, Mich.	Grand Haven, Mich.
211228		Ga. s.	Lady Hilda II	27	23	47.3	14.2	5.8	Pas.	2	37	1913	New York, N. Y.	New York, N. Y.
141394		St. s.	Lady Jane	21	14	54.5	12.7	5.9	Tow.	3	.....	1895	Charlevoix, Mich.	New Orleans, La.
203150	K. V. L. D.	Ga. y.	<sup>3</sup> Lady Jane	32	25	64.4	12.0	5.7	Yct.	2	.....	1906	New York, N. Y.	New York, N. Y.
200801		Ga. p.	Lady Lou	14	11	55.5	11.0	2.7	Mec.	2	18	1904	Terminal Island, Cal.	Los Angeles, Cal.
202844		Ga. s.	Lady Lou	12	8	50.0	23.2	2.9	Pas.	2	20	1904	West Palm Beach, Fla.	New London, Conn.
206403		Ga. s.	Lady Lou	7	5	34.0	8.0	2.6	Pas.	1	14	1909	Anacortes, Wash.	Pt. Townsend, Wash.
141755		Ga. s.	Lady May	19	11	48.0	16.0	3.6	Frt.	2	.....	1901	Keller, Va.	Norfolk, Va.
206209		Ga. y.	Lady May	20	14	40.0	11.0	4.2	Yct.	1	40	1909	Everett, Wash.	Pt. Townsend, Wash.
140895		St. s.	Lady Wimet	141	110	95.4	17.8	8.8	Cnl.	4	120	1887	Lockport, N. Y.	New York, N. Y.
81471		St. s.	<sup>4</sup> Lafayette	42	21	64.4	15.7	6.3	Tow.	5	.....	1894	Buffalo, N. Y.	Buffalo, N. Y.
141848		Ga. s.	Lafayette	30	13	61.0	17.2	7.0	Fsh.	7	.....	1903	Gloucester, Mass.	Gloucester, Mass.
141432		St. s.	LAGONDA	3,647	3,017	375.6	45.8	23.3	Frt.	19	1,250	1896	West Bay City, Mich.	Cleveland, Ohio.
202554		Ga. s.	Lagoon	7	7	34.5	10.9	1.8	Pas.	0	8	1904	Titusville, Fla.	St. Augustine, Fla.
203397		Ga. s.	Lagrange	9	6	47.6	11.3	4.4	Oys.	2	.....	1906	Urbanna, Va.	Tappahannock, Va.
141553		*St. p.	Lagunitas	767	767	250.0	36.5	10.7	Frt.	7	400	1903	Oakland, Cal.	San Francisco, Cal.
210995		Ga. s.	Laidla	52	36	60.0	16.0	7.1	Fsh.	10	75	1913	Seattle, Wash.	Seattle, Wash.
126240		St. s.	<sup>5</sup> Lakeland	2,425	1,813	280.0	40.0	20.0	Pas.	30	1,200	1887	Cleveland, Ohio.	Port Huron, Mich.
202251		Ga. s.	Lake Park	7	5	49.0	9.0	3.0	Tow.	0	.....	1905	Red Wing, Minn.	Pt. Townsend, Wash.
3140		St. s.	<sup>6</sup> Lake Port	1,829	1,669	263.2	36.0	15.4	Frt.	20	.....	1880	Wyandotte, Mich.	Port Huron, Mich.
208184		Ga. s.	Lakeview	11	6	37.0	9.2	8.9	Frt.	1	28	1910	Beaumont, Tex.	Port Arthur, Tex.
140675		St. s.	Lake Worth	21	12	65.0	14.0	3.0	Pas.	4	.....	1887	Jacksonville, Fla.	Key West, Fla.
116025		St. s.	<sup>7</sup> LAKEWOOD	1,917	1,677	267.0	38.5	15.8	Frt.	20	.....	1884	Wyandotte, Mich.	Port Huron, Mich.
141723		St. s.	LAKEWOOD	1,016	501	200.0	44.0	17.3	Fer.	8	1,500	1901	Wilmington, Del.	New York, N. Y.
140944	K. F. G. S.	St. s.	Lakme	529	404	176.8	38.8	12.6	Frt.	19	366	1888	Port Madison, Wash.	San Francisco, Cal.
206383		Ga. s.	Lalpalaluz	10	10	27.0	7.0	6.0	Pas.	1	12	1911	Lansing, Iowa	Memphis, Tenn.
201091		Ga. s.	Lalla	7	6	36.0	6.8	6.0	Pas.	1	4	1902	Whitebear Lake, Minn.	Dubuque, Iowa.
207753		Ga. s.	Lallie	29	29	62.8	18.8	2.1	Msc.	1	37	1910	Swansboro, N. C.	Beaufort, N. C.
141078		St. s.	<sup>8</sup> Lamberts Point	20	6	44.0	9.8	3.0	Tow.	2	.....	1867	Philadelphia, Pa.	Elizabeth City, N. C.
206733		Ga. s.	Lamont	6	6	30.0	8.0	2.6	Pas.	1	10	1909	Dallas City, Ill.	Burlington, Iowa.
207008		Ga. s.	Lamont R.	9	5	32.0	11.4	6.4	Fsh.	2	7	1909	Friendship, Me.	Vinalhaven, Me.
140640	K. B. N. T.	St. s.	<sup>9</sup> Lampasas	2,942	2,238	329.0	45.5	21.5	Pas.	49	1,800	1883	Chester, Pa.	New York, N. Y.
211127		Ga. s.	LAMY	12	10	41.3	9.0	3.8	Frt.	1	24	1910	Buffalo, N. Y.	Buffalo, N. Y.
208409		Ga. s.	Lanal	19	10	40.0	12.0	5.0	Frt.	2	.....	1910	Sausalito, Cal.	Honolulu, Hawaii.
209514	L. C. G. W.	Ga. y.	Lanal	64	43	66.0	16.7	8.1	Yct.	3	50	1912	Camden, N. J.	Newport, R. I.
141217		St. p.	LANCASTER	919	692	205.4	56.1	10.7	Pas.	36	980	1892	Sparrow Point, Md.	Baltimore, Md.
141802		St. s.	LANCASTER	223	145	92.0	22.0	12.0	Tow.	6	500	1902	Richmond, Va.	New York, N. Y.
209830		*St. p.	Lancaster	48	48	89.0	18.0	3.0	Tow.	3	250	1912	Kingston Mines, Ill.	Peoria, Ill.
141841		Ga. s.	Lancewood	9	8	37.0	14.8	3.3	Tow.	2	.....	1890	Philadelphia, Pa.	Newbern, N. C.
202969		Ga. y.	Lang Syne	18	13	45.0	9.5	5.0	Yct.	1	.....	1906	Bristol, R. I.	Bristol, R. I.
141067		St. s.	Langell Boys	387	286	151.0	30.0	11.2	Frt.	13	447	1890	St. Clair, Mich.	Port Huron, Mich.
209272		St. s.	Langlois	31	21	51.6	13.2	5.8	Fsh.	3	57	1911	Manitowoc, Wis.	Milwaukee, Wis.
141160		St. s.	LANNAN	25	12	57.7	13.3	5.7	Pas.	9	.....	1891	Baltimore, Md.	Baltimore, Md.
140870		St. s.	Lansing	1,611	1,247	251.0	41.4	19.2	Frt.	6	450	1887	Trenton, Mich.	New London, Conn.
200685	K. S. V. F.	St. s.	<sup>10</sup> LANSING	4,560	3,428	389.4	47.2	27.6	Frt.	40	.....	1890	Newcastle, England	New York, N. Y.
141714		Ga. y.	Lantana	16	11	42.5	13.6	4.7	Mec.	2	.....	1900	New York, N. Y.	Do.
140815		Ga. s.	Lapulla	13	8	31.6	12.2	3.2	Pas.	2	.....	1885	Apalachicola, Fla.	Key West, Fla.
141709		St. s.	Lapwing	34	23	63.2	15.0	6.3	Pas.	4	.....	1901	Mobile, Ala.	Mobile, Ala.
141870	K. S. M. L.	St. s.	<sup>11</sup> LARIMER	3,737	2,396	352.5	46.4	26.2	Oil.	31	2,700	1903	Camden, N. J.	Port Arthur, Tex.
207875		Ga. y.	Larina	16	12	43.0	10.0	6.4	Yct.	2	25	1910	Sharptown, Md.	Philadelphia, Pa.
140997		Ga. s.	Lark	9	6	31.5	12.0	3.8	Frt.	2	.....	1888	Rogers River, Fla.	Tampa, Fla.
141295		Ga. s.	Lark	14	13	40.5	15.6	4.7	Frt.	1	.....	1893	Mermentau, La.	Brashear, La.
141855		Ga. s.	Lark	5	5	38.0	7.9	3.0	Pas.	1	.....	1902	Oquawka, Ill.	Burlington, Iowa.
204573		Ga. s.	Lark	14	10	44.5	12.2	3.9	Pas.	2	.....	1907	Dockton, Wash.	Tacoma, Wash.
210014		Ga. s.	Lark	13	9	38.6	9.5	4.2	Pas.	2	35	1910	Chicago, Ill.	Chicago, Ill.
210018		Ga. s.	Lark	10	7	30.0	11.0	4.0	Fsh.	2	15	1912	Seaback, Wash.	Seattle, Wash.
210340		Ga. s.	Lark	72	37	80.0	23.3	6.0	Frt.	6	100	1912	Oakland, Cal.	San Francisco, Cal.
210504		Ga. y.	Larne	10	9	31.8	9.8	4.0	Yct.	1	20	1908	Detroit, Mich.	Grand Haven, Mich.
208468	L. B. T. R.	Ga. y.	<sup>12</sup> Larwill II	23	15	47.8	13.0	5.5	Yct.	2	40	1911	Bath, Me.	New York, N. Y.
202171		Ga. y.	Lasata	55	48	89.7	14.9	6.8	Yct.	3	.....	1905	Upper Nyack, N. Y.	Los Angeles, Cal.

<sup>1</sup> Formerly ga. y. <sup>a</sup> Moequetaire.  
<sup>b</sup> Jessica.

<sup>2</sup> Formerly ga. y. <sup>a</sup> Andwin.  
<sup>b</sup> Irene.

<sup>3</sup> Formerly ga. y. <sup>a</sup> Gertrude III.  
<sup>b</sup> Taniwha.

<sup>4</sup> Formerly st. s. <sup>a</sup> W. & J. Connell.  
<sup>b</sup> America.

<sup>5</sup> Formerly st. s. Cambria.  
<sup>6</sup> Formerly st. s. Boston.

<sup>7</sup> Formerly st. s. Syracuse.

<sup>8</sup> Formerly U. S. C. & G. S. st. s. Sagadahoc.

<sup>9</sup> Formerly British st. s. British Queen.

<sup>10</sup> Formerly ga. y. Elithro.

## MERCHANT STEAM VESSELS OF THE UNITED STATES—Continued.

Official No.	Signal letters.	Rig.	Name of vessel.	Gross tonnage.	Net tonnage.	Length.	Breadth.	Depth.	Service.	Crew.	Indicated horsepower.	When built.	Where built.	Home port (where permanent document issues).
203895		Ga. s.	Lasca	9	7	33.2	12.0	5.0	Frt.	1	17	1907	West Mystic, Conn.	Newport, R. I.
208925		Ga. s.	Laska II	13	9	38.0	10.4	4.1	Pas.	1	16	1911	Seattle, Wash.	Seattle, Wash.
141653	K. Q. D. G.	St. s.	<sup>1</sup> Lassell	1,972	1,225	302.4	34.2	24.6	Frt.	25	188	1879	Newcastle, England	New York, N. Y.
201024		Ga. s.	Lassie	14	14	55.0	9.6	3.0	Pas.	1	1	1904	Aberdeen, Wash.	Pt. Townsend, Wash.
211415		Ga. s.	Latella	5	5	24.0	12.0	3.5	Fsh.	1	10	1903	Wareham, Mass.	Provincetown, Mass.
15898		Ga. s.	Latona	8	7	29.0	11.9	3.7	Pas.	1	1	1873	Hartford, Conn.	Perth Amboy, N. J.
141602	K. P. G. Q.	Ga. y.	Latona	69	58	77.3	19.5	9.6	Yct.	10	1899	1899	South Boston, Mass.	New York, N. Y.
206021		*Ga. p.	†Latonia	7	6	54.3	7.7	2.3	Tow.	4	8	1909	Grantsville, W. Va.	Wheeling, W. Va.
207935	L. B. Q. M.	St. s.	LATOUCHE	2,332	1,481	240.0	41.0	28.0	Pas.	23	800	1910	Seattle, Wash.	Seattle, Wash.
140141		Ga. s.	Laura	7	6	29.3	11.6	3.5	Fsh.	2	2	1873	Speonk, N. Y.	Greenport, N. Y.
141296		Ga. s.	Laura	7	6	25.4	11.7	4.0	Msc.	0	0	1887	Hyannis, Mass.	New Bedford, Mass.
141418		*St. p.	Laura	38	38	83.3	16.4	3.6	Pas.	6	0	1895	Arrowrock, Mo.	Brashear, La.
141703		St. s.	Laura	56	36	70.0	19.4	8.6	Tow.	9	0	1901	Scranton, Miss.	Gulfpport, Miss.
208944		Ga. s.	Laura	6	5	27.8	8.8	2.8	Msc.	2	8	1897	Jackson Harbor, Mich.	Milwaukee, Wis.
209168		*Ga. p.	Laura	6	6	38.6	8.0	3.0	Pas.	1	4	1911	Rockwood, Tenn.	Chattanooga, Tenn.
211382		Ga. s.	Laura	15	10	44.0	13.9	4.8	Pas.	1	60	1913	Sausalito, Cal.	San Francisco, Cal.
140650		St. s.	Laura B	80	40	85.3	19.8	8.6	Tow.	4	0	1883	Philadelphia, Pa.	Wilmington, Del.
209347		Ga. s.	Laura Bell	8	7	35.8	8.0	2.6	Pas.	1	12	1911	Morgan Landing, Tenn.	Wilmington, Tenn.
141122		St. s.	Laura D	135	122	101.8	27.1	5.7	Drq.	7	171	1891	Toledo, Ohio	Toledo, Ohio
140924		Ga. s.	Laura Elsie	5	5	27.2	12.7	3.0	Fsh.	0	0	1888	Patchogue, N. Y.	Greenport, N. Y.
141740		Ga. s.	Laura Enos	17	17	41.7	15.1	6.0	Fsh.	6	0	1901	Gloucester, Mass.	Gloucester, Mass.
141088		Ga. s.	Laura F	10	9	31.8	13.3	3.5	Pas.	1	1	1890	Islet, N. Y.	New York, N. Y.
206333		Ga. y.	Laura H	17	12	42.0	11.0	4.8	Yct.	1	35	1909	Seattle, Wash.	Seattle, Wash.
140783		Ga. s.	Laura J	9	9	50.9	13.3	3.4	Frt.	2	0	1885	Tilghmans Island, Md.	Annapolis, Md.
204009		Ga. s.	Laura J	6	6	33.2	11.0	5.0	Frt.	1	0	1906	Friendship, Me.	Castine, Me.
140874		Ga. s.	Laura L	11	10	37.2	14.1	4.1	Pas.	1	0	1886	Keypost, N. J.	New York, N. Y.
140456		Ga. s.	Laura May	12	12	42.4	16.0	3.8	Msc.	2	0	1881	Patchogue, N. Y.	Greenport, N. Y.
207832		Ga. s.	Laura May	10	7	30.5	8.0	2.0	Frt.	1	0	1910	Wrangell, Alaska	Wrangell, Alaska
207379		Ga. s.	Laura R	30	20	49.3	17.6	5.4	Oys.	5	0	1910	Port Jefferson, N. Y.	Bridgeport, Conn.
141382		Ga. s.	Laura Reed	24	22	45.6	16.2	7.3	Fsh.	9	0	1895	Noank, Conn.	Stonington, Conn.
209714		Ga. s.	Laura S	12	6	40.4	11.8	4.2	Fsh.	1	14	1911	Eastport, Me.	Eastport, Me.
140228		Ga. s.	Laura E. Gamage	13	12	39.0	13.5	5.5	Fsh.	2	0	1877	Bristol, Me.	New Bedford, Mass.
141284		Ga. a.	Laura and Leslie	6	6	26.8	12.3	3.8	Msc.	1	0	1893	Saunderstown, R. I.	New York, N. Y.
141183		*St. p.	Laurance	62	56	88.0	26.0	3.8	Frt.	5	0	1891	Madison, Ind.	Cincinnati, Ohio
201692		*St. p.	Laure N	15	8	62.8	14.2	2.4	Frt.	4	0	1904	Grand Isle, La.	New Orleans, La.
141134		Ga. s.	Laurel	51	35	72.7	19.0	5.0	Oys.	5	0	1891	Tottenville, N. Y.	Bridgeport, Conn.
141852		St. s.	Laurel	67	37	65.7	16.8	7.0	Tow.	9	165	1903	New Orleans, La.	Pittsburgh, Pa.
141856		St. s.	Laurel	41	28	52.2	15.8	6.1	Tow.	3	125	1903	Southbend, Wash.	Pt. Townsend, Wash.
204166		Ga. s.	Laurel	14	9	54.4	13.3	3.9	Pas.	1	0	1907	Double Bayou, Tex.	Galveston, Tex.
205663		Ga. s.	Laurel	8	7	31.6	9.5	4.5	Pas.	2	20	1908	Long Island City, N. Y.	New York, N. Y.
210889		Ga. s.	Laurel	10	9	30.0	13.3	4.7	Pas.	1	10	1913	Miami, Fla.	Key West, Fla.
208016		*Ga. p.	Laurel S	9	9	45.0	10.0	2.4	Frt.	2	20	1910	Hazleton, Ind.	Evansville, Ind.
204133		Ga. a.	Laurelhurst	13	9	43.0	10.1	3.6	Pas.	2	0	1907	Everett, Wash.	Seattle, Wash.
209650		*Ga. p.	Laurellen	25	25	55.7	13.9	2.9	Frt.	5	25	1912	Guion, Ark.	Memphis, Tenn.
141707		Ga. s.	Lauretta Curran	23	14	56.8	18.3	3.8	Frt.	3	0	1901	Madison, Md.	Baltimore, Md.
140982		Ga. s.	Lauretta S	9	8	31.0	12.4	3.6	Pas.	1	0	1881	Gravesend Beach, N. Y.	New York, N. Y.
140946		St. s.	Lauretta Spedden	26	13	55.9	14.2	7.3	Tow.	5	0	1888	Baltimore, Md.	Baltimore, Md.
210157		Ga. s.	Laurie R	10	8	38.2	11.2	3.4	Frt.	2	20	1912	Georgetown, S. C.	Georgetown, S. C.
141658	K. Q. F. J.	Ga. y.	Laurus	28	26	55.1	15.5	7.7	Yct.	3	0	1900	Brooklyn, N. Y.	Philadelphia, Pa.
141529		*St. p.	Lavelle Young	506	396	140.0	32.0	6.9	Pas.	20	340	1898	Portland, Ore.	Eagle, Alaska
201805		Ga. a.	Lavina	9	6	32.7	8.6	2.4	Pas.	1	0	1905	Harstine, Wash.	Takoma, Wash.
140123		Ga. s.	Lavinah	13	12	38.6	15.0	4.2	Msc.	1	0	1875	Glenwood, N. Y.	New York, N. Y.
141813		Ga. y.	Lavinan	32	22	66.1	13.0	5.4	Yct.	2	40	1902	Essington, Pa.	Philadelphia, Pa.
141500		St. s.	Lavinia	29	19	58.0	13.0	3.6	Pas.	5	0	1897	Palatka, Fla.	Jacksonville, Fla.
207516		Ga. s.	Lavinia Pearl	19	12	60.7	14.1	4.4	Oys.	2	0	1910	Poquoson, Va.	Newport News, Va.
141619		Ga. s.	Lavita	8	5	34.8	8.0	3.2	Pas.	1	0	1899	Seattle, Wash.	Pt. Townsend, Wash.
201410		Ga. a.	Lavon S. Ames	9	6	34.8	12.1	5.8	Fsh.	1	0	1904	East Boothbay, Me.	Rockland, Me.
105883		St. p.	<sup>2</sup> Lawrence	451	298	146.2	30.0	7.9	Frt.	12	460	1880	Philadelphia, Pa.	Charleston, S. C.
141369		St. p.	†Lawrence	259	129	106.0	33.6	7.4	Pas.	7	200	1895	Jacksonville, Fla.	Houston, Tex.
141444		Ga. s.	Lawrence	7	7	27.5	12.8	4.0	Msc.	0	0	1895	Bath, Me.	Newport, R. I.
206615		Ga. s.	Lawrence	15	14	39.6	10.0	5.2	Pas.	1	12	1908	West De Pere, Wis.	Grand Haven, Mich.
207676		St. s.	Lawrence M. Sullivan	207	140	107.9	31.0	10.0	Frt.	6	200	1909	Brooklyn, N. Y.	New York, N. Y.
206354		Ga. s.	Laysan	12	8	38.7	12.4	4.2	Frt.	1	23	1907	San Francisco, Cal.	San Francisco, Cal.
14603		Ga. s.	Leader	13	12	37.0	11.8	5.6	Frt.	2	0	1899	Seattle, Wash.	Eastport, Me.
15077		St. s.	Leader	198	135	118.4	21.9	7.2	Pas.	10	200	1863	Kaighns Point, N. J.	Newark, N. J.
140313		St. s.	Leader	44	22	68.0	17.4	7.5	Tow.	4	0	1878	Philadelphia, Pa.	New York, N. Y.
140451		St. s.	Leader	59	29	72.6	18.5	8.2	Tow.	5	0	1881	do	Boston, Mass.
140718		*St. p.	Leader	236	156	144.0	32.0	6.5	Pas.	18	550	1884	Stockton, Cal.	San Francisco, Cal.
141335		Ga. s.	Leader	5	5	23.0	11.1	3.4	Fsh.	1	0	1893	Osterville, Mass.	Hyannis, Mass.
141735		Ga. s.	Leader	9	6	45.0	11.6	3.0	Fsh.	2	0	1901	Charlotte Harbor, Fla.	Key West, Fla.
200866		Ga. s.	Leader	9	9	44.0	13.6	3.3	Frt.	1	0	1904	Havre de Grace, Md.	Baltimore, Md.
201968		Ga. s.	Leader	39	19	66.6	18.6	5.4	Frt.	3	0	1905	Madison, Md.	Do
203343		Ga. s.	Leader	13	9	53.6	13.8	2.7	Frt.	1	0	1906	Ilwaco, Wash.	Astoria, Ore.
203830		*Ga. p.	Leader	19	12	52.0	12.3	3.6	Oys.	4	20	1905	Madisonville, La.	Brashear, La.
204617		*St. p.	Leader	45	45	89.0	20.0	3.2	Tow.	4	0	1907	Delhi, Ohio	Cincinnati, Ohio
209227		St. s.	Leader	27	9	48.0	13.5	5.6	Fsh.	3	70	1909	Nacknack, Alaska	Unalaska, Alaska

<sup>1</sup> Formerly British st. s. Lassell.<sup>2</sup> Formerly st. p. Atlantic.

† Composite.

## MERCHANT STEAM VESSELS OF THE UNITED STATES—Continued.

Official No.	Signal letters.	Rig.	Name of vessel.	Gross tonnage.	Net tonnage.	Length.	Breadth.	Depth.	Service.	Crew.	Indicated horsepower.	When built.	Where built.	Home port (where permanent document issues).
						Feet.	Feet.	Feet.						
211347		*Ga. p.	Leader III.	15	15	45.3	12.0	2.7	Pas.	1	16	1913	Newport, Ark.	Memphis, Tenn.
206283		*Ga. p.	Leader II.	15	15	39.9	8.2	2.7	Pas.	1	16	1909	do	Do.
204514		Ga. s.	Leah M.	13	8	33.7	10.3	3.3	Pas.	2	2	1907	Port Angeles, Wash.	Tacoma, Wash.
206599		Ga. s.	LEANDER	36	29	54.5	11.5	7.3	Pas.	2	125	1906	Reading, Pa.	Somers Point, N. J.
203234		*St. p.	Leander Choate	279	176	124.0	32.2	7.2	Pas.	16	350	1908	Oshkosh, Wis.	Milwaukee, Wis.
141963		St. s.	Leander Wilcox	205	101	128.0	22.3	6.8	Fsh.	23	250	1903	Noank, Conn.	Stonington, Conn.
141696		Ga. s.	Lear C.	21	21	47.4	15.8	6.8	Fsh.	4	4	1901	Gloucester, Mass.	Provincetown, Mass.
205904		*Ga. p.	Leathia	12	8	35.7	14.0	2.7	Pas.	2	2	1908	Weber, Ark.	Memphis, Tenn.
205142		*St. p.	Leavenworth	42	42	80.0	17.7	3.8	Tow.	8	100	1903	Leavenworth, Kans.	Kansas City, Mo.
203282		Ga. y.	Leba.	28	11	44.8	11.5	4.5	Yct.	4	40	1907	South Alki, Wash.	Pt. Townsend, Wash.
209283		Ga. s.	Lebanon	28	15	61.0	12.4	7.3	Pas.	3	80	1911	Salisbury, Md.	Baltimore, Md.
141313		St. s.	Le Baron	102	62	84.0	21.5	6.0	Tow.	16	400	1893	Wilmington, Del.	Plymouth, Mass.
202733		St. s.	Le Baron H. Jenkins	30	24	62.9	15.0	6.8	Tow.	2	175	1905	Boston, Mass.	Boston, Mass.
206502		Ga. y.	Le Cygne	65	60	65.2	16.7	8.7	Yct.	5	75	1909	Stamford, Conn.	Stamford, Conn.
210296	L. B. D. T.	Ga. y.	Leda	35	21	70.0	12.1	5.4	Yct.	4	120	1912	Neponset, Mass.	New York, N. Y.
209410		*Ga. p.	Ledell	14	14	54.0	10.5	2.5	Frt.	1	20	1911	Frankfort, Ky.	Louisville, Ky.
206857		Ga. s.	Lee Allen	18	12	52.2	11.6	6.3	Frt.	1	75	1905	Stockton, Cal.	Los Angeles, Cal.
201963		St. s.	Lee Kimball, jr.	58	39	80.7	18.7	7.0	Pas.	7	200	1904	Scranton, Miss.	Gulport, Miss.
200475		Ga. s.	Lee S.	14	8	45.0	9.0	3.0	Pas.	1	16	1902	Jacksonville, Fla.	Jacksonville, Fla.
141100		*St. p.	Lee H. Brooks	89	86	140.5	23.0	3.4	Tow.	5	5	1890	Evansville, Ind.	Pittsburgh, Pa.
209864		St. s.	Leelanau	29	19	53.5	14.3	6.5	Pas.	2	35	1900	Premont, Mich.	Grand Haven, Mich.
141524	K. N. G. R.	St. s.	LEELANAW	1,923	1,377	273.8	36.3	21.4	Pas.	34	1,150	1896	Newcastle, England	San Francisco, Cal.
209667		Ga. s.	Legas Bros	29	19	62.4	15.6	6.2	Fsh.	6	50	1912	Docket, Wash.	Tacoma, Wash.
141857	K. S. J. T.	St. y.	Legonia	128	86	114.0	18.6	9.6	Frt.	8	250	1903	Baltimore, Md.	Baltimore, Md.
210449		Ga. s.	Legonia	10	6	35.8	10.7	4.0	Frt.	1	85	1911	Oakland, Cal.	San Francisco, Cal.
140424		St. s.	Lehigh	1,464	1,035	238.2	36.1	15.4	Frt.	15	523	1880	Wyandotte, Mich.	Cleveland, Ohio.
141644	K. P. V. H.	St. s.	LEHIGH	446	308	136.0	28.0	13.4	Tow.	15	735	1900	Fort Richmond, N. Y.	Perth Amboy, N. J.
141650	K. Q. B. R.	St. s.	Lehua	176	129	112.0	24.1	1.1	Frt.	10	175	1879	San Francisco, Cal.	San Francisco, Cal.
141432		Ga. s.	Lekia	5	5	32.5	12.7	3.1	Oys.	2	2	1896	Wax Bayou, La.	Brashear, La.
204423		St. s.	Leidhaiser Bros	28	20	60.0	15.0	6.2	Fsh.	1	1	1907	Lorain, Ohio	Sandusky, Ohio.
207940		St. s.	Lella	10	8	45.0	11.0	3.9	Frt.	3	18	1909	Georgetown, S. C.	Georgetown, S. C.
209418		Ga. y.	Lella	27	21	52.4	14.2	7.2	Yct.	4	40	1911	Stamford, Conn.	New York, N. Y.
141702		Ga. s.	Lella T.	10	8	48.8	9.8	4.0	Fsh.	2	2	1900	Noank, Conn.	Greenport, N. Y.
141006		Ga. s.	Lella	15	13	38.5	14.5	3.9	Pas.	1	1	(1)	Keyport, N. J.	Newark, N. J.
210282		Ga. s.	Lella	9	9	31.0	9.2	4.5	Pas.	1	18	1912	Olympia, Wash.	Tacoma, Wash.
200965		Ga. s.	Lella B.	11	9	39.7	15.3	3.7	Frt.	1	1	1903	Battery Park, Va.	Norfolk, Va.
15917		St. s.	Leland	366	318	148.0	27.6	11.2	Frt.	12	250	1873	New Jerusalem, Ohio	Cleveland, Ohio.
207778		Ga. s.	Leland	12	11	28.5	10.0	3.3	Fsh.	2	12	1906	Leland, Mich.	Grand Haven, Mich.
141719		Ga. s.	Leland Mills	42	42	79.8	18.7	5.5	Frt.	4	4	1901	Cambridge, Md.	Baltimore, Md.
141688		Ga. s.	Lelia E. Tolman	12	11	34.6	13.2	6.5	Fsh.	3	3	1900	Friendship, Me.	Vinalhaven, Me.
140026		Ga. s.	Lena	11	8	38.0	13.2	4.2	Pas.	2	2	1874	Brooklyn, N. Y.	New York, N. Y.
141127		Ga. s.	Lena	8	7	25.8	13.4	4.1	Fsh.	1	1	1891	Noank, Conn.	Stonington, Conn.
141228		Ga. s.	Lena	13	13	31.0	13.8	6.0	Frt.	1	1	1892	Lincolnton, Me.	Mt. Desert Ferry, Me.
141543		Ga. s.	Lena	7	7	30.3	12.0	3.8	Fsh.	1	1	1898	Osterville, Mass.	Hyannis, Mass.
141798		Ga. s.	Lena	12	10	46.0	10.0	4.5	Pas.	2	2	1898	Bayshore, N. Y.	Bridgeton, N. J.
141812		Ga. s.	Lena	14	10	52.6	14.0	3.7	Msc.	1	1	1902	Swansboro, N. C.	Beaufort, N. C.
202765		Ga. s.	Lena	10	9	39.8	11.4	2.0	Pas.	2	12	1905	Georgiana, Fla.	St. Augustine, Fla.
204558		Ga. s.	Lena	11	11	34.0	13.0	3.0	Msc.	1	1	1907	Stratford, Conn.	Bridgeton, Conn.
209740		Ga. s.	Lena	7	6	32.4	8.8	3.4	Frt.	1	8	1911	Wit, N. C.	Beaufort, N. C.
210451		Ga. s.	Lena	8	8	29.5	8.1	3.6	Fsh.	1	10	1911	Green Bay, Wis.	Milwaukee, Wis.
208412		Ga. s.	Lena F.	29	20	50.3	15.2	5.8	Fsh.	6	20	1911	Tacoma, Wash.	Tacoma, Wash.
202861		*Ga. p.	Lena J.	9	9	40.2	8.4	3.4	Msc.	1	20	1906	Quincy, Ill.	Burlington, Iowa.
140459		St. s.	Lena Knobloch	87	55	75.0	18.4	5.6	Pas.	8	8	1881	Buffalo, N. Y.	Grand Haven, Mich.
207876		Ga. s.	Lena M.	7	6	37.8	11.6	3.1	Frt.	1	10	1910	Neavitt, Md.	Baltimore, Md.
210223		*St. p.	Lena Marmet	95	95	116.7	25.2	3.7	Tow.	8	75	1912	Raymond City, W. Va.	Cincinnati, Ohio.
141065		Ga. s.	Lena May	9	8	31.1	12.2	5.4	Fsh.	5	5	1890	Waldoboro, Me.	Gloucester, Mass.
204990		*St. p.	Lena May	86	86	113.0	28.5	4.0	Fas.	6	148	1908	Evansville, Ind.	Evansville, Ind.
141530		Ga. s.	Lena S.	18	14	47.5	15.0	4.6	Oys.	3	3	1898	Northport, N. Y.	Cold Spring, N. Y.
141665		St. s.	Lena Virginia	21	12	46.0	12.9	3.0	Tow.	3	3	1900	Leechville, N. C.	Newbern, N. C.
141740		Ga. s.	Lena V. Coulbourn	22	20	66.0	19.0	5.2	Frt.	3	3	1901	Oriole, Md.	Norfolk, Va.
201528	K. T. M. C.	St. s.	LENAPE	637	433	157.7	28.0	17.2	Tow.	19	1,000	1904	Camden, N. J.	Philadelphia, Pa.
210769	L. C. R. B.	St. s.	LENAPE	5,179	3,889	376.7	50.1	20.6	Pas.	101	3,500	1912	Newport News, Va.	New York, N. Y.
140902		St. s.	Lenoir	133	106	104.3	26.7	5.8	Fer.	6	60	1887	Baltimore, Md.	Bridgeton, Conn.
203690		Ga. s.	Lenoir	7	5	32.0	8.0	2.4	Tow.	1	9	1904	Kinston, N. C.	Newbern, N. C.
204022		Ga. s.	Lenora	12	8	45.4	9.7	3.8	Pas.	1	1	1907	West Seattle, Wash.	Seattle, Wash.
210819	L. C. R. P.	Ga. y.	Lenore	24	16	50.0	14.7	4.5	Yct.	2	36	1912	Miami, Fla.	Pittsburgh, Pa.
208647		Ga. s.	Lenox	9	9	36.5	8.2	4.2	Fsh.	2	14	1907	Ballard, Wash.	Pt. Townsend, Wash.
140620		St. s.	Leo	89	44	53.8	19.0	7.7	Frt.	8	8	1882	Philadelphia, Pa.	New Orleans, La.
141585		Ga. s.	Leo	14	9	46.0	11.0	2.8	Pas.	3	3	1899	Georgetown, Fla.	Key West, Fla.
204128		Ga. s.	Leo	9	9	35.5	11.5	3.1	Frt.	1	16	1908	Anacortes, Wash.	Pt. Townsend, Wash.
202520		Ga. s.	Leo A.	10	9	39.6	11.6	4.9	Fsh.	2	14	1905	Erie, Pa.	Erie, Pa.
210651		Ga. s.	Leo B.	10	9	28.6	9.8	4.2	Fsh.	2	20	1912	Green Bay, Wis.	Milwaukee, Wis.
208906		Ga. s.	Leo C.	22	15	46.4	14.0	5.5	Fsh.	6	30	1908	Docket, Wash.	Pt. Townsend, Wash.
210891		Ga. s.	Leo C II.	41	27	52.1	15.9	7.1	Fsh.	7	50	1913	Tacoma, Wash.	Tacoma, Wash.
201854		Ga. s.	Leola B. Gaskill	35	30	62.4	18.2	8.5	Fsh.	12	7	1904	Wit, N. C.	Beaufort, N. C.
141533		*St. p.	Leon	638	402	181.0	36.5	6.7	Pas.	25	700	1998	San Francisco, Cal.	St. Michael, Alaska.

1 Formerly British st. s. Earnwell.

1 Formerly Hawaiian st. s. Lehua.

1 Rebuilt, 1885.

## MERCHANT STEAM VESSELS OF THE UNITED STATES—Continued.

Official No.	Signal letters.	Rig.	Name of vessel.	Gross tonnage.	Net tonnage.	Length.	Breadth.	Depth.	Service.	Crew.	Indicated horsepower.	When built.	Where built.	Home port (where permanent document issues).
						Feet.	Feet.	Feet.						
141806		*Ga. p.	Leon.....	20	20	59.0	14.0	3.0	Frt.	5	.....	1902	Lamb, Ind.....	Louisville, Ky.
141809		Ga. s.	Leon.....	12	11	41.5	10.5	3.1	Frt.	4	.....	1903	Choptank, Md.....	Baltimore, Md.
15346	K. D. W. R.	Ga. y.	Leona.....	20	19	46.0	15.3	4.8	Yct.	2	.....	1867	Newport, R. I.....	Do.
202362		Ga. s.	Leona.....	12	8	50.0	10.0	5.0	Fsh.	2	.....	1905	West De Pere, Wis.....	Milwaukee, Wis.
203016		Ga. s.	Leona.....	7	7	28.2	2.3	3.6	Fsh.	0	.....	1906	Osterville, Mass.....	Edgartown, Mass.
206468		*Ga. p.	Leona.....	12	12	50.0	16.0	2.7	Pas.	3	.....	1906	Owensboro, Ky.....	Evansville, Ind.
209463		Ga. s.	Leona H.....	14	12	65.0	10.0	2.0	Pas.	2	.....	18	Creston, W. Va.....	Wheeling, W. Va.
209465		Ga. s.	Leona Heron.....	14	12	35.2	8.8	5.0	Pas.	2	.....	27	Chicago, Ill.....	Chicago, Ill.
141356		Ga. s.	Leona May.....	6	6	28.6	9.0	3.3	Fsh.	3	.....	12	Two Rivers, Wis.....	Milwaukee, Wis.
141874		St. s.	Leona R.....	16	11	44.8	14.0	4.6	Tow.	5	.....	1907	Clinton, Iowa.....	Rock Island, Ill.
15981		St. s.	Leonard Brightman.....	133	97	117.0	19.9	8.6	Fsh.	23	.....	1874	Washington Harbor, Wis.....	Milwaukee, Wis.
140430		St. s.	Leonard Richards.....	97	48	86.4	20.8	9.6	Tow.	6	.....	1880	Bristol, Me.....	Greenport, N. Y.
207272		St. s.	LEONARD B. MILLER.....	6,291	4,921	504.0	4.0	30.0	Frt.	20	1,760	1910	Athens, N. Y.....	Albany, N. Y.
201959		St. s.	LEONARD C. HANNA.....	6,356	4,922	504.0	54.0	30.0	Frt.	25	1,600	1905	Cleveland, Ohio.....	Cleveland, Ohio.
141356		St. s.	Leonard J. Busby.....	126	68	90.7	26.3	9.7	Tow.	8	.....	1894	do.....	Do.
140897		Ga. s.	Leone.....	9	8	32.2	8.8	3.3	Fsh.	1	.....	1887	Tomkins Cove, N. Y.....	New York, N. Y.
141830		Ga. s.	Leone.....	12	12	37.2	12.4	5.3	Fsh.	3	.....	1902	Eureka, Cal.....	Los Angeles, Cal.
141864		*St. p.	Leone.....	9	7	60.0	10.4	2.5	Pas.	3	.....	1903	Eden, Me.....	New Bedford, Mass.
136350		St. s.	LEONIA.....	643	407	145.0	32.0	14.4	Fer.	6	500	1903	Parkersburg, W. Va.....	Wheeling, W. Va.
205309		Ga. s.	Leonie.....	14	10	44.0	12.3	4.3	Pas.	2	50	1908	Wilmington, Del.....	New York, N. Y.
211133		Ga. y.	Lenor II.....	30	20	57.7	13.2	6.7	Yct.	3	40	1911	Tacoma, Wash.....	Pt. Townsend, Wash.
115651		Ga. s.	Leonora.....	9	9	34.4	11.3	5.2	Fsh.	2	.....	1879	Port Clinton, Ohio.....	Cleveland, Ohio.
141165		Ga. s.	Leonora.....	10	10	39.5	14.0	3.4	Pas.	1	.....	1891	Kennebunk, Me.....	Provincetown, Mass.
141315		St. s.	Leonora.....	27	13	64.0	14.0	5.2	Msc.	3	.....	1893	Liverpool, Tex.....	Port Lavaca, Tex.
141835		*St. p.	Leonora.....	67	41	55.2	12.5	5.0	Pas.	9	.....	1902	Lake Charles, La.....	Brahear, La.
204758		Ga. s.	Leonora.....	18	13	53.0	16.5	4.8	Fsh.	4	.....	1907	Caloosa, Fla.....	Key West, Fla.
200913		Ga. s.	Leonore.....	13	7	46.5	10.8	4.0	Pas.	1	.....	1904	Pocomoke City, Md.....	Somers Point, N. J.
141541		*St. p.	Leota.....	36	24	50.5	16.0	3.5	Frt.	4	.....	1898	Portland, Ore.....	Astoria, Ore.
205434		Ga. s.	Leota.....	14	10	44.7	11.4	4.5	Pas.	1	.....	1908	Alameda, Cal.....	St. Michael, Alaska.
141393		Ga. s.	Leroy.....	8	7	30.0	10.5	5.2	Fsh.	3	.....	1895	Dockton, Wash.....	Tacoma, Wash.
205846	K. W. S. B.	St. s.	Leroy.....	209	142	129.0	22.8	8.8	Tow.	7	400	1874	Bristol, Me.....	Portland, Me.
207996		*St. p.	Leroy.....	99	99	126.0	26.6	4.0	Pas.	13	203	1910	Boston, Mass.....	Pensacola, Fla.
207109		Ga. s.	Leroy A.....	8	5	33.0	11.2	6.0	Fsh.	1	8	1909	Point Pleasant, W. Va.....	Wheeling, W. Va.
145774	K. N. L. J.	Ga. y.	Lesbia.....	34	29	55.0	16.0	6.9	Yct.	4	.....	1898	Friendship, Me.....	Vinalhaven, Me.
211217		Ga. s.	Leschi.....	18	12	48.6	10.8	4.8	Pas.	2	50	1913	Baltimore, Md.....	Tappahannock, Va.
141334		St. s.	Leslie.....	38	19	67.0	15.5	7.0	Pas.	8	.....	1894	Seattle, Wash.....	Seattle, Wash.
141777		Ga. s.	Leslie.....	20	8	40.2	15.4	6.9	Fsh.	2	.....	1902	South Haven, Mich.....	Chicago, Ill.
200020		Ga. s.	Leslie.....	8	8	32.0	12.4	3.2	Pas.	1	5	1903	Boston, Mass.....	S. W. Harbor, Me.
141704		St. s.	LESLIE BALDWIN.....	23	23	56.0	14.0	6.0	Tow.	4	96	1901	Port Republic, N. J.....	Somers Point, N. J.
208169		*St. p.	Leslie Eichel.....	49	49	103.1	20.0	3.3	Tow.	8	60	1910	San Francisco, Cal.....	Honolulu, Hawaii.
141539		Ga. s.	Leslie and Alice.....	10	10	33.6	11.8	5.7	Fsh.	1	.....	1898	Parkersburg, W. Va.....	Evansville, Ind.
205877		Ga. s.	Leslie and Lola.....	8	5	30.4	11.8	5.9	Fsh.	1	6	1908	Cushing, Me.....	Rockland, Me.
211190		Ga. s.	Lester.....	10	9	45.6	11.3	4.2	Frt.	1	20	1912	Friendship, Me.....	Waldoboro, Me.
141320		St. s.	Lester L.....	12	6	40.5	12.1	4.3	Tow.	2	.....	1894	Poquoson, Va.....	Newport News, Va.
75529		St. s.	Lester A. Forsyth.....	61	41	67.3	18.6	7.9	Tow.	5	.....	1873	Kennebunk Port, Me.....	Portsmouth, N. H.
140885		Ga. s.	Leta.....	6	6	30.9	13.0	3.4	Msc.	2	.....	1886	New Baltimore, N. Y.....	New York, N. Y.
209351		Ga. s.	Leta D.....	12	8	32.3	10.4	4.5	Pas.	1	12	1911	Stamford, Conn.....	Greenport, N. Y.
202361		Ga. s.	Letha.....	6	6	37.0	9.5	2.2	Msc.	1	.....	1905	Terminal Island, Cal.....	Los Angeles, Cal.
205148		Ga. y.	Lethe.....	18	15	55.3	10.0	4.7	Yct.	3	30	1908	Atlantic, N. C.....	Beaufort, N. C.
141811		Ga. y.	Letitia.....	19	13	59.5	12.0	5.2	Yct.	2	.....	1902	New York, N. Y.....	New York, N. Y.
208945		Ga. s.	Lettie May.....	9	9	29.8	9.0	3.3	Fsh.	2	8	1903	Baltimore, Md.....	Baltimore, Md.
201777	K. T. R. D.	St. s.	LEVANTER.....	131	89	115.6	17.0	9.9	Yct.	12	600	1905	Manitowoc, Wis.....	Milwaukee, Wis.
141592		St. s.	Leviathan.....	109	70	80.9	26.1	7.3	Frt.	7	325	1899	New York, N. Y.....	Bridgeport, Conn.
141636		Ga. s.	Lewis Bros.....	14	7	42.8	14.0	5.0	Fsh.	4	.....	1900	Richmond, Me.....	Portland, Me.
200471	K. S. T. B.	St. s.	LEWIS LUCKENBACH.....	3,905	2,574	355.0	48.0	28.0	Frt.	24	3,000	1903	Noank, Conn.....	Newport, R. I.
211078		Ga. s.	Lewis McDonald.....	9	7	37.2	9.4	3.5	Msc.	1	20	1913	Camden, N. J.....	New York, N. Y.
140849		St. s.	Lewis Pulver.....	71	35	80.0	19.3	8.4	Pas.	5	.....	1886	Tacoma, Wash.....	Pt. Townsend, Wash.
210694		*Ga. p.	Lewis Wesley.....	11	11	55.8	11.8	2.1	Pas.	2	15	1912	Athens, N. Y.....	New York, N. Y.
141851		Ga. s.	Lewis C. Totman.....	14	8	36.2	13.7	5.9	Fsh.	2	.....	1903	Clarinton, Ohio.....	Wheeling, W. Va.
211328		Ga. s.	Lewis H.....	11	7	41.5	12.4	3.0	Pas.	1	25	1913	Friendship, Me.....	Newport, R. I.
201346		Ga. s.	Lewis M. Price.....	93	65	96.0	23.0	6.4	Frt.	5	.....	1904	Cape May, N. J.....	Somers Point, N. J.
116110		St. s.	Lewiston.....	1,808	1,342	272.3	38.1	18.5	Frt.	18	700	1886	Cambridge, Md.....	Wilmington, Del.
202007		*St. p.	Lewiston.....	548	518	165.5	34.8	6.0	Pas.	26	.....	1886	Wyandotte, Mich.....	Buffalo, N. Y.
81310	K. J. B. V.	St. s.	Lexington.....	1,248	697	246.0	46.0	15.5	Pas.	52	1,700	1891	Riparia, Wash.....	Portland, Ore.
125021	J. S. P. T.	St. s.	Lexington.....	2,092	1,447	257.3	38.7	16.0	Pas.	40	1,100	1877	Wilmington, Del.....	New York, N. Y.
202777		Ga. s.	Lexington II.....	14	10	49.4	12.8	4.0	Pas.	1	.....	1906	Chester, Pa.....	Baltimore, Md.
208641		Ga. y.	Lexington II.....	31	21	59.0	11.7	6.8	Yct.	3	60	1911	Astoria, Ore.....	Astoria, Ore.
115823		St. s.	Libbie.....	29	14	54.0	15.5	6.5	Tow.	4	.....	1881	New York, N. Y.....	Wilmington, Del.
205005		Ga. s.	Libbie.....	66	58	76.4	17.6	7.4	Fsh.	15	.....	1881	Poughkeepsie, N. Y.....	New York, N. Y.
140651		Ga. s.	Libbie D.....	12	10	41.5	14.0	4.0	Msc.	1	.....	1883	Essex, Mass.....	Do.
140482		Ga. s.	Libbie M.....	12	12	39.0	15.0	4.4	Oys.	1	.....	1881	Patchogue, N. Y.....	Patchogue, N. Y.
206762		St. s.	Libbie Purdy.....	41	28	53.7	16.7	7.6	Tow.	2	110	1909	Greenwich, Conn.....	Do.
													Chelsea, Mass.....	Boston, Mass.

1 Formerly sch. y. Louisa.

2 Formerly st. s. Easton.

3 Formerly sch. School Girl.

4 Formerly U. S. R. C. st. s. Dexter.

5 Formerly sch. y. Terrapin.

6 Formerly st. s. De Vaux Peck.

7 Formerly st. s. Susan E. Peck.

8 Formerly st. s. Washington.

9 Formerly st. s. City of Macon.

10 Formerly st. s. Samuel W. Morris.

† Composite.



MERCHANT STEAM VESSELS OF THE UNITED STATES—Continued.

Official No.	Signal letters.	Rtg.	Name of vessel.	Gross tonnage.	Net tonnage.	Length.	Breadth.	Depth.	Service.	Crew.	Indicated horsepower.	When built.	Where built.	Home port (where permanent document issues).
						Feet.	Feet.	Feet.						
208464		Ga. s.	Libby.....	8	5	38.7	11.0	4.3	Tow.	1	40	1911	San Francisco, Cal.	Chicago, Ill.
140328		St. s.	Liberty.....	14	10	40.5	11.6	5.7	Tow.	2	200	1882	Brooklyn, N. Y.	New York, N. Y.
141011		St. s.	Liberty.....	143	126	96.8	18.3	5.5	Pas.	10	1889	1889	Fort Howard, Wis.	Milwaukee, Wis.
141017		St. s.	Liberty.....	60	30	66.0	18.2	8.7	Tow.	9	1889	1889	Bandon, Oreg.	San Francisco, Cal.
141420	K.M.P.R.	Ga. s.	Liberty.....	118	96	93.0	24.0	12.6	Pit.	5	1896	1896	Gloucester, Mass.	Boston, Mass.
141659		St. p.	Liberty.....	68	58	128.4	20.5	4.2	Pas.	8	1900	1900	Middleport, Ohio.	Paducah, Ky.
200883		*St. p.	Liberty.....	140	85	90.7	20.8	4.6	Pas.	4	1903	1903	Bandon, Oreg.	Coos Bay, Oreg.
202850		*Ga. p.	Liberty.....	12	12	50.7	14.0	2.5	Tow.	2	1905	1905	Rockville, Ohio.	Cincinnati, Ohio.
203397		Ga. s.	Liberty.....	14	10	39.9	10.2	4.4	Fsh.	6	1908	1908	Atlantic City, N. J.	Somers Point, N. J.
203895		St. s.	Liberty.....	30	20	47.0	13.0	6.0	Fsh.	3	1909	1909	Manitowoc, Wis.	Milwaukee, Wis.
207223		St. s.	Liberty.....	36	22	67.5	17.8	7.3	Fsh.	3	140	1910	Erle, Pa.	Erle, Pa.
208713		Ga. s.	Liberty.....	15	10	39.5	11.2	4.7	Fsh.	5	50	1876	Seattle, Wash.	Pt. Townsend, Wash.
209572		*St. p.	Liberty.....	196	196	141.8	28.7	5.0	Pas.	14	260	1912	Clarington, Ohio.	Whiting, W. Va.
210349		St. s.	Liberty.....	42	23	59.0	15.4	5.7	Tow.	1	150	1912	Portland, Oreg.	Portland, Oreg.
201377		Ga. s.	Liberty Bell.....	9	8	44.0	12.5	3.6	Frt.	2	1904	1904	Millville, N. J.	Bridgeton, N. J.
140197		Ga. s.	Lida.....	9	9	55.0	13.0	3.0	Frt.	6	1870	1870	Talbot County, Md.	Baltimore, Md.
142415		*Ga. p.	Lida.....	11	11	40.0	11.8	7.0	Pas.	0	1905	1905	Memphis, Tenn.	Memphis, Tenn.
141249		Ga. s.	Lida F.....	16	15	42.2	15.4	5.4	Frt.	2	1892	1892	Gouldsboro, Me.	Eastport, Me.
141385		Ga. s.	Lida M.....	7	5	34.0	9.8	4.8	Fsh.	2	15	1913	Vinal Haven, Me.	Vinal Haven, Me.
140488		Ga. s.	Lida May.....	7	7	34.8	12.4	3.7	Oys.	2	1881	1881	Stanford, Conn.	Bridgeport, Conn.
141618		Ga. s.	Lida Ward.....	5	5	37.5	13.2	3.2	Oys.	1	1899	1899	Crisfield, Md.	Tappahannock, Va.
140219		Ga. s.	Lida F. Price.....	8	7	32.5	13.2	3.3	Frt.	1	1876	1876	Patchogue, N. Y.	New York, N. Y.
140531		Ga. s.	Lidie F. Corbin.....	7	7	34.5	11.1	2.5	Oys.	3	1882	1882	Hills Landing, Md.	Cape Charles, Va.
141731		Ga. s.	Lidie and Marie.....	14	10	46.3	11.1	4.4	Frt.	1	25	1902	Warrenton, Oreg.	Portland, Oreg.
141843		Ga. s.	Lidie.....	27	18	53.6	15.6	7.3	Frt.	2	1897	1897	Ballard, Wash.	Seattle, Wash.
140730		Ga. s.	Lieutenant.....	14	12	40.0	16.0	4.5	Oys.	1	1884	1884	Islip, N. Y.	Patchogue, N. Y.
203846		Ga. s.	Lieutenant.....	21	17	44.4	14.9	4.9	Msc.	3	1906	1906	Tottenville, N. Y.	Greenport, N. Y.
210794		Ga. s.	Life-Line.....	10	8	36.6	10.2	5.2	Pas.	1	25	1912	Marshfield, Oreg.	Empire, Oreg.
207511		Ga. s.	Lighter.....	12	10	39.8	12.4	2.1	Frt.	2	15	1910	Port Republic, N. J.	Tuckerton, N. J.
15069*		St. s.	Lightning.....	48	24	74.6	16.5	8.0	Tow.	5	1874	1874	Camden, N. J.	Wilmington, Del.
208465		St. s.	Lightning.....	13	12	41.8	11.0	4.2	Fsh.	1	16	1911	Ketchikan, Alaska	Ketchikan, Alaska.
200720		*St. p.	Lightwood.....	155	124	159.0	29.0	3.9	Pas.	12	1884	1884	Little Rock, Ark.	Memphis, Tenn.
141861	K.S.L.C.	St. s.	LIGNONIER.....	3,737	2,306	352.5	46.4	26.2	Oil.	31	2,700	1903	Camden, N. J.	Port Arthur, Tex.
200725	K.S.W.M.	St. s.	LIKE LIKE.....	374	214	136.1	30.1	11.5	Pas.	22	300	1904	San Francisco, Cal.	Honolulu, Hawaii.
130628		Ga. s.	Lila.....	8	8	34.3	13.0	3.3	Pas.	1	1901	1901	Somers Point, N. J.	Somers Point, N. J.
141441		Ga. s.	Lila.....	8	8	35.7	10.6	6.1	Frt.	2	1896	1896	Little Deer Isle, Me.	Castine, Me.
140715		St. s.	Lila May Hardy.....	19	9	51.5	13.1	5.0	Tow.	2	1884	1884	Jersey City, N. J.	New York, N. Y.
207500		Ga. s.	Lillian.....	9	7	33.0	9.6	3.6	Pas.	1	12	1910	San Diego, Cal.	San Diego, Cal.
200764		Ga. s.	Lillian Weding.....	9	9	41.9	9.9	4.2	Frt.	1	16	1904	Apalachicola, Fla.	Apalachicola, Fla.
92557		St. y.	Lillian.....	18	15	34.5	13.8	6.0	Yct.	1	1893	1893	New London, Conn.	Stamford, Conn.
140964		St. s.	Lillian.....	25	17	57.5	11.2	5.3	Frt.	4	32	1888	San Francisco, Cal.	Yaquina, Oreg.
141192		Ga. s.	Lillian.....	10	6	45.5	12.9	3.1	Frt.	1	1892	1892	Smyrna, N. C.	Beaufort, N. C.
141470		St. s.	Lillian.....	34	19	61.5	16.6	6.5	Pas.	7	1897	1897	San Francisco, Cal.	San Francisco, Cal.
141789		Ga. s.	Lillian.....	10	10	36.8	14.5	4.7	Fsh.	3	1902	1902	Osterville, Mass.	Edgartown, Mass.
141838		Ga. s.	Lillian.....	28	14	51.4	18.1	7.8	Fsh.	10	1902	1902	Gloucester, Mass.	Gloucester, Mass.
141840		St. s.	Lillian.....	174	118	108.4	28.4	8.8	Frt.	6	150	1902	Athens, N. Y.	New York, N. Y.
201074		Ga. s.	Lillian.....	15	9	53.0	12.8	5.5	Frt.	2	1904	1904	Rogue Bluff, Me.	Eastport, Me.
201666		Ga. s.	Lillian.....	15	7	56.0	15.0	2.9	Tow.	1	1904	1904	Falkland, N. C.	Newbern, N. C.
202559		St. s.	Lillian.....	18	9	48.4	12.4	4.2	Tow.	2	8	1905	Elizabeth City, N. C.	Elizabeth City, N. C.
203705		Ga. s.	Lillian.....	20	20	42.0	11.9	3.9	Fsh.	2	1906	1906	Washington Harbor, Wis.	Milwaukee, Wis.
204369		Ga. s.	Lillian.....	9	6	40.9	8.7	2.4	Pas.	1	1907	1907	Ballard, Wash.	Seattle, Wash.
204537		Ga. s.	Lillian.....	14	10	43.5	14.2	4.0	Frt.	2	35	1907	Frederica, Del.	Wilmington, Del.
205599		Ga. s.	Lillian.....	7	7	30.3	8.0	6.9	Tow.	1	1908	1908	Elizabeth City, N. C.	Elizabeth City, N. C.
206590		Ga. s.	Lillian.....	7	7	34.8	9.5	2.6	Msc.	1	12	1909	Atlantic, N. C.	Beaufort, N. C.
209430		Ga. s.	Lillian.....	9	8	32.6	9.2	4.0	Fsh.	2	8	1906	Manitowoc, Wis.	Milwaukee, Wis.
208264		Ga. s.	Lillian.....	12	6	34.1	13.1	6.0	Fsh.	2	11	1910	Friendship, Me.	Waldoboro, Me.
210787		Ga. s.	Lillian.....	5	5	28.2	9.0	2.8	Frt.	2	15	1896	Oconto, Wis.	Milwaukee, Wis.
210924		Ga. p.	Lillian.....	19	12	40.3	19.7	3.0	Frt.	1	12	1913	Josephine, Ala.	Mobile, Ala.
204158	K.W.C.T.	Ga. y.	Lillian II.....	44	38	64.4	15.0	6.1	Yct.	2	1907	1907	Long Island City, N. Y.	Chicago, Ill.
141440		Ga. s.	Lillian Annie.....	12	12	56.2	12.6	3.0	Tow.	2	1894	1894	West Palm Beach, Fla.	Wilmington, N. C.
206362		Ga. s.	Lillian B.....	13	8	50.0	12.0	4.0	Fsh.	2	50	1909	Monteget, La.	Brashear, La.
15373		Ga. s.	Lillian Estelle.....	12	12	43.4	13.1	4.0	Fah.	3	1867	1867	Lynn, Mass.	Deer Isle, Me.
202419		*St. p.	Lillian II.....	41	41	100.0	18.0	2.5	Tow.	15	1905	1905	Gallipolis, Ohio.	Memphis, Tenn.
141072		Ga. p.	Lillian J.....	5	5	30.3	10.6	2.9	Msc.	1	1890	1890	Jamesport, N. Y.	Greenport, N. Y.
207887		Ga. s.	Lillian L.....	7	7	38.4	8.4	4.0	Frt.	2	30	1909	Conway, S. C.	Georgetown, S. C.
204040		*Ga. p.	Lillian May.....	14	14	50.0	10.1	2.8	Pas.	4	1908	1908	Jonesville, La.	Vicksburg, Miss.
141305		Ga. s.	Lillian Russell.....	11	10	34.7	14.4	4.4	Frt.	1	1895	1895	Essex, Mass.	Provincetown, Mass.
203892		Ga. s.	Lillian S.....	10	7	40.0	10.5	4.5	Fah.	4	20	1907	Seattle, Wash.	Seattle, Wash.
140796		Ga. s.	Lillian White.....	10	5	51.9	13.7	3.3	Frt.	2	1885	1885	Somerset County, Md.	Annapolis, Md.
141821		Ga. s.	Lillian C. Cooper.....	22	16	64.0	18.0	4.5	Frt.	2	1902	1902	Oriole, Md.	Norfolk, Va.
202083		Ga. s.	Lillian D. Foss.....	14	9	55.5	12.3	3.5	Pas.	1	27	1905	Tacoma, Wash.	Tacoma, Wash.
205448		Ga. s.	Lillian H. Haskell.....	7	7	32.9	10.8	5.4	Fah.	2	1908	1908	Deer Isle, Me.	Deer Isle, Me.
209702		Ga. s.	Lillian M. Newey.....	41	37	60.0	20.4	4.6	Frt.	2	40	1912	Brookhaven, N. Y.	Patchogue, N. Y.
210683		Ga. s.	Lillian M. Harris.....	8	5	37.0	10.3	4.0	Tow.	1	37	1912	Paulsboro, N. J.	Philadelphia, Pa.
140010		St. s.	Lillie.....	31	26	69.0	15.0	4.8	Yct.	2	1872	1872	Brooklyn, N. Y.	Detroit, Mich.

\* Formerly \*st. p. (a U. S. Eng. Henry Sheldon.  
b Henry Sheldon.

\* Formerly slp. Nora.  
\* Formerly ga. y. Mary.

## MERCHANT STEAM VESSELS OF THE UNITED STATES—Continued.

Official No.	Signal letters.	Rig.	Name of vessel.	Gross tonnage.	Net tonnage.	Length.	Breadth.	Depth.	Service.	Crew.	Indicated horsepower.	When built.	Where built.	Home port (where permanent document issues).
						<i>Feet.</i>	<i>Feet.</i>	<i>Feet.</i>						
141573		Ga. s.	Lillie	10	7	46.0	9.8	3.5	Pas.	2		1898	Pocomoke City, Md	Richmond, Va.
141683		*St. p.	Lillie	18	16	60.0	17.5	2.8	Pas.	4		1900	Kissimmee, Fla.	Tampa, Fla.
141801		Ga. s.	Lillie	10	9	37.6	13.0	3.7	Pas.	1		1902	Somers Point, N. J.	Somers Point, N. J.
206771		Ga. s.	Lillie	7	7	29.5	9.7	3.5	Frt.		10	1900	Eldora, N. J.	Do
208541		Ga. s.	Lillie	9	8	29.2	8.3	3.5	Fsh.	2		1906	Manitowoc, Wis.	Milwaukee, Wis.
208609		St. s.	Lillie	11	7	27.0	10.6	3.0	Fsh.		12	1900	Marinette, Wis.	Do
208785		Ga. s.	Lillie	6	6	30.0	7.0	3.0	Pas.	3		1910	Clinton, Iowa	Rock Island, Ill.
208907		Ga. s.	Lillie	10	8	37.0	10.3	4.0	Frt.	1		1911	Paulsboro, N. J.	Philadelphia, Pa.
141126		St. s.	Lillie A.	11	5	46.8	11.0	3.7	Tow.	1		1891	Bay City, Mich.	Grand Haven, Mich.
140463		Ga. s.	Lillie B.	13	13	45.5	16.7	4.4	Msc.	2		1881	New Orleans, La.	Cedar Keys, Fla.
206311		Ga. s.	Lillie B.	14	6	43.0	8.6	3.4	Pas.	2	21	1909	Eufaula, Ala.	Apalachicola, Fla.
140549		Ga. s.	Lillie Bird	8	8	36.3	14.2	2.6	Fsh.	1		1882	Matagorda, Tex.	Fort Lavaca, Tex.
140828		Ga. s.	Lillie Dean	7	8	30.0	13.3	3.8	Frt.	1		1886	Patchogue, N. Y.	Patchogue, N. Y.
202032		St. y.	Lillie G.	34	18	57.6	15.0	6.5	Yct.	2		1905	Camden, Me.	New Orleans, La.
201546		Ga. s.	Lillie G.	25	6	54.6	19.8	3.3	Oys.	7		1904	Bloxvi, Miss.	New Orleans, La.
205669		Ga. s.	Lillie May	14	11	36.0	11.1	3.6	Oys.	16		1908	Lynnhaven, Va.	Norfolk, Va.
208903		Ga. s.	Lillie R.	15	14	36.0	9.5	4.0	Fsh.	1	20	1905	Gros Cape, Mich.	Grand Haven, Mich.
140475		Ga. s.	Lillie B. Dayton	9	8	38.4	12.5	3.0	Msc.	2		1881	Patchogue, N. Y.	Bridgeport, Conn.
141199		St. s.	Lillie M. Graham	49	24	65.0	17.0	7.6	Tow.	4		1892	Philadelphia, Pa.	Philadelphia, Pa.
206996		Ga. s.	Lillie and Agnes	115	80	100.0	20.6	8.2	Frt.	80		1909	Perth Amboy, N. J.	Hartford, Conn.
208270		Ga. s.	Lillie and Jamie	7	7	39.4	13.5	3.2	Frt.	2	6	1904	West River, Md.	Annapolis, Md.
200275		St. s.	Lillie & May	12	8	44.1	10.3	5.5	Fsh.	5		1903	Buffalo, N. Y.	Port Huron, Mich.
201128		Ga. s.	Lilly	8	7	33.0	10.3	3.8	Tow.	1		1904	Seattle, Wash.	Seattle, Wash.
203029		St. p.	Lilly K.	7	5	32.2	9.6	3.5	Fsh.	1		1905	Manitowoc, Wis.	Grand Haven, Mich.
140478		*St. p.	Lily	123	72	92.5	16.4	3.7	Tow.	65		1881	Seattle, Wash.	Seattle, Wash.
140092		St. s.	Lily	104	79	94.8	23.5	4.7	Frt.	90		1889	Mount Clemens, Mich.	Detroit, Mich.
200577		Ga. s.	Lily	14	11	50.0	10.0	3.8	Tow.	5		1903	Wilmington, N. C.	Wilmington, N. C.
210120		Ga. s.	Lily	13	12	45.4	11.4	3.2	Tow.	2	12	1912	Mobile, Ala.	Mobile, Ala.
210428		Ga. s.	Lily	7	7	33.0	9.5	3.3	Fsh.	1		1912	Ketchikan, Alaska	Ketchikan, Alaska
208379		Ga. s.	Lily J.	10	7	36.9	8.5	3.2	Pas.	1	18	1902	Dames Point, Fla.	Jacksonville, Fla.
206773		Ga. s.	Lily May	13	12	36.6	14.2	5.4	Pas.	36		1906	Brooklyn, N. Y.	New York, N. Y.
141360		Ga. s.	Lily and Maud	9	8	32.2	10.5	3.8	Fsh.	1		1894	Ballard, Wash.	Ketchikan, Alaska
140995		Ga. s.	Limena	10	6	32.7	13.4	3.9	Frt.	2		1884	Key West, Fla.	Key West, Fla.
206406		Ga. s.	Limit	11	6	41.0	10.0	3.1	Tow.	2	25	1908	Dames Point, Fla.	Jacksonville, Fla.
211099		Ga. s.	Limit	7	6	29.4	9.6	3.6	Fsh.	1	10	1913	Ketchikan, Alaska	Ketchikan, Alaska
14654		Ga. s.	Lina Cox	24	18	61.0	17.5	5.3	Oys.	8		1883	Somerset County, Md	Tappahannock, Va.
207692		Ga. s.	Lina K.	10	7	35.4	11.4	4.1	Pas.	1	15	1910	Port Graham, Alaska	Juneau, Alaska
202016		Ga. s.	Lincoln	7	7	27.8	12.6	4.0	Fsh.	2		1905	Osterville, Mass.	Edgartown, Mass.
210835		Ga. s.	Lincolin	25	17	54.0	15.3	5.8	Fsh.	7	55	1912	Seattle, Wash.	Seattle, Wash.
211161		Ga. s.	Lincoln	9	9	33.8	11.5	4.2	Fsh.	6	12	1913	do	Do
206555		Ga. s.	Lincoln II	8	7	27.3	13.4	3.9	Fsh.	1		1909	Osterville, Wash	New Bedford, Mass.
208806		Ga. s.	Lincoln III	8	7	25.7	13.4	4.0	Fsh.	1	12	1911	do	Barnstable, Mass.
141561		*St. p.	Linda	692	386	181.0	36.5	6.7	Pas.	23	700	1898	Unalaska, Alaska	St. Michael, Alaska
140506		St. s.	Linden	66	38	70.0	17.6	7.0	Tow.	7		1881	South Amboy, N. J.	Perth Amboy, N. J.
141370		St. s.	Linden	894	708	206.0	35.0	12.6	Frt.	14	800	1895	Port Huron, Mich.	Albany, N. Y.
141147		St. s.	Lindrup	42	28	63.2	15.5	6.3	Tow.	4		1891	Manistee, Mich.	Marquette, Mich.
141610		Ga. s.	Lindsay	20	7	26.6	13.8	4.5	Msc.	2		1899	Noank, Conn.	Providence, R. I.
200104		Ga. y.	Linnet	9	8	42.0	9.5	4.0	Yct.	2		1903	Greenport, N. Y.	Greenport, N. Y.
141726		Ga. s.	Linnie Beile	6	6	27.7	10.9	5.3	Fsh.	2		1901	Friendship, Me.	Deer Isle, Me.
202123	K. T. V. S.	St. y.	Linta	78	53	91.4	17.5	8.7	Yct.	9		1905	New York, N. Y.	New York, N. Y.
161634		Ga. s.	Linus	28	14	50.0	12.0	4.0	Tow.	3		1890	Point Washington, Fla.	Mobile, Ala.
15613		Ga. s.	Linwood	14	12	43.5	13.1	3.5	Pas.	1		1869	Smith Point, N. Y.	New York, N. Y.
140790		Ga. s.	Linwood	8	8	49.0	11.5	3.4	Frt.	2		1885	Somerset County, Md	Annapolis, Md.
141866		Ga. s.	Linwood	12	9	42.0	13.5	6.2	Frt.	2		1901	Lubec, Me.	Lubec, Me.
209887		Ga. s.	Liola R.	12	8	42.0	8.5	4.0	Pas.	1	40	1912	Houghton, Mich.	Marquette, Mich.
209538		Ga. s.	Lion	10	7	48.0	11.5	3.0	Oys.	1	16	1911	Morgan City, La.	Brashear, La.
201330		St. p.	Lionel R. Webster	343	261	139.0	32.7	8.3	Frt.	5	200	1904	Portland, Oreg.	Portland, Oreg.
204954		*St. p.	Lisbon	49	36	85.0	16.0	4.5	Frt.	7	30	1908	Point Caswell, N. C.	Wilmington, N. C.
201174		Ga. s.	Lister	21	14	49.0	15.1	7.5	Fsh.	4		1904	Ballard, Wash.	Seattle, Wash.
202314		Ga. s.	Lister	13	12	35.0	13.3	4.8	Oys.	1		1905	Bridgeport, Conn.	Bridgeport, Conn.
209711		Ga. s.	Listo	31	21	63.5	13.0	7.0	Frt.	1	125	1912	Los Angeles, Cal.	Los Angeles, Cal.
141110		Ga. s.	Little Addie	9	9	30.4	11.0	5.3	Fsh.	3		1890	Friendship, Me.	Gloucester, Mass.
202091		*Ga. p.	Little Archie	10	10	39.0	6.6	6.0	Pas.	2		1905	Stephensport, Ky.	Louisville, Ky.
140606		Ga. s.	Little Bay	14	13	47.0	14.4	3.2	Frt.	2		1883	Portsmouth, Va.	Norfolk, Va.
141386		St. p.	Little Ben	24	24	68.8	18.0	2.4	Frt.	2		1895	Pomeroy, Ohio	Wheeling, W. Va.
206104		Ga. s.	Little Billee	6	6	30.3	11.9	3.6	Fsh.	2		1912	Atlantic City, N. J.	Truckerton, N. J.
206758		Ga. s.	Little Boone	7	7	33.6	9.7	2.5	Pas.	1	20	1909	Constance, Ky.	Cincinnati, Ohio.
141235		Ga. s.	Little Brother	6	6	36.0	11.6	3.7	Oys.	1		1892	Terrebonne, La.	Brashear, La.
207480		Ga. s.	Little Brothers	38	30	54.4	17.4	5.4	Fsh.	6	120	1910	Patchogue, N. Y.	Patchogue, N. Y.
204457		*St. p.	Little Clyde	55	55	98.0	20.0	4.5	Tow.	8	38	1907	Rumsey, Ky.	Evansville, Ind.
209667		St. s.	Little Colonel	20	6	55.3	13.0	5.4	Tow.	7	80	1912	Madisonville, La.	New Orleans, La.
208273		Ga. s.	Little D. C.	5	5	29.3	7.2	2.7	Frt.	2	15	1910	Georgetown, S. C.	Georgetown, S. C.
140412		Ga. s.	Little David	15	14	37.0	14.4	5.0	Frt.	1		1880	Cherryfield, Me.	Eastport, Me.
208038		*St. p.	Little Delta	71	44	66.7	16.7	3.2	Frt.	10	40	1908	Fairbanks, Alaska	Eagle, Alaska
207728		Ga. s.	Little Elsie	26	11	53.5	16.7	7.0	Fsh.	2	26	1910	East Boothbay, Me.	Boston, Mass.
140244		Ga. s.	Little Fannie	23	12	54.4	15.0	5.9	Fsh.	8		1877	Bristol, Me.	Gloucester, Mass.

1 Formerly st. s. V. H. Wright.

## MERCHANT STEAM VESSELS OF THE UNITED STATES—Continued.

Official No.	Signal letters.	Rig.	Name of vessel.	Gross tonnage.	Net tonnage.	Length.	Breadth.	Depth.	Service.	Crew.	Indicated horsepower.	When built.	Where built.	Home port (where permanent document issues).
						Feet.	Feet.	Feet.						
141635		Ga. s.	Little Foster	7	7	29.2	10.9	5.8	Fsh.	2		1900	Friendship, Me.	Portland, Me.
140294		Ga. s.	Little Fred	14	13	43.4	14.6	4.6	Msc.	5		1878	Bath, Me.	Newport, R. I.
140486		*St. p.	Little Fred	126	126	129.0	24.0	3.6	Tow.	15		1881	Pittsburgh, Pa.	Pittsburgh, Pa.
141204		Ga. s.	Little Freddie	10	9	36.8	14.1	4.1	Frt.	1		1892	Morgan Point, Tex.	Galveston, Tex.
141732		*Ga. p.	Little Freddie	11	7	37.4	9.4	7.0	Frt.	1		1900	Memphis, Tenn.	Memphis, Tenn.
141172		Ga. s.	Little George	11	8	48.0	14.5	4.3	Frt.	1		1891	Baltimore, Md.	Norfolk, Va.
140343		St. s.	Little Giant	26	13	43.0	13.0	5.0	Fer.	2		1878	Gloucester, Mass.	Gloucester, Mass.
208559		Ga. s.	Little Glory	40	27	61.5	10.0	6.1	Fsh.	4	80	1912	Seattle, Wash.	Seattle, Wash.
207032		*Ga. p.	Little Hustler	12	12	56.5	14.4	2.4	Frt.	2	29	1909	Lawrenceburg, Ind.	Memphis, Tenn.
201466		Ga. s.	Little Jennie	19	19	46.4	14.2	4.8	Fsh.	2		1904	Gloucester, Mass.	Provincetown, Mass.
141501		Ga. s.	Little Jim	12	8	42.0	13.8	2.7	Msc.	1		1867	Morhead City, N. C.	Newbern, N. C.
211310		*St. p.	Little Jim	14	14	63.5	14.0	2.0	Tow.	2	50	1913	Tyrone, Ky.	Wheeling, W. Va.
209330		*Ga. p.	Little Joe	5	5	40.0	8.0	2.0	Pas.	2	10	1910	Charleston, S. C.	Louisville, Ky.
141229		Ga. s.	Little Low	6	6	28.5	12.4	3.0	Frt.	2		1892	Lubeck, Me.	Charleston, S. C.
25944		Ga. s.	Little Lucy	11	10	35.3	13.0	5.5	Frt.	1		1877	Buffalo, N. Y.	Eastport, Me.
140981		St. s.	Little Mac	25	19	60.0	10.7	2.5	Pas.	2		1886	Atlantic City, N. J.	Cape Vincent, N. Y.
205394		Ga. s.	Little Mac	7	7	33.0	12.4	3.5	Pas.	1	8	1908	Charlevoix, Mich.	Somers Point, N. J.
141559		St. s.	Little Maeta	17	8	37.0	10.9	4.2	Fsh.	5		1903	Baltimore, Md.	Grand Haven, Mich.
140501		St. s.	Little Nora	17	8	47.6	12.9	6.0	Tow.	3		1881	Tower, Nebr.	Baltimore, Md.
141533		*Ga. p.	Little Pearl	22	22	53.0	24.0	2.8	Fer.	2	18	1902	Friendship, Me.	St. Louis City, Iowa.
14174		Ga. s.	Little Ray	8	8	35.2	10.3	5.3	Fsh.	2		1900	South Boston, Mass.	Machias, Me.
202678		Ga. s.	Little Rhody	7	5	42.3	9.6	4.7	Frt.	6	16	1902	Saxman, Alaska.	Newport, R. I.
211315		Ga. s.	Little Rosie	6	5	29.6	8.8	3.5	Fsh.	1	12	1913	Ellsworth, Me.	Ketchikan, Alaska.
15743		*St. p.	Little Round Top	46	23	66.5	17.7	7.6	Tow.	3		1871	Stillwater, Minn.	Ellsworth, Me.
200350		Ga. s.	Little Ruth	278	131	130.9	29.5	5.0	Pas.	20	400	1903	Rockport, Mass.	Natchez, Miss.
211052		Ga. p.	Little Ruth	24	12	62.6	14.3	6.0	Fsh.	5		1913	Tomykins Cove, N. Y.	Boston, Mass.
141318		St. s.	Little Silver	428	286	150.9	25.8	7.8	Pas.	18	485	1893	Smyrna, N. C.	Perth Amboy, N. J.
141281		Ga. s.	Little Sister	6	6	42.3	11.2	2.3	Frt.	1		1893	Fairbanks, Alaska.	Beaufort, N. C.
202905		St. s.	Little Sisters	28	17	64.4	17.4	5.2	Frt.	3		1906	Patchogue, N. Y.	Patchogue, N. Y.
208263		*St. p.	Little Saug	50	31	59.2	13.4	3.7	Pas.	5	20	1910	New York, N. Y.	Eagle, Alaska.
206106		Ga. s.	Little Sovereign	91	61	136.0	13.5	7.3	Yct.	14	1,600	1909	Nashville, Tenn.	New York, N. Y.
204415		*Ga. p.	Little Tom	21	11	60.0	16.0	2.5	Drg.	4	25	1907	Seattle, Wash.	Nashville, Tenn.
209779		Ga. s.	Little Tom	32	21	54.5	14.5	6.5	Fsh.	6	75	1912	Newhaven, Ill.	Seattle, Wash.
204300		*Ga. p.	Little Wabash	9	9	43.0	11.0	2.5	Msc.	0		1907	Troy, Ind.	Vicksburg, Miss.
141411		St. s.	Little Willie	31	31	61.0	13.0	5.5	Tow.	7		1895	Seattle, Wash.	Evansville, Ind.
206055		Ga. s.	Little Willie	19	12	54.7	10.3	3.5	Pas.	1	45	1909	Sayville, N. Y.	Cordova, Alaska.
23581		Ga. s.	Live Carp	6	5	32.0	11.5	2.8	Oys.	1		1867	Vallejo, Cal.	New York, N. Y.
205364		St. s.	Lively	18	8	67.3	12.0	4.3	Tow.	1	100	1907	Saugerties, N. Y.	San Francisco, Cal.
14880		St. s.	Livingston	91	62	81.0	25.0	7.0	Frt.	3		1833	Wyandotte, Mich.	Albany, N. Y.
141005	K.F.J.D.	†Livingstone	2,134	1,622	281.0	41.0	20.0	Frt.	16	1,000	1889	East Providence, R. I.	Detroit, Mich.	
96306		Ga. s.	Lizzie	5	5	25.0	12.5	4.4	Pas.	1	10	1895	Babylon, N. Y.	Providence, R. I.
140307		Ga. s.	Lizzie	5	5	28.5	11.6	2.8	Oys.	1		1873	Oyster Bay, N. Y.	Stamford, Conn.
140356		Ga. s.	Lizzie	14	13	38.8	15.0	5.7	Oys.	2		1879	Cedar Bayou, Tex.	Cold Spring, N. Y.
141462		Ga. s.	Lizzie	6	6	31.7	12.3	3.5	Oys.	1		1896	Portland, Ore.	Houston, Tex.
141908		St. s.	Lizzie	45	31	60.0	14.6	6.4	Tow.	3	36	1902	Warren, R. I.	Portland, Ore.
200881		Ga. s.	Lizzie	13	9	45.0	13.3	4.0	Frt.	2		1904	Larkins Landing, Ala.	Stonington, Conn.
208167		*Ga. p.	Lizzie	5	5	34.6	7.3	2.4	Fer.	2	6	1908	Penn Grove, N. J.	Chattanooga, Tenn.
141608		Ga. s.	Lizzie A	10	9	42.0	10.3	3.5	Pas.	2		1899	Cambridge, Mass.	Camden, N. J.
141685		Ga. s.	Lizzie A	8	8	25.4	13.4	4.4	Pas.	1		1899	Patchogue, N. Y.	Providence, R. I.
141399		Ga. s.	Lizzie B	5	5	26.2	12.4	3.0	Frt.	1		1895	Millville, Del.	Greenport, N. Y.
141494		St. s.	Lizzie Blades	7	7	49.0	13.2	3.7	Tow.	2		1897	Newbern, N. C.	Newbern, N. C.
207977		Ga. s.	Lizzie Clarmond	11	7	33.0	10.2	3.1	Pas.	1	10	1909	Boothbay, Me.	Wilmington, Del.
140114		St. s.	Lizzie Colburn	130	65	111.5	18.0	8.8	Fsh.	10		1875	Camden, N. J.	Tappahannock, Va.
140550		St. s.	Lizzie Crawford	52	26	67.4	17.5	8.0	Tow.	5		1882	Philadelphia, Pa.	Philadelphia, Pa.
204380	K.W.G.B.	St. s.	Lizzie D	122	83	77.8	21.0	10.5	Tow.	7	300	1907	Friendship, Me.	Do.
141609		Ga. s.	Lizzie Emma	10	10	33.0	12.4	6.0	Fsh.	1		1899	Alexandria Bay, N. Y.	Rockland, Me.
110783		St. s.	Lizzie H	15	7	49.0	9.5	4.3	Pas.	3		1888	Tottenville, N. Y.	Ogdensburg, N. Y.
140548		Ga. s.	Lizzie Henderson	34	24	63.0	18.8	4.7	Oys.	7		1882	Noank, Conn.	Greenport, N. Y.
140212		St. s.	Lizzie K	146	58	121.3	23.5	7.8	Tow.	6	200	1876	Brooklyn, N. Y.	Philadelphia, Pa.
141054		Ga. s.	Lizzie L	6	6	27.0	13.3	4.0	Fsh.	2		1890	Brooklyn, N. Y.	New York, N. Y.
141066		Ga. y.	Lizzie L	19	17	44.5	16.0	5.4	Yct.	2		1879	Portland, Me.	Newport, R. I.
140172		Ga. s.	Lizzie May	15	14	43.2	14.2	5.3	Frt.	1		1875	Brooklyn, N. Y.	New York, N. Y.
140774		Ga. s.	Lizzie May	43	41	57.1	18.6	5.2	Frt.	2		1885	Portland, Me.	Portland, Me.
210946		Ga. s.	Lizzie N	7	5	33.2	12.5	3.0	Frt.	2	7	1885	Gouldsboro, Me.	Machias, Me.
141788		Ga. s.	Lizzie Pettigrove	12	5	35.3	13.6	4.7	Oys.	2	10	1902	Mt. Pleasant, S. C.	Charleston, S. C.
141792		Ga. y.	Lizzie V	18	12	46.4	13.8	4.8	Yct.	3		1902	Boothbay, Me.	New London, Conn.
140572		St. s.	Lizzie Walsh	41	27	65.0	14.0	6.0	Pas.	7		1882	Jersey City, N. J.	New York, N. Y.
140237		Ga. s.	Lizzie Walworth	9	8	34.0	11.7	4.7	Frt.	1		1877	Grand Haven, Mich.	Grand Haven, Mich.
106988		St. s.	Lizzie B. Archbold	45	45	85.3	15.6	4.2	Tow.	2		1892	Bristol, Me.	Eastport, Me.
141631		Ga. s.	Lizzie B. Foster	12	12	36.7	14.2	6.0	Fsh.	5		1899	Paducah, Ky.	Paducah, Ky.
201798		Ga. s.	Lizzie E. Leslie	8	5	30.5	11.2	6.0	Fsh.	1		1905	Gloucester, Mass.	Provincetown, Mass.
204516		Ga. s.	Lizzie F. Greenlaw	9	6	31.2	11.6	5.4	Fsh.	1	6	1907	Friendship, Me.	Rockland, Me.
141012		St. s.	Lizzie M. Snow	17	9	35.7	9.9	3.9	Pas.	2		1889	Waldoboro, Me.	Vinalhaven, Me.
141560		Ga. s.	Lizzie S. Joy	11	6	35.0	12.0	7.2	Fsh.	1		1898	Brewer, Me.	Boothbay, Me.
92665	K.M.H.Q.	St. y.	LLEWELLYN	92	63	127.3	16.3	9.1	Yct.	11	212	1895	Rockport, Me.	Rockport, Me.
													Wilmington, Del.	New York, N. Y.

† Formerly sch. Vinnie Small.

\* Formerly st. s. S. V. Rogers.

‡ Formerly st. s. R. H. Southgate.

§ Formerly st. s. Andy.

¶ Formerly st. y. Marietta.

† Composite.

## MERCHANT STEAM VESSELS OF THE UNITED STATES—Continued.

Official No.	Signal letters.	Rig.	Name of vessel.	Gross tonnage.	Net tonnage.	Length.	Breadth.	Depth.	Service.	Crew.	Indicated horsepower.	When built.	Where built.	Home port (where permanent document issues).
76318		St. s.	<sup>1</sup> Lloyd M.	31	22	70.7	14.5	6.0	Fsh.	6	.....	1882	Buffalo, N. Y.	Grand Haven, Mich.
206636		Ga. s.	Lloyd M.	9	8	26.7	8.4	3.8	Fsh.	2	12	1906	High Island, Mich.	Do.
150120	K. C. G. F.	St. y.	<sup>2</sup> Loando	42	27	88.4	16.9	5.2	Yct.	7	.....	1877	Greenpoint, N. Y.	New York, N. Y.
207443	L. B. M. K.	Ga. y.	Loantaka	47	32	61.3	14.0	7.6	Yct.	3	100	1910	Trenton, N. J.	Newark, N. J.
207048		Ga. s.	Lobo.	32	28	53.3	15.4	6.4	Frt.	1	30	1909	Fort Lee, N. J.	New York, N. Y.
208359		Ga. s.	Lobster	8	8	32.0	11.0	3.6	Fsh.	2	8	1911	Newport, R. I.	Newport, R. I.
204175		Ga. s.	Lochinvar	57	34	72.1	20.4	9.0	Fsh.	9	20	1907	Harpssw, Me.	Portland, Me.
141742		St. y.	Lockport	19	13	46.0	10.8	4.2	Yct.	2	.....	1898	Oshkosh, Wis.	Milwaukee, Wis.
205159		*St. p.	Lockport	54	54	100.0	20.0	3.6	Frt.	10	250	1908	Lockport La.	New Orleans, La.
211007		St. s.	<sup>3</sup> Locust.	65	10	72.2	17.2	7.8	Tow.	9	125	1902	Tacoma, Wash.	San Francisco, Cal.
206619		Ga. s.	Lodi.	8	6	38.7	10.9	3.2	Frt.	1	25	1906	Antioch, Cal.	Do.
209046	L. C. D. H.	Ga. y.	Lodona	91	61	71.2	18.5	8.4	Yct.	5	120	1911	Camden, N. J.	New York, N. Y.
203474		Ga. s.	Lofton	10	6	30.9	14.2	4.1	Frt.	2	.....	1906	McClellanville, S. C.	Charleston, S. C.
202873		St. s.	LOFTUS CUDDY	6,829	5,361	525.0	55.0	31.0	Frt.	21	1,500	1906	Lorain, Ohio.	Cleveland, Ohio.
207642		Ga. s.	Logan	13	10	47.6	13.8	3.6	Frt.	1	.....	1910	Bridgeport, N. J.	Bridgeton, N. J.
203147		Ga. s.	Logger	8	5	32.0	8.3	2.5	Tow.	0	.....	1906	Cosmopolis, Wash.	Pt. Townsend, Wash.
141409		Ga. s.	Lois	13	9	41.0	13.4	3.5	Msc.	2	.....	1895	Mystic, Conn.	Key West, Fla.
200221		Ga. y.	Lois	25	17	59.2	15.2	4.6	Yct.	1	.....	1903	Detroit, Mich.	Detroit, Mich.
208826		*St. p.	Lois	49	30	58.4	14.8	3.6	Pas.	6	60	1910	Fairbanks, Alaska	Eagle, Alaska
209196		Ga. s.	Lois	21	14	50.0	11.0	4.2	Pas.	1	30	1911	Seattle, Wash.	Seattle, Wash.
209777		Ga. s.	Lois H. Corkum	58	34	70.6	17.4	8.4	Fsh.	8	50	1912	Essex, Mass.	Boston, Mass.
210422		Ga. s.	Loiterer III.	14	10	45.6	9.3	4.0	Pas.	1	20	1912	Alton, Ill.	St. Louis, Mo.
208555		Ga. s.	Lola	10	10	44.4	10.1	3.4	Pas.	2	26	1911	Beaumont, Tex.	Houston, Tex.
208635		Ga. s.	Lola	18	15	30.0	12.9	6.0	Oys.	3	20	1894	Providence, R. I.	Bristol, R. I.
211213		Ga. s.	Lola	6	6	30.0	7.7	3.2	Pas.	1	8	1913	Detroit, Mich.	Sioux City, Iowa.
141089		Ga. s.	Lola L	18	16	31.0	14.5	4.5	Oys.	4	.....	1890	Northport, N. Y.	Bridgeport, Conn.
204527		St. s.	Lola M.	45	27	73.2	16.3	5.0	Oys.	5	.....	1891	Tottenville, N. Y.	Cold Spring, N. Y.
204545		Ga. s.	Lola Mae	13	5	48.8	13.4	4.4	Frt.	2	.....	1907	Crab Neck, Va.	Newport News, Va.
206763		*St. p.	Loma	45	28	67.7	19.6	4.3	Frt.	4	30	1909	Everett, Wash.	Pt. Townsend, Wash.
204659		Ga. s.	London	8	5	31.0	11.4	2.4	Frt.	1	.....	1907	Smiths Point, Tex.	Galveston, Tex.
203527		St. s.	Lone Fisherman	48	32	50.4	17.4	6.8	Pas.	3	100	1906	Tacoma, Wash.	Juneau, Alaska.
141082		*St. p.	Lone Star	48	48	84.0	20.0	5.0	Tow.	4	.....	1890	Rock Island, Ill.	Rock Island, Ill.
141429		*St. p.	Lone Star	73	40	81.0	18.9	3.3	Tow.	8	.....	1896	Berwick, La.	New Orleans, La.
200986		*Ga. p.	Lone Star	9	9	50.2	11.5	2.1	Pas.	1	.....	1904	Terre Haute, Ind.	Evansville, Ind.
202739		Ga. s.	Lone Star	7	5	30.4	12.4	2.7	Fsh.	2	10	1905	Miami, Fla.	Key West, Fla.
206515		Ga. s.	Lone Star	8	6	32.6	8.6	2.6	Oys.	1	7	1909	Grand Lake, La.	Brashear, La.
206949		Ga. s.	Lone Star	9	6	42.0	7.8	6.2	Msc.	1	21	1907	Beaumont, Tex.	Port Arthur, Tex.
210754		*Ga. p.	Lone Star	8	6	42.9	10.7	2.8	Pas.	1	8	1912	Saltito, Tenn.	Nashville, Tenn.
140399		St. p.	Long Beach	519	360	150.5	32.0	10.5	Fer.	6	300	1880	Wilmingon, Del.	New York, N. Y.
202821		Ga. s.	Long Beach	13	12	49.4	13.8	3.0	Fsh.	1	.....	1890	Moriches, N. Y.	Do.
208875		Ga. s.	Long Cove	8	7	34.0	12.4	3.0	Pas.	1	.....	1911	Patchogue, N. Y.	Patchogue, N. Y.
211272		Ga. s.	Longfellow	7	5	32.7	9.8	4.2	Pas.	1	18	1911	Manitowoc, Wis.	Chicago, Ill.
140784		St. s.	Long Island	163	106	103.0	29.0	8.4	Tow.	6	275	1885	Brooklyn, N. Y.	New York, N. Y.
201090		St. s.	Long Island	390	167	151.6	24.1	13.0	Fsh.	50	700	1912	Rockland, Me.	Greenport, N. Y.
201216		Ga. s.	Long John	12	8	52.2	10.0	3.6	Fsh.	2	.....	1903	Sandusky, Ohio.	Sandusky, Ohio.
141385		St. s.	Longport	20	14	70.1	14.4	5.0	Fer.	3	.....	1895	Nyack, N. Y.	Somers Point, N. J.
141820		Ga. s.	Lonie Buren	9	8	46.4	15.6	3.1	Oys.	1	.....	1902	Kinnekeet, N. C.	Tappahannock, Va.
211128		Ga. s.	Lonnie L.	8	5	30.5	9.8	4.3	Fsh.	2	8	1913	Seattle, Wash.	Tacoma, Wash.
210479		*Ga. p.	Looking	22	15	63.0	13.0	3.8	Pas.	3	20	1909	St. Paul, Minn.	St. Paul, Minn.
15080		St. s.	Lookout	35	24	51.1	13.6	6.8	Tow.	4	.....	1862	Camden, N. J.	New York, N. Y.
205098		Ga. s.	Lookout	7	7	32.6	10.6	2.6	Tow.	1	.....	1908	Norfolk, Va.	Norfolk, Va.
205605		Ga. s.	Look Out	13	13	29.0	13.3	2.9	Msc.	0	10	1906	Stratford, Conn.	Beaufort, N. C.
211253		*Ga. p.	Lookout	8	7	48.5	10.5	2.0	Tow.	1	10	1913	Brilliant, Ohio.	Wheeling, W. Va.
141282	K. L. R. H.	St. y.	Loon	18	9	56.6	6.2	5.7	Yct.	4	.....	1893	Bristol, R. I.	Bristol, R. I.
141871		Ga. y.	Loon	24	17	52.0	14.0	7.5	Yct.	1	20	1903	North Haven, Me.	Belfast, Me.
211361		Ga. y.	Loradoc	20	10	44.8	12.9	7.7	Yct.	1	25	1913	Erie, Pa.	Erie, Pa.
206910		St. s.	LORAIN	49	34	68.0	16.0	7.1	Fsh.	3	125	1909	Buffalo, N. Y.	Cleveland, Ohio.
205265		Ga. s.	Lorraine	12	8	40.4	11.1	3.8	Pas.	1	24	1908	Bolivar, Tex.	Galveston, Tex.
210573		Ga. s.	Lorraine U.	6	5	24.4	7.9	3.0	Fsh.	1	7	1912	Green Bay, Wis.	Milwaukee, Wis.
141643		St. s.	Lorain T.	20	9	50.0	14.2	5.3	Tow.	8	.....	1900	Chicago, Ill.	Chicago, Ill.
207638		*Ga. y.	Loralane	32	27	61.2	13.0	3.1	Yct.	2	28	1910	St. Louis, Mo.	St. Louis, Mo.
200139		St. s.	LORD BALTIMORE	445	289	196.0	23.5	12.0	Pas.	29	2,000	1903	Wilmington, Del.	Philadelphia, Pa.
204592		Ga. s.	<sup>4</sup> Lorelei	9	9	45.0	9.2	3.3	Pas.	2	.....	1902	Bellevue, Ky.	Cincinnati, Ohio.
208049		Ga. s.	Lorelei	8	7	43.2	12.6	3.4	Pas.	1	12	1900	Greenport, N. Y.	Patchogue, N. Y.
207957		*Ga. p.	Loren B.	9	8	50.5	7.8	2.4	Pas.	1	.....	1910	Nashville, Tenn.	Nashville, Tenn.
140588		St. s.	Lorena	34	17	70.3	15.6	7.6	Tow.	7	.....	1882	Saugatuck, Mich.	Milwaukee, Wis.
141400		*St. p.	Lorena	287	287	141.2	31.5	5.6	Pas.	29	344	1895	Marietta, Ohio.	Wheeling, W. Va.
201361		St. s.	Lorena	9	7	37.0	9.0	3.0	Pas.	4	.....	1904	Georgetown, S. C.	Georgetown, S. C.
207855		Ga. s.	Lorena	9	8	34.8	9.0	2.7	Pas.	1	40	1909	Cape Girardeau, Mo.	Memphis, Tenn.
207877		Ga. s.	Lorena	17	11	37.0	10.3	4.5	Fsh.	4	18	1910	Sturgeon Bay, Wis.	Gloucester, Mass.
207447		Ga. s.	Lorena G.	9	8	37.0	9.0	5.0	Pas.	4	15	1910	Georgetown, S. C.	Georgetown, S. C.
207088		St. s.	<sup>5</sup> LORENE	19	13	48.0	9.6	5.6	Fsh.	2	110	1886	Buffalo, N. Y.	Milwaukee, Wis.
141778		Ga. s.	Lorens	14	10	49.0	11.4	4.0	Frt.	1	.....	1902	Astoria, Oreg.	Pt. Townsend, Wash.
210915	L. C. T. B.	St. s.	LORENZO	3,063	1,942	335.0	46.8	22.7	Frt.	37	1,500	1913	Newport News, Va.	New York, N. Y.

<sup>1</sup> Formerly st. s. J. W. Hahn.<sup>2</sup> Formerly st. y. Promise.<sup>3</sup> Formerly U. S. Navy st. s. Locust.<sup>4</sup> Formerly st. s. Lorena.<sup>5</sup> U. S. Eng. st. s. Energy.<sup>6</sup> Formerly U. S. Eng. st. s. Sand Beach.



## MERCHANT STEAM VESSELS OF THE UNITED STATES—Continued.

Official No.	Signal letters.	Rig.	Name of vessel.	Gross tonnage.	Net tonnage.	Length.	Breadth.	Depth.	Services.	Crew.	Indicated horsepower.	When built.	Where built.	Home port (where permanent document issues).
						Feet.	Feet.	Feet.	Tow.					
140649		St. s.	Lorenzo Dimick.....	42	21	65.8	16.0	8.0	Tow.	4	1883	1883	Buffalo, N. Y.	Grand Haven, Mich.
141785		Ga. y.	Loreta.....	16	11	50.0	11.0	4.0	Yct.	1	1902	1902	New York, N. Y.	New York, N. Y.
140921		Ga. s.	Loretta.....	6	5	30.5	12.4	3.0	Oys.	1	1888	1888	Patchogue, N. Y.	Patchogue, N. Y.
141396		St. s.	Loretta.....	9	6	31.2	7.1	3.6	Tow.	1	1895	1895	Buffalo, N. Y.	Buffalo, N. Y.
200726		Ga. y.	Loretta.....	6	5	34.0	10.0	4.8	Yct.	2	1901	1901	Erie, Pa.	Erie, Pa.
268023		Ga. s.	Loretta.....	13	11	39.0	9.8	4.4	Pas.	1	20	1909	Camden, N. J.	Somers Point, N. J.
210867		Ga. s.	Loretta.....	52	36	61.1	20.1	6.4	Pas.	2	85	1913	Boothbay Harbor, Me.	Boston, Mass.
140845		St. s.	Loretto.....	27	18	54.5	14.2	5.8	Oys.	3	1886	1886	Brooklyn, N. Y.	Bridgeport, Conn.
200664		St. s.	Loretto.....	13	8	39.8	12.1	5.1	Pas.	3	35	1904	Apalachicola, Fla.	Apalachicola, Fla.
140911		St. s.	Lorillard's Brick Works No. 1.	228	194	125.0	29.0	7.5	Frt.	3	80	1887	Wilmington, Del.	New York, N. Y.
208658		Ga. s.	Lorinda.....	14	8	36.0	11.7	2.9	Pas.	1	25	1911	Kissimmee, Fla.	Tampa, Fla.
203957		*Ga. p.	Loring.....	7	6	53.3	8.0	2.2	Tow.	2	15	1908	Creston, W. Va.	Louisville, Ky.
141503		St. s.	Lorna.....	19	13	37.3	14.0	6.9	Fsh.	2	1897	1897	Portland, Me.	Portland, Me.
207417		Ga. s.	Lorna.....	26	18	56.0	12.2	6.8	Tow.	1	110	1906	Sacramento, Cal.	San Francisco, Cal.
140810		Ga. s.	Lorraine.....	5	5	30.0	10.7	2.6	Oys.	1	1885	1885	Grand Cailou, La.	Brashear, La.
208801		Ga. s.	Lorraine.....	9	6	36.0	9.9	4.0	Pas.	2	12	1911	Olympia, Wash.	Wrangell, Alaska.
207798		St. s.	Lorretta.....	10	8	41.2	11.6	4.0	Tow.	5	16	1910	Georgetown, S. C.	Georgetown, S. C.
141135	K.J.M.N.	Ga. y.	Lotawana.....	23	21	42.3	13.4	7.2	Yct.	3	1889	1889	South Boston, Mass.	New York, N. Y.
141615		St. y.	Lotis.....	38	20	75.7	11.5	7.1	Yct.	2	1899	1899	East Boston, Mass.	Boston, Mass.
210008		Ga. y.	Lotowana II.....	25	22	54.9	13.0	4.9	Yct.	2	75	1912	Nvack, N. Y.	New York, N. Y.
140452		St. s.	Lotta.....	141	97	96.1	22.0	6.7	Pas.	8	320	1881	Athens, N. Y.	Beaufort, S. C.
141862		Ga. s.	Lotta.....	8	6	35.5	11.8	4.3	Fsh.	2	10	1903	Niantic, Conn.	New London, Conn.
15019		Ga. s.	Lottie.....	7	6	34.5	14.4	2.8	Tow.	2	1873	1873	Millford, Conn.	Norfolk, Va.
140517		St. s.	Lottie.....	47	22	66.7	19.0	5.8	Pas.	8	1882	1882	Apalachicola, Fla.	Apalachicola, Fla.
200407		St. s.	Lottie.....	69	47	69.6	18.8	6.8	Tow.	3	1903	1903	Astoria, Oreg.	Astoria, Oreg.
208855		Ga. s.	Lottie.....	9	6	29.6	12.0	6.0	Frt.	2	7	1911	Brooksville, Me.	Castine, Me.
203839		Ga. s.	Lottie A.....	11	9	40.8	10.0	3.0	Frt.	2	1907	1907	Portsmouth, Va.	Baltimore, Md.
140140		Ga. s.	Lottie B.....	11	10	39.6	14.2	4.4	Oys.	2	1875	1875	Port Jefferson, N. Y.	Sag Harbor, N. Y.
140729		Ga. s.	Lottie B.....	19	13	35.0	15.4	4.4	Oys.	2	1884	1884	Mount Sinai, N. Y.	Perth Amboy, N. J.
141747		St. s.	Lottie B.....	21	14	57.6	17.6	6.5	Pas.	2	1901	1901	Tottenville, N. Y.	New York, N. Y.
141845		Ga. s.	Lottie B.....	11	8	37.2	12.0	4.0	Frt.	3	10	1903	Cookstown, N. J.	Somers Point, N. J.
141389		Ga. s.	Lottie Bryant.....	10	9	31.1	12.2	5.5	Fsh.	1	1895	1895	Friendship, Me.	Portland, Me.
141731		Ga. s.	Lottie Genever.....	6	6	27.7	10.9	5.3	Fsh.	2	1901	1901	Friendship, Me.	S. W. Harbor, Me.
141586		Ga. s.	Lottie N.....	14	12	51.3	16.0	3.6	Msc.	1	1899	1899	Patchogue, N. Y.	Patchogue, N. Y.
140909		Ga. s.	Lottie V.....	11	11	50.0	13.0	3.0	Tow.	1	1883	1883	Portsmouth, Va.	Norfolk, Va.
141725		Ga. s.	Lottie W.....	11	9	39.5	14.5	3.9	Frt.	1	1901	1901	Portland, Me.	Portland, Me.
207797		Ga. s.	Lottie White.....	15	7	46.1	10.0	3.3	Pas.	2	16	1910	Oriole, Md.	Crisfield, Md.
141124		Ga. s.	Lottie B. McLain.....	8	8	26.4	10.9	5.2	Fsh.	3	1890	1890	Brennen, Me.	Mt. Desert Ferry, Me.
140988		Ga. s.	Lottie G. Merchant.....	117	76	95.4	24.9	9.8	Fsh.	23	1901	1901	Essex, Mass.	Gloucester, Mass.
141331		St. s.	Lottie and May.....	13	6	44.9	11.9	5.7	Frt.	2	182	1894	East Boothbay, Me.	Portland, Me.
140898		St. y.	Lotus.....	52	26	89.0	14.3	6.0	Yct.	3	1887	1887	Ogdensburg, N. Y.	Ogdensburg, N. Y.
141298		St. s.	Lotus.....	219	188	110.5	22.0	8.7	Pas.	10	60	1893	Manitowoc, Wis.	Grand Haven, Mich.
141790		Ga. s.	Lotus.....	9	9	38.0	7.0	3.6	Pas.	1	1901	1901	La Crosse, Wis.	Rock Island, Ill.
141849		Ga. y.	Lotus.....	28	19	74.0	9.0	5.8	Yct.	2	1903	1903	Detroit, Mich.	St. Augustine, Fla.
141865		Ga. s.	Lotus.....	7	5	35.6	9.6	2.7	Pas.	1	1903	1903	Seattle, Wash.	Juneau, Alaska.
203650		Ga. s.	Lotus.....	14	10	54.6	12.4	3.7	Pas.	1	1906	1906	Galveston, Tex.	Galveston, Tex.
206231	L. B. C. M.	Ga. y.	Lotus.....	130	88	85.0	18.3	4.2	Yct.	3	80	1909	Seattle, Wash.	Pt. Townsend, Wash.
207811		Ga. s.	Lotus.....	6	6	24.4	8.2	3.0	Fsh.	1	10	1903	Northport, Mich.	Grand Haven, Mich.
207937		Ga. s.	Lotus.....	6	6	33.0	7.8	3.7	Pas.	1	30	1910	Chatanooga, Tenn.	Chatanooga, Tenn.
141200		Ga. y.	Lotus Seeker.....	15	7	69.9	8.7	4.8	Yct.	1	1892	1892	Bristol, R. I.	New York, N. Y.
206079		Ga. s.	Lou.....	6	6	26.5	8.9	3.4	Pas.	1	7	1907	Atlantic City, N. J.	Somers Point, N. J.
211214		Ga. s.	Lou.....	6	6	30.0	7.7	3.2	Pas.	1	8	1913	Detroit, Mich.	Sioux City, Iowa.
140566		Ga. s.	Lou Annie.....	8	6	51.0	11.8	2.9	Frt.	1	1882	1882	Gloucester County, Md.	Norfolk, Va.
207006		Ga. s.	Lou Dillon.....	12	10	31.4	11.4	3.0	Pas.	1	30	1906	Great River, N. Y.	Patchogue, N. Y.
207407		*St. p.	Louclinda.....	197	197	158.0	30.0	4.5	Pas.	13	377	1910	Point Pleasant, W. Va.	Cincinnati, Ohio.
141554	K. P. H. C.	St. y.	LOUDOUN.....	168	114	119.9	17.2	7.5	Yct.	8	650	1899	Elizabeth, N. J.	New York, N. Y.
140595		St. s.	Louie.....	22	11	53.6	13.3	6.6	Tow.	3	1882	1882	Baltimore, Md.	Baltimore, Md.
140925		Ga. s.	Louie Maud.....	8	8	25.2	12.6	3.6	Pas.	0	1888	1888	Noank, Conn.	Stonington, Conn.
141149		Ga. s.	Louie S. Allen.....	8	7	29.0	13.8	3.7	Pas.	2	1891	1891	Port Republic, N. J.	Somers Point, N. J.
203577		Ga. s.	Louis.....	14	9	41.0	14.7	4.9	Pas.	1	20	1906	Sausalito, Cal.	San Francisco, Cal.
209888		Ga. s.	Louis B.....	7	5	35.2	9.7	3.2	Ten.	1	40	1912	Westlake, La.	Galveston, Tex.
141492		St. s.	Louis Banks.....	23	16	51.1	12.6	6.2	Fsh.	4	1897	1897	Buffalo, N. Y.	Erie, Pa.
200779		St. p.	Louis Dolive.....	314	197	163.0	28.0	8.2	Pas.	10	250	1861	Wilmington, Del.	New Orleans, La.
141764		Ga. s.	Louis Feuerstein.....	30	16	63.0	17.7	5.5	Tow.	3	1901	1901	Pocomoke City, Md.	Norfolk, Va.
206215		St. p.	Louis O.....	35	22	66.2	20.0	3.2	Fer.	2	35	1909	Hudson, Wis.	St. Paul, Minn.
140559		St. s.	Louis Pahlow.....	366	290	155.4	30.4	10.5	Frt.	12	260	1882	Milwaukee, Wis.	Chicago, Ill.
206476		St. s.	Louis R.....	64	51	69.9	20.8	5.8	Oys.	6	100	1909	Stratford, Conn.	Bridgeport, Conn.
209971		St. s.	LOUIS R. DAVIDSON.....	6,356	4,996	504.0	56.0	30.0	Frt.	22	1912	1912	Ashtabula, Ohio.	Buffalo, N. Y.
15631		Ga. s.	Louisa.....	8	8	37.0	13.0	3.0	Frt.	2	1862	1862	New York, N. Y.	Norfolk, Va.
140070		Ga. s.	Louisa.....	10	7	40.0	13.0	3.2	Oys.	2	1874	1874	Galveston, Tex.	Port Lavaca, Tex.
141225		St. s.	Louisa.....	59	29	71.8	18.0	8.1	Tow.	6	1892	1892	Baltimore, Md.	Norfolk, Va.
141490		Ga. s.	Louisa.....	6	5	28.5	13.0	2.9	Frt.	1	1890	1890	Patchogue, N. Y.	Patchogue, N. Y.
202446		Ga. s.	Louisa.....	182	135	122.3	23.2	8.3	Fsh.	6	100	1905	Solomons, Md.	Tappahannock, Va.
208319		Ga. y.	Louisa.....	23	19	51.6	11.0	4.9	Yct.	2	50	1911	New York, N. Y.	Chicago, Ill.

<sup>a</sup> st. p. Delaware.  
<sup>b</sup> U. S. S. Delaware.  
<sup>c</sup> U. S. R. C. Louis McLane.

## MERCHANT STEAM VESSELS OF THE UNITED STATES—Continued.

Official No.	Signal letters.	Rig.	Name of vessel.	Gross tonnage.	Net tonnage.	Length.	Breadth.	Depth.	Service.	Crew.	Indicated horsepower.	When built.	Where built.	Home port (where permanent document issued).
						Feet.	Feet.	Feet.						
206394		Ga. s.	Louisa A.	13	9	48.6	14.3	2.7	Msc.	2		1909	Thunderbolt, Ga.	Savannah, Ga.
141779		Ga. s.	Louisa B.	11	10	46.8	12.0	3.1	Msc.	2		1902	Mobile, Ala.	Mobile, Ala.
201411		Ga. s.	Louisa Bush.	9	7	38.0	12.6	3.7	Frt.	1		1904	Crittenden, Va.	Norfolk, Va.
140400		Ga. s.	Louisa II.	11	11	35.2	14.3	4.1	Oya.	1		1880	Northport, N. Y.	New York, N. Y.
28151		Ga. s.	Louisa Haines.	10	7	34.6	8.4	4.4	Tow.	2		1902	Seattle, Wash.	Pt. Townsend, Wash.
200328		Ga. s.	Louisa Moger.	8	7	39.0	12.7	3.2	Frt.	3		1903	Crittenden, Va.	Norfolk, Va.
201558		Ga. s.	Louisa O.	13	11	45.0	14.9	3.4	Msc.	1		1904	Patchogue, N. Y.	Patchogue, N. Y.
140748		Ga. s.	Louisa B. Robinson.	30	24	54.0	18.8	5.8	Frt.	2		1884	Barneget, N. J.	Lubec, Me.
15347	J. C. M. W.	St. p.	Louise	1,023	718	231.7	33.0	8.8	Pas.	30	1,272	1864	Wilmington, Del.	Baltimore, Md.
140288		St. s.	Louise	83	43	86.6	19.3	8.1	Pas.	6		1878	Sandusky, Ohio.	Sandusky, Ohio.
140326		Ga. s.	Louise	13	11	37.5	12.2	4.0	Frt.	1		1878	Westary, R. I.	Greenport, N. Y.
140427		St. s.	Louise	105	59	94.5	20.0	7.4	Tow.	12	294	1880	Camden, N. J.	Houston, Tex.
140440		Ga. s.	Louise	45	42	66.4	20.2	6.4	Msc.	1		1881	Wilmington, N. C.	New York, N. Y.
140707		Ga. s.	Louise	22	16	58.6	17.4	5.0	Frt.	2		1884	Pocomoke City, Md.	Annapolis, Md.
141071		St. p.	Louise	129	70	88.5	18.5	6.8	Pas.	10		1890	Mount Pleasant, S. C.	Savannah, Ga.
141265		St. y.	Louise	49	24	91.7	14.0	8.1	Yct.	4		1893	Bristol, R. I.	Cape Vincent, N. Y.
141279		Ga. s.	Louise	6	6	30.8	12.8	3.2	Fsh.	2		1893	Bayport, N. Y.	Greenport, N. Y.
141414		St. s.	Louise	18	9	47.3	12.0	5.0	Tow.	2		1896	Petersburg, Va.	Norfolk, Va.
141566		Ga. s.	Louise	23	16	46.2	15.3	5.6	Fsh.	4		1898	Coupeville, Wash.	Seattle, Wash.
141572		*St. p.	Louise	717	384	165.0	36.5	5.0	Pas.	21	800	1898	Unalaska, Alaska.	St. Michael, Alaska.
141601		Ga. s.	Louise	15	12	50.0	16.8	3.9	Msc.	2		1899	Scranton, Miss.	Mobile, Ala.
141645	K. P. V. M.	Ga. s.	Louise	102	73	91.3	23.0	10.2	Pit.	13		1900	East Boston, Mass.	Boston, Mass.
141692		Ga. s.	Louise	13	9	45.7	11.4	3.7	Pas.	1		1901	Warrenton, Ore.	Astoria, Ore.
141696		Ga. s.	Louise	22	19	61.4	10.6	4.1	Msc.	2		1895	New York, N. Y.	New York, N. Y.
141724		St. p.	Louise	295	186	131.1	24.5	5.4	Pas.	8	250	1901	Jacksonville, Fla.	Richmond, Va.
201518		Ga. s.	Louise	9	9	32.9	12.8	4.1	Fsh.	1		1904	Wareham, Mass.	New Bedford, Mass.
201878		Ga. s.	Louise	11	11	32.9	13.5	4.6	Fsh.	2		1905	Osterville, Mass.	Stonington, Conn.
202151		Ga. y.	Louise	18	18	66.4	13.8	2.6	Yct.	3		1905	St. Louis, Mo.	St. Louis, Mo.
205253		*St. p.	Louise	49	49	103.6	21.0	3.0	Pas.	8	40	1908	Parkersburg, W. Va.	Wheeling, W. Va.
205334		Ga. s.	Louise	12	12	40.3	11.3	4.3	Pas.	6	4	1907	Rock Elm, Wis.	Cairo, Ill.
206053		St. s.	Louise	6	5	39.2	9.3	3.6	Frt.	2	10	1908	Apalachicola, Fla.	Apalachicola, Fla.
205598		Ga. s.	Louise	10	8	31.1	8.0	4.0	Fsh.	1	16	1908	Philadelphia, Pa.	Somers Point, N. J.
207229		Ga. s.	Louise	14	13	54.3	8.5	2.6	Pas.	1	40	1910	Portland, Ore.	Portland, Ore.
209242		St. s.	Louise	46	31	68.5	17.7	5.6	Tow.	3	125	1911	Madison, Md.	Baltimore, Md.
209400		Ga. y.	Louise	20	14	48.2	10.3	5.2	Yct.	1	45	1911	Sacramento, Cal.	San Francisco, Cal.
210060		Ga. s.	Louise	5	5	29.4	7.2	2.9	Frt.	2	10	1912	Georgetown, S. C.	Georgetown, S. C.
210362		Ga. s.	Louise	7	6	27.8	8.9	3.7	Fsh.	1	16	1912	Rockport, Mass.	Barnstable, Mass.
210745		*Ga. p.	Louise	9	6	61.0	14.0	2.0	Tow.	2	50	1912	Franklin, La.	Morgan City, La.
211375		Ga. s.	Louise	12	8	46.0	12.0	3.0	Frt.	2	12	1913	Shalotte, N. C.	Wilmington, N. C.
210165		Ga. s.	Louise No. 2.	15	10	57.1	13.1	4.5	Pas.	1	60	1912	Astoria, Ore.	Astoria, Ore.
201719		Ga. s.	Louise A.	8	5	31.0	12.0	6.0	Fsh.	1		1904	Friendship, Me.	S. W. Harbor, Me.
141542		St. s.	Louise B.	14	8	41.2	11.1	3.2	Tow.	6		1898	Chicago, Ill.	Chicago, Ill.
141775		Ga. s.	Louise J.	6	6	32.5	11.0	3.0	Fsh.	0		1897	East Quogue, N. Y.	Greenport, N. Y.
207118		Ga. s.	Louise K.	9	9	32.0	9.0	3.6	Fsh.	2	18	1900	Manitowoc, Wis.	Milwaukee, Wis.
209843		Ga. s.	Louise McLoon.	17	6	49.7	14.0	5.9	Frt.	2	32	1912	East Boothbay, Me.	Rockland, Me.
210476		Ga. s.	LOUISE NARUP.	6	6	33.5	10.2	2.1	Pas.	1	15	1913	Memphis, Tenn.	Memphis, Tenn.
141641		St. s.	Louise Perry.	25	17	43.7	14.0	5.4	Pas.	3		1900	Bourne, Mass.	Hyannis, Mass.
207154		*St. p.	Louise Reeves.	98	98	124.0	31.0	5.4	Tow.	10		1910	Helena, Ark.	Memphis, Tenn.
204930		St. s.	Louise Rugge.	68	46	67.0	20.0	8.1	Tow.	9	300	1908	West New Brighton, N. Y.	New York, N. Y.
141674		Ga. s.	Louise S.	38	26	54.6	19.4	6.5	Fsh.	3		1900	Irondale, Wash.	Wrangell, Alaska.
209431		Ga. s.	Louise Temple.	6	5	44.2	10.1	3.0	Ovs.	1		1910	Sanford, Va.	Cape Charles, Va.
208623		Ga. s.	Louise II.	20	13	44.8	12.7	5.6	Fsh.	1	20	1911	Seattle, Wash.	Pt. Townsend, Wash.
204585		Ga. s.	Louise V.	11	8	33.0	12.3	3.2	Pas.	1	15	1903	Cape May, N. J.	Somers Point, N. J.
210371		Ga. s.	Louise Virginia.	14	9	58.0	16.3	4.0	Oys.	3	30	1912	Bushby, Va.	Reedville, Va.
77529		*St. p.	Louisiana	78	78	130.0	25.3	4.5	Pas.	10	175	1902	Hastings, Minn.	Memphis, Tenn.
130906	K. Q. R. H.	St. s.	LOUISIANA	2,849	1,797	290.0	42.2	23.2	Frt.	26	1,150	1901	Chicago, Ill.	Port Arthur, Tex.
140882		St. s.	Louisiana	1,929	1,383	267.0	39.6	20.0	Frt.	15	610	1887	Marine City, Mich.	Cleveland, Ohio.
140917		*St. p.	Louisiana	56	30	98.2	18.1	4.6	Tow.	19		1888	New Orleans, La.	New Orleans, La.
145349		St. s.	Louisville.	87	43	83.2	19.0	8.1	Tow.	5		1883	Philadelphia, Pa.	Norfolk, Va.
207652		St. s.	LOUISVILLE.	47	32	61.0	16.0	8.0	Fsh.	6	55	1910	Lorain, Ohio.	Chicago, Ill.
210324		Ga. y.	Lounge.	23	17	46.0	13.5	4.7	Yct.	2	24	1912	Philadelphia, Pa.	Somers Point, N. J.
141248		Ga. y.	Lounger	19	18	35.0	14.2	4.2	Yct.	2		1892	Brooklyn, N. Y.	Newark, N. J.
208808	L. B. W. K.	Ga. y.	Lounger II.	96	88	85.0	17.0	8.3	Yct.	5	100	1911	New York, N. Y.	New York, N. Y.
204070		Ga. s.	Lovera.	11	7	35.6	9.2	3.0	Pas.	1		1907	Colby, Wash.	Seattle, Wash.
141325		St. s.	Lovie Randall.	12	8	45.6	10.8	4.0	Pas.	3		1892	Washington, D. C.	Washington, D. C.
203360		Ga. s.	Lowella.	10	9	30.8	14.4	4.1	Pas.	2		1906	Greenport, N. Y.	New York, N. Y.
141493		Ga. s.	Loyalty.	9	9	34.3	12.6	4.0	Msc.	1		1894	Portland, Me.	Stamford, Conn.
205677		Ga. s.	Loyd.	6	6	32.0	8.8	3.4	Frt.	6	25	1908	Seattle, Wash.	Seattle, Wash.
203444		Ga. s.	Loyola.	23	22	42.0	11.6	6.0	Fsh.	2		1906	Menasha, Wis.	Milwaukee, Wis.
141142		St. s.	Lubec.	50	25	69.5	18.0	6.3	Pas.	4		1891	Portland, Me.	Lubec, Me.
207276		Ga. s.	Lubra.	19	13	45.0	12.3	4.2	Fsh.	5	20	1910	Port Madison, Wash.	Pt. Townsend, Wash.
202540		Ga. s.	Luca P.	11	7	37.4	12.3	3.6	Fsh.	7		1905	Ballard, Wash.	Ketchikan, Alaska.
140227		St. s.	Luce Brothers.	141	67	114.3	18.5	8.9	Fsh.	20		1877	New London, Conn.	Cape Charles, Va.
141634		St. s.	Lucerne.	34	14	75.0	14.2	5.3	Tow.	3		1886	Baltimore, Md.	Richmond, Va.
141405		St. y.	Lucero.	59	21	92.0	16.2	8.5	Yct.	2		1895	Seattle, Wash.	San Francisco, Cal.
207844		Ga. s.	Lucretia.	9	7	32.0	11.0	3.5	Pas.	1		1910	Springfield, Mass.	Hartford, Conn.

1 Formerly st. s. Zebelka.

2 Formerly \*st. p. J. J. Hill.

3 Formerly st. s. Northman.

4 Formerly st. s. Thomas A. Bain.

5 Formerly U. S. Eng. st. s. Lucerne.

## MERCHANT STEAM VESSELS OF THE UNITED STATES—Continued.

Official No.	Signal letters.	Rig.	Name of vessel.	Gross tonnage.	Net tonnage.	Length.	Breadth.	Depth.	Service.	Crew.	Indicated horsepower.	When built.	Where built.	Home port (where permanent document issues).
						Feet.	Feet.	Feet.						
205894		Ga. s.	Lucia	11	9	28.5	13.8	4.3	Fsh.	1	1908	Wareham, Mass.	Barnstable, Mass.	
205937		Ga. s.	Lucie A.	7	6	23.0	8.5	2.2	Fsh.	1	15	Garden Island, Mich.	Grand Haven, Mich.	
202465		Ga. s.	Lucie E.	14	10	37.2	10.8	5.8	Frt.	2	1905	Vinalhaven, Me.	Vinalhaven, Me.	
206989		*St. p.	Lucie Marmet	185	185	134.8	28.7	4.8	Tow.	17	406	Cincinnati, Ohio.	Cincinnati, Ohio.	
204964		Ga. s.	Lucien	18	8	50.3	14.4	5.3	Tow.	2	50	Vallejo, Cal.	San Francisco, Cal.	
210615		Ga. p.	Lucil	11	11	49.9	12.0	2.8	Pas.	1	6	Mulberry, Ark.	Memphis, Tenn.	
140703		St. y.	Lucile	19	13	64.0	9.2	4.9	Yct.	2	1884	Bristol, R. I.	New York, N. Y.	
140708		Ga. s.	Lucile	41	24	84.6	11.5	7.9	Pas.	3	1885	do	Mobile, Ala.	
141580		St. s.	Lucile	18	10	50.0	10.5	5.3	Tow.	4	1899	Berkley, Va.	Norfolk, Va.	
141597	K. P. R. G.	Ga. y.	Lucile	30	29	58.6	16.4	7.7	Yct.	3	1899	Baltimore, Md.	New York, N. Y.	
200503		Ga. s.	Lucile	9	8	36.2	15.3	2.8	Frt.	2	1903	Elizabeth City, N. C.	Elizabeth City, N. C.	
201915		*Ga. p.	Lucile	14	14	56.0	11.6	6.7	Pas.	3	1905	Madison, Ind.	Louisville, Ky.	
202036		Ga. s.	Lucile	11	6	38.6	13.6	3.6	Msc.	1	1905	Belhaven, N. C.	Norfolk, Va.	
205085		Ga. s.	Lucile	11	7	45.0	8.8	3.5	Pas.	1	28	Wallsville, Tex.	Galveston, Tex.	
206994		*Ga. p.	Lucile	14	12	60.0	12.0	2.4	Tow.	1	18	Parkersburg, W. Va.	Wheeling, W. Va.	
203413		Ga. y.	Lucie B.	16	13	54.8	10.0	4.3	Yct.	0	1906	New York, N. Y.	New York, N. Y.	
141283		St. s.	Lucie Ross	49	24	70.7	16.6	7.6	Tow.	10	1893	Baltimore, Md.	Richmond, Va.	
204375		*Ga. p.	Lucille	7	7	42.0	10.0	2.2	Tow.	2	20	Decatur, Ala.	Chatanooga, Tenn.	
205384		Ga. y.	Lucille	25	19	50.6	11.4	4.6	Yct.	2	25	Michigan City, Ind.	Memphis, Tenn.	
205789		*Ga. p.	Lucille	13	9	56.0	15.6	2.5	Tow.	2	40	Franklin, La.	Houston, Tex.	
205858		Ga. s.	Lucille	8	7	25.0	9.0	3.5	Fsh.	2	12	Leland, Mich.	Grand Haven, Mich.	
208917		Ga. s.	Lucille	5	5	24.0	6.0	4.0	Pas.	1	8	Rock Island, Ill.	Rock Island, Ill.	
209080		Ga. s.	Lucille	18	17	39.2	9.7	4.7	Fsh.	2	30	New Bay Port, Mich.	Chicago, Ill.	
204022		St. s.	LUCILLE BURT	71	48	92.5	15.5	9.0	Pas.	9	1907	Muskegon, Mich.	New Orleans, La.	
92730		Ga. s.	Lucinda	14	10	41.6	13.3	4.6	Frt.	1	1890	St. Michaels, Md.	Baltimore, Md.	
153722		St. y.	LUCINDA	130	89	124.0	18.0	8.9	Yct.	10	500	Chester, Pa.	Philadelphia, Pa.	
210961	K. M. S. F.	*Ga. p.	Lucinda	9	9	60.0	8.5	1.8	Frt.	1	15	Jackson, Ky.	Louisville, Ky.	
207540	L. B. N. H.	Ga. y.	Lucinda II.	44	30	74.5	14.0	6.3	Yct.	4	1912	Philadelphia, Pa.	Philadelphia, Pa.	
208675		St. s.	LUCINDA W. ROBINSON	1,655	1,004	244.0	43.0	21.8	Frt.	16	1,000	Wyandotte, Mich.	Ogdensburg, N. Y.	
141537		St. s.	Lucretia	37	21	57.3	14.8	7.0	Msc.	3	1898	Bristol, Me.	Tuckland, Me.	
140132		Ga. s.	Lucy	19	18	49.5	15.0	3.9	Frt.	1	1862	Kettle Creek, N. J.	Tucker, N. J.	
141754		Ga. s.	Lucy	8	8	39.3	13.7	3.6	Frt.	2	1901	Cacaway Point, Md.	Baltimore, Md.	
206559		*Ga. p.	Lucy	37	23	89.0	16.8	3.5	Tow.	4	60	Garden City, La.	Brashear, La.	
15730		Ga. s.	Lucy Bell	23	21	52.0	16.8	5.0	Pas.	1	1871	Bayport, N. Y.	New York, N. Y.	
210186		*Ga. p.	Lucy Bell	9	8	51.0	11.0	1.9	Tow.	1	13	Nashville, Tenn.	Nashville, Tenn.	
141832		St. s.	Lucy Coles	41	36	81.4	17.2	4.0	Tow.	6	1902	Point Pleasant, W. Va.	Cincinnati, Ohio.	
141202		Ga. s.	Lucy H.	58	55	68.2	22.5	5.5	Frt.	2	1892	Freeport, Fla.	Pensacola, Fla.	
205353		Ga. s.	Lucy H.	7	7	36.3	9.0	4.0	Pas.	1	20	Chicago, Ill.	Chicago, Ill.	
204051		Ga. s.	Lucy King	12	7	44.0	13.0	3.1	Frt.	2	1907	McClellanville, S. C.	Charleston, S. C.	
141640		Ga. s.	Lucy M.	9	9	42.0	13.0	3.4	Pas.	1	1900	Cedar Bayou, Tex.	Houston, Tex.	
141206		Ga. s.	Lucy May	5	5	26.3	9.6	5.0	Fsh.	4	1892	Bremen, Me.	Vinalhaven, Me.	
81447		St. s.	Lucy Nell	946	759	225.0	37.0	13.5	Frt.	19	550	West Bay City, Mich.	New York, N. Y.	
141119		Ga. s.	Lucy B. Winsor	13	13	42.2	14.1	5.8	Fsh.	3	1890	Essex, Mass.	Provincetown, Mass.	
140514		Ga. s.	Lucy E. Smith	9	9	29.1	13.6	4.2	Pas.	1	1882	Noank, Conn.	Stonington, Conn.	
141097		Ga. s.	Lucy M. Rea	8	7	28.6	10.4	5.0	Fsh.	1	1890	Bremen, Me.	Maclias, Me.	
141659		Ga. s.	Ludeah	11	9	41.0	11.0	4.6	Pas.	1	1899	New York, N. Y.	Newark, N. J.	
205795		St. s.	Ludington	44	34	44.8	20.0	4.4	Tow.	5	12	Ludington, Mich.	Grand Haven, Mich.	
211379		Ga. s.	Lue	11	7	34.8	9.2	5.3	Pas.	1	15	Juneau, Alaska	Juneau, Alaska	
209534		Ga. y.	Luego II	22	18	44.6	11.8	5.8	Yct.	2	36	Salisbury, Md.	Somers Point, N. J.	
141540		*St. p.	Luella	115	88	90.0	17.0	3.0	Frt.	6	1898	Stockton, Cal.	Nome, Alaska.	
141662		Ga. s.	Luella	8	5	29.3	12.5	4.5	Frt.	1	1900	Addison, Me.	Lubec, Me.	
207483		Ga. s.	Luella	21	19	42.8	14.3	5.6	Tow.	2	12	Green Cove Springs, Fla.	Jacksonville, Fla.	
207835		Ga. s.	Luella	11	9	38.5	10.5	3.8	Pas.	2	1901	Cleveland, Ohio.	Cleveland, Ohio.	
205408		Ga. s.	Luemma	6	6	27.0	8.3	2.2	Fsh.	1	6	Atlantic City, N. J.	Somers Point, N. J.	
140954		Ga. s.	Lue Ockers	6	5	31.8	13.2	3.3	Fsh.	1	1888	Patchogue, N. Y.	Patchogue, N. Y.	
203781		Ga. s.	Luerline	12	7	40.0	12.5	3.3	Frt.	2	1906	Crisfield, Md.	Crisfield, Md.	
141224		St. s.	Luisse M.	18	9	53.0	11.9	5.0	Fsh.	3	1892	Sheboygan, Wis.	Milwaukee, Wis.	
141652		Ga. s.	Luka	122	70	77.0	23.0	8.0	Frt.	6	1878	Port Ludlow, Wash.	Honolulu, Hawaii.	
14722		St. s.	Luka Hoyt	12	6	45.3	11.3	4.6	Tow.	2	1863	Albany, N. Y.	Boston, Mass.	
203908		Ga. s.	Lula	13	9	46.0	9.0	3.8	Pas.	2	1906	Dames Point, Fla.	Jacksonville, Fla.	
211004		St. s.	Lulle R.	25	17	65.5	12.7	5.5	Tow.	6	150	Mobile, Ala.	Mobile, Ala.	
208567		*Ga. p.	Lula A.	8	8	45.0	10.1	2.2	Fer.	1	6	Brookport, Ill.	Paducah, Ky.	
141308		Ga. s.	Lulu	10	9	33.0	12.5	5.9	Msc.	2	1887	Rockland, Me.	Mt. Desert Ferry, Me.	
210563		Ga. s.	Lulu	6	5	39.2	11.2	3.2	Frt.	1	36	Fairmount, Md.	Crisfield, Md.	
209194		Ga. s.	Lulu H.	11	10	31.5	9.6	3.3	Tow.	2	12	Traverse City, Mich.	Grand Haven, Mich.	
141737		Ga. s.	Lulu L.	18	14	48.2	15.9	6.5	Frt.	1	1901	Lubec, Me.	Lubec, Me.	
206829		*Ga. p.	Lulu S.	7	6	70.0	8.4	1.5	Tow.	1	6	Creston, W. Va.	Wheeling, W. Va.	
141583		St. s.	Lumberman	34	19	54.0	17.0	6.5	Tow.	4	1899	Seattle, Wash.	Seattle, Wash.	
209949		Ga. s.	Lunmi	79	54	79.2	18.3	8.2	Fsh.	5	125	do	Pt. Townsend, Wash.	
130224		St. s.	Luna	143	101	104.6	25.9	7.5	Frt.	3	90	Mount Clemens, Mich.	Port Huron, Mich.	
209816		Ga. s.	Luna	19	13	40.7	13.0	5.1	Fsh.	6	30	Tacoma, Wash.	Tacoma, Wash.	
209469	L. C. G. P.	Ga. y.	Lunaria	64	43	66.0	16.7	8.1	Yct.	4	50	Camden, N. J.	Albany, N. Y.	
141481		Ga. s.	Lunette	16	13	42.2	15.2	6.0	Frt.	1	1897	Lubec, Me.	Lubec, Me.	
204627		Ga. s.	Lunette	10	6	32.6	10.7	3.0	Frt.	1	30	Key West, Fla.	Key West, Fla.	

1 Formerly ga. y. Montour.  
 2 Formerly st. y. a Parthenia.  
 3 Formerly st. y. b Sayonara.

4 Formerly st. a. W. P. Ketcham.  
 5 Formerly a st. s. Luke Hoyt.  
 6 Formerly b U. S. S. Hoyt.

7 Formerly st. s. Nelle.

## MERCHANT STEAM VESSELS OF THE UNITED STATES—Continued.

Official No.	Signal letters.	Rig.	Name of vessel.	Gross tonnage.	Net tonnage.	Length.	Breadth.	Depth.	Service.	Crew.	Indicated horsepower.	When built.	Where built.	Home port (when permanent document issues).
						Feet.	Feet.	Feet.						
86589		St. s.	Lupus	3,871	2,997	356.0	50.0	28.0	Frt.	20	.....	1901	West Bay City, Mich.	Cleveland, Ohio.
210221		Ga. s.	Lura May	9	6	38.8	12.4	3.6	Frt.	2	13	1912	Crittenden, Va.	Norfolk, Va.
140524		St. p.	Luray	423	330	156.0	28.0	8.9	Paa.	14	400	1882	Brooklyn, N. Y.	New York, N. Y.
203817		Ga. s.	Lu Ray	14	12	50.0	12.2	4.2	Tow.	2	.....	1906	Marines, N. C.	Wilmington, N. C.
140341		*St. p.	Lurline	481	338	157.7	30.7	6.6	Paa.	28	.....	1878	Portland, Ore.	Portland, Ore.
141751		St. s.	Lurline	41	27	63.7	15.2	5.3	Tow.	4	.....	1901	Monahan, Wash.	Pt. Townsend, Wash.
210975		Ga. y.	Lurline	31	25	65.1	12.2	6.1	Yct.	2	80	1913	New York, N. Y.	New York, N. Y.
204955	K. W. M. R.	St. s.	LURLINE	5,928	3,725	412.8	53.1	20.2	Pas.	54	3,500	1908	Newport News, Va.	San Francisco, Cal.
207212		Ga. s.	Lusitanka	11	8	45.5	15.8	2.7	Paa.	2	21	1910	Miami, Fla.	New London, Conn.
207522		Ga. s.	Lusitania	7	6	44.0	10.2	3.0	Paa.	1	14	1903	Carrotoman, Va.	Cape Charles, Va.
209961		*Ga. p.	Lusterlite	119	101	100.0	22.0	4.9	Frt.	4	60	1912	South Jacksonville, Fla.	Pittsburgh, Pa.
140596	K. D. F. C.	St. s.	Luther C. Ward	106	53	98.0	21.5	9.8	Tow.	0	375	1882	Newburgh, N. Y.	New York, N. Y.
210692		Ga. s.	Luther G.	17	14	42.6	13.3	3.6	Frt.	1	24	1912	Marines, N. C.	Beaufort, N. C.
209065	L. C. D. P.	Ga. y.	Luvina	51	35	75.8	13.8	6.3	Yct.	2	100	1911	Bayonne, N. J.	Washington, D. C.
121095		St. s.	Luzerne	165	112	94.3	23.7	11.3	Tow.	0	450	1899	Port Richmond, N. Y.	New York, N. Y.
140770		St. s.	Luzerne Ludington	114	58	54.0	21.0	8.4	Oys.	5	.....	1885	New Haven, Conn.	New Haven, Conn.
201783		St. s.	LUZON	3,582	2,778	346.0	48.2	24.0	Frt.	23	1,250	1902	Chicago, Ill.	Cleveland, Ohio.
210367		Ga. s.	LYCORA	55	34	72.0	16.0	8.6	Fsh.	5	250	1912	Buffalo, N. Y.	Cleveland, Ohio.
200178		*St. p.	Lyda	80	80	122.0	24.0	2.4	Tow.	5	200	1903	Jeffersonville, Ind.	Paducah, Ky.
100291		Ga. s.	Lydia	25	25	45.4	15.6	5.3	Fsh.	1	.....	1880	Brooklyn, N. Y.	Portland, Me.
140391		St. p.	Lydia	9	8	56.0	11.5	2.4	Frt.	3	.....	1880	Elizabeth City, N. C.	Elizabeth City, N. C.
140635		St. s.	Lydia	26	13	53.4	13.6	6.4	Paa.	2	6	1886	New Baltimore, N. Y.	Albany, N. Y.
141638		Ga. s.	Lydia	29	23	38.0	12.6	5.4	Fsh.	3	.....	1900	Beverly, Mass.	Boston, Mass.
200896		Ga. s.	Lydia	10	7	32.6	10.3	3.2	Frt.	1	.....	1904	Eagle Harbor, Wash.	Ketchikan, Alaska
202462		Ga. s.	Lydia	13	9	42.7	9.7	3.7	Frt.	1	.....	1905	Sulzer, Alaska	Sulzer, Alaska
204130		Ga. y.	Lydia	40	34	65.2	14.0	6.3	Yct.	3	.....	1907	Long Island City, N. Y.	Pt. Townsend, Wash.
205948		Ga. s.	Lydia	6	5	28.8	9.4	3.1	Fsh.	1	.....	1908	Howkan, Alaska	Sulzer, Alaska
209173		Ga. s.	Lydia	8	7	30.0	11.5	2.0	Tow.	1	16	1906	Milwaukee, Wis.	Grand Haven, Mich.
210949		Ga. s.	Lydia	41	31	54.8	20.4	5.0	Oys.	3	60	1913	New Haven, Conn.	Providence, R. I.
150762		St. s.	Lydia Anne	10	8	44.7	10.2	3.6	Tow.	3	.....	1897	Portland, Ore.	Portland, Ore.
209476	L. C. G. Q.	St. y.	LYDONIA	497	338	181.0	26.0	17.0	Yct.	30	1,000	1911	Wilmington, Del.	Chicago, Ill.
141608	K. P. G. C.	St. s.	LYKENS	625	425	157.0	29.0	17.5	Tow.	18	1,000	1899	Philadelphia, Pa.	Philadelphia, Pa.
206510		St. s.	Lyle D.	11	7	37.7	9.7	2.5	Paa.	1	32	1908	Racine, Wis.	Marquette, Mich.
202056		St. s.	LYMAN C. SMITH	6,200	4,916	525.0	55.2	31.0	Frt.	23	1,800	1905	Wyandotte, Mich.	Oswego, N. Y.
203827	K. V. T. J.	St. y.	LYNDONIA	276	188	161.3	20.4	11.0	Yct.	21	1,200	1907	New York, N. Y.	Philadelphia, Pa.
207610		Ga. s.	LYNNHAVEN	145	99	89.3	22.0	11.0	Paa.	5	550	1910	Baltimore, Md.	Norfolk, Va.
141677		Ga. s.	Lynnwood	6	6	36.9	12.9	2.8	Msc.	1	.....	1900	Cambridge, Md.	Wilmington, Del.
205268		Ga. s.	Lynx	7	5	35.1	10.8	3.5	Frt.	1	.....	1908	Camden, N. J.	Newport News, Va.
141716	K. Q. V. F.	St. s.	LYRA	4,417	3,516	331.5	47.0	25.0	Frt.	27	1,450	1901	Sparrow Point, Md.	New York, N. Y.
			NI.											
93082		Ga. s.	M. Carmel	15	10	44.5	13.5	4.8	Med.	1	.....	1900	New Haven, Conn.	Patchogue, N. Y.
92551		St. s.	M. Dewing	71	51	50.0	19.7	5.4	Oys.	6	70	1893	Boston, Mass.	Providence, R. I.
92509		St. s.	M. Dougherty	43	43	71.0	17.2	6.0	Tow.	3	.....	1893	Pittsburgh, Pa.	Pittsburgh, Pa.
92760		Ga. s.	M. Eveline	14	12	41.0	13.4	4.3	Msc.	1	.....	1896	Brunswick, Ga.	Savannah, Ga.
91480		Ga. s.	M. Frances	10	7	39.6	12.6	3.1	Frt.	2	.....	1882	Straits, N. C.	Charleston, S. C.
93059		St. s.	M. Henderer	44	30	60.0	17.3	7.0	Tow.	4	.....	1900	Albany, N. Y.	New York, N. Y.
92596		Ga. s.	M. Madeleine	31	16	57.0	17.2	7.0	Fsh.	8	.....	1894	Essex, Mass.	Boston, Mass.
90072		St. p.	M. Martin	570	455	191.0	29.3	8.1	Paa.	16	533	1883	Jersey City, N. J.	New York, N. Y.
106391		*St. p.	M. Moran	137	106	96.0	17.7	7.0	Frt.	7	500	1885	Lockport, N. Y.	Newark, N. J.
210643	L. C. Q. B.	St. s.	M. MORAN	256	174	103.0	25.5	13.2	Tow.	12	600	1912	Camden, N. J.	New York, N. Y.
91672		St. s.	M. Sicken	212	168	128.9	26.0	9.7	Frt.	10	313	1884	Marine City, Mich.	Port Huron, Mich.
90904		St. s.	M. Talcott	96	68	113.1	16.9	6.4	Cng.	8	.....	1876	Chicago, Ill.	Chicago, Ill.
50619		St. s.	M. Tuttle	48	32	95.5	19.5	4.6	Drl.	4	19	1870	Black River, Ohio	Toledo, Ohio.
205009		St. s.	M. A. BRADLEY	5,539	4,127	460.0	52.2	31.0	Frt.	21	1,450	1908	Ecorse, Mich.	Cleveland, Ohio.
206305		St. s.	M. A. Colgan	12	8	34.2	8.6	3.2	Paa.	3	35	1909	Buffalo, N. Y.	Buffalo, N. Y.
210096		Ga. y.	M. A. D.	8	6	41.0	8.4	3.2	Yct.	1	35	1890	Alexandria Bay, N. Y.	Cape Vincent, N. Y.
92929		St. s.	M. A. HANNA	4,661	3,116	410.0	50.0	24.5	Frt.	20	1,700	1899	Cleveland, Ohio	Cleveland, Ohio.
92528		St. s.	M. A. Knapp	60	31	66.2	17.8	9.3	Tow.	7	.....	1893	Benton Harbor, Mich.	Milwaukee, Wis.
209283		Ga. s.	M. A. M.	13	11	36.0	8.3	4.0	Yct.	1	25	1911	Petoskey, Mich.	Grand Haven, Mich.
202403		Ga. s.	M. A. Mason	10	5	47.1	10.3	3.3	Oys.	1	12	1905	Irvington, Va.	Tappanahock, Va.
208283		Ga. s.	M. B. Trotman	28	23	57.0	17.0	4.5	Frt.	1	20	1910	Portsmouth, Va.	Norfolk, Va.
201975		Ga. s.	M. B. Wright	14	8	44.4	11.7	5.0	Oys.	2	15	1905	Sandy Bottom, Va.	Baltimore, Md.
91896		Ga. s.	M. Blanche Hayward	7	5	58.0	14.0	4.3	Msc.	3	.....	1896	Solomons Island, Md.	Newport News, Va.
210596		Ga. s.	M. C. Adams	10	6	35.4	7.8	3.0	Frt.	1	18	1912	Moheread City, N. C.	Beaufort, N. C.
92167		Ga. s.	M. C. Weber	9	9	55.3	15.4	3.6	Frt.	3	.....	1890	Solomons, Md.	Baltimore, Md.
90792		St. s.	M. D. Carrington	64	32	67.0	16.0	8.6	Tow.	5	.....	1875	Buffalo, N. Y.	Duluth, Minn.
92348		*St. p.	M. D. Wrayman	242	157	125.0	24.0	3.8	Tow.	5	.....	1891	Pittsburgh, Pa.	Pittsburgh, Pa.
90314		St. s.	M. D. Wheeler	31	15	60.0	16.0	5.8	Tow.	3	.....	1871	Philadelphia, Pa.	Newark, N. J.
208122		Ga. s.	M. E. C.	9	6	32.2	10.5	3.5	Fsh.	6	12	1910	Bellingham, Wash.	Pt. Townsend, Wash.
209191	L. C. F. G.	St. s.	M. E. HARPER	2,294	1,666	247.0	43.7	28.4	Frt.	22	1,300	1911	Ecorse, Mich.	Philadelphia, Pa.
92911	K. N. R. V.	St. s.	M. E. LUCKENBACH	439	246	138.8	27.0	16.0	Tow.	16	1,000	1898	Camden, N. J.	New York, N. Y.
208256		*St. p.	M. E. Norman	44	44	108.8	25.0	2.5	Tow.	10	228	1910	Morgan City, La.	Port Arthur, Tex.
92544		Ga. s.	M. G. Ashby	7	6	34.0	12.0	2.8	Frt.	1	.....	1893	Brewers Creek, Va.	Norfolk, Va.

<sup>1</sup> Formerly st. s. Gilchrist.

<sup>2</sup> Formerly ga. y. Bettina III.

<sup>3</sup> Formerly st. s. Fred B. Dalzel.

<sup>4</sup> Formerly st. s. Pearl.

<sup>5</sup> Formerly st. c. bt. Alfred Morgan.



## MERCHANT STEAM VESSELS OF THE UNITED STATES—Continued.

Official No.	Signal letters.	Rig.	Name of vessel.	Gross tonnage.	Net tonnage.	Length.	Breadth.	Depth.	Service.	Crew.	Indicated horsepower.	When built.	Where built.	Home port (where permanent document issues).
						Feet.	Feet.	Feet.						
92524		St. s.	M. G. Hausler	73	36	72.0	18.0	8.8	Tow.	8		1893	Saugatuck, Mich.	Chicago, Ill.
208212		St. s.	M. G. HAUSLER	655	445	154.0	35.0	10.0	Frt.	8	1,500	1910	Manitowoc, Wis.	Do.
92603		St. s.	M. G. Walstein	16	9	47.0	16.0	4.0	Frt.	1		1894	Roanoke Island, N. C.	Elizabeth City, N. C.
91711		Ga. s.	M. J. Covington	9	5	50.4	13.6	2.8	Frt.	2		1884	Tilghmans Island, Md.	Annapolis, Md.
206703		Ga. s.	M. J. R.	8	5	42.3	14.2	3.6	Pas.	1	28	1909	Brooklyn, N. Y.	New York, N. Y.
209960		Ga. s.	M. J. R. II	29	20	52.2	16.3	6.4	Pas.	3	90	1912	Brooklyn, N. Y.	Do.
206213		St. s.	M. J. Rudolph	197	127	91.0	29.0	10.5	Frt.	5	350	1909	West New Brighton, N. Y.	Do.
209341		*St. p.	M. L. Washburn	244	179	120.3	26.0	4.1	Pas.	22	170	1911	St. Michael, Alaska	St. Michael, Alaska.
208438		St. s.	M. M. Davis	298	203	136.3	23.8	11.0	Fsh.	28	550	1911	Solomons, Md.	Tappahannock, Va.
211388		Ga. s.	M. M. Marks	82	62	87.3	18.5	7.5	Fsh.	12	75	1913	Pocomoke City, Md.	Beaufort, N. C.
92824		St. s.	M. Mitchell Davis	85	58	81.0	19.2	8.9	Tow.	4		1897	Solomons Island, Md.	Portsmouth, N. H.
93282		St. s.	M. Mitchell Davis	116	79	92.5	21.8	10.6	Tow.	8	350	1902	Solomons, Md.	Washington, D. C.
77479		Ga. s.	M. P. Howlett	85	48	84.8	23.0	8.8	Frt.	19		1901	Essex, Mass.	Philadelphia, Pa.
207075		St. s.	M. P. Howlett	71	34	64.5	18.0	8.8	Tow.	4	250	1910	Wilmington, Del.	Do.
204826		Ga. s.	M. P. McDonagh	50	43	73.8	20.6	6.2	Oys.	5		1907	Greenport, N. Y.	Greenport, N. Y.
204389		Ga. s.	M. S. Mabon	12	10	43.4	16.2	3.0	Frt.	1		1907	Oldtown, Tex.	Port Lavaca, Tex.
92255		Ga. s.	M. S. Moreno	13	9	32.3	12.4	3.4	Pas.	2		1890	Braidenton, Fla.	Key West, Fla.
200527		St. s.	M. S. QUAY	133	91	86.5	19.0	10.8	Tow.	8	500	1903	Philadelphia, Pa.	Philadelphia, Pa.
91944		St. s.	M. T. Greene	523	421	155.0	30.0	11.6	Frt.	12	473	1887	Gibraltar, Mich.	Chicago, Ill.
93035		Ga. s.	M. T. Tucker	11	7	48.9	14.0	3.8	Oys.	2		1900	Solomons, Md.	Annapolis, Md.
92645		Ga. s.	M. V. Bennett	10	9	51.5	13.3	3.5	Frt.	2		1893	Oriole, Md.	Do.
93380		St. s.	M. W. Adams	73	49	73.0	18.6	8.2	Tow.	9	150	1903	Solomons, Md.	Baltimore, Md.
91995		St. s.	M. W. Hunt	41	20	63.5	15.6	6.5	Tow.	9		1888	Philadelphia, Pa.	Do.
200252		Ga. s.	M. W. Trefethen	10	6	33.6	11.6	5.3	Frt.	2		1904	Cape Elizabeth, Me.	Charleston, S. C.
208786		Ga. s.	M & L	7	7	39.0	7.0	3.0	Fer.	1	18	1911	Port Byron, Ill.	Rock Island, Ill.
91470		St. s.	Mabel	84	42	82.9	20.0	8.6	Tow.	8		1882	Philadelphia, Pa.	Hartford, Conn.
92070		St. s.	Mabel	26	13	51.9	15.5	5.1	Tow.	3		1888	Tottenville, N. Y.	Perth Amboy, N. J.
92525		St. s.	Mabel	50	26	61.2	18.0	7.0	Tow.	3		1893	Athens, N. Y.	Albany, N. Y.
92716		Ga. s.	Mabel	5	5	26.0	9.5	4.9	Fsh.	2		1893	Brooklin, Me.	Castine, Me.
92759		Ga. s.	Mabel	6	6	26.0	12.4	4.0	Fsh.	1		1895	Bath, Me.	Providence, R. I.
201172		Ga. s.	Mabel	15	10	54.0	11.6	4.0	Frt.	1	16	1904	Hopkins, Va.	Newport News, Va.
201202		*St. p.	Mabel	49	49	80.0	17.0	3.4	Tow.	10		1904	Carrollton, Ky.	Evansville, Ind.
201612		Ga. s.	Mabel	9	7	37.0	10.4	3.8	Fsh.	2		1904	Shakan, Alaska	Wrangell, Alaska.
201754		Ga. s.	Mabel	9	5	45.0	9.0	3.0	Frt.	1		1905	Pocomoke City, Md.	Crisfield, Md.
201829		Ga. y.	Mabel	19	12	50.5	11.2	3.8	Yct.	1		1891	Chicago, Ill.	Houston, Tex.
206450		Ga. s.	Mabel	10	7	37.2	9.6	4.4	Pas.	1	20	1909	San Francisco, Cal.	San Francisco, Cal.
206336		Ga. s.	Mabel	11	9	35.2	12.6	4.2	Fsh.	1	10	1890	New Bedford, Mass.	Edgartown, Mass.
210182		Ga. s.	Mabel	9	6	32.0	9.4	4.6	Pas.	1	9	1912	Port Republic, N. J.	Somers Point, N. J.
210469		*Ga. p.	Mabel	11	7	29.8	7.0	2.2	Pas.	1	8	1912	Pine Bluff, Ark.	Memphis, Tenn.
211216		St. s.	Mabel	19	13	54.5	13.7	4.4	Pas.	1	50	1893	Milwaukee, Wis.	Elk Rapids, Mich.
92846		Ga. s.	Mabel A.	14	13	48.5	16.3	3.8	Mso.	1		1898	Patchogue, N. Y.	Patchogue, N. Y.
209932		Ga. s.	Mabel A.	32	22	45.6	13.9	6.6	Fsh.	5	42	1912	Seattle, Wash.	Seattle, Wash.
92858		Ga. s.	Mabel H.	6	6	25.6	12.4	3.7	Fsh.	1		1898	Osterville, Mass.	Edgartown, Mass.
93181		Ga. s.	Mabel Holland	13	12	43.5	14.3	4.0	Oys.	4		1901	Rockaway Beach, N. Y.	Patchogue, N. Y.
136497		Ga. s.	Mabel Josephine	6	5	30.0	14.0	2.9	Pas.	1		1881	Bellport, N. Y.	Do.
91888		Ga. s.	Mabel M.	6	5	27.9	11.9	3.2	Frt.	1		1882	Patchogue, N. Y.	Do.
200236		Ga. s.	Mabel M.	8	5	35.5	9.8	3.5	Pas.	1	10	1903	Chester, Conn.	Hartford, Conn.
92053		Ga. s.	Mabel Nelson	9	9	42.0	15.4	3.1	Oys.	4		1889	Shellbanks, Ala.	Gulfport, Miss.
210210		Ga. s.	Mabel V.	8	6	30.0	11.6	3.6	Oys.	2		1912	Stratford, Conn.	Cold Spring, N. Y.
206360		St. s.	Mabel Virginia	94	57	99.6	22.7	6.2	Tow.	8	75	1909	Crittenden, Va.	Norfolk, Va.
93105		Ga. s.	Mabel E. Bryson	39	23	62.8	18.2	8.3	Fsh.	12		1901	South Bristol, Me.	New York, N. Y.
92718		Ga. s.	Mabel E. Goss	95	83	78.5	25.9	8.0	Frt.	3		1890	Port Greville, N. S.	Boston, Mass.
202730		Ga. s.	Mabel E. Horton	8	6	40.2	10.2	2.2	Pas.	1	20	1905	Manteo, N. C.	Manteo, N. C.
91262		St. s.	Mabel L. Stevens	31	21	60.6	16.3	4.8	Oys.	4		1880	South Norwalk, Conn.	Bridgeport, Conn.
93220		St. s.	Mabel & Ray	38	26	59.6	16.4	5.5	Oys.	3		1899	Stratford, Conn.	New York, N. Y.
90926		Ga. s.	Mabelle	13	14	50.0	14.7	4.0	Msc.	2		1876	Beaufort, N. C.	Beaufort, N. C.
92931		Ga. s.	Mabelle	6	6	27.8	10.6	5.8	Fsh.	1		1899	Friendship, Me.	Brooklin, Me.
203242		*Ga. p.	Mabelle	17	17	55.1	15.6	2.8	Pas.	3		1906	Arrow Rock, Mo.	Kansas City, Mo.
92839		*St. p.	Mable	59	49	70.4	13.7	3.9	Pas.	3		1898	Huntington, Oreg.	Portland, Oreg.
92725		Ga. s.	Mable D.	6	6	28.0	11.8	3.8	Fsh.	1		1896	Osterville, Mass.	Edgartown, Mass.
92652		Ga. s.	Mac.	9	6	38.0	12.3	6.2	Frt.	2		1892	Eastport, Me.	Eastport, Me.
110831	K. G. M. L.	St. s.	McAllister	140	70	95.9	22.6	11.3	Tow.	11	700	1889	Brooklyn, N. Y.	New York, N. Y.
76642		St. s.	McCallin Bros.	63	31	82.0	17.8	8.3	Tow.	5		1886	Perth Amboy, N. J.	Do.
18474		St. s.	Mc Cormick	23	11	51.0	13.6	6.2	Tow.	3		1887	Buffalo, N. Y.	Detroit, Mich.
93088		St. s.	McDOUGALL	562	383	168.0	32.0	9.3	Tow.	20	850	1900	St. Louis, Mo.	St. Louis, Mo.
106399		*St. p.	McGUIRE	66	66	81.4	24.0	4.3	Tow.	6	124	1911	do	Do.
106459		St. s.	McKeever Bros.	107	76	80.4	23.2	8.0	Frt.	4	100	1889	Wilmington, Del.	New York, N. Y.
208613		St. s.	McKeever Brothers	223	104	128.0	22.2	10.0	Frt.	26	275	1911	Noank, Conn.	Tuckerton, N. J.
200609		Ga. s.	McKinley	14	14	44.2	11.7	4.9	Pas.	2		1904	Terminal Island, Cal.	San Diego, Cal.
200008		Ga. s.	McKinley	10	7	37.5	11.2	4.4	Frt.	1	55	1905	San Francisco, Cal.	San Francisco, Cal.
92392		Ga. s.	McLaren	9	6	25.3	12.9	3.1	Pas.	1		1891	Tacoma, Wash.	Ketchikan, Alaska.
203989	K. V. W. T.	St. s.	MACHIGONNE	425	289	136.5	29.0	9.6	Pas.	14	550	1907	Philadelphia, Pa.	Boston, Mass.
203981	K. W. T. L.	St. s.	MACHIGONNE	195	132	129.4	19.2	10.8	Yct.	15	600	1909	New York, N. Y.	Plymouth, Mass.

<sup>1</sup> Formerly sch. Jennie and Agnes.

<sup>2</sup> Formerly ssp. Elmore H.

<sup>3</sup> Formerly British sch. Lizzie B.

<sup>4</sup> Formerly st. s. (a) Robert H. Sayre.

(b) Sayre.

<sup>5</sup> Formerly st. s. John A. Carnie.

<sup>6</sup> Formerly st. s. A. A. Eustaphieva.

(a) Alfred Lister.

<sup>7</sup> Formerly st. bge. (b) Walter W.

## MERCHANT STEAM VESSELS OF THE UNITED STATES—Continued.

Official No.	Signal letters.	Rig.	Name of vessel.	Gross tonnage.	Net tonnage.	Length.	Breadth.	Depth.	Service.	Crew.	Indicated horsepower.	When built.	Where built.	Home port (where permanent document issues).
						<i>Feet.</i>	<i>Feet.</i>	<i>Feet.</i>						
210529		Ga. s.	Mackeral.....	8	5	41.9	10.4	3.4	Fsh.	2	18	1912	Miami, Fla.....	Key West, Fla.
200523		Ga. s.	Mackerel.....	12	8	43.0	10.8	5.1	Fsh.	0	.....	1903	Tacoma, Wash.	Seattle, Wash.
201790		*St. p.	Mackie.....	77	77	120.2	20.6	3.5	Msc.	11	.....	1905	Nashville, Tenn.	Nashville, Tenn.
206658		St. s.	MACKINAC.....	350	238	138.1	28.2	12.0	Pas.	18	700	1909	Ferrysburg, Mich.	Marquette, Mich.
92226	K. L. B. C.	St. s.	MACKINAW.....	2,578	2,005	270.0	41.9	24.0	Frt.	32	1,300	1890	West Bay City, Mich.	Portland, Me.
92997		Ga. s.	Mackinaw.....	7	6	33.0	12.6	5.8	Frt.	2	.....	1890	Lubec, Me.....	Eastport, Me.
201707		Ga. y.	Macushla.....	24	16	52.5	12.0	4.7	Yct.	2	.....	1905	New York, N. Y.	Albany, N. Y.
91045		Ga. s.	Macy.....	19	16	49.0	17.0	3.3	Msc.	1	.....	1878	Babylon, N. Y.	Patchogue, N. Y.
91143		Ga. s.	Madaline Sammis.....	6	5	31.0	12.4	2.8	Frt.	1	.....	1878	Patchogue, N. Y.	Do.
91997		Ga. s.	Madaline Brandt.....	6	5	29.2	12.6	3.0	Fsh.	1	.....	1887	Patchogue, N. Y.	Do.
90778		Ga. y.	Madcap.....	21	20	43.2	15.5	5.9	Yct.	3	.....	1875	Philadelphia, Pa.	New York, N. Y.
92394		St. s.	Madeira.....	51	25	64.5	16.5	8.0	Tow.	4	.....	1892	.....do.....	Philadelphia, Pa.
93014		Ga. s.	Madeleine.....	10	8	39.0	14.6	3.8	Msc.	1	.....	1900	Bayshore, N. Y.	Patchogue, N. Y.
208639		Ga. s.	Madeleine.....	34	22	57.3	18.3	6.0	Pas.	2	60	1911	Boothbay Harbor, Me.	Boston, Mass.
92938		Ga. s.	Madeline.....	14	9	45.7	14.6	4.0	Pas.	1	.....	1899	South Boston, Mass.	Portland, Me.
207396		Ga. s.	Madeline.....	29	29	58.6	17.3	4.8	Fsh.	13	37	1910	Morehead City, N. C.	Beaufort, N. C.
208017		Ga. s.	Madeline.....	10	7	35.1	11.9	3.5	Frt.	1	.....	1909	Fernandina, Fla.	Brunswick, Ga.
209903		Ga. s.	Madeline J.....	31	21	45.6	13.5	7.0	Fsh.	5	40	1912	Seattle, Wash.	Seattle, Wash.
202141		Ga. s.	Madeline S.....	8	7	34.8	11.6	3.1	Msc.	2	.....	1905	Brooklyn, N. Y.	New York, N. Y.
201023		Ga. s.	Madge.....	7	6	37.7	13.2	2.2	Fsh.	1	.....	1904	Patchogue, N. Y.	Patchogue, N. Y.
201972		Ga. s.	Madge Ruth.....	8	8	34.0	11.2	6.0	Fsh.	1	.....	1905	Friendship, Me.	Castine, Me.
202808		St. s.	MADISON.....	181	123	93.7	24.0	11.1	Tow.	7	840	1906	Port Richmond, N. Y.	New York, N. Y.
203935		*Ga. p.	Madison.....	48	48	84.5	13.7	2.2	Pas.	10	50	1907	Cornecreek, Ky.	Louisville, Ky.
208288	L. B. S. P.	St. s.	MADISON.....	3,734	2,406	353.3	42.1	16.8	Msc.	80	3,800	1911	Newport News, Va.	New York, N. Y.
92953	K. P. F. J.	St. s.	MAE.....	2,103	1,281	243.6	42.2	22.2	Frt.	21	1,500	1899	Toledo, Ohio.....	Philadelphia, Pa.
200264		Ga. s.	Mae.....	10	8	36.5	10.0	3.0	Msc.	1	.....	1903	Atlantic City, N. J.	Somers Point, N. J.
206745		Ga. s.	Mae.....	12	10	42.0	10.3	3.6	Pas.	1	30	1909	Marshfield, Oreg.	Coos Bay, Oreg.
209554		Ga. s.	Mae B.....	10	9	29.7	11.0	3.2	Pas.	1	.....	1912	Green Cove Springs, Fla.	Jacksonville, Fla.
207990		*Ga. p.	MAEANNA.....	12	8	40.5	8.9	2.5	Pas.	2	15	1910	St. Louis, Mo.	St. Louis, Mo.
206670		*Ga. p.	Mae Belle.....	7	7	50.0	10.0	2.0	Frt.	2	15	1909	Cloverport, Ky.	Evansville, Ind.
92678		St. s.	Mae Martel.....	38	26	71.2	14.5	6.4	Tow.	4	.....	1895	Saugatuck, Mich.	Milwaukee, Wis.
204963		Ga. s.	Magazine.....	15	10	43.3	11.3	3.1	Pas.	1	60	1907	Vallejo, Cal.	San Francisco, Cal.
17837		Ga. s.	Maggie.....	12	12	41.0	15.2	3.8	Frt.	2	.....	1866	Sayville, N. Y.	Norfolk, Va.
90013		St. p.	Maggie.....	606	494	164.0	38.0	8.5	Pas.	30	280	1869	Wilmington, Del.	Baltimore, Md.
92375		St. s.	Maggie.....	41	28	67.0	20.0	6.5	Tow.	3	80	1891	Albion, Cal.	San Francisco, Cal.
92616		*St. p.	Maggie.....	50	50	85.0	19.0	3.5	Pas.	14	.....	1894	Yazoo City, Miss.	Vicksburg, Miss.
93221		St. s.	Maggie.....	30	20	54.5	16.7	5.3	Fsh.	6	.....	1899	Leland, Mich.	Grand Haven, Mich.
125752		St. s.	Maggie.....	26	13	63.8	14.8	4.0	Tow.	5	40	1879	Savannah, Ga.	Savannah, Ga.
210614		Ga. s.	Maggie.....	11	9	35.6	10.8	2.8	Pas.	1	12	1896	Bellmore, N. Y.	Patchogue, N. Y.
210395		*Ga. p.	Maggie J.....	10	10	47.6	11.0	2.5	Pas.	2	20	1912	Cincinnati, Ohio.	Cincinnati, Ohio.
91925		Ga. s.	Maggie A.....	8	7	26.3	13.0	4.5	Frt.	1	.....	1886	Providence, R. I.	Elizabeth City, N. C.
209851		Ga. s.	Maggie B.....	11	10	35.0	9.2	3.0	Msc.	1	16	1912	Ketchikan, Alaska	Ketchikan, Alaska
92766		Ga. s.	Maggie Cannon.....	7	7	30.0	12.0	4.4	Wat.	0	7	1897	Essex, Mass.	Hartford, Conn.
92149		Ga. s.	Maggie G. H.....	6	6	81.4	12.2	2.6	Fsh.	2	.....	1889	Indianola, Tex.	Port Lavaca, Tex.
205757		*Ga. p.	Maggie Harper.....	6	5	50.0	8.0	1.9	Tow.	1	8	1907	Clendenin, W. Va.	Wheeling, W. Va.
90582		St. s.	Maggie Lutz.....	15	8	45.0	12.5	4.3	Fsh.	5	.....	1873	Sheboygan, Wis.	Grand Haven, Mich.
80394		St. s.	Maggie Marshall.....	365	279	150.0	30.0	11.3	Frt.	13	450	1873	Manistee, Mich.	Do.
202398		*St. p.	Maggie May.....	88	44	100.0	21.0	3.5	Pas.	12	60	1905	Evansville, Ind.	Wheeling, W. Va.
92074		Ga. s.	Maggie May.....	10	10	36.0	15.0	4.0	Frt.	1	.....	1889	Norfolk County, Va.	Norfolk, Va.
210390		Ga. s.	Maggie May.....	11	7	28.0	12.1	4.9	Pas.	1	16	1909	South River, N. J.	Perth Amboy, N. J.
92926		Ga. s.	Maggie Salva.....	9	8	44.0	13.6	3.0	Oys.	4	.....	1899	East Fowl River, Ala.	Mobile, Ala.
92497		Ga. s.	Maggie A. Howlett.....	31	14	58.0	19.3	5.9	Oys.	9	.....	1893	Greenwich Pier, N. J.	Philadelphia, Pa.
92997		Ga. s.	Maggie E. Davis.....	16	9	51.0	16.3	3.0	Msc.	1	.....	1899	Hatteras, N. C.	Beaufort, N. C.
90515		Ga. s.	Magie.....	48	46	63.8	23.2	3.2	Frt.	2	.....	1873	Tottenville, N. Y.	Norfolk, Va.
92538		St. s.	Magie.....	67	33	67.3	16.6	8.4	Tow.	5	.....	1893	Port Blakeley, Wash.	Pt. Townsend, Wash.
93346		St. s.	Magie.....	19	13	50.4	12.4	4.6	Tow.	5	.....	1902	Madisonville, La.	New Orleans, La.
93243		Ga. s.	Magic Safety.....	71	48	73.4	17.4	8.2	Lgt.	4	.....	1901	Brooklyn, N. Y.	New York, N. Y.
202974		Ga. s.	Magician.....	57	52	78.4	19.4	6.2	Oys.	6	100	1906	Greenport, N. Y.	Greenport, N. Y.
91700		St. s.	Magnet.....	23	14	60.0	12.0	6.0	Pas.	2	.....	1884	Pamrapo, N. J.	Plattsburg, N. Y.
92411		Ga. s.	Magnet.....	6	6	24.2	11.0	3.9	Fsh.	0	.....	1892	New London, Conn.	New London, Conn.
93393		Ga. s.	Magnet.....	69	47	82.3	18.2	8.1	Frt.	4	.....	1903	Brooklyn, N. Y.	New York, N. Y.
203958		St. s.	Magnet.....	32	21	45.6	12.6	6.9	Tow.	3	100	1907	Vega, Wash.	Tacoma, Wash.
207683	L. B. P. C.	Ga. y.	Magnet.....	68	46	92.9	14.9	6.5	Yct.	5	200	1910	Bayonne, N. J.	Providence, R. I.
208418		Ga. s.	Magnet.....	9	6	30.4	11.3	4.7	Fsh.	2	16	1911	Noank, Conn.	Stonington, Conn.
16679		Ga. s.	Magnolia.....	17	16	40.0	15.2	4.4	Frt.	1	.....	1830	Pearlington, Miss.	Pensacola, Fla.
91592	K. C. H. J.	Ga. s.	Magnolia.....	88	70	92.4	17.6	8.3	Frt.	12	.....	1883	Bristol, R. I.	Perth Amboy, N. J.
93109		Ga. s.	Magnolia.....	16	9	45.6	14.8	6.0	Fsh.	3	.....	1901	Gloucester, Mass.	Provincetown, Mass.
93125		Ga. s.	Magnolia.....	6	6	31.0	10.4	4.9	Fsh.	2	.....	1901	Cushing, Me.	Deer Isle, Me.
93364		Ga. s.	Magnolia.....	29	10	57.1	18.3	4.2	Pas.	3	.....	1902	Mon Louis, Ala.	Mobile, Ala.
162430		*Ga. p.	Magnolia.....	12	12	46.0	9.0	3.0	Pas.	1	.....	1905	Muscateine, Iowa	Rock Island, Ill.
200330		Ga. s.	Magnolia.....	14	9	50.0	11.4	3.9	Msc.	2	.....	1903	Washington, N. C.	Newbern, N. C.
201732		*Ga. p.	Magnolia.....	16	10	59.0	15.3	3.3	Frt.	3	.....	1905	New Orleans, La.	New Orleans, La.
203900		*St. p.	Magnolia.....	72	72	113.2	22.8	4.5	Pas.	10	.....	1907	Allemands, La.	Do.
203978		St. s.	Magnolia.....	135	91	101.0	18.9	5.3	Pas.	7	200	1907	Tacoma, Wash.	Tacoma, Wash.
206411		Ga. s.	Magnolia.....	11	9	48.0	10.5	3.8	Pas.	2	18	1904	Chicago, Ill.	Chicago, Ill.

1 Formerly ga. y. Sallie Growler.

2 Formerly st. s. Cannoochee.

3 Formerly st. s. William Crippin.

4 Formerly \*st. p. R. Smith.

5 Formerly sch. Mary T.



## MERCHANT STEAM VESSELS OF THE UNITED STATES—Continued.

Official No.	Signal letters.	Rig.	Name of vessel.	Gross tonnage.	Net tonnage.	Length.	Breadth.	Depth.	Service.	Crew.	Indicated horsepower.	When built.	Where built.	Home port (where permanent document issues).
208254		Ga. s.	Magnolia.....	10	8	42.6	10.4	4.0	Frt.	2	20	1910	Georgetown, S. C.....	Georgetown, S. C.
209881		Ga. y.	Magnolia.....	41	29	62.0	13.4	7.3	Yct.	2	100	1911	Cleveland, Ohio.....	Cleveland, Ohio.
210119		Ga. s.	Magnolia.....	37	25	53.7	14.2	7.7	Fsh.	6	55	1912	Seattle, Wash.....	Seattle, Wash.
211131		Ga. s.	Magnolia.....	8	7	44.0	10.5	4.0	Frt.	1	15	1912	Poquoson, Va.....	Newport News, Va.
92502	K. L. Q. G.	Ga. s.	Maguerite Haskins.....	101	70	92.4	24.8	9.4	Fsh.	18	1893	1893	Essex, Mass.....	Gloucester, Mass.
93964		St. s.	MAHANOEY.....	204	139	96.0	20.7	11.3	Tow.	12	500	1900	Port Richmond, N. Y.....	Perth Amboy, N. J.
207596		Ga. y.	Mahapa II.....	57	38	79.0	14.0	7.2	Yct.	3	120	1910	Port Clinton, Ohio.....	Marquette, Mich.
206575		Ga. y.	Mahury.....	52	39	74.5	14.0	6.8	Yct.	6	100	1909	Port Jefferson, N. Y.....	New York, N. Y.
92454		St. s.	MAHONING.....	2,189	1,744	274.0	40.2	23.2	Frt.	21	1,138	1892	Wyandotte, Mich.....	Erie, Pa.
203249		Ga. s.	Maid.....	21	19	44.2	12.0	5.0	Pas.	2	.....	1906	Toms River, N. J.....	Key West, Fla.
91320		St. s.	Maid of Kent.....	102	69	101.8	21.3	7.0	Pas.	5	215	1881	Wilmington, Del.....	New York, N. Y.
17789		Ga. s.	Maid of the Mist.....	72	50	84.3	24.0	6.0	Fsh.	21	100	1866	Dorchester County, Md.....	Tappahannock, Va.
92981		Ga. s.	Maid of the Mist.....	5	5	28.3	12.3	3.0	Msc.	0	.....	1886	Patchogue, N. Y.....	Greenport, N. Y.
92727		St. s.	Maid of the Mist.....	99	63	75.8	18.8	6.5	Pas.	3	.....	1892	Niagara Falls, N. Y.....	Niagara Falls, N. Y.
207670		Ga. s.	Maidstone.....	17	15	43.6	13.0	5.6	Pas.	2	40	1910	Patchogue, N. Y.....	Sag Harbor, N. Y.
209811		*Ga. p.	Maietta.....	8	6	60.2	9.0	1.8	Pas.	2	30	1911	Laguado, Tenn.....	Nashville, Tenn.
92049		St. p.	MAINE.....	850	545	174.0	36.6	13.3	Per.	6	600	1888	Wilmington, Del.....	New York, N. Y.
92391	K. L. D. B.	St. s.	MAINE.....	2,395	1,505	302.7	44.0	17.5	Pas.	70	2,500	1891	.....do.....	New London, Conn.
93065		St. s.	MAJESTIC.....	113	76	90.5	21.8	10.4	Tow.	4	348	1900	Baltimore, Md.....	Philadelphia, Pa.
90888		St. p.	MAJESTIC.....	717	518	201.8	30.0	10.0	Pas.	22	750	1903	Elizabeth, N. J.....	Newark, N. J.
209515		Ga. s.	MAJESTIC.....	11	7	50.0	8.4	3.1	Pas.	2	40	1911	Park City, Ala.....	Mobile, Ala.
76792		St. s.	MAJOR.....	1,864	1,491	283.0	41.4	20.0	Frt.	16	1,000	1889	West Bay City, Mich.....	Buffalo, N. Y.
90679		St. s.	MAJOR.....	12	8	37.3	10.0	4.7	Fsh.	4	.....	1900	Racine, Wis.....	Grand Haven, Mich.
200823		St. s.	MAJOR.....	60	41	70.0	18.0	9.3	Tow.	8	.....	1904	New Orleans, La.....	New Orleans, La.
207065		Ga. s.	MAJOR.....	11	10	34.3	10.4	4.4	Pas.	1	25	1909	Ludington, Mich.....	Grand Haven, Mich.
92385		St. s.	Major Dana.....	52	26	64.9	16.0	8.0	Tow.	4	.....	1891	Grand Haven, Mich.....	Marquette, Mich.
93155		St. s.	Major Kingman.....	47	32	66.0	17.4	8.4	Tow.	4	.....	1901	Buffalo, N. Y.....	Buffalo, N. Y.
93048		St. s.	Major Symons.....	43	30	60.0	17.0	6.3	Tow.	3	.....	1900	.....do.....	Do.
91834		St. s.	Major Ulrich.....	12	6	35.0	13.0	5.0	Tow.	3	.....	1886	Brooklyn, N. Y.....	Philadelphia, Pa.
201999		Ga. s.	Major Wilcox.....	15	13	49.0	12.5	4.4	Frt.	1	30	1904	Sandusky, Ohio.....	Chicago, Ill.
17117		St. s.	Major Henry Brewster.....	65	32	82.0	19.0	7.5	Tow.	7	.....	1857	Baltimore, Md.....	Baltimore, Md.
92995		Ga. s.	Majorin.....	15	8	47.4	15.5	4.2	Oys.	3	.....	1899	New Orleans, La.....	New Orleans, La.
206666		Ga. s.	Makena.....	34	21	53.3	13.1	4.0	Frt.	3	40	1912	Honolulu, Hawaii.....	Honolulu, Hawaii.
211128		Ga. s.	Malaspina.....	22	15	51.0	12.0	4.0	Yct.	1	18	1913	Fir, Wash.....	Pt. Townsend, Wash.
92961	K. N. L. B.	St. y.	MALAY.....	173	90	131.0	20.0	10.6	Yct.	12	600	1898	Chester, Pa.....	Newport, R. I.
202822		St. s.	Malcolm V. Clark.....	26	19	52.3	12.8	4.4	Tow.	13	.....	1906	Norfolk, Va.....	Norfolk, Va.
204744	K. W. L. H.	St. s.	MALDEN.....	5,107	3,298	373.2	62.7	29.8	Frt.	36	2,700	1907	Quincy, Mass.....	Boston, Mass.
206823		Ga. s.	Maleta.....	24	16	53.4	16.7	3.8	Frt.	0	36	1912	North Beach, Md.....	Annapolis, Md.
202487		Ga. s.	Malew.....	13	9	45.6	10.0	4.0	Pas.	1	.....	1905	Detroit, Mich.....	Wheeling, W. Va.
93376		Ga. s.	Malicia Enos.....	16	9	40.0	14.6	5.8	Fsh.	2	.....	1903	Gloucester, Mass.....	Gloucester, Mass.
92973		St. s.	MALIFEOA.....	5,229	3,021	454.0	50.0	24.3	Frt.	24	1,400	1899	Lorain, Ohio.....	Duluth, Minn.
93937		Ga. s.	Malolo.....	29	9	60.8	15.2	5.8	Frt.	6	.....	1898	Benicia, Cal.....	Pt. Townsend, Wash.
200247	K. S. Q. H.	Ga. y.	Malomah.....	53	32	76.5	12.0	7.2	Yct.	3	.....	1903	Boston, Mass.....	Jacksonville, Fla.
205485		Ga. s.	Malona D.....	5	5	33.8	8.7	2.2	Msc.	2	8	1908	Hackberry, La.....	Brashear, La.
93094		St. s.	Malvern.....	8	7	60.0	15.3	6.0	Tow.	5	100	1900	Turkey Island, Va.....	Philadelphia, Pa.
202949		Ga. s.	Mame.....	9	9	28.6	12.8	4.4	Fsh.	1	.....	1906	Wellfleet, Mass.....	Provincetown, Mass.
200517		Ga. s.	Mame and Lena.....	6	5	36.0	7.6	3.6	Frt.	1	12	1902	Atlantic City, N. J.....	Somers Point, N. J.
210230		Ga. y.	Mamie II.....	6	5	35.0	9.0	3.6	Yct.	1	18	1911	Clayton, N. Y.....	Cape Vincent, N. Y.
92154		Ga. s.	Mamie H.....	5	5	27.5	12.7	3.1	Msc.	0	.....	1889	Patchogue, N. Y.....	Greenport, N. Y.
93904		St. s.	Mamie B.....	8	8	54.4	8.8	3.0	Pas.	2	.....	1900	Lansing, Iowa.....	La Crosse, Wis.
211331		*St. p.	Mamie Barrett.....	200	200	150.0	32.8	5.4	Tow.	20	375	1913	Levanua, Ohio.....	Cincinnati, Ohio.
8085		St. s.	Mamie Coyle.....	44	22	69.0	15.0	7.2	Tow.	7	.....	1870	Chester, Pa.....	New Orleans, La.
93358		*St. p.	Mamie D.....	63	63	98.0	20.5	4.0	Tow.	8	.....	1903	Morgan City, La.....	Do.
210845		Ga. s.	Mamie G.....	27	16	58.5	17.0	4.0	Pss.	3	50	1912	Columbia, N. C.....	Elizabeth City, N. C.
91156		St. s.	Mamie Higgins.....	77	40	87.8	17.8	7.3	Plt.	10	250	1879	Buffalo, N. Y.....	Galveston, Tex.
204649		Ga. s.	Mamie J.....	7	5	44.5	11.4	2.5	Oys.	1	.....	1907	Morgan City, La.....	Brashear, La.
202187		Ga. s.	Mamie Lewis.....	8	7	37.8	11.5	5.3	Frt.	2	.....	1905	Sneads Ferry, N. C.....	Newbern, N. C.
92970		Ga. s.	Mamie Louise.....	11	8	37.0	14.9	3.7	Frt.	1	.....	1899	Hampton, Va.....	Norfolk, Va.
206455		Ga. s.	Mamie M.....	15	13	35.0	9.2	4.0	Fsh.	1	24	1906	Muskegon, Mich.....	Grand Haven, Mich.
200289		St. s.	Manager.....	325	201	116.7	33.8	11.4	Frt.	8	400	1903	Noank, Conn.....	New York, N. Y.
209672		Ga. s.	Mañana.....	13	9	33.0	9.6	4.5	Pas.	1	16	1912	Los Angeles, Cal.....	Los Angeles, Cal.
91994		St. p.	Manatee.....	104	66	107.9	20.5	6.3	Pas.	9	.....	1884	Newburgh, N. Y.....	Tampa, Fla.
92067		St. s.	Manchester.....	2,132	1,611	281.0	41.0	20.0	Frt.	18	1,200	1889	Wyandotte, Mich.....	Milwaukee, Wis.
207386	L. B. K. V.	Ga. y.	Manchona.....	29	19	60.4	12.0	5.7	Yct.	3	40	1910	New York, N. Y.....	New York, N. Y.
200690	K. S. W. C.	St. s.	MANCHURIA.....	13,638	8,750	600.0	65.3	23.1	Pas.	291	10,000	1904	Camden, N. J.....	Do.
93977	K. Q. J. C.	St. s.	Mandalay.....	438	266	142.4	33.6	12.0	Pas.	18	280	1900	Northbend, Oreg.....	San Francisco, Cal.
140666		St. s.	Mandalay.....	32	26	56.6	15.8	4.6	Pas.	3	.....	1883	Brewer, Me.....	Baltimore, Md.
207967		Ga. s.	Manly C.....	7	7	30.0	7.0	3.6	Pas.	1	20	1910	Moline, Ill.....	Rock Island, Ill.
93246		St. s.	Manette.....	95	55	94.7	17.5	5.0	Pas.	0	74	1902	West Seattle, Wash.....	Pt. Townsend, Wash.
206493		Ga. y.	Manetto.....	34	28	59.0	17.0	4.4	Yct.	4	28	1909	Pocomoke City, Md.....	Philadelphia, Pa.
933348		Ga. s.	Mangrove.....	8	6	42.0	14.0	3.0	Frt.	1	.....	1902	Wit, N. C.....	Beaufort, N. C.
91176		St. s.	Manhasset.....	159	108	104.4	19.5	7.7	Frt.	7	.....	1879	Mystic Bridge, Conn.....	New York, N. Y.
91701		St. s.	Manhattan.....	159	75	91.7	28.6	7.5	Frt.	6	350	1884	Rondout, N. Y.....	Do.
106641		St. s.	Manhattan.....	73	36	91.6	17.5	9.6	Pas.	5	.....	1892	Providence, R. I.....	Oswego, N. Y.

1 Formerly st. p. Happy Day.  
 2 Formerly st. s. John Mitchell.  
 3 Formerly Hawaiian sch. Malolo.  
 4 Formerly ga. y. Tuna.

5 Formerly st. s. Malvern Hill.  
 6 Formerly st. s. Ella Wood No. 2.  
 7 Formerly st. y. <sup>a</sup> Leila.  
 8 Formerly st. y. <sup>b</sup> Stella.

9 Formerly st. y. Ava.  
 † Composite.

MERCHANT STEAM VESSELS OF THE UNITED STATES—Continued.

Official No.	Signal letters.	Rig.	Name of vessel.	Gross tonnage.	Net tonnage.	Length.	Breadth.	Depth.	Service.	Crew.	Indicated horsepower.	When built.	Where built.	Home port (where permanent document issues).
						Feet.	Feet.	Feet.						
111260		St. s.	MANHATTAN	155	105	100.5	21.6	10.4	Tow.	9	780	1900	New York, N. Y.	New York, N. Y.
202346		St. s.	MANHATTAN	1,954	1,329	246.4	46.1	18.4	Fer.	15	3,500	1905	Sparrow Point, Md.	Do.
202345	K. V. G. W.	St. s.	MANHATTAN	291	134	129.3	24.1	14.0	Tow.	10	800	1906	Philadelphia, Pa.	Portland, Me.
206802		St. s.	Manhattan	26	23	46.0	12.4	5.6	Pas.	2	37	1909	Brooklyn, N. Y.	New York, N. Y.
91704		St. p.	Manhattan Beach	652	458	152.0	32.5	12.2	Fer.	6	300	1884	Newburgh, N. Y.	Do.
205457		St. s.	Manila	14	9	47.8	11.4	4.9	Tow.	1	60	1904	San Francisco, Cal.	San Francisco, Cal.
211112		St. s.	Manila	14	9	40.0	11.5	4.8	Pas.	1	50	1913	Seattle, Wash.	Seattle, Wash.
140537		St. s.	Manistec	843	485	202.0	32.0	21.9	Pas.	31	500	1882	Benton Harbor, Mich.	Chicago, Ill.
91436		St. s.	Manistique	473	382	157.1	31.1	12.5	Tow.	11	600	1882	Gibraltar, Mich.	Port Huron, Mich.
210497		St. s.	Manitowish	23	19	52.1	12.8	5.6	Yct.	1	18	1912	N'yack, N. Y.	Charleston, S. C.
92521		St. s.	MANITOU	2,944	2,391	274.7	42.2	20.8	Pas.	100	2,500	1893	Chicago, Ill.	Duluth, Minn.
208100		St. s.	Manitou	9	8	26.5	9.8	3.2	Pas.	1	14	1904	Leland, Mich.	Grand Haven, Mich.
93026	K. P. T. L.	St. s.	MANNA-HATA	1,103	735	210.0	32.0	23.3	Frt.	17	1,000	1900	Wilmington, Del.	Baltimore, Md.
92170		St. s.	MANOLA	2,325	1,835	282.4	40.3	21.2	Frt.	20	1,200	1890	Cleveland, Ohio	Duluth, Minn.
93141		St. s.	Manomet	73	40	78.9	24.5	10.0	Fsh.	18	18	1901	East Boothbay, Me.	Plymouth, Mass.
92437		St. s.	Manosfield	312	351	159.2	32.0	8.2	Lgt.	1	58	1892	Cleveland, Ohio	Cleveland, Ohio
91966	K. H. Q. V.	St. s.	Manroo	719	535	190.0	26.0	9.0	Pas.	22	256	1887	Wilmington, Del.	Mobile, Ala.
200433		St. s.	Manua	97	73	71.4	22.6	8.2	Frt.	4	50	1911	San Francisco, Cal.	San Francisco, Cal.
203011		St. s.	Manulitta	13	12	60.6	12.7	3.0	Frt.	3	24	1906	Berlin, Wis.	Milwaukee, Wis.
200484	L. C. J. M.	St. s.	Manwauia	47	32	69.8	15.3	6.0	Yct.	4	100	1911	Oakland, Cal.	Seattle, Wash.
107549		St. s.	Manzanita	17	14	58.4	11.3	4.6	Ovs.	2	200	1900	Greenport, N. Y.	Cape Charles, Va.
201153		St. y.	MANZANITA	67	46	99.0	16.5	8.6	Yct.	2	200	1904	Toledo, Ohio	Chicago, Ill.
203814	K. W. C. J.	St. s.	Mao	37	31	60.4	12.9	6.0	Yct.	3	50	1906	New Haven, Conn.	New York, N. Y.
200300		St. s.	Maple	61	58	61.6	17.0	5.4	Frt.	1	20	1911	Randolph, Oreg.	Coos Bay, Oreg.
208554		St. s.	Mapua	17	12	46.0	11.5	5.6	Yct.	1	30	1912	Los Angeles, Cal.	Los Angeles, Cal.
200852		St. s.	Maquoit	77	42	85.0	20.5	7.6	Pas.	8	8	1904	South Portland, Me.	Portland, Me.
92963	K. P. L. Q.	St. s.	MARACAIBO	1,771	1,095	267.5	37.0	18.5	Pas.	38	1,100	1899	Wilmington, Del.	Wilmington, Del.
204284		St. s.	Marathon	7	7	40.0	6.0	3.0	Pas.	1	2	1907	Wyandotte, Mich.	Rock Island, Ill.
200474		St. s.	Marathon	25	17	48.8	10.4	2.4	Pas.	1	30	1911	Seattle, Wash.	Seattle, Wash.
205710		St. s.	Mareella	6	6	37.4	8.4	3.4	Pas.	1	12	1908	Clinton, Iowa	Rock Island, Ill.
200072		St. s.	Mareella	28	16	54.6	12.8	6.3	Pas.	1	24	1912	Thomaston, Me.	Salem, Mass.
93399		St. y.	Marcia	22	15	62.5	10.8	4.5	Yct.	4	60	1903	Chicago, Ill.	Detroit, Mich.
92467		St. s.	Marcus Fass	18	12	60.8	15.9	4.4	Ovs.	2	18	1892	Somerset County, Md.	Norfolk, Va.
208887	K. T. C. J.	St. y.	MAREVA	100	68	104.9	16.6	9.1	Yct.	5	1904	1904	New York, N. Y.	Stamford, Conn.
90646		St. s.	Margaret	17	8	50.6	14.6	4.6	Tow.	5	1872	1872	Lake Charles, La.	New Orleans, La.
92509		St. p.	Margaret	328	201	142.0	26.0	4.6	Tow.	15	460	1894	Evansville, Ind.	Evansville, Ind.
92840		St. p.	Margaret	520	260	140.0	33.0	7.0	Pas.	16	250	1897	St. Michael, Alaska	St. Michael, Alaska
93193		St. s.	Margaret	40	27	53.2	17.6	7.0	Tow.	4	1901	1901	Tottenville, N. Y.	New York, N. Y.
93219		St. p.	Margaret	128	81	116.0	22.0	4.0	Tow.	7	1903	1903	Allegheny, Pa.	Pittsburgh, Pa.
11724	K. S. L. G.	St. y.	Margaret	58	48	76.3	19.1	9.3	Yct.	5	1903	1903	Boston, Mass.	Philadelphia, Pa.
136748	K. P. O. T.	St. y.	MARGARET	245	138	145.2	21.0	12.4	Yct.	12	650	1899	Chester, Pa.	Baltimore, Md.
150739		St. p.	Margaret	100	100	100.0	22.0	3.0	Tow.	11	80	1896	Paducah, Ky.	St. Louis, Mo.
201765		St. s.	Margaret	22	18	55.0	10.0	4.0	Pas.	1	32	1905	Clinton, Iowa	Dubuque, Iowa
202043		St. s.	Margaret	58	55	61.6	20.7	7.7	Frt.	3	1935	1935	Corpus Christi, Tex.	Eagle Pass, Tex.
203537		St. s.	Margaret	13	8	48.5	9.9	3.4	Pas.	2	1902	1902	Detroit, Mich.	Whiteland, W. Va.
204496		St. s.	Margaret	22	13	55.0	11.9	2.5	Pas.	3	1907	1907	Jacksonville, Fla.	Jacksonville, Fla.
205226		St. s.	Margaret	15	11	48.0	12.2	6.0	Tow.	2	30	1908	Manitowoc, Wis.	Marquette, Mich.
203550		St. s.	Margaret	8	6	33.5	10.0	4.9	Tow.	2	8	1907	St. Ignace, Mich.	Grand Haven, Mich.
205419		St. s.	Margaret	6	6	33.0	12.0	2.8	Frt.	1	1908	1908	Galveston, Tex.	Galveston, Tex.
207115		St. s.	Margaret	8	6	36.0	11.0	3.2	Frt.	1	1909	1909	Crisfield, Md.	Crisfield, Md.
207372		St. p.	Margaret	52	52	95.5	19.9	3.0	Tow.	5	17	1910	Guild, Tenn.	Chattanooga, Tenn.
208156		St. s.	Margaret	16	11	41.6	10.2	3.7	Msc.	1	40	1902	Morris Heights, N. Y.	Jacksonville, Fla.
208483		St. s.	Margaret	34	12	60.2	16.4	8.0	Fsh.	6	50	1911	Seattle, Wash.	Ketchikan, Alaska
208810		St. s.	Margaret	9	8	26.2	8.5	4.3	Fsh.	2	9	1908	Manitowoc, Wis.	Grand Haven, Mich.
209421		St. s.	Margaret	27	15	59.3	10.5	3.9	Ovs.	2	110	1912	Norfolk, Va.	Norfolk, Va.
209610		St. s.	Margaret	9	6	55.0	13.3	3.0	Ovs.	2	20	1912	White Stone, Va.	Tappahannock, Va.
209747		St. s.	Margaret	273	185	128.3	23.3	11.4	Fsh.	31	500	1912	Weems, Va.	Do.
211257		St. p.	Margaret	8	8	57.3	12.1	2.9	Tow.	1	25	1913	Chattanooga, Tenn.	Chattanooga, Tenn.
210327		St. y.	Margaret M.	20	13	51.1	11.0	4.4	Yct.	0	25	1909	Port Clinton, Ohio	Detroit, Mich.
210207		St. s.	Margaret G.	14	11	40.0	12.0	4.0	Ovs.	0	1904	1904	Detroit, Mich.	Do.
162316		St. s.	Margaret Atkinson	50	50	71.5	21.6	5.9	Frt.	0	1904	1904	Lankford, Md.	Norfolk, Va.
120554		St. s.	Margaret D.	29	14	55.7	15.5	7.0	Tow.	5	1883	1883	Baltimore, Md.	New York, N. Y.
204924		St. s.	Margaret G.	12	8	43.2	12.0	3.0	Pas.	4	1908	1908	Georgetown, S. C.	Georgetown, S. C.
207326		St. p.	Margaret R.	12	12	56.2	15.0	2.2	Pas.	2	25	1910	Antiquity, Ohio	Cincinnati, Ohio
207307		St. s.	Margaret S.	29	19	55.8	13.5	5.8	Pas.	1	125	1910	Everett, Wash.	Pt. Townsend, Wash.
92975		St. s.	Margaret Scopas	8	6	38.7	13.7	2.9	Ovs.	1	1	1899	Biloxi, Miss.	New Orleans, La.
208625		St. s.	Margaret W.	6	6	46.0	10.2	3.0	Frt.	1	20	1906	Saxs, Va.	Cape Charles, Va.
91594		St. s.	Margaret J. Sanford	77	55	85.2	18.5	8.0	Tow.	8	1883	1883	Jersey City, N. J.	New York, N. Y.
200363		St. s.	Margarette	22	12	48.8	13.6	5.0	Tow.	1	1903	1903	Elizabeth City, N. C.	Newbern, N. C.
202114		St. s.	Margarette	13	10	52.0	14.6	3.5	Ovs.	1	1905	1905	Pocomoke City, Md.	Cape Charles, Va.
203862		St. s.	Margarita	8	8	30.9	10.2	3.8	Pas.	1	25	1907	Longbeach, Cal.	San Francisco, Cal.
207898		St. s.	Margarite C.	8	5	25.4	8.9	2.9	Pas.	1	12	1900	Harbor Springs, Mich.	Marquette, Mich.
201764		St. s.	Margre	7	7	30.6	10.4	3.7	Tow.	0	1905	1905	Decatur, Wash.	Pt. Townsend, Wash.

1 Formerly st. s. Richard Croker.  
 2 Formerly st. s. {a Lora.  
 3 Formerly st. s. {b Alice Stafford.  
 4 Formerly ga. y. Au Revoir.

5 Formerly st. y. Edith.  
 6 Formerly ga. s. Mattie Bliss.  
 7 Formerly st. y. Machigonne.

8 Formerly sch. y. Savarona.  
 9 Formerly st. y. {a Eugenia.  
 10 Formerly st. y. {b Marjorie.

11 Formerly \*st. p. Frank Hontz.  
 12 Formerly st. s. {a Peter A. Furst.  
 13 Formerly st. s. {b Escort.



## MERCHANT STEAM VESSELS OF THE UNITED STATES—Continued.

Official No.	Signal letters.	Rig.	Name of vessel.	Gross tonnage.	Net tonnage.	Length.	Breadth.	Depth.	Service.	Crew.	Indicated horsepower.	When built.	Where built.	Home port (where permanent document issues).
						<i>Feet.</i>	<i>Feet.</i>	<i>Feet.</i>						
92017		Ga. s.	Margie	9	8	28.2	13.3	5.2	Fsh.	1		1888	Osterville, Mass.	Edgartown, Mass.
207488		St. s.	Margie	13	8	49.0	11.0	4.5	Pas.	4		1910	Jackson, Ala.	Mobile, Ala.
208295		*Ga. p.	Margie M.	11	7	45.5	11.6	2.8	Pas.	1	15	1910	Arkansas City, Ark.	Evansville, Ind.
211427	L. D. C. F.	Ga. y.	Margo	34	27	57.5	13.7	6.2	Yet.	4	50	1913	Camden, N. J.	Philadelphia, Pa.
92567		St. s.	Margret McCann	35	22	60.0	15.2	6.6	Fsh.	6		1894	Grand Haven, Mich.	Grand Haven, Mich.
92504		St. s.	Marguerite	128	64	90.3	21.3	10.8	Tow.	6	462	1883	Kennebunk Port, Me.	Boston, Mass.
92583		St. s.	MARGUERITE	27	13	45.8	14.0	6.9	Tow.	5		1894	Cleveland, Ohio	Duluth, Minn.
92676		Ga. s.	Marguerite	13	13	40.7	14.8	6.8	Fsh.	4		1895	Waldoboro, Me.	Gloucester, Mass.
92912		St. s.	Marguerite	44	34	64.0	14.0	4.2	Pas.	2		1898	Florence, Ore.	Yaquina, Ore.
92847		Ga. s.	Marguerite	8	7	30.3	10.0	3.6	Msc.	2		1899	Paulsboro, N. J.	Bridgeton, N. J.
92952		Ga. y.	Marguerite	18	12	47.5	10.5	5.0	Yet.	2		1899	Baltimore, Md.	Baltimore, Md.
209988		Ga. s.	Marguerite	16	12	42.4	15.6	6.8	Frt.	2		1904	Eastport, Me.	Eastport, Me.
201762		Ga. s.	Marguerite	14	10	46.0	14.0	5.0	Frt.	3		1905	Swedesboro, N. J.	Philadelphia, Pa.
203831		*Ga. p.	Marguerite	21	11	53.0	15.8	3.9	Oys.	4		1906	Westwego, La.	Brashear, La.
204056		Ga. s.	Marguerite	24	16	57.8	12.5	4.1	Pas.	1		1907	Tacoma, Wash.	Tacoma, Wash.
204430		Ga. s.	Marguerite	9	6	33.3	8.5	4.3	Pas.	0		1909	Tampa, Fla.	Tampa, Fla.
204420		Ga. y.	Marguerite	32	25	54.0	12.8	6.1	Yet.	2	50	1908	Manitowoc, Wis.	Chicago, Ill.
209218		Ga. s.	Marguerite	12	11	39.5	8.6	2.4	Pas.	2	50	1909	St. Augustine, Fla.	St. Augustine, Fla.
209730		Ga. y.	Marguerite II	41	27	63.0	14.1	6.5	Yet.	4	50	1909	Philadelphia, Pa.	Philadelphia, Pa.
205121		*Ga. p.	Marguerite No. 2.	14	14	56.5	12.8	2.6	Tow.	2		1908	Ironton, Ohio.	Cincinnati, Ohio.
92888		Ga. s.	Marguerite B.	6	5	28.5	12.9	3.3	Pas.	1		1896	Patchogue, N. Y.	Patchogue, N. Y.
210267		Ga. s.	Marguerite G.	14	11	40.0	12.0	4.0	Frt.	0	30	1904	Detroit, Mich.	Detroit, Mich.
201616		Ga. s.	Marguerite S. McKenzie	13	13	39.4	13.3	5.4	Fsh.	6		1904	Gloucester, Mass.	Gloucester, Mass.
93351		Ga. s.	Mallard	16	15	38.3	15.4	2.7	Frt.	2		1902	Port Orange, Fla.	Key West, Fla.
91081		Ga. s.	Maria	9	8	31.0	13.2	3.2	Frt.	1		1876	Amityville, N. Y.	Patchogue, N. Y.
91960		*St. p.	Maria	202	184	115.0	24.0	5.9	Tow.	9		1887	Portland, Ore.	Portland, Ore.
127317		Ga. s.	Maria	32	29	51.5	13.0	4.6	Oys.	3		1899	Patchogue, N. Y.	Bristol, R. I.
90497		Ga. s.	Maria D.	6	6	30.0	11.5	3.5	Pas.	1		1873	Newport, R. I.	New Haven, Conn.
92205		St. s.	Maria Hoffmann	78	39	77.3	19.9	8.9	Tow.	7		1890	Brooklyn, N. Y.	New York, N. Y.
206483		Ga. s.	Mariada	24	14	61.0	13.6	5.2	Pas.	2		1909	Bridgeton, N. J.	Bridgeton, N. J.
91268		St. s.	Mariana	19	9	52.6	13.0	6.5	Tow.	3		1880	Baltimore, Md.	Baltimore, Md.
92135		St. s.	Marian	128	94	91.8	17.4	8.5	Cnl.	3	116	1889	Buffalo, N. Y.	New York, N. Y.
93337		Ga. s.	Marian	19	13	59.2	13.6	4.9	Tow.	1	75	1903	Tacoma, Wash.	San Francisco, Cal.
93388		Ga. s.	Marian	16	16	41.6	15.0	6.0	Fsh.	9		1903	Gloucester, Mass.	Gloucester, Mass.
204845		Ga. s.	Marian	13	9	45.6	10.6	3.7	Pas.	2		1914	Seattle, Wash.	Tacoma, Wash.
204162		Ga. s.	Marian	37	25	62.0	16.2	6.1	Fsh.	3		1907	Tacoma, Wash.	Seattle, Wash.
92736		St. s.	MARICOPA	4,223	3,669	406.0	48.2	23.4	Frt.	22	1,600	1896	Chicago, Ill.	Duluth, Minn.
92594		St. s.	Mario	42	28	58.8	16.7	6.0	Tow.	3		1894	Kennebunk Port, Me.	Boston, Mass.
92621		St. s.	Marie	121	56	85.8	26.8	7.7	Tow.	4	40	1894	Washington, N. C.	New York, N. Y.
92711		Ga. y.	Marie	37	25	63.0	14.2	5.4	Yet.	8		1896	Middletown, Conn.	New Orleans, La.
93137		*Ga. p.	Marie	13	9	44.0	9.0	2.5	Msc.	1		1901	Cannelton, Ind.	Brashear, La.
93173		Ga. s.	Marie	6	6	30.0	11.9	3.0	Oys.	1		1901	Amityville, N. Y.	Patchogue, N. Y.
93299		Ga. s.	Marie	9	9	32.5	12.0	3.3	Pas.	2		1901	Atlantic City, N. J.	Somers Point, N. J.
203220		Ga. s.	Marie	14	9	32.8	10.0	3.6	Pas.	1		1906	Ballard, Wash.	Tacoma, Wash.
203418		Ga. s.	Marie	14	9	40.0	11.3	3.5	Tow.	2	16	1906	Punta Gorda, Fla.	Key West, Fla.
203465		Ga. s.	Marie	6	5	27.2	12.0	3.0	Pas.	1		1906	Port Republic, N. J.	Tuckerton, N. J.
203536		*Ga. p.	Marie	22	22	67.4	20.0	2.8	Fer.	2		1906	Sioux City, Iowa.	Sioux City, Iowa.
204381		St. s.	Marie	46	11	61.2	13.6	5.4	Tow.	4	100	1907	Holly, Fla.	Pensacola, Fla.
206073		Ga. s.	Marie	7	6	34.0	7.1	3.8	Pas.	1	10	1909	Memphis, Tenn.	Memphis, Tenn.
207528		Ga. s.	Marie	9	8	28.0	9.6	3.3	Fsh.	1	8	1904	St. James, Mich.	Grand Haven, Mich.
208870		Ga. s.	Marie	12	10	35.6	8.8	3.5	Pas.	1	20	1908	Michigan City, Ind.	Do.
208998		Ga. s.	Marie	13	7	50.5	17.0	3.5	Frt.	2		1911	Fogartyville, Fla.	Tampa, Fla.
207671		Ga. s.	Marie	6	6	25.5	7.4	6.4	Pas.	1	10	1911	Elizabeth City, N. C.	Elizabeth City, N. C.
210137		Ga. y.	Marie	25	17	70.0	11.5	4.7	Yet.	4	120	1912	New York, N. Y.	New York, N. Y.
91837		Ga. s.	Marie	43	29	63.0	16.0	6.7	Fsh.	5	80	1912	Seattle, Wash.	Seattle, Wash.
208445		Ga. s.	Marie B.	12	9	31.8	14.2	4.5	Frt.	2		1886	Charleston, S. C.	Charleston, S. C.
206745		Ga. s.	Marie Balmer	9	5	54.1	9.1	3.0	Pas.	1	25	1910	St. Michael, Alaska.	St. Michael, Alaska.
210599		*St. p.	Marie Barrett	147	147	141.5	31.2	4.1	Tow.	17		1908	Cincinnati, Ohio	Cincinnati, Ohio.
208132		Ga. s.	Marie F.	8	8	27.7	9.3	3.6	Fsh.	1	12	1905	Green Bay, Wis.	Milwaukee, Wis.
206111		*St. p.	Marie J.	76	76	100.0	20.0	4.4	Tow.	12		1896	Holena, Ark.	Memphis, Tenn.
205711		*Ga. p.	Marie L.	8	8	37.8	10.4	4.0	Pas.	1	45	1907	San Francisco, Cal.	San Francisco, Cal.
209699		Ga. s.	Marie R.	15	10	47.7	10.6	3.1	Pas.	2	35	1908	St. Louis, Mo.	St. Louis, Mo.
209845		Ga. s.	Marie S.	19	14	31.4	10.7	4.0	Fsh.	5	18	1912	Vermilion, Ohio	Sandusky, Ohio.
91647		St. s.	Marie S. II.	25	17	39.8	9.3	7.5	Pas.	2	40	1912	St. Louis, Mo.	St. Louis, Mo.
207006		Ga. s.	Marie G. Haaven	10	12	47.5	13.7	5.1	Tow.	3		1883	Astoria, Ore.	Ketchikan, Alaska.
92372		Ga. s.	Marieta	9	7	42.3	11.0	4.6	Pas.	1		1908	Morris Heights, N. Y.	Patchogue, N. Y.
92465		St. s.	Marietta	40	20	60.4	14.5	6.3	Tow.	3		1891	Berkley, Va.	Norfolk, Va.
93267		Ga. s.	Marietta	15	8	43.6	15.5	3.9	Frt.	2		1896	Pocomoke City, Md.	Do.
209155	K.V.H.W.	Ga. s.	Marietta	9	8	39.4	10.7	3.0	Pas.	1		1902	Bay City, Mich.	Wheeler, W. Va.
20828		Ga. y.	Marietta	56	45	77.1	18.5	9.8	Yet.	4		1906	Gloucester, Mass.	Boston, Mass.
92216		Ga. s.	Marigold	96	91	87.0	17.0	6.6	Yet.	5	100	1912	Manitowoc, Wis.	Chicago, Ill.
93984		Ga. s.	Marilla	7	7	34.1	12.9	3.5	Frt.	1		1890	Red Bluff, Tex.	Port Lavaca, Tex.
206003		Ga. s.	Marilla Armstrong	12	12	35.2	13.4	5.9	Frt.	2		1900	Friendship, Me.	Portland, Me.
206085		Ga. s.	Marin	101	80	88.0	15.5	5.0	Pas.	3		1909	Vancouver, Wash.	San Francisco, Cal.
92165		Ga. s.	Marin	12	8	42.7	12.3	4.3	Frt.	1	65	1908	San Francisco, Cal.	Do.
		Ga. s.	Marina G.	6	5	29.0	13.0	3.3	Oys.	1		1890	Patchogue, N. Y.	Patchogue, N. Y.

1 Formerly ga. s. Cautler and McKenzie.

2 Formerly \*st. p. J. H. Friend.

3 Formerly \*st. p. Zip McCoy.

4 Formerly st. s. Requa.

## MERCHANT STEAM VESSELS OF THE UNITED STATES—Continued.

Official No.	Signal letters.	Rig.	Name of vessel.	Gross tonnage.	Net tonnage.	Length.	Breadth.	Depth.	Service.	Crew.	Indicated horsepower.	When built.	Where built.	Home port (where permanent document issues).
						Feet.	Feet.	Feet.						
210408		Ga. s.	Marina	42	28	48.5	14.4	4.9	Pas.	3	37	1912	Catano, P. R.	San Juan, P. R.
105228		*St. p.	Mariner	371	371	178.0	28.0	5.0	Tow.	35	.....	1873	Cincinnati, Ohio	Pittsburgh, Pa.
200062		St. s.	Mariner	89	60	78.6	20.0	7.3	Tow.	5	200	1903	Tacoma, Wash.	San Francisco, Cal.
204380		St. s.	Mariner	49	17	53.0	15.3	7.6	Tow.	3	125	1907	Essex, Mass.	Gloucester, Mass.
207067		Ga. s.	Mariner	30	21	61.5	13.1	5.0	Pas.	2	75	1910	Friday Harbor, Wash.	Pt. Townsend, Wash.
91178		Ga. s.	Marion	6	5	28.2	12.2	3.4	Msc.	0	0	1879	Newport, R. I.	Newport, R. I.
91884		St. s.	Marion	47	25	64.2	16.9	6.2	Tow.	8	.....	1886	South Amboy, N. J.	Perth Amboy, N. J.
92084		St. s.	Marion	17	12	43.1	12.6	7.2	Tow	7	.....	1889	East Saginaw, Mich.	Cleveland, Ohio
92102		St. s.	Marion	930	672	202.2	34.7	13.1	Frt.	13	600	1889	Sheboygan, Wis.	Chicago, Ill.
92307		Ga. s.	Marion	7	6	26.8	12.8	3.1	Fsh.	1	.....	1884	Hyannis, Mass.	Hyannis, Mass.
92431		Ga. s.	Marion	7	6	28.2	13.3	4.0	Msc.	0	.....	1892	Newport, R. I.	Providence, R. I.
92668		Ga. s.	Marion	14	12	32.0	16.0	4.0	Pas.	2	.....	1895	Wilmington, Del.	Bristol, R. I.
92757		St. s.	Marion	93	63	84.4	22.0	8.7	Frt.	5	.....	1896	Tomkins Cove, N. Y.	New York, N. Y.
92852		St. s.	MARION	69	47	70.0	18.0	8.5	Tow.	6	.....	1898	Buffalo, N. Y.	Duluth, Minn.
92896		St. s.	Marion	14	10	41.4	13.4	4.7	Frt.	3	16	1898	Bristol, R. I.	Boston, Mass.
93225		St. s.	Marion	262	178	129.3	23.5	4.0	Frt.	16	275	1901	Wilmington, Del.	Bridgeport, Conn.
93254		Ga. s.	Marvin	32	24	55.0	20.1	4.0	Frt.	4	.....	1902	Phippsburg, Me.	Boston, Mass.
125739		St. s.	*Marion	63	31	77.7	17.4	8.1	Pas.	6	.....	1879	Baltimore, Md.	Mobile, Ala.
145221	K. C. F. W.	St. y.	Marion	39	25	96.6	17.0	5.6	Yct.	6	.....	1880	Greenpoint, N. Y.	New York, N. Y.
200260		Ga. s.	Marion	7	7	32.2	11.0	4.8	Msc.	1	.....	1903	Friendship, Me.	Deer Isle, Me.
201965		Ga. s.	Marion	7	7	40.3	10.5	3.0	Msc.	1	30	1905	Atlantic City, N. J.	Philadelphia, Pa.
202121		Ga. s.	Marion	14	10	49.5	11.4	3.7	Fsh.	1	.....	1905	Astoria, Oreg.	Pt. Townsend, Wash.
202723		St. s.	Marion	8	7	35.0	10.0	4.5	Tow.	3	.....	1905	Georgetown, S. C.	Georgetown, S. C.
203437		Ga. s.	Marion	10	7	51.0	12.9	2.6	Pas.	2	.....	1906	Belhaven, N. C.	Newbern, N. C.
204084		*St. p.	Marion	13	13	73.0	15.0	2.5	Tow.	3	40	1909	Point Marion, Pa.	Pittsburgh, Pa.
206110		Ga. s.	Marion	15	10	50.0	10.5	9.0	Msc.	1	27	1909	Beaumont, Tex.	Pensacola, Fla.
206528		Ga. s.	Marion	8	8	40.0	10.2	3.9	Pas.	1	15	1908	Malden, Mass.	Hyannis, Mass.
211383		Ga. s.	Marion	12	8	39.7	10.3	3.6	Pas.	1	16	1913	Atlantic City, N. J.	Somers Point, N. J.
211264		Ga. s.	Marion	26	25	50.5	14.5	5.7	Frt.	1	20	1913	Menominee, Mich.	Milwaukee, Wis.
211231		Ga. y.	Marion-Alice	27	18	54.6	12.4	4.8	Yct.	2	72	1913	Chicago, Ill.	Chicago, Ill.
92787		Ga. s.	Marion Huggett	8	8	36.5	11.2	5.5	Fsh.	2	.....	1897	Swains Island, Me.	Rockland, Me.
202153		Ga. s.	Marion McLoon	30	11	53.6	16.8	7.1	Msc.	2	.....	1902	East Boothbay, Me.	Do.
93245		Ga. s.	Marion E. Turner	84	45	76.1	23.0	9.4	Fsh.	14	.....	1902	Boothbay, Me.	Portland, Me.
92045		Ga. s.	Marion J. Poulson	9	9	36.0	12.8	3.0	Frt.	1	.....	1888	Pocomoke City, Md.	Norfolk, Va.
211125		Ga. s.	Marion S.	9	7	31.6	7.9	4.9	Frt.	2	15	1913	Georgetown, S. C.	Georgetown, S. C.
91554	K. B. G. T.	St. s.	Mariposa	3,158	1,939	314.0	41.0	17.3	Pas.	50	3,500	1883	Philadelphia, Pa.	Pt. Townsend, Wash.
92448		St. s.	MARIPOSA	2,831	2,306	330.1	45.2	20.3	Frt.	20	1,400	1862	Cleveland, Ohio	Duluth, Minn.
91031		St. s.	Mariquita	61	54	51.2	11.8	4.8	Pas.	2	.....	1873	Rhinolbeck, N. Y.	Burlington, Vt.
210483		Ga. y.	Mari	61	54	51.4	17.0	6.4	Yct.	4	90	1912	New York, N. Y.	New York, N. Y.
92169		Ga. s.	MARISKA	2,325	1,835	282.4	40.3	21.2	Frt.	20	1,200	1890	Cleveland, Ohio	Duluth, Minn.
92450		St. s.	MARITANA	2,957	2,429	330.0	45.2	20.3	Frt.	21	1,400	1882	Chicago, Ill.	Do.
3826		*St. p.	Marjorie	61	31	80.0	17.8	3.0	Pas.	11	.....	1890	Flaquemine, La.	New Orleans, La.
92842		Ga. s.	Marjorie	29	20	48.3	15.3	4.8	Pas.	1	.....	1898	Brewer, Me.	Bangor, Me.
93174		Ga. s.	Marjorie	6	5	31.7	11.7	3.2	Pas.	1	.....	1897	Saville, R. I.	Patchogue, N. Y.
134425	K. L. V. N.	St. y.	Marjorie	40	20	67.0	13.7	8.0	Yct.	4	.....	1894	Bristol, R. I.	New York, N. Y.
200350		St. p.	Marjorie	9	7	28.4	12.7	2.6	Msc.	1	.....	1903	Freeport, N. Y.	Patchogue, N. Y.
205313		*St. p.	Marjorie	54	54	74.2	21.2	4.0	Frt.	4	30	1908	Osage, Mo.	Kansas City, Mo.
208523		Ga. s.	Marjorie	7	5	30.0	9.0	3.6	Frt.	1	12	1911	Wilmington, Del.	Wilmington, Del.
207773		Ga. y.	Marjorie E.	18	13	44.9	10.4	5.0	Yct.	2	12	1910	Atlantic City, N. J.	Somers Point, N. J.
206546		Ga. s.	Marjorie G.	14	12	41.2	11.3	2.8	Pas.	2	30	1911	Rockledge, Fla.	St. Augustine, Fla.
208082		Ga. s.	Marjorie M.	12	8	39.0	9.6	3.6	Pas.	2	16	1901	Croton on Hudson, N. Y.	Key West, Fla.
92660		Ga. s.	Market Boy	9	9	33.0	10.4	2.3	Pas.	1	.....	1895	Hoquiam, Wash.	Pt. Townsend, Wash.
204515		Ga. p.	Market Boy	9	6	37.7	8.0	2.0	Pas.	1	.....	1906	Nashville, Tenn.	Memphis, Tenn.
210058		Ga. y.	Marlba	23	13	53.6	12.1	6.2	Yct.	2	.....	1912	Wassette, Me.	Providence, R. I.
13180		St. s.	Marlborough	944	710	192.9	34.1	11.0	Pas.	26	555	1864	Brooklyn, N. Y.	New York, N. Y.
204226		*St. p.	Marlen Riggs	60	60	95.6	24.6	3.3	Tow.	8	.....	1907	Higginsport, Ohio	Cincinnati, Ohio
209270	L. C. F. M.	Ga. y.	Marold	57	51	67.0	16.5	6.0	Yct.	3	70	1911	New York, N. Y.	Jacksonville, Fla.
210336		*St. p.	Marquette	66	41	98.0	23.0	4.0	Tow.	5	25	1912	Wabasha, Minn.	St. Paul, Minn.
200537		St. s.	MARQUETTE AND BESSEMER No. 1. Ⓞ	1,732	998	241.0	43.0	22.4	Frt.	17	850	1903	Buffalo, N. Y.	Buffalo, N. Y.
208021		St. s.	MARQUETTE AND BESSEMER No. 2. Ⓞ	2,583	1,516	338.0	56.0	19.5	Fer.	21	2,300	1910	Cleveland, Ohio	Erie, Pa.
91242		St. s.	Mars	131	105	95.4	17.8	8.0	Cnl.	3	.....	1880	Ithaca, N. Y.	Do.
92153	K. G. V. D.	St. s.	Mars	278	139	117.2	23.0	15.7	Tow.	13	750	1890	Camden, N. J.	Philadelphia, Pa.
93386		Ga. s.	Mars	14	9	38.0	12.6	5.2	Pas.	5	.....	1903	Richmond, Wash.	Seattle, Wash.
205389		St. s.	Mars	29	21	62.0	15.7	6.7	Fsh.	4	70	1908	Erie, Pa.	Erie, Pa.
91408		St. s.	Marshall F. Butters	376	229	164.0	30.4	10.5	Frt.	12	375	1882	Milwaukee, Wis.	Chicago, Ill.
93207	K. R. H. J.	Ga. s.	Marshfield	388	294	148.0	33.0	10.5	Frt.	17	180	1901	Marshfield, Oreg.	Buffalo, N. Y.
205323		Ga. s.	Marshfield	12	9	41.8	9.2	3.6	Pas.	1	30	1908	East Side, Oreg.	Cos Bay, Oreg.
93067		St. s.	Mart H. Esser	34	23	57.5	14.5	6.2	Fsh.	8	.....	1900	Lorain, Ohio	Erie, Pa.
91147		St. s.	Martha	12	6	42.5	11.0	4.5	Tow.	2	.....	1879	Bordentown, N. J.	Wilmington, Del.
92445		St. s.	Martha	46	33	82.7	15.6	5.0	Pas.	4	.....	1892	Westerly, R. I.	Boston, Mass.
93013		Ga. s.	Martha	30	18	54.8	16.8	5.0	Oys.	5	.....	1900	Tottenville, N. Y.	Bridgeport, Conn.
205139		Ga. s.	Martha	8	8	32.0	7.5	3.7	Pas.	1	10	1908	New Haven, Conn.	New Haven, Conn.

1 Formerly \*st. p. Alex. Swift.

2 Formerly st. s. Canton.

3 Formerly st. y. Theresa.

4 Formerly st. y. Eugenia.

5 Formerly st. y. Karl.

6 Formerly st. s. John L. Hasbrouck.

7 Name changed from \*st. p. Sam'l Peters, 1913.

## MERCHANT STEAM VESSELS OF THE UNITED STATES—Continued.

Official No.	Signal letters.	Rig.	Name of vessel.	Gross tonnage.	Net tonnage.	Length.	Breadth.	Depth.	Services.	Crew.	Indicated horsepower.	When built.	Where built.	Home port (where permanent document issues).
						Feet.	Feet.	Feet.						
206883		St. s.	Martha	20	13	35.8	12.0	5.2	Fsh.	4	18	1909	Milwaukee, Wis.	Milwaukee, Wis.
92859		*St. p.	Martha Clow	98	62	80.3	17.0	3.0	Pas.	12	.....	1898	Stockton, Cal.	St. Michael, Alaska.
210498		*Ga. p.	Martha D.	9	6	37.0	8.4	2.8	Pas.	1	7	1912	Muskogee, Okla.	Memphis, Tenn.
208811		Ga. s.	Martha A.	8	7	36.0	13.2	5.2	Frt.	1	.....	1906	Sayville, N. Y.	Patchogue, N. Y.
208906		Ga. s.	Martha D.	7	6	34.7	7.0	4.0	Pas.	2	20	1910	New York, N. Y.	New York, N. Y.
208946		Ga. s.	Martha E.	6	6	25.8	7.8	3.1	Fsh.	3	12	1897	Manitowoc, Wis.	Milwaukee, Wis.
91114		Ga. s.	Martha Helen.	75	50	82.0	16.7	7.4	Tow.	7	.....	1878	Berkley, Va.	Jacksonville, Fla.
210026		Ga. s.	Martha J.	17	15	55.7	12.0	5.2	Pas.	3	35	1911	Brooklyn, N. Y.	New York, N. Y.
203505		Ga. s.	Martha Lillian	22	15	50.0	15.4	4.0	Fsh.	6	.....	1906	St. Andrew, Fla.	Pensacola, Fla.
207821		Ga. s.	Martha Manning	16	12	45.0	14.9	3.7	Pas.	2	24	1910	Fishing Creek, Md.	Crisfield, Md.
205642		Ga. s.	Martha S.	12	11	41.0	10.2	3.8	Fsh.	2	12	1908	West De Pere, Wis.	Milwaukee, Wis.
202104		Ga. s.	Martha W.	18	15	44.6	16.0	4.3	Frt.	2	.....	1905	Battery Park, Va.	Norfolk, Va.
92133		Ga. s.	Martha A. Shores.	19	12	58.0	16.0	4.1	Frt.	1	.....	1889	St. Peters Creek, Md.	Cape Charles, Va.
91540		St. s.	Martha E. Dickerman	162	126	110.0	22.0	5.5	Pas.	10	74	1883	Norfolk, Va.	Norfolk, Va.
207457		Ga. s.	Martha E. McLain	13	7	38.3	13.3	5.9	Fsh.	2	8	1910	Bremen, Me.	Portland, Me.
200687		*St. p.	Martha H. Hennen	77	77	112.0	23.0	4.8	Tow.	10	100	1904	Evansville, Ind.	Mobile, Ala.
17089		St. s.	Martin Dallman	17	8	52.0	11.4	4.4	Tow.	3	.....	1866	Philadelphia, Pa.	Washington, D. C.
201025		St. s.	MARTIN MULLEN	4,635	3,471	416.0	50.0	28.0	Frt.	19	1,500	1904	Cleveland, Ohio	Cleveland, Ohio.
20474		St. s.	Martin Trou	18	12	44.0	12.4	4.4	Fsh.	4	22	1907	Milwaukee, Wis.	Milwaukee, Wis.
208988		St. s.	Martin J. Marran	308	144	155.6	23.1	12.9	Fsh.	32	800	1911	Rockland, Me.	Greenport, N. Y.
92191		St. s.	MARURA	2,311	1,836	290.6	40.3	21.1	Frt.	17	1,200	1890	Cleveland, Ohio	Cleveland, Ohio.
92539		Ga. s.	Marvel Not.	6	6	30.0	10.2	3.2	Oys.	2	.....	1893	Chincoteague, Va.	Cape Charles, Va.
209442		Ga. s.	Mary	6	6	27.0	9.2	3.5	Fsh.	1	10	1910	Juneau, Alaska.	Juneau, Alaska.
90024		Ga. s.	Mary	7	7	27.6	11.1	3.0	Frt.	2	7	1868	Key West, Fla.	Key West, Fla.
92895		Ga. s.	Mary	15	14	44.6	14.6	3.9	Frt.	2	.....	1889	Norfolk County, Va.	Norfolk, Va.
92407		Ga. s.	Mary	5	5	24.6	12.3	3.9	Fsh.	2	.....	1878	Noank, Conn.	New York, N. Y.
92442		St. s.	Mary	218	134	137.7	30.8	7.0	Frt.	5	274	1892	Toledo, Ohio	Detroit, Mich.
92731		St. s.	Mary	75	37	81.7	18.8	8.9	Pas.	5	275	1896	Baltimore, Md.	Baltimore, Md.
92836		St. s.	Mary	36	24	76.5	15.2	5.9	Tow.	4	.....	1897	Scranton, Miss.	Gulfport, Miss.
92851		Ga. s.	Mary	5	5	28.2	11.0	2.4	Oys.	1	.....	1896	Galveston, Tex.	Port Lavaca, Tex.
92895		Ga. s.	Mary	24	16	51.6	14.2	5.9	Fsh.	7	.....	1898	Tacoma, Wash.	Seattle, Wash.
93278		*St. p.	Mary	50	50	102.8	19.0	3.2	Pas.	6	.....	1901	Beardstown, Ill.	St. Louis, Mo.
141576		St. s.	Mary	36	25	66.6	16.1	5.8	Tow.	5	.....	1898	Athens, N. Y.	New York, N. Y.
200411		Ga. s.	Mary	9	9	34.0	12.0	4.0	Fsh.	1	.....	1903	Port Republic, N. J.	Somers Point, N. J.
202415		Ga. s.	Mary	6	5	30.2	11.5	3.2	Fsh.	1	.....	1896	Islip, N. Y.	Patchogue, N. Y.
204107		*St. p.	Mary	52	43	100.0	19.3	4.2	Pas.	12	25	1907	Geneva, Ala.	Apalachicola, Fla.
205113		Ga. y.	Mary	22	19	55.0	11.0	5.4	Yct.	2	48	1908	New York, N. Y.	New York, N. Y.
206491		Ga. s.	Mary	9	6	36.4	8.5	3.8	Pas.	1	25	1908	Stockton, Cal.	San Francisco, Cal.
208982		Ga. s.	Mary	11	9	42.7	10.4	4.2	Pas.	1	25	1911	Manitowoc, Wis.	Chicago, Ill.
211399		Ga. s.	Mary	6	6	28.5	7.6	3.0	Pas.	1	12	1913	Rock Island, Ill.	Rockland, Ill.
211056		Gu. s.	Mary	10	8	42.3	9.9	4.1	Fsh.	1	20	1913	Saxman, Ala.	Ketchikan, Alaska.
209909		Ga. y.	Mary II	33	22	69.7	12.0	5.9	Yct.	3	80	1912	New York, N. Y.	Detroit, Mich.
92041		Ga. s.	Mary A.	6	6	25.6	12.4	4.0	Oys.	2	.....	1888	Noank, Conn.	Greenport, N. Y.
92246		Ga. s.	Mary A.	11	10	30.0	13.8	4.0	Pas.	1	.....	1886	City Island, N. Y.	New York, N. Y.
92578		Ga. s.	Mary A.	9	8	33.2	11.6	5.5	Fsh.	2	.....	1894	Bremen, Me.	New Haven, Conn.
204533		Ga. s.	Mary A.	7	7	35.0	11.0	4.0	Fsh.	2	.....	1907	Erie, Pa.	Erie, Pa.
208105		Ga. s.	Mary A.	9	8	26.5	8.6	3.2	Fsh.	2	8	1905	Manitowoc, Wis.	Grand Haven, Mich.
211407		Ga. s.	Mary Abbe.	9	8	48.6	10.2	3.4	Pas.	1	40	1903	St. Joseph, Mich.	St. Joseph, Mich.
93391		Ga. s.	Mary Adams	12	10	37.0	10.0	3.6	Frt.	4	10	1903	Port Republic, N. J.	Cape Charles, Va.
92789		St. y.	MARY ALICE	180	122	142.1	18.1	9.9	Yct.	14	.....	1897	Brooklyn, N. Y.	Buffalo, N. Y.
210524		Ga. y.	Mary Alice	18	17	37.2	11.0	4.0	Yct.	1	22	1912	Green Bay, Wis.	Milwaukee, Wis.
91679		Ga. s.	Mary Alphonse	11	9	45.0	10.1	3.6	Pas.	2	35	1909	Georgetown, S. C.	Charleston, S. C.
90858		Ga. s.	Mary Anderson	8	7	34.0	13.4	3.0	Frt.	2	.....	1884	Norfolk County, Va.	Norfolk, Va.
91492		St. s.	Mary Ann	40	20	72.6	15.9	6.2	Tow.	4	.....	1876	Chester, Pa.	Nowark, N. J.
201708		Ga. s.	Mary Ann	10	9	35.3	13.5	3.6	Tow.	2	.....	1882	Rockaway, N. Y.	Norfolk, Va.
201756		Ga. y.	Mary Ann	18	14	54.6	10.5	5.3	Yct.	1	.....	1905	New York, N. Y.	Crisfield, Md.
302908		Ga. y.	Mary Anna	50	22	68.0	23.0	5.6	Yct.	4	.....	1905	Greenwich, N. J.	Philadelphia, Pa.
136134		St. p.	Mary Arnold	73	41	70.6	19.7	8.6	Tow.	5	300	1905	East Boston, Mass.	Plymouth, Mass.
204951		*St. p.	Mary B.	90	90	95.4	22.9	4.2	Tow.	10	.....	1890	Lake City, Minn.	Memphis, Tenn.
205751		Ga. s.	Mary B.	15	10	40.0	12.0	4.0	Pas.	2	12	1908	Atlantic City, N. J.	Somers Point, N. J.
207286		Ga. s.	Mary B.	7	7	34.3	8.3	6.8	Tow.	1	8	1906	East Lake, N. C.	Edenton, N. C.
207370		Ga. s.	Mary B.	32	22	64.8	15.4	4.4	Fsh.	2	75	1910	Astoria, Oreg.	Seattle, Wash.
91017		Ga. s.	Mary B.	17	11	42.4	12.6	4.0	Fsh.	6	20	1910	Seattle, Wash.	Tacoma, Wash.
92893		Ga. s.	Mary Beebe	5	5	28.3	12.5	2.9	Msc.	1	.....	1887	Patchogue, N. Y.	Greenport, N. Y.
93338		Ga. s.	Mary Bell	18	12	51.5	15.5	4.0	Frt.	2	.....	1899	Beaufort, N. C.	Newbern, N. C.
210377		*Ga. y.	Mary Bell	8	8	46.0	8.2	2.2	Pas.	1	.....	1902	Maquoketa, Iowa	Rock Island, Ill.
201159		Ga. y.	Mary Bell	8	6	35.7	10.5	6.1	Yct.	1	40	1908	Toledo, Ohio	Toledo, Ohio
201487		Ga. s.	Mary Belle	8	8	22.7	9.8	4.1	Frt.	1	16	1911	Marietta, Fla.	Jacksonville, Fla.
93215		St. s.	Mary Belo	9	6	45.6	11.6	4.0	Tow.	2	20	1904	Newbern, N. C.	Newbern, N. C.
92536		Ga. s.	Mary Brent	27	23	44.0	13.4	6.4	Tow.	2	.....	1901	Brooklyn, N. Y.	Baltimore, Md.
93374		Ga. s.	Mary C.	27	25	55.0	14.5	4.3	Pas.	2	.....	1893	Sausalito, Cal.	San Francisco, Cal.
201294		St. s.	Mary C.	92	47	70.7	18.3	8.8	Tow.	8	.....	1903	Decatur, Wash.	Pt. Townsend, Wash.
21014		Ga. s.	Mary C.	13	10	41.0	11.3	4.0	Tow.	2	25	1904	Nome, Alaska	Nome, Alaska
93316		Ga. s.	Mary C.	18	7	47.7	12.2	5.2	Frt.	2	24	1907	Friendship, Me.	Boston, Mass.
		Ga. s.	Mary Carathima	10	8	36.0	14.8	4.0	Frt.	1	.....	1902	Vallejo, Cal.	San Francisco, Cal.

† Formerly st. s. Laurida.  
\* Formerly ga. y. Dida.

\* Formerly (ga. s. Bernice.  
{bst. y. Oneta.

\* Formerly ga. y. Edmee.  
\* Formerly \*st. p. Ethel Howard.

† Exempt.

## MERCHANT STEAM VESSELS OF THE UNITED STATES—Continued.

Official No.	Signal letters.	Rig.	Name of vessel.	Gross tonnage.	Net tonnage.	Length.	Breadth.	Depth.	Service.	Crew.	Indicated horsepower.	When built.	Where built.	Home port (where permanent document issues).
203588		Ga. s.	Mary Carlisle	16	14	51.0	14.8	4.5	Frt.	2		1906	Chuckatuck, Va.	Norfolk, Va.
93235		Ga. s.	Mary Celina	14	14	49.0	16.9	2.4	Frt.	4		1902	Biloxi, Miss.	Mobile, Ala.
208914		Ga. s.	Mary D.	8	8	35.5	8.0	3.7	Pas.	1	14	1902	Essington, Pa.	Camden, N. J.
90174		St. s.	Mary Draper	46	24	62.0	16.0	5.9	Pas.	6		1869	Jacksonville, Fla.	Charleston, S. C.
93275		Ga. y.	Mary E.	39	24	56.8	12.8	4.7	Yct.	2		1902	Oshkosh, Wis.	Milwaukee, Wis.
93090		Ga. s.	Mary E.	14	7	45.0	15.0	4.0	Oys.	4		1800	Solomons, Md.	Newport News, Va.
203729		Ga. s.	Mary E.	16	8	46.4	14.0	5.8	Fsh.	5		1906	Bath, Me.	Newport, R. I.
205512		Ga. s.	Mary E.	6	6	28.0	11.4	3.2	Frt.	1	8	1906	Bogans Inlet, Va.	Somers Point, N. J.
211036		Ga. s.	Mary E.	70	48	60.0	21.9	6.2	Frt.	2	36	1912	Red Bank, N. J.	Perth Amboy, N. J.
16488		Ga. s.	Mary Elizabeth	63	60	64.3	25.0	6.5	Frt.	3		1858	Greenwich, Conn.	Fall River, Mass.
91901		Ga. s.	Mary Elizabeth	6	6	37.2	13.0	3.0	Oys.	2		1886	Annapolis, Md.	Annapolis, Md.
205855		Ga. p.	Mary Elizabeth	9	9	40.2	12.4	2.1	Frt.	2	10	1908	Inverness, Fla.	Cedar Keys, Fla.
90432		Ga. s.	Mary Ella	13	11	39.0	15.8	3.0	Frt.	4		1872	Rye, N. Y.	New York, N. Y.
92092		Ga. s.	Mary Emerson	12	12	41.4	12.9	5.0	Fsh.	5		1889	Essex, Mass.	Gloucester, Mass.
90773		Ga. s.	Mary Emma	26	24	49.2	16.4	6.6	Fsh.	4		1875	New London, Conn.	New York, N. Y.
210440		Ga. s.	Mary Emma	9	7	43.0	10.0	4.5	Frt.	1	30	1912	Houston, Tex.	Houston, Tex.
92934		Ga. s.	Mary Esther	9	6	36.0	12.0	3.0	Msc.	3		1899	Reedville, Va.	Alexandria, Va.
91804		Ga. s.	Mary Etta	10	7	49.7	12.9	3.4	Oys.	2		1885	Somerset County, Md.	Annapolis, Md.
209027		Ga. s.	Mary Evelyn	19	14	52.0	13.6	4.5	Pas.	1	50	1911	Harrisburg, Tex.	Houston, Tex.
207953		Ga. s.	Mary F.	16	5	30.0	8.0	3.0	Pas.	1		1909	Georgetown, S. C.	Georgetown, S. C.
209769		Ga. s.	Mary Fletcher	14	10	51.6	15.2	3.3	Pas.	2	24	1912	Eclipse, Va.	Norfolk, Va.
202084		Ga. s.	Mary Frances	12	8	44.0	10.0	3.7	Pas.	1		1905	Olympia, Wash.	Pt. Townsend, Wash.
204867		Ga. s.	Mary G.	9	7	35.0	10.3	3.7	Fsh.	3		1906	St. Joseph, Mich.	Grand Haven, Mich.
90489		St. s.	Mary Groh	139	69	112.7	22.6	8.0	Frt.	9	154	1873	Black River, Ohio.	Sandusky, Ohio.
126364		St. s.	Mary H.	208	165	116.0	29.5	7.2	Frt.	5	75	1886	Nicollet, Wis.	Sandusky, Ohio.
204058		Ga. p.	Mary H.	10	10	61.3	11.0	1.8	Tow.	2		1906	High Bridge, Ky.	Louisville, Ky.
205924		Ga. p.	Mary H.	10	9	54.4	11.4	2.0	Pas.	1	15	1908	Clarington, Ohio.	Wheeling, W. Va.
206991		Ga. p.	Mary H.	8	8	39.6	11.0	2.2	Frt.	3		1909	Kansas City, Mo.	Kansas City, Mo.
203058		Ga. s.	Mary Hanson	12	9	44.0	12.5	4.5	Tow.	0	25	1906	Fall River, Mass.	Newport, R. I.
93065		St. s.	Mary Howard	38	17	54.0	18.6	5.0	Wat.	4		1900	Palutka, Fla.	Jacksonville, Fla.
90944		St. s.	Mary J.	57	39	75.0	17.6	5.9	Frt.	3		1876	Buffalo, N. Y.	New York, N. Y.
91565		Ga. s.	Mary Jane	9	7	31.5	13.3	3.5	Oys.	1		1883	New York, N. Y.	Do.
93350		St. p.	Mary K.	37	37	61.8	14.0	3.0	Tow.	3		1902	Lyons, Iowa.	Burlington, Iowa.
208770		Ga. p.	Mary K.	6	5	44.5	8.0	1.9	Pas.	1	8	1911	Antiquity, Ohio.	Wheeling, W. Va.
200553		St. s.	Mary L.	12	6	38.5	9.8	4.0	Tow.	5	8	1903	Kewaunee, Wis.	Gloucester, Mass.
210009		Ga. s.	Mary L.	7	5	31.8	10.8	3.2	Frt.	2		1912	Brunswick, Ga.	Brunswick, Ga.
210128		Ga. y.	Mary L.	11	8	38.4	10.8	3.6	Yct.	0	8	1910	Detroit, Mich.	Detroit, Mich.
92752		St. s.	Mary Lee	34	23	80.0	15.0	6.0	Tow.	6		1896	Scranton, Miss.	Houston, Tex.
93203		Ga. s.	Mary Lou	15	14	38.8	13.9	4.5	Oys.	3		1901	South Boston, Mass.	Providence, R. I.
90378		St. s.	Mary Louisa	87	83	86.2	19.2	9.2	Tow.	6		1871	Philadelphia, Pa.	Wilmington, Del.
200877		Ga. s.	Mary M.	26	18	58.6	12.2	3.8	Pas.	1	32	1904	Sharptown, Md.	Annapolis, Md.
200255		St. s.	Mary M.	44	34	66.0	18.2	7.0	Pas.	8	80	1909	Manitowoc, Wis.	Chicago, Ill.
211432		Ga. s.	Mary M.	5	5	24.2	7.4	3.7	Fsh.	2	10	1910	Green Bay, Wis.	Green Bay, Wis.
92346		St. s.	Mary Mann	1	6	61.5	13.5	2.7	Fsh.	4		1884	Osakis, Minn.	Duluth, Minn.
203799		Ga. s.	Mary Mc.	36	20	78.0	14.0	6.0	Oys.	2		1906	Morgan City, La.	Brashear, La.
208108		Ga. s.	Mary Mc.	13	8	48.0	10.5	3.9	Pas.	1	25	1910	Galveston, Tex.	Galveston, Tex.
209616		Ga. s.	Mary Malony	42	28	63.0	16.0	5.8	Frt.	2	75	1912	Anacortes, Wash.	Pt. Townsend, Wash.
92088		St. p.	Mary N.	56	36	69.0	14.0	3.0	Tow.	2		1889	Paducah, Ky.	Paducah, Ky.
205982		Ga. s.	Mary P.	16	11	44.7	11.9	4.9	Fsh.	5	20	1909	Ballard, Wash.	Pt. Townsend, Wash.
10664		St. s.	Mary O'Riorden	64	34	78.7	16.5	8.1	Tow.	4		1863	Buffalo, N. Y.	Boston, Mass.
92507		St. p.	Mary Patten	608	378	182.0	28.1	7.8	Pas.	14	550	1893	Brooklyn, N. Y.	Perth Amboy, N. J.
16682		St. p.	Mary Powell	983	877	288.0	34.6	9.2	Pas.	35	2,400	1861	New York, N. Y.	Albany, N. Y.
92229		Ga. s.	Mary Priscilla	14	6	53.0	14.2	3.6	Oys.	1		1890	Orle, Md.	Newport News, Va.
207172		Ga. s.	Mary R.	6	6	43.6	10.4	4.4	Pas.	1	18	1910	St. Marys, Ga.	St. Marys, Ga.
92847		Ga. s.	Mary Sachs	41	28	50.5	18.1	5.6	Pas.	6		1898	Beula, Cal.	Nome, Alaska.
92425		St. s.	Mary Scott	47	36	74.0	16.2	6.0	Tow.	9		1892	Ludington, Mich.	Marquette, Mich.
201360		St. s.	MARY STEELE	79	53	69.0	18.0	8.5	Tow.	7	150	1904	Wilmington, Del.	Richmond, Va.
92515		St. s.	Mary Stewart	77	77	100.0	24.3	3.4	Pas.	13		1893	Spottsville, Ky.	Cincinnati, Ohio.
207748		Ga. p.	Mary Stine	22	15	57.2	16.3	4.7	Frt.	2	25	1910	Madison, Md.	Baltimore, Md.
206010		Ga. s.	Mary Sue	20	12	63.0	15.0	4.0	Frt.	2	37	1908	Crab Neck, Va.	Norfolk, Va.
210887		Ga. s.	Mary T.	17	12	45.3	15.0	4.5	Pas.	2	40	1913	Mobile, Ala.	Mobile, Ala.
92383		Ga. s.	Mary Thomas	9	9	47.5	13.4	2.6	Frt.	1		1891	Morehead City, N. C.	Beaufort, N. C.
91423		Ga. s.	Mary Wittich	126	92	102.5	20.4	10.6	Tow.	9	350	1882	Camden, N. J.	Mobile, Ala.
203787		St. p.	Mary A. Anderson	71	71	100.0	27.0	3.0	Tow.	6		1906	Madison, Ind.	Paducah, Ky.
91616		Ga. s.	Mary A. Bradshaw	14	13	49.3	14.5	3.6	Frt.	2		1883	Smiths Island, Md.	Norfolk, Va.
91413		Ga. s.	Mary A. Gray	7	7	35.0	12.0	3.0	Frt.	1		1882	Norfolk, Va.	Do.
207546		Ga. s.	Mary A. J.	8	7	31.7	8.0	3.7	Frt.	1	16	1910	Douglas, Alaska	Juneau, Alaska.
92075		St. s.	Mary A. McGregor	711	581	179.2	33.1	12.9	Frt.	14	485	1889	Grand Haven, Mich.	Cleveland, Ohio.
91576		Ga. s.	Mary A. Marshall	9	9	33.6	13.6	3.7	Frt.	3		1883	Prince Bay, N. Y.	Providence, R. I.
91182		Ga. s.	Mary A. Osler	7	7	31.7	11.7	4.5	Fsh.	2		1879	Mount Desert, Me.	Bath, Me.
208097		Ga. s.	Mary A. Sharp	24	14	65.0	14.0	5.3	Frt.	2		1908	Sharps, Va.	Tappanhook, Va.
90520		St. s.	Mary B. Curlee	78	39	83.8	18.4	8.3	Pas.	7		1873	Portland, Me.	Houston, Tex.
202108		Ga. s.	Mary B. Franklin	25	17	60.0	12.0	4.5	Pas.	3		1905	St. Joseph, Mich.	Tampa, Fla.
210252		St. s.	Mary B. Garner	252	172	129.0	22.5	9.9	Fsh.	29	500	1912	Baltimore, Md.	Baltimore, Md.
93359		St. p.	Mary C. Byrne	28	28	63.0	17.8	3.8	Pas.	9		1902	Stockton, Ala.	Mobile, Ala.
93151		St. s.	MARY C. ELPHICK	4,904	3,879	430.0	50.2	24.4	Frt.	24	1,700	1901	Chicago, Ill.	Duluth, Minn.

<sup>1</sup> Formerly st. s. City of Nicollet.

<sup>2</sup> Formerly et. s. Glen Iris.



## MERCHANT STEAM VESSELS OF THE UNITED STATES—Continued.

Official No.	Signal letters.	Rig.	Name of vessel.	Gross tonnage.	Net tonnage.	Length.	Breadth.	Depth.	Service.	Crew.	Indicated horsepower.	When built.	Where built.	Home port (where permanent document issues).
						Feet.	Feet.	Feet.						
201044		*St. p.	Mary C. Lucas	52	52	88.8	20.5	3.7	Pas.	10		1903	St. Louis, Mo.	Memphis, Tenn.
91304		St. s.	Mary D. Hume	155	105	98.2	23.0	10.0	Fsh.	8		1881	Ellensburg, Oreg.	Pt. Townsend, Wash.
90993		Ga. s.	Mary E. Combs	13	11	37.0	14.8	4.2	Pas.	1		1877	Freeport, N. Y.	New York, N. Y.
92573		Ga. s.	Mary E. Davis	11	10	39.8	14.2	4.5	Fsh.	3		1889	Greenport, N. Y.	Greenport, N. Y.
91247		St. s.	Mary E. Gordon	150	113	89.0	22.0	6.2	Frt.	6	150	1880	Rondout, N. Y.	New York, N. Y.
93112		Ga. s.	Mary E. Hart	122	77	95.7	25.6	10.2	Fsh.	20	85	1901	Gloucester, Mass.	Gloucester, Mass.
21258		Ga. s.	Mary E. Sennett	26	11	48.2	16.6	7.2	Fsh.	8		1906	East Boothbay, Me.	Portland, Me.
202583		*St. p.	Mary E. Staples	201	201	160.0	37.8	4.0	Pas.	19	400	1905	Mobile, Ala.	Mobile, Ala.
17300		Ga. s.	Mary E. Suydam	46	44	76.2	19.2	4.6	Msc.	2		1868	Northport, N. Y.	Patchogue, N. Y.
93002		Ga. s.	Mary E. Teal	8	8	32.0	12.5	6.9	Fsh.	1		1899	Cushing, Me.	Vinalhaven, Me.
205733		Ga. s.	Mary F. Crosswell	15	11	51.9	16.5	3.4	Frt.	3		1908	Oriole, Md.	Crisfield, Md.
92305		Ga. s.	Mary F. Durrua	14	13	41.5	13.8	4.6	Msc.	2		1891	Keyport, N. J.	New York, N. Y.
210777		Ga. s.	Mary F. Ruth	46	33	65.0	16.4	8.4	Fsh.	9		1912	Essex, Mass.	Gloucester, Mass.
205905	K. W. S. Q.	St. s.	MARY F. SCULLY	723	410	165.7	30.1	18.4	Tow.	15	750	1908	Port Richmond, N. Y.	New York, N. Y.
92633		St. s.	Mary H. Boyce	700	476	181.4	34.2	14.0	Frt.	15	375	1888	Grand Haven, Mich.	Cleveland, Ohio.
17923		Ga. s.	Mary H. Lewis	19	18	40.8	15.7	5.7	Frt.	2		1899	Harpwell, Me.	Lubec, Me.
205672		Ga. s.	Mary J. Beale	33	20	58.7	17.3	6.7	Fsh.	6	30	1908	Eastport, Me.	Eastport, Me.
92351		St. s.	Mary J. Walker	61	30	65.3	17.5	8.5	Tow.	6		1891	Bordentown, N. J.	Philadelphia, Pa.
92657		Ga. s.	Mary M. Broere	6	5	31.0	13.3	3.5	Oys.	2		1888	Patchogue, N. Y.	Patchogue, N. Y.
205740		St. s.	Mary P. Riehl	47	32	59.2	17.0	7.7	Pas.	4	78	1908	Solomons, Md.	Baltimore, Md.
91466		St. s.	Mary R. Corr	25	12	50.4	15.0	6.0	Tow.	3		1882	Pettys Island, N. J.	Camden, N. J.
209492		Ga. s.	Mary R. Kirwan	15	10	45.3	11.2	3.4	Frt.	2	25	1911	Chester, Md.	Baltimore, Md.
92750		Ga. s.	Mary R. Smith	7	7	32.4	13.3	3.2	Frt.	1		1875	Freeport, N. Y.	Perth Amboy, N. J.
92988		*St. p.	Mary S. Blees	214	214	170.2	34.0	4.6	Pas.	30	780	1899	Mobile, Ala.	Mobile, Ala.
92227		St. s.	Mary S. Lewis	138	99	88.0	22.0	8.5	Pas.	6	173	1901	Port Jefferson, N. Y.	Bridgeport, Conn.
93223		Ga. s.	Mary T. Fallon	74	48	75.5	21.6	9.0	Fsh.	16		1901	Essex, Mass.	Boston, Mass.
91949		Ga. s.	Mary T. Myster	12	9	41.0	14.8	3.3	Frt.	2		1887	Somerset County, Md.	Charleston, S. C.
91632		Ga. s.	Mary W. Douglass	28	26	54.8	18.8	4.5	Frt.	2		1883	Dyas Creek, N. J.	Greenport, N. Y.
91762		St. s.	Mary and Joseph	25	17	49.0	11.7	6.0	Tow.	2		1885	Norfolk, Va.	Norfolk, Va.
92396		St. s.	Mary and Norman	17	11	55.3	14.2	5.5	Fsh.	1		1891	Ashtabula, Ohio	Erie, Pa.
91812		Ga. s.	Mary and Virginia	16	9	54.1	16.1	4.1	Frt.	2		1885	Pocomoke City, Md.	Norfolk, Va.
90906		Ga. s.	Mary Ann Kirby	33	32	53.5	21.8	4.8	Frt.	2		1876	Glenwood, N. Y.	Bridgeport, Conn.
92334		Ga. s.	Mary Emma and Lizzie	10	9	31.0	12.0	3.9	Msc.	2		1886	Bayport, N. Y.	New York, N. Y.
201317		Ga. s.	Marylma	55	38	69.8	22.5	5.0	Frt.	2	27	1904	Cove, Tex.	Galveston, Tex.
91235		Ga. s.	Maryetta	6	6	41.5	12.4	3.7	Pas.	2		1880	Sabine Pass, Tex.	Houston, Tex.
91317		St. s.	Maryland	16	8	53.3	13.1	6.1	Tow.	4		1881	Baltimore, Md.	Charleston, S. C.
91747		St. s.	Maryland	22	11	51.3	13.8	6.3	Tow.	4		1884	do.	Baltimore, Md.
92206		St. p.	MARYLAND	2,419	1,892	316.4	42.0	20.4	Frt.	19	1,400	1890	Wandolotte, Mich.	Duluth, Minn.
92287		St. p.	MARYLAND	871	617	180.0	34.0	10.1	Pas.	33	750	1902	Wilmington, Del.	Baltimore, Md.
204242	K. W. D. P.	St. s.	MARYLAND	1,399	827	249.5	40.1	14.1	Pas.	41	1,900	1907	Sparrow Point, Md.	Philadelphia, Pa.
205557		Ga. s.	Maryland	15	12	46.8	16.1	3.1	Pas.	1	30	1908	Hayre de Grace, Md.	Baltimore, Md.
208107		Ga. s.	Maryland	6	6	24.6	8.0	6.2	Frt.	1	14	1910	Elizabeth City, N. C.	Elizabeth City, N. C.
219900		Ga. s.	Maryland	29	20	51.8	14.7	6.1	Fsh.	8	40	1912	Tacoma, Wash.	Tacoma, Wash.
210733		† Maryland	51	34	60.3	20.5	5.3	Frt.	3	50	1912	San Francisco, Cal.	San Francisco, Cal.	
91499		Ga. s.	Mascot	80	77	80.8	24.7	8.3	Frt.	19		1882	Essex, Mass.	New York, N. Y.
92176		St. s.	Mascot	41	20	62.5	15.9	6.8	Tow.	4		1890	Philadelphia, Pa.	Wilmington, Del.
92195		St. s.	Mascot	20	10	45.0	13.5	6.0	Tow.	2	10	1890	Brooklyn, N. Y.	Newark, N. J.
92586		St. s.	Mascot	36	18	63.0	15.5	6.0	Pas.	2		1894	Brewer, Me.	Mt. Desert Ferry, Me.
92587		St. s.	Mascot	15	7	47.5	12.0	5.2	Fsh.	7		1894	Boston, Mass.	Gloucester, Mass.
92963		St. s.	Mascot	21	14	43.5	13.9	6.3	Tow.	3		1899	Long Island City, N. Y.	New York, N. Y.
93392		St. s.	Mascot	13	9	42.5	9.9	4.6	Fsh.	4		1902	Milwaukee, Wis.	Milwaukee, Wis.
202407		Ga. s.	Mascot	59	42	71.0	20.2	6.0	Oys.	6		1905	Greenport, N. Y.	Bridgeport, Conn.
205773		St. s.	Mascot	33	20	57.0	14.4	8.0	Tow.	3		1906	Newbern, N. C.	Newbern, N. C.
204937		*St. p.	Mascot	299	258	140.5	26.8	6.8	Pas.	14		1908	Portland, Oreg.	Portland, Oreg.
205548		Ga. s.	Mascot	5	5	25.0	7.0	6.8	Pas.	1	7	1908	Elizabeth City, N. C.	Elizabeth City, N. C.
206085		St. s.	MASCOT	8	6	61.0	8.0	3.4	Pas.	1	40	1894	Charleston, W. Va.	Wheeling, W. Va.
206046		Ga. s.	Mascot	8	5	30.6	9.3	3.6	Pas.	1	14	1911	Miami, Fla.	Key West, Fla.
210834		Ga. s.	Mascot	8	7	33.0	9.0	3.6	Pas.	1	6	1910	Amityville, N. Y.	Patchogue, N. Y.
91818	K. D. G. Q.	St. s.	Mascotte	884	520	195.5	30.0	19.6	Pas.	37	1,250	1885	Philadelphia, Pa.	New Haven, Conn.
202018	K. F. G. P.	Ga. y.	Mascotte	22	15	51.8	15.0	4.4	Yct.	3		1884	Roslyn, N. Y.	Baltimore, Md.
92147		St. s.	Mascotte	8	5	38.0	11.8	4.1	Pas.	2		1889	Seattle, Wash.	Pt. Townsend, Wash.
95331		St. s.	Mascotte	20	10	50.5	13.6	5.0	Tow.	2		1872	Pettys Island, N. J.	New York, N. Y.
203335		Ga. s.	Mascotte	36	25	50.4	12.0	4.3	Msc.	2		1905	Holland, Mich.	Chicago, Ill.
210996		*G. p.	Mason F. Calcote	14	9	50.0	14.0	3.0	Pas.	2	35	1912	Morgan City, La.	Brashear, La.
116070	K. P. V. S.	St. y.	† Maspeth II	98	66	109.1	15.9	9.7	Yct.	5		1900	New York, N. Y.	New York, N. Y.
204012	K. W. B. M.	St. s.	MASSACHUSETTS	4,779	2,575	375.0	52.2	30.2	Pas.	167	5,000	1907	Philadelphia, Pa.	Boston, Mass.
92123		St. s.	Massapequim	47	38	62.3	18.6	4.2	Pas.	5		1889	Massapequa, N. Y.	Baltimore, Md.
202804	K. V. F. L.	St. s.	MASSAPEQUA	3,193	2,386	314.6	42.7	26.0	Frt.	30	1,100	1893	Sunderland, England	New York, N. Y.
92606		St. s.	Massanuga	119	77	92.4	17.5	9.1	Frt.	8	225	1894	Lockport, N. Y.	Buffalo, N. Y.
77489		St. s.	Massasoit	453	289	153.0	28.5	11.4	Pas.	15	600	1901	Tomkins Cove, N. Y.	New York, N. Y.
92871		Ga. s.	Massasoit	32	32	58.4	17.8	7.6	Fsh.	8		1898	Gloucester, Mass.	Plymouth, Mass.
155198		St. s.	Massasoit	364	288	127.6	30.6	9.5	Frt.	18	275	1891	Port Huron, Mich.	Belfast, Me.
202474		St. s.	† Mastodon	96	65	73.7	20.4	9.1	Frt.	3		1885	Greenpoint, N. Y.	New York, N. Y.
91430		Ga. s.	Mastuxet	10	6	31.2	12.6	3.7	Fsh.	3	16	1882	Westerly, R. I.	Providence, R. I.

1 Formerly st. s. H. and F. Shaw.

2 Formerly st. y. Saghaya.

3 Formerly British st. s. Massapequa.

4 Formerly st. s. John F. Carroll.

5 Formerly st. s. O. O. Carpenter.

6 Formerly U. S. Engineer st. s. David Bushnell.

† Composite.

‡ Lost 1913.

## MERCHANT STEAM VESSELS OF THE UNITED STATES—Continued.

Official No.	Signal letters.	Rig.	Name of vessel.	Gross tonnage.	Net tonnage.	Length.	Breadth.	Depth.	Service.	Crew.	Indicated horsepower.	When built.	Where built.	Home port (where permanent document issues).
						Feet.	Feet.	Feet.						
150810		St. s.	MATAAFA	4,840	3,604	429.6	50.0	25.0	Frt.	24	1,400	1899	Lorain, Ohio	Duluth, Minn.
92888	K. N. P. V.	St. s.	MATANZAS	3,094	2,103	360.3	41.2	26.5	Frt.	40	1,400	1883	Belfast, Ireland	New York, N. Y.
203146		Ga. s.	MATANZAS	43	38	73.8	15.3	5.6	Frt.	4	24	1906	Palatka, Fla.	St. Augustine, Fla.
205916		St. s.	MATAWAN	465	316	99.8	30.1	12.3	Frt.	7	250	1908	Wilmington, Del.	New York, N. Y.
205361		Ga. s.	Matchless	6	6	25.6	11.5	3.3	Fsh.	1	6	1908	Monument Beach, Mass.	Hyannis, Mass.
210568		St. s.	Matchless	163	111	94.1	29.1	8.4	Frt.	6	250	1912	Tottenville, N. Y.	New York, N. Y.
120024		St. s.	Mathew Wilson	322	243	141.3	27.9	10.8	Frt.	11	450	1872	Cleveland, Ohio	Grand Haven, Mich.
91972		Ga. s.	Mathilda	30	28	66.3	18.8	3.7	Frt.	2	100	1888	Clear Creek, Tex.	Galveston, Tex.
206683		*Ga. p.	Mathilde	7	6	36.3	7.0	2.1	Pas.	2	10	1909	Centaur, Mo.	St. Louis, Mo.
210285		Ga. s.	Matilda	7	7	35.0	10.0	2.1	Frt.	1	15	1912	Halls Harbor, N. C.	Manteo, N. C.
205487		Ga. s.	Matilda F	18	7	48.6	14.9	4.1	Msc.	4	12	1909	Thunderbolt, Ga.	Beaufort, S. C.
155252	K. L. W. C.	St. s.	Matilda Weems	1,332	1,090	205.8	29.9	18.6	Pas.	18	550	1885	Leith, Scotland	Baltimore, Md.
207325		Ga. s.	Matilda J. Dixon	8	6	38.9	13.4	3.3	Frt.	3	1910	1910	Olivet, Md.	Annapolis, Md.
92304		St. s.	MATOA	2,311	1,836	290.6	40.3	21.1	Frt.	20	1,200	1890	Cleveland, Ohio	Duluth, Minn.
210764		Ga. s.	Matsu	16	11	48.4	12.2	5.0	Frt.	1	80	1912	Oakland, Cal.	San Francisco, Cal.
203907		St. s.	MATTHEW ANDREWS	7,014	5,497	532.0	56.0	31.0	Frt.	20	1,760	1907	Cleveland, Ohio	Cleveland, Ohio
92858		St. s.	Mattie	58	39	65.0	18.6	8.0	Tow.	4	1899	1899	Brooklyn, N. Y.	New York, N. Y.
93267		Ga. s.	Mattie B.	12	11	48.0	16.3	3.2	Fsh.	6	1902	1902	Patchogue, N. Y.	Patchogue, N. Y.
210292		*Ga. p.	Mattie B.	35	18	50.7	14.6	3.0	Tow.	5	30	1912	Florence, La.	Brashear, La.
208906		Ga. s.	Mattie Couch	14	10	44.7	9.7	4.3	Pas.	1	25	1910	Memphis, Tenn.	Memphis, Tenn.
91515		Ga. s.	Mattie May	20	19	62.0	16.0	3.4	Frt.	2	1882	1882	Isle of Wight County, Va.	Norfolk, Va.
208367		Ga. s.	Mattie S.	7	6	37.8	7.3	2.3	Frt.	2	20	1910	Georgetown, S. C.	Georgetown, S. C.
90285		St. s.	Mattie Sargent	35	17	67.7	16.6	6.3	Tow.	4	1871	1871	Philadelphia, Pa.	New York, N. Y.
92499		St. s.	MAUCH CHUNK	642	406	145.0	32.0	14.4	Frt.	6	650	1893	Wilmington, Del.	Camden, N. J.
93133		St. s.	MAUCH CHUNK	4,499	3,609	381.7	50.5	15.5	Frt.	22	2,100	1901	Buffalo, N. Y.	Buffalo, N. Y.
210585	L. C. P. H.	St. s.	MAUCH CHUNK	287	123	105.0	31.5	13.0	Frt.	10	450	1912	Wilmington, Del.	New York, N. Y.
90787		Ga. s.	Maud	7	6	31.0	13.7	3.5	Msc.	1	1875	1875	Islip, N. Y.	Do.
92339		Ga. s.	Maud	9	9	27.5	13.0	4.0	Msc.	1	1889	1889	Newport, R. I.	Newport, R. I.
92619		St. s.	Maud	9	6	35.6	7.6	3.2	Tow.	2	1894	1894	Manchester, Va.	Richmond, Va.
92793		Ga. s.	Maud	7	7	32.5	13.5	3.6	Oya.	1	1897	1897	Patchogue, N. Y.	Perth Amboy, N. J.
92937		St. s.	Maud	98	67	95.0	23.0	6.7	Frt.	4	1899	1899	Marine City, Mich.	Port Huron, Mich.
201186		Ga. s.	Maud	13	11	51.0	13.1	3.1	Frt.	2	24	1904	Cedar Bayou, Tex.	Galveston, Tex.
203613		Ga. s.	Maud	10	6	46.0	10.4	3.5	Oya.	2	10	1906	Urbanna, Va.	Tappahannock, Va.
206163		*Ga. p.	Maud	13	8	40.0	10.0	2.5	Msc.	2	20	1906	Jeanerette, La.	Brashear, La.
208401		Ga. s.	Maud	10	9	29.6	11.1	2.7	Frt.	1	7	1906	Switzerville, Fla.	Jacksonville, Fla.
207248		Ga. s.	Maud C.	13	7	37.9	8.8	3.8	Pas.	2	21	1909	Jacksonville, Fla.	Ocean Keys, Fla.
202000		St. p.	Maud F.	23	23	66.0	26.0	4.4	Frt.	4	1905	1905	Piney, Ark.	Memphis, Tenn.
206369		Ga. y.	Maud F.	15	27	65.8	13.8	5.8	Yct.	1	75	1909	Seattle, Wash.	Seattle, Wash.
90383		Ga. s.	Maud Gertrude	40	14	45.2	15.9	5.3	Fsh.	4	1873	1873	Biddeford, Me.	Newport, R. I.
200329		Ga. s.	Maud Hellen	7	5	37.4	12.7	3.0	Frt.	1	1903	1903	Crittenden, Va.	Norfolk, Va.
92456		Ga. s.	Maud Moller	6	5	31.0	13.6	3.4	Msc.	1	1892	1892	Patchogue, N. Y.	Patchogue, N. Y.
91361		St. s.	Maud S.	33	16	58.6	15.0	7.0	Tow.	3	1881	1881	Buffalo, N. Y.	Milwaukee, Wis.
91489		St. p.	Maud S.	14	8	50.0	19.0	2.0	Pld.	2	1882	1882	Charleston, S. C.	Charleston, S. C.
91807		Ga. s.	Maud S.	7	6	29.0	13.8	3.2	Msc.	1	1885	1885	Bayshore, N. Y.	Patchogue, N. Y.
206102		Ga. s.	Maud S II	11	10	38.0	14.5	3.7	Fsh.	1	1909	1909	Patchogue, N. Y.	Do.
91056		St. s.	Maud Wilnot	57	28	76.0	16.5	7.0	Tow.	8	1878	1878	Pittsburgh, Pa.	Pittsburgh, Pa.
92886		Ga. s.	Maud B. Morse	8	5	29.8	10.6	5.0	Fsh.	1	1897	1897	Cushing, Me.	Portland, Me.
201795		Ga. s.	Maud and Reg.	12	8	54.0	13.2	3.9	Tow.	1	1905	1905	Washington, N. C.	Newbern, N. C.
206482		Ga. s.	Maud F.	9	9	32.8	10.7	4.8	Pas.	1	18	1909	Atlantic City, N. J.	Somers Point, N. J.
93167		*St. p.	Maudie Kilgore	82	82	115.0	23.0	3.5	Tow.	11	1901	1901	Paducah, Ky.	Memphis, Tenn.
205774		St. s.	Maudie	8	5	42.0	9.2	4.0	Tow.	4	20	1908	Mobile, Ala.	Mobile, Ala.
93038	K. Q. B. S.	St. s.	MAUI	631	404	171.0	30.1	14.3	Pas.	45	447	1897	San Francisco, Cal.	Honolulu, Hawaii
204923	K. W. M. P.	St. s.	MAUNA KEA	1,566	940	239.3	36.2	16.7	Pas.	70	2,200	1908	do.	Do.
77228	K. Q. B. V.	St. s.	MAUNA LOA	850	536	176.8	33.9	16.1	Pas.	51	820	1896	Port Blakeley, Wash.	Do.
92974		St. s.	MAUNALOA	4,951	4,004	430.0	50.2	24.0	Frt.	24	1,600	1899	Chicago, Ill.	Duluth, Minn.
207116		Ga. s.	Mauretania	13	9	44.4	16.7	3.0	Pas.	2	28	1910	Miami, Fla.	New London, Conn.
92414		St. s.	Maurice	36	18	55.6	15.7	6.5	Tow.	4	1892	1892	Philadelphia, Pa.	Camden, N. J.
207421		Ga. s.	Maurice T.	8	7	27.0	8.3	3.6	Pas.	1	8	1909	Ludington, Mich.	Grand Haven, Mich.
210860	L. C. S. F.	Ga. y.	Maviet	24	20	51.5	11.2	5.9	Yct.	2	40	1912	Portchester, N. Y.	Brooklyn, N. Y.
210941		*Ga. p.	Mavis B.	12	10	59.0	10.0	2.5	Tow.	3	15	1912	Grantsville, W. Va.	Wheeling, W. Va.
92171	K. H. B. S.	St. s.	MAVERICK	1,561	1,118	240.0	36.2	24.0	Frt.	25	1,150	1890	Baltimore, Md.	San Francisco, Cal.
204387	K. W. G. J.	Ga. y.	Mavourneen	24	19	51.0	11.6	8.0	Yct.	2	25	1907	New Haven, Conn.	Hartford, Conn.
205036		Ga. s.	Mawmell	8	6	31.0	8.5	3.0	Pas.	1	18	1908	North Bend, Ore.	Coos Bay, Ore.
209937		Ga. s.	Maxine S.	16	15	37.2	13.6	5.0	Frt.	1	15	1911	Ridgefield, Wash.	Pt. Townsend, Wash.
93282		Ga. s.	Maxwell	18	18	46.5	15.2	6.6	Fsh.	6	1902	1902	Gloucester, Mass.	Gloucester, Mass.
92518		St. y.	May	48	24	80.0	16.0	5.0	Yct.	4	1893	1893	Bordentown, N. J.	Burlington, N. J.
93009		Ga. s.	May	5	5	31.6	10.7	2.6	Msc.	1	1900	1900	Cape Sable, Fla.	Key West, Fla.
93127	K. Q. S. T.	St. y.	MAY	652	369	207.0	27.8	17.6	Yct.	35	1,100	1891	Troon, Scotland	Newark, N. J.
201769		Ga. s.	May	14	9	36.0	15.2	4.4	Frt.	2	1905	1905	Charleston, S. C.	Charleston, S. C.
202241		Ga. s.	May	14	11	47.0	12.0	4.0	Pas.	1	1905	1905	Wildwood, N. J.	Somers Point, N. J.
205259		Ga. s.	May	7	5	29.2	9.2	4.0	Tow.	1	35	1905	Tottenville, N. Y.	New York, N. Y.
206862		Ga. s.	May	10	7	39.0	9.8	3.1	Fsh.	4	20	1909	Olalla, Wash.	Pt. Townsend, Wash.
207707	L. B. P. H.	St. s.	May	121	82	88.5	21.0	9.5	Tow.	8	275	1910	Milford, Del.	Philadelphia, Pa.
208185		Ga. s.	May	12	10	46.6	9.0	3.1	Pas.	1	20	1910	Randolph, Ore.	Coos Bay, Ore.

<sup>1</sup> Formerly st. s. Pennsylvania.

<sup>2</sup> Formerly Spanish st. s. Guide.

<sup>3</sup> Formerly st. s. Westfield.

<sup>4</sup> Formerly st. s. Fayette.

<sup>5</sup> Formerly a British st. s. El Callao.

<sup>6</sup> st. s. Onelda.

<sup>7</sup> Formerly Hawaiian st. s. Maui.

<sup>8</sup> Formerly a American sch. James Spiers.

<sup>9</sup> Hawaiian st. s. Mauna Loa.

<sup>10</sup> Formerly British st. s. May.

MERCHANT STEAM VESSELS OF THE UNITED STATES—Continued.

Official No.	Signal letters.	Rig.	Name of vessel.	Gross tonnage.	Net tonnage.	Length.	Breadth.	Depth.	Service.	Crew.	Indicated horse-power.	When built.	Where built.	Home port (where permanent document issues).	
						Feet.	Feet.	Feet.	Tow.						
208388		*Ga. p.	May	16	16	60.6	13.0	2.8	Fsh.	2	50	1911	Galveston, Tex.	Galveston, Tex.	
208229		St. s.	May	22	9	46.0	12.6	4.8	Fsh.	3	45	1903	San Francisco, Cal.	Unalaska, Alaska.	
208511		Ga. s.	May II.	9	9	32.9	8.7	4.5	Pas.	3	21	1909	Boston, Mass.	Boston, Mass.	
203190		St. s.	May Archer.	125	49	80.3	20.0	7.8	Pas.	7	150	1906	Rockland, Me.	Rockland, Me.	
93178		*St. p.	May B.	68	27	68.0	20.0	3.5	Msc.	2	.....	1901	Indianapolis, Ind.	Evansville, Ind.	
202760		Ga. s.	May B.	11	7	40.5	8.2	2.8	Pas.	1	.....	1906	Seattle, Wash.	Pt. Townsend, Wash.	
208287		Ga. s.	May B 2.	14	10	48.0	11.0	3.3	Pas.	1	.....	1907	do	Do.	
213113		Ga. s.	May Bee.	10	9	38.3	10.2	3.8	Pas.	1	30	1913	Holland, Mich.	Grand Haven, Mich.	
92384		*St. p.	May Bell.	12	8	38.1	9.7	4.5	Pas.	1	.....	1892	Gritton, N. C.	Newbern, N. C.	
92853		Ga. s.	May Bird.	12	8	38.1	9.7	4.5	Pas.	1	.....	1901	Sing Sing, N. Y.	Pt. Townsend, Wash.	
211276		*St. p.	May D.	66	48	61.5	16.5	4.4	Pas.	3	.....	1898	San Francisco, Cal.	St. Michael, Alaska.	
208280		Ga. s.	May F.	19	15	50.6	14.7	5.9	Frt.	2	36	1913	Middleburg, Fla.	Jacksonville, Fla.	
162628		Ga. s.	Maye.	10	8	52.2	11.8	4.0	Tow.	2	60	1910	Pascagoula, Miss.	Galveston, Tex.	
91556		St. s.	Mayfair.	670	420	173.9	38.0	12.3	Frt.	18	.....	1905	Abdeen, Wash.	San Francisco, Cal.	
92137		St. s.	Mayflower.	22	15	51.1	12.9	5.6	Tow.	2	.....	1883	Detroit, Mich.	Duluth, Minn.	
92263		Ga. s.	May Flower.	11	10	36.7	13.3	3.2	Tow.	1	.....	1891	Sunshine, Wash.	Pt. Townsend, Wash.	
92318		St. p.	Mayflower.	778	528	202.5	22.5	10.4	Pas.	21	1,200	1891	Chelsea, Mass.	Boston, Mass.	
92884		Ga. s.	May Flower.	14	9	40.7	11.3	4.8	Tow.	2	.....	1888	East Boston, Mass.	Plymouth, Mass.	
93136		St. s.	May Flower.	93	79	92.6	21.7	5.2	Tow.	2	.....	1891	Seattle, Wash.	Pt. Townsend, Wash.	
93172		Ga. s.	Mayflower.	14	9	32.8	15.4	3.6	Pas.	2	.....	1894	Philadelphia, Pa.	Elizabeth City, N. C.	
93259		St. s.	Mayflower.	49	33	52.8	15.4	4.6	Pas.	2	.....	1901	Cedar Bayou, Tex.	Galveston, Tex.	
20927		Ga. s.	Mayflower.	10	8	28.7	11.7	3.1	Pas.	2	.....	1902	Oshkosh, Wis.	Milwaukee, Wis.	
201308		St. s.	Mayflower.	45	31	43.9	14.5	4.0	Frt.	3	.....	1904	Key West, Fla.	Key West, Fla.	
202126		St. s.	May Flower.	92	55	87.6	18.2	6.2	Frt.	0	5	.....	1904	Buffalo, N. Y.	Buffalo, N. Y.
204218		Ga. s.	Mayflower.	12	9	38.0	9.9	2.6	Pas.	0	.....	1905	Portland, Ore.	Jacksonville, Fla.	
204422		Ga. s.	Mayflower.	14	10	55.0	12.0	2.2	Pas.	2	50	.....	1907	Portland, Ore.	Portland, Ore.
208858		Ga. s.	Mayflower.	11	7	30.0	9.2	3.3	Fsh.	1	.....	1907	Sturgeon Bay, Wis.	Chicago, Ill.	
20751		*Ga. p.	Mayflower.	7	7	39.0	9.2	1.7	Pas.	3	.....	1909	Ballard, Wash.	Ketchikan, Alaska.	
209389		Ga. s.	Mayflower.	10	9	39.9	7.2	1.7	Pas.	2	20	1909	Fort, Ky.	Louisville, Ky.	
210657		Ga. s.	Mayflower.	7	5	35.0	11.7	3.0	Tow.	1	.....	1908	East St. Louis, Ill.	St. Louis, Mo.	
210160		Ga. p.	Mayflower.	40	40	81.4	25.6	3.0	Fer.	2	38	1912	Newport, Wash.	Pt. Townsend, Wash.	
210275		Ga. s.	May Flower.	13	11	37.6	10.2	3.2	Pas.	2	.....	1911	Williston, N. Dak.	Pembina, N. Dak.	
211304		Ga. s.	Mayflower.	14	10	50.5	9.5	2.8	Frt.	1	40	1912	Jacksonville, Fla.	Memphis, Tenn.	
92500		*St. p.	Mayflower Jr.	94	59	85.5	15.0	5.2	Pas.	1	60	1913	Port Orchard, Wash.	Seattle, Wash.	
91173		St. s.	May Garner.	101	50	94.3	25.0	6.6	Pas.	6	.....	1893	Oshkosh, Wis.	Milwaukee, Wis.	
92222		St. p.	May Graham.	91	91	95.6	16.0	3.5	Pas.	6	.....	1879	Jacksonville, Fla.	Jacksonville, Fla.	
12091		St. s.	May Haw.	9	5	45.5	11.5	4.2	Tow.	3	.....	1894	St. Joseph, Mich.	Milwaukee, Wis.	
90916		St. s.	May McGill.	95	47	84.0	19.7	9.9	Tow.	0	.....	1894	Crescent City, Fla.	Jacksonville, Fla.	
91920		Ga. s.	May Queen.	10	10	35.8	11.9	5.0	Fsh.	1	.....	1876	Elizabeth, N. J.	New York, N. Y.	
203253		*St. p.	May Queen.	86	47	74.3	14.8	3.8	Frt.	4	.....	1886	Phippsburg, Me.	Machias, Me.	
92531		Ga. s.	May Queen.	14	12	45.9	10.8	4.4	Fsh.	3	.....	1906	Seattle, Wash.	Pt. Townsend, Wash.	
92266		St. s.	May Russell.	37	18	60.0	15.6	6.8	Tow.	6	.....	1893	St. Joseph, Mich.	Chicago, Ill.	
201932		Ga. s.	May Seline.	9	9	52.0	14.0	3.0	Oys.	2	.....	1890	Baltimore, Md.	Newbern, N. C.	
204117		*St. p.	MAY STEWART.	62	52	91.6	22.8	3.9	Tow.	8	.....	1905	Madison, Md.	Tappahannock, Va.	
92641		Ga. s.	May-Bell-Irene.	47	33	54.8	17.2	5.4	Pas.	2	45	1911	Dubuque, Iowa.	Memphis, Tenn.	
20273		St. y.	†Mayta.	106	72	118.1	16.4	9.1	Yct.	11	700	1899	Williamsburg, Va.	Newport News, Va.	
141596		Ga. s.	Mayme.	7	7	33.0	12.0	4.0	Pas.	1	.....	1899	New York, N. Y.	New York, N. Y.	
202202		Ga. y.	Mayme Sheppard.	64	43	75.4	15.4	7.6	Yct.	3	.....	1899	Fairport, Va.	Norfolk, Va.	
93391		St. s.	Maymie.	398	309	130.0	28.0	17.0	Pas.	14	600	1905	Atlantic City, N. J.	Somers Point, N. J.	
92866		*Ga. p.	MAYWOOD.	8	7	41.8	11.8	3.6	Frt.	0	.....	1903	Long Island City, N. Y.	New York, N. Y.	
201118		Ga. s.	Maze.	13	9	32.0	8.5	4.0	Pas.	0	.....	1903	Maritowoc, Wis.	Marquette, N. Y.	
93028		Ga. s.	Mears.	7	5	32.3	9.7	4.6	Pas.	2	.....	1891	Moline, Ill.	Memphis, Tenn.	
91083		St. s.	Mecosta.	1,776	1,418	281.7	40.6	20.0	Frt.	17	750	1888	Shorewood, Md.	Annapolis, Md.	
91766		St. s.	Medea.	54	27	67.0	18.2	6.2	Oys.	6	.....	1885	Harrison, N. J.	Norfolk, Va.	
92145		St. s.	Medea.	103	51	83.0	19.6	8.2	Tow.	10	450	1889	West Bay City, Mich.	Cleveland, Ohio.	
93242		Ga. s.	Medomak.	24	22	51.1	11.4	5.8	Tow.	3	.....	1902	South Norwalk, Conn.	Bridgport, Conn.	
3723		St. p.	†Mewker.	42	42	50.8	22.3	4.4	Fer.	3	.....	1897	Philadelphia, Pa.	Perth Amboy, N. J.	
92654		Ga. s.	Melba.	10	7	35.5	10.5	5.7	Tow.	1	.....	1895	Bristol, Me.	Gloucester, Mass.	
204912		Ga. s.	Melba.	27	9	35.2	11.5	3.3	Fsh.	2	12	1907	Chester, Ill.	Burlington, Iowa.	
206286		Ga. s.	Melba.	8	7	30.9	9.7	3.4	Fsh.	2	12	1906	Locust Valley, N. Y.	New York, N. Y.	
207403		Ga. s.	Melba.	11	11	40.5	10.9	4.6	Pas.	3	24	1910	South Jacksonville, Fla.	Jacksonville, Fla.	
129967		Ga. s.	Melbourne.	439	331	141.6	29.4	10.0	Pas.	11	.....	1893	Cheboygan, Mich.	Grand Haven, Mich.	
205523		St. s.	Melville.	22	19	54.5	11.3	5.1	Yct.	3	25	1908	Thomaston, Me.	Salem, Miss.	
204848		Ga. s.	Melville J.	20	13	63.8	14.6	5.1	Pas.	1	.....	1910	Saugatuck, Mich.	Port Huron, Mich.	
205918		St. s.	MELROSE.	5,107	3,228	373.2	52.7	29.8	Frt.	38	2,700	1907	New York, N. Y.	New York, N. Y.	
203392		*St. p.	Melrose.	2,662	1,677	273.0	43.0	17.9	Fer.	8	1,340	1908	Memphis, Tenn.	Memphis, Tenn.	
93390		*Ga. p.	Melville.	9	9	47.2	12.3	2.7	Tow.	2	.....	1906	Quincy, Mass.	Boston, Mass.	
200151		St. s.	Melville.	9	64	79.5	19.7	6.9	Pas.	4	.....	1903	Oakland, Cal.	San Francisco, Cal.	
91727		St. s.	MELVILLE DOLLAR.	1,244	921	220.0	39.3	13.7	Frt.	23	1,000	1903	Rome, Ohio.	Cincinnati, Ohio.	
92771		Ga. s.	Melvin Morris.	9	8	39.1	12.1	3.8	Fsh.	2	.....	1884	Knappton, Wash.	St. Clair, Mich.	
		Ga. s.	Melvina.	5	5	26.0	12.0	2.8	Fsh.	1	.....	1892	Smyrna, N. C.	Charleston, S. C.	
		Ga. s.	Melvina.	5	5	26.0	12.0	2.8	Fsh.	1	.....	1892	Cape May, N. J.	Bridgeton, N. J.	

1 Formerly st. s. Franklin N. Brown.  
 2 Formerly ga. s. Mabel T.  
 3 Formerly ga. y. (a) Laurena.  
 4 Formerly st. s. John C. Howard.

4 Formerly \*st. p. Belle of Kaskaskia.  
 5 Formerly st. s. City of Holland.  
 6 Formerly st. s. John C. Howard.

† Composite.

## MERCHANT STEAM VESSELS OF THE UNITED STATES—Continued.

Official No.	Signal letters.	Rig.	Name of vessel.	Gross tonnage.	Net tonnage.	Length.	Breadth.	Depth.	Service.	Crew.	Indicated horsepower.	When built.	Where built.	Home port (where permanent document issues).
210723		Ga. s.	Melvina.	11	9	30.2	11.2	4.4	Pas.	1	20	1912	Brooklyn, N. Y.	New York, N. Y.
165002		St. s.	Memphis.	177	121	109.0	22.5	8.0	Frt.	6	360	1872	Chester, Pa.	Norfolk, Va.
92526		St. p.	Menantic.	203	101	98.4	45.0	9.2	Per.	12	.....	1893	Noank, Conn.	Greenport, N. Y.
155429		St. s.	Mengel Tug.	13	9	45.0	12.2	4.5	Pas.	4	.....	1901	Mound City, Ill.	Louisville, Ky.
205658		*St. p.	Mengel Box Company	164	164	147.2	29.8	4.6	Tow.	12	.....	1909	Marietta, Ohio.	Do.
201982		St. s.	Menhaden.	93	68	94.0	17.9	7.7	Fsh.	27	124	1905	Pocomoke City, Md.	Cape Charles, Va.
209290		Ga. s.	Menhaden.	28	22	55.0	18.2	4.2	Fsh.	12	45	1911	Morehead City, N. C.	Beaufort, N. C.
91131		St. s.	Menominee River.	73	36	78.0	17.0	8.5	Fer.	14	.....	1879	Green Bay, Wis.	Milwaukee, Wis.
17573		St. s.	Mentor.	29	14	54.2	14.2	6.2	Tow.	4	.....	1868	Cleveland, Ohio.	Duluth, Minn.
91378		St. s.	Mentor.	305	257	118.0	26.0	9.0	Lgt.	28	280	1881	Fort Howard, Wis.	Detroit, Mich.
211281	L.D.B.C.	St. s.	Merced.	994	589	202.5	40.2	14.7	Pas.	28	800	1913	St. Helens, Ore.	San Francisco, Cal.
91969		St. s.	Merced.	150	75	93.6	22.0	10.0	Tow.	5	350	1888	Camden, N. J.	New York, N. Y.
501059		*St. p.	MERCER.	84	53	64.6	18.0	3.6	Pas.	13	.....	1904	Seattle, Wash.	Pt. Townsend, Wash.
91094		St. p.	Merchant.	405	344	147.7	29.6	5.4	Pas.	35	273	1878	Wilmington, Del.	Georgetown, S. C.
91402		St. s.	Merchant.	136	73	87.3	26.5	5.5	Frt.	2	60	1882	Boston, Mass.	Boston, Mass.
92198		St. s.	Mercury.	150	72	96.6	23.0	12.9	Tow.	2	400	1890	do.	Do.
205645		St. s.	Mercury.	29	21	62.0	15.7	6.7	Fsh.	4	100	1908	Erie, Pa.	Erie, Pa.
209881		Ga. s.	Mercury.	60	41	68.8	17.4	7.5	Fsh.	2	75	1909	Seattle, Wash.	Pt. Townsend, Wash.
208421		Ga. s.	Mergusia Fisher.	13	13	50.0	10.0	3.5	Pas.	2	20	1909	Beardstown, Ill.	Peoria, Ill.
92907		Ga. s.	Mergus.	12	11	35.2	13.0	3.7	Msc.	2	.....	1889	Bayshore, N. Y.	New York, N. Y.
92514		St. s.	MERIDA.	3,329	2,389	390.0	45.0	25.8	Frt.	20	1,700	1893	West Bay City, Mich.	Chicago, Ill.
208451		St. s.	Merida.	628	359	182.0	34.2	13.4	Pas.	20	450	1911	Bath, Me.	Wilmington, Del.
207619	L.B.T.Q.	Ga. y.	Meridrud.	19	17	48.0	11.4	5.3	Yct.	2	40	1910	New York, N. Y.	Bangor, Me.
200408		Ga. y.	Meriel.	21	14	48.8	16.0	4.4	Yct.	3	15	1905	Nassau, N. P.	Key West, Fla.
204132		St. s.	Merle.	10	7	33.0	11.9	6.0	Frt.	1	.....	1907	Buffalo, N. Y.	Buffalo, N. Y.
211075		Ga. s.	Merle.	8	6	33.6	9.0	3.5	Msc.	1	18	1913	Morehead City, N. C.	Beaufort, N. C.
93370		Ga. s.	Merlin.	6	6	24.3	12.2	3.6	Fsh.	0	.....	1903	Osterville, Mass.	Hyannis, Mass.
85540		Ga. s.	Mermaid.	14	10	47.4	11.4	4.3	Tow.	3	.....	1878	Peekskill, N. Y.	Baltimore, Md.
91693		Ga. s.	Mermaid.	15	14	42.4	15.7	3.7	Frt.	1	.....	1884	Lynchburg, Tex.	Gauleston, Tex.
92390		Ga. s.	Mermaid.	15	10	51.6	13.0	3.3	Frt.	2	.....	1891	Fogartyville, Fla.	Tampa, Fla.
93104	K.Q.N.M.	Ga. y.	Mermaid.	30	28	56.9	15.4	7.1	Yct.	1	.....	1901	City Island, N. Y.	New York, N. Y.
93258		Ga. s.	Mermaid.	10	10	30.4	12.5	6.0	Fsh.	4	.....	1902	Friendship, Me.	Waldoboro, Me.
93277		Ga. s.	Mermaid.	8	8	24.0	11.6	5.0	Fsh.	1	.....	1902	Brooklin, Me.	Castine, Me.
200177	K.T.R.J.	*St. y.	Mermaid.	34	23	52.7	10.6	7.6	Yct.	7	225	1903	Bristol, R. I.	New York, N. Y.
200245		*St. p.	Mermaid.	25	25	79.6	16.0	2.0	Tow.	1	.....	1903	Guyandotte, W. Va.	Pittsburgh, Pa.
203233		Ga. s.	Mermaid.	56	47	62.8	16.0	5.2	Frt.	2	.....	1906	Port Jefferson, N. Y.	New York, N. Y.
205061		Ga. s.	Mermaid.	7	7	33.2	10.1	3.6	Pas.	1	20	1908	Terminal Island, Cal.	Los Angeles, Cal.
205732		Ga. s.	Mermaid.	7	7	32.9	7.7	7.4	Msc.	1	8	1908	Colombia, N. C.	Richmond, Va.
211400		Ga. s.	Mermaid II.	22	15	42.4	13.7	5.5	Fsh.	1	20	1913	Tacoma, Wash.	Tacoma, Wash.
210231		Ga. s.	Mermaid II.	7	6	31.5	9.8	3.4	Frt.	1	20	1907	Sacket Harbor, N. Y.	Cape Vincent, N. Y.
51440		Ga. s.	Merrill.	52	47	72.9	21.1	4.4	Frt.	12	.....	1902	Exeter, N. H.	Portsmouth, N. H.
209848		Ga. s.	Merrill.	17	12	42.0	11.0	6.0	Frt.	2	40	1911	Seattle, Wash.	Seattle, Wash.
92433		*St. p.	Merrimac.	211	105	146.0	32.0	5.7	Pas.	10	.....	1892	Salisbury, Mass.	Newburyport, Mass.
203189		Ga. s.	Merrimac.	8	6	40.4	10.9	2.5	Tow.	2	15	1906	Wilmington, Va.	Norfolk, Va.
6990	J.T.M.H.	*St. s.	Merrimack.	2,546	1,879	287.3	38.5	16.0	Pas.	37	1,500	1879	Wilmington, Del.	Baltimore, Md.
92012		St. s.	Merryconeg.	165	82	95.8	22.5	8.9	Pas.	9	.....	1888	East Deering, Me.	Portland, Me.
205958		*St. p.	Merry Widow.	7	7	42.0	12.0	2.6	Tow.	4	16	1908	Frt Smith, Ark.	Memphis, Tenn.
93074		St. s.	Messenger.	8	6	35.0	8.8	3.7	Msc.	1	.....	1897	New Haven, Conn.	New Haven, Conn.
93260		St. s.	Messenger.	25	17	52.5	15.0	4.9	Tow.	4	.....	1902	Friday Harbor, Wash.	Kodiak, Alaska.
204254		Ga. s.	Messenger.	10	8	35.6	9.8	3.4	Pas.	1	.....	1907	Marshfield, Ore.	Cooa Bay, Ore.
204846		Ga. s.	Messenger.	15	11	72.9	11.3	3.4	Pas.	4	.....	1905	Owensboro, Ky.	Evansville, Ind.
206760		Ga. s.	Messenger.	9	6	36.5	9.3	3.5	Tow.	1	37	1902	Dorchester County, Md.	Baltimore, Md.
206819		Ga. s.	Messenger.	8	7	34.4	8.8	3.9	Pas.	2	16	.....	Unknown	New York, N. Y.
207237		Ga. s.	Messenger.	10	9	34.3	10.4	4.6	Frt.	1	18	1910	Bridgeport, Conn.	Do.
208034		Ga. s.	Messenger.	10	9	44.0	7.7	4.4	Frt.	2	50	1908	San Francisco, Cal.	St. Michael, Alaska.
90418		Ga. s.	Meta.	43	41	64.2	19.6	6.3	Pit.	10	.....	1872	Pamrapo, N. J.	Jacksonville, Fla.
92332		St. s.	Meta.	31	15	57.0	15.7	7.0	Tow.	4	.....	1891	Brooklyn, N. Y.	New York, N. Y.
92755		Ga. s.	Meta.	10	9	34.0	12.3	3.8	Frt.	2	.....	1896	Charleston, S. C.	Charleston, S. C.
92965		St. s.	Meta.	33	6	62.0	16.0	5.8	Pas.	9	.....	1899	Madisonville, La.	New Orleans, La.
93372		Ga. s.	Meta.	14	10	44.2	11.5	4.4	Frt.	1	.....	1903	Astoria, Ore.	Ketchikan, Alaska.
204583		Ga. s.	Meta M.	9	6	33.0	9.3	2.8	Pas.	1	15	1907	do.	Astoria, Ore.
91313		St. s.	Meteor.	95	55	92.5	18.0	3.5	Tow.	8	.....	1881	Wilmington, Del.	Wilmington, Del.
92669		Ga. s.	Meteor.	13	13	40.0	9.0	4.8	Pas.	2	.....	1893	Wilmington, Cal.	Los Angeles, Cal.
93031		St. s.	Meteor.	68	40	75.6	18.0	7.0	Pas.	8	.....	1900	San Francisco, Cal.	St. Michael, Alaska.
93118	K.Q.R.T.	St. s.	METRO.	2,301	1,565	253.6	43.2	24.2	Frt.	30	1,000	1901	Toledo, Ohio.	New York, N. Y.
93347		St. s.	METRO.	252	171	87.1	28.2	7.9	Pas.	4	170	1902	Shooter Island, N. Y.	Do.
206689		Ga. s.	METRO.	8	5	38.7	9.5	3.8	Frt.	1	20	1902	Monterey, Cal.	San Francisco, Cal.
201017		*St. p.	Meter.	39	39	85.0	17.0	3.5	Tow.	5	.....	1884	Jeffersonville, Ind.	Evansville, Ind.
8830		*St. p.	Metlako.	91	87	109.0	24.4	4.8	Pas.	5	.....	1900	Portland, Ore.	Portland, Ore.
210429		Ga. s.	Me Too.	10	9	34.8	10.6	3.4	Fsh.	1	7	1912	Ketchikan, Alaska.	Ketchikan, Alaska.
208497		Ga. y.	Me Too III.	23	21	50.0	12.0	5.5	Yct.	1	40	1910	Muskegon, Mich.	Grand Haven, Mich.
209145		*St. p.	Metropolis.	97	97	124.4	26.0	3.6	Tow.	5	100	1911	Metropolis, Ill.	Paducah, Ky.
116472		St. s.	Metropolitan.	71	35	75.3	19.5	8.6	Tow.	6	.....	1892	Boston, Mass.	Boston, Mass.

1 Formerly st. s. City of Chester.

2 Formerly st. s. Oscar F. Keeler.

3 Formerly st. s. Grace.

4 Formerly st. y. Express.

5 Formerly st. s. Decatur II. Miller.

6 Formerly U. S. Eng. \*st. p. Meter.

7 Formerly st. p. Bonita.

8 Formerly st. s. Sylvester L. Ward.



MERCHANT STEAM VESSELS OF THE UNITED STATES—Continued.

Official No.	Signal letters.	Rig.	Name of vessel.	Gross tonnage.	Net tonnage.	Length.	Breadth.	Depth.	Service.	Crew.	Indicated horsepower.	When built.	Where built.	Home port (where permanent document issues).
						Feet.	Feet.	Feet.						
93375		Ga. s.	Metacomet	34	22	61.3	17.0	7.0	Fsh.	10		1903	Essex, Mass.	Gloucester, Mass.
151939	K. S. H. Q.	St. y.	1 Meudon	70	47	110.0	14.0	7.3	Yct.	7		1903	New York, N. Y.	New York, N. Y.
203971	K. W. B. C.	St. s.	MEXICAN	8,579	5,598	472.3	57.2	32.3	Frt.	44	4,000	1907	San Francisco, Cal.	Do.
203116	K. V. J. R.	St. s.	MEXICO	6,207	3,826	400.0	50.2	17.5	Frt.	128	5,000	1906	Philadelphia, Pa.	Do.
267545		St. s.	Mia	9	6	35.0	9.4	3.1	Tow.	1		1894	Marysville, Wash.	Pt. Townsend, Wash.
91891		Ga. s.	Miacomet	22	15	59.4	13.6	4.6	Fer.	2	100	1910	Fairhaven, Cal.	Eureka, Cal.
93559		St. s.	Miami	223	191	131.7	28.0	9.5	Fer.	11	312	1888	Marine City, Mich.	Detroit, Mich.
92830	K. N. G. B.	St. s.	MIAMI	1,741	1,311	239.2	40.1	21.8	Pas.	50	2,000	1897	Philadelphia, Pa.	New Haven, Conn.
145559		St. s.	MIAMI	28	15	57.4	16.0	6.2	Frt.	5		1890	Olympia, Wash.	Pt. Townsend, Wash.
92490		St. s.	Michael J. Coffey	62	31	67.2	18.0	8.0	Tow.	4		1892	West Troy, N. Y.	New York, N. Y.
93559		St. s.	Michael M. Brennan	91	71	88.5	24.1	6.5	Frt.	6		1881	Tottontown, N. Y.	Newark, N. J.
85949		St. s.	Michael T. Barrett	32	16	57.0	15.3	6.5	Tow.	3		1886	Athens, N. Y.	Do.
203110		St. s.	Michael W. Conway	144	99	85.6	24.5	9.0	Frh.	13	450	1906	Buffalo, N. Y.	Chicago, Ill.
203306		St. s.	MICHIGAN	6,924	5,476	530.0	56.2	32.0	Frt.	22	2,700	1906	Ecorse, Mich.	Marquette, Mich.
204072		Ga. p.	*Michigan	13	6	53.2	13.7	2.7	Frt.	4		1907	Cutoff, La.	New Orleans, La.
204390		Ga. s.	Michigan Boy	13	12	38.7	8.9	4.9	Pas.	2	30	1911	San Diego, Cal.	San Diego, Cal.
91852		St. p.	Michigan Central	1,522	999	263.3	45.6	15.3	Fer.	14	2,500	1884	Wyandotte, Mich.	Sandusky, Ohio.
92960		Ga. s.	Miduna	56	38	60.0	24.0	5.2	Frt.	3	80	1913	Sausalito, Cal.	San Francisco, Cal.
211073		St. p.	Middlesex	27	18	46.5	15.4	3.8	Fer.	2		1899	East Haddam, Conn.	Hartford, Conn.
92960	L. C. Q. D.	St. p.	MIDDLESEX	1,197	754	200.0	36.0	11.5	Pas.	41	500	1902	Philadelphia, Pa.	Baltimore, Md.
92960	K. M. Q. F.	St. s.	MIDDLESEX	4,727	2,780	369.0	50.1	28.0	Frt.	37	2,100	1912	Camden, N. J.	Boston, Mass.
20153		St. s.	MIDDLETOWN	1,483	1,008	243.3	45.6	14.0	Pas.	67	1,000	1896	Philadelphia, Pa.	Hartford, Conn.
13007		Ga. s.	Midly	7	6	35.7	8.4	4.0	Frt.	1		1899	Port Richmond, N. Y.	New York, N. Y.
205423		St. p.	Midland	106	67	117.0	23.0	3.8	Frt.	9		1901	Brownsville, Pa.	Wheeling, W. Va.
92435		Ga. s.	Midnight Sun	10	9	41.8	10.2	4.2	Pas.	1	20	1905	New York, N. Y.	New York, N. Y.
92435		Ga. s.	Mignon	11	10	38.0	15.0	4.6	Pas.	1		1885	Mystic, Conn.	Providence, R. I.
93331	L. B. H. V.	St. s.	Mignon	23	15	49.0	11.4	5.1	Tow.	3		1902	Chaumont, N. Y.	Cape Vincent, N. Y.
207182		St. s.	MIGUELITO	276	155	126.2	29.1	7.5	Frt.	14	300	1910	Quincy, Mass.	New York, N. Y.
205510	K. Q. B. W.	Ga. y.	Miss II	17	12	32.0	10.0	3.7	Yct.	1	20	1907	Morris Heights, N. Y.	Do.
150383		St. s.	Mikahala	444	354	147.2	30.0	12.5	Pas.	39	300	1886	Port Blakely, Wash.	Honolulu, Hawaii.
867		St. s.	Mildred	25	12	58.0	14.5	5.8	Tow.	3		1869	Philadelphia, Pa.	New York, N. Y.
92279		Ga. s.	Mildred	6	6	26.0	12.6	3.9	Frt.	1		1891	Osterville, Mass.	Norfolk, Va.
92764		St. s.	Mildred	123	66	96.7	20.6	6.8	Oys.	8	300	1897	Tottenville, N. Y.	Bridgeport, Conn.
93657		St. p.	Mildred	92	61	116.0	24.0	3.0	Pas.	18		1900	Madison, Ind.	Louisville, Ky.
93193		Ga. s.	Mildred	14	12	41.0	13.6	4.0	Msc.	2		1901	Patchogue, N. Y.	Patchogue, N. Y.
93238		Ga. s.	Mildred	7	7	27.2	12.6	3.8	Fsh.	1		1902	Hyannis, Mass.	Hyannis, Mass.
93342		Ga. s.	Mildred	7	7	30.0	12.0	3.8	Frt.	1		1895	Port Republic, N. J.	Somers Point, N. J.
126345		Ga. s.	Mildred	7	8	42.9	17.0	3.8	Oys.	3		1886	New Haven, Conn.	New Haven, Conn.
12661		St. s.	11 Mildred	343	217	121.7	24.0	10.7	Frt.	10	400	1902	Boston, Mass.	Key West, Fla.
200678		Ga. s.	Mildred	13	11	32.1	13.9	4.8	Fsh.	2		1904	Osterville, Mass.	Eastport, Mass.
202145		Ga. s.	Mildred	15	9	53.0	12.8	5.5	Fsh.	4		1904	Rogue Bluff, Me.	Eastport, Me.
202433		Ga. p.	Mildred	15	13	79.2	11.7	2.6	Pas.	2		1905	Sistersville, W. Va.	Wheeling, W. Va.
203931		Ga. s.	Mildred	8	8	32.0	12.5	3.8	Pas.	1		1905	Absecon, N. J.	Somers Point, N. J.
205289		Ga. s.	Mildred	12	8	36.7	9.9	3.3	Pas.	2		1900	Houseton, Tex.	Houston, Tex.
205306		Ga. s.	Mildred	14	9	44.8	9.8	3.9	Pas.	1	21	1907	Chapel Hill, Tex.	Do.
210116		Ga. s.	Mildred	13	9	50.8	12.0	5.1	Pas.	1	35	1909	Chicago, Ill.	Chicago, Ill.
92707		Ga. s.	Mildred	12	11	50.0	12.6	3.6	Fsh.	6	30	1912	Petersburg, Alaska	Seattle, Wash.
211013		Ga. s.	Mildred A.	13	12	45.6	14.6	2.8	Frt.	1		1894	Oak Island, N. Y.	Patchogue, N. Y.
206901		Ga. s.	Mildred Agnes	17	9	49.6	12.1	5.2	Frt.	3	50	1913	Kennebunk, Me.	Provincetown, Mass.
92511		Ga. s.	Mildred H.	14	9	48.4	9.4	3.1	Pas.	2	27	1909	Astoria, Ore.	Portland, Ore.
206430		Ga. s.	Mildred Hall	14	13	42.0	16.0	4.0	Oys.	2		1893	Bayport, N. Y.	Port Amboy, N. J.
206124		Ga. s.	Mildred J.	18	5	41.6	15.8	4.8	Fsh.	3	24	1911	Friendship, Me.	Edgartown, Mass.
201399		Ga. s.	Mildred O.	7	5	36.2	7.6	3.4	Pas.	1	8	1907	Cairo, Ill.	St. Louis, Mo.
93228		St. p.	Mildred Runyon	25	25	85.0	19.9	2.3	Pas.	9		1904	Catlettsburg, Ky.	Cincinnati, Ohio.
210284		Ga. s.	Mildred S.	7	7	34.0	11.8	3.6	Pas.	1		1901	Atlantic City, N. J.	Somers Point, N. J.
201697		Ga. s.	Mildred Z.	6	5	28.6	11.4	3.6	Fsh.	1	7	1912	Patchogue, N. Y.	Greenport, N. Y.
42306	K. J. T. R.	St. s.	Miles Standish	55	35	64.2	8.0	4.0	Tow.	4		1904	New London, Conn.	New London, Conn.
204393		Ga. y.	Millicoma	27	27	52.0	16.4	6.9	Yct.	3		1880	Boston, Mass.	Tappanhook, Va.
201164		St. s.	MILNOKETT	6,215	4,947	504.0	52.2	31.0	Frt.	25	1,800	1907	Ecorse, Mich.	Duluth, Minn.
208700		Ga. s.	Milk Maid	12	8	43.0	10.4	4.7	Frt.	1	40	1909	Sacramento, Cal.	San Francisco, Cal.
210373		Ga. s.	Milk Way	15	10	46.0	10.2	3.4	Pas.	2	60	1911	Ballard, Wash.	Seattle, Wash.
16973		Ga. p.	Mill Boy	12	12	64.0	10.0	2.7	Frt.	2	18	1912	Wolf Creek, Ky.	Evansville, Ind.
90200		Ga. s.	Millard F. Houseman	15	5	42.9	15.3	3.5	Oys.	2		1858	Greenville, N. J.	Annapolis, Md.
206650		St. s.	Millburn	35	19	60.2	15.1	6.3	Tow.	4		1873	Wilmington, Del.	New York, N. Y.
91633		St. p.	Millicoma	14	12	55.0	11.0	2.4	Pas.	1	30	1909	Marshfield, Ore.	Coos Bay, Ore.
92355		Ga. s.	Millie	12	8	42.0	11.5	4.9	Pas.	2		1883	San Francisco, Cal.	San Francisco, Cal.
92285		Ga. s.	Millie	17	6	33.2	13.6	4.2	Frt.	1		1888	Hyannis, Mass.	Provincetown, Mass.
201643		Ga. s.	Millie	18	17	41.2	14.8	5.7	Frt.	1		1888	Mystic, Conn.	Providence, R. I.
92990		Ga. y.	Millie	28	14	45.6	18.0	4.7	Yct.	1	12	1903	Hobe Sound, Fla.	Tampa, Fla.
93263		Ga. s.	Millie M.	9	7	38.8	13.6	6.2	Frt.	1		1895	Machias, Me.	Eastport, Me.
		St. p.	Millie W.	41	41	79.0	18.0	3.0	Pas.	7		1902	Patterson, La.	New Orleans, La.

1 Formerly st. y. Velthra.  
 2 Formerly st. s. The Doctor.  
 3 Formerly st. s. Harry.  
 4 Formerly (a George L. Hammond.  
 5 Formerly (b William B. Snow.  
 6 Formerly st. s. Protector.

7 Formerly \*st. p. Eleanor.  
 8 Formerly ga. y. Clisdon.  
 9 Formerly (a schooner Planter.  
 10 Formerly (b Hawaiian st. s. Mikahala.  
 11 Formerly st. s. E. L. Austin.  
 12 Formerly st. s. Cleo.

13 Formerly st. s. City of Haverhill.  
 14 st. s. Lena Clinton.  
 15 Formerly (b U. S. S. Clinton.  
 16 st. s. Mary Lewis.

## MERCHANT STEAM VESSELS OF THE UNITED STATES—Continued.

Official No.	Signal letters.	Rtg.	Name of vessel.	Gross tonnage.	Net tonnage.	Length.	Breadth.	Depth.	Service.	Crew.	Indicated horsepower.	When built.	Where built.	Home port (where permanent document issues).
207579	L. B. N. M.	St. s.	MILLINOCKET.....	3,336	2,083	311.0	44.2	24.1	Frt.	33	1,400	1910	Sparrow Point, Md.	New York, N. Y.
93126	K. Q. S. R.	St. s.	MILLS.....	3,070	1,964	293.0	52.5	21.1	Frt.	101	2,000	1901	Do.	Do.
81348		Ga. s.	Millville.....	20	17	49.0	12.0	5.0	Pas.	2		1891	Camden, N. J.	Wilmington, Del.
202530		*St. p.	Milnor.....	49	49	90.0	14.6	3.6	Tow.	5	40	1905	Knoxville, Tenn.	Chattanooga, Tenn.
92185		St. s.	Milton.....	23	11	44.6	14.2	4.9	Tow.	2		1890	Porter, Oreg.	San Francisco, Cal.
210339		St. s.	Milton.....	68	46	62.6	20.7	7.8	Tow.	9	150	1912	Tottenville, N. Y.	New York, N. Y.
207384		Ga. s.	Milton D.....	12	11	49.3	12.4	3.0	Pas.	2	28	1910	St. Joseph, Mich.	Grand Haven, Mich.
92099		St. s.	Milwaukee.....	82	56	70.0	23.5	11.2	Tow.	9	1889	1889	Sheboygan, Wis.	Milwaukee, Wis.
92865		*St. p.	Milwaukee.....	296	219	135.5	30.5	5.3	Pas.	13	300	1909	Ballard, Wash.	San Francisco, Cal.
93245		St. s.	MILWAUKEE.....	3,327	2,424	325.0	44.0	28.0	Frt.	23	1,600	1902	Chicago, Ill.	Buffalo, N. Y.
93343		St. s.	MILWAUKEE.....	2,933	1,755	338.0	56.0	19.5	Frt.	36	3,000	1903	Cleveland, Ohio.	Milwaukee, Wis.
207736		Ga. y.	Milwin.....	51	30	74.1	13.7	6.8	Frt.	5	100	1910	Boston, Mass.	New York, N. Y.
90996		Ga. s.	Minnie Davis.....	27	17	53.6	16.6	6.0	Frt.	2		1876	Bristol, Me.	Eastport, Me.
92516		St. s.	Mina.....	56	28	75.2	17.3	6.6	Tow.	11		1893	Lake Charles, La.	Houston, Tex.
202476		Ga. y.	*Mindanao.....	23	21	56.7	10.8	4.3	Yct.	1		1903	Athens, N. Y.	New York, N. Y.
130304		St. s.	*Mindora.....	161	74	138.2	19.0	12.3	Fsh.	29		1884	Brooklyn, N. Y.	Tappanhook, Va.
205827		Ga. s.	Mindora.....	12	10	30.8	9.2	3.0	Fsh.	4	15	1908	Manitowoc, Wis.	Gloucester, Mass.
127517	K. Q. R. V.	Ga. s.	Mindoro.....	44	38	51.9	33.5	12.0	Frt.	5		1900	New York, N. Y.	Salem, Mass.
17228		St. p.	Mineola.....	620	417	156.9	37.0	12.0	Yct.	8	325	1908	Brooklyn, N. Y.	New York, N. Y.
92269		Ga. s.	Mineola.....	7	6	29.5	13.5	3.3	Pas.	1		1891	Merrick, N. Y.	Patchogue, N. Y.
93131		St. s.	Mineola.....	295	107	121.0	26.0	9.6	Pas.	15		1901	St. George, Me.	Boston, Mass.
93382		St. s.	Mineola.....	23	10	45.0	15.9	7.3	Fsh.	6		1903	East Boothbay, Me.	Vinal Haven, Me.
92539		St. s.	Mineola City.....	27	28	70.4	16.0	5.3	Pas.	4		1895	Mount Clemens, Mich.	Chicago, Ill.
75537	J. M. W. K.	*St. p.	*Minerva.....	890	563	200.0	32.0	11.7	Frt.	24	250	1873	Brooklyn, N. Y.	Newark, N. J.
91650		St. s.	*Minerva.....	21	10	54.6	14.0	6.0	Tow.	4		1883	Baltimore, Md.	Washington, D. C.
91822		St. s.	*Minerva.....	38	19	57.0	15.0	6.0	Tow.	3		1886	Baltimore, Md.	Philadelphia, Pa.
92405		Ga. s.	*Minerva.....	9	8	33.1	12.2	5.5	Fsh.	5		1892	Boothbay, Me.	Machias, Me.
93119		Ga. s.	*Minerva.....	16	9	42.0	15.3	6.3	Fsh.	4		1901	East Boothbay, Me.	Portland, Me.
93164		St. s.	*Minerva.....	101	69	91.4	17.7	3.5	Cnl.	3		1901	Middleport, N. Y.	Buffalo, N. Y.
205614		Ga. s.	*Minerva.....	6	6	30.0	7.5	3.0	Msc.	1	8	1908	Clinton, Iowa.	Rock Island, Ill.
93365		St. y.	Minga.....	22	15	57.0	10.6	4.5	Yct.	1		1903	New York, N. Y.	New York, N. Y.
207735		Ga. y.	Mingarell.....	16	12	41.0	11.0	6.5	Yct.	1	30	1910	Sharptown, Md.	Do.
204633		Ga. y.	Min-Mo.....	21	14	53.2	12.9	4.4	Yct.	2		1907	Easton, Md.	Baltimore, Md.
92673		St. s.	Minn.....	14	9	37.2	7.0	6.8	Pas.	1		1895	Florence, Oreg.	Yaquina, Oreg.
203883		Ga. s.	Minn.....	8	5	26.7	7.5	3.4	Msc.	1		1907	Ballard, Wash.	Valdez, Alaska.
203034		Ga. y.	Minna.....	27	26	51.8	11.0	5.7	Yct.	2		1906	New York, Mass.	Boston, Mass.
90369		St. p.	Minnahanonck.....	370	233	141.0	25.7	10.1	Pas.	10	282	1888	New York, N. Y.	New York, N. Y.
92769		St. s.	*MINNEAPOLIS.....	2,029	1,221	238.0	42.2	22.2	Frt.	15	700	1897	South Chicago, Ill.	Buffalo, N. Y.
92864		*St. p.	Minneapolis.....	235	157	108.6	21.8	4.9	Pas.	8	76	1898	Tacoma, Wash.	St. Michael, Alaska.
206833		Ga. s.	Minneapolis.....	20	13	39.5	13.3	4.8	Fsh.	7	35	1909	Docketon, Wash.	Tacoma, Wash.
91125		Ga. s.	Minnehaha.....	18	9	50.6	16.5	4.1	Frt.	4		1879	Portland, Wash.	Dear Isle, Me.
93341		Ga. s.	Minnehaha.....	8	8	40.0	9.0	5.0	Pas.	1		1894	Canton, S. Dak.	Sioux City, Iowa.
203333		Ga. s.	Minnehaha.....	10	10	39.3	10.5	3.0	Frt.	3		1906	Oswego, N. Y.	Oswego, N. Y.
204169		Ga. s.	Minnehaha.....	8	6	34.5	8.0	6.2	Pas.	1		1905	Grove, Okla.	Memphis, Tenn.
207467		Ga. s.	Minnehaha.....	9	8	35.5	7.1	3.5	Pas.	2	20	1907	Alton, Ill.	St. Louis, Mo.
208178		Ga. s.	Minnehaha.....	14	10	49.3	13.4	3.7	Frt.	2	20	1910	St. Petersburg, Fla.	Tampa, Fla.
81427		St. s.	*MINNEKAHTA.....	2,818	2,202	328.0	42.5	20.5	Frt.	20		1893	West Bay City, Mich.	Chicago, Ill.
205554		St. y.	Minnemac.....	27	18	56.0	12.0	6.0	Yct.	2	30	1908	St. Joseph, Mich.	Marquette, Mich.
95972		St. s.	*MINNESOTA.....	3,320	2,109	288.0	41.0	22.7	Frt.	25	1,700	1888	Wyandotte, Mich.	Chicago, Ill.
201040	K. T. D. S.	St. s.	*MINNESOTA.....	20,718	13,323	622.0	73.5	19.0	Pas.	150	10,000	1904	New London, Conn.	New York, N. Y.
208339		St. s.	MINNESOTA.....	111	60	71.0	20.0	12.5	Tow.	5	1,000	1911	Cleveland, Ohio.	Duluth, Minn.
209377		Ga. s.	Minnesota.....	7	7	36.0	8.0	3.0	Pas.	1	36	1911	Wayzata, Minn.	St. Paul, Minn.
210534	L. C. N. V.	St. s.	*MINNESOTAN.....	6,655	4,067	407.7	53.7	28.1	Pas.	64	4,000	1912	Sparrows Point, Md.	New York, N. Y.
107034		St. s.	*MINNETONKA.....	2,419	2,000	324.2	42.0	19.6	Frt.	21		1893	Cleveland, Ohio.	Chicago, Ill.
91477	K. R. J. M.	St. s.	Minnie.....	167	86	106.5	23.5	11.0	Tow.	9	450	1882	Mystic River, Conn.	New London, Conn.
91542		Ga. s.	Minnie.....	12	8	40.9	14.1	3.8	Frt.	2		1883	Smryna, N. C.	Newbern, N. C.
92781		Ga. s.	Minnie.....	11	11	27.9	13.5	4.4	Fsh.	1		1897	Tisbury, Mass.	Hyannis, Mass.
93153		Ga. s.	Minnie.....	7	7	28.8	11.2	5.5	Fsh.	3		1901	Waldoboro, Me.	Gloucester, Mass.
93324		St. s.	Minnie.....	75	63	97.0	20.0	5.0	Frt.	3		1900	Portsmouth, Va.	Norfolk, Va.
201524		*St. p.	Minnie.....	25	25	71.5	17.5	3.0	Fer.	4		1904	Osage City, Mo.	Memphis, Tenn.
202971		Ga. s.	Minnie.....	14	10	43.3	12.0	4.4	Pas.	1		1906	Ballard, Wash.	Juneau, Alaska.
203047		Ga. s.	Minnie.....	7	5	29.7	7.8	2.9	Frt.	0		1906	Metlakatla, Alaska.	Ketchikan, Alaska.
206779		Ga. s.	Minnie.....	13	13	35.4	9.9	3.5	Frt.	2	8	1903	Paulsboro, N. J.	Somers Point, N. J.
208079		Ga. s.	Minnie.....	16	11	39.0	12.8	4.5	Fsh.	5	18	1910	Docketon, Wash.	Tacoma, Wash.
208444		Ga. s.	Minnie.....	13	8	33.0	11.1	3.6	Fsh.	5	20	1911	Seattle, Wash.	Pt. Townsend, Wash.
210266		Ga. s.	Minnie.....	8	7	34.7	11.2	4.0	Fsh.	1	16	1912	Excursion Inlet, Alaska.	Juneau, Alaska.
210623		Ga. s.	Minnie.....	7	5	31.6	8.4	3.1	Fsh.	0	12	1912	Pt. Townsend, Wash.	Pt. Townsend, Wash.
91462		St. s.	Minnie B.....	30	21	67.0	14.4	5.3	Pas.	9		1882	Chicago, Ill.	New Orleans, La.
92971		Ga. s.	Minnie C.....	43	41	68.2	19.4	5.6	Frt.	3		1899	Greenport, N. Y.	Greenport, N. Y.
90155		Ga. s.	Minnie Davis.....	14	13	46.6	14.6	5.2	Fsh.	1		1870	Bristol, Me.	Mt. Desert Ferry, Me.
205070		Ga. s.	Minnie H.....	8	6	30.0	12.2	2.6	Frt.	1		1907	Michigan City, Ind.	Chicago, Ill.
207729		Ga. s.	Minnie H.....	18	12	52.0	11.5	4.3	Pas.	1	24	1908	Houston, Tex.	Houston, Tex.
202555		Ga. s.	Minnie Ha Ha.....	12	10	43.5	12.3	4.3	Pas.	3		1902	Brooklyn, N. Y.	New York, N. Y.
91606		St. s.	Minnie Karl.....	23	13	52.5	13.0	6.3	Tow.	4		1883	Sheboygan, Wis.	Duluth, Minn.

<sup>1</sup> Formerly st. s. Manistiquet, Marquette, and Northern I.

<sup>2</sup> Formerly ga. y. Graydon.

<sup>3</sup> Formerly st. y. Norma.

<sup>4</sup> Formerly Jane Moseley.

<sup>5</sup> Formerly st. s. Mary.

<sup>6</sup> Formerly st. s. Wm. H.

<sup>7</sup> Formerly st. s. Harlem.

<sup>8</sup> Formerly st. s. Alva.

Gratwick.



MERCHANT STEAM VESSELS OF THE UNITED STATES—Continued.

Official No.	Signal letters.	Rig.	Name of vessel.	Gross tonnage.	Net tonnage.	Length.	Breadth.	Depth.	Service.	Crew.	Indicated horsepower.	When built.	Where built.	Home port (where permanent document issues).
						Feet.	Feet.	Feet.						
91574		St. s.	<sup>1</sup> Minnie M.	447	295	133.3	26.0	10.8	Pas.	18	185	1884	Detroit, Mich.	Grand Haven, Mich.
202820		Ga. s.	Minnie Mitchell	8	6	34.8	7.6	2.6	Pas.	1		1905	Marshfield, Ore.	Coos Bay, Ore.
210302		*Ga. p.	Minnie May	31	31	70.0	20.0	2.6	Frt.	4	25	1912	Sioux City, Iowa.	Sioux City, Iowa.
200548		St. s.	Minnie R.	30	21	70.0	14.7	5.5	Pas.	4		1903	Mobile, Ala.	Mobile, Ala.
202225		Ga. s.	Minnie R.	10	9	32.2	9.0	3.0	Msc.	2		1905	Manitowoc, Wis.	Milwaukee, Wis.
210262		St. s.	Minnie R.	22	15	53.0	12.5	5.4	Pas.	3	75	1912	do	Chicago, Ill.
203620		Ga. s.	Minnie S.	6	6	35.6	10.0	3.0	Pas.	2		1906	Charlevoix, Mich.	Grand Haven, Mich.
92177		St. s.	Minnie Schneider	32	32	70.6	15.2	4.6	Tow.	2		1889	Galea, Ill.	Rock Island, Ill.
92214		Ga. s.	Minnie T.	8	8	38.2	11.4	3.3	Tow.	2		1890	Lankford Bay, Md.	Norfolk, Va.
91937		Ga. s.	Minnie V.	6	6	30.5	13.8	3.4	Frt.	1		1887	Patchogue, N. Y.	Greenport, N. Y.
211115		Ga. y.	Minnie W. III.	42	28	81.4	13.1	5.8	Yct.	3	130	1913	New York, N. Y.	New York, N. Y.
91275		St. s.	Minnie Warren	19	13	47.0	12.4	5.4	Fsh.	5		1869	Buffalo, N. Y.	Milwaukee, Wis.
91342		St. s.	Minnie Wheeler	261	189	124.8	24.5	7.8	Pas.	23	200	1881	Baltimore, Md.	Baltimore, Md.
208886		Ga. s.	Minnie C. Bach	25	24	51.7	16.0	5.0	Fsh.	8	37	1909	Chicotague, Va.	New York, N. Y.
92799		Ga. s.	Minnie L. Moger	16	14	41.0	14.4	4.0	Frt.	1		1897	Crittenden, Va.	Norfolk, Va.
91979		Ga. s.	Minnie T. Rackett	8	7	30.8	13.2	5.2	Oys.	2		1888	Greenport, N. Y.	New Bedford, Mass.
135033		St. s.	<sup>2</sup> Minot L. Wilcox	111	55	90.8	30.2	10.1	Tow.	8	425	1887	Tottenville, N. Y.	Toledo, Ohio.
145499		Ga. s.	Minta	14	13	37.6	13.4	5.1	Pas.	2		1879	East Boston, Mass.	Annapolis, Md.
210786		Ga. s.	Mira	18	12	48.5	9.0	3.3	Pas.	1	30	1912	Grafton, Ill.	Memphis, Tenn.
93266		Ga. s.	Miraamy	11	10	42.9	14.3	5.4	Pas.	1		1902	Port Republic, N. J.	Tuckerton, N. J.
93916		St. y.	Mirage	34	21	75.5	10.6	7.6	Yct.	5		1900	Bristol, R. I.	New York, N. Y.
93680		Ga. s.	Mirage	14	9	50.0	13.8	3.2	Frt.	6		1900	Charlotte Harbor, Fla.	Tampa, Fla.
207387	L. B. K. W.	Ga. y.	MIRAMAR	106	72	100.5	17.1	8.5	Yct.	10	200	1910	New York, N. Y.	Philadelphia, Pa.
208955		St. s.	Miranda	95	48	78.0	20.5	6.6	Oys.	7		1907	Konnecticut, Me.	Providence, R. I.
209787		Ga. s.	Mirene	46	34	61.4	20.2	6.5	Frt.	4	80	1912	North Bend, Ore.	Estoria, Ore.
92658		Ga. y.	Miriam	9	8	34.0	10.0	4.4	Yct.	3		1895	Erie, Pa.	Erie, Pa.
204501		Ga. s.	Miriam	23	9	38.2	11.5	2.6	Oys.	1		1907	Shellbluff, Ga.	Brunswick, Ga.
210237		Ga. s.	Mirror	11	10	53.0	18.0	4.2	Oys.	3	50	1912	Morgan City, La.	Mobile, Ala.
91709	K. W. B. S.	St. s.	Mischief	20	10	48.8	13.5	6.6	Tow.	4		1884	Greenpoint, N. Y.	New York, N. Y.
204988		Ga. y.	Mischief	19	13	50.8	12.7	7.2	Yct.	2		1907	Boston, Mass.	Boston, Mass.
206944	K. W. C. Q.	Ga. y.	Missabe	17	15	42.5	11.2	4.6	Yct.	1	25	1909	Port Clinton, Ohio	Tampa, Fla.
204152		Ga. y.	<sup>4</sup> Miss Donuts	41	28	84.9	12.6	6.1	Yct.	3		1907	New York, N. Y.	New Haven, Conn.
208224		Ga. s.	Miss Steppie	18	12	43.0	12.5	5.5	Frt.	4	50	1907	Apalachicola, Fla.	Apalachicola, Fla.
207771		Ga. s.	<sup>5</sup> Mission	13	8	42.4	10.0	3.6	Pas.	1		1910	Sacramento, Cal.	San Francisco, Cal.
204651		*Ga. p.	Mississippi	9	9	40.0	8.0	3.0	Pas.	1		1907	Muscateine, Iowa.	Rock Island, Ill.
208961		St. p.	MISSOURI	2,434	1,484	225.0	40.1	24.5	Frt.	27	1,250	1904	Chicago, Ill.	Duluth, Minn.
211335		*St. p.	Missouri	64	64	116.5	19.9	3.4	Tow.	9	100	1913	Charlinton, Ohio.	Wheeling, Wa. Va.
200530	K. S. T. N.	St. p.	MISSOURIAN	7,914	5,077	491.5	58.2	24.4	Pas.	99	5,600	1903	Sparrows Point, Md.	New York, N. Y.
203415		Ga. s.	Mist	7	7	26.9	12.0	4.0	Fsh.	1		1906	Osterville, Mass.	Barnstable, Mass.
209921		St. s.	Mist	34	23	55.0	17.5	6.0	Fsh.	3	140	1912	Erie, Pa.	Erie, Pa.
203405		Ga. s.	Mistletoe	18	12	54.2	12.0	3.3	Pas.	1		1906	Texas City, Tex.	Baltimore, Md.
92361		Ga. s.	Mistral	12	11	35.3	14.8	4.4	Msc.	1		1879	Mystic, Conn.	New York, N. Y.
92651		Ga. y.	Mistral	33	31	61.0	14.4	7.8	Yct.	2		1895	Chicago, Ill.	Chicago, Ill.
93286		Ga. s.	Mitchell	14	10	49.5	11.6	4.7	Fsh.	3	32	1902	Tacoma, Wash.	Juneau, Alaska.
205325		Ga. s.	Mitchell E	12	8	41.0	11.8	3.3	Pas.	1	12	1908	Everett, Wash.	Ketchikan, Alaska.
202332		St. p.	MITCHELLE C.	97	76	100.0	20.0	5.0	Pas.	10		1905	Conway, S. C.	Georgetown, S. C.
91278		Ga. s.	Mizpah	5	5	23.2	11.0	3.8	Fsh.	2		1880	Stonington, Conn.	Newport, R. I.
92519		Ga. s.	Mizpah	7	5	27.0	12.0	4.2	Fsh.	2		1893	Noank, Conn.	Stonington, Conn.
92537		St. s.	Mizpah	8	6	40.9	11.6	5.3	Tow.	3		1878	Boston, Mass.	Eastport, Me.
92667		Ga. s.	Mizpah	13	7	44.9	15.8	3.9	Oys.	3		1895	Bay St. Louis, Miss.	Gulfport, Miss.
92763		Ga. s.	Mizpah	9	9	39.7	14.6	4.0	Frt.	1		1897	Salisbury, Md.	Cape Charles, Va.
92790		Ga. s.	Mizpah	7	7	37.3	9.8	4.6	Msc.	1		1889	Brooklyn, N. Y.	Stamford, Conn.
202502		St. s.	Mizpah	33	22	46.5	13.5	4.1	Tow.	2	75	1905	Olympia, Wash.	Tacoma, Wash.
207857		Ga. s.	Mizpah	11	7	37.3	9.8	4.6	Msc.	1		1910	Arkansas City, Ark.	Memphis, Tenn.
209052	L. C. D. J.	Ga. s.	Moana	200	182	114.1	28.8	9.1	Frt.	7		1911	New York, N. Y.	San Francisco, Cal.
92955	K. P. F. Q.	St. p.	MOBJACK	610	352	180.2	28.7	10.1	Pas.	28	600	1899	Newburgh, N. Y.	New York, N. Y.
210846		Ga. s.	Moco	7	5	40.0	11.7	3.2	Frt.	1	15	1892	Crisfield, Md.	Crisfield, Md.
92215		Ga. s.	Moccasin	15	13	45.0	13.6	5.6	Oys.	2		1890	City Island, N. Y.	New York, N. Y.
209113		*Ga. p.	Mocket	14	14	55.0	12.0	3.0	Tow.	2	40	1911	New Boston, Ill.	Rock Island, Ill.
90530		St. s.	Mocking Bird	177	113	123.4	23.0	8.5	Tow.	11	600	1873	Port Huron, Mich.	Duluth, Minn.
92854		*St. p.	Mocking Bird	82	29	73.5	16.9	4.4	Pas.	2		1898	Tacoma, Wash.	Tacoma, Wash.
93281		Ga. s.	Mocking Bird	11	7	39.4	9.0	3.7	Pas.	1	30	1902	Whatcom, Wash.	Pt. Townsend, Wash.
91263		*St. p.	Modoc	929	779	204.0	42.3	8.0	Pas.	40	566	1880	Oakland, Cal.	San Francisco, Cal.
92699		*St. p.	Modoc	394	350	155.0	35.3	4.8	Pas.	21		1898	Portland, Ore.	Portland, Ore.
91939		Ga. s.	Mo Mitchell	9	8	30.8	13.2	3.1	Fsh.	1		1879	Patchogue, N. Y.	Patchogue, N. Y.
92415		St. s.	Mogul	23	13	56.5	13.9	3.5	Pld.	1		1889	Huron, Ohio	Sandusky, Ohio.
93394		St. s.	Mohawk	10	7	41.5	11.1	5.4	Tow.	3		1872	Buffalo, N. Y.	Baltimore, Md.
91954		St. s.	Mohawk	137	109	95.6	17.8	8.9	Cnl.	4	85	1887	Lockport, N. Y.	New York, N. Y.
92168		St. s.	Mohawk	535	377	164.5	31.8	11.7	Frt.	12	560	1890	Fort Howard, Wis.	Belfast, Me.
93529		St. s.	Mohawk	2,357	1,616	292.9	41.7	23.0	Frt.	23	1,600	1893	WYandotte, Mich.	Buffalo, N. Y.
92698		St. s.	MOHAWK	2,783	2,150	265.0	43.0	16.8	Frt.	22	1,800	1896	Chester, Pa.	New London, Conn.
93117	K. M. Q. C.	St. s.	Mohawk	18	6	53.0	14.3	5.0	Tow.	1	80	1901	San Francisco, Cal.	San Francisco, Cal.
100660		St. s.	Mohawk	151	103	105.6	18.9	6.6	Pas.	9	138	1898	Portland, Ore.	Pt. Townsend, Wash.
141020		St. s.	<sup>10</sup> Mohawk	13	6	39.4	11.9	6.8	Tow.	8		1889	Tonawanda, N. Y.	Chicago, Ill.
150253		St. p.	<sup>11</sup> Mohawk	1,414	1,244	255.0	38.0	13.0	Pas.	40	1,200	1882	Boston, Mass.	New York, N. Y.

<sup>1</sup> Formerly Ga. st. s. Minnie M.  
<sup>2</sup> Formerly British st. s. Minnie M.  
<sup>3</sup> Formerly st. s. E. Heipershausen.  
<sup>4</sup> Formerly sch. y. Trinculo.

<sup>5</sup> Formerly Ga. y. Yaqui.  
<sup>6</sup> Formerly Ga. s. Comet A.  
<sup>7</sup> Formerly st. s. Missouri.  
<sup>8</sup> Formerly st. s. Mahar and Burns.

<sup>9</sup> Formerly st. s. Maggie Duncan.  
<sup>10</sup> Formerly st. s. Inland Flyer.  
<sup>11</sup> Formerly st. s. Leona.  
<sup>12</sup> Formerly st. p. Penobscot.

## MERCHANT STEAM VESSELS OF THE UNITED STATES—Continued.

Official No.	Signal letters.	Rig.	Name of vessel.	Gross tonnage.	Net tonnage.	Length.	Breadth.	Depth.	Service.	Crew.	Indicated horsepower.	When built.	Where built.	Home port (where permanent document issues.)
						<i>Feet.</i>	<i>Feet.</i>	<i>Feet.</i>						
201782		*Ga. p.	Mohawk	8	8	50.0	10.0	2.1	Pas.	1		1905	Terre Haute, Ind.	Evansville, Ind.
205729	K. W. R. L.	St. s.	MOHAWK	4,623	3,475	367.0	48.3	20.4	Pas.	49	5,000	1908	Philadelphia, Pa.	New York, N. Y.
206628	L. B. F. Q.	Ga. y.	†Mohawk	20	20	49.9	11.0	9.2	Yct.	0		1909	Baltimore, Md.	Washington, D. C.
206993		Ga. s.	Mohawk	13	10	44.2	11.0	3.3	Frt.	2	40	1909	Southport, N. C.	Wilmington, N. C.
207932		Ga. s.	Mohawk	14	11	35.7	10.1	4.2	Msc.	2	30	1905	New Berlin, Fla.	Jacksonville, Fla.
208087		Ga. s.	Mohawk	10	8	31.0	10.0	2.5	Pas.	1	12	1910	Merritt, Fla.	St. Augustine, Fla.
208208		St. s.	Mohawk	66	45	88.5	17.2	5.0	Pas.	5	50	1900	Baldwinsville, N. Y.	Albany, N. Y.
208777		Ga. s.	Mohawk	20	16	48.0	14.0	4.4	Pas.	2	20	1911	Camden, N. J.	Camden, N. J.
208913		Ga. s.	Mohawk	14	9	50.0	14.0	4.4	Pas.	1	25	1911	do	Somers Point, N. J.
92561		St. s.	Mohegan	1,216	1,014	225.0	39.2	14.1	Frt.	14	865	1894	Marine City, Mich.	Buffalo, N. Y.
92705	K. M. R. C.	St. s.	MOHEGAN	2,783	2,150	265.0	43.0	16.8	Frt.	22	1,800	1896	Chester, Pa.	New London, Conn.
92872		Ga. s.	Mohegan	8	7	26.8	13.0	4.0	Msc.	1		1898	Noank, Conn.	Newport, R. I.
120934		Ga. s.	Mohegan	8	7	29.5	10.1	5.4	Pas.	0		1893	Kennebunkport, Me.	Fall River, Mass.
201311	K. T. H. N.	St. s.	MOHICAN	2,255	1,770	237.9	40.1	19.5	Frt.	24	5,000	1904	Philadelphia, Pa.	New York, N. Y.
204321	K. W. F. P.	Ga. y.	2Mohican	24	10	49.5	12.3	6.1	Yct.	2	40	1907	Bath, Me.	Do.
209526		Ga. s.	Mojarra	27	23	46.6	12.6	6.2	Tow.	3	60	1912	Tottenville, N. Y.	Patchogue, N. Y.
93043		Ga. s.	Mokoll	58	39	80.0	18.2	6.8	Pas.	4		1878	San Francisco, Cal.	Honolulu, Hawaii.
91864		Ga. s.	Mollie	5	5	24.3	11.5	3.4	Fsh.	1		1886	Bourne, Mass.	Barnstable, Mass.
205955		Ga. s.	Mollie	11	5	45.0	10.0	3.3	Frt.	0	37	1908	Crittenden, Va.	Norfolk, Va.
208690		Ga. y.	Mollie	16	14	43.2	11.3	6.9	Yct.	2	25	1911	Stamford, Conn.	Stamford, Conn.
203857		Ga. s.	Mollie B.	8	7	60.8	11.5	2.5	Pas.	2		1906	Houston, Tex.	Houston, Tex.
92724		Ga. s.	Mollie Brittain	11	11	36.6	12.4	3.8	Frt.	1		1896	Crittenden, Va.	Norfolk, Va.
92945		St. y.	Mollie C.	17	10	47.2	10.5	5.3	Yct.	2		1899	South Boston, Mass.	Cape Vincent, N. Y.
206586		Ga. s.	Mollie Knapp	10	8	39.8	7.8	3.0	Pas.	1	10	1904	Chautauqua, Ill.	St. Louis, Mo.
92775		Ga. s.	Mollie Lee	47	29	68.6	26.5	3.6	Frt.	5		1897	Bayou Talla, Miss.	Gulfport, Miss.
201725		Ga. s.	Mollie M.	15	13	48.2	16.3	3.0	Oys.	4	40	1905	Patchogue, N. Y.	Patchogue, N. Y.
205569		Ga. s.	Mollie M.	10	10	30.0	7.5	3.6	Fsh.	2	6	1900	Philadelphia, Pa.	Somers Point, N. J.
92163		St. s.	Mollie L. Farmer	21	10	51.0	15.0	3.8	Tow.	5		1890	Bethel, N. C.	Norfolk, Va.
90801		Ga. s.	Molly	10	8	35.4	13.8	3.0	Oys.	2		1875	Poughkeepsie, N. Y.	Bridgeport, Conn.
208149		Ga. s.	Molly J.	8	5	35.3	8.7	3.2	Pas.	1	12	1910	Fort Smith, Ark.	Corpus Christi, Tex.
208542		Ga. s.	Molly Lemon	8	8	28.6	8.0	3.2	Fsh.	2	12	1905	Manitowoc, Wis.	Manitowoc, Wis.
93301		Ga. y.	Momoweta	19	15	49.1	11.0	5.2	Yct.	1		1902	Port Jefferson, N. Y.	New York, N. Y.
203681	K. V. R. L.	St. s.	MONUS	6,878	4,326	410.0	53.2	25.6	Pas.	130	5,000	1906	Philadelphia, Pa.	Do.
93081		St. s.	Mona	9	5	34.0	9.4	3.1	Fsh.	2		1900	East Boothbay, Me.	Rockland, Me.
208815		Ga. s.	Monaghan	36	25	56.2	14.0	5.8	Fsh.	2	75	1911	Orcas, Wash.	Pt. Townsend, Wash.
206503	L. B. D. V.	Ga. y.	Monaloo	104	60	115.2	15.8	9.8	Yct.	7	500	1909	Boston, Mass.	Chicago, Ill.
92855		*St. p.	Monarch	463	269	149.6	30.3	5.0	Frt.	19	280	1898	Ballard, Wash.	St. Michael, Alaska.
93005		Ga. s.	Monarch	126	92	103.0	24.8	10.8	Fsh.	9	100	1900	Essex, Mass.	Gloicester Mass.
127574		*St. p.	3Monarch	598	409	181.0	31.0	6.0	Pas.	23		1901	Portland, Oreg.	Portland, Oreg.
204137		Ga. y.	Monarch	22	20	49.5	11.6	6.4	Yct.	3		1907	New Haven, Conn.	Newark, N. J.
204390		Ga. s.	Monarch	12	8	42.1	10.3	2.9	Pas.	1	25	1904	Grand Rapids, Mich.	Tampa, Fla.
206341		Ga. s.	Monarch	9	8	41.2	11.7	4.1	Fsh.	3		1909	Erie, Pa.	Erie, Pa.
205492		Ga. s.	Monarch	11	7	35.4	10.2	4.6	Pas.	1	20	1901	San Francisco, Cal.	San Francisco, Cal.
207810		Ga. s.	Monarch	8	8	33.0	7.5	3.5	Pas.	1	18	1910	Rock Island, Ill.	Rock Island, Ill.
211048		Ga. s.	Monarch	20	14	43.3	13.6	5.3	Fsh.	6	20	1913	Gig Harbor, Wash.	Tacoma, Wash.
201339		*St. p.	Monator	49	49	97.5	22.0	2.6	Tow.	6		1904	Point Pleasant, W. Va.	Baltimore, Md.
135727		Ga. s.	Mongah	112	56	92.0	20.0	9.6	Pas.	10		1883	Camden, N. J.	Pittsburg, Pa.
200493	K. S. T. H.	St. s.	MONGOLIA	13,638	8,750	600.0	65.3	23.1	Pas.	291	12,000	1903	do	New York, N. Y.
93395	K. S. M. W.	St. s.	Monhegan	387	212	128.0	26.7	11.2	Pas.	16		1903	Rockland, Me.	Boston, Mass.
92472		*St. p.	Monie Bauer	45	45	73.0	17.5	3.0	Tow.	2		1892	Golconda, Ill.	Cincinnati, Ohio.
16428		St. s.	Monitor	45	25	67.3	16.2	8.8	Tow.	4		1862	Chicago, Ill.	Ogdensburg, N. Y.
81754		*St. p.	6Monitor	221	140	150.0	28.0	4.4	Tow.	7		1901	Brownsville, Pa.	Pittsburgh, Pa.
141266		St. s.	Monitor	94	52	92.7	22.6	8.0	Tow.	6	200	1893	Port Angeles, Wash.	Pt. Townsend, Wash.
202928		Ga. s.	Monitor	15	10	44.6	11.0	4.4	Fsh.	4	35	1906	Chicago, Ill.	Milwaukee, Wis.
208895		St. p.	Monitor	413	260	147.6	26.0	9.0	Pas.	13	500	1904	Boston, Mass.	Boston, Mass.
201567		Ga. s.	Monitor No. 2	22	12	70.0	18.0	4.5	Frt.	2		1904	Cape Charles, Va.	Cape Charles, Va.
209795		Ga. s.	Monk	26	20	51.5	18.2	5.2	Yct.	3	40	1912	Salisbury, Md.	Philadelphia, Pa.
92022	K. F. G. R.	St. s.	Monmouth	1,440	931	200.5	35.1	14.0	Pas.	36	2,500	1888	Philadelphia, Pa.	New York, N. Y.
201095		Ga. s.	Monmouth	11	11	39.8	11.6	4.6	Msc.	4		1904	Bradley Beach, N. J.	Somers Point, N. J.
202489	K. V. C. D.	St. s.	MONOCACY	617	420	158.0	29.1	17.0	Tow.	19	1,000	1905	Sparrows Point, Md.	Philadelphia, Pa.
205211		St. s.	Monomack	63	26	68.5	18.4	7.8	Tow.	4	200	1908	East Boston, Mass.	Newburyport, Mass.
209999		Ga. s.	Monries	6	5	27.5	8.1	3.5	Pas.	2	20	1911	New York, N. Y.	New York, N. Y.
93355	K. S. G. N.	St. s.	MONROE	4,704	2,896	345.9	46.2	18.0	Pas.	70	4,500	1903	Newport News, Va.	Do.
204343		Ga. s.	Monroe	7	7	38.2	8.4	2.4	Pas.	1		1907	Monroe, Wash.	Pt. Townsend, Wash.
93382		St. s.	MONROE C. SMITH	4,281	3,016	380.0	50.0	28.0	Pas.	21	1,500	1903	Lorain, Ohio	Oswego, N. Y.
90501		St. s.	Montana	1,212	952	236.3	36.5	13.0	Frt.	22	500	1872	Port Huron, Mich.	Detroit, Mich.
208427		Ga. s.	Montana	65	33	76.0	18.5	9.0	Fsh.	15	85	1911	Seattle, Wash.	Pt. Townsend, Wash.
209656		Ga. s.	Montana	8	6	42.0	9.6	3.0	Msc.	1	16	1912	Wit, N. C.	Beaufort, N. C.
210911		Ga. y.	Montana	36	24	55.5	13.0	8.0	Yct.	3	80	1911	Racine, Wis.	Key West, Fla.
211370		*Ga. p.	Montana	50	50	101.5	22.4	4.0	Tow.	3	90	1913	Williston, N. Dak.	Pembina, N. Dak.
201088	L. C. T. W.	St. s.	MONTANAN	6,649	4,063	407.7	53.7	28.1	Pas.	48	4,000	1913	Sparrows Point, Md.	New York, N. Y.
90808	J. V. D. T.	St. s.	7Montara	2,562	1,665	315.6	39.2	21.8	Frt.	34	1,600	1881	Chester, Pa.	Do.
20637	K. R. S. H.	St. s.	8MONTAUK	641	438	193.0	30.1	11.2	Pas.	29	1,000	1902	Baltimore, Md.	Do.

† Formerly slip. y. F. C. Seavey.  
 † Formerly ga. y. Dorothy.  
 † Formerly \*st. p. Chas. R. Spencer.

† Formerly st. s. Elmer E. Wood.  
 † Formerly \*st. p. W. H. Flint.  
 † Formerly st. s. Lydia Thompson.

† Formerly st. s. Willamette.  
 † Formerly st. s. Queen Caroline.  
 † Composite.



MERCHANT STEAM VESSELS OF THE UNITED STATES—Continued.

Official No.	Signal letters.	Rig.	Name of vessel.	Gross tonnage.	Net tonnage.	Length.	Breadth.	Depth.	Service.	Crew.	Indicated horsepower.	When built.	Where built.	Home port (where permanent document issues).
						Feet.	Feet.	Feet.						
90775		St. s.	Montauk	92	73	98.2	17.6	6.7	Cnl.	4		1875	Lockport, Ill.	Chicago, Ill.
91216		St. s.	Montauk	161	103	121.0	19.0	10.6	Fsh.	27		1880	Kennebunk, Me.	Greenport, N. Y.
91428	J. W. B. C.	Ga. s.	Montauk	97	82	94.7	25.4	9.0	Frt.	2		1882	Brooklyn, N. Y.	New York, N. Y.
92230		St. p.	MONTAUK	1,087	838	196.0	37.4	14.1	Fer.	8	540	1830	Newburgh, N. Y.	Do.
92145		St. s.	Montauk	121	51	96.6	22.0	10.0	Tow.	6	400	1895	Wilmington, Del.	Do.
91903		St. p.	MONTCLAIR	1,095	901	218.5	35.4	13.8	Fer.	7	600	1886	Newburgh, N. Y.	Do.
93378	K. S. M. B.	St. s.	MONTCLAIR	130	88	80.0	21.6	11.4	Tow.	6	250	1903	Camden, N. J.	Do.
205422		Ga. y.	Montclair	23	15	48.0	12.0	4.0	Yct.	2	32	1908	Tacoma, Wash.	Pt. Townsend, Wash.
91428		*St. p.	Monterey	107	74	92.0	18.8	3.4	Tow.	13		1883	Pittsburgh, Pa.	Pittsburgh, Pa.
91952	K. D. W. H.	Ga. s.	Monterey	126	119	96.5	28.0	7.5	Frt.	8		1887	Benicia, Cal.	San Francisco, Cal.
93132	K. Q. V. M.	St. s.	MONTEREY	4,702	2,943	341.0	47.7	16.9	Pas.	90	5,000	1901	Philadelphia, Pa.	New York, N. Y.
20440		Ga. s.	Monterey	9	6	37.5	10.5	4.2	Tow.	1	50	1911	Black Diamond, Cal.	San Francisco, Cal.
92443		St. s.	Monticello	226	174	114.6	22.0	8.8	Pas.	9	250	1892	Ballard, Wash.	Do.
20342		St. s.	Monticello	196	133	125.5	21.0	6.3	Pas.	6		1906	Tacoma, Wash.	Pt. Townsend, Wash.
20367	L. B. T. C.	St. s.	MONTOSO	3,063	1,942	335.0	46.8	22.7	Frt.	32	1,500	1911	Newport News, Va.	New York, N. Y.
106259		St. s.	Montrose	352	316	97.2	29.4	8.2	Tow.	7	175	1884	Communipaw, N. J.	Do.
202004		St. s.	MOON	97	81	79.2	16.2	4.4	Pas.	3		1905	Buffalo, N. Y.	Buffalo, N. Y.
205424		*Ga. p.	Moonlight	13	8	46.0	10.7	2.5	Oys.	2	15	1907	Houtma, La.	Brashear, La.
211118		Ga. s.	Moonlight	13	9	45.0	12.3	5.0	Frt.	5	50	1912	Astoria, Oreg.	Astoria, Oreg.
211167		Ga. s.	Moonlight	21	14	42.1	13.7	5.7	Fsh.	7	20	1913	Tacoma, Wash.	Tacoma, Wash.
92801		St. s.	Moose	29	19	58.5	14.0	5.5	Pas.	4		1893	Harding, Minn.	St. Paul, Minn.
210445		Ga. s.	Moose	9	9	38.7	9.3	4.2	Frt.	1	15	1905	Norfolk, Va.	Boston, Mass.
206116	L. B. V. P.	St. s.	MOOSEHEAD	677	324	185.3	35.8	13.9	Pas.	22	2,350	1911	Bath, Me.	Portland, Me.
206477		Ga. s.	Moquel	14	12	36.0	8.3	3.9	Pas.	1	30	1902	Muskegon, Mich.	Grand Haven, Mich.
208556	L. B. W. N.	St. s.	MORAN	120	77	87.3	18.0	11.4	Frt.	11	325	1911	Seattle, Wash.	Seattle, Wash.
9844		St. s.	Morgan	137	85	115.0	24.2	8.0	Frt.	7	300	1868	Brooklyn, N. Y.	New York, N. Y.
17651	J. C. N. B.	St. p.	Morgan	994	537	219.9	33.1	16.6	Frt.	23	550	1865	Wilmington, Del.	Tampa, Fla.
92517		St. y.	Morgan	40	25	64.6	12.4	6.1	Yct.	3		1891	Rome, N. Y.	Marquette, Mich.
206296		Ga. s.	Moris	7	6	23.6	8.3	3.7	Fsh.	2	8	1891	Marquette, Wis.	Milwaukee, Wis.
205623		Ga. s.	Morning Dip	10	8	28.3	8.7	3.3	Fsh.	4	8	1905	Leland, Mich.	Grand Haven, Mich.
90297		St. p.	Morning Light	13	12	44.3	15.4	3.6	Tow.	2		1873	Patchogue, N. Y.	Norfolk, Va.
93120		St. p.	Morning Star	495	495	250.0	32.0	6.0	Pas.	47	746	1901	Jeffersonville, Ind.	Rock Island, Ill.
116346		St. p.	Morning Star	277	170	32.3	4.9		Pas.	20		1893	Madison, Ind.	Pittsburgh, Pa.
116442	K. P. Q. V.	St. s.	Morning Star	556	412	132.6	30.0	10.8	Pas.	22	550	1900	Essex, Mass.	Seattle, Wash.
203368		Ga. s.	Morning Star	9	9	36.8	13.2	5.0	Fsh.	6	2	1906	Rockport, Mass.	Somers Point, N. J.
207167		Ga. s.	Morning Star	10	10	34.0	9.6	4.0	Fsh.	6	12	1907	Two Rivers, Wis.	Milwaukee, Wis.
208543		Ga. s.	Morning Star	12	11	33.8	8.3	3.4	Fsh.	2	10	1904	Manitowoc, Wis.	Do.
208410		Ga. s.	Morning Star	9	9	39.7	9.5	4.0	Fsh.	2	16	1911	San Pedro, Cal.	Los Angeles, Cal.
208009		Ga. s.	Morning Star	42	38	52.0	14.0	7.7	Pas.	3	70	1911	Benton Harbor, Mich.	Grand Haven, Mich.
209577		Ga. s.	Morning Star	34	23	53.0	15.0	2.2	Fsh.	7	40	1912	Seattle, Wash.	Seattle, Wash.
210609		*Ga. p.	Morning Star	12	12	56.0	10.5	2.6	Pas.	2	32	1912	Joppa, Ill.	Paducah, Ky.
202909		St. s.	MORRISTOWN	181	123	93.7	24.0	11.1	Tow.	7	840	1906	Port Richmond, N. Y.	New York, N. Y.
93055	K. Q. F. G.	St. s.	MORRO CASTLE	6,004	3,732	400.0	50.2	18.1	Pas.	124	9,000	1900	Philadelphia, Pa.	Do.
92903		Ga. s.	Moselle	18	14	35.0	12.6	4.6	Fsh.	4	80	1886	Millbridge, Me.	New Bedford, Mass.
205398		St. y.	Moselle	19	14	57.0	9.8	4.6	Fsh.	2		1908	Michigan City, Ind.	Chicago, Ill.
93321		St. s.	Moses TAYLOR	4,772	3,401	416.0	50.0	28.0	Frt.	21	1,450	1902	Lorain, Ohio.	Cleveland, Ohio.
92174		Ga. s.	Moshier	68	34	64.6	17.2	10.1	Tow.	8		1890	Chicago, Ill.	Chicago, Ill.
92052		Ga. s.	Moslein	7	6	32.2	13.0	2.9	Pas.	0		1889	Amityville, N. Y.	New York, N. Y.
210146		Ga. s.	Mot	25	11	64.4	16.4	3.2	Frt.	1		1912	Vanceboro, N. C.	Newbern, N. C.
93368		Ga. s.	Motor	38	17	61.8	18.4	7.8	Fsh.	1		1903	Gloucester, Mass.	Boston, Mass.
205217		Ga. s.	Mt. Eden	12	8	44.1	12.8	3.4	Tow.	1	90	1907	San Francisco, Cal.	Boston, Mass.
92004	K. F. G. D.	St. p.	Mount Hope	850	440	193.1	58.8	11.5	Pas.	20	1,200	1888	Chelsea, Mass.	San Francisco, Cal.
93018		St. s.	Mount Morris	400	272	137.0	28.8	8.5	Pas.	7	500	1899	Athens, N. Y.	Providence, R. I.
207450		*St. p.	Mt. Sterling	22	10	60.3	12.3	2.2	Pas.	2	30	1910	Hermann, Mo.	St. Joseph, Mo.
204453		Ga. s.	Mountain Belle	7	7	35.0	7.0	3.0	Pas.	1		1907	East Dubuque, Ill.	Rock Island, Ill.
204332		*Ga. p.	Mountain Belle	13	13	56.5	13.0	2.2	Tow.	1		1907	Ironton, Ohio	Wheeling, W. Va.
203432		*Ga. p.	Mountain Boy	11	11	43.6	8.5	2.0	Tow.	2	12	1904	Higginsport, Ohio	Memphis, Tenn.
201045		*St. p.	Mountain Gem	469	282	150.0	26.6	5.0	Pas.	18	600	1904	Lewiston, Idaho	Pt. Townsend, Wash.
202464		Ga. p.	Mountain Queen	12	12	54.8	15.0	2.5	Tow.	2		1905	Greenup, Ky.	Cincinnati, Ohio.
91545		St. s.	Mountaineer	57	28	64.2	18.8	6.5	Tow.	4		1883	Chilnook, Wash.	Pt. Townsend, Wash.
207625		*Ga. p.	Mud Hen	13	9	34.9	11.8	4.0	Tow.	1	7	1910	Marietta, Wash.	Do.
210315		Ga. y.	†Mud-Hen	12	8	42.2	10.0	4.0	Yct.	0	28	1908	Detroit, Mich.	Detroit, Mich.
135954		St. s.	Mueller	609	455	172.0	30.1	12.5	Frt.	12	500	1887	Manitowoc, Wis.	Chicago, Ill.
204574		Ga. s.	Mukilleo	26	17	49.8	13.5	4.8	Tow.	1		1907	Mukilleo, Wash.	Pt. Townsend, Wash.
210493		St. s.	Mulford	17	13	40.5	12.0	5.0	Fsh.	2	15	1912	Port Republic, N. J.	Somers Point, N. J.
206107		St. s.	Mullnix Bros.	91	83	81.8	24.5	5.9	Drg.	4	52	1909	Toledo, Ohio.	Toledo, Ohio.
210654	L. C. S. D.	St. s.	Multnomah	969	583	205.5	40.5	13.8	Pas.	28	800	1912	Sauvies Island, Oreg.	San Francisco, Cal.
83322		St. s.	Muncy	3,863	2,946	350.0	46.0	30.0	Frt.	21	1,700	1902	Wyandotte, Mich.	Erie, Pa.
92197		St. s.	Munnatawket	204	102	117.0	22.4	8.5	Pas.	7	300	1890	New London, Conn.	Stonington, Conn.
93291		Ga. s.	Muriel	7	6	30.0	11.6	3.3	Msc.	2		1902	Riverhead, N. Y.	Greenport, N. Y.
204702		Ga. s.	Muriel	7	7	42.0	8.6	3.6	Fsh.	2		1904	Gloucester, Mass.	Provincetown, Mass.
92639		Ga. s.	Murphy Girls	7	7	27.0	10.0	4.0	Fsh.	2		1899	Brewer, Me.	Kennebunk, Me.
205453		Ga. s.	Murray Bros.	46	31	67.6	20.0	4.8	Frt.	3	50	1908	Paulsboro, N. J.	Philadelphia, Pa.
202943		Ga. s.	Murrelet	11	7	36.7	9.6	3.2	Fsh.	3		1906	Ballard, Wash.	Sulzer, Alaska.

† Formerly st. s. Annie Laurie.  
\* Formerly st. s. Fort Lee.

\* Formerly \*st. p. (a) St. Joseph.  
(b) Island Queen.

\* Formerly st. s. (a) Shoe City.  
(b) Sunbeam.

\* Formerly st. s. Edwin S. Tice.  
† Exempt.

## MERCHANT STEAM VESSELS OF THE UNITED STATES—Continued.

Official No.	Signal letters.	Rig.	Name of vessel.	Gross tonnage.	Net tonnage.	Length.	Breadth.	Depth.	Service.	Crew.	Indicated horsepower.	When built.	Where built.	Home port (where permanent document issues.)
						<i>Feet.</i>	<i>Feet.</i>	<i>Feet.</i>						
211164		Ga. s.	Murrelet.	10	6	41.0	11.0	4.2	Msc.	1	20	1911	Seattle, Wash.	Juneau, Alaska.
130500	K.H.M.V.	St. s.	MURRELL.	311	155	125.0	25.0	14.7	Tow.	13	650	1890	Camden, N. J.	Boston, Mass.
91813		St. p.	Musconetcong.	846	618	197.6	35.3	13.1	Per.	7	450	1885	Newburgh, N. Y.	New York, N. Y.
205038		Ga. s.	Musher.	21	14	43.0	14.3	5.3	Fsh.	2		1908	Port Ludlow, Wash.	Tacoma, Wash.
17269		Ga. s.	Music.	11	10	35.0	14.0	4.0	Frt.	2		1861	New York, N. Y.	Norfolk, Va.
203510		Ga. s.	Music.	14	14	48.0	11.6	3.8	Pas.	2	55	1906	Terminal Island, Cal.	Los Angeles, Cal.
206693		St. s.	Muskegon.	25	17	60.0	11.0	4.8	Pas.	1		1903	Wayzata, Minn.	St. Paul, Minn.
92925		St. s.	Mustado.	16	9	36.0	11.8	5.6	Fsh.	3		1899	Bristol, Me.	Bath, Me.
93143		Ga. s.	Mustang.	5	5	28.8	11.0	2.6	Fsh.	2		1885	Mustang Island, Tex.	Port Lavaca, Tex.
209174		Ga. y.	Mustang.	37	34	56.0	12.5	7.0	Yct.	3	60	1911	St. Joseph, Mich.	New York, N. Y.
92224		St. s.	Mutual.	34	57	78.2	20.0	9.5	Pas.	6		1890	Athens, N. Y.	Do.
93087		St. s.	Mutual.	32	16	61.0	13.7	6.0	Tow.	3		1900	Pocomoke City, Md.	Norfolk, Va.
92641		Ga. s.	Myakka.	14	7	40.8	13.4	5.5	Tow.	3		1894	Morris Heights, N. Y.	Wilmington, Del.
204376		*Ga. p.	My Boat.	8	8	33.0	8.0	3.0	Pas.	2		1907	Cave in Rock, Ill.	Evansville, Ind.
209604		Ga. s.	My Choice.	8	5	51.4	11.4	3.1	Pas.	2	36	1912	Rosedale, Miss.	Memphis, Tenn.
93211		Ga. y.	Myrdale.	21	14	42.0	11.2	4.8	Yct.	3		1901	Atlantic City, N. J.	Jacksonville, Fla.
200109		St. s.	Myers Boys.	27	18	59.3	14.1	9.9	Fsh.	3		1903	Buffalo, N. Y.	Cleveland, Ohio.
111017		St. y.	My Gypsy.	26	13	69.0	12.0	5.7	Yct.	4		1893	Buffalo, N. Y.	Boston, Mass.
92656	K.M.H.G.	St. p.	Myles Standish.	700	339	197.8	33.6	10.9	Pas.	19	1,350	1895	Chelsea, Mass.	Do.
92464		St. y.	Myopia.	16	10	54.7	11.1	4.2	Yct.	3		1889	Boston, Mass.	Portsmouth, N. H.
200144		St. s.	Myra.	33	26	50.3	14.0	8.0	Pas.	2		1903	Port Jefferson, N. Y.	New Haven, Conn.
208813		Ga. s.	Myra.	8	7	31.3	8.0	3.2	Fsh.	2	8	1907	Sturgeon Bay, Wis.	Milwaukee, Wis.
93199		St. s.	Myra Inman.	11	8	37.0	14.8	4.0	Oys.	2		1901	Gloucester, Mass.	Bristol, R. I.
91993		St. s.	Myron.	676	414	186.0	32.6	13.0	Tow.	14	700	1888	Grand Haven, Mich.	Duluth, Minn.
204352		St. s.	MYRON L. HYMAN.	404	229	136.6	33.0	9.0	Frt.	6		1907	Buffalo, N. Y.	Buffalo, N. Y.
93280		Ga. s.	Myrtle.	4	5	39.4	10.8	3.5	Msc.	2		1902	Washington, N. C.	Newbern, N. C.
93367		Ga. s.	Myrtle E.	8	8	31.0	10.8	5.3	Fsh.	1		1903	Bremen, Me.	Rockland, Me.
92177		St. s.	Myrtle M. Ross.	156	108	113.2	20.0	7.0	Frt.	9	200	1890	South Haven, Mich.	Port Huron, Mich.
91335		Ga. s.	Myrtle.	6	5	27.5	11.8	4.0	Fsh.	0		1875	Noank, Conn.	Providence, R. I.
92542		Ga. s.	Myrtle.	5	5	28.5	9.6	5.3	Fsh.	1		1893	Friendship, Me.	Madchias, R. I.
92577		Ga. s.	Myrtle.	6	6	25.7	12.0	3.9	Fsh.	1		1894	Osterville, Mass.	Edgartown, Mass.
92674		Ga. s.	Myrtle.	16	14	51.0	16.0	2.4	Fsh.	2		1895	Matagorda, Tex.	Port Lavaca, Tex.
93006		Ga. s.	Myrtle.	43	32	69.7	20.8	6.0	Oys.	5		1900	Patagonia, N. Y.	Bridgeport, Conn.
93024		St. s.	Myrtle.	41	28	52.4	12.7	6.0	Fsh.	5		1900	Ludington, Mich.	Grand Haven, Mich.
202948		Ga. s.	Myrtle.	8	7	32.3	9.2	5.0	Fsh.	3		1905	Gloucester, Mass.	Gloucester, Mass.
204535		St. s.	Myrtle.	37	25	62.0	14.0	4.6	Tow.	2	90	1907	South Bend, Wash.	Pt. Townsend, Wash.
205117		Ga. s.	Myrtle.	14	10	45.3	12.3	3.4	Pas.	1		1908	Astoria, Ore.	Do.
205908		St. s.	Myrtle.	78	53	72.7	19.0	7.7	Tow.	3	80	1908	Prosper, Ore.	Astoria, Ore.
205971		Ga. s.	Myrtle.	36	30	63.4	18.0	4.8	Wat.	2	65	1908	Bon Secour, Ala.	Mobile, Ala.
206743		*St. p.	Myrtle.	36	29	57.4	13.8	2.9	Pas.	2	20	1909	Myrtle Point, Ore.	Coos Bay, Ore.
207963		Ga. s.	Myrtle.	5	5	32.0	7.2	2.2	Pas.	1	10	1910	Georgetown, S. C.	Georgetown, S. C.
208779		Ga. s.	Myrtle.	16	11	46.4	13.0	5.1	Frt.	0	80	1911	Oakland, Cal.	San Francisco, Cal.
209811		Ga. s.	Myrtle.	23	15	42.9	13.5	6.2	Fsh.	6	32	1912	Seattle, Wash.	Seattle, Wash.
207893		Ga. s.	Myrtle H.	11	7	31.9	8.4	3.8	Pas.	1	12	1910	Edison, Wash.	Pt. Townsend, Wash.
206852		Ga. p.	Myrtle Leo.	11	11	52.2	12.1	3.1	Pas.	1	7	1909	Mulberry, Ark.	Memphis, Tenn.
209858		*Ga. p.	Myrtle S.	8	8	38.0	8.0	2.3	Pas.	1	15	1912	Vincennes, Ind.	Evansville, Ind.
210460		Ga. s.	Myrtle W.	9	8	43.2	8.5	3.3	Pas.	1	32	1912	Evansville, Ind.	Do.
210551		Ga. s.	Myrtle W.	12	9	50.0	9.7	2.9	Pas.	1	45	1912	Bandon, Ore.	Empire, Ore.
207426		Ga. s.	Myrtle E. Tyler.	7	6	35.5	10.3	3.1	Frt.	1	16	1908	Fishing Creek, Md.	Crisfield, Md.
204487		Ga. s.	Myrtle and Walter.	6	6	28.9	9.9	5.1	Fsh.	3		1907	Brooklin, Me.	S. W. Harbor, Me.
210528		Ga. s.	Myrtle and Thelma.	14	8	47.2	10.8	4.4	Oys.	1	15	1910	Ruark, Va.	Cape Charles, Va.
91057		Ga. s.	Mystery.	6	5	30.0	12.5	2.8	Frt.	1		1876	Islip, N. Y.	Patchoque, N. Y.
91823		St. s.	Mystery.	97	72	72.4	20.5	6.1	Oys.	8		1886	Tottenville, N. Y.	Cold Spring, N. Y.
92104		Ga. s.	Mystery.	9	6	43.8	10.4	2.8	Fsh.	3		1888	Punta Gorda, Fla.	Key West, Fla.
201726		Ga. s.	Mystery.	10	7	36.0	11.4	2.5	Msc.	2	20	1903	Bridgeport, Fla.	St. Augustine, Fla.
201779		Ga. s.	Mystery.	18	18	38.0	10.8	5.0	Fsh.	5		1905	Gloucester, Mass.	Gloucester, Mass.
207655		Ga. s.	Mystery.	9	6	35.4	8.6	3.4	Pas.	1	15	1909	Terminal, Cal.	San Francisco, Cal.
90313		St. s.	Mystic.	63	31	76.5	18.0	8.8	Tow.	2		1871	Sandusky, Ohio.	Duluth, Minn.
92301		St. s.	Mystic.	27	13	47.8	15.0	6.5	Tow.	4		1891	Eagle Harbor, Wash.	Pt. Townsend, Wash.
202049		Ga. s.	Mystic.	9	8	41.0	9.3	4.3	Pas.	1		1905	Medford, Mass.	Boston, Mass.
202293		Ga. s.	Mystic.	11	10	41.2	10.2	2.3	Pas.	2	6	1905	Georgiana, Fla.	St. Augustine, Fla.
203888		St. s.	Mystic.	30	20	54.1	15.0	4.0	Tow.	2		1907	Astoria, Ore.	Astoria, Ore.
210785		Ga. s.	Mystic.	13	11	37.8	9.6	3.2	Frt.	1	14	1912	Gloucester, N. C.	Beaufort, N. C.
<b>N.</b>														
130226		St. s.	N. Boutin.	46	23	68.0	18.0	8.6	Fsh.	4		1882	Buffalo, N. Y.	Milwaukee, Wis.
130207		St. s.	N. Hayden.	133	66	87.8	26.0	8.5	Frt.	2	52	1881	Boston, Mass.	Boston, Mass.
130271		St. s.	N. P.	42	41	61.0	19.0	4.5	Frt.	0		1883	Duluth, Minn.	Duluth, Minn.
130585		Ga. s.	N. A. Rowe.	16	15	41.9	14.9	6.2	Fsh.	7		1892	Boothbay, Me.	Gloucester, Mass.
18287		St. s.	N. B. Starbuck.	72	49	72.4	18.0	9.3	Tow.	6		1865	New Baltimore, N. Y.	New York, N. Y.
130921		Ga. s.	N. D. Tobery.	12	8	38.0	8.1	3.8	Tow.	1		1901	Hadlock, Wash.	Pt. Townsend, Wash.
208985		Ga. s.	N. E. Wright.	17	9	48.0	11.2	4.5	Oys.	1	20	1911	Deltaville, Va.	Tappahannock, Va.
205250		St. s.	N. F. LEOPOLD.	6,929	5,245	532.0	56.0	27.3	Frt.	20	1,800	1908	Bay City, Mich.	Chicago, Ill.
205819		Ga. s.	N. H. Heck.	8	5	33.1	9.3	2.8	Frt.	2	18	1908	Key West, Fla.	Key West, Fla.
80022		St. s.	N. J. Nelson.	12	8	42.0	12.9	4.0	Pas.	1		1868	Sheldonville, Mass.	New York, N. Y.

<sup>1</sup> Formerly st. s. N. & W. I.

<sup>2</sup> Formerly st. y. Random.

<sup>3</sup> Formerly st. s. Mark Hopkins.

<sup>4</sup> Formerly st. s. W. R. Woodford.

<sup>5</sup> Formerly st. p. White Foam.



## MERCHANT STEAM VESSELS OF THE UNITED STATES—Continued.

Official No.	Signal letters.	Rig.	Name of vessel.	Gross tonnage.	Net tonnage.	Length.	Breadth.	Depth.	Service.	Crew.	Indicated horsepower.	When built.	Where built.	Home port (where permanent document issues).
95003		St. s.	N. J. Nessen	440	368	148.6	37.0	11.5	Frt.	12	312	1880	Lorain, Ohio	Grand Haven, Mich.
130725		St. s.	V. M. Jones	34	17	83.0	17.0	6.7	Tow.	5		1871	Pittsburgh, Pa.	Pittsburgh, Pa.
130884		*St. p.	N. R. Lang	528	381	152.0	30.7	6.2	Pas.	13		1900	Portland, Ore.	Portland, Ore.
130556		Ga. s.	N. S. Gallup	29	28	50.5	19.1	5.3	Frt.	1		1891	New London, Conn.	Providence, R. I.
141064		St. s.	N. S. Hoskins	24	12	68.4	14.2	6.0	Pas.	9		1890	New Orleans, La.	New Orleans, La.
130836		Ga. s.	N & S	9	6	36.4	10.5	2.9	Pas.	1		1899	Seattle, Wash.	Cordova, Alaska.
207412		Ga. s.	N & S	15	10	38.8	12.7	4.3	Fsh.	6	32	1910	Tacoma, Wash.	Tacoma, Wash.
200276		Ga. s.	Naaman	7	5	23.0	11.0	6.0	Fsh.	1		1903	Bremen, Me.	Waldoboro, Me.
130249	J. W. V. M.	St. s.	Nucochee	2,680	1,905	280.0	40.7	15.8	Pas.	47	2,400	1882	Chester, Pa.	Savannah, Ga.
130495		St. s.	Nada	34	19	88.0	12.0	5.0	Fer.	3		1890	Poughkeepsie, N. Y.	Newport, R. I.
130440		St. s.	Nada	44	39	83.0	16.0	6.0	Pas.	4		1893	City Island, N. Y.	Richmond, Va.
205256		Ga. s.	Nada Giunta	12	8	38.1	10.5	4.0	Pas.	1	40	1907	Black Diamond, Cal.	San Francisco, Cal.
209588		Ga. s.	Nadi	14	10	39.4	12.1	3.8	Pas.	1	40	1912	St. Petersburg, Fla.	Tampa, Fla.
211144		Ga. y.	Nadia	20	13	43.4	12.2	4.5	Yct.	1	35	1913	South Jacksonville, Fla.	Jacksonville, Fla.
91022		Ga. s.	Nadine	8	8	36.0	12.5	3.5	Msc.	2		1877	Greenport, N. Y.	Greenport, N. Y.
130746		*St. p.	Nadine	27	27	75.3	15.1	3.0	Pas.	13		1892	Lamine, Mo.	St. Louis, Mo.
203659		Ga. s.	Nadine	13	9	47.0	3.1	3.7	Pas.	1		1906	Seattle, Wash.	Pt. Townsend, Wash.
157513		Ga. s.	Naganook	15	14	42.5	11.8	4.2	Frt.	1		1897	New York, N. Y.	New York, N. Y.
130416		St. s.	Nahanada	91	45	89.0	20.6	7.5	Pas.	6		1888	Bath, Me.	Boston, Mass.
130793		St. s.	Nahcotta	149	112	96.0	21.1	6.5	Pas.	6		1898	Portland, Ore.	Astoria, Ore.
209802		Ga. s.	Nahlin	91	57	85.5	14.0	4.0	Pas.	1	64	1912	Wrangell, Alaska	Wrangell, Alaska.
210442	L. C. K. V.	Ga. y.	Nahmeoka	115	78	89.0	18.5	10.0	Yct.	6	100	1912	Camden, N. J.	New York, N. Y.
19913		St. p.	Nalad	118	84	107.2	21.0	6.7	Pas.	8	300	1852	New York, N. Y.	Newark, N. J.
130841		St. s.	Nalid	11	8	55.0	9.8	4.0	Tow.	2		1895	do	Portland, Ore.
130826		Ga. s.	Nalid	8	8	35.0	10.3	4.0	Msc.	2		1899	Salem, N. J.	Camden, N. J.
201125		Ga. s.	Nalid	14	7	65.0	8.6	4.4	Pas.	1		1903	Detroit, Mich.	Detroit, Mich.
204390		Ga. s.	Nalid	9	8	33.6	7.4	4.0	Pas.	2		1907	Winchester, Wis.	Milwaukee, Wis.
207439		Ga. s.	Nalid	15	10	47.0	13.6	3.9	Fsh.	2	40	1910	Seattle, Wash.	Pt. Townsend, Wash.
206657		Ga. s.	Naida	12	8	38.5	12.3	3.3	Pas.	1	16	1909	Drummond, Mich.	Marquette, Mich.
208304		Ga. y.	Nais	19	14	45.5	11.4	5.5	Yct.	3	40	1909	Manitowoc, Wis.	Chicago, Ill.
204500		Ga. s.	Najelda	52	35	60.2	18.0	6.6	Frt.	10		1907	Brunswick, Ga.	Brunswick, Ga.
207407		Ga. s.	Najocks	21	17	45.1	10.7	4.4	Pas.	1	50	1910	Medford, Mass.	Boston, Mass.
131008		St. s.	Naknek	36	14	66.0	16.0	6.3	Tow.	5	150	1903	Alameda, Cal.	San Francisco, Cal.
207847		Ga. s.	Naldmah	11	8	40.7	8.0	3.8	Pas.	1	20	1908	Alton, Ill.	St. Louis, Mo.
207308		Ga. s.	Namakanta	11	7	42.9	10.9	4.3	Fsh.	4	26	1910	Boothbay Harbor, Me.	Brooklin, Me.
208482		Ga. s.	Nan B.	39	27	60.6	15.8	5.8	Ten.	3	65	1911	Astoria, Ore.	Ketchikan, Alaska.
202816		*St. p.	Nan Elizabeth	411	259	124.0	31.0	4.6	Frt.	9	200	1906	Lumber City, Ga.	Brunswick, Ga.
130678		St. s.	Nana	22	15	61.2	10.8	4.1	Frt.	3		1902	Long Island City, N. Y.	New York, N. Y.
130983		Ga. s.	Nancy	15	14	38.5	14.4	5.0	Fsh.	2		1894	Provincetown, Mass.	Provincetown, Mass.
210267		Ga. s.	Nancy	12	10	39.0	11.5	3.1	Fsh.	1	20	1912	Kasaan, Alaska	Ketchikan, Alaska.
210513		Ga. s.	Nancy	8	6	36.4	10.6	3.4	Pas.	3	20	1912	Georgetown, S. C.	Georgetown, S. C.
201457		Ga. y.	Nancy Ann	19	13	62.3	11.0	4.3	Yct.	4	4	1904	New York, N. Y.	Galveston, Tex.
207785		Ga. s.	Nancy B.	15	13	43.6	13.6	3.6	Pas.	1	36	1910	Stratford, Conn.	New York, N. Y.
207402		Ga. s.	Nancy C.	12	8	50.0	10.4	4.0	Pas.	1	25	1909	Houston, Tex.	Houston, Tex.
209416		Ga. s.	Nancy Doodle	11	8	42.7	7.8	3.2	Pas.	2	30	1911	Wilmington, Del.	Los Angeles, Cal.
130882		Ga. s.	Nancy Hanks	16	10	37.9	13.7	6.9	Fsh.	1		1900	Topsham, Me.	S. W. Harbor, Me.
208453		Ga. s.	Nancy Lee	36	19	51.6	12.1	5.9	Pas.	2	8	1910	White Neck Creek, Md.	Alexandria, Va.
204755	K. W. L. J.	St. s.	NANN SMITH	2,009	1,192	277.0	43.0	17.3	Frt.	34	1,350	1907	Newport News, Va.	St. Paul, Minn.
130482		Ga. s.	Nannie May	15	8	55.0	14.3	3.7	Oys.	3		1887	Fishing Creek, Md.	Newport News, Va.
211445		Ga. s.	Nannie P. White	13	7	50.5	13.6	3.4	Oys.	1		1891	Somerset County, Md.	Do.
130570		Ga. s.	Nan C.	22	14	44.0	12.0	6.4	Yct.	2	25	1913	Atlantic City, N. J.	Somers Point, N. J.
202110		Ga. s.	Nanon	26	24	50.3	16.5	6.6	Pas.	2		1889	South Boston, Mass.	Jacksonville, Fla.
130766	K. R. P. N.	Ga. s.	Nansen	9	6	37.6	10.8	3.2	Pas.	1		1905	Ballard, Wash.	Seattle, Wash.
203475		St. p.	Nantasket	739	436	188.9	34.0	10.7	Pas.	23	1,400	1902	Chelsea, Mass.	Boston, Mass.
130354	K. D. J. N.	Ga. s.	Nanticoke	15	7	45.5	12.0	2.8	Frt.	2	24	1908	Nanticoke, Md.	Crisfield, Md.
130815	K. P. B. J.	St. p.	Nantucket	629	468	190.0	33.0	9.0	Pas.	20	745	1886	Camden, N. J.	New Bedford, Mass.
200419		St. s.	NANTUCKET	2,599	1,767	274.0	42.0	16.2	Pas.	40	3,152	1899	Wilmington, Del.	Baltimore, Md.
200690	K. T. D. B.	Ga. s.	NANTUCKET	15	9	41.8	10.9	4.0	Fer.	1	34	1903	Eureka, Cal.	Eureka, Cal.
202279		St. s.	NANUET	217	148	102.2	24.4	12.3	Tow.	12	900	1904	Port Richmond, N. Y.	New York, N. Y.
130638		Ga. y.	Naoma	30	23	53.4	12.0	5.6	Yct.	3		1905	Boston, Mass.	Boston, Mass.
203277		*St. p.	Naoma No. 3	12	10	55.4	12.2	2.4	Pas.	3		1901	Kissimmee, Fla.	Tampa, Fla.
206392		Ga. s.	Naoman	7	6	44.0	13.8	2.8	Oys.	1	15	1905	Port Hayward, Va.	Cape Charles, Va.
210817		Ga. s.	Naomi Bruce	19	17	49.6	11.2	5.4	Fsh.	5	36	1911	Essex, Mass.	Gloucester, Mass.
130675		Ga. s.	Naomi R. Tolley	13	6	40.0	12.2	3.9	Frt.	2	14	1912	Fishing Creek, Md.	Crisfield, Md.
205116		St. s.	Naos	16	8	45.1	13.6	5.8	Tow.	1		1894	Boston, Mass.	Newport, R. I.
207420		Ga. s.	Napa	11	7	37.4	12.2	4.5	Frt.	1	40	1907	Tiburon, Cal.	San Francisco, Cal.
130562		St. s.	NAPA VALLEY	1,500	894	231.2	48.7	15.3	Pas.	34	2,600	1910	San Francisco, Cal.	Do.
211045		*St. p.	Napa City	162	106.0	26.8	6.0	6.0	Pas.	14	120	1891	Benicia, Cal.	Do.
204318		Ga. s.	Napcague	50	40	50.6	20.5	6.5	Frt.	4	100	1913	Tottenville, N. Y.	New Haven, Conn.
206943	K. T. P. S.	*Ga. p.	Napoleon	7	7	32.5	7.0	3.0	Pas.	2		1907	Rock Island, Ill.	Rock Island, Ill.
206289		St. y.	NARADA	505	259	201.3	27.2	13.4	Yct.	35	700	1889	Leith, Scotland	Baltimore, Md.
130628		St. y.	Narcissa	51	25	85.0	20.0	6.0	Yct.	6		1896	Wilmington, Del.	Philadelphia, Pa.
130628		Ga. s.	Narika	7	7	34.4	11.6	4.6	Oys.	0		1893	Fall River, Mass.	New Haven, Conn.
130919		Ga. y.	Narkeeta	29	27	55.4	16.9	6.6	Yct.	3		1901	Baltimore, Md.	New York, N. Y.

1 Formerly st. s. H. Luella Worthington.  
 2 Formerly st. s. Louisiana.  
 3 Formerly st. y. No. 83.  
 4 Formerly slp. Maggie T. Young.

5 Formerly st. y. Decoy.  
 6 Formerly st. p. 1/2 Peter Cray.  
 7 Formerly st. p. 1/2 Hazel Kirke.

8 Formerly British st. y. 1/2 Margarita.  
 9 Formerly st. s. Millie K. Ridgway.

## MERCHANT STEAM VESSELS OF THE UNITED STATES—Continued.

Official No.	Signal letters.	Rig.	Name of vessel.	Gross tonnage.	Net tonnage.	Length.	Breadth.	Depth.	Service.	Crew.	Indicated horsepower.	When built.	Where built.	Home port (where permanent document issues).
207364		Ga. y.	Narmada	66	52	90.0	15.6	8.4	Yct.	3	300	1910	Detroit, Mich.	Detroit, Mich.
18772		St. s.	Narragansett	96	48	95.0	20.6	9.7	Tow.	15	1873	1873	Brooklyn, N. Y.	Baltimore, Md.
130872		St. s.	Narragansett	37	25	51.9	14.6	5.8	Oys.	4	75	1900	New Haven, Conn.	Providence, R. I.
202325		St. s.	Narragansett	244	184	117.0	43.0	9.4	Fer.	5	1905	1905	Saunderstown, R. I.	Newport, R. I.
210653	L. C. Q. F.	St. s.	Narragansett	164	95	87.1	25.7	12.2	Tow.	8	450	1912	East Boston, Mass.	Fall River, Mass.
120971	K. L. W. S.	St. y.	<sup>1</sup> NARWHAL	238	119	138.8	22.0	11.2	Yct.	16	804	1894	Boston, Mass.	New London, Conn.
130259	K. B. H. N.	St. s.	Narwhal	523	389	149.5	32.0	17.0	Whl.	40	245	1883	San Francisco, Cal.	San Francisco, Cal.
204235		Ga. s.	Narwhal	9	6	30.0	11.1	5.2	Fsh.	1	8	1907	Vinal Haven, Me.	St. George, Me.
203344		Ga. s.	Naselle	14	10	50.2	11.0	3.7	Pas.	1	1906	1906	Astoria, Ore.	Pt. Townsend, Wash.
130472		St. s.	Nashawena	43	21	65.0	15.0	7.4	Fsh.	3	1889	1889	Boston, Mass.	Gloucester, Mass.
205244		Ga. s.	Nashawena	7	7	28.0	10.4	4.6	Pas.	1	15	1904	East Providence, R. I.	Providence, R. I.
130104		St. s.	Nashotah	94	72	100.9	18.0	6.5	Cnl.	7	1877	1877	Peoria, Ill.	Chicago, Ill.
207155		*St. p.	Nashville	251	166	155.0	34.0	4.0	Pas.	26	200	1910	Jeffersonville, Ind.	Nashville, Tenn.
207696		St. s.	Nashville	47	32	61.0	16.0	8.0	Fsh.	6	55	1910	Lorain, Ohio	Chicago, Ill.
130952		Ga. s.	Nassau	9	7	38.0	11.7	3.8	Oys.	2	1901	1901	Freeport, N. Y.	Patchogue, N. Y.
155325		St. s.	<sup>2</sup> Nassau	400	235	133.0	26.9	9.4	Pas.	7	1,000	1898	Noank, Conn.	New York, N. Y.
204561		St. s.	NASSAU	862	586	182.3	45.0	16.6	Fer.	10	1,900	1907	Wilmington, Del.	Do.
150346		St. s.	<sup>3</sup> Natalie	19	13	64.0	9.2	4.9	Pas.	2	1885	1885	Bristol, R. I.	Do.
208857	L. B. W. S.	Ga. s.	Natalie	61	40	66.5	18.5	6.0	Tow.	3	125	1910	Solomons, Md.	Philadelphia, Pa.
209861		Ga. s.	Natalie	22	13	45.0	15.0	4.5	Fsh.	3	38	1912	Wareham, Mass.	Boston, Mass.
130572		*St. p.	Natchez	584	584	225.0	40.0	8.0	Pas.	87	600	1891	Jeffersonville, Ind.	Gulfport, Miss.
200267		St. p.	Natchez	12	12	81.5	8.9	1.9	Pas.	6	1903	1903	Catlettsburg, Ky.	Cincinnati, Ohio.
209910	L. C. K. D.	Ga. y.	Natchez II	74	50	82.7	15.3	6.8	Yct.	4	100	1912	New York, N. Y.	New York, N. Y.
205867		Ga. s.	Nathalie	11	6	37.8	12.7	3.5	Frt.	2	10	1908	Mount Pleasant, S. C.	Charleston, S. C.
130479	K. H. F. T.	St. s.	Nathan Hale	299	149	121.8	27.0	14.2	Tow.	10	700	1890	New London, Conn.	New London, Conn.
130252		Ga. s.	Nathan W. B.	12	11	36.4	14.2	3.5	Msc.	2	1883	1883	Penngrove, N. J.	Camden, N. J.
18528		Ga. s.	National	12	12	42.5	13.5	3.4	Frt.	2	1867	1867	San Francisco, Cal.	San Francisco, Cal.
130756		St. s.	National	78	38	81.2	22.0	6.4	Frt.	4	1897	1897	Newburgh, N. Y.	New York, N. Y.
131014		*St. p.	National	144	144	134.4	27.0	3.9	Drq.	13	1903	1903	Parkersburg, W. Va.	Pittsburgh, Pa.
202769		*St. p.	National	60	60	100.0	22.0	2.4	Tow.	10	1906	1906	Jackson, Ala.	Mobile, Ala.
130403		St. s.	National City	310	220	148.5	33.8	10.3	Pas.	19	250	1888	San Francisco, Cal.	San Francisco, Cal.
200021		Ga. s.	National Park	14	9	60.0	8.6	4.4	Pas.	0	1903	1903	Detroit, Mich.	Detroit, Mich.
18649		Ga. s.	Native	10	7	36.2	14.2	3.1	Frt.	2	1870	1870	Hynes Bay, Tex.	Port Lavaca, Tex.
18177		Ga. s.	Native	8	8	35.0	12.6	3.0	Oys.	1	1879	1879	Mobile, Ala.	Mobile, Ala.
205670		Ga. s.	Native Oyster	8	6	37.8	11.1	3.0	Frt.	0	30	1908	Bay Center, Wash.	Pt. Townsend, Wash.
208682		Ga. s.	Natoma	12	8	30.5	12.6	4.1	Pas.	1	16	1911	Tacoma, Wash.	Tacoma, Wash.
209087		Ga. s.	Natoma	36	25	42.8	14.0	7.0	Pas.	1	50	1911	Santa Barbara, Cal.	Los Angeles, Cal.
210251		Ga. y.	<sup>†</sup> Natoma	9	7	38.0	8.0	3.8	Yct.	1	18	1908	Port Clinton, Ohio	Detroit, Mich.
211436		Ga. y.	Natoma	112	76	118.9	17.1	8.5	Yct.	4	120	1913	New York, N. Y.	New York, N. Y.
203590	K. V. Q. M.	St. y.	Natomah	99	84	80.0	17.0	5.2	Yct.	5	100	1906	Baltimore, Md.	Marblehead, Mass.
130173		St. s.	Nat Strong	176	126	130.8	19.5	10.3	Fsh.	23	1880	1880	Kennebunk, Me.	Greenport, N. Y.
130398		St. s.	Nat Sutton	66	44	71.9	20.1	8.3	Tow.	7	275	1887	East Providence, R. I.	Providence, R. I.
130184		St. s.	Natt Stickney	77	41	80.8	18.0	9.3	Tow.	5	1880	1880	East Saginaw, Mich.	Duluth, Minn.
127281	K. N. Q. L.	St. s.	<sup>†</sup> NAUGATUCK	1,113	655	220.7	37.2	14.0	Pas.	16	1,000	1898	Chester, Pa.	New London, Conn.
155275	K. M. J. B.	St. y.	<sup>5</sup> NAUSHON	135	92	136.7	18.4	8.9	Yct.	15	1,021	1895	do.	Pittsburgh, Pa.
130548		Ga. s.	Nautilus	9	8	32.2	13.2	4.2	Pas.	1	1883	1883	Brooklyn, N. Y.	New York, N. Y.
130607		Ga. y.	Nautilus	16	12	49.6	10.9	5.1	Yct.	3	1889	1889	Boston, Mass.	Boston, Mass.
130845		St. s.	Nautilus	46	26	66.3	15.2	4.4	Tow.	5	1899	1899	Washington, N. C.	Newbern, N. C.
130955		Ga. s.	Nautilus	11	6	33.3	11.6	6.0	Fsh.	4	1899	1899	Belfast, Me.	Gloucester, Mass.
161160		St. y.	<sup>6</sup> Nautilus	82	55	89.0	16.0	9.0	Yct.	6	1900	1900	Trenton, N. J.	New York, N. Y.
200597		St. s.	Nautilus	105	71	74.5	22.6	9.2	Frt.	4	1903	1903	Tompkins County, N. Y.	Do.
202067		Ga. s.	Nautilus	13	8	47.2	12.1	4.3	Frt.	1	1905	1905	Lubec, Me.	Lubec, Me.
202957		Ga. s.	Nautilus	14	9	44.5	10.8	3.7	Pas.	1	1906	1906	Pt. Townsend, Wash.	San Francisco, Cal.
204184		St. s.	Nautilus	15	11	51.2	12.8	3.2	Pas.	2	12	1907	Burlington, Iowa	Vicksburg, Miss.
209621		Ga. s.	Nautilus	15	10	36.8	12.6	4.6	Pas.	1	40	1912	Palm Beach, Fla.	Key West, Fla.
210276		Ga. s.	Nautilus	19	15	46.7	14.6	4.4	Pas.	2	36	1912	Pocomoke City, Md.	Somers Point, N. J.
130642		Ga. s.	Navahoe	17	9	53.6	16.3	4.2	Oys.	2	1893	1893	Pocomoke City, Md.	Newport News, Va.
130762	K. N. G. Q.	St. s.	<sup>7</sup> Navahoe	1,879	1,278	282.9	34.3	21.8	Pas.	27	980	1880	Hamburg, Germany	New York, N. Y.
130830		Ga. s.	Navahoe	9	7	33.9	12.4	5.5	Frt.	1	1899	1899	Cutler, Me.	Eastport, Me.
92713	K. M. S. B.	St. y.	<sup>8</sup> Navajo	42	28	79.6	12.3	7.9	Yct.	3	1896	1896	Nyack, N. Y.	Cape Vincent, N. Y.
130626		Ga. s.	Navajo	10	10	35.7	11.9	5.5	Fsh.	1	1893	1893	East Boothbay, Me.	Maclias, Me.
203352		Ga. s.	Navajo	6	6	41.0	6.0	3.2	Pas.	1	20	1905	St. Louis, Mo.	Burlington, Iowa.
206085		*St. p.	Navajo	1,122	912	219.8	42.0	8.9	Pas.	45	1,340	1909	Oakland, Cal.	San Francisco, Cal.
208500	L. B. V. C.	St. s.	<sup>9</sup> NAVAJO	2,755	1,711	258.0	42.1	19.0	Pas.	36	1,500	1911	Long Beach, Cal.	Portland, Me.
130597		St. y.	Navarch	26	13	70.7	11.5	6.0	Yct.	3	1892	1892	Boston, Mass.	New York, N. Y.
200042		Ga. y.	Navarre	20	14	39.5	14.3	6.6	Yct.	2	1901	1901	Marinette, Wis.	Milwaukee, Wis.
130370	K. D. S. H.	St. s.	Navarro	232	171	126.0	32.0	10.4	Frt.	16	165	1887	San Francisco, Cal.	San Francisco, Cal.
11960		St. s.	Navassa	36	24	65.0	14.6	5.6	Tow.	5	1869	1869	Philadelphia, Pa.	Wilmington, N. C.
210577		Ga. y.	Navidad	157	151	110.0	24.0	7.8	Yct.	4	90	1909	Arkansas Pass, Tex.	Port Lavaca, Tex.
130792	K. N. R. T.	St. s.	NAVIGATOR	414	282	134.3	26.0	16.0	Tow.	17	1,000	1898	Camden, N. J.	San Francisco, Cal.
205231		Ga. s.	Navigator	20	13	42.8	12.9	5.3	Fsh.	5	30	1908	Dockton, Wash.	Pt. Townsend, Wash.

<sup>1</sup> Formerly st. y. Formosa.

<sup>2</sup> Formerly st. s. Old Glory.

<sup>3</sup> Formerly st. y. Polly.

<sup>4</sup> Formerly st. s. <sup>a</sup>Cape Charles.

<sup>5</sup> Formerly st. y. <sup>b</sup>Allan Joy.

<sup>6</sup> Formerly st. y. Norman.

<sup>7</sup> Formerly st. y. Kittawan.

<sup>8</sup> German st. s. Thuringia.

<sup>9</sup> Formerly <sup>a</sup>British <sup>b</sup>American } st. s. Navahoe.

<sup>†</sup> Formerly <sup>c</sup>British } st. s. Navahoe.

<sup>†</sup> Formerly st. y. <sup>a</sup>Mayita.

<sup>b</sup>Elfrida.

<sup>c</sup>Franeda.

<sup>d</sup>Nemahbin.

<sup>9</sup> Formerly st. s. Henry Christian.

<sup>†</sup> Exempt.



## MERCHANT STEAM VESSELS OF THE UNITED STATES—Continued.

Official No.	Signal letters.	Rig.	Name of vessel.	Gross tonnage.	Net tonnage.	Length.		Depth.	Service.	Crew.	Indicated horsepower.	When built.	Where built.	Home port (where permanent document issues).
						Feet.	Feet.							
209982	L. C. K. M.	Ga. y.	Navigator.	52	30	79.3	14.0	6.7	Yct.	5	130	1912	South Boston, Mass.	Providence, R. I.
130664		St. y.	Navis.	29	19	58.6	11.2	5.0	Yct.	3		1894	Brewer, Me.	Portland, Me.
141826		Ga. y.	NAXOS.	62	42	69.5	16.0	2.5	Yct.	3		1902	Springfield, Ohio.	Jacksonville, Fla.
208735		Ga. y.	Naya.	24	16	51.4	14.5	4.8	Yct.	2	25	1911	Miami, Fla.	Key West, Fla.
211245		St. p.	Nuyaug.	60	37	60.4	31.1	4.1	Fer.	1	55	1913	New London, Conn.	Hartford, Conn.
130630		Ga. y.	Neaira.	35	24	71.0	18.0	8.0	Yct.	3		1893	Boston, Mass.	New York, N. Y.
107010	K. L. Q. N.	St. y.	NEAIRA.	342	212	145.6	23.6	12.6	Yct.	11	850	1893	Wilmington, Del.	Do.
204168		Ga. s.	Nebraska.	8	5	35.3	10.6	3.3	Frt.	1		1907	Docket, Wash.	Tacoma, Wash.
130977	K. R. T. F.	St. s.	NEBRASKAN.	4,408	2,824	390.0	46.2	24.6	Frt.	38	3,000	1902	Camden, N. J.	New York, N. Y.
210392	L. C. N. H.	Ga. s.	Necanicum.	752	565	178.5	39.0	13.3	Frt.	18		1912	Fairhaven, Cal.	New York, N. Y.
130851	K. L. V. P.	St. y.	Neckum.	66	38	112.7	13.9	8.1	Yct.	9		1894	Bristol, R. I.	Do.
205421		Ga. s.	Nedra.	12	10	35.5	10.0	4.0	Fsh.	1	30	1908	Port Republic, N. J.	Somers Point, N. J.
203117	K. V. J. S.	Ga. y.	Needle.	22	18	54.0	10.0	5.7	Yct.	3		1906	Boston, Mass.	Boston, Mass.
204097		*Ga. s.	Needmore.	17	17	56.4	11.6	3.0	Tow.	3	25	1906	St. Joseph, Mo.	Kansas City, Mo.
208841		Ga. s.	Neepe.	8	6	28.1	10.1	4.6	Pas.	2	20	1909	Long Island City, N. Y.	New York, N. Y.
203006		*Ga. p.	Nesley W.	10	7	31.8	9.7	7.0	Pas.	1		1906	St. Charles Ark.	Memphis, Tenn.
130893		Ga. s.	Neta.	7	6	38.0	9.9	2.3	Tow.	2		1900	Bridgeport, Conn.	Richmond, Va.
207043	L. B. N. S.	St. s.	Nehalem.	632	367	173.0	39.0	13.6	Frt.	20	400	1910	Fairhaven, Cal.	San Francisco, Cal.
206449		Ga. s.	Netta.	13	9	43.1	10.3	4.4	Pas.	1	30	1909	Stockton, Cal.	Do.
208910		Ga. s.	Nejomo.	10	9	38.4	11.3	4.0	Pas.	1	20	1911	Moriches, N. Y.	Patchogue, N. Y.
107322	K. N. F. R.	St. y.	Nelfred.	38	24	75.3	13.8	5.5	Yct.	6		1897	Brooklyn, N. Y.	Oswego, N. Y.
130968		Ga. s.	Nell S.	8	7	34.3	9.6	4.0	Pas.	1		1902	Whatum, Wash.	Pt. Townsend, Wash.
136751		St. y.	Nella.	19	9	65.0	10.0	6.4	Yct.	4		1895	Sheldrake, N. Y.	New York, N. Y.
130784		Ga. s.	Nelle K.	6	6	25.6	10.7	3.2	Pas.	1		1898	Bristol, Me.	Damariscotta, Me.
18717		Ga. s.	Nellie.	9	9	31.6	13.4	4.9	Fsh.	1		1872	Mystic, Conn.	Newport, R. I.
18761		St. s.	Nellie.	39	19	67.0	16.8	7.0	Tow.	4		1873	Philadelphia, Pa.	Boston, Mass.
130024		St. s.	Nellie.	36	18	68.0	16.0	6.6	Tow.	3		1873	do.	Portsmouth, N. H.
130162		St. s.	Nellie.	61	32	74.0	17.6	8.2	Tow.	6		1879	Camden, N. J.	Pensacola, Fla.
130307		St. s.	Nellie.	141	84	95.0	30.0	7.5	Frt.	6	70	1884	Wilmington, Del.	New York, N. Y.
130474		St. s.	Nellie.	16	8	37.6	12.7	4.5	Oys.	5	27	1890	East Providence, R. I.	Providence, R. I.
130502		Ga. s.	Nellie.	47	30	57.0	17.5	4.0	Pas.	3		1880	San Francisco, Cal.	Los Angeles, Cal.
130602		St. s.	Nellie.	25	12	44.5	10.3	6.1	Pas.	2		1894	Hartford, Conn.	Hartford Conn.
130655		St. s.	Nellie.	13	8	38.8	11.0	3.7	Pas.	1		1900	Olga, Wash.	Seattle, Wash.
130933		Ga. s.	Nellie.	16	10	44.6	13.0	2.5	Fsh.	1		1901	Punta Gorda, Fla.	Cedar Keys, Fla.
130943		St. s.	Nellie.	46	31	57.0	15.7	7.8	Tow.	4		1902	Essex, Mass.	Gloucester, Mass.
130441		Ga. s.	Nellie.	10	10	36.8	13.3	3.0	Frt.	2		1901	Havre de Grace, Md.	Philadelphia, Pa.
161025		*St. p.	Nellie.	30	30	80.0	16.0	3.2	Tow.	4		1891	Kingston, Tenn.	Evansville, Ind.
203499		Ga. s.	Nellie.	7	5	27.6	8.4	3.0	Fsh.	1		1894	Manitowoc, Wis.	Grand Haven, Mich.
20527		Ga. s.	Nellie.	8	6	26.9	8.2	3.7	Fsh.	2	15	1907	Petoskey, Mich.	Do.
207390		Ga. s.	Nellie.	7	6	33.0	9.2	4.0	Fsh.	1		1900	Norfolk, Va.	Boston, Mass.
20897		Ga. s.	Nellie.	7	7	30.0	8.4	2.5	Fsh.	2	6	1900	Manitowoc, Wis.	Milwaukee, Wis.
130839		Ga. s.	Nellie B.	10	10	43.7	12.4	2.2	Msc.	2		1899	Swanboro, N. C.	Beaufort, N. C.
201927		St. s.	Nellie B.	28	19	56.0	11.9	6.0	Tow.	6	50	1905	Oshkosh, Wis.	Milwaukee, Wis.
202459		*Ga. p.	Nellie B.	10	5	51.0	11.8	2.4	Frt.	3		1905	Bayou Piron, La.	New Orleans, La.
130518		Ga. s.	Nellie Bly.	13	8	45.4	13.3	3.6	Frt.	3		1890	Sarahs Creek, Va.	Baltimore, Md.
130893		Ga. s.	Nellie Bly.	9	6	43.5	15.0	3.4	Frt.	1		1900	Marsh Market, Va.	Norfolk, Va.
131020		Ga. s.	Nellie Bly.	8	6	45.6	12.7	3.5	Pas.	2		1900	Millville, N. J.	Bridgeton, N. J.
211284		Ga. s.	Nellie Bly.	11	7	31.6	10.5	3.6	Frt.	2	20	1912	Bothell, Wash.	Seattle, Wash.
130114		St. s.	Nellie Brown.	56	56	75.0	17.5	6.0	Tow.	4		1878	Pittsburgh, Pa.	Pittsburgh, Pa.
130583		Ga. s.	Nellie C.	8	7	32.7	11.2	5.4	Fsh.	2		1892	Bremen, Me.	Deer Isle, Me.
207512		Ga. s.	Nellie C.	15	10	47.6	12.0	3.8	Pas.	2	50	1910	Fairhaven, Cal.	Eureka, Cal.
207195		St. p.	Nellie Chadwick.	23	23	65.0	17.5	2.3	Pas.	6	15	1910	New Harmony, Ind.	Evansville, Ind.
130922		*St. p.	Nellie Cotton.	37	20	63.9	14.6	7.6	Tow.	7		1867	Buffalo, N. Y.	Marquette, Mich.
20515		Ga. s.	Nellie Erwin.	9	8	36.4	10.5	4.4	Pas.	1	25	1911	Boston, Mass.	Boston, Mass.
209291	L. C. F. K.	Ga. y.	Nellie F. II.	18	12	44.5	10.1	6.3	Yct.	1	40	1911	Toms River, N. J.	Philadelphia, Pa.
207882		St. s.	Nellie Follette.	123	76	93.0	17.3	9.2	Frt.	5	150	1910	Tonawanda, N. Y.	Buffalo, N. Y.
130692		Ga. s.	Nellie G.	9	6	36.8	10.3	3.5	Pas.	2		1895	Woolwich, Me.	Bath, Me.
207320		*Ga. p.	Nellie Gay.	8	8	50.0	10.0	2.5	Frt.	2	15	1910	Tyrene, Ky.	Louisville, Ky.
206071		*Ga. p.	Nellie Gray.	9	9	53.0	10.5	2.4	Pas.	3	20	1909	Witt Springs, Ky.	Do.
130911		St. s.	Nellie H.	25	17	55.3	11.4	6.0	Fsh.	3		1900	Detroit, Mich.	Grand Haven, Mich.
201081		Ga. s.	Nellie H.	9	8	30.0	13.5	3.9	Msc.	1		1903	Northport, N. Y.	Cold Spring, N. Y.
205557		Ga. s.	Nellie H.	12	7	41.0	14.2	5.7	Frt.	2		1904	East Machus, Me.	Machus, Me.
209826		Ga. s.	Nellie I.	6	6	30.1	10.4	3.7	Pas.	1	13	1908	Boston, Mass.	Boston, Mass.
205990		Ga. s.	Nellie K.	13	13	55.3	10.2	4.0	Pas.	2	40	1912	Evansville, Ind.	Evansville, Ind.
204142		Ga. s.	Nellie Leona.	8	5	29.6	11.2	6.0	Fsh.	1	7	1909	Friendship, Me.	Rockland, Me.
205298		Ga. s.	Nellie Maurine.	38	31	76.3	19.3	2.4	Pas.	6	12	1906	Dallas, Tex.	Galveston, Tex.
211206		Ga. s.	Nellie May.	9	9	38.8	10.5	2.8	Fsh.	1	16	1908	Morehead City, N. C.	Wilmington, N. C.
130415		*St. p.	Nellie May.	9	9	42.0	8.0	3.0	Pas.	1	5	1913	Joliet, Ill.	Rock Island, Ill.
209406		Ga. s.	Nellie O.	7	7	38.9	13.3	3.1	Frt.	2		1888	Portsmouth, Va.	Norfolk, Va.
130900		Ga. s.	Nellie P.	36	32	59.0	15.4	7.0	Fsh.	8	24	1911	Pascagoula, Miss.	Mobile, Ala.
130650		St. s.	Nellie Pearson.	35	24	59.4	15.0	6.0	Fsh.	4		1901	Everett, Wash.	Pt. Townsend, W.
210283		Ga. s.	Nellie S.	6	6	32.2	12.4	3.6	Frt.	1		1894	Double Bayou, Tex.	Galveston, Tex.
208236		Ga. s.	Nellie Russell.	9	7	31.3	10.3	5.5	Pas.	1		1912	New Britain, Conn.	Hartford, Conn.
		Ga. s.	Nellie Torrey.	9	6	30.0	9.5	4.0	Fsh.	2	12	1910	Wrangell, Alaska.	Wrangell, Alaska.

<sup>1</sup> Formerly ga. y. Lagonda.  
<sup>2</sup> Formerly st. y. Au Revolv.

<sup>3</sup> Formerly st. y. Artemis.  
<sup>4</sup> Formerly st. y. Ezra Cornell 2nd.

<sup>5</sup> Formerly \*st. p. Key City.  
<sup>6</sup> Formerly U. S. Navy Cutter 453.

## MERCHANT STEAM VESSELS OF THE UNITED STATES—Continued.

Official No.	Signal letters.	Rig.	Name of vessel.	Gross tonnage.	Net tonnage.	Length.	Breadth.	Depth.	Service.	Crew.	Indicated horsepower.	When built.	Where built.	Home port (where permanent document issues).
107261		St. s.	Nellie Tracy	119	80	87.5	22.3	9.8	Pas.	11	350	1896	Newburgh, N. Y.	New York, N. Y.
210736		Ga. s.	Nellie V.	11	9	28.2	9.2	3.8	Pas.	2	12	1912	Manitowoc, Wis.	Grand Haven, Mich.
200708		*St. p.	Nellie Willett	98	98	102.0	27.5	3.5	Tow.	17		1904	Leavenworth, Ind.	Galveston, Tex.
130296		St. s.	Nellie B. Dey	122	79	102.0	17.5	7.5	Fsh.	12		1884	Lenoxville, N. C.	Wilmington, N. C.
18757		St. s.	Nellie E. Rawson	72	36	76.5	18.1	8.4	Fsh.	17		1873	Bath, Me.	Somers Point, N. J.
130749		Ga. s.	Nellie F. Wolton	11	11	32.1	12.2	5.8	Fsh.	3		1897	Friendship, Me.	Portland, Me.
130325		Ga. s.	Nellie G. Davis	38	36	59.0	17.7	6.8	Fsh.	4		1884	Bristol, Me.	Baltimore, Md.
206906		Ga. s.	Nellie L. Grebb	14	9	42.4	11.0	5.0	Tow.	1	54	1909	Baltimore, Md.	Philadelphia, Pa.
130609		St. s.	Nellie M. Gazzam	37	25	59.8	14.9	6.1	Tow.	3		1899	Philadelphia, Pa.	Lubec, Me.
200173		Ga. s.	Nellie M. Stanley	14	7	48.1	13.1	5.0	Frt.	2		1903	Dennysville, Me.	
130169		St. s.	Nellie M. Tverell	10	6	30.4	12.5	2.4	Tow.	2		1879	Tottenville, N. Y.	New York, N. Y.
130089		Ga. s.	Nelly	23	11	50.0	14.9	6.0	Frt.	2		1887	Gloucester, Mass.	Maebias, Me.
18771		Ga. s.	Nels Johnson	15	14	39.5	16.0	4.0	Pas.	1		1873	Hempstead, N. Y.	New York, N. Y.
130699		Ga. s.	Nels Johnson	13	12	40.3	16.9	3.4	Fsh.	4		1892	Bloxvi, Miss.	Gulfport, Miss.
130318		Ga. s.	Nelson	12	11	44.5	15.5	4.1	Frt.	1		1884	Harker Island, N. C.	Elizabeth City, N. C.
210917	L.C.P.S.	St. s.	NELSON	4,746	2,797	370.0	52.1	27.0	Frt.	41	2,100	1912	Quincy, Mass.	New York, N. Y.
208225		*Ga. p.	Nelson C.	26	26	63.0	14.0	3.0	Frt.	1	16	1912	Irvine, Ky.	Louisville, Ky.
208280	L.C.F.N.	Ga. y.	Nemaha	81	55	91.0	16.0	7.8	Yct.	8	250	1911	Baltimore, Md.	St. Joseph, Mo.
130848		St. s.	Nemasket	220	110	109.5	24.7	14.5	Tow.	9		1899	Tottenville, N. Y.	Fall River, Mass.
206294	L.B.D.H.	Ga. y.	Nemas	18	12	44.5	10.1	5.3	Yct.	2		1909	Camden, N. J.	Philadelphia, Pa.
130705		Ga. y.	Nemo	22	11	44.4	14.1	3.9	Yct.	1		1895	Kennebunk, Me.	Portland, Me.
203069		*Ga. p.	Nemo	8	8	39.3	9.4	3.0	Msc.	2		1905	Quincy, Ill.	Nashville, Tenn.
130258		Ga. s.	Nema A. Rowland	38	36	54.0	20.4	6.3	Oys.	1	35	1883	Norwalk, Conn.	Newport, R. I.
208957		Ga. s.	Nenamoshia	12	8	38.0	12.0	4.5	Fsh.	6	20	1911	Toledo, Oreg.	Yaquina, Oreg.
205224		Ga. s.	Neonetta	13	9	38.0	10.6	3.2	Pas.	1	18	1908	Seattle, Wash.	Pt. Townsend, Wash.
130410		St. s.	Neonoth	1,982	1,650	266.0	41.0	21.0	Frt.	16	825	1888	Cleveland, Ohio	Cleveland, Ohio
204577		Ga. y.	Nepahwin	37	25	66.5	13.7	5.8	Yct.	4		1907	Camden, N. J.	Hartford, Conn.
130348	K.D.H.S.	Ga. y.	Nepenthe	18	17	40.3	15.0	5.4	Yct.	2		1869	Bristol, R. I.	Baltimore, Md.
95996		St. s.	Neposet	67	33	76.3	18.5	8.5	Frt.	6		1889	New Brighton, N. Y.	New York, N. Y.
130983		Ga. s.	Neposet	13	10	42.0	13.5	3.5	Pas.	1		1901	Atlantic, Mass.	Patchogue, N. Y.
202788		St. s.	Neposet	86	48	76.0	20.5	10.2	Pas.	6	375	1906	Boston, Mass.	Boston, Mass.
130324		*St. p.	Neposet No. 2	224	155	125.1	27.5	4.8	Frt.	9	200	1884	San Francisco, Cal.	San Francisco, Cal.
210150		Ga. s.	Neposit	44	40	61.6	19.2	5.5	Pas.	2	75	1912	Morehead City, N. C.	New York, N. Y.
85428		St. s.	Neptune	73	36	98.6	20.1	8.0	Pas.	7	150	1875	Mystic, Conn.	Do.
116066		Ga. s.	Neptune	92	46	81.7	19.0	8.9	Tow.	6	145	1885	Philadelphia, Pa.	Philadelphia, Pa.
130563		St. s.	Neptune	7	7	22.7	13.4	4.5	Pas.	1		1891	Noank, Conn.	New Haven, Conn.
130725		Ga. s.	Neptune	13	12	36.7	11.0	3.8	Msc.	2		1896	Greenport, N. Y.	Greenport, N. Y.
130732		St. s.	Neptune	20	13	54.5	13.1	4.9	Pas.	7		1896	Scranton, Miss.	Louisville, Ky.
130750		St. s.	Neptune	246	163	118.0	26.6	6.0	Frt.	6		1897	Ballard, Wash.	Seattle, Wash.
130801		St. s.	NEPTUNE	117	80	94.0	20.1	10.5	Tow.	6		1898	Baltimore, Md.	Tampa, Fla.
131601		St. s.	NEPTUNE	3,717	2,773	346.0	48.0	28.0	Frt.	20	1,450	1901	Lorain, Ohio	Cleveland, Ohio
130991		Ga. s.	Neptune	19	8	53.0	11.9	3.5	Tow.	2		1902	Pulaski, Fla.	Jacksonville, Fla.
131009		Ga. s.	Neptune	12	6	41.0	13.0	4.6	Oys.	4		1903	Bradley Beach, N. J.	Somers Point, N. J.
202097		Ga. s.	Neptune	10	7	39.2	10.9	3.8	Pas.	1		1905	Bullard, Wash.	Pt. Townsend, Wash.
203085		Ga. s.	Neptune	9	7	44.0	12.0	3.9	Fsh.	2		1906	Erie, Pa.	Erie, Pa.
204747		St. s.	Neptune	11	7	34.0	11.7	3.6	Fsh.	3		1907	Racine, Wis.	Grand Haven, Mich.
206578		Ga. s.	Neptune	9	9	37.5	9.0	3.0	Pas.	1	60	1909	St. Joseph, Mich.	Rock Island, Ill.
207057		Ga. s.	Neptune	10	9	30.0	9.1	3.5	Fsh.	1	10	1908	Traverse City, Mich.	Grand Haven, Mich.
208245		Ga. s.	Neptune	8	5	31.5	10.5	4.0	Pas.	2	10	1910	Tacoma, Wash.	Wrangell, Alaska
208275	L.B.S.J.	St. s.	NEPTUNE	237	161	113.2	24.0	12.1	Tow.	10	750	1911	Baltimore, Md.	Baltimore, Md.
208814		Ga. s.	Neptune	9	8	31.0	11.5	3.7	Pas.	2	20	1910	Marinette, Wis.	Milwaukee, Wis.
209031		Ga. s.	Neptune	7	5	34.5	9.8	3.8	Frt.	1	50	1911	Alameda, Cal.	San Francisco, Cal.
210825		St. s.	Neptune	117	51	79.9	23.3	10.3	Tow.	6	475	1912	Boston, Mass.	Boston, Mass.
130220	K.C.L.F.	St. y.	Nereid	36	19	89.3	13.0	6.0	Yct.	4		1882	Bristol, R. I.	Washington, D. C.
207826		Ga. s.	Nereid	7	7	45.2	12.8	4.5	Pas.	2	50	1908	Rockport, Tex.	Corpus Christi, Tex.
209491		Ga. s.	Nereid	42	29	65.7	16.7	6.4	Frt.	2	100	1911	Friday Harbor, Wash.	Pt. Townsend, Wash.
204100		Ga. y.	Nereid III	18	14	42.0	10.4	4.7	Yct.	1	25	1906	New York, N. Y.	Charleston, S. C.
206344		Ga. y.	Nereides II	21	17	55.0	10.3	6.0	Yct.	2	40	1909	Stamford, Conn.	Somers Point, N. J.
130385	K.G.W.F.	Ga. y.	Nerita	137	68	133.0	17.4	10.8	Yct.	7		1887	Noank, Conn.	Detroit, Mich.
202990		St. s.	Nerita	27	18	69.2	10.3	5.8	Yct.	2	150	1906	Upper Nyack, N. Y.	Belfast, Me.
36760		St. s.	Neshanic	271	184	134.0	30.2	9.8	Frt.	6	425	1870	Cornwallis, Nova Scotia	New York, N. Y.
210816		Ga. s.	Nesika	11	7	32.5	11.7	3.6	Tow.	1	16	1912	Bremerton, Wash.	Pt. Townsend, Wash.
130698		*St. p.	Nestor	97	31	82.4	19.6	5.0	Pas.	5	150	1902	Catlin, Wash.	Portland, Oreg.
130644		St. s.	NETHERLANDS	1,129	689	190.6	43.0	16.5	Fer.	7	740	1893	Newburgh, N. Y.	New York, N. Y.
116017		St. s.	Netie Denessen	54	36	84.0	18.3	5.6	Pas.	3		1884	Fort Howard, Wis.	Milwaukee, Wis.
130831		Ga. s.	Netsick	9	7	31.0	10.0	4.2	Tow.	1		1899	Astoria, Oreg.	Astoria, Oreg.
18721		St. s.	Nettie	85	46	79.4	17.5	7.8	Tow.	7		1872	Norfolk County, Va.	Norfolk, Va.
130083		Ga. s.	Nettie	5	5	30.8	11.5	2.8	Msc.	1		1876	Bellport, N. Y.	Patchogue, N. Y.
130559		Ga. y.	Nettie	29	24	50.0	13.1	6.2	Yct.	7	45	1891	New York, N. Y.	New York, N. Y.
130660		Ga. s.	Nettie	9	8	32.7	11.5	5.5	Fsh.	4		1894	Brewer, Me.	Gloucester, Mass.
202698		St. s.	Nettie	9	6	58.0	8.0	3.6	Msc.	1	40	1905	Peoria, Ill.	Peoria, Ill.
205419		Ga. s.	Nettie	8	7	40.6	10.0	2.6	Pas.	1	15	1908	Jacksonville, N. C.	Wilmington, N. C.
130326		Ga. s.	Nettie Allinson	23	14	63.1	17.1	5.1	Frt.	3		1883	Solomons, Md.	Annapolis, Md.
210890		Ga. s.	Nettie B.	6	5	28.0	10.0	4.4	Frt.	1	15	1913	Vinal Haven, Me.	Vinal Haven, Me.

<sup>1</sup> Formerly st. s. A. A. Sumner.

<sup>2</sup> Formerly ga. y. Ilys.

<sup>3</sup> Formerly st. s. Netcong.

<sup>4</sup> Formerly st. s. Gerret Polhemus.

<sup>5</sup> Formerly st. s. S. A. McCaulley.

<sup>6</sup> Formerly st. y. Narwhal.

<sup>7</sup> Formerly a British bk. Nictaux.

<sup>8</sup> Formerly an American barge Etta Moore.

<sup>9</sup> Formerly st. s. Schiller.

MERCHANT STEAM VESSELS OF THE UNITED STATES—Continued.

Official No.	Signal letters.	Rig.	Name of vessel.	Gross tonnage.	Net tonnage.	Length.	Breadth.	Depth.	Service.	Crew.	Indicated horsepower.	When built.	Where built.	Home port (where permanent documents issued).
130730		Ga. s.	Nettie Bell	10	8	39.0	12.2	3.4	Msc.	1		1896	Freeport, N. Y.	Patchogue, N. Y.
130800		Ga. s.	Nettie Belle	13	8	35.4	12.0	4.5	Frt.	1		1898	Olga, Wash.	Ketchikan, Alaska.
203162		*St. p.	Nettie Grant	10	10	66.3	11.2	1.7	Tow.	9		1906	Frankfort, Ky.	Louisville, Ky.
130467		Ga. s.	Nettie Green	6	5	28.5	12.5	3.0	Fsh.	1		1886	Patchogue, N. Y.	Patchogue, N. Y.
202267		*St. p.	Nettie Johnson	72	72	116.0	28.0	5.0	Pas.	8		1905	Memphis, Tenn.	Memphis, Tenn.
201078		Ga. s.	Nettie M.	9	6	41.0	10.6	3.2	Frt.	2		1904	Sharptown, Md.	Crisfield, Md.
130401		Ga. s.	Nettie May	23	22	63.8	17.1	4.5	Frt.	2		1884	Madison, Md.	Tappahannock, Va.
130889		Ga. s.	Nettie May	10	8	52.0	13.8	3.0	Frt.	2		1902	Whitestone, Va.	Do.
130724		*St. p.	Nettie Quill	299	299	178.4	33.4	5.6	Pas.	41	260	1896	Mobile, Ala.	Mobile, Ala.
130820		St. p.	Nettie S.	93	93	64.3	24.0	4.1	Tow.	3		1897	Indianapolis, Ind.	Evansville, Ind.
130740		Ga. s.	Nettie B. Smith	7	7	37.0	11.2	3.0	Msc.	1		1897	Beaufort, N. C.	Beaufort, N. C.
18980		Ga. s.	Nettie C. Powell	19	18	55.5	17.7	4.5	Fsh.	1		1871	Stonybrook, N. Y.	New York, N. Y.
208522		St. s.	Nettie	17	11	51.0	13.2	4.0	Tow.	2	37	1878	New York, N. Y.	Philadelphia, Pa.
201334		Ga. s.	Nevada	9	6	37.6	11.2	4.2	Tow.	0	50	1904	Oakland, Cal.	San Francisco, Cal.
20316		*Ga. p.	Nevada	12	6	56.1	12.3	2.5	Frt.	3	30	1911	Cut Off, La.	New Orleans, La.
130691	K. R. N. S.	*St. s.	NEVADAN	4,408	2,824	360.0	46.2	24.6	Frt.	38	3,000	1902	Camden, N. J.	New York, N. Y.
207333		Ga. s.	Never	8	6	35.4	8.5	2.8	Frt.	1	12	1910	Anacortes, Wash.	Pt. Townsend, Wash.
131004		Ga. s.	Never Mind	7	7	38.0	8.0	2.5	Pas.	1		1903	Clinton, Iowa	Memphis, Tenn.
211322		Ga. s.	Never Mind	7	5	42.5	11.2	3.8	Pas.	1	10	1912	Marianna, Ark.	Do.
103994		St. p.	Newark	568	436	182.0	28.0	8.6	Pas.	16	747	1871	Brooklyn, N. Y.	Newark, N. J.
130118	K. D. V. Q.	St. p.	Newark	2,197	1,758	208.0	42.5	18.8	Fer.	30	1,200	1877	San Francisco, Cal.	San Francisco, Cal.
130384		Ga. s.	Newark	162	88	93.5	27.2	7.5	Frt.	9		1887	Benicia, Cal.	Do.
130994		St. s.	NEWARK	1,308	890	192.5	46.0	15.0	Fer.	7	750	1902	Newburgh, N. Y.	New York, N. Y.
130779	K. N. M. J.	St. s.	Newburg	450	333	158.5	34.0	11.9	Pas.	16	350	1898	San Francisco, Cal.	San Francisco, Cal.
130282		St. p.	Newburgh	1,053	797	193.5	36.0	13.3	Fer.	8	800	1883	Newburgh, N. Y.	New York, N. Y.
130350	K. D. J. Q.	St. s.	Newburgh	1,033	741	200.0	32.0	11.0	Pas.	32	1,000	1886	Philadelphia, Pa.	Do.
130537		St. s.	New Brunswick	41	20	60.0	14.0	6.1	Tow.	9		1891	Mobile, Ala.	Houston, Tex.
130111		St. s.	NEW BRUNSWICK	1,273	865	200.0	46.0	15.4	Fer.	7	1,700	1897	Philadelphia, Pa.	New York, N. Y.
130958		St. p.	New Camelia	270	135	176.5	27.5	8.4	Pas.	20	350	1878	New Orleans, La.	New Orleans, La.
130903		St. s.	NEWCASTLE	110	75	77.8	20.5	9.5	Tow.	7	500	1902	Camden, N. J.	Philadelphia, Pa.
200979		St. s.	New Castle	83	43	80.0	17.9	6.9	Pas.	4		1902	Bristol, Me.	Damariscotta, Me.
130954		Ga. s.	New Champion	19	8	47.0	14.3	4.0	Ovs.	2	37	1909	De Lisle, Miss.	New Orleans, La.
204652		*St. p.	New Daniel	49	49	100.0	19.5	2.5	Tow.	6		1901	Plaquemine, La.	Brashear, La.
130550	K. N. G. D.	*St. p.	New Dublin	136	136	114.4	26.9	5.3	Frt.	7		1907	Dublin, Ga.	Savannah, Ga.
204647	K. W. J. H.	St. s.	NEW ENGLAND	230	70	121.0	23.8	12.0	Fsh.	35	500	1897	Camden, N. J.	Portland, Me.
204536		St. s.	NEW ENGLAND	417	265	118.0	31.4	11.3	Frt.	7	400	1907	Quincy, Mass.	New London, Conn.
200248		Ga. s.	New England	29	19	52.3	14.9	6.1	Fsh.	8	50	1912	Tacoma, Wash.	Tacoma, Wash.
130581	K. L. F. C.	*Ga. p.	New Era	14	9	53.2	11.7	2.7	Frt.	2	38	1909	Stonewood, Wash.	Pt. Townsend, Wash.
201349		St. s.	NEW HAMPSHIRE	2,395	1,505	302.7	44.0	17.5	Pas.	70	2,500	1892	Wilmington, Del.	New London, Conn.
81410		Ga. s.	New Harbor	7	7	35.1	11.7	6.0	Fsh.	1		1903	Bristol, Me.	Waldoboro, Me.
204200	K. W. D. L.	*St. p.	New Haven	80	80	101.0	20.0	3.0	Tow.	10		1892	Pomeroy, Ohio.	Kansas City, Mo.
28537		St. s.	NEW HAVEN	2,930	1,986	275.7	45.1	16.7	Frt.	22	1,600	1907	Chester, Pa.	New London, Conn.
130645		*Ga. p.	New Haven	13	9	63.6	12.0	2.0	Frt.	2	25	1911	New Haven, Ill.	Evansville, Ind.
130692	K. S. C. W.	Ga. s.	New Iberia	6	6	36.0	11.0	3.0	Frt.	1		1893	Morgan City, La.	Morgan City, La.
200051		St. s.	New Jersey	478	248	148.7	29.4	17.3	Pt.	20	550	1902	Tottenville, N. Y.	New York, N. Y.
201415	K. T. J. S.	Ga. s.	New Jersey	6	6	37.3	10.0	3.0	Pas.	1		1902	New Gretna, N. J.	Tuckerton, N. J.
207462		Ga. y.	New Jersey	26	17	59.3	18.8	5.2	Yct.	3	40	1903	New York, N. Y.	Burlington, N. J.
208516		Ga. s.	New Jersey	9	6	36.0	11.2	3.2	Frt.	4		1910	Ballard, Wash.	Los Angeles, Cal.
206882		Ga. s.	New Josie	27	18	51.7	14.4	6.2	Fsh.	7	55	1911	Tacoma, Wash.	Tacoma, Wash.
209128	K. W. V. J.	St. s.	NEW LONDON	2,818	1,893	278.5	44.0	19.0	Frt.	18	2,000	1909	Wilmington, Del.	Portland, Me.
18726	J. L. S. C.	*St. p.	New Lotus	46	46	81.0	18.0	4.5	Pas.	5		1911	Indian Village, La.	Brashear, La.
209240		St. s.	New Orleans	1,564	1,017	249.0	33.0	24.4	Pas.	35	1,100	1872	Wilmington, Del.	Baltimore, Md.
130368		*St. p.	New Orleans	99	99	138.0	26.0	6.0	Pas.	18	120	1911	Elizabeth, Pa.	Brashear, La.
130056		St. p.	New Pike	75	75	115.0	25.0	3.5	Fer.	4		1887	Madison, Ind.	St. Louis, Mo.
130179	J. T. V. P.	St. s.	Newport	247	149	133.5	25.5	9.9	Frt.	15	160	1875	San Francisco, Cal.	San Francisco, Cal.
130456		St. s.	Newport	2,735	1,906	326.0	38.2	23.9	Pas.	60	2,100	1880	Chester, Pa.	New York, N. Y.
203874		*St. s.	Newport	74	37	88.0	19.0	9.0	Tow.	8		1889	Wilmington, Del.	Perth Amboy, N. J.
205273		St. p.	Newport	129	81	91.6	18.2	4.2	Pas.	5	95	1907	Newport, Wash.	Great Falls, Mont.
200543		St. s.	Newport	77	54	72.0	16.4	5.4	Pas.	3	160	1908	Yaquina, Ore.	Yaquina, Ore.
200544		Ga. s.	Newport No. 2	9	8	47.4	9.4	4.0	Pas.	2	30	1903	Irondequoit, N. Y.	Rochester, N. Y.
130696	K. S. Q. P.	Ga. s.	Newport No. 3	7	6	45.0	8.0	3.5	Pas.	2	15	1905	do.	Do.
209178		St. s.	NEWPORT NEWS	1,535	1,043	260.0	46.0	14.1	Pas.	47	2,300	1895	Newport News, Va.	Washington, D. C.
130491		Ga. s.	New President	7	5	30.1	9.5	4.6	Fsh.	1	10	1911	Sausalito, Cal.	San Diego, Cal.
207672		St. p.	New Richmond	38	38	86.0	22.5	4.2	Fer.	4		1890	Cincinnati, Ohio.	Cincinnati, Ohio.
207081		Ga. s.	New Richmond	14	12	54.4	14.9	3.6	Pas.	2	15	1908	Saugatuck, Mich.	Grand Haven, Mich.
203985		Ga. s.	New River	14	9	49.9	13.9	2.8	Frt.	1	24	1909	Fort Lauderdale, Fla.	Key West, Fla.
206402		St. s.	New Rochelle	54	37	54.0	19.3	7.7	Fsh.	6	75	1907	Tottenville, N. Y.	New York, N. Y.
130432		Ga. s.	New Rustler	24	16	40.5	13.9	5.2	Tow.	6	30	1909	Docket, Wash.	Seattle, Wash.
210141		St. s.	Newsboy	199	112	104.1	22.0	6.4	Pas.	7	225	1889	West Bay City, Mich.	Cape Vincent, N. Y.
130934	K. R. C. H.	Ga. s.	News Boy	21	19	48.0	15.0	3.5	Frt.	1	36	1912	Michigan City, Ind.	Chicago, Ill.
208550		*Ga. p.	New Shoreham	503	317	151.9	28.1	11.8	Pas.	19	847	1901	East Boston, Mass.	Newport, R. I.
208388	L. C. G. B.	Ga. s.	New Sun	8	8	50.4	12.2	2.8	Tow.	2	20	1912	Hales Bar, Tenn.	Chattanooga, Tenn.
130170		St. s.	NEWTON	5,194	3,272	389.0	54.6	28.0	Frt.	30	2,600	1911	Quincy, Mass.	Boston, Mass.
205073		St. p.	Newtown	447	348	130.5	27.5	11.2	Fer.	6	660	1879	Wilmington, Del.	New York, N. Y.
		St. p.	Newtown	447	348	130.5	27.5	11.2	Fer.	7	500	1908	Boston, Mass.	Boston, Mass.

1 Formerly st. p. 2 Amerious. 3 Myndert Starin.

4 Formerly \*st. p. Wm. Wormald. 5 Formerly ga. y. Colma.



## MERCHANT STEAM VESSELS OF THE UNITED STATES—Continued.

Official No.	Signal letters.	Rig.	Name of vessel.	Gross tonnage.	Net tonnage.	Length.	Breadth.	Depth.	Service.	Crew.	Indicated horsepower.	When built.	Where built.	Home port (where permanent document issues).
						<i>Feet.</i>	<i>Feet.</i>	<i>Feet.</i>						
202506		*St. p.	Newtown No. 2.....	217	185	131.5	30.5	5.2	Frt.	9	180	1905	Benicia, Cal.....	San Francisco, Cal.
200790		*Ga. p.	New Venus.....	18	9	58.4	14.4	3.0	Tow.	5	.....	1904	New Orleans, La.....	New Orleans, La.
130483		St. s.	New Westminster.....	34	20	61.7	16.0	4.9	Pas.	3	.....	1890	Chaumont, N. Y.....	Cape Vincent, N. Y.
18279		St. p.	New York.....	642	444	161.2	33.0	12.0	Fer.	8	325	1863	Brooklyn, N. Y.....	New York, N. Y.
18677		Ga. s.	New York.....	7	7	35.0	13.0	4.0	Fsh.	1	.....	1871	Orient, N. Y.....	Cold Spring, N. Y.
130043	J. R. F. G.	St. s.	New York.....	2,589	2,111	281.0	38.1	20.2	Pas.	26	750	1875	Wilmington Del.....	New York, N. Y.
130450	K. G. N. Q.	St. s.	New York.....	770	523	207.5	31.1	12.4	Pas.	25	689	1889	.....do.....	Philadelphia, Pa.
130602		St. p.	New York.....	896	537	175.0	36.6	13.3	Fer.	6	600	1892	.....do.....	New York, N. Y.
130616	K. L. P. B.	St. s.	NEW YORK.....	10,798	4,643	517.0	63.6	22.0	Pas.	370	19,000	1888	Clydebank, Scotland.....	Do.
130625		St. s.	New York.....	11	6	45.8	10.9	3.8	Tow.	3	.....	1893	.....do.....	Apalachicola, Fla.
130736	K. N. B. M.	St. s.	NEW YORK.....	540	301	155.0	28.1	19.9	Pit.	20	800	1897	Wilmington, Del.....	New York, N. Y.
130988		St. s.	New York.....	125	85	78.5	27.0	8.7	Elr.	5	175	1882	Brooklyn, N. Y.....	Do.
201292		Ga. s.	New York.....	8	5	34.0	10.0	3.3	Frt.	2	.....	1904	Nome, Alaska.....	Nome, Alaska.
205931		Ga. s.	New York.....	14	8	56.6	10.7	3.8	Pas.	1	25	1908	Veteran, Fla.....	Tampa, Fla.
206239	L. B. C. P.	St. s.	NEW YORK.....	2,818	1,893	278.5	44.0	19.0	Frt.	18	2,000	1909	Wilmington, Del.....	Portland, Me.
208788		St. s.	NEW YORK.....	45	31	61.0	16.0	8.0	Fsh.	6	55	1911	Lorain, Ohio.....	Chicago, Ill.
211165		St. s.	NEW YORK.....	111	59	71.0	20.0	12.5	Tow.	5	400	1913	Cleveland, Ohio.....	Cleveland, Ohio.
210220		Ga. s.	New Yorker.....	14	10	45.0	13.5	4.5	Pas.	2	25	1912	Brooklyn, N. Y.....	New York, N. Y.
130414		St. s.	New Island Wanderer.....	123	84	116.6	21.2	7.7	Pas.	9	465	1888	Buffalo, N. Y.....	Cape Vincent, N. Y.
130773		St. p.	New Western Queen.....	99	74	75.5	38.0	8.0	Fer.	2	65	1898	The Dalles, Oreg.....	Portland, Oreg.
130946		St. s.	NEW YORK CENTRAL No. 1.....	110	75	72.4	20.7	9.7	Tow.	7	225	1901	Newburgh, N. Y.....	New York, N. Y.
203525		St. s.	NEW YORK CENTRAL No. 2.....	215	146	96.6	24.6	12.0	Tow.	6	500	1906	.....do.....	Do.
126401		St. s.	<sup>2</sup> New York Central No. 3.....	150	75	93.6	22.4	10.4	Tow.	6	456	1886	Camden, N. J.....	Do.
130878		St. s.	NEW YORK CENTRAL No. 4.....	457	311	101.5	30.6	11.5	Frt.	9	305	1900	Port Richmond, N. Y.....	Do.
203594	K. V. Q. N.	St. s.	NEW YORK CENTRAL No. 5.....	410	278	100.4	30.5	11.5	Tow.	10	300	1906	.....do.....	Do.
130937		St. s.	NEW YORK CENTRAL No. 6.....	453	308	101.5	30.6	11.5	Frt.	9	300	1901	.....do.....	Do.
131000		St. s.	NEW YORK CENTRAL No. 7.....	113	77	73.0	21.5	9.9	Tow.	7	250	1903	Newburgh, N. Y.....	Do.
202673		St. s.	NEW YORK CENTRAL No. 8.....	144	99	80.5	25.5	11.5	Tow.	6	.....	1905	.....do.....	Do.
76485		St. s.	<sup>3</sup> New York Central No. 9.....	134	91	85.0	20.5	10.2	Tow.	6	224	1884	Philadelphia, Pa.....	Do.
117017		St. s.	NEW YORK CENTRAL No. 10.....	175	119	94.7	23.1	11.1	Tow.	6	500	1901	Newburgh, N. Y.....	Do.
130947		St. s.	NEW YORK CENTRAL No. 11.....	110	75	72.4	20.7	9.7	Tow.	7	225	1901	.....do.....	Do.
100415		St. s.	<sup>4</sup> New York Central No. 12.....	103	51	82.0	19.5	9.5	Tow.	6	232	1887	Camden, N. J.....	Do.
155151		St. s.	<sup>5</sup> New York Central No. 13.....	103	51	82.0	19.5	9.5	Tow.	6	232	1887	.....do.....	Do.
130522		St. s.	<sup>6</sup> New York Central No. 14.....	404	331	101.0	30.5	10.9	Frt.	9	281	1890	Elm Park, N. Y.....	Do.
130529		St. s.	<sup>7</sup> New York Central No. 15.....	176	115	100.0	28.5	9.3	Frt.	7	281	1891	Brooklyn, N. Y.....	Do.
130527		St. s.	<sup>8</sup> New York Central No. 16.....	404	331	101.0	30.5	10.9	Frt.	9	281	1891	Elm Park, N. Y.....	Do.
206923		St. s.	NEW YORK CENTRAL No. 17.....	210	143	96.6	24.6	12.5	Tow.	6	500	1909	Newburgh, N. Y.....	Do.
210748		St. s.	NEW YORK CENTRAL No. 19.....	159	108	80.3	21.5	11.4	Tow.	10	450	1912	.....do.....	Albany, N. Y.
210749		St. s.	NEW YORK CENTRAL No. 20.....	159	108	80.3	21.5	11.4	Tow.	10	450	1912	.....do.....	Do.
130846		St. s.	NEW YORK CENTRAL No. 21.....	101	68	81.3	20.1	9.2	Tow.	6	300	1899	.....do.....	New York, N. Y.
130847		St. s.	NEW YORK CENTRAL No. 22.....	101	68	81.2	20.1	9.2	Tow.	6	300	1899	.....do.....	Do.
131001		St. s.	NEW YORK CENTRAL No. 23.....	113	77	73.0	21.5	9.9	Tow.	7	250	1903	.....do.....	Do.
203851		St. s.	New York Central No. 24.....	215	121	99.8	30.8	10.5	Frt.	8	257	1907	Tottenville, N. Y.....	Do.
204760		St. s.	NEW YORK CENTRAL No. 25.....	215	146	96.6	24.6	12.0	Tow.	7	.....	1907	Newburgh, N. Y.....	Do.
206924		St. s.	NEW YORK CENTRAL No. 26.....	210	143	96.6	24.6	12.5	Tow.	6	500	1909	.....do.....	Do.
207774	L. B. P. R.	St. s.	NEW YORK CENTRAL No. 27.....	231	156	97.5	25.6	12.2	Tow.	5	950	1910	Camden, N. J.....	Do.
210560		St. s.	NEW YORK CENTRAL No. 28.....	508	345	101.8	31.5	13.6	Frt.	9	350	1912	Port Richmond, N. Y.....	Do.
210561		St. s.	NEW YORK CENTRAL No. 29.....	281	191	99.3	35.5	11.9	Frt.	9	350	1912	.....do.....	Do.

<sup>1</sup> Formerly British st. s. City of New York.<sup>2</sup> Formerly st. s. C. C. Clarke.<sup>3</sup> Formerly st. s. J. H. Rutter.<sup>4</sup> Formerly st. s. N. Y. Centl. Ltg. Co. No. 9.<sup>5</sup> Formerly st. s. S. R. Callaway.<sup>6</sup> Formerly st. s. Interstate.<sup>7</sup> Formerly st. s. N. Y. Centl. Ltg. Co. No. 12.<sup>8</sup> Formerly st. s. Oakland.<sup>9</sup> Formerly st. s. N. Y. Centl. Ltg. Co. No. 13.<sup>10</sup> Formerly st. s. N. Y. Centl. Ltg. Co. No. 14.<sup>11</sup> Formerly st. s. N. Y. Centl. Ltg. Co. No. 15.<sup>12</sup> Formerly st. s. N. Y. Centl. Ltg. Co. No. 16.



## MERCHANT STEAM VESSELS OF THE UNITED STATES—Continued.

Official No.	Signal letters.	Rig.	Name of vessel.	Gross tonnage.	Net tonnage.	Length.	Breadth.	Depth.	Service.	Crew.	Indicated horsepower.	When built.	Where built.	Home port (where permanent document issues).
200348		St. s.	New York Dock Company.	147	99	Feet. 91.5	Feet. 24.8	Feet. 11.6	Tow.	7	450	1903	Noank, Conn.	New York, N. Y.
130611		St. s.	New York Recorder.....	121	100	95.0	17.5	8.8	Cnl.	5	85	1892	Lockport, N. Y.	Buffalo, N. Y.
130677		St. y.	Nia.	45	22	72.9	13.7	4.2	Yct.	2	.....	1889	Oshkosh, Wis.	Milwaukee, Wis.
130136		St. s.	Niagara.	99	71	98.0	17.6	7.2	Cnl.	3	.....	1878	Chicago, Ill.	Chicago, Ill.
130738		St. s.	NIAGARA.	1,951	1,453	266.0	42.2	16.8	Pas.	18	900	1897	West Bay City, Mich.	Buffalo, N. Y.
130755	K. N. I. K.	St. y.	NIAGARA.	1,443	703	245.0	36.0	19.4	Yct.	70	1,900	1898	Wilmington, Del.	New York, N. Y.
130828		St. s.	Niagara.	36	24	65.0	12.9	4.6	Pas.	2	.....	1899	Grindstone Island, N. Y.	Cape Vincent, N. Y.
205694		St. s.	Niagara.	23	16	56.6	14.0	6.0	Fsh.	2	55	1908	Lorain, Ohio.	Chicago, Ill.
211258		Gas. s.	Niagara.	20	13	42.5	13.3	4.6	Fsh.	6	20	1913	Seattle, Wash.	Seattle, Wash.
210464		St. s.	Niagara.	1,250	850	183.7	40.0	16.0	Fer.	8	1,600	1912	Newburgh, N. Y.	New York, N. Y.
207434		St. s.	NIAGARA FRONTIER.	421	287	119.8	38.9	14.6	Fer.	12	856	1910	Buffalo, N. Y.	Buffalo, N. Y.
130699		St. s.	Nicaragua.	1,201	911	241.0	37.0	13.7	Frt.	18	800	1894	West Bay City, Mich.	Ogdensburg, N. Y.
130842		Gas.	Nicholas.	9	9	50.5	13.9	3.8	Frt.	5	.....	1899	Marion, Md.	Tappahannock, Va.
201578		Gas. s.	Nicholaus.	43	43	86.3	18.5	4.6	Pas.	3	.....	1904	Wallisville, Tex.	Galveston, Tex.
206577		Gas. s.	Nicholaus.	10	6	36.5	9.0	8.0	Pas.	2	21	1909	Orange, Tex.	Port Arthur, Tex.
201100		Gas. s.	Nick.	8	5	38.3	11.8	5.6	Fsh.	1	.....	1904	Machias, Me.	Machias, Me.
130222		*St. p.	Nick Sauer.	99	99	100.0	18.2	4.0	Pas.	10	.....	1882	Chester, Ill.	St. Louis, Mo.
209432		Gas. s.	Nickel.	9	8	34.6	9.2	3.0	Fsh.	1	9	1911	Atlantic, N. C.	Beaufort, N. C.
130448		Gas. s.	Nickerson.	39	23	59.4	18.5	6.5	Fsh.	10	14	1889	Essex, Mass.	Southwest Harbor, Me.
130922		Gas. s.	Nickerson.	14	13	45.9	15.5	5.7	Fsh.	2	.....	1901	Osterville, Mass.	Edgartown, Mass.
207001		*Ga. p.	Night Hawk.	13	13	46.0	11.0	3.0	Tow.	2	20	1910	New Boston, Ill.	Rock Island, Ill.
130636		Gas. s.	Night Hawk.	14	11	36.8	12.2	4.3	Oys.	2	.....	1901	Fall River, Mass.	New York, N. Y.
210268		*Ga. p.	Night Hawk.	7	7	45.0	11.7	2.9	Tow.	2	10	1912	Leavenworth, Kans.	Kansas City, Mo.
130501		St. s.	Nightingale.	56	37	76.0	13.0	6.0	Pas.	4	.....	1890	Clayton, N. Y.	Cape Vincent, N. Y.
204064		Gas. s.	Nightingale.	14	9	33.0	11.9	3.6	Pas.	1	.....	1907	Dockton, Wash.	Seattle, Wash.
210933		Gas. s.	Nightingale.	13	7	39.8	12.5	3.2	Msc.	3	12	1913	Thunderbolt, Ga.	Savannah, Ga.
96379	K. Q. C. B.	St. s.	Niuhau.	341	201	148.2	33.6	11.2	Pas.	32	225	1897	Fairhaven, Cal.	Honolulu, Hawaii.
130685		Gas. s.	Nike.	6	6	35.0	9.3	3.2	Msc.	2	.....	1902	Atlantic City, N. J.	Somers Point, N. J.
130439	K. G. J. D.	St. s.	Niko.	814	658	189.0	35.2	13.0	Frt.	14	800	1889	Trenton, Mich.	Chicago, Ill.
205495		*Ga. p.	Nile.	8	7	43.0	9.2	2.5	Pas.	1	10	1904	Wheeling, W. Va.	Wheeling, W. Va.
18603		Gas. s.	Nimbus.	12	10	33.1	12.1	5.1	Pas.	1	.....	1869	Bristol, R. I.	New York, N. Y.
130970		Gas. s.	Nimmo.	9	8	41.0	14.7	3.0	Fsh.	1	.....	1902	Patchogue, N. Y.	Patchogue, N. Y.
130519		St. s.	Nimrod.	116	58	94.0	21.8	8.9	Pas.	11	100	1890	Athens, N. Y.	Mobile, Ala.
130751		St. s.	Nimrod.	11	7	40.3	10.6	4.9	Frt.	2	.....	1887	Brooklyn, N. Y.	Plattsburg, N. Y.
131011		Gas. s.	Nimrod.	22	13	53.0	10.1	4.7	Tow.	2	.....	1903	Chukanut, Wash.	Pt. Townsend, Wash.
211026		Gas. s.	Nimrod.	8	5	30.7	9.4	3.6	Fsh.	3	12	1913	Seattle, Wash.	Do.
201278		Gas. s.	Nina.	9	7	45.6	9.0	3.6	Msc.	2	.....	1904	Peoria, Ill.	Peoria, Ill.
207241		Gas. s.	Nina.	8	7	47.5	12.0	3.0	Oys.	1	25	1910	Saxis, Va.	Cape Charles, Va.
208198		Gas. s.	Nina.	6	6	31.4	8.2	4.1	Pas.	1	15	1905	Holland, Mich.	Grand Haven, Mich.
209109		Gas. s.	Nina.	9	8	26.0	8.8	2.8	Fsh.	2	8	1904	Carden Island, Mich.	Do.
204231		St. s.	Nina C.	173	106	105.0	29.0	9.5	Frt.	6	375	1907	Tomkins Cove, N. Y.	Port Arthur, Tex.
209 82		Gas. s.	Nina C.	7	7	27.0	7.0	4.0	Fer.	1	9	1911	Andalusia, Ill.	Rock Island, Ill.
130599		Gas. s.	Nina Dare.	10	9	45.3	12.7	3.3	Frt.	1	.....	1892	North River, N. C.	Beaufort, N. C.
208249		Gas. s.	Nina M.	14	12	38.9	13.4	4.4	Frt.	1	.....	1908	Indian River, Del.	Wilmington, Del.
130718		*St. p.	Nina Paden.	84	84	103.0	26.8	4.5	Fer.	3	.....	1896	Marietta, Ohio.	Wheeling, W. Va.
130935		Gas. s.	Nina G. Wallace.	10	7	42.6	11.4	6.0	Tow.	1	.....	1901	Morehead City, N. C.	Newbern, N. C.
200656		Gas. s.	Ninah.	6	6	40.0	5.0	2.1	Tow.	1	15	1904	Knoxville, Tenn.	Chattanooga, Tenn.
200697		Gas. s.	Ninawa.	6	5	46.0	9.6	2.0	Pas.	2	.....	1903	St. Joseph, Mich.	Chicago, Ill.
211250		Gas. s.	Nipissing.	28	19	48.4	13.3	6.1	Pas.	2	36	1913	Detroit, Mich.	Grand Haven, Mich.
130272		St. s.	Nipigon.	626	540	191.0	34.0	13.7	Frt.	12	700	1885	St. Clair, Mich.	Toledo, Ohio.
201700	K. T. Q. L.	Gas. y.	NIRODHA.	323	304	119.8	22.1	8.2	Yct.	4	130	1901	Newburgh, N. Y.	New York, N. Y.
130190	K. W. V. G.	Gas. y.	Nirvana.	23	21	40.0	15.1	7.1	Yct.	1	.....	1881	Boston, Mass.	Boston, Mass.
208506		St. s.	Nisqually.	255	173	127.0	24.5	7.8	Pas.	8	950	1911	Dockton, Wash.	Tacoma, Wash.
130764		St. s.	Nita.	40	27	57.8	14.6	5.5	Tow.	3	.....	1898	Norfolk, Va.	Norfolk, Va.
202142		Gas. y.	Niuka.	22	17	63.2	10.7	5.1	Yct.	3	.....	1905	New York, N. Y.	Philadelphia, Pa.
200950		Gas. s.	Niviv.	17	10	46.0	16.6	3.3	Oys.	6	25	1904	Hampton, Va.	Newport News, Va.
208207		Gas. s.	Nix Bros.	10	9	37.3	12.8	3.5	Frt.	2	8	1910	Mount Pleasant, S. C.	Charleston, S. C.
210223		Gas. s.	NIXONA.	11	11	42.7	7.8	2.6	Pas.	2	24	1910	Grafton, Ill.	St. Louis, Mo.
131012		Gas. s.	Noble Grand.	7	7	26.8	12.3	3.8	Fsh.	1	.....	1903	Hyannisport, Mass.	Hyannis, Mass.
203427		Gas. s.	Nobles and Bro.	13	7	41.2	11.4	4.3	Frt.	2	.....	1906	Mount Pleasant, S. C.	Charleston, S. C.
207962		St. s.	Noddle Island.	710	483	160.2	37.5	14.2	Fer.	6	700	1899	Boston, Mass.	Boston, Mass.
116748	K. Q. C. D.	St. s.	Noeau.	294	221	120.2	28.0	10.2	Pas.	31	228	1896	Port Blakeley, Wash.	Honolulu, Hawaii.
130932		St. y.	Nokomis.	70	52	125.0	16.0	7.5	Yct.	7	.....	1901	Alexandria Bay, N. Y.	New York, N. Y.
200212	K. S. Q. C.	Gas. y.	Nokomis.	44	39	64.5	14.2	6.0	Yct.	3	.....	1903	Mariner Harbor, N. Y.	Charleston, S. C.
202401		Gas. s.	Nokomis.	14	7	44.0	13.8	5.8	Frt.	2	.....	1905	East Machias, Me.	Lubec, Me.
204484		Gas. s.	Nokomis.	10	7	38.0	8.4	7.0	Pas.	1	.....	1907	Memphis, Tenn.	Memphis, Tenn.
205152		Gas. s.	Nokomis.	14	9	52.4	11.2	3.4	Pas.	1	40	1908	Shaw Island, Wash.	Pt. Townsend, Wash.
207140		Gas. s.	Nokomis.	12	8	36.4	11.3	2.6	Frt.	1	.....	1910	Gulf City, Fla.	Tampa, Fla.
207423		Gas. s.	Nokomis No. 1.	9	6	32.5	8.1	3.3	Pas.	1	12	1910	Mount Vernon, Wash.	Pt. Townsend, Wash.
131018		Gas. s.	Nola.	11	8	35.4	9.7	3.8	Pas.	1	.....	1903	Astoria, Oreg.	Astoria, Oreg.
130890	K. R. V. B.	St. y.	NOMA.	763	519	236.0	28.1	16.4	Yct.	59	4,500	1902	Port Richmond, N. Y.	New York, N. Y.
130876	K. D. R. S.	St. y.	Nomad.	28	19	66.9	13.3	5.0	Yct.	2	.....	1887	New York, N. Y.	Do.
130820		St. s.	Nomad.	32	17	64.8	13.8	5.0	Fsh.	9	.....	1901	Noank, Conn.	Stonington, Conn.

<sup>1</sup> Formerly (a) American st. s. Hueneme.

<sup>2</sup> Hawaiian st. s. Niuhau.

<sup>3</sup> Formerly st. s. Clarence M. Worth.

<sup>4</sup> Formerly (a) sloop-yacht Nirvana.

<sup>5</sup> British sloop-yacht Nirvana.

<sup>6</sup> Formerly ga. y. Captain.

<sup>7</sup> Formerly (a) American sch. Scray.

<sup>8</sup> Hawaiian st. s. Noeau.

## MERCHANT STEAM VESSELS OF THE UNITED STATES—Continued.

Official No.	Signal letters.	Rig.	Name of vessel.	Gross tonnage.	Net tonnage.	Length.	Breadth.	Depth.	Service.	Crew.	Indicated horsepower.	When built.	Where built.	Home port (where permanent document issues).
						Feet.	Feet.	Feet.						
130975		Ga. s.	Nomad.	9	6	41.3	8.5	3.3	Pas.	1	10	1902	Anacortes, Wash.	Pt. Townsend, Wash.
202603		Ga. s.	Nomad.	31	16	67.2	12.4	4.3	Pas.	3	3	1905	Jacksonville, Fla.	Jacksonville, Fla.
206435		Ga. s.	Nomad.	7	5	33.2	6.1	2.0	Pas.	2	17	1908	East St. Louis, Ill.	St. Louis, Mo.
130859	K. P. V. F.	St. s.	Nome City.	930	597	230.0	38.0	16.2	Pas.	25	637	1900	Fairhaven, Cal.	San Francisco, Cal.
2089*3		Ga. s.	No Name	7	5	41.2	9.0	3.5	Frt.	1	30	1909	Astoria, Oreg.	Portland, Oreg.
210066		Ga. s.	None Such.	23	15	49.0	14.2	4.8	Frt.	3	40	1912	San Diego, Cal.	San Diego, Cal.
18768		Ga. s.	Nonie	7	6	31.4	11.8	3.2	Frt.	1	30	1873	Smithfield, Va.	Norfolk, Va.
205758		Ga. s.	Nonie	11	6	42.6	12.5	3.4	Mac.	1	2	1908	Crittenden, Va.	Newport News, Va.
18050		Ga. s.	Nonpareil	22	17	46.2	15.7	5.1	Frt.	1	30	1857	Cranberry Isle, Me.	Eastport, Me.
130894		Ga. s.	Nonpareil	52	31	65.5	21.7	5.6	Frt.	1	6	1900	San Francisco, Cal.	San Francisco, Cal.
201557	K. T. M. S.	St. s.	Nonpareil	167	99	101.0	25.0	12.0	Pas.	8	575	1904	Norank, Conn.	Baltimore, Md.
204272	K. W. F. C.	Ga. y.	Nookka.	17	12	39.0	13.6	5.8	Yct.	1	2	1907	Winaloa, Wash.	Pt. Townsend, Wash.
208960		Ga. s.	Nora-Kap.	15	10	40.0	10.6	5.0	Fsh.	2	32	1911	Utsalady, Wash.	Seattle, Wash.
203511		Ga. s.	Nora.	14	14	52.5	11.6	3.2	Mac.	1	30	1906	East San Pedro, Cal.	Los Angeles, Cal.
206012		Ga. s.	Nora.	14	9	51.1	11.6	3.4	Pas.	1	75	1909	Astoria, Oreg.	Astoria, Oreg.
208791		Ga. s.	Nora.	18	12	40.8	13.0	5.0	Fsh.	5	25	1911	Tacoma, Wash.	Tacoma, Wash.
209622		Ga. s.	Nora.	53	36	65.0	16.3	7.5	Fsh.	1	110	1912	Seattle, Wash.	Pt. Townsend, Wash.
207886		Ga. p.	Nora Bell	13	13	37.0	14.0	3.5	Pas.	1	15	1909	Sioux City, Iowa	Sioux City, Iowa
210446		Ga. y.	Norbeth	18	15	47.2	10.6	6.1	Frt.	1	36	1908	Fort Clinton, Ohio	Detroit, Mich.
210167		Ga. s.	Nora B. Robinson	13	5	44.3	11.0	4.8	Fsh.	6	24	1912	Long Island, Me.	Gloucester, Mass.
209652		Ga. s.	Nora D. Sawyer	31	11	53.2	16.5	7.4	Fsh.	4	4	1912	Thomaston, Me.	Machias, Me.
130990		Ga. s.	Norah	9	6	42.0	10.3	2.5	Frt.	2	2	1902	Chance, Md.	Baltimore, Md.
131019		Ga. s.	Nordby	13	9	44.2	10.3	4.1	Tow.	1	1	1903	Tacoma, Wash.	Ketchikan, Alaska
203896		Ga. y.	Noreda	16	14	41.0	10.3	4.8	Yct.	2	2	1907	Boston, Mass.	Kansas City, Mo.
202975		Ga. s.	Norene	13	9	53.7	12.8	3.2	Fsh.	1	1	1906	Everett, Wash.	Wrangell, Alaska
130328	K. C. V. S.	St. s.	Norfolk	211	105	116.3	23.0	12.0	Pas.	12	915	1885	Wilmington, Del.	Philadelphia, Pa.
203794		St. s.	NORFOLK	99	67	76.5	19.6	8.0	Tow.	9	350	1907	Philadelphia, Pa.	Norfolk, Va.
210861	L. C. S. G.	St. s.	NORFOLK	3,521	1,986	310.7	48.1	25.5	Frt.	33	1,750	1913	Camden, N. Y.	Boston, Mass.
130835		St. p.	Norfolk County	819	557	155.0	54.0	12.0	Fer.	4	600	1891	East Boston, Mass.	Norfolk, Va.
208807		Ga. s.	Norge	7	5	31.0	8.0	3.0	Pas.	1	10	1911	Edison, Wash.	Pt. Townsend, Wash.
204248		Ga. s.	Norine	8	5	36.0	8.0	3.0	Pas.	1	1	1907	Becatur, Wash.	Do.
206583		Ga. s.	Norine	13	9	37.5	10.3	4.9	Pas.	1	24	1909	Mount Vernon, Wash.	Seattle, Wash.
211277		Ga. s.	Norka	28	26	50.0	12.1	2.6	Pas.	1	40	1913	St. Louis, Mo.	St. Louis, Mo.
130701		Ga. s.	Norma	14	12	38.0	14.0	3.8	Pas.	1	1	1889	Bay Shore, N. Y.	Patchogue, N. Y.
130787		St. p.	Norma	488	452	160.0	32.6	5.6	Pas.	20	1,891	1891	Bridgeport, Idaho.	Portland, Oreg.
201326		Ga. s.	Norma	12	11	37.7	8.3	4.0	Pas.	1	1	1904	Chicago, Ill.	Chicago, Ill.
209501		Ga. s.	Norma	13	11	38.0	10.6	3.1	Pas.	1	30	1911	Randolph, Oreg.	Cook Bay, Oreg.
211306		Ga. s.	Norma	17	11	40.0	12.0	3.1	Fsh.	6	20	1913	Seattle, Wash.	Seattle, Wash.
211158		Ga. s.	Norma	24	15	52.8	13.5	3.0	Frt.	2	28	1912	Charlotte Harbor, Fla.	Key West, Fla.
209013		Ga. s.	Normalita	16	11	38.0	10.6	5.0	Pas.	1	30	1909	Gravesend, N. Y.	Wilmington, Del.
208627		Ga. s.	Norma Marie	8	6	32.7	9.7	4.2	Pas.	1	16	1911	San Diego, Cal.	San Diego, Cal.
130771		Ga. s.	Norman	8	6	30.8	13.7	4.2	Frt.	1	1	1898	Bayport, N. Y.	Patchogue, N. Y.
202768		Ga. s.	Norman	11	6	41.0	10.1	3.8	Pas.	2	2	1905	Wiscasset, Me.	Boothbay, Me.
209445		Ga. s.	Norman P.	21	14	43.3	12.6	4.7	Fsh.	3	30	1911	Seattle, Wash.	Seattle, Wash.
207941		Ga. s.	Norman II.	8	7	28.5	8.8	3.0	Fsh.	1	30	1905	Garden Island, Mich.	Grand Haven, Mich.
208507		Ga. s.	Norman Sunde	11	17	44.5	12.5	5.3	Pas.	2	25	1911	Wiscasset, Me.	Boothbay, Me.
130709		St. s.	NORMAN B. REAM	23	17	47.8	16.5	5.9	Fsh.	5	1936	1896	Foulsbo, Wash.	Seattle, Wash.
203543		Ga. s.	Norman B. Ream	7,053	5,444	580.0	58.0	27.4	Frt.	21	1,800	1906	Chicago, Ill.	Duluth, Minn.
130655		Ga. s.	Normandie	567	430	160.0	35.3	10.8	Frt.	12	500	1894	Green Bay, Wis.	Chicago, Ill.
211116		Ga. y.	Normandie	17	15	50.0	10.7	3.1	Yct.	2	60	1913	New York, N. Y.	New York, N. Y.
130939		Ga. s.	Normandy	6	5	33.8	12.0	3.1	Oys.	1	1	1901	Morgan City, La.	Brashear, La.
205017		St. s.	NORMANIA	4,871	3,705	420.0	52.0	24.0	Frt.	21	1,500	1906	St. Clair, Mich.	Cleveland, Ohio
209809		Ga. s.	Normanna	8	6	32.3	9.6	5.1	Frt.	1	25	1912	San Diego, Cal.	San Diego, Cal.
200147	K. S. P. L.	Ga. y.	Normona	52	45	71.9	22.2	5.2	Yct.	4	4	1903	Tottenville, N. Y.	Key West, Fla.
130702		Ga. s.	Norota	14	13	54.5	10.8	7.0	Pas.	1	1	1895	City Island, N. Y.	Providence, R. I.
130057	J. W. Q. T.	St. s.	North America	2,280	144	130.0	28.2	14.0	Tow.	29	760	1876	Camden, N. Y.	New York, N. Y.
211076		St. s.	NORTH AMERICAN	2,317	1,262	259.0	47.1	18.3	Pas.	50	2,000	1913	Horse, Mich.	Chicago, Ill.
130942		St. p.	North Beach	833	525	164.4	37.7	15.5	Fer.	6	550	1901	Shoore Island, N. Y.	New York, N. Y.
210592		Ga. s.	North Cape	18	12	39.4	12.9	6.4	Fsh.	6	20	1912	Seattle, Wash.	Seattle, Wash.
130417	K. F. H. G.	St. s.	North Fork	322	244	157.3	33.7	10.5	Pas.	18	390	1888	Fairhaven, Cal.	San Francisco, Cal.
210681		St. s.	NORTH HARBOR	73	49	68.7	17.0	11.0	Tow.	4	300	1912	Cleveland, Ohio	Duluth, Minn.
130904		St. s.	North King	80	40	80.0	18.0	3.0	Frt.	9	1	1901	Portland, Oreg.	Portland, Oreg.
206144		Ga. s.	NORTH LAKE	3,861	2,941	350.0	46.0	26.0	Pas.	21	1,800	1909	St. Clair, Mich.	Buffalo, N. Y.
130690		St. s.	NORTH LAND	4,244	2,330	358.5	44.0	23.2	Fsh.	159	7,000	1895	Cleveland, Ohio	Duluth, Minn.
200670	K. T. D. R.	Ga. s.	Northland	33	18	47.0	11.3	6.5	Pas.	1	1	1904	Ballard, Wash.	Pt. Townsend, Wash.
210133		St. s.	Northland	845	560	195.0	39.2	14.6	Tow.	26	664	1904	Fairbank, Cal.	San Francisco, Cal.
205044	K. W. N. S.	Ga. s.	NORTHLAND	697	360	140.0	27.0	14.5	Frt.	14	350	1908	Seattle, Wash.	Ketchikan, Alaska
206707		Ga. s.	Northland	6	6	37.0	6.5	2.8	Pas.	1	20	1907	Stewarts Landing, Tenn.	Chattanooga, Tenn.
207282	L. B. J. T.	St. s.	NORTH LAND	3,282	1,973	304.4	47.2	19.8	Pas.	40	4,000	1910	Wilmington, Del.	Boston, Mass.
208377	L. B. T. F.	St. s.	NORTHLAND	2,055	1,205	291.2	42.0	18.0	Pas.	65	2,400	1911	do.	Washington, D. C.
209673		Ga. s.	North Light	30	13	41.0	12.3	6.4	Fsh.	7	27	1912	Seattle, Wash.	Seattle, Wash.
85880		St. s.	Northport	89	44	83.0	26.0	7.0	Pas.	7	7	1885	Wilmington, Del.	New York, N. Y.
208229		St. s.	NORTH SEA	3,921	3,045	351.2	46.2	31.0	Frt.	21	1,800	1909	Ecorse, Mich.	Buffalo, N. Y.
208303*		Ga. s.	North Star	9	6	36.0	9.0	3.7	Pas.	1	20	1906	Tacoma, Wash.	Tacoma, Wash.
18509		Ga. s.	North Star	19	18	48.7	15.5	5.8	Fsh.	2	2	1867	Boston, Mass.	Newport, R. I.
130374		St. s.	North Star	29	27	56.3	18.2	3.6	Frt.	1	1	1887	Alna, Me.	Wiscasset, Me.

\* Formerly ga. y. Arak.

\* Formerly U. S. S. East Boston.

\* Formerly st. s. George W. Dolmer.

## MERCHANT STEAM VESSELS OF THE UNITED STATES—Continued.

Official No.	Signal letters.	Rig.	Name of vessel.	Gross tonnage.	Net tonnage.	Length.	Breadth.	Depth.	Service.	Crew.	Indicated horsepower.	When built.	Where built.	Home port (where permanent document issues).
130666		Ga. s.	North Star	9	7	27.0	10.6	5.0	Fsh.	1	1894	1894	Waldoboro, Me	Southwest Harbor, Me.
130614		St. s.	North Star	99	67	73.0	19.0	8.2	Tow.	22	1899	1899	Seattle, Wash.	Astoria, Ore.
130624	K. Q. V. W.	St. s.	NORTH STAR	3,159	1,999	298.8	46.0	17.2	Pas.	76	4,200	1901	Chester, Pa.	Boston, Mass.
202509		Ga. s.	North Star	14	9	40.0	13.0	3.0	Tow.	2	1903	1903	Baltimore, Md.	Charleston, S. C.
202112		Ga. s.	North Star	13	9	35.5	10.3	3.8	Tow.	1	1905	1905	Ballard, Wash.	Pt. Townsend, Wash.
202539		Ga. s.	North Star	10	8	35.4	9.8	3.4	Pas.	1	1905	1905	Marshfield, Ore.	Coos Bay, Ore.
202538		*St. p.	North Star	138	138	140.0	32.0	4.2	Pas.	16	280	1906	Dubuque, Iowa	Dubuque, Iowa.
203128		Ga. s.	North Star	12	8	38.3	10.0	3.4	Pas.	1	1906	1906	Hadlock, Wash.	Pt. Townsend, Wash.
204761		*St. p.	North Star	198	125	100.0	21.4	4.1	Pas.	13	130	1907	Wenatchee, Wash.	Do.
205902		Ga. s.	North Star	13	9	42.0	14.4	4.3	Pas.	1	20	1908	Poulsbo, Wash.	Seattle, Wash.
208887		Ga. s.	North Star	7	5	32.0	10.6	3.3	Fsh.	2	14	1909	Seattle, Wash.	Wrangell, Alaska.
211408		Ga. s.	North Star	11	9	39.7	11.3	4.8	Fsh.	0	8	1913	Orca, Alaska.	Cordova, Alaska.
207011		St. s.	NORTH STAR	3,849	2,928	350.0	46.0	26.0	Frt.	20	1,500	1909	St. Clair, Mich.	Buffalo, N. Y.
208100		Ga. s.	North Star	8	8	35.3	10.8	3.0	Fsh.	1	12	1910	Killisnoo, Alaska.	Juneau, Alaska.
204558		Ga. s.	North Star	18	9	53.2	17.5	3.3	Fsh.	3	1911	1911	De Lisle, Miss.	New Orleans, La.
130007	K. Q. R. J.	St. s.	NORTHTOWN	2,208	1,297	242.0	42.2	23.2	Frt.	23	1,150	1901	Chicago, Ill.	Port Arthur, Tex.
130459		*St. p.	North West	324	301	134.7	27.5	4.8	Pas.	12	1889	1889	Portland, Ore.	Portland, Ore.
130611		St. s.	NORTH WEST	4,244	2,339	358.5	44.0	23.2	Pas.	189	7,000	1894	Cleveland, Ohio	Duluth, Minn.
204686		Ga. s.	North West	9	6	34.9	8.6	4.4	Pas.	1	1907	1907	Anacortes, Wash.	Pt. Townsend, Wash.
130008	K. Q. R. L.	St. s.	NORTHWESTERN	2,207	1,299	242.0	42.2	23.2	Frt.	23	1,150	1901	Chicago, Ill.	Port Arthur, Tex.
155177	K. Q. V. M.	St. s.	NORTHWESTERN	3,496	2,334	336.2	43.2	22.0	Pas.	80	2,600	1889	Chester, Pa.	Pt. Townsend, Wash.
205754		Ga. s.	Northwestern	20	13	42.6	12.1	4.6	Fsh.	5	15	1912	Everett, Wash.	Do.
130419		St. s.	NORTH WIND	2,476	1,885	299.5	40.8	21.6	Frt.	18	1,200	1888	Cleveland, Ohio	Buffalo, N. Y.
205919	L. C. H. D.	Ga. y.	North Wind	93	63	91.8	17.0	8.0	Yct.	7	200	1912	Baltimore, Md.	New York, N. Y.
206125		*St. p.	Northern	185	117	125.0	26.0	4.0	Tow.	6	300	1909	Jeffersonville, Ind.	Louisville, Ky.
130420		St. s.	NORTHERN KING	2,476	1,885	299.5	40.8	21.6	Frt.	18	1,200	1888	Cleveland, Ohio	Buffalo, N. Y.
130407		St. s.	NORTHERN LIGHT	2,476	1,885	299.5	40.8	21.6	Frt.	18	1,200	1888	do.	Do.
200413		Ga. s.	Northern Light	12	8	37.8	10.8	4.5	Tow.	1	59	1908	Alameda Point, Cal.	San Francisco, Cal.
130436		St. s.	NORTHERN QUEEN	2,476	1,885	299.5	40.8	21.6	Frt.	18	1,200	1889	Cleveland, Ohio	Buffalo, N. Y.
130437		St. s.	NORTHERN WAVE	2,476	1,885	299.5	40.8	21.6	Frt.	18	1,200	1889	do.	Do.
130733		St. s.	Northumberland	167	99	134.2	20.0	9.3	Fsh.	12	350	1897	Pocomoke City, Md.	Tappahannock, Va.
130855		St. s.	NORTHUMBERLAND	993	675	190.0	41.0	11.0	Pas.	44	1,500	1900	Philadelphia, Pa.	Baltimore, Md.
203217		Ga. s.	Norton B.	9	7	27.9	11.5	3.9	Pas.	2	1904	1904	Oakharbor, Ohio	Sandusky, Ohio.
130979	K. R. T. V.	St. s.	Norumbega	304	142	146.0	28.6	10.1	Pas.	15	700	1902	Bath, Me.	Portland, Me.
130528		St. s.	Norwalk	1,007	881	209.2	38.8	14.0	Frt.	15	600	1891	Mount Clemens, Mich.	Detroit, Mich.
205195		St. s.	Norwalk	110	75	75.6	22.8	9.7	Tow.	8	400	1908	Tottenville, N. Y.	New York, N. Y.
207247		St. s.	NORWAY	6,673	5,314	504.0	58.0	25.6	Frt.	24	2,000	1910	Toledo, Ohio	Oswego, N. Y.
206228		Ga. s.	Norwhitka	10	7	29.7	9.0	3.0	Pas.	0	12	1908	Seattle, Wash.	Pt. Townsend, Wash.
18578		St. p.	Norwich	255	127	160.0	25.0	8.6	Tow.	12	450	1836	New York, N. Y.	Albany, N. Y.
130812		St. s.	Norwood	135	92	95.0	19.8	5.7	Pas.	3	1899	1899	Tacoma, Wash.	Pt. Townsend, Wash.
201446	K. T. L. B.	St. s.	Norwood	760	492	203.0	38.5	15.0	Pas.	28	675	1904	Windsor, Wash.	San Francisco, Cal.
205100		*St. p.	Notre Dame	14	14	39.4	8.0	2.8	Frt.	2	1908	1908	Dublin, Ga.	Brunswick, Ga.
130672	K. M. B. J.	St. s.	NOTTINGHAM	408	204	128.5	27.3	17.1	Tow.	15	735	1894	Camden, N. J.	New York, N. Y.
130549		Ga. s.	Notus	14	14	37.2	14.6	5.9	Pas.	1	1886	1886	Fall River, Mass.	Do.
130306	K. C. P. S.	St. y.	NOURMAHAL	768	522	235.0	29.0	18.5	Yct.	43	1,400	1884	Wilmington, Del.	Do.
204356		St. s.	Nourmahal	29	14	56.0	12.4	3.7	Tow.	1	1905	1905	Houghton, Mich.	Marquette, Mich.
130305		St. s.	Novelty	63	42	71.5	17.5	6.8	Tow.	7	1884	1884	North Bend, Ore.	San Francisco, Cal.
130713		Ga. s.	Novelty	11	11	32.5	12.1	6.0	Frt.	1	1896	1896	Friendship, Me.	Rockland, Me.
201495	K. T. M. W.	Ga. y.	Novia	41	39	65.0	17.8	6.0	Yct.	3	1904	1904	Tottenville, N. Y.	St. Augustine, Fla.
130781		Ga. s.	Novice	14	10	39.9	10.6	3.9	Tow.	2	1898	1898	Anacortes, Wash.	Pt. Townsend, Wash.
130458		*St. p.	No Wonder	299	235	135.3	27.8	5.6	Tow.	9	1889	1889	Portland, Ore.	Portland, Ore.
130577		Ga. s.	Now Then	8	7	33.3	10.6	4.9	Fsh.	1	1891	1891	Brooksville, Me.	Mt. Desert Ferry, Me.
130598		Ga. s.	Now Then	10	10	37.2	12.2	6.7	Frt.	2	1892	1892	North Haven, Me.	Lubec, Me.
130395	K. F. B. P.	St. s.	Noyo	316	229	150.0	33.2	10.5	Frt.	19	300	1887	San Francisco, Cal.	San Francisco, Cal.
130903		St. p.	No. 1	55	35	60.0	22.0	3.4	Msc.	1	1887	1887	Detroit, Mich.	Detroit, Mich.
208069		Ga. s.	No. 1	13	6	37.5	9.8	6.2	Tow.	2	60	1911	Salisbury, Md.	Philadelphia, Pa.
130575		St. s.	No. 2	65	34	50.2	20.6	5.0	Pld.	4	1891	1891	Washington, D. C.	Washington, D. C.
208670		Ga. s.	No. 2	13	6	37.5	9.8	6.2	Tow.	2	60	1911	Salisbury, Md.	Philadelphia, Pa.
201588		St. s.	No. 3	18	12	45.3	10.7	6.1	Pol.	3	1904	1904	Bayonne, N. J.	New York, N. Y.
200860		Ga. s.	No. 3	9	8	26.8	9.0	3.2	Pas.	1	12	1899	N. Manitowish Island, Mich.	Grand Haven, Mich.
130915		St. p.	No. 4	58	37	65.0	22.6	3.6	Msc.	1	1883	1883	Detroit, Mich.	Detroit, Mich.
201589		St. s.	No. 4	18	12	45.3	10.7	6.1	Pol.	3	1904	1904	Bayonne, N. J.	New York, N. Y.
200669		St. s.	†No. 15, M. F. D.	194	132	106.2	26.0	13.7	Frb.	11	750	1903	Chicago, Ill.	Milwaukee, Wis.
130654		St. s.	No. 17, M. F. D.	136	92	99.0	24.4	10.2	Frb.	10	700	1893	Sheboygan, Wis.	Do.
130711		St. s.	No. 23, M. F. D.	133	90	100.5	24.7	10.2	Frb.	10	700	1896	Sturgeon Bay, Wis.	Do.
203072		St. s.	†No. 29, M. F. D.	148	91	96.0	25.8	11.6	Frb.	9	700	1906	Manitowoc, Wis.	Do.
130369	K. D. S. M.	St. s.	Nueces	3,367	2,465	335.0	44.2	21.2	Pas.	50	2,000	1887	Chester, Pa.	New York, N. Y.
207616		Ga. s.	Nul Soucl.	14	11	43.0	11.0	5.9	Frt.	2	14	1909	Sharptown, Md.	Philadelphia, Pa.
210978		*Ga. p.	Number 201	46	46	72.0	16.0	4.0	Ten.	5	56	1913	Dubuque, Iowa	Dubuque, Iowa.
207432	L. B. N. G.	Ga. y.	Nurmah	59	49	66.6	19.0	7.2	Yct.	3	40	1910	Boston, Mass.	New Bedford, Mass.
200856	K. T. C. B.	St. s.	NUSHAGAK	739	478	175.5	34.0	14.5	Frt.	19	700	1904	Alameda, Cal.	San Francisco, Cal.
96111	K. J. N. C.	St. y.	Nushka	37	18	77.2	12.0	6.0	Yct.	8	1891	1891	Boston, Mass.	New York, N. Y.
206516		Ga. y.	Nuska	21	14	59.2	12.0	4.5	Yct.	1	35	1909	Baltimore, Md.	Baltimore, Md.
130896		Ga. s.	Nuten	22	15	44.4	12.5	4.3	Frt.	2	1901	1901	Astoria, Ore.	Astoria, Ore.
209559		Ga. s.	Nutmeg	13	9	35.5	12.8	3.4	Pas.	1	7	1912	Charleston, S. C.	Beaufort, S. C.

† Formerly st. s. Ortizaba.

\* Formerly st. y. Helvetia.

† Steel.

## MERCHANT STEAM VESSELS OF THE UNITED STATES—Continued.

Official No.	Signal letters.	Rig.	Name of vessel.	Gross tonnage.	Net tonnage.	Length.	Breadth.	Depth.	Service.	Crew.	Indicated horsepower.	When built.	Where built.	Home port (where permanent document issues).
						Feet.	Feet.	Feet.						
130125		St. s.	Nyaack.....	1,188	955	231.0	33.0	14.7	Pas.	55	1,200	1878	Buffalo, N. Y.	Milwaukee, Wis.
130523		St. s.	Nyaack.....	117	58	90.0	22.2	9.8	Tow.	6	400	1891	Philadelphia, Pa.	New York, N. Y.
130455		St. s.	Nyanza.....	12	6	40.0	9.0	3.0	Pas.	4		1888	Geneva, N. Y.	Key West, Fla.
130402		St. s.	Nyanza.....	2,296	1,870	280.0	41.4	23.4	Frt.	18	950	1890	West Bay City, Mich.	Erie, Pa.
130486	K. H. J. M.	St. y.	Nydia.....	93	63	110.0	16.3	9.4	Yct.	10		1890	Brooklyn, N. Y.	New York, N. Y.
130948		Ga. s.	Nydia.....	7	6	50.0	8.7	3.0	Pas.	1		1899	Grand Rapids, Mich.	Grand Haven, Mich.
204164		Ga. y.	Nydia.....	19	19	47.7	11.0	6.0	Yct.	2		1907	Boston, Mass.	New York, N. Y.
157180	K. D. N. B.	St. y.	Nylded.....	63	49	82.8	15.0	6.4	Yct.	7		1886	New York, N. Y.	Do.
203884		Ga. s.	Nymph.....	15	10	38.5	12.7	4.3	Tow.	2	30	1906	Key West, Fla.	Key West, Fla.
211439		Ga. y.	Nymph.....	41	27	57.5	14.5	6.1	Yct.	1	65	1913	Port Clinton, Ohio.	Sandusky, Ohio.
130564		Ga. s.	Nympha.....	7	7	28.2	10.4	5.9	Fsh.	2		1891	Bremen, Me.	South West Harbor, Me.
<b>O.</b>														
203378		St. s.	O. B. Tanner.....	137	91	89.3	17.1	4.2	Frt.	5	65	1901	Port Byron, N. Y.	Buffalo, N. Y.
155208		St. s.	O. E. Parks.....	392	289	134.4	27.7	11.0	Frt.	11	400	1891	Saugatuck, Mich.	Chicago, Ill.
205532		St. s.	O. H. Vessels.....	83	56	92.0	22.9	6.6	Frt.	6	100	1908	Cambridge, Md.	Wilmington, Del.
155336	K. N. S. D.	St. s.	O. L. HALENBECK.....	198	135	103.3	22.6	12.6	Tow.	10	500	1898	Philadelphia, Pa.	New York, N. Y.
211074	L. C. T. V.	St. s.	O. M. Clark.....	814	496	200.5	41.0	14.2	Frt.	20	625	1913	Hogium, Wash.	San Francisco, Cal.
120007		St. s.	O. M. Field.....	29	17	57.6	13.8	6.9	Tow.	3		1882	Muskegon, Mich.	Buffalo, N. Y.
206143		Ga. s.	O. S. Lloyd.....	11	17	46.0	11.4	4.2	Frt.	1	28	1909	Salisbury, Md.	Crisfield, Md.
209442		Ga. s.	O. W. Payne.....	23	16	48.9	15.2	3.7	Oys.	2	25	1911	Palmer, Va.	Tappahannock, Va.
204952		Ga. p.	O. & C.....	11	5	48.9	13.6	2.8	Oys.	2		1908	Bayou Laplace, La.	New Orleans, La.
155323		St. p.	Oak Island.....	26	21	71.9	14.3	3.2	Pas.	3		1898	Glenwood, N. Y.	Patchogue, N. Y.
193849		Ga. s.	Oakland.....	38	33	58.3	19.6	5.9	Frt.	1		1873	Charleston, S. C.	Charleston, S. C.
19425		St. p.	Oakland.....	628	628	216.3	35.0	6.0	Tow.	35		1872	Pittsburg, Pa.	Pittsburg, Pa.
19447		St. p.	Oakland.....	1,672	1,108	265.0	11.5	16.0	Fer.	13	200	1875	Oakland, Cal.	San Francisco, Cal.
210335		Ga. y.	Oakron.....	14	10	53.6	10.5	3.7	Yct.	2	40	1911	Ogdensburg, N. Y.	Cape Vincent, N. Y.
154423		St. s.	O'Brien Brothers.....	108	73	81.6	21.8	9.7	Pas.	8	320	1901	Totenville, N. Y.	New York, N. Y.
205465	K. J. F. T.	St. s.	Observation.....	122	83	92.4	17.8	9.2	Pas.	4		1888	Brooklyn, N. Y.	Do.
18971		Ga. s.	Occident.....	8	6	35.7	9.9	3.0	Frt.	1	20	1908	Astoria, Oreg.	Astoria, Oreg.
206443		Ga. s.	Ocean.....	7	7	33.4	12.3	3.1	Tow.	2		1896	Bon Secour, Ala.	Mobile, Ala.
211364		Ga. s.	Oceana.....	28	19	47.2	14.8	5.7	Fsh.	2	30	1913	Gig Harbor, Wash.	Grand Haven, Mich.
155454		Ga. s.	Ocean Belle.....	11	11	33.4	12.3	6.4	Fsh.	2		1902	Friendship, Me.	Tacoma, Wash.
19454		Ga. s.	Ocean Bird.....	11	11	42.0	14.0	4.0	Frt.	1		1876	Portland, Me.	Mt. Desert Ferry, Me.
155387		St. s.	Ocean City.....	33	21	69.9	14.2	5.3	Frt.	3		1900	Hatteras, N. C.	Manteo, N. C.
155463		St. p.	OCEAN CITY.....	665	510	157.0	30.0	13.0	Fer.	6	500	1903	Philadelphia, Pa.	Somers Point, N. J.
209841		Ga. s.	Oceania.....	39	27	56.5	16.6	6.8	Fsh.	3	50	1912	Gig Harbor, Wash.	Cadenau, N. J.
155279		Ga. s.	Ocean King.....	10	7	40.3	13.6	3.7	Oys.	1		1895	Morgan City, La.	Tacoma, Wash.
155183		St. s.	Ocean Queen.....	15	7	49.5	12.5	5.1	Tow.	2		1896	Boston, Mass.	Brashear, La.
155168		Ga. s.	Ocean Spray.....	6	5	28.5	12.5	3.2	Fsh.	1		1889	Patchogue, N. Y.	Patchogue, N. Y.
19443		Ga. s.	Ocean Star.....	12	12	37.9	15.3	4.2	Frt.	1		1875	Albeseon, N. J.	Norfolk, Va.
155098		St. s.	Ocean View.....	73	51	91.8	17.0	7.4	Tow.	3		1884	Noank, Conn.	Greenport, N. Y.
161737		St. s.	OCEAN VIEW.....	218	105	123.4	21.8	7.2	Pas.	12	200	1894	Newburg, N. Y.	Norfolk, N. Y.
155207		St. p.	Ocean Wave.....	724	507	180.0	29.0	9.0	Fer.	24	500	1891	Portland, Oreg.	San Francisco, Cal.
200829		Ga. s.	Ocean Wave.....	8	5	31.0	9.9	2.2	Tow.	0	16	1904	South Bend, Wash.	Pt. Townsend, Wash.
208584		Ga. s.	Oceanic.....	8	6	36.4	10.4	3.1	Fsh.	1	15	1909	Metlakatla, Alaska.	Ketchikan, Alaska.
155040		St. s.	Oceanica.....	1,490	1,241	262.8	37.2	19.9	Frt.	16	600	1881	West Bay City, Mich.	Niagara Falls, N. Y.
206314		Ga. s.	Oceanica.....	6	5	29.2	7.0	3.0	Pas.	1	25	1908	Parkersburg, W. Va.	Wheeling, W. Va.
155272		St. s.	Oceanus.....	39	26	58.9	14.8	5.9	Pas.	4		1895	Rockaway Beach, N. Y.	New York, N. Y.
204613		Ga. s.	Oceanus.....	8	5	30.2	11.7	5.8	Fsh.	2		1907	Friendship, Me.	South West Harbor, Me.
155310		St. p.	Ocklahoma.....	676	565	161.1	33.5	8.3	Tow.	11		1897	Portland, Oreg.	Portland, Oreg.
155182		St. s.	Oclemena.....	141	87	93.7	18.0	7.2	Tow.	9	125	1890	Buffalo, N. Y.	Ogdensburg, N. Y.
200353	K. V. W. P.	St. s.	OCMULGEE.....	2,667	2,042	300.0	41.0	25.8	Frt.	28	1,200	1907	Quincy, Mass.	New York, N. Y.
200354		Ga. y.	Ocoee.....	29	19	66.6	12.9	5.5	Yct.	1	32	1911	Port Clinton, Ohio.	Philadelphia, Pa.
207763		Ga. y.	Ocolaqua.....	25	16	52.5	10.7	5.6	Yct.	1	72	1910	Canden, N. J.	Bridgewater, Conn.
155321		St. s.	Ocracoke.....	421	303	151.3	28.4	8.8	Pas.	12	250	1898	Totenville, N. Y.	New York, N. Y.
205753		St. s.	Octoe.....	8	6	38.0	11.0	3.8	Pas.	1	60	1908	Decatur, Wash.	Pt. Townsend, Wash.
207175		St. s.	OTCORA.....	4,329	2,652	340.0	45.2	28.0	Pas.	84	2,500	1910	Wyandotte, Mich.	Erie, Pa.
204455		St. s.	ODANAH.....	4,907	3,588	420.0	52.0	28.0	Frt.	20	1,500	1907	Lorain, Ohio.	Cleveland, Ohio.
155238		St. s.	Odd Fellow.....	22	13	58.3	13.7	5.4	Pas.	2		1893	Grand Haven, Mich.	Grand Haven, Mich.
155412		Ga. p.	Odd Fellow.....	13	8	42.1	14.2	6.3	Frt.	2		1901	Eastport, Me.	Eastport, Me.
209691		Ga. s.	Odd Fellow No. 252.....	15	15	65.0	12.0	2.7	Tow.	3	35	1912	Catlettsburg, Ky.	Cincinnati, Ohio.
209401		Ga. s.	Odin.....	13	8	29.6	9.8	5.1	Fsh.	2	16	1911	San Pedro, Cal.	Los Angeles, Cal.
155438		St. y.	Ogarita.....	25	17	57.8	11.8	5.3	Yct.	1		1902	Beverly, Mass.	New Orleans, La.
203123		St. s.	OGDENSBURG.....	2,329	1,673	242.0	43.0	26.5	Frt.	20	1,200	1906	Cleveland, Ohio.	Buffalo, N. Y.
203770	K. V. S. L.	St. s.	OGEECHIE.....	2,667	2,039	300.0	41.0	25.8	Frt.	28	1,300	1906	Quincy, Mass.	New York, N. Y.
155035		St. s.	Ogemaw.....	594	325	162.6	30.0	11.4	Frt.	12	430	1881	St. Clair, Mich.	Port Huron, Mich.
77049		St. s.	Ogontz.....	65	44	79.8	18.8	8.7	Frt.	3	225	1892	Chicago, Ill.	Grand Haven, Mich.
155368		St. s.	OGONTZ.....	113	77	84.3	19.0	9.2	Tow.	11	325	1899	Philadelphia, Pa.	Philadelphia, Pa.
107374		St. p.	Ohio.....	361	361	199.2	33.4	4.4	Pas.	35	310	1898	Clarington, Ohio.	Wheeling, W. Va.
155147		St. p.	Ohio.....	867	557	174.0	36.6	13.3	Fer.	6	600	1887	Wilmington, Del.	New York, N. Y.

1 Formerly st. y. *a* Daring.  
*b* Ozhesta.  
 2 Formerly st. s. Cora Fuller.

3 Formerly st. y. *a* Jean.  
*b* Elsa.  
 4 Formerly st. s. Vigilant.

5 Formerly st. s. J. F. Yattaw.  
 6 Formerly \*st. p. Avalon.



## MERCHANT STEAM VESSELS OF THE UNITED STATES—Continued.

Official No.	Signal letters.	Rig.	Name of vessel.	Gross tonnage.	Net tonnage.	Length.	Breadth.	Depth.	Service.	Crew.	Indicated horsepower.	When built.	Where built.	Home port (where permanent document issues).
203175		St. s.	OHIO.....	308	209	113.0	35.0	10.6	Frt.	7	500	1906	Baltimore, Md.	Baltimore, Md.
24401		*St. p.	Ohio.....	79	79	118.8	24.4	4.0	Pas.	9	123	1909	Marietta, Ohio	Paducah, Ky.
204153		St. s.	Ohio.....	112	61	71.0	20.0	12.5	Fer.	5	1,000	1910	Cleveland, Ohio	Duluth Minn.
202251		Ga. s.	Ohio.....	7	7	32.0	8.0	3.5	Tow.	1	8	1911	Tell City, Ind.	Evansville, Ind.
211014		Ga. s.	Ohio.....	11	7	31.8	10.2	4.8	Tow.	2	16	1913	Seattle, Wash.	Seattle, Wash.
203323		*Ga. p.	Ohio Belle.....	12	12	44.6	11.0	3.0	Pas.	6	32	1906	Jeffersonville, Ind.	Paducah, Ky.
210123		*Ga. p.	Ohio Queen.....	11	11	52.4	10.0	2.0	Pas.	1	15	1912	Ravenswood, W. Va.	Wheeling, W. Va.
205369		Ga. s.	Oie Sauvage.....	14	9	46.0	11.5	4.0	Msc.	2	2	1907	New Orleans, La.	Brashear, La.
155318		*St. p.	Oil City.....	718	409	176.1	35.4	5.9	Pas.	33	634	1898	Seattle, Wash.	St. Michael, Alaska.
19409		*St. p.	Okahumkee.....	65	32	84.4	21.4	8.3	Pas.	18	18	1873	Wenatchee, Wash.	Bath, Me.
204319		*St. p.	Okaganog.....	432	255	136.5	34.0	6.0	Pas.	13	350	1907	Port Republic, N. J.	Pt. Townsend, Wash.
203324		Ga. y.	Oka San.....	22	18	53.0	15.5	5.0	Yct.	2	20	1905	Camden, N. J.	Somers Point, N. J.
210400	K.W.N.H.	St. s.	OKLAHOMA.....	5,853	3,795	419.0	55.2	28.8	Oil.	38	3,200	1908	Leonard, N. J.	Port Arthur, Tex.
155129		*Ga. p.	Okahoma Sooner.....	13	8	35.4	12.0	2.7	Pas.	1	12	1912	Milton, Fla.	Memphis, Tenn.
210439		St. s.	Okoloosa.....	46	23	65.0	15.4	5.8	Tow.	4	4	1886	Tacoma, Wash.	Pensacola, Fla.
141738		Ga. s.	Olaf.....	21	14	42.1	13.9	5.8	Fsh.	6	25	1912	Toledo, Ohio.	Tacoma, Wash.
155424		St. s.	OLCOTT.....	337	229	148.5	28.0	9.7	Pas.	13	150	1901	Bridgeport, Conn.	Sandusky, Ohio.
200888		St. s.	Old Colony.....	207	121	86.0	25.4	7.9	Oys.	8	350	1901	Chelsea, Mass.	Bridgeport, Conn.
204528	K.T.C.L.	St. p.	Old Colony.....	741	434	184.2	32.5	11.3	Pas.	22	1,200	1904	Philadelphia, Pa.	Boston, Mass.
202222	K.W.H.Q.	†St. s.	Old Colony.....	4,779	2,428	375.0	52.2	30.2	Pas.	107	5,000	1907	Philadelphia, Pa.	Do.
206349		Ga. y.	Old Glory.....	22	15	56.3	12.3	5.5	Yct.	2	2	1906	Baltimore, Md.	Baltimore, Md.
155122		Ga. s.	Old Point.....	11	7	44.8	12.8	4.0	Frt.	1	25	1909	Boquon, Va.	Newport News, Va.
200961		St. p.	Old Point Comfort.....	643	480	176.0	31.0	10.0	Pas.	34	824	1886	Wilmington, Del.	Baltimore, Md.
207018		*St. p.	Old Reliable.....	69	69	100.0	21.0	4.0	Tow.	10	180	1909	Spottsville, Ky.	Evansville, Ind.
203152		Ga. y.	Old Sport.....	21	14	58.0	12.0	2.6	Yct.	2	10	1906	Somers Point, N. J.	Somers Point, N. J.
145862		St. s.	Ole.....	8	6	27.4	8.8	2.8	Fsh.	3	14	1900	Milwaukee, Wis.	Cairo, Ill.
155204	K.Q.M.J.	St. s.	OLEUM.....	2,998	1,738	293.0	52.5	23.5	Drq.	33	2,000	1900	Sparrow Point, Md.	Newark, N. J.
155260		Ga. s.	Olga.....	14	12	38.7	14.8	4.2	Pas.	2	2	1886	Philadelphia, Pa.	New York, N. Y.
155260		Ga. s.	Olga.....	7	7	26.4	12.6	4.2	Yct.	2	.....	1897	Newport, R. I.	Do.
155464		Ga. y.	Olga.....	35	6	60.0	18.2	4.4	Yct.	3	.....	1903	Biloxi, Miss.	New Orleans, La.
205960		Ga. s.	Olga.....	9	6	30.0	10.4	3.6	Pas.	1	18	1908	Tacoma, Wash.	Tacoma, Wash.
206131		Ga. s.	Olga.....	14	9	40.0	13.3	4.3	Frt.	1	60	1909	Oakland, Cal.	Astoria, Oreg.
211093		Ga. s.	Olga.....	8	5	28.6	9.0	4.0	Fsh.	2	15	1913	Poulsbo, Wash.	Seattle, Wash.
155391		Ga. s.	Olita.....	11	11	29.5	10.7	4.0	Msc.	1	.....	1897	Santa Barbara, Cal.	Los Angeles, Cal.
155218		*St. p.	Olive.....	91	45	90.0	22.0	4.4	Pas.	7	.....	1891	Mermenton, La.	Brashear, La.
155402		Ga. s.	Olive.....	7	7	28.0	13.0	4.0	Pas.	1	.....	1900	Atlantic City, N. J.	Somers Point, N. J.
202787		Ga. s.	Olive.....	15	10	45.2	12.4	4.0	Fsh.	2	24	1906	do.	New York, N. Y.
207190		Ga. s.	Olive.....	9	8	37.0	10.5	3.5	Frt.	1	15	1908	Fishing Creek, Md.	Baltimore, Md.
207530		Ga. s.	Olive.....	42	26	78.0	12.5	5.7	Pas.	4	60	1910	Charleston, S. C.	Charleston, S. C.
209124		Ga. s.	Olive.....	14	10	40.8	12.6	3.6	Pas.	1	20	1911	Tillamook, Oreg.	Astoria, Oreg.
155249		Ga. s.	Olive E.....	9	8	28.0	13.2	5.0	Fsh.	1	.....	1894	New London, Conn.	Providence, R. I.
155243		Ga. s.	Olive G.....	15	15	39.2	15.7	6.2	Frt.	1	18	1877	Clare, Nova Scotia	Eastport, Me.
206915		Ga. s.	Olive G.....	8	5	36.9	7.0	2.4	Pas.	1	18	1909	Bellingham, Wash.	Pt. Townsend, Wash.
207213		Ga. s.	Olive T.....	11	8	36.2	10.7	3.9	Pas.	1	21	1910	Dockton, Wash.	Tacoma, Wash.
204854		Ga. s.	Olive B. Van Dusen.....	50	44	66.3	22.0	5.2	Frt.	2	.....	1908	Patchogue, N. Y.	Patchogue, N. Y.
201062		Ga. s.	Oliver F. Hutchins.....	82	44	75.8	21.9	9.8	Fsh.	16	60	1904	East Boothbay, Me.	Kennebunk, Me.
155312		*St. p.	Oliver King.....	42	42	91.0	15.0	2.0	Tow.	5	.....	1897	Knoxville, Tenn.	Chattanooga, Tenn.
155453		St. s.	Oliver H. Perry.....	76	44	74.2	17.9	8.0	Fsh.	3	.....	1902	Ashtabula, Ohio	Sandusky, Ohio.
210869	L.C.S.J.	St. s.	OLIVER J. OLSON.....	1,881	1,132	238.7	41.0	20.8	Pas.	29	1,200	1913	Wilmington, Del.	New York, N. Y.
155138	K.D.Q.R.	St. s.	Olivette.....	1,678	1,026	274.3	35.2	11.9	Pas.	53	2,250	1887	Philadelphia, Pa.	New Haven, Conn.
205248		Ga. s.	Olivette.....	7	6	31.3	7.7	7.6	Pas.	1	20	1906	Poplar Bluff, Mo.	Memphis, Tenn.
203243		Ga. s.	Olivia.....	6	6	24.8	11.6	3.9	Fsh.	1	.....	1906	Osterville, Mass.	Chatham, Mass.
205522		Ga. s.	Olivia.....	8	7	34.0	11.2	3.4	Pas.	2	15	1899	Ogdensburg, N. Y.	Grand Haven, Mich.
207982		Ga. s.	Olivia B.....	7	5	34.4	11.3	3.9	Pas.	1	24	1910	Red Bank, N. J.	Perth Amboy, N. J.
155116		Ga. s.	Ollie.....	13	12	47.0	17.9	3.8	Frt.	1	.....	1885	Bellport, N. Y.	Greenport, N. Y.
204390		Ga. s.	Ollie.....	37	28	56.0	17.6	6.2	Msc.	4	.....	1911	Greenport, N. Y.	Do.
203006		*Ga. p.	Ollie E.....	7	7	45.0	9.0	2.0	Pas.	4	12	1907	Carrsville, Ky.	Paducah, Ky.
208556		*Ga. p.	Ollie F.....	13	13	54.9	11.3	6.8	Frt.	7	.....	1906	Louisville, Ky.	Louisville, Ky.
204444	K.W.G.S.	Ga. s.	Ollie S.....	15	10	55.2	13.1	3.0	Pas.	1	75	1911	Astoria, Oreg.	Portland, Oreg.
155166		St. s.	OLSON & MAHONY.....	1,497	779	224.3	41.2	20.6	Frt.	25	1,200	1907	Wilmington, Del.	New York, N. Y.
155286		St. s.	Olympia.....	2,065	1,723	276.5	41.5	12.6	Frt.	16	900	1889	Cleveland, Ohio	Marquette, Mich.
155328		St. s.	Olympia.....	116	79	53.9	22.5	9.1	Tow.	8	455	1896	Astoria, N. Y.	New York, N. Y.
155348		Ga. s.	Olympia.....	5	5	23.4	11.4	3.5	Pas.	2	.....	1898	Osterville, Mass.	Dennis, Mass.
155369		Ga. s.	Olympia.....	6	6	35.0	12.0	4.0	Fsh.	1	.....	1899	Atlantic City, N. J.	Somers Point, N. J.
203767		Ga. s.	Olympia.....	13	7	37.0	13.4	6.0	Fsh.	2	.....	1899	East Boothbay, Me.	Portland, Me.
210194		Ga. s.	Olympia.....	14	10	47.7	11.4	2.7	Msc.	1	16	1906	Lake Charles, La.	Brashear, La.
204749		Ga. s.	Olympia.....	34	23	54.8	15.5	6.4	Fsh.	7	55	1912	Tacoma, Wash.	Tacoma, Wash.
155290		St. s.	Olympian.....	47	32	59.7	17.3	6.9	Frt.	5	80	1907	do.	Do.
155385		St. s.	Olympic.....	59	40	60.5	18.3	8.4	Tow.	7	200	1896	Tomkins Cove, N. Y.	Providence, R. I.
155437	K.R.P.T.	St. s.	Olympic.....	102	69	85.5	20.5	6.5	Tow.	9	130	1900	Ballard, Wash.	Pt. Townsend, Wash.
200931		St. s.	Olympic.....	688	454	185.7	38.0	13.4	Frt.	21	750	1901	Hoquiam, Wash.	San Francisco, Cal.
208350		Ga. s.	Olympic.....	10	7	35.8	8.0	3.4	Pas.	3	15	1909	Charlevoix, Mich.	Grand Haven, Mich.
210213		Ga. s.	Olympic.....	44	30	58.0	16.0	7.8	Fsh.	11	65	1911	Seattle, Wash.	Seattle, Wash.
		Ga. s.	Olympic.....	35	23	52.0	15.9	6.7	Fsh.	7	40	1912	Tacoma, Wash.	Tacoma, Wash.

1 Formerly st. s. Lakeside.  
2 Formerly st. s. Thomas.

3 Formerly ga. s. Anna T. 3d.  
† Turbine.

4 Formerly st. s. Olympic.  
5 U. S. Q. M. D. Weitzel.

## MERCHANT STEAM VESSELS OF THE UNITED STATES—Continued.

Official No.	Signal letters.	Rig.	Name of vessel.	Gross tonnage.	Net tonnage.	Length.	Breadth.	Depth.	Service.	Crew.	Indicated horsepower.	When built.	Where built.	Home port (where permanent document issues).
211079		Ga. s.	Olympic	23	16	43.8	14.6	6.3	Fsh.	6	30	1913	Tacoma, Wash.	Ketchikan, Alaska.
141670		*St. p.	Omaha	141	141	150.0	30.0	4.5	Pas.	40	200	1900	Stillwater, Minn.	New Orleans, La.
155146		St. s.	Omaha	1,231	939	215.0	34.1	18.8	Frt.	15	485	1887	Milwaukee, Wis.	Ogdensburg, N. Y.
211215		Ga. s.	Omaha	10	10	31.7	8.1	3.5	Pas.	1	24	1912	Sioux City, Iowa.	Sioux City, Iowa.
210892		Ga. s.	Omaney	50	34	67.2	17.5	7.7	Fsh.	13	80	1912	Seattle, Wash.	Seattle, Wash.
155055		St. s.	Omar D. Conger	196	131	92.0	26.0	10.0	Fer.	4	420	1882	Port Huron, Mich.	Port Huron, Mich.
202527		Ga. s.	Omar J. Crosswell	9	7	44.6	14.9	3.3	Frt.	5	1905	1905	Oriole, Md.	Crisfield, Md.
120632		St. s.	Omega	2,080	1,217	306.3	40.0	18.0	Frt.	18	1,000	1887	Wyandotte, Mich.	Cleveland, Ohio.
15661		St. s.	Omi	149	130	116.0	25.0	6.8	Lgt.	6	200	1870	Newburgh, N. Y.	New York, N. Y.
205772		*Ga. p.	Omilak Chief	65	57	70.0	15.0	2.2	Frt.	3	60	1906	Chinik, Alaska.	Nome, Alaska.
202466	K. V. B. W.	Ga. y.	Omoo	18	18	42.0	16.0	3.5	Yct.	1	1905	1905	Shady Side, Md.	Philadelphia, Pa.
155440	K. V. J. M.	Ga. y.	Onawa	17	15	42.3	14.2	6.1	Yct.	1	1902	1902	Bayonne, N. J.	New York, N. Y.
203136	K. V. L. G.	Ga. y.	Onawa II	121	97	83.8	23.6	4.8	Yct.	3	140	1906	Greenwich, Conn.	Do.
86104	K. H. L. Q.	Ga. y.	Onaway	38	32	66.6	13.0	8.0	Yct.	3	1890	1890	Nyack, N. Y.	Albany, N. Y.
209122		Ga. y.	Onaway	16	15	39.6	9.5	4.0	Yct.	2	24	1907	Green Bay, Wis.	Milwaukee, Wis.
209916		Ga. s.	Onaway	22	7	47.9	14.9	6.4	Fsh.	1	1912	1912	Thomaston, Me.	Rockland, Me.
155425		*St. p.	Onidine	12	12	50.0	10.0	3.0	Msc.	2	1901	1901	Rock Island, Ill.	Rock Island, Ill.
107293	K. N. C. R.	St. y.	ONEIDA	552	335	172.0	24.0	15.1	Yct.	35	1897	1897	Wilmington, Del.	New York, N. Y.
155406		St. s.	Oneida	21	7	54.5	14.5	5.3	Tow.	2	1901	1901	San Francisco, Cal.	San Francisco, Cal.
209307		Ga. y.	Oneida	97	94	80.5	16.5	8.8	Yct.	5	200	1911	Muskegon, Mich.	Duluth, Minn.
155086		St. s.	Onekama	33	26	57.4	15.7	5.0	Tow.	3	1883	1883	Portage, Harbor of Refuge, Mich.	Grand Haven, Mich.
207593		St. s.	ONEONTA	214	99	103.5	25.3	13.2	Tow.	10	950	1910	Portland, Ore.	Portland, Ore.
155384		*St. p.	Onisbo	632	605	178.1	36.6	6.5	Pas.	7	250	1900	Wood Island, Cal.	San Francisco, Cal.
200796		Ga. s.	Onley	26	18	58.3	17.3	5.4	Fsh.	6	1904	1904	Pocomoke City, Md.	Somers Point, N. J.
210027		Ga. s.	Ono	8	7	35.5	12.5	4.0	Tow.	1	40	1911	Inwood, N. Y.	Patchogue, N. Y.
210436		Ga. y.	Ono	9	6	45.6	7.8	3.9	Yct.	5	50	1908	Detroit, Mich.	Detroit, Mich.
208661		Ga. s.	Ono II	30	22	58.6	15.5	4.7	Pas.	2	60	1911	Morehead City, N. C.	Baltimore, Md.
155048		St. s.	Onoko	2,164	1,933	287.3	38.8	20.7	Frt.	17	900	1882	Cleveland, Ohio.	Cleveland, Ohio.
201970	K. T. V. C.	St. s.	NONDAGA	2,696	2,155	275.9	40.1	19.5	Frt.	27	5,000	1905	Philadelphia, Pa.	New York, N. Y.
202812		St. s.	ONRUST	95	64	72.5	19.1	8.4	Tow.	8	300	1906	do	Hartford, Conn.
209181		Ga. s.	Onslow	9	7	37.0	11.0	2.0	Msc.	1	18	1911	Morehead City, N. C.	Beaufort, N. C.
19248		St. s.	Ontario	21	21	56.0	14.0	4.8	Tow.	4	1868	1868	Houston, Tex.	Lake Charles, La.
201169	K. T. G. J.	St. s.	ONTARIO	3,099	1,952	292.2	42.2	15.9	Pas.	56	3,500	1904	Camden, N. J.	Baltimore, Md.
204974	K. W. M. S.	St. s.	ONTARIO	415	282	134.9	27.1	15.2	Tow.	15	1,000	1908	do	New York, N. Y.
207283		St. s.	ONTARIO	5,494	4,153	444.0	56.2	31.0	Frt.	22	1,700	1910	do	Duluth, Minn.
155322		St. p.	ONTEORA	1,213	771	236.7	35.2	10.1	Pas.	38	1,746	1898	Ecorse, Mich.	Albany, N. Y.
155255		Ga. s.	On Time	18	12	37.8	14.0	7.0	Fsh.	6	1894	1894	East Boothbay, Me.	Gloucester, Mass.
207050		Ga. y.	On Time	28	19	54.0	13.5	4.4	Yct.	4	40	1909	Seattle, Wash.	Pt. Townsend, Wash.
210974		Ga. s.	On Time	8	6	28.5	12.5	3.8	Fsh.	1	16	1912	Osterville, Mass.	Edgartown, Mass.
19457		Ga. s.	Onward	13	12	37.1	13.5	4.1	Fsh.	3	1876	1876	Westerly, R. I.	Bridgeport, Conn.
19458		Ga. s.	Onward	13	12	39.3	12.2	5.5	Fsh.	3	1876	1876	Isle au Haut, Me.	Mt. Desert Ferry, Me.
19461		Ga. y.	Onward	24	22	48.0	17.5	5.5	Yct.	1	1875	1875	Islip, N. Y.	Rochester, N. Y.
140933		St. s.	Onward	36	18	60.0	17.2	7.0	Tow.	4	1888	1888	Boston, Mass.	Boston, Mass.
155053		St. s.	Onward	13	6	41.5	11.4	5.3	Tow.	2	1882	1882	Brooklyn, N. Y.	New York, N. Y.
202815		Ga. y.	Onward	29	25	63.5	10.8	5.1	Yct.	3	30	1906	Bascom, Ohio	Marblehead, Mass.
203871		Ga. s.	Onward	13	9	42.6	9.0	2.7	Pas.	1	1907	1907	Ketchikan, Alaska.	Seattle, Wash.
208589		Ga. s.	Onward	9	8	27.6	8.7	2.6	Fsh.	3	10	1911	Leland, Mich.	Grand Haven, Mich.
210095		*St. p.	Onward	85	85	101.0	20.0	4.3	Tow.	6	300	1912	Madison, Ind.	Louisville, Ky.
161887	K. Q. W. P.	Ga. y.	Oomlak	42	37	52.0	16.9	7.9	Yct.	5	1901	1901	New York, N. Y.	Salem, Mass.
153307	K. Q. R. W.	Ga. y.	Oomas	65	61	81.8	20.4	9.7	Yct.	8	1901	1901	Brooklyn, N. Y.	Chicago, Ill.
202009		Ga. s.	Opal	7	5	30.0	9.6	3.0	Tow.	1	1905	1905	Bellingham, Wash.	Pt. Townsend, Wash.
155209		Ga. s.	Ophelia	6	5	34.0	11.0	2.6	Frt.	1	1891	1891	Bayou Long, La.	Brashear, La.
208432		Ga. s.	Opitsah	8	8	31.8	11.6	4.0	Pas.	1	8	1904	Marinette, Wis.	Milwaukee, Wis.
205367		Ga. s.	Opitza	7	7	30.0	7.5	3.5	Pas.	1	30	1908	Moline, Ill.	Rock Island, Ill.
204781		Ga. s.	Ora	23	16	57.0	16.6	4.0	Frt.	2	1907	1907	Cedar Bayou, Tex.	Galveston, Tex.
210437		Ga. s.	Ora Belle	12	11	36.0	9.0	4.0	Fsh.	6	1912	1912	Toledo, Ore.	Newport, Ore.
76900		St. s.	Oradell	118	59	90.0	22.2	9.8	Tow.	6	400	1890	Philadelphia, Pa.	New York, N. Y.
209780		Ga. s.	Ora Endress	68	66	58.0	14.8	6.6	Pas.	4	75	1912	Manitowoc, Wis.	Marquette, Mich.
205143		Ga. s.	Ora et Labora	9	7	33.0	12.8	4.0	Fsh.	1	5	1907	Michigan City, Ind.	Chicago, Ill.
204504		*Ga. p.	Ora V	7	6	35.0	8.0	2.4	Pas.	1	1907	1907	Hazel, Ohio	Wheeling, W. Va.
155132		St. p.	ORANGE	1,096	901	218.5	35.4	13.8	Fer.	7	600	1886	Newburgh, N. Y.	New York, N. Y.
155466		St. s.	ORANGE	130	88	80.0	21.6	11.4	Tow.	6	250	1903	Camden, N. J.	Do.
93140		St. y.	Orca	37	17	71.7	11.8	6.6	Yct.	3	1901	1901	South Boston, Mass.	Philadelphia, Pa.
203309		Ga. s.	Orca	7	6	26.7	11.8	3.8	Fsh.	0	8	1906	Osterville, Mass.	Hyannis, Mass.
155020		St. s.	Orcadia	31	20	46.4	14.6	7.9	Wat.	2	1880	1880	Tottenville, N. Y.	New York, N. Y.
155121		St. p.	Oregon	831	540	171.0	36.7	13.4	Fer.	6	600	1885	Wilmington, Del.	Do.
155347		*St. p.	Oregon	39	21	48.4	25.5	3.5	Fer.	2	1899	1899	Arlington, Ore.	Portland, Ore.
206002		Ga. s.	Oregon	13	9	38.8	9.0	3.5	Pas.	1	12	1909	Memphis, Tenn.	Memphis, Tenn.
208335		Ga. s.	Oregon	21	14	42.4	12.8	4.9	Fsh.	6	30	1911	Tacoma, Wash.	Tacoma, Wash.
209054		Ga. s.	Oregon	8	5	32.8	9.4	2.8	Pas.	2	30	1911	Seattle, Wash.	Seattle, Wash.
201070		St. s.	Oregon	107	73	80.0	20.5	10.2	Fsh.	10	200	1913	do	Astoria, Ore.
200949		*St. p.	Oregona	370	281	131.5	26.7	5.0	Pas.	16	500	1904	Portland, Ore.	Portland, Ore.

1 Formerly \*st. p. Lora.

2 Formerly st. s. Fayette Brown.

3 Formerly st. s. Lime Rock.

4 Formerly st. y. {a} Gadabout.

5 Formerly st. y. {b} Spindrift.

6 Formerly st. y. {a} Alcedo.

7 Formerly st. y. {b} Atrous.

8 Formerly st. s. Louisa and Alice.

9 Formerly ga. y. Vanessa.

10 Formerly st. y. Monaloe.

† Exempt.

\* Formerly ga. y. {a} Oonas.

\* Formerly ga. y. {b} Vancedor.



## MERCHANT STEAM VESSELS OF THE UNITED STATES—Continued.

Official No.	Signal letters.	Rig.	Name of vessel.	Gross tonnage.	Net tonnage.	Length.	Breadth.	Depth.	Service.	Crew.	Indicated horsepower.	When built.	Where built.	Home port (where permanent document issues).
						<i>Feet.</i>	<i>Feet.</i>	<i>Feet.</i>						
211365	K. Q. S. C.	Ga. s.	Oregon City.....	23	15	47.0	14.5	5.6	Fsh.	6	30	1913	Tacoma, Wash.....	Tacoma, Wash.
154408		St. s.	OREGONIAN.....	5,597	3,651	406.8	51.1	30.3	Frt.	45	5,000	1901	Chester, Pa.....	New York, N. Y.
206113		Ga. s.	Oregonian.....	31	21	56.2	15.1	5.7	Fsh.	7	55	1912	Tacoma, Wash.....	Tacoma, Wash.
202850		*Ga. p.	Orena L.....	10	8	69.3	9.7	2.0	Pas.	1	.....	1906	Creston, W. Va.....	Wheeling, W. Va.
155226		Ga. s.	Orestes.....	16	15	34.6	12.9	7.6	Fsh.	2	.....	1890	Perth Amboy, N. J.....	New York, N. Y.
155340		Ga. y.	Orian.....	28	19	49.0	19.0	2.9	Yct.	2	.....	1899	Ponce Park, Fla.....	St. Augustine, Fla.
1440		Ga. s.	<sup>1</sup> Orient.....	13	11	38.5	14.2	4.3	Oys.	1	.....	1867	Brooklyn, N. Y.....	New York, N. Y.
96338		St. p.	<sup>1</sup> Orient.....	471	331	167.6	25.0	9.2	Pas.	22	.....	1896	Chelsea, Mass.....	Do.
202833		Ga. s.	Orient.....	13	13	42.3	12.0	4.0	Pas.	1	72	1906	San Pedro, Cal.....	Los Angeles, Cal.
20338		Ga. s.	Orient.....	8	6	36.3	9.1	3.4	Pas.	1	15	(+)	New York, N. Y.....	New York, N. Y.
20633		Ga. s.	Orient.....	57	39	62.5	18.0	9.1	Fsh.	13	80	1911	Seattle, Wash.....	Seattle, Wash.
20053		Ga. s.	Orient.....	61	41	69.5	16.7	7.6	Fsh.	3	80	1911	do.....	Do.
21064		Ga. s.	Orilla K.....	11	7	27.0	7.0	6.0	Frt.	1	20	1905	Green Bay, Wis.....	Dubuque, Iowa.
15317		St. s.	Orinoco.....	2,226	1,928	295.0	44.0	21.0	Fer.	15	800	1898	West Bay City, Mich.....	Duluth, Minn.
20319		Ga. s.	Orinoco.....	7	6	44.0	10.0	3.0	Frt.	1	.....	1906	Crittenden, Va.....	Norfolk, Va.
20354		*St. p.	<sup>4</sup> Oriole.....	75	75	121.0	22.4	3.6	Pas.	12	.....	1900	Point Pleasant, W. Va.....	Wheeling, W. Va.
15562		St. s.	Oriole.....	16	8	57.0	12.9	3.5	Frt.	4	.....	1882	Berlin, Md.....	Perth Amboy, N. J.
15567		Ga. s.	Oriole.....	13	11	49.6	11.1	4.8	Fsh.	1	.....	1889	Newport, R. I.....	Newport, R. I.
155244		St. s.	Oriole.....	9	6	51.0	9.6	4.1	Tow.	4	.....	1894	Biloxi, Miss.....	Mobile, Ala.
20011		Ga. s.	Oriole.....	9	5	36.0	10.4	3.9	Msc.	3	10	1904	Newport, R. I.....	Newport, R. I.
201749		*St. p.	Oriole.....	68	59	81.5	17.8	3.9	Pas.	3	75	1905	Sacramento, Cal.....	San Francisco, Cal.
205447		Ga. s.	Oriole.....	13	11	50.0	8.8	4.7	Pas.	0	16	1891	Morris Heights, N. Y.....	Newport, R. I.
205253		Ga. s.	Oriole.....	10	9	36.0	10.5	3.4	Pas.	1	18	1908	Key West, Fla.....	St. Augustine, Fla.
206287		Ga. s.	Oriole.....	14	11	45.0	10.7	4.5	Pas.	2	.....	1909	Bridgeton, N. J.....	Bridgeton, N. J.
200871		Ga. s.	Oriole.....	14	9	48.8	9.4	7.7	Msc.	2	14	1909	Beaumont, Tex.....	Port Arthur, Tex.
20092		Ga. s.	Oriole.....	11	6	37.7	11.1	3.4	Msc.	2	.....	1910	Thunderbolt, Ga.....	Savannah, Ga.
200454		Ga. s.	Oriole.....	20	15	58.0	15.2	4.0	Oys.	2	25	1911	Palmer, Va.....	Tappahannock, Va.
210303		Ga. s.	Oriole.....	8	8	33.0	9.0	3.8	Pas.	1	14	1912	Atlantic City, N. J.....	Somers Point, N. J.
11653		St. s.	<sup>1</sup> Orion.....	77	54	96.7	17.0	8.9	Fsh.	13	.....	1893	Wyandotte, Mich.....	Gloucester, Mass.
155491		St. s.	Orion.....	2,283	1,590	282.6	42.2	18.1	Frt.	17	1,200	1901	Green Bay, Wis.....	Chicago, Ill.
202863		St. s.	Orion.....	127	74	96.5	22.2	13.1	Pas.	10	450	1906	South Portland, Me.....	Boston, Mass.
211009		Ga. s.	Orion.....	16	11	36.8	11.9	4.8	Fsh.	5	20	1913	Seattle, Wash.....	Seattle, Wash.
19446		St. s.	<i>Oriaba</i> .....	76	49	94.6	13.4	6.8	Pas.	4	.....	1875	Buffalo, N. Y.....	Ogdensburg, N. Y.
210350		St. s.	Orlee.....	13	9	37.9	9.3	3.8	Frt.	2	20	1912	Cove, Wash.....	Seattle, Wash.
20844		St. s.	Orlou.....	8	6	35.0	11.0	3.8	Fsh.	1	30	1909	Decatur, Wash.....	Pt. Townsend, Wash.
155144		St. y.	Orlmoore.....	22	14	61.0	10.8	4.6	Yct.	3	.....	1887	Brooklyn, N. Y.....	New York, N. Y.
200876		Ga. s.	Orsino.....	13	9	48.6	13.0	5.1	Pas.	2	36	1911	Anglesea, N. J.....	Somers Point, N. J.
209881		Ga. s.	Ortega.....	12	9	30.1	12.3	2.8	Tow.	1	24	1911	Jacksonville, Fla.....	Jacksonville, Fla.
155239		St. s.	Orville A. Crandall.....	122	89	91.0	17.8	9.1	Cnl.	3	100	1893	Lockport, N. Y.....	New Haven, Conn.
155400		*St. p.	Osage.....	98	98	100.0	19.8	3.8	Pas.	24	.....	1900	Osage City, Mo.....	Vicksburg, Miss.
155149		Ga. s.	Osage.....	19	12	47.0	16.7	3.7	Oys.	1	.....	1902	Biloxi, Miss.....	Brashear, La.
200012		Ga. s.	Osage.....	15	10	40.2	9.1	2.8	Pas.	1	14	1911	Clarendon, Ark.....	Memphis, Tenn.
155344		Ga. s.	Oscar.....	7	6	32.0	11.4	4.0	Oys.	1	.....	1883	Freeport, N. Y.....	Patchogue, N. Y.
155461		St. s.	Oscar B.....	23	16	55.6	14.5	5.6	Tow.	4	.....	1899	Tacoma, Wash.....	Pt. Townsend, Wash.
204979		Ga. s.	Oscar C.....	10	7	45.2	12.5	3.0	Oys.	1	.....	1903	Morgan City, La.....	Brashear, La.
19459		Ga. s.	Oscar J.....	14	9	49.4	14.4	3.3	Pas.	2	.....	1908	Texas City, Tex.....	New York, N. Y.
155288		Ga. s.	Oscar Newhouse.....	70	65	78.6	20.1	6.9	Frt.	3	.....	1876	Sheboygan, Wis.....	Milwaukee, Wis.
136461		St. p.	Oscar C. Stedman.....	68	37	73.1	19.0	7.9	Tow.	4	.....	1896	Cleveland, Ohio.....	Cleveland, Ohio.
207111		*St. p.	OSCAR F. BARRETT.....	469	351	165.0	32.5	5.2	Pas.	18	800	1894	Jeffersonville, Ind.....	Cincinnati, Ohio.
155394	St. s.	OSCAR F. MAYER.....	58	39	68.2	16.2	8.9	Tow.	10	.....	1909	Ferrysburg, Mich.....	Chicago, Ill.	
155906	St. s.	OSCAR G. MURRAY.....	165	112	100.0	22.0	11.8	Tow.	17	340	1900	Baltimore, Md.....	Baltimore, Md.	
155319	St. s.	Osceola.....	182	95	117.0	29.0	9.0	Tow.	11	750	1884	Newburgh, N. Y.....	Albany, N. Y.	
200740	St. y.	Osceola.....	110	75	119.4	17.9	9.5	Yct.	7	500	1898	Brooklyn, N. Y.....	New York, N. Y.	
204513	Ga. s.	Osceola.....	9	8	31.5	9.4	4.1	Pas.	1	.....	1904	Bridgeton, N. J.....	Philadelphia, Pa.	
204618	Ga. s.	Osceola.....	33	27	55.0	16.8	6.2	Pas.	1	.....	1906	Tottenville, N. Y.....	New York, N. Y.	
206373	Ga. s.	Osceola.....	11	8	37.1	13.1	3.3	Pas.	2	.....	1904	Galveston, Tex.....	Galveston, Tex.	
206388	*Ga. y.	Osceola.....	19	16	50.4	12.6	4.6	Yct.	1	25	1909	Tottenville, N. Y.....	Patchogue, N. Y.	
207964	*Ga. p.	Osceola.....	6	5	38.8	9.0	2.0	Tow.	1	8	1909	Kananga, Ohio.....	Wheeling, W. Va.	
209436	St. p.	Osceola.....	87	54	74.6	21.1	3.6	Frt.	5	80	1910	Kissimmee, Fla.....	Tampa, Fla.	
209450	Ga. s.	Osceola.....	44	43	60.0	17.0	3.8	Pas.	1	40	1911	St. Augustine, Fla.....	St. Augustine, Fla.	
155012	Ga. s.	Osceola.....	9	6	43.5	9.0	4.3	Pas.	0	40	1911	Jacksonville, Fla.....	Jacksonville, Fla.	
206832	St. s.	Osceoda.....	529	345	175.0	32.4	13.3	Frt.	13	500	1878	St. Clair, Mich.....	Chicago, Ill.	
210087	Ga. y.	Osiris.....	137	112	109.5	19.7	7.1	Yct.	6	80	1911	Port Jefferson, N. Y.....	Cold Spring, N. Y.	
145746	Ga. y.	Osmas II.....	16	11	50.0	9.0	3.3	Yct.	2	25	1906	Alexandria Bay, N. Y.....	Cape Vincent, N. Y.	
150884	St. y.	<sup>1</sup> OSPREY.....	49	33	77.0	14.1	7.3	Yct.	4	.....	1897	Newburgh, N. Y.....	Philadelphia, Pa.	
155058	Ga. s.	<sup>1</sup> OSPREY.....	24	15	53.6	11.2	4.7	Pas.	2	.....	1900	Baltimore, Md.....	Newport News, Va.	
155446	St. s.	OSPREY.....	57	45	78.4	17.5	6.8	Pas.	4	.....	1882	Mystic Bridge, Conn.....	Albany, N. Y.	
200052	Ga. s.	OSPREY.....	19	11	48.6	16.1	6.5	Frt.	2	.....	1902	Dennysville, Me.....	Lubec, Me.	
200470	St. y.	OSPREY.....	32	21	90.0	13.2	5.0	Yct.	2	.....	1903	Seattle, Wash.....	Pt. Townsend, Wash.	
206427	Ga. s.	OSPREY.....	14	9	46.6	9.5	5.1	Fsh.	2	40	1907	Mill ridge, Me.....	S. W. Harbor, Me.	
211183	Ga. s.	OSPREY.....	7	6	25.5	9.8	4.6	Pas.	1	.....	.....	Unknown.....	New York, N. Y.	
204156	K.W.C.R.	Ga. s.	OSPREY.....	12	9	40.0	13.0	4.0	Fsh.	2	30	1913	Greenport, N. Y.....	Greenport, N. Y.
		Ga. y.	OSPREY II.....	44	38	70.0	14.0	2.2	Yct.	3	.....	1907	Long Island City, N. Y.....	New York, N. Y.

<sup>1</sup> Formerly sloop Annie Marshall.<sup>2</sup> Formerly st. p. Hingham.<sup>3</sup> Formerly st. y. Marietta.<sup>4</sup> Formerly \*st. p. Baxter.<sup>5</sup> Formerly st. y. Sultana.<sup>6</sup> Formerly \*st. p. E. R. Andrews.<sup>7</sup> Formerly st. s. A. Fisher.

† Rebuilt, 1909.

<sup>a</sup> Formerly st. y. <sup>b</sup> Arden.<sup>c</sup> Okadus.<sup>d</sup> Formerly ga. s. Petrolia.

## MERCHANT STEAM VESSELS OF THE UNITED STATES—Continued.

Official No.	Signal letters.	Rig.	Name of vessel.	Gross tonnage.	Net tonnage.	Length.	Breadth.	Depth.	Service.	Crew.	Indicated horsepower.	When built.	Where built.	Home port (when permanent document issues).
						Feet.	Feet.	Feet.						
208544		Ga. s.	Ora	13	12	35.0	10.4	3.4	Fsh.	3	10	1897	Manitowoc, Wis.	Milwaukee, Wis.
208618		Ga. s.	Ossie	13	9	47.5	13.0	5.1	Pas.	1	36	1911	Anglesea, N. J.	Somers Point, N. J.
203856	K. V. T. R.	St. s.	OSSABAW	2,667	2,043	300.0	41.0	25.8	Frt.	30	1,200	1907	Quincy, Mass.	New York, N. Y.
155414		St. s.	OSSIAN BEDELL	296	192	104.5	28.0	9.6	Pas.	5	312	1901	Buffalo, N. Y.	Buffalo, N. Y.
202201		St. s.	OSSINING	63	43	74.0	18.5	6.0	Pas.	6	.....	1905	Newburgh, N. Y.	New Orleans, La.
155143		St. s.	Ostrea	69	47	68.0	19.6	6.4	Oya.	7	.....	1887	Port Jefferson, N. Y.	Bridgeport, Conn.
19035		St. p.	Oswego	329	211	212.0	28.0	8.0	Tow.	12	700	1848	Brooklyn, N. Y.	Albany, N. Y.
155090		St. p.	Oswego	1,055	824	193.5	36.0	13.3	Fer.	8	800	1883	Newburgh, N. Y.	New York, N. Y.
155154		St. s.	Oswego	115	92	93.2	17.5	9.0	Cnl.	6	60	1881	Phoenix, N. Y.	Buffalo, N. Y.
209056		Ga. s.	Otis	7	6	34.0	8.4	3.2	Msc.	1	12	1911	Stacy, N. C.	Beaufort, N. C.
210608	L. C. P. N.	St. s.	Otis W. Douglas	295	159	146.0	23.3	11.0	Frt.	30	500	1912	Wilmington, Del.	Reedville, Va.
155298		*St. p.	Ottawa	70	18	49.1	14.0	3.7	Tow.	7	.....	1897	Mobile, Ala.	Mobile, Ala.
202283		*St. p.	Ottawa	77	72	89.0	18.0	5.0	Pas.	7	250	1905	Portland, Oreg.	Portland, Oreg.
155381		St. s.	Otter	19	15	48.4	12.1	5.4	Tow.	2	.....	1900	Cheboygan, Mich.	Grand Haven, Mich.
204902		Ga. s.	Otter	8	6	28.3	8.0	2.7	Pas.	1	.....	1908	La Conner, Wash.	Pt. Townsend, Wash.
211197		Ga. s.	Otter	18	12	43.0	12.7	6.1	Pas.	2	55	1913	Los Angeles, Cal.	Los Angeles, Cal.
206741		*Ga. p.	Otto	15	15	50.0	12.6	2.8	Tow.	3	40	1909	Kansas City, Mo.	Kansas City, Mo.
204329		Ga. s.	Otto	14	9	46.0	8.8	4.5	Pas.	2	.....	1896	Morris Heights, N. Y.	Philadelphia, Pa.
211390		Ga. s.	Otto	7	6	44.0	8.4	3.3	Pas.	1	20	1902	La Crosse, Wis.	La Crosse, Wis.
155314		*St. p.	Otto Marmet	154	154	148.3	25.0	4.6	Tow.	15	682	1898	Raymond City, W. Va.	Cincinnati, Ohio.
155273		*St. p.	Ottumwa Belle	81	81	104.0	22.0	4.0	Pas.	10	.....	1895	Canton, Mo.	Burlington, Iowa.
155358		*St. p.	Ouachita	98	98	140.0	32.0	4.0	Pas.	26	.....	1899	Jeffersonville, Ind.	Mobile, Ala.
155270	K. M. F. Q.	St. y.	Ouatoga	199	155	53.8	9.2	4.8	Yct.	3	.....	1895	Nyack, N. Y.	St. Louis, Mo.
211211		Ga. s.	Ouida	12	8	43.6	11.3	3.0	Pas.	1	45	1913	Galveston, Tex.	Galveston, Tex.
207525		Ga. s.	Oulu	11	10	38.3	9.8	4.3	Fsh.	1	16	1910	Douglas, Alaska	Juneau, Alaska
203300		Ga. s.	Our Boat	9	9	42.0	7.0	3.4	Msc.	2	.....	1906	Grafton, Ill.	Evanston, Ind.
210147		Ga. s.	Our Favorite	13	8	40.4	10.5	4.8	Fsh.	4	37	1912	Bayonne, N. J.	New York, N. Y.
155467		St. s.	OUTING	8	6	43.0	9.0	4.0	Pas.	2	.....	1903	Geneva, Ohio	Wheeling, W. Va.
207895		*Ga. p.	Outing	8	8	53.5	8.5	2.0	Tow.	2	10	1909	Madison, Ind.	Louisville, Ky.
208069		Ga. s.	Ove	16	10	38.0	11.8	4.6	Fsh.	2	20	1910	Seattle, Wash.	Seattle, Wash.
155268		St. s.	OVERBROOK	179	89	104.2	24.4	11.2	Tow.	14	650	1894	Philadelphia, Pa.	Perth Amboy, N. J.
150813		St. p.	OWANA	747	420	200.6	32.0	12.0	Pas.	60	1,250	1899	Wyandotte, Mich.	Detroit, Mich.
211126		Ga. s.	Owanee	26	17	44.6	14.8	3.3	Frt.	1	25	1913	St. Augustine, Fla.	St. Augustine, Fla.
210319		Ga. y.	Owatonna	12	8	55.0	9.0	4.0	Yct.	2	60	1908	Ogdensburg, N. Y.	Ogdensburg, N. Y.
130378		St. a.	OWASCO	117	58	96.8	21.7	9.6	Tow.	7	400	1887	Perth Amboy, N. J.	New York, N. Y.
155199		Ga. y.	Oweene	24	23	54.8	13.4	9.5	Yct.	2	.....	1891	Boston, Mass.	Newburyport, Mass.
155153		St. s.	OWEGO	2,611	1,776	325.7	41.2	14.6	Frt.	20	1,000	1888	Buffalo, N. Y.	Buffalo, N. Y.
77319		*St. s.	Owen J. McWilliams	87	59	86.2	20.0	9.0	Tow.	8	.....	1898	Solomons, Md.	New York, N. Y.
155373		*St. p.	Owl	32	32	54.0	16.6	3.4	Frt.	4	.....	1899	Scranton, Miss.	Mobile, Ala.
155378		Ga. s.	Owl	14	8	47.6	12.4	3.8	Oya.	3	.....	1900	Bridgeport, Conn.	Bridgeport, Conn.
204085		Ga. s.	Owl	14	14	36.0	13.0	3.5	Frt.	2	10	1907	Alexandria Bay, N. Y.	Cape Vincent, N. Y.
205897		*Ga. p.	Owl	13	11	57.7	11.6	2.3	Tow.	2	18	1908	Bellaire, Ohio	Wheeling, W. Va.
207151		Ga. s.	Owl	15	10	45.5	11.5	4.4	Tow.	1	50	1910	Seattle, Wash.	Pt. Townsend, Wash.
207942		Ga. s.	Owl	21	19	40.6	14.0	4.0	Pas.	1	7	1910	Bridgeport, Conn.	Bridgeport, Conn.
208441		Ga. s.	Owl	15	5	45.4	13.2	3.7	Tow.	1	40	1911	Alameda, Cal.	San Francisco, Cal.
208726		Ga. s.	Owl	47	28	60.6	20.3	6.5	Frt.	1	100	1911	North Bend, Oreg.	Do.
211070		Ga. s.	Owl	52	35	57.0	16.0	4.0	Frt.	2	30	1913	Jacksonville, Fla.	Jacksonville, Fla.
202237		Ga. y.	OWLET	27	21	66.1	11.1	4.7	Yct.	3	.....	1903	Brooklyn, N. Y.	New York, N. Y.
202916	K. V. G. P.	Ga. y.	Owyhee	39	32	60.0	14.2	5.8	Yct.	1	.....	1906	Long Island City, N. Y.	Do.
19041		St. s.	Ox	109	74	60.8	30.1	10.0	Frt.	5	190	1866	Brooklyn, N. Y.	Do.
203886		St. s.	Ox	9	7	32.0	10.3	4.8	Tow.	2	.....	1907	Friendship, Me.	Marblehead, Mass.
209200		*Ga. p.	Ox	14	14	54.0	11.0	2.3	Tow.	4	12	1911	Frankfort, Ky.	Louisville, Ky.
155433		Ga. s.	Oyster	5	5	26.2	11.6	3.8	Fsh.	1	.....	1901	Osterville, Mass.	Boston, Mass.
211058		Ga. s.	Oysterman	13	9	39.2	12.4	4.6	Frt.	1	35	1913	Tacoma, Wash.	Tacoma, Wash.
19366		Ga. s.	Oyster Plant	13	12	54.0	15.4	3.7	Oya.	2	.....	1872	Mobile, Ala.	Mobile, Ala.
204049		Ga. s.	Oyster Transport	29	24	70.2	17.2	4.0	Frt.	2	.....	1907	Greenport, N. Y.	Greenport, N. Y.
200534		Ga. s.	Oyston	15	10	50.0	13.0	4.2	Oys.	4	35	1903	Pocomoke City, Md.	Newport News, Va.
202025		Ga. s.	Ozark	8	8	36.0	8.0	6.8	Pas.	1	.....	1904	St. Joseph, Mich.	Memphis, Tenn.
<b>P.</b>														
95553		St. s.	P. O'Riorden	75	41	71.0	19.6	8.4	Tow.	5	.....	1879	Communipaw, N. J.	Boston, Mass.
150577		St. s.	P. Reckinger	42	21	61.0	14.0	6.6	Fsh.	6	.....	1892	Cheboygan, Wis.	Milwaukee, Wis.
150748		St. s.	P. B. Luyster	17	9	43.0	12.8	6.2	Tow.	2	.....	1897	Detroit, Mich.	Detroit, Mich.
81198		St. s.	P. B. McNaughton	63	31	73.2	17.2	9.2	Tow.	3	.....	1888	East Saginaw, Mich.	Do.
150700		St. s.	P. C. Roman	29	14	52.0	16.0	5.6	Tow.	4	.....	1895	Albany, N. Y.	Albany, N. Y.
207203		Ga. s.	P. D. Patrol	15	10	45.7	9.8	4.8	Pol.	0	80	1908	Oakland, Cal.	San Francisco, Cal.
203051		St. s.	P. H. Doyen	28	15	50.5	16.0	6.6	Tow.	2	.....	1906	Portland, Me.	Portland, Me.
150135		St. s.	P. I. Nevius	40	20	60.6	16.7	7.1	Frt.	4	.....	1878	Brooklyn, N. Y.	Newark, N. J.
150860		Ga. s.	P. J. Abler	116	78	97.2	24.9	5.9	Pas.	8	80	1900	Seattle, Wash.	Nome, Alaska
150674		Ga. s.	P. J. II	7	6	27.0	10.0	3.0	Frt.	1	.....	1894	Chuckatuck, Va.	Norfolk, Va.
150460		St. s.	P. J. Ralph	964	658	211.4	37.0	14.0	Frt.	16	685	1889	Marine City, Mich.	Chicago, Ill.
203387	K. V. N. R.	St. s.	P. J. T. Co. No. 7	197	134	101.1	25.0	12.0	Tow.	9	600	1906	Noank, Conn.	New York, N. Y.

<sup>1</sup> Formerly st. p. Pennsylvania.

<sup>2</sup> Formerly st. s. Nannie Lamberton.

<sup>3</sup> Formerly st. s. Cresano.

<sup>4</sup> Formerly ga. y. Louise.

<sup>a</sup> Formerly st. s.

<sup>b</sup> Hattie M. Spraker.

<sup>c</sup> N. Y. Cent. Litg. Co. No. 6.

<sup>d</sup> New York Central No. 6.

<sup>e</sup> Formerly st. s. W. S. Carkin.



MERCHANT STEAM VESSELS OF THE UNITED STATES—Continued.

Official No.	Signal letters.	Rig.	Name of vessel.	Gross tonnage.	Net tonnage.	Length.	Breadth.	Depth.	Service.	Crew.	Indicated horsepower.	When built.	Where built.	Home port (where permanent document issues).
						Feet.	Feet.	Feet.						
150918		*St. p.	P. M. Pfeil	85	85	115.0	24.0	4.5	Tow.	12		1901	Brownsville, Pa.	Pittsburgh, Pa.
200346		St. s.	P. P. MILLER	3,845	2,858	354.0	48.0	28.0	Frt.	17	1,300	1903	Cleveland, Ohio	Buffalo, N. Y.
120206		St. s.	P. W. Arthur	21	14	50.4	13.2	5.6	Fsh.	3		1875	Milwaukee, Wis.	Marquette, Mich.
204904		St. s.	P. R. R. No. 1	109	74	75.0	21.4	11.0	Tow.	7	600	1911	Port Richmond, N. Y.	Philadelphia, Pa.
201177	K.T.G.M.	St. s.	P. R. R. No. 4	121	82	75.0	21.0	10.4	Tow.	6	500	1904	Philadelphia, Pa.	Do.
203181	K.V.L.J.	St. s.	P. R. R. No. 5	186	128	92.0	24.0	11.8	Tow.	8	600	1906	Sparrow Point, Md.	New York, N. Y.
200836		St. s.	P. R. R. No. 7	223	145	92.0	22.0	12.1	Tow.	5	500	1904	Richmond, Va.	Do.
200837		St. s.	P. R. R. No. 9	223	145	92.0	22.0	12.1	Tow.	8	500	1904	do	Do.
203315	K.V.M.C.	St. s.	P. R. R. No. 10	186	128	92.0	24.0	11.8	Tow.	8	1,700	1906	Sparrow Point, Md.	Do.
207550		St. s.	P. R. R. No. 11	177	120	95.8	24.5	12.4	Tow.	8	500	1904	do	Do.
203224	K.V.M.F.	St. s.	P. R. R. No. 14	186	128	92.0	24.0	11.8	Tow.	8	600	1906	Sparrow Point, Md.	Do.
200862	K.T.D.M.	St. s.	P. R. R. No. 32	201	137	99.0	24.0	12.0	Tow.	13	650	1904	do	Perth Amboy, N. J.
204584		St. s.	P. R. R. No. 33	71	48	62.0	18.5	10.6	Tow.	7		1907	Port Richmond, N. Y.	New York, N. Y.
207551		St. s.	P. R. R. No. 34	177	120	95.8	24.5	12.4	Tow.	8	250	1910	do	Do.
206383		St. s.	P. R. R. No. 35	375	255	106.5	32.0	15.0	Tow.	16	1,000	1911	Wilmington, Del.	Perth Amboy, N. J.
203130	L.B.S.M.	St. s.	P. R. R. No. 153	547	372	106.6	32.1	14.7	Frt.	5	300	1906	Sparrow Point, Md.	New York, N. Y.
205379		St. s.	P. R. R. No. 154	549	373	106.6	32.1	14.7	Frt.	8	345	1908	do	Do.
204002		Ga. s.	P. & B. No. 2	14	12	48.0	14.5	4.0	Oys.	1	30	1907	Greenport, N. Y.	Providence, R. I.
2005-2		Ga. s.	Pablo	15	10	49.3	15.2	4.1	Frt.	1		1909	San Francisco, Cal.	San Francisco, Cal.
115047		Ga. s.	Pacific	33	22	58.5	13.5	7.6	Tow	3		1872	Philadelphia, Pa.	Philadelphia, Pa.
200494		St. s.	Pacific	474	322	140.0	34.0	12.3	Drp.	0	1,000	1903	Tacoma, Wash.	Camden, N. J.
202717		Ga. s.	Pacific	25	17	54.3	12.3	3.1	Pas.	3	50	1905	Coppermount, Alaska.	Ketchikan, Alaska.
204288		Ga. s.	Pacific	6	6	33.7	8.9	3.8	Pas.	1	37	1907	Chicago, Ill.	Chicago, Ill.
205593		Ga. s.	Pacific	8	8	29.8	9.0	4.5	Pas.	1	15	1908	Brigantine, N. J.	Somers Point, N. J.
207431		Ga. s.	Pacific	15	10	39.0	12.6	4.7	Fsh.	5	20	1910	Tacoma, Wash.	Tacoma, Wash.
208266		Ga. s.	Pacific	38	26	56.0	16.7	7.1	Fsh.	2	55	1910	Seattle, Wash.	Seattle, Wash.
209446		Ga. s.	Pacific	9	9	32.4	9.3	3.2	Pas.	1	15	1911	Metlakatla, Alaska.	Ketchikan, Alaska.
210467		Ga. s.	Pacific	9	9	38.0	11.3	2.8	Fsh.	1	12	1912	Palacios, Tex.	Port Lavaca, Tex.
210973		Ga. s.	Pacific	20	13	46.3	12.0	3.9	Tow.	1	30	1913	Anacortes, Wash.	Pt. Townsend, Wash.
150642		*St. p.	Pacific No. 2	570	416	176.0	32.0	5.0	Tow.	35		1893	Pittsburgh, Pa.	Pittsburgh, Pa.
204026	K.W.B.P.	St. s.	PACKERTON	430	292	100.2	30.4	11.4	Frt.	6	435	1907	Port Richmond, N. Y.	New York, N. Y.
207737		Ga. s.	Pactolus	10	6	31.6	13.3	3.5	Pas.	0	0	1910	Oakland, Cal.	San Francisco, Cal.
204807		Ga. p.	Paddy	11	9	56.5	13.5	1.8	Fer.	2	10	1907	Celina, Tenn.	Nashville, Tenn.
205431		St. s.	PADDY MILLS	33	16	52.5	14.1	8.0	Tow.	5		1891	Buffalo, N. Y.	Buffalo, N. Y.
150829		Ga. s.	Pal	6	5	33.0	8.4	3.5	Pas.	3	33	1908	New York, N. Y.	New York, N. Y.
203222	K.V.W.B.	Ga. s.	Palacea	12	8	44.0	12.0	4.9	Tow.	3	200	1899	Camden, N. J.	Seaford, Del.
203198	K.V.M.	Ga. y.	Paladin	27	22	61.5	15.0	4.0	Yct.	3	30	1906	St. Augustine, Fla.	St. Augustine, Fla.
200903	K.T.C.N.	Ga. y.	Palatine	63	54	66.0	20.0	8.6	Yct.	3	25	1906	Osterville, Mass.	St. Louis, Mo.
96672		Ga. y.	Palestine	68	60	82.5	21.4	9.0	Yct.	9		1904	Port Jefferson, N. Y.	New York, N. Y.
106340		St. s.	Pallas	80	40	78.5	19.0	9.4	Pas.	6		1882	Wilmington, Del.	Boston, Mass.
204124		St. s.	Pallister	34	17	67.8	15.0	6.2	Tow.	4		1873	Toledo, Ohio	Toledo, Ohio.
150917	H.P.T.W.	Ga. y.	Palm	33	30	51.6	14.2	5.4	Yct.	1		1906	Boston, Mass.	Boston, Mass.
20147		St. s.	Palm Beach	17	11	61.4	12.5	4.2	Pas.	8		1895	South Portland, Me.	Key West, Fla.
150760		St. s.	Palmer	124	107	100.0	23.0	10.9	Frt.	5	75	1865	Philadelphia, Pa.	New London, Conn.
201113	K.T.F.V.	Ga. s.	Palmetto	19	13	39.5	13.3	5.7	Pas.	2		1897	East Boston, Mass.	Houston, Tex.
205861		Ga. y.	Palmetto	23	17	60.2	12.5	3.0	Yct.	2		1903	New York, N. Y.	Georgetown, S. C.
150550		Ga. s.	Palmetto	9	5	32.6	11.7	3.6	Frt.	2	10	1908	McClellanville, S. C.	Charleston, S. C.
150941		St. s.	Palmyra	110	55	81.7	20.5	9.6	Tow.	5	350	1891	Elizabeth, N. J.	New York, N. Y.
100615		*St. p.	Paloma	98	76	107.5	21.4	4.7	Tow.	6		1902	Portland, Ore.	Portland, Ore.
85611		St. s.	Palos	11	7	57.6	8.7	4.4	Fer.	2		1896	Bristol, R. I.	Detroit, Mich.
150802		St. s.	Pamlico	40	23	71.0	16.0	6.0	Frt.	8		1880	Norfolk, Va.	Elizabeth City, N. C.
203278		Ga. s.	Pamlico	17	14	56.0	16.6	3.7	Fsh.	13		1898	Pamlico, N. C.	Beaufort, N. C.
96435	K.N.T.V.	Ga. s.	Pamlico	14	10	50.0	10.7	2.1	Msc.	2		1906	Belhaven, N. C.	Newbern, N. C.
209004		St. s.	PANAMA	5,667	4,193	380.0	50.0	19.9	Pas.	110	5,000	1898	Philadelphia, Pa.	New York, N. Y.
209513		Ga. s.	Panama	21	14	46.7	14.1	5.9	Frt.	1	85	1911	San Francisco, Cal.	San Francisco, Cal.
209592		Ga. s.	Panama	50	34	61.4	18.0	7.8	Fsh.	6	80	1911	Seattle, Wash.	Seattle, Wash.
209810		Ga. s.	Panama	29	20	50.1	14.7	6.1	Fsh.	7	40	1912	Tacoma, Wash.	Tacoma, Wash.
210080		Ga. s.	Panama	10	7	41.2	11.2	4.9	Frt.	2	16	1912	San Francisco, Cal.	San Diego, Cal.
210154		Ga. s.	Panama	14	9	41.1	13.8	5.3	Pas.	2	25	1912	Los Angeles, Cal.	Los Angeles, Cal.
210960	L.C.T.J.	Ga. y.	Panama	10	7	37.0	9.8	5.0	Yct.	1	40	1912	Chicago, Ill.	Chicago, Ill.
210999		St. s.	PAN AMERICAN	344	234	132.7	27.6	15.1	Frt.	12	150	1912	Port Richmond, N. Y.	New York, N. Y.
150959		Ga. s.	Pan Coast No. 39	13	9	51.7	12.6	3.3	Frt.	1	40	1913	Washington, Cal.	San Francisco, Cal.
150466		St. s.	PANAY	3,811	2,778	356.0	50.0	24.0	Frt.	26	1,000	1902	Chicago, Ill.	Cleveland, Ohio.
206328		St. s.	Pandora	13	6	42.0	12.5	5.6	Tow.	4		1889	Ogdensburg, N. Y.	Chicago, Ill.
150503		Ga. s.	Pandora	8	6	35.4	8.6	3.2	Fsh.	2	12	1909	Tyee, Alaska.	Juneau, Alaska.
150848		St. s.	Pansy	10	10	33.6	11.6	3.8	Oys.	2		1890	Patchogue, N. Y.	New Haven, Conn.
201733		St. s.	Pansy	14	10	68.0	12.0	5.0	Tow.	4		1899	Berwick, La.	Braashear, La.
206092		*Ga. p.	Pansy	16	10	59.0	15.3	3.3	Tow.	5		1905	New Orleans, La.	New Orleans, La.
150497		Ga. s.	Pansy	20	16	43.5	14.5	6.1	Frt.	3	40	1909	Astoria, N. Y.	New York, N. Y.
200673		St. s.	Panther	1,634	1,140	247.6	35.8	22.2	Frt.	14	600	1890	West Bay City, Mich.	Milwaukee, Wis.
200684		Ga. s.	Panther	9	6	36.0	9.7	3.9	Tow.	1		1904	Astoria, Ore.	Pt. Townsend, Wash.
		Ga. s.	Panther	10	7	33.1	11.4	6.0	Fsh.	1		1904	Bremen, Me.	St. George, Me.

1 Formerly st. s. Fred Engel.

2 Formerly ga. s. Dow No. 1.

3 Formerly st. s. (a) Sallie.

4 Formerly st. s. (b) I. W. Durham.

5 Formerly st. s.

(a) Henry C. Winship.

(b) Francis H. Jackson.

(c) Fred. B. Dalzell.

6 Formerly st. s. A. Andrews, Jr.

7 Formerly st. y. Item.

8 Formerly st. s. George W. Roper.

9 Formerly st. s. Havana.

† Steel.

## MERCHANT STEAM VESSELS OF THE UNITED STATES—Continued.

Official No.	Signal letters.	Rig.	Name of vessel.	Gross tonnage.	Net tonnage.	Length.	Breadth.	Depth.	Service.	Crew.	Indicated horsepower.	When built.	Where built.	Home port (where permanent document issues).
						Feet.	Feet.	Feet.						
204862		*Ga. p.	Panther.....	35	22	80.0	18.8	3.5	Oys.	4		1907	Houma, La.	Brashear, La.
204141		Ga. s.	Panther.....	14	9	55.8	11.8	3.8	Pas.	1		1907	Bollivar, Tex.	Galveston, Tex.
205028		Ga. s.	Pantoozet.....	17	10	36.0	14.4	6.0	Fsh.	4		1908	Friendship, Me.	S. W. Harbor, Me.
150710	K. M. L. J.	St. s.	PAOLI.....	330	224	125.4	26.0	14.7	Tow.	13	850	1895	Philadelphia, Pa.	Perth Amboy, N. J.
130772		Ga. s.	Paoli.....	5	5	24.2	11.3	3.4	Fsh.	1		1898	Monument Beach, Mass.	Hyannis, Mass.
150631		St. y.	Papoose.....	24	12	70.5	10.3	6.0	Yct.	2		1893	Bath, Me.	New York, N. Y.
210921		Ga. s.	Papoose.....	12	5	43.0	14.5	3.2	Fsh.	3	35	1913	Chuckatuck, Va.	Newport News, Va.
210207		Ga. s.	Papoose.....	7	6	47.0	10.0	3.3	Frt.	1		1903	Crisfield, Md.	Crisfield, Md.
211438		Ga. s.	Par.....	32	22	53.6	12.5	8.5	Pas.	2	125	1913	Wilmington, Cal.	Los Angeles, Cal.
150797		St. s.	Paragon.....	142	115	91.5	17.5	9.6	Cnl.	4	85	1898	Buffalo, N. Y.	New York, N. Y.
150880	K. Q. L. B.	St. s.	PARAGUAY.....	2,627	1,583	292.0	42.0	23.0	Frt.	30	1,250	1900	Lorain, Ohio.	Philadelphia, Pa.
210812	L. C. R. M.	St. s.	PARAISO.....	1,383	855	216.5	40.2	14.1	Pas.	28	900	1912	Long Beach, Cal.	Los Angeles, Cal.
150774		St. s.	Park City.....	391	208	143.5	28.0	9.9	Pas.	7	700	1898	Port Jefferson, N. Y.	Bridgeport, Conn.
150478		St. s.	PARKS FOSTER.....	1,729	1,475	262.0	39.0	19.2	Frt.	16	750	1889	Cleveland, Ohio.	Chicago, Ill.
206818	L. B. G. Q.	St. s.	PARKLEY.....	296	201	125.0	25.0	12.6	Pas.	14	500	1909	Camden, N. J.	Philadelphia, Pa.
150195		St. s.	Parole.....	34	22	56.0	13.6	6.0	Tow.	4		1880	Baltimore, Md.	Norfolk, Va.
150576		Ga. s.	Parole.....	5	5	25.1	12.0	3.7	Fsh.	0		1882	Newport, R. I.	Newport, R. I.
150859		Ga. s.	Parole.....	9	8	28.6	12.7	3.1	Pas.	1		1900	Bridgeport, Conn.	New York, N. Y.
207673		Ga. s.	Parrot.....	7	7	31.8	10.1	3.3	Fsh.	1	12	1910	Klinquan, Alaska	Ketchikan, Alaska
211090		Ga. s.	Parrot.....	22	15	45.5	14.0	5.8	Fsh.	5	40	1913	Seattle, Wash.	Pt. Townsend, Wash.
150994	K. S. J. G.	St. y.	† Parthenia.....	141	96	114.0	17.8	8.8	Yct.	13	225	1903	Bristol, R. I.	New Bedford, Mass.
210582	L. C. P. G.	Ga. y.	Parthenia.....	36	24	69.6	12.4	6.7	Yct.	3	80	1911	Port Clinton, Ohio.	Jersey City, N. J.
203638		Ga. s.	Parthia.....	13	8	45.0	11.0	4.9	Pas.	1		1906	Winslow, Wash.	Seattle, Wash.
150405	K. D. V. H.	St. s.	† Parthian.....	2,082	1,405	287.8	38.0	16.5	Pas.	39	1,500	1887	Wilmington, Del.	Baltimore, Md.
150410	K. D. V. S.	St. s.	Pasadena.....	300	235	141.0	31.1	10.4	Frt.	17	190	1887	San Francisco, Cal.	San Francisco, Cal.
207473		Ga. s.	Pasadena.....	11	6	36.5	9.7	5.7	Pas.	1	12	1910	Sharptown, Md.	Philadelphia, Pa.
201208		St. s.	Pascagoula.....	65	38	73.6	18.9	7.9	Pas.	8	200	1904	Pascagoula, Miss.	Gulfport, Miss.
204542		Ga. s.	Pascal.....	10	8	35.6	6.8	3.8	Pas.	2	20	1904	Louisiana, Mo.	St. Louis, Mo.
200384		St. s.	Passaic.....	41	28	56.5	15.6	7.0	Tow.	3	150	1903	Newark, N. J.	Newark, N. J.
150006		St. s.	Passport.....	94	64	100.3	22.6	6.8	Tow.	7		1874	Northport, N. Y.	Savannah, Ga.
150232		St. y.	Pastime.....	49	29	94.2	16.3	6.7	Yct.	2		1881	Brooklyn, N. Y.	Detroit, Mich.
150909		St. y.	Pastime.....	24	17	55.0	9.9	3.8	Yct.	2		1898	Oshkosh, Wis.	Milwaukee, Wis.
150993		Ga. s.	Pastime.....	18	16	44.5	8.0	3.0	Pas.	2		1899	Winona, Minn.	La Crosse, Wis.
200058		Ga. s.	Pastime.....	5	5	36.4	7.1	2.9	Pas.	1		1903	Keithsburg, Ill.	Burlington, Iowa.
201158		Ga. s.	Pastime.....	14	8	47.4	14.3	2.1	Pas.	4	20	1904	Jacksonville, Fla.	Tampa, Fla.
204518		Ga. y.	Pastime.....	66	45	83.6	16.2	5.8	Yct.	4	65	1907	Baltimore, Md.	Baltimore, Md.
205427		Ga. y.	Pastime.....	20	16	46.7	14.0	4.0	Yct.	2		1908	Greenport, N. Y.	St. Augustine, Fla.
205620		Ga. s.	Pastime.....	11	11	39.8	10.5	7.9	Msc.	2	25	1908	Orange, Tex.	Port Arthur, Tex.
205682		Ga. y.	Pastime.....	17	12	35.0	12.0	3.0	Yct.	3	12	1908	Atlantic City, N. J.	Somers Point, N. J.
206768		Ga. s.	Pastime.....	9	9	45.0	7.2	6.0	Pas.	1	20	1909	North McGregor, Iowa.	Dubuque, Iowa.
150942		St. s.	Pat.....	16	10	60.0	12.0	4.8	Pas.	6		1902	Mobile, Ala.	Mobile, Ala.
20437		St. s.	Patapsco.....	11	6	46.0	12.0	5.1	Tow.	3		1872	Baltimore, Md.	Baltimore, Md.
204384	K. W. G. F.	St. s.	PATCHOQUE.....	180	129	90.5	24.5	11.6	Tow.	7	500	1907	Camden, N. J.	Philadelphia, Pa.
210297		St. s.	Patchogue.....	135	106	99.8	23.3	4.3	Frt.	5	300	1912	New York, N. Y.	New York, N. Y.
150874		Ga. s.	Patent.....	11	10	34.5	13.5	5.2	Msc.	1		1900	Brooklyn, N. Y.	Do.
208757	L. B. W. P.	St. s.	PATERSON.....	120	77	87.3	18.0	11.4	Frt.	10	325	1911	Seattle, Wash.	Seattle, Wash.
150598		St. s.	PATHFINDER.....	2,424	1,761	340.0	42.0	25.0	Frt.	18	1,500	1892	Superior, Wis.	Cleveland, Ohio.
150730		St. y.	PATHFINDER.....	159	111	133.0	18.3	10.2	Yct.	12	1,000	1896	Racine, Wis.	Chicago, Ill.
150773		*St. p.	Pathfinder.....	62	62	85.0	20.0	3.6	Tow.	5		1898	Clinton, Iowa.	Burlington, Iowa.
150925	K. R. J. G.	St. s.	PATHFINDER.....	2,792	1,800	310.5	44.9	22.0	Frt.	31	1,350	1901	Wilmington, Del.	New York, N. Y.
205459		Ga. s.	Pathfinder.....	14	13	49.9	10.6	6.5	Pas.	1	30	1908	Quincy, Ill.	Memphis, Tenn.
207888		Ga. s.	Pathfinder.....	7	6	36.1	8.1	3.8	Tow.	2	30	1909	Conway, S. C.	Georgetown, S. C.
209919		Ga. s.	Pathfinder.....	8	5	34.2	9.0	4.0	Frt.	1	10	1912	Seattle, Wash.	Seattle, Wash.
211343		Ga. s.	Pathfinder.....	14	12	39.4	13.8	4.4	Pas.	1	52	1913	Sayville, N. Y.	Patchogue, N. Y.
150921	K. R. G. W.	*St. p.	PATIENCE.....	292	198	122.3	25.0	14.0	Tow.	13	500	1901	Camden, N. J.	Philadelphia, Pa.
204210		St. s.	Patricia.....	60	60	60.1	22.0	2.5	Tow.	6	100	1907	Morgan City, La.	Brashear, La.
204220		Ga. y.	Patricia.....	21	17	60.1	11.0	5.0	Yct.	0		1907	New York, N. Y.	New York, N. Y.
106956		St. s.	† Patrick McGuire.....	70	35	67.6	19.5	8.9	Tow.	7		1892	Perth Amboy, N. J.	Do.
150652		St. s.	PATROL.....	235	117	135.3	23.0	10.1	Pol.	13	550	1894	Sparrow Point, Md.	Do.
209243		Ga. s.	Patrol.....	14	12	41.3	14.9	3.7	Oys.	1		1911	New Haven, Conn.	New Haven, Conn.
209000	L. C. B. W.	Ga. s.	Patsy.....	155	113	96.6	24.6	7.6	Frt.	5	220	1911	North Bend, Ore.	Astoria, Ore.
200768		St. p.	† Pattona.....	242	231	180.0	32.0	5.0	Pas.	21	240	1880	Jeffersonville, Ind.	Memphis, Tenn.
203696		Ga. s.	Paul.....	12	11	38.6	10.0	3.8	Fsh.	3		1906	Manitowoc, Wis.	Milwaukee, Wis.
210079		Ga. s.	Paul D.....	6	6	32.0	8.5	4.0	Frt.	2	14	1911	do.	Do.
205440		*Ga. p.	Paul E.....	12	12	49.0	11.0	2.6	Frt.	2	18	1908	Stephensport, Ky.	Louisville, Ky.
200772	K. S. Q. M.	St. s.	Paul Jones.....	945	545	189.3	39.3	20.1	Tow.	19	1,600	1903	New London, Conn.	New London, Conn.
209927		Ga. s.	Paul Jones.....	10	8	45.0	11.0	4.6	Frt.	1	24	1911	Poquoson, Va.	Tappahannock, Va.
204923		*St. p.	Paul L.....	147	92	123.0	24.8	6.0	Pas.	7	150	1907	Oshkosh, Wis.	Milwaukee, Wis.
150958		St. s.	Paul Le Roux.....	44	30	72.0	17.4	7.5	Tow.	3		1902	Albany, N. Y.	Albany, N. Y.
208416		Ga. s.	Paul Martin.....	13	9	42.7	12.3	4.0	Pas.	1	40	1910	San Francisco, Cal.	San Francisco, Cal.
150801		Ga. s.	Paul Raymond.....	12	10	47.8	13.0	3.0	Oys.	1		1898	Freeport, N. Y.	Patchogue, N. Y.
200685		Ga. s.	Paul Revere.....	13	8	39.6	13.0	6.0	Fsh.	2		1904	Bremen, Me.	Vinal Haven, Me.
209378		*Ga. p.	Paul S.....	9	7	51.6	8.5	2.0	Pas.	1		1911	Stumptown, W. Va.	Wheeling, W. Va.
209032		*St. p.	Paul F. Jahnecke.....	41	35	65.0	22.2	3.5	Pas.	8		1911	Madisonville, La.	New Orleans, La.

† Formerly catboat N. M. Dyer.

\* Formerly \*st. p. Eulalie C.

† Formerly st. s. Andrew J. White.

† Composite.

† Formerly (a U. S. L. H. B. st. p. Joseph Henry.

(b st. p. Louisiana.

## MERCHANT STEAM VESSELS OF THE UNITED STATES—Continued.

Official No.	Signal letters.	Rig.	Name of vessel.	Gross tonnage.	Net tonnage.	Length.	Breadth.	Depth.	Service.	Crew.	Indicated horsepower.	When built.	Where built.	Home port (where permanent document issues).
						Feet.	Feet.	Feet.						
207649	L. B. N. V.	Ga. y.	Paula.....	91	72	98.4	16.2	8.1	Yct.	7	50	1910	Bayonne, N. J.	New York, N. Y.
66251		Ga. s.	Pauline.....	10	10	45.6	16.4	2.4	Pas.	2		1883	St. Augustine, Fla.	St. Augustine, Fla.
150467		St. s.	Pauline.....	71	35	76.9	18.4	6.8	Pas.	4	27	1889	Salisbury, Mass.	New York, N. Y.
151001		Ga. s.	Pauline.....	5	5	28.0	12.0	3.3	Msc.	5		1898	Shrewsbury, N. J.	Newark, N. J.
202457		Ga. s.	Pauline.....	12	12	52.0	12.5	5.0	Pas.	5		1905	Petersburg, Ky.	Cincinnati, Ohio.
208420		St. s.	Pauline.....	10	8	40.0	10.8	2.6	Tow.	2	25	1911	Quincy, Ill.	Burlington, Iowa.
203633	L. C. F. W.	Ga. y.	Pauline.....	25	17	50.0	12.8	5.9	Yct.	2	50	1911	Camden, N. J.	Philadelphia, Pa.
211288		Ga. s.	Pauline.....	21	14	42.0	13.5	5.0	Fsh.	6	27	1913	Poulsbo, Wash.	Seattle, Wash.
218856		Ga. s.	Pauline G.....	13	8	58.1	11.7	5.5	Fsh.	5	20	1911	Pascagoula, Miss.	Mobile, Ala.
219009		St. s.	Pauline Hughes.....	6	6	35.0	8.5	2.7	Fer.	1	24	1911	Madison, Ind.	Louisville, Ky.
150283		St. p.	Paupeck.....	820	627	199.0	35.2	12.8	Fer.	7	450	1882	Newburgh, N. Y.	New York, N. Y.
150877		Ga. s.	Pausch Bros.....	14	11	45.5	13.7	4.6	Oya.	4		1900	Stratford, Conn.	Patchogue, N. Y.
107156		Ga. s.	Pausch Bros. I.....	18	12	35.4	12.1	4.0	Oya.	2		1892	South Norwalk, Conn.	Do.
208975		Ga. s.	Pausch Bros. IV.....	41	28	57.4	18.9	6.6	Fsh.	4	120	1911	Tottenville, N. Y.	New York, N. Y.
208942		Ga. s.	Pausch Bros. No. 2.....	11	8	46.0	13.5	2.5	Oya.	3		1907	Bay Shore, N. Y.	Patchogue, N. Y.
210354		Ga. s.	Pautuxent 2nd.....	7	5	33.0	9.4	3.7	Pas.	1	25	1911	Baltimore, Md.	Somers Point, N. J.
150637		St. s.	Pavonia.....	132	132	120.0	26.0	4.0	Tow.	12	252	1892	Madison, Ind.	Evansville, Ind.
150455		St. s.	Pawnee.....	639	475	174.0	32.6	13.2	Frt.	13	897	1888	Marine City, Mich.	Port Huron, Mich.
150727		Ga. y.	Pawnee.....	20	19	44.3	13.9	7.0	Yct.	3		1896	City Island, N. Y.	Newport, R. I.
150871		Ga. s.	Pawnee.....	6	6	28.0	10.5	3.2	Pas.	0		1899	Brooklyn, N. Y.	Stamford, Conn.
200916	K. T. C. Q.	St. y.	Pawnee.....	75	43	91.6	14.3	9.0	Yct.	7	400	1904	Boston, Mass.	Boston, Mass.
200925	K. V. W. J.	St. s.	PAWNEE.....	1,907	1,382	250.5	40.0	25.0	Frt.	23	1,200	1907	Wilmington, Del.	New York, N. Y.
27015		Ga. s.	Paxinosa.....	21	17	45.4	13.2	5.0	Yct.	1		1893	Seattle, Wash.	Los Angeles, Cal.
209898		Ga. s.	Pazaza.....	13	12	35.8	9.4	3.3	Pas.	2	18	1905	West De Pere, Wis.	Milwaukee, Wis.
150857		Ga. s.	Peach.....	5	5	24.2	11.0	3.3	Fsh.	1		1900	Osterville, Mass.	Barnstable, Mass.
208407		Ga. s.	Peanuts.....	7	7	27.3	10.5	3.2	Fsh.	2	20	1911	Seattle, Wash.	Pt. Townsend, Wash.
150341		St. p.	Pearl.....	75	53	62.4	14.5	3.4	Pas.	5		1884	do.	Do.
150400		Ga. s.	Pearl.....	5	5	22.5	11.9	3.8	Fsh.	1		1887	Noank, Conn.	Stonington, Conn.
150480		St. s.	Pearl.....	48	24	69.0	17.7	7.9	Tow.	5		1889	South Brooklyn, N. Y.	New York, N. Y.
150514		Ga. s.	Pearl.....	7	7	32.5	12.9	3.0	Pas.	1		1891	Bay Center, Wash.	Pt. Townsend, Wash.
150563		Ga. s.	Pearl.....	23	21	56.6	19.2	5.4	Frt.	4		1891	Whitemarsh Island, Ga.	Charleston, S. C.
150661		St. s.	Pearl.....	7	7	42.0	8.0	3.0	Tow.	3		1891	Peoria, Ill.	Peoria, Ill.
150708		Ga. s.	Pearl.....	10	6	42.4	14.3	2.8	Oys.	2		1895	Biloxi, Miss.	Brashear, La.
150805		Ga. s.	Pearl.....	8	8	43.0	12.9	3.2	Frt.	1		1898	Cedar Bayou, Tex.	Galveston, Tex.
150835		Ga. s.	Pearl.....	16	16	40.6	15.0	6.0	Fsh.	8		1899	Gloucester, Mass.	Provincetown, Mass.
200571		Ga. s.	Pearl.....	7	5	31.0	9.4	2.3	Pas.	1	10	1899	Atlantic City, N. J.	Somers Point, N. J.
201005		Ga. s.	Pearl.....	10	10	34.4	12.4	5.7	Fsh.	5		1904	Gloucester, Mass.	Gloucester, Mass.
202828		Ga. s.	Pearl.....	7	7	32.5	9.0	2.2	Tow.	2	8	1906	Atlantic, N. C.	Newbern, N. C.
213801		Ga. p.	Pearl.....	15	12	73.8	15.5	1.7	Pas.	2		1906	Monteith Landing, W. Va.	Wheeling, W. Va.
204971		Ga. s.	Pearl.....	19	13	46.3	13.9	4.3	Fsh.	3		1908	Port Angeles, Wash.	Port Angeles, Wash.
205101		Ga. s.	Pearl.....	11	7	38.9	7.4	6.8	Pas.	1	18	1906	Clinton, Iowa.	Memphis, Tenn.
207052		Ga. s.	Pearl.....	8	8	38.4	10.5	2.6	Msc.	5	16	1909	Morehead City, N. C.	Beaufort, N. C.
208433		Ga. s.	Pearl.....	7	6	29.0	8.0	3.0	Fsh.	2	8	1905	Green Bay, Wis.	Milwaukee, Wis.
209148		Ga. y.	Pearl.....	19	18	38.0	11.0	5.0	Yct.	2	28	1911	Grand Rapids, Mich.	Grand Haven, Mich.
209328		Ga. s.	Pearl.....	8	8	29.6	8.4	4.3	Fsh.	1	8	1906	Detroit Harbor, Wis.	Do.
210799		Ga. s.	Pearl.....	7	5	33.0	8.5	3.7	Fsh.	1	14	1912	Wit, N. C.	Beaufort, N. C.
150719		Ga. s.	Pearl B.....	5	5	23.7	11.2	3.6	Fsh.	1		1896	Osterville, Mass.	Chatham, Mass.
200813		Ga. s.	Pearl B.....	8	8	38.0	7.0	3.0	Pas.	1		1904	Andalusia, Ill.	Rock Island, Ill.
206467		Ga. s.	Pearl D.....	10	8	28.7	10.5	3.1	Frt.	1	12	1904	Port Sanilac, Mich.	Grand Haven, Mich.
206495		Ga. s.	Pearl H.....	10	8	43.5	12.5	3.5	Frt.	1		1904	Peoria, Fla.	Jacksonville, Fla.
208336		Ga. s.	Pearl King.....	12	10	32.4	12.2	3.0	Frt.	2	24	1911	Charleston, S. C.	Charleston, S. C.
203526		Ga. s.	Pearl No. 2.....	6	6	33.0	7.0	2.5	Pas.	1	10	1906	Smithland, Ky.	Paducah, Ky.
205615		Ga. s.	Pearl D. Evans.....	23	9	56.1	16.0	4.5	Msc.	4	50	1908	Weems, Va.	Newport News, Va.
150546		St. s.	Pearlington.....	30	15	54.0	17.4	5.3	Pas.	3		1891	Pearlington, Miss.	Gulfport, Miss.
150160		St. s.	Peconic.....	153	91	127.0	18.5	8.5	Fsh.	28		1879	Kennebunk, Me.	Tappanahock, Va.
200861		Ga. s.	Peconic.....	14	12	59.0	16.0	2.0	Frt.	2		1907	Greenport, N. Y.	Greenport, N. Y.
210002		Ga. s.	Peconic.....	58	50	64.7	20.5	6.5	Oys.	6	90	1912	Tottenville, N. Y.	Do.
150685		St. s.	Pedro Costa.....	51	32	72.0	18.0	7.3	Fsh.	3		1903	San Francisco, Cal.	San Francisco, Cal.
209639		St. p.	Peer.....	14	9	34.0	11.4	3.8	Pas.	1	35	1912	Los Angeles, Cal.	Los Angeles, Cal.
29412		Ga. s.	Peerless.....	298	196	149.0	32.6	8.6	Fer.	5	400	1872	Wilmington, Del.	Camden, N. J.
150030		Ga. s.	Peerless.....	15	6	44.8	15.4	4.8	Msc.	2		1874	Baltimore, Md.	Newport News, Va.
150077		St. s.	Peerless.....	99	73	100.0	17.5	7.0	Cnl.	3		1876	Chicago, Ill.	Chicago, Ill.
150371		St. y.	Peerless.....	227	113	146.7	22.0	11.9	Yct.	18	1,000	1886	Philadelphia, Pa.	New York, N. Y.
150377		St. s.	Peerless.....	89	44	82.7	19.0	9.2	Tow.	6		1886	Camden, N. J.	New York, N. Y.
150655		St. s.	Peerless.....	60	60	96.6	21.4	3.5	Pas.	10		1894	Hermann, Mo.	Vicksburg, Miss.
150841		St. p.	Peerless.....	102	69	85.4	21.2	9.7	Tow.	4	300	1899	Baltimore, Md.	New York, N. Y.
150927		St. s.	Peerless.....	57	39	71.8	17.2	5.2	Tow.	4		1901	Houghton, Wash.	Juneau, Alaska.
200616		Ga. s.	Peerless.....	45	26	65.3	22.4	4.7	Oya.	4		1904	Handsboro, Miss.	New Orleans, La.
207750		St. p.	Peerless.....	75	75	99.0	34.0	3.0	Fer.	2	150	1910	Jeffersonville, Ind.	Cincinnati, Ohio.
206921		Ga. s.	Peerless.....	14	12	44.8	14.0	4.6	Pas.	1	12	1911	Ocean City, N. J.	Somers Point, N. J.
209172		Ga. s.	Peerless.....	14	12	41.4	11.3	4.1	Fsh.	3	14	1911	Port Clinton, Ohio	Sandusky, Ohio.
206312		Ga. s.	Peerless.....	32	17	56.4	15.4	4.4	Frt.	1	54	1911	Tampa, Fla.	Tampa, Fla.
206899		Ga. s.	Peerless.....	13	9	44.5	11.8	5.2	Pas.	1	20	1912	Bellingham, Wash.	Pt. Townsend, Wash.
150214	J. V. H. K.	St. p.	Pegasus.....	847	579	211.6	32.0	10.6	Pas.	21	850	1881	Philadelphia, Pa.	New York, N. Y.
150808		Ga. s.	Peggy.....	7	7	28.2	12.6	4.0	Fsh.	0		1899	Bath, Me.	Newport, R. I.

<sup>1</sup> Formerly ga. s. G. W. Corbett.  
<sup>2</sup> Formerly ga. s. A. M. Low.

<sup>3</sup> Formerly st. y. Monaloo.

<sup>4</sup> Formerly st. s. (a Pearl.  
 (b S. O. Co. No. 10.

## MERCHANT STEAM VESSELS OF THE UNITED STATES—Continued.

Official No.	Signal letters.	Rig.	Name of vessel.	Gross tonnage.	Net tonnage.	Length.	Breadth.	Depth.	Service.	Crew.	Indicated horsepower.	When built.	Where built.	Home port (where permanent document issues).
						<i>Feet.</i>	<i>Feet.</i>	<i>Feet.</i>						
208610		Ga. y.	Peggy	70	68	64.6	16.0	6.6	Yct.	3	40	1911	Manitowoc, Wis.	St. Louis, Mo.
209286		Ga. y.	PEGGY	23	15	50.7	11.5	2.9	Yct.	1	23	1910	New Haven, Conn.	New Haven, Conn.
208490		Ga. s.	Peggy L.	8	7	35.1	8.3	2.3	Pas.	0	25	1911	Ormond, Fla.	St. Augustine, Fla.
203899	K.W.B.L.	St. s.	PEJESPOT.	142	79	102.0	24.2	12.3	Tow.	9		1907	South Portland, Me.	Bath, Me.
203339		St. s.	Pelham	46	31	58.0	14.2	6.1	Pas.	4		1906	Croton, N. Y.	New York, N. Y.
204081		St. s.	1 Pelham	54	36	54.5	19.3	7.5	Tow.	6		1907	Tottenville, N. Y.	Do.
20006		Ga. s.	Pelican	11	9	34.8	14.0	3.4	Oys.	1				Do.
150979		St. p.	PELICAN	1,079	93	303.0	53.0	7.3	Frt.	20		1902	Dubuque, Iowa.	Vicksburg, Miss.
150616		St. s.	Pelican	60	33	87.4	16.5	4.8	Pas.	8		1892	New Orleans, La.	Gulfport, Miss.
200974		Ga. s.	Pelican	9	6	37.1	9.9	3.8	Pas.	1	20	1895	Marblehead, Mass.	Marblehead, Mass.
205248		Ga. s.	Pelican	12	8	65.9	14.0	1.6	Pas.	2	42	1908	Bolivar, Tex.	Galveston, Tex.
206048		Ga. s.	Pelican	8	5	25.0	9.9	3.6	Fsh.	1	13	1909	Lakewood, Ohio	Detroit, Mich.
210989		Ga. s.	Pelican	13	13	41.7	12.0	2.1	Pas.	1	25	1900	Boston, Mass.	St. Augustine, Fla.
207371	L.B.K.T.	Ga. y.	Pellona	42	33	75.3	12.0	6.6	Yct.	5	100	1910	Boston, Mass.	New York, N. Y.
141270		St. s.	PEMAQUID	409	225	132.5	28.0	9.8	Pas.	15	700	1893	Philadelphia, Pa.	Portland, Me.
150768		St. s.	PENCOYD	119	81	88.2	19.0	10.6	Tow.	10	350	1897	do.	Philadelphia, Pa.
202865		St. s.	PENENNIS WHITE	4,382	3,205	416.0	50.0	28.0	Frt.	21	1,400	1906	Cleveland, Ohio.	Cleveland, Ohio.
202342		Ga. s.	Penelope	8	5	28.8	11.8	3.5	Pas.	2		1905	Tacoma, Wash.	Seattle, Wash.
210607		Ga. s.	Penelope	16	13	37.0	13.5	4.6	Frt.	1	10	1906	San Francisco, Cal.	San Francisco, Cal.
150870	K.P.S.V.	Ga. y.	Penelve	23	15	45.0	14.2	5.8	Yct.	4		1900	Fall River, Mass.	New York, N. Y.
150336		Ga. s.	Penguin	21	19	43.1	15.7	6.2	Pas.	3		1883	Brooklyn, N. Y.	Do.
150900	K.Q.V.D.	St. s.	PENLLYN	137	93	86.3	20.6	9.6	Tow.	5	500	1901	Philadelphia, Pa.	Philadelphia, Pa.
200053		St. s.	PENN.	445	289	196.0	23.5	12.0	Pas.	28	2,000	1903	Wilmington, Del.	Do.
20428	J.M.Q.L.	St. s.	Pennsylvania	3,343	2,567	343.0	43.0	24.9	Pas.	41	1,400	1873	Philadelphia, Pa.	New York, N. Y.
20469		St. p.	Pennsylvania	430	298	136.7	29.4	8.9	Fer.	6	346	1874	Wilmington, Del.	Camden, N. J.
77150		St. s.	1 Pennsylvania	76	38	75.0	18.0	9.1	Tow.	6		1894	Philadelphia, Pa.	Philadelphia, Pa.
100086	K.D.Q.P.	St. y.	2 Pennsylvania	184	92	120.1	23.5	10.5	Yct.	12	150	1873	New Brunswick, N. J.	Do.
150021		Ga. s.	Pennsylvania	91	45	98.2	20.0	9.2	Tow.	5	240	1874	Camden, N. J.	New York, N. Y.
150849	K.Q.F.M.	St. s.	PENNSYLVANIA	1,352	857	244.3	40.0	14.8	Frt.	38	3,300	1900	Chester, Pa.	Philadelphia, Pa.
209376		St. s.	PENNSYLVANIA	104	56	71.1	20.0	12.5	Tow.	4	1,000	1911	Cleveland, Ohio.	Philadelphia, Ohio.
211297	L.D.B.H.	St. s.	PENNSYLVANIAN	6,649	4,064	407.7	53.7	28.1	Frt.	48	4,000	1913	Sparrows Point, Md.	New York, N. Y.
150193		St. s.	Penobscot	309	196	129.0	27.4	9.3	Frt.	5	2,000	1880	Manitowoc, Wis.	Cleveland, Ohio.
150705		St. s.	PENOBSCOT	4,077	3,500	454.0	44.5	22.5	Frt.	20	1,150	1895	West Bay City, Mich.	Duluth, Minn.
202674		Ga. s.	Penobscot	14	5	49.0	9.2	4.5	Frt.	2		1905	Pulpit Harbor, Me.	Tampa, Fla.
209001	L.C.D.B.	St. s.	PENOBSCOT	2,294	1,666	247.0	43.7	28.4	Frt.	23	1,300	1911	Ecorse, Mich.	Philadelphia, Pa.
150681		Ga. s.	Penrose	9	9	28.0	12.3	3.8	Pas.	2		1891	Townsend Inlet, N. J.	Somers Point, N. J.
150664		St. s.	Pensauken	15	11	40.0	13.6	4.6	Tow.	2		1894	Philadelphia, Pa.	Camden, N. J.
210546		Ga. s.	Pentarco	13	7	39.2	9.6	3.3	Pas.	1	24	1912	Pensacola, Fla.	Pensacola, Fla.
150656		St. s.	Pentland	827	617	192.8	35.5	14.3	Frt.	15	750	1894	Grand Haven, Mich.	Cleveland, Ohio.
207143		St. s.	PEPTA	92	63	78.7	28.0	9.0	Fer.	5	180	1910	Cataño, P. R.	San Juan, P. R.
210701		Ga. s.	Pequest	9	9	30.2	11.3	3.6	Pas.	1	10	1912	East Norwalk, Conn.	Bridgeport, Conn.
202939	K.V.G.T.	St. s.	PEQUONOCK	2,930	1,986	275.7	45.1	16.7	Frt.	21	1,600	1906	Chester, Pa.	New London, Conn.
210516		St. s.	Pequot	199	102	101.4	29.0	8.6	Frt.	7	325	1912	Perth Amboy, N. J.	Perth Amboy, N. J.
211025		St. s.	PERCIVAL ROBERTS, Jr.	7,593	5,862	580.0	58.0	32.0	Frt.	21	1,880	1913	Lorain, Ohio.	Duluth, Minn.
150913		Ga. p.	Percy L.	14	13	51.0	11.4	3.0	Pas.	1		1901	Evansville, Ind.	Evansville, Ind.
205333		Ga. s.	Percy Lee	14	9	50.0	9.5	3.6	Frt.	2	20	1900	St. Joseph, Mich.	Houston, Tex.
91422		St. p.	Percy Swain	90	90	128.0	20.0	3.5	Pas.	5	219	1882	Reads Landing, Minn.	La Crosse, Wis.
207381		St. p.	Percy Swain	135	85	146.0	27.6	4.5	Pas.	12	400	1910	Stillwater, Minn.	Peoria, Ill.
150058		Ga. s.	Perdita	17	14	45.0	16.0	4.9	Fsh.	3		1872	New York, N. Y.	New York, N. Y.
150714	K.M.P.W.	St. y.	PEREGRINE	246	78	136.0	23.1	13.5	Yct.	16	483	1896	Bath, Me.	Boston, Mass.
150740		St. s.	PERE MARQUETTE	2,443	1,634	337.1	56.0	17.0	Pas.	35	2,500	1896	West Bay City, Mich.	Grand Haven, Mich.
120677		St. s.	1 Pere Marquette 3	924	678	190.0	32.8	12.4	Frt.	31	600	1887	Gibraltar, Mich.	Do.
120719		St. s.	2 Pere Marquette 4	941	690	186.6	34.5	12.4	Pas.	31	500	1888	Detroit, Mich.	Do.
120812		St. s.	3 Pere Marquette 5	1,722	1,296	226.0	38.0	24.2	Pas.	33	1,350	1890	West Bay City, Mich.	Do.
92006		St. s.	4 Pere Marquette 6	371	303	130.9	28.8	17.5	Frt.	16	240	1888	Manitowoc, Wis.	Do.
127764		St. s.	5 Pere Marquette 7	141	112	101.0	22.4	9.6	Frt.	5	500	1903	do.	Do.
95952		St. s.	6 Pere Marquette 8	691	548	170.8	35.2	11.5	Frt.	27	550	1888	South Haven, Mich.	Do.
200611		St. s.	7 PERE MARQUETTE 14	2,531	1,655	327.6	52.1	21.0	Frt.	33	1,800	1904	Wyandotte, Mich.	Detroit, Mich.
116695		St. s.	8 PERE MARQUETTE 16	1,938	1,317	282.6	53.0	19.4	Pas.	34		1895	Toledo, Ohio.	Grand Haven, Mich.
150906		St. s.	9 PERE MARQUETTE 17	2,775	1,685	338.0	56.0	19.5	Pas.	39	2,500	1901	Cleveland, Ohio	Do.
208305		St. s.	10 PERE MARQUETTE 18	2,777	1,690	338.0	57.6	21.7	Pas.	40	2,500	1911	Chicago, Ill.	Do.
200459		St. s.	11 PERE MARQUETTE 19	2,626	1,548	338.0	56.0	19.5	Pas.	34	2,280	1903	Cleveland, Ohio	Do.
200531		St. s.	12 PERE MARQUETTE 20	2,626	1,495	338.0	56.0	19.5	Pas.	34	2,300	1903	do.	Do.
20333		Ga. s.	Perfect	26	25	53.0	18.2	4.7	Pas.	2		1868	Scituate, Mass.	Rockland, Me.
208989	L.C.B.V.	St. s.	PERFECTION	2,209	1,150	250.0	43.0	23.0	Frt.	22	1,300	1911	Cleveland, Ohio.	New York, N. Y.
205502		Ga. s.	Perfecto	12	8	34.0	9.2	3.9	Pas.	1	16	1908	Tampa, Fla.	Tampa, Fla.
150944		Ga. s.	Perhaps	13	9	35.4	10.0	4.4	Frt.	2		1899	West Superior, Wis.	Marquette, Mich.
150643		St. p.	Peri	71	64	102.0	25.5	4.0	Tow.	16		1893	Berwick, La.	Brashear, La.
20172		St. s.	14 Perry	107	53	99.4	21.9	5.0	Tow.	5	375	1863	Philadelphia, Pa.	Bath, Me.
209324		Ga. s.	Perry	15	10	38.0	10.6	6.2	Frt.	4	35	1911	Seattle, Wash.	Seattle, Wash.
150291		Ga. s.	Perry Belmont	8	7	46.6	12.6	3.2	Pas.	1		1883	Bayport, N. Y.	Patchogue, N. Y.

- 1 Formerly ga. y. Marigold.  
 2 Formerly st. s. Thos. W. Rogers.  
 3 Formerly st. s. Long Island.  
 4 Formerly st. s. John E. Mehrer.  
 5 Formerly st. y. (a) lbs.  
 6 Formerly st. y. (b) Mermaid.

- 7 Formerly \*st. p. Minnie.  
 8 Formerly st. s. F. and P. M. No. 2.  
 9 Formerly st. s. F. and P. M. No. 4.  
 10 Formerly st. s. F. and P. M. No. 5.  
 11 Formerly st. s. Mark B. Covell.  
 12 Formerly st. s. Chequamegon.

- 13 Formerly st. s. (a) H. W. Williams.  
 (b) Tennessee.  
 14 Formerly st. s. (a) Shenango No. 2.  
 (b) Muskegon.  
 15 Formerly (a) st. s. Perry.  
 (b) U. S. Q. M. D. Perry.



## MERCHANT STEAM VESSELS OF THE UNITED STATES—Continued.

Official No.	Signal letters.	Rig.	Name of vessel.	Gross tonnage.	Net tonnage.	Length.	Breadth.	Depth.	Service.	Crew.	Indicated horsepower.	When built.	Where built.	Home port (where permanent document issues).	
201615	J. V. G. W.	*St. p.	Perryville.....	77	77	100.5	27.0	3.9	Fer.	5	.....	1904	Jeffersonville, Ind.....	St. Louis, Mo.	
152213		St. p.	Perseus.....	847	579	211.6	32.0	10.6	Paa.	21	850	1881	Philadelphia, Pa.....	New York, N. Y.	
22475		St. s.	PERSEUS.....	4,978	3,770	462.0	50.0	24.0	Frt.	22	1,600	1905	St. Claire, Mich.....	Cleveland, Ohio.	
150968		Ga. s.	Perseverance.....	12	12	31.4	15.1	5.0	Fsh.	2	.....	1902	Provincetown, Mass.....	Edgartown, Mass.	
20932	J. W. N. G.	Ga. s.	Perseverance.....	6	6	31.8	10.1	3.8	Fsh.	0	.....	1903	Weymouth, Mass.....	Boston, Mass.	
211294		Ga. s.	Perseverance.....	18	12	33.0	13.0	5.2	Frt.	5	20	1913	Seattle, Wash.....	Seattle, Wash.	
145320		St. s.	*Persian.....	2,677	1,890	280.0	40.7	15.8	Paa.	53	1,800	1882	Chester, Pa.....	Baltimore, Md.	
204779		St. p.	Perth Amboy.....	618	389	142.3	34.0	12.9	Paa.	6	300	1907	Noank, Conn.....	New York, N. Y.	
210781	L. C. R. F. K. L. J. D.	St. s.	PERTH AMBOY.....	452	307	138.9	28.4	16.5	Frt.	10	375	1912	Port Richmond, N. Y.....	Perth Amboy, N. J.	
150885		St. s.	PERU.....	3,528	2,539	336.0	45.9	27.6	Fsh.	107	2,600	1892	San Francisco, Cal.....	New York, N. Y.	
150535		St. s.	Pet.....	21	10	51.6	13.2	4.0	Paa.	7	.....	1897	East Providence, R. I.....	Portland, Me.	
110355		*St. p.	Petaluma.....	264	205	134.7	29.0	5.5	Paa.	17	250	1884	Benicia, Cal.....	San Francisco, Cal.	
150222	L. C. R. N.	Ga. s.	Peter Cassano.....	8	7	40.4	13.0	3.8	Tow.	1	.....	1881	Madisonville, La.....	Brashear, La.	
150338		St. s.	Peter Coates.....	32	20	61.5	15.2	6.8	Fsh.	2	.....	1886	Grand Haven, Mich.....	Chicago, Ill.	
210094		St. s.	Peter Dahl.....	28	14	53.3	14.9	5.6	Tow.	3	150	1912	Tonawanda, N. Y.....	Buffalo, N. Y.	
202184		Ga. s.	Pete Glass.....	9	6	38.4	11.5	3.3	Tow.	0	.....	1905	Ballard, Wash.....	Pt. Townsend, Wash.	
105218	L. C. R. N.	Ga. s.	*Peter Hagan.....	38	19	65.5	15.6	6.9	Tow.	4	.....	1873	Kaighns Point, N. J.....	Philadelphia, Pa.	
210746		Ga. s.	Peter Kroll.....	15	12	38.0	10.0	3.7	Paa.	3	30	1912	Newark, N. J.....	Newark, N. J.	
203988		Ga. s.	Peter Metzgar.....	14	11	45.0	16.0	4.4	Paa.	1	.....	1866	Perth Amboy, N. J.....	New York, N. Y.	
207471		St. s.	Peter Reiss.....	95	59	76.0	22.0	11.0	Tow.	7	450	1906	Sturgeon Bay, Wis.....	Milwaukee, Wis.	
150736	L. C. R. N.	St. s.	PETER REISS.....	5,923	4,217	512.0	54.0	30.0	Frt.	23	1,600	1910	Superior, Wis.....	Duluth, Minn.	
202368		Ga. s.	Peter Smith.....	9	8	35.6	12.0	3.0	Frt.	1	.....	1896	Suffolk, Va.....	Norfolk, Va.	
150122		St. s.	PETER WHITE.....	6,184	4,931	504.0	54.2	31.0	Frt.	21	1,700	1905	Ecorse, Mich.....	Cleveland, Ohio.	
204930		St. s.	Peter B. Bradley.....	81	40	78.0	17.8	8.5	Paa.	5	25	1877	Boston, Mass.....	Boston, Mass.	
150888	L. C. R. N.	St. s.	Peter C. Struven.....	254	118	144.0	22.0	9.5	Fsh.	6	450	1907	Pocomoke City, Md.....	Tappahannock, Va.	
210818		St. s.	Peter D. Hershey.....	14	7	42.2	12.3	6.2	Tow.	2	.....	1892	Buffalo, N. Y.....	Buffalo, N. Y.	
19434		St. s.	PETER H. CROWELL.....	3,101	2,423	313.5	46.1	22.0	Frt.	31	1,200	1912	Newport, News, Va.....	Boston, Mass.	
150404		St. s.	Peter L. Colon.....	39	26	56.0	15.0	6.9	Tow.	5	.....	1865	Chester, Pa.....	New York, N. Y.	
203677	L. C. R. N.	St. s.	Peter W. French.....	48	24	72.0	16.5	7.6	Tow.	5	.....	1887	Boston, Mass.....	Boston, Mass.	
73821		St. s.	PETER A. B. WIDENER.....	7,053	5,444	580.0	58.0	27.4	Frt.	24	1,800	1906	Chicago, Ill.....	Duluth, Minn.	
153829		*St. p.	Peters.....	634	561	182.8	32.0	13.3	Frt.	11	750	1883	Milwaukee, Wis.....	Grand Haven, Mich.	
205188		Ga. s.	Peters Lee.....	463	334	200.0	38.0	5.0	Paa.	25	730	1899	Jeffersonville, Ind.....	New York, N. Y.	
204444	L. C. R. N.	Ga. s.	Peterson No. 1.....	8	5	34.3	11.0	4.2	Paa.	1	45	1908	Tiburou, Cal.....	San Francisco, Cal.	
209182		Ga. s.	Peterson No. 4.....	15	10	42.0	13.0	4.7	Paa.	0	50	1911	San Francisco, Cal.....	Do.	
211135		Ga. s.	Peterson No. 11.....	10	7	38.9	12.3	4.0	Paa.	1	30	1911	do.....	Do.	
145989		Ga. s.	Peterson No. 12.....	12	8	37.7	12.3	4.4	Paa.	1	30	1913	do.....	Do.	
150425	L. C. R. N.	St. s.	Pe-To-Se-Ga.....	35	21	64.8	14.5	4.7	Paa.	7	.....	1899	Charlevoix, Mich.....	Grand Haven, Mich.	
150463		St. s.	Petoskey.....	770	544	171.3	30.4	12.2	Paa.	51	450	1888	Manitowoc, Wis.....	Do.	
150592		Ga. s.	Petrol.....	10	9	30.0	12.0	5.5	Fsh.	1	.....	1889	Waldoboro, Me.....	Gloucester, Mass.	
150886		St. s.	Petrol.....	49	24	83.3	17.0	5.0	Paa.	6	.....	1892	Bullocks Cove, R. I.....	Albany, N. Y.	
150718	K. P. D. B.	Ga. s.	Petrol.....	34	23	52.0	14.5	6.2	Frt.	6	.....	1895	Au Sable, Mich.....	Buffalo, N. Y.	
150724		Ga. s.	Petrol.....	7	7	29.8	12.8	3.7	Paa.	1	.....	1896	City Island, N. Y.....	New York, N. Y.	
150817		St. s.	Petrol.....	22	15	49.5	13.0	6.1	Fsh.	6	.....	1896	Boston, Mass.....	Nantucket, Mass.	
150851		Ga. y.	Petrol.....	32	29	64.5	14.4	13.9	Yct.	2	2	1899	Bristol, R. I.....	New York, N. Y.	
150851	L. C. G. T.	Ga. s.	Petrol.....	13	8	43.5	13.5	4.2	Oys.	2	.....	1900	Bridgeport, Conn.....	Bridgeport, Conn.	
202879		Ga. s.	Petrol.....	7	6	25.6	11.7	3.8	Fsh.	1	.....	1906	Osterville, Mass.....	Chatham, Mass.	
203318		Ga. y.	Petrol.....	33	32	56.0	15.3	7.5	Yct.	2	.....	1906	Detroit, Mich.....	Cleveland, Ohio.	
203380		Ga. s.	Petrol.....	9	6	31.4	10.4	3.3	Paa.	1	.....	1900	Tacoma, Wash.....	Tacoma, Wash.	
205062	L. C. G. T.	Ga. s.	Petrol.....	16	11	53.6	13.0	2.6	Fsh.	1	50	.....	1908	Astoria, Ore.....	Pt. Townsend, Wash.
207559		Ga. s.	Petrol.....	9	7	28.0	9.0	3.4	Fsh.	2	18	1909	Manitowoc, Wis.....	Grand Haven, Mich.	
207731		Ga. y.	Petrol.....	11	7	36.0	10.0	4.8	Yct.	1	20	1910	Everett, Wash.....	Pt. Townsend, Wash.	
209091		Ga. s.	Petrol.....	11	7	33.8	8.9	3.4	Paa.	1	12	1911	East San Pedro.....	Los Angeles, Cal.	
209402	L. C. G. T.	St. s.	Petrol.....	9	8	42.6	10.6	3.8	Frt.	5	.....	1912	Georgetown, S. C.....	Georgetown, S. C.	
210070		St. s.	Petrol.....	50	30	57.5	16.5	6.5	Tow.	4	125	1912	Hoquiam, Wash.....	Pt. Townsend, Wash.	
209421		Ga. s.	PETROLEUM.....	67	43	77.5	16.2	6.0	Frt.	2	100	1909	Alameda, Cal.....	San Francisco, Cal.	
211096		St. s.	PETROLEUM II.....	229	139	111.0	21.5	11.5	Frt.	4	200	1911	do.....	Do.	
150873	L. C. G. T.	*St. p.	PETROLEUM No. 3.....	231	159	125.5	28.7	6.2	Frt.	6	200	1913	San Francisco, Cal.....	Do.	
150934		Ga. s.	Petrolia.....	10	10	28.4	8.3	3.0	Fsh.	3	7	1910	Gills Rock, Wis.....	Milwaukee, Wis.	
204521		Ga. s.	Petrolia No. 2.....	14	10	54.0	11.2	4.7	Paa.	3	30	1902	Baltimore, Md.....	Baltimore, Md.	
116724		Ga. s.	Petrolia No. 3.....	44	30	74.2	16.0	6.2	Paa.	110	1907	Baltimore, Md.....	New York, N. Y.		
150373	L. C. G. T.	Ga. s.	Pewee.....	14	9	45.5	13.6	4.6	Fsh.	2	.....	1896	Blaine, Wash.....	Pt. Townsend, Wash.	
150825		Ga. s.	Phantom.....	12	11	40.2	14.5	4.3	Paa.	2	.....	1886	Noank, Conn.....	New York, N. Y.	
150055		Ga. s.	Phantom.....	11	7	33.6	12.3	3.8	Frt.	1	.....	1899	Sarasota, Fla.....	Tampa, Fla.	
150606		Ga. s.	Phibe.....	25	24	42.9	15.5	6.8	Fsh.	4	.....	1876	Noank, Conn.....	Stonington, Conn.	
81048	L. C. G. T.	Ga. s.	Phibe Cochran.....	10	9	33.8	14.0	3.4	Oys.	2	.....	1892	Patchogue, N. Y.....	Patchogue, N. Y.	
150221		St. s.	Phenix.....	1,294	1,035	240.1	38.0	17.6	Frt.	15	600	1884	West Bay City, Mich.....	Ogdensburg, N. Y.	
207263		Ga. s.	Phenix.....	85	53	87.0	22.0	7.0	Paa.	4	.....	1881	Brooklyn, N. Y.....	Newark, N. J.	
150750		Ga. s.	Phenix.....	15	14	31.2	14.5	5.2	Fsh.	2	16	1904	Wickford, R. I.....	Newport, R. I.	
150462	L. C. G. T.	*St. p.	Phil Sheckel.....	99	99	111.5	24.8	4.2	Frt.	12	.....	1897	Wabasha, Minn.....	St. Augustine, Fla.	
203228		St. s.	PHIL SHERIDAN.....	35	17	58.4	14.4	7.5	Tow.	2	.....	1889	Buffalo, N. Y.....	Buffalo, N. Y.	
80993		St. s.	Phil J. Miller.....	27	18	50.0	14.8	6.0	Tow.	2	.....	1906	New Baltimore, N. Y.....	New York, N. Y.	
150246		St. s.	Philadelphia.....	87	43	83.2	19.0	8.1	Tow.	10	.....	1883	Philadelphia, Pa.....	Philadelphia, Pa.	
		St. s.	Philadelphia.....	189	133	112.0	22.2	7.0	Tow.	8	300	1882	Athens, N. Y.....	Jacksonville, Fla.	

<sup>1</sup> Formerly st. s. Frank J. Hecker.

<sup>2</sup> Formerly st. s. Tallahassee.

<sup>3</sup> Formerly \*st. p. Resolute.

<sup>4</sup> Formerly st. s. Amanda Powell.

<sup>5</sup> Formerly st. s. Jacob Sinex.

<sup>6</sup> Formerly st. s. Jim Sheriffs.

<sup>7</sup> Formerly st. s. Topinabee.

<sup>8</sup> Formerly ga. s. Sockeye.

<sup>9</sup> Formerly st. s. Waldo A. Avery.

<sup>10</sup> Formerly st. s. W. H. Jackson.

## MERCHANT STEAM VESSELS OF THE UNITED STATES—Continued.

Official No.	Signal letters.	Rig.	Name of vessel.	Gross tonnage.	Net tonnage.	Length.	Breadth.	Depth.	Service.	Crew.	Indicated horsepower.	When built.	Where built.	Home port (where permanent document issues).
150344	K. C. W. D.	St. s.	<i>Philadelphia</i>	2,520	1,900	300.0	35.0	20.6	Pas.	56	1,300	1885	Philadelphia, Pa.	Wilmington, Del.
150617	K. L. P. C.	St. s.	<i>PHILADELPHIA</i>	10,786	4,577	517.0	63.3	22.0	Pas.	378	20,000	1889	Clydebank, Scotland	New York, N. Y.
150729		St. p.	<i>PHILADELPHIA</i>	703	521	156.0	30.0	13.0	Fer.	5	450	1896	Wilmington, Del.	Camden, N. J.
150806		St. s.	<i>PHILADELPHIA</i>	1,306	888	191.0	46.1	15.2	Fer.	7	1,800	1899	Chester, Pa.	New York, N. Y.
208789		St. s.	<i>Philadelphia</i>	45	31	61.0	16.0	8.0	Fsh.	6	55	1911	Lorain, Ohio.	Chicago, Ill.
150334		St. s.	<i>Philetus Sawyer</i>	449	308	152.0	31.6	9.6	Frt.	12	280	1884	Greenbay, Wis.	Do.
151008		St. s.	<i>Philip</i>	75	51	65.0	22.8	5.8	Frt.	5	30	1903	Gloucester, Mass.	Gloucester, Mass.
150245		St. s.	<i>Philip Hoffman</i>	28	14	61.6	14.0	5.9	Tow.	4	1882	1882	Rondout, N. Y.	New York, N. Y.
201928		St. s.	<i>PHILIP MINCH</i>	5,865	4,471	480.0	52.0	30.0	Frt.	21	1,400	1905	Lorain, Ohio.	Cleveland, Ohio.
150459		St. s.	<i>Philip D. Armour</i>	1,990	1,452	264.0	40.6	21.0	Frt.	18	750	1889	Detroit, Mich.	Erie, Pa.
150896		St. s.	<i>Philip F. Kelley</i>	137	93	89.3	22.3	10.5	Fah.	7	190	1901	Tacoma, Wash.	Pt. Townsend, Wash.
210657		St. s.	<i>Philip K. Bauman</i>	304	161	146.5	23.9	11.0	Fah.	30	550	1912	Solomons Island, Md.	Reedville, Va.
206678		Ga. y.	<i>Philistina</i>	12	8	38.0	8.8	4.3	Yct.	1	1909	1909	Racine, Wis.	Cleveland, Wash.
200169		St. s.	<i>Phillip G. Schaefer</i>	29	20	64.4	14.3	5.0	Fsh.	3	1903	1903	Buffalo, N. Y.	Cleveland, Ohio.
150295		St. s.	<i>Phillips Eaton</i>	19	9	49.9	12.6	5.7	Tow.	2	1883	1883	Bath, Me.	Mt. Desert Ferry, Me.
150637		St. s.	<i>Philomena</i>	39	19	73.7	14.0	6.4	Fah.	8	1893	1893	Boston, Mass.	Gloucester, Mass.
210649		Ga. y.	<i>Phirenger</i>	18	16	47.2	10.4	4.9	Yct.	1	30	1912	Bay City, Mich.	Patchogue, N. Y.
200739		Ga. s.	<i>Phoebe</i>	7	6	30.0	6.7	2.7	Tow.	1	7	1901	Elizabeth, N. J.	Chattanooga, Tenn.
150441		*St. p.	<i>Phoenix</i>	95	44	85.0	19.0	7.0	Tow.	6	1888	1888	Fairhaven, Cal.	San Francisco, Cal.
150775		St. s.	<i>Phoenix</i>	118	80	85.9	22.1	10.5	Tow.	8	375	1898	Tomkins Cove, N. Y.	New York, N. Y.
150929	K. R. L. F.	St. s.	<i>Phoenix</i>	256	160	126.5	30.5	10.0	Pas.	18	240	1902	Alameda, Cal.	San Francisco, Cal.
150995		*St. p.	<i>Phoenix</i>	96	44	66.0	17.4	4.6	Pas.	8	75	1903	Cleveland, Fla.	Savannah, Ga.
203990		Ga. s.	<i>Phoenix</i>	14	9	41.7	12.8	4.1	Pas.	1	1907	1907	Hoquiam, Wash.	Port Angeles, Wash.
206938		Ga. s.	<i>PHOENIX</i>	21	14	59.0	12.3	6.0	Tow.	1	125	1909	Alameda, Cal.	San Francisco, Cal.
210451		Ga. s.	<i>Phoenix</i>	22	15	44.0	14.0	5.4	Fsh.	4	27	1912	Seattle, Wash.	Seattle, Wash.
210947		Ga. s.	<i>Photo</i>	7	6	27.3	8.2	4.0	Pas.	1	14	1913	Ketchikan, Alaska.	Ketchikan, Alaska.
205233		Ga. s.	<i>Photograph</i>	10	7	42.0	12.0	3.5	Pas.	1	12	1908	Pittman Grove, N. J.	Camden, N. J.
150969		*St. p.	<i>Phyllis</i>	30	13	60.3	14.3	3.5	Tow.	8	1902	1902	New Orleans, La.	Brashear, La.
207817		Ga. s.	<i>Phyllis</i>	12	11	40.0	11.3	3.6	Pas.	1	20	1905	New Rochelle, N. Y.	New Rochelle, N. Y.
211206		*Ga. y.	<i>Physsia</i>	33	26	48.4	14.6	2.9	Yct.	2	20	1913	Jacksonville, Fla.	Jacksonville, Fla.
120510	K. H. Q. R.	St. s.	<i>Planktank</i>	899	611	200.0	31.0	11.0	Pas.	26	650	1890	Wilmington, Del.	Baltimore, Md.
201617		St. s.	<i>PLCATUNE</i>	19	13	55.6	11.3	5.4	Pas.	8	1903	1903	New Orleans, La.	New Orleans, La.
204729		Ga. s.	<i>Piccola</i>	8	5	50.0	13.4	2.6	Frt.	1	1907	1907	Leesburg, Fla.	Jacksonville, Fla.
206569		Ga. s.	<i>Picket</i>	11	7	40.6	10.5	4.1	Pas.	1	50	1904	Oakland, Cal.	San Francisco, Cal.
107333		St. s.	<i>Pickwick</i>	81	40	79.0	16.9	6.8	Tow.	8	1898	1898	Norfolk, Va.	Baltimore, Md.
92403		St. s.	<i>Piedmont</i>	90	49	83.6	20.5	9.1	Tow.	8	1892	1892	Baltimore, Md.	Norfolk, Va.
150313		St. p.	<i>Piedmont</i>	1,854	1,169	257.1	39.5	15.6	Fer.	17	257	1883	Oakland, Cal.	San Francisco, Cal.
150807	K. N. W. J.	St. s.	<i>Piedmont</i>	391	214	141.0	27.0	15.4	Tow.	16	750	1899	Baltimore, Md.	Baltimore, Md.
150527		Ga. s.	<i>Pierce Simpson</i>	88	83	80.5	24.0	5.5	Frt.	6	1891	1891	Milford, Del.	Galveston, Tex.
150226		St. s.	<i>Pierre C. Van Wyck</i>	120	77	96.0	27.6	7.0	Frt.	7	240	1881	Athens, N. Y.	Stamford, Conn.
150477		St. p.	<i>PIERREPONT</i>	1,065	873	196.0	37.4	14.1	Fer.	8	540	1889	Newburgh, N. Y.	New York, N. Y.
150596		Ga. s.	<i>Pigeon</i>	12	10	46.4	14.0	4.7	Frt.	2	1890	1890	Greenport, N. Y.	Barnstable, Mass.
211091		Ga. s.	<i>Pigeon</i>	22	15	45.5	14.0	5.8	Fsh.	7	40	1913	Seattle, Wash.	Pt. Townsend, Wash.
150998		Ga. s.	<i>Pike</i>	43	9	49.0	10.5	4.0	Frt.	3	1903	1903	Burton, Wash.	Seattle, Wash.
20087		Ga. s.	<i>Pike County</i>	43	29	81.0	19.5	4.0	Msc.	3	1851	1851	Corte Madera, Cal.	San Francisco, Cal.
150290	K. B. D. V.	St. p.	<i>Piprim</i>	3,483	2,512	372.0	50.0	15.6	Pas.	184	5,300	1882	Chester, Pa.	Fall River, Mass.
150524		St. s.	<i>Pilgrim</i>	261	209	113.7	26.0	7.9	Pas.	11	1891	1891	Buffalo, N. Y.	Providence, R. I.
150531		Ga. s.	<i>Pilgrim</i>	10	9	36.5	11.8	4.2	Pas.	1	1888	1888	Bergen Point, N. J.	New London, Conn.
150690	K. M. B. R.	Ga. s.	<i>PILGRIM</i>	98	93	104.3	23.0	6.7	Fsh.	12	1893	1893	Wilmington, Del.	Beaufort, N. C.
150778		*St. p.	<i>Pilgrim</i>	718	409	176.1	35.4	5.9	Pas.	25	700	1896	Seattle, Wash.	St. Michael, Alaska.
150787		Ga. s.	<i>Pilgrim</i>	14	10	40.8	14.3	4.5	Pas.	1	17	1898	Rockaway Beach, N. Y.	New York, N. Y.
201721		St. s.	<i>Pilgrim</i>	11	8	41.3	10.5	3.2	Tow.	2	1905	1905	Everett, Wash.	Seattle, Wash.
201791		Ga. s.	<i>Pilgrim</i>	8	5	33.0	9.0	3.2	Tow.	1	10	1905	Seattle, Wash.	Do.
205046		St. s.	<i>Pilgrim</i>	13	11	26.4	13.0	5.1	Frt.	2	8	1906	New York, N. Y.	New York, N. Y.
205761	K. W. R. P.	St. y.	<i>Pilgrim</i>	18	17	43.9	11.7	5.3	Yct.	3	1899	1899	Boston, Mass.	Boston, Mass.
211289		Ga. y.	<i>Pilgrim</i>	18	12	48.5	12.4	3.9	Yct.	2	27	1904	West Palm Beach, Fla.	Key West, Fla.
210664		Ga. s.	<i>Pilgrim</i>	14	14	40.0	10.2	5.8	Pas.	2	24	1912	Tuldo, Oreg.	Philadelpia, Pa.
150539		St. s.	<i>Pilot</i>	120	60	84.2	20.8	10.1	Tow.	5	300	1891	Philadelphia, Pa.	Philadelphia, Pa.
150650		Ga. s.	<i>Pilot</i>	16	10	50.2	15.6	5.3	Pas.	2	1883	1883	Seattle, Wash.	Pt. Townsend, Wash.
150893		St. s.	<i>Pilot</i>	30	22	56.0	13.0	8.0	Pit.	2	1901	1901	Tampa, Fla.	Tampa, Fla.
150935		Ga. s.	<i>Pilot</i>	22	15	61.8	10.0	5.0	Frt.	3	1880	1880	Detroit, Mich.	Marquette, Mich.
150948	K. R. Q. V.	St. s.	<i>Pilot</i>	193	131	115.1	23.6	13.3	Pas.	12	120	1880	Wilmington, Del.	Baltimore, Md.
151006		St. s.	<i>Pilot</i>	35	9	50.6	15.3	5.8	Pit.	5	1903	1903	Boranton, Miss.	Gulfport, Miss.
200205		St. s.	<i>Pilot</i>	35	24	59.0	13.2	5.8	Tow.	3	1903	1903	Hoquiam, Wash.	Pt. Townsend, Wash.
200227		St. s.	<i>Pilot</i>	88	43	82.5	20.5	9.5	Pas.	4	1903	1903	San Francisco, Cal.	San Francisco, Cal.
200671		Ga. s.	<i>Pilot</i>	14	10	49.2	11.3	3.8	Pas.	1	1904	1904	Astoria, Oreg.	Astoria, Oreg.
202921	K. V. G. S.	St. s.	<i>Pilot</i>	229	166	136.0	22.8	13.0	Pit.	8	1871	1871	Buffalo, N. Y.	Pensacola, Fla.
203287		Ga. s.	<i>Pilot</i>	9	6	33.8	8.8	3.4	Msc.	1	1906	1906	Pt. Townsend, Wash.	Pt. Townsend, Wash.
204709		Ga. s.	<i>Pilot</i>	7	5	42.5	10.5	3.5	Pas.	1	1907	1907	Little Rock, Ark.	Memphis, Tenn.
207444		Ga. s.	<i>Pilot</i>	7	7	28.5	7.8	3.3	Fsh.	2	12	1897	Manitowoc, Wis.	Marquette, Mich.
210630		Ga. s.	<i>Pilot</i>	41	21	62.7	17.4	5.8	Frt.	2	60	1913	Crittenden, Va.	Newport News, Va.
150345		St. p.	<i>Pilot Boy</i>	228	126	134.4	25.5	7.6	Pas.	16	1885	1885	Charleston, S. C.	Beaufort, S. C.
150716		St. s.	<i>Pilot Boy</i>	25	17	50.0	14.2	6.1	Tow.	3	1896	1896	Bordentown, N. J.	Philadelphia, Pa.
202040		St. s.	<i>Pilot Boy</i>	233	151	107.3	24.4	7.1	Pas.	11	220	1905	Milford, Del.	Galveston, Tex.

1 Formerly (a) British st. s. City of Paris.  
 (b) st. s. Paris.  
 2 Formerly st. s. Neuse.

3 Formerly st. s. Alert.  
 4 Formerly st. s. Mary E. Woodall.

5 Formerly st. s. (a) U. S. R. C. Alexander Hamilton.  
 (b) Hamilton.  
 6 Formerly st. s. P. J. Thistlewood.

## MERCHANT STEAM VESSELS OF THE UNITED STATES—Continued.

Official No.	Signal letters.	Rig.	Name of vessel.	Gross tonnage.	Net tonnage.	Length.	Breadth.	Depth.	Services.	Crew.	Indicated horsepower.	When built.	Where built.	Home port (where permanent document issues).
204215		Ga. s.	Pilot No. 2.	14	10	47.7	12.2	2.6	Pas.	1	50	1908	Astoria, Oreg.	Astoria, Oreg.
150868		Ga. s.	Pilot's Bride.	6	6	36.2	10.2	2.5	Frt.	1		1903	Newport, N. C.	Beaufort, N. C.
130531		St. s.	Pinner's Point.	63	34	67.2	16.5	7.4	Tow.	4		1891	Philadelphia, Pa.	Norfolk, Va.
150667		St. s.	Pinola.	25	13	59.0	13.3	4.9	Tow.	4		1894	Cleveland, Ohio.	Cleveland, Ohio.
130310		Ga. s.	Pinta.	33	22	59.1	16.9	5.6	Frt.	3		1883	Whitehaven, Md.	Baltimore, Md.
130491		St. s.	Pinta.	8	6	43.6	8.7	3.0	Tow.	3		1890	Louisiana, Mo.	St. Louis, Mo.
209892		Ga. s.	Pinta.	8	7	34.8	10.6	4.1	Tow.	2	40	1912	Chelsea, Mass.	San Juan, P. R.
150651		Ga. s.	Pinto.	99	66	92.6	24.4	9.8	Fsh.	15		1893	Essex, Mass.	Gloucester, Mass.
209617		Ga. s.	Pinto.	11	7	38.9	10.3	4.0	Pas.	1	20	1912	Pt. Hadlock, Wash.	Pt. Townsend, Wash.
11993		St. s.	Pioneer.	44	22	48.0	13.5	3.6	Oys.	3		1869	Easthaven, Conn.	New Haven, Conn.
19045		St. s.	Pioneer.	329	269	137.0	23.2	7.5	Frt.	5	205	1865	Brooklyn, N. Y.	New York, N. Y.
13951		St. s.	Pioneer.	64	27	92.0	31.0	5.2	Tow.	2		1864	Portsmouth, N. H.	Portland, Me.
14657		St. s.	Pioneer.	36	25	61.6	15.9	4.5	Tow.	7		1883	Northport, N. Y.	Camden, N. J.
150132		St. s.	Pioneer.	160	80	107.0	21.0	13.0	Tow.	11	265	1878	Philadelphia, Pa.	Seattle, Wash.
150352		Ga. s.	Pioneer.	43	41	57.0	21.0	4.6	Frt.	4		1885	Marcus Hook, Pa.	Camden, N. J.
150549		Ga. s.	Pioneer.	45	22	53.0	16.3	6.4	Tow.	3		1891	Berkley, Va.	Norfolk, Va.
150676		Ga. s.	Pioneer.	7	5	30.0	12.9	2.9	Mec.	3		1888	Patchogue, N. Y.	Patchogue, N. Y.
150752	K. N. B. J.	St. y.	PIONEER.	287	266	115.5	30.0	5.9	Yct.	11	300	1897	Newburgh, N. Y.	New York, N. Y.
150904		Ga. s.	Pioneer.	19	13	47.2	16.8	4.5	Frt.	5		1901	Cambridge, Md.	Baltimore, Md.
200909		St. s.	Pioneer.	13	9	38.6	10.8	3.6	Fsh.	5		1904	Cheboygan, Mich.	Grand Haven, Mich.
201082		Ga. y.	Pioneer.	16	11	43.3	9.5	3.2	Yct.	1		1904	Eagle Harbor, Wash.	Pt. Townsend, Wash.
201740		St. s.	Pioneer.	185	113	102.1	25.5	9.2	Pas.	7	70	1902	Geestemunde, Germany	Honolulu, Hawaii.
203100		Ga. s.	Pioneer.	12	8	45.9	9.9	2.9	Pas.	1		1906	Tacoma, Wash.	Seattle, Wash.
203111		Ga. s.	Pioneer.	12	8	40.3	9.0	2.8	Pas.	1	20	1906	Ketchikan, Alaska	Ketchikan, Alaska.
203509		Ga. s.	Pioneer.	38	24	50.5	16.0	4.3	Frt.	2	60	1906	Holyoke, Mass.	Hartford, Conn.
205566		Ga. s.	Pioneer.	13	7	33.5	10.0	3.5	Fsh.	2	8	1911	Seattle, Wash.	Pt. Townsend, Wash.
20658		Ga. s.	Pioneer.	13	9	35.8	11.3	4.5	Fsh.	1	30	1912	do.	Juneau, Alaska.
210430		Ga. s.	Pioneer.	9	8	33.1	10.6	3.2	Fsh.	1	10	1912	Ketchikan, Alaska.	Ketchikan, Alaska.
210489		Ga. s.	Pioneer.	14	10	46.5	13.0	6.0	Tow.	2	100	1912	Chicago, Ill.	Chicago, Ill.
210632		Ga. s.	Pioneer.	10	10	28.0	9.5	3.4	Fsh.	2	10	1912	Little Saumico, Wis.	Milwaukee, Wis.
211261		*Ga. p.	Pioneer.	24	17	60.0	14.5	3.2	Frt.	2	24	1913	Ivanhoe, N. C.	Wilmington, N. C.
206183		Ga. s.	Pioneer II.	17	12	36.9	11.8	4.6	Fsh.	6	20	1909	Seattle, Wash.	Pt. Townsend, Wash.
206888		Ga. s.	Piper.	7	5	42.0	12.0	3.4	Mec.	1	12	1904	Accomac, Va.	Cape Charles, Va.
150940		Ga. s.	Pirate.	18	18	42.6	18.0	4.7	Frt.	3		1902	Baltimore, Md.	Baltimore, Md.
204963		*Ga. p.	Pirate.	45	30	97.0	18.8	3.7	Frt.	3		1907	Houma, La.	Brashear, La.
207233		Pirate.	15	10	47.1	14.0	5.2	Frt.	1	125	1910	San Francisco, Cal.	San Francisco, Cal.	
208947		Ga. s.	Pirate.	10	9	29.4	9.3	3.1	Fsh.	3	12	1908	Washington Harbor, Wis.	Milwaukee, Wis.
150635		St. s.	Piscataqua.	99	49	78.0	20.3	9.6	Tow.	5		1891	Boston, Mass.	Portsmouth, N. H.
150741		St. s.	PITTSBURG.	1,273	865	200.0	46.0	15.2	Fer.	7	2,000	1896	Philadelphia, Pa.	New York, N. Y.
150922		Ga. s.	Pittsburg.	23	14	52.0	16.4	5.0	Fsh.	6		1901	Atlantic City, N. J.	Somers Point, N. J.
208615		Ga. s.	Pittsburg.	9	7	35.4	10.4	4.5	Ten.	2		1908	Erie, Pa.	Duluth, Minn.
116425		*St. p.	Pittsburgh.	711	711	210.0	37.6	6.2	Tow.	32	1,447	1891	Madison, Ind.	Pittsburgh, Pa.
206490		St. s.	PITTSBURGH.	1,270	620	134.0	40.0	21.7	Lgt.	5	600	1911	Buffalo, N. Y.	Cleveland, Ohio.
208790		St. s.	Pittsburgh.	45	31	61.0	16.0	8.0	Fsh.	6	55	1911	Lorain, Ohio.	Chicago, Ill.
200879		St. s.	PLAINFIELD.	1,225	822	200.3	43.4	15.8	Fer.	8	1,200	1904	Elizabeth, N. J.	New York, N. Y.
150101		St. p.	Planter.	499	359	155.0	32.8	9.1	Frt.	10	625	1876	Charleston, S. C.	Key West, Fla.
150670		St. s.	Pleasure.	489	293	128.0	51.0	12.0	Fer.	10	1,600	1894	West Bay City, Mich.	Detroit, Mich.
150495		St. p.	Pleasure Bay.	378	262	150.8	25.5	7.0	Pas.	13	440	1890	Upper Nyack, N. Y.	Mobile, Ala.
150856	K. P. S. L.	St. s.	PLEIADES.	3,753	2,932	331.5	47.0	25.0	Frt.	33	1,500	1900	Sparrow Point, Md.	New York, N. Y.
203235	K. V. M. L.	St. s.	Pliny Fisk.	156	106	85.9	27.0	10.6	Frt.	11	50	1906	Tomkins Cove, N. Y.	Do.
204448		Ga. s.	Plover.	28	19	57.7	14.8	5.7	Frt.	2	75	1909	Tacoma, Wash.	Pt. Townsend, Wash.
150123		Ga. s.	Plover.	6	6	25.5	11.3	3.9	Frt.	1		1883	New Bedford, Mass.	New Bedford, Mass.
210943	L. C. T. M.	Ga. y.	Plover II.	17	12	44.3	9.8	4.8	Yct.	2	130	1913	Atlantic City, N. J.	Atlantic City, N. J.
18850		Ga. s.	Plow Boy.	21	20	44.1	18.0	4.4	Frt.	2		1835	Hempstead, N. Y.	New York, N. Y.
150391		St. s.	Plow Boy.	65	57	77.7	21.0	7.0	Pas.	7	40	1887	West Bay City, Mich.	Duluth, Minn.
111220		*St. p.	Plymouth.	99	63	121.0	23.0	3.6	Tow.	13		1899	Pittsburgh, Pa.	Cincinnati, Ohio.
150502	K. H. Q. S.	St. p.	PLYMOUTH.	3,770	2,280	352.0	50.4	18.8	Pas.	190	5,500	1890	Chester, Pa.	Fall River, Mass.
150604		St. s.	Plymouth.	373	186	126.2	28.2	15.2	Tow.	15	675	1892	Philadelphia, Pa.	New York, N. Y.
150281		Ga. s.	Pocahontas.	13	9	39.1	14.2	3.6	Tow.	3		1883	Key West, Fla.	Key West, Fla.
150326		St. s.	Pocahontas.	177	94	118.0	26.4	9.3	Tow.	10	750	1884	Newburgh, N. Y.	Albany, N. Y.
150379		Ga. s.	Pocahontas.	10	9	42.2	14.0	4.1	Mec.	2		1876	City Island, N. Y.	New York, N. Y.
150454		St. s.	Pocahontas.	94	47	82.7	19.6	9.4	Pas.	6		1888	Camden, N. J.	Norfolk, Va.
150628		St. p.	POCAHONTAS.	814	541	195.0	33.0	11.0	Pas.	27	1,000	1893	Wilmington, Del.	Richmond, Va.
150446		Ga. s.	Pocahontas.	14	13	45.0	14.5	4.0	Fah.	1		1902	Boston, Mass.	Boston, Mass.
204042		St. s.	Pocahontas.	22	15	54.4	13.0	6.4	Tow.	4		1882	Baltimore, Md.	Baltimore, Md.
204266		Ga. s.	Pocahontas.	18	8	48.0	11.6	3.6	Frt.	1		1907	Norfolk, Va.	Petersburg, Va.
100767		*St. p.	Pocahontas.	35	35	75.0	22.3	3.8	Tow.	10	98	1907	Poplar Bluff, Mo.	Memphis, Tenn.
150516		St. s.	Pocomoke.	139	84	115.0	18.5	8.5	Fsh.	26	60	1902	Pocomoke City, Md.	Tappahannock, Va.
203786	K. V. S. J.	St. p.	Pocomoke.	656	492	170.0	33.0	9.6	Pas.	32	350	1891	Wilmington, Del.	Baltimore, Md.
150726		St. s.	Pocomoke.	293	199	125.0	25.0	12.6	Pas.	14	500	1906	Camden, N. J.	Philadelphia, Pa.
150402		Ga. s.	Pohatong.	12	12	43.9	9.8	3.4	Pas.	1		1896	Tuckerton, N. J.	Do.
208280		St. s.	Point Arena.	245	108	115.0	30.0	9.0	Pas.	15	150	1887	San Francisco, Cal.	San Francisco, Cal.
150811		Ga. s.	Point au Pines.	28	26	55.0	17.0	3.8	Frt.	3	40	1910	Bayou la Batre, Ala.	Mobile, Ala.
208240		Ga. s.	Point O' Woods.	27	23	52.2	14.8	4.3	Pas.	2		1899	Patchogue, N. Y.	Patchogue, N. Y.
201945		St. s.	Point O' Woods II.	45	32	83.0	16.0	3.6	Fer.	2		1905	Bayshore, N. Y.	Do.

<sup>1</sup> Formerly st. s. H. A. Stevens.  
<sup>2</sup> Formerly st. s. Lizzie E. Woodend.

<sup>3</sup> Formerly \*st. p. S. H. H. Clark.  
<sup>4</sup> Formerly \*st. p. R. L. Aubrey.

<sup>5</sup> Formerly st. s. Oriole.  
<sup>6</sup> Formerly ga. s. International.

## MERCHANT STEAM VESSELS OF THE UNITED STATES—Continued.

Official No.	Signal letters.	Rig.	Name of vessel.	Gross tonnage.	Net tonnage.	Length.	Breadth.	Depth.	Service.	Crew.	Indicated horsepower.	When built.	Where built.	Home port (where permanent document issued).
206545		Ga. s.	Point Pleasant No. 1....	8	7	44.0	8.3	4.0	Pas.	2	15	1906	Irondequoit, N. Y.....	Rochester, N. Y.
206546		Ga. s.	Point Pleasant No. 2....	11	10	50.6	8.9	4.1	Pas.	2	24	1907	do.	Do.
206962		Ga. s.	Pointer.....	18	12	46.0	12.4	5.2	Pas.	1	46	1911	Chicago, Ill.	Chicago, Ill.
150653		St. s.	POKANOKET.....	319	254	151.2	29.0	8.0	Pas.	15	.....	1894	Brooklyn, N. Y.....	Tampa, Fla.
204462		Ga. s.	Pokonole.....	9	6	35.3	8.3	3.6	Pas.	1	.....	1906	Esopus, N. Y.....	Stamford, Conn.
210966		Ga. s.	Polaris.....	66	45	73.4	17.4	8.9	Fsh.	11	100	1913	Seattle, Wash.	Seattle, Wash.
206474		St. s.	Polar Bear.....	35	18	58.0	16.8	7.1	Fsh.	4	75	1911	San Francisco, Cal.	San Francisco, Cal.
206815		Ga. s.	Polar Bear.....	81	55	76.0	20.6	10.0	Fsh.	8	75	1911	Seattle, Wash.	Pt. Townsend, Wash.
210865		Ga. s.	Police Harbor and River Service No. 2.....	13	9	42.0	11.6	4.8	Pol.	3	50	1912	Chicago, Ill.	Chicago, Ill.
127005		St. s.	Pollux.....	86	48	79.0	19.5	9.0	Pas.	4	.....	1893	Philadelphia, Pa.....	New York, N. Y.
150712		Ga. y.	Polly.....	23	21	54.0	16.0	4.0	Yct.	3	.....	1896	Tampa, Fla.	Do.
202888		*Ga. p.	Polly.....	13	13	56.0	14.5	2.7	Tow.	2	.....	1906	Higginsport, Ohio.	Cincinnati, Ohio.
201068		Ga. s.	Polly Page.....	7	7	37.0	12.4	3.0	Pas.	1	.....	1904	Atlantic City, N. J.	Somers Point, N. J.
202105		Ga. s.	Polly Page II.....	9	9	39.0	13.0	3.7	Pas.	1	.....	1905	Port Republic, N. J.	Do.
200590		St. s.	POLO.....	41	28	63.3	15.0	5.6	Pas.	9	60	1903	New Orleans, La.	New Orleans, La.
136492	K. M. F. B.	St. y.	Polyanthus.....	45	22	78.0	13.6	7.9	Yct.	4	.....	1895	Bristol, R. I.	Bristol, R. I.
54525		St. s.	POLYNESIA.....	3,640	2,696	375.0	46.0	26.7	Frt.	22	1,150	1897	Cleveland, Ohio.	Cleveland, Ohio.
200282	K. S. Q. R.	St. s.	Pomo.....	368	235	130.5	32.6	10.7	Pas.	19	.....	1903	Fairhaven, Cal.	San Francisco, Cal.
150782		*St. p.	Pomona.....	365	295	133.5	28.4	6.1	Pas.	12	.....	1898	Portland, Ore.	Portland, Ore.
202926		Ga. s.	Pompano.....	15	10	55.7	13.6	4.0	Frt.	2	.....	1906	Pocomoke City, Md.	Elizabeth City, N. C.
150931	K. P. J. D.	*St. p.	PONCE.....	3,503	2,519	317.0	42.0	27.8	Pas.	59	1,650	1899	Wilmington, Del.	New York, N. Y.
150901		St. s.	Ponce.....	26	22	50.0	13.0	5.0	Tow.	3	.....	1900	Croton on Hudson, N. Y.	San Juan, P. R.
150294		St. s.	PONCIAC.....	112	97	96.8	22.2	7.2	Pas.	12	250	1883	East Providence, R. I.	Providence, R. I.
150476		St. s.	PONTIAC.....	2,268	1,788	300.0	40.0	24.8	Frt.	29	1,220	1889	Cleveland, Ohio.	Marquette, Mich.
150733		Ga. s.	PONTIAC.....	12	12	35.4	12.9	5.4	Fsh.	2	.....	1888	Brooklyn, N. Y.	Greenport, N. Y.
203790		Ga. s.	PONTIAC.....	116	75	96.0	23.7	11.0	Fsh.	15	.....	1906	Gloucester, Mass.	Boston, Mass.
211394		Ga. s.	PONTIAC.....	22	6	43.4	15.2	8.0	Fsh.	2	24	1913	Friendship, Me.	Waldoboro, Me.
206911		Ga. s.	Pops.....	12	8	37.5	13.4	3.5	Oys.	2	.....	1909	Brunswick, Ga.	Brunswick, Ga.
150977		Ga. s.	Porquoson.....	10	8	47.4	12.7	3.5	Frt.	2	.....	1902	Pocomoke, Va.	Norfolk, Va.
207459		Ga. s.	Porpolse.....	8	7	28.0	8.8	3.5	Fsh.	2	16	1910	Juneau, Alaska.	Juneau, Alaska.
206918		Ga. s.	Porpolse.....	14	13	36.0	10.2	4.8	Pas.	1	21	1911	Benton Harbor, Mich.	Grand Haven, Mich.
150963		St. s.	Port Chester.....	138	69	87.2	22.9	9.8	Tow.	10	300	1902	Tottenville, N. Y.	New York, N. Y.
204539		St. s.	Port Chester.....	373	299	113.6	28.3	9.4	Frt.	6	.....	1907	do.	Do.
205289		Ga. s.	Port Costa.....	14	9	42.3	10.1	5.4	Tow.	1	50	1895	San Francisco, Cal.	San Francisco, Cal.
150931		St. p.	Port Morris.....	561	353	143.0	37.7	13.3	Fer.	6	500	1901	Brooklyn, N. Y.	New York, N. Y.
206225		St. s.	Portia.....	21	14	39.1	10.6	6.5	Tow.	3	24	1891	Toledo, Ohio.	St. Paul, Minn.
211041		*Ga. p.	Portia.....	14	10	59.8	13.0	2.0	Tow.	1	25	1913	Nashville, Tenn.	Nashville, Tenn.
203336		St. s.	Portia C. Pettis.....	140	125	72.5	20.5	6.0	Pas.	5	60	1906	Pennsville, N. J.	Providence, R. I.
107563	K. Q. F. P.	St. s.	POTLAND.....	2,667	1,667	242.0	42.0	26.6	Pas.	19	900	1900	Cleveland, Ohio.	Wilmington, Del.
150167		St. s.	Portland.....	118	21	85.5	18.1	7.5	Fsh.	23	.....	1879	Kennebunk, Me.	Greenport, N. Y.
150976		St. s.	Portland.....	94	48	87.1	21.5	10.0	Tow.	5	350	1902	South Portland, Me.	Portland, Me.
150836	K. P. L. J.	St. s.	POTOMAC.....	1,257	854	220.2	32.0	19.3	Frt.	19	500	1899	Toledo, Ohio.	Baltimore, Md.
150375	K. D. M. Q.	St. s.	POTSMOUTH.....	214	107	116.3	23.0	12.0	Tow.	15	915	1886	Wilmington, Del.	Philadelphia, Pa.
151002		Ga. s.	Potsmouth.....	13	6	47.6	12.3	4.4	Frt.	1	15	1903	West Mystic, Conn.	Fall River, Mass.
200642		St. s.	Potsmouth.....	121	70	97.1	23.3	10.9	Tow.	6	400	1904	Kennebunk Port, Me.	Portsmouth, N. H.
150646		*St. p.	Portus B. Weare.....	400	200	175.0	28.0	4.0	Frt.	22	230	1892	St. Michael, Alaska.	St. Michael, Alaska.
209788		Ga. s.	Port Washington.....	14	10	45.0	12.0	4.4	Pas.	1	.....	1912	Port Washington, N. Y.	Cold Spring, N. Y.
150660		St. s.	Post Boy.....	11	5	36.4	11.6	5.2	Tow.	2	.....	1894	Buffalo, N. Y.	New York, N. Y.
150798		St. s.	Postmaster General.....	434	337	132.5	31.2	11.0	Frt.	13	150	1898	Noank, Conn.	Do.
207174		Ga. s.	Potlatch.....	13	9	43.6	11.9	4.2	Tow.	1	50	1910	Seattle, Wash.	Pt. Townsend, Wash.
210378	L. C. N. J.	St. s.	POTLATCH.....	575	325	150.0	28.8	16.8	Pas.	.....	650	1912	do.	Seattle, Wash.
150672	K. M. B. D.	St. s.	POTOMAC.....	763	688	176.8	35.8	11.0	Pas.	36	450	1894	Philadelphia, Pa.	Baltimore, Md.
150689		St. s.	Potomac.....	155	77	102.0	30.5	8.5	Frt.	6	350	1895	Baltimore, Md.	Do.
150987		St. s.	Potomac.....	145	65	121.0	20.1	8.2	Fsh.	25	225	1903	Pocomoke City, Md.	Tappahannock, Va.
202390		*St. p.	Potosi.....	48	48	85.0	19.6	4.0	Pas.	4	.....	1905	Dubuque, Iowa.	Dubuque, Iowa.
150855		*St. p.	Potrero.....	531	452	145.0	35.0	8.0	Frt.	14	300	1900	Alameda, Cal.	San Francisco, Cal.
20434		St. s.	Pottawattomie.....	18	11	48.0	11.6	5.5	Fsh.	5	.....	1871	Green Bay, Wis.	Grand Haven, Mich.
211092		Ga. s.	Pouter.....	22	15	45.5	14.0	5.8	Fsh.	5	40	1913	Seattle, Wash.	Pt. Townsend, Wash.
202339		St. s.	POWELL STACKHOUSE.....	6,171	4,919	504.0	54.2	31.0	Frt.	25	1,800	1905	Wyandotte, Mich.	Cleveland, Ohio.
207955		*Ga. p.	Power City.....	60	37	64.6	14.3	3.0	Pas.	2	67	1910	American Falls, Idaho.	Great Falls, Mont.
205637	K. W. R. C.	St. s.	POWERFUL.....	176	120	89.4	24.1	12.1	Tow.	6	250	1908	Port Richmond, N. Y.	New York, N. Y.
206261		*St. p.	Powers.....	212	150	89.7	25.2	5.8	Tow.	4	150	1909	North Bend, Ore.	Coos Bay, Ore.
27660	K. L. V. M.	St. s.	POWHATAN.....	2,898	2,126	299.5	40.0	16.8	Pas.	45	3,000	1894	Chester, Pa.	Baltimore, Md.
150765		St. s.	Powhatan.....	56	25	76.3	19.4	6.5	Tow.	7	.....	1897	Pocomoke City, Md.	Newport News, Va.
150986		St. s.	Powhatan.....	11	5	38.4	9.9	4.5	Tow.	1	.....	1903	Port Walthall, Va.	Washington, D. C.
206805		*Ga. p.	Powhatan.....	25	16	40.6	11.5	2.5	Tow.	1	25	1911	Biggers, Ark.	Memphis, Tenn.
200994		Ga. s.	Powow.....	48	25	69.0	18.8	7.1	Pas.	3	.....	1904	Kennebunk, Me.	Newburyport, Mass.
211274		*Ga. p.	Prairie Belle.....	34	21	52.0	12.7	2.0	Fsh.	2	52	1913	Seattle, Wash.	Seattle, Wash.
150521		St. y.	Preble.....	25	12	59.5	12.5	6.3	Yct.	4	.....	1891	Portland, Me.	New York, N. Y.
206554		Ga. s.	Preble.....	10	9	29.6	9.4	3.8	Fsh.	2	16	1905	West De Pere, Wis.	Marquette, Mich.
207343		Ga. s.	Premier.....	14	10	52.5	17.5	2.1	Frt.	1	40	1910	Oakland, Cal.	San Francisco, Cal.
150938	K. R. P. D.	St. s.	Prantiss.....	406	267	144.0	34.5	11.5	Pas.	17	400	1902	do.	Do.

1 Formerly st. s. (a) Campana.  
 (b) J. L. Luckenbach.  
 2 Formerly (a) st. y. Eugenia.  
 (b) U. S. S. Eugenia.

3 Formerly st. s. Pioneer.  
 4 Formerly st. s. Margaret A. Aton.  
 5 Formerly st. s. A. B. Wolvin.

6 Formerly (a) U. S. S. Resolute.  
 (c) U. S. Q. M. D. Rawlins.



## MERCHANT STEAM VESSELS OF THE UNITED STATES—Continued.

Official No.	Signal letters.	Rig.	Name of vessel.	Gross tonnage.	Net tonnage.	Length.	Breadth.	Depth.	Service.	Crew.	Indicated horsepower.	When built.	Where built.	Home port (where permanent document issues).
151003		*St. p.	Prescott.....	55	55	90.0	18.0	3.4	Tow.	5	.....	1903	Rock Island, Ill.	Rock Island, Ill.
211210		Ga. s.	Presho.....	21	14	43.0	13.5	5.8	Fsh.	6	30	1913	Tacoma, Wash.	Tacoma, Wash.
93271		Ga. s.	President.....	50	34	72.2	17.2	6.5	Tow.	5	.....	1902	do	Pt. Townsend, Wash.
150517		Ga. s.	President.....	26	21	53.5	18.8	4.7	Pas.	3	.....	1891	San Francisco, Cal.	San Francisco, Cal.
150883		Ga. s.	President.....	112	76	86.3	22.1	10.2	Pas.	6	500	1898	Tomkins Cove, N. Y.	New York, N. Y.
23813	K. V. T. F.	Ga. s.	President.....	13	9	36.3	14.3	3.9	Pas.	3	.....	1900	Seattle, Wash.	Nome, Alaska.
207099		Ga. s.	PRESIDENT.....	5,218	2,393	391.9	48.2	19.7	Pas.	149	5,000	1907	Camden, N. J.	New York, N. Y.
211010		Ga. s.	President.....	730	468	152.0	35.7	13.0	Mail.	14	1,000	1910	Noank, Conn.	do
150786		Ga. s.	PRESQUE ISLE.....	26	17	45.0	15.1	5.6	Fsh.	6	30	1913	Gig Harbor, Wash.	Tacoma, Wash.
204350		Ga. s.	Presque Isle.....	4,578	3,570	407.0	50.0	24.7	Pas.	25	1,500	1898	Cleveland, Ohio.	Cleveland, Ohio.
150764		St. y.	† Presto.....	41	35	61.0	17.5	7.8	Pas.	4	50	1907	Erie, Pa.	do
202460		Ga. p.	Prevoyance.....	22	15	72.5	9.6	4.1	Yct.	3	.....	1897	Nyack, N. Y.	Cape Vincent, N. Y.
205324		Ga. s.	PRICE MCKINNEY.....	13	6	54.0	13.2	2.8	Frt.	3	.....	1905	Lake Salvador, La.	New Orleans, La.
208204		Ga. s.	Pride.....	5,250	3,927	432.0	54.0	28.0	Frt.	22	1,500	1908	Lorain, Ohio.	Chicago, Ill.
208769		Ga. s.	Prickly Heat.....	14	10	33.6	11.7	4.1	Pas.	1	8	1910	Jacksonville, Fla.	Jacksonville, Fla.
204291		Ga. s.	Pride.....	11	9	38.7	10.8	3.3	Fsh.	3	20	1911	Kasaan, Alaska.	Ketchikan, Alaska.
207231		Ga. p.	Pride of Alabama.....	13	13	78.0	16.1	1.6	Pas.	3	.....	1907	Decatur, Ala.	Chattanooga, Tenn.
150146		Ga. s.	Pride of Alaska.....	15	10	48.0	13.0	4.8	Tow.	1	90	1910	Oakland, Cal.	San Francisco, Cal.
150777		*St. p.	Pride of the River.....	619	553	175.0	39.0	8.0	Pas.	17	650	1878	San Francisco, Cal.	do
150693		Ga. s.	Pride of the Sea.....	7	5	30.8	11.3	3.4	Fsh.	3	.....	1898	Key West, Fla.	Key West, Fla.
150846		Ga. s.	Primrose.....	58	40	70.5	19.3	8.0	Tow.	5	.....	1902	Athens, N. Y.	Albany, N. Y.
204199		Ga. s.	Prince.....	31	31	63.0	19.5	4.6	Frt.	2	.....	1899	Beaufort, N. C.	Wilmington, N. C.
207502		Ga. s.	Prince Olaf.....	12	11	32.8	9.5	4.0	Fsh.	2	.....	1907	Charlevoix, Mich.	Gloucester, Mass.
121123		Ga. s.	Prince Olav.....	15	10	40.0	11.7	4.3	Pas.	1	25	1910	Seattle, Wash.	Seattle, Wash.
150483		St. p.	Princess.....	667	667	211.5	34.9	6.4	Pas.	27	474	1900	Marietta, Ohio.	Cincinnati, Ohio.
200022		Ga. s.	Princess.....	44	22	76.4	15.7	6.4	Frt.	1	.....	1890	Boston, Mass.	Lubec, Me.
203445	K. V. Q. S.	Ga. s.	Princess.....	16	14	47.3	11.5	3.7	Pas.	3	.....	1903	Portland, Me.	Boston, Mass.
203551		Ga. s.	Princess.....	151	103	107.0	22.2	10.7	Tow.	8	500	1906	Baltimore, Md.	Bath, Me.
204358		Ga. s.	Princess.....	17	12	49.0	9.4	3.5	Pas.	1	75	1906	Vallejo, Cal.	San Francisco, Cal.
205066		Ga. s.	Princess.....	113	77	101.6	23.3	6.7	Tow.	5	125	1907	Cambridge, Md.	Baltimore, Md.
206998		Ga. s.	Princess.....	7	5	36.0	7.3	2.9	Pas.	1	.....	1908	Skagway, Alaska.	Skagway, Alaska.
207936		Ga. s.	Princess.....	7	6	26.0	8.0	3.0	Fsh.	1	10	1906	Manistee, Mich.	Grand Haven, Mich.
150756	K. N. B. V.	Ga. s.	Princess.....	15	7	43.5	14.0	4.2	Frt.	2	21	1910	Deals, Md.	Baltimore, Md.
150844		St. s.	PRINCESS ANNE.....	3,629	2,340	350.0	42.0	17.0	Pas.	70	3,260	1897	Chester, Pa.	New York, N. Y.
202119		Ga. s.	Princess Isabella.....	44	36	81.0	16.0	3.2	Pas.	3	.....	1899	Long Island City, N. Y.	St. Augustine, Fla.
208429		Ga. s.	Princess May.....	11	10	48.0	9.8	3.6	Pas.	1	20	1905	Vancouver, Wash.	Portland, Oreg.
153823		Ga. s.	Princess Virginia.....	13	7	58.0	14.7	5.0	Fsh.	2	12	1911	Lewisetta, Va.	Tappahannock, Va.
150876		St. s.	Princeton.....	43	21	57.2	15.6	8.3	Tow.	3	.....	1882	Buffalo, N. Y.	Buffalo, N. Y.
150458		St. s.	PRINCETON.....	5,125	3,820	454.0	50.0	28.5	Frt.	25	2,000	1900	Lorain, Ohio.	Duluth, Minn.
107043	K. L. R. W.	St. s.	Printer.....	110	55	97.5	22.0	10.4	Tow.	7	220	1889	Hoguliam, Wash.	Pt. Townsend, Wash.
150333	K. C. V. P.	St. y.	† Priscilla.....	65	36	89.0	15.2	8.1	Yct.	8	.....	1893	South Boston, Mass.	New York, N. Y.
150395		Ga. y.	Priscilla.....	36	32	55.6	17.3	7.9	Yct.	3	.....	1884	Kennebunk, Me.	do
150826		Ga. s.	Priscilla.....	7	7	28.8	13.0	4.0	Msc.	0	.....	1887	Hyannis, Mass.	New Bedford, Mass.
150866	K. L. W. J.	Ga. s.	Priscilla.....	10	9	32.7	15.0	4.7	Fsh.	1	.....	1893	do	Newport, R. I.
150665		St. p.	PRISCILLA.....	5,292	2,673	425.8	52.3	18.3	Pas.	180	8,500	1894	Chester, Pa.	Fall River, Mass.
201591		Ga. s.	Priscilla.....	51	31	82.0	16.0	8.0	Tow.	5	200	1902	Alameda, Cal.	San Francisco, Cal.
205409		Ga. s.	Priscilla.....	44	27	64.0	18.8	9.0	Fsh.	9	.....	1904	Gloucester, Mass.	Boston, Mass.
208304		Ga. s.	Priscilla.....	9	6	39.4	9.9	3.9	Tow.	2	35	1897	Atlantio City, N. J.	Somers Point, N. J.
209674		Ga. s.	Priscilla.....	31	18	44.0	18.6	5.0	Fsh.	2	38	1910	Warren, R. I.	Bristol, R. I.
210188		Ga. s.	Priscilla II.....	24	7	45.0	16.6	5.3	Fsh.	4	24	1912	Friendship, Me.	Edgartown, Mass.
107803	K. S. C. R.	Ga. y.	Priscilla III.....	21	16	60.0	10.0	4.8	Yct.	2	100	1909	Clayton, N. Y.	Wilmington, Del.
150982		St. y.	PRIVATEER.....	361	213	168.6	24.4	12.6	Yct.	23	1,000	1902	Elizabeth, N. Y.	New York, N. Y.
85858		*St. p.	Proctor K. Smiley.....	66	66	92.0	30.0	3.2	Fer.	4	.....	1895	Catlettsburg, Ky.	Cincinnati, Ohio.
150571		Ga. s.	Progress.....	14	12	38.0	15.2	4.2	Oys.	4	.....	1887	Oakdale, N. Y.	Patchogue, N. Y.
150892		St. s.	Progress.....	10	10	40.0	10.6	3.5	Pas.	1	50	1891	Aberdeen, Wash.	Pt. Townsend, Wash.
150866		St. s.	Progress.....	27	18	53.7	15.2	6.5	Tow.	4	.....	1901	Madison, Md.	Baltimore, Md.
209485		*St. p.	Progress.....	195	123	136.0	28.0	5.5	Drq.	11	.....	1902	Brownsville, Pa.	Pittsburgh, Pa.
211020		Ga. s.	Progress.....	18	12	53.5	14.5	4.0	Pas.	1	50	1911	Oakland, Cal.	San Francisco, Cal.
150560		Ga. s.	Progressive.....	20	13	40.6	12.6	4.6	Fsh.	5	20	1913	Seattle, Wash.	Seattle, Wash.
203200		St. s.	Promise.....	473	295	119.5	38.8	12.0	Fer.	10	1,400	1892	Detroit, Mich.	Detroit, Mich.
201729		*St. p.	Pronto.....	94	72	100.0	19.0	6.0	Tow.	4	300	1906	Portland, Oreg.	Portland, Oreg.
150220		Ga. y.	Prosit.....	69	62	84.5	16.0	7.1	Yct.	2	.....	1905	Boston, Mass.	Boston, Mass.
207348		Ga. s.	Prospect.....	14	14	39.2	13.1	4.1	Msc.	3	.....	1881	Greenport, N. Y.	Greenport, N. Y.
150468		St. p.	Prospect.....	188	85	144.7	21.4	8.3	Frt.	6	200	1863	Brooklyn, N. Y.	Philadelphia, Pa.
150784		Ga. s.	Prospector.....	9	6	32.0	12.8	4.5	Fsh.	2	.....	1889	Cypress Island, Wash.	Juneau, Alaska.
208436		St. s.	Prospector.....	41	25	61.3	14.6	5.2	Tow.	4	.....	1898	Seattle, Wash.	Seattle, Wash.
211286		Ga. s.	Prospector.....	74	50	72.0	19.0	8.5	Fsh.	10	75	1911	Tacoma, Wash.	Portland, Me.
150781		Ga. s.	Prospector.....	7	7	34.0	10.0	4.0	Pas.	0	.....	1911	Ellamar, Alaska.	Cordova, Alaska.
203254		St. s.	Prosper.....	111	52	84.1	18.6	9.6	Tow.	7	250	1898	Pt. Townsend, Wash.	Seattle, Wash.
20471		Ga. s.	Prosper.....	10	6	34.6	11.0	3.2	Pas.	1	.....	1906	West Seattle, Wash.	do
150543		St. s.	Protection.....	60	30	77.4	15.8	8.9	Tow.	8	.....	1873	Chicago, Ill.	Chicago, Ill.
205870		St. s.	Protection.....	161	135	112.8	24.0	7.3	Drq.	8	69	1888	Sault Ste. Marie, Mich.	Sandusky, Ohio.
		Ga. s.	Protection.....	11	8	37.0	10.5	4.2	Pas.	1	20	1908	Seattle, Wash.	Pt. Townsend, Wash.

1 Formerly st. p. Francis J. Torrance.  
 † Formerly st. s. Shaugraun.  
 ‡ Formerly st. s. Alpha.

§ Formerly st. y. Aquilo.  
 ¶ Formerly st. y. Anstice.  
 \* Formerly ga. s. George Kingston.

• Formerly (st. p. Polar Star.  
 † U. S. L. H. B. st. p. Cactus.  
 ‡ Composite.

MERCHANT STEAM VESSELS OF THE UNITED STATES—Continued.

Official No.	Signal letters.	Rig.	Name of vessel.	Gross tonnage.	Net tonnage.	Length.	Breadth.	Depth.	Service.	Crew.	Indicated horsepower.	When built.	Where built.	Home port (where permanent document issues).
3778		St. s.	Protector	40	22	60.2	14.8	6.2	Tow.	3	.....	1899	Norfolk, Va.	Norfolk, Va.
150255	J. V. W. R.	St. s.	Protector	98	49	92.9	20.0	9.8	Tow.	6	.....	1882	Camden, N. J.	Savannah, Ga.
200818		Ga. s.	Protector	7	6	40.0	11.0	3.2	Pol.	1	.....	1904	Atlantic City, N. J.	Tuckerton, N. J.
202008		St. s.	PROTECTOR	176	119	101.8	21.8	8.9	Tow.	9	500	1905	Philadelphia, Pa.	Plattsburg, N. Y.
204391		Ga. s.	Protector	18	9	60.5	15.0	3.5	Frt.	5	.....	1907	New Orleans, La.	New Orleans, La.
210398		Ga. s.	Protector B	10	5	43.2	12.1	3.5	Oys.	2	18	1912	Bayou Cook, La.	Do.
150864	K. P. T. R.	St. s.	PROTEUS	4,836	3,006	390.8	48.3	15.8	Pas.	15	4,000	1900	Newport News, Va.	New York, N. Y.
207747		Ga. s.	Proteus	12	5	45.1	12.6	3.1	Pas.	1	.....	1910	Gulport, Miss.	Gulport, Miss.
201723	K. T. Q. P.	St. p.	PROVIDENCE	4,365	2,502	378.4	50.0	18.6	Pas.	240	6,500	1905	Quincy, Mass.	Fall River, Mass.
150885	K. Q. M. R.	St. s.	PRUDENCE	292	198	122.3	25.0	14.0	Tow.	13	750	1900	Camden, N. J.	Philadelphia, Pa.
202937		St. s.	Prudence	101	69	87.2	20.0	9.0	Tow.	8	250	1905	Baltimore, Md.	Do.
150899		St. y.	Pryun	56	38	88.8	16.0	7.9	Yct.	5	.....	1900	Detroit, Mich.	Port Huron, Mich.
19701		Ga. y.	Psyche	27	26	49.0	16.0	5.5	Yct.	2	15	1886	Bristol, R. I.	Somers Point, N. J.
150569		Ga. s.	Psyche	10	9	32.0	14.9	3.2	Oys.	2	.....	1892	Patchogue, N. Y.	Cold Spring, N. Y.
200136		Ga. s.	Psyche	6	5	35.0	8.0	3.6	Mac.	1	13	1903	Atlantic City, N. J.	Somers Point, N. J.
105368		St. p.	Public Service	305	239	102.5	30.0	9.6	Fer.	5	382	1872	Greenpoint, N. Y.	New York, N. Y.
150182		Ga. s.	Puffin	54	37	71.0	20.0	7.3	Frt.	4	.....	1890	Benicia, Cal.	Pt. Townsend, Wash.
205849	K. W. S. C.	St. s.	Puget	234	140	115.0	24.5	7.5	Pas.	8	800	1908	Seattle, Wash.	Seattle, Wash.
210124		Ga. s.	Puget	23	15	41.7	12.8	5.6	Fah.	5	20	1912	do.	Do.
150384		Ga. s.	Punch and Judy	6	5	27.0	12.2	3.4	Pas.	1	.....	1886	Patchogue, N. Y.	Patchogue, N. Y.
205826		Ga. s.	Pungle	14	8	43.5	14.6	3.8	Tow.	2	16	1908	South Jacksonville, Fla.	Jacksonville, Fla.
204433		Ga. s.	Pungo	8	8	45.0	10.7	2.8	Tow.	1	24	1907	Belhaven, N. C.	New Bern, N. C.
150668		St. s.	Pup	13	6	45.0	11.8	4.6	Fsh.	3	.....	1894	Saugatuck, Mich.	Milwaukee, Wis.
201964	*St. p.	Pup	33	21	54.0	15.6	3.4	Tow.	5	.....	1905	Ballard, Wash.	Juneau, Alaska.	
207561		Ga. s.	PUP	11	9	36.8	8.6	5.3	Fsh.	1	12	1910	Cheboygan, Mich.	Grand Haven, Mich.
206271		Ga. s.	PURE OIL Co. No. 5	223	152	90.2	23.1	12.3	Frt.	6	200	1910	Wilmington, Del.	Philadelphia, Pa.
150355		Ga. s.	Puritan	10	9	33.6	13.0	4.2	Wat.	1	.....	1885	Essex, Mass.	Marblehead, Mass.
150392		St. s.	Puritan	25	14	68.4	15.0	5.0	Tow.	2	.....	1887	Portland, Oreg.	Pt. Townsend, Wash.
150471	K. G. J. Q.	St. p.	PURITAN	4,593	3,075	403.5	52.5	18.1	Pas.	180	7,500	1889	Chester, Pa.	Fall River, Mass.
150557		Ga. s.	Puritan	7	7	36.4	12.3	3.5	Frt.	1	.....	1891	Galveston, Tex.	Galveston, Tex.
150902		St. s.	Puritan	126	99	92.8	17.8	9.6	Cnl.	3	100	1892	Buffalo, N. Y.	New York, N. Y.
150614		St. s.	Puritan	20	10	59.3	13.4	5.4	Fsh.	2	.....	1892	do.	Erie, Pa.
150898		St. s.	PURITAN	1,762	1,267	259.0	40.5	26.6	Pas.	32	1,500	1901	Toledo, Ohio.	Chicago, Ill.
150910		Ga. s.	Puritan	9	8	37.6	12.8	3.3	Frt.	2	.....	1901	Bon Secour, Ala.	Mobile, Ala.
150964		Ga. s.	Puritan	6	6	29.8	10.6	5.2	Fsh.	2	.....	1902	Friendship, Me.	Deer Isle, Me.
209088		Ga. s.	Puritan	78	53	80.6	20.2	9.1	Fsh.	15	125	1911	Tacoma, Wash.	Tacoma, Wash.
150986		Ga. y.	Puritana	23	15	58.0	14.0	6.3	Yct.	2	.....	1895	Racine, Wis.	Toledo, Ohio.
150895		Ga. s.	Purh.	10	7	39.0	13.7	3.3	Mac.	2	.....	1901	Stratford, Conn.	New Haven, Conn.
206836		St. s.	PUT-IN-BAY	1,182	731	226.0	46.5	17.6	Pas.	60	3,000	1911	Wyandotte, Mich.	Detroit, Mich.
<b>Q.</b>														
211152		St. s.	Q. A. GILMORE	111	59	71.0	20.0	12.5	Tow.	5	400	1913	Cleveland, Ohio.	Cleveland, Ohio.
209853		Ga. s.	Quadra	42	29	61.6	16.0	7.2	Fah.	2	75	1912	Seattle, Wash.	Pt. Townsend, Wash.
126076	J. W. R. L.	St. s.	Quantico	2,676	1,887	280.0	40.7	15.8	Pas.	46	.....	1882	Chester, Pa.	Baltimore, Md.
20621		Ga. s.	Quartette	15	8	39.6	11.6	5.3	Fah.	5	.....	1899	Lynn, Mass.	Gloucester, Mass.
202366		Ga. s.	Quartette	10	5	46.0	10.4	3.2	Oys.	2	15	1905	Irrington, Va.	Tappahannock, Va.
206051		Ga. s.	Quebec	11	11	33.0	8.5	3.5	Pas.	1	15	1907	Pawtucket, R. I.	Providence, R. I.
20587	J. V. W. G.	St. s.	Queen	2,727	1,672	331.2	38.5	21.2	Pas.	80	3,000	1882	Philadelphia, Pa.	San Francisco, Cal.
20605		St. s.	Queen	59	35	64.0	16.0	6.0	Fah.	5	49	1892	Astoria, Oreg.	Pt. Townsend, Wash.
20609		St. s.	Queen	17	8	49.6	13.3	4.3	Fer.	2	.....	1895	East Boston, Mass.	Marblehead, Mass.
20616		St. s.	QUEEN	29	19	50.7	14.0	6.2	Tow.	3	.....	1897	Buffalo, N. Y.	Cape Vincent, N. Y.
20627		St. s.	Queen	24	16	54.0	14.5	5.5	Tow.	2	.....	1900	San Francisco, Cal.	San Francisco, Cal.
20634		Ga. s.	Queen	7	7	26.1	8.6	3.7	Mac.	1	.....	1901	Avalon, Cal.	Los Angeles, Cal.
20640		Ga. s.	Queen	14	10	49.5	11.5	3.6	Pas.	1	23	1903	Astoria, Oreg.	Astoria, Oreg.
141022		St. s.	Queen	135	108	93.0	17.4	8.6	Cnl.	4	75	1889	Lockport, N. Y.	New York, N. Y.
200886		Ga. s.	Queen	11	7	51.2	12.8	2.6	Frt.	2	.....	1904	Smiths Point, Tex.	Galveston, Tex.
202303		Ga. s.	Queen	10	9	38.2	12.2	4.2	Pas.	1	16	1905	Mystic, Conn.	New Bedford, Mass.
203245	*Ga. p.	Queen	14	14	38.0	13.0	2.8	Pas.	2	12	1906	Portland, Oreg.	Portland, Oreg.	
204119		Ga. s.	Queen	13	10	43.7	10.0	5.2	Tow.	1	.....	1907	Marshfield, Oreg.	Cosco Bay, Oreg.
205991		Ga. s.	Queen	15	15	48.0	15.0	3.4	Mac.	2	.....	1909	Smyrna, N. C.	Norfolk, Va.
206649		Ga. s.	Queen	13	9	44.7	8.2	3.5	Pas.	1	30	1905	Stockton, Cal.	San Francisco, Cal.
207445		Ga. s.	Queen	6	5	25.4	7.7	3.0	Fsh.	2	6	1906	Marinette, Wis.	Milwaukee, Wis.
208316		Ga. s.	Queen	22	15	43.6	12.9	5.9	Fsh.	5	20	1911	Seattle, Wash.	Pt. Townsend, Wash.
209794		Ga. s.	Queen	8	7	43.5	9.3	2.7	Pas.	1	24	1912	Clifton, Tenn.	Nashville, Tenn.
20610		St. s.	Queen Anne	14	9	44.9	9.0	3.2	Tow.	3	.....	1895	Detroit, Mich.	Grand Haven, Mich.
20624		St. p.	QUEEN ANNE	651	410	203.3	52.0	8.6	Pas.	19	1,100	1899	Baltimore, Md.	Camden, N. J.
202276		Ga. y.	Queen Bess	18	15	41.6	13.7	5.0	Yct.	1	.....	1905	Perth Amboy, N. J.	Jacksonville, Fla.
205698		Ga. s.	Queen City	22	18	70.0	12.4	4.3	Pas.	4	.....	1889	Poughkeepsie, N. Y.	New York, N. Y.
20612		St. s.	QUEEN CITY	3,979	3,198	401.4	48.0	23.7	Frt.	24	1,700	1896	Cleveland, Ohio.	Duluth, Minn.
20614	*St. p.	Queen City	624	624	236.0	44.0	7.0	Pas.	65	.....	1897	Cincinnati, Ohio.	Pittsburgh, Pa.	
202940		St. s.	Queen City	42	28	72.0	16.5	6.0	Pas.	3	.....	1906	Wildwood, N. J.	Somers Point, N. J.
203355		St. s.	Queen City	24	17	53.2	13.3	5.6	Tow.	2	.....	1906	Buffalo, N. Y.	Buffalo, N. Y.
20592		Ga. s.	Queen Esther	18	14	39.6	15.5	5.4	Frt.	2	.....	1884	Tisbury, Mass.	Providence, R. I.

<sup>1</sup> Formerly st. s. Bentley.

<sup>2</sup> Formerly st. s. Astoria.

<sup>3</sup> Formerly st. s. Pacific.

<sup>4</sup> Formerly st. s. Vashonian.

<sup>5</sup> Formerly st. s. Chattahoochee.

<sup>6</sup> Formerly st. s. Queen of the Pacific.

<sup>7</sup> Formerly st. s. bt. Lizzie Crandall.

## MERCHANT STEAM VESSELS OF THE UNITED STATES—Continued.

Official No.	Signal letters.	Rig.	Name of vessel.	Gross tonnage.	Net tonnage.	Length.	Breadth.	Depth.	Service.	Crew.	Indicated horsepower.	When built.	Where built.	Home port (where permanent document issues).
						Feet.	Feet.	Feet.						
20735		Ga. s.	Queen Esther.....	11	10	41.0	9.5	3.7	Pas.	1	30	1909	Cheboygan, Mich.	Marquette, Mich.
207015		Ga. s.	Queen Helen.....	11	7	38.6	13.5	3.4	Frt.	2	15	1909	New Orleans, La.	New Orleans, La.
20582		St. s.	Queen Mab.....	19	9	51.6	13.4	4.6	Tow.	2	.....	1880	Tottenville, N. Y.	New York, N. Y.
208451	L. B. D. S.	Ga. y.	Queen Mab.....	20	17	51.3	11.3	5.7	Yct.	4	20	1909	New York, N. Y.	New Haven, Conn.
20975		Ga. s.	Queen of the Glades.....	8	7	34.6	11.0	2.8	Pas.	2	20	1912	Fort Myers, Fla.	Key West, Fla.
203486		Ga. y.	Queen of the Lake.....	18	16	46.0	12.0	4.6	Yct.	2	.....	1906	Fond du Lac, Wis.	Milwaukee, Wis.
20555		Ga. s.	Queen of the Sea.....	11	11	39.4	12.8	4.7	Fsh.	5	.....	1871	Bath, Me.	Waldoboro, Me.
91015		St. p.	Queens.....	802	585	197.6	45.0	13.5	Fer.	6	450	1877	Hoboken, N. J.	New York, N. Y.
202347		St. s.	QUEENS.....	1,954	1,329	246.4	46.1	18.4	Fer.	15	3,500	1905	Sparrows Point, Md.	Do.
20379		St. s.	Quequechan.....	76	37	75.3	20.1	8.2	Tow.	3	200	1903	Bath, Me.	Fall River, Mass.
20558		St. s.	Quickstep.....	10	5	41.2	11.2	5.0	Tow.	2	.....	1869	Buffalo, N. Y.	Detroit, Mich.
20581		St. s.	Quickstep.....	231	104	135.5	20.0	13.7	Fsh.	23	.....	1879	Noank, Conn.	Greenport, N. Y.
20617		*St. p.	Quickstep.....	343	233	123.8	24.8	4.4	Pas.	18	300	1898	Seattle, Wash.	Juneau, Alaska.
208354		*Ga. p.	Quick Step.....	9	6	61.0	8.0	2.2	Frt.	1	20	1911	Fox Spring, Tenn.	Nashville, Tenn.
202436		Ga. s.	Quinault.....	14	9	47.0	12.2	3.9	Pas.	1	.....	1905	Tacoma, Wash.	Seattle, Wash.
203022	K. V. H. P.	St. s.	Quinnat.....	582	426	169.0	38.0	12.1	Pas.	20	.....	1906	Aberdeen, Wash.	San Francisco, Cal.
20611		St. p.	Quincy.....	806	806	264.7	42.0	6.8	Pas.	75	1,068	1896	Dubuque, Iowa.	Rock Island, Ill.
208762		St. s.	QUINCY A. SHAW.....	6,336	5,013	504.0	50.0	30.0	Frt.	25	1,760	1911	Lorain, Ohio.	Cleveland, Ohio.
20631		St. s.	Quinnat.....	31	14	63.0	16.0	6.3	Ten.	4	.....	1901	San Francisco, Cal.	San Francisco, Cal.
207335		Ga. s.	Quinnat.....	11	6	40.5	11.2	4.3	Frt.	0	24	1910	Goble, Oreg.	Portland, Oreg.
20745		Ga. s.	Quinnat.....	12	8	43.0	9.0	4.8	Msc.	1	40	1910	San Francisco, Cal.	San Francisco, Cal.
20625		Ga. s.	Quissetta.....	5	5	25.0	11.0	5.0	Fsh.	1	.....	1899	Monument Beach, Mass.	Hyannis, Mass.
20228		St. s.	Quoddy.....	34	17	59.0	15.1	6.2	Tow.	3	.....	1900	Dennysville, Me.	Boston, Mass.
200220		Ga. s.	Quonnapowitt.....	117	76	92.0	23.6	11.0	Fsh.	17	.....	1903	Gloucester, Mass.	Do.
<b>R.</b>														
207973		Ga. s.	R. Arsander.....	10	5	38.0	10.6	3.4	Frt.	1	15	1910	Crittenden, Va.	Norfolk, Va.
205141		Ga. s.	R. C.....	14	7	30.3	6.5	6.7	Pas.	1	12	1907	Newport, Ark.	Cairo, Ill.
211000		Ga. s.	R. D. 551.....	8	9	41.6	12.0	5.0	Tow.	1	65	1908	Oakland, Cal.	San Francisco, Cal.
111097		*St. p.	R. Dunbar.....	252	158	160.0	29.4	6.4	Pas.	13	241	1895	Jeffersonville, Ind.	Nashville, Tenn.
110623		Ga. p.	R. Esterbrook, jr.....	10	9	31.0	14.0	3.2	Pas.	1	.....	1884	Patchogue, N. Y.	New York, N. Y.
110833		Ga. s.	R. Miller.....	83	56	75.1	18.5	6.8	Pas.	4	.....	1891	Astoria, Oreg.	Astoria, Oreg.
111343		*Ga. p.	R. Nash.....	6	6	65.0	13.0	1.5	Pas.	1	.....	1900	Bethlehem, Ind.	Evansville, Ind.
208919		Ga. s.	R. Paul.....	19	17	44.2	13.4	4.5	Pas.	1	40	1911	Boston, Mass.	Boston, Mass.
110672		St. s.	R. A. Seymour, jr.....	131	103	110.1	22.7	7.7	Frt.	8	175	1882	Manitowoc, Wis.	Chicago, Ill.
104592		Ga. s.	R. A. Harriott.....	80	70	91.2	22.5	4.8	Tow.	5	.....	1911	Chesapeake City, Md.	New York, N. Y.
111336		St. s.	R. B. Douglas.....	176	87	127.0	20.5	9.1	Fsh.	26	250	1901	Pocomoke City, Md.	Tappahannock, Va.
110297		St. p.	R. B. Hayes.....	164	82	134.0	21.0	7.5	Pas.	11	200	1876	Sandusky, Ohio.	Detroit, Mich.
111387		St. s.	R. C. Barkley.....	16	13	50.6	14.6	3.1	Tow.	8	.....	1885	Charleston, S. C.	Charleston, S. C.
207476		Ga. s.	R. C. Beaman.....	12	9	44.3	15.9	2.6	Frt.	1	.....	1901	Hatteras, N. C.	Elizabeth City, N. C.
208888		*St. p.	R. C. Brown.....	184	116	120.6	24.0	6.0	Frt.	10	200	1910	Oshkosh, Wis.	Milwaukee, Wis.
77241		Ga. s.	R. C. Lundy.....	34	23	54.6	16.6	6.2	Frt.	3	40	1912	Brooklyn, N. Y.	New York, N. Y.
110896		St. p.	R. C. Reynolds.....	469	386	135.6	29.8	11.7	Fer.	7	.....	1896	Noank, Conn.	Albany, N. Y.
201815		St. s.	R. C. Velt.....	192	96	106.2	23.8	12.2	Pas.	10	.....	1891	Athens, N. Y.	Galveston, Tex.
206969		St. s.	R. E. DOVILLE.....	199	135	120.5	28.0	7.0	Drq.	10	250	1905	Toledo, Ohio.	Toledo, Ohio.
110918		*St. p.	R. E. Watkins.....	23	23	55.4	17.0	2.8	Pas.	10	80	1908	Marianna, Ark.	Cairo, Ill.
209457		St. s.	R. G. Davis.....	23	11	52.4	14.6	6.0	Pas.	3	.....	1891	Athens, N. Y.	Albany, N. Y.
111213		Ga. s.	R. G. Halford.....	20	13	51.7	14.1	5.0	Pas.	1	70	1911	Vallejo, Cal.	San Francisco, Cal.
110549		St. s.	R. G. Schmoldt.....	19	13	47.3	10.2	4.8	Pas.	5	.....	1891	Peoria, Ill.	St. Louis, Mo.
110404		St. s.	R. G. Townsend.....	83	41	81.6	20.5	8.5	Tow.	8	.....	1882	Philadelphia, Pa.	Albany, N. Y.
110553		St. s.	R. H. Cook.....	17	8	45.7	12.0	5.6	Tow.	4	.....	1879	Cambridge, Md.	Baltimore, Md.
208890		St. s.	R. H. Hebard.....	13	6	40.0	11.8	5.6	Tow.	3	.....	1882	Buffalo, N. Y.	Buffalo, N. Y.
111158		Ga. s.	R. H. Hamphill.....	7	6	33.3	10.6	3.7	Pas.	2	21	1911	Apalachicola, Fla.	Apalachicola, Fla.
201605		Ga. s.	R. H. Stuart.....	26	24	56.3	16.0	4.0	Tow.	1	.....	1897	Stratford, Va.	Norfolk, Va.
204623		*St. p.	R. J. Armstrong.....	47	33	63.0	14.0	3.0	Tow.	4	.....	1903	Columbia, S. C.	Georgetown, S. C.
111046		*St. p.	R. J. Armstrong.....	54	54	96.7	19.0	3.0	Tow.	6	.....	1907	Lock No. 3, Pa.	Evansville, Ind.
111276		St. s.	R. J. Barrett.....	109	54	84.0	21.5	10.2	Pas.	5	400	1893	Athens, N. Y.	New York, N. Y.
200183		Ga. s.	R. J. Creswell.....	6	6	27.6	11.8	3.6	Pas.	1	.....	1900	Cape May, N. J.	Somers Point, N. J.
110504		St. s.	R. J. Foster.....	45	31	70.0	16.6	7.0	Tow.	4	.....	1903	New Baltimore, N. Y.	New York, N. Y.
111222		St. s.	R. J. Gordon.....	280	202	103.6	23.0	7.7	Frt.	11	175	1881	Marine City, Mich.	Grand Haven, Mich.
110702		St. s.	R. J. Killick.....	33	14	62.5	14.6	6.4	Tow.	3	.....	1899	Eastport, Me.	Gloucester, Mass.
204701		St. s.	R. J. Moran.....	75	37	76.0	19.3	9.1	Tow.	6	.....	1886	Athens, N. Y.	New York, N. Y.
210335		St. s.	R. L. AGASSIZ.....	6,530	4,910	532.0	56.2	31.0	Frt.	21	1,800	1907	Chicago, Ill.	Cleveland, Ohio.
18094		Ga. s.	R. L. Brown.....	11	7	49.6	12.6	4.4	Fsh.	2	20	1912	Palmer, Va.	Reedville, Va.
211280		*St. p.	R. L. Westcott.....	75	75	121.0	26.0	4.8	Tow.	5	321	1901	St. Louis, Mo.	Chattanooga, Tenn.
111124	K. R. J. N.	Ga. s.	R. M. Hasty.....	13	9	32.4	9.9	4.8	Pas.	1	20	1913	Coupeville, Wash.	Pt. Townsend, Wash.
208215		St. s.	R. M. Waterman.....	174	74	91.0	23.5	10.8	Tow.	8	250	1896	New London, Conn.	New London, Conn.
110856		St. s.	R. P. Clark.....	681	550	184.8	38.0	11.0	Frt.	7	600	1910	West Lake, La.	Galveston, Tex.
110745		St. s.	R. P. Elmore.....	85	58	67.2	18.0	7.5	Pas.	6	77	1890	Astoria, Oreg.	Pt. Townsend, Wash.
207693		St. s.	R. P. Fitzgerald.....	1,681	1,175	256.0	38.0	20.0	Frt.	17	650	1887	Detroit, Mich.	Erie, Pa.
76136		St. s.	R. P. REIDENBACH.....	71	37	68.7	17.0	11.0	Tow.	4	250	1910	Cleveland, Ohio.	Cleveland, Ohio.
110502		St. s.	R. P. Thompson, jr.....	18	9	41.5	11.9	5.3	Tow.	3	.....	1880	Buffalo, N. Y.	Port Huron, Mich.
110721		Ga. s.	R. S. Willbur.....	15	8	42.0	15.0	3.8	Ovs.	2	.....	1881	Norfolk, Va.	Newport News, Va.
		Ga. s.	R. T. Allison.....	9	9	53.0	14.2	3.3	Frt.	2	.....	1896	Solomons Island, Md.	Norfolk, Va.

1 Formerly st. p. Moonachie.

2 Formerly st. p. John G. Carlisle.

3 Formerly st. s. William A. Hawgood.

4 Formerly \*st. p. Parker.

5 Formerly st. s. J. W. Westcott.

## MERCHANT STEAM VESSELS OF THE UNITED STATES—Continued.

Official No.	Signal letters.	Rig.	Name of vessel.	Gross tonnage.	Net tonnage.	Length.	Breadth.	Depth.	Services.	Crew.	Indicated horsepower.	When built.	Where built.	Home port (where permanent document issues).
110910		St. s.	R. T. Roy	23	15	54.0	14.2	5.7	Fsh.	4	.....	1891	Cleveland, Ohio.....	Port Huron, Mich.
110635		St. s.	R. W. Currie	36	18	60.0	14.0	7.2	Tow.	4	.....	1882	Algonac, Mich.	Marquette, Mich.
200948		St. s.	R. W. ENGLAND	3,887	2,935	362.8	50.2	29.0	Frt.	21	900	1904	Ecorse, Mich.	Cleveland, Ohio.
208986		Ga. s.	R. W. Powell	19	13	60.0	13.7	4.3	Fsh.	2	38	1911	Wilmington, N. C.	Wilmington, N. C.
111385		Ga. s.	R. W. Taylor	12	8	44.0	12.6	4.0	Msc.	2	.....	1901	Morehead City, N. C.	Beaufort, N. C.
207854		Ga. s.	R. W. Taylor, jr.	32	27	59.4	17.3	5.1	Fsh.	11	35	1910	do	Do.
111200		St. s.	R. W. WILMOT	560	279	142.0	31.5	18.6	Pas.	18	.....	1888	Cleveland, Ohio	Pittsburgh, Pa.
111189		Ga. s.	R. F. M. Bunting	8	5	34.5	13.7	3.6	Msc.	3	.....	1898	Chincoteague, Va.	Cape Charles, Va.
203879		*Ga. p.	R. and C.	14	14	45.5	10.4	3.0	Pas.	1	.....	1907	Redland, Okla.	Memphis, Tenn.
210525		Ga. s.	R. & D.	9	9	27.2	8.8	3.2	Fsh.	1	15	1910	Green Bay, Wis.	Milwaukee, Wis.
211353		Ga. y.	Raboco	39	33	58.1	14.0	6.4	Yct.	2	75	1913	Racine, Wis.	Do.
110229		Ga. s.	Race Horse	6	6	49.0	10.6	2.8	Msc.	1	.....	1874	Somerset County, Md.	Bridgeport, Conn.
110942		Ga. s.	Rachel	6	6	27.0	11.6	3.5	Oys.	1	.....	1876	Norwalk, Conn.	Do.
107827		St. s.	RACINE	1,089	740	173.5	31.6	20.8	Pas.	42	.....	1901	Toledo, Ohio	Chicago, Ill.
110822		St. y.	Racquette	25	12	56.0	12.8	4.2	Yct.	3	.....	1886	Champlain, N. Y.	Hartford, Conn.
110460		St. s.	Radha	194	97	142.0	20.0	8.7	Pas.	13	.....	1881	Newburgh, N. Y.	Baltimore, Md.
111443	K. V. S. Q.	St. s.	RADIANT	81	55	74.0	18.0	9.0	Tow.	4	500	1903	Philadelphia, Pa.	Philadelphia, Pa.
210806	L. C. R. K.	Ga. s.	RADIUM	339	230	140.4	23.2	13.0	Frt.	6	300	1912	Baltimore, Md.	Port Arthur, Tex.
105323		St. s.	Radnor	45	22	68.9	15.6	7.6	Tow.	7	125	1873	Baltimore, Md.	Philadelphia, Pa.
111109		St. s.	Radnor	122	83	80.2	22.7	10.8	Tow.	5	400	1896	South Amboy, N. J.	New York, N. Y.
130870		Ga. s.	Rae	29	27	57.3	16.0	3.9	Msc.	3	.....	1900	Pocomoke City, Md.	Patchogue, N. Y.
205251		Ga. s.	Raeon	7	5	28.6	8.4	2.9	Pas.	1	12	1908	Tacoma, Wash.	Tacoma, Wash.
204966	K. W. N. F.	Ga. y.	Raeo	46	40	65.7	15.0	6.3	Yct.	4	50	1908	New York, N. Y.	New York, N. Y.
208948		Ga. s.	Ragna	6	5	22.6	7.7	3.2	Fsh.	1	6	1909	Washington Harbor, Wis	Milwaukee, Wis.
110941		Ga. s.	Rainbow	6	5	27.4	12.2	3.6	Pas.	1	.....	1849	Newport, R. I.	Providence, R. I.
206179		Ga. y.	Rainbow	24	16	53.0	10.0	5.0	Yct.	2	.....	1907	Morris Heights, N. Y.	Detroit, Mich.
206358		Ga. s.	Rainbow	14	10	36.2	13.0	4.7	Fsh.	7	20	1909	Dockton, Wash.	Tacoma, Wash.
207837		Ga. s.	Rainbow	8	6	32.0	9.7	4.1	Frt.	1	20	1910	Pt. Townsend, Wash.	Pt. Townsend, Wash.
208211		St. s.	Rainbow	29	20	56.7	15.5	6.3	Fsh.	3	35	1910	Erie, Pa.	Sandusky, Ohio.
208776		*Ga. p.	Rainbow	10	8	56.2	10.0	2.2	Pas.	1	15	1911	Hiasal, Ohio	Wheeling, W. Va.
209654		*St. p.	Rain-Bow	75	58	64.4	18.0	3.8	Pas.	2	100	1912	Marshfield, Ore.	Coos Bay, Ore.
111268	K. P. R. S.	St. s.	Rainier	800	519	204.9	38.0	13.6	Frt.	23	1,000	1900	Hoquiam, Wash.	San Francisco, Cal.
204171		Ga. s.	Rainier	10	10	45.0	8.0	3.0	Pas.	1	.....	1907	Clinton, Iowa.	Rock Island, Ill.
205638		Ga. s.	Rainier	13	9	35.8	12.0	4.2	Fsh.	2	16	1908	Dockton, Wash.	Tacoma, Wash.
206041		Ga. y.	Rainier	74	50	66.0	16.0	7.2	Yct.	3	100	1909	Houghton, Wash.	Pt. Townsend, Wash.
110081		St. s.	Raleigh	260	205	119.1	23.2	8.2	Frt.	10	335	1872	Portsmouth, Va.	New York, N. Y.
111216	K. V. N. S.	Ga. s.	Raleigh	5	5	23.8	11.0	3.6	Fsh.	1	.....	1899	Osterville, Mass.	Hyannis, Mass.
203422		St. s.	RALEIGH	1,185	805	252.5	33.0	21.3	Frt.	17	1,200	1906	Sparrow Point, Md.	Baltimore, Md.
135075		St. s.	Ralph	42	21	60.0	15.2	7.6	Frt.	1	.....	1874	East Saginaw, Mich.	Port Huron, Mich.
209670		*Ga. p.	Ralph	6	5	38.6	8.2	2.4	Frt.	1	10	1911	Nashville, Tenn.	Nashville, Tenn.
111265		*St. p.	RALPH BARKER	41	41	85.6	20.0	4.0	Tow.	6	.....	1900	Port Inglis, Fla.	Key West, Fla.
210910		Ga. s.	Ralph II	20	13	42.7	13.0	5.6	Fsh.	7	30	1913	Tacoma, Wash.	Tacoma, Wash.
209782		Ga. s.	Ralph J.	27	15	63.0	16.4	6.5	Pas.	3	100	1912	Holly Beach, N. J.	Somers Point, N. J.
110901		St. s.	Ralph L.	15	14	42.0	12.8	5.2	Tow.	1	.....	1891	San Francisco, Cal.	San Francisco, Cal.
206744		*Ga. p.	Ralph McC.	11	9	50.5	11.0	2.5	Tow.	2	15	1909	Mingo Ferry, Ohio	Evansville, Ind.
21971		St. s.	Ralph Ross	93	82	97.0	24.0	8.5	Tow.	6	.....	1870	Philadelphia, Pa.	Bath, Me.
111038		St. s.	Ralph M. Cooper	36	26	58.8	14.9	6.2	Fsh.	3	.....	1893	Manitowoc, Wis.	Milwaukee, Wis.
92870		Ga. y.	Rambler	74	50	85.3	16.0	9.5	Yct.	5	.....	1898	North Weymouth, Mass.	New York, N. Y.
105203		St. s.	Rambler	34	19	64.0	16.4	6.3	Tow.	3	.....	1873	Baltimore, Md.	Norfolk, Va.
110508		St. s.	Rambler	53	26	75.3	17.7	6.4	Tow.	4	.....	1882	Tottenville, N. Y.	New Haven, Conn.
110568		St. s.	Rambler	15	7	40.0	12.9	5.5	Tow.	2	.....	1883	Baltimore, Md.	Newark, N. J.
110694		Ga. y.	Rambler	15	10	37.4	14.0	4.0	Yct.	1	.....	1882	San Francisco, Cal.	Pt. Townsend, Wash.
110931		Ga. s.	Rambler	6	6	31.3	11.3	4.1	Fsh.	2	.....	1885	Rockport, Me.	Brooklin, Me.
110946		St. s.	Rambler	34	17	53.0	16.0	7.5	Tow.	3	.....	1891	Tottenville, N. Y.	New York, N. Y.
125711	K. P. M. R.	St. s.	Rambler	188	128	123.0	25.3	10.0	Frt.	7	150	1879	Greenpoint, N. Y.	Do.
157557		St. y.	RAMBLER	288	196	155.3	23.5	12.5	Yct.	26	1,100	1899	Elizabeth, N. J.	Chicago, Ill.
200723		Ga. s.	Rambler	11	10	35.8	9.0	3.7	Pas.	1	.....	1903	Boston, Mass.	Los Angeles, Cal.
201987		Ga. s.	Rambler	21	8	59.6	14.4	4.7	Pas.	5	50	1905	Holly, Fla.	New Orleans, La.
202819		*Ga. p.	Rambler	14	14	49.8	11.2	3.2	Tow.	3	.....	1905	Osage City, Mo.	Paducah, Ky.
202967		St. s.	Rambler	9	6	45.0	12.0	2.6	Tow.	2	.....	1906	Drummond, Mich.	Marquette, Mich.
203063		Ga. s.	Rambler	34	14	67.2	15.3	5.0	Frt.	2	30	1906	Seaford, Del.	Camden, N. J.
203435	K. V. P. C.	Ga. y.	Rambler	23	21	52.5	11.2	5.8	Yct.	0	.....	1906	Boston, Mass.	Boston, Mass.
203498		*Ga. p.	Rambler	9	9	50.6	10.0	2.0	Frt.	2	.....	1905	Prices Landing, Ky	Evansville, Ind.
203804		St. s.	Rambler	14	9	45.5	11.5	4.5	Tow.	2	.....	1906	Brunswick, Ga.	Brunswick, Ga.
203963		Ga. s.	Rambler	7	7	35.0	7.7	3.5	Pas.	1	.....	1903	Muskegon, Mich.	Burlington, Iowa.
204479		Ga. s.	Rambler	12	8	33.0	9.5	3.7	Pas.	1	.....	1907	Ballard, Wash.	Pt. Townsend, Wash.
205090		*Ga. p.	Rambler	10	10	34.0	11.0	2.5	Frt.	2	12	1908	Shawneetown, Ill.	Evansville, Ind.
205303		Ga. s.	Rambler	13	10	38.0	14.0	3.4	Frt.	16	.....	1908	St. Augustine, Fla.	St. Augustine, Fla.
205371		Ga. s.	Rambler	12	10	39.3	10.6	4.5	Fsh.	2	8	1908	St. Ignace, Mich.	Marquette, Mich.
207242		Ga. s.	Rambler	14	9	36.5	12.0	4.9	Fsh.	4	16	1910	Tacoma, Wash.	Tacoma, Wash.
207351		Ga. s.	Rambler	8	5	36.2	10.2	3.0	Frt.	1	26	1910	Astoria, Ore.	Astoria, Ore.
207543		*Ga. p.	Rambler	12	12	48.7	13.4	2.7	Fer.	2	16	1909	Washington, Mo.	St. Louis, Mo.
208885		Ga. s.	Rambler	28	25	39.0	12.3	2.1	Msc.	2	16	1911	New Berlin, Fla.	Jacksonville, Fla.
210198		*Ga. p.	Rambler	17	11	53.4	12.8	3.5	Frt.	1	16	1912	Delks Bluff, Fla.	Do.

1 Formerly st. s. Argo.  
 2 Anna Belle.  
 3 Formerly st. s. Anita.

4 Formerly st. s. E. H. Miller.  
 5 Formerly st. y. Montclair.  
 6 Formerly st. s. Alice M. Ehrman.

7 Formerly Caroline A. Peene.  
 8 Formerly st. y. Dreamer.  
 9 Formerly ga. y. Tramp.



## MERCHANT STEAM VESSELS OF THE UNITED STATES—Continued.

Official No.	Signal letters.	Rig.	Name of vessel.	Gross tonnage.	Net tonnage.	Length.	Breadth.	Depth.	Service.	Crew.	Indicated horsepower.	When built.	Where built.	Home port (where permanent document issues).
						Feet.	Feet.	Feet.						
210549		*Ga. p.	Rambler	15	9	32.3	10.3	2.4	Pas.	1	24	1912	Dardanelle, Ark.	Memphis, Tenn.
210945		Ga. s.	Rambler	8	6	31.0	10.0	4.6	Fsh.	2	10	1913	Tacoma, Wash.	Tacoma, Wash.
211047		Ga. s.	Rambler	8	7	34.4	7.5	3.4	Pas.	0	10	1913	Marshfield, Ore.	Coos Bay, Ore.
207374		Ga. s.	Ramblin Sam	13	10	34.8	13.7	1.3	Pas.	2	12	1905	Bethel, Del.	Baltimore, Md.
27044		St. s.	Ramona	29	18	45.5	13.5	5.0	Pas.	2	1891	1891	Poughkeepsie, N. Y.	Albany, N. Y.
110738		St. s.	RAMONA	54	31	95.0	17.3	7.5	Pas.	4	382	1886	Newburgh, N. Y.	Cape Vincent, N. Y.
110890		Ga. y.	Ramona	34	31	58.5	19.6	6.5	Yct.	5	1890	1890	Benicia, Cal.	San Diego, Cal.
111427		*Ga. p.	Ramona	15	12	62.5	15.9	2.3	Msc.	3	1902	1902	Higginsport, Ohio.	Cincinnati, Ohio.
207575	K. S. N. L.	St. p.	Ramona	575	362	118.0	29.0	12.2	Fer.	5	700	1903	Alameda, Cal.	San Diego, Cal.
208780		Ga. s.	Ramona	8	6	37.8	10.1	2.4	Pas.	1	35	1910	Astoria, Ore.	Astoria, Ore.
120607		Ga. s.	Ramona	8	6	31.5	9.0	3.0	Pas.	1	20	1911	Seattle, Wash.	New York, N. Y.
111461	K. L. H. W.	St. s.	RAMOS	843	538	190.0	28.2	20.0	Frt.	22	1,200	1885	Newcastle, England.	New York, N. Y.
110718	K. S. V. J.	Ga. y.	Rampant	38	36	65.0	13.6	6.0	Yct.	1	25	1903	Bridgeport, Conn.	Do.
208158		St. s.	Ranccocas	150	122	95.8	22.5	8.3	Frt.	5	100	1886	Wilmington, Del.	Do.
90608	L. B. R. K.	St. s.	RANCOCAS	106	71	79.0	20.0	9.2	Tow.	4	350	1910	Camden, N. J.	Philadelphia, Pa.
208074		St. s.	Randolph	51	25	74.0	18.2	7.4	Tow.	4	1874	1874	Philadelphia, Pa.	Portland, Me.
208098		Ga. s.	Randolph	42	31	60.0	18.6	7.1	Frt.	1	50	1910	Randolph, Ore.	Coos Bay, Ore.
111338		Ga. s.	Randolph	10	9	30.0	9.6	4.0	Fsh.	3	10	1900	Manitowoc, Wis.	Gloucester, Mass.
211290		St. s.	RANDOLPH S. WARNER.	3,062	2,128	332.0	42.0	22.7	Frt.	20	1,220	1901	West Superior, Wis.	Cleveland, Ohio.
77077	L. D. B. G.	St. s.	RANGELEY	652	282	185.1	35.6	13.5	Pas.	28	1,200	1913	Bath, Me.	Portland, Me.
110534		*St. p.	Ranger	107	107	135.0	25.0	4.5	Tow.	15	1892	1892	Pittsburgh, Pa.	Pittsburgh, Pa.
110746		St. s.	Ranger	213	115	137.4	21.2	12.0	Fsh.	32	1882	1882	Mystic, Conn.	Greenport, N. Y.
111240		St. s.	Ranger	144	72	106.4	22.9	11.2	Tow.	5	338	1887	North Bend, Ore.	Eureka, Cal.
204229		St. s.	Ranger	34	6	58.8	14.3	5.5	Tow.	2	1899	1899	Hoquiam, Wash.	Pt. Townsend, Wash.
204953		Ga. s.	Ranger	11	7	42.8	10.3	2.2	Frt.	2	1907	1907	Everett, Wash.	Do.
207862		Ga. s.	Ranger	12	10	44.0	10.6	5.0	Pas.	1	50	1908	Marshfield, Ore.	Coos Bay, Ore.
111430	L. B. Q. D.	St. y.	RANGER	219	149	131.0	22.1	10.0	Yct.	12	1,200	1910	New York, N. Y.	New York, N. Y.
110900	K. S. C. Q.	St. p.	Ransom B. Fuller	2,329	1,617	317.5	40.1	14.0	Pas.	90	1,600	1902	Bath, Me.	Boston, Mass.
209366		St. s.	Rapid Transit	192	91	98.0	30.8	7.4	Frt.	12	1891	1891	Hadlock, Wash.	Pt. Townsend, Wash.
202609		Ga. s.	Rapid Transit	8	7	41.0	7.8	3.5	Pas.	1	21	1911	Indian River, Mich.	Grand Haven, Mich.
111445		*St. p.	Rapids	219	149	134.8	28.4	4.5	Pas.	16	225	1905	Grand Rapids, Mich.	Paducah, Ky.
111041		St. s.	Rappahannock	146	71	121.0	19.9	8.2	Fsh.	25	225	1903	Pocomoke City, Md.	Tappahannock, Va.
111348		Ga. s.	Rara Avis	8	7	34.3	12.5	6.0	Fsh.	3	1893	1893	Eagle Island, Me.	Boothbay, Me.
21766		Ga. s.	Rara Avis	10	10	36.4	13.5	6.6	Fsh.	4	1901	1901	Rockport, Mass.	Gloucester, Mass.
200677		St. s.	Raritan	166	150	108.0	22.6	7.6	Frt.	7	1858	1858	Wilmington, Del.	Burlington, N. J.
209230		Ga. s.	Rattler	10	6	33.5	11.6	6.8	Fsh.	1	1904	1904	Friendship, Me.	New Bedford, Mass.
111194		Ga. s.	Rattler	17	12	45.0	11.7	4.6	Fsh.	1	60	1899	Alameda, Cal.	Unalaska, Alaska.
202681	K. V. D. M.	*St. p.	Ratoon	52	35	76.0	18.4	3.0	Frt.	4	1898	1898	Morgan City, La.	New Orleans, La.
206446		St. s.	Ravalli	998	777	186.2	38.1	14.8	Frt.	16	1905	1905	Fairhaven, Cal.	New York, N. Y.
211440		Ga. y.	Raven	78	53	89.5	16.8	7.2	Yct.	5	300	1911	New York, N. Y.	Grand Haven, Mich.
209320		Ga. s.	Raven	6	5	37.6	8.2	2.8	Frt.	1	14	1913	Wit, N. C.	Beaufort, N. C.
111284	K. P. S. W.	Ga. y.	Raven II	23	19	61.6	11.0	4.9	Yct.	2	50	1911	New York, N. Y.	New York, N. Y.
111170		St. s.	RAVENS CRAIG	2,402	1,507	243.5	43.2	23.8	Pas.	19	600	1900	Port Huron, Mich.	Providence, R. I.
201466		Ga. s.	Ray	13	10	51.0	14.3	3.7	Frt.	1	1897	1897	Elizabeth City, N. C.	Elizabeth City, N. C.
202434		*St. p.	Ray	67	67	115.5	22.0	3.0	Msc.	6	1904	1904	New Matamoras, Ohio	Wheeling, W. Va.
206494		Ga. s.	Ray	10	8	31.7	9.0	3.8	Fsh.	2	8	1902	Ludington, Mich.	Grand Haven, Mich.
211255		Ga. s.	Ray and Nora	14	10	36.0	14.0	3.6	Frt.	3	1909	1909	Wilmington, Del.	Wilmington, Del.
202163		Ga. s.	Raye	9	6	38.8	10.4	6.1	Tow.	1	1913	1913	Newbern, N. C.	Newbern, N. C.
76063		Ga. s.	Ray E	12	9	51.5	11.5	4.0	Pas.	1	1905	1905	Cape May, N. J.	Somers Point, N. J.
111317		St. s.	Raymond	17	8	45.6	13.0	5.3	Tow.	2	1879	1879	Philadelphia, Pa.	New York, N. Y.
200621		St. s.	Raymond	39	26	54.9	13.6	6.3	Tow.	5	1900	1900	Brunswick, Ga.	Jacksonville, Fla.
202779		*Ga. p.	Raymond	6	6	30.0	8.0	2.5	Msc.	1	4	1904	Paducah, Ky.	Paducah, Ky.
203363		St. s.	Raymond	33	22	51.7	15.0	5.5	Tow.	4	1906	1906	Hartford, Conn.	Hartford, Conn.
203448	K. V. P. H.	*Ga. p.	Raymond	8	8	53.0	9.5	2.3	Tow.	1	1903	1903	Madison, Ind.	Louisville, Ky.
205996		St. s.	Raymond	595	350	182.4	38.0	13.0	Frt.	20	1906	1906	Rosper, Ore.	San Francisco, Cal.
207399		*St. p.	Raymond	32	32	38.4	16.0	3.2	Tow.	1	45	1909	Raymond City, W. Va.	Cincinnati, Ohio.
208205		Ga. s.	Raymond	11	7	52.8	11.6	3.3	Frt.	1	35	1910	South Bend, Wash.	Pt. Townsend, Wash.
207256		St. s.	Raymond	27	21	52.8	15.4	6.0	Fsh.	4	80	1910	Erie, Pa.	Erie, Pa.
208765		Ga. s.	Raymond B	6	6	24.8	7.8	2.6	Fsh.	4	6	1907	Suttons Bay, Mich.	Milwaukee, Wis.
205746		Ga. s.	Raymond B	9	7	31.5	9.8	3.2	Pas.	1	12	1911	Brunswick, Ga.	Grand Haven, Mich.
110509		Ga. s.	Raymond II	9	6	29.5	12.0	3.9	Frt.	1	1908	1908	Brunswick, Ga.	Brunswick, Ga.
208505		*St. p.	Raymond Horner	688	688	195.0	45.1	6.7	Tow.	27	1882	1882	Pittsburgh, Pa.	Pittsburgh, Pa.
210519	L. C. N. T.	St. s.	Raymond J. Anderson	290	141	139.6	23.7	11.6	Frt.	50	850	1911	Noak, Conn.	Greenport, N. Y.
201302		St. s.	RAYO	3,063	2,223	321.7	46.2	27.5	Frt.	34	1,800	1912	Camden, N. J.	New York, N. Y.
209637		Ga. s.	Raze	12	8	35.2	10.0	2.8	Tow.	2	1903	1903	Seattle, Wash.	Tacoma, Wash.
209443		Ga. s.	Reading Girl	9	8	45.0	8.0	3.8	Pas.	2	28	1907	Beaumont, Tex.	Houston, Tex.
210913		Ga. s.	Ready	22	14	62.4	15.0	3.8	Ops.	2	25	1911	Palmer, Va.	Tappahannock, Va.
202852		Ga. s.	Real	13	9	37.5	13.0	5.3	Pas.	1	35	1913	Los Angeles, Cal.	Los Angeles, Cal.
204756		*St. p.	Reaper	96	96	135.0	26.0	6.6	Tow.	5	1906	1906	Marietta, Ohio	Paducah, Ky.
209364		Ga. s.	Reaper	22	19	51.6	16.3	4.0	Fsh.	2	1907	1907	Smyrna, N. C.	Beaufort, N. C.
210316		*Ga. p.	Reba	16	16	76.0	14.0	2.4	Pas.	2	30	1911	Rockwood, Tenn.	Chatanooga, Tenn.
		Ga. s.	Reba B II	13	9	33.9	12.0	3.8	Pas.	1	12	1903	Claremont, N. J.	Camden, N. J.

1 Formerly \*st. s. Young America.  
 (a) British, Foxhall.  
 2 Formerly st. s. (b) American, Foxhall.  
 (c) British, Foxhall.  
 (d) American, Foxhall.

3 Formerly st. s. Mary J. Finn.  
 4 Formerly st. p. John W. Alise.  
 5 Formerly st. s. Josiah W. Cloud.  
 6 Formerly ga. s. Capitol Box.  
 †Yct., Exempt 1913.

## MERCHANT STEAM VESSELS OF THE UNITED STATES—Continued.

Official No.	Signal letters.	Rig.	Name of vessel.	Gross tonnage.	Net tonnage.	Length.	Breadth.	Depth.	Service.	Crew.	Indicated horsepower.	When built.	Where built.	Home port (where permanent document issues).
						Feet.	Feet.	Feet.						
111171		*St. p.	Reba Reeves	63	63	105.4	21.8	3.4	Pas.	8	.....	1897	Charleston, W. Va.	Louisville, Ky.
110643		Ga. s.	Reba Sterling	24	22	58.0	18.0	5.0	Fsh.	4	.....	1884	Pocomoke City, Md.	Tappahannock, Va.
110232		St. s.	Rebecca	39	19	67.0	14.0	6.7	Tow.	.....	.....	1874	Camden, N. J.	Philadelphia, Pa.
111352		*St. p.	Rebecca	159	159	135.0	27.0	4.4	Drp.	14	.....	1901	Parkersburg, W. Va.	Pittsburgh, Pa.
205452		Ga. s.	Rebecca	10	7	43.0	8.7	3.4	Frt.	2	30	1907	Traverse City, Mich.	Crisfield, Mich.
111219		Ga. s.	Rebecca J. Harris	14	12	43.0	14.0	7.0	Frt.	1	.....	1899	Eastport, Me.	Eastport, Me.
200174		Ga. s.	Rebecca L. Felton	15	10	45.5	11.8	2.2	Frt.	1	.....	1903	Carrabelle, Fla.	Tampa, Fla.
110727		Ga. s.	Rebecca M.	15	14	47.0	17.2	3.8	Msc.	1	.....	1887	New Gretna, N. J.	Patchogue, N. Y.
111054		Ga. s.	Rebecca M. Newcomb	11	9	30.9	15.0	3.8	Frt.	2	.....	1894	Church Landing, N. J.	Camden, N. J.
206054		Ga. s.	Recluse	9	6	48.0	11.5	3.0	Msc.	1	20	1908	Boston, Mass.	Cape Charles, Va.
110667		St. s.	Record	59	30	68.4	17.0	8.0	Tow.	5	.....	1884	Cleveland, Ohio.	Duluth, Minn.
208232		Ga. s.	Record	14	12	48.2	13.2	2.8	Pas.	1	20	1910	Daytona, Fla.	St. Augustine, Fla.
205501		Ga. y.	Recreation	18	12	45.0	11.2	3.0	Yct.	2	14	1908	Mt. Vernon, Wash.	Pt. Townsend, Wash.
110796		St. s.	Red Ash	117	68	92.6	22.0	9.6	Tow.	5	450	1888	Brooklyn, N. Y.	New York, N. Y.
111411		St. s.	RED BANK	1,016	501	200.0	44.0	17.3	Fer.	10	1,000	1902	Wilmington, Del.	Do.
209964		Ga. s.	Red Bird	16	13	50.5	6.9	3.8	Pas.	2	40	1912	Omro, Wis.	Milwaukee, Wis.
111067		*St. p.	Red Bluff	246	185	150.5	33.0	3.2	Frt.	30	160	1894	Sacramento, Cal.	San Francisco, Cal.
203996		Ga. s.	Red Boy	14	10	50.6	12.4	3.2	Ten.	2	45	1907	Astoria, Oreg.	Pt. Townsend, Wash.
110827		Ga. s.	Red Cedar	7	6	31.6	13.2	2.9	Msc.	1	.....	1889	Bellport, N. Y.	Patchogue, N. Y.
209690		Ga. s.	Red Feather	34	23	56.3	14.9	6.3	Fsh.	1	50	1912	Tacoma, Wash.	Pt. Townsend, Wash.
210241		Ga. y.	Red Feather	13	9	44.5	10.7	6.0	Yct.	1	50	1907	Toledo, Ohio.	Toledo, Ohio.
210967		Ga. s.	Red Rover	92	62	40.4	9.5	8.0	Fsh.	2	50	1913	Eliza Island, Wash.	Seattle, Wash.
200987		St. s.	Redfield, Jr.	30	20	46.0	12.6	6.0	Pas.	2	.....	1904	Oshkosh, Wis.	Milwaukee, Wis.
209144		Ga. s.	Redfish	11	8	51.7	11.9	3.5	Pas.	1	75	1911	Galveston, Tex.	Galveston, Tex.
209781		Ga. s.	Red Fish	10	7	39.0	9.8	3.6	Fsh.	2	12	1912	Seattle, Wash.	Seattle, Wash.
207553		St. s.	Red Jacket	136	90	92.1	17.6	9.7	Cnl.	6	85	1910	Tonawanda, N. Y.	Buffalo, N. Y.
111178		*St. p.	Redlands	14	9	50.0	12.0	3.6	Prs.	8	.....	1898	San Francisco, Cal.	St. Michael, Alaska.
201974		Ga. y.	Rednav	21	14	51.3	11.6	5.1	Yct.	1	.....	1905	Northport, N. Y.	New York, N. Y.
111405	K. R. P. W.	St. s.	REDONDO	679	462	188.0	38.0	11.5	Pas.	25	900	1902	Toledo, Ohio.	St. Paul, Minn.
162330		St. s.	Redondo	77	42	65.8	20.0	9.2	Pas.	6	.....	1904	Hoquiam, Wash.	Seattle, Wash.
210191		*St. p.	Red Spot	88	88	111.0	26.4	4.3	Tow.	10	250	1912	Paducah, Ky.	Evansville, Ind.
204582		Ga. s.	Red Top	14	13	40.0	11.4	7.1	Pas.	3	18	1905	Orange, Tex.	Port Arthur, Tex.
76793		*St. p.	Red Wing	98	98	134.0	22.5	4.2	Pas.	14	.....	1889	Winona, Minn.	St. Paul, Minn.
201973		*Ga. p.	Red Wing	10	8	52.0	9.0	2.3	Pas.	2	.....	1905	Savanna, Ill.	Rock Island, Ill.
206122		Ga. s.	Red Wing	7	7	37.0	10.5	3.5	Frt.	1	14	1909	Ketchikan, Alaska.	Ketchikan, Alaska.
206132		Ga. s.	Red Wing	8	5	32.0	7.7	3.2	Frt.	1	14	1909	Poulsbo, Wash.	Pt. Townsend, Wash.
206827		Ga. s.	Red Wing	13	9	54.0	11.7	3.7	Frt.	2	30	1907	Superior, Wis.	Duluth, Minn.
207054		Ga. s.	Red Wing	8	7	34.5	10.0	3.6	Fsh.	1	24	1907	Bay City, Mich.	Grand Haven, Mich.
207235		Ga. s.	Red Wing	10	6	36.5	12.1	3.8	Frt.	1	15	1910	Sausalito, Cal.	San Francisco, Cal.
207261		Ga. s.	REDWING	6	6	24.0	7.0	4.0	Pas.	1	6	1910	Battle Creek, Mich.	Memphis, Tenn.
207324		Ga. s.	Red Wing	10	9	32.7	10.0	3.0	Frt.	1	24	1910	Palacios, Tex.	Port Lavaca, Tex.
209167		Ga. s.	Red Wing	20	19	44.8	12.0	5.2	Pas.	1	35	1911	Hoquiam, Wash.	Ketchikan, Alaska.
203699		*St. p.	REES LEE	403	403	228.0	50.0	8.0	Pas.	46	1,200	1906	Pittsburgh, Pa.	New York, N. Y.
209209		Ga. s.	Reflector	8	5	34.0	9.3	3.3	Pas.	1	12	1911	Dockton, Wash.	Tacoma, Wash.
203596		*St. p.	Reform	627	560	178.0	40.0	6.0	Pas.	17	375	1898	Wood Island, Cal.	San Francisco, Cal.
110887		St. s.	REFUGEE	33	23	54.2	15.0	6.9	Fer.	4	.....	1892	Wilmington, Del.	New York, N. Y.
80924	K. C. M. L.	St. s.	Regent	13	6	43.0	11.6	5.6	Tow.	2	.....	1882	Brooklyn, N. Y.	Do.
110354		Ga. s.	Regina	28	27	45.5	16.5	5.3	Pas.	2	.....	1876	Keypott, N. J.	Bridgeport, Conn.
203256		Ga. s.	Regina	12	11	29.2	12.7	5.0	Pas.	3	.....	1905	Brooklyn, N. Y.	New York, N. Y.
203850		Ga. y.	Regina	27	18	57.0	10.0	4.2	Yct.	3	.....	1901	New York, N. Y.	Jacksonville, Fla.
206184		Ga. s.	Regina	10	8	56.0	7.0	3.0	Pas.	2	25	1909	Cincinnati, Ohio.	Evansville, Ind.
210743		Ga. y.	Regina	25	17	55.8	12.6	5.2	Yct.	2	50	1911	Bayonne, N. J.	New York, N. Y.
206136		Ga. s.	Regina M.	9	6	41.5	13.2	5.4	Fsh.	1	6	1900	Perry, Me.	Eastport, Me.
110902		Ga. s.	Reginald	6	5	29.0	13.0	3.2	Oys.	1	.....	1891	Patchogue, N. Y.	Patchogue, N. Y.
110948		St. s.	Regis	91	45	76.5	19.5	8.6	Tow.	7	.....	1891	Camden, N. J.	Savannah, Ga.
211326	L. D. B. K.	St. s.	Rehoboth	273	138	136.0	23.7	11.3	Frt.	27	500	1913	Millford, Del.	Wilmington, Del.
209059		St. s.	Reifer	13	9	47.0	10.8	6.4	Fsh.	5	92	1911	Cleveland, Ohio.	Cleveland, Ohio.
204586		Ga. s.	Reindeer	6	6	38.0	7.0	3.4	Pas.	1	10	1907	Burlington, Iowa.	Burlington, Iowa.
206220		Ga. s.	Reita	10	5	32.0	12.6	5.3	Msc.	2	9	1909	Friendship, Me.	New Bedford, Mass.
110435		St. s.	Reliable	97	44	91.1	22.7	6.4	Frt.	4	.....	1880	Detroit, Mich.	Milwaukee, Wis.
111423		St. s.	Reliable	99	67	73.1	17.4	6.0	Pas.	6	120	1902	Astoria, Oreg.	Pt. Townsend, Wash.
206001		St. s.	Reliable	448	404	124.0	37.0	14.5	Frt.	6	.....	1909	Manitowoc, Wis.	Chicago, Ill.
210663		Ga. s.	Reliable	6	6	27.6	9.6	3.4	Fsh.	2	15	1906	Marinette, Wis.	Milwaukee, Wis.
210968		Ga. s.	Reliable	15	10	44.4	11.0	4.5	Tow.	1	70	1913	San Rafael, Cal.	San Francisco, Cal.
211023		Ga. s.	Reliable	24	21	51.0	17.2	4.6	Pas.	1	65	1913	Patchogue, N. Y.	Patchogue, N. Y.
21961		St. s.	Reliance	98	70	90.0	22.5	7.5	Frt.	5	.....	1870	Philadelphia, Pa.	Wilmington, N. C.
105991		St. s.	Reliance	75	37	84.0	18.0	8.0	Tow.	7	.....	1881	Camden, N. J.	Norfolk, Va.
110110		St. s.	Reliance	75	38	85.2	20.8	8.5	Tow.	9	100	1873	Greenpoint, N. Y.	Providence, R. I.
110585		Ga. s.	Reliance	96	62	90.4	19.0	7.5	Pas.	6	.....	1881	Wilmington, Del.	New York, N. Y.
110707		Ga. s.	Reliance	6	5	28.2	12.4	3.3	Msc.	2	.....	1886	Patchogue, N. Y.	Greenport, N. Y.
110842		St. s.	Reliance	94	47	92.2	21.2	10.5	Tow.	6	250	1889	Benicia, Cal.	San Francisco, Cal.
410878		St. s.	RELIANCE	59	47	96.0	20.2	10.9	Tow.	5	.....	1880	Dubuque, Iowa.	St. Louis, Mo.
110924		Ga. s.	Reliance	9	9	38.8	14.0	4.5	Fsh.	2	.....	1891	Carancahua, Tex.	Port Lavaca, Tex.
111278		Ga. s.	Reliance	153	104	118.0	20.5	6.5	Pas.	11	286	1900	Portland, Oreg.	Pt. Townsend, Wash.
111463		Ga. s.	Reliance	6	6	38.0	9.9	2.6	Msc.	1	10	1903	Morehead City, N. C.	Newbern, N. C.

1 Formerly ga. y. White Crow.

2 Formerly \*st. p. Juniata.

3 Formerly \*st. p. S. S. Brown.

4 Formerly st. s. White and Price.

5 Formerly st. p. James A. Pugh.

6 Formerly st. s. Anna.

† Exempt.

## MERCHANT STEAM VESSELS OF THE UNITED STATES—Continued.

Official No.	Signal letters.	Rig.	Name of vessel.	Gross tonnage.	Net tonnage.	Length.	Breadth.	Depth.	Service.	Crew.	Indicated horsepower.	When built.	Where built.	Home port (where permanent document issues).
200023	K. S. N. R.	St. s.	Relliance	251	122	109.8	30.5	10.1	Frt.	6	400	1903	Bath, Me.	Portland, Me.
200071		Ga. s.	Reliance	6	6	38.3	12.0	3.2	Pas.	1		1903	South Atlantic City, N. J.	Somers Point, N. J.
200105		Ga. s.	Reliance	6	6	35.0	12.0	2.6	Fsh.	3		1903	Greenport, N. Y.	Greenport, N. Y.
200164		St. s.	Reliance	62	42	70.6	17.6	7.8	Tow.	4		1903	Long Island City, N. Y.	New York, N. Y.
200339		Ga. s.	Reliance	32	19	65.7	16.4	6.1	Frt.	2		1903	Lubec, Me.	Lubec, Me.
200347		Ga. s.	Reliance	6	6	28.5	7.0	3.5	Pas.	1		1903	Muscantine, Iowa	Rock Island, Ill.
200430		Ga. s.	Reliance	19	19	44.8	15.3	7.0	Fsh.	7		1903	Gloucester, Mass.	Gloucester, Mass.
200524		Ga. s.	Reliance	13	9	37.5	14.0	6.1	Fsh.	2		1903	Friendship, Me.	Provincetown, Mass.
200736		Ga. s.	Reliance	18	13	43.6	13.6	7.0	Fsh.	3		1904	Bremen, Me.	Newport, R. I.
200927		St. s.	Reliance	8	8	60.0	10.0	3.0	Pas.	3		1904	Allegheny, Pa.	Pittsburgh, Pa.
201552		Ga. s.	Reliance	8	8	38.0	8.0	3.0	Pas.	1		1904	Clinton, Iowa	Rock Island, Ill.
201819		Ga. s.	Reliance	39	20	72.0	16.2	2.9	Pas.	9		1905	Madisonville, La.	New Orleans, La.
202010		Ga. s.	Reliance	10	7	39.0	11.0	3.7	Tow.	1		1905	Ballard, Wash.	Ketchikan, Alaska.
202278		Ga. s.	Reliance	7	7	32.2	10.3	5.6	Frt.	1		1904	Swans Island, Me.	Castine, Me.
203406		Ga. s.	Reliance	13	9	37.7	9.8	2.5	Fsh.	3		1905	West De Pere, Wis.	Milwaukee, Wis.
203754		Ga. s.	Reliance	12	10	68.5	9.8	2.3	Frt.	2		1906	Grantsville, W. Va.	Wheeling, W. Va.
203901		Ga. s.	Reliance	14	13	45.2	15.5	3.7	Fsh.	2		1905	Marinette, Wis.	Milwaukee, Wis.
204486		Ga. s.	Reliance	291	171	120.0	25.6	4.6	Pas.	22	125	1907	St. Michael, Alaska	St. Michael, Alaska
205170		St. p.	Reliance	12	8	27.5	10.4	4.1	Fsh.	3		1908	Shaw Island, Wash.	Wrangell, Alaska
205215		Ga. s.	Reliance	11	7	38.7	10.0	4.0	Pas.	1	20	1908	Port Madison, Wash.	Juneau, Alaska
205356		Ga. s.	Reliance	10	5	38.1	12.1	2.6	Frt.	2	16	1908	Terre Haute, Ind.	Evansville, Ind.
206164		St. p.	Reliance	8	8	47.8	10.2	2.1	Tow.	1	25	1909	Leesville, La.	New Orleans, La.
206959		Ga. s.	Reliance	9	6	37.8	11.0	3.0	Frt.	1	30	1909	Bay Center, Wash.	Pt. Townsend, Wash.
208862		Ga. s.	Reliance	14	9	51.7	15.2	2.5	Pas.	1	45	1911	Sandusky, Ohio	Sandusky, Ohio
209549		Ga. s.	Reliance	25	15	59.8	16.1	4.1	Pas.	2	40	1912	Portsmouth, Va.	Norfolk, Va.
210078		Ga. s.	Reliance	6	5	25.0	5.0	5.0	Pas.	1	12	1912	Davenport, Iowa	Rock Island, Ill.
210778		Ga. s.	Reliance	20	13	46.2	12.2	4.6	Pas.	3	30	1912	Camden, N. J.	Philadelphia, Pa.
91036		St. s.	Relief	34	20	71.5	16.7	3.3	Tow.	8		1878	Chicago, Ill.	Chicago, Ill.
110655		St. s.	Relief	204	102	112.0	22.5	12.6	Tow.	3	600	1884	Philadelphia, Pa.	Eureka, Cal.
110706		St. y.	Relief	16	14	63.0	9.6	6.6	Yct.	8		1884	Camden, N. J.	Burlington, N. J.
110886		Ga. s.	Relief	242	113	128.7	23.0	12.1	Plt.	10	510	1891	Philadelphia, Pa.	Norfolk, Va.
111119		Ga. s.	Relief	13	10	48.0	14.6	3.8	Frt.	1		1896	Ocracoke, N. C.	Newbern, N. C.
200563		Ga. s.	Relief	9	7	31.0	12.0	2.8	Tow.	1		1901	Marshfield, Oreg.	Coos Bay, Oreg.
200709		Ga. s.	Relief	8	6	37.8	11.1	3.0	Tow.	1	20	1904	South Bend, Wash.	Pt. Townsend, Wash.
203513		St. p.	Relief	214	209	117.5	22.5	4.7	Pas.	11	150	1906	Blalock, Oreg.	Portland, Oreg.
203988	Ga. s.	RELIEF	828	563	184.6	30.2	20.6	Wrk.	33	1,000	1907	Wilmington, Del.	New York, N. Y.	
207224	St. p.	Relief	49	49	91.0	23.4	3.0	Pas.	3	60	1910	Point Pleasant, W. Va.	Wheeling, W. Va.	
207789	Ga. s.	Relief	10	6	35.0	9.8	4.8	Pas.	1		1910	Yarmouth, Me.	Portland, Me.	
209331	Ga. s.	Relief	17	15	42.6	15.1	4.1	Frt.	8	25	1911	Charleston, S. C.	Charleston, S. C.	
210366	Ga. s.	Relief	18	11	40.0	10.0	5.3	Plt.	4	27	1912	Mobile, Ala.	Galveston, Tex.	
95882	St. s.	Rembha	47	22	75.4	15.4	7.4	Pas.	2		1886	Baltimore, Md.	Chicago, Ill.	
208868	Ga. y.	Remlik III	54	40	77.4	14.0	6.4	Yct.	5	120	1911	South Boston, Mass.	New York, N. Y.	
206885	Ga. s.	Rena	8	6	37.7	10.5	4.7	Pas.	1	18	1907	Portland, Me.	Portland, Me.	
111003	Ga. s.	Rena B.	8	7	43.7	11.5	3.0	Frt.	1		1892	Smyrna, N. C.	Beaufort, N. C.	
56691	Ga. s.	Rene	14	10	53.6	14.9	2.2	Pas.	1		1899	Seattle, Wash.	Pt. Townsend, Wash.	
126663	St. s.	Renovator	471	367	135.0	31.8	14.2	Elr.	6	300	1890	Hoboken, N. J.	New York, N. Y.	
111117	St. s.	Renown	42	38	43.5	22.0	4.0	Msc.	1	75	1896	Alameda, Cal.	San Francisco, Cal.	
210175	St. s.	RENOWN	4,154	2,098	373.0	52.0	25.0	Frt.	20	1,760	1912	Lorain, Ohio	Chicago, Ill.	
111302	St. s.	RENSELAER	5,124	3,827	454.0	50.0	28.5	Frt.	24	2,000	1900	Cleveland, Ohio	Duluth, Minn.	
206501	St. p.	RENSELAER	2,690	1,796	317.3	42.5	12.5	Pas.	90	2,500	1909	Newburgh, N. Y.	New York, N. Y.	
208050	Ga. y.	Reola	33	31	55.5	12.5	5.5	Yct.	3	50	1910	New York, N. Y.	Detroit, Mich.	
210069	Ga. s.	Reomar II	79	67	85.4	16.3	8.1	Yct.	4	100	1912	do	do	
111140	Ga. s.	Reporter	6	6	25.0	11.5	3.2	Fsh.	0		1897	Monument Beach, Mass.	Edgartown, Mass.	
111280	Ga. s.	Reporter	38	26	60.0	16.5	6.5	Tow.	4		1900	San Francisco, Cal.	San Francisco, Cal.	
210383	St. p.	Repose	12	12	65.0	15.0	2.4	Pas.	2	80	1898	Freedom, Pa.	Pittsburgh, Pa.	
110857	Ga. p.	Repose	29	14	58.0	11.6	7.8	Yct.	6		1890	Bristol, R. I.	Somers Point, N. J.	
145917	St. y.	Reposo II	157	119	126.8	17.1	9.6	Yct.	12	300	1902	Greenport, N. Y.	New York, N. Y.	
21439	St. s.	REPUBLIC	539	388	146.0	33.2	11.4	Fer.	6	300	1863	Greenpoint, N. Y.	Do	
110865	St. s.	REPUBLIC	2,991	2,052	364.5	41.0	24.5	Frt.	23	1,350	1890	Cleveland, Ohio	Marquette, Mich.	
111356	Ga. y.	Republic	9	9	34.4	9.0	5.4	Yct.	2		1901	Mattapan, Mass.	Boston, Mass.	
201988	Ga. s.	Republic	9	6	37.0	10.9	3.8	Tow.	1		1905	Ballard, Wash.	Pt. Townsend, Wash.	
207089	Ga. s.	Republic	14	13	77.0	17.0	1.6	Pas.	1	40	1909	Holly Hill, Fla.	Pt. Augustine, Fla.	
18759	St. s.	Rescue	32	16	59.5	15.6	6.0	Pas.	3		1873	Norfolk, Va.	New York, N. Y.	
110228	St. s.	Rescue	172	96	104.0	26.0	12.1	Tow.	10	300	1875	San Francisco, Cal.	San Francisco, Cal.	
110688	St. s.	Rescue	37	18	60.6	15.6	6.2	Tow.	3		1885	Burlington, Vt.	Ogdensburg, N. Y.	
110920	St. s.	Rescue	75	37	79.2	19.0	9.0	Tow.	7		1886	Camden, N. J.	Philadelphia, Pa.	
111215	St. s.	Rescue	46	23	69.0	16.6	7.4	Tow.	6	280	1891	Baltimore, Md.	Baltimore, Md.	
111216	St. s.	Rescue	537	284	160.3	32.2	16.8	Wrk.	14	1,128	1899	Tottenville, N. Y.	New York, N. Y.	
111396	St. s.	Rescue	27	10	48.6	14.4	5.2	Fsh.	4		1898	South Bend, Wash.	Pt. Townsend, Wash.	
120982	Ga. s.	Rescue	8	6	37.0	10.8	4.4	Fsh.	3		1902	Ballard, Wash.	Seattle, Wash.	
204095	St. p.	Rescue	81	81	120.0	26.0	3.8	Tow.	12	230	1894	Jeffersonville, Ind.	Pittsburgh, Pa.	
205381	Ga. s.	Rescue	9	6	37.1	10.8	3.4	Pas.	1		1907	Ballard, Wash.	Pt. Townsend, Wash.	
207495	Ga. s.	Rescue	11	8	27.0	11.6	2.0	Pas.	1	8	1907	Atlantic City, N. J.	Somers Point, N. J.	
	Ga. s.	Rescue	7	5	28.0	10.3	2.5	Pas.	1	10	1910	Key West, Fla.	Key West, Fla.	

1 Formerly st. s. Michael Brand.  
 2 Formerly st. s. Hinda.  
 3 Formerly st. s. Columbia.

4 Formerly st. y. 5 Turbese.  
 6 Onondaga.

7 Formerly st. s. Nabby C.  
 8 Formerly \*st. p. Fritz.

## MERCHANT STEAM VESSELS OF THE UNITED STATES—Continued.

Official No.	Signal letters.	Rig.	Name of vessel.	Gross tonnage.	Net tonnage.	Length.	Breadth.	Depth.	Service.	Crew.	Indicated horsepower.	When built.	Where built.	Home port (where permanent document issues).
						Feet.	Feet.	Feet.						
210249		*Ga. p.	Rescue.	15	14	64.0	15.0	4.0	Pas.	1	55	1912	Columbus, Ky.	Cairo, Ill.
202298		*St. p.	RESEARCH.	45	21	60.2	14.0	4.3	Tow.	9	.....	1899	Liverpool, England.	St. Michael, Alaska.
110493		St. s.	Resolute.	120	60	101.0	22.0	9.0	Tow.	8	.....	1881	Fly Mountain, N. Y.	New Haven, Conn.
110510		*St. p.	Resolute.	207	207	139.6	29.0	3.9	Tow.	17	534	1882	Pittsburgh, Pa.	New Orleans, La.
110747		St. s.	Resolute.	91	44	104.0	23.5	10.8	Tow.	7	.....	1887	Mill No. 4, Oreg.	Pt. Townsend, Wash.
110708		St. s.	Resolute.	40	21	58.6	14.2	6.0	Pas.	.....	.....	1883	Kennebunkport, Me.	Boston, Mass.
111273		St. s.	Resolute.	24	12	52.0	12.5	5.0	Tow.	.....	.....	1900	Portland, Oreg.	Portland, Oreg.
202927		St. s.	Resolute.	64	46	89.0	17.0	6.5	Tow.	.....	.....	1906	Mobile, Ala.	Tampa, Fla.
205311	K. W. Q. F.	St. s.	RESOLUTE.	291	199	122.3	25.0	11.0	Tow.	43	200	1905	Camden, N. J.	Baltimore, Md.
207186		Ga. s.	Resolute.	35	30	50.6	17.4	5.0	Fsh.	2	80	1910	Tottenville, N. Y.	New York, N. Y.
206748		St. s.	Resolute.	20	13	40.7	14.6	4.5	Tow.	.....	.....	1909	Milford, Del.	Camden, N. J.
25270	K. M. F. R.	St. y.	RESTLESS.	159	79	123.3	20.1	11.9	Yct.	11	.....	1888	Boston, Mass.	Philadelphia, Pa.
110248		St. s.	Restless.	52	26	75.9	16.0	6.0	Tow.	7	.....	1875	New Orleans, La.	New Orleans, La.
110844		St. s.	Restless.	27	18	43.3	12.9	5.2	Fsh.	4	.....	1889	Astoria, Oreg.	Pt. Townsend, Wash.
111329		Ga. s.	Restless.	10	6	34.6	11.6	3.1	Tow.	1	.....	1900	Cedar Keys, Fla.	Cedar Keys, Fla.
200672		Ga. s.	Restless.	9	6	31.0	11.2	3.7	Fsh.	1	.....	1904	Aberdeen, Wash.	Wrangell, Alaska.
200663		St. s.	Restless.	475	291	140.0	30.5	12.5	Pas.	11	1,000	1904	Noank, Conn.	Stonington, Conn.
201098		Ga. s.	Restless.	7	7	35.6	8.8	3.8	Frt.	0	15	1904	Astoria, Oreg.	Coos Bay, Oreg.
204562		St. s.	Restless.	64	27	79.0	18.6	9.1	Tow.	2	200	1907	San Francisco, Cal.	San Francisco, Cal.
207482		Ga. s.	Restless.	6	6	26.3	11.8	3.3	Fsh.	.....	.....	1910	Osterville, Mass.	Barnstable, Mass.
209446		*Ga. p.	Restless.	19	9	71.5	14.0	3.3	Tow.	1	40	1911	Houma, La.	Brashear, La.
111196		Ga. y.	Result.	17	17	48.2	16.0	4.6	Yct.	1	.....	1886	Detroit, Mich.	Cooz Bay, Oreg.
111226		St. s.	Reta.	26	18	53.0	11.8	5.0	Pas.	1	.....	1899	Frosper, Oreg.	Cooz Bay, Oreg.
111304		Ga. s.	Reta.	8	8	30.1	13.1	4.6	Frt.	.....	.....	1898	East Machias, Me.	Lubec, Me.
209629		Ga. s.	Reta.	11	8	34.8	9.6	4.6	Fsh.	1	15	1912	Ferndale, Wash.	Pt. Townsend, Wash.
111185		Ga. y.	Retsilla.	25	25	56.5	17.3	4.8	Yct.	1	.....	1903	Solomons, Md.	Philadelphia, Pa.
110487		*St. p.	Return.	87	87	114.7	20.7	3.3	Tow.	1	.....	188	Bakers Landing, W. Va.	Pittsburgh, Pa.
200831		Ga. s.	Return.	12	12	44.0	8.0	3.2	Pas.	.....	.....	1904	Muscatine, Iowa.	Burlington, Iowa.
210879		*Ga. p.	Return.	19	19	77.2	12.5	5.4	Pas.	20	.....	1912	Grantsville, W. Va.	Wheeling, W. Va.
110375		St. s.	Reuben Foster.	16	8	46.7	12.0	2.9	Tow.	.....	.....	1876	Baltimore, Md.	Philadelphia, Pa.
110664	J. R. V. P.	Ga. s.	Reuel.	15	14	54.0	13.4	3.5	Frt.	.....	.....	1885	Key West, Fla.	Key West, Fla.
110288		St. p.	Revere.	550	275	150.0	33.4	12.2	Pas.	6	.....	1876	Boston, Mass.	Boston, Mass.
110883	K. H. T. R.	St. y.	Reverie.	92	53	112.1	16.7	4.0	Yct.	.....	.....	1890	Greenpoint, N. Y.	New York, N. Y.
203232	K. V. M. J.	Ga. y.	Revonah.	22	17	53.7	11.2	4.6	Yct.	.....	.....	1906	Bayonne, N. J.	Savannah, Ga.
208104		*Ga. p.	Revonah.	83	49	87.0	16.0	2.6	Pas.	.....	.....	50	Madison, Ind.	Louisville, Ky.
200114		Ga. s.	Reynolds.	39	28	53.3	14.8	3.9	Pas.	.....	.....	1911	Tacoma, Wash.	Seattle, Wash.
205857		Ga. s.	Rhea.	14	7	37.9	10.7	4.1	Fsh.	.....	.....	2	Duluth, Minn.	Duluth, Minn.
111412	K. R. Q. N.	St. y.	RECLAIR.	539	367	195.6	27.2	15.9	Yct.	40	2,450	1902	Port Richmond, N. Y.	New York, N. Y.
210936		*Ga. p.	Rhoda B.	7	6	39.4	10.6	2.5	Pas.	.....	.....	1	Memphis, Tenn.	Memphis, Tenn.
110355		Ga. s.	Rhoda C.	6	6	35.4	10.6	2.6	Msc.	.....	.....	1872	Sheephead Bay, N. Y.	New York, N. Y.
110641		St. s.	Rhoda Emily.	570	570	166.0	32.4	12.1	Frt.	12	255	1884	Trenton, Mich.	Milwaukee, Wis.
56488		St. s.	Rhoda Stewart.	447	356	138.8	29.4	10.9	Frt.	12	467	1873	Algonac, Mich.	Duluth, Minn.
111143		Ga. s.	Rhoda E. Crane.	14	10	47.1	13.6	4.0	Ora.	.....	.....	2	Stratford, Conn.	Boston, Mass.
21998		Ga. s.	Rhode Island.	7	7	33.0	13.3	4.0	Fsh.	.....	.....	2	.....	Newport, R. I.
202146		Ga. s.	Rhododendron.	14	10	32.0	13.3	5.7	Pas.	.....	.....	1905	Bellingham, Wash.	Port Angeles, Wash.
205103		Ga. s.	Rhododendron.	17	11	45.0	11.2	3.6	Pas.	1	86	1909	Mount Vernon, Wash.	Pt. Townsend, Wash.
115987		St. y.	Rialto.	34	23	70.2	13.4	5.8	Yct.	.....	.....	1	Vermlon, Conn.	New York, N. Y.
111325		St. s.	Richard B.	63	33	75.8	17.0	7.0	Tow.	8	.....	1901	Norman, Ohio	Chicago, Ill.
210354		St. s.	Richard Fitzgerald.	187	110	82.0	22.0	12.0	Tow.	5	500	1912	Manitowoc, Wis.	Do.
110335	J. S. P. L.	St. s.	Richard Holyoke.	181	90	115.8	24.3	11.8	Tow.	10	344	1877	Seabeck, Wash.	Pt. Townsend, Wash.
110971		St. s.	RICHARD PECK.	2,906	1,819	303.3	48.0	17.9	Pas.	81	2,908	1892	Wilmingon, Del.	New London, Conn.
210090	K. L. G. F.	*Ga. p.	Richard Rhea.	14	14	64.0	8.5	2.6	Pas.	1	35	1912	Wolfs Creek, Ky.	Louisville, Ky.
110243		Ga. s.	Richard Rhodes.	19	18	43.0	16.8	4.4	Frt.	.....	.....	2	Bay Shore, N. Y.	Norfolk, Va.
211287		St. s.	RICHARD TRIMBLE.	7,607	5,868	580.0	58.0	32.0	Frt.	21	1,880	1913	Lorain, Ohio.	Duluth, Minn.
201386		Ga. s.	Richard J. Nunan.	92	55	84.3	22.1	10.3	Fsh.	.....	.....	16	East Boothbay, Me.	Kennebunk, Me.
110760		Ga. s.	Richard J. Vetro.	10	9	50.0	15.5	3.2	Msc.	.....	.....	2	Deals Island, Md.	Annapolis, Md.
110693		Ga. s.	Richard K. Fox.	10	9	34.8	10.4	4.9	Pas.	.....	.....	1	New York, N. Y.	New York, N. Y.
110751		Ga. s.	Richard W. Sommers.	13	11	45.8	13.7	3.2	Pas.	.....	.....	3	Eddy Creek, Va.	Do.
206470		*Ga. p.	Richardson.	12	10	50.7	12.0	2.0	Tow.	.....	.....	2	Mads Landing, Ky.	Nashville, Tenn.
110066	J. M. R. W.	St. s.	Richmond.	67	43	75.4	20.2	5.8	Frt.	.....	.....	7	Chester, Pa.	Newark, N. J.
110261	K. P. Q. H.	St. s.	Richmond.	1,269	863	206.0	33.0	21.6	Pas.	28	640	1873	Wilmington, Del.	New York, N. Y.
111283		St. s.	Richmond.	401	196	135.0	27.5	15.7	Tow.	16	900	1899	Philadelphia, Pa.	Do.
150542		St. s.	Richmond.	135	77	99.5	22.5	11.5	Tow.	6	750	1900	San Francisco, Cal.	San Francisco, Cal.
201898		St. s.	RICHMOND.	90	49	88.5	18.0	11.0	Tow.	5	.....	1891	Buffalo, N. Y.	New York, N. Y.
202236		St. s.	Richmond.	2,006	1,364	231.6	46.0	18.2	Fer.	15	3,500	1905	Port Richmond, N. Y.	Do.
202230		St. s.	Richmond.	18	17	40.3	16.3	4.4	Fsh.	.....	.....	3	Tottenville, N. Y.	Do.
206220		St. s.	Richmond.	117	79	77.2	22.3	8.3	Frt.	8	250	1909	West New Brighton, N. Y.	Do.
208859		Ga. s.	Richmond.	12	8	34.4	10.3	4.4	Tow.	1	.....	20	Seattle, Wash.	Seattle, Wash.
211413	L. D. C. J.	St. s.	RICHMOND.	6,563	4,089	419.4	54.2	31.2	Frt.	40	3,000	1913	Quincy, Mass.	San Francisco, Cal.
8930		St. p.	Ridgewood.	981	742	136.5	40.0	14.1	Fer.	6	700	1873	Chester, Pa.	New York, N. Y.
110937		St. s.	Ridgewood.	48	29	58.0	17.5	7.4	Tow.	3	.....	1891	Athens, N. Y.	Norfolk, Va.

<sup>1</sup> Formerly British st. p. Research.

<sup>2</sup> Formerly st. s. Sarah E. McWilliams.

<sup>3</sup> Formerly st. y.

a Unquowa.  
 b Buccaneer.  
 c Privateer.  
 d Buccaneer.  
 e Carola.  
 f Columbine.  
 g Buccaneer.

<sup>4</sup> Formerly [a] ywl. Result.  
<sup>5</sup> Formerly [b] ga. v. Truth.  
<sup>6</sup> Formerly st. y. Sakonnet.  
<sup>7</sup> Formerly st. s. Pier.  
<sup>8</sup> Formerly st. p. Erie.



## MERCHANT STEAM VESSELS OF THE UNITED STATES—Continued.

Official No.	Signal letters.	Rig.	Name of vessel.	Gross tonnage.	Net tonnage.	Length.	Breadth.	Depth.	Service.	Crew.	Indicated horsepower.	When built.	Where built.	Home port (where permanent document issues).
						Feet.	Feet.	Feet.						
111333		*Ga. p.	Ridley	8	8	39.0	10.5	2.0	Tow.	2		1901	New Decatur, Ala.	Nashville, Tenn.
208965		St. s.	Rikers Island	85	58	71.9	18.3	7.7	Pas.	6	250	1910	West New Brighton, N. Y.	New York, N. Y.
210914		Ga. s.	Rikka R.	15	10	35.1	12.0	4.8	Fsh.	4	18	1913	Seattle, Wash.	Seattle, Wash.
207493		Ga. s.	Rinaldo	5	5	27.0	9.0	3.1	Fsh.	1	7	1910	Douglas, Alaska	Juneau, Alaska
110825		St. s.	Ringleader	121	114	112.9	18.0	9.0	Frt.	5	95	1889	Alexandria Bay, N. Y.	Cape Vincent, N. Y.
110403	J. S. D. V.	St. s.	Rio Grande	2,556	2,047	289.5	39.2	21.6	Pas.	41	1,400	1876	Chester, Pa.	New York, N. Y.
200392		Ga. s.	Rio Grande	13	10	39.8	9.0	4.0	Pas.	1	20	1901	Detroit, Mich.	New York, N. Y.
110844		Ga. s.	Rio Rey	84	60	79.0	25.2	6.0	Pas.	3	3	1890	Alameda, Cal.	New York, N. Y.
206726		Ga. s.	Rio Vista	8	5	42.2	9.1	4.4	Pas.	1	40	1909	San Francisco, Cal.	San Francisco, Cal.
110590		Ga. s.	Ripple	12	10	43.7	11.1	4.1	Pas.	3	3	1883	Noank, Conn.	Newark, N. J.
110758		St. s.	Ripple	36	18	48.0	16.2	5.2	Oys.	7	7	1887	South Norwalk, Conn.	Bridgeport, Conn.
111431		Ga. s.	Ripple	10	7	47.3	11.4	2.9	Msc.	2		1902	Morhead City, N. C.	Wilmington, N. C.
111444		Ga. s.	Ripple	16	12	45.2	16.8	3.4	Frt.	2	2	1903	Marshallberg, N. C.	Norfolk, Va.
200715		Ga. s.	Ripple	6	5	28.0	7.2	2.2	Pas.	1	7	1903	Sanford, Fla.	St. Augustine, Fla.
201195		Ga. s.	Ripple	5	5	36.0	8.8	3.6	Frt.	0	10	1904	Newport, R. I.	Newport, R. I.
205495		Ga. s.	Ripple	10	9	49.0	11.0	4.0	Pas.	1		1908	Toledo, Ohio	Toledo, Ohio
206303		Ga. s.	Ripple	11	10	39.0	11.3	3.3	Pas.	1	15	1909	Babylon, N. Y.	Patchogue, N. Y.
206588		Ga. s.	Ripple	8	7	34.7	9.7	4.4	Pas.	2	25	1909	East Saugus, Mass.	Boston, Mass.
208239	L. B. R. T.	St. s.	Ripple	244	114	114.3	22.5	11.6	Fsh.	19	450	1910	Q.incy, Mass.	Do.
208372		*St. p.	Risanco	89	89	121.0	24.0	3.5	Drq.	3	159	1911	Clearing, Ohio	Wheeling, W. Va.
205291		Ga. s.	Risdon 3	12	8	48.1	9.6	4.4	Pas.	1	75	1901	Alameda, Ohio	San Francisco, Cal.
21709		Ga. s.	Rising	20	14	47.4	15.1	6.0	Fsh.	1		1867	Harpeswell, Me.	Eastport, Me.
91674		St. s.	Rising	295	133.3	26.0	10.8	10.8	Pas.	18	185	1884	Detroit, Mich.	Grand Haven, Mich.
210541		St. s.	Rising Sun	6	5	35.6	7.5	3.4	Pas.	2	15	1912	Georgetown, S. C.	Georgetown, S. C.
111383		Ga. s.	Rita J.	28	14	55.5	13.9	6.0	Fsh.	5		1901	Scranton, Wis. C.	Gulfport, Miss.
111147		St. s.	Rita McDonald	69	47	72.0	21.4	8.0	Tow.	8		1897	West Bay City, Mich.	Chicago, Ill.
201432		Ga. s.	Rita A. Viator	47	22	63.0	19.3	8.8	Fsh.	15		1904	Gloucester, Mass.	Gloucester, Mass.
110095		St. s.	Rival	26	13	66.0	14.5	8.8	Tow.	3		1869	Stockton, Cal.	San Francisco, Cal.
110792		St. s.	Rival	266	203	139.0	32.0	10.2	Frt.	14	250	1888	San Francisco, Cal.	Marquette, Mich.
110978		St. s.	Rival	5	5	29.5	12.8	3.2	Oys.	1		1892	Patchogue, N. Y.	Patchogue, N. Y.
200584		*St. p.	Rival	244	244	148.0	27.6	4.0	Tow.	14		1903	Marletta, Ohio	Pittsburgh, Pa.
204825		Ga. s.	Rival	18	14	48.0	15.3	5.0	Oys.	2		1907	Greenport, N. Y.	New Haven, Conn.
207965		Ga. s.	Rival	14	10	43.2	12.0	5.0	Tow.	1	16	1910	Seattle, Wash.	Pt. Townsend, Wash.
110311		Ga. s.	River Ganges	8	7	34.0	11.3	4.2	Fsh.	2		1877	Kennebunk, Me.	Portland, Me.
202320		Ga. s.	River Queen	16	7	46.0	8.0	2.9	Pas.	0	24	1903	St. Paul, Minn.	St. Paul, Minn.
21650		St. p.	Riverside	51	30	55.0	20.0	5.7	Fer.	1		1870	Esopus, N. Y.	Albany, N. Y.
110558		St. s.	Riverside	72	41	83.5	17.5	6.5	Pas.	4		1883	Philadelphia, Pa.	Philadelphia, Pa.
110665		St. s.	Riverside	67	45	75.3	20.0	5.9	Frt.	5	100	1892	Wilmington, Del.	New York, N. Y.
110974		St. s.	Riverside	90	62	112.5	17.7	5.2	Pas.	8	110	1892	Buffalo, N. Y.	Cape Vincent, N. Y.
111098	K. M. N. F.	St. s.	RIVERSIDE	452	372	141.5	27.1	10.3	Frt.	12	450	1885	Chester, Pa.	Philadelphia, Pa.
202856	K. V. F. W.	St. s.	RIVERSIDE	300	204	118.1	25.0	8.7	Pas.	9	550	1906	Port Richmond, N. Y.	New York, N. Y.
208554		Ga. s.	Road	17	12	39.5	11.4	5.2	Fsh.	4	20	1911	Seattle, Wash.	Seattle, Wash.
210102		Ga. s.	Road Amundsen	24	16	47.2	14.0	6.8	Fsh.	9	30	1912	Poulsbo, Wash.	Pt. Townsend, Wash.
111395		St. y.	Roamer	80	61	82.7	17.2	8.1	Yct.	6	100	1902	Bristol, R. I.	New York, N. Y.
111399		Ga. s.	Roamer	35	19	62.5	18.5	4.9	Frt.	4		1902	Marine, N. C.	Key West, Fla.
204128		*Ga. p.	Roamer	8	8	45.0	9.0	2.0	Pas.	1		1907	Torre Haute, Ind.	Evansville, Ind.
204721		Ga. s.	Roamer	7	7	33.4	10.0	3.3	Pas.	2		1907	Clayton, N. Y.	Cape Vincent, N. Y.
207290		Ga. y.	Roamer	19	12	50.6	12.4	3.8	Pas.	3	40	1910	Middleburg, Fla.	Jacksonville, Fla.
209212		Ga. s.	Roamer	8	6	32.5	7.8	4.0	Yct.	2	18	1906	Erie, Pa.	Erie, Pa.
211171		Ga. s.	Roamer	7	6	28.4	11.0	3.4	Frt.	2	10	1912	Charleston, S. C.	Charleston, S. C.
211324		Ga. s.	Roamer	9	9	32.0	7.5	3.5	Pas.	1	14	1913	Koltshburg, Ill.	Rock Island, Ill.
110515	J. V. T. N.	St. s.	Roanoke	2,354	1,654	267.0	40.5	16.4	Pas.	58	1,900	1882	Chester, Pa.	San Francisco, Cal.
111421		St. s.	Rob	47	32	74.8	18.2	7.5	Pas.	8		1902	Sleightsburg, N. Y.	Albany, N. Y.
111300	K. P. T. M.	St. s.	Rob Roy	111	77	96.0	23.9	10.6	Fsh.	19		1904	Essex, Mass.	Gloucester, Mass.
111321		Ga. s.	Rob Roy	7	7	29.2	11.1	5.6	Fsh.	2		1900	Friendship, Me.	Newport, R. I.
111340		St. s.	Rob Roy	8	8	45.0	8.6	3.3	Pas.	1		1901	Burlington, Iowa	Burlington, Iowa
202255		*Ga. p.	Rob Roy	12	8	45.0	9.0	6.4	Pas.	2		1905	McGregor, Iowa	Dubuque, Iowa
110742		Ga. s.	Rbbarts	48	24	75.5	18.2	6.5	Frt.	4	100	1887	San Francisco, Cal.	Yaquna, Ore.
111193		*St. p.	Robbie	43	25	50.0	10.6	2.0	Pas.	4		1898	Madison, Ind.	Brashear, La.
110739		St. p.	Robbie F. Sylvester	12	11	33.0	14.0	5.1	Fsh.	3		1887	Stonington, Conn.	Newport, R. I.
209219		Ga. s.	Robbins 2	13	13	39.6	12.8	3.2	Frt.	2	5	1911	Fishers Landing, N. Y.	Cape Vincent, N. Y.
120407		St. s.	Robbins III	45	30	58.3	14.0	5.7	Fsh.	5	30	1890	Grand Haven, Mich.	Grand Haven, Mich.
207894		Ga. s.	Robena	13	9	39.0	11.0	7.0	Pas.	1	10	1910	Elizabeth City, N. C.	Elizabeth City, N. C.
208814		Ga. s.	Robert	11	8	43.0	12.7	4.0	Frt.	1	17	1912	Deep Creek, Va.	Cape Charles, Va.
211374		Ga. s.	Robert	38	26	58.7	15.0	5.2	Tow.	3	100	1913	Croton on Hudson, N. Y.	Albany, N. Y.
111335		Ga. s.	Robert Barron	13	9	44.4	10.3	4.1	Tow.	1		1901	Astoria, Ore.	Seattle, Wash.
208709		Ga. s.	Robert C.	15	12	35.2	11.0	4.8	Pas.	2	24	1911	Camden, N. J.	Philadelphia, Pa.
204556		*St. p.	Robert Dodd	93	80	83.0	22.0	1.4	Tow.	5	190	1911	Vicksburg, Miss.	Wheeling, W. Va.
111129		St. s.	ROBERT FULTON	4,219	3,181	424.6	45.8	27.8	Frt.	23	2,000	1896	Wyandotte, Mich.	Duluth, Minn.
206288		St. p.	ROBERT FULTON	2,168	1,344	337.0	42.0	11.5	Pas.	65	3,850	1909	Camden, N. J.	New York, N. Y.
110043		St. s.	Robert Holland	423	339	156.0	30.0	11.4	Frt.	12	555	1872	Marine City, Mich.	Port Huron, Mich.
110001		Ga. s.	Robert James	9	9	39.0	14.0	3.0	Frt.	2		1892	Pocomoke City, Md.	Norfolk, Va.
111044		*St. p.	Robert Jenkins	242	147	132.0	22.0	4.4	Tow.	15		1893	Pittsburgh, Pa.	Pittsburgh, Pa.
111180		*St. p.	Robert Kerr	718	409	176.1	35.4	5.9	Frt.	34	400	1898	Seattle, Wash.	Tacoma, Wash.

<sup>1</sup> Formerly U. S. S. Ripple.

<sup>a</sup> Minnie M.  
<sup>b</sup> Formerly st. s. Minnie M. (British).  
<sup>c</sup> Minnie M.

<sup>a</sup> Formerly st. s. Frank Edward.

<sup>a</sup> Robert Holland.  
<sup>b</sup> Formerly st. s. British, Northern Queen.

## MERCHANT STEAM VESSELS OF THE UNITED STATES—Continued.

Official No.	Signal letters.	Rig.	Name of vessel.	Gross tonnage.	Net tonnage.	Length.	Breadth.	Depth.	Service.	Crew.	Indicated horsepower.	When built.	Where built.	Home port (where permanent document issues).
						<i>Feet.</i>	<i>Feet.</i>	<i>Feet.</i>						
202194		St. s.	Robert McAllister	74	50	65.2	19.0	8.0	Tow.	4	.....	1905	New Baltimore, N. Y.	Bridgeport, Conn.
110774	K. J. G. C.	St. s.	Robert Mills	2,070	1,712	256.0	40.2	23.5	Pas.	16	800	1888	Buffalo, N. Y.	Buffalo, N. Y.
211120		Ga. s.	Robert P.	14	11	47.2	13.8	4.3	Pas.	1	50	1911	Mariner Harbor, N. Y.	Patchogue, N. Y.
111422		Ga. s.	Robert Palmer	9	6	29.8	13.4	3.9	Fsh.	2	.....	1902	Noank, Conn.	Stonington, Conn.
111434		St. s.	Robert Palmer	112	76	87.6	21.3	9.9	Tow.	4	275	1902	do.	New York, N. Y.
111050		St. s.	Robert Pettis	31	20	45.9	16.8	5.1	Oys.	9	60	1893	New Haven, Conn.	Providence, R. I.
206326		Ga. s.	Robert R.	35	33	67.3	15.9	5.3	Tow.	0	75	1908	Chicago, Ill.	Chicago, Ill.
205579		*St. p.	Robert Rhea	182	182	149.8	30.4	4.4	Pas.	25	.....	1908	Marietta, Ohio	Nashville, Tenn.
110103		St. s.	Robert Robinson	74	50	70.0	18.4	9.0	Tow.	9	.....	1872	Philadelphia, Pa.	New York, N. Y.
111208		St. s.	Robert Robinson	36	27	66.6	15.8	6.0	Tow.	4	.....	1898	New Baltimore, N. Y.	Do.
110770		St. s.	Robert Rogers	142	111	92.8	17.8	9.0	Cnl.	4	88	1888	Lockport, N. Y.	Do.
111270		Ga. s.	Robert W.	13	9	41.3	12.5	4.4	Msc.	2	.....	1900	Mount Pleasant, S. C.	Beaufort, S. C.
111466		St. s.	ROBERT WALLACE	1,640	944	238.7	41.0	19.2	Frt.	18	.....	1903	Buffalo, N. Y.	Duluth, Minn.
111166		St. s.	Robert White	35	24	54.6	15.3	7.1	Tow.	5	.....	1896	Athens, N. Y.	New York, N. Y.
201011		St. s.	Robert A. Scott	50	34	75.0	18.8	8.0	Tow.	4	.....	1904	New Baltimore, N. Y.	Albany, N. Y.
203701		Ga. s.	Robert B. Burney	39	31	55.5	18.2	5.8	Frt.	4	.....	1906	Dover Bluff, Ga.	Tampa, Fla.
110476		Ga. s.	Robert B. Nooney	23	21	41.7	16.3	4.5	Fsh.	2	.....	1881	Kennebunk, Me.	New York, N. Y.
207299	L. B. K. D.	St. s.	Robert C. Clowry	532	235	132.3	33.3	15.1	Frt.	31	1,000	1910	Tottenville, N. Y.	Do.
110778		St. s.	Robert C. Wentz	335	267	141.0	30.0	10.6	Frt.	14	500	1888	Gibraltar, Mich.	Detroit, Mich.
111468		St. s.	ROBERT E. CARR	30	16	74.0	15.0	5.5	Tow.	5	.....	1903	Dubuque, Iowa	St. Louis, Mo.
203555		St. s.	ROBERT E. JOHNSTON	22	15	43.8	12.8	5.6	Tow.	5	.....	1906	Ferrysburg, Mich.	Grand Haven, Mich.
110449		St. s.	Robert E. Lee	48	23	67.0	17.0	4.5	Pas.	2	.....	1880	Philadelphia, Pa.	Georgetown, S. C.
110567		Ga. s.	Robert E. Lee	5	5	29.0	12.0	2.0	Frt.	1	.....	1883	Norfolk, Va.	Norfolk, Va.
205847		Ga. p.	Robt. E. Lee	14	8	42.0	9.0	1.3	Pas.	2	12	1908	Hartford, Ky.	Louisville, Ky.
111051		St. s.	Robert E. Petty	60	30	69.3	18.1	7.8	Tow.	4	.....	1893	Tottenville, N. Y.	New York, N. Y.
110536		St. s.	Robert H. Cook	157	78	102.0	21.0	9.6	Tow.	6	350	1882	Buffalo, N. Y.	Plattsburg, N. Y.
110841		St. s.	Robert H. Hebard	65	32	68.8	18.4	10.0	Tow.	5	.....	1889	do.	Buffalo, N. Y.
211231		St. s.	ROBERT J. CLOSE	187	112	86.5	28.0	8.1	Msc.	3	100	1913	Superior, Wis.	Duluth, Minn.
206196		Ga. s.	Robert L. Hinton	9	5	42.0	11.0	6.6	Pas.	1	7	1909	Elizabeth City, N. C.	Elizabeth City, N. C.
110766		St. s.	Robert L. Fryer	1,810	1,451	281.1	41.4	20.0	Frt.	16	900	1888	West Bay City, Mich.	Buffalo, N. Y.
19319		St. s.	Robert M. Ddy	26	13	53.0	14.5	5.8	Tow.	3	.....	1870	Philadelphia, Pa.	Oswego, N. Y.
210287	L. C. M. P.	St. s.	ROBERT M. THOMPSON	2,458	1,605	247.0	43.7	26.5	Frt.	28	1,350	1912	Ecorse, Mich.	Philadelphia, Pa.
111363		*St. p.	Robert P. Gillham	158	158	149.5	31.5	4.3	Tow.	18	575	1901	Parkersburg, W. Va.	Cincinnati, Ohio.
110960		St. s.	Robert S. Bradley	121	60	83.0	20.0	10.4	Tow.	5	350	1892	Camden, N. J.	Boston, Mass.
202430	K. V. B. S.	St. s.	Robert W. Johnson	204	138	107.0	22.2	7.8	Frt.	13	500	1905	Noank, Conn.	Perth Amboy, N. J.
111036		Ga. s.	Robert and Carr	54	51	72.9	20.0	8.2	Fsh.	11	.....	1893	East Boothbay, Me.	Georgetown, S. C.
111211		St. s.	Robert and Edwin	30	10	56.5	14.4	7.1	Msc.	6	.....	1899	do.	Gloucester, Mass.
111294		St. s.	ROBERT W. E. BUNSEN	5,181	4,012	439.0	60.2	25.3	Frt.	23	1,750	1900	Chicago, Ill.	Duluth, Minn.
201513		Ga. y.	Roberta	16	12	53.6	12.0	3.2	Yct.	3	25	1904	New York, N. Y.	Providence, R. I.
203374		Ga. p.	Roberta	10	7	52.5	10.7	2.5	Fer.	3	.....	1905	Glasgow, Mo.	St. Louis, Mo.
93261	K. R. Q. F.	Ga. y.	Robin	49	45	73.9	18.3	8.6	Yct.	6	.....	1902	New York, N. Y.	Boston, Mass.
110905		Ga. s.	Robin Adair	6	5	24.4	9.3	5.0	Fsh.	2	.....	1890	Deer Isle, Me.	Deer Isle, Me.
111295		Ga. s.	Robina	6	5	29.4	9.3	3.3	Pas.	2	.....	1900	Bridgeport, Conn.	Wilmington, Del.
110832		Ga. s.	Robinson Crusoe	15	8	36.0	14.5	3.6	Frt.	1	.....	1888	Waveland, Fla.	Tampa, Fla.
206257		Ga. s.	Robley D.	13	8	40.0	10.0	3.6	Pas.	1	23	1909	Nahcotta, Wash.	Pt. Townsend, Wash.
202795		Ga. s.	Roccello	12	8	38.3	12.3	3.6	Pas.	1	.....	1906	Ballard, Wash.	Seattle, Wash.
206247		Ga. s.	Rocena	12	8	40.0	10.0	4.0	Tow.	1	35	1909	Seattle, Wash.	Do.
92601	K. M. G. Q.	St. s.	Rochelle	582	470	176.8	35.0	11.2	Pas.	23	325	1894	West Bay City, Mich.	Portland, Ore.
110879		St. s.	Rochester	118	59	90.0	22.2	9.8	Tow.	5	400	1890	Philadelphia, Pa.	New York, N. Y.
111188		Ga. s.	Rochester	17	10	57.0	15.3	2.4	Frt.	2	.....	1898	Eau Gallie, Fla.	Jacksonville, Fla.
202712		St. s.	ROCHESTER	1,338	910	194.2	39.6	16.8	Fer.	8	1,500	1905	Newburgh, N. Y.	New York, N. Y.
204650		St. s.	ROCHESTER	4,571	3,855	381.0	50.2	30.0	Frt.	23	2,100	1907	Ecorse, Mich.	Buffalo, N. Y.
207073		St. s.	ROCHESTER	1,603	867	246.0	42.0	15.6	Pas.	70	2,000	1910	Wyandotte, Mich.	Chicago, Ill.
95951		St. s.	Roche Harbor	87	59	50.4	15.6	6.1	Tow.	4	.....	1888	Tacoma, Wash.	Pt. Townsend, Wash.
201392		*St. p.	Rock City	64	64	97.0	27.6	4.5	Tow.	9	.....	1904	Helena, Ark.	New Orleans, La.
210845		Ga. p.	Rock City Spoke Co.	14	11	61.4	12.2	1.9	Tow.	2	35	1912	Nashville, Tenn.	Nashville, Tenn.
110389		St. p.	Rockaway	520	361	150.0	32.0	10.5	Fer.	11	300	1879	Wilmington, Del.	Norfolk, Va.
203064		Ga. s.	Rockaway	13	11	43.2	12.4	4.1	Pas.	2	.....	1906	Brooklyn, N. Y.	New York, N. Y.
111354		St. s.	ROCKET	39	27	62.4	15.0	7.0	Fsh.	10	.....	1901	Buffalo, N. Y.	Erie, Pa.
105552		*St. p.	Rock Island	155	155	100.0	29.0	5.0	Fer.	9	290	1875	Clinton, Iowa	Rock Island, Ill.
110581		St. s.	Rockland	135	79	98.9	16.5	6.7	Pas.	7	115	1883	Boston, Mass.	Bucksport, Me.
110767		St. p.	Rockland	393	304	129.4	31.7	9.7	Fer.	5	583	1888	Athens, N. Y.	New York, N. Y.
111396		Ga. s.	Rody Green	29	23	49.2	17.5	4.6	Frt.	2	.....	1901	Tottenville, N. Y.	Greenport, N. Y.
210089		Ga. s.	Roger B.	8	7	26.0	10.0	3.0	Pas.	1	10	1912	Green Cove Springs, Fla.	Jacksonville, Fla.
200246		St. s.	Roger Williams	149	101	108.0	25.9	10.6	Tow.	6	650	1903	Athens, N. Y.	Providence, R. I.
111451		St. s.	Roger C. Sullivan	51	35	64.2	17.5	9.4	Tow.	8	.....	1903	Toledo, Ohio	Chicago, Ill.
203010		Ga. s.	Rofe	14	10	45.4	12.9	4.3	Pas.	1	.....	1906	Ballard, Wash.	Seattle, Wash.
204211		Ga. s.	Rofe	8	6	29.8	10.8	4.0	Fsh.	6	.....	1907	Tacoma, Wash.	Do.
205943		Ga. s.	Rollin H.	9	6	38.0	8.6	2.5	Pas.	2	15	1907	Asbury Park, N. J.	Jacksonville, Fla.
110414		Ga. s.	Rollin S.	12	7	37.5	14.8	4.3	Frt.	1	.....	1880	Port Norris, N. J.	Philadelphia, Pa.
208918	L. C. B. N.	St. s.	Rollin E. Mason	323	145	155.6	23.1	12.9	Fsh.	35	600	1911	Essex, Mass.	Greenport, N. Y.
81257		Ga. s.	Rollo	19	13	49.3	14.0	5.6	Fsh.	4	.....	1890	Eagle Harbor, Wash.	Seattle, Wash.
205467		*St. p.	Rollo	33	27	67.0	19.8	3.3	Frt.	4	25	1908	Pinewood, Fla.	Pensacola, Fla.
208819		Ga. s.	Rollo	15	13	36.1	11.3	4.3	Fsh.	2	12	1911	Bois Blanc Island, Mich.	Grand Haven, Mich.
111314		St. s.	Roma	15	10	57.0	13.0	4.0	Fsh.	5	.....	1900	Monroe, Mich.	Erie, Pa.

<sup>1</sup> Formerly st. s. Joel D. Smith.

<sup>2</sup> Formerly st. s. O. V. Colhn.

<sup>3</sup> Formerly sch. y. Marjorie.

<sup>4</sup> Formerly st. s. Minnie E. Kelton.

<sup>5</sup> Formerly st. s. Harry Lynn.

<sup>6</sup> Formerly st. p. (a) Augusta.

(b) T. J. Robinson.

<sup>7</sup> Formerly st. s. Wasp.

MERCHANT STEAM VESSELS OF THE UNITED STATES—Continued.

Official No.	Signal letters.	Rig.	Name of vessel.	Gross tonnage.	Net tonnage.	Length.	Breadth.	Depth.	Service.	Crew.	Indicated horsepower.	When built.	Where built.	Home port (where permanent document issues).
111417	K. R. T. C.	St. s.	<sup>1</sup> ROMA.....	2,939	2,164	308.9	40.9	20.8	Frt.	31	1,250	1889	Sunderland, England....	New York, N. Y.
201696		St. s.	Romain.....	48	29	80.3	20.2	5.4	Frt.	5	.....	1905	McClellanville, S. C.....	Charleston, S. C.
95632		St. s.	Roman.....	23	11	50.6	15.2	6.8	Tow.	3	.....	1881	Philadelphia, Pa.....	Baltimore, Md.
110932		St. s.	ROMAN.....	2,348	1,875	296.2	40.4	21.1	Frt.	20	1,200	1891	Cleveland, Ohio.....	Duluth, Minn.
209483		*Ga. p.	Romeo.....	20	14	57.0	18.0	3.5	Oys.	5	25	1911	Franklin, La.....	Brashear, La.
210344		Ga. s.	Roma.....	9	9	34.8	8.5	3.0	Pas.	0	25	1912	Metlakatla, Alaska.....	Ketchikan, Alaska.
111091		Ga. s.	Romp.....	5	5	24.6	10.9	3.6	Fsh.	1	.....	1887	Monument Beach, Mass..	Provincetown, Mass.
203593		Ga. s.	Rona.....	14	9	58.1	12.2	3.0	Pas.	1	.....	1906	Cedar Bayou, Tex.....	Galveston, Tex.
203796		Ga. y.	Rondo.....	20	10	45.0	15.0	3.2	Yct.	2	.....	1907	Rhode River, Md.....	Jacksonville, Fla.
110677		St. s.	Rondout.....	42	21	70.3	14.0	8.5	Tow.	6	.....	1885	Rondout, N. Y.....	New York, N. Y.
208554		Ga. s.	Rondout.....	17	12	40.0	13.3	4.7	Fsh.	6	20	1911	Tacoma, Wash.....	Tacoma, Wash.
205507		Ga. s.	Ronomor.....	6	6	23.4	9.9	4.2	Pas.	1	6	1904	Pawtuxet, R. I.....	Providence, R. I.
202129	K. T. W. C.	St. s.	Roosevelt.....	654	445	182.0	35.5	16.2	Fsh.	18	1,000	1905	Verona, Me.....	New York, N. Y.
202962		Ga. s.	Roosevelt.....	41	28	64.5	17.6	8.4	Fsh.	5	.....	1906	Seattle, Wash.....	Seattle, Wash.
111464		St. y.	Roque.....	39	20	67.7	14.0	6.0	Yct.	2	70	1902	Boston, Mass.....	Boston, Mass.
200110		St. s.	Rosa.....	47	23	66.7	16.1	4.4	Pas.	5	.....	1903	Wilmington, N. C.....	Wilmington, N. C.
206088		Ga. y.	Rosa.....	19	18	46.5	10.7	7.5	Yct.	3	30	1909	San Diego, Cal.....	San Diego, Cal.
111060		Ga. s.	Rosa and May.....	6	6	30.0	10.5	4.6	Frt.	1	.....	1894	Brooksville, Me.....	Deer Isle, Me.
111456		Ga. s.	Rosa Blanche.....	13	10	39.5	12.7	6.2	Fsh.	1	.....	1903	Eggenoggin, Me.....	S. W. Harbor, Me.
110872		Ga. s.	Rosa Lena.....	8	7	35.5	11.2	2.9	Oys.	1	.....	1890	Terrebonne Parish, La..	Brashear, La.
205831		*Ga. p.	Rosa R.....	14	14	58.8	11.0	3.0	Frt.	2	20	1908	New Harmony, Ind.....	Evansville, Ind.
21815		Ga. s.	Rosabell.....	24	22	55.0	15.9	4.4	Pas.	1	.....	1865	Patchogue, N. Y.....	Patchogue, N. Y.
111022	K. L. Q. F.	St. s.	Rosalie.....	318	226	136.5	27.0	10.0	Pas.	28	350	1893	Alameda, Cal.....	Pt. Townsend, Wash.
111179		Ga. s.	Rosalie.....	15	14	42.9	12.0	5.3	Pas.	1	.....	1898	New York, N. Y.....	Newark, N. J.
111183		St. s.	Rosalie.....	22	10	47.0	13.5	5.0	Msc.	4	.....	1898	Millford, Del.....	Alexandria, Va.
111448		St. s.	Rosalie.....	299	195	112.6	30.6	6.6	Pas.	8	300	1903	Noank, Conn.....	Rochester, N. Y.
201923		Ga. s.	Rosalie.....	10	6	40.0	9.0	4.4	Tow.	2	.....	1905	Madisonville, La.....	New Orleans, La.
207227		Ga. s.	Rosalie.....	14	14	42.5	13.3	4.6	Frt.	2	15	1910	Charleston, S. C.....	Charleston, S. C.
208015		Ga. y.	Rosalie.....	23	16	35.8	10.2	3.0	Yct.	1	18	1910	Jacksonville, Fla.....	Jacksonville, Fla.
208479		Ga. s.	Rosalina.....	9	7	40.5	9.9	4.6	Fsh.	1	16	1910	San Diego, Cal.....	San Diego, Cal.
111409	K. N. J. R.	Ga. y.	Rosalind.....	18	16	45.5	13.0	5.8	Yct.	2	.....	1898	New York, N. Y.....	New York, N. Y.
92330		Ga. s.	Rosana.....	8	7	34.0	13.0	3.0	Msc.	1	.....	1891	Patchogue, N. Y.....	Patchogue, N. Y.
211411		Ga. y.	Rosanna.....	16	11	46.0	11.0	5.0	Ye.	2	28	1910	Salisbury, Md.....	Somers Point, N. J.
110015		Ga. s.	Rose.....	5	5	28.4	10.3	3.8	Pas.	1	.....	1871	Saco, Me.....	Portland, Me.
111115		Ga. s.	Rose.....	7	6	23.5	11.2	4.0	Fsh.	1	.....	1889	Osterville, Mass.....	Hyannis, Mass.
111418		Ga. s.	Rose.....	13	11	32.0	10.7	4.8	Msc.	2	.....	1902	San Pedro, Cal.....	Los Angeles, Cal.
204855		Ga. s.	Rose.....	14	10	52.5	13.7	3.3	Pas.	1	35	1907	Astoria, Ore.....	Astoria, Ore.
205740		Ga. s.	Rose.....	12	8	38.0	12.1	3.5	Oys.	1	.....	1908	Brunswick, Ga.....	Brunswick, Ga.
209276		Ga. s.	Rose.....	10	8	50.2	10.0	2.5	Fsh.	3	25	1911	Sayville, N. Y.....	Patchogue, N. Y.
210831		St. s.	Rose.....	16	11	37.6	12.2	6.1	Fsh.	6	27	1912	Tacoma, Wash.....	Tacoma, Wash.
201962		Ga. s.	Rose A.....	52	36	59.3	18.3	7.4	Pas.	4	.....	1905	Brooklyn, N. Y.....	New London, Conn.
202164		Ga. s.	Rose B.....	10	6	38.0	12.0	4.0	Pas.	1	.....	1905	Cape May, N. J.....	Bridgeton, N. J.
206187		Ga. s.	Rose R.....	14	9	43.0	13.6	3.6	Pas.	1	20	1909	Stratford, Conn.....	New York, N. Y.
211921		Ga. s.	Rose R. II.....	30	27	56.0	17.0	5.7	Fsh.	1	85	1913	Patchogue, N. Y.....	Patchogue, N. Y.
210259		Ga. s.	Rose W.....	16	8	45.7	13.7	4.4	Fsh.	2	40	1912	Lubec, Me.....	Eastport, Me.
111380		*St. p.	Roseada.....	15	14	57.0	14.7	3.3	Pas.	4	.....	1901	Kissimmee, Fla.....	Tampa, Fla.
207723		Ga. s.	Roseadele.....	14	10	50.2	15.2	1.6	Pas.	2	16	1910	do.....	Do.
110734		St. s.	Rosebelle.....	10	6	44.0	8.8	3.9	Tow.	1	.....	1886	Baltimore, Md.....	Boston, Mass.
110411		Ga. s.	Rosebud.....	7	5	44.0	10.6	2.7	Frt.	2	.....	1875	Dorchester County, Md..	Annapolis, Md.
111403		*Ga. p.	Rosebud.....	24	22	76.0	17.0	2.5	Fer.	4	.....	1902	Clinton, Iowa.....	Sioux City, Iowa.
136701		St. s.	Rosebud.....	200	136	110.7	27.8	9.1	Frt.	4	250	1898	Astoria, N. Y.....	New York, N. Y.
202284		Ga. s.	Rosebud.....	12	7	44.1	9.2	3.0	Frt.	1	10	1903	Miami, Fla.....	Tampa, Fla.
206781		Ga. s.	Rosebud.....	14	14	34.7	12.6	3.1	Pas.	2	12	1905	Cambridge, Mass.....	Boston, Mass.
209988		Ga. s.	Rosebud.....	7	5	30.3	9.0	3.2	Fsh.	2	16	1912	Seattle, Wash.....	Seattle, Wash.
210899		Ga. s.	Rosebud.....	14	10	43.2	12.3	3.7	Frt.	1	20	1913	Friday Harbor, Wash....	Pt. Townsend, Wash.
27637	K. G. T. R.	St. s.	<sup>5</sup> ROSE CITY.....	3,468	2,154	336.2	43.2	22.3	Pas.	68	2,250	1889	Chester, Pa.....	San Francisco, Cal.
205191		Ga. s.	Rose City.....	7	5	38.3	9.9	2.5	Pas.	1	.....	1908	Portland, Ore.....	Portland, Ore.
211341		Ga. s.	Rose City.....	24	16	42.6	13.7	5.7	Fsh.	6	20	1913	Tacoma, Wash.....	Do.
110329		St. p.	Rosedale.....	938	677	216.0	34.2	10.0	Pas.	18	1,460	1877	Norfolk, Va.....	Bridgeton, Conn.
111313		St. s.	Rose Hagan.....	17	11	43.7	15.2	5.2	Tow.	2	.....	1900	Bordentown, N. J.....	San Juan, P. R.
111011		Ga. s.	Rosella.....	8	7	34.0	14.0	3.4	Fsh.	1	.....	1892	Patchogue, N. Y.....	Patchogue, N. Y.
111453	K. S. H. V.	St. s.	ROSELLE.....	220	149	98.0	24.5	13.8	Tow.	9	500	1903	Philadelphia, Pa.....	New York, N. Y.
111319		Ga. s.	Rose Standish.....	45	25	65.2	18.8	8.6	Fsh.	17	.....	1900	Gloucester, Mass.....	Gloucester, Mass.
209822	L. C. J. K.	St. p.	ROSE STANDISH.....	993	504	205.4	34.5	11.4	Pas.	20	1,500	1912	Wilmington, Del.....	Boston, Mass.
202186		Ga. s.	Rosetta.....	5	5	39.0	12.5	2.0	Frt.	1	.....	1905	Beaufort, N. C.....	Beaufort, N. C.
207378		Ga. s.	Rosetta.....	11	8	35.0	10.3	6.7	Frt.	1	15	1910	Belhaven, N. C.....	Elizabeth City, N. C.
208027		Ga. s.	Rosey.....	7	7	26.0	9.6	2.7	Fsh.	1	10	1906	St. James, Mich.....	Grand Haven, Mich.
206721		*Ga. p.	Rosey H.....	6	6	40.5	8.0	1.8	Frt.	2	6	1909	Terre Haute, Ind.....	Evansville, Ind.
110781		Ga. s.	Rosie.....	6	6	30.7	14.6	3.3	Pas.	1	.....	1888	Patchogue, N. Y.....	Patchogue, N. Y.
209022		Ga. s.	Rosie K.....	8	7	28.6	8.0	3.8	Fsh.	2	10	1909	Manitowoc, Wis.....	Milwaukee, Wis.
206976		*Ga. p.	Rosie K.....	14	14	55.1	12.1	1.6	Pas.	4	.....	1909	Vicksburg, Miss.....	Vicksburg, Miss.
111312	K. Q. P. T.	Ga. y.	Rosina.....	29	27	51.0	17.4	6.6	Yct.	1	.....	1900	Nahant, Mass.....	New York, N. Y.
209995		Ga. s.	Rosina.....	7	6	25.0	8.6	3.3	Pas.	1	10	1903	Riverside, R. I.....	Providence, R. I.
209716		Ga. s.	Rosina M.....	6	6	32.3	12.1	4.0	Pas.	1	10	1912	Atlantic City, N. J.....	Somers Point, N. J.

<sup>1</sup> Formerly British st. s. Roma.  
<sup>2</sup> Formerly st. p. Henry V. Lesley.  
<sup>3</sup> Formerly slip. Milton Leon.

<sup>4</sup> Formerly (a) st. s. Ed. Ward.  
 (b) U. S. Q. M. D. st. s. Baker.

<sup>5</sup> Formerly (a) st. s. Yumuri.  
 (b) U. S. S. Badger.  
 (c) U. S. Q. M. D. Lawton.

## MERCHANT STEAM VESSELS OF THE UNITED STATES—Continued.

Official No.	Signal letters.	Rig.	Name of vessel.	Gross tonnage.	Net tonnage.	Length.	Breadth.	Depth.	Service.	Crew.	Indicated horsepower.	When built.	Where built.	Home port (where permanent document issues).
						Feet.	Feet.	Feet.						
208987		Ga. s.	Rosita	8	6	30.5	8.3	3.8	Pas.	1	20	1911	Seattle, Wash.	Seattle, Wash.
210040		Ga. s.	Rosita	10	7	35.0	9.0	4.0	Pas.	1	18	1912	do.	Do.
206138		Ga. y.	Roslyn	17	14	57.0	11.0	5.0	Yct.	1	1907	Port Clinton, Ohio.	Toledo, Ohio.	
200228		Ga. s.	Roslynd	12	8	50.6	12.9	2.7	Msc.	2	12	1903	Swansboro, N. C.	Newbern, N. C.
110724		St. s.	Roswell P. Flower	1,593	1,165	264.0	38.1	17.7	Frt.	16	850	1887	Milwaukee, Wis.	Milwaukee, Wis.
209044		Ga. s.	Rosy	11	10	39.8	10.2	3.7	Fsh.	1	20	1911	Ketchiak, Alaska	Ketchikan, Alaska
111410		*Ga. p.	Rough Rider	11	7	60.3	10.0	2.2	Pas.	3	1902	Ballard, Wash.	Seattle, Wash.	
111450		Ga. s.	Rough Rider	12	9	38.6	13.0	6.0	Fsh.	4	1903	Bremen, Me.	Portland, Me.	
203482		Ga. s.	Rough Rider	10	8	38.6	10.2	5.0	Fsh.	3	1904	Manitowoc, Wis.	Boston, Mass.	
207159		Ga. s.	Rough Rider	12	12	34.0	9.8	3.6	Fsh.	3	18	1907	Two Rivers, Wis.	Milwaukee, Wis.
207830		Ga. s.	Rough Rider	14	13	42.2	9.3	3.8	Pas.	1	16	1910	Ketchikan, Alaska	Ketchikan, Alaska
210883		Ga. y.	Rough Rider	13	7	41.1	13.8	4.1	Yct.	2	20	1900	Deer Island, N. B.	Eastport, Me.
110638		Ga. s.	Roulette	83	44	82.0	23.2	10.0	Frt.	11	1884	Boston, Mass.	New York, N. Y.	
110733		St. s.	Roumania	1,837	1,441	273.5	39.5	21.1	Frt.	17	1,000	1887	West Bay City, Mich.	Cleveland, Ohio.
202997		Ga. s.	Rounder	9	9	50.8	6.6	3.0	Pas.	1	1906	Clinton, Iowa	Rock Island, Ill.	
85438		St. s.	Rover	88	61	92.1	18.4	8.3	Fsh.	5	1876	Deering, Me.	Newport, R. I.	
110092		Ga. s.	Rover	8	8	34.4	12.6	3.4	Fsh.	1	1860	Southside, N. Y.	Cold Spring, N. Y.	
110899	K. J. F. P.	Ga. y.	Rover	20	18	42.2	15.6	6.3	Yct.	2	1880	Brooklyn, N. Y.	New York, N. Y.	
111277		St. s.	Rover	22	15	43.0	14.3	6.3	Tow.	3	1899	Long Island City, N. Y.	Do.	
111344		St. s.	Rover	44	30	62.0	14.0	5.0	Tow.	2	50	1901	Hilo, Hawaii	San Francisco, Cal.
111414		Ga. s.	Rover	14	10	45.8	11.3	3.9	Pas.	1	1902	Warrenton, Ore.	Astoria, Ore.	
111441		*St. p.	Rover	145	92	135.0	23.0	5.2	Tow.	14	1902	Elizabeth, Pa.	Pittsburgh, Pa.	
202571		Ga. s.	Rover	14	9	34.4	11.8	4.6	Pas.	1	25	1904	Warren, R. I.	Providence, R. I.
207331		Ga. s.	Rover	25	17	53.5	14.5	4.9	Tow.	2	65	1910	Astoria, Ore.	Pt. Townsend, Wash.
207754		Ga. s.	Rover	8	7	31.4	8.7	5.6	Pas.	2	1910	Buffalo, N. Y.	Tappanhook, Va.	
209541		Ga. s.	Rover	14	10	49.5	10.5	3.5	Pas.	1	60	1912	Everett, Wash.	Pt. Townsend, Wash.
210442		Ga. s.	Rover	9	7	37.0	9.8	2.6	Frt.	0	6	1896	Merrick, N. Y.	New York, N. Y.
120718		St. s.	Rowe	476	394	142.8	30.0	10.6	Pas.	13	360	1888	Manitowoc, Wis.	New Haven, Conn.
135085		Ga. s.	Rowena	12	12	36.5	14.5	4.8	Pas.	1	1873	Brooklyn, N. Y.	New York, N. Y.	
201571		*St. p.	Rowena	97	97	140.0	25.0	4.0	Pas.	21	1904	Burnside, Ky.	Louisville, Ky.	
202074		St. y.	Rowena	69	47	96.0	16.8	6.8	Yct.	4	150	1905	Detroit, Mich.	New York, N. Y.
206343		Ga. y.	Rowena	57	51	60.0	16.6	5.1	Yct.	3	48	1911	Fort Edward, N. Y.	Detroit, Mich.
210752		Ga. s.	Rowetta	13	10	34.0	11.5	4.4	Fsh.	1	36	1912	Fort Center, Fla.	Key West, Fla.
111321		St. s.	ROWIBA	35	24	56.6	14.4	6.6	Fsh.	3	1900	Ferrysburg, Mich.	Cleveland, Ohio.	
208410		St. s.	Rowland H. Wilcox	247	119	132.0	22.3	10.7	Frt.	24	450	1911	Noank, Conn.	Stonington, Conn.
200436	K. S. R. M.	St. y.	Rozana	99	64	97.0	17.0	4.9	Yct.	9	400	1903	Racine, Wis.	Washington, D. C.
21888		Ga. s.	Roxanna	7	7	30.2	12.1	4.0	Fsh.	2	1869	Westbrook, Conn.	Stonington, Conn.	
111424		Ga. s.	Roxie Lee	9	7	41.0	13.0	3.4	Frt.	1	1902	Chuckatuck, Va.	Norfolk, Va.	
209584		Ga. s.	Roxie Pitman	18	13	45.6	12.5	4.0	Frt.	1	24	1912	Bettie, N. C.	Beaufort, N. C.
111235		Ga. s.	Roy	7	5	31.0	10.2	3.3	Frt.	2	1899	Penngrove, N. J.	Wilmington, Del.	
111401		Ga. s.	Roy	18	12	42.2	13.4	5.3	Oys.	1	28	1902	Warren, R. I.	Providence, R. I.
209975		Ga. s.	Roy B.	17	11	43.3	14.0	5.6	Tow.	1	70	1912	Pittsburg, Cal.	San Francisco, Cal.
204320		*Ga. p.	Roy L.	19	19	63.3	12.4	3.2	Tow.	4	1907	Arrow Rock, Mo.	Kansas City, Mo.	
210976		Ga. s.	Roy W.	8	6	28.5	8.3	4.1	Pas.	1	12	1913	Middleburg, Fla.	Jacksonville, Fla.
110737		St. s.	Royal	20	10	51.6	13.7	5.5	Tow.	4	1887	Brooklyn, N. Y.	Albany, N. Y.	
110898		St. s.	Royal	59	29	75.0	20.6	8.2	Tow.	5	1891	Benicia, Cal.	San Francisco, Cal.	
111305		St. s.	Royal	22	14	42.9	14.2	6.5	Tow.	2	1900	Long Island City, N. Y.	New York, N. Y.	
200613		*St. p.	Royal	47	47	105.0	19.0	3.0	Pas.	13	24	1904	Golconda, Ill.	Louisville, Ky.
208113		St. s.	Royal	27	21	52.8	15.4	6.0	Fsh.	2	80	1910	Erie, Pa.	Erie, Pa.
209850		Ga. s.	Royal	22	15	44.4	13.0	5.8	Fsh.	5	30	1912	Seattle, Wash.	Seattle, Wash.
210318		*Ga. p.	Royal	13	13	52.0	11.5	2.5	Frt.	2	27	1912	Burnside, Ky.	Louisville, Ky.
111142		Ga. s.	Royal Palm	13	12	39.4	14.1	3.9	Tow.	2	1897	Miami, Fla.	Jacksonville, Fla.	
204247		Ga. s.	Royal Tern	17	17	40.1	13.7	4.4	Pol.	2	1907	Handsboro, Miss.	New York, N. Y.	
209938		Ga. s.	Rubaiyat	11	8	50.0	10.0	4.3	Pas.	3	40	1909	Kemah, Tex.	Houston, Tex.
201614		*Ga. p.	Rube	7	7	21.0	7.5	2.0	Pas.	3	1904	Louisville, Ky.	Memphis, Tenn.	
110818		Ga. s.	Ruby	17	12	51.4	14.2	4.9	Tow.	6	1889	Manistee, Mich.	Grand Haven, Mich.	
111296		Ga. s.	Ruby	12	10	38.5	14.8	6.4	Frt.	1	1899	Dennysville, Me.	Eastport, Me.	
200160		*St. p.	Ruby	49	49	77.0	16.9	3.3	Tow.	11	1883	St. Louis, Mo.	New Orleans, La.	
201718		Ga. s.	Ruby	10	6	44.1	9.5	3.4	Frt.	1	1905	Astoria, Ore.	Astoria, Ore.	
204117		Ga. s.	Ruby	14	9	47.9	11.9	4.3	Pas.	2	1907	Ballard, Wash.	Pt. Townsend, Wash.	
204282		Ga. y.	Ruby	20	18	45.0	14.0	5.0	Yct.	2	1907	Toms River, N. J.	Patchogue, N. Y.	
207841		Ga. s.	Ruby	12	9	42.0	10.8	3.3	Frt.	1	1907	Norfolk, Va.	Cape Charles, Va.	
208526		Ga. s.	Ruby	15	10	34.2	8.0	3.2	Fsh.	2	8	1907	Sturgeon Bay, Wis.	Milwaukee, Wis.
208974		Ga. s.	Ruby	6	6	25.5	8.0	3.6	Fsh.	3	7	1908	Gills Rock, Wis.	Do.
210550	L. C. N. W.	St. s.	Ruby	2,458	1,605	217.0	43.7	26.5	Frt.	28	1,350	1912	Ecorse, Mich.	Philadelphia, Pa.
210744		Ga. s.	Ruby	10	7	51.7	11.4	3.4	Frt.	2	20	1912	Apalachicola, Fla.	Apalachicola, Fla.
210202		*Ga. p.	Ruby Lee	8	8	47.6	10.0	2.2	Tow.	1	15	1912	Cromwell, Ky.	Evansville, Ind.
204738		Ga. s.	Ruby Marie	13	9	39.3	11.6	3.0	Pas.	1	1907	Everett, Wash.	Pt. Townsend, Wash.	
203119		Ga. s.	Ruby L. Davis	23	14	51.6	17.6	4.7	Oys.	3	1906	Battery Park, Va.	Newport News, Va.	
203723		Ga. s.	Rudolf	12	6	41.5	13.5	3.8	Frt.	2	1906	Salline, La.	New Orleans, La.	
209625		Ga. s.	Rudolf N.	29	19	51.9	15.2	5.8	Tow.	2	100	1912	Oakland, Cal.	San Francisco, Cal.
105503		St. s.	Rudolph	75	42	96.0	20.4	7.0	Tow.	3	1875	Mystic, Conn.	New York, N. Y.	
209415		Ga. s.	Rudolph	27	18	45.4	14.5	5.2	Fsh.	1	40	1911	Seattle, Wash.	Seattle, Wash.
111407		St. s.	Rudolph Brothers	123	83	98.5	26.9	8.3	Tow.	6	193	1902	Athens, N. Y.	New York, N. Y.
110759		St. s.	Ruel Rowe	21	133	102.5	21.2	7.2	Oys.	7	140	1887	Stratford, Conn.	New Haven, Conn.
211124	L. C. V. J.	Ga. y.	Ruffed Grouse	29	20	56.5	13.3	6.4	Yct.	3	225	1913	Camden, N. J.	Philadelphia, Pa.

1 Formerly st. s. Gipsy Girl.

2 Formerly st. s. Fannie C. Hart.

3 Formerly U. S. Eng. \*st. p. Ruby.

4 Formerly st. s. Aeronaut.



MERCHANT STEAM VESSELS OF THE UNITED STATES—Continued.

Official No.	Signal letters.	Rig.	Name of vessel.	Gross tonnage.	Net tonnage.	Length.	Breadth.	Depth.	Services.	Crew.	Indicated horsepower.	When built.	Where built.	Home port (where permanent document issued).
						Feet.	Feet.	Feet.						
200434		Ga. s.	Rufus M. Gibbs.....	14	11	35.7	12.5	3.9	Frt.	2	.....	1903	McClellanville, S. C.....	Georgetown, S. C.
110486		St. s.	Rufus P. Ranney.....	1,827	1,233	247.6	36.3	20.3	Frt.	18	550	1881	Cleveland, Ohio.....	Cleveland, Ohio.
205088		St. s.	RUFUS P. RANNEY.....	4,797	3,505	425.0	52.0	28.0	Frt.	21	1,600	1908	Superior, Wis.....	Do.
208941		Ga. y.	Rumer.....	7	5	31.5	8.7	4.7	Yct.	2	18	1912	Erie, Pa.....	Erie, Pa.
210224		Ga. s.	Rummell.....	7	5	30.0	8.5	3.6	Frt.	1	8	1900	Toledo, Ohio.....	Buffalo, N. Y.
205582		Ga. s.	Lumolo.....	6	6	29.9	11.3	3.2	Frt.	1	.....	1908	Galveston, Tex.....	Galveston, Tex.
209792		Ga. y.	Runaway.....	19	17	39.4	11.0	5.5	Yct.	1	24	1912	New York, N. Y.....	New York, N. Y.
210682		Ga. s.	Rupert.....	8	6	40.0	10.3	2.0	Frt.	1	24	1912	Ballard, Wash.....	Nome, Alaska.
201793		Ga. s.	Rupert II.....	10	8	40.2	13.4	4.0	Paa.	1	.....	1905	Port Republic, N. J.....	Somers Point, N. J.
209301		Ga. s.	Rural.....	7	6	34.0	7.2	2.8	Pas.	1	16	1911	Marshfield, Oreg.....	Coos Bay, Oreg.
111110		Ga. s.	Rusalka.....	28	24	56.3	15.1	7.7	Fsh.	4	.....	1896	South Boston, Mass.....	Perth Amboy, N. J.
210788		Ga. s.	Rush.....	13	9	42.2	12.5	4.9	Frt.	0	50	1912	Oakland, Cal.....	Philadelphia, Pa.
203517	K. V. P. Q.	Ga. y.	Russara.....	39	31	73.5	12.9	5.9	Yct.	4	.....	1906	New York, N. Y.....	Houston, Tex.
111202		*St. p.	Russell Lord.....	295	186	160.0	30.0	5.0	Tow.	12	585	1898	Pittsburgh, Pa.....	Evansville, Ind.
110472		St. s.	Russell Sage.....	597	456	218.0	32.0	13.4	Frt.	22	550	1881	Buffalo, N. Y.....	Rochester, N. Y.
203307		St. s.	Russell Stevenson.....	28	20	53.0	12.0	5.0	Tow.	3	30	1906	Cedarville, Mich.....	Marquette, Mich.
111275		Ga. s.	Russell T.....	31	24	60.0	14.2	4.6	Oys.	7	.....	1900	Greenport, N. Y.....	Greenport, N. Y.
110744		St. s.	Rustler.....	30	15	53.0	13.4	4.0	Paa.	2	.....	1887	Hoquiam, Wash.....	Pt. Townsend, Wash.
111024		St. s.	Rustler.....	80	32	65.0	14.7	5.7	Paa.	6	.....	1893	Seattle, Wash.....	Juneau, Alaska.
111192		St. s.	Rustler.....	18	12	44.8	11.4	5.4	Fsh.	15	.....	1898	La Conner, Wash.....	Pt. Townsend, Wash.
204189		Ga. s.	Rustler.....	10	7	33.6	11.7	3.8	Pas.	1	.....	1907	Tacoma, Wash.....	Seattle, Wash.
207499		Ga. s.	Rustler.....	15	10	48.0	13.9	4.6	Frt.	1	80	1910	Alameda, Cal.....	San Francisco, Cal.
209502		Ga. s.	Rustler.....	39	34	60.6	20.3	6.5	Frt.	2	100	1911	North Bend, Oreg.....	Coos Bay, Oreg.
110801		St. p.	Ruth.....	89	53	81.0	26.0	4.0	Paa.	5	.....	1888	Conway, S. C.....	Georgetown, S. C.
111103		*St. p.	Ruth.....	416	372	156.4	34.0	4.6	Paa.	20	.....	1895	Portland, Oreg.....	Portland, Oreg.
111355		Ga. s.	Ruth.....	13	8	46.0	12.4	2.9	Frt.	1	.....	1911	Punta Gorda, Fla.....	Key West, Fla.
111465		St. s.	RUTH.....	35	24	64.2	15.4	5.4	Paa.	4	.....	1903	Buffalo, N. Y.....	Erie, Pa.
141476		St. s.	Ruth.....	53	36	69.0	16.7	5.6	Tow.	3	.....	1897	Seattle, Wash.....	Seattle, Wash.
200497		St. p.	Ruth.....	36	23	78.3	15.0	4.0	Tow.	5	.....	1894	Gasconade, Mo.....	Dubuque, Iowa.
200568		Ga. s.	Ruth.....	8	8	26.4	9.7	3.7	Msc.	1	20	1903	San Pedro, Cal.....	Los Angeles, Cal.
203937		Ga. s.	Ruth.....	11	7	38.0	10.7	3.7	Fsh.	6	.....	1907	Ballard, Wash.....	Pt. Townsend, Wash.
204299		*Ga. p.	Ruth.....	23	23	63.8	15.6	3.1	Fer.	1	12	1907	Clarksville, Mo.....	St. Louis, Mo.
204347		Ga. s.	Ruth.....	9	6	34.9	11.5	3.2	Frt.	6	16	1907	Astoria, Oreg.....	Tacoma, Oreg.
204470		Ga. s.	Ruth.....	8	6	44.9	10.9	2.8	Oys.	1	6	1907	Bushy, Va.....	Alexandria, Va.
205657		*Ga. p.	Ruth.....	13	8	52.5	12.2	3.0	Frt.	2	25	1908	Tuscumbia, Mo.....	St. Louis, Mo.
205786		*St. p.	Ruth.....	274	172	115.6	22.9	4.8	Paa.	6	500	1908	Newport, Wash.....	Great Falls, Mont.
206436		Ga. s.	Ruth.....	8	6	35.2	9.2	4.1	Fsh.	2	15	1909	San Pedro, Cal.....	Los Angeles, Cal.
206466		Ga. y.	Ruth.....	16	12	42.9	9.8	5.6	Yct.	1	40	1909	Boston, Mass.....	Boston, Mass.
206747		St. c.	RUTH.....	89	89	77.0	35.2	4.0	Fer.	5	70	1909	Dubuque, Iowa.....	New Orleans, La.
207340		St. s.	Ruth.....	14	9	45.0	13.0	4.0	Fsh.	4	.....	1909	Marine City, Mich.....	Erie, Mich.
207486		*St. p.	Ruth.....	173	173	153.0	30.0	4.0	Paa.	21	275	1910	Point Pleasant, W. Va.....	Evansville, Ind.
207775	L. B. P. S.	St. s.	RUTH.....	3,102	2,423	313.6	46.1	22.1	Frt.	25	1200	1910	Newport News, Va.....	New York, N. Y.
208070		Ga. s.	Ruth.....	9	6	45.0	11.4	3.0	Oys.	2	12	1909	Simons, Va.....	Tappahannock, Va.
208975		Ga. s.	Ruth.....	9	8	31.0	9.1	3.5	Fsh.	2	8	1906	Sturgeon Bay, Wis.....	Milwaukee, Wis.
210293		Ga. s.	Ruth.....	10	9	42.0	9.8	4.3	Paa.	1	18	1912	Muskegon, Mich.....	Grand Haven, Mich.
210530		*Ga. p.	Ruth.....	14	14	60.0	11.0	2.2	Frt.	1	44	1912	Milton, Ky.....	Louisville, Ky.
210588		*St. p.	RUTH.....	83	83	100.0	20.0	4.3	Drq.	5	.....	1912	St. Louis, Mo.....	St. Louis, Mo.
210823		Ga. p.	Ruth.....	14	14	61.4	16.4	2.0	Paa.	1	12	1912	Petersburg, Ky.....	Cincinnati, Ohio.
206539		Ga. s.	Ruth Bell.....	8	8	40.0	8.0	2.5	Paa.	2	20	1909	Ashbyburg, Ky.....	Evansville, Ind.
208962		*Ga. p.	Ruth Clarno.....	32	32	63.5	24.6	3.0	Fer.	2	50	1906	Washburn, N. Dak.....	Pembina, N. Dak.
111093		St. s.	Ruth E.....	34	23	62.4	18.2	4.8	Tow.	6	.....	1895	Satsuma Heights, Fla.....	Jacksonville, Fla.
202778		Ga. s.	Ruth J.....	24	10	56.0	17.0	3.0	Tow.	4	30	1905	Biloxi, Miss.....	Brashear, La.
206108		Ga. s.	Ruth R.....	14	11	42.7	15.1	4.6	Fsh.	2	.....	1909	Greenport, N. Y.....	Greenport, N. Y.
202781		Ga. s.	Ruth S.....	9	9	33.6	11.6	5.8	Fsh.	1	.....	1906	Friendship, Me.....	Vinalhaven, Me.
206260		*Ga. p.	Ruth Walker.....	12	8	44.6	9.2	3.1	Paa.	1	20	1909	Newport, Ark.....	Memphis, Tenn.
111181		St. s.	Ruth B. Lute.....	148	91	95.0	21.8	7.6	Frt.	10	125	1898	Wilmington, Del.....	Providence, R. I.
111111		Ga. s.	Ruth C. Watson.....	9	6	43.8	11.4	2.8	Tow.	1	.....	1896	Morehead City, N. C.....	Newbern, N. C.
111084		Ga. s.	Ruth E. Cumnock.....	7	7	36.0	11.0	5.0	Fsh.	1	.....	1895	Cape Rosier, Me.....	Rockland, Me.
202918		St. s.	Ruth L. B.....	10	7	37.0	8.6	3.6	Paa.	1	25	1906	Newcastle, Del.....	Camden, N. J.
110983		Ga. s.	Ruth M. Martin.....	98	43	89.2	23.7	9.8	Frt.	22	.....	1892	Essex, Mass.....	New York, N. Y.
207101		Ga. s.	Ruth V. Carter.....	10	8	34.4	13.0	4.2	Frt.	1	.....	1909	Rescue, Va.....	Norfolk, Va.
210665		Ga. s.	Ruth W II.....	16	16	44.9	10.3	5.0	Paa.	1	24	1912	Pawtucket, R. I.....	Providence, R. I.
200760		*St. p.	Ruth No. 2.....	141	141	136.7	26.7	3.6	Paa.	19	.....	1904	Clarrington, Ohio.....	Apalachicola, Fla.
111139		Ga. s.	Ruth and Ella.....	10	8	38.5	14.3	3.5	Msc.	2	.....	1897	River Springs, Md.....	Alexandria, Va.
203262		St. s.	RUTLAND.....	2,321	1,668	242.0	43.0	26.5	Frt.	20	1,200	1906	Cleveland, Ohio.....	Buffalo, N. Y.
86109		St. s.	Ryba.....	126	88	93.7	17.5	9.0	Cnl.	3	.....	1890	Buffalo, N. Y.....	Do.
111415		St. s.	Ryba.....	32	14	66.0	16.0	6.3	Tow.	4	150	1902	Alameda, Cal.....	San Francisco, Cal.
86431		St. p.	Rye Cliff.....	427	269	137.5	32.6	12.4	Fer.	7	400	1898	Bath, Me.....	New York, N. Y.
202661		Ga. s.	Ryer Island.....	11	7	43.0	10.2	4.0	Tow.	1	60	1905	San Francisco, Cal.....	San Francisco, Cal.
<b>S.</b>														
208026		Ga. s.	S. A.....	13	9	34.8	10.0	3.7	Paa.	1	30	1910	Arlington, Fla.....	Jacksonville, Fla.
209199		*Ga. p.	S. A. Cherry.....	11	8	47.0	13.4	2.2	Fer.	0	8	1911	Shelton, Tenn.....	Nashville, Tenn.
116649		St. s.	S. L'Hommedieu.....	100	68	74.0	20.6	9.3	Tow.	6	200	1898	Noank, Conn.....	New York, N. Y.
206370		*Ga. p.	S. Rotolo.....	11	8	50.0	12.0	2.4	Tow.	2	.....	1908	Franklin, La.....	Brashear, La.
115857		St. s.	S. B. Barker.....	146	93	96.2	17.0	8.7	Fsh.	7	125	1882	Grand Haven, Mich.....	Chicago, Ill.

<sup>1</sup> Formerly st. s. Lady of the Lake.

<sup>2</sup> Formerly U. S. Eng. st. p. Thetis.

<sup>3</sup> Formerly st. a. bt. Geo. W. Dimmers.

<sup>4</sup> Formerly st. p. General Knox.

MERCHANT STEAM VESSELS OF THE UNITED STATES—Continued.

Official No.	Signal letters.	Rig.	Name of vessel.	Gross tonnage.	Net tonnage.	Length.	Breadth.	Depth.	Service.	Crew.	Indicated horsepower.	When built.	Where built.	Home port (where permanent document issues).
						Feet.	Feet.	Feet.						
116683		St. s.	S. B. Graeven.....	148	67	93.0	27.3	7.6	Frt.	5	250	1900	Tottenville, N. Y.	New York, N. Y.
116660		*St. p.	S. B. Mathews.....	200	164	101.0	30.0	5.5	Frt.	4	75	1895	San Francisco, Cal.	San Francisco, Cal.
116710		St. s.	S. C. Hart.....	63	43	73.7	18.0	8.4	Pas.	3	160	1896	Baltimore, Md.	New Bedford, Mass.
116358		St. s.	S. C. SCHEENCE.....	126	63	90.6	21.0	10.9	Tow.	4	600	1890	Buffalo, N. Y.	Buffalo, N. Y.
117119		Ga. s.	S. D. C.....	14	10	45.2	11.2	5.0	Frt.	1		1902	Seattle, Wash.	Pt. Townsend, Wash.
116999		St. s.	S. D. Combes.....	86	58	73.7	25.4	6.7	Tow.	6		1900	East Rockaway, N. Y.	New York, N. Y.
117252		Ga. s.	S. E. Johnson.....	14	8	60.0	15.6	3.6	Oys.	1		1903	Seabright, N. J.	Perth Amboy, N. J.
115555		Ga. s.	S. E. Jordan.....	9	9	32.0	13.0	5.0	Frt.	1		1877	Eastport, Me.	Eastport, Me.
207802		Ga. s.	S. E. Moore.....	6	6	40.0	9.0	3.9	Pas.	1	15	1910	Bridgeton, N. J.	Bridgeton, N. J.
28181		Ga. s.	S. E. R. No. 1.....	70	56	77.3	20.8	8.3	Fah.	10		1896	Ballard, Wash.	Seattle, Wash.
210900		Ga. s.	S. E. Shoyer.....	9	6	33.0	9.5	3.2	Frt.	4	12	1900	Philadelphia, Pa.	Baltimore, Md.
146566		St. s.	S. E. Teague.....	18	12	58.6	16.6	4.4	Fah.	3		1893	Point Washington, Fla.	Apalachicola, Fla.
116089		Ga. s.	S. F. Burns.....	25	23	61.7	16.4	4.4	Frt.	1		1886	Bayport, N. Y.	Patchogue, N. Y.
116570		Ga. s.	S. F. Knapp.....	6	5	29.5	12.3	3.7	Msc.	1		1881	Cape Tree, N. Y.	Do.
206603		Ga. s.	S. F. Long.....	8	5	38.2	10.0	3.9	Pas.	1	30	1908	Stockton, Cal.	San Francisco, Cal.
202367		Ga. s.	S. F. Nixon.....	7	5	33.4	11.5	3.3	Frt.	1	20	1902	Westfield, N. Y.	Sandusky, Ohio.
116073		Ga. s.	S. F. Sprague.....	11	10	33.0	13.6	3.5	Tow.	3		1885	Freeport, N. Y.	New York, N. Y.
204649		*St. p.	S. G. Simpson.....	267	168	115.4	26.3	6.1	Pas.	12	350	1907	Tacoma, Wash.	Tacoma, Wash.
115532		Ga. s.	S. H. Pinkham.....	19	18	48.0	15.0	5.5	Frt.	8		1877	Kennebunk, Me.	Eastport, Me.
206694		Ga. s.	S. H. Tolley.....	8	7	42.0	15.3	2.7	Frt.	4	10	1909	Fishing Creek, Md.	Crisfield, Md.
200253		Ga. s.	S. J. Bennett.....	7	7	43.0	15.3	3.2	Frt.	3		1903	Inverness, Md.	Baltimore, Md.
210277		Ga. s.	S. J. Cooper.....	19	9	41.0	12.4	3.9	Pas.	2	27	1912	Sharptown, Md.	Crisfield, Md.
206059		Ga. s.	S. J. D. No. 2.....	14	13	42.0	9.6	3.4	Tow.	2	25	(†)	Mobile, Ala.	Mobile, Ala.
117212		*St. p.	S. J. Phillips.....	77	49	79.3	18.6	4.3	Pas.	6		1902	Newbern, N. C.	Newbern, N. C.
117175		Ga. s.	S. J. Todd.....	14	6	55.0	16.0	3.8	Msc.	6		1902	Orlole, Md.	Newport News, Va.
116643		St. s.	S. L. Clark.....	125	98	91.0	17.7	9.6	Cnl.	4	90	1894	Phoenix, N. Y.	Buffalo, N. Y.
115925		St. s.	S. L. Crosby.....	103	51	90.8	22.5	9.0	Tow.	8	350	1883	Philadelphia, Pa.	Albany, N. Y.
86473		Ga. s.	S. L. Dowell.....	13	8	44.5	11.2	4.5	Tow.	2		1899	Friday Harbor, Wash.	Seattle, Wash.
210758		*Ga. p.	S. L. Elam.....	8	8	65.0	16.0	3.0	Frt.	4	40	1909	Natchez, Miss.	Natchez, Miss.
116717		St. s.	S. M. FISCHER.....	628	427	139.5	31.0	21.0	Tow.	15	1,150	1896	Toledo, Ohio.	Toledo, Ohio.
115722		St. s.	S. M. Stephenson.....	546	426	166.2	33.0	12.0	Frt.	17	400	1880	Manitowoc, Wis.	Sandusky, Ohio.
117240	K. S. J. Q.	St. s.	S. N. PAERENT.....	1,640	987	241.0	41.1	18.8	Frt.	18	650	1903	Wyandotte, Mich.	Duluth, Minn.
106616		St. s.	S. O. Co. No. 1.....	128	64	91.0	22.2	9.7	Tow.	7	150	1889	Newburgh, N. Y.	New York, N. Y.
130795	K. N. S. F.	St. s.	S. O. Co. No. 2.....	157	84	98.1	22.0	10.1	Tow.	11	600	1898	Philadelphia, Pa.	Do.
106790		St. s.	S. O. Co. No. 3.....	94	47	84.0	21.1	9.8	Tow.	6	150	1890	Athens, N. Y.	Do.
77354	K. P. C. L.	St. s.	S. O. Co. No. 4.....	145	99	85.6	22.5	10.7	Tow.	8	500	1899	Camden, N. J.	Do.
127065		St. s.	S. O. Co. No. 5.....	112	56	80.5	21.7	9.5	Tow.	6	300	1894	Newburgh, N. Y.	Do.
111121		St. s.	S. O. Co. No. 6.....	89	60	72.9	18.0	9.6	Tow.	6	250	1896	Philadelphia, Pa.	Do.
157516		St. s.	S. O. Co. No. 7.....	117	79	84.6	19.0	8.8	Tow.	2	350	1898	do.	Do.
145635		St. s.	S. O. Co. No. 8.....	71	35	70.0	19.6	8.5	Tow.	5		1892	Tottenville, N. Y.	Do.
127275		St. s.	S. O. Co. No. 9.....	62	42	63.7	18.2	7.4	Tow.	4		1898	Newburgh, N. Y.	Do.
204896		St. s.	S. O. Co. No. 10.....	91	62	73.5	21.0	9.7	Tow.	5	250	1907	Tottenville, N. Y.	New York, N. Y.
201593	K. T. N. D.	St. s.	S. O. Co. No. 11.....	129	87	81.7	20.5	9.9	Tow.	7	500	1904	Philadelphia, Pa.	Do.
117224	K. S. G. H.	St. s.	S. O. Co. No. 12.....	158	107	90.0	20.5	11.0	Tow.	9	1,000	1903	Camden, N. J.	Baltimore, Md.
117219	K. S. F. L.	St. s.	S. O. Co. No. 14.....	164	111	91.0	22.0	9.4	Tow.	7	500	1902	Philadelphia, Pa.	New York, N. Y.
117220	K. S. F. M.	St. s.	S. O. Co. No. 15.....	164	111	91.0	22.0	9.4	Tow.	7	500	1903	do.	Do.
204802		St. s.	S. O. Co. No. 16.....	175	119	96.0	23.0	11.2	Tow.	7	650	1907	Baltimore, Md.	Do.
204718	K. W. L. B.	St. s.	S. O. Co. No. 17.....	175	119	96.0	23.0	11.2	Tow.	8	650	1907	do.	Do.
204704	K. W. L. N.	St. s.	S. O. Co. No. 18.....	175	119	96.0	23.0	11.2	Tow.	7	650	1907	do.	Do.
204860	K. W. M. D.	St. s.	S. O. Co. No. 19.....	175	119	96.0	23.0	11.2	Tow.	7	650	1906	do.	Do.
206668		St. s.	S. O. Co. No. 62.....	850	728	197.3	35.0	14.4	Frt.	3	300	1912	Port Richmond, N. Y.	Do.
116478		St. s.	S. O. Dixon.....	29	14	52.7	15.4	7.0	Tow.	3		1892	Manitowoc, Wis.	Port Huron, Mich.
117036		*St. p.	S. P. Gillett.....	96	96	121.0	26.0	3.4	Tow.	10		1901	Jeffersonville, Ind.	Evansville, Ind.
208419		*Ga. p.	S. P. McIntosh.....	29	29	59.3	11.0	2.9	Pas.	2	15	1908	St. Louis, Mo.	St. Louis, Mo.
209036		St. s.	S. Q. Brown.....	179	122	88.9	22.8	11.8	Frt.	7	100	1911	Port Richmond, N. Y.	New York, N. Y.
116325		St. s.	S. R. Kirby.....	2,338	1,823	294.0	42.0	21.0	Frt.	19	1,250	1890	Wyandotte, Mich.	Detroit, Mich.
115961		St. s.	S. S. Brewster.....	50	25	77.5	18.5	7.6	Tow.	9		1883	Port Jefferson, N. Y.	Jacksonville, Fla.
23450		St. s.	S. S. Coe.....	31	15	66.3	15.0	6.8	Tow.	4		1868	Buffalo, N. Y.	Milwaukee, Wis.
116558		St. s.	S. S. CURRY.....	3,931	2,901	432.0	45.0	25.0	Frt.	22	1,500	1893	West Bay City, Mich.	Cleveland, Ohio.
76049		St. s.	S. S. Prentiss.....	61	42	70.0	16.0	7.0	Tow.	4		1878	Pittsburgh, Pa.	Pittsburgh, Pa.
208593		Ga. s.	S. S. Vergine di Pompei.....	13	9	30.0	10.2	5.2	Fsh.	2	20	1911	San Pedro, Cal.	Los Angeles, Cal.
202491	K. V. C. F.	St. s.	S. V. LUCKENBACH...Ⓞ	3,636	2,276	401.0	39.6	21.3	Pas.	80	2,500	1880	Belfast, Ireland.	New York, N. Y.
117069		St. p.	S. W. Hollister.....	49	31	73.0	29.8	4.6	Tow.	6		1888	Oshkosh, Wis.	Milwaukee, Wis.
207352		Ga. y.	S. W. McKeever.....	21	18	34.8	14.3	4.8	Yct.	2	25	1907	Brooklyn, N. Y.	New York, N. Y.
115554		St. p.	S. W. Smith.....	320	278	119.5	40.8	8.5	Frt.	5	147	1877	Baltimore, Md.	Baltimore, Md.
23790		Ga. s.	S. W. Truslow.....	23	15	50.5	17.9	5.1	Oys.	2		1889	Moriches, N. Y.	Perth Amboy, N. J.
115912		St. s.	S. Thos. Brown.....	58	33	80.0	18.5	7.5	Tow.	3		1883	Wilmington, Del.	Fall River, Mass.
117131		Ga. s.	S. Schmidt & Co.....	14	10	45.0	11.1	4.0	Frt.	1		1902	Astoria, Oreg.	Astoria, Oreg.
202089		*Ga. p.	S. & F. Sawyer.....	9	9	40.0	11.0	2.0	Tow.	3		1904	Cloverport, Ky.	Evansville, Ind.
204483	K. W. H. G.	Ga. y.	Sablaria.....	29	19	58.0	12.0	5.5	Yct.	2		1907	Port Washington, N. Y.	Philadelphia, Pa.

1 Formerly ga. s. Zella May.  
 2 Formerly st. s. Try Me.  
 3 Formerly st. s. Griffin.  
 4 Formerly st. s. Astral.  
 5 Formerly st. s. National.  
 6 Formerly st. s. Acme.  
 7 Formerly st. s. Jack Dykman.  
 8 Formerly st. s. Comet.  
 9 Formerly st. s. Radiant.

10 Formerly st. s. De Witt C. Ivins.  
 11 Formerly st. s. Tea Rose.  
 12 Formerly st. s. Charles F. Engels.  
 13 Formerly st. s. J. B. O'Brien.  
 14 Formerly (a) British st. s. British Queen.  
 (b) Dutch st. s. Obdam.  
 (c) U. S. Q. M. D. McPherson.  
 (d) st. s. Brooklyn.

15 Formerly ga. y. Neshaminy.  
 † Rebuilt, 1910.  
 ‡ Composite.  
 § Steel.

## MERCHANT STEAM VESSELS OF THE UNITED STATES—Continued.

Official No.	Signal letters.	Rig.	Name of vessel.	Gross tonnage.	Net tonnage.	Length.	Breadth.	Depth.	Service.	Crew.	Indicated horsepower.	When built.	Where built.	Home port (where permanent document issues).
141027	K. G. N. S.	St. s.	SABINE.....	3,328	2,478	314.0	46.2	20.3	Paa.	51	2,000	1889	Chester, Pa.	New York, N. Y.
207188		Ga. s.	Sabine.....	12	12	36.2	12.5	4.0	Frt.	4		1907	Friendship, Me.	New Bedford, Mass.
206727		Ga. s.	Sabra.....	12	9	36.4	11.0	4.5	Paa.	1		1909	Tylerville, Conn.	Hartford, Conn.
106417		St. y.	Sabrina.....	65	32	79.7	17.0	7.8	Yct.	6		1886	East Boston, Mass.	Boston, Mass.
115548		Ga. s.	Sabrina.....	14	8	43.4	16.2	3.5	Oys.	2		1877	Riverside, N. J.	Perth Amboy, N. J.
117244		St. p.	Sabrina.....	30	19	82.9	12.7	3.6	Tow.	2		1878	Carondelet, Mo.	Evansville, Ind.
202439		St. s.	Sacajawea.....	60	51	64.0	16.0	5.0	Tow.	2		1905	Felida, Wash.	Portland, Oreg.
207491		*St. p.	SACCHARINE.....	98	98	124.5	28.0	3.4	Tow.	16	300	1911	New Orleans, La.	New Orleans, La.
116201		Ga. s.	Sachem.....	7	7	28.5	11.1	5.0	Fsh.	4		1888	Gloucester, Mass.	Plymouth, Mass.
116267		St. s.	Sachem.....	739	542	187.0	33.5	12.8	Frt.	12	423	1889	Grand Haven, Mich.	Detroit, Mich.
116994		St. s.	SACHEM.....	195	132	110.3	24.0	10.0	Tow.	9	500	1900	Baltimore, Md.	Hartford, Conn.
117144		Ga. s.	Sachem.....	18	13	47.5	15.4	6.7	Frt.	1		1902	Eastport, Me.	Eastport, Me.
117173		St. s.	Sachem.....	41	23	54.0	14.9	7.7	Tow.	2	60	1902	Fairhaven, Wash.	Pt. Townsend, Wash.
200085		Ga. y.	Sachem.....	20	18	60.0	12.0	5.0	Yct.	2		1903	Long Island City, N. Y.	Greenport, N. Y.
200746		Ga. s.	Sachem.....	14	11	50.0	15.0	3.5	Msc.	1		1904	Pocomoke City, Md.	Newport News, Va.
204106		St. s.	Sachem.....	100	70	71.8	20.1	10.5	Frt.	4		1907	Buffalo, N. Y.	Buffalo, N. Y.
201893		Ga. y.	Sachem II.....	22	15	50.7	10.6	5.4	Yct.	3		1905	New York, N. Y.	New York, N. Y.
201876		Ga. s.	Sachuest.....	14	13	35.8	12.0	4.8	Oys.	3	25	1903	Neponset, Mass.	Providence, R. I.
116682		St. s.	Sacramento.....	2,390	1,903	308.2	42.6	21.2	Frt.	15	1,200	1895	West Bay City, Mich.	Duluth, Minn.
117221		Ga. s.	Sadell.....	10	6	31.0	12.7	3.7	Frt.	1		1904	Key West, Fla.	Key West, Fla.
23651		St. s.	Sadie.....	10	5	40.5	10.5	4.5	Tow.	2		1871	Redhook, N. Y.	Weston, Mass.
116658		Ga. s.	Sadie.....	8	6	35.8	10.2	3.2	Frt.	2		1895	Charleston, S. C.	Charleston, S. C.
117213		St. s.	Sadie.....	25	17	65.0	15.3	5.0	Tow.	1		1902	Scranton, Miss.	St. Augustine, Fla.
201099		Ga. s.	Sadie.....	12	9	37.6	14.4	6.5	Frt.	2		1904	Eastport, Me.	Eastport, Me.
205027		Ga. s.	Sadie.....	9	6	32.0	11.7	4.0	Paa.	0	50	1908	Braintree, Mass.	Boston, Mass.
205304		Ga. s.	Sadie.....	10	8	31.0	11.0	4.3	Tow.	1	35	1904	Cape May City, N. J.	New York, N. Y.
116254		Ga. s.	Sadie A.....	5	5	28.4	12.5	3.1	Fsh.	1		1889	Patchogue, N. Y.	Patchogue, N. Y.
77343		*St. p.	Sadie Downman.....	86	56	110.0	24.0	3.0	Tow.	5		1899	New Iberia, La.	Brashear, La.
116904		Ga. p.	Sadie E.....	8	8	50.2	8.7	2.6	Paa.	1		1899	Huntington, W. Va.	Wheeling, W. Va.
207872		Ga. s.	Sadie F.....	7	6	25.0	9.1	3.0	Fsh.	2	12	1905	St. James, Mich.	Grand Haven, Mich.
210677		Ga. s.	Sadie G.....	8	8	32.7	12.1	3.6	Frt.	2	15	1912	Charleston, S. C.	Charleston, C. C.
207134		Ga. s.	Sadie Marie.....	8	6	36.2	10.6	3.0	Paa.	1		1904	Brunswick, Ga.	Jacksonville, Fla.
200765		St. s.	Sadie Ross.....	49	27	60.5	18.6	7.7	Tow.	4	180	1904	Boston, Mass.	Boston, Mass.
116743		Ga. s.	Sadie E. Culver.....	36	29	69.4	19.9	5.5	Fsh.	12		1896	White Haven, Md.	Beaufort, N. C.
115685		St. s.	Sadie E. Ellis.....	40	21	60.0	14.6	6.6	Tow.	4		1879	Tottenville, N. Y.	New York, N. Y.
207989		Ga. s.	Sadie F. Milfred.....	14	8	53.2	14.3	3.6	Fsh.	1	10	1910	Battery Park, Va.	Newport News, Va.
116448		Ga. s.	Sadie M. Parks.....	13	9	54.0	14.0	3.8	Frt.	2		1891	St. Peters, Md.	Annapolis, Md.
116348		St. s.	Sadie and Emma.....	16	8	46.0	13.0	5.0	Fsh.	0		1890	Swans Island, Me.	Damariscotta, Me.
210836		Ga. s.	Safe and Sane.....	13	9	33.5	12.5	3.6	Paa.	1	24	1912	Tampa, Fla.	Tampa, Fla.
208717	L. B. W. G.	Ga. y.	Safari.....	25	17	56.2	11.9	5.7	Yct.	2	50	1911	Norwalk, Conn.	New York, N. Y.
117257		*Ga. p.	Safety.....	6	6	42.8	10.0	2.1	Msc.	1		1903	New Boston, Ill.	Burlington, Iowa.
117264		St. s.	Safety.....	134	91	85.6	27.2	8.3	Frt.	7	130	1903	Jersey City, N. J.	Perth Amboy, N. J.
202972		Ga. s.	Safety.....	13	8	42.7	12.5	5.2	Frt.	2		1906	East Machias, Me.	Machias, Me.
211366		Ga. s.	Saga.....	17	11	40.0	12.0	4.8	Fsh.	6	20	1913	Seattle, Wash.	Seattle, Wash.
116399		St. s.	Sagadahoc.....	44	37	65.6	20.1	5.0	Frt.	3		1891	Woolwich, Me.	Bath, Me.
116211	K. F. D. P.	St. y.	Sagamore.....	322	173	164.4	26.2	13.2	Yct.	13	600	1888	Bath, Me.	New York, N. Y.
116821		St. s.	Sagamore.....	104	58	82.4	20.2	8.6	Msc.	5	100	1898	do	Newport, R. I.
117031		St. s.	Sagamore.....	173	62	110.0	25.0	12.0	Frt.	9	250	1900	Fall River, Mass.	Providence, R. I.
127534		St. s.	*SAGAMORE.....	458	311	155.5	32.0	7.4	Paa.	16	1,000	1901	Philadelphia, Pa.	New York, N. Y.
150166		St. s.	*Sagamore.....	253	192	100.2	25.6	7.2	Frt.	7	140	1879	Greenpoint, N. Y.	Do.
116007		St. p.	Sag Harbor.....	630	436	152.0	32.5	12.2	Fer.	7		1884	Newburgh, N. Y.	Savannah, Ga.
115118		St. s.	Saginaw.....	508	430	194.5	28.8	11.5	Paa.	11	268	1866	Marine City, Mich.	Rochester, N. Y.
127475		St. s.	Saginaw.....	15	11	36.6	12.7	5.8	Tow.	3		1900	Buffalo, N. Y.	Buffalo, N. Y.
204673	L. B. F. K.	St. s.	Saginaw.....	886	498	191.4	39.1	14.2	Frt.	26	750	1907	Hoquiam, Wash.	San Francisco, Cal.
115913		Ga. s.	Sagitta.....	27	25	52.5	18.5	5.6	Frt.	2		1878	Islip, N. Y.	Norfolk, Va.
116581		Ga. s.	Sagitta.....	8	7	34.6	14.3	3.6	Paa.	1		1893	Patchogue, N. Y.	Bridgeport, Conn.
208145	L. B. R. J.	Ga. y.	Sagitta.....	24	23	42.5	14.2	4.7	Yct.	3	40	1910	Mariner Harbor, N. Y.	New York, N. Y.
208179		Ga. y.	Sagitta.....	25	17	84.3	10.2	4.6	Yct.	3	450	1910	New York, N. Y.	Do.
116938		*St. p.	Sailor.....	140	132.4	23.2	4.5	Tow.	14		1900	Parkersburg, W. Va.	Pittsburgh, Pa.	
116390		St. s.	Sailor Boy.....	162	111	91.0	24.0	6.5	Paa.	12	120	1891	West Bay City, Mich.	Milwaukee, Wis.
200810		Ga. s.	Sailor Boy.....	9	6	37.0	12.5	3.0	Paa.	1		1903	Bay Center, Wash.	Pt. Townsend, Wash.
203046		*Ga. p.	Sailor Boy.....	14	14	36.0	7.5	3.0	Paa.	2	15	1906	Hawesville, Ky.	Louisville, Ky.
208720		Ga. s.	St. Anna.....	27	18	48.0	14.0	5.7	Fsh.	7	50	1912	Seattle, Wash.	Seattle, Wash.
116853		Ga. s.	St. Charles.....	15	15	49.5	15.3	5.1	Frt.	1		1898	Atlantic City, N. J.	Wilmington, N. C.
116285		*Ga. p.	St. Charles.....	40	40	84.0	18.0	3.5	Oys.	4		1900	Allemands, La.	Brashear, La.
203817		*Ga. p.	St. Charles.....	21	12	66.2	15.5	3.1	Frt.	3		1908	do	New Orleans, La.
207448		St. s.	St. CLAIR.....	5,494	4,153	444.0	56.2	31.0	Frt.	22	1,700	1910	Ecorse, Mich.	Duluth, Minn.
117126		Ga. s.	St. Elias.....	10	7	40.2	9.3	4.1	Paa.	1		1902	Tacoma, Wash.	San Francisco, Cal.
204683		Ga. s.	St. Euphemia.....	33	15	68.1	20.5	4.4	Oys.	4		1907	New Orleans, La.	New Orleans, La.
208569		Ga. s.	St. George.....	18	12	41.0	12.6	4.6	Fsh.	7	20	1911	Tacoma, Wash.	Pt. Townsend, Wash.
210843		Ga. s.	St. George II.....	27	18	46.5	14.2	5.7	Fsh.	7	35	1912	do	Tacoma, Wash.
207315		Ga. s.	St. Helena.....	14	10	50.4	12.7	2.7	Frt.	1	50	1910	Astoria, Oreg.	Astoria, Oreg.
117146		*St. p.	St. Helena.....	344	263	135.0	30.5	6.8	Paa.	16	450	1902	San Francisco, Cal.	San Francisco, Cal.
204445	K. W. G. T.	St. s.	St. HELENS.....	1,833	1,115	224.3	41.2	20.6	Frt.	22	1,200	1907	Wilmington, Del.	Do.

1 Formerly st. s. Leona.  
 2 Formerly st. y. Aurora.  
 3 Formerly U. S. Eng. st. p. Sabrina.

4 Formerly st. s. John Kelderhouse.  
 5 Formerly \*st. p. Joseph A. Breaux  
 6 Formerly st. s. City of Trenton.

7 Formerly st. s. Port Chester.  
 8 Formerly st. s. Col. John N. Partridge.

## MERCHANT STEAM VESSELS OF THE UNITED STATES—Continued.

Official No.	Signal letters.	Rig.	Name of vessel.	Gross tonnage.	Net tonnage.	Length.	Breadth.	Depth.	Service.	Crew.	Indicated horsepower.	When built.	Where built.	Home port (where permanent document issued).
116191		St. s.	St. Ignace.....	1,199	600	215.6	62.3	15.8	Fer.	31	2,000	1888	Detroit, Mich.....	Grand Haven, Mich.
116840		*St. p.	St. James.....	344	344	185.0	35.0	6.5	Paa.	32	800	1896	Cincinnati, Ohio.....	Gulfport, Miss.
202172		St. s.	St. John.....	19	12	49.5	12.0	5.5	Paa.	7		1905	Madisonville, La.....	New Orleans, La.
207179		Ga. s.	St. John No. 1.....	11	5	45.8	12.5	3.6	Oys.	3	25	1910	Harvey, La.....	Do.
115633	J. T. D. Q.	St. p.	St. Johns.....	1,098	667	250.0	38.0	12.5	Paa.	28	1,500	1878	Wilmington, Del.....	Washington, D. C.
203426	K. T. F. H.	St. s.	St. Johns.....	81	33	80.0	20.0	8.5	Tow.	9		1904	Jacksonville, Fla.....	Jacksonville, Fla.
209332		Ga. s.	St. Johns.....	7	5	49.4	10.2	3.8	Paa.	1	20	1903	New York, N. Y.....	Newport, R. I.
209839		Ga. s.	St. Johns.....	10	9	39.0	10.0	3.0	Pas.	1	15	1905	Palatka, Fla.....	Jacksonville, Fla.
23354		St. s.	St. Joseph.....	379	338	125.4	37.0	8.2	Fer.	9	225	1912	Portland, Ore.....	Portland, Ore.
116963		*St. p.	St. Joseph.....	304	171	146.0	29.3	11.2	Frt.	12	250	1867	Buffalo, N. Y.....	Buffalo, N. Y.
211162		Ga. s.	St. Joseph.....	69	69	96.0	22.5	4.5	Msc.	9		1898	St. Michael, Alaska.....	St. Michael, Alaska.
208141		Ga. s.	St. Joseph.....	20	14	43.6	13.9	5.3	Fsh.	6	20	1913	Gig Harbor, Wash.....	Tacoma, Wash.
116002		St. p.	St. Lawrence.....	312	188	154.5	21.3	7.5	Paa.	20	480	1884	Clayton, N. Y.....	Cape Vincent, N. Y.
23785		St. p.	St. Louis.....	312	312	198.0	25.6	5.8	Fer.	14	618	1869	Freedom, Pa.....	St. Louis, Mo.
116669	H. S. P. T.	St. s.	St. Louis.....	11,629	5,893	535.5	63.0	26.8	Paa.	377	20,000	1895	Philadelphia, Pa.....	New York, N. Y.
208745		Ga. s.	St. Louis.....	1,273	865	200.0	46.0	15.2	Fer.	7	1,800	1896	do.....	Do.
210330		Ga. y.	St. Louis III.....	18	12	41.6	12.6	4.7	Fsh.	5	20	1911	Tacoma, Wash.....	Pt. Townsend, Wash.
210757		*St. p.	Scint Louis.....	19	16	50.0	11.1	5.0	Yct.	2	50	1912	Boston, Mass.....	Boston, Mass.
116249		*St. p.	St. Lucie.....	374	374	210.0	37.0	6.0	Pas.	35	650	1912	Jeffersonville, Ind.....	St. Louis, Mo.
209631		*Ga. p.	St. Lucie.....	199	125	122.0	25.6	4.2	Frt.	17		1888	Wilmington, Del.....	St. Augustine, Fla.
116182		Ga. s.	St. Lucie.....	88	72	99.8	24.9	4.8	Frt.	6	75	1911	Palatka, Fla.....	Jacksonville, Fla.
116733		Ga. s.	St. Magdalen.....	5	5	35.0	10.7	3.0	Oys.	2		1887	Terrebonne, La.....	Brashear, La.
116551		Ga. s.	St. Margaret.....	9	7	39.7	13.1	3.5	Oys.	1		1896	Morgan City, La.....	Do.
202639		*Ga. p.	St. Mark.....	10	10	32.4	12.0	6.2	Frt.	1		1893	Friendship, Me.....	Eastport, Me.
210673		Ga. s.	St. Martin.....	11	8	47.0	13.4	3.0	Msc.	3		1905	Morgan City, La.....	Brashear, La.
116816		*St. p.	St. Martin.....	36	24	55.0	16.4	6.2	Fsh.	6	40	1912	Dockton, Wash.....	Tacoma, Wash.
116907		Ga. s.	St. Michael.....	718	409	176.1	35.4	5.9	Paa.	29	700	1898	Seattle, Wash.....	St. Michael, Alaska.
90376		St. s.	St. Olof.....	34	23	60.2	16.6	6.0	Fer.	6		1899	Match Match, Wash.....	Pt. Townsend, Wash.
116693	H. P. T. S.	St. s.	St. Patrick.....	35	24	58.0	17.1	7.0	Tow.	5		1872	Brooklyn, N. Y.....	New York, N. Y.
116762		St. s.	St. PAUL.....	11,629	5,874	535.5	63.0	26.8	Paa.	377	20,000	1895	Philadelphia, Pa.....	Do.
116772		Ga. s.	St. PAUL.....	2,029	1,221	238.0	42.2	22.2	Frt.	15	700	1897	South Chicago, Ill.....	Buffalo, N. Y.
200094		St. p.	St. Paul.....	8	7	28.4	9.2	4.1	Msc.	1		1897	Bath, Me.....	Newport, R. I.
203615		*St. p.	St. Paul.....	832	832	276.6	65.0	6.4	Paa.	62	825	1903	Dubuque, Iowa.....	Rock Island, Ill.
211129		Ga. s.	St. Paul.....	208	131	116.4	22.4	4.9	Paa.	9		1906	Trinidad, Wash.....	Pt. Townsend, Wash.
209856		Ga. s.	St. Peter.....	29	19	47.5	13.5	6.0	Fsh.	5	35	1913	Seattle, Wash.....	Seattle, Wash.
203625		Ga. s.	St. Sebastian.....	30	20	47.6	14.3	5.4	Fsh.	7	30	1912	do.....	Do.
200631		St. s.	St. Tammany.....	12	10	43.7	12.4	2.8	Pas.	1	25	1906	Fort Pierce, Fla.....	Key West, Fla.
208467		*Ga. p.	St. Valentine.....	75	34	69.0	19.7	5.5	Paa.	10	100	1903	Slidell, La.....	New Orleans, La.
116883		*St. p.	St. VALIER.....	31	31	67.0	13.0	3.6	Frt.	3	6	1911	Galena, Ill.....	Galena, Ill.
117225		St. p.	Ste. Genevieve.....	92	53	74.3	17.1	3.4	Paa.	10		1899	Needles, Cal.....	Nogales, Ariz.
207582		St. s.	STE. CLAIRE.....	611	611	215.0	45.0	7.0	Fer.	10	720	1903	Jeffersonville, Ind.....	St. Louis, Mo.
210944		St. s.	SAINTE MARIE.....	870	507	181.0	50.0	14.9	Fer.	25	2,000	1910	Toledo, Ohio.....	Detroit, Mich.
203247		Ga. s.	Sakuntala.....	2,383	1,620	250.0	62.2	21.7	Fer.	26	2,500	1913	do.....	Toledo, Ohio.
117120	K. R. Q. W.	Ga. s.	Saladin.....	17	17	36.0	14.3	6.2	Fsh.	2		1906	Essington, Pa.....	Nantucket, Mass.
203103		St. s.	Salem.....	137	89	108.0	25.3	11.2	Fsh.	23	100	1902	Essex, Mass.....	Gloucester, Mass.
107539	K. P. V. C.	St. s.	SALISBURY.....	30	25	50.0	14.0	4.0	Pas.	3	100	1906	Camden, N. J.....	Wilmington, Del.
116202		Ga. s.	Sallie.....	284	164	123.9	25.0	12.6	Pas.	12	1,200	1900	do.....	Philadelphia, Pa.
116247		Ga. s.	Sallie.....	11	10	41.0	14.0	3.0	Frt.	2		1888	Norfolk, Va.....	Norfolk, Va.
116315		St. s.	Sallie.....	5	5	24.1	11.4	3.4	Frt.	1		1886	Port Republic, N. J.....	Somers Point, N. J.
117228		*Ga. p.	Sallie.....	25	12	56.5	14.5	6.5	Tow.	3		1890	Baltimore, Md.....	Norfolk, Va.
206066	K. W. V. F.	Ga. y.	Sallie.....	15	15	38.8	12.5	6.3	Paa.	0		1903	Gates, Tenn.....	Memphis, Tenn.
207813		Ga. s.	Sallie C.....	17	16	44.6	11.0	4.2	Yct.	1	18	1901	Long Island City, N. Y.....	New Haven, Conn.
208954		*St. p.	Sallie Marnet.....	11	7	42.3	11.5	8.7	Pas.	1		1907	San Francisco, Cal.....	Eureka, Cal.
209638		*Ba. p.	Sally Belle.....	129	129	142.8	28.0	4.0	Tow.	15	400	1911	Marietta, Ohio.....	Cincinnati, Ohio.
208394		Ga. s.	SALLY D.....	5	5	31.5	7.0	2.0	Fer.	2	6	1912	Long Island, Ala.....	Chattanooga, Tenn.
116257		St. s.	Salmo.....	27	13	48.0	16.0	4.9	Frt.	1	18	1911	Jacksonville, Fla.....	New York, N. Y.
207531		Ga. s.	Salmo.....	57	35	78.0	17.8	6.5	Tow.	5	90	1889	San Francisco, Cal.....	Pt. Townsend, Wash.
206185		Ga. s.	Salmon Bay.....	14	10	36.0	11.9	3.3	Fsh.	3	16	1910	Seattle, Wash.....	Do.
208127		Ga. s.	Salmon Queen.....	14	9	39.9	12.0	4.4	Frt.	1	40	1909	do.....	Seattle, Wash.
201957		Ga. s.	Salmonero.....	10	7	36.0	9.8	3.2	Fsh.	3	15	1910	Petersburg, Alaska.....	Wrangell, Alaska.
205019		Ga. s.	Salmona.....	14	9	52.0	12.0	4.3	Pas.	2		1905	Tacoma, Wash.....	Pt. Townsend, Wash.
117260		Ga. s.	Salome.....	30	20	63.6	13.8	5.7	Fsh.	9	65	1908	do.....	Do.
203826	K. V. T. H.	St. s.	Salutation.....	7	7	40.0	10.5	4.0	Frt.	1		1901	Clinton, Conn.....	Somers Point, N. J.
116822		Ga. s.	Sam Adams.....	184	125	107.5	22.5	11.0	Tow.	9	500	1907	Camden, N. J.....	New York, N. Y.
209979		*St. p.	Sam Barnum.....	13	13	43.5	12.0	4.4	Paa.	2		1898	Boston, Mass.....	Portsmouth, N. H.
200170		St. s.	Sam Brown.....	87	87	122.0	22.8	4.3	Tow.	10		1912	Dravosburg, Pa.....	Pittsburgh, Pa.
206060		*St. p.	SAM McCUTCHEON.....	491	310	177.0	39.0	7.2	Tow.	30		1903	Elizabeth, Pa.....	Do.
116081		St. s.	Sam Pyles.....	10	7	39.0	9.9	4.4	Frt.	1		1909	Buffalo, N. Y.....	Buffalo, N. Y.
205979		Ga. s.	Sam Simple.....	31	15	76.1	17.7	3.7	Tow.	4		1885	Panasoffree, Fla.....	Cedar Keys, Fla.
210304		Ga. s.	Sam & George.....	6	6	37.0	10.0	3.6	Frt.	1	8	1909	Harriet Bluff, Ga.....	St. Marys, Ga.
209791		Ga. s.	Sam & Priscilla.....	17	13	60.2	17.0	2.9	Frt.	1	50	1912	Wading River, N. J.....	Somers Point, N. J.
117237		Ga. s.	Samoa.....	30	12	53.4	14.0	7.0	Fsh.	6	50	1912	East Boothbay, Me.....	Provincetown, Mass.
107304		St. s.	SAMOSET.....	31	29	48.6	17.8	5.6	Frt.	2		1901	Brooklyn, N. Y.....	Key West, Fla.
				294	154	103.3	23.0	7.6	Paa.	9		1897	Philadelphia, Pa.....	Portland, Me.

1 Formerly st. s. Missisquoi.  
 2 Formerly st. s. Pyne Point.

3 Formerly st. s. {a Abram Minis.  
 b S. T. Morgan.

4 Formerly st. s. Annie L. Vansdver.



MERCHANT STEAM VESSELS OF THE UNITED STATES—Continued.

Official No.	Signal letters.	Rig.	Name of vessel.	Gross tonnage.	Net tonnage.	Length.	Breadth.	Depth.	Service.	Crew.	Indicated horsepower.	When built.	Where built.	Home port (where permanent document issues).
						Feet.	Feet.	Feet.						
116818		Ga. s.	Samoset	10	10	27.0	13.7	4.0	Msc.	1		1898	Osterville, Mass.	New Bedford, Mass.
209205		Ga. s.	Samoset	9	8	25.9	11.9	5.3	Pas.	1	12	1911	East Providence, R. I.	Providence, R. I.
200311		Ga. s.	Sampson	7	7	33.2	8.6	3.4	Tow.	1		1903	Hoquiam, Wash.	Pt. Townsend, Wash.
202762		*Ga. p.	Sampson	9	7	45.0	10.0	2.0	Tow.	3	15	1906	Rocheater, Pa.	Wheeling, W. Va.
115791	J. V. S. H.	St. s.	Samson	159	79	108.0	22.1	10.6	Tow.	12	560	1881	Camden, N. J.	New Orleans, La.
116846		St. s.	Samson	278	189	110.4	25.4	15.6	Tow.	12		1898	Portland, Oreg.	Portland, Oreg.
117241	K. S. J. W.	St. s.	Samson	328	223	116.0	32.5	7.5	Frt.	12		1903	West Seattle, Wash.	Pt. Townsend, Wash.
205106		Ga. s.	Samson	14	9	45.5	10.7	4.9	Tow.	1	75	1907	Sacramento, Cal.	San Francisco, Cal.
207267		Ga. s.	Samson	12	9	45.0	9.4	4.2	Pas.	1	50	1910	Bandon, Oreg.	Coos Bay, Oreg.
208262		*St. p.	Samson	272	171	85.0	25.0	4.7	Pas.	20	568	1910	Fairbanks, Alaska	Eagle, Alaska.
211168		Ga. s.	Samson	11	7	33.4	10.6	4.9	Fsh.	4	20	1913	Tacoma, Wash.	Tacoma, Wash.
208365		Ga. s.	Samson I.	11	8	43.0	7.6	3.7	Msc.	1	24	1911	Wilmington, Cal.	Los Angeles, Cal.
116436		St. s.	Samuel Butterfield	12	9	56.7	10.1	3.8	Fsh.	2		1891	Essex, Mass.	Portsmouth, N. H.
117081		Ga. s.	Samuel Chard	22	22	43.6	16.6	5.6	Oys.	3		1901	Greenwich, Conn.	Bridgeport, Conn.
115125		*St. p.	Samuel Clarke	435	435	175.0	33.0	6.0	Tow.	35		1870	Pittsburgh, Pa.	Pittsburgh, Pa.
117236		St. s.	Samuel Eccles, Jr.	41	20	69.6	16.2	6.0	Tow.	6		1887	Hertford County, N. C.	Norfolk, Va.
115484		Ga. s.	Samuel Fleet	10	9	33.2	14.0	4.0	Msc.	1		1903	Patchogue, N. Y.	Patchogue, N. Y.
203407		St. s.	SAMUEL MATHER	1,713	1,318	308.0	38.0	24.0	Frt.	20	1,200	1892	West Superior, Wis.	Duluth, Minn.
116495		St. s.	SAMUEL MATHER	6,751	5,408	530.0	60.2	32.2	Frt.	20	1,800	1906	Wyandotte, Mich.	Cleveland, Ohio.
115066		St. s.	SAMUEL MITCHELL	2,277	1,870	292.8	40.4	20.1	Frt.	20	1,475	1892	Cleveland, Ohio	Cleveland, Ohio.
116065		St. s.	Samuel B. Jones	33	16	65.0	15.3	6.0	Tow.	2		1872	Philadelphia, Pa.	Machias, Me.
207767		*St. p.	Saml. B. Wiggins	364	364	177.6	47.4	6.6	Frt.	6	500	1885	Jeffersonville, Ind.	St. Louis, Mo.
117000		St. s.	Samuel G. King	63	43	70.0	17.5	7.5	Pol.	6	85	1881	Camden, N. J.	Philadelphia, Pa.
116458		St. s.	SAMUEL H. ASHBRIDGE	268	183	134.0	24.0	10.0	Pol.	13	700	1900	Philadelphia, Pa.	Do.
115604		St. s.	Samuel H. Hartman	245	131	130.0	23.5	9.0	Frt.	4	70	1891	Wilmington, Del.	Do.
115215		St. p.	Samuel H. Taggart	310	256	119.7	40.6	8.8	Fer.	7	159	1878	Baltimore, Md.	Baltimore, Md.
115649		Ga. s.	Samuel P. Billar	16	14	44.5	15.5	4.4	Msc.	1		1873	Northport, N. Y.	New York, N. Y.
116841		St. s.	Samuel S. Brown	149	101	121.0	20.0	10.2	Fsh.	23		1879	Mystic, Conn.	Cape Charles, Va.
204725		St. s.	SAMUEL F. B. MORSE	4,936	4,301	456.0	50.0	24.0	Frt.	30	2,200	1898	Hertford Bay City, Mich.	Duluth, Minn.
116142		St. s.	Sand Bar	211	143	91.6	27.3	10.9	Frt.	5	200	1907	New York, N. Y.	New York, N. Y.
201930		Ga. s.	San Diego	105	84	89.5	18.8	7.5	Pas.	9		1887	San Francisco, Cal.	Los Angeles, Cal.
200129	K. S. P. G.	St. s.	SAN FRANCISCO	1,070	727	180.0	38.0	18.0	Fer.	13	2,000	1905	Alameda, Cal.	San Francisco, Cal.
200468	K. S. R. V.	St. s.	SAN GABRIEL	484	312	158.0	33.6	11.0	Pas.	15	400	1903	do.	San Francisco, Cal.
204900	K. W. M. L.	St. s.	SAN JACINTO	6,069	3,870	380.0	53.0	24.7	Pas.	90	5,000	1903	Chester, Pa.	New York, N. Y.
206822		Ga. s.	San Jacinto	7	5	160.3	36.9	12.0	Frt.	18		1908	Hoquiam, Wash.	San Francisco, Cal.
115417		*St. p.	San Joaquin	7	5	37.8	10.7	3.4	Frt.	1	20	1905	San Francisco, Cal.	Do.
116688		*St. p.	San Joaquin No. 2	242	133	145.0	32.5	4.8	Frt.	29	90	1875	do.	Do.
115845	J. W. D. V.	*St. p.	San Joaquin No. 4	365	292	163.0	34.0	5.5	Frt.	17	478	1885	Sacramento, Cal.	Do.
116987		Ga. s.	San Jose	2,080	1,538	283.0	37.0	21.0	Pas.	58	1,250	1882	Chester, Pa.	New York, N. Y.
116850		*St. p.	San Jose	43	14	67.5	20.0	7.0	Pas.	3		1886	Benicia, Cal.	Seattle, Wash.
200206		St. s.	San Jose	192	165	101.0	28.0	5.5	Frt.	6	125	1898	do.	San Francisco, Cal.
115963	J. W. H. L.	St. s.	San Juan	1,115	758	175.4	38.0	17.0	Fer.	13	1,200	1903	Alameda, Cal.	Do.
210993		Ga. s.	San Juan	2,076	1,496	283.0	37.0	21.0	Pas.	62	1,250	1882	Chester, Pa.	New York, N. Y.
116935	K. P. N. W.	St. s.	SAN JUAN II	41	28	58.3	13.9	6.4	Pas.	2	100	1913	Bellingham, Wash.	Pt. Townsend, Wash.
117253		Ga. s.	SAN JUAN	3,503	2,519	317.0	42.0	27.8	Pas.	59	1,650	1900	Wilmington, Del.	New York, N. Y.
201483	K. T. L. J.	St. s.	San Juan	9	6	36.0	10.0	4.0	Pas.	1		1903	Ballard, Wash.	Pt. Townsend, Wash.
210068		Ga. s.	San Juan	284	128	118.0	24.5	13.5	Fsh.	34		1904	Seattle, Wash.	Seattle, Wash.
115813	J. V. S. F.	St. s.	San Juan	10	7	34.3	10.1	3.6	Pas.	1	12	1912	Tacoma, Wash.	Tacoma, Wash.
116972	K. Q. C. J.	St. s.	San Marcos	2,839	2,187	317.8	39.5	21.4	Pas.	43	1,700	1881	Chester, Pa.	New York, N. Y.
117008		St. p.	SAN MATEO	2,926	1,926	317.5	40.2	24.1	Frt.	30	1,250	1888	South Shields, England	Do.
118996	K. P. F. C.	St. s.	SAN PABLO	1,584	966	226.1	36.2	17.6	Fer.	14	1,820	1900	San Francisco, Cal.	San Francisco, Cal.
208453		St. s.	San Pedro	1,456	359	163.1	34.0	11.7	Fer.	18	400	1899	Aberdeen, Wash.	Marquette, Mich.
207257		St. p.	SAN PEDRO	1,720	1,035	248.5	36.0	16.7	Fer.	23	2,000	1911	San Francisco, Cal.	Kansas City, Mo.
210902	L. C. S. T.	Ga. s.	San Rafael City	46	31	71.4	16.5	5.3	Frt.	3	60	1910	San Rafael, Cal.	San Francisco, Cal.
207344		St. s.	San Ramon	1,002	945	199.3	41.6	14.6	Frt.	10		1913	North Bend, Oreg.	San Francisco, Cal.
117064		Ga. s.	San Sul II	17	10	45.4	11.5	4.6	Msc.	2	20	1910	Crescent City, Fla.	Detroit, Mich.
206831		Ga. y.	San Toy	13	9	41.1	9.4	4.6	Yct.	1		1901	South Boston, Mass.	Fall River, Mass.
204323	K. W. F. Q.	Ga. s.	San Toy	15	12	36.0	13.3	4.0	Pas.	1		1899	Rock Beach, N. Y.	Patchogue, N. Y.
207748		Ga. y.	San Toy II	34	29	69.7	13.4	6.5	Yct.	3		1907	New York, N. Y.	New York, N. Y.
210472		Ga. s.	Sandman	28	19	49.0	14.0	6.5	Frt.	1	50	1910	Tacoma, Wash.	Tacoma, Wash.
116264		St. s.	SANDUSKY	72	38	68.7	17.0	11.0	Tow.	4	300	1912	Cleveland, Ohio	Cleveland, Ohio.
117079		*St. p.	Sandy Hook	1,559	987	260.5	37.1	14.3	Pas.	36	3,200	1889	Wilmington, Del.	New York, N. Y.
116386		St. s.	Sanford Hay	10	10	65.0	12.0	2.0	Pas.	5		1901	Pittsburgh, Pa.	Pittsburgh, Pa.
208399	L. B. T. K.	Ga. s.	Sanibel	44	38	65.2	15.3	5.2	Frt.	3		1890	Brooklyn, N. Y.	Jacksonville, Fla.
206422		St. s.	SANKATY	677	342	187.5	38.2	11.3	Pas.	19	850	1911	Quincy, Mass.	New Bedford, Mass.
206522		*Ga. p.	Sannak	68	29	76.6	18.0	8.1	Tow.	8	150	1911	Oakland, Cal.	San Francisco, Cal.
208737		St. s.	Sans Parell	21	19	65.9	14.8	3.2	Frt.	3	60	1908	Columbus, Ky.	Cairo, Ill.
116944	K. P. R. F.	St. s.	Sans Souci	9	8	34.6	9.8	3.4	Frt.	2	20	1911	Georgetown, S. C.	Georgetown, S. C.
117003	K. Q. J. W.	St. s.	Santa Ana	1,059	720	182.4	36.2	12.4	Pas.	25	650	1900	Marshfield, Oreg.	Seattle, Wash.
77427	K. Q. G. C.	St. s.	Santa Barbara	695	527	183.5	37.5	13.5	Pas.	21	550	1900	San Francisco, Cal.	San Francisco, Cal.
210547		Ga. s.	Santa Clara	1,588	1,208	223.0	38.0	24.1	Pas.	24	900	1900	Everett, Wash.	Do.
23563	J. B. W. H.	St. s.	Santa Claus	43	37	58.0	12.7	6.0	Pas.	2	150	1912	Alton, Ill.	St. Louis, Mo.
116559		Ga. s.	Santa Cruz	511	360	133.0	31.2	10.4	Frt.	19	300	1868	San Francisco, Cal.	Seattle, Wash.
			Santa Cruz	45	43	64.0	18.6	6.4	Frt.	3		1893	Benicia, Cal.	San Francisco, Cal.

1 Formerly <sup>a</sup> British st. s. Charters Tower.  
 2 Hawaiian st. s. San Mateo.  
 3 Formerly ga. y. Columbine.

4 Formerly st. y. <sup>a</sup> Sanibel.  
<sup>b</sup> Decoy.

6 Formerly st. s. <sup>a</sup> John S. Kimball.  
<sup>b</sup> James Dollar.

## MERCHANT STEAM VESSELS OF THE UNITED STATES—Continued.

Official No.	Signal letters.	Rig.	Name of vessel.	Gross tonnage.	Net tonnage.	Length.	Breadth.	Depth.	Service.	Crew.	Indicated horsepower.	When built.	Where built.	Home port (where permanent document issues).
						Feet.	Feet.	Feet.						
210888	L. C. S. M.	St. s.	SANTA CRUZ.....	5,081	3,284	384.0	50.2	26.6	Frt.	47	2,400	1913	Philadelphia, Pa.	New York, N. Y.
116192		St. s.	Santa Fé.....	51	25	68.3	16.3	6.6	Tow.	3		1888	Coronado, Cal.	San Diego, Cal.
93224	K. R. J. H.	St. s.	<sup>1</sup> SANTA MARIA.....	5,318	3,346	430.0	43.7	33.0	Frt.	39	2,400	1901	Cleveland, Ohio.	New York, N. Y.
117115	K. R. L. T.	St. s.	Santa Monica.....	497	318	166.0	34.0	12.0	Frt.	18	400	1902	San Francisco, Cal.	San Francisco, Cal.
93255	K. R. P. L.	St. s.	<sup>2</sup> SANTA RITA.....	5,273	3,862	430.0	43.7	33.0	Frt.	40	2,400	1902	Cleveland, Ohio.	New York, N. Y.
117021		Ga. s.	Santa Rita.....	12	8	48.3	11.1	3.4	Fsh.	1		1901	Astoria, Oreg.	Juneau, Alaska.
117207		Ga. s.	Santa Rosa Island.....	140	104	87.0	26.0	8.9	Frt.	5	90	1903	Wilmington, Cal.	Los Angeles, Cal.
210556	L. C. P. B.	Ga. y.	Santanta.....	103	74	84.8	19.8	5.8	Yct.	5	140	1912	Boston, Mass.	Boston, Mass.
115602	J. T. K. B.	St. s.	Santiago.....	2,358	1,695	269.0	39.1	22.4	Pas.	57	1,376	1879	Chester, Pa.	New York, N. Y.
117111		St. s.	Santos.....	216	147	105.0	27.8	11.1	Frt.	5	325	1902	Shooters Island, N. Y.	Do.
116862	K. N. R. W.	St. s.	<sup>3</sup> SANTURCE.....	1,836	1,122	255.0	41.0	21.2	Frt.	21	850	1898	Wilmington, Del.	Do.
141548		St. s.	<sup>4</sup> Sapfo.....	45	13	76.0	15.1	8.0	Pas.	2		1897	Benton Harbor, Mich.	Chicago, Ill.
116486		Ga. s.	Sapolo.....	6	5	29.5	10.7	5.0	Fsh.	2		1892	Bremen, Me.	Portland, Me.
23959		Ga. s.	Sapppo.....	13	9	41.4	13.6	3.9	Pas.	2		1871	Brooklyn, N. Y.	New York, N. Y.
115280		St. p.	Sapppo.....	333	262	142.0	24.0	8.7	Fer.	7	222	1874	do	Charleston, S. C.
115676		St. s.	Sapppo.....	58	33	86.6	16.0	4.5	Frt.	4		1879	do	Norfolk, Va.
115928		St. s.	Sapppo.....	223	153	106.9	31.6	10.6	Fer.	8	600	1883	Detroit, Mich.	Detroit, Mich.
116098	K. D. J. F.	St. s.	Sapppo.....	275	137	149.8	28.8	9.5	Pas.	17	600	1886	Bath, Me.	Portland, Me.
206804		Ga. s.	Sara D.....	8	8	31.8	9.8	4.8	Frt.	2	12	1909	Erma, N. J.	Somers Point, N. J.
200586		St. s.	Sara Louise.....	63	25	87.2	23.0	7.2	Frt.	5	50	1903	Newbern, N. C.	Newbern, N. C.
116953		Ga. s.	Sara H. Blaisdell.....	12	11	38.0	14.2	4.4	Msc.	1		1900	Sayville, N. Y.	New York, N. Y.
116047		St. s.	Sarah.....	92	39	84.7	25.4	8.1	Pas.	7		1885	Logtown, Miss.	Gulfport, Miss.
116187		Ga. s.	Sarah.....	13	13	35.4	14.5	5.4	Fsh.	3		1888	Gloucester, Mass.	Gloucester, Mass.
116856		*St. p.	Sarah.....	1,130	588	222.8	42.0	6.2	Pas.	32	1,000	1898	Unalaska, Alaska.	St. Michael, Alaska.
116941		St. s.	Sarah.....	96	65	87.0	20.0	9.5	Tow.	10		1900	Baltimore, Md.	Baltimore, Md.
204810		Ga. s.	Sarah.....	13	9	44.2	11.3	2.8	Pas.	1		1907	Seattle, Wash.	Pt. Townsend, Wash.
205909		Ga. s.	Sarah.....	30	27	48.7	17.5	5.0	Frt.	4	60	1908	Tottenville, N. Y.	New York, N. Y.
117122		Ga. s.	Sarah Ann.....	5	5	35.1	10.7	2.6	Frt.	1		1902	Beaufort, N. C.	Beaufort, N. C.
117245		Ga. s.	Sarah B.....	14	9	39.0	13.4	4.1	Oys.	2		1903	Stratford, Conn.	Bridgeport, Conn.
116237		Ga. s.	Sarah Blum.....	13	6	52.8	13.6	3.6	Oys.	1		1888	Crab Island, Md.	Newport News, Va.
22003		*Ga. s.	Sarah Brown.....	6	5	30.0	11.0	3.0	Frt.	1		1865	Norfolk, Va.	Norfolk, Va.
203009		St. p.	Sarah Dixon.....	368	334	161.0	29.5	7.2	Tow.	8	400	1906	Portland, Oreg.	Portland, Oreg.
116327		Ga. s.	Sarah E.....	12	11	36.3	14.4	3.8	Pas.	1		1890	Oak Island, N. Y.	Perth Amboy, N. J.
206100		*St. p.	SARAH EDENBORN.....	259	259	146.2	33.4	7.0	Pas.	22	600	1909	Ambridge, Pa.	New Orleans, La.
115084		Ga. s.	Sarah Eldert.....	18	17	45.0	16.5	4.5	Frt.	1		1872	Keyport, N. J.	Patchogue, N. Y.
22879		Ga. s.	Sarah Lucinda.....	18	15	45.8	16.6	4.5	Oys.	2		1861	Northport, N. Y.	Bridgeport, Conn.
116483		Ga. s.	Sarah McEune.....	12	10	40.0	15.5	3.8	Msc.	1		1892	Bayport, N. Y.	Patchogue, N. Y.
116071		Ga. s.	Sarah O'Neill.....	20	19	45.0	18.7	4.8	Pas.	1		1885	Islip, N. Y.	New York, N. Y.
205021		St. s.	Sarah Orbeta.....	11	8	43.7	9.4	3.2	Tow.	5	15	1896	San Juan, P. R.	San Juan, P. R.
22618		Ga. s.	Sarah Smith.....	7	6	27.3	11.7	4.6	Fsh.	3		1865	New Bedford, Mass.	New Bedford, Mass.
116186		St. s.	Sarah Thorpe.....	201	129	91.2	22.8	7.1	Frt.	11	80	1887	Hoboken, N. J.	Bridgeport, Conn.
116079		St. s.	Sarah A. Jenks.....	350	219	128.0	26.0	8.6	Pas.	10	419	1885	Linwood, Pa.	New York, N. Y.
23749		St. s.	Sarah E. Easton.....	34	17	67.4	15.9	6.4	Tow.	4		1898	Philadelphia, Pa.	Do.
116920		Ga. s.	Sarah E. Vickers.....	53	50	66.7	22.2	6.3	Frt.	4		1894	Lankford, Md.	Baltimore, Md.
115570		Ga. s.	Sarah E. Walter.....	14	11	41.0	14.3	4.1	Pas.	1		1877	Crisfield, Md.	New York, N. Y.
115205		St. s.	Sarah E. Wetherell.....	22	11	59.0	13.2	5.3	Tow.	3		1872	Gloucester, Mass.	Do.
115295		St. s.	Sarah J. Weed.....	61	31	74.2	18.4	7.9	Tow.	7		1874	Brooklyn, N. Y.	Bath, Me.
116480		Ga. s.	Sarah M. Mulford.....	20	11	47.0	17.2	4.7	Oys.	6		1892	Bridgeton, N. J.	Bridgeton, N. J.
116961		Ga. s.	Sarah M. Rooks.....	12	9	52.0	15.5	3.5	Frt.	3		1900	Pocomoke City, Md.	Newport News, Va.
202790	K. V. F. J.	Ga. y.	Saramar.....	72	65	70.4	18.4	7.2	Yct.	6		1906	New York, N. Y.	New York, N. Y.
116105		St. s.	Saranac.....	56	28	69.0	18.8	7.4	Tow.	8		1896	Athens, N. Y.	Albany, N. Y.
116318		St. s.	SARANAC.....	2,669	1,939	290.0	40.8	13.6	Frt.	23	1,500	1890	Cleveland, Ohio.	Buffalo, N. Y.
116333		St. y.	Saranac.....	86	58	88.2	16.4	7.5	Tow.	4		1890	Tonawanda, N. Y.	Philadelphia, Pa.
116720	K. M. S. D.	St. s.	SARATOGA.....	42	34	81.3	13.0	4.7	Yct.	6		1886	Morris Heights, N. Y.	New York, N. Y.
204160	K. W. D. B.	St. s.	SARATOGA.....	6,301	3,963	413.0	50.2	17.5	Pas.	138	5,000	1907	Philadelphia, Pa.	New York, N. Y.
20293		St. s.	Sardinia.....	35	13	61.0	17.0	6.9	Tow.	6	250	1903	West Bay City, Mich.	Duluth, Minn.
20851		Ga. s.	Sargent.....	12	8	33.2	7.0	3.2	Pas.	0	40	1909	Casco, Ark.	Memphis, Tenn.
116926		St. s.	Sargent L. Saville.....	92	32	82.5	24.7	7.5	Frt.	5	330	1890	Athens, N. Y.	New York, N. Y.
116905		Ga. s.	Sask B.....	18	13	46.3	16.6	7.2	Frt.	2		1899	Eastport, Me.	Eastport, Me.
116070		Ga. s.	Satan.....	11	8	46.0	9.2	4.5	Frt.	0		1882	New York, N. Y.	Fall River, Mass.
203533		Ga. s.	Satan.....	14	11	35.6	15.8	4.2	Frt.	1		1906	Charleston, S. C.	Charleston, S. C.
25290		St. s.	<sup>5</sup> Satellite.....	381	190	163.0	20.5	11.0	Pas.	18	1,200	1894	Marine City, Mich.	Boston, Mass.
116175		St. s.	Satellite.....	27	14	77.6	12.3	5.3	Pas.	2		1887	Brooklyn, N. Y.	Albany, N. Y.
116319		*St. p.	Satellite.....	60	60	86.0	20.0	3.4	Tow.	10		1890	Rock Island, Ill.	Memphis, Tenn.
117159	K. R. S. J.	St. y.	Satilla.....	106	62	111.1	16.6	10.2	Yct.	8	450	1902	Rock Mass.	Philadelphia, Pa.
203621	K. V. R. C.	St. s.	SATILLA.....	2,667	2,044	300.0	41.0	25.8	Frt.	29	1,200	1906	Quincy, Mass.	New York, N. Y.
208936		Ga. s.	Satilla.....	33	22	55.6	13.2	3.9	Pas.	3	45	1909	Jacksonville, Fla.	Jacksonville, Fla.
116628		St. s.	Satisfaction.....	47	23	64.0	16.0	8.0	Tow.	6		1894	Sheboygan, Wis.	Milwaukee, Wis.
117019		*St. p.	Saturn.....	189	175	145.5	30.0	4.0	Pas.	21	550	1901	Rock Island, Ill.	Kansas City, Mo.
208304		St. s.	Saturn.....	29	17	61.5	16.5	7.5	Fsh.	2	85	1911	Erie, Pa.	Erie, Pa.
209433	L. C. F. R.	St. s.	Saturn.....	125	65	82.6	23.5	11.1	Tow.	5	420	1911	Boston, Mass.	Boston, Mass.
115403		St. s.	Saugatuck.....	88	77	84.7	17.5	8.2	Tow.	6		1875	Saugatuck, Mich.	Toledo, Ohio.
116435		St. p.	Sausalito.....	1,766	1,372	236.0	38.0	15.0	Fer.	15	1,200	1894	San Francisco, Cal.	San Francisco, Cal.
116929	K. F. N. M.	St. s.	SAVAGE.....	410	279	142.8	27.0	15.6	Tow.	16	750	1899	Baltimore, Md.	Baltimore, Md.
117061	K. R. B. L.	Ga. y.	Savallo.....	31	26	58.0	17.2	5.6	Yct.	4		1901	Tottenville, N. Y.	New Haven, Conn.

<sup>1</sup> Formerly st. s. Minnetonka.<sup>2</sup> Formerly st. s. Minnewaska.<sup>3</sup> Formerly st. s. S. T. Morgan.<sup>4</sup> Formerly st. y. Laura S.<sup>5</sup> Formerly st. s. {a Unique.

{b Diamond State.

## MERCHANT STEAM VESSELS OF THE UNITED STATES—Continued.

Official No.	Signal letters.	Rig.	Name of vessel.	Gross tonnage.	Net tonnage.	Length.	Breadth.	Depth.	Service.	Crew.	Indicated horsepower.	When built.	Where built.	Home port (where permanent document issues).
						Feet.	Feet.	Feet.						
117155		Ga. y.	Savanilla	18	16	49.0	12.3	3.6	Yct.	2		1902	Astoria, N. Y.	New York, N. Y.
203104	K. V. J. N.	Ga. y.	SAVARONA	115	102	87.2	23.0	12.2	Yct.	14	100	1906	Boston, Mass.	Philadelphia, Pa.
201441		St. s.	Sawtooth	13	8	41.0	10.8	4.4	Tow.	3	40	1901	Alameda, Cal.	Nome, Alaska.
116670		St. s.	Sawyer	34	21	62.9	15.3	6.2	Fsh.	6		1895	Millbridge, Me.	Gloucester, Mass.
205189		Ga. s.	Saxman	8	5	33.0	9.4	2.9	Fsh.	1		1908	Ketchikan, Alaska.	Ketchikan, Alaska.
206376		St. s.	SAXON	2,348	1,875	296.2	40.4	21.1	Frt.	20	1,200	1890	Cleveland, Ohio.	Duluth, Minn.
203844		St. s.	SAYAK	4,716	3,441	416.0	50.0	28.0	Frt.	23	1,250	1903	do.	do.
200036		*St. p.	SAYON	209	132	98.0	28.4	3.1	Tow.	3	60	1899	San Francisco, Cal.	San Francisco, Cal.
100702		Ga. y.	Sayona	32	29	55.0	17.0	6.0	Yct.	3		1900	Port Jefferson, N. Y.	Chicago, Ill.
204469		Ga. y.	Sayona II.	25	23	59.8	12.8	5.4	Yct.	2		1907	Osterville, Mass.	New York, N. Y.
116209	K. F. D. N.	St. y.	Say When	87	43	122.4	14.1	9.4	Yct.	6		1888	Bristol, R. I.	Do.
116750		Ga. s.	Say When	6	5	25.4	12.4	3.8	Msc.	1		1893	Newport, R. I.	Bridgeport, Conn.
155202		St. s.	Say Yes.	16	11	50.8	10.3	4.0	Pas.	3		1891	Brooklyn, N. Y.	New York, N. Y.
200906		Ga. s.	Scamp	11	7	42.3	12.6	5.4	Tow.	2	37	1904	do.	Do.
204939		Ga. s.	Scandal	19	9	50.0	11.5	5.0	Tow.	1		1906	Oakland, Cal.	Camden, N. J.
116867		St. s.	Scandinavia	55	37	70.0	17.0	8.0	Tow.	5		1898	Baltimore, Md.	Portland, Me.
201816		St. s.	SCANDINAVIA	1,462	676	187.5	43.4	16.5	Fer.	7	1,400	1905	Newport News, Va.	New York, N. Y.
204765		Ga. y.	Scantic	35	23	67.8	13.0	8.0	Yct.	2		1907	Baltimore, Md.	Do.
117202		St. y.	Scat	20	14	67.8	9.5	5.4	Yct.	2		1902	Nyack, N. Y.	Do.
204116		Ga. s.	Scenic	7	5	26.3	8.4	2.9	Pas.	1	17	1907	Ballard, Wash.	Seattle, Wash.
115375		Ga. s.	Scherner	14	12	44.0	14.6	4.0	Msc.	3		1871	Jersey City, N. J.	New York, N. Y.
86356		St. s.	Schenectady	31	21	60.0	15.0	6.0	Tow.	3		1896	Cohoes, N. Y.	Albany, N. Y.
209238		*St. p.	Schmoldt	24	24	64.9	15.8	3.8	Pas.	4	120	1911	Beardstown, Ill.	St. Louis, Mo.
204236		St. s.	Schoodic	111	59	85.0	20.6	7.4	Pas.	6	225	1907	South Portland, Me.	Mt. Desert Ferry, Me.
115990		St. s.	SCHOOYER	745	595	180.1	34.2	14.1	Frt.	7	700	1884	Trenton, Mich.	Cleveland, Ohio.
116526		St. s.	SCHUYLKILL	2,205	1,819	274.8	40.4	13.3	Frt.	21	1,150	1892	Cleveland, Ohio.	Erie, Pa.
116812		*St. p.	Schwatka	484	291	146.0	30.0	5.0	Pas.	30	400	1898	Port Blakeley, Wash.	St. Michael, Alaska.
11461		St. s.	Scotia	175	119	98.6	27.0	9.8	Frt.	5	150	1861	Brooklyn, N. Y.	New York, N. Y.
116224		*St. p.	Scotia	31	31	100.5	13.4	3.0	Tow.	6		1889	La Crosse, Wis.	Wheeling, W. Va.
116230		St. s.	Scotia	181	132	122.0	30.6	9.5	Pas.	17	160	1888	San Francisco, Cal.	San Francisco, Cal.
206911		*Ga. p.	Scottsboro	6	6	32.6	7.5	2.5	Fer.	2	8	1908	Garlands Landing, Ala.	Chatanooga, Tenn.
117030		*Ga. p.	Scotty Phillips	68	68	106.6	23.8	3.5	Fer.	3		1900	Pierre, S. Dak.	Sioux City, Iowa.
116351		St. y.	Scout	30	20	75.7	10.6	7.6	Yct.	5		1900	Bristol, R. I.	New York, N. Y.
117066		Ga. s.	Scout	8	8	37.2	14.0	2.6	Frt.	1		1901	Galveston, Tex.	Galveston, Tex.
200262		*St. p.	Scout	77	77	101.1	20.6	3.5	Tow.	10		1903	Marietta, Ohio.	Pittsburgh, Pa.
205641		Ga. s.	Scout	12	8	39.6	10.0	3.0	Pas.	2	18	1908	Miami, Fla.	Key West, Fla.
209045		Ga. s.	Scout	6	6	29.8	9.8	3.6	Fsh.	1	10	1911	Ketchikan, Alaska.	Ketchikan, Alaska.
210388		Ga. s.	Scout	15	12	35.2	10.9	5.2	Fsh.	6	21	1912	Rockport, Mass.	Gloucester, Mass.
116235	K. J. F. H.	St. s.	SCRANTON	2,015	1,595	260.0	39.2	21.6	Frt.	19	800	1888	Cleveland, Ohio.	Port Huron, Mich.
116500		St. s.	Scranton	300	150	125.0	26.0	14.4	Tow.	6	550	1892	Camden, N. J.	New York, N. Y.
201628		St. s.	SCRANTON	1,462	675	187.0	43.4	16.5	Fer.	7	1,400	1904	Newport News, Va.	Do.
205647		Ga. s.	Scripps	7	7	30.0	7.5	4.0	Pas.	1	14	1908	Clinton, Iowa.	Rock Island, Ill.
23844		Ga. s.	Scud	13	12	40.4	13.0	5.0	Fsh.	5		1870	Bath, Me.	Gloucester, Mass.
115338		Ga. s.	Scud	11	7	42.2	13.8	3.8	Msc.	1		1869	Penny Bridge, N. Y.	Patchogue, N. Y.
117075	K. R. D. L.	St. y.	Sculpin	38	21	83.0	10.8	7.1	Yct.	6		1901	South Boston, Mass.	New York, N. Y.
117065		Ga. y.	Sculpin II.	16	13	42.9	13.3	5.2	Yct.	2		1901	Shooters Island, N. Y.	Do.
100293		St. s.	Scylla	67	34	74.5	19.0	8.0	Tow.	5		1881	Boston, Mass.	Boston, Mass.
22838		St. p.	Sea Bird	489	253	187.0	30.4	8.0	Pas.	12	808	1866	Hunters Point, N. Y.	Port Amboy, N. J.
115855		Ga. s.	Sea Bird	7	7	29.6	12.3	3.0	Frt.	1		1882	Matagorda, Tex.	Galveston, Tex.
117013		St. s.	SEA BIRD	21	13	50.0	11.8	6.0	Pas.	6		1900	Ferrysburg, Mich.	Grand Haven, Mich.
211329		Ga. s.	Sea Bird	6	5	28.7	9.0	3.2	Frt.	1	10	1913	Aberdeen, Wash.	Pt. Townsend, Wash.
116494		St. y.	Seabird	53	33	64.0	15.0	7.3	Yct.	2		1892	Boston, Mass.	Bridgeport, Conn.
205246		Ga. s.	Seabird	12	11	30.7	11.8	4.3	Fsh.	10	8	1908	Osterville, Mass.	Ilyannis, Mass.
206355		Ga. s.	Seabird	14	10	35.2	13.0	4.7	Fsh.	2	26	1909	Dockton, Wash.	Ketchikan, Alaska.
209807		Ga. s.	Sea Bird	6	6	28.0	9.2	3.5	Pas.	1	15	1912	Sturgeon Bay, Wis.	Millwaukee, Wis.
115348	J. Q. R. K.	*St. p.	Seaboard	662	563	184.5	28.7	12.3	Pas.	17	540	1874	Wilmington, Del.	Hartford, Conn.
157377		St. s.	SEABOARD	79	39	80.3	17.0	8.4	Tow.	6	250	1893	Sparrows Point, Md.	Norfolk, Va.
201772		Ga. s.	Seaboy	13	10	41.6	11.0	4.5	Msc.	3		1904	Jersey City, N. J.	New York, N. Y.
202076		Ga. s.	Sea Boy	10	7	39.0	11.0	3.2	Pas.	1		1905	Ballard, Wash.	Pt. Townsend, Wash.
204279		St. s.	SEABREEZE	87	59	96.0	22.5	6.0	Pas.	3		1907	Buffalo, N. Y.	Pt. Townsend, Wash.
207632		Ga. s.	Seabreeze	14	13	45.0	11.4	2.4	Pas.	1	25	1910	Seabreeze, Fla.	Buffalo, N. Y.
206547		Ga. s.	Sea Breeze	13	11	55.8	8.7	4.1	Pas.	2	35	1907	Irondequoit, N. Y.	St. Augustine, Fla.
208172		Ga. y.	Sea Breeze	9	6	35.0	9.2	4.0	Yct.	1	16	1909	Seattle, Wash.	Rochester, N. Y.
208402		Ga. s.	Seabright	5	5	28.6	11.5	3.5	Pas.	1	7	1891	Atlantic City, N. J.	Somers Point, N. J.
203401		St. s.	SEA BRIGHT	240	163	109.2	24.6	14.7	Tow.	7	700	1906	Wilmington, Del.	New York, N. Y.
200188		St. s.	Seabury	281	186	127.7	30.9	9.1	Frt.	4		1903	Mystic, Conn.	Hartford, Conn.
77219		Ga. s.	Sea Coast	44	33	69.3	19.6	6.2	Oys.	8		1896	Patchogue, N. Y.	Greenport, N. Y.
120773		Ga. s.	Sea Comb.	12	10	38.0	13.4	4.9	Pas.	1		1889	Brooklyn, N. Y.	New York, N. Y.
209002	L. C. D. F.	St. s.	SEACONNET	2,294	1,666	247.0	43.7	28.4	Frt.	28	1,300	1911	Ecorse, Mich.	Philadelphia, Pa.
207354	L. B. K. M.	Ga. y.	Sea Duck	53	28	77.0	14.5	7.0	Yct.	4	80	1910	South Boston, Mass.	Salem, Mass.
116886		Ga. s.	Sea Em	13	11	34.0	14.4	4.5	Fsh.	4		1900	Handsboro, Miss.	Pensacola, Fla.
207309	L. B. K. F.	Ga. y.	Seafarer	62	42	80.1	19.0	10.0	Yct.	3	30	1910	East Boothbay, Me.	San Francisco, Cal.
210019		Ga. s.	Seafarer	11	9	35.4	10.5	5.7	Msc.	4	16	1912	Mobile, Ala.	Mobile, Ala.
116369		Ga. s.	Sea Foam	7	7	26.6	10.8	5.6	Fsh.	3		1890	Bremen, Me.	Portland, Me.

<sup>1</sup> Formerly ga. y. Tip Top.

<sup>2</sup> Formerly ga. st. y. Oberon.

<sup>3</sup> Formerly st. s. Littlewood.

<sup>4</sup> Formerly ga. y. Crusee.

<sup>5</sup> Formerly st. s. Geo. W. Aldridge.

<sup>6</sup> Formerly st. s. Havre.

<sup>7</sup> Formerly st. s. Ida M. Dalby.

<sup>8</sup> Formerly st. s. (a) Dorothy.

(b) Dorothea.

<sup>9</sup> Formerly ga. s. Jessie R.

<sup>10</sup> Formerly ga. s. Fred Black.

## MERCHANT STEAM VESSELS OF THE UNITED STATES—Continued.

Official No.	Signal letters.	Rig.	Name of vessel.	Gross tonnage.	Net tonnage.	Length.	Breadth.	Depth.	Service.	Crew.	Indicated horsepower.	When built.	Where built.	Home port (where permanent document issues).
						Feet.	Feet.	Feet.						
116553		St. s.	Sea Foam	19	9	46.0	11.0	5.4	Tow.	4	50	1893	Iiwaco, Wash.	Pt. Townsend, Wash.
201511		Ga. y.	Seafoam	46	21	64.4	14.3	5.4	Yct.	3		1904	Duluth, Minn.	Duluth, Minn.
201861	K. T. S. B.	St. s.	Sea Foam	339	205	127.0	32.0	10.0	Pas.	20	500	1905	Aberdeen, Wash.	San Francisco, Cal.
202547		Ga. s.	Sea Foam	7	7	32.6	8.0	3.0	Pas.	1		1905	Davenport, Iowa.	Dubuque, Iowa.
107168		St. y.	Sea Fox	74	37	101.6	16.0	6.8	Yct.	3		1895	Detroit, Mich.	Marquette, Mich.
116877		Ga. s.	Sea Fox	6	6	27.0	12.2	4.0	Fsh.	1		1899	Osterville, Mass.	Chatham, Mass.
117209		St. s.	Sea Fox	69	35	78.5	19.0	9.5	Frt.	4	250	1902	Alameda, Cal.	San Francisco, Cal.
208062		Ga. s.	Sea Fox	10	9	34.0	9.0	3.6	Pas.	2	30	1909	St. Ignace, Mich.	Grand Haven, Mich.
150818		St. s.	SEA GATE	125	85	97.0	20.1	5.8	Frt.	6	250	1894	Newburgh, N. Y.	Brunswick, Ga.
204207		St. s.	SEA GATE	244	165	122.2	27.2	8.5	Pas.	5	450	1907	do.	Albany, N. Y.
116640		Ga. s.	Sea Gull	6	5	25.0	12.0	3.0	Frt.	1		1894	Cape May, N. J.	Somers Point, N. J.
116796		Ga. s.	Sea Gull	14	12	48.2	13.0	4.0	Fsh.	4		1897	Stratford, Conn.	Greenport, N. Y.
116814		Ga. s.	Sea Gull	13	9	49.9	11.9	4.0	Pas.	2		1898	Brooklyn, N. Y.	Patchogue, N. Y.
117139		Ga. s.	Sea Gull	7	6	26.6	12.4	4.1	Fsh.	1		1902	Osterville, Mass.	Hyannis, Mass.
202706		St. s.	Sea Gull	22	15	45.0	15.0	4.0	Fsh.	5		1897	Hamlin Lake, Mich.	Grand Haven, Mich.
204551		Ga. s.	Sea Gull	6	6	33.0	11.0	3.8	Pas.	1		1905	Woodmere, N. Y.	Patchogue, N. Y.
205825		St. s.	Sea Gull	7	6	25.0	8.6	2.6	Fsh.	3	12	1896	St. Joseph, Mich.	Grand Haven, Mich.
206317	L. B. D. C.	Ga. y.	Sea Gull	26	20	58.2	12.4	5.4	Yct.	1		1909	Greenport, N. Y.	Philadelphia, Pa.
206507		Ga. s.	Sea Gull	13	9	31.2	9.3	4.0	Fsh.	2	16	1907	Two Rivers, Wis.	Chicago, Ill.
206550		Ga. s.	Sea Gull	14	9	37.8	10.5	4.0	Pas.	1	12	1909	Seattle, Wash.	Pt. Townsend, Wash.
208976		Ga. s.	Sea Gull	9	8	28.6	9.0	3.0	Fsh.	2	10	1904	Manitowoc, Wis.	Milwaukee, Wis.
210828		Ga. s.	Sea Gull	9	7	33.0	10.5	3.3	Fsh.	2	12	1912	Ketchikan, Alaska.	Ketchikan, Alaska.
208977		Ga. s.	Sea Gull II	8	8	29.1	8.9	3.6	Fsh.	2	10	1906	Sturgeon Bay, Wis.	Milwaukee, Wis.
200769		Ga. s.	Sea Horse	8	5	37.5	8.6	3.2	Pas.	1		1904	Seattle, Wash.	Seattle, Wash.
115923		St. s.	Sea King	181	90	119.0	26.1	11.5	Tow.	13	350	1883	San Francisco, Cal.	San Francisco, Cal.
116485		St. s.	Sea King	123	61	92.6	21.0	10.0	Tow.	9	375	1892	Philadelphia, Pa.	Philadelphia, Pa.
117141	K. W. G. H.	St. s.	Sea King	124	84	95.6	21.8	10.4	Tow.	7	340	1902	Baltimore, Md.	Pensacola, Fla.
207170		Ga. s.	Sea King	14	10	39.4	11.8	3.8	Fsh.	2	30	1910	Seattle, Wash.	Pt. Townsend, Wash.
115059		Ga. s.	Sea Lark	8	7	36.6	11.4	3.4	Frt.	2		1872	Patchogue, N. Y.	Greenport, N. Y.
201882		St. s.	Sea Lark	69	35	78.5	19.0	9.5	Tow.	4	250	1905	San Francisco, Cal.	San Francisco, Cal.
116637		Ga. s.	Sea Light	19	17	42.7	14.3	4.7	Fsh.	3		1894	Hoquiam, Wash.	Ketchikan, Alaska.
115734		St. p.	Sea Lion	92	92	121.0	20.0	3.0	Tow.	11	250	1880	Wheeling, W. Va.	Cincinnati, Ohio.
201178		Ga. s.	Sea Lion	8	8	30.0	9.3	3.3	Tow.	1		1904	Aberdeen, Wash.	Tacoma, Wash.
205093		Ga. s.	Sea Lion	14	9	39.0	12.9	4.2	Fsh.	4	16	1908	Seattle, Wash.	Ketchikan, Alaska.
206885		Ga. s.	Sea Lion	13	9	44.0	11.1	4.8	Fsh.	6	20	1909	Poulsbo, Wash.	Pt. Townsend, Wash.
208827		Ga. s.	Sea Lion II	18	12	43.8	12.5	5.0	Fsh.	5	20	1911	do.	Seattle, Wash.
125283		St. s.	Seaman	59	29	66.0	18.2	7.7	Tow.	4		1874	Jersey City, N. J.	New York, N. Y.
204250	K. W. D. Q.	Ga. y.	Sea Otter	28	27	60.0	10.6	7.8	Yct.	2	100	1905	Newport, R. I.	Philadelphia, Pa.
206687		Ga. y.	Sea Otter	21	16	47.8	10.0	4.7	Yct.	1	55	1909	Portland, Ore.	Portland, Ore.
210290		Ga. s.	Sea Otter	7	7	30.1	9.3	4.0	Frt.	1	12	1912	Hoquiam, Wash.	Pt. Townsend, Wash.
117161		Ga. s.	Sea Pigeon	13	10	41.7	12.6	4.2	Pas.	1		1902	Oceanus, N. Y.	New York, N. Y.
117025		St. s.	Sea Prince	58	27	75.0	18.5	8.5	Tow.	4	250	1901	San Francisco, Cal.	San Francisco, Cal.
116251		St. s.	Sea Queen	111	55	100.5	22.0	11.8	Tow.	6	450	1888	do.	Do.
116760		Ga. s.	Sea Queen	12	11	48.7	16.4	3.3	Fsh.	4		1897	New Gretna, N. J.	Somers Point, N. J.
207069		Ga. s.	Sea Queen	9	8	26.2	9.1	3.0	Fsh.	1	10	1901	Manistee, Mich.	Grand Haven, Mich.
207274		Ga. s.	Sea Queen	14	8	34.9	14.4	4.3	Fsh.	3	24	1910	Friendship, Me.	New York, N. Y.
209759		Ga. s.	Sea Queen	10	7	36.4	9.0	3.9	Pas.	1	20	1912	Balboa, Cal.	Los Angeles, Cal.
117184	K. S. B. H.	St. s.	SEA ROVER	199	116	121.0	24.5	15.0	Pas.	7	700	1902	San Francisco, Cal.	San Francisco, Cal.
202585	K. V. C. S.	St. y.	Sea Urchin	49	33	55.8	15.4	7.8	Yct.	3		1905	Bristol, R. I.	Philadelphia, Pa.
210390		Ga. s.	Sea Wall Special	10	8	38.0	10.0	4.7	Pas.	3	30	1912	Galveston, Tex.	Galveston, Tex.
116919		St. s.	Sea Wing	39	27	69.5	16.9	8.8	Fsh.	6		1899	Ashtabula, Ohio.	Chicago, Ill.
115943		St. s.	Sea Witch	74	37	77.9	20.0	10.0	Tow.	5		1883	San Francisco, Cal.	San Francisco, Cal.
116815		St. s.	Sea Witch	13	9	49.9	11.9	4.0	Pas.	2		1898	Brooklyn, N. Y.	Patchogue, N. Y.
206123		Ga. s.	Sea Wolf	14	10	41.5	13.6	4.1	Frt.	4	30	1909	Seattle, Wash.	Nome, Alaska.
208279		Ga. s.	Seal	7	5	32.7	9.6	2.4	Frt.	1	24	1911	Astoria, Ore.	Astoria, Ore.
208504		Ga. s.	Seal	9	6	28.8	8.5	3.6	Tow.	1	30	1911	San Pedro, Cal.	Los Angeles, Cal.
211289		Ga. s.	Seal	43	29	58.0	13.2	6.8	Fsh.	6	50	1913	Seattle, Wash.	Seattle, Wash.
209210		Ga. s.	Sealshipt No. 38	17	12	39.0	18.0	4.4	Oys.	3		1911	Northport, N. Y.	Cold Spring, N. Y.
211421		St. s.	Search	56	38	60.5	16.0	6.8	Fsh.	5	80	1913	Manitowoc, Wis.	Milwaukee, Wis.
106249		St. s.	Search Light	95	80	94.8	19.5	6.5	Pas.	6		1884	South Haven, Mich.	Chicago, Ill.
208247		Ga. s.	Searchlight	7	7	32.8	8.4	3.0	Pas.	1	12	1910	Ketchikan, Alaska.	Ketchikan, Alaska.
116817		St. p.	Seattle	718	409	176.1	35.4	5.9	Pas.	30	700	1898	Seattle, Wash.	St. Michael, Alaska.
116854		St. p.	Seattle No. 3	548	326	151.0	34.9	6.2	Pas.	26	450	1898	Dutch Harbor, Alaska	Do.
203384		St. s.	Seattle Spirit	81	55	82.8	15.3	9.1	Pas.	7		1906	Ballard, Wash.	Seattle, Wash.
207385		Ga. s.	Seavey	13	11	33.0	11.5	3.9	Frt.	2	16	1910	Frankfort, Mich.	Grand Haven, Mich.
157314		St. s.	Seawanbaha	27	17	57.8	13.0	5.0	Pas.	5		1891	Peekskill, N. Y.	Boston, Mass.
120560		St. s.	Sebago	28	14	48.4	15.1	6.8	Tow.	1		1883	Portland, Me.	Portland, Me.
207636		Ga. s.	Sebasco	15	6	47.1	12.4	3.6	Frt.	2	25	1910	Waldoboro, Me.	Do.
115704		St. s.	Sebenoa	80	44	91.0	18.6	7.2	Pas.	8		1880	Bath, Me.	Rockland, Me.
115323		St. p.	Secaucus	974	810	214.0	46.5	13.6	Fer.	7	550	1873	Hoboken, N. J.	New York, N. Y.
204425	K. W. G. N.	St. s.	SECURITY	397	270	145.5	28.0	15.9	Tow.	16	900	1907	Port Richmond, N. Y.	Do.
206301		Ga. s.	SECURITY	14	10	36.0	12.2	2.0	Tow.	2	27	1911	Miami, Fla.	Baltimore, Md.
117251		Ga. s.	Seddon	14	10	52.0	12.0	4.5	Pas.	3		1903	Tacoma, Wash.	Nome, Alaska.
116499		St. s.	Sedgwick	87	51	92.2	17.5	6.4	Tow.	6		1892	Brewer, Me.	Savannah, Ga.

1 Formerly st. y. Azalea.  
 2 Formerly st. s. Fejepscoot.  
 3 Formerly ga. y. Heather.

4 Formerly st. s. C. W. Standart.  
 5 Formerly st. s. Adrienne.  
 6 Formerly st. y. Dunderburg.

7 Formerly st. s. Fannie G.  
 8 Formerly st. s. Sedgwick.  
 9 Formerly st. s. U. S. Q. M. D. Sedgwick.



## MERCHANT STEAM VESSELS OF THE UNITED STATES—Continued.

Official No.	Signal letters.	Rig.	Name of vessel.	Gross tonnage.	Net tonnage.	Length.	Breadth.	Depth.	Service.	Crew.	Indicated horsepower.	When built.	Where built.	Home port (where permanent document issues).
116018		Ga. s.	Sedonia.....	9	9	45.0	10.0	3.2	Frt.	1	1884	1884	Somerset County, Md....	Baltimore, Md.
117201		Ga. s.	Sedro.....	13	9	33.8	11.0	3.5	Pas.	2	1900	1900	Port Gamble, Wash.....	Pt. Townsend, Wash.
208342		Ga. s.	See-Am.....	11	7	47.5	11.8	4.0	Pas.	1	20	1911	Coupeville, Wash.....	Do.
211085		St. p.	SEEANDBEE.....	6,381	3,434	484.5	58.1	24.0	Pas.	85	11,000	1913	Wyandotte, Mich.....	Detroit, Mich.
201644	K. T. N. V.	St. y.	SEE-LE-RUH.....	179	122	107.7	21.0	7.1	Yct.	10	225	1904	Mariner Harbor, N. Y....	Philadelphia, Pa.
203464		Ga. s.	Segochet.....	35	6	57.6	13.1	6.9	Yct.	1	1906	1906	Thomaston, Me.....	San Juan, P. R.
115986		St. s.	Seguin.....	96	48	88.1	19.8	9.5	Tow.	6	1884	1884	Bath, Me.....	Bath, Me.
116344	K. H. L. T.	St. s.	SEGURANCA.....	4,033	2,806	321.3	45.3	17.4	Pas.	71	2,600	1890	Chester, Pa.....	New York, N. Y.
200383		St. s.	Seguranca.....	17	11	45.9	10.4	4.3	Tow.	5	50	1903	New Orleans, La.....	Do.
116301		St. p.	Sehome.....	708	444	192.4	32.2	10.5	Pas.	25	700	1889	Portland, Ore.....	San Francisco, Cal.
205479		Ga. s.	Sehome.....	7	5	29.3	7.7	3.6	Pas.	1	22	1908	Bellingham, Wash.....	Pt. Townsend, Wash.
210730		Ga. s.	Selma.....	12	6	40.0	10.0	4.4	Ovs.	1	7	1912	Carters Creek, Va.....	Reedville, Va.
116925		Ga. s.	Selma.....	29	19	50.0	14.0	7.0	Fsh.	2	1893	1893	Victoria, B. C.....	Seattle, Wash.
207226		Ga. y.	Selma.....	20	19	45.0	12.0	6.3	Yct.	1	60	1910	Poughkeepsie, N. Y....	Patchogue, N. Y.
206050		Ga. s.	Semiliede.....	8	8	31.2	8.9	4.8	Frt.	2	12	1908	Marblehead, Mass.....	Marblehead, Mass.
200116		Ga. s.	Selnada.....	31	29	54.3	16.8	5.3	Pas.	2	1903	1903	Toms River, N. J.....	New York, N. Y.
116555		St. s.	SELWYN EDDY.....	2,846	2,164	343.0	42.2	21.6	Frt.	21	1,150	1893	Wyandotte, Mich.....	Buffalo, N. Y.
23973		St. s.	Seminole.....	85	50	73.3	18.2	8.7	Tow.	9	1871	1871	Philadelphia, Pa.....	Galveston, Tex.
116132	K. D. N. S.	St. s.	Seminole.....	2,556	1,966	264.0	43.0	18.8	Pas.	50	1,193	1886	do.....	New York, N. Y.
116382		Ga. s.	Seminole.....	8	5	40.0	7.8	3.3	Pas.	1	1882	1882	New York, N. Y.....	Jacksonville, Fla.
116691		St. s.	Seminole.....	6	5	40.2	8.5	2.9	Pas.	3	1895	1895	Port Tampa, Fla.....	Tampa, Fla.
205621		Ga. y.	Seminole.....	16	15	40.0	11.5	5.0	Yct.	3	45	1904	Jersey City, N. J.....	New York, N. Y.
207764		Ga. s.	Seminole.....	11	9	37.1	10.5	4.6	Pas.	1	12	1910	Boston, Mass.....	Boston, Mass.
208767		*St. p.	Seminole.....	1,102	881	220.0	42.1	9.0	Pas.	22	1,340	1911	Oakland, Cal.....	San Francisco, Cal.
202594		Ga. y.	Senkall.....	19	13	44.2	10.1	4.3	Yct.	1	1905	1905	New Rochelle, N. Y....	New York, N. Y.
208710	L. B. W. F.	Ga. y.	Semloh.....	19	13	48.1	10.5	5.4	Yct.	1	30	1911	Boston, Mass.....	Boston, Mass.
116725		St. s.	SENATOR.....	4,048	3,178	410.0	45.4	23.9	Frt.	19	1,450	1896	Wyandotte, Mich.....	Detroit, Mich.
116811	K. N. J. F.	St. s.	SENATOR.....	2,409	1,835	280.0	38.1	19.6	Pas.	74	1,800	1898	San Francisco, Cal.....	New York, N. Y.
208333		Ga. s.	Senator.....	41	11	58.0	16.4	7.4	Fsh.	10	50	1911	Seattle, Wash.....	Seattle, Wash.
117128		*St. p.	Senator Cordill.....	280	280	170.0	33.0	5.0	Pas.	20	421	1902	Jeffersonville, Ind.....	Natchez, Miss.
205559		Ga. s.	Senator Reynolds.....	11	9	36.0	11.6	4.0	Pas.	1	1908	1908	City Island, N. Y.....	Patchogue, N. Y.
117218		St. s.	Senator Rice.....	98	66	90.1	20.2	10.0	Tow.	5	1902	1902	Rondout, N. Y.....	Albany, N. Y.
116029	K. C. V. D.	St. s.	Seneca.....	2,729	1,911	271.5	40.0	16.4	Pas.	36	2,400	1884	Chester, Pa.....	New York, N. Y.
116228	K. F. H. D.	St. s.	Seneca.....	157	78	136.6	19.0	11.5	Pas.	11	600	1888	Boston, Mass.....	Do.
116277		St. s.	SENECA.....	2,669	1,939	290.0	40.8	13.6	Pas.	23	1,500	1889	Cleveland, Ohio.....	Buffalo, N. Y.
117035	K. Q. T. J.	Ga. y.	Seneca.....	65	61	81.8	20.4	9.7	Yct.	10	1901	1901	Brooklyn, N. Y.....	Bridgeport, Conn.
117058		Ga. s.	Seneca.....	16	11	35.0	12.0	5.3	Frt.	1	1901	1901	Newport News, Va.....	Camden, N. J.
203133		Ga. s.	Seneca.....	8	5	34.8	9.7	4.1	Pas.	1	1906	1906	Mariner Harbor, N. Y....	New York, N. Y.
116520		St. p.	Senekes.....	26	13	68.4	12.0	3.2	Pas.	2	1892	1892	Moriches, N. Y.....	Patchogue, N. Y.
115794		Ga. s.	Senora Brown.....	10	9	39.0	14.0	2.0	Frt.	2	1881	1881	Portsmouth, Va.....	Norfolk, Va.
6903	H. C. N. B.	St. y.	Sentinel.....	28	22	61.6	13.2	5.1	Yct.	3	1876	1876	Poughkeepsie, N. Y....	New York, N. Y.
22798		St. s.	Sentinel.....	110	73	102.0	21.2	7.7	Frt.	5	78	1862	East Haddam, Conn.....	Do.
115639		St. s.	Sentinel.....	74	47	102.5	19.0	7.0	Pas.	7	1883	1883	Brooklyn, N. Y.....	Do.
116809		St. s.	Sentinel.....	133	91	101.7	19.8	4.9	Pas.	7	1898	1898	Tacoma, Wash.....	Pt. Townsend, Wash.
117010		St. s.	Sentinel.....	40	19	63.5	20.2	5.3	Frt.	8	1900	1900	Biloxi, Miss.....	Gulfport, Miss.
205050		*St. p.	Sentinel.....	99	91	90.1	19.0	4.5	Pas.	3	150	1908	Sacramento, Cal.....	San Francisco, Cal.
205058		Ga. s.	Sentinel.....	10	7	40.4	10.8	4.4	Pas.	1	50	1903	Oakland, Cal.....	Do.
206517		Ga. y.	Seome.....	41	29	64.4	14.6	4.6	Yct.	0	40	1909	Detroit, Mich.....	Detroit, Mich.
209510		St. s.	Seon.....	55	36	64.0	14.5	4.3	Tow.	2	60	1911	Newberg, Ore.....	Portland, Ore.
202707		Ga. s.	Sequoyah.....	15	13	55.0	16.0	3.8	Ovs.	1	1905	1905	Pocomoke City, Md.....	Newport News, Va.
210126		Ga. s.	Serinity.....	17	13	43.0	9.4	7.3	Pas.	1	35	1912	Salisbury, Md.....	Philadelphia, Pa.
116064		Ga. s.	Sergeant.....	7	7	32.8	14.0	3.4	Pas.	1	1870	1870	Islip, N. Y.....	New York, N. Y.
210593		Ga. s.	Serelda.....	10	7	32.0	9.8	3.8	Frt.	1	12	1912	Austin, Wash.....	Seattle, Wash.
210295		Ga. y.	Serinity.....	51	45	72.6	18.0	3.3	Yct.	2	37	1912	Annapolis, Md.....	Annapolis, Md.
116084		St. s.	Seth Low.....	82	41	96.0	23.1	8.0	Frb.	8	1885	1885	Brooklyn, N. Y.....	Do.
209112		Ga. s.	Setocana.....	38	25	50.0	16.0	5.6	Fsh.	3	100	1911	Anacortes, Wash.....	Pt. Townsend, Wash.
117232		Ga. s.	Setuck.....	10	7	36.9	9.2	3.2	Frt.	1	1903	1903	Port Blakeley, Wash.....	Seattle, Wash.
205584		Ga. y.	Sevarg.....	25	17	49.3	17.2	4.5	Yct.	2	25	1908	Salisbury, Md.....	Baltimore, Md.
208502		Ga. s.	Seven Bells.....	17	11	40.2	15.0	4.4	Frt.	2	1871	1871	San Francisco, Cal.....	San Francisco, Cal.
23852		St. s.	Seven Brothers.....	46	28	66.0	15.4	6.4	Fsh.	15	1870	1870	Bristol, R. I.....	Newport, R. I.
116918		St. s.	Seven Brothers.....	32	22	48.1	15.3	6.5	Tow.	3	1899	1899	Athens, N. Y.....	New York, N. Y.
207755		Ga. s.	Seven Brothers.....	13	11	40.3	11.4	4.1	Fsh.	6	20	1909	Sea Bright, N. J.....	Perth Amboy, N. J.
117191		Ga. s.	Seven Marys.....	24	21	64.0	16.0	4.0	Fsh.	12	1902	1902	Salisbury, Md.....	Beaufort, N. C.
211350		Ga. s.	Seven Bros.....	14	9	34.0	11.5	3.6	Fsh.	6	12	1913	Seattle, Wash.....	Seattle, Wash.
210605		*Ga. p.	Seventy Six.....	5	5	38.0	9.0	1.8	Frt.	1	7	1911	Acorn, Ky.....	Louisville, Ky.
106901		St. s.	Severn.....	113	77	76.5	28.6	7.0	Pas.	6	70	1891	Baltimore, Md.....	Baltimore, Md.
200660		*St. p.	Sewanee.....	90	90	116.0	25.0	3.2	Tow.	6	1904	1904	Patterson, La.....	Brashear, La.
207463		Ga. s.	Sewanhaka.....	24	14	53.5	16.0	6.3	Fsh.	2	1910	1910	Lubec, Me.....	Lubec, Me.
204468	K. W. H. D.	St. s.	SEWARD.....	3,390	2,080	279.2	42.1	32.3	Frt.	29	1,500	1907	Seattle, Wash.....	Pt. Townsend, Wash.
210939		Ga. s.	Seymour.....	65	44	65.8	18.0	8.9	Fsh.	10	90	1913	Tacoma, Wash.....	Tacoma, Wash.
204311		Ga. y.	Shad.....	17	13	43.8	10.0	5.2	Yct.	3	1907	1907	Boston, Mass.....	Salem, Mass.
205347	K. W. Q. G.	Ga. y.	Shada.....	66	42	84.8	15.4	7.0	Yct.	5	100	1908	do.....	Wiscasset, Me.
210702		Ga. y.	Shadow.....	25	17	65.5	10.5	4.7	Yct.	4	400	1912	New York, N. Y.....	New York, N. Y.
115180		St. p.	Shady Side.....	444	329	168.1	27.5	9.5	Pas.	15	850	1873	Bulls Ferry, N. J.....	Do.

1 Formerly st. y. Margaret.  
 2 Formerly (a) British st. s. Shelby.  
 3 Formerly (b) British sch. Selma.

5 Formerly st. y. Dashaway.  
 6 Formerly (a) Alfred Cooper.  
 7 Formerly st. p. (b) G. J. Seufferle.

## MERCHANT STEAM VESSELS OF THE UNITED STATES—Continued.

Official No.	Signal letters.	Rig.	Name of vessel.	Gross tonnage.	Net tonnage.	Length.	Breadth.	Depth.	Service.	Crew.	Indicated horsepower.	When built.	Where built.	Home port (where permanent document issues).	
						<i>Feet.</i>	<i>Feet.</i>	<i>Feet.</i>							
207424		Ga. s.	Shakan	35	24	59.8	16.5	5.3	Fsh.	2	75	1910	Anacortes, Wash.	Pt. Townsend, Wash.	
208680		Ga. s.	Shalotte	12	11	49.0	12.6	3.8	Frt.	2		1911	Shalotte, N. C.	Wilmington, N. C.	
111206		St. s.	Shamokin	120	72	86.0	25.6	8.0	Frt.	6	300	1898	Tomkins Cove, N. Y.	New York, N. Y.	
10599		St. s.	Shamrock	32	16	60.0	15.2	6.6	Tow.	3		1865	Philadelphia, Pa.	Do.	
116151		Ga. s.	Shamrock	48	37	68.4	20.1	7.4	Pas.	5		1887	Brooklyn, N. Y.	Do.	
116957		Ga. s.	Shamrock	32	21	56.2	16.3	6.9	Fsh.	5		1900	Ballard, Wash.	Seattle, Wash.	
117255		Ga. s.	Shamrock	9	7	34.3	13.2	5.9	Frt.	2		1903	Eastport, Me.	Eastport, Me.	
201668		St. s.	Shamrock	99	67	72.3	18.2	6.2	Pas.	4		1905	Astoria, Oreg.	Pt. Townsend, Wash.	
202678		Ga. s.	Shamrock	9	6	37.7	12.0	4.6	Frt.	1		1905	Winthrop, N. C.	Norfolk, Va.	
202893		*Ga. p.	Shamrock	12	12	59.3	13.3	2.7	Tow.	1		1906	Higginsport, Ohio.	Wheeling, W. Va.	
204606		Ga. s.	Shamrock	11	7	34.4	11.3	3.2	Pas.	1		1907	Tacoma, Wash.	Seattle, Wash.	
205201		Ga. s.	Shamrock	8	6	35.6	7.8	3.6	Pas.	1	12	1908	Marshfield, Oreg.	Empire, Oreg.	
205796		St. s.	Shamrock	18	12	37.3	10.7	4.0	Fsh.	3	20	1908	St. James, Mich.	Grand Haven, Mich.	
207068		*Ga. p.	Shamrock	11	8	46.6	11.4	3.2	Frt.	3	22	1909	Cut Off, La.	New Orleans, La.	
209578		Ga. s.	Shamrock	13	9	38.5	11.9	4.6	Frt.	3	27	1912	Tacoma, Wash.	Tacoma, Wash.	
204163		*Ga. p.	Shamrock No. 2	13	13	65.0	15.5	2.1	Tow.	2		1907	Higginsport, Ohio.	Wheeling, W. Va.	
211148		Ga. s.	Shannon	19	8	50.1	14.1	3.9	Frt.	1	14	1913	Laban, Va.	Norfolk, Va.	
116577		St. s.	Shark	13	6	41.6	11.2	5.6	Tow.	3	47	1893	Gloucester, Mass.	Wiscasset, Me.	
206313	L. B. D. N.	Ga. y.	Shark	30	24	74.2	12.4	7.2	Yct.	6	80	1909	Osterville, Mass.	New York, N. Y.	
207995		Ga. s.	Shark	19	13	46.7	11.9	4.8	Fsh.	4	30	1910	Port Orchard, Wash.	Pt. Townsend, Wash.	
208546		Ga. s.	Shark	12	7	40.3	10.3	6.4	Pas.	2	40	1911	Salisbury, Md.	Philadelphia, Pa.	
209337		*Ga. p.	Sharp Shooter	11	7	46.4	12.7	2.2	Frt.	1		1904	Delks Bluff, Fla.	Jacksonville, Fla.	
205041	K. W. N. J.	St. s.	Shasta	878	517	192.3	41.0	14.0	Frt.	18		1908	Hoquiam, Wash.	San Francisco, Cal.	
115917		St. s.	Shaughraun	45	22	60.0	15.4	8.0	Tow.	4		1883	Buffalo, N. Y.	Buffalo, N. Y.	
117072		St. s.	SHAUN RHUE	79	54	65.8	17.2	7.8	Tow.	4		1901	do.	Do.	
205179		*St. p.	Shaver	368	305	155.0	30.8	6.7	Tow.	11	725	1908	Portland, Oreg.	Portland, Oreg.	
105551		St. s.	Shaw	12	6	40.3	11.0	5.0	Tow.	3		1899	Millville, N. J.	Portland, Me.	
210357		Ga. s.	Shawmut	11	7	36.1	12.7	4.0	Frt.	1	32	1912	Shaw Island, Wash.	Pt. Townsend, Wash.	
116137	K. D. P. J.	St. s.	Shawmut	1,624	1,100	250.0	36.0	18.8	Frt.	22	5,500	1879	Sunderland, England.	Philadelphia, Pa.	
203134		Ga. s.	Shawnee	8	5	34.8	9.7	4.1	Pas.	1		1906	Mariner Harbor, N. Y.	New York, N. Y.	
210328		Ga. y.	Shawondase	14	9	43.0	9.6	4.3	Yct.	0	25	1910	Baltimore, Mich.	Detroit, Mich.	
117217		Ga. s.	Shearwater	9	6	46.0	9.0	3.5	Pas.	1		1902	Jacksonville, Fla.	Jacksonville, Fla.	
204762		Ga. s.	Sheba	8	7	39.7	8.6	2.7	Pas.	2	30	1907	Portland, Oreg.	Coos Bay, Oreg.	
115119		St. p.	Sheboygan	623	461	208.1	50.6	12.8	Frt.	9	500	1869	Manitowoc, Wis.	Duluth, Minn.	
116033		St. s.	Sheboygan	62	31	65.5	17.6	8.6	Tow.	3	125	1886	Sheboygan, Wis.	Buffalo, N. Y.	
203063		Ga. s.	Shepherd	13	11	43.2	12.4	4.1	Pas.	2		1906	Brooklyn, N. Y.	New York, N. Y.	
203759		Ga. y.	Shella	47	39	56.9	17.9	7.1	Yct.	2	28	1906	West Haven, Conn.	New Haven, Conn.	
203927	K. V. S. H.	St. s.	SHELDON PARKS	6,611	5,049	540.0	56.0	31.0	Pas.	21	1,760	1907	Superior, Wis.	Cleveland, Ohio.	
210370		Ga. s.	SHELDONIA II	9	9	31.0	8.0	4.0	Pas.	1	24	1912	Grafton, Ill.	Chicago, Ill.	
116067		St. s.	Shelikof	173	101	135.0	23.0	9.6	Pas.	9		1900	Alameda, Cal.	Pt. Townsend, Wash.	
116223		St. s.	Shenandoah	2,251	1,880	308.0	43.0	21.0	Frt.	15	1,200	1894	West Bay City, Mich.	Duluth, Minn.	
209329		St. s.	SHENANGO	8,047	6,498	580.8	58.2	33.0	Frt.	24	1,800	1909	Ecorse, Mich.	Pittsburgh, Pa.	
116258		Ga. s.	Shencossett	14	12	41.1	11.4	5.5	Wat.	0	20	1889	Noank, Conn.	New London, Conn.	
202318	K. V. B. H.	Ga. y.	Shepherdess	101	100	95.6	22.3	11.8	Yct.	9	45	1905	Essex, Mass.	Philadelphia, Pa.	
116545		Ga. s.	Sherman S. Benner	7	7	27.6	10.9	6.6	Fsh.	2		1892	Bremen, Me.	Portland, Me.	
209869		Ga. s.	Shetucket	28	14	56.6	18.0	5.0	Pas.	1	90	1912	Noank, Conn.	New London, Conn.	
209440		*Ga. p.	Shifter No. 2	13	11	65.4	12.0	2.0	Pas.	2	18	1911	Sardis, Ohio.	Wheeling, W. Va.	
116625		Ga. s.	Shiloh	6	6	25.4	11.3	4.8	Msc.	1		1894	Westport, Me.	Boothbay, Me.	
116701		St. s.	Shiloh	84	57	83.0	22.6	4.0	Frt.	7		1895	Tarboro, N. C.	Newbern, N. C.	
117210		*St. p.	Shiloh	140	140	150.0	28.0	4.0	Pas.	4	40	1902	Jeffersonville, Ind.	Paducah, Ky.	
205531		Ga. s.	Shima Maru	15	10	45.0	10.4	5.4	Frt.	1	75	1909	Stockton, Cal.	San Francisco, Cal.	
210482		Ga. s.	Shine-on	7	6	24.5	7.2	3.3	Fsh.	2	10	1912	Plum Island, Wis.	Milwaukee, Wis.	
17016		St. p.	Shinnecock	650	487	160.0	33.0	13.0	Fer.	8	325	1866	Brooklyn, N. Y.	New York, N. Y.	
116712		St. p.	SHINNECOCK	1,203	706	260.0	35.0	14.3	Pas.	59	1,600	1896	Wilmington, Del.	Do.	
203297		Ga. y.	Shinnecock	24	16	52.6	11.0	5.7	Yct.	2		1906	Mariner Harbor, N. Y.	Do.	
209015		Ga. s.	Shirley II	37	25	57.3	16.3	4.9	Pas.	2	50	1911	South Jacksonville, Fla.	Jacksonville, Fla.	
209912		Ga. s.	SHIRNETTIE	11	11	45.1	9.0	4.1	Pas.	2	25	1911	Lake Providence, La.	Vicksburg, Miss.	
204509	K. W. H. P.	St. s.	Shna-Yak	839	452	188.7	39.8	12.8	Frt.	20		1907	Winslow, Wash.	San Francisco, Cal.	
116384		St. s.	Shohola	117	58	90.0	22.2	9.8	Tow.	6	450	1891	Philadelphia, Pa.	New York, N. Y.	
200486		Ga. s.	Shokokon	9	9	36.4	8.4	3.8	Pas.	1		1903	Lomax, Ill.	Burlington, Iowa.	
209077		Ga. s.	Shokokon	30	28	50.0	10.0	6.0	Pas.	2	40	1911	Muskegon, Mich.	Do.	
117108		St. s.	Shooter Island	76	52	72.9	20.1	8.8	Fer.	4		1902	Shooters Island, N. Y.	New York, N. Y.	
115708		St. p.	Short Cut	81	81	97.0	25.0	4.5	Fer.	3		1880	Pittsburgh, Pa.	Pittsburgh, Pa.	
205083	K. W. P. D.	St. s.	Shoshone	646	341	175.6	38.0	12.8	Frt.	19		1908	Fairhaven, Cal.	San Francisco, Cal.	
209110		*St. p.	Shoshone	11	7	53.6	9.9	3.0	Pas.	3	72	1908	Coeur d'Alene, Idaho	Pt. Townsend, Wash.	
207285	L. B. J. V.	*St. p.	Shrewsbury	77	41	94.4	15.0	7.7	Yct.	4	200	1910	Boston, Mass.	Perth Amboy, N. J.	
202814		Ga. s.	Show Me	9	6	30.6	9.1	3.7	Msc.	1		1905	Juneau, Alaska	Juneau, Alaska.	
209986		Ga. s.	Shui Cha	28	23	51.8	15.6	4.5	Msc.	1	50	1912	Morehead City, N. C.	New York, N. Y.	
203076		Ga. y.	Shur	23	23	50.2	12.6	5.2	Yct.	2	40	1906	Lynn, Mass.	Niagara Falls, N. Y.	
203610	K. V. Q. P.	Ga. y.	Shur	48	48	29	72.8	12.5	7.2	Yct.	4	120	1903	South Boston, Mass.	Gloucester, Mass.
117179	K. R. W. G.	St. s.	SIBERIA	11,284	5,655	551.7	63.2	21.8	Pas.	282	18,000	1902	Newport News, Va.	New York, N. Y.	
117265		*St. p.	Sibilla	35	35	65.4	16.0	4.2	Tow.	4		1903	Plaquemine, La.	Brashear, La.	
116324		Ga. s.	Sibyl	14	9	37.0	14.0	5.5	Pas.	1		1890	Nyack, N. Y.	Wilmington, Del.	
117133	K. R. S. W.	Ga. y.	Sibyl	27	26	60.5	15.5	5.2	Yct.	4		1902	Port Jefferson, N. Y.	Hartford, Conn.	

1 Formerly st. s. Ruth.  
 2 Formerly st. s. General Geo. G. Meade.  
 3 Formerly ga. y. Ildico.

4 Formerly st. s. Anna Shaw.  
 5 Formerly British st. s. Enchantress.  
 6 Formerly st. p. Monticello.

7 Formerly ga. y. Elmore.  
 8 Formerly ga. y. (a) Topsy.  
 9 Formerly ga. y. (b) Mona.

10 Formerly ga. y. Friendship V.  
 11 Formerly ga. y. Tyche.  
 † Exempt.

## MERCHANT STEAM VESSELS OF THE UNITED STATES—Continued.

Official No.	Signal letters.	Rig.	Name of vessel.	Gross tonnage.	Net tonnage.	Length.	Breadth.	Depth.	Services.	Crew.	Indicated horsepower.	When built.	Where built.	Home port (where permanent document issues).
						Feet.	Feet.	Feet.						
210226		Ga. s.	Sicilia	5	5	23.8	7.2	3.2	Fsh.	4	10	1911	Milwaukee, Wis.	Milwaukee, Wis.
907776		Ga. s.	Sickle	24	21	59.0	17.3	3.8	Fsh.	12	20	1910	Williston, N. C.	Beaufort, N. C.
115715		*St. p.	Sidney	540	378	221.3	35.5	5.5	Pas.	45	396	1880	Wheeling, W. Va.	Rock Island, Ill.
115773		St. s.	Sidney	22	11	55.4	15.1	6.6	Pas.	3		1881	Baltimore, Md.	Baltimore, Md.
203469		Ga. s.	Sidney	14	9	39.9	10.2	3.9	Pas.	1	20	1907	Ballard, Wash.	Pt. Townsend, Wash.
115934			Sidney Smith	12	11	36.4	12.9	3.8	Frt.	2		(†)	Fairhaven, N. J.	Greenport, N. Y.
116377		St. s.	Sidney O. Neff	435	338	149.6	30.2	10.4	Frt.	11	350	1890	Manitowoc, Wis.	Grand Haven, Mich.
116775		St. s.	Sidonie	13	7	44.4	12.2	5.6	Fsh.	4		1897	.....do.	Do.
203178	K.V.L.M.	Ga. y.	Sieglinde	62	58	66.7	20.2	9.2	Yct.	7		1906	New York, N. Y.	New York, N. Y.
116996	K.Q.H.P.	St. s.	SIERRA	5,989	3,745	400.0	50.2	18.1	Pas.	105	8,244	1900	Philadelphia, Pa.	San Francisco, Cal.
203757		St. s.	SIERRA	4,846	4,287	438.7	52.0	23.9	Frt.	25	1,250	1906	Toledo, Ohio	Duluth, Minn.
93241	K.R.M.V.	Ga. y.	Siesta	44	39	67.1	15.0	3.3	Yct.	4		1900	Croton, N. Y.	Burlington, N. J.
117268	K.Q.B.H.	Ga. y.	Siesta	32	32	57.7	15.1	8.4	Yct.	2		1900	New Bedford, Mass.	Rockport, Me.
20633		*St. p.	SIEUR DE MONTS	460	318	155.5	32.0	7.4	Pas.	14	1,000	1901	Philadelphia, Pa.	Portland, Me.
127030		St. s.	Sightseer	151	102	86.4	21.6	7.7	Pas.	7	420	1894	Braintree, Mass.	Boston, Mass.
211071		Ga. s.	Signess	14	12	39.1	10.9	3.4	Fsh.	1	24	1913	Dames Point, Fla.	Jacksonville, Fla.
203784		Ga. s.	Sigwan	18	14	44.5	14.8	4.2	Oya.	3	30	1906	Bridgeport, Conn.	Bridgeport, Conn.
211239		Ga. s.	Silas McLoon	26	15	62.3	14.5	6.3	Frt.	2	50	1913	East Boothbay, Me.	Boothbay, Me.
116523		St. s.	Silox	143	112	98.0	17.5	9.5	Cnl.	4	250	1892	Lockport, N. Y.	Cold Spring, N. Y.
210450		Ga. y.	Silouan	201	103	101.2	21.0	7.2	Yct.	5	150	1912	Tottenville, N. Y.	New York, N. Y.
208741		*Ga. p.	Silver Beam	15	11	45.8	7.9	2.0	Pas.	1	20	1911	Morrison, Mo.	St. Louis, Mo.
210750		Ga. s.	Silver Bear	28	19	45.6	14.0	5.8	Fsh.	6	30	1912	Tacoma, Wash.	Tacoma, Wash.
116810		Ga. s.	Silver Chief	10	8	37.6	13.0	3.5	Tow.	3		1898	Charlevoix, Mich.	Grand Haven, Mich.
209706		Ga. s.	Silver City	21	14	47.8	14.2	3.2	Pas.	2	35	1912	Tampa, Fla.	Tampa, Fla.
140665		St. s.	Silver Dollar	9	7	44.0	9.9	3.7	Tow.	1		1886	Buffalo, N. Y.	Buffalo, N. Y.
204281		Ga. s.	Silver King	13	8	43.2	12.2	3.8	Pas.	1		1907	Bolivar, Tex.	Galveston, Tex.
210410		Ga. s.	Silver King	16	11	45.7	10.6	4.8	Pas.	2	36	1912	Rose Bluff, La.	Brashear, La.
209273		Ga. s.	Silver Leaf	9	8	31.5	9.5	4.0	Fsh.	2	10	1908	West De Pere, Wis.	Milwaukee, Wis.
3679		St. s.	Silver Spray	95	64	109.2	21.9	8.3	Pas.	7	130	1894	Ludington, Mich.	Chicago, Ill.
116116		Ga. s.	Silver Spray	10	6	48.0	12.3	2.6	Frt.	1		1886	Crisfield, Md.	Newport News, Va.
116676		St. s.	Silver Spray	38	26	54.0	15.8	6.0	Tow.	4		1895	West Bay City, Mich.	Marquette, Mich.
118851		St. s.	Silver Spray	33	22	68.4	16.7	6.5	Fsh.	3		1898	Sandusky, Ohio	Sandusky, Ohio.
204960		Ga. s.	Silver Spray	13	9	46.6	10.1	3.4	Pas.	1		1908	Bellingham, Wash.	Pt. Townsend, Wash.
210122		Ga. s.	Silver Spray	13	11	43.8	13.0	3.6	Pas.	1	25	1905	Brooklyn, N. Y.	Patchogue, N. Y.
203522		Ga. s.	Silver Spring	14	11	47.7	11.0	3.5	Msc.	3	15	1906	Ladies Island, S. C.	Charleston, S. C.
116103		St. s.	Silver Star	75	42	73.5	14.7	4.8	Pas.	5		1886	Brewer, Me.	Belfast, Me.
116791		St. s.	Silver Star	20	13	65.0	10.0	5.0	Pas.	7		1897	Pittsburgh, Pa.	Cincinnati, Ohio.
207120		Ga. s.	Silver Star	9	9	32.0	9.6	3.6	Fsh.	2	12	1906	Two Rivers, Wis.	Grand Haven, Mich.
116255		Ga. s.	Silver Wave	28	19	54.8	16.9	5.2	Frt.	4		1889	Bandon, Oreg.	Nome, Alaska.
209612		*Ga. p.	Silver Wave	9	9	48.8	8.0	2.8	Frt.	3	15	1911	Kansas City, Mo.	Kansas City, Mo.
116091		St. s.	Simon Langell	845	677	195.3	34.6	13.7	Frt.	17	575	1886	St. Clair, Mich.	Duluth, Minn.
116987		St. s.	SIMON J. MURPHY	4,869	3,770	435.5	51.5	28.0	Frt.	21	1,150	1900	Wyandotte, Mich.	Do.
207912		Ga. y.	Simple Life	27	15	45.8	16.5	3.4	Yct.	1	40	1910	Jacksonville, Fla.	Jacksonville, Fla.
203313		Ga. y.	Simplicity	21	17	48.3	10.5	5.5	Yct.	2		1906	Astoria, N. Y.	New York, N. Y.
117248		St. s.	SINALOA	4,539	3,503	416.0	50.0	24.0	Pas.	22	1,500	1903	West Bay City, Mich.	Duluth, Minn.
204090		Ga. s.	Sinaloa	34	19	64.2	14.2	5.0	Pas.	2	70	1907	San Francisco, Cal.	San Francisco, Cal.
210153		Ga. y.	Sinbad	18	12	45.6	10.6	4.6	Yct.	0	70	1911	Detroit, Mich.	Detroit, Mich.
116561		Ga. s.	Sinbad	9	7	32.7	14.0	3.3	Pas.	2		1886	Bayport, N. Y.	New York, N. Y.
200027		Ga. s.	Sineth	7	7	28.6	11.5	5.8	Fsh.	1		1892	Camden, Me.	Mt. Desert Ferry, Me.
95759		St. s.	Sioux	52	26	71.6	16.5	8.6	Tow.	8		1883	Green Bay, Wis.	Milwaukee, Wis.
200952	K.T.D.H.	St. y.	Sioux	55	37	102.4	11.6	5.8	Yct.	6	350	1904	Bristol, R. I.	New York, N. Y.
208278	L.B.S.H.	St. s.	SILOUX	461	266	148.3	24.2	14.8	Pas.	12	1,000	1910	Seattle, Wash.	Pt. Townsend, Wash.
116477		St. s.	Sir Arthur	28	19	58.6	14.6	6.2	Fsh.	5		1892	Benton Harbor, Mich.	Grand Haven, Mich.
116723		St. s.	SIR HENRY BESSEMER	4,321	3,293	413.2	48.0	24.0	Frt.	26	2,000	1896	Cleveland, Ohio	Duluth, Minn.
207576		Ga. s.	Sir Knight	7	6	30.0	9.5	4.0	Pas.	1	18	1909	Harbor Springs, Mich.	Grand Haven, Mich.
203170		St. s.	SIR THOMAS SHAUGHNESSY	6,276	4,665	480.0	52.2	30.2	Frt.	24	1,050	1906	Wyandotte, Mich.	Cleveland, Ohio.
116736		St. s.	SIR W.M. FAIRBAIRN	4,219	3,181	424.6	45.8	27.8	Frt.	23	1,800	1896	.....do.	Duluth, Minn.
116732		St. s.	SIR WILLIAM SIEMENS	4,344	3,293	413.2	48.0	24.0	Frt.	26	2,000	1896	Cleveland, Ohio	Do.
116039		Ga. s.	Siren	5	5	23.0	12.3	3.4	Fsh.	1		1885	Noank, Conn.	Sag Harbor, N. Y.
210713		Ga. s.	Sirena	13	11	38.2	9.2	4.7	Frt.	3	40	1912	San Diego, Cal.	San Diego, Cal.
206049		Ga. y.	Siron	21	21	51.2	13.4	7.7	Yct.	2	15	1909	Marblehead, Mass.	Marblehead, Mass.
115774		St. p.	Sirius	993	711	220.0	32.5	11.1	Pas.	21	900	1881	Chester, Pa.	New York, N. Y.
200254		St. s.	*SIRIUS	4,470	3,143	416.0	50.3	24.0	Frt.	22	1,500	1903	Chicago, Ill.	Cleveland, Ohio.
209742		Ga. s.	Sirius	22	15	44.0	14.0	5.4	Fsh.	1	35	1912	Seattle, Wash.	Seattle, Wash.
23044		Ga. s.	Sirocco	17	14	46.0	18.2	3.2	Frt.	2		1867	Jamesport, N. Y.	Tappanhook, Va.
20244		Ga. s.	Sirod	6	6	24.6	11.5	4.0	Fsh.	1		1906	Osterville, Mass.	Chatham, Mass.
208850		Ga. s.	Sis	10	7	32.2	12.1	5.1	Frt.	2	25	1911	Shelton, Wash.	Tacoma, Wash.
201468		Ga. y.	Sisama	19	13	40.4	12.4	4.3	Yct.	3		1904	Detroit, Mich.	Detroit, Mich.
210271		Ga. s.	Sisco	12	8	35.5	10.9	5.0	Frt.	2	20	1912	Port Richmond, N. Y.	New York, N. Y.
201825		St. s.	Sisilina	67	45	115.8	12.5	7.6	Yct.	13		1915	New York, N. Y.	Do.
210872	L.C.S.K.	St. y.	Siskiyou	884	523	204.1	41.5	14.2	Frt.	20	800	1912	Houquiam, Wash.	San Francisco, Cal.

<sup>1</sup> Formerly ga. y. Marie.

<sup>2</sup> Formerly st. s. Quaker City.  
(a) City of Quincy.

<sup>3</sup> Formerly st. s. (b) Tanwha.  
(c) British, Tanwha.

<sup>4</sup> Formerly st. y. Louise Harbrecht.

<sup>5</sup> Formerly st. s. Blossner Girl.

<sup>6</sup> Formerly st. s. (a) Henry Marshall.  
(b) Jesse Spaulding.

<sup>7</sup> Formerly st. y. Little Sovereign.

<sup>8</sup> Formerly st. s. R. L. Ireland.

<sup>9</sup> Formerly st. y. Vitesse.

† Rebuilt 1881.

## MERCHANT STEAM VESSELS OF THE UNITED STATES—Continued.

Official No.	Signal letters.	Rig.	Name of vessel.	Gross tonnage.	Net tonnage.	Length.	Breadth.	Depth.	Services.	Crew.	Indicated horsepower.	When built.	Where built.	Home port (where permanent document issues).
211437		Ga. y.	Sispud II.	29	23	52.6	12.1	6.4	Yct.	2	50	1913	New York, N. Y.	New York, N. Y.
207807		Ga. s.	Siuslaw	11	9	35.0	9.0	3.0	Pas.	2	10	1910	Acme, Oreg.	Yaquina, Oreg.
117037		Ga. s.	Siva	33	30	55.0	16.6	5.0	Oya.	4		1901	Stratford, Conn.	Cold Spring, N. Y.
130742	K. N. W. Q.	Ga. s.	Sivad	30	25	59.4	16.4	6.7	Yct.	3		1897	Baltimore, Md.	Providence, R. I.
116866		*St. p.	Skagit Queen	327	196	125.5	25.7	4.6	Pas.	12	68	1898	West Seattle, Wash.	Seattle, Wash.
204495		Ga. s.	Skate	10	7	31.1	10.8	3.2	Pas.	1		1907	Ballard, Wash.	Do.
116330		St. s.	Skater	92	63	89.0	23.0	7.0	Pas.	6		1890	Detroit, Mich.	Marquette, Mich.
203080		Ga. s.	Skooter	12	8	45.9	8.2	2.4	Pas.	1		1906	Coupeville, Wash.	Seattle, Wash.
117109		St. y.	SKIBO	45	30	73.5	11.7	8.4	Yct.	4		1901	Elizabeth, N. J.	Pittsburgh, Pa.
206715		Ga. s.	Skibo	11	8	40.7	10.2	4.5	Pas.	5	18	1909	Atlantic City, N. J.	Somers Point, N. J.
204420	K. W. G. M.	Ga. y.	Skidbladnir	76	55	90.0	15.8	6.0	Yct.	6	300	1907	Wilmington, Cal.	Los Angeles, Cal.
203079		Ga. s.	Skidoo	18	12	37.4	15.6	4.8	Pas.	2		1906	Holland, Mich.	Grand Haven, Mich.
205022		Ga. s.	Skimmer	30	19	61.2	14.0	4.0	Pas.	3	60	1908	Benicia, Cal.	San Francisco, Cal.
208360		*Ga. p.	Skimmer	19	19	75.4	18.2	2.7	Timw.	2	50	1910	Galveston, Tex.	Baltimore, Md.
202897	K. V. G. N.	St. y.	Skipack	33	22	7.8	10.5	5.6	Yct.	6		1906	Bristol, R. I.	New York, N. Y.
205542		Ga. s.	Skipaway	10	9	31.8	8.5	3.9	Pas.	4	20	1907	Hoboken, N. J.	Do.
115779		St. s.	Skip Jack	15	8	47.0	10.6	5.5	Pas.	4	74	1882	New London, Conn.	New London, Conn.
209548		Ga. s.	Skipper	10	7	32.8	11.2	4.8	Fsh.	2	10	1912	Seattle, Wash.	Seattle, Wash.
202615		Ga. s.	Skipper	11	8	43.0	14.0	3.5	Fsh.	1		1905	Flatlands, N. Y.	Cold Spring, N. Y.
204921		Ga. s.	Skipper	10	6	36.8	11.7	4.0	Frt.	2		1908	Mount Pleasant, S. C.	Charleston, S. C.
208137		Ga. s.	Skipper	16	11	52.3	11.3	4.3	Tow.	2	50	1910	West Lake, La.	Galveston, Tex.
200603		*St. p.	Skookum	302	173	112.0	26.8	5.6	Pas.	5	400	1904	Aberdeen, Wash.	Pt. Townsend, Wash.
202818		Ga. s.	Skookum	12	8	54.5	11.0	2.5	Pas.	1		1905	Stanwood, Wash.	Seattle, Wash.
206368		Ga. s.	Skookum	14	9	41.8	11.1	4.6	Frt.	2	50	1909	Seattle, Wash.	Do.
117032		Ga. s.	Skylark	6	5	30.5	9.6	3.6	Fsh.	2		1901	Burton, Wash.	Wrangell, Alaska.
121191	K. R. B. P.	*St. p.	Skylark	19	16	61.0	10.2	5.2	Yct.	2		1901	New York, N. Y.	New York, N. Y.
209582		Ga. y.	Skylark	29	20	54.7	14.7	4.8	Yct.	3	40	1910	Toms River, N. J.	Philadelphia, Pa.
209395		Ga. s.	Slacum Bros	9	8	35.6	10.6	3.4	Frt.	0	11	1911	Bollingbroke Creek, Md.	Baltimore, Md.
209464	L. C. G. N.	St. s.	SLAUGHTER	221	150	95.1	25.0	12.2	Tow.	7	750	1911	Port Richmond, N. Y.	Perth Amboy, N. J.
211209		Ga. s.	Sloga II	23	16	45.7	13.6	5.7	Fsh.	8	30	1913	Tacoma, Wash.	Tacoma, Wash.
117185		Ga. s.	Sly Fox	9	7	39.9	12.9	3.6	Frt.	2		1902	Crittenden, Va.	Norfolk, Va.
210358		Ga. s.	Smile	7	7	30.5	9.6	4.0	Frt.	1	12	1912	Astoria, Oreg.	Pt. Townsend, Wash.
106993		St. s.	Smith	191	130	127.0	21.7	10.5	Tow.	6	600	1881	Buffalo, N. Y.	Milwaukee, Wis.
202402		Ga. s.	Smith Brothers	9	7	28.4	12.0	3.7	Fsh.	2	8	1903	Greenwich, R. I.	Newport, R. I.
211119		St. s.	Smith Bros	166	128	82.0	23.5	6.1	Frt.	5	60	1913	Bridgeport, Conn.	New Haven, Conn.
57887		St. s.	Smith, Davis & Co	131	110	95.0	17.6	9.2	Cnl.	3	85	1886	Lockport, N. Y.	New York, N. Y.
204190		St. s.	SMITH THOMPSON	4,786	4,227	438.7	52.0	23.9	Frt.	22	1,400	1907	Toledo, Ohio	Oswego, N. Y.
96543		St. p.	SMITHFIELD	725	353	202.7	29.6	10.1	Pas.	15	1,200	1901	Elizabeth, N. J.	New York, N. Y.
202322		Ga. s.	Smiths	17	11	47.1	14.6	4.2	Oys.	1	28	1905	Alameda, Cal.	San Francisco, Cal.
210755		Ga. s.	Smyth	15	10	49.3	11.2	9.0	Tow.	0	50	1912	Beaumont, Tex.	Port Arthur, Tex.
206705		*Ga. p.	Snall	13	8	52.0	11.5	3.0	Pas.	2	24	1909	Madison, Ill.	St. Louis, Mo.
202912		Ga. s.	Snapper	39	27	70.7	14.2	4.6	Frt.	5		1906	Pocomoke City, Md.	Annapolis, Md.
210056		Ga. s.	Snaphot	13	12	40.6	9.9	4.3	Pas.	1	25	1912	Boston, Mass.	Boston, Mass.
116646		Ga. s.	Sneak	5	5	30.0	12.7	3.3	Oys.	1		1886	Northport, N. Y.	Bridgeport, Conn.
201704		Ga. y.	Snipe	21	14	54.6	10.2	5.5	Yct.	2		1905	Boston, Mass.	New York, N. Y.
208831		*Ga. p.	Snoopsy	21	21	46.0	24.4	2.5	Fer.	2	24	1911	Poplar, Mont.	Great Falls, Mont.
201797		Ga. s.	Snow Ball	7	7	37.0	10.4	3.0	Fsh.	1		1900	Ballard, Wash.	Juneau, Alaska.
115673		Ga. s.	Snow Flake	6	5	27.5	11.0	3.7	Fsh.	1		1879	Kingston, R. I.	Newport, R. I.
211184	L. C. V. W.	St. s.	SOCONY	3,063	2,223	321.7	46.2	27.5	Frt.	35	1,900	1913	Camden, N. J.	New York, N. Y.
202147		Ga. s.	Sockeyes	7	5	36.7	10.4	3.4	Fsh.	0		1905	Ballard, Wash.	Pt. Townsend, Wash.
210716		St. p.	Sod	32	32	64.0	16.0	3.8	Pas.	2	15	1912	Roseville, Ark.	Memphis, Tenn.
211142		St. s.	Sofee II	15	10	38.0	12.9	4.9	Fsh.	5	20	1913	Tacoma, Wash.	Tacoma, Wash.
116000		St. s.	Sokokis	15	10	58.2	12.4	4.1	Tow.	2		1893	Portland, Me.	Perth Amboy, N. J.
205683		Ga. s.	Sokol	11	7	34.0	12.0	4.2	Fsh.	7	20	1908	Tacoma, Wash.	Seattle, Wash.
115694		St. p.	Solano	3,549	3,067	407.0	65.5	17.4	Fer.	17	2,000	1879	San Francisco, Cal.	San Francisco, Cal.
207906		Ga. s.	Solano	8	5	39.9	9.3	4.1	Frt.	1	30	1910	do.	Do.
210133	L. C. K. W.	St. s.	SOL DUC	1,065	667	189.0	31.5	22.6	Pas.	40	1,500	1912	Seattle, Wash.	Pt. Townsend, Wash.
23505		Ga. s.	Solferino	19	13	41.5	17.5	4.2	Frt.	1		1867	San Francisco, Cal.	San Francisco, Cal.
96391		St. s.	Solicitor	19	12	44.9	13.5	6.0	Tow.	4		1898	Baltimore, Md.	Baltimore, Md.
116874		St. s.	Solicitor	56	38	70.5	17.2	8.2	Msc.	4	175	1899	do.	Newport, R. I.
211150		Ga. s.	Solicitor	15	11	38.5	13.3	4.3	Tow.	1	40	1913	Norfolk, Va.	Norfolk, Va.
116687		St. s.	Somers Point	20	14	70.1	14.4	5.0	Pas.	3		1895	Nyack, N. Y.	Somers Point, N. J.
22676		St. p.	Somerset	538	355	149.0	34.0	11.7	Fer.	8	300	1862	Brooklyn, N. Y.	New York, N. Y.
116745		Ga. s.	Somerset	6	5	47.0	10.9	3.2	Pas.	2		1894	Lawsonia, Md.	Washington, D. C.
208533	L. B. V. G.	St. s.	SOMERSET	3,648	2,300	309.1	46.2	19.3	Pas.	54	2,800	1911	Camden, N. J.	Boston, Mass.
202713		St. s.	SOMERVILLE	1,197	814	191.4	44.0	15.8	Fer.	6	1,500	1905	Wilmington, Del.	New York, N. Y.
116141		St. s.	Sommers N. Smith	52	26	66.6	16.0	7.2	Tow.	3		1887	Philadelphia, Pa.	Rockland, Me.
116734	K. M. T. W.	St. s.	SOMMERS N. SMITH	211	79	105.0	21.1	14.2	Tow.	10	400	1896	Newport News, Va.	Wilmington, Del.
206446		Ga. s.	Sonleyett	14	9	52.8	12.3	4.4	Tow.	2	75	1909	Seattle, Wash.	Seattle, Wash.
116783		*St. p.	Sonoma	139	139	123.5	20.5	4.2	Pas.	18	229	1897	l'arkersburg, W. Va.	Wheeling, W. Va.
115298		St. p.	Sonoma	305	250	135.0	28.0	6.5	Pas.	14	60	1874	San Francisco, Cal.	San Francisco, Cal.
117000	K. Q. L. V.	St. s.	SONOMA	6,279	3,911	400.0	50.2	21.3	Pas.	118	8,729	1900	Philadelphia, Pa.	Do.
117266		St. s.	SONOMA	4,539	3,503	416.0	50.0	24.0	Frt.	21	1,300	1903	West Bay City, Mich.	Duluth, Minn.
203488		Ga. s.	Sonoma Valley	29	14	55.0	18.1	3.6	Frt.	4		1906	San Francisco, Cal.	San Francisco, Cal.

<sup>1</sup> Formerly ga. y. Natka.  
<sup>2</sup> Formerly st. y. Sisilina.  
<sup>3</sup> Formerly ga. y. Franaea.

<sup>4</sup> Formerly st. s. Albert J. Wright.  
<sup>5</sup> Formerly st. p. Hampton.

<sup>6</sup> Formerly st. s. Harvey E. Burch.  
<sup>7</sup> Formerly U. S. S. Somersset.



MERCHANT STEAM VESSELS OF THE UNITED STATES—Continued.

Official No.	Signal letters.	Rig.	Name of vessel.	Gross tonnage.	Net tonnage.	Length.	Breadth.	Depth.	Service.	Crew.	Indicated horsepower.	When built.	Where built.	Home port (where permanent document issues).
						<i>Feet.</i>	<i>Feet.</i>	<i>Feet.</i>						
117158		St. s.	SONORA	3,630	2,731	353.2	48.0	24.0	Frt.	24	1,198	1902	West Superior, Wis.	Duluth, Minn.
203135		St. s.	Sonora	8	5	34.8	9.7	4.1	Tow.	2		1906	Mariner Harbor, N. Y.	Buffalo, N. Y.
116056		St. s.	Sophia	27	19	41.7	11.3	4.7	Tow.	4		1884	Lake Bay, Wash.	Seattle, Wash.
116529		St. s.	Sophia	100	50	81.4	23.9	7.4	Frt.	5	150	1892	Boston, Mass.	Rockland, Me.
209284		Ga. s.	Sophia	10	8	35.0	12.6	4.0	Pas.	4	5	1904	Unalakeet, Alaska.	Nome, Alaska.
117054		Ga. s.	Sophia Johnson	43	29	54.9	16.2	8.4	Fsh.	6	8	1901	Port Angeles, Wash.	Seattle, Wash.
117193		Ga. s.	Sophia A. Durm	31	31	66.0	19.0	5.3	Msc.	2		1902	Baltimore, Md.	Cape Charles, Va.
209626		*St. p.	Sophia M. Gardner	91	91	118.6	25.3	3.5	Tow.	5	174	1912	Point Pleasant, W. Va.	Wheeling, W. Va.
115255		Ga. s.	Sophia Van Name	20	19	46.0	18.0	4.4	Msc.	2		1874	Glencove, N. Y.	Greenport, N. Y.
2398		St. s.	Sophie	46	23	69.4	17.4	7.0	Tow.	6		1862	Wilmington, Del.	Savannah, Ga.
127429		Ga. s.	Sophie	14	9	46.6	10.7	3.5	Frt.	1		1900	Warrenton, Oreg.	Astoria, Oreg.
157320		Ga. s.	Sophie	8	7	34.6	13.0	4.8	Msc.	1		1884	Brooklyn, N. Y.	Newark, N. J.
204333		Ga. s.	Sophie	10	7	54.6	8.1	2.8	Frt.	1		1907	Wallisville, Tex.	Galveston, Tex.
207470		Ga. s.	Sophie	10	8	33.5	9.9	4.0	Fsh.	2	10	1907	Harbor Springs, Mich.	Grand Haven, Mich.
117043		Ga. s.	Sophie Harms	14	13	42.0	13.6	3.8	Oys.	0		1901	Bridgeport, Conn.	New York, N. Y.
116463		St. s.	Sophie Wood	28	14	63.0	12.0	4.1	Frt.	4		1891	Eastlake, N. C.	Newbern, N. C.
210231		Ga. s.	Sophis	10	9	43.0	8.9	2.3	Pas.	0	16	1909	Eden, Fla.	St. Augustine, Fla.
201701		St. s.	Sorella	10	6	54.3	9.6	3.6	Pas.	2		1905	Superior, Wis.	Marquette, Mich.
210814		St. s.	Sound	50	34	52.5	16.2	6.6	Frt.	3	103	1912	Anacortes, Wash.	Pt. Townsend, Wash.
115028		St. p.	Southampton	673	483	170.8	33.5	10.6	Fer.	11	500	1869	Wilmington, Del.	New York, N. Y.
117097	K. R. H. M.	St. s.	South Bay	438	279	155.5	35.5	11.3	Pas.	16		1901	Tacoma, Wash.	San Francisco, Cal.
116173		St. s.	South Coast	301	225	131.5	32.2	10.5	Frt.	10	190	1887	San Francisco, Cal.	Do.
204497		Ga. s.	Southern	8	8	30.0	8.6	4.1	Pas.	1	11	1906	Ventnor, N. J.	Somers Point, N. J.
201384	K. T. J. L.	St. s.	Southern	95	64	82.5	19.4	8.8	Pas.	7	350	1904	Solomons, Md.	Philadelphia, Pa.
202357		St. s.	Southern	54	27	68.0	17.5	8.2	Tow.	3	140	1905	Baltimore, Md.	Baltimore, Md.
211270		Ga. s.	Southern	8	5	39.0	9.5	3.8	Fsh.	1	18	1912	Fort Myers, Fla.	Key West, Fla.
210949		Ga. s.	Southern Belle	17	11	38.5	13.3	3.5	Pas.	1		1912	Frederica, Ga.	Brunswick, Ga.
116439		St. s.	Southern Cross	25	12	56.6	14.0	5.5	Fsh.	3		1894	Racine, Wis.	Milwaukee, Wis.
210355		Ga. s.	Southern Cross	13	9	40.6	9.8	4.0	Pas.	2	40	1912	Chicago, Ill.	Chicago, Ill.
210073		Ga. s.	Southern Ferry	16	14	59.0	20.5	2.7	Fer.	0	16	1912	Greenport, N. Y.	Greenport, N. Y.
211156		St. s.	SOUTH JACKSONVILLE	292	190	130.0	40.0	11.6	Fer.	9	300	1913	Jacksonville, Fla.	Jacksonville, Fla.
201650		Ga. s.	Southland	69	42	85.0	18.2	3.4	Pas.	3	50	1904	Cocoa, Fla.	Do.
202309		Ga. y.	Southland	27	24	61.0	13.0	4.0	Yct.	2		1905	Bridgeport, Conn.	Galveston, Tex.
205436		Ga. s.	Southland	61	42	68.1	12.5	9.0	Pas.	6	200	1907	St. Louis, Mo.	Pensacola, Fla.
205896	K. W. S. M.	St. s.	SOUTHLAND	2,081	1,215	291.2	51.0	16.1	Pas.	69	3,000	1908	Newport News, Va.	Washington, D. C.
208251		Ga. s.	Southland	14	12	56.0	8.7	2.1	Pas.	1	35	1910	Seabreeze, Fla.	St. Augustine, Fla.
92881		St. s.	Southport	34	24	71.2	12.5	5.0	Pas.	5		1898	Peeckskill, N. Y.	Charleston, S. C.
208730		St. s.	Southport	245	167	125.6	21.2	8.8	Pas.	9	450	1911	Boston, Mass.	Boston, Mass.
116429		St. s.	South River	264	211	118.0	22.5	8.1	Pas.	12	340	1894	Baltimore, Md.	New York, N. Y.
203001	K. V. H. F.	St. p.	SOUTH SHORE	874	516	200.0	32.5	11.5	Pas.	6	1,200	1906	Quincy, Mass.	Boston, Mass.
115512		Ga. s.	South Side	6	5	29.0	13.1	3.2	Frt.	1		1871	Islip, N. Y.	Patchogue, N. Y.
76333		St. s.	Southwark	52	35	75.0	17.0	8.0	Tow.	7		1882	Bordentown, N. J.	Philadelphia, Pa.
208319		St. s.	Southwark	41	27	58.6	16.5	6.7	Frt.	6	150	1911	West New Brighton, N. Y.	Do.
115797		Ga. s.	Sovereign	5	5	28.3	12.6	3.0	Pas.	0		1881	Patchogue, N. Y.	New York, N. Y.
208296	L. B. S. R.	St. y.	†Sovereign	173	118	159.0	16.6	9.4	Yct.	18	4,000	1911	New York, N. Y.	Do.
204558		Ga. y.	Soya	19	13	58.0	11.0	5.4	Yct.	1		1907	Everett, Wash.	Pt. Townsend, Wash.
116305		St. s.	Spalpeen	29	14	46.5	13.6	6.4	Tow.	2		1889	Buffalo, N. Y.	Buffalo, N. Y.
115391		St. s.	Spark	24	10	45.6	16.9	4.5	Oys.	3		1875	Brooklyn, N. Y.	New Haven, Conn.
210416		Ga. y.	Spark	19	15	46.0	11.9	5.4	Yct.	2	40	1912	Huntington, N. Y.	Cold Spring, N. Y.
211241		Ga. y.	Spark	37	32	55.5	13.1	6.0	Yct.	2	60	1913	New York, N. Y.	New York, N. Y.
23364		Ga. s.	Sparkle	11	11	36.8	12.7	4.3	Msc.	1		1865	Portland, Me.	Newark, N. J.
205671		Ga. s.	Sparrow	13	8	41.9	9.0	2.9	Pas.	1	24	1908	Cove, Tex.	Galveston, Tex.
208932		Ga. s.	Sparrow	9	9	33.8	9.9	3.8	Fsh.	11	16	1908	Ketchikan, Alaska.	Ketchikan, Alaska.
210272	L. C. M. J.	St. s.	SPARTAN	226	154	105.9	25.1	11.1	Tow.	12	800	1912	Baltimore, Md.	Hartford, Conn.
203354		Ga. s.	Spat	8	6	32.0	9.6	2.4	Msc.	1		1906	Bellingham, Wash.	Pt. Townsend, Wash.
22897		Ga. s.	Specie	8	7	34.7	9.4	3.9	Frt.	1				Norfolk, Va.
161555		*St. p.	Speed	85	85	120.7	21.8	4.0	Pas.	17		1886	Stillwater, Minn.	Evansville, Ind.
204223		Ga. y.	Speedaway	16	11	67.7	8.3	4.0	Yct.	2	200	1906	New York, N. Y.	New York, N. Y.
100552	K. L. P. F.	St. y.	10 SPEEDWELL	340	190	143.3	27.0	15.8	Yct.	23	280	1893	Philadelphia, Pa.	Do.
203186		Ga. s.	Speedwell	7	7	36.4	8.3	3.0	Pas.	2		1906	Quincy, Ill.	Memphis, Tenn.
210379	L. C. N. F.	St. s.	Speedwell	914	874	192.6	42.0	12.2	Pas.	19	500	1912	North Bend, Oreg.	San Francisco, Cal.
208284	L. B. S. N.	Ga. y.	Speejacks	27	18	77.1	10.0	5.0	Yct.	3	400	1911	New York, N. Y.	Cleveland, Ohio.
209471		Ga. s.	Spencer	10	8	41.7	9.2	2.7	Pas.	1	12	1911	Helena, Ark.	Memphis, Tenn.
210996		Ga. s.	Spencer	52	38	60.0	16.0	7.1	Fsh.	10	75	1913	Seattle, Wash.	Seattle, Wash.
145332		St. s.	Spencer Meade	12	8	46.8	10.0	4.0	Tow.	6		1883	Buffalo, N. Y.	Ogdensburg, N. Y.
205865		Ga. s.	Spencer D. Fletcher	10	7	46.0	15.0	3.5	Msc.	1	25	1908	Leemont, Va.	Cape Charles, Va.
205264		Ga. s.	Spider	8	5	34.0	8.2	3.2	Pas.	0	10	1908	Anacortes, Wash.	Pt. Townsend, Wash.
207602		*St. p.	Spieler	36	36	60.8	22.2	3.6	Frt.	0		1906	Ridgefield, Wash.	Portland, Oreg.
120449		Ga. s.	Spindrift	23	21	38.6	17.7	6.4	Pas.	1		1881	Groton, Conn.	New York, N. Y.
116104		St. s.	SPOKANE	2,356	1,974	311.8	38.2	20.8	Frt.	17		1886	Cleveland, Ohio.	Port Huron, Mich.

(a) St. s. J. K. Kirkman.  
 (b) U. S. S. Jonquil.  
 (c) St. s. B. Bramell.  
 † Formerly ga. s. C. W. Alter.  
 ‡ Formerly st. s. Marion Cameron.  
 § Formerly ga. y. Ichthyosaurus.

¶ Formerly ga. y. Eliza M.  
 \* Formerly st. s. Manila.  
 † Formerly st. s. St. Michaels.  
 ‡ Formerly st. s. John Wear.  
 § Formerly st. p. Verne Swain.

¶ Formerly st. y. (a) Intrepid.  
 (b) Invincible.  
 † Formerly st. y. The Genesee.  
 ‡ Formerly slp. y. Ferguson.  
 † Steel and bronze.

MERCHANT STEAM VESSELS OF THE UNITED STATES—Continued.

Official No.	Signal letters.	Rig.	Name of vessel.	Gross tonnage.	Net tonnage.	Length.	Breadth.	Depth.	Service.	Crew.	Indicated horsepower.	When built.	Where built.	Home port (where permanent document issues).	
						Feet.	Feet.	Feet.							
116876	K. R. L.V.	*St. p.	Spokane	561	421	160.4	38.6	6.3	Pas.	20	700	1899	Riparia, Wash.	Portland, Ore.	
117116		St. s.	SPOKANE	2,279	1,381	270.1	40.1	17.3	Pas.	65	2,000	1902	San Francisco, Cal.	New York, N. Y.	
117129		Ga. s.	Spokane	11	7	50.0	10.9	4.0	Pas.	1		1902	Sydney, Wash.	Pt. Townsend, Wash.	
117250		*St. p.	Spokane	323	203	132.0	26.0	4.2	Tow.	10	240	1903	Newport, Wash.	Do.	
115152		St. s.	Sport	45	22	56.7	14.0	9.0	Tow.	3		1873	Wyandotte, Mich.	Grand Haven, Mich.	
115767		St. y.	Sport	72	36	84.5	16.6	6.1	Yct.	4		1881	Newburgh, N. Y.	Cape Vincent, N. Y.	
205346		Ga. p.	Sport	12	12	61.0	9.1	2.0	Frt.	2		6	1903	Terre Haute, Ind.	Evansville, Ind.
209398		Ga. s.	Sport	9	8	29.2	8.6	3.6	Pas.	1		14	1904	Manitowoc, Wis.	Milwaukee, Wis.
210232		Ga. y.	Sport	15	13	50.0	10.0	3.0	Yct.	2		15	1903	Watertown, N. Y.	Cape Vincent, N. Y.
203852		Ga. s.	Spot	11	8	40.0	12.2	4.0	Frt.	1			1906	Grafton, Va.	Norfolk, Va.
96511	*St. p.	Spottsville	39	39	76.7	17.0	3.3	Pas.	6			1900	Evansville, Ind.	Evansville, Ind.	
117174	*St. p.	SPRAGUE	1,479	1,479	276.0	61.0	7.4	Tow.	69			1902	Dubuque, Iowa	Pittsburgh, Pa.	
116114	St. s.	Spray	17	11	56.8	14.3	4.8	Tow.	3			1886	Alexandria, Va.	Alexandria, Va.	
116626	Ga. s.	Spray	9	9	27.6	13.4	4.0	Msc.	3			1894	East Greenwich, R. I.	Newport, R. I.	
116778	Ga. s.	Spray	6	6	31.7	11.6	2.5	Ovs.	1			1897	New Haven, Conn.	Hartford, Conn.	
117114	Ga. s.	Spray	18	15	41.4	13.8	4.5	Fsh.	1			1902	Brooklyn, N. Y.	New York, N. Y.	
117169	Ga. s.	Spray	15	12	46.7	12.2	4.1	Frt.	3			1902	Full River, Mass.	Newport, R. I.	
201123	Ga. s.	Spray	13	9	50.0	9.7	3.6	Pas.	1		9	1904	Sulzer, Alaska	Ketchikan, Alaska.	
202668	K. V. D. N.	St. s.	SPRAY	283	159	126.6	22.0	12.9	Fsh.	12	600	1905	Quincy, Mass.	Boston, Mass.	
204984		Ga. s.	Spray	10	5	32.3	12.6	5.8	Fsh.	1		7	1908	Friendship, Me.	S. W. Harbor, Me.
205588		Ga. s.	Spray	7	7	37.8	9.2	2.7	Msc.	1		10	1908	Atlantic, N. C.	Beaufort, N. C.
207921		Ga. s.	Spray	14	8	43.5	12.5	4.1	Frt.	2		20	1909	McClellanville, S. C.	Charleston, S. C.
209151		Ga. y.	Spray	7	8	28.6	8.9	3.9	Fsh.	2		15	1910	Traverse City, Mich.	Grand Haven, Mich.
210332		Ga. s.	Spray	7	6	29.2	8.0	3.0	Fsh.	1		14	1910	Manitowoc, Wis.	Do.
208442		Ga. y.	Spray II	41	37	57.0	12.6	6.0	Yct.	4		45	1911	New York, N. Y.	Stonington, Conn.
209125		St. p.	Spring Eagle	223	223	168.8	26.7	6.0	Pas.	4		745	1911	Jeffersonville, Ind.	St. Louis, Mo.
117092		St. s.	SPRINGFIELD	287	163	127.0	24.0	9.0	Pas.	9		325	1901	Wilmington, Del.	Burlington, N. J.
210756		Ga. s.	Spring Island 2nd	11	9	31.9	11.0	3.7	Frt.	3		18	1912	Spring Island, S. C.	Beaufort, S. C.
208493	Ga. s.	Spring Water	35	24	54.1	18.6	5.2	Frt.	1		30	1911	Tampa, Fla.	Tampa, Fla.	
207400	Ga. s.	Springwood	13	9	40.4	10.4	5.2	Pas.	2		25	1910	Ocean City, N. J.	Somers Point, N. J.	
106178	St. s.	*Sprite	27	19	52.0	15.3	5.3	Tow.	3			1883	Tottenville, N. Y.	New York, N. Y.	
116407	St. s.	Sprudel	28	20	62.3	14.4	4.7	Fsh.	3			1901	Buffalo, N. Y.	Cleveland, Ohio.	
226690	Ga. s.	Spy	7	5	34.0	10.0	3.1	Frt.	1			1868	Old River, Tex.	Galveston, Tex.	
210654	Ga. s.	Spy	9	8	32.3	12.4	3.0	Pas.	1		12	1892	Harrison, N. J.	Newark, N. J.	
116231	St. s.	SQUANTER	248	181	112.7	23.8	7.8	Pas.	10		400	1888	Newburgh, N. Y.	Providence, R. I.	
211265	Ga. s.	Squaw	14	11	35.0	10.2	3.9	Fsh.	1		12	1913	Buffaloe, Wis.	Milwaukee, Wis.	
120093	St. s.	Squirrel	42	28	59.4	17.3	6.9	Tow.	1		3	1885	Buffalo, N. Y.	Buffalo, N. Y.	
117094	Ga. s.	Squaw	14	10	56.0	15.0	4.0	Msc.	4			1901	Peocomoke City, Md.	Newport News, Va.	
117149	*St. p.	Stacker Lee	710	710	225.5	45.2	6.0	Pas.	23		957	1902	Jeffersonville, Ind.	New York, N. Y.	
206419	Ga. s.	STADACONA	6,014	4,654	479.0	56.0	31.0	Frt.	22		1,700	1909	Ecorse, Mich.	Chicago, Ill.	
206567	Ga. s.	Stadium	29	20	52.0	14.8	6.1	Fsh.	7		40	1912	Tacoma, Wash.	Tacoma, Wash.	
116913	K. Q. T. N.	St. s.	Stamford	55	37	64.4	18.7	7.4	Tow.	6	85	1899	Tottenville, N. Y.	New York, N. Y.	
117039		St. s.	STANDARD	374	254	140.5	28.0	15.5	Tow.	18	900	1901	Port Richmond, N. Y.	Do.	
117135		Ga. s.	Standard	33	30	54.3	15.7	4.6	Tow.	4			1902	Patcong, N. Y.	Bridgeport, Conn.
203230		Ga. s.	Standard	14	9	46.1	10.6	4.2	Pas.	1		30	1906	Galveston, Tex.	Galveston, Tex.
203678		Ga. s.	Standard	18	6	53.9	17.2	3.1	Ovs.	2			1906	Biloxi, Miss.	New Orleans, La.
203724		St. s.	Standard	299	203	102.0	31.0	9.7	Ovs.	10		350	1906	Tottenville, N. Y.	Bridgeport, Conn.
204773		Ga. s.	Standard	14	10	41.0	12.5	4.3	Pas.	6			1907	Dockett, Wash.	Pt. Townsend, Wash.
205372		Ga. s.	Standard	12	8	35.5	11.8	4.4	Pas.	1			1908	Hoquiam, Wash.	Do.
205461		Ga. s.	Standard	9	6	40.5	8.3	1.8	Frt.	1			1907	Landlock, Alaska	Valdez, Alaska.
206397		Ga. s.	Standard	12	12	42.9	12.2	3.8	Frt.	1			1909	Hiehlands, N. J.	Perth Amboy, N. J.
206417	Ga. s.	Standard	27	13	57.3	15.2	4.2	Pas.	8		50	1909	Venice, La.	New Orleans, La.	
206604	Ga. s.	Standard	7	5	37.5	10.4	3.7	Pas.	1		30	1908	Tiburon, Cal.	San Francisco, Cal.	
208487	Ga. s.	Standard	19	11	36.0	10.7	4.2	Fsh.	2		20	1911	Ketchikan, Alaska	Ketchikan, Alaska.	
208488	Ga. s.	Standard	12	15	45.0	11.6	4.5	Fsh.	3		16	1911	Wrangell, Alaska	Wrangell, Alaska.	
208668	Ga. s.	Standard	15	12	51.2	9.8	3.9	Pas.	1		50	1911	Marshfield, Ore.	Coos Bay, Ore.	
210721	Ga. s.	Standard	21	16	47.5	13.9	5.3	Pas.	3		32	1912	Catano, P. R.	San Juan, P. R.	
206393	Ga. s.	Standard Fish	45	6	35.3	11.7	3.2	Fsh.	0		30	1909	Seattle, Wash.	Seattle, Wash.	
157359	Ga. s.	*Standard Fish Co. No. 2	9	30	60.0	17.8	7.2	Fsh.	11			1892	do.	Juneau, Alaska.	
207557	Ga. s.	Stanley	15	10	46.0	12.0	4.0	Frt.	1		37	1910	Crittenden, Va.	Norfolk, Va.	
211351	Ga. s.	Stanley	22	15	40.0	12.5	4.4	Fsh.	6		20	1913	Seattle, Wash.	Seattle, Wash.	
205052	K. W. N. M.	St. s.	STANLEY DOLLAR	1,838	955	240.0	41.0	20.0	Frt.	24	850	1908	Seattle, Wash.	Portland, Me.	
210189		Ga. s.	Stanley H.	12	11	28.8	7.2	4.2	Pas.	1		20	1908	Clayton, N. Y.	Cape Vincent, N. Y.
22429		Ga. s.	Stanley Howard	14	13	44.5	17.7	3.6	Msc.	3			1865	Northport, N. Y.	New York, N. Y.
145731		St. s.	*Stanley H. Miner	31	21	65.0	16.5	7.0	Tow.	4			1896	Athens, N. Y.	Do.
110780		St. p.	*STAPLETON	1,592	1,124	225.2	61.0	14.0	Fer.	10		1,200	1888	Baltimore, Md.	Do.
117136		St. s.	Stapleton	38	25	50.8	16.8	6.7	Tow.	2			1902	Tottenville, N. Y.	Do.
116389		Ga. s.	Star	6	5	31.3	12.0	1.9	Ovs.	2			1890	Mata Gorda, Tex.	Port Lavaca, Tex.
116864		Ga. s.	Star	13	11	33.8	17.8	4.1	Frt.	2			1898	Shipyard, Ga.	Charleston, S. C.
117183		St. s.	Star	9	5	38.0	12.5	4.9	Fsh.	2			1902	Erie, Pa.	Buffalo, N. Y.
200541		St. s.	*Star	60	28	68.8	16.0	5.6	Tow.	2			1903	Portland, Ore.	Portland, Ore.
203048	*Ga. p.	Star	7	5	39.7	10.0	2.9	Pas.	1			1906	Seattle, Wash.	Seattle, Wash.	
204599	Ga. s.	Star	8	6	21.4	12.0	3.3	Frt.	1			1887	New York, N. Y.	New York, N. Y.	
206127	Ga. s.	Star	12	8	40.2	9.2	3.6	Pas.	1		20	1909	Prosper, Ore.	Coos Bay, Ore.	

1 Formerly \*st. p. Henderson.  
 2 Formerly st. s. Allie and Evie.  
 3 Formerly st. s. Frank L. Bapst.

4 Formerly ga. s. Deeahks.  
 5 Formerly st. s. T. A. Briggs.

6 Formerly st. p. Robert Garrett.  
 7 Formerly st. s. Norman.

MERCHANT STEAM VESSELS OF THE UNITED STATES—Continued.

Official No.	Signal letters.	Rig.	Name of vessel.	Gross tonnage.	Net tonnage.	Length.	Breadth.	Depth.	Service.	Crew.	Indicated horsepower.	When built.	Where built.	Home port (where permanent document issues).
						Feet.	Feet.	Feet.						
206970		*Ga. p.	Star.	14	14	56.0	12.0	2.7	Pas.	2	12	1909	Frankfort, Ky.	Louisville, Ky.
207176		*Ga. p.	Star.	10	7	34.1	8.0	2.4	Pas.	2	10	1909	St. Louis, Mo.	St. Louis, Mo.
209558		*Ga. s.	Star.	9	9	53.6	12.4	3.5	Fsh.	1	40	1912	Astoria, Oreg.	Astoria, Oreg.
209697		*Ga. s.	Star.	17	10	39.2	12.3	6.0	Fsh.	4	37	1912	Noank, Conn.	New London, Conn.
211411		*Ga. s.	Star.	10	6	38.0	8.4	3.0	Fsh.	1	20	1913	Seattle, Wash.	Seattle, Wash.
209876	L. C. G. H.	St. s.	STAR 1.	196	133	106.1	21.2	13.0	Fsh.	10	500	1912	do.	Ketchikan, Alaska.
209700	L. C. H. R.	St. s.	STAR No. 2.	143	97	96.1	19.5	12.3	Fsh.	13	400	1912	do.	Do.
209701	L. C. H. S.	St. s.	STAR No. 3.	143	97	96.1	19.5	12.3	Fsh.	13	400	1912	do.	Do.
208010		*Ga. p.	Star	5	5	43.5	7.7	2.3	Pas.	1	8	1910	Zebra, Mo.	Kansas City, Mo.
116569		St. s.	Star Fish.	12	6	38.2	9.3	4.3	Oys.	2	1	1892	Port Jefferson, N. Y.	Bridgeport, Conn.
209679		*Ga. s.	Star of the Sea	10	10	3.25	9.9	4.3	Pas.	2	10	1908	Fall River, Mass.	Fall River, Mass.
209239		*Ga. s.	Starigrad.	12	8	34.5	11.6	4.7	Fsh.	5	16	1909	Tacoma, Wash.	Tacoma, Wash.
117028		St. s.	Starin.	20	11	48.4	13.4	5.0	Fsh.	5	1901	1901	Noank, Conn.	Stonington, Conn.
116269		St. s.	Starke.	49	27	65.3	19.1	7.7	Tow.	4	1889	1889	Sheboygan, Wis.	Milwaukee, Wis.
86901		St. s.	Starlight.	335	267	151.0	23.7	6.7	Pas.	14	275	1890	Stonington, Conn.	Baltimore, Md.
116780		*Ga. s.	Starlight.	30	14	60.1	14.7	7.3	Frt.	1	1897	1897	South Haven, Mich.	Grand Haven, Mich.
209880		*Ga. p.	Starlight.	7	7	37.7	8.0	2.4	Pas.	1	6	1908	Vincennes, Ind.	Evansville, Ind.
211068		*Ga. s.	Star Light.	5	5	29.0	6.0	3.4	Pas.	1	8	1907	Chattanooga, Tenn.	Chattanooga, Tenn.
116220	K. F. G. L.	St. y.	Starling.	109	54	108.9	20.5	11.5	Yct.	11	250	1888	East Boston, Mass.	Boston, Mass.
116807		St. s.	Starling.	23	15	53.5	12.5	4.9	Tow.	2	1898	1898	Tacoma, Wash.	Tacoma, Wash.
209316		*Ga. s.	Starling.	7	6	25.7	8.6	3.4	Fsh.	1	5	1904	Charlevoix, Mich.	Grand Haven, Mich.
209431		St. s.	Starling.	13	9	50.0	12.3	4.4	Tow.	4	40	1908	Bon Secour, Ala.	Mobile, Ala.
203656		*St. p.	Starr.	43	43	87.3	24.6	3.5	Tow.	13	110	1906	Des Arc, Ark.	Memphis, Tenn.
210522	L. C. F. F.	St. s.	Starr.	371	187	130.2	25.8	14.0	Fsh.	35	625	1912	Seattle, Wash.	Seattle, Wash.
115966		St. s.	Startle.	54	27	68.0	17.5	8.4	Tow.	6	1883	1883	Wilmington, Del.	Baltimore, Md.
116269		St. s.	Startle.	46	23	59.8	15.0	7.0	Tow.	4	1889	1889	Gloucester, Mass.	Portland, Me.
116567		*Ga. s.	Startle.	8	7	34.1	10.7	5.8	Fsh.	8	1893	1893	Deer Isle, Me.	Castine, Me.
116995		*Ga. s.	Startle.	18	11	43.8	13.3	5.7	Frt.	2	1900	1900	East Machias, Me.	Lubec, Me.
209475		*Ga. p.	State Line.	13	10	54.4	16.0	1.8	Frt.	2	15	1911	Mt. Carmel, Ill.	Evansville, Ind.
115645	J. T. G. P.	St. s.	State of California.	2,266	1,260	300.0	38.6	24.4	Pas.	75	1,800	1879	Philadelphia, Pa.	San Francisco, Cal.
126150	K. C. B. Q.	St. p.	State of New York.	807	564	203.0	32.4	10.5	Pas.	43	826	1883	Wyandotte, Mich.	Detroit, Mich.
116363		St. s.	State of New York.	87	43	83.8	18.6	8.8	Pas.	5	1890	1890	Brooklyn, N. Y.	New York, N. Y.
128808	J. T. Q. C.	St. p.	State of Ohio.	1,221	917	225.2	32.4	13.3	Pas.	65	1,000	1880	Wyandotte, Mich.	Cleveland, Ohio.
116272		*St. p.	State of Washington.	605	449	170.4	31.3	7.0	Pas.	18	504	1889	Tacoma, Wash.	Pt. Townsend, Wash.
207016		*Ga. s.	Staten.	6	6	38.3	9.0	4.1	Frt.	1	40	1895	New Francisco, Cal.	San Francisco, Cal.
206500		St. s.	Staten Island.	74	50	65.7	19.0	8.0	Tow.	5	250	1909	New Baltimore, N. Y.	New York, N. Y.
150076		*Ga. y.	Statira.	21	18	42.6	16.7	5.4	Yct.	1	1876	1876	Newport, R. I.	Do.
200279		*Ga. y.	Stave Island.	41	17	69.7	13.2	6.7	Yct.	4	1903	1903	South Boston, Mass.	Burlington, Vt.
161761		*St. p.	Steel City.	628	628	235.4	40.0	8.0	Pas.	43	1895	1895	Cincinnati, Ohio.	Pittsburgh, Pa.
116836		St. s.	Steelhead.	38	26	56.1	14.8	6.9	Tow.	5	1898	1898	Fairhaven, Wash.	Pt. Townsend, Wash.
117134		St. s.	STEEL KING.	4,308	3,366	380.0	50.0	28.0	Frt.	22	1,450	1902	Lorain, Ohio.	Duluth, Minn.
117082		*St. p.	Steel Queen.	177	121	125.0	28.0	3.5	Frt.	7	1901	1901	Jeffersonville, Ind.	Pittsburgh, Pa.
136049		St. s.	Steers.	36	24	54.0	16.0	5.7	Tow.	2	1889	1889	Patchogue, N. Y.	New York, N. Y.
116026		St. p.	Steinway.	354	269	125.0	32.5	10.2	Frt.	5	385	1884	Brooklyn, N. Y.	Do.
115744		St. s.	Stella.	80	40	83.7	18.2	8.5	Tow.	4	1880	1880	Camden, N. J.	Corpus Christi, Tex.
115788		*Ga. s.	Stella.	12	11	34.7	13.3	3.9	Pas.	2	1881	1881	Patchogue, N. Y.	Somers Point, N. J.
116878		St. s.	Stella.	9	6	51.3	10.0	3.5	Pas.	2	1899	1899	Ashland, Wis.	Marquette, Mich.
206034		*Ga. p.	Stella.	11	7	35.0	8.9	2.9	Pas.	1	6	1900	Pine Bluff, Ark.	Memphis, Tenn.
116802		*Ga. s.	Stella Adkins.	9	7	36.6	14.2	3.0	Msc.	1	1898	1898	Galveston, Tex.	Brashear, La.
116908		St. s.	Stella B.	6	5	40.3	8.6	3.9	Tow.	2	1899	1899	Bayfield, Wis.	Marquette, Mich.
210312		*Ga. s.	Stella B.	5	5	28.4	12.0	3.5	Fsh.	1	15	1912	Patchogue, N. Y.	Patchogue, N. Y.
116345		*Ga. s.	Stella L.	45	43	59.8	24.5	4.4	Frt.	2	1890	1890	Mary Esther, Fla.	Pensacola, Fla.
115965		*Ga. s.	Stella Pickert.	17	8	55.0	11.4	5.6	Frt.	4	1884	1884	Bath, Me.	Mt. Desert Ferry, Me.
207988		*Ga. s.	Stella F. G.	7	7	32.0	12.6	3.0	Pas.	1	8	1909	West Creek, N. J.	Somers Point, N. J.
117121		*Ga. s.	Stella M. Coffin.	9	9	35.3	12.4	6.0	Fsh.	3	1902	1902	Bremen, Me.	Vinalhaven, Me.
117208		St. s.	Stephen Chase.	45	31	69.0	16.0	6.6	Fsh.	3	175	1902	Ashtabula, Ohio.	Cleveland, Ohio.
116241		*Ga. s.	Stephen Lark.	14	10	57.6	16.6	4.6	Oys.	2	1888	1888	Tilghmans Island, Md.	Tappanahock, Va.
202087		St. s.	STEPHEN M. CLEMENT.	5,821	4,487	480.0	52.0	30.0	Frt.	21	500	1905	Lorain, Ohio.	Cleveland, Ohio.
208447		St. s.	Stephen W. McKeever, jr.	223	104	128.0	22.2	10.0	Frt.	25	275	1911	Noank, Conn.	Tuckerton, N. J.
96672		*Ga. s.	Sterling.	13	7	43.2	15.6	4.6	Oys.	3	1903	1903	Tottenville, N. Y.	New Haven, Conn.
115647		St. s.	Sterling.	143	97	110.0	18.1	8.8	Fsh.	20	1879	1879	East Deering, Me.	Newport, R. I.
116190		St. s.	Sterling.	61	30	71.2	18.5	8.5	Tow.	5	1888	1888	Tottenville, N. Y.	New York, N. Y.
116659		*Ga. s.	Sterling.	11	10	45.8	14.0	3.9	Frt.	2	1895	1895	Double Bayou, Tex.	Port Lavaca, Tex.
203712		*Ga. s.	Sterling.	13	7	45.0	11.2	3.7	Tow.	1	1906	1906	Morehead City, N. C.	Newbern, N. C.
206422		*Ga. s.	Sterling.	7	5	34.0	9.0	2.9	Pas.	1	22	1909	Clinton, Wash.	Pt. Townsend, Wash.
209067		*Ga. s.	Sterling.	14	12	30.2	12.0	4.6	Pas.	2	27	1909	East Orange, N. J.	Newark, N. J.
209302		*Ga. s.	Sterling.	8	6	30.3	6.9	3.4	Pas.	1	25	1911	Daytona, Fla.	St. Augustine, Fla.
116798		St. s.	STERLINGTON.	398	271	105.7	30.1	9.5	Tow.	4	350	1898	New York, N. Y.	New York, N. Y.
115494		St. s.	Stewart Edward.	15	7	45.4	13.5	4.5	Fsh.	7	1876	1876	Grand Haven, Mich.	Milwaukee, Wis.
209440		*Ga. p.	Stewart-Peck.	54	54	78.4	18.4	4.3	Frt.	3	80	1911	Kansas City, Mo.	Kansas City, Mo.
208128		*St. p.	Stillwater.	13	9	40.8	12.1	2.7	Pas.	1	15	1910	Katalla, Alaska.	Cordova, Alaska.
116518		St. s.	Stimson.	25	12	49.2	14.0	4.9	Tow.	3	1892	1892	Ballard, Wash.	Portland, Oreg.
136174		*Ga. s.	Stirling.	21	18	46.1	15.4	6.2	Oys.	2	1891	1891	South Norwalk, Conn.	Bridgeport, Conn.
91869		St. s.	Stockton.	98	67	81.5	18.0	5.6	Pas.	4	1886	1886	Thomaston, Me.	Buckport, Me.

<sup>1</sup> Formerly st. s. Granite City.

<sup>2</sup> Formerly st. p. City of Mackinac.

<sup>3</sup> City of Cleveland.

<sup>4</sup> Formerly st. p. City of Alpena.

<sup>4</sup> Formerly st. s. James H. Hyer.

<sup>5</sup> Formerly slp. y. Pirate.

<sup>6</sup> Formerly \*st. p. Virginia.

<sup>7</sup> Formerly st. s. E. Bailey & Sons.

<sup>8</sup> Formerly ga. s. H. C. Ellis.

<sup>9</sup> Formerly st. s. Suffern.

<sup>10</sup> Formerly ga. s. Edith A.

<sup>11</sup> Formerly st. s. M. and M.

## MERCHANT STEAM VESSELS OF THE UNITED STATES—Continued.

Official No.	Signal letters.	Rlg.	Name of vessel.	Gross tonnage.	Net tonnage.	Length.	Breadth.	Depth.	Service.	Crew.	Indicated horsepower.	When built.	Where built.	Home port (where permanent document issued).
117216		Ga. p.	Stone City	9	6	31.0	7.0	6.5	Pas.	0	.....	1900	Bedford, Ind.	Memphis, Tenn.
209023		*Ga. p.	Stones	19	14	52.4	17.0	2.4	Fer.	1	8	1907	Nashville, Tenn.	Nashville, Tenn.
116990		Ga. s.	Stonewall Jackson	6	5	34.0	10.8	2.8	Oys.	1	.....	1900	Bayou Lafourche, La.	Brashear, La.
203081		Ga. s.	Stono	10	7	34.6	12.8	4.5	Frt.	1	.....	1906	Mount Pleasant, S. C.	Charleston, S. C.
208220	L. B. R. Q.	Ga. y.	STOPA WHILE	48	42	53.6	13.7	4.8	Yct.	2	25	1907	Brooklyn, N. Y.	New York, N. Y.
287079		Ga. s.	Stork	7	5	31.8	9.7	2.8	Pas.	1	4	1901	Croton on Hudson, N. Y.	Key West, Fla.
208564		Ga. s.	Stork	17	12	44.6	13.2	5.0	Fsh.	4	15	1911	Port Blakeley, Wash.	Pt. Townsend, Wash.
208564		St. s.	Storm King	174	87	109.6	21.0	11.8	Tow.	10	500	1882	Philadelphia, Pa.	Baltimore, Md.
117150		Ga. s.	Storm King	6	6	25.2	12.1	3.9	Fsh.	0	.....	1902	Osterville, Mass.	Hyannis, Mass.
208460		St. s.	Storm King	1,076	949	180.0	36.0	11.4	Frt.	20	500	1911	Wilmington, Del.	New York, N. Y.
206097		*Ga. p.	Stover	14	8	37.0	16.0	3.0	Msc.	2	25	1908	Berwick, La.	New Orleans, La.
106856		Ga. s.	Stranger	6	5	30.2	11.5	3.5	Oys.	1	.....	1891	East Providence, R. I.	Providence, R. I.
115800		St. s.	Stranger	135	104	94.2	17.8	9.2	Cnl.	3	75	1881	Buffalo, N. Y.	New York, N. Y.
117239		St. s.	Stranger	85	51	73.6	17.7	6.0	Tow.	3	.....	1903	Portland, Oreg.	Portland, Oreg.
117263		Ga. s.	Stranger	52	26	73.6	19.4	9.0	Fsh.	10	.....	1903	Essex, Mass.	Boston, Mass.
201349		Ga. s.	Stranger	40	33	62.4	20.0	5.5	Oya.	7	.....	1904	Tottenville, N. Y.	Greenport, N. Y.
202767		Ga. s.	Stranger	9	6	30.4	12.0	2.3	Msc.	1	10	1906	Miami, Fla.	St. Augustine, Fla.
203641		Ga. s.	Stranger	14	10	44.6	13.7	4.0	Pas.	2	20	1906	New Haven, Conn.	New Haven, Conn.
207661		Ga. s.	Stranger	27	23	78.6	12.0	4.0	Fsh.	2	.....	1895	New York, N. Y.	Patchogue, N. Y.
211219		Ga. s.	Stranger	9	6	42.0	10.5	3.6	Pas.	1	25	1913	Craig, Alaska	Wrangell, Alaska
81337		St. s.	Stratford	98	67	100.6	22.1	7.0	Oya.	4	115	1891	Bridgeport, Conn.	Bridgeport, Conn.
117022		St. y.	Stroler	28	18	75.7	10.6	5.4	Yct.	8	.....	1901	Bristol, R. I.	New York, N. Y.
201209	L. B. D. R.	Ga. y.	Stroler	46	39	62.5	16.0	4.2	Yct.	3	.....	1904	Baltimore, Md.	Do.
202005		Ga. s.	Stroler	11	8	49.0	8.7	3.6	Pas.	1	.....	1905	Tacoma, Wash.	Pt. Townsend, Wash.
203558		Ga. s.	Stroler	12	11	38.0	14.0	3.0	Fsh.	1	.....	1906	Patchogue, N. Y.	Philadelphia, Pa.
201911		Ga. y.	Sturdy	52	45	58.4	15.4	7.8	Yct.	1	50	1905	Manchester, Mass.	Annapolis, Md.
76966		St. s.	Success	32	16	53.8	15.0	6.2	Tow.	4	.....	1891	Jersey City, N. J.	Albany, N. Y.
115858		Ga. s.	Success	8	8	31.1	12.7	4.8	Fsh.	1	.....	1882	Cape Elizabeth, Me.	Provincetown, Mass.
201519		Ga. s.	Success	20	14	57.0	14.8	4.0	Frt.	4	.....	1904	New Orleans, La.	New Orleans, La.
202759		*St. p.	Success	67	43	60.1	15.8	2.3	Frt.	5	30	1906	Kissimmee, Fla.	Key West, Fla.
203211		Ga. s.	Success	14	10	48.8	11.7	3.8	Pas.	2	.....	1906	Tacoma, Wash.	Seattle, Wash.
203574		Ga. s.	Success	13	9	48.0	8.8	3.0	Pas.	1	20	1906	Bay Center, Wash.	Pt. Townsend, Wash.
205293		*Ga. p.	Success	7	6	48.2	12.4	3.5	Pas.	1	13	1905	Greenville, Miss.	Memphis, Tenn.
206463		St. s.	Success	30	20	59.0	16.0	5.2	Frt.	1	100	1909	Baltimore, Md.	Providence, R. I.
209527		Ga. s.	Success	18	12	53.6	14.5	4.0	Pas.	1	50	1911	Oakland, Cal.	San Francisco, Cal.
211053		St. s.	Success	308	209	159.8	23.5	9.8	Frt.	6	250	1913	Chesapeake City, Md.	Philadelphia, Pa.
201131		St. s.	Success No. 3	91	47	71.0	25.8	4.9	Lgt.	3	40	1904	New Bedford, Mass.	New Bedford, Mass.
116801		St. s.	Sue	53	33	69.0	18.3	3.7	Frt.	7	.....	1896	Newbern, N. C.	Newbern, N. C.
209028		Ga. s.	Sue	9	7	40.0	8.6	5.0	Oys.	1	15	1911	Irvington, Va.	Tappanhook, Va.
201344		Ga. y.	Sue-Don	18	15	43.3	14.0	4.6	Yct.	1	.....	1904	Bay City, Mich.	Detroit, Mich.
116997	K. Q. H. W.	St. s.	Sue H. Elmore	232	131	90.7	23.8	8.0	Pas.	11	.....	1900	Portland, Oreg.	Astoria, Oreg.
6634		St. p.	Suffern	985	820	198.0	35.5	13.6	Fer.	6	700	1868	New York, N. Y.	New York, N. Y.
206076	L. C. D. Q.	St. s.	SUFFOLK	4,718	2,868	365.7	50.1	28.1	Frt.	35	2,100	1911	Camden, N. J.	Philadelphia, Pa.
205788		*St. p.	Sugarland	100	68	111.0	28.5	4.0	Tow.	16	200	1908	Morgan City, La.	New Orleans, La.
117192		Ga. s.	Sulaun City	142	73	84.5	23.5	6.5	Frt.	6	100	1902	San Francisco, Cal.	San Francisco, Cal.
117124		Ga. s.	Sultane	46	31	55.9	15.3	4.9	Yct.	3	24	1911	Fort Myers, Fla.	Key West, Fla.
116332	K. H. F. V.	St. y.	SULTANA	390	229	161.1	28.0	16.2	Yct.	29	480	1890	Brooklyn, N. Y.	New York, N. Y.
211024		St. s.	SULTANA	3,630	2,731	353.0	48.0	24.0	Frt.	21	1,198	1902	West Superior, Wis.	Duluth, Minn.
209677		Ga. s.	Sultana	14	9	40.0	11.0	4.0	Pas.	2	24	1910	Catano, P. R.	San Juan, P. R.
205116		Ga. y.	Sumida	22	18	59.8	11.0	5.6	Yct.	2	48	1908	New York, N. Y.	New York, N. Y.
117096		Ga. s.	Summer Girl	8	8	40.0	7.4	3.0	Pas.	1	.....	1898	Clinton, Iowa	Rock Island, Ill.
116579		St. s.	Summer Girl	53	26	75.6	18.2	5.7	Pas.	4	.....	1893	Noank, Conn.	Portsmouth, N. H.
206490		Ga. s.	Summer Girl	6	6	27.0	6.5	3.5	Pas.	1	8	1909	Moline, Ill.	Rock Island, Ill.
208881		Ga. s.	Summer Girl	23	22	39.0	14.1	3.4	Frt.	1	25	.....	.....	New York, N. Y.
75395		St. s.	Summit	70	35	75.0	18.5	9.1	Tow.	6	.....	1872	Philadelphia, Pa.	Do.
209542		Ga. s.	Sumner	50	34	61.4	18.0	7.8	Fsh.	3	65	1912	Seattle, Wash.	Seattle, Wash.
204040		St. s.	Sumter	9	7	44.0	9.6	2.5	Tow.	2	.....	1907	Georgetown, S. C.	Georgetown, S. C.
203923	K. V. W. H.	St. s.	SUN	4,836	3,501	382.0	49.9	29.0	Frt.	37	2,000	1907	Newport News, Va.	Philadelphia, Pa.
208871		Ga. s.	Sun	18	12	44.5	12.5	4.3	Fsh.	6	20	1911	Tacoma, Wash.	Tacoma, Wash.
116205		St. s.	Sunbeam	51	42	64.0	12.8	5.8	Pas.	4	.....	1888	Buffalo, N. Y.	Oswego, N. Y.
116452		St. s.	Sunbeam	53	33	68.0	17.0	7.2	Fsh.	4	.....	1891	Chicago, Ill.	Milwaukee, Wis.
116804		Ga. s.	Sunbeam	7	7	25.4	12.0	3.8	Fsh.	1	.....	1888	Hyannisport, Mass.	Hyannis, Mass.
117057		Ga. s.	Sunbeam	8	8	31.3	8.2	3.7	Tow.	1	.....	1901	Salem, N. J.	Bridgeton, N. J.
200197		St. s.	Sunbeam	44	40	75.0	17.0	5.0	Pas.	11	.....	1903	Mound City, Ill.	Evansville, Ind.
203274		Ga. s.	Sunbeam	8	6	32.9	8.6	2.8	Pas.	0	.....	1906	Tacoma, Wash.	Seattle, Wash.
209143		Ga. s.	Sunbeam	8	7	35.6	8.9	4.0	Pas.	0	20	1911	Tiburon, Cal.	San Francisco, Cal.
209743		Ga. y.	Sunbeam	16	15	57.2	14.2	7.8	Yct.	2	50	1912	Camden, Me.	Mt. Desert Ferry, Me.
210831		*Ga. p.	Sunbeam	17	16	55.5	13.8	3.2	Pas.	5	40	1912	Yazoo City, Miss.	Vicksburg, Miss.
150826		Ga. s.	Sunbury	24	15	43.9	16.3	4.7	Frt.	3	36	1910	Thunderbolt, Ga.	Savannah, Ga.
201084		*St. y.	Sunflower	50	32	82.2	12.1	6.8	Yct.	2	.....	1899	St. Louis, Mo.	Louisville, Ky.
201648		Ga. s.	Sunflower	25	22	51.3	12.2	4.9	Pas.	3	.....	1904	Manitowoc, Wis.	Grand Haven, Mich.
207749		Ga. s.	Sunflower II	13	13	47.4	10.9	3.6	Frt.	4	36	1904	Galveston, Tex.	Galveston, Tex.
		Ga. s.	Sunflower II	13	9	64.9	13.2	3.7	Pas.	1	50	1910	Cedar Bayou, Tex.	Do.

1 Formerly ywl. y. Adèle.

2 Formerly st. s. William H. Hoyt.

3 Formerly ga. y. Reliance.

4 Formerly ga. y. Limit.

5 Formerly st. s. a J. and J. McCarthy.

6 Formerly st. s. b Frankie.

7 Formerly st. p. a Delaware.

8 Formerly st. p. b Starlington.

9 Formerly st. s. John S. Smith.

10 Formerly ga. y. Polly.

11 Formerly ga. y. Polly.

12 Formerly ga. y. Polly.

13 Formerly ga. y. Polly.

14 Formerly ga. y. Polly.

15 Formerly ga. y. Polly.

16 Formerly ga. y. Polly.

17 Formerly ga. y. Polly.

18 Formerly ga. y. Polly.

19 Formerly ga. y. Polly.

20 Formerly ga. y. Polly.

21 Formerly ga. y. Polly.

22 Formerly ga. y. Polly.

23 Formerly ga. y. Polly.

24 Formerly ga. y. Polly.

25 Formerly ga. y. Polly.

26 Formerly ga. y. Polly.

27 Formerly ga. y. Polly.

28 Formerly ga. y. Polly.

29 Formerly ga. y. Polly.

30 Formerly ga. y. Polly.

31 Formerly ga. y. Polly.

32 Formerly ga. y. Polly.

33 Formerly ga. y. Polly.

34 Formerly ga. y. Polly.

35 Formerly ga. y. Polly.

36 Formerly ga. y. Polly.

37 Formerly ga. y. Polly.

38 Formerly ga. y. Polly.

39 Formerly ga. y. Polly.

40 Formerly ga. y. Polly.

41 Formerly ga. y. Polly.



## MERCHANT STEAM VESSELS OF THE UNITED STATES—Continued.

Official No.	Signal letters.	Rig.	Name of vessel.	Gross tonnage.	Net tonnage.	Length.	Breadth.	Depth.	Service.	Crew.	Indicated horsepower.	When built.	Where built.	Home port (where permanent document issues).
206750		Ga. y.	Sun Flower	22	15	57.0	13.5	4.0	Yct.	1	36	1908	Mount Vernon, Wash.	Pt. Townsend, Wash.
205623		Ga. s.	Sunlight	15	10	46.4	15.3	4.5	Pas.	1	30	1908	Alameda, Cal.	San Francisco, Cal.
206154		Ga. s.	Sunny Jim	11	8	47.0	16.0	3.0	Oys.	4	50	1909	Biloxi, Miss.	New Orleans, La.
115512		Ga. s.	Sunny South	15	14	35.0	14.4	3.9	Frt.	2	25	1876	Crisfield, Md.	Norfolk, Va.
136647		*St. p.	<sup>1</sup> Sunny South	372	273	170.0	35.5	5.2	Pas.	25	400	1897	Jeffersonville, Ind.	Mobile, Ala.
116351		Ga. s.	Sunol	13	9	56.0	14.5	3.3	Frt.	1	1890	1890	Fishing Island, Md.	Elizabeth City, N. C.
116371		*St. p.	Sunol	294	246	135.0	27.5	7.0	Frt.	10	120	1890	San Francisco, Cal.	San Francisco, Cal.
116511		St. s.	Sunol	62	31	73.6	19.3	7.1	Tow.	4	1892	1892	Ashtabula, Ohio	Cleveland, Ohio
203093		Ga. y.	Sunrise	18	17	40.8	10.0	4.9	Yct.	0	1906	1906	Boston, Mass.	New York, N. Y.
203097		Ga. s.	<sup>2</sup> Sunrise	13	9	40.6	9.2	3.3	Pas.	1	1907	1907	Marshfield, Ore.	Coos Bay, Ore.
207107		Ga. s.	Sunrise	13	12	33.0	10.5	4.6	Fsh.	3	30	1909	Manitowoc, Wis.	Milwaukee, Wis.
209773		Ga. s.	Sunrise	35	24	56.3	15.7	6.3	Fsh.	8	50	1912	Tacoma, Wash.	Tacoma, Wash.
209796		Ga. s.	Sunrise	17	15	41.9	12.6	4.2	Fsh.	1	27	1912	Ketchikan, Alaska	Ketchikan, Alaska.
206414		Ga. s.	Sunset	12	8	40.2	9.2	3.6	Pas.	1	15	1909	Prosper, Ore.	Coos Bay, Ore.
209948		Ga. s.	Sunset	35	24	56.3	16.0	6.4	Fsh.	7	50	1912	Tacoma, Wash.	Tacoma, Wash.
86205		Ga. y.	<sup>3</sup> Sunshine	21	19	51.8	13.6	4.3	Yct.	2	1889	1889	Osterville, Mass.	Newark, N. J.
91293		St. s.	<sup>4</sup> Sunshine	21	14	65.4	12.0	3.7	Fer.	4	1880	1880	Newburgh, N. Y.	New York, N. Y.
116210		St. p.	Sunshine	335	335	175.0	37.0	5.8	Frt.	11	686	1888	Jeffersonville, Ind.	Pittsburg, Pa.
116451		Ga. s.	Sunshine	12	10	37.2	15.6	4.1	Frt.	2	1891	1891	Balters Island, Fla.	New York, N. Y.
204852		*Ga. p.	Sunshine	6	6	41.0	8.5	2.5	Pas.	3	15	1907	McGhee, Tenn.	Chattanooga, Tenn.
211340		Ga. s.	Sunshine	13	11	36.4	10.6	4.5	Frt.	1	15	1913	Aberdeen, Wash.	Pt. Townsend, Wash.
211336		Ga. s.	Suomi	12	8	32.0	10.0	4.2	Fsh.	4	20	1913	Utsalady, Wash.	Seattle, Wash.
211132		Ga. s.	Superba	9	9	36.0	8.3	3.0	Pas.	1	22	1913	New Boston, Ill.	Rock Island, Ill.
116357		St. s.	Superior	251	167	98.0	29.9	10.0	Tow.	7	406	1890	Cleveland, Ohio	Duluth, Minn.
116737		St. s.	Superior	70	48	68.8	20.3	10.8	Tow.	5	1896	1896	Benton Harbor, Mich.	Do.
203229		St. s.	SUPERIOR	4,544	3,845	381.0	50.2	30.2	Frt.	25	2,000	1905	Ecorse, Mich.	Buffalo, N. Y.
203550		St. s.	Superior	168	84	101.0	25.0	12.0	Tow.	7	550	1906	Noank, Conn.	New York, N. Y.
207410		St. s.	Superior	12	10	57.0	11.7	3.0	Frt.	3	60	1910	Bayfield, Wis.	Marquette, Mich.
209874		Ga. s.	Superior	86	58	64.5	19.0	9.4	Fsh.	2	200	1912	Winslow, Wash.	Pt. Townsend, Wash.
116820		St. s.	SUPERIOR CITY	4,795	3,693	429.0	50.0	24.7	Frt.	24	1,900	1898	Lorain, Ohio	Duluth, Minn.
203434		St. s.	Supervisor	214	136	91.4	25.0	7.4	Oys.	8	250	1906	Northport, N. Y.	Cold Spring, N. Y.
116222		Ga. s.	Supply	7	7	36.3	11.3	2.9	Msc.	1	1888	1888	Greenport, N. Y.	Greenport, N. Y.
206272		Ga. s.	Supply	14	9	48.5	12.0	4.5	Pas.	1	30	1908	Vallejo, Cal.	San Francisco, Cal.
207819		Ga. s.	SUPPLY	40	27	68.8	12.0	6.9	Frt.	2	100	1910	Port Richmond, N. Y.	New York, N. Y.
203315		Ga. y.	Surf	18	12	37.0	13.8	5.8	Yct.	2	1906	1906	Moodus, Conn.	Do.
209480	L. C. G. R.	St. s.	SURF	252	119	117.8	22.5	11.6	Fsh.	20	450	1911	Quincy, Mass.	Boston, Mass.
211188		Ga. s.	Surside	8	8	37.0	12.6	2.6	Pas.	1	24	1912	Fort Lauderdale, Fla.	St. Augustine, Fla.
115257		St. y.	Surprise	20	10	63.0	13.6	4.7	Yct.	3	1871	1871	Brooklyn, N. Y.	Cape Vincent, N. Y.
115678		Ga. s.	Surprise	5	5	24.6	11.3	4.0	Oys.	0	1864	1864	Providence, R. I.	Providence, R. I.
116504		Ga. s.	Surprise	7	6	36.0	12.9	3.4	Oys.	1	1892	1892	Morgan City, La.	Brashear, La.
116869		Ga. s.	Surprise	11	7	33.0	11.0	4.0	Frt.	2	1898	1898	Charleston, S. C.	Charleston, S. C.
117167		Ga. s.	Surprise	110	65	88.5	30.0	6.0	Frt.	7	250	1902	San Francisco, Cal.	San Francisco, Cal.
207145		Ga. s.	Surprise	13	9	47.6	13.6	3.3	Pas.	1	30	1893	Detroit, Mich.	Detroit, Mich.
208314		Ga. s.	Surry Lumber Co. No. 1	10	7	35.8	10.3	4.6	Fer.	1	20	1910	Baltimore, Md.	Baltimore, Md.
206628		Ga. s.	Survey	12	6	36.4	10.1	4.8	Fsh.	1	1911	1911	Neponset, Mass.	Portland, Me.
209497		St. y.	<sup>†</sup> SURVEYOR	16	10	35.8	12.9	4.9	Yct.	2	50	1911	Bayonne, N. J.	New York, N. Y.
116939		Ga. s.	Susanna	7	7	37.4	10.3	2.4	Msc.	1	1900	1900	Morehead City, N. C.	Beaufort, N. C.
210242		Ga. y.	Susanne	16	11	55.5	9.4	5.9	Yct.	1	80	1910	Port Clinton, Ohio	Toledo, Ohio
116397		Ga. s.	Susie	7	7	27.5	12.4	4.7	Frt.	2	1891	1891	Stonington, Conn.	New London, Conn.
115890		Ga. s.	Susie	15	10	47.4	15.8	3.6	Pas.	1	1882	1882	Clear Creek, Tex.	Galveston, Tex.
116855		*St. p.	Susie	1,130	588	222.8	42.0	6.2	Pas.	52	1,000	1898	Unalaska, Alaska	St. Michael, Alaska.
116122		Ga. s.	Susie B	9	8	36.7	12.8	3.4	Msc.	1	1883	1883	Patchogue, N. Y.	Patchogue, N. Y.
117045		Ga. s.	Susie B	6	5	30.0	11.6	3.4	Frt.	1	1901	1901	Baldwin, N. Y.	Do.
209402		Ga. s.	Susie B	9	8	25.9	10.1	3.0	Pas.	1	10	1910	Green Cove Springs, Fla.	Jacksonville, Fla.
116647		Ga. s.	Susie C	9	8	31.7	13.3	4.4	Oys.	1	1894	1894	Greenwich, Conn.	Bridgeport, Conn.
205417		Ga. s.	Susie C	8	8	30.2	10.4	3.0	Pas.	1	12	1908	Wildwood, N. J.	Somers Point, N. J.
116044		St. s.	Susie Chipman	216	164	122.0	26.1	9.4	Frt.	8	300	1885	Milwaukee, Wis.	Milwaukee, Wis.
116675		St. s.	Susie D	37	13	56.7	15.0	6.1	Pas.	3	1895	1895	Boston, Mass.	Boston, Mass.
206234		Ga. s.	Susie Hall	9	9	33.0	14.8	2.7	Frt.	1	1909	1909	Galveston, Tex.	Galveston, Tex.
115789		St. s.	<i>Susie Hazard</i>	98	60	97.0	19.1	8.4	Pas.	4	1881	1881	St. Louis, Mo.	St. Louis, Mo.
116276		Ga. s.	Susie Muir	22	13	58.0	18.4	4.4	Frt.	1	1899	1899	Fishing Island, Md.	Elizabeth City, N. C.
116157		Ga. s.	Susie R	10	8	40.8	13.2	3.2	Fsh.	1	1886	1886	Brooklyn, N. Y.	Patchogue, N. Y.
206666		Ga. s.	Susie P. Barnes	8	6	41.0	13.0	2.7	Oys.	1	15	1909	Parkley, Va.	Cape Charles, Va.
206704		Ga. s.	Susie R. F. Allen	14	10	52.3	12.9	3.9	Frt.	1	40	1909	Shad Point, Md.	Baltimore, Md.
116761		Ga. s.	Susie and Winnie	10	8	33.1	12.4	6.2	Fsh.	2	1897	1897	Steuben, Me.	Mt. Desert Ferry, Me.
208923		Ga. s.	Sustina	11	7	45.6	8.6	2.4	Pas.	1	12	1908	Tyonek, Alaska	Juneau, Alaska.
203296		Ga. y.	Susquechessa	34	23	69.0	14.2	4.4	Yct.	3	1906	1906	Baltimore, Md.	Baltimore, Md.
22797		St. p.	Susquehanna	1,369	1,208	196.0	35.0	12.8	Fer.	6	650	1865	New York, N. Y.	New York, N. Y.
116126		St. s.	SUSQUEHANNA	2,781	2,347	302.5	40.0	16.0	Frt.	21	1,053	1886	Buffalo, N. Y.	Erie, Pa.
116170	K. D. V. P.	St. s.	SUSQUEHANNA	233	116	158.5	22.0	11.4	Fsh.	28	700	1887	Wilmington, Del.	Wilmington, N. C.
116827		St. s.	<i>Susquehanna</i>	462	314	157.7	38.0	9.0	Pas.	18	725	1898	Baltimore, Md.	Baltimore, Md.
211151		Ga. s.	Sussex	67	26	74.2	17.5	7.6	Fsh.	12	75	1913	Milton, Del.	Wilmington, Del.
207228		Ga. s.	Sutwik	15	10	40.0	11.6	4.3	Fsh.	3	40	1910	Seattle, Wash.	Pt. Townsend, Wash.
116273		*St. p.	Suwanee	82	50	70.0	16.5	4.4	Pas.	5	1888	1888	Brandford, Fla.	Key West, Fla.
208381	L. B. T. H.	St. s.	SUWANNEE	3,648	2,300	309.1	46.2	19.3	Pas.	54	1,700	1911	Camden, N. J.	Boston, Mass.

<sup>1</sup> Formerly \*st. p. Electra.<sup>2</sup> Formerly ga. s. City of Coos Bay.<sup>3</sup> Formerly ga. y. Gunhilde.<sup>4</sup> Formerly st. s. Mystic.<sup>†</sup> Fuel-oil burner.

## MERCHANT STEAM VESSELS OF THE UNITED STATES—Continued.

Official No.	Signal letters.	Rig.	Name of vessel.	Gross tonnage.	Net tonnage.	Length.	Breadth.	Depth.	Service.	Crew.	Indicated horsepower.	When built.	Where built.	Home port (where permanent document issues).
						Feet.	Feet.	Feet.						
203192	K. V. L. S.	St. s.	Svea	618	370	174.0	38.2	13.3	Frt.	17		1906	Fairhaven, Cal.	Pt. Townsend, Wash.
117070		St. y.	Swallow	37	25	68.0	10.6	4.0	Yct.	2		1896	Oshkosh, Wis.	Milwaukee, Wis.
204153		Ga. s.	Swallow	10	7	32.2	11.2	3.7	Fsh.	6		1907	Docketon, Wash.	Tacoma, Wash.
205862		Ga. s.	Swallow	9	8	31.0	8.2	2.6	Fsh.	2	12	1904	Manistee, Mich.	Grand Haven, Mich.
207558		Ga. s.	Swallow	11	9	29.5	9.3	3.0	Fsh.	2	12	1907	Manitowoc, Wis.	Do.
207831		*Ga. p.	Swallow	9	5	40.0	10.5	2.4	Frt.	3		1910	Nome, Alaska.	Nome, Alaska.
209281		Ga. s.	Swallow	18	8	47.2	15.3	4.7	Fsh.	2	40	1911	Crittenden, Va.	Newport News, Va.
115984		St. p.	Swampscott	416	324	124.5	25.3	10.8	Fer.	4	353	1882	Boston, Mass.	Portland, Me.
57928		St. s.	Swan	94	64	78.9	19.6	7.1	Frt.	4		1888	Sandusky, Ohio	Port Huron, Mich.
116346		St. s.	Swan	24	16	57.0	10.8	3.7	Tow.	3		1890	Newbern, N. C.	Newbern, N. C.
116887		Ga. s.	Swan	8	6	29.5	10.0	4.0	Pas.	1		1899	Bremerton, Wash.	Pt. Townsend, Wash.
171768		Ga. s.	Swan	13	9	46.6	11.3	3.4	Msc.	1		1902	Warrenton, Ore.	Cordova, Alaska.
201577		*St. p.	SWAN	371	320	156.0	34.0	5.0	Pas.	13		1904	Jacksonville, Fla.	St. Augustine, Fla.
202294		Ga. s.	Swan	8	8	38.0	7.0	3.0	Pas.	1		1905	Davenport, Iowa.	Rock Island, Ill.
204217		Ga. s.	Swan	8	7	27.0	8.6	4.0	Fsh.	1		1907	Frankfort, Mich.	Grand Haven, Mich.
204956		Ga. s.	Swan	61	34	86.2	17.8	4.7	Fsh.	3	50	1908	Biloxi, Miss.	Pensacola, Fla.
205433		Ga. s.	Swan	5	5	32.2	7.9	2.6	Pas.	1	10	1908	Prosper, Ore.	Coos Bay, Ore.
206367		Ga. s.	Swan	11	7	33.0	8.6	2.4	Fsh.	1	12	1909	Caruthersville, Mo.	Memphis, Tenn.
207198		Ga. s.	Swan	8	7	31.0	9.6	3.2	Fsh.	3	24	1904	Manitowoc, Wis.	Milwaukee, Wis.
207123		Ga. s.	Swan	11	8	31.0	8.6	3.6	Fsh.	2	15	1904	Manistee, Mich.	Grand Haven, Mich.
207349		Ga. s.	Swan	9	9	35.0	11.5	3.9	Fsh.	4		1910	Erie, Pa.	Gloucester, Mass.
208711		Ga. s.	Swan	10	7	39.3	7.0	3.0	Pas.	1	36	1911	Savannah, Tenn.	Nashville, Tenn.
211030		*St. p.	Swan	60	60	100.0	22.2	2.5	Frt.	5		1913	Mobile, Ala.	Mobile, Ala.
116245		Ga. y.	Swannanoa	25	24	49.5	17.0	6.8	Fsh.	3		1888	Brooklyn, N. Y.	Bridgeport, Conn.
117085		Ga. s.	Swannanoa	21	18	65.0	9.4	3.5	Pas.	2		1901	Clinton, Iowa.	Rock Island, Ill.
200145		Ga. s.	Swannanoa	25	25	55.5	12.3	7.4	Pas.	2	30	1903	Morehead City, N. C.	Edenton, N. C.
200938		Ga. s.	Swannanoa	9	9	45.0	8.5	3.6	Pas.	1		1904	Knoxville, Tenn.	New Orleans, La.
116165		Ga. s.	Swansoa	19	9	77.4	17.3	8.0	Fer.	2		1887	Detroit, Mich.	Duluth, Minn.
77208		Ga. s.	Swastika	9	6	36.8	9.8	3.8	Fsh.	1		1895	Seattle, Wash.	Pt. Townsend, Wash.
209250		Ga. s.	Swastika	9	7	28.9	10.4	2.6	Pas.	1	15	1911	Indianola, Fla.	Jacksonville, Fla.
209651		Ga. s.	Swastika	7	5	30.6	10.0	5.5	Pas.	1		1912	Manteo, N. C.	Manteo, N. C.
210326		Ga. s.	Swastika	19	18	35.4	10.2	5.5	Tow.	4	28	1912	Green Bay, Wis.	Milwaukee, Wis.
116875	K. N. V. F.	St. s.	SWATABA	625	425	157.0	26.0	17.5	Tow.	19	1,000	1899	Philadelphia, Pa.	Philadelphia, Pa.
209451	L. C. G. S.	St. s.	SWELL	252	119	117.8	22.5	11.6	Fsh.	20	450	1911	Quincy, Mass.	Boston, Mass.
22383		St. s.	Sweetstakes	289	170	130.7	21.8	12.5	Tow.	9	500	1867	Cleveland, Ohio.	Tappanhook, Va.
116871		Ga. y.	Sweetheart	43	38	80.0	15.0	5.5	Yct.	4		1898	Daytona, Fla.	St. Augustine, Fla.
117177		Ga. y.	Sweetheart	32	22	66.1	13.0	5.4	Yct.	4	42	1902	Essington, Pa.	New Orleans, La.
202248		Ga. y.	Sweetheart	30	26	57.6	12.0	5.2	Yct.	3		1905	New York, N. Y.	Philadelphia, Pa.
202488		Ga. s.	Sweetheart	8	8	39.0	9.5	3.2	Frt.	3		1905	Penns Grove, N. J.	Camden, N. J.
204478		Ga. y.	Sweetheart	17	16	43.6	10.3	5.3	Yct.	1	24	1907	South Boston, Mass.	Philadelphia, Pa.
206059		St. s.	Sweetheart	7	5	45.0	10.8	3.0	Fsh.	2	18	1909	Buffalo, N. Y.	Buffalo, N. Y.
96566		St. y.	*Swifan	27	13	64.1	10.5	6.4	Yct.	3		1901	South Boston, Mass.	Boston, Mass.
77578		Ga. s.	Swift	17	12	43.5	11.8	3.2	Frt.	2		1903	Morehead City, N. C.	Wilmington, N. C.
202445		Ga. s.	Swiftsure	14	8	45.6	13.0	2.9	Msc.	2		1905	Gulfport, Miss.	Port Arthur, Tex.
209942		Ga. s.	Swiftsure	32	22	54.0	14.7	6.7	Fsh.	6	60	1912	Seattle, Wash.	Seattle, Wash.
200504		*St. p.	Swinomish	166	105	91.6	20.6	4.0	Frt.	7		1903	La Conner, Wash.	Pt. Townsend, Wash.
207090		Ga. s.	Swinomish	18	12	40.9	12.5	4.5	Fsh.	5	27	1910	Anacortes, Wash.	Do.
111369		Ga. y.	Swordfish	151	132	116.8	17.7	4.9	Yct.	8		1901	Nyacok, N. Y.	New York, N. Y.
116408		Ga. s.	Swordfish	9	8	41.2	9.6	2.6	Fsh.	1		(†)	South Norwalk, Conn.	Bridgeport, Conn.
205809		Ga. s.	Swordfish	10	8	32.6	12.4	3.7	Ovs.	1	16	1906	Noank, Conn.	Edgartown, Mass.
200082		Ga. s.	Sybil	14	9	42.5	10.3	4.2	Pas.	1	50	1899	San Francisco, Cal.	San Francisco, Cal.
202447		St. s.	Sybil	76	52	85.8	19.4	7.5	Frt.	5		1905	Seranton, Miss.	St. Augustine, Fla.
116059	K. N. C. G.	St. y.	Sybilla	110	58	108.0	17.0	8.6	Yct.	9	125	1885	Linwood, Pa.	Philadelphia, Pa.
208469	L. B. T. S.	Ga. y.	Sybilla II	46	31	72.0	13.5	7.4	Yct.	4		1911	Camden, N. J.	Do.
22859		Ga. s.	Syble	7	8	35.4	13.4	3.5	Pas.	1		1842	New York, N. Y.	New York, N. Y.
211410		Ga. s.	Sybylla	7	6	37.9	10.6	3.2	Pas.	1	25	1912	Congers, N. Y.	Do.
115748		*St. p.	Sycamore	98	72	103.6	20.3	3.0	Pas.	12		1889	Evansville, Ind.	Nashville, Tenn.
116774		Ga. s.	Syde	14	11	47.5	12.6	5.7	Pas.	1		1897	City Island, N. Y.	Patuxent, N. Y.
115716		St. s.	Sydney	129	111	96.2	17.8	9.0	Cul.	3	65	1880	Havana, N. Y.	Buffalo, N. Y.
205887		St. s.	SYDNEY C.	46	10	69.4	15.2	7.8	Tow.	8	300	1907	New Orleans, La.	New Orleans, La.
116679		St. s.	Sydney T. Smith	70	20	85.0	18.0	9.0	Tow.	1		1895	Manitowoc, Wis.	Detroit, Mich.
3190		St. s.	Syph	28	18	73.5	13.0	4.4	Pas.	5		1882	Camden, N. J.	Grand Haven, Mich.
23651		Ga. s.	Syph	12	12	40.0	15.7	3.5	Ovs.	1		1901	Greenport, N. Y.	New Haven, Conn.
117055		Ga. s.	Syph	14	10	48.3	11.1	3.7	Tow.	1		1901	Astoria, Ore.	Pt. Townsend, Wash.
211040		Ga. s.	Syph	7	7	27.2	7.2	3.2	Pas.	1	8	1906	Sturgeon Bay, Wis.	Milwaukee, Wis.
115040		St. p.	Sylvan Dell	440	287	178.0	27.0	8.7	Pas.	11	700	1872	Brooklyn, N. Y.	Camden, N. J.
116356		Ga. s.	Sylvan Dell	6	6	48.0	12.0	3.0	Frt.	2		1886	St. Peters, Md.	Baltimore, Md.
23768		St. p.	Sylvan Glen	330	165	153.5	27.0	8.3	Fer.	11	457	1869	Brooklyn, N. Y.	Camden, N. J.
106165		St. s.	Sylvan Shore	53	37	74.0	17.4	7.0	Pas.	7		1883	Athens, N. Y.	New York, N. Y.
201840		St. s.	SYLVANIA	6,272	4,826	504.0	54.0	26.7	Frt.	24	1,800	1905	West Bay City, Mich.	Duluth, Minn.
203403		Ga. y.	Sylvania	27	14	59.8	11.3	5.0	Yct.	3		1906	Orange, Tex.	Port Arthur, Tex.

1 Formerly st. s. J. R. Roberts.  
 2 Formerly st. y. Helena.  
 3 Formerly ga. s. John F. Bell.

4 Formerly ga. y. <sup>a</sup> Rancoocus.  
<sup>b</sup> Marjorie.  
 5 Formerly \*st. p. <sup>a</sup> D. A. Goodin.  
<sup>b</sup> O. E. Stockell.

6 Formerly <sup>a</sup> st. y. Brunette.  
<sup>b</sup> st. s. Ruth.  
 7 Formerly st. s. Adele.  
 † Rebuilt, 1887.

## MERCHANT STEAM VESSELS OF THE UNITED STATES—Continued.

Official No.	Signal letters.	Rig.	Name of vessel.	Gross tonnage.	Net tonnage.	Length.	Breadth.	Depth.	Service.	Crew.	Indicated horsepower.	When built.	Where built.	Home port (where permanent document issues).
116903		Ga. s.	Sylvester.....	14	6	40.3	13.8	5.8	Fsh.	3	.....	1899	Rockland, Me.....	Gloucester, Mass.
117249		Ga. s.	Sylvester Decker.....	26	21	49.4	14.8	4.6	Oys.	5	35	1903	Bridgeport, Conn.	Bridgeport, Conn.
23580		Ga. s.	Sylvia.....	6	5	28.3	11.0	3.2	Msc.	1	.....	1867	Moriches, N. Y.....	Greenport, N. Y.
77188	K. N. H. J.	Ga. y.	Sylvia.....	21	21	48.3	16.0	4.4	Yct.	2	.....	1895	South Boston, Mass.	Providence, R. I.
116959		St. s.	Sylvia.....	132	90	91.8	24.0	6.7	Pas.	4	230	1900	Springfield, Mass.	Hartford, Conn.
117140		St. s.	Sylvia.....	25	17	51.0	14.6	6.3	Fsh.	6	25	1902	Sturgeon Bay, Wis.	Milwaukee, Wis.
200128		St. s.	Sylvia.....	12	8	47.5	9.5	4.0	Pas.	1	.....	1903	Lakeside, N. H.	Portland, Me.
204334		Ga. s.	Sylvia.....	6	6	30.7	10.4	4.8	Fsh.	1	.....	1906	Brooklin, Me.	Brooklin, Me.
204861		Ga. s.	Sylvia.....	17	16	40.1	12.2	5.3	Pas.	2	.....	1895	Bristol, R. I.....	New York, N. Y.
205020		Ga. s.	Sylvia.....	9	8	34.8	12.7	3.7	Fsh.	1	.....	1908	Galveston, Tex.	Port Lavaca, Tex.
206960		Ga. s.	Sylvia.....	28	19	62.4	13.5	5.5	Tow.	3	50	1909	Milford, Del.....	Port Arthur, Tex.
208896		Ga. s.	Sylvina W. Beal.....	42	21	71.7	17.2	7.0	Fsh.	12	60	1911	East Boothbay, Me.	Machias, Me.
116895	K. P. D. H.	St. s.	SYROSSE.....	176	120	102.6	23.0	10.5	Tow.	7	400	1899	Philadelphia, Pa.	New York, N. Y.
117261		St. s.	SYRACUSE.....	1,344	914	194.3	40.1	16.0	Fer.	8	1,400	1903	Newburgh, N. Y.	Do.
202664		St. s.	SYRACUSE.....	431	279	101.0	30.2	11.2	Lgt.	6	300	1905	Newport News, Va.	Do.
<b>T.</b>														
209285		*Ga. p.	T. BASCO.....	9	7	42.1	8.6	2.8	Frt.	2	60	1911	Poplar Bluff, Mo.	Memphis, Tenn.
203124		Ga. s.	T. D.....	9	9	29.6	12.8	4.0	Fsh.	1	7	1906	Osterville, Mass.	Edgartown, Mass.
145313		St. s.	T. A. Scott, jr.....	36	18	62.5	16.0	6.9	Tow.	4	228	1882	Noank, Conn.	New London, Conn.
145932		St. s.	T. B. WALKER.....	18	13	41.9	11.7	5.6	Fsh.	8	.....	1902	Buffalo, N. Y.	Erie, Pa.
205864		*St. p.	T. C. Drake, jr.....	72	72	95.5	23.0	4.6	Frt.	12	60	1908	Bainbridge, Ga.	Apalachicola, Fla.
145718		St. s.	T. C. Lutz.....	136	70	82.4	21.5	12.0	Tow.	7	500	1896	Chicago, Ill.	Chicago, Ill.
145790		*St. p.	T. C. Power.....	819	481	192.3	32.6	5.0	Pas.	34	240	1898	Unalaska, Alaska.	St. Michael, Alaska.
145744		*St. p.	T. C. Reed.....	237	149	116.2	20.8	6.0	Pas.	8	229	1897	Aberdeen, Wash.	Pt. Townsend, Wash.
145403	K. D. B. P.	*St. p.	T. C. Walker.....	786	702	200.0	38.8	9.0	Pas.	24	380	1885	Stockton, Cal.	San Francisco, Cal.
145628		Ga. s.	T. C. White.....	10	9	42.0	13.0	4.0	Oys.	2	.....	1892	Essex County, Va.	Tappahannock, Va.
202428		Ga. s.	T. E. Stevenson.....	8	8	49.4	12.8	3.2	Oys.	1	.....	1905	Oriole, Md.....	Cape Charles, Va.
145901		Ga. s.	T. E. Welles.....	12	10	46.0	15.3	3.4	Frt.	3	.....	1901	Scranton, Miss.	Mobile, Ala.
145500		Ga. s.	T. F. Fletcher.....	15	5	52.0	15.0	3.6	Frt.	2	.....	1888	Flagpond, Va.	Norfolk, Va.
145796		*St. p.	T. H. Davis.....	240	240	149.4	27.3	5.2	Tow.	21	720	1898	Middleport, Ohio	Cincinnati, Ohio.
145925		*St. p.	T. J. Garlick.....	179	113	132.0	25.0	4.0	Drq.	12	.....	1902	Brownsville, Pa.	Pittsburgh, Pa.
145489		St. p.	T. J. Potter.....	826	676	233.7	35.6	11.4	Pas.	47	.....	1888	Portland, Oreg.	Portland, Oreg.
206168		*Ga. p.	T. J. Stringer.....	5	5	28.0	7.0	2.8	Fer.	2	6	1909	Section, Ala.	Chattanooga, Tenn.
145826		*St. p.	T. J. Wood.....	127	127	131.8	22.7	4.4	Tow.	15	.....	1899	Middleport, Ohio	Pittsburgh, Pa.
211430		St. p.	T. L. Brown.....	97	75	139.5	21.6	3.4	Pas.	7	75	1913	Chamberlain, Tenn.	Chattanooga, Tenn.
145242		St. s.	T. L. Sturtevant.....	120	74	87.0	26.0	8.4	Frt.	7	75	1881	Philadelphia, Pa.	New York, N. Y.
145558		Ga. s.	T. M. Taylor.....	4	11	44.0	16.0	2.7	Msc.	1	.....	1890	Atlantic, N. C.	Beaufort, N. C.
202574		*Ga. p.	T. N. Pearson.....	8	8	39.0	10.0	3.0	Tow.	1	15	1905	Decatur, Ala.	Chattanooga, Tenn.
203487		Ga. s.	T. P. L.....	7	7	32.0	6.5	3.5	Pas.	1	.....	1906	Milan, Ill.	Rock Island, Ill.
207014		*St. p.	T. R. Taggart.....	42	33	90.6	18.6	3.3	Frt.	14	75	1909	Nashville, Tenn.	Nashville, Tenn.
145402		St. s.	T. S. Christie.....	517	471	160.0	30.3	12.0	Frt.	12	300	1885	West Bay City, Mich.	Chicago, Ill.
145717		St. s.	T. T. Morford.....	99	57	71.5	19.7	12.0	Tow.	8	850	1896	Chicago, Ill.	Do.
203194		Ga. s.	T. W. Anderson.....	26	22	58.0	17.9	4.8	Frt.	1	.....	1906	Crittenden, Va.	Patohque, N. Y.
145700		St. s.	T. W. Lake.....	191	130	96.5	24.9	6.8	Frt.	9	48	1895	Ballard, Wash.	Pt. Townsend, Wash.
125846		Ga. s.	T. W. Martin.....	13	10	45.0	13.9	4.4	Msc.	1	.....	1901	Grafton, Va.	Newport News, Va.
24949		St. s.	T. W. Snook.....	168	124	113.6	24.7	9.2	Tow.	11	150	1873	Mount Clemens, Mich.	Detroit, Mich.
24165		St. p.	T. W. Wellington.....	49	25	70.6	16.5	7.8	Tow.	5	150	1862	Philadelphia, Pa.	New York, N. Y.
207053		*Ga. p.	T. & B.....	9	5	46.8	11.3	2.6	Frt.	2	.....	1909	Cut Oil, La.	New Orleans, La.
202182		Ga. s.	T. and W.....	13	9	43.5	11.3	4.5	Pas.	2	.....	1805	Olympia, Wash.	Tacoma, Wash.
141525		*St. p.	Taber.....	93	93	102.0	23.0	4.0	Tow.	6	.....	1898	LeClaire, Iowa.	Evansville, Ind.
145114		St. s.	Tacoma.....	239	128	136.5	23.8	12.1	Tow.	13	326	1876	San Francisco, Cal.	Seattle, Wash.
145268		St. s.	Tacoma.....	1,879	1,069	200.7	38.7	21.7	Frt.	16	600	1881	Cleveland, Ohio	Cleveland, Ohio.
145382		St. p.	Tacoma.....	1,362	1,311	334.0	42.0	11.7	Fer.	31	.....	1884	Portland, Oreg.	Portland, Oreg.
145520		St. s.	Tacoma.....	82	41	82.4	18.5	8.8	Tow.	4	.....	1889	Brooklyn, N. Y.	New York, N. Y.
145673		St. s.	Tacoma.....	76	39	73.4	18.0	9.0	Tow.	8	.....	1894	Benton Harbor, Mich.	Chicago, Ill.
145754		*St. p.	Tacoma.....	276	276	182.3	32.4	5.0	Pas.	32	400	1897	Cincinnati, Ohio.	Wheeling, W. Va.
145773		*St. p.	Tacoma.....	718	409	176.1	35.4	5.9	Pas.	30	700	1898	Seattle, Wash.	St. Michael, Alaska.
206242		Ga. s.	Tacoma.....	11	7	35.7	11.8	3.9	Fsh.	1	16	1909	Tacoma, Wash.	Ketchikan, Alaska.
211198	L. C. W. K.	St. s.	TACOMA.....	836	458	209.4	30.0	17.6	Pas.	22	3,500	1913	Seattle, Wash.	Tacoma, Wash.
207901	L. B. Q. H.	Ga. y.	Taconite.....	93	66	92.0	17.0	10.0	Yct.	4	100	1910	Do.	Pt. Townsend, Wash.
145805	K. P. C. B.	St. s.	TACONY.....	353	186	128.0	26.3	15.0	Tow.	14	850	1899	Philadelphia, Pa.	Perth Amboy, N. J.
211247		Ga. s.	Tagatoff.....	21	16	41.0	13.3	5.4	Fsh.	6	20	1913	Seattle, Wash.	Seattle, Wash.
204685	K. W. J. Q.	St. s.	Tahoe.....	751	419	179.0	38.2	13.3	Frt.	19	.....	1907	Fairhaven, Cal.	San Francisco, Cal.
207185		*St. p.	Tahoma.....	192	146	118.0	26.0	5.6	Tow.	10	.....	1910	Portland, Oreg.	Portland, Oreg.
207265		Ga. s.	Taku II.....	14	10	52.0	11.3	4.0	Pas.	1	40	1910	Seattle, Wash.	Pt. Townsend, Wash.
145868		Ga. s.	Taku Jack.....	74	9	44.2	10.7	4.1	Fsh.	1	.....	1901	Astoria, Oreg.	Do.
19539		Ga. s.	Talbot.....	48	27	73.8	15.9	6.6	Tow.	3	.....	1890	Philadelphia, Pa.	Baltimore, Md.
140625		St. s.	Talbot.....	74	64	92.0	18.5	5.4	Pas.	6	.....	1883	Roundout, N. Y.	Charleston, S. C.
210701		St. p.	TALBOT.....	1,090	579	192.0	36.2	10.2	Pas.	56	1,000	1912	Sparrows Point, Md.	Baltimore, Md.
116684	K. R. F. L.	St. s.	TALLAC.....	1,380	1,103	239.1	38.0	14.0	Frt.	24	650	1895	West Bay City, Mich.	San Francisco, Cal.
145912		Ga. s.	Tallahassee.....	13	8	48.2	14.9	2.9	Fsh.	3	.....	1901	Beaufort, N. C.	Key West, Fla.
208864		*Ga. p.	Tallahatchie.....	41	41	75.7	18.6	4.2	Tow.	4	35	1911	Greenwood, Miss.	Memphis, Tenn.
209726		Ga. s.	Tally Ho.....	14	12	32.5	11.0	4.1	Frt.	1	21	1912	Jacksonville, Fla.	Jacksonville, Fla.

<sup>1</sup> Formerly ywl. y. Julnar.  
<sup>2</sup> Formerly \*st. p. Lydia Van Sant.

<sup>3</sup> Formerly ga. s. (a) Pacific.  
 (b) William Penn.  
<sup>4</sup> Formerly st. s. Lewis D. Black.

<sup>5</sup> Formerly st. s. (a) Simon J. Murphy.  
 (b) Melville Dollar.

## MERCHANT STEAM VESSELS OF THE UNITED STATES—Continued.

Official No.	Signal letters.	Rig.	Name of vessel.	Gross tonnage.	Net tonnage.	Length.	Breadth.	Depth.	Service.	Crew.	Indicated horsepower.	When built.	Where built.	Home port (where permanent document issues).
202584	K. V. C. R.	Ga. y.	Talofa	139	120	103.0	25.6	11.8	Yct.	16	.....	1902	Mahone Bay, N. S.	Chicago, Ill.
207398		St. y.	Talofa	83	46	87.5	15.0	9.5	Yct.	6	300	1910	Boston, Mass.	Boston, Mass.
145957		St. s.	Talula	13	9	49.0	10.6	4.0	Tow.	4	25	1899	San Francisco, Cal.	Honolulu, Hawaii.
202966		Ga. s.	Tam	7	6	26.4	12.0	4.2	Fsh.	2	.....	1906	Osterville, Mass.	Hyannis, Mass.
210199		Ga. s.	Tamaha	11	5	35.7	10.6	4.0	Pas.	1	24	1912	Pensacola, Fla.	Pensacola, Fla.
145873		St. p.	TAMALPAIS	1,631	1,013	244.0	36.0	16.0	Fer.	15	1,800	1901	San Francisco, Cal.	San Francisco, Cal.
203328	K. V. N. J.	St. s.	Tamalpais	574	422	165.2	36.0	13.0	Pas.	20	400	1906	Hoquiam, Wash.	Do.
145710	K. M. P. J.	St. s.	TAMAQUA	564	383	158.5	29.0	18.0	Tow.	19	1,000	1896	Philadelphia, Pa.	Philadelphia, Pa.
145619		St. s.	Tam O'Shanter	23	11	49.5	14.5	6.5	Tow.	3	.....	1892	Buffalo, N. Y.	Buffalo, N. Y.
210074		Ga. s.	Tanora	11	7	33.3	11.0	4.3	Fsh.	1	20	1912	Tacoma, Wash.	Tacoma, Wash.
145840	K. P. T. D.	St. s.	TAMPICO	2,133	1,451	247.0	42.0	24.0	Pas.	24	905	1900	Toledo, Ohio	New York, N. Y.
201820		*St. p.	TANA	234	175	106.0	25.4	4.2	Pas.	25	.....	1905	Seattle, Wash.	Eagle, Alaska.
201297		*St. p.	TANANA	495	372	149.6	30.4	5.9	Fsh.	28	550	1904	St. Michael, Alaska	Do.
210037		Ga. s.	TANANA	26	18	45.2	13.7	6.6	Fsh.	6	30	1912	Seattle, Wash.	Seattle, Wash.
145049		St. p.	Tangier	680	490	169.9	29.0	8.8	Fsh.	26	350	1875	Wilmington, Del.	Baltimore, Md.
145962		St. s.	Tangier	145	91	120.0	19.0	8.6	Fsh.	26	225	1903	Pocomoke City, Md.	Port Arthur, Tex.
205959	K. W. T. G.	Ga. y.	Taniwha	85	46	104.3	15.4	8.2	Yct.	8	300	1908	South Boston, Mass.	Stamford, Conn.
202746		Ga. y.	Tansy Bitters	43	37	56.5	23.7	5.4	Frt.	3	.....	1906	Essex, Conn.	Hartford, Conn.
210017		Ga. y.	Tantrum	27	17	53.5	15.2	7.3	Yct.	2	.....	1903	Osterville, Mass.	Boston, Mass.
150879		Ga. y.	Tanya	23	22	51.2	15.9	7.1	Yct.	1	.....	1900	Bristol, R. I.	New York, N. Y.
201979		Ga. s.	Tarquine	9	8	34.8	8.8	4.0	Fsh.	3	15	1905	Gloucester, Mass.	Gloucester, Mass.
210213	L. C. T. H.	Ga. y.	TARANTULA	159	90	116.6	19.3	10.7	Yct.	10	530	1913	Toledo, Ohio	Toledo, Ohio.
210956		Ga. y.	TARANTULA	358	358	191.0	35.0	5.1	Pas.	10	307	1896	Boston, Mass.	New York, N. Y.
145711		*St. p.	TARASCON	72	46	77.4	23.8	5.8	Frt.	5	.....	1898	Jeffersonville, Ind.	Louisville, Ky.
145798		*St. p.	Tarboro	10	9	40.0	12.2	3.3	Pas.	1	16	1899	Tarboro, N. C.	Newbern, N. C.
206241		Ga. s.	Tar Heel	87	59	109.2	17.2	7.5	Yct.	9	.....	1909	Fort Pierce, Fla.	St. Augustine, Fla.
161620	K. H. C. V.	St. y.	Taro	22	20	60.0	12.2	5.6	Yct.	2	.....	1890	New York, N. Y.	Philadelphia, Pa.
203690	K. V. R. P.	Ga. y.	TAROLINTA	449	281	159.9	26.0	7.2	Pas.	4	450	1887	Long Island City, N. Y.	New York, N. Y.
130381		St. s.	Tarpon	14	11	48.0	13.0	3.9	Pas.	1	.....	1884	Wilmington, Del.	Pensacola, Fla.
145491		Ga. s.	Tarpon	20	17	43.3	15.1	6.5	Yct.	2	.....	1905	Long Island, N. Y.	Tampa, Fla.
202176	K. V. H. Q.	Ga. y.	Tarpon	9	7	34.1	10.1	4.0	Pas.	1	25	1909	Boston, Mass.	Boston, Mass.
206072		Ga. s.	Tarpon	6	6	30.0	7.5	3.0	Pas.	1	10	1909	Cleveland, Ohio	Cleveland, Ohio.
204636		Ga. s.	Tarpon S	13	5	46.4	10.5	3.0	Frt.	2	10	1907	Davenport, Iowa	Rock Island, Ill.
200564		Ga. y.	Tarry Not.	8	5	31.0	8.8	3.7	Tow.	1	.....	1878	Tarpon Springs, Fla.	Tampa, Fla.
145765		Ga. s.	Tartar	14	9	45.7	14.2	4.0	Oys.	2	.....	1898	Seattle, Wash.	Tacoma, Wash.
145815		Ga. s.	Tartar	12	12	40.6	12.5	4.1	Frt.	1	.....	1899	Peekskill, N. Y.	New York, N. Y.
204122	L. B. H. T.	St. s.	TASCO	319	199	109.0	32.4	11.3	Frt.	11	750	1907	Chicago, Ill.	Memphis, Tenn.
145843		St. p.	TASHMOO	1,344	766	302.9	37.6	13.6	Pas.	82	3,150	1900	New London, Conn.	New London, Conn.
208577		Ga. s.	TASMANIA	10	7	33.9	9.6	3.7	Frt.	1	30	1911	Wyandotte, Mich.	Detroit, Mich.
145846		St. s.	TATOOSH	277	154	119.2	25.2	15.5	Tow.	14	376	1900	Decatur, Wash.	Pt. Townsend, Wash.
208408		Ga. s.	TATOOSH	41	28	56.6	17.0	7.3	Fsh.	5	65	1900	Seattle, Wash.	Seattle, Wash.
145244		St. s.	Taurus	50	34	64.5	17.0	6.5	Tow.	8	.....	1911	Tacoma, Wash.	Pt. Townsend, Wash.
145253	J. V. H. Q.	St. p.	Taurus	916	624	226.3	32.0	11.2	Pas.	35	900	1881	Wilmington, Del.	Wilmington, Del.
207332		St. s.	Taurus	89	50	75.5	20.6	9.8	Tow.	7	300	1910	Philadelphia, Pa.	New York, N. Y.
200377		St. s.	Taurus	4,470	3,143	416.0	50.3	24.0	Frt.	20	1,200	1903	Boston, Mass.	Boston, Mass.
204308		Ga. s.	Tazlina	13	8	40.7	9.0	3.0	Pas.	2	.....	1907	Chicago, Ill.	Cleveland, Ohio.
145544		Ga. s.	Teal	5	5	28.0	12.5	3.8	Oys.	1	.....	1886	Tacoma, Wash.	Seattle, Wash.
145724		St. s.	Teaser	21	14	46.6	12.2	5.6	Tow.	3	.....	1896	Norwalk, Conn.	Bridgeport, Conn.
145806	K. P. B. G.	St. s.	Teaser	216	121	113.7	25.3	13.5	Tow.	13	640	1899	Berkley, Va.	Newbern, N. C.
204165		Ga. s.	Teaser	7	7	26.4	11.9	4.2	Fsh.	1	.....	1907	East Boston, Mass.	Philadelphia, Pa.
208606		Ga. s.	Teaser	11	10	32.6	9.2	3.4	Fsh.	1	18	1911	Osterville, Mass.	Edgartown, Mass.
210809		Ga. s.	Teaser	10	9	40.0	9.1	3.0	Frt.	1	12	1905	Ludington, Mich.	Grand Haven, Mich.
202627		Ga. s.	Teazer	97	59	91.3	24.0	9.8	Fsh.	19	.....	1905	Hudson, Fla.	Key West, Fla.
130380	K. D. V. B.	St. y.	TECH	169	98	115.4	20.0	9.0	Yct.	10	350	1887	Essex, Mass.	Gloucester, Mass.
201747		Ga. s.	Teche	12	8	41.0	10.0	3.0	Msc.	2	.....	1887	Marcus Hook, Pa.	Wilmington, Del.
145709		Ga. s.	Teckla	9	6	29.5	11.0	3.3	Pas.	1	.....	1903	New Orleans, La.	Brashear, La.
145800		Ga. s.	Tecumseh	41	41	65.8	18.8	8.8	Fsh.	8	.....	1893	Eagle Harbor, Wash.	Pt. Townsend, Wash.
145039		*Ga. p.	Tecumseh	36	36	80.5	18.0	3.5	Pas.	5	.....	1899	Essex, Mass.	Plymouth, Mass.
200982		Ga. s.	Teddy	12	8	38.5	8.5	2.8	Pas.	1	.....	1902	Lafayette, Ind.	Louisville, Ky.
204394		Ga. s.	Teddy	8	6	31.0	9.0	3.0	Pas.	2	10	1904	Ketchikan, Alaska	Ketchikan, Alaska.
205031		*Ga. p.	Teddy	-14	14	57.5	12.3	2.2	Tow.	1	30	1903	Manitowoc, Wis.	Chicago, Ill.
205368		Ga. s.	Teddy	8	5	36.0	8.0	3.0	Msc.	2	.....	1908	Hanging Rock, Ohio	Cincinnati, Ohio.
207218		Ga. s.	Teddy	14	10	42.9	11.7	2.7	Pas.	1	25	1908	Plaquemine, La.	Brashear, La.
205134		Ga. s.	Teddy Bear	14	10	42.8	14.7	4.8	Frt.	3	20	1910	Astoria, Ore.	Juneau, Alaska.
208037		*St. p.	Teddy H	153	96	74.3	20.8	4.3	Pas.	10	40	1910	Seattle, Wash.	Pt. Townsend, Wash.
201739		Ga. s.	Teddy Louise	47	29	58.2	16.6	5.3	Frt.	3	28	1905	Fairbanks, Alaska	Eagle, Alaska.
201758		Ga. s.	Teddy Roosevelt	13	6	36.5	13.5	6.0	Fsh.	5	.....	1905	Tampa, Fla.	Tampa, Fla.
203053		Ga. s.	Teddy Roosevelt	14	10	45.1	12.6	3.6	Pas.	2	.....	1906	Friendship, Me.	S. W. Harbor, Me.
210400		Ga. s.	Tee Tee	14	13	52.2	8.5	8.5	Tow.	3	42	1912	Astoria, Ore.	Astoria, Ore.
208825		Ga. s.	Tegetov	7	5	29.1	9.7	3.2	Frt.	2	16	1911	Columbia, S. C.	Georgetown, S. C.
													San Francisco, Cal.	Los Angeles, Cal.

<sup>a</sup> British, Grilse.

<sup>b</sup> Formerly ga. y.

<sup>c</sup> Grilse.

<sup>d</sup> Formerly yw. y. Cruiser III.

<sup>e</sup> Formerly slp. y. Pleasure.

<sup>f</sup> Formerly st. y.

<sup>g</sup> Formerly ga. y. Dolph.

<sup>h</sup> Formerly st. s. Naugatuck.

<sup>i</sup> Aleta.

<sup>j</sup> Aiga.

<sup>k</sup> Tide.

<sup>l</sup> Formerly st. y. Neaira.

<sup>m</sup> Exempt.

<sup>n</sup> Formerly U. S. C. & G. S. a. No. 11.

<sup>o</sup> Formerly st. s. Perry G. Walker.

<sup>p</sup> Formerly st. y. Neaira.

<sup>q</sup> Exempt.



## MERCHANT STEAM VESSELS OF THE UNITED STATES—Continued.

Official No.	Signal letters.	Rig.	Name of vessel.	Gross tonnage.	Net tonnage.	Length.	Breadth.	Depth.	Service.	Crew.	Indicated horsepower.	When built.	Where built.	Home port (where permanent document issues).
						<i>Feet.</i>	<i>Feet.</i>	<i>Feet.</i>						
200711		*Ga. p.	Telegram	14	8	51.3	12.9	3.5	Frt.	2	.....	1904	Westwego, La.	New Orleans, La.
205422		Ga. s.	Telegram	11	7	37.2	10.7	4.1	Pas.	1	20	1908	Tacoma, Wash.	Astoria, Ore.
207784		Ga. s.	Telegraph	12	8	41.0	9.1	2.0	Pas.	3	32	1910	Seattle, Wash.	Wrangell, Alaska.
145199		St. s.	Telephone	15	7	42.4	11.6	5.8	Tow.	2	.....	1879	Boston, Mass.	Boston, Mass.
145319		St. s.	Telephone	19	9	50.0	12.5	5.7	Fsh.	2	.....	1880	Lorain, Ohio	Marquette, Mich.
145949		Ga. s.	Telephone	7	5	36.5	7.7	2.0	Tow.	2	.....	1903	Marshfield, Ore.	Coos Bay, Ore.
201233		*St. p.	Telephone	632	565	201.5	31.5	8.0	Frt.	20	.....	1903	Portland, Ore.	San Francisco, Cal.
203467		St. s.	Telephone	18	12	41.4	13.0	5.8	Tow.	5	100	1903	Scranton, Miss.	Brunswick, Ga.
145112		St. y.	Telka	35	26	65.7	12.0	5.6	Yct.	4	.....	1896	Port Jefferson, N. Y.	New York, N. Y.
202291		*St. p.	Tell City	574	459	190.0	38.0	5.2	Pas.	15	316	1911	Point Pleasant, W. Va.	Louisville, Ky.
204044		Ga. y.	Temegan	75	74	57.0	17.0	6.9	Yct.	4	.....	1907	Boston, Mass.	Providence, R. I.
24898		Ga. s.	Tempest	35	34	60.9	17.0	6.3	Fsh.	2	.....	1872	Bath, Me.	Eastport, Me.
24940		St. s.	Tempest	412	341	159.0	30.0	12.6	Frt.	12	575	1872	Marine City, Mich.	Chicago, Ill.
145372		St. s.	Tempest	14	7	40.0	11.5	5.2	Tow.	3	.....	1884	West Bay City, Mich.	Duluth, Minn.
145871		St. s.	Tempest	54	36	64.6	17.2	6.1	Tow.	5	.....	1901	Everett, Wash.	Seattle, Wash.
200054		St. s.	Tempest	19	12	44.6	13.0	4.8	Frt.	2	.....	1903	Croton, N. Y.	New York, N. Y.
145421		St. s.	Temple Emery	88	60	83.2	20.6	10.1	Tow.	10	246	1886	West Bay City, Mich.	Duluth, Minn.
203994	K.V.W.D.	St. s.	Temple E. Dorr	720	453	176.4	38.0	12.3	Frt.	19	.....	1907	Houquani, Wash.	San Francisco, Cal.
145595		Ga. s.	Temps	7	5	28.3	11.2	5.1	Pas.	1	.....	1878	Portland, Me.	Portland, Me.
205730		Ga. s.	Tenaha	9	9	36.5	10.2	7.2	Msc.	2	40	1908	Orange, Tex.	Port Arthur, Tex.
145433		Ga. s.	Tender	9	8	31.0	13.7	4.0	Frt.	1	.....	1884	Lyndhurst, N. J.	New York, N. Y.
208740		*Ga. p.	Tender	15	15	41.0	12.0	2.9	Frt.	1	48	1911	Little Rock, Ark.	Memphis, Tenn.
145783		St. s.	TENNESSEE	1,240	743	245.0	38.0	15.8	Pas.	47	2,100	1898	Wilmington, Del.	Hartford, Conn.
207027		*Ga. p.	Tennessee	13	13	54.0	10.5	2.0	Pas.	3	10	1909	Haddock's Ferry, Ky.	Paducah, Ky.
209170		*Ga. p.	Tennessee	14	7	64.5	12.2	1.9	Tow.	4	32	1911	Canev Fork, Tenn.	Nashville, Tenn.
211203		Ga. s.	Tennessee	18	12	38.3	11.9	4.6	Fsh.	6	20	1912	Seattle, Wash.	Seattle, Wash.
210268		Ga. s.	Tepee	7	7	29.6	8.2	3.0	Fsh.	1	12	1912	Juneau, Alaska	Juneau, Alaska.
145588		St. s.	Terminal	129	88	83.7	28.2	8.9	Frt.	5	280	1891	Brooklyn, N. Y.	New York, N. Y.
206308		Ga. s.	Teressa	7	7	29.6	12.2	4.0	Fsh.	1	.....	1906	Broxter, Mass.	Chatham, Mass.
207636		Ga. y.	Teressa	8	5	30.0	10.5	3.8	Yct.	0	10	1910	Colby, Wash.	Pt. Townsend, Wash.
210280		*Ga. y.	Teressa IV	11	8	38.0	9.0	4.4	Yct.	0	20	1912	Wyandotte, Mich.	Detroit, Mich.
204786		*Ga. y.	Teressa S	8	7	38.0	7.3	3.7	Pas.	2	16	1907	Fort Madison, Iowa	Burlington, Iowa.
204536		Ga. y.	Term	18	17	48.0	10.0	5.0	Yct.	2	25	1907	South Boston, Mass.	Somers Point, N. J.
207889		Ga. y.	Terniskaming	9	8	43.0	8.0	3.1	Pas.	2	25	1909	Georgetown, S. C.	Georgetown, S. C.
205571		*St. p.	Torrebonne	91	91	132.0	21.0	4.3	Frt.	25	175	1908	Madisonville, La.	New Orleans, La.
145317		Ga. s.	Tessie	5	5	23.8	11.5	3.2	Frt.	2	.....	1882	Noank, Conn.	New Bedford, Mass.
201789		St. s.	TESSLER	57	40	70.6	16.3	8.5	Fsh.	3	.....	1905	Ferrysburg, Mich.	Milwaukee, Wis.
208036		*St. p.	Tetlin	65	41	60.5	12.7	3.7	Frt.	4	32	1908	Fairbanks, Alaska	Engle, Alaska.
145944	K.S.B.G.	St. s.	TEXAN	8,615	5,636	471.0	57.2	31.8	Pas.	54	3,400	1902	Camden, N. J.	New York, N. Y.
24719		Ga. s.	Texas	14	13	42.0	14.0	3.0	Fsh.	1	.....	1866	Lynchburg, Tex.	Galveston, Tex.
106635	K.G.L.S.	St. s.	Texas	116	58	105.4	18.0	9.8	Pas.	14	500	1889	Bristol, R. I.	Baltimore, Md.
145535		St. p.	Texas	896	548	175.0	36.6	13.3	Fer.	6	600	1890	Wilmington, Del.	New York, N. Y.
145897	K.R.F.T.	St. s.	TEXAS	220	149	103.0	23.0	12.3	Plt.	10	500	1901	Philadelphia, Pa.	Galveston, Tex.
205362	K.W.Q.L.	St. s.	TEXAS	5,106	3,746	389.4	52.1	29.1	Frt.	31	2,800	1908	Newport News, Va.	Port Arthur, Tex.
203383		*Ga. p.	Texas	12	8	34.0	10.2	2.7	Pas.	1	.....	1906	St. Louis, Mo.	St. Louis, Mo.
209350		Ga. s.	Texas Girl	9	10	44.4	11.0	3.4	Pas.	2	28	1908	Beaumont, Tex.	Corpus Christi, Tex.
207915		Ga. s.	Texas Ranger	13	9	40.3	12.7	5.2	Frt.	0	25	1910	Ogdensburg, N. Y.	Port Arthur, Tex.
208106		Ga. s.	Texas	9	5	48.0	9.8	3.7	Frt.	1	28	1910	Elizabeth City, N. C.	Elizabeth City, N. C.
211034		Ga. s.	Thad	9	6	38.6	10.4	4.2	Tow.	1	30	1907	Ballard, Wash.	New York, N. Y.
206605	L.B.G.D.	Ga. y.	Thais	23	19	54.6	11.2	6.0	Yct.	2	40	1909	Lynn, Mass.	Chicago, Ill.
207929		Ga. y.	Thais	27	17	78.0	12.5	6.5	Yct.	2	80	1906	St. Joseph, Mich.	Tappanahock, Va.
206698		Ga. s.	Thalassa	11	11	37.1	11.0	3.4	Pas.	1	10	1909	Warren, R. I.	Providence, R. I.
209419		Ga. s.	Thalma	8	5	33.3	9.2	4.1	Frt.	1	10	1911	La Conner, Wash.	Pt. Townsend, Wash.
27635	K.G.F.N.	St. s.	Thames	447	369	160.5	23.0	8.3	Frt.	9	900	1889	Philadelphia, Pa.	New London, Conn.
206023		Ga. p.	The Aberdeen	12	8	50.0	14.0	2.5	Tow.	2	35	1909	Aberdeen, Miss.	Mobile, Ala.
208398	L.B.T.J.	St. s.	THE BARNETT	194	132	111.0	21.7	11.5	Tow.	11	500	1911	Camden, N. J.	Jacksonville, Fla.
205929		Ga. s.	The Belle	7	6	42.6	9.0	2.8	Pas.	0	12	1902	Ormond, Fla.	St. Augustine, Fla.
204283		St. s.	THE BOSTON FLOATING HOSPITAL	672	417	160.3	47.0	8.8	Pas.	12	200	1906	Boston, Mass.	Boston, Mass.
157447		St. s.	The Bronx	47	31	75.6	18.2	6.0	Pas.	13	.....	1896	Tottenville, N. Y.	New York, N. Y.
145856		Ga. s.	The Chalfont	15	13	43.5	15.0	4.7	Pas.	2	.....	1900	Atlantic City, N. J.	Somers Point, N. J.
203161		*Ga. p.	The Dalles	23	14	48.6	10.5	3.0	Pas.	1	.....	1906	Stillwater, Minn.	Rock Island, Ill.
203084		Ga. y.	The Duchess	42	36	67.0	13.5	6.1	Yct.	3	30	1906	New York, N. Y.	New York, N. Y.
210627		*Ga. p.	The Elk	77	77	128.6	25.7	4.0	Tow.	3	80	1912	Williston, N. Dak.	New York, N. Dak.
210917		Ga. s.	The Grant	13	8	41.3	11.0	5.7	Pas.	2	45	1913	San Diego, Cal.	San Diego, Cal.
127518		Ga. y.	The Grayling	21	19	48.5	15.6	5.5	Yct.	4	.....	1901	Baltimore, Md.	Washington, D. C.
209683	L.C.H.Q.	Ga. y.	The Gray Fox	68	40	83.5	15.3	9.0	Yct.	5	120	1912	West Mystic, Conn.	New York, N. Y.
209090		St. s.	THE HARVESTER	7,188	5,690	525.0	58.0	31.0	Frt.	20	1,760	1911	Lorain, Ohio	Duluth, Minn.
200013		St. s.	The Higginson Manfg. Co. No. 3	179	143	95.4	20.3	9.9	Frt.	4	.....	1903	Newburgh, N. Y.	Albany, N. Y.
205094		St. s.	The Howard Co.	234	141	121.3	25.0	9.4	Frt.	6	200	1908	West Haven, Conn.	New Haven, Conn.
203462		Ga. s.	The Limit	13	7	42.4	16.0	4.0	Oys.	2	.....	1906	Tottenville, N. Y.	Cold Spring, N. Y.

1 Formerly ga. y. Rambler.

a Augusta.  
b Vivienne.  
c Tornette.  
d Laurita.  
e Crescent.

1 Formerly st. y.

1 Formerly st. s. Yuma.

a Daisy.  
b William L. Strong.

1 Formerly ga. y. Cleonia.

1 Formerly ga. y. Elver III.

† Exempt.

## MERCHANT STEAM VESSELS OF THE UNITED STATES—Continued.

Official No.	Signal letters.	Rig.	Name of vessel.	Gross tonnage.	Net tonnage.	Length.	Breadth.	Depth.	Service.	Crew.	Indicated horsepower.	When built.	Where built.	Home port (where permanent document issues).
						Feet.	Feet.	Feet.						
203758		Ga. s.	The Limit	6	6	28 0	12 0	3 7	Fsh.	1		1906	Osterville, Mass.	Edgartown, Mass.
202973		St. y.	The Limited	46	31	98 5	11 6	7 0	Yct.	6		1906	New York, N. Y.	New York, N. Y.
205609		St. s.	The Lowell	367	249	119 4	29 0	10 0	Pas.	7	500	1908	W. New Brighton, N. Y.	Do.
207401	L. B. M. G.	Ga. y.	The Major	26	22	52 1	12 2	5 1	Yct.	2	30	1910	New York, N. Y.	Do.
203947		St. s.	The Moose	98	52	82 0	20 0	10 5	Tow.	8		1907	Superior, Wis.	Marquette, Mich.
209900		Ga. s.	The Moravian	14	9	38 1	10 5	5 2	Frt.	7	20	1912	Seattle, Wash.	Seattle, Wash.
204402		Ga. y.	The Pitt	12	12	39 6	9 8	4 0	Yct.	2	25	1907	Sturgeon Bay, Wis.	Milwaukee, Wis.
90374		*St. p.	The Purchase	193	193	140 0	27 0	4 8	Pas.	12	150	1869	Pittsburgh, Pa.	St. Paul, Minn.
76145		St. s.	The M. I. Wilcox Co.	14	10	40 5	12 0	6 2	Tow.	2		1880	Buffalo, N. Y.	Toledo, Ohio.
130516		St. s.	THE NEW YORKER	243	121	112 5	26 2	11 6	Frb.	11	600	1890	New York, N. Y.	New York, N. Y.
210491		Ga. s.	The Only One	12	8	40 8	11 0	4 5	Pas.	2	40	1911	do.	Do.
145548		St. s.	The Tramp	41	25	60 2	15 5	7 7	Fsh.	3		1890	Benton Harbor, Mich.	Marquette, Mich.
208450		Ga. s.	The Twin	7	7	31 4	9 3	3 6	Fsh.	1	8	1911	Ketchikan, Alaska.	Ketchikan, Alaska.
203310		Ga. s.	The Twins	12	8	60 0	14 8	2 4	Pas.	10		1905	Champlain, N. Y.	Plattsburg, N. Y.
145892		Ga. s.	The Wanderer	12	9	41 3	9 0	4 0	Msc.	2		1901	Grand Rapids, Mich.	Somers Point, N. J.
91425		Ga. s.	Thelma	25	21	49 5	18 0	5 8	Pas.	3		1881	Noank, Conn.	New York, N. Y.
145541		Ga. y.	Thelma	23	23	52 9	13 0	8 7	Yct.	4		1890	Boston, Mass.	Do.
145778		Ga. y.	Thelma	26	17	57 8	10 8	4 6	Yct.	1		1894	New York, N. Y.	Cleveland, Ohio.
145863		Ga. s.	Thelma	13	13	41 5	15 4	4 2	Frt.	1		1900	Brunswick, Ga.	Brunswick, Ga.
145921		Ga. s.	Thelma	9	9	44 0	12 9	3 0	Msc.	1		1902	Morehead City, N. C.	Key West, Fla.
200356		Ga. s.	Thelma	10	7	45 0	13 0	3 7	Oys.	1		1903	Fitchetts, Va.	Cape Charles, Va.
202497		Ga. s.	Thelma	10	6	36 0	10 5	4 8	Msc.	1		1905	Smyrna, N. C.	Newbern, N. C.
204454		Ga. s.	Thelma	11	7	35 5	9 7	3 0	Pas.	1	22	1907	Astoria, Oreg.	Astoria, Oreg.
205230		Ga. s.	Thelma	14	10	53 4	12 0	4 2	Pas.	1	40	1908	Seattle, Wash.	Seattle, Wash.
208388		Ga. s.	Thelma	7	7	36 0	7 0	3 0	Pas.	1	16	1911	New Boston, Ill.	Rock Island, Ill.
208485		Ga. s.	Thelma	13	9	47 6	11 2	3 3	Ten.	2	35	1911	Astoria, Oreg.	Astoria, Oreg.
208517		Ga. y.	THELMA	141	96	137 0	16 1	8 9	Yct.	10	300	1911	New York, N. Y.	New London, Conn.
208995		Ga. s.	Thelma	15	9	52 9	13 5	4 1	Tow.	2	75	1911	Velasco, Tex.	Galveston, Tex.
209139		Ga. s.	Thelma	12	11	42 0	12 0	3 8	Pas.	3				Newark, N. J.
209736		Ga. s.	Thelma	23	15	43 8	14 0	5 9	Fsh.	6	30	1912	Tacoma, Wash.	Tacoma, Wash.
211061		Ga. s.	Thelma	14	11	58 0	14 0	3 9	Oys.	2	15	1913	Irrington, Va.	Reedville, Va.
211181		Ga. s.	Thelma	53	28	70 8	17 3	8 3	Fsh.	11	75	1913	Essex, Mass.	Gloucester, Mass.
210792		Ga. s.	Thelma G.	15	10	40 6	9 6	3 0	Pas.	3	30	1912	Prien Lake, La.	Morgan City, La.
208575		*Ga. p.	Thelma Lee	8	6	59 0	10 1	3 0	Pas.	1	30	1911	Clarksville, Mo.	St. Louis, Mo.
210496		Ga. s.	Thelma O.	17	12	45 0	11 2	5 6	Tow.	2	50	1912	Seattle, Wash.	Seattle, Wash.
145781		St. s.	THEMIS	591	402	140 0	32 1	16 0	Eir.	6	300	1898	Camden, N. J.	New York, N. Y.
205373		Ga. s.	Themis	10	6	31 3	11 6	6 0	Fsh.	1	9	1908	Friendship, Me.	Boston, Mass.
95879	K. T. Q. C.	St. y.	Thendara	58	29	85 9	15 0	8 3	Yct.	7		1886	Boston, Mass.	New York, N. Y.
145202		Ga. s.	Theo. Fletcher	24	22	49 0	18 0	4 0	Fsh.	3	35	1879	Bayshore, N. Y.	Somers Point, N. J.
145461		Ga. s.	Theodore Haughwaut	14	13	45 0	15 0	3 6	Frt.	1		1887	Nansemond County, Va.	Norfolk, Va.
145903		Ga. s.	Theodore Roosevelt	14	13	40 6	13 5	4 0	Oys.	3		1901	Patchogue, N. Y.	Patchogue, N. Y.
202941		St. s.	THEODORE ROOSEVELT	1,955	1,330	275 6	40 0	23 4	Pas.	68	5,000	1906	Totenville, N. Y.	Chicago, Ill.
145480		St. s.	Theodore Smith	33	16	56 5	16 5	6 9	Tow.	4		1888	Philadelphia, Pa.	New York, N. Y.
120591	K. C. Q. J.	St. s.	Theodore Weems	926	563	204 3	33 2	16 2	Frt.	18	700	1884	Philadelphia, Pa.	Baltimore, Md.
203706		St. s.	Theodore B. Johnson	45	30	61 6	17 8	7 0	Tow.	4		1906	New Baltimore, N. Y.	New York, N. Y.
201991		St. s.	THEODORE E. COWLES	33	22	49 2	15 0	7 0	Tow.	2		1905	Buffalo, N. Y.	Buffalo, N. Y.
206045		St. s.	THEODORE H. WICK-WIRE	5,141	3,894	444 0	56 2	29 0	Frt.	21	1,550	1909	Ecorse, Mich.	Do.
207766		St. s.	THEODORE H. WICK-WIRE, JR.	6,077	4,927	504 0	56 0	26 0	Frt.	19	1,500	1910	St. Clair, Mich.	Buffalo, N. Y.
145748		Ga. s.	Theo. R. Lore	8	6	34 0	12 6	4 3	Pas.	1		1897	Anglesea, N. J.	Somers Point, N. J.
145640		St. s.	Theora	73	37	62 0	16 4	7 5	Fsh.	4		1893	Grand Haven, Mich.	Marquette, Mich.
145617	K. L. F. R.	St. y.	Theresa	61	33	82 0	15 2	8 8	Yct.	6		1892	Brooklyn, N. Y.	New York, N. Y.
145757		Ga. s.	Theresa	18	18	43 0	13 5	6 0	Fsh.	1		1897	Rockland, Me.	New London, Conn.
145927		St. s.	Theresa	37	20	59 0	11 6	4 4	Pas.	7		1901	Oshkosh, Wis.	Milwaukee, Wis.
202101		Ga. s.	Theresa	13	10	62 9	11 4	3 0	Pas.	2		1904	Port Republic, N. J.	Somers Point, N. J.
208227		Ga. s.	Theresa	9	6	36 0	9 8	3 6	Frt.	1	25	1910	Astoria, Oreg.	Astoria, Oreg.
207088		St. s.	Theresa D.	11	8	28 0	9 2	4 0	Fsh.	1	8	1905	Grand Haven, Mich.	Grand Haven, Mich.
210000		Ga. s.	Therese	10	6	33 3	7 8	4 5	Pas.	0	20	1908	Detroit, Mich.	New York, N. Y.
202353		Ga. s.	Therese White	20	11	46 4	14 8	7 0	Fsh.	1		1905	Friendship, Me.	Rockland, Me.
207977		Ga. s.	Theresa V. W.	11	7	35 9	8 8	5 3	Tow.	2	25	1910	Mobile, Ala.	Mobile, Ala.
145439		St. s.	Thesius	58	29	70 0	16 5	8 8	Tow.	4		1886	Buffalo, N. Y.	Cairo, Ill.
126872	K. P. F. V.	St. y.	Thetis	407	277	132 0	30 5	10 2	Yct.	18	500	1892	do.	Rochester, N. Y.
145847		Ga. y.	Thetis	15	10	40 0	9 8	4 0	Yct.	2		1898	Benton Harbor, Mich.	Philadelphia, Pa.
145906		St. y.	Thetis	104	60	109 7	16 6	9 8	Yct.	9	450	1901	South Boston, Mass.	Boston, Mass.
24829		St. s.	Third Michigan	42	22	62 6	14 8	7 5	Tow.	6		1869	Ferrysburg, Mich.	Milwaukee, Wis.
145444		St. s.	Thistle	102	56	90 5	18 0	9 5	Fsh.	9	80	1887	Benicia, Cal.	San Francisco, Cal.
145483		Ga. s.	Thistle	10	9	35 0	11 9	3 0	Fsh.	1		1888	Bremen, Me.	Mt. Desert Ferry, Me.
145883		St. s.	Thistle	61	41	80 2	14 1	6 5	Pas.	12	200	1887	Chicago, Ill.	Milwaukee, Wis.
145632		St. s.	Thistle	14	9	47 0	8 6	3 6	Pas.	2		1892	Hooquiam, Wash.	Pt. Townsend, Wash.
145821		*St. p.	Thistle	127	84	124 8	25 6	5 0	Pas.	9	150	1894	Oshkosh, Wis.	Milwaukee, Wis.
145701		St. s.	Thistle	9	8	42 0	7 3	3 5	Frt.	1		1895	Charleston, S. C.	Georgetown, S. C.
201251		Ga. s.	Thistle	6	6	37 3	8 6	3 6	Frt.	0		1904	Tacoma, Wash.	Tacoma, Wash.
205287		Ga. y.	Thistle	3	25	70 0	12 6	5 0	Yct.	2	50	1907	New York, N. Y.	Hartford, Conn.

1 Formerly \*st. p. Mountain Belle.

2 Formerly st. s. Jessie F. Logie.

3 Formerly \*st. p. New Yorker.

4 Formerly st. y. <sup>a</sup> Hanniel.<sup>b</sup> Ardea.

5 Formerly st. s. Frostburg.

6 Formerly st. y. Columbia.

## MERCHANT STEAM VESSELS OF THE UNITED STATES—Continued.

Official No.	Signal letters.	Rlg.	Name of vessel.	Gross tonnage.	Net tonnage.	Length.	Breadth.	Depth.	Services.	Crew.	Indicated horsepower.	When built.	Where built.	Home port (where permanent document issues).
145937		St. s.	THOMAS ADAMS.....	3,784	3,187	370.8	50.2	24.2	Frt.	21	1,200	1902	Toledo, Ohio.....	Detroit, Mich.
208369		Ga. s.	Thomas B.....	12	8	37.8	7.5	3.0	Pas.	1	10	1903	St. Charles, Ark.....	Memphis, Tenn.
204798		St. s.	THOMAS BARLUM.....	5,752	4,485	480.0	52.2	30.0	Frt.	19	1,650	1907	Wyandotte, Mich.....	Cleveland, Ohio.
145488		Ga. s.	Thomas Blades.....	27	26	62.0	17.6	6.1	Frt.	2		1888	St. Michaels, Md.....	Baltimore, Md.
145173		St. p.	Thomas Clyde.....	625	510	212.0	31.0	7.0	Pas.	18		1878	Wilmington, Del.....	Wilmington, Del.
145704		St. s.	THOMAS CUNNINGHAM, SR.	70	43	68.6	17.0	8.5	Tow.	4		1895	Philadelphia, Pa.....	Richmond, Va.
145482		St. s.	Thomas Davidson.....	2,226	1,714	285.8	41.7	20.4	Frt.	17	900	1888	Milwaukee, Wis.....	Milwaukee, Wis.
24650		St. s.	Thomas Dickson.....	67	40	74.8	19.0	8.0	Tow.	8		1872	Sleightsburg, N. Y.....	Albany, N. Y.
145407		*St. p.	Thomas Dwyer.....	73	63	87.0	16.0	4.0	Msc.	5		1885	Sacramento, Cal.....	San Francisco, Cal.
145791		St. s.	Thomas Flannery.....	72	49	70.2	19.1	8.9	Tow.	5		1898	Tottenville N. Y.....	New York, N. Y.
145380		St. s.	Thomas Friant.....	70	48	96.0	18.5	6.5	Pas.	4		1884	Grand Haven, Mich.....	Marquette, Mich.
145243		St. s.	Thos. Hood.....	39	19	59.5	15.6	8.6	Tow.	5		1881	Buffalo, N. Y.....	Duluth, Minn.
145428		Ga. s.	Thomas J.....	10	6	54.8	14.3	3.2	Oys.	2		1886	Tilghmans Island, Md	Baltimore, Md.
203257		St. s.	Thomas Kane.....	16	10	53.4	10.7	4.0	Tow.	3		1888	Boisblanc, Mich.....	Grand Haven, Mich.
2004212		St. s.	THOMAS LYNCH.....	7,240	5,450	580.0	58.0	27.5	Frt.	24	2,000	1907	Chicago, Ill.....	Duluth, Minn.
210642		St. s.	Thomas McElroy.....	183	124	106.9	31.6	8.4	Frt.	5	340	1912	Brooklyn, N. Y.....	New York, N. Y.
202223		Ga. s.	Thomas Martingale.....	13	10	43.0	13.4	4.5	Fsh.	4	15	1905	Somers Point, N. J.....	Somers Point, N. J.
145631		St. s.	THOMAS MATHAM.....	2,329	1,972	286.0	41.3	21.3	Frt.	20	800	1892	South Chicago, Ill.....	Cleveland, Ohio.
145885		St. p.	THOMAS PATTEN.....	875	685	201.5	33.2	8.2	Pas.	19	1,300	1901	Newburgh, N. Y.....	Perth Amboy, N. J.
145634		*St. p.	THOMAS PICKLES.....	237	237	125.0	53.0	7.0	Fer.	11	474	1892	Jeffersonville, Ind.....	New Orleans, La.
145038		St. s.	Thomas Thompson.....	19	10	49.2	13.6	6.4	Tow.	3		1873	Buffalo, N. Y.....	Marquette, Mich.
76789		St. s.	Thomas Tracy.....	59	29	69.3	18.5	8.2	Tow.	4	140	1889	Perth Amboy, N. J.....	New York, N. Y.
206561		St. s.	THOMAS WALTERS.....	7,518	5,787	580.0	58.0	32.0	Frt.	21	1,880	1911	Lorain, Ohio.....	Duluth, Minn.
2004989		St. s.	THOMAS WILLET.....	326	222	123.2	27.4	14.0	Fbt.	12	900	1908	Newburgh, N. Y.....	New York, N. Y.
145484		St. s.	Thomas Wilson.....	71	35	73.8	18.0	10.0	Tow.	3		1888	Buffalo, N. Y.....	Buffalo, N. Y.
148908		*St. p.	Thos. A. Edison.....	33	31	80.0	20.5	3.7	Frt.	11		1901	Apalachicola, Fla.....	Key West, Fla.
80759		St. s.	Thos. A. Quigley.....	45	30	57.6	16.0	8.0	Tow.	5		1880	Brooklyn, N. Y.....	New York, N. Y.
207847		Ga. s.	Thomas B. Congdon.....	11	10	35.5	13.6	5.6	Fsh.	3	14	1910	Friendship, Me.....	Newport, R. I.
24764		St. s.	Thomas B. Watson.....	134	91	97.0	26.6	7.6	Tow.	5	175	1868	Chester, Pa.....	New York, N. Y.
150456		St. s.	Thomas B. Webster.....	26	12	48.8	13.6	6.2	Tow.	3		1889	Baltimore, Md.....	Baltimore, Md.
202692		St. s.	Thomas C. Millard.....	356	242	113.0	28.8	9.1	Pas.	9	425	1905	Tottenville, N. Y.....	New York, N. Y.
203891		St. s.	THOMAS F. COLE.....	7,268	5,484	580.0	58.2	33.0	Frt.	27	2,000	1907	Ecorse, Mich.....	Duluth, Minn.
145660		St. s.	Thos. F. Gilroy.....	24	14	52.2	12.3	5.3	Fer.	3		1894	Tottenville, N. Y.....	New York, N. Y.
206307		Ga. s.	Thomas F. Jubb.....	43	26	65.5	20.0	5.5	Frt.	4	60	1909	Weems, Va.....	Baltimore, Md.
145682		St. s.	Thomas F. Madden.....	17	8	47.2	13.2	6.4	Tow.	5		1891	Buffalo, N. Y.....	Buffalo, N. Y.
127710		St. s.	Thomas F. O'Brien.....	46	31	69.3	16.8	7.0	Pas.	7		1902	New Baltimore, N. Y.....	New York, N. Y.
201955		St. s.	Thomas F. Timmins.....	99	67	85.6	20.6	9.7	Tow.	6		1904	Athens, N. Y.....	Do.
150464		*St. p.	Thomas H. Benton.....	84	84	125.0	34.6	4.3	Fer.	16	300	1889	Madison, Ind.....	Chicago, Ill.
180406		St. s.	Thos. H. Thropp.....	142	112	95.0	17.6	8.8	Cal.	4	142	1888	Lockport, N. Y.....	New York, N. Y.
145598		Ga. s.	Thomas J. Dixon.....	13	6	52.6	14.0	3.7	Oys.	2		1891	St. Peters, Md.....	Newport News, Va.
24886		Ga. s.	Thomas J. Hickman.....	9	8	47.7	12.8	3.2	Oys.	1		1871	Crisfield, Md.....	Cape Charles, Va.
202312		St. s.	Thomas J. Johnson.....	73	49	65.8	19.1	8.0	Tow.	5		1905	New Baltimore, N. Y.....	New York, N. Y.
210901	L. C. S. K.	St. s.	THOMAS J. SCULLY.....	405	275	131.3	26.0	15.5	Tow.	12	600	1913	Camden, N. J.....	Philadelphia, Pa.
145263		St. s.	Thomas J. Yorke, jr.....	45	22	66.0	17.0	7.7	Tow.	6		1881	Philadelphia, Pa.....	Boston, Mass.
202783	K. V. F. B.	St. s.	Thomas L. Wand.....	657	413	174.0	38.0	12.3	Frt.	20		1906	Aberdeen, Wash.....	San Francisco, Cal.
81706		St. s.	Thomas M. Mulry.....	69	47	74.4	20.6	6.0	Pas.	4		1900	Athens, N. Y.....	New York, N. Y.
145204		Ga. s.	Thomas P. Jones.....	25	24	54.9	18.0	4.6	Frt.	9		1879	St. Michaels, Md.....	Somers Point, N. J.
145729		St. p.	Thomas S. Brennan.....	977	726	203.0	35.0	13.5	Pas.	20	730	1884	Brooklyn, N. Y.....	New York, N. Y.
4023		Ga. s.	Thomas F. J. Howlett.....	48	28	71.3	22.2	7.1	Oys.	3			Prize	Philadelphia, Pa.
145337		St. s.	Thompson S. Craig.....	43	31	51.8	18.0	5.8	Fer.	3		1890	Athens, N. Y.....	Albany, N. Y.
206297		Ga. s.	Thor.....	9	6	40.0	10.5	4.6	Fsh.	2	18	1907	Encampment Isl'd, Minn.	Duluth, Minn.
206506		Ga. s.	Thor.....	9	6	36.2	9.1	5.3	Pas.	1	50	1909	San Francisco, Cal.....	San Francisco, Cal.
209092		Ga. s.	Thor.....	12	8	32.4	10.5	4.1	Pas.	2	18	1911	East San Pedro, Cal.....	Los Angeles, Cal.
202186		Ga. s.	Thora.....	8	5	38.0	11.2	2.5	Frt.	0		1905	Seattle, Wash.....	Pt. Townsend, Wash.
209734		St. p.	Thoroughfare.....	2,604	1,731	273.0	42.6	17.4	Fer.	15	1,300	1912	Oakland, Cal.....	San Francisco, Cal.
209808		St. s.	THOUSAND ISLANDER.....	355	241	163.0	33.3	8.4	Pas.	15	900	1912	Toledo, Ohio.....	Cape Vincent, N. Y.
145343	K. B. P. J.	St. s.	Thrasher.....	671	502	144.6	31.5	16.4	Whl.	42	373	1883	Bath, Me.....	San Francisco, Cal.
200713		Ga. s.	Thrasher.....	34	16	56.3	14.0	6.7	Fsh.	3	50	1912	Oakland, Cal.....	Do.
145829		St. s.	Three Brothers.....	50	25	66.0	17.7	8.0	Tow.	4		1892	Perth Amboy, N. J.....	New York, N. Y.
145877		Ga. s.	Three Brothers.....	11	7	34.0	12.0	3.2	Frt.	2		1901	Freeport, Me.....	Portland, Me.
206706		Ga. s.	Three Brothers.....	6	6	24.7	6.9	6.9	Frt.	1	8	1909	Gum Neck, N. C.....	Elizabeth City, N. C.
207146		Ga. s.	Three Brothers.....	18	12	39.7	13.3	4.5	Fsh.	6	20	1910	Dockett, Wash.....	Tacoma, Wash.
209629		Ga. s.	Three Brothers.....	10	9	29.1	8.3	3.4	Fsh.	1	10	1910	Ludington, Mich.....	Grand Haven, Mich.
210457		Ga. s.	Three Brothers.....	10	7	31.0	10.5	4.0	Fsh.	1	27	1909	Manitowoc, Wis.....	Chicago, Ill.
209655		Ga. s.	Three C's.....	16	11	50.3	11.4	5.0	Frt.	2	40	1911	San Diego, Cal.....	Los Angeles, Cal.
145703		St. s.	Three Friends.....	157	89	112.0	24.0	8.8	Tow.	9	650	1895	Jacksonville, Fla.....	Jacksonville, Fla.
203870		Ga. s.	Three Friends.....	9	7	42.5	9.1	2.6	Frt.	1		1904	Elliott, Md.....	Crisfield, Md.
203226		Ga. s.	Three M's.....	14	9	39.5	12.0	3.0	Msc.	1		1906	Holly, Wash.....	Valdez, Alaska.
208422		Ga. s.	Three Nicks.....	17	12	39.5	12.7	4.7	Fsh.	6	20	1911	Tacoma, Wash.....	Seattle, Wash.
207131		St. p.	THREE RIVERS.....	1,110	646	180.6	36.0	9.8	Pas.	34	800	1910	Sparrow Point, Md.....	Baltimore, Md.
24773		Ga. s.	Three Sisters.....	6	6	34.8	12.7	2.9	Oys.	3		1884	Sussex County, Del.....	Norfolk, Va.
145405		Ga. s.	Three Sisters.....	9	8	31.3	12.7	4.1	Pas.	2		1887	Jersey City, N. J.....	New York, N. Y.
145909		Ga. s.	Three Sisters.....	7	7	27.8	11.2	5.5	Fsh.	2		1901	Friendship, N. J.....	So. West Harbor, Me.

<sup>1</sup> Formerly st. s. Jack Dykman.  
<sup>2</sup> Formerly st. s. W. H. Bentley.  
<sup>3</sup> Formerly st. s. P. S. Chappell.

<sup>4</sup> Formerly st. s. {a C. W. Woodward.  
{b Water Front.  
<sup>5</sup> Formerly st. s. Geo. H. Allen, Jr.  
<sup>6</sup> Formerly \*st. p. People's Ferry.

<sup>7</sup> Formerly st. c. bt. New York Road.  
<sup>8</sup> Formerly st. s. {a William Coleman.  
{b Companion.

## MERCHANT STEAM VESSELS OF THE UNITED STATES—Continued.

Official No.	Signal letters.	Rig.	Name of vessel.	Gross tonnage.	Net tonnage.	Length.	Breadth.	Depth.	Services.	Crew.	Indicated horsepower.	When built.	Where built.	Home port (where permanent document issues).
						Feet.	Feet.	Feet.						
145961		Ga. s.	Three Sisters	13	9	41.6	15.6	3.5	Tow.	3		1903	Key West, Fla.	St. Augustine, Fla.
207293		Ga. s.	Three Sisters	7	5	41.7	10.5	2.5	Frt.	1	20	1909	Crisfield, Md.	Crisfield, Md.
205936		Ga. y.	Three Star	11	8	45.0	10.5	4.2	Vct.	1	25	1908	Seattle, Wash.	Seattle, Wash.
145788		*St. p.	Three States	124	124	140.6	25.8	4.2	Pas.	28		1898	Apalachicola, Fla.	Apalachicola, Fla.
201062		*St. p.	Three States	175	175	150.0	32.0	4.8	Per.	8	492	1904	Jeffersonville, Ind.	Cairo, Ill.
208407		Ga. s.	3 Twins	11	7	33.8	9.5	4.0	Frt.	1	16	1911	Seattle, Wash.	Pt. Townsend, Wash.
145469		St. s.	Thyra	36	26	79.0	11.6	7.1	Pas.	4		1887	Chicago, Ill.	Buffalo, N. Y.
145878		St. y.	Tia Juana	16	10	63.0	11.6	4.5	Vct.	2		1901	Chicago, Ill.	Milwaukee, Wis.
204357		Ga. s.	Tiana	12	10	41.2	13.0	4.0	Pas.	1	20	1907	Tottenville, N. Y.	New York, N. Y.
204357		St. p.	Tiburum	1,248	874	220.0	34.6	13.5	Per.	16	750	1904	San Francisco, Cal.	San Francisco, Cal.
111118	K. M. T. C.	St. s.	Ticeline	93	67	78.6	21.1	9.9	Tow.	8		1896	Port Richmond, N. Y.	New York, N. Y.
203172		St. p.	TICONDEROGA	892	344	212.2	22.9	10.2	Pas.	27	1,500	1906	Elizabeth, Pa.	Burlington, Vt.
145835		*St. p.	Tide	87	87	117.0	57.5	3.6	Tow.	12		1902	Pittsburgh, Pa.	Pittsburgh, Pa.
145941		Ga. s.	Tidings	11	11	40.5	11.7	5.4	Pas.	1		1902	Seattle, Wash.	Pt. Townsend, Wash.
205708		Ga. s.	Tidings	9	8	27.9	10.8	4.1	Fsh.	1		1908	Kingman, Alaska	Sulzer, Alaska
206155		Ga. s.	Tige	11	8	47.0	15.0	3.0	Oys.	4	50	1909	Biloxi, Miss.	New Orleans, La.
145091		St. p.	Tiger	85	43	100.0	26.0	5.1	Fow.	5		1875	San Francisco, Cal.	San Francisco, Cal.
145761		Ga. p.	Tiger	20	10	45.0	13.0	5.0	Fsh.	16		1898	Kingston, Mass.	San Francisco, Cal.
203021		*Ga. s.	Tiger	15	10	41.0	13.5	2.7	Tow.	1	18	1905	Little Rock, Ark.	Newport, R. I.
203021		Ga. y.	Tigress	24	23	45.9	15.2	5.0	Vct.	4		1905	Bridport, Conn.	Memphis, Tenn.
145300		St. s.	Tilda	30	30	72.0	14.0	6.0	Pas.	4		1905	Memphis, Tenn.	New York, N. Y.
205964		*Ga. p.	Tilda E.	10	10	50.5	10.0	2.4	Pas.	2	30	1905	Pearl, Ill.	New Orleans, La.
204134		Ga. s.	Tillamook	15	10	44.0	11.8	4.4	Fsh.	1	30	1907	Douglas, Alaska	Evansville, Ind.
208494		St. y.	Tillamook	24	16	58.4	12.0	6.2	Vct.	1	30	1911	Port Clinton, Ohio	Juneau, Alaska
208718	L. B. W. H.	Ga. s.	Tillamook	281	233	119.0	28.4	11.0	Frt.	8	250	1911	North Bend, Ohio	Detroit, Mich.
145915		St. s.	Tillamook	116	65	87.0	20.9	8.6	Tow.	7	150	1901	Ballard, Wash.	Astoria, Ore.
208717		Ga. s.	Tillicum	14	10	40.0	12.2	4.6	Fsh.	1	20	1911	Seattle, Wash.	Pt. Townsend, Wash.
150202		St. s.	Tillie	195	89	164.9	18.5	4.9	Fsh.	29	1,100	1880	Newburgh, N. Y.	Do.
145180		Ga. s.	Tillie Covert	17	9	37.8	14.2	4.2	Pas.	2		1878	Tappanhook, Va.	Tappanhook, Va.
206457		St. s.	Tillie E.	12	6	47.4	12.6	4.2	Pas.	2		1878	Greenbank, N. J.	Bridgeton, N. J.
205744		Ga. s.	Tillie G.	8	6	27.3	9.0	4.0	Pas.	2	50	1903	Marinette, Wis.	Milwaukee, Wis.
211325		Ga. s.	Tillie H.	7	5	33.0	10.0	4.0	Pas.	2		1908	Hollyroc, Del.	Philadelphia, Pa.
208216		Ga. s.	Tillie W.	15	10	48.0	13.0	4.9	Frt.	1	27	1913	Mantowoc, Wis.	Chicago, Ill.
209756		Ga. s.	Tillikum	9	9	37.0	11.2	4.2	Pas.	1	35	1910	Oakland, Cal.	San Francisco, Cal.
145780		St. s.	Tim Desmond	31	21	59.0	15.1	5.2	Fsh.	6		1912	Los Angeles, Cal.	Los Angeles, Cal.
203227		Ga. s.	Timer	8	6	28.0	9.6	3.6	Fsh.	2	15	1906	Buffalo, N. Y.	Cleveland, Ohio
203316		*Ga. p.	Times-Star	10	10	51.0	11.1	3.0	Tow.	2		1908	Marinette, Wis.	Milwaukee, Wis.
205449		St. s.	Timothy D. Sullivan	14	10	51.0	11.1	3.0	Tow.	2		1908	Cincinnati, Ohio	Paducah, Ky.
202515		St. s.	TINICUM	491	327	140.5	30.0	8.0	Tow.	6	250	1908	New Baltimore, N. Y.	New York, N. Y.
145245		Ga. y.	Tioga	24	23	52.7	15.8	6.0	Frt.	11	500	1905	Chester, Pa.	Philadelphia, Pa.
145405		St. s.	Tioga	2,320	1,684	285.5	38.9	6.0	Vct.	3	850	1905	Buffalo, Mass.	New York, N. Y.
204101		Ga. s.	Tioga	11	8	39.5	8.6	3.4	Pas.	1	19	1907	Buffalo, N. Y.	Buffalo, N. Y.
145958		St. s.	TIORESTA	4,329	2,652	340.0	45.2	28.0	Pas.	84	2,500	1903	North Bend, Ore.	Cosco Bay, Ore.
210567		Ga. p.	TiOrwell	17	9	49.0	14.5	1.4	Per.	1	30	1903	Windsor, Mich.	Eric, Pa.
145799		Ga. s.	Tip Top	15	18	58.3	10.7	5.1	Pas.	1		1908	Tionderoga, N. Y.	New York, N. Y.
203251		*St. s.	Tisnin	8	6	36.4	8.2	3.8	Pas.	4	10	1898	do.	Eric, Pa.
145828		St. p.	Titan	195	123	135.0	24.0	4.0	Tow.	14		1899	Elizabeth, Pa.	Pittsburgh, Pa.
208754		Ga. s.	Titania	34	23	64.2	14.7	5.1	Pas.	3	76	1911	Bayonne, N. J.	New York, N. Y.
210407		St. s.	Titanite	9	9	35.7	9.7	3.3	Fsh.	1	15	1912	Metlakahla, Alaska	Ketchikan, Alaska
203045		St. s.	Tiverton	557	336	155.0	36.0	12.7	Frt.	17	400	1906	Hoquiam, Wash.	San Francisco, Cal.
145678		St. p.	TIVOLI	704	509	175.5	53.9	9.4	Pas.	34	360	1894	Sparrow Point, Md.	Baltimore, Md.
206233		*Ga. p.	Toby	9	6	52.0	10.0	1.5	Msc.	1	15	1909	Crescent, La.	Brashear, La.
203420		Ga. y.	Tosam II	11	12	39.8	11.0	5.2	Vct.	5	24	1913	Stone Harbor, N. J.	Philadelphia, Pa.
203430		St. s.	Toddy Wax	17	11	50.8	10.8	5.4	Vct.	2		1906	Bristol, R. I.	Do.
145469		St. s.	Togink	21	11	54.5	14.5	5.3	Tow.	2		1901	San Francisco, Cal.	San Francisco, Cal.
202336		Ga. s.	Togo	14	8	47.1	14.7	4.9	Fsh.	2		1905	Dennysville, Me.	Lubec, Me.
203875		*Ga. p.	Togo	9	7	65.4	8.2	2.5	Tow.	1		1907	Creston, W. Va.	Wheeling, W. Va.
207458		Ga. s.	Togon	7	6	32.8	8.5	3.8	Pas.	0	12	1905	Holland, Mich.	Grand Haven, Mich.
145092		St. s.	Toiler	22	11	60.4	12.4	4.8	Tow.	3		1875	Newburgh, N. Y.	Gulport, Miss.
204305		Ga. s.	Tokch-Lou	14	10	42.7	10.4	3.4	Pas.	1		1907	Seattle, Wash.	Pt. Townsend, Wash.
206489		Ga. s.	Tokeland	12	8	51.0	14.0	3.0	Oys.	1	40	1909	South Bend, Wash.	Do.
202336		St. s.	Token Point	11	8	51.0	14.0	3.0	Pas.	1		1906	do.	Do.
23000	H. R. M. Q.	St. p.	Tolchester	671	542	211.7	29.0	9.6	Pas.	16	850	1866	Chester, Pa.	New York, N. Y.
145947	K. S. B. T.	St. s.	TOLEDO	2,277	1,868	250.5	42.0	25.5	Frt.	26	1,300	1902	Toledo, Ohio	Philadelphia, Pa.
201165	K. T. G. F.	St. s.	Toledo	211	135	97.2	21.6	8.6	Pas.	15	240	1904	Fairhaven, Cal.	Seattle, Wash.
204831		St. s.	Toledo	940	846	159.0	36.5	11.2	Frt.	4	300	1907	Ashtabula, Ohio	Eric, Pa.
201341		*St. p.	Tolo	35	22	71.0	16.0	4.5	Pas.	4		1904	Seattle, Wash.	Pt. Townsend, Wash.
211011		Ga. s.	Tolo	7	5	32.0	9.9	3.8	Fsh.	2	20	1913	Seattle, Wash.	Seattle, Wash.
145518		St. s.	Toltec	767	621	191.3	32.6	13.8	Frt.	13	846	1889	Marine City, Mich.	Detroit, Mich.
203491		Ga. s.	Tom	37	21	74.8	21.1	3.9	Frt.	9		1906	Madisonville, La.	New Orleans, La.
203424		Ga. s.	Tom	7	7	74.4	22.8	4.7	Frt.	3	70	1906	Biloxi, Miss.	Do.
211122		*Ga. p.	Tom	41	7	35.8	8.1	3.0	Pas.	1	10	1909	Hannibal, Ohio	Wheeling, W. Va.
208224		St. s.	Tom II	51	35	80.5	19.0	4.5	Frt.	6	50	1910	Madisonville, La.	Do.
24934		*St. p.	Tom Dodsworth	500	500	182.0	35.0	6.0	Tow.	35		1871	Pittsburgh, Pa.	Pittsburgh, Pa.
200970		Ga. s.	Tom Fort	6	6	31.1	6.0	3.0	Pas.	1	12	1904	Chattanooga, Tenn.	Chattanooga, Tenn.

1 Formerly st. s. R. B. Little.

2 Formerly st. s. (a) Tilda.  
(b) U. S. Eng. Tilda.

3 Formerly st. y. Polynia.

4 Formerly st. p. Samuel M. Felton.



MERCHANT STEAM VESSELS OF THE UNITED STATES—Continued.

Official No.	Signal letters.	Rig.	Name of vessel.	Gross tonnage.	Net tonnage.	Length.	Breadth.	Depth.	Service.	Crew.	Indicated horsepower.	When built.	Where built.	Home port (where permanent document issues).
208363		Ga. s.	Tom King	15	10	48.3	10.5	4.0	Pas.	1	50	1911	Stockton, Cal.	San Francisco, Cal.
145231		St. s.	Tom Maytham	39	22	63.0	17.3	7.0	Tow.	3		1880	Buffalo, N. Y.	Toledo, Ohio.
208643		*Ga. p.	Tom Swan	14	12	44.0	8.8	3.0	Pas.	1	16	1911	Memphis, Tenn.	St. Louis, Mo.
145393		St. s.	Tom S. Wotkyns	31	15	60.0	14.2	6.0	Tow.	3	150	1884	Athens, N. Y.	New York, N. Y.
209311		Ga. s.	Tom Thomson	12	8	38.6	12.5	4.8	Frt.	0	50	1911	San Francisco, Cal.	San Francisco, Cal.
111286		Ga. s.	Tom & Al.	84	57	82.0	17.8	8.5	Pas.	3		1900	Ballard, Wash.	Seattle, Wash.
209055		*St. p.	Tomahawk	70	70	108.6	21.8	3.5	Tow.	10	150	1910	Rumsey, Ky.	Evansville, Ind.
208560		Ga. s.	Toms River	25	17	54.8	14.0	5.1	Pas.	1	40	1911	Toms River, N. J.	Perth Amboy, N. J.
145645		St. s.	Tonawanda	31	15	59.0	15.2	7.6	Tow.	3		1893	Buffalo, N. Y.	Oswego, N. Y.
207709		Ga. s.	Tonka	17	11	40.5	12.0	4.0	Fsh.	6	20	1910	Seattle, Wash.	Pt. Townsend, Wash.
202286		Ga. y.	Tonopah	51	27	81.2	13.8	7.0	Yct.	4		1905	Boston, Mass.	Port Huron, Mich.
145459		St. s.	Tonquin	91	51	64.1	17.6	7.0	Frt.	7		1887	Astoria, Oreg.	Seattle, Wash.
201210		Ga. s.	Topaz	14	13	37.2	10.5	4.4	Fsh.	3		1904	Manitowoc, Wis.	Milwaukee, Wis.
210270		Ga. y.	Topaz V	16	11	46.7	12.0	4.5	Yct.	1	25	1912	Belfast, Me.	Bath, Me.
145510		St. s.	Topeka	1,376	1,111	228.3	36.0	19.2	Frt.	16	755	1889	Milwaukee, Wis.	Do.
200385		Ga. s.	Topo	229	173	117.0	31.0	6.6	Frt.	10	148	1903	Alameda, Cal.	San Francisco, Cal.
206134		Ga. s.	Topsall Girl	62	33	74.6	20.0	9.0	Fsh.	14	24	1909	East Boothbay, Me.	Portland, Me.
211206	L. C. W. H.	Ga. y.	Torbatross	27	21	50.8	15.2	5.9	Yct.	3	75	1913	New York, N. Y.	New York, N. Y.
209487		Ga. s.	Tordenskjold	57	39	62.5	18.0	9.1	Fsh.	3	80	1911	Seattle, Wash.	Seattle, Wash.
145841	K. P. T. S.	St. s.	Tormentor	226	126	114.1	25.6	14.5	Tow.	13	700	1900	East Boston, Mass.	Baltimore, Md.
145706		*St. p.	Tornado	319	209	150.0	27.0	4.5	Tow.	16		1895	Pittsburgh, Pa.	Pittsburgh, Pa.
204532		Ga. s.	Toronto	10	9	32.3	7.8	3.6	Pas.	2	10	1903	Louisiana, Mo.	St. Louis, Mo.
24786		St. s.	Torrent	203	140	115.0	21.2	12.3	Tow.	8	750	1869	Cleveland, Ohio.	Milwaukee, Wis.
207744		St. s.	TORRENT	296	197	110.0	28.0	15.0	Tow.	6	1,200	1910	Lorain, Ohio.	Duluth, Minn.
207086		Ga. s.	Tortuga	15	10	35.0	8.6	4.7	Pas.	1	35	1909	San Pedro, Cal.	Los Angeles, Cal.
207703		Ga. s.	Tortuga	15	10	35.0	8.6	4.7	Frt.	1	35	1909	do.	Do.
209919	K. V. W. G.	Ga. y.	Tosca	31	29	61.0	12.2	5.9	Yct.	1		1907	New York, N. Y.	Camden, N. J.
145923		Ga. y.	Totem	14	10	48.2	11.4	4.1	Yct.	2		1902	Warrenton, Oreg.	Pt. Townsend, Wash.
204313		Ga. s.	Totem	12	8	46.0	11.5	3.6	Pas.	1		1907	Seattle, Wash.	Do.
95667		St. p.	Tottenville	831	654	200.0	35.5	12.5	Fer.	6	450	1881	Newburgh, N. Y.	New York, N. Y.
116223	K. H. N. V.	Ga. s.	Tourist	260	176	118.8	26.1	10.2	Yct.	13	300	1888	Bath, Me.	Do.
145586		Ga. s.	Tourist	9	7	30.5	13.5	4.2	Pas.	1		( <sup>t</sup> )	New York, N. Y.	Do.
200932		*St. p.	Tourist	467	294	156.8	27.9	7.6	Pas.	13		1907	Port Blakeley, Wash.	Seattle, Wash.
205213		St. s.	Tourist	24	9	45.2	15.3	5.4	Pas.	2	80	1908	East Boothbay, Me.	Waldoboro, Me.
206052		St. s.	TOURIST	64	43	76.0	18.0	8.0	Pas.	3	120	1909	Cleveland, Ohio.	Sandusky, Ohio.
207304		Ga. s.	Tourist	8	6	33.6	8.7	3.5	Pas.	1	24	1909	Sacramento, Cal.	San Francisco, Cal.
210520		Ga. s.	Tourist	7	6	32.3	7.7	3.5	Pas.	1	21	1909	Indian River, Mich.	Grand Haven, Mich.
21415		St. s.	Towanda	172	128	107.5	29.0	8.8	Frt.	6	164	1861	Glenwood, N. Y.	Perth Amboy, N. J.
145881		Ga. s.	Town Harbor	14	12	47.2	13.0	4.3	Fsh.	2		1901	Greenport, N. Y.	Bridgeport, Conn.
145580		St. s.	Townsend Davis	67	33	70.2	19.0	10.4	Tow.	3		1890	Buffalo, N. Y.	Buffalo, N. Y.
205874		Ga. s.	Toy	7	7	28.2	8.0	2.2	Msc.	1	7	1908	Beaufort, N. C.	Beaufort, N. C.
24951		Ga. s.	Trackless	12	11	41.0	14.0	3.4	Fsh.	3		1861	Riverhead, N. Y.	Greenport, N. Y.
209506	L. C. G. V.	Ga. y.	Trade Wind	73	69	65.3	21.1	5.0	Yct.	4	50	1911	Tottenville, N. Y.	New York, N. Y.
211409		Ga. s.	Traitor	11	7	32.0	9.8	2.8	Frt.	1	7	1913	Seattle, Wash.	Seattle, Wash.
145880		St. y.	Tramp	27	18	75.7	10.7	5.3	Yct.	4		1901	Bristol, R. I.	New York, N. Y.
205977		Ga. s.	Tramp	14	12	51.0	12.5	2.5	Frt.	2	15	1909	Wildwood, N. J.	Somers Point, N. J.
207527		Ga. s.	Tramp	5	5	42.0	11.8	1.5	Pas.	2	24	1908	Rockport, Tex.	Corpus Christi, Tex.
209104		Ga. s.	Tramp	18	16	56.6	14.4	5.1	Frt.	1	50	1911	Empire, Oreg.	Coos Bay, Oreg.
24995		St. s.	Transfer	101	59	99.0	19.5	8.1	Tow.	5	212	1872	Wilmington, Del.	Baltimore, Md.
145292		St. s.	Transfer	102	64	90.8	24.6	7.7	Frt.	5	60	1882	Greenpoint, N. Y.	New York, N. Y.
145503		St. p.	TRANSFER	1,511	1,060	265.0	75.2	12.2	Fer.	15	4,000	1888	Cleveland, Ohio.	Detroit, Mich.
204759		*Ga. p.	Transfer	8	6	27.5	8.4	1.6	Pas.	0	4	1907	Allegany, Oreg.	Coos Bay, Oreg.
145218		St. s.	Transfer No. 2	101	50	92.3	21.0	8.8	Tow.	11	350	1890	Philadelphia, Pa.	New Haven, Conn.
145426		St. s.	Transfer No. 3	130	65	92.7	22.0	10.0	Tow.	11	500	1886	do.	New London, Conn.
85637		St. s.	Transfer No. 4	102	51	92.3	21.0	8.8	Tow.	11	350	1880	do.	Do.
145475		St. s.	Transfer No. 5	142	71	91.0	20.0	9.5	Tow.	13	600	1888	Wilmington, Del.	New Haven, Conn.
145476		St. s.	Transfer No. 6	142	71	91.1	20.0	9.5	Tow.	13	600	1888	do.	Do.
145581		St. s.	Transfer No. 7	129	64	90.1	22.2	10.5	Tow.	13	600	1891	Elizabeth, N. J.	Do.
145585		St. s.	Transfer No. 8	131	65	90.1	22.2	10.5	Tow.	13	600	1891	do.	Do.
145587		St. s.	Transfer No. 9	196	98	101.7	29.0	10.9	Tow.	13	600	1891	do.	Do.
130444	K. G. L. D.	St. s.	Transfer No. 10	217	108	114.0	23.6	11.6	Tow.	13	600	1889	Wilmington, Del.	Do.
145764		St. s.	TRANSFER No. 11	248	109	110.0	25.0	14.0	Tow.	13	750	1898	do.	Do.
145770		St. s.	TRANSFER No. 12	249	110	110.0	25.0	14.0	Tow.	13	750	1898	do.	Do.
145839		St. s.	TRANSFER No. 14	322	189	119.9	26.1	15.8	Tow.	13	1,500	1900	Bath, Me.	Do.
145937		St. s.	TRANSFER No. 15	322	189	119.9	26.1	15.8	Tow.	16	1,500	1900	do.	Do.
200761	K. S. W. Q.	St. s.	TRANSFER No. 16	268	182	112.0	26.2	14.0	Tow.	13	1,000	1904	Philadelphia, Pa.	Do.
200799	K. T. B. J.	St. s.	TRANSFER No. 17	268	182	112.0	26.2	14.0	Tow.	13	1,000	1904	do.	Do.
200844	K. T. B. V.	St. s.	TRANSFER No. 18	268	182	112.0	26.2	14.0	Tow.	7	1,000	1904	do.	Do.
202631	K. V. D. B.	St. s.	TRANSFER No. 19	270	183	112.0	26.2	14.0	Tow.	5	1,000	1905	do.	Do.
202634	K. V. D. C.	St. s.	TRANSFER No. 20	270	183	112.0	26.2	14.0	Tow.	5	1,000	1905	do.	Do.
204869		St. s.	TRANSFER No. 21	267	155	110.9	27.9	13.5	Tow.	15	1,000	1908	Quincy, Mass.	Do.
206133		St. s.	TRANSFER No. 22	267	155	110.9	27.6	13.5	Tow.	13	1,000	1909	do.	Do.
206898		Ga. y.	Transient	44	35	68.6	17.6	7.6	Yct.	4	50	1911	Salisbury, Md.	Newport, R. I.
145040		St. s.	Transit	28	18	58.0	16.0	5.0	Tow.	2		1874	San Francisco, Cal.	San Francisco, Cal.
145079		St. p.	Transit	1,566	1,079	313.5	40.5	15.7	Fer.	13	500	1875	do.	Do.

1 Formerly st. s. Ragnhild.  
 2 Formerly ga. y. Wanderlust.  
 3 Formerly st. p. Hoboken.  
 4 Formerly st. y. Sapphire.

5 Formerly st. s. Roslyn.  
 6 Formerly st. s. George H. Watrous.  
 7 Formerly st. s. (a) New England Terminal Co. No. 3.  
 8 Formerly st. s. (b) Intrepid.

9 Formerly st. s. Transfer No. 13.  
 † Rebuilt, 1890.

## MERCHANT STEAM VESSELS OF THE UNITED STATES—Continued.

Official No.	Signal letters.	Rtg.	Name of vessel.	Gross tonnage.	Net tonnage.	Length.	Breadth.	Depth.	Service.	Crew.	Indicated horsepower.	When built.	Where built.	Home port (where permanent document issues).
						Feet.	Feet.	Feet.						
145195		St. s.	Transit	138	88	98.4	28.2	7.9	Frt.	5	125	1879	Greenpoint, N. Y.	New York, N. Y.
145381		St. s.	Transit	113	56	91.0	20.0	8.2	Tow.	7	350	1884	Philadelphia, Pa.	Philadelphia, Pa.
145532		*St. p.	Transit	156	124	122.0	24.0	3.9	Tow.	8	530	1889	Brownsville, Pa.	Pittsburgh, Pa.
200707		Ga. s.	Transit	14	10	50.0	12.0	4.0	Tow.	1	55	1904	South Bend, Wash.	Pt. Townsend, Wash.
205735		Ga. p.	Transit	38	24	60.0	26.0	4.8	Fer.	2	40	1908	Marshfield, Ore.	Coos Bay, Ore.
145042		St. p.	Transport	318	226	115.0	26.5	0.8	Fer.	5	250	1875	Philadelphia, Pa.	Albany, N. Y.
145211		St. p.	Transport	1,594	797	254.1	45.9	14.0	Fer.	16	2,000	1880	Wyandotte, Mich.	Detroit, Mich.
145779		St. s.	Transport	30	20	58.8	15.1	7.1	Tow.	3	1898	1898	Baltimore, Md.	Baltimore, Md.
145861		St. s.	Transport	162	102	94.9	27.4	10.2	Tow.	5	690	1900	Brooklyn, N. Y.	New York, N. Y.
201698		*St.	Transport	38	25	51.8	18.8	3.7	Fer.	5	1905	1905	Palatka, Fla.	Jacksonville, Fla.
20495		Ga. y.	Transport	22	20	46.5	14.0	3.1	Yct.	2	20	1911	Solomons, Md.	Tappahannock, Va.
207270	L. B. J. R.	St. s.	TRANSPORTATION	4,015	2,444	359.0	49.2	25.9	Frt.	32	1,700	1910	Camden, N. J.	Boston, Mass.
200043		*Ga. p.	Trapper	14	9	40.5	9.0	2.5	Tow.	3	1903	1903	Mount Carmel, Ill.	Evansville, Ind.
145424		St. s.	Traveler	145	72	106.0	22.0	10.7	Tow.	7	284	1886	North Bend, Ore.	Pt. Townsend, Wash.
205047		Ga. s.	Traveler	21	14	48.5	12.6	6.8	Tow.	1	40	1908	Seattle, Wash.	Tacoma, Wash.
205530		Ga. s.	Traveler	9	7	36.5	7.5	3.0	Pas.	0	17	1908	Marshfield, Ore.	Coos Bay, Ore.
207305		Ga. s.	Traveler	9	6	39.8	9.1	3.5	Pas.	0	1910	1910	Portland, Ore.	Portland, Ore.
211101		Ga. s.	Traveler	22	15	42.5	13.7	5.7	Fsh.	8	20	1913	Tacoma, Wash.	Tacoma, Wash.
210415		Ga. y.	Traveler II	12	8	36.0	10.3	4.3	Yct.	1	25	1912	Seattle, Wash.	Seattle, Wash.
206673		*Ga. p.	Traverse	57	36	65.2	17.5	5.0	Pas.	2	1909	1909	Valley Landing, Minn.	St. Paul, Minn.
145390		St. s.	Tred-Avon	676	598	151.2	33.3	8.4	Pas.	28	500	1884	Baltimore, Md.	Baltimore, Md.
206928		Ga. s.	Trecurtha	14	10	54.0	11.5	5.3	Pas.	0	60	1912	Harrisburg, Tex.	Houston, Tex.
145689		St. s.	Tremont	85	69	80.5	21.6	6.2	Pas.	8	1895	1895	Brewer, Me.	Bangor, Me.
24114		St. s.	Trenton	151	138	100.0	22.0	6.0	Frt.	6	1859	1859	Wilmington, Del.	Burlington, N. J.
145686		St. s.	TRENTON	85	74	92.6	16.7	5.2	Pas.	7	1894	1894	Philadelphia, Pa.	Washington, D. C.
150438		St. s.	Trenton	96	48	87.0	20.1	9.9	Tow.	5	275	1888	South Amboy, N. J.	New York, N. Y.
202196		St. s.	TRENTON	517	352	133.0	32.8	9.6	Drg.	8	1905	1905	Buffalo, N. Y.	Buffalo, N. Y.
145967		Ga. s.	Tri City	12	12	45.0	8.8	3.0	Pas.	1	1903	1903	Clinton, Iowa	Calro, Ill.
208916		Ga. s.	Trident	27	12	62.4	13.5	6.6	Fsh.	10	60	1911	East Boothbay, Me.	Boothbay, Me.
208966		Ga. s.	Triguena	18	12	47.2	11.2	5.3	Pas.	3	24	1911	Catano, P. R.	San Juan, P. R.
145758		Ga. s.	Trilby	7	6	37.5	13.2	5.6	Frt.	1	1895	1895	Machias, Me.	Eastport, Me.
145722		Ga. s.	Trilby	6	6	29.0	12.0	3.9	Pas.	1	1896	1896	Atlantic City, N. J.	Somers Point, N. J.
145777		Ga. s.	Trilby	8	8	30.7	10.0	6.0	Fsh.	2	1898	1898	Bucksport, Me.	Kennebunk, Me.
145876		St. s.	Trilby	20	13	51.5	12.3	4.2	Fsh.	4	1901	1901	Anacortes, Wash.	Pt. Townsend, Wash.
209035		*Ga. p.	Trilby	10	8	59.0	10.0	1.9	Tow.	1	15	1911	Bens Run, W. Va.	Wheeling, W. Va.
210219	L. C. M. F.	Ga. y.	Trillora	41	28	65.9	13.1	6.9	Yct.	3	65	1911	Bayonne, N. J.	New York, N. Y.
145684		St. p.	Trimble	242	152	110.0	30.0	3.5	Fer.	10	118	1895	Madison, Ind.	Louisville, Ky.
202917	K. V. G. Q.	Ga. y.	Trinculo	20	27	60.1	14.2	6.2	Yct.	2	1905	1905	Long Island City, N. Y.	New York, N. Y.
205493		Ga. y.	Tringa	33	28	74.0	11.3	6.4	Yct.	8	100	1905	South Boston, Mass.	Chicago, Ill.
208311		Ga. s.	Trinity	9	7	50.9	9.7	3.3	Pas.	0	27	1906	Smiths Point, Tex.	Houston, Tex.
145357		St. s.	Trio	16	8	54.1	12.3	5.0	Fsh.	3	1883	1883	Buffalo, N. Y.	Grand Haven, Mich.
145970		Ga. s.	Trio	19	18	56.0	15.3	3.6	Frt.	2	1903	1903	Patchogue, N. Y.	Patchogue, N. Y.
209486		St. s.	Trio	43	29	52.0	16.3	6.6	Frt.	2	80	1911	Decatur, Wash.	Tacoma, Wash.
211395		Ga. s.	Trio	16	11	35.7	12.6	3.8	Frt.	1	10	1913	Oyster Bay, N. Y.	Cold Spring, N. Y.
145813	K. P. D. R.	Ga. y.	Trionyx	45	30	76.1	13.3	7.0	Yct.	6	1899	1899	New York, N. Y.	New York, N. Y.
208978		Ga. s.	Triplets	8	8	30.0	9.1	3.7	Fsh.	3	18	1909	Green Bay, Wis.	Milwaukee, Wis.
106629		St. s.	Triton	10	6	53.8	4.8	19.0	Tow.	9	7	1880	Philadelphia, Pa.	Philadelphia, Pa.
145568	K. J. B. L.	St. s.	Triton	259	129	114.5	26.5	14.5	Tow.	10	700	1890	Boston, Mass.	Norfolk, Va.
145614		Ga. s.	Triton	16	9	48.6	14.1	8.0	Frt.	2	1891	1891	Deer Isle, Me.	Eastport, Me.
145650		Ga. s.	Triton	10	8	40.0	9.0	4.0	Fsh.	1	1891	1891	Lowell, Mass.	Boston, Mass.
145741		Ga. s.	Triton	7	7	31.6	12.8	3.4	Fsh.	1	1897	1897	Patchogue, N. Y.	Greenport, N. Y.
145816		St. s.	Triton	35	24	52.8	15.4	6.5	Tow.	5	1899	1899	Buffalo, N. Y.	Plattsburg, N. Y.
145926		Ga. s.	Triton	11	10	36.7	14.5	4.8	Frt.	1	1902	1902	Osterville, Mass.	Hyannis, Mass.
203902		Ga. s.	Triton	10	7	37.6	9.5	3.6	Frt.	1	15	1907	Astoria, Ore.	Astoria, Ore.
203903		Ga. s.	Triton	14	9	48.6	12.4	4.0	Pas.	1	1907	1907	Ballard, Wash.	Cordova, Alaska.
206216		St. s.	Triton	48	33	78.2	18.3	5.7	Pas.	3	180	1909	Houghton, Wash.	Pt. Townsend, Wash.
145526		St. s.	Triumph	54	27	64.0	19.7	8.0	Tow.	4	1889	1889	Parkersburg, Ore.	Portland, Ore.
201842		St. s.	Triumph	77	52	70.5	19.4	8.7	Tow.	5	1904	1904	Tottenville, N. Y.	New York, N. Y.
207232		Ga. s.	Triumph	15	10	48.0	13.0	4.8	Tow.	1	90	1910	Oakland, Cal.	San Francisco, Cal.
206237		Ga. s.	Triumph	14	10	37.9	10.5	3.3	Pas.	0	1911	1911	Blounts Creek, N. C.	Newbern, N. C.
208019		Ga. s.	Trix	8	7	29.5	8.0	3.4	Pas.	2	8	1909	Traverse City, Mich.	Grand Haven, Mich.
206067		Ga. s.	Trixle	6	6	30.4	10.2	3.7	Pas.	0	1909	1909	Fairhaven, Mass.	New Bedford, Mass.
205799		Ga. y.	Trixle Too	24	17	54.5	11.4	5.5	Yct.	2	60	1908	Louisiana, Mo.	St. Louis, Mo.
206129		St. p.	TROJAN	2,571	1,739	317.2	42.5	12.5	Pas.	88	2,500	1909	Newburgh, N. Y.	New York, N. Y.
207562		Ga. s.	TROUT	11	11	31.0	8.6	3.2	Fsh.	1	10	1910	Bois Blanc Island, Mich.	Grand Haven, Mich.
145786		St. s.	TROY	3,655	2,966	398.4	47.0	28.0	Frt.	19	1,692	1898	Wyandotte, Mich.	Buffalo, N. Y.
204712		*St. p.	Troy	41	41	74.8	24.0	3.5	Frt.	9	1907	1907	Jonesville, La.	Kansas City, Mo.
145626	K. L. J. W.	St. y.	TRUANT	100	50	120.0	17.8	10.0	Yct.	8	300	1892	Bristol, R. I.	Detroit, Mich.
202034		Ga. y.	Truant	21	18	49.2	13.6	7.2	Yct.	3	12	1905	East Boothbay, Me.	Boston, Mass.
206932		Ga. s.	Truant	26	23	53.3	12.4	4.8	Pas.	2	80	1909	Toledo, Ore.	Yaquima, Ore.
207056		Ga. s.	Truant	11	9	38.4	9.2	3.9	Fsh.	2	30	1908	Traverse City, Mich.	Grand Haven, Mich.
207567		Ga. s.	Trucker	38	26	62.0	15.6	4.4	Frt.	1	30	1910	Deep Creek, Va.	Norfolk, Va.
24985		Ga. s.	True Republican	8	7	39.0	12.5	3.0	Ovs.	2	1855	1855	New Orleans, La.	Brashear, La.
207757		Ga. s.	Truth	15	13	45.8	11.6	4.1	Fsh.	1	1910	1910	Ketchikan, Alaska.	Ketchikan, Alaska.
208949		Ga. s.	Try	5	5	24.2	6.3	2.4	Fsh.	1	4	1907	Jackson Harbor, Wis.	Milwaukee, Wis.
206174		Ga. y.	Tryve	11	7	36.2	11.2	3.5	Yct.	1	12	1909	Dockton, Wash.	Tacoma, Wash.

1 Formerly st. s. Pittsburg.

2 Formerly st. s. Asa W. Hughes.

†Cable ferry.

## MERCHANT STEAM VESSELS OF THE UNITED STATES—Continued.

Official No.	Signal letters.	Rig.	Name of vessel.	Gross tonnage.	Net tonnage.	Length.	Breadth.	Depth.	Service.	Crew.	Indicated horsepower.	When built.	Where built.	Home port (where permanent document issues).
145644		Ga. s.	Tryne Kahler	9	8	34.0	14.0	3.3	Frt.	1		1893	Patchogue, N. Y.	Patchogue, N. Y.
202159		Ga. s.	Try On	15	15	58.8	12.3	2.6	Pas.	1	20	1905	West Haven, Conn.	Hartford, Conn.
207453		Ga. s.	Tuareg II	11	7	38.5	10.6	4.9	Pas.	1	18	1910	Atlantic City, N. J.	Somers Point, N. J.
145971		Ga. s.	Tubal Cain	10	8	37.6	13.7	6.0	Fsh.	1		1899	Dennysville, Me.	Eastport, Me.
211251		Ga. s.	Tuebor	13	9	47.6	11.8	3.6	Pas.	1	20	1913	Lake Coligan, La.	Brashear, La.
145963		St. s.	Tugidak	22	12	55.0	13.0	5.8	Tow.	1		1903	Alameda, Cal.	San Francisco, Cal.
201994		*Ga. p.	Tulane	19	5	59.2	14.6	3.2	Frt.	5		1905	New Orleans, La.	New Orleans, La.
201300		Ga. y.	Tuna	10	8	31.5	10.2	3.5	Yct.	1		1904	Coupeville, Wash.	Pt. Townsend, Wash.
209462	L. C. G. M.	Ga. y.	Tuna	81	55	91.0	16.0	7.8	Yct.	5	200	1911	Baltimore, Md.	Cedar Keys, Fla.
216761		Ga. s.	Tuna	14	9	39.0	8.1	4.1	Frt.	0	20	1912	Seattle, Wash.	Seattle, Wash.
145928		St. s.	Tupper	60	40	62.9	17.1	7.0	Tow.	6		1902	Brunswick, Ga.	Jacksonville, Fla.
207048		Ga. s.	Turner E. Hubby	13	10	39.0	11.8	2.2	Pas.	1	16	1909	Matagorda, Tex.	Port Lavaca, Tex.
145590		St. p.	Turtle	37	23	80.7	11.0	5.0	Pas.	5		1889	Lynn, Mass.	Salem, Mass.
145776		Ga. s.	Turtle	24	21	64.0	15.2	3.0	Tow.	2		1898	Patchogue, N. Y.	Patchogue, N. Y.
209407		Ga. s.	Turtle	16	14	44.2	12.0	3.2	Frt.	1	8	1912	Marshfield, Oreg.	Coos Bay, Oreg.
205780		St. s.	Tuscaloosa	70	48	89.0	21.8	7.3	Tow.	7	300	1908	Scranton, Miss.	Mobile, Ala.
200985		Ga. s.	Tuscan	14	12	37.1	14.7	4.7	Pas.	2		1904	East Rockaway, N. Y.	New York, N. Y.
203795	K. V. S. W.	St. s.	TUSCAN	2,415	1,642	275.5	42.1	18.0	Frt.	29	2,700	1907	Sparrows Point, Md.	Baltimore, Md.
145543		St. s.	TUSCARORA	2,386	1,679	291.4	40.4	22.0	Pas.	23	1,500	1890	Cleveland, Ohio	Buffalo, N. Y.
203453		Ga. s.	TUSCARORA	12	8	39.5	12.3	3.8	Pas.	2		1906	Saugatuck, Mich.	Grand Haven, Mich.
206937		St. s.	Tuscarora	135	91	91.7	17.6	9.5	Con.	3	120	1909	Tonawanda, N. Y.	Buffalo, N. Y.
200336		St. s.	TUXEDO	1,483	1,008	205.5	43.5	16.4	Frl.	8	1,200	1904	Wilmington, Del.	New York, N. Y.
202006		Ga. s.	20th Century	13	11	44.2	14.2	4.0	Oys.	3		1905	Patchogue, N. Y.	Patchogue, N. Y.
24788		St. p.	Twilight	466	371	176.0	27.4	6.9	Pas.	16	900	1868	Wilmington, Del.	Philadelphia, Pa.
145300		*St. p.	Twilight	119	119	113.0	23.0	3.9	Tow.	13		1882	Pittsburgh, Pa.	Pittsburgh, Pa.
145391		Ga. s.	Twilight	46	32	66.4	22.3	6.5	Frt.	4		1881	Madison, Md.	Cape Charles, Va.
145792		Ga. s.	Twilight	7	5	33.5	12.0	5.2	Frt.	1		1892	Lubec, Me.	Lubec, Me.
145726		Ga. s.	Twilight	7	5	48.2	11.0	3.0	Frt.	1		1896	Monie, Md.	New Haven, Conn.
145929		Ga. s.	Twilight	13	10	38.3	12.0	4.0	Pas.	1	14	1902	Atlantic City, N. J.	Somers Point, N. J.
204955		Ga. s.	Twilight	15	10	45.0	15.0	3.9	Tow.	1		1906	Tiburon, Cal.	San Francisco, Cal.
205388		Ga. s.	Twilight	6	6	40.8	7.4	6.2	Pas.	1	18	1908	Dubuque, Iowa	Dubuque, Iowa
206381		Ga. s.	Twilight	9	7	39.7	9.3	4.1	Pas.	2	12	1899	Long Island City, N. Y.	New York, N. Y.
207558		Ga. s.	Twilight	14	14	48.0	14.0	4.2	Fsh.	2	25	1910	Morehead City, N. C.	Key West, Fla.
145668		St. p.	Twin City	292	146	97.3	26.0	9.6	Frt.	4	225	1894	Berkley, Va.	Norfolk, Va.
205912		*St. p.	Twin Cities	418	375	151.0	32.1	4.8	Pas.	16	600	1908	Celilo, Oreg.	Portland, Oreg.
207121		Ga. s.	Twin River	7	6	27.0	9.2	3.0	Fsh.	3		1907	Two Rivers, Wis.	Milwaukee, Wis.
145882		St. y.	Twinkle	29	20	72.1	10.3	5.3	Yct.	1		1901	New York, N. Y.	New York, N. Y.
145143		Ga. s.	Two Annas	8	8	33.8	12.4	4.0	Oys.	2		1887	Stockton, Md.	Cape Charles, Va.
145462		Ga. s.	Two Belles of S.	10	10	53.0	13.1	3.1	Frt.	2		1887	Somerset County, Md.	Tappahannock, Va.
145765		Ga. s.	Two Boys	5	5	26.5	10.2	4.9	Frt.	1		1894	Bremen, Me.	Eastport, Me.
145905		Ga. s.	Two Boys	10	6	32.8	14.4	4.0	Fsh.	4		1901	East Bay, Fla.	Pensacola, Fla.
209103		Ga. s.	Two Bros	12	11	28.0	9.6	3.5	Fsh.	1	8	1911	Northport, Mich.	Grand Haven, Mich.
145247		St. s.	Two Brothers	139	90	109.5	24.0	7.9	Frt.	5	230	1881	Brooklyn, N. Y.	New York, N. Y.
145436		Ga. s.	Two Brothers	18	17	45.0	16.5	4.5	Frt.	2		1886	Camden, N. J.	Camden, N. J.
145445		St. s.	Two Brothers	14	13	43.6	16.0	3.4	Msc.	1		1886	South Oyster Bay, N. Y.	Patchogue, N. Y.
145600		Ga. s.	Two Brothers	37	18	54.0	14.0	6.6	Fsh.	6		1891	Sheboygan, Wis.	Milwaukee, Wis.
145669		St. p.	Two Brothers	29	20	63.0	20.0	2.8	Frt.	2		1894	North Hudson, Wis.	St. Paul, Minn.
145893		Ga. s.	Two Brothers	14	8	39.5	12.7	5.3	Fsh.	2		1901	Dorchester, Mass.	Boston, Mass.
201198		Ga. s.	Two Brothers	5	5	32.1	9.8	2.9	Frt.	1		1904	Wanchese, N. C.	Manteo, N. C.
207573		Ga. s.	Two Brothers	6	5	24.0	8.0	2.8	Fsh.	1	8	1907	St. James, Mich.	Grand Haven, Mich.
208571		Ga. s.	Two Brothers	12	10	45.0	11.0	4.9	Pas.	1	18	1911	Kennelunk, Me.	Saco, Me.
208950		Ga. s.	Two Brothers	13	12	32.0	9.6	4.2	Fsn.	3	20	1909	Manitowoc, Wis.	Milwaukee, Wis.
210621		Ga. s.	Two Brothers	5	5	27.2	8.8	3.6	Fsh.	1	10	1912	Little Saumico, Wis.	Do.
211118		Ga. s.	Two Brothers II	8	7	38.2	11.6	4.9	Pas.	1	24	1913	Portland, Me.	Saco, Me.
145797		Ga. s.	Two Cousins	10	7	44.0	12.3	2.7	Frt.	1		1898	Beaufort, N. C.	Beaufort, N. C.
202042		*Ga. p.	Two Friends	13	6	57.0	12.7	2.7	Frt.	3		1905	Darrow, La.	New Orleans, La.
202649		Ga. s.	Two Friends	8	7	37.0	13.3	2.6	Pas.	1	9	1905	Port Orange, Fla.	St. Augustine, Fla.
206662		Ga. s.	Two Natives	8	6	33.9	8.4	4.4	Pas.	1	18	1909	San Francisco, Cal.	San Francisco, Cal.
145464		Ga. s.	Two Sisters	10	5	49.0	12.9	3.3	Frt.	2		1887	Somerset County, Md.	Annapolis, Md.
145739		Ga. s.	Two Sisters	13	12	43.2	13.3	4.0	Frt.	3		1897	Oakdale, N. Y.	Patchogue, N. Y.
145769		Ga. s.	Two Sisters	9	9	34.2	12.2	5.6	Msc.	4		1898	Bremen, Me.	New Bedford, Mass.
202358		Ga. s.	Two Sisters	6	5	32.0	9.4	3.6	Msc.	1	7	1905	Jersey City, N. J.	New York, N. Y.
203121		Ga. s.	Two Sisters	10	5	53.7	12.7	3.6	Frt.	3		1906	Allemands, La.	New Orleans, La.
207049		Ga. s.	Two Sisters	8	7	27.0	8.6	3.3	Fsh.	3	8	1903	Manitowoc, Wis.	Grand Haven, Mich.
145895		*St. p.	Two States	258	148	157.8	34.8	5.8	Frt.	16	285	1901	Savannah, Ga.	Savannah, Ga.
205834		*Ga. p.	Two States	14	14	56.0	10.0	2.2	Pas.	2	20	1908	Rome, Ind.	Evansville, Ind.
208734		Ga. s.	Two States	7	7	30.8	8.0	2.2	Frt.	2	12	1911	Mound City, Ill.	Cairo, Ill.
145889		*St. p.	Tyconda	186	117	104.3	21.9	4.3	Pas.	6	130	1901	Tacoma, Wash.	Tacoma, Wash.
145399		St. s.	Tyce	316	158	141.2	26.4	13.0	Tow.	15	1,600	1884	Port Ludlow, Wash.	Seattle, Wash.
204209		Ga. s.	Tyce	14	10	44.0	11.6	4.1	Pas.	2		1907	Docketon, Wash.	Tacoma, Wash.
206769		Ga. s.	Tyce	7	6	33.5	8.3	3.4	Pas.	0	20	1909	Portland, Oreg.	Portland, Oreg.
204458		St. s.	TYEE JUNIOR	151	71	97.9	17.7	11.8	Pas.	10	350	1907	Seattle, Wash.	Seattle, Wash.
201752		Ga. s.	Tyone	11	7	53.0	12.0	4.5	Pas.	0		1905	Portland, Oreg.	Portland, Oreg.
203945		St. s.	Tyone	13	8	46.0	12.2	4.5	Tow.	2	25	1887	San Francisco, Cal.	San Francisco, Cal.
145870		St. s.	Tyonic	156	106	76.0	22.5	6.0	Pas.	8	80	1901	do.	Juneau, Alaska.
24861		Ga. s.	Typhoon	13	11	40.5	14.4	4.4	Msc.	2		1871	Greenport, N. Y.	New York, N. Y.
207184		St. s.	Typhoon	97	66	92.8	19.4	4.0	Pas.	5	150	1910	Tacoma, Wash.	Tacoma, Wash.
200681		St. s.	Tyrus	174	118	97.6	22.7	6.7	Pas.	5	150	1904	do.	Do.

MERCHANT STEAM VESSELS OF THE UNITED STATES—Continued.

Official No.	Signal letters.	Rig.	Name of vessel.	Gross tonnage.	Net tonnage.	Length.	Breadth.	Depth.	Service.	Crew.	Indicated horsepower.	When built.	Where built.	Home port (where permanent document issues).
<b>U.</b>														
211054		Ga. s.	U. M. Gihikin	14	10	42.4	13.1	3.6	Msc.	1	1913	1913	Morehead City, N. C.	Beaufort, N. C.
252776		St. s.	U. F. Washburn	141	102	93.0	17.0	9.7	Frt.	3	80	1890	Lockport, N. Y.	New York, N. Y.
208252		Ga. s.	U. S. A.	49	39	72.7	17.5	2.1	Pas.	4	50	1910	Holly Hill, Fla.	St. Augustine, Fla.
209049		Ga. s.	U. S. A.	19	15	40.5	15.5	5.9	Pas.	1	1911	1911	Newark, N. J.	Newark, N. J.
252299		St. s.	U. S. Grant	35	17	61.0	17.0	6.5	Fsh.	3	1885	1885	San Francisco, Cal.	San Francisco, Cal.
201664		*Ga. p.	U. S. P. Co.	11	11	43.3	12.0	2.5	Tow.	2	40	1904	Chattanooga, Tenn.	Chattanooga, Tenn.
209089		Ga. s.	U & I.	10	8	29.0	9.4	3.6	Fsh.	2	14	1901	Manistique, Mich.	Grand Haven, Mich.
25243		St. s.	Uarda	93	65	95.3	17.5	8.3	Pas.	9	400	1881	Buffalo, N. Y.	Marquette, Mich.
25349		*Ga. p.	Uarda	13	12	49.0	12.0	2.8	Pas.	1	1902	1902	Malta, Ohio	Wheeling, W. Va.
205555		Ga. s.	Uautogo	14	12	48.0	11.0	4.1	Pas.	2	1908	1908	Canastota, N. Y.	Cape Vincent, N. Y.
204331		Ga. s.	Uautogo II.	7	6	34.6	8.4	3.2	Pas.	1	1907	1907	Fulton, N. Y.	Do.
130862		*Ga. p.	Uella May	17	17	50.0	18.5	2.8	Fer.	1	1900	1900	Vermillion, S. Dak.	Sioux City, Iowa.
25321		St. s.	Uganuk	13	8	46.0	12.2	4.5	Tow.	2	1900	1900	San Francisco, Cal.	San Francisco, Cal.
25335		St. s.	Ugashik	21	8	54.5	14.5	5.3	Tow.	2	1901	1901	do.	Do.
116252	K. G. D. T.	Ga. y.	Uinta	81	67	88.5	23.5	9.2	Yct.	3	60	1886	South Boston, Mass.	New York, N. Y.
200864		St. s.	Ukamuk	24	10	54.5	14.5	6.1	Tow.	6	80	1904	Alameda, Cal.	San Francisco, Cal.
25279		St. p.	Uklah	2,564	2,018	271.0	42.0	15.0	Fer.	13	1,500	1890	Tiburon, Cal.	Do.
202234		Ga. y.	Ulana	22	20	49.3	12.2	4.5	Yct.	2	30	1905	New York, N. Y.	Hartford, Conn.
211050		Ga. y.	Ulana II	33	29	51.5	12.6	5.5	Yct.	2	40	1913	do.	New York, N. Y.
25318		Ga. s.	Ulrica	11	10	40.1	13.9	3.6	Msc.	1	1899	1899	Sayville, N. Y.	Patchogue, N. Y.
25293		St. s.	Ulrica	205	171	105.0	22.6	7.8	Pas.	9	110	1893	Wilmington, Del.	Wilmington, Del.
25290		St. p.	Ulster	780	580	205.0	30.5	10.2	Pas.	23	550	1892	Brooklyn, N. Y.	Albany, N. Y.
206540		St. s.	Ulster Davis	26	18	46.5	16.3	5.0	Tow.	2	75	1909	Croton on Hudson, N. Y.	Do.
25242	J. V. K. F.	St. s.	Umatilla	3,069	2,168	310.0	40.6	30.3	Pas.	80	1,900	1881	Chester, Pa.	New York, N. Y.
207024		*Ga. p.	Umatilla	19	9	58.5	20.5	2.2	Fer.	1	45	1908	Plymouth, Wash.	Seattle, Wash.
200747		Ga. s.	UMBRIA	4,803	3,519	420.0	50.0	28.0	Frt.	23	1,500	1904	Cleveland, Ohio.	Cleveland, Ohio.
25365		Ga. y.	Umbrina	23	21	49.6	14.8	6.0	Yct.	3	1903	1903	Marblehead, Mass.	New York, N. Y.
25310		Ga. s.	Umiak	10	7	39.8	12.0	5.3	Frt.	1	1898	1898	Burton, Wash.	Seattle, Wash.
209275		Ga. s.	Una	7	7	30.0	9.0	3.8	Fsh.	2	10	1906	Manitowoc, Wis.	Milwaukee, Wis.
25198		St. p.	Uncas	127	102	77.7	22.0	7.6	Fer.	5	145	1872	Mystic, Conn.	New York, N. Y.
200025		Ga. s.	Uncas	14	7	53.0	12.9	5.6	Fsh.	2	1903	1903	Rogue Bluff, Me.	Eastport, Me.
25351	K. R. W. J.	St. p.	UNCATENA	652	370	178.0	31.0	12.0	Pas.	12	900	1902	Wilmington, Del.	New Bedford, Mass.
25326		St. s.	Uncle	14	10	49.0	13.5	4.0	Fsh.	2	1900	1900	Erie, Pa.	Buffalo, N. Y.
204743		Ga. s.	Uncle Dan	15	10	50.0	10.0	3.3	Pas.	2	1907	1907	Kasaan, Alaska	Wrangell, Alaska
205665		*Ga. p.	Uncle Dick	14	9	48.0	9.0	1.5	Pas.	2	1908	1908	Stephensport, Ky.	Louisville, Ky.
25305		Ga. s.	Uncle Sam	11	9	37.7	12.0	4.5	Oys.	2	1897	1897	Reedville, Va.	Tappahannock, Va.
25331		St. s.	Uncle Sam	80	55	88.0	21.0	5.4	Frt.	5	1900	1900	Newbern, N. C.	Newbern, N. C.
25334		St. s.	Uncle Sam	26	17	53.5	15.1	6.3	Tow.	4	1901	1901	Madison, Md.	Baltimore, Md.
25337		Ga. s.	Uncle Sam	10	10	33.7	12.7	5.8	Fsh.	2	1901	1901	Bremen, Me.	New Bedford, Mass.
201189		St. s.	Uncle Sam	24	16	45.0	13.0	4.6	Tow.	2	1882	1882	Seattle, Wash.	Kodiak, Alaska
202456		Ga. s.	Uncle Sam	12	10	33.2	12.6	4.6	Wat.	0	1901	1901	City Island, N. Y.	New York, N. Y.
202607		Ga. s.	Uncle Sam	13	12	35.1	9.5	3.8	Pas.	1	20	1902	Manitowoc, Wis.	Chicago, Ill.
204377		Ga. s.	Uncle Sam	6	5	36.6	9.7	2.6	Pas.	2	1907	1907	St. Louis, Mo.	St. Louis, Mo.
204432		Ga. s.	Uncle Sam	11	7	35.7	11.6	4.5	Tow.	0	65	1907	San Francisco, Cal.	San Francisco, Cal.
204886		Ga. s.	Uncle Sam	9	8	65.6	11.8	2.0	Pas.	1	50	1907	Holly Hill, Fla.	St. Augustine, Fla.
208344		*St. p.	Uncle Sam	82	76	81.0	18.0	3.3	Frt.	2	70	1911	Corvallis, Ore.	Portland, Ore.
208759		Ga. s.	Uncle Sam	8	6	31.0	11.0	3.0	Tow.	1	8	1905	Patterson, La.	Port Arthur, Tex.
209866		Ga. s.	Uncle Sam	8	8	38.0	7.5	3.0	Pas.	1	1912	1912	Grafton, Ill.	Paducah, Ky.
211192		Ga. s.	Uncle Sam	43	41	61.0	19.2	5.6	Pas.	2	75	1913	Morehead City, N. C.	New York, N. Y.
145367	K. C. J. S.	Ga. y.	Undercliff	50	47	76.9	19.0	9.1	Yct.	5	1884	1884	Boston, Mass.	Philadelphia, Pa.
4250	H. D. F. M.	St. s.	Underwriter	327	163	120.8	26.1	14.8	Tow.	13	900	1863	Philadelphia, Pa.	Boston, Mass.
25239		St. s.	Underwriter	170	85	112.7	22.0	11.3	Pas.	10	400	1881	Camden, N. J.	New Orleans, La.
25217		Ga. y.	Undine	26	24	48.5	17.5	5.9	Yct.	2	1872	1872	Brooklyn, N. Y.	Castine, Me.
25226		Ga. s.	Undine	12	11	39.2	14.9	4.3	Pas.	1	1875	1875	Tottenville, N. Y.	New York, N. Y.
25244		Ga. s.	Undine	9	9	32.0	11.7	4.2	Wat.	0	1881	1881	Essex, Mass.	New London, Conn.
25266		*St. p.	Undine	327	280	150.0	27.0	6.6	Pas.	14	1888	1888	Portland, Ore.	Portland, Ore.
25267		St. s.	Undine	41	20	55.5	15.4	5.7	Tow.	4	60	1888	Kennebunk Port, Me.	Boston, Mass.
25297		Ga. s.	Undine	7	7	31.1	13.4	3.8	Frt.	1	1894	1894	Double Bayou, Tex.	Galveston, Tex.
25344		Ga. s.	Undine	11	11	34.0	12.8	4.8	Fsh.	1	1901	1901	Marboro, Me.	Mt. Desert Ferry, Me.
202215		Ga. s.	Undine	8	6	38.3	8.7	2.6	Frt.	2	1905	1905	Ballard, Wash.	Pt. Townsend, Wash.
202371		Ga. s.	Undine	8	8	40.0	7.0	3.0	Pas.	1	1904	1904	Winona, Minn.	Memphis, Tenn.
207892		Ga. s.	Undine	11	8	34.6	12.0	3.0	Pas.	1	20	1910	Bay Center, Wash.	Pt. Townsend, Wash.
202093		Ga. s.	Uneda	7	7	29.5	12.2	4.0	Fsh.	1	1905	1905	Osterville, Mass.	Edgartown, Mass.
205747		*St. p.	Uneda	66	61	82.2	23.0	3.6	Frt.	10	40	1908	Fort Meyers, Fla.	Key West, Fla.
111391	K. R. M. D.	*St. s.	Unimak	258	158	124.8	31.5	9.5	Frt.	8	250	1902	Alameda, Cal.	San Francisco, Cal.
209710	L. C. H. V.	St. s.	UNIMAX	146	99	100.0	19.2	12.4	Whl.	9	375	1912	Seattle, Wash.	Minneapolis, Minn.
25076		St. p.	Union	562	392	153.0	33.5	11.8	Fer.	8	300	1882	Greenpoint, N. Y.	New York, N. Y.
25316		St. s.	UNION	67	46	70.0	20.5	7.1	Pas.	1	100	1899	San Francisco, Cal.	Newark, N. J.
25345		Ga. s.	Union	12	8	39.3	10.6	3.9	Frt.	1	1901	1901	South Bend, Wash.	Pt. Townsend, Wash.
25346		Ga. s.	Union	13	9	43.0	15.3	3.5	Pas.	2	1901	1901	Belvedere, Cal.	San Francisco, Cal.
25347		St. s.	Union	10	7	41.0	11.4	3.8	Tow.	3	1901	1901	Croton, N. Y.	San Juan, P. R.
25356		Ga. s.	Union	8	5	38.0	8.0	3.5	Tow.	0	1902	1902	Juneau, Alaska	Juneau, Alaska
201244		Ga. s.	Union	9	6	43.3	9.7	2.6	Msc.	1	1904	1904	Tacoma, Wash.	Do.
207091		Ga. s.	Union	13	9	35.0	11.8	4.0	Pas.	1	30	1910	Hoquiam, Wash.	Pt. Townsend, Wash.

1 Formerly ga. y. Sachem.

2 Formerly G. & S. Survey st. s. Fuca.

3 Formerly sch. y. a Thetis.

b Mon Réve.

4 Formerly st. s. Charles Pearson.

5 Formerly st. s. Redwood City.

† Composite.



## MERCHANT STEAM VESSELS OF THE UNITED STATES—Continued.

Official No.	Signal letters.	Rig.	Name of vessel.	Gross tonnage.	Net tonnage.	Length.	Breadth.	Depth.	Service.	Crew.	Indicated horsepower.	When built.	Where built.	Home port (where permanent document issues).
210667		Ga. s.	Union.....	7	6	38.1	7.6	3.0	Pas.	1	12	1912	Marshfield, Oreg.....	Empire, Oreg.
211218		St. s.	Union.....	139	94	89.9	27.8	8.2	Frt.	7	250	1913	Wechawken, N. J.....	New York, N. Y.
204148		*St. p.	Union Driver.....	59	38	60.9	21.0	3.9	Pld.	7	.....	1907	Porter, Wash.....	Pt. Townsend, Wash.
201780		Ga. s.	Union Flag.....	10	7	42.3	11.7	4.5	Tow.	1	40	1905	Alameda, Cal.....	San Francisco, Cal.
209707		Ga. s.	Union Jack.....	57	39	73.0	18.8	7.5	Fsh.	4	80	1912	Seattle, Wash.....	Seattle, Wash.
25332		St. s.	Unique.....	91	61	91.0	19.2	8.2	Frt.	8	.....	1900	Rockland, Me.....	Plattsburg, N. Y.
25342		St. y.	UNIQUE.....	33	21	90.0	14.0	4.3	Yct.	8	.....	1901	Charleston, W. Va.....	Kansas City, Mo.
206161		Ga. s.	United.....	10	7	41.4	10.4	4.5	Frt.	1	60	1904	Alameda, Cal.....	San Francisco, Cal.
208863		St. s.	UNITED SHORES.....	336	229	150.0	38.0	12.1	Pas.	15	850	1911	Buffalo, N. Y.....	Buffalo, N. Y.
206330		St. s.	UNITED STATES.....	1,374	811	193.0	41.0	16.0	Pas.	50	2,500	1909	Manitowoc, Wis.....	Chicago, Ill.
203414		Ga. s.	UNITED TRANSPORTATION AND LIGHTERAGE CO. NO. 1.....	138	94	94.0	23.5	7.4	Frt.	7	100	1906	Camden, N. J.....	New York, N. Y.
208880		Ga. s.	Unity.....	17	11	39.5	12.8	4.0	Fsh.	5	20	1911	Seattle, Wash.....	Pt. Townsend, Wash.
25357		St. y.	Uno.....	37	25	91.0	11.0	5.7	Yct.	5	.....	1903	Mariner Harbor, N. Y.....	Bridgeport, Conn.
207789		St. s.	Uno.....	15	10	49.8	11.0	4.7	Pas.	2	25	1908	Washington, D. C.....	Washington, D. C.
205355		Ga. s.	Uno.....	13	9	46.2	11.7	3.2	Pas.	2	16	1911	Oriole, Md.....	Baltimore, Md.
209844		Ga. s.	Uno.....	6	6	25.7	11.9	3.8	Fsh.	1	12	1912	Osterville, Mass.....	Barnstable, Mass.
210448		Ga. s.	Unuk.....	11	9	35.8	10.9	3.7	Fsh.	1	16	1912	Saxman, Alaska.....	Ketchikan, Alaska.
204149		St. s.	Urania.....	93	63	106.4	20.4	5.1	Pas.	3	.....	1907	Seattle, Wash.....	Seattle, Wash.
211380		Ga. s.	Urania.....	14	10	36.5	11.5	4.0	Fsh.	6	20	1913	Keyport, Wash.....	Do.
25308		*Ga. p.	Uranus.....	11	9	51.0	11.1	3.1	Pas.	3	.....	1897	Clarksville, Mo.....	Vicksburg, Miss.
25353		Ga. s.	Uranus.....	6	5	34.6	11.4	3.0	Ovs.	1	.....	1902	Morgan City, La.....	Morgan City, La.
209904		Ga. s.	Uranus.....	22	15	43.7	12.9	5.6	Fsh.	6	27	1912	Seattle, Wash.....	Seattle, Wash.
25285		Ga. s.	Ursula.....	5	5	25.2	12.0	3.6	Mac.	0	.....	1891	Newport, R. I.....	Newport, R. I.
25340		St. s.	Ursula.....	186	126	114.0	28.0	7.0	Pas.	8	250	1901	Albany, N. Y.....	Albany, N. Y.
210394		Ga. s.	Ursula C.....	20	11	52.6	18.4	3.8	Fsh.	4	36	1912	Biloxi, Miss.....	New Orleans, La.
211172		Ga. s.	Useppa.....	22	11	54.9	11.9	4.0	Pas.	2	25	1903	Mariner Harbor, N. Y.....	New York, N. Y.
210793		*Ga. p.	Usona.....	22	15	64.4	16.0	2.5	Frt.	2	30	1912	Houma, La.....	Morgan City, La.
100445		St. s.	<sup>1</sup> Utica.....	88	44	81.7	20.5	9.3	Tow.	3	.....	1889	Athens, N. Y.....	New York, N. Y.
200954		St. s.	UTICA.....	3,533	2,658	325.0	44.2	30.9	Frt.	17	1,700	1904	Wyandotte, Mich.....	Buffalo, N. Y.
207842		St. s.	Utica.....	1,351	919	181.5	40.0	15.9	Fer.	8	1,400	1910	Newburgh, N. Y.....	New York, N. Y.
206910		Ga. y.	<sup>2</sup> Utoka.....	16	16	37.7	11.0	3.8	Yct.	1	16	1909	Seattle, Wash.....	Seattle, Wash.
25295		St. s.	Utopia.....	423	350	123.8	24.6	9.1	Pas.	12	325	1893	.....	Pt. Townsend, Wash.
211136		Ga. s.	Utopia.....	10	7	34.5	10.3	6.7	Pas.	1	15	1913	Erie, Pa.....	Erie, Pa.
25281	K. J. P. F.	St. y.	UTOWANA.....	414	266	155.0	27.5	16.8	Yct.	14	212	1891	Philadelphia, Pa.....	Chicago, Ill.
76964		St. y.	Uvira.....	44	27	74.0	16.4	7.9	Pas.	4	.....	1890	Bristol, R. I.....	Cape Vincent, N. Y.
208555		St. s.	Uwanta.....	63	32	68.7	16.0	6.5	Fsh.	5	120	1911	Eliza Island, Wash.....	Pt. Townsend, Wash.
207328		Ga. s.	Uyak.....	35	23	53.0	15.6	6.6	Fsh.	1	75	1910	Seattle, Wash.....	Do.
<b>V.</b>														
25590		Ga. s.	V. C. Conklin.....	16	16	55.8	15.0	3.4	Frt.	1	.....	1866	Jamesville, N. C.....	Norfolk, Va.
161861		*St. p.	V. L. Watson.....	55	46	101.0	19.7	3.8	Tow.	11	.....	1900	Harvey, La.....	New Orleans, La.
200800	K. T. B. L.	Ga. y.	<sup>4</sup> VAGABOND II.....	84	73	86.0	21.2	12.4	Yct.	12	.....	1904	Boston, Mass.....	New York, N. Y.
210722		Ga. s.	Vagabond.....	21	14	45.6	11.0	5.9	Frt.	1	37	1912	Bayhead, N. J.....	Perth Amboy, N. J.
161926		St. y.	Vagabondia.....	98	42	91.0	22.0	5.0	Yct.	5	.....	1902	Jacksonville, Fla.....	Jacksonville, Fla.
201070		Ga. y.	<sup>6</sup> Vagrant.....	25	25	49.0	14.2	6.0	Yct.	4	.....	1904	Gloucester, Mass.....	Boston, Mass.
161771		Ga. s.	Vallima.....	15	7	60.0	9.4	5.4	Pas.	2	.....	1896	Ogdensburg, N. Y.....	Chicago, Ill.
161872		*St. p.	Val P. Collins.....	119	119	132.6	24.6	4.8	Tow.	17	430	1901	Charleston, W. Va.....	Cincinnati, Ohio.
81511	K. M. G. S.	St. y.	<sup>6</sup> Valcour.....	61	48	89.5	14.2	8.5	Yct.	4	.....	1895	Nyack, N. Y.....	Plattsburg, N. Y.
208102		Ga. s.	Valder.....	10	10	38.9	12.3	4.9	Fsh.	5	20	1910	Tacoma, Wash.....	Seattle, Wash.
204931		St. s.	VALDES.....	52	29	61.0	25.0	8.0	Fer.	3	50	1883	London, England.....	San Juan, P. R.
161883		Ga. s.	Valdez.....	12	8	36.8	8.7	3.2	Pas.	2	.....	1901	Detroit, Mich.....	Seattle, Wash.
205500		Ga. s.	Valdez.....	12	8	35.7	10.9	4.1	Frt.	2	.....	1908	Valdez, Alaska.....	Valdez, Alaska.
205416		Ga. y.	Valeda.....	19	13	54.5	12.7	7.8	Yct.	2	25	1908	Stamford, Conn.....	Castine, Me.
209977	L. C. K. G.	Ga. y.	Valeda.....	27	22	49.4	11.1	6.1	Yct.	1	40	1912	West Lynn, Mass.....	Boston, Mass.
116278		Ga. s.	<sup>7</sup> Vallin.....	10	9	27.8	13.4	4.6	Pas.	1	15	1889	Mystic, Conn.....	Port Arthur, Tex.
203705		Ga. s.	Valena G.....	8	6	36.0	11.0	3.2	Frt.	2	.....	1906	Elliott, Md.....	Crisfield, Md.
204682		Ga. s.	Valentine.....	12	8	36.0	10.3	4.0	Pas.	1	.....	1907	Anacortes, Wash.....	Pt. Townsend, Wash.
25810		Ga. s.	Valentine Koon.....	17	16	50.5	16.9	3.4	Frt.	8	.....	1870	Patchogue, N. Y.....	Patchogue, N. Y.
161925		Ga. s.	Valentina.....	46	28	65.0	19.0	9.4	Fsh.	12	25	1902	Gloucester, Mass.....	New York, N. Y.
85213		St. s.	Valerie.....	58	29	69.2	17.6	7.2	Tow.	7	.....	1872	Sandusky, Ohio.....	Marquette, Mich.
75075		*St. p.	<sup>9</sup> Valiant.....	307	307	163.5	26.8	8.0	Tow.	26	.....	1877	Pittsburgh, Pa.....	Pittsburgh, Pa.
161524		Ga. s.	Valiant.....	57	28	73.0	18.0	5.0	Tow.	4	210	1884	Perth Amboy, N. J.....	New York, N. Y.
203556		St. s.	Valiant.....	34	18	58.7	14.8	5.8	Frt.	3	.....	1906	Friday Harbor, Wash.....	San Francisco, Cal.
207365		Ga. s.	Valiant.....	18	12	40.0	12.6	4.9	Fsh.	6	35	1910	Seattle, Wash.....	Seattle, Wash.
206941		St. s.	Valiant.....	33	22	53.2	15.3	6.3	Fsh.	3	60	1909	Erie, Pa.....	Chicago, Ill.
208872		Ga. s.	Valiant.....	16	11	41.0	11.5	4.7	Fsh.	5	20	1911	Port Madison, Wash.....	Seattle, Wash.
161648		Ga. s.	Valkyrie.....	6	5	27.4	11.2	4.5	Fsh.	2	.....	1890	Bristol, Me.....	Providence, R. I.
201125		Ga. s.	<sup>10</sup> Valkyrie.....	13	9	42.0	12.5	4.6	Fsh.	4	.....	1904	Aberdeen, Wash.....	Wrangell, Alaska.
209952		Ga. y.	Valkyrie.....	19	13	52.0	10.6	5.0	Yct.	2	40	1911	West Lynn, Mass.....	Detroit, Mich.
209676		Ga. s.	Valkyrien.....	9	6	30.7	10.8	4.4	Fsh.	2	16	1912	Tacoma, Wash.....	Tacoma, Wash.

<sup>1</sup> Formerly st. s. Idlewild.

<sup>2</sup> Formerly ga. y. Emeline.

<sup>3</sup> Formerly st. y. <sup>b</sup> Althe.

<sup>4</sup> Formerly ga. y.

<sup>a</sup> Judy.

<sup>c</sup> Elray.

<sup>d</sup> Iris.

<sup>a</sup> Onas.

<sup>b</sup> Julia.

<sup>c</sup> Elray.

<sup>d</sup> Iris.

<sup>5</sup> Formerly sch. Edith A.

<sup>6</sup> Formerly st. y. Washita.

<sup>7</sup> Formerly slp. y. Sea Queen.

<sup>8</sup> Formerly st. s. Golden Eagle.

<sup>9</sup> Formerly \*st. p. Joseph Nixon.

<sup>10</sup> Formerly ga. s. J. F. Conner.

## MERCHANT STEAM VESSELS OF THE UNITED STATES—Continued.

Official No.	Signal letters.	Rig.	Name of vessel.	Gross tonnage.	Net tonnage.	Length.	Breadth.	Depth.	Service.	Crew.	Indicated horsepower.	When built.	Where built.	Home port (where permanent document issues).
						Feet.	Feet.	Feet.						
155011		St. p.	<sup>1</sup> Vallejo.	414	255	123.2	31.5	9.9	Fer.	5	445	1879	East Portland, Ore.	San Francisco, Cal.
161894		*St. p.	Valletta.	419	368	176.0	38.0	6.6	Frt.	13	120	1901	Benicia, Cal.	Do.
161823		*St. p.	Valley Belle.	79	79	127.4	22.9	3.4	Pas.	15	156	1898	Parkersburg, W. Va.	Wheeling, W. Va.
161819	K. P. D. G.	St. s.	VALLEY FORGE.	558	352	158.0	29.0	18.0	Tow.	19	1,000	1898	Wilmington, Del.	Philadelphia, Pa.
161808		*St. p.	Valley Gem.	156	156	125.2	26.4	4.2	Pas.	11	273	1897	Marietta, Ohio.	Wheeling, W. Va.
161814		*Ga. p.	Valley King.	5	5	37.0	9.6	3.2	Pas.	0		1898	Memphis, Tenn.	Memphis, Tenn.
25958		St. s.	Valora.	14	9	45.3	10.6	5.4	Tow.	2		1879	Richmond, Me.	Boston, Mass.
161906		St. s.	Valousia.	19	13	41.4	16.5	4.7	Msc.	4		1901	Shipyard, Ga.	Beaufort, S. C.
161804		St. s.	Valvoline.	87	59	81.2	24.3	7.3	Tow.	5		1897	Athens, N. Y.	New York, N. Y.
210790		St. s.	Vamoose.	8	6	40.0	12.0	3.0	Frt.	0	25	1912	South Bend, Wash.	Pt. Townsend, Wash.
111297		St. s.	<sup>2</sup> Vanadis.	24	11	50.0	15.3	7.7	Yct.	1		1899	Eau Claire, Wis.	Chicago, Ill.
210359		St. s.	Vance.	20	16	48.0	13.2	3.2	Frt.	1	17	1912	Atlantic, N. C.	Beaufort, N. C.
161601		St. s.	Vanceboro.	98	67	94.5	20.2	4.2	Tow.	4		1888	Vanceboro, N. C.	Newbern, N. C.
161695		St. y.	Vancutse.	16	8	55.0	11.0	4.0	Yct.	2		1887	East Boston, Mass.	Belfast, Me.
161717		St. p.	Vancouver.	211	157	108.0	32.0	7.0	Frt.	7		1893	Portland, Ore.	Portland, Ore.
161904		St. s.	Vandueler.	10	7	45.0	13.8	2.8	Msc.	1		1901	Beaufort, N. C.	Beaufort, N. C.
206654		St. s.	Vandoalyou.	9	6	37.0	11.9	3.8	Frt.	0	30	1902	San Francisco, Cal.	San Francisco, Cal.
205445		St. s.	Vandy.	10	10	29.2	10.2	4.1	Pas.	1	11	1904	Pawtuxet, R. I.	Providence, R. I.
205842		St. s.	Vanetta.	37	19	55.0	12.5	5.0	Frt.	4	35	1908	Lexington, Mich.	Detroit, Mich.
161887	K. Q. W. P.	St. s.	Vanessa.	42	37	52.0	16.9	7.9	Yct.	5		1901	New York, N. Y.	Salem, Mass.
204324	K. W. F. R.	St. s.	Vanessa.	102	70	115.0	22.8	6.7	Yct.	5	150	1907	Solomons, Md.	New York, N. Y.
161537		St. s.	VANGUARD.	80	40	81.0	17.2	9.0	Tow.	7		1885	Pittsburgh, Pa.	Paducah, Ky.
161873		St. s.	Vanguard.	75	51	64.5	18.1	4.8	Tow.	5		1901	Astoria, Ore.	Astoria, Ore.
201544	K. T. M. J.	St. s.	Vanguard.	358	228	137.5	32.5	10.8	Pas.	20	450	1904	Alameda, Cal.	San Francisco, Cal.
210206		St. s.	Vansee.	64	43	72.0	18.0	8.5	Fsh.	14	100	1913	Seattle, Wash.	Seattle, Wash.
161800		St. s.	Vaquero.	12	8	45.6	10.2	2.9	Pas.	2		1897	Tres Palacios, Tex.	Port Lavaca, Tex.
211354	L. D. C. P.	St. s.	Vaquero.	231	184	121.8	29.0	10.9	Frt.	9	200	1913	Wilmington, Cal.	Los Angeles, Cal.
161714		St. s.	Varina.	117	106	90.0	22.5	6.5	Frt.	4	300	1893	Penn Grove, N. J.	New York, N. Y.
25672		St. s.	Varuna.	64	32	81.0	18.2	8.4	Tow.	3		1864	New Brunswick N. J.	Philadelphia, Pa.
161930		St. s.	Varuna.	12	12	37.0	11.7	5.0	Frt.	1		1902	Gloucester, Mass.	Portland, Me.
200565		St. s.	<sup>3</sup> Varuna.	10	9	36.8	9.5	3.2	Pas.	1		1897	Waltham, Mass.	Boston, Mass.
208326		St. s.	Varuna.	15	10	46.6	12.3	3.5	Pas.	2	30	1911	Crescent City, Fla.	Jacksonville, Fla.
201956		St. s.	Vashon.	100	68	94.0	20.5	5.7	Pas.	5	220	1905	Dockton, Wash.	Tacoma, Wash.
204197		St. s.	Vaud J.	64	51	98.4	18.3	5.0	Pas.	3	100	1907	Wildwood, N. J.	Somers Point, N. J.
204596		St. s.	Vaughn.	14	10	44.8	13.0	4.1	Pas.	2		1907	Tacoma, Wash.	Tacoma, Wash.
161632		St. s.	<sup>4</sup> Vaurien.	18	15	41.0	14.9	6.5	Yct.	2		1886	South Boston, Mass.	Boston, Mass.
161623		St. s.	Vayu.	11	11	33.0	10.3	7.3	Frt.	2		1882	Boston, Mass.	Galveston, Tex.
161915		St. s.	Vedu M. McKown.	131	83	106.2	25.5	10.4	Fsh.	23	100	1902	Essex, Mass.	Gloucester, Mass.
25949		St. y.	Vedette.	93	53	104.8	18.8	9.5	Yct.	12		1878	Newburgh, N. Y.	New York, N. Y.
161880		St. y.	Vega.	34	17	64.4	13.4	6.0	Yct.	2		1901	Noank, Conn.	Stonington, Conn.
202211		St. y.	<sup>5</sup> Vega.	17	14	70.2	10.1	5.9	Yct.	1	50	1905	Osterville, Mass.	Philadelphia, Pa.
205830		St. s.	Vega.	13	10	40.5	10.0	3.6	Pas.	1	15	1908	North Bend, Ore.	Coos Bay, Ore.
209931		St. s.	Vega.	25	17	44.6	13.2	6.2	Fsh.	2	30	1912	Seattle, Wash.	Seattle, Wash.
205515		*Ga. p.	Velma.	7	7	36.0	8.1	3.1	Pas.	1	12	1908	Boonville, Mo.	Kansas City, Mo.
209951		St. s.	Velma.	14	11	60.5	14.3	3.1	Pas.	2	27	1909	Bollivar, Tex.	Galveston, Tex.
161869		St. s.	Velma Brooks.	33	33	76.5	19.8	5.3	Prt.	2		1900	Madison, Md.	Beaufort, N. C.
200106		St. s.	Velma F.	12	9	40.8	14.1	6.2	Frt.	1		1903	Eastport, Me.	Machias, Me.
161908		St. s.	Velocity.	11	11	33.1	12.7	6.9	Fsh.	1		1902	Friendship, Me.	Do.
203004		St. s.	<sup>6</sup> Velocity.	34	29	73.1	14.4	4.2	Frt.	3		1895	New York, N. Y.	New York, N. Y.
161859		St. s.	Velox.	36	24	64.8	11.0	6.9	Ten.	4		1900	Bayonne, N. J.	Do.
206966	L. B. G. W.	St. s.	<sup>7</sup> Vencedor	90	50	83.2	16.9	7.4	Yct.	5	150	1909	Boston, Mass.	Do.
25975		St. s.	Venclean Chief.	8	7	34.0	14.0	3.5	Oys.	1		1877	South Norwalk, Conn.	Cold Spring, N. Y.
161759		St. s.	Venezia.	28	19	70.7	10.7	4.5	Yct.	3		1895	Morris Heights, N. Y.	Baltimore, Md.
161786		St. s.	Venezuela.	2,125	1,733	263.3	40.7	20.3	Frt.	20	800	1897	West Bay City, Mich.	Milwaukee, Wis.
127016	K. L. T. V.	St. y.	<sup>8</sup> Venice.	60	41	92.6	13.7	8.0	Yct.	4		1893	Ithaca, N. Y.	Cape Vincent, N. Y.
207045		St. s.	Venice.	12	8	46.0	10.7	5.1	Frt.	1	50	1909	Stockton, Cal.	San Francisco, Cal.
204752		St. s.	Venis.	10	6	34.6	14.5	3.1	Frt.	2		1907	Mount Pleasant, S. C.	Charleston, S. C.
202024	K. T. V. H.	St. s.	Venona.	28	28	53.4	15.0	10.1	Yct.	4		1905	New York, N. Y.	New York, N. Y.
100770		St. y.	<sup>9</sup> Ventura.	47	31	93.0	13.0	7.5	Yct.	5		1902	Poughkeepsie, N. Y.	Providence, R. I.
161684	K. L. P. V.	St. y.	<sup>10</sup> Ventura.	21	10	55.0	12.5	5.5	Yct.	3		1892	Boston, Mass.	New York, N. Y.
161871	K. Q. M. L.	St. s.	VENTURA.	6,282	3,918	400.0	50.2	21.3	Pas.	119	8,508	1900	Philadelphia, Pa.	San Francisco, Cal.
206290		St. s.	Ventura.	10	7	39.0	9.5	3.7	Yct.	2	24	1908	Everett, Wash.	Pt. Townsend, Wash.
10038		St. s.	<sup>11</sup> Venture.	42	30	63.2	13.2	5.9	Tow.	6		1863	Philadelphia, Pa.	Norfolk, Va.
161520		St. y.	Venture.	21	16	60.3	12.1	3.4	Yct.	3		1883	New York, N. Y.	New York, N. Y.
161921		St. s.	Venture.	18	14	51.8	15.3	5.6	Fsh.	3		1902	Rockaway, N. Y.	Gloucester, Mass.
161916		St. s.	Venture.	11	10	35.0	13.1	3.0	Fsh.	2	10	1902	Watford, Conn.	New London, Conn.
161917		St. s.	Venture.	59	35	65.4	22.1	5.3	Frt.	4	85	1902	Gardiner, Me.	Portland, Me.
201337		St. s.	Venture.	13	12	32.5	10.7	3.8	Pas.	1	15	1904	Pawtuxet, R. I.	Providence, R. I.
204490	K. W. H. J.	St. s.	<sup>12</sup> Venture.	48	28	71.5	13.1	7.0	Yct.	3	25	1907	South Boston, Mass.	Rockport, Me.
204609		St. s.	Venture.	36	14	70.5	15.3	5.4	Tow.	4	175	1907	Friday Harbor, Wash.	Pt. Townsend, Wash.
205690		St. s.	Venture.	9	6	40.0	9.0	3.6	Pas.	1	20	1908	South Bend, Wash.	Do.
205992		St. s.	Venture.	6	6	30.8	13.2	3.0	Frt.	2	10	1909	Mount Pleasant, S. C.	Charleston, S. C.
208028		St. s.	Venture.	55	40	83.6	15.2	8.0	Yct.	4		1910	Greenport, N. Y.	New York, N. Y.

<sup>1</sup> Formerly st. p. O. & C. R. R. Ferry No. 2.<sup>2</sup> Formerly ga. y. Rosamond.<sup>3</sup> Formerly ga. s. Wild Duck.<sup>4</sup> Formerly ga. y. Vandal.<sup>5</sup> Formerly sa Ildico.<sup>6</sup> Formerly sa Gypsy Joe.<sup>7</sup> Formerly sa Rambler.<sup>8</sup> Formerly ga. y. Annette.<sup>9</sup> Formerly ga. y. Tekla.<sup>10</sup> Formerly st. y. Clara.<sup>11</sup> Formerly st. y. Indiana.<sup>12</sup> Formerly st. y. VaVeltra.<sup>13</sup> Formerly st. s. Grace Titus.<sup>14</sup> Formerly ga. y. Shadow.

## MERCHANT STEAM VESSELS OF THE UNITED STATES—Continued.

Official No.	Signal letters.	Rig.	Name of vessel.	Gross tonnage.	Net tonnage.	Length.	Breadth.	Depth.	Service.	Crew.	Indicated horsepower.	When built.	Where built.	Home port (where permanent document issues).
						Feet.	Feet.	Feet.						
208671		Ga. s.	Venture	32	11	59.7	17.3	2.8	Pas.	2	30	1911	Millville, Fla.	Pensacola, Fla.
208553		Ga. s.	Venture	12	8	32.0	9.5	4.5	Pas.	1	12	1911	Terminal Island, Cal.	Los Angeles, Cal.
208821		Ga. s.	Venture	31	21	60.4	15.2	5.9	Fsh.	6	35	1912	Tacoma, Wash.	Tacoma, Wash.
161718		St. s.	Venus	55	27	71.7	17.8	8.3	Pas.	4	75	1893	Baltimore, Md.	Baltimore, Md.
161876		St. s.	VENUS	3,719	2,766	346.0	48.0	28.0	Frt.	20	1,450	1901	Lorain, Ohio.	Cleveland, Ohio.
161884		St. s.	Venus	15	9	39.4	12.4	5.0	Pas.	1	.....	1901	Coquille, Oreg.	Coos Bay, Oreg.
203030		Ga. s.	Venus	13	9	37.0	11.5	2.7	Fsh.	1	.....	1904	Wooster, Tex.	Houston, Tex.
204019		St. s.	Venus	149	101	117.6	21.0	6.3	Pas.	6	300	1907	Friday Harbor, Wash.	Seattle, Wash.
204540		*Ga. p.	Venus	14	7	52.3	13.5	3.0	Frt.	3	20	1907	New Orleans, La.	New Orleans, La.
209379		Ga. s.	Venus	13	12	41.2	11.0	4.0	Fsh.	2	30	1911	Howkan, Alaska	Ketchikan, Alaska.
209930		St. s.	Venus	59	39	64.5	14.7	5.6	Pas.	3	27	1912	Massena, N. Y.	Ogdensburg, N. Y.
161848		Ga. s.	Vera	15	15	42.3	13.7	6.1	Frt.	1	.....	1899	Roque Bluff, Me.	Lubec, Me.
205223		*Ga. p.	Vera	14	9	36.0	10.6	2.1	Pas.	1	.....	1907	Wallisville, Tex.	Galveston, Tex.
207786		Ga. s.	Vera	15	13	35.9	15.2	4.1	Msc.	2	16	1908	Guilford, Conn.	New Haven, Conn.
209774		Ga. s.	Vera	9	8	30.9	9.8	3.5	Pas.	1	10	.....	.....	New York, N. Y.
206342		Ga. s.	Vera R.	14	13	37.8	10.8	4.7	Frt.	2	20	1912	Hoquiam, Wash.	Pt. Townsend, Wash.
201807		St. s.	Verana	16	9	50.0	8.6	3.0	Pas.	3	50	1909	New Harmony, Ind.	Evansville, Ind.
211339		Ga. s.	Verbus Unitus	14	10	34.0	12.2	5.0	Fsh.	6	18	1913	Minneiska, Minn.	St. Paul, Minn.
206926		Ga. y.	Verdi	28	19	75.0	11.5	6.0	Yct.	4	125	1909	Seattle, Wash.	Seattle, Wash.
161748		Ga. s.	Verena	9	8	37.7	12.5	4.6	Oys.	1	.....	1895	New York, N. Y.	Cape Vincent, N. Y.
161792		St. y.	VERGANA	128	87	125.7	17.8	9.3	Yct.	15	432	1897	Harwich, Mass.	Fall River, Mass.
161903		Ga. s.	Vermillion	16	10	50.0	12.0	3.0	Msc.	1	.....	1901	Newburgh, N. Y.	New York, N. Y.
76885		St. s.	Vermillion	1,827	1,395	252.0	42.0	20.4	Frt.	13	800	1887	Morgan City, La.	Brashear, La.
161944		St. p.	VERMONT	1,195	608	251.5	34.9	10.6	Pas.	45	.....	1903	Trenton, Mich.	Cleveland, Ohio.
205865		Ga. s.	Vermont	23	15	44.8	13.0	5.1	Pas.	2	25	1911	Shelburne, Vt.	Cleveland, Ohio.
207274		Ga. s.	Vermont	49	26	57.3	15.9	7.6	Fsh.	2	55	1912	Tacoma, Wash.	Tacoma, Wash.
207035		Ga. s.	Vern L.	9	8	31.6	8.4	3.4	Fsh.	2	8	1909	Seattle, Wash.	Pt. Townsend, Wash.
210411		Ga. s.	Verna	11	10	36.1	10.7	3.5	Fsh.	1	25	1912	Ludington, Mich.	Grand Haven, Mich.
161940		Ga. s.	Verna G.	28	12	59.0	16.0	7.4	Fsh.	1	.....	1912	Ketchikan, Alaska	Ketchikan, Alaska.
210848		Ga. s.	Verna and Esther	12	6	41.6	10.2	4.8	Fsh.	2	.....	1903	Deer Isle, Me.	Deer Isle, Me.
210387		Ga. s.	Verna Leah	12	7	39.7	11.5	5.5	Frt.	1	.....	1912	Kennebunk, Me.	Provincetown, Mass.
201138		*St. p.	Verna Swain	155	98	130.4	28.8	7.7	Pas.	11	250	1904	Deer Isle, Me.	Castine, Me.
211759		St. p.	Verne Swain	196	123	186.4	31.0	4.9	Pas.	15	6,800	1913	Stillwater, Minn.	Memphis, Tenn.
161681		*St. p.	Vernie Mac	91	91	124.3	22.0	3.8	Tow.	18	.....	1892	do.	St. Paul, Minn.
121051		Ga. s.	Vernie S.	28	22	45.6	16.2	5.7	Msc.	4	.....	1897	Wabasha, Minn.	Wheeling, W. Va.
161943		Ga. s.	Vernon	13	9	47.7	11.5	3.5	Frt.	4	.....	1897	Glenwood, N. Y.	New York, N. Y.
208912		Ga. s.	Vernon	13	9	43.5	13.7	3.6	Pas.	1	21	1911	Astoria, Oreg.	Astoria, Oreg.
161875		Ga. s.	Verona	15	8	44.0	15.2	4.6	Fsh.	2	.....	1903	Velasco, Tex.	Galveston, Tex.
204684		St. s.	VERONA	6,188	4,765	480.0	52.0	30.0	Frt.	22	1,600	1901	Scranton, Miss.	Mobile, Ala.
205318		Ga. s.	Verona	12	8	40.5	12.5	4.0	Pas.	1	9	1908	Lorain, Ohio.	Cleveland, Ohio.
205797		Ga. s.	Verona	13	9	34.2	10.2	3.4	Pas.	1	20	1908	Kingston, Wash.	Seattle, Wash.
207675		St. s.	Verona	142	96	112.9	22.8	7.3	Tow.	6	600	1910	Mount Vernon, Wash.	Pt. Townsend, Wash.
210254		Ga. s.	Verona	11	10	32.7	9.2	3.7	Pas.	1	20	1912	Docketon, Wash.	Tacoma, Wash.
206612		Ga. y.	Verone	14	10	37.3	9.8	4.0	Yct.	1	24	1909	Sanford, Fla.	Jacksonville, Fla.
161560		St. s.	Veronica	1,083	880	202.0	34.8	18.0	Frt.	12	625	1886	Muskegon, Mich.	Seattle, Wash.
161764		Ga. s.	Veronica	8	7	29.7	13.4	4.2	Msc.	1	.....	1896	Milwaukee, Wis.	Ningara Falls, N. Y.
161902		Ga. s.	Veronica	9	5	30.0	11.7	2.8	Msc.	1	.....	1896	Bellport, N. Y.	Patchogue, N. Y.
207886		Ga. s.	Veronica	9	8	26.0	9.5	3.6	Fsh.	1	20	1908	Mermentau, La.	Brashear, La.
207200		*Ga. p.	Vertie J.	9	9	50.0	9.4	2.0	Pas.	2	7	1910	Sault Ste. Marie, Mich.	Grand Haven, Mich.
25833		St. s.	Vesper	331	292	145.6	22.1	8.1	Frt.	7	65	1871	Livermore, Ky.	Evansville, Ind.
203218		Ga. s.	Vesper	11	8	37.0	10.2	5.5	Tow.	2	.....	1871	Wilmingon, Del.	Baltimore, Md.
161703		St. s.	Vesta	58	29	75.0	17.7	7.6	Pas.	5	.....	1892	Mobile, Ala.	Mobile, Ala.
161713		St. y.	Vesta	70	45	87.6	15.5	8.7	Yct.	7	.....	1893	Baltimore, Md.	Boston, Mass.
161828		Ga. s.	Vesta	20	20	43.0	15.5	6.4	Fsh.	6	.....	1898	Brooklyn, N. Y.	Cleveland, Ohio.
161907		*St. p.	VESTA	89	89	135.0	23.4	4.1	Tow.	9	.....	1902	Gloucester, Mass.	Provincetown, Mass.
161941	K. S. H. F.	Ga. y.	Vesta	21	19	44.0	14.2	6.0	Yct.	2	.....	1903	Pittsburgh, Pa.	Pittsburgh, Pa.
205714		Ga. s.	Vesta	19	13	49.5	12.6	4.7	Fsh.	5	25	1908	New York, N. Y.	Wilmington, Del.
210832	L. C. T. F.	St. s.	VESTA	3,663	2,223	321.7	46.2	27.5	Frt.	29	1,700	1913	Tacoma, Wash.	Tacoma, Wash.
25629		St. s.	Vester	117	70	96.4	18.4	9.0	Fsh.	23	.....	1876	Camden, N. J.	New York, N. Y.
210688		Ga. s.	Viamo	20	17	43.4	12.0	4.6	Pas.	3	24	1912	Boothbay, Me.	Wilmington, Del.
205543		Ga. y.	Viator	69	40	80.3	14.1	8.5	Yct.	4	100	1908	New York, N. Y.	New York, N. Y.
11474		St. p.	Victor	188	138	120.0	24.6	7.3	Frt.	7	275	1854	Boston, Mass.	Boston, Mass.
25916		St. s.	Victor	101	73	99.1	17.4	7.0	Cnl.	8	130	1875	Athens, N. Y.	Albany, N. Y.
161702		St. s.	Victor	18	12	61.3	13.3	4.6	Pas.	3	35	1893	Lockport, Ill.	Chicago, Ill.
161707		Ga. s.	Victor	36	25	59.0	15.0	5.7	Tow.	5	.....	1893	Scranton, Miss.	Gulfport, Miss.
161793		St. s.	Victor	8	7	33.0	13.1	4.0	Frt.	1	.....	1893	Tacoma, Wash.	Pt. Townsend, Wash.
161799		St. s.	Victor	26	18	63.2	13.5	4.8	Pas.	3	.....	1897	Vergennes, Vt.	Burlington, Vt.
161844		Ga. s.	Victor	13	11	43.0	12.3	4.4	Tow.	2	.....	1896	Port Republic, N. J.	Tuckerton, N. J.
161844		St. s.	Victor	14	12	42.7	13.0	4.0	Oys.	3	.....	1897	Toledo, Ohio.	Marquette, Mich.
161877		Ga. s.	Victor	121	75	95.5	25.4	10.2	Fsh.	23	85	1899	Patchogue, N. Y.	Patchogue, N. Y.
161903		St. s.	Victor	21	14	58.8	10.6	4.1	Pas.	2	.....	1901	Essex, Mass.	Gloucester, Mass.
203466		Ga. s.	Victor	7	6	25.5	11.7	4.0	Fsh.	1	.....	1874	New York, N. Y.	New York, N. Y.
				7	6	25.5	11.7	4.0	Fsh.	1	.....	1906	Osterville, Mass.	Edgartown, Mass.

<sup>1</sup> Formerly st. s. J. C. Glchrist.

<sup>2</sup> Formerly ga. s. Four Sisters.

<sup>3</sup> Formerly

(a) st. p. John L. Lockwood.

(b) U. S. S. John L. Lockwood.

(c) st. p. Henry Smith.

(d) U. S. Q. M. D. st. p. Henry Smith.

<sup>4</sup> Formerly U. S. Q. M. D. st. s. Thayer.

## MERCHANT STEAM VESSELS OF THE UNITED STATES—Continued.

Official No.	Signal letters.	Rig.	Name of vessel.	Gross tonnage.	Net tonnage.	Length.	Breadth.	Depth.	Service.	Crew.	Indicated horsepower.	When built.	Where built.	Home port (where permanent document issues).
						Feet.	Feet.	Feet.						
204502		Ga. s.	Victor	11	9	38.0	11.6	2.6	Oys.	1		1907	Shellbluff, Ga.	Brunswick, Ga.
204922		Ga. s.	Victor	8	8	37.2	9.2	3.0	Tow.	1	16	1908	Marshfield, Ore.	Coos Bay, Ore.
205080		Ga. s.	Victor	13	9	43.5	12.6	3.3	Pas.	1	25	1908	Tacoma, Wash.	Tacoma, Wash.
206566		Ga. s.	Victor	9	9	39.0	9.3	2.5	Frt.	1	14	1909	Tuckerton, N. J.	Tuckerton, N. J.
208155		*Ga. p.	Victor	35	35	80.7	18.6	4.0	Tow.	3	50	1910	Kansas City, Kans.	Kansas City, Mo.
205404		Ga. s.	Victor and Ethan	94	53	103.4	23.0	9.7	Fsh.	17		1908	Essex, Mass.	Boston, Mass.
25868		St. s.	Victoria	192	116	96.3	28.0	10.4	Fer.	8	500	1872	Detroit, Mich.	Detroit, Mich.
95532		St. s.	Victoria	77	38	82.1	17.5	8.8	Tow.	9		1878	Camden, N. J.	Albany, N. Y.
161811		*St. p.	Victoria	718	409	176.1	35.4	5.9	Pas.	27	700	1898	Seattle, Wash.	St. Michael, Alaska.
161820		St. s.	Victoria	55	30	75.0	20.5	5.0	Frt.	3		1897	St. Michael, Alaska	Do.
161826	K. N. R. M.	St. s.	Victoria	3,502	2,112	361.1	40.1	19.0	Pas.	82	2,500	1870	Dumbarton, Scotland	Pt. Townsend, Wash.
161655	K. J. N. T.	St. s.	Victorian	1,503	809	242.3	36.0	15.5	Pas.	34	2,000	1891	Portland, Ore.	Do.
25652		Ga. s.	Victorine	15	13	43.0	16.4	3.7	Oys.	2		1852	Hempstead, N. Y.	Stamford, Conn.
161502		St. s.	Victorine	12	8	54.0	10.3	3.0	Pas.	4		1882	Clayton, N. Y.	Savannah, Ga.
91017		*St. p.	Victory	135	118	98.6	23.5	4.1	Frt.	4	110	1877	San Francisco, Cal.	San Francisco, Cal.
161758		St. s.	Victory	4,527	3,707	459.0	48.3	22.5	Frt.	20	1,500	1895	Chicago, Ill.	Cleveland, Ohio.
161942		Ga. s.	Victory	13	6	37.9	12.9	6.8	Msc.	2		1903	Friendship, Me.	Boothbay, Me.
203626		St. s.	Victory	96	65	68.5	20.1	8.4	Tow.	7	100	1906	Philadelphia, Pa.	Charleston, S. C.
205697		Ga. s.	Victory	19	12	35.8	12.0	5.1	Fsh.	7	16	1908	Docket, Wash.	Tacoma, Wash.
207244		Ga. s.	Victory	7	6	39.0	15.4	2.2	Pas.	1	25	1910	St. Augustine, Fla.	St. Augustine, Fla.
210414	L. C. N. M.	Ga. s.	Vidi	19	15	47.3	15.5	4.2	Pas.	2	25	1912	Camden, N. J.	Philadelphia, Pa.
210305		Ga. s.	Viecaro	12	12	37.7	10.3	8.4	Frt.	1	21	1911	Key West, Fla.	Key West, Fla.
203105		Ga. y.	Vidofner	27	22	45.1	11.0	5.5	Yct.	2		1906	Boston, Mass.	Wilmington, Del.
161726		Ga. s.	Vigil	12	11	44.0	13.3	4.2	Oys.	2		1893	Port Jefferson, N. Y.	Bridgeport, Conn.
161816	K. N. W. C.	Ga. y.	Vigil	26	26	51.0	17.8	5.2	Yct.	3		1898	Totenville, N. Y.	New York, N. Y.
161643	K. H. S. N.	St. s.	VIGILANCIA	4,115	2,934	321.8	45.2	16.5	Pas.	70	2,600	1890	Chester, Pa.	Do.
161554		St. s.	Vigilant	80	35	84.1	17.0	8.0	Pas.	6		1886	Boston, Mass.	Boston, Mass.
161733		Ga. s.	Vigilant	5	5	23.0	11.4	3.6	Fsh.	1		1894	Osterville, Mass.	Edgartown, Mass.
161735		St. s.	Vigilant	15	7	47.5	12.0	5.2	Fsh.	5		1894	Boston, Mass.	Newport, R. I.
161760		Ga. s.	Vigilant	13	8	46.0	12.8	3.2	Frt.	2		1895	Tampa, Fla.	Tampa, Fla.
161782		Ga. s.	Vigilant	6	5	44.9	10.8	3.0	Frt.	2		1893	Lawsonia, Md.	Crisfield, Md.
161796		St. s.	Vigilant	21	15	55.4	12.7	5.6	Pol.	8		1897	Alexandria, Va.	Washington, D. C.
161798		Ga. s.	Vigilant	9	9	44.7	14.4	3.1	Oys.	3		1897	Pocomoke City, Md.	Newport News, Va.
161835		Ga. s.	Vigilant	58	47	92.6	16.7	5.2	Frt.	4		1894	Philadelphia, Pa.	Camden, N. J.
161853		Ga. s.	Vigilant	8	6	39.0	11.2	4.5	Fsh.	1		1899	South Portland, Me.	Portland, Me.
161890	K. R. C. M.	St. s.	VIGILANT	226	153	110.0	22.5	11.7	Tow.	8	500	1901	Philadelphia, Pa.	New York, N. Y.
161920		St. s.	Vigilant	98	66	74.6	20.8	9.8	Tow.	7		1902	Long Island City, N. Y.	Do.
204707		St. s.	Vigilant	70	48	64.5	19.2	8.5	Tow.	5	70	1907	Tacoma, Wash.	Ketchikan, Alaska.
208096		Ga. s.	Vigilant	14	9	39.3	11.4	4.5	Pas.	2	20	1911	do.	Seattle, Wash.
209569		*Ga. p.	Vigo	13	13	62.0	17.0	1.7	Tow.	3	50	1911	Terre Haute, Ind.	Evansville, Ind.
161719		Ga. s.	Vigor	11	10	35.5	13.2	4.0	Frt.	2		1881	Brooklyn, N. Y.	Greenport, N. Y.
15866		St. s.	Viking	145	86	110.1	21.5	7.3	Frt.	5	108	1872	Norfolk, Va.	Tappanhook, Va.
25889	K. B. N. C.	Ga. y.	Viking	100	95	92.0	23.4	8.6	Yct.	8		1872	New York, N. Y.	Do.
25960		Ga. s.	Viking	22	20	36.3	14.5	5.5	Msc.	1		1878	Boston, Mass.	New York, N. Y.
115780		St. s.	Viking	77	38	89.0	18.0	9.0	Tow.	8		1881	Camden, N. J.	Do.
161612		St. s.	VIKING	1,117	943	217.4	37.1	15.0	Frt.	18	850	1889	Buffalo, N. Y.	Cleveland, Ohio.
161731	K. L. W. D.	St. s.	Viking	234	192	114.0	24.0	10.0	Pas.	11	992	1894	Wilmington, Del.	New York, N. Y.
161765		Ga. s.	Viking	7	6	31.8	8.0	4.1	Pas.	1		1895	Boston, Mass.	Boston, Mass.
161789		Ga. s.	Viking	27	19	48.0	16.1	7.1	Fsh.	6		1897	Noank, Conn.	New Bedford, Mass.
202099		Ga. s.	Viking	8	5	36.5	10.6	3.6	Tow.	1		1905	Ballard, Wash.	Ketchikan, Alaska.
202577		Ga. y.	Viking	26	23	54.7	11.0	4.6	Yct.	1		1905	New York, N. Y.	Perth Amboy, N. J.
203159		Ga. y.	Viking	40	27	94.0	10.6	5.6	Yct.	3		1906	Detroit, Mich.	Detroit, Mich.
203868		Ga. s.	Viking	10	9	37.1	10.2	5.5	Fsh.	2		1897	Washington Island, Wis.	Milwaukee, Wis.
206017		St. s.	Viking	9	6	44.6	11.9	2.9	Tow.	1	7	1909	Astoria, Ore.	Astoria, Ore.
206338		Ga. s.	Viking	14	9	67.8	12.9	2.3	Pas.	2	70	1909	Tacoma, Wash.	Tacoma, Wash.
206562	L. B. F. D.	St. y.	Viking	299	154	156.5	23.6	12.5	Yct.	21	1,000	1909	Wilmington, Del.	New York, N. Y.
208953		Ga. s.	Viking	15	12	40.2	12.7	3.6	Tow.	1	40	1911	New Berlin, Fla.	Jacksonville, Fla.
210209		Ga. s.	Viking	7	5	31.1	8.4	3.4	Frt.	0		1912	Port Madison, Wash.	Pt. Townsend, Wash.
209081		Ga. s.	Viking II	6	6	31.5	8.0	3.3	Frt.	1	35	1911	North Wildwood, N. J.	Somers Point, N. J.
25865		St. s.	Vim	36	18	58.9	16.5	7.0	Tow.	4		1872	South Boston, Mass.	Boston, Mass.
208809		Ga. s.	Vim	14	10	44.8	9.1	5.6	Frt.	2	65	1911	Camden, N. J.	Philadelphia, Pa.
209005		Ga. s.	Vim	91	62	92.4	20.7	6.5	Frt.	4	125	1911	Milford, Del.	Wilmington, Del.
209348		Ga. s.	Vim	9	8	42.7	9.8	4.1	Pas.	2	24	1908	Weehawken, N. J.	New York, N. Y.
161690		St. s.	Vimal Haven	186	126	100.0	16.0	7.5	Pas.	7	135	1892	Searsport, Me.	Rockland, Me.
161878		Ga. s.	Vimal H. Tibbetts	13	12	37.6	12.2	6.0	Frt.	1		1901	Friendship, Me.	Portland, Me.
161913		Ga. s.	Vincent	11	11	42.0	14.3	4.6	Fsh.	4		1902	Port Republic, N. J.	Somers Point, N. J.
205489		Ga. y.	Vincent	17	12	47.0	10.6	5.4	Yct.	2	18	1908	West Lynn, Mass.	New York, N. Y.
201834		*St. p.	Vincent D	16	12	68.0	12.0	2.0	Tow.	3		1905	Plaquemine, La.	Brashear, La.
161831		Ga. s.	Vindex	11	7	41.2	12.2	3.6	Oys.	2	16	1898	Bridgeport, Conn.	Providence, R. I.
204905		St. s.	Vindicator	57	39	61.5	19.5	5.8	Drq.	4		1907	Seattle, Wash.	Pt. Townsend, Wash.
25746		Ga. y.	Viola	17	14	42.5	14.8	5.4	Yct.	2		1867	New Haven, Conn.	New York, N. Y.
161527	K. D. B. R.	St. y.	Viola	29	28	63.7	12.3	6.5	Yct.	0		1884	New York, N. Y.	Boston, Mass.
161558		St. s.	Viola	9	6	44.5	9.8	3.6	Tow.	4		1886	Delawanna, N. J.	Newbern, N. C.
161606		St. s.	Viola	30	16	60.8	14.0	5.5	Fsh.	8		1889	Saugatuck, Mich.	Dunkirk, N. Y.

1 Formerly st. s. Hercules.

2 Formerly British st. s. <sup>a</sup>Parthia.  
<sup>b</sup>Victoria.

3 Formerly <sup>a</sup>st. s. Victorian.  
<sup>b</sup>British st. s. Victorian.  
Formerly \*st. p. Mary B. Williams.

4 Formerly st. s. Lucy.  
5 Formerly st. s. S. J. Lennox.  
7 Formerly st. y. Hornet.



## MERCHANT STEAM VESSELS OF THE UNITED STATES—Continued.

Official No.	Signal letters.	Rig.	Name of vessel.	Gross tonnage.	Net tonnage.	Length.	Breadth.	Depth.	Service.	Crew.	Indicated horsepower.	When built.	Where built.	Home port (where permanent document issues).
						<i>Fect.</i>	<i>Fect.</i>	<i>Fect.</i>						
20333		*St. p.	Viola	39	27	81.5	17.8	3.5	Tow.	3	40	1907	Freeport, Fla.	Pensacola, Fla.
20382		St. s.	Viola	14	9	34.0	10.0	4.6	Fsh.	3	10	1906	Milwaukee, Wis.	Grand Haven, Mich.
20479		Ga. s.	Viola	8	7	39.4	9.5	2.4	Msc.	1	10	1903	Morehead City, N. C.	Beaufort, N. C.
20652		Ga. s.	Viola	30	13	56.2	16.7	5.6	Fsh.	5	5	1909	Essex, Mass.	Perth Amboy, N. J.
20799		Ga. s.	Viola	13	9	56.6	12.7	3.0	Frt.	2	37	1910	Cedar Bayou, Tex.	Galveston, Tex.
20799		Ga. s.	Viola	13	9	56.6	12.7	3.0	Fsh.	3	8	1902	Garden Island, Mich.	Grand Haven, Mich.
20799		Ga. s.	Viola	13	9	56.6	12.7	3.0	Fsh.	3	8	1902	Keyport, Wash.	Ft. Townsend, Wash.
20799		Ga. s.	Viola	13	9	56.6	12.7	3.0	Fsh.	3	8	1902	North Haven, Me.	Deer Isle, Me.
20799		Ga. s.	Viola May	6	5	25.5	11.0	4.6	Fsh.	2	15	1912	Keyport, Wash.	Deer Isle, Me.
20799		Ga. s.	Viola May	6	5	25.5	11.0	4.6	Fsh.	2	15	1912	North Haven, Me.	Deer Isle, Me.
20799		Ga. s.	Viola May	6	5	25.5	11.0	4.6	Fsh.	2	15	1912	Keyport, Wash.	Deer Isle, Me.
20799		Ga. s.	Viola M. Brewer	22	17	48.2	15.6	6.4	Fsh.	2	15	1888	Taylors Island, Md.	Baltimore, Md.
20799		Ga. s.	Viola M. Brewer	22	17	48.2	15.6	6.4	Fsh.	2	15	1888	Bristol, Me.	Mt. Desert Ferry, Me.
20799		St. s.	Violet	12	6	34.7	12.5	4.2	Tow.	1	1	1887	Seattle, Wash.	Tacoma, Wash.
20799		Ga. s.	Violet	11	9	38.0	12.3	3.3	Frt.	1	1	1898	Newport, Va.	Norfolk, Va.
20799		Ga. s.	Violet	14	9	52.2	12.2	3.1	Msc.	2	1	1900	Beaufort, N. C.	Beaufort, S. C.
20799		Ga. s.	Violet	82	59	64.9	22.5	4.5	Frt.	4	1	1903	Handsboro, Miss.	Gulfport, Miss.
20799		Ga. s.	Violet	9	6	34.9	11.5	3.2	Frt.	1	18	1907	Astoria, Oreg.	Astoria, Oreg.
20799		Ga. s.	Violet	7	6	26.6	9.4	3.6	Fsh.	2	8	1908	St. James, Mich.	Grand Haven, Mich.
20799		Ga. s.	Violet	7	6	31.3	10.6	3.2	Pas.	1	12	1912	Amityville, N. Y.	Patchogue, N. Y.
20799		St. s.	Violet H.	18	7	58.2	13.2	4.2	Tow.	8	1	1895	Hartville, Va.	New Orleans, La.
20799		St. s.	Violet H. Raber	50	25	81.6	16.0	7.0	Tow.	5	1	1891	Manitowoc, Wis.	Duluth, Minn.
20799		St. s.	Violetta	55	27	69.1	18.8	7.9	Tow.	4	1	1893	Athens, N. Y.	New York, N. Y.
20799		Ga. s.	Virgie	6	6	47.0	14.0	3.0	Ovs.	2	140	1899	Pocomoke City, Md.	Tappahannock, Va.
20799		St. s.	Virgie	70	47	79.0	17.5	6.0	Pas.	8	8	1903	New Orleans, La.	New Orleans, La.
20799		Ga. s.	Virgie	12	6	30.4	9.8	2.4	Fsh.	1	8	1913	Orway, N. C.	Beaufort, N. C.
20799		Ga. s.	Virgie Garrison	12	9	52.0	13.7	4.0	Ovs.	3	20	1911	Coras Creek, Va.	Tappahannock, Va.
20799		St. s.	Virgil G. Bogue	170	91	115.7	24.0	11.6	Tow.	10	500	1909	Long Beach, Cal.	San Francisco, Cal.
20799		Ga. y.	Virginia	25	21	64.0	11.8	6.0	Ovs.	2	1	1902	Detroit, Mich.	Detroit, Mich.
20799		St. s.	Virginia	66	44	71.0	18.8	8.4	Tow.	4	1	1872	Port Richmond, N. Y.	New York, N. Y.
20799		St. s.	Virginia	31	22	74.0	15.8	7.0	Pas.	4	5	1901	Memphis, Tenn.	St. Louis, Mo.
20799		Ga. s.	Virginia	83	46	70.5	18.0	5.5	Ovs.	8	1	1884	New Haven, Conn.	Bridgport, Conn.
20799		Ga. s.	Virginia	6	5	32.5	13.0	2.5	Msc.	1	1	1884	Glenwood, N. Y.	New York, N. Y.
20799		Ga. s.	Virginia	15	14	44.0	14.6	3.5	Frt.	1	1	1885	Norfolk, Va.	Norfolk, Va.
20799		Ga. s.	Virginia	7	7	36.3	14.3	3.1	Frt.	2	1	1885	Talbot County, Md.	Duluth, Minn.
20799		St. s.	Virginia	1,606	979	269.2	38.3	12.8	Frt.	10	2,800	1891	Cleveland, Ohio	Duluth, Minn.
20799		St. s.	Virginia	157	78	113.0	19.6	10.7	Fsh.	8	1	1893	Bordentown, N. J.	Tappahannock, Va.
20799		St. p.	Virginia	818	667	156.0	36.6	13.3	Fer.	6	500	1896	Chester, Pa.	New York, N. Y.
20799		St. y.	Virginia	20	13	72.4	10.8	4.3	Yct.	3	1	1897	Alexandria Bay, N. Y.	Cape Vincent, N. Y.
20799		Ga. s.	Virginia	10	10	43.0	14.6	3.4	Frt.	2	1	1898	Cedar Bayou, Tex.	Galveston, Tex.
20799		St. y.	Virginia	441	212	169.4	26.0	14.8	Yct.	31	1,100	1899	Bath, Me.	New York, N. Y.
20799		Ga. s.	Virginia	635	354	191.0	32.0	12.0	Pas.	23	2,600	1902	Richmond, Va.	Newport News, Va.
20799		Ga. s.	Virginia	35	26	54.3	15.8	6.6	Pas.	3	1	1902	Norfolk, Va.	Norfolk, Va.
20799		St. p.	Virginia	868	614	181.0	34.2	9.4	Pas.	35	750	1903	Sparrow Point, Md.	Baltimore, Md.
20799		Ga. s.	Virginia	18	12	60.0	20.0	4.0	Msc.	2	1	1903	Bridgetown, Va.	Cape Charles, Va.
20799		St. s.	Virginia	220	149	111.7	25.6	7.0	Pas.	8	300	1904	Milford, Del.	New York, N. Y.
20799		St. s.	Virginia	2,027	1,378	297.7	44.1	15.7	Pas.	55	2,850	1905	Wilmington, Del.	Baltimore, Md.
20799		Ga. s.	Virginia	9	8	36.5	12.2	6.0	Fsh.	1	1	1906	Friendship, Me.	Vinalhaven, Me.
20799		Ga. y.	Virginia	26	20	61.6	10.4	5.8	Yct.	3	50	1906	City Island, N. Y.	Philadelphia, Pa.
20799		Ga. s.	Virginia	14	9	43.5	11.0	4.2	Pas.	2	1	1907	Blanchard, Wash.	Ft. Townsend, Wash.
20799		*Ga. p.	Virginia	11	11	59.0	11.0	2.0	Pas.	2	15	1907	Brookport, Ill.	Evansville, Ind.
20799		*Ga. p.	Virginia	13	13	42.1	10.0	3.0	Pas.	6	1	1908	Jonesville, La.	Vicksburg, Miss.
20799		Ga. s.	Virginia	14	14	47.4	13.8	3.3	Pas.	2	60	1908	Terminal Island, Cal.	Los Angeles, Cal.
20799		Ga. s.	Virginia	20	14	54.0	13.5	4.0	Tow.	2	65	1908	Tacoma, Wash.	Ft. Townsend, Wash.
20799		Ga. s.	Virginia	14	10	40.0	14.3	5.0	Frt.	2	21	1908	Charleston, S. C.	Charleston, S. C.
20799		St. s.	Virginia	71	48	66.3	18.5	6.3	Pas.	4	180	1909	Bath, Me.	Bath, Me.
20799		Ga. s.	Virginia	11	7	41.4	10.1	3.8	Tow.	1	35	1907	Stockton, Cal.	San Francisco, Cal.
20799		Ga. s.	Virginia	7	6	37.0	11.2	3.1	Frt.	1	10	1911	Hopkins, Va.	Cape Charles, Va.
20799		Ga. s.	Virginia	22	12	49.5	15.2	5.7	Fsh.	3	1	1911	Lubec, Me.	Lubec, Me.
20799		St. s.	Virginia	292	179	105.0	27.1	8.0	Pas.	18	200	1911	Newport News, Va.	Norfolk, Va.
20799		Ga. y.	Virginia	67	58	73.7	17.3	2.4	Yct.	5	75	1912	Holly Hill, Fla.	Chicago, Ill.
20799		Ga. s.	Virginia	35	24	56.3	15.8	6.4	Fsh.	7	55	1912	Tacoma, Wash.	Tacoma, Wash.
20799		Ga. s.	Virginia	14	7	47.2	11.2	4.1	Ovs.	1	25	1912	Ruark, Va.	Cape Charles, Va.
20799		Ga. s.	Virginia II	78	53	77.1	15.5	6.4	Pas.	3	110	1912	Lisabula, Wash.	Seattle, Wash.
20799		Ga. s.	Virginia Alice	9	7	50.0	11.7	3.5	Frt.	1	1	1885	Rock Creek, Md.	Crisfield, Md.
20799		St. s.	Virginia Dare	187	129	100.0	20.6	6.0	Pas.	2	75	1888	Wilmington, Del.	New York, N. Y.
20799		Ga. s.	Virginia Dare	11	9	43.0	9.0	4.0	Frt.	1	24	1910	Wilmington, N. C.	Wilmington, N. C.
20799		Ga. s.	Virginia Douglass	12	11	45.0	12.0	3.8	Frt.	1	30	1909	Reedville, Va.	Tappahannock, Va.
20799		St. s.	Virginia Jackson	52	26	77.9	18.5	7.7	Tow.	4	1	1873	Philadelphia, Pa.	Newark, N. J.
20799		*Ga. p.	Virginia Lilly	14	9	34.1	13.8	2.4	Tow.	3	7	1908	Black Rock, Ark.	Memphis, Tenn.
20799		*Ga. p.	Virginia Rhodes	8	7	63.8	8.4	1.8	Tow.	2	12	1909	Grantsville, W. Va.	Wheeling, W. Va.
20799		*Ga. p.	Virginia C. Parker	6	6	25.0	7.0	4.0	Pas.	1	6	1908	Detroit, Mich.	Evansville, Ind.
20799		K. S. J. F.	Virginian	7,914	5,077	491.5	58.2	24.4	Frt.	46	5,200	1903	Sparrow Point, Md.	New York, N. Y.
20799		K. T. L. F.	Virginian	179	122	102.5	22.5	10.4	Tow.	7	500	1904	Camden, N. J.	Philadelphia, Pa.
20799		Ga. s.	Virginian	11	7	43.6	8.8	2.5	Pas.	1	24	1903	Miami, Fla.	Key West, Fla.
20799		Ga. s.	Virginian	35	23	56.4	15.0	6.3	Fsh.	2	50	1912	Tacoma, Wash.	Tacoma, Wash.
20799		Ga. s.	Vis	17	11	41.0	12.9	4.5	Fsh.	1	32	1910	do	Pt. Townsend, Wash.

1 Formerly st. s. Ivy M. Leatham.  
 2 Formerly ga. y. Wilanna.  
 3 Formerly st. s. Commodore Duryea.

4 Formerly st. s. Lucius, Jr.  
 5 Formerly st. s. Mary M. Vinyard.  
 6 Formerly ga. s. Virginia Merrill.

7 Formerly st. s. Maine.  
 8 Formerly st. s. Blue Bell.

MERCHANT STEAM VESSELS OF THE UNITED STATES—Continued.

Official No.	Signal letters.	Rig.	Name of vessel.	Gross tonnage.	Net tonnage.	Length.	Breadth.	Depth.	Service.	Crew.	Indicated horsepower.	When built.	Where built.	Home port (where permanent document issues).
						Feet.	Feet.	Feet.						
210815		Ga. s.	Vis III.	27	18	46.5	14.2	5.7	Fsh.	7	35	1912	Tacoma, Wash.	Tacoma, Wash.
209375		Ga. s.	Vis No. 2.	26	17	52.0	14.0	5.9	Fsh.	6	50	1911	.....do	Pt. Townsend, Wash.
25858		Ga. s.	Vision.	37	17	61.0	20.2	6.1	Fsh.	3		1872	Brooklyn, N. Y.	Newport News, Va.
16'516		St. s.	Vision.	75	51	90.5	16.5	8.2	Fsh.	5		1883	Greenpoint, N. Y.	Bridgeton, N. J.
209939		Ga. s.	Vision.	13	11	40.0	12.0	3.6	Pas.	0	24	1908	Harrisburg, Tex.	Houston, Tex.
200918	K. T. C. R.	St. y.	VISITOR.	61	36	94.3	14.1	6.9	Yct.	7	1,200	1904	Boston, Mass.	New York, N. Y.
207768		St. s.	VISITOR.	50	34	73.5	15.0	8.0	Pol.		74	1883	Baltimore, Md.	Philadelphia, Pa.
207388	L. B. M. C.	St. y.	Vitesse.	103	70	140.0	13.5	8.7	Yct.	11	2,300	1910	New York, N. Y.	New York, N. Y.
25896		St. s.	Viva.	22	21	45.1	16.5	5.7	Tow.	3		1874	Cape Elizabeth, Me.	Stamford, Conn.
161501		St. s.	Viva.	43	11	78.0	14.5	6.0	Pas.	5		1882	Chicago, Ill.	Galveston, Tex.
161090		Ga. s.	Viva Bransford.	9	8	33.0	13.9	3.4	Msc.	1		1892	Patchogue, N. Y.	Patchogue, N. Y.
161651		Ga. s.	Vivian.	8	7	29.2	11.8	4.4	Fsh.	1		1891	Boothbay, Me.	Waldoboro, Me.
161843		Ga. s.	Vivian.	8	6	41.0	8.9	2.7	Frt.	2		1899	Snow Hill, Md.	Baltimore, Md.
200375		St. s.	Vivian.	25	17	60.0	14.8	5.5	Pas.	4		1903	Mobile, Ala.	Mobile, Ala.
204371		St. s.	Vivian.	95	60	80.0	16.0	4.0	Pas.	3	125	1907	Louisville, N. Y.	Oswego, N. Y.
205654		Ga. s.	Vivian.	6	6	24.9	11.4	3.8	Fsh.	1	6	1908	Osterville, Mass.	Nantucket, Mass.
200345		Ga. s.	Viviane No. 3.	13	13	53.0	9.9	4.3	Pas.	1		1901	St. Joseph, Mich.	Burlington, Iowa.
25843	K. C. F. R.	Ga. y.	Vixen.	20	22	44.2	16.4	5.7	Yct.	2		1871	Philadelphia, Pa.	Fall River, Mass.
25959		Ga. s.	Vixen.	7	7	33.9	12.0	2.3	Frt.	1		1879	Yarmouth, Me.	Portland, Me.
161797		Ga. s.	Vixen.	14	7	49.4	14.7	4.2	Msc.	2		1887	Selden, Va.	Newport News, Va.
161833		Ga. s.	Vixen.	8	8	27.2	10.3	5.3	Fsh.	3		1899	Friendship, Me.	Deer Isle, Me.
200839		St. y.	Vixen.	66	45	111.7	12.3	7.5	Yct.	8		1904	New York, N. Y.	New York, N. Y.
206644		Ga. s.	Vixen.	14	10	48.4	10.0	2.8	Tow.	1	20	1909	Lynn, Ark.	St. Louis, Mo.
208032		Ga. s.	Vixen.	8	7	39.0	8.3	3.5	Pas.	1	24	1906	Kenosha, Wis.	Grand Haven, Mich.
208752		Ga. y.	Vixen.	20	13	48.1	10.9	5.6	Yct.	2	25	1911	Neponset, Mass.	New York, N. Y.
209093		Ga. s.	Vixen.	12	8	44.0	9.6	4.0	Pas.	1	45	1904	.....do	Wilmington, Del.
210895	L. C. S. Q.	St. y.	VIXEN.	287	195	164.0	22.4	11.7	Yct.	19	1,400	1913	New York, N. Y.	New York, N. Y.
161751		Ga. s.	Volant.	5	5	24.5	11.0	4.0	Fsh.	1		1895	Harwich, Mass.	Chatham, Mass.
110275		St. y.	Volanta.	32	24	82.0	11.1	5.9	Yct.	3		1875	Buffalo, N. Y.	Marquette, Mich.
210036		Ga. y.	Volanta.	11	9	37.5	10.0	3.8	Yct.	1	16	1900	Long Island City, N. Y.	Cape Vincent, N. Y.
25939		Ga. s.	Volante.	14	12	40.0	12.0	6.1	Pas.	3		1877	Brooklyn, N. Y.	New York, N. Y.
200137		St. s.	Volante.	10	6	46.0	9.8	4.2	Pas.	1		1903	Seattle, Wash.	Pt. Townsend, Wash.
203115		*St. p.	Volcano.	66	66	122.0	22.0	4.8	Tow.	14		1906	Parkersburg, W. Va.	Pittsburgh, Pa.
161662		Ga. s.	Vole.	6	6	28.2	11.0	3.4	Frt.	2		1885	Boston, Mass.	Key West, Fla.
203586		Ga. s.	Volens.	7	7	30.3	13.6	3.0	Oys.	1		1905	Valona, Ga.	Brunswick, Ga.
161594		St. s.	Volga.	19	9	48.3	13.3	4.4	Tow.	2		1888	Astoria, Oreg.	Pt. Townsend, Wash.
157196		St. s.	Volunteer.	136	109	94.7	17.8	9.0	Cnl.	4	88	1887	Lockport, N. Y.	Buffalo, N. Y.
161574		St. s.	Volunteer.	97	48	85.0	20.1	8.0	Tow.	6		1887	Philadelphia, Pa.	Jacksonville, Fla.
161578		St. s.	Volunteer.	64	32	72.0	18.8	8.5	Tow.	6		1888	Bordentown, N. J.	Albany, N. Y.
161580		St. s.	Volunteer.	92	46	83.5	20.5	9.5	Tow.	8		1888	Tottenville, N. Y.	New York, N. Y.
161591		St. s.	Volunteer.	13	9	58.0	10.5	5.0	Tow.	4		1887	Fort Howard, Wis.	Milwaukee, Wis.
161592		St. s.	Volunteer.	2,316	1,683	270.8	41.1	22.9	Frt.	16	1,100	1888	Trenton, Mich.	Cleveland, Ohio.
161674		*St. p.	Volunteer.	313	221	149.0	25.0	4.2	Tow.	24		1891	Pittsburgh, Pa.	Pittsburgh, Pa.
161699		Ga. s.	Volunteer.	12	8	38.7	12.8	5.3	Fsh.	5		1892	Ballard, Wash.	Wrangell, Alaska.
161711		Ga. s.	Volunteer.	9	8	36.5	13.8	3.6	Pas.	2		1893	Galveston, Tex.	Corpus Christi, Tex.
181738		St. s.	Volunteer.	52	34	92.6	16.7	5.2	Pas.	6		1894	Philadelphia, Pa.	Norfolk, Va.
161946		Ga. s.	Volunteer.	8	8	33.6	12.0	5.3	Msc.	1		1903	Bristol, Me.	S. W. Harbor, Me.
202884		Ga. s.	Volunteer.	14	8	40.3	13.6	4.9	Wat.	3		1906	East Boothbay, Me.	New London, Conn.
206258		Ga. s.	Volunteer.	8	8	30.0	7.0	4.0	Pas.	1	8	1909	Oshkosh, Wis.	Rock Island, Ill.
208549		Ga. s.	Volunteer.	11	11	30.2	10.2	4.2	Msc.	2	10	1910	Sturgeon Bay, Wis.	Milwaukee, Wis.
161663		Ga. s.	Volusia.	10	10	32.0	11.6	5.0	Pas.	1	15	1886	Darien, Conn.	Providence, R. I.
208255		Ga. s.	Volusia.	10	7	36.7	12.3	4.3	Frt.	1	25	1910	Mandarin, Fla.	Jacksonville, Fla.
203132		Ga. y.	Vorant III.	23	20	61.7	10.8	5.5	Yct.	2		1906	Long Island City, N. Y.	Los Angeles, Cal.
161543		*St. p.	Voyager.	213	146	134.4	23.8	4.1	Tow.	14		1885	Pittsburgh, Pa.	Pittsburgh, Pa.
209963		Ga. y.	Voyager.	26	18	51.1	12.9	6.1	Yct.	1	80	1912	Port Clinton, Ohio.	Detroit, Mich.
157076		St. s.	Vulcan.	62	31	78.8	17.6	7.9	Tow.	11		1882	Athens, N. Y.	New York, N. Y.
161610		St. s.	VULCAN.	1,759	1,366	260.0	38.0	19.5	Frt.	19	500	1889	Cleveland, Ohio.	Duluth, Minn.
161658		St. y.	Vulcan.	19	12	68.2	10.9	4.0	Yct.	2		1891	Detroit, Mich.	Toledo, Mich.
161698		*St. p.	Vulcan.	276	253	144.0	26.0	7.0	Tow.	10		1892	Portland, Oreg.	Portland, Oreg.
161836		Ga. s.	Vulcan.	5	5	26.7	11.6	3.6	Fsh.	1		1888	Hyannisport, Mass.	Edgartown, Mass.
206505		Ga. s.	Vulcan.	8	5	36.0	10.7	3.7	Tow.	0	50	1909	San Francisco, Cal.	San Francisco, Cal.
207142		*St. p.	Vulcan.	94	94	133.4	27.0	5.0	Tow.	9	500	1910	Marietta, Ohio.	Pittsburgh, Pa.
<b>W.</b>														
81222		St. y.	W. B.	50	36	87.5	12.7	6.1	Yct.	4		1889	Poughkeepsie, N. Y.	Cape Vincent, N. Y.
210360		Ga. s.	W. E.	14	14	40.0	15.0	3.0	Pas.	2	20	1912	Rock Falls, Ill.	Brashear, La.
202458		St. s.	W. Harlock.	28	23	65.0	12.8	3.8	Fer.	2		1905	Lyons, Iowa.	Rock Island, Ill.
206514		Ga. s.	W. Laurents.	7	5	30.5	8.9	2.6	Frt.	1		1909	Hackberry, La.	Brashear, La.
207560		Ga. s.	W. Reidal.	15	13	32.7	11.1	3.8	Fsh.	2	24	1910	Northport, Mich.	Grand Haven, Mich.
126010		*St. p.	W. W.	212	178	137.0	29.1	4.6	Pas.	13	305	1882	Dubuque, Iowa.	Rock Island, Ill.
204151		St. s.	W. W.	21	14	58.8	13.9	3.0	Frt.	1		1907	Patchogue, N. Y.	Patchogue, N. Y.
204003		St. s.	W. A. Boles.	22	17	53.6	14.4	6.2	Fsh.	6	40	1907	Erie, Pa.	Erie, Pa.
107463		St. s.	W. A. Forman.	39	26	53.2	16.8	6.8	Tow.	3		1901	Tottenville, N. Y.	New York, N. Y.
207721		Ga. s.	W. A. Kelly.	14	9	43.0	12.0	2.8	Pas.	2		1910	.....do, Alaska.	Wrangell, Alaska.

<sup>1</sup> Formerly st. s. Rosaline.

<sup>2</sup> Formerly st. s. Deland.

<sup>3</sup> Formerly st. s. D. L. Flanagan.

<sup>4</sup> Formerly \*st. p. City of Winona.

<sup>5</sup> Formerly st. s. Agnes H. White.

## MERCHANT STEAM VESSELS OF THE UNITED STATES—Continued.

Official No.	Signal letters.	Rig.	Name of vessel.	Gross tonnage.	Net tonnage.	Length.	Breadth.	Depth.	Service.	Crew.	Indicated horsepower.	When built.	Where built.	Home port (where permanent document issues).
						Feet.	Feet.	Feet.						
100272		St. s.	W. A. Sherman	99	49	88.0	20.5	9.9	Tow.	4	.....	1881	Brooklyn, N. Y.	New York, N. Y.
208907		Ga. s.	W. B. Carter	20	11	56.0	15.4	5.5	Fsh.	6	20	1911	Irrington, Va.	Tappahannock, Va.
80827		St. p.	W. B. Duncan	575	575	201.0	45.0	7.4	Fer.	14	1,172	1881	Jeffersonville, Ind.	Calro, Ill.
150616		St. s.	W. B. McCulloch	18	13	46.3	14.0	5.5	Tow.	2	.....	1899	Athens, N. Y.	Albany, N. Y.
81391		St. s.	W. B. Morley	1,747	1,565	240.0	42.5	20.9	Frt.	17	700	1892	Marine City, Mich.	Ogdensburg, N. Y.
203072		St. s.	W. B. SANDERS	103	45	85.0	21.0	12.0	Tow.	7	500	1905	Cleveland, Ohio	Sandusky, Ohio.
203531		St. s.	W. C. Baxter	16	11	42.5	14.5	4.5	Tow.	3	75	1908	Croton on Hudson, N. Y.	Albany, N. Y.
81649		*St. p.	W. C. Bradley	175	175	103.0	28.1	3.9	Fas.	30	620	1898	Columbus, Ga.	Apalachicola, Fla.
81740		*St. p.	W. C. Jutte	98	98	121.0	24.0	4.0	Tow.	12	.....	1901	Brownsville, Pa.	Evansville, Ind.
211291		Ga. s.	W. C. Moore	16	9	48.5	14.1	4.7	Frt.	1	.....	1915	Poquoson, Va.	Wilmington, Del.
208058		Ga. s.	W. D. Anderson	10	8	40.0	11.6	3.4	Oys.	1	18	1910	Darien, Conn.	Bridgeport, Conn.
206350	L. B. D. K.	Ga. s.	W. D. Morgan	32	21	55.7	15.3	7.4	Pst.	4	50	1909	Baltimore, Md.	Beaufort, S. C.
204962		Ga. s.	W. D. Nutz	13	8	42.8	12.0	4.8	Fas.	1	50	1907	Vallejo, Cal.	San Francisco, Cal.
81535		St. s.	W. D. REES	3,780	2,992	395.4	45.0	23.5	Frt.	20	1,300	1896	Cleveland, Ohio	Cleveland, Ohio.
202994		*St. p.	W. D. Walden	91	7	101.0	31.0	3.7	Fas.	6	240	1906	Pierre, S. Dak.	Sioux City, Iowa.
206322		*Ga. p.	W. E. Drake	7	7	38.0	10.0	2.6	Frt.	2	20	1909	Ashbyburg, Ky.	Evansville, Ind.
203561		St. s.	W. E. FITZGERALD	4,940	3,701	420.0	52.2	29.0	Frt.	24	1,650	1906	Wyandotte, Mich.	Duluth, Minn.
203962		Ga. s.	W. E. Fowler	30	16	65.0	21.0	5.5	Oys.	7	.....	1907	Cambridge, Md.	Camden, N. J.
80361		St. s.	W. E. Gladwish	121	60	110.8	27.0	9.0	Tow.	8	925	1873	Philadelphia, Pa.	New York, N. Y.
81741		Ga. s.	W. E. Harrington	31	21	57.4	19.0	5.2	Fah.	3	.....	1901	Everett, Wash.	Pt. Townsend, Wash.
204650		Ga. s.	W. E. Marsh	10	31	60.9	15.9	5.4	Tow.	2	150	1908	Oakland, Cal.	San Francisco, Cal.
206717		Ga. s.	W. E. Moore	19	10	42.8	12.1	3.9	Frt.	1	.....	1909	Poquoson, Va.	Newport News, Va.
80440		Ga. s.	W. F. Allen	11	11	38.9	14.4	3.9	Frt.	2	.....	1874	Norfolk, Va.	Norfolk, Va.
81851		St. s.	W. F. Cogan	55	37	58.7	18.0	8.0	Pas.	4	.....	1903	Tottenville, N. Y.	New York, N. Y.
210565		St. s.	W. F. Dale	147	100	87.5	23.7	9.9	Tow.	7	400	1912	.....do	Do.
96098		St. s.	W. F. Lehmann, sr	43	29	68.0	14.8	6.8	Fah.	6	.....	1891	Grand Haven, Mich.	Milwaukee, Wis.
80028		St. s.	W. F. Taylor	38	22	62.0	13.0	7.6	Tow.	6	.....	1867	Richmond, Va.	Newbern, N. C.
81542		St. s.	W. G. Butman	42	10	64.2	15.4	5.9	Pas.	3	.....	1896	East Boothbay, Me.	Rockland, Me.
76510	K. Q. C. S.	St. s.	W. G. Hall	505	390	158.0	30.6	12.8	Pas.	30	.....	1884	Port Blakeley, Wash.	Honolulu, Hawaii.
81434		St. s.	W. G. Harrow	84	42	85.0	19.0	9.2	Fah.	8	.....	1893	Port Huron, Mich.	Chicago, Ill.
81817		St. s.	W. G. Mason	99	54	94.0	20.5	10.5	Tow.	3	.....	1898	.....do	Buffalo, N. Y.
203342		St. s.	W. G. POLLOCK	4,872	3,585	420.0	52.0	28.0	Frt.	21	1,470	1906	Cleveland, Ohio	Cleveland, Ohio.
81403		St. s.	W. G. WILMOT	150	76	99.0	23.3	11.0	Pas.	11	.....	1892	West Bay City, Mich.	Pittsburgh, Pa.
201881		St. s.	W. H. Andrews	57	39	71.0	17.0	5.5	Pas.	5	.....	1905	Georgetown, S. C.	Georgetown, S. C.
209334		*St. p.	W. H. Bancroft	179	103	112.0	26.5	5.6	Fsh.	5	228	1911	Winslow, Wash.	Pt. Townsend, Wash.
81253		Ga. s.	W. H. Bishop	33	24	56.8	17.6	5.2	Fah.	2	.....	1906	Patchogue, N. Y.	Bridgeport, Conn.
205319		St. s.	W. H. Childs	98	66	76.0	21.0	9.8	Tow.	7	325	1908	Tottenville, N. Y.	New York, N. Y.
81045		Ga. s.	W. H. Clements	9	9	36.8	11.8	5.5	Fah.	3	.....	1884	Biddeford, Me.	Glooucester, Mass.
209126		Ga. s.	W. H. Covington	11	7	56.0	15.0	2.3	Frt.	1	22	1911	Millville, Fla.	Pensacola, Fla.
81839		St. s.	W. H. Flannery	115	78	82.4	21.9	10.7	Tow.	9	.....	1902	West New Brighton, N. Y.	New York, N. Y.
206378		St. s.	W. H. Follette	140	107	91.7	17.6	9.5	Cnl.	6	85	1909	Tonawanda, N. Y.	Buffalo, N. Y.
81677		St. p.	W. H. Frow	261	166	135.0	42.8	7.0	Fer.	8	300	1899	New Baltimore, N. Y.	Albany, N. Y.
81382		St. s.	W. H. GILBERT	2,820	2,200	328.0	42.5	20.5	Frt.	21	1,500	1892	West Bay City, Mich.	Duluth, Minn.
81751		Ga. s.	W. H. Hoy	26	18	54.0	16.3	4.8	Oys.	3	.....	1901	Bridgeport, Conn.	Cold Spring, N. Y.
81637		St. s.	W. H. Meyer	94	64	89.0	24.0	11.2	Tow.	9	.....	1898	Benton Harbor, Mich.	Milwaukee, Wis.
29023		St. s.	W. H. Mohler	36	18	55.5	14.8	6.0	Pas.	4	.....	1864	Philadelphia, Pa.	Baltimore, Md.
205351		Ga. s.	W. H. Muff	12	10	36.4	11.5	4.4	Fah.	1	25	1907	Astoria, N. Y.	New York, N. Y.
202117		Ga. s.	W. H. Reed	16	9	45.0	15.2	6.2	Fsh.	2	.....	1905	Portland, Me.	Glooucester, Mass.
81253		St. s.	W. H. Sawyer	746	581	201.2	37.0	13.0	Frt.	14	1,200	1890	West Bay City, Mich.	Chicago, Ill.
81218		St. s.	W. H. Simpson	49	27	63.3	19.1	7.7	Tow.	4	.....	1889	Sheboygan, Wis.	Milwaukee, Wis.
81795		Ga. s.	W. H. Stark	9	8	31.4	12.6	3.0	Msc.	2	.....	1900	Orange, Tex.	Galveston, Tex.
206153		Ga. s.	W. H. Walker	12	8	42.0	12.3	4.4	Frt.	1	30	1909	San Francisco, Cal.	San Francisco, Cal.
81376		*St. p.	W. H. Whiteman	31	31	71.5	23.0	3.2	Frt.	6	.....	1892	Newport, Ky.	Cincinnati, Ohio.
81204		St. s.	W. I. Babcock	63	31	71.0	17.4	10.0	Tow.	3	.....	1883	Buffalo, N. Y.	Buffalo, N. Y.
81872		St. s.	W. I. Stevens	75	48	73.4	23.0	6.8	Oys.	8	192	1903	Bridgeport, Conn.	Bridgeport, Conn.
203408		Ga. s.	W. J. B.	8	8	38.0	7.0	3.0	Pas.	1	.....	1906	Clinton, Iowa	Rock Island, Ill.
121061		*St. p.	W. J. Bethae	242	242	160.5	32.5	5.0	Pas.	40	394	1897	Mobile, Ala.	Mobile, Ala.
81112		St. s.	W. J. Carter	235	171	122.0	28.0	9.6	Frt.	12	234	1886	Milwaukee, Wis.	Port Huron, Mich.
81308		St. s.	W. J. Latta	26	16	59.8	16.5	5.0	Pas.	4	.....	1892	Wilmington, Del.	New York, N. Y.
206425		St. s.	W. J. Olcott	76	26	83.0	19.0	10.0	Tow.	8	270	1910	Chicago, Ill.	Duluth, Minn.
81836		Ga. s.	W. J. Roach	9	7	45.0	15.0	3.0	Frt.	1	.....	1902	Acoomac, Va.	Norfolk, Va.
205136		*St. p.	W. J. Roberts	38	38	75.0	16.0	3.5	Tow.	5	89	1908	Frankfort, Ky.	Wheeling, W. Va.
81583		Ga. s.	W. J. Shepherd	12	10	45.1	13.3	2.5	Frt.	2	.....	1897	Carrollton, Va.	Norfolk, Va.
81738		St. s.	W. J. WARWICK	21	15	33.7	11.9	7.0	Tow.	2	.....	1901	Buffalo, N. Y.	Buffalo, N. Y.
202875		St. s.	W. K. BIXBY	5,712	4,407	490.0	52.2	30.0	Frt.	23	1,650	1906	Wyandotte, Mich.	Detroit, Mich.
100054		*St. p.	W. K. Fields	282	282	154.0	30.0	5.4	Tow.	25	.....	1869	Pittsburgh, Pa.	Pittsburgh, Pa.
203207		*St. p.	W. L. Beam	53	53	125.0	22.0	3.2	Tow.	5	75	1906	Bridgeport, Ala.	Chattanooga, Tenn.
201362		*St. p.	W. L. Heckmann	48	48	95.0	20.0	3.0	Pas.	3	.....	1904	Hermann, Mo.	Burlington, Iowa.
208117		St. s.	W. L. MERCEURAU	98	35	74.0	20.0	11.6	Fah.	5	350	1910	Cleveland, Ohio	Duluth, Minn.
208905	L. B. W. Q.	St. s.	W. L. Messick	243	165	125.3	23.5	11.0	Fsh.	30	500	1911	Norfolk, Va.	Tappahannock, Va.
206366		Ga. s.	W. M. Koppersmith	12	9	44.0	14.8	3.1	Oys.	2	.....	1909	Bon Secour, Ala.	Mobile, Ala.

<sup>1</sup> Formerly st. s. <sup>a</sup> Ivanhoe.  
<sup>2</sup> Formerly st. s. <sup>b</sup> N. Y. Cent'l. Itg. Co. No. 8.  
<sup>3</sup> Formerly st. s. <sup>c</sup> New York Central No. 8.  
<sup>4</sup> Formerly st. s. <sup>d</sup> P. M. Cabe, jr.  
<sup>5</sup> Formerly st. s. <sup>e</sup> Henry Troy.

<sup>6</sup> Formerly <sup>a</sup> soh. James G. Blaine.  
<sup>7</sup> Formerly <sup>b</sup> Hawaiian st. s. W. G. Hall.  
<sup>8</sup> Formerly <sup>c</sup> st. s. J. G. Losne.  
<sup>9</sup> Formerly <sup>d</sup> U. S. S. Zeta.  
<sup>10</sup> Formerly <sup>e</sup> st. s. Zeta.

<sup>11</sup> Formerly st. p. Frank S. Stone.  
<sup>12</sup> Formerly \*st. p. Ironsides.  
<sup>13</sup> Composite.

## MERCHANT STEAM VESSELS OF THE UNITED STATES—Continued.

Official No.	Signal letters.	Rig.	Name of vessel.	Gross tonnage.	Net tonnage.	Length.	Breadth.	Depth.	Service.	Crew.	Indicated horsepower.	When built.	Where built.	Home port (where permanent document issues).
						Feet.	Feet.	Feet.	Frt.					
203027		*St. p.	W. M. Porter	76	76	119.9	21.0	4.3	Frt.	12		1906	Shreveport, La.	Brashear, La.
81790		St. s.	W. N. BAVLER	110	75	82.4	21.5	11.4	Tow.	7	300	1901	Port Richmond, N. Y.	Albany, N. Y.
203540		*Ga. p.	W. N. Cherry	8	7	54.0	11.5	1.5	Frt.	1	10	1911	Gainesboro, Tenn.	Nashville, Tenn.
81680		Ga. s.	W. N. McAnge	13	11	40.0	15.6	4.0	Frt.	1		1899	Suffolk, Va.	Norfolk, Va.
81308		St. s.	W. N. Peckham	17	8	43.0	13.2	6.2	Tow.	2		1892	Buffalo, N. Y.	Buffalo, N. Y.
81613		Ga. s.	W. P. Fuller	49	24	76.5	18.5	5.3	Frt.	2		1898	Benicia, Cal.	San Francisco, Cal.
81713		St. s.	W. P. Newell	15	10	39.5	12.9	6.7	Fsh.	1		1900	Cleveland, Ohio	Sandusky, Ohio.
81602		*St. p.	W. R. Graham	137	86	125.0	24.0	4.0	DrG.	12		1898	Pittsburgh, Pa.	Pittsburgh, Pa.
207883		*St. p.	W. R. Markle	148	148	132.0	28.0	4.7	Tow.	6	300	1910	Parkersburg, W. Va.	Wheeling, W. Va.
81126		*St. p.	W. R. Stafford	686	398	184.8	34.2	12.2	Frt.	13	800	1886	West Bay City, Mich.	Cleveland, Ohio.
81478		Ga. s.	W. S. Biggs	10	8	41.0	13.0	3.5	Msc.	1		1894	Patchogue, N. Y.	Patchogue, N. Y.
206164		Ga. s.	W. S. Feintress	11	5	46.4	12.4	3.0	Frt.	2		1909	Portsmouth, Va.	Norfolk, Va.
81722		St. s.	W. S. GRATTAN	208	141	106.3	24.2	11.5	Frb.	16		1900	Elizabeth, N. J.	Buffalo, N. Y.
81529		St. p.	W. S. Mason	322	252	122.0	32.0	7.4	Fer.	7		1894	Portland, Ore.	Portland, Ore.
21074		St. p.	W. S. McChesney, jr.	570	490	169.0	50.0	7.0	Fer.	7	1,000	1912	Jeffersonville, Ind.	St. Louis, Mo.
203620	K. V. R. D.	St. s.	W. S. PORTER	4,901	3,524	385.0	49.7	28.9	Frt.	40	2,500	1906	Newport News, Va.	San Francisco, Cal.
204475		St. s.	W. S. Taylor	318	216	126.0	24.0	13.0	Tow.	11	1,500	1907	Green Bay, Wis.	Milwaukee, Wis.
209778	L. C. J. G.	St. s.	W. T. James	276	142	141.5	22.8	11.3	Frt.	29	500	1912	Wilmington, Del.	Tappahannock, Va.
202744		Ga. s.	W. T. Osborn	14	12	41.0	11.0	2.5	Frt.	1		1905	Crittenden, Va.	Norfolk, Va.
200730		Ga. s.	W. T. Riggins	9	7	46.0	11.2	2.4	Frt.	2	10	1904	Marshallberg, N. C.	Wilmington, N. C.
207135		Ga. s.	W. T. Roper	13	9	39.0	13.0	4.3	Pas.	1	24	1910	Toledo, Ohio	Toledo, Ohio.
111345		*St. p.	W. T. Snoot	128	128	119.0	27.1	5.6	Tow.	6		1901	Higginsport, Ohio	Pittsburgh, Pa.
81803		St. s.	W. W. BROWN	3,582	2,778	346.0	48.2	24.0	Pas.	21	539	1902	Chicago, Ill.	Oswego, N. Y.
81667		St. s.	W. W. Carré	74	27	89.3	17.6	6.0	Pas.	7		1899	Madisonville, La.	New Orleans, La.
80779		Ga. s.	W. W. Coleman	13	7	49.1	11.1	4.1	Frt.	2		1880	Rockhall, Md.	Baltimore, Md.
80920		Ga. s.	W. W. Croswell	8	5	43.0	11.0	3.0	Ovs.	2		1882	Yorktown, Va.	Newport News, Va.
80867		St. s.	W. W. Graham	29	14	59.0	15.0	6.0	Tow.	4		1883	Philadelphia, Pa.	Wilmington, Del.
80864		*St. p.	W. W. O'Neil	778	778	201.0	46.2	8.0	Tow.	50		1881	Pittsburgh, Pa.	Pittsburgh, Pa.
81240		Ga. s.	W. W. Smith	11	6	53.4	12.2	3.4	Oys.	1		1889	Monie, Md.	Newport News, Va.
100168		St. s.	W. Freeland Dalzell	81	55	76.0	18.2	9.5	Tow.	6		1875	Philadelphia, Pa.	New York, N. Y.
81287		Ga. s.	W. Gertrude Bennett	7	7	47.6	12.5	3.0	Oys.	2		1886	St. Peters, Md.	Annapolis, Md.
81496		Ga. s.	W. Talbot Dodge	21	20	45.5	15.4	6.8	Msc.	4		1895	Noank, Conn.	Stonington, Conn.
205540		Ga. s.	W & B	13	11	50.8	16.7	3.9	Pas.	1	12	1908	Marks, Miss.	Memphis, Tenn.
207532		*Ga. p.	W & J	30	30	63.0	16.0	3.5	Frt.	2	35	1910	Rock Falls, Ill.	Rock Island, Ill.
81638	K. N. V. D.	St. s.	WABAN	163	111	91.0	20.0	10.4	Tow.	7	350	1899	Philadelphia, Pa.	Charleston, S. C.
81817		St. s.	Wabash	9	9	85.0	10.0	2.4	Pas.	1		1902	Allegheny, Pa.	Pittsburgh, Pa.
81873		*Ga. p.	Wabash	7	6	54.5	8.1	1.9	Pas.	1		1902	Grantsville, W. Va.	Wheeling, W. Va.
120445		*St. p.	Wabash	121	121	132.0	28.0	4.0	Tow.	15	282	1881	Dubuque, Iowa.	Do.
200035		Ga. s.	Wabash	8	6	32.0	10.8	4.1	Pas.	1		1903	Ballard, Wash.	Wrangell, Alaska.
81527		*St. p.	Wabasha	44	44	80.0	22.0	2.9	Fer.	2		1894	Wabasha, Minn.	La Crosse, Wis.
81407		Ga. y.	Wabun	8	7	31.8	11.3	3.2	Yct.	3		1892	Tottenville, N. Y.	Philadelphia, Pa.
81715	K. Q. H. F.	St. s.	WACAMAW	1,359	920	249.7	40.5	15.4	Frt.	14	1,500	1900	Toledo, Ohio	Buffalo, N. Y.
81322		St. s.	Wachusett	75	37	77.0	21.5	7.2	Tow.	6		1891	Newburgh, N. Y.	New York, N. Y.
81544	K. M. S. L.	St. y.	Wachusett	59	40	92.4	15.0	7.2	Yct.	8		1896	New York, N. Y.	New Orleans, La.
76066		St. s.	Waclark	88	60	80.1	23.6	8.5	Frt.	5		1879	Buffalo, N. Y.	Perth Amboy, N. J.
80984		Ga. s.	Wacoudah	9	8	31.9	12.7	4.2	Pas.	0		1883	Canarsie, N. Y.	New York, N. Y.
111353	K. R. B. S.	St. y.	WACONDAE	190	129	153.5	17.4	11.2	Yct.	20	2,500	1901	New York, N. Y.	Boston, Mass.
136473	K. M. C. J.	St. y.	WACOUTA	803	401	220.0	32.0	17.5	Yct.	39	1,000	1894	Bath, Me.	St. Paul, Minn.
81813	K. R. Q. M.	Ga. y.	Wacoutah	28	26	60.1	12.4	4.2	Yct.	3		1901	Astoria, N. Y.	Wilmington, Del.
25879		St. s.	Wade	23	16	44.3	14.2	6.2	Tow.	3		1873	Brooklyn, N. Y.	New York, N. Y.
80641		St. s.	Wade Hampton	113	72	96.9	20.6	8.9	Tow.	4		1877	Charleston, S. C.	Fernandina, Fla.
81346	K. L. S. J.	St. y.	WADENA	246	151	158.8	20.8	11.0	Yct.	23	550	1891	Cleveland, Ohio	New York, N. Y.
210020		Ga. s.	Wadena	24	16	50.4	13.8	5.0	Fsh.	1	30	1912	Friday Harbor, Wash.	Pt. Townsend, Wash.
207572		Ga. s.	Wahine	14	11	52.9	13.0	3.2	Pas.	1	16	1910	Perth Amboy, N. J.	Newark, N. J.
208457		Ga. s.	Wahluke	14	10	50.2	9.5	3.4	Pas.	1	40	1909	Spokane, Wash.	Portland, Ore.
206571		Ga. s.	Wahnetah	8	8	31.5	8.7	3.5	Pas.	2	6	1899	Philadelphia, Pa.	Somers Point, N. J.
208598		Ga. s.	Wah-Ne-Tah	13	12	46.0	8.6	3.8	Pas.	1	55	1910	Oshkosh, Wis.	Milwaukee, Wis.
207204		Ga. s.	Wahatawah	12	7	42.9	11.0	4.3	Fsh.	4	26	1910	Boothbay Harbor, Me.	Brooklyn, Me.
208645		Ga. s.	Wahawaso	25	18	55.4	10.0	4.5	Pas.	2	44	1911	Marshfield, Ore.	Coos Bay, Ore.
81745		Ga. s.	Wahkeca	8	7	43.0	9.6	4.6	Tow.	2		1899	San Francisco, Cal.	Honolulu, Hawaii.
14445	K. Q. C. T.	St. s.	Waiialeale	342	232	123.0	27.1	9.8	Pas.	25	165	1886	Port Blakeley, Wash.	Pt. Townsend, Wash.
80316		Ga. s.	Walf	10	8	30.2	12.1	3.1	Yct.	2		1873	Nahant, Mass.	Newark, N. J.
206519		Ga. s.	Walf	25	17	56.0	12.6	6.4	Pas.	1	15	1909	Seattle, Wash.	Seattle, Wash.
201425	K. T. J. W.	St. s.	Wallele	515	339	163.4	36.0	12.5	Frt.	28	450	1904	Fairhaven, Cal.	Honolulu, Hawaii.
205012		St. s.	WAINWRIGHT	4,937	3,714	420.0	52.2	29.0	Frt.	22	1,650	1908	Wyandotte, Mich.	Erie, Pa.
81065		St. p.	Wakfield	571	465	160.8	28.1	8.6	Pas.	27	400	1885	Wilmington, Del.	Washington, D. C.
208632		Ga. s.	Wakona	199	106	116.5	25.7	7.8	Frt.	6	200	1911	Portland, Ore.	Portland, Ore.
208620		Ga. s.	Wakona	9	6	28.0	9.1	4.3	Fsh.	1	10	1911	San Pedro, Cal.	Los Angeles, Cal.
208633		St. s.	WALDO NEWCOMER	338	196	144.7	27.1	11.7	Fsh.	30	900	1911	Baltimore, Md.	Tappahannock, Va.
204060		St. s.	Waldron B.	54	36	66.5	18.6	6.4	Oys.	7		1907	Stratford, Conn.	Cold Spring, N. Y.
208581		Ga. s.	Wallace	37	26	60.0	19.3	5.0	Fsh.	12	50	1911	Morehead City, N. C.	Beaufort, N. C.

1 Formerly \*st. p. Rosie Estes.

Formerly \*st. p. Robt. Taylor

3 Formerly st. s. Indian.

4 Formerly \*st. p. F. C. A. Denkmann.

5 Formerly st. s. Josephine B.

6 Formerly st. y. Revolution.

7 Formerly st. y. Eleanor.

8 Formerly ga. y. Witoco.

9 Formerly st. s. Vigilant.

10 Formerly st. s. John G. Tait.

11 Formerly (a) American sch. s. Kaula.

(b) Hawaiian st. s. Waiialeale.

12 Formerly st. s. Cascade.



## MERCHANT STEAM VESSELS OF THE UNITED STATES—Continued.

Official No.	Signal letters.	Rig.	Name of vessel.	Gross tonnage.	Net tonnage.	Length.	Breadth.	Depth.	Service.	Crew.	Indicated horsepower.	When built.	Where built.	Home port (where permanent document issues).
206301		Ga. s.	Wallace A. McDonald...	20	11	51.8	16.1	5.3	Frt.	4	16	1909	Pensacola, Fla.	Pensacola, Fla.
207-331		Ga. s.	Wallace and Tyler	22	12	44.0	15.0	4.1	Pas.	2	23	1910	Fishing Creek, Md.	Crisfield, Md.
81076		Ga. s.	Wallie A. Silsbe	8	7	32.0	12.9	3.0	Pas.	1	1885	1885	Patchogue, N. Y.	Patchogue, N. Y.
81233		St. s.	Wallowa	225	127	111.6	23.9	11.6	Tow.	10	122	1889	Portland, Ore.	Pt. Townsend, Wash.
808-97		St. s.	Wallula	1,924	1,415	260.2	39.8	21.9	Frt.	16	750	1882	Cleveland, Ohio.	Cleveland, Ohio.
81644		St. s.	WALLULA	167	85	99.6	22.7	12.6	Tow.	10	1899	1899	San Francisco, Cal.	Portland, Ore.
207-50		Ga. s.	Wallulah	13	9	44.9	12.5	3.9	Frt.	1	50	1912	Astoria, Ore.	Astoria, Ore.
81223		Ga. s.	Walrus	11	10	36.2	9.4	4.2	Msc.	1	1889	1889	San Francisco, Cal.	Unalaska, Alaska.
81278		St. s.	Walter	32	16	53.6	16.2	7.1	Tow.	3	50	1890	Baltimore, Md.	Baltimore, Md.
204904		Ga. s.	Walter	12	8	44.6	11.0	3.6	Pas.	1	35	1907	North Cove, Wash.	Pt. Townsend, Wash.
205439		Ga. s.	Walter	8	6	31.5	11.9	3.6	Frt.	6	30	1908	Paulsboro, N. J.	Camden, N. J.
81267	K. J. G. W.	St. s.	Walter Adams	271	175	133.0	24.3	12.8	Fsh.	26	1890	1890	Noank, Conn.	Greenport, N. Y.
209201		St. s.	Walter Cahill	45	14	70.0	17.0	8.0	Tow.	8	400	1911	Chicago, Ill.	Chicago, Ill.
81320		St. s.	Walter D	136	123	101.6	27.0	5.8	Drq.	5	134	1891	Toledo, Ohio.	Toledo, Ohio.
1858		St. s.	Walter Hackett	44	22	68.5	16.8	7.8	Tow.	4	1868	1868	Empire City, Ore.	San Francisco, Cal.
81541		St. s.	Walter J.	9	6	29.4	8.4	4.2	Pas.	3	1904	1904	Tonawanda, N. Y.	Buffalo, N. Y.
205903		Ga. s.	Walter M.	19	16	45.3	10.7	6.1	Vol.	3	1908	1908	Bayona, N. J.	New York, N. Y.
139525		St. s.	WALTER MATTICK	91	62	76.0	20.4	8.4	Tow.	7	500	1908	Buffalo, N. Y.	Buffalo, N. Y.
81645		St. p.	Walter Ross	147	73	90.0	22.5	10.4	Tow.	6	476	1891	Newburgh, N. Y.	Bangor, Me.
208892		St. p.	Walter Royal	35	24	57.5	14.6	6.4	Fsh.	3	115	1909	Orient, N. Y.	Greenport, N. Y.
81743		St. s.	Walter S.	4,426	3,061	416.0	50.0	28.0	Frt.	19	1,700	1901	Cleveland, Ohio.	Cleveland, Ohio.
200423		Ga. s.	WALTER SCRANTON	10	8	30.0	8.8	3.0	Pas.	1	12	1911	Patchogue, N. Y.	Patchogue, N. Y.
81711		St. s.	Walter T.	98	67	79.7	21.0	9.8	Tow.	14	1900	1900	Port Richmond, N. Y.	New York, N. Y.
81642		St. s.	WALTER A. LUCKENBACH	434	295	134.5	26.0	16.2	Tow.	14	800	1899	Philadelphia, Pa.	Do.
202660		St. s.	Walter B. Pollock	61	41	65.6	19.0	8.0	Tow.	4	1905	1905	New Baltimore, N. Y.	Do.
126219		St. s.	Walter E. Sutton	42	20	58.2	16.2	7.0	Tow.	7	100	1884	Camden, N. J.	Providence, R. I.
130837		St. s.	Walter F. Jahncke	42	22	65.0	18.0	6.4	Pas.	8	1899	1899	Scranton, Miss.	New Orleans, La.
200028		St. s.	Walter F. Mead	25	17	57.0	15.7	5.5	Tow.	4	1903	1903	New Baltimore, N. Y.	Washington, D. C.
80570		Ga. s.	Walter R. Smith	13	8	39.5	14.9	4.0	Oys.	2	1876	1876	Freeport, N. Y.	Perth Amboy, N. J.
208961		Ga. s.	Walter W. Wright	9	6	30.0	12.7	3.9	Frt.	1	1911	1911	New York, N. Y.	Newark, N. J.
81632	K. W. V. T.	St. s.	WALTHAM	353	186	128.0	26.3	15.0	Tow.	14	1898	1898	Philadelphia, Pa.	Fall River, Mass.
201454		Ga. s.	WALTON L. Taylor	12	8	55.0	16.0	3.0	Msc.	2	1904	1904	Marsh Market, Va.	Cape Charles, Va.
200427	L. B. F. P.	St. y.	WALMUDA	244	119	140.4	21.5	13.3	Yct.	20	500	1909	Wilmington, Del.	New York, N. Y.
81852	K. S. G. R.	St. y.	Wamega	24	16	50.4	13.8	5.0	Fsh.	1	30	1912	Friday Harbor, Wash.	Pt. Townsend, Wash.
204843		Ga. s.	Wana	88	60	113.6	15.6	9.4	Yct.	7	400	1903	Bristol, R. I.	Cape Vincent, N. Y.
210717		Ga. p.	Wanda	9	7	31.0	9.9	2.6	Frt.	2	1907	1907	James Island, S. C.	Charleston, S. C.
80451		Ga. s.	Wander	14	9	36.5	12.3	2.4	Pas.	1	24	1912	Fort Smith, Ark.	Memphis, Tenn.
80400		Ga. s.	Wanderer	11	6	47.0	14.0	3.0	Frt.	2	1874	1874	Crisfield, Md.	Annapolis, Md.
80951		Ga. s.	Wanderer	14	13	37.2	13.4	4.5	Wat.	2	1881	1881	Essex, Mass.	Gloucester, Mass.
81259		Ga. s.	Wanderer	25	24	62.0	17.0	4.1	Fsh.	4	1883	1883	Bon Secour, Ala.	Mobile, Ala.
81275		St. a.	Wanderer	14	14	41.4	11.6	4.2	Frt.	2	1890	1890	Chicago, Ill.	Milwaukee, Wis.
81312		St. s.	Wanderer	212	125	128.2	23.8	11.4	Tow.	12	511	1890	Port Blakeley, Wash.	Seattle, Wash.
81540		St. a.	Wanderer	108	54	85.3	21.1	10.0	Tow.	6	440	1890	Wilmington, Del.	Newport News, Va.
81604		Ga. s.	Wanderer	281	161	124.5	28.8	8.3	Pas.	7	350	1896	Tomkins Cove, N. Y.	New York, N. Y.
81783		Ga. s.	Wanderer	7	6	26.0	10.6	5.5	Fsh.	1	1898	1898	Friendship, Me.	S. W. Harbor, Me.
201993		Ga. s.	Wanderer	11	8	47.5	13.1	3.5	Msc.	2	1901	1901	Grafton, Va.	Newport News, Va.
204597		Ga. s.	Wanderer	14	7	30.6	12.8	4.0	Frt.	1	10	1905	West Mystic, Conn.	Stonington, Conn.
205183		Ga. s.	Wanderer	14	12	35.3	10.5	4.6	Pas.	2	1906	1906	Southampton, N. Y.	Greenport, N. Y.
206334		Ga. s.	Wanderer	14	7	49.0	12.0	4.5	Pas.	1	60	1908	Portland, Ore.	Portland, Ore.
207226		Ga. s.	Wanderer	9	9	50.0	11.6	2.0	Pas.	2	16	1909	Evansville, Ind.	Evansville, Ind.
207569		Ga. s.	Wanderer	7	6	31.0	12.5	3.2	Pas.	1	12	1910	Woodmere, N. Y.	Patchogue, N. Y.
207716		Ga. y.	Wanderer	12	8	35.0	12.0	4.5	Fsh.	5	16	1910	Tacoma, Wash.	Tacoma, Wash.
209488		Ga. s.	Wanderer	13	9	40.0	11.3	4.8	Yct.	2	25	1910	Seattle, Wash.	Los Angeles, Cal.
210510		Ga. s.	Wanderer	14	14	40.0	12.0	4.4	Fsh.	2	1911	1911	Decatur, Wash.	Wrangell, Alaska.
202846		Ga. s.	Wanderer	12	8	35.0	10.6	3.3	Pas.	1	18	1912	Tacoma, Wash.	Tacoma, Wash.
205283		Ga. y.	Wanderer II	140	115	115.0	24.0	4.5	Yct.	15	250	1906	Clinton, Iowa	Rock Island, Ill.
207022		Ga. s.	Wanderlust	48	28	71.5	13.1	7.0	Yct.	3	100	1907	Boston, Mass.	New York, N. Y.
209696		Ga. s.	Wanderlust	14	9	39.9	10.3	3.4	Frt.	2	18	1909	Fort Myers, Fla.	Key West, Fla.
81206		St. s.	Waneta	15	10	39.7	10.7	4.7	Pas.	1	24	1912	Stockton, Cal.	San Francisco, Cal.
81712		*St. p.	Wanetta	19	9	38.2	14.4	4.3	Oys.	3	1888	1888	City Island, N. Y.	Cold Spring, N. Y.
205245		Ga. p.	Wanista	40	40	71.0	14.0	4.0	Tow.	3	1900	1900	Muscatein, Iowa	St. Louis, Mo.
204373		Ga. s.	Wannacomet	34	29	57.9	24.2	3.0	Pas.	2	20	1908	Almsworth, Wash.	Seattle, Wash.
81272		St. s.	Waquoit	13	8	49.3	12.3	3.8	Fer.	2	1907	1907	Fairhaven, Cal.	Eureka, Cal.
204949		Ga. s.	WARD AMES	17	8	52.4	11.0	4.7	Fsh.	5	1887	1887	Boston, Mass.	Nantucket, Mass.
209130		St. s.	Ward S.	5,750	4,422	540.0	56.0	30.0	Frt.	21	1907	1907	Superior, Wis.	Cleveland, Ohio.
81228		Ga. s.	War Eagle	9	9	27.0	8.5	3.0	Fsh.	1	8	1910	Manitowoc, Wis.	Grand Haven, Mich.
145222		St. s.	War	9	9	37.0	12.6	3.2	Frt.	1	1889	1889	Pocomoke City, Md.	Norfolk, Va.
205813		St. s.	Warrick	24	16	50.7	13.8	6.9	Tow.	4	1890	1890	Buffalo, N. Y.	Dunkirk, N. Y.
209878	L. C. J. T.	St. s.	Warren	19	13	42.7	13.4	5.0	Tow.	3	75	1908	Tonawanda, N. Y.	Buffalo, N. Y.
81772		St. s.	Warren J. Courtney	276	141	143.0	23.3	11.0	Frt.	8	500	1912	Wilmington, Del.	Tappahannock, Va.
204935		Ga. s.	Warrior	122	83	101.5	24.0	10.5	Pas.	9	450	1901	Wilmington, Cal.	Los Angeles, Cal.
209907		Ga. s.	Warrior	7	5	34.2	10.2	3.9	Tow.	1	20	1905	Black Diamond, Cal.	San Francisco, Cal.
		Ga. s.	Warrior	0	6	30.5	10.0	5.6	Tow.	1	17	1912	Bellingham, Wash.	Pt. Townsend, Wash.

<sup>1</sup> Formerly st. s. <sup>(a)</sup> Alpha.  
<sup>2</sup> Formerly st. s. <sup>(b)</sup> Gov. Tilden.  
<sup>3</sup> Formerly ga. s. No. 5.

<sup>4</sup> Formerly st. s. <sup>(c)</sup> N. Y. Cent. Ltz. Co. No. 17.  
<sup>5</sup> Formerly st. s. <sup>(d)</sup> New York Cent. No. 17.  
<sup>6</sup> Formerly st. y. <sup>(e)</sup> B. F. Williams.

<sup>7</sup> Formerly st. s. Charles H. Fox.  
<sup>8</sup> Formerly st. s. Native No. 2.  
<sup>9</sup> Formerly st. y. Lydonia.

<sup>10</sup> Formerly ga. y. Faalua.  
<sup>11</sup> Formerly st. s. T. M. Moore.

## MERCHANT STEAM VESSELS OF THE UNITED STATES—Continued.

Official No.	Signal letters.	Rig.	Name of vessel.	Gross tonnage.	Net tonnage.	Length.	Breadth.	Depth.	Service.	Crew.	Indicated horsepower.	When built.	Where built.	Home port (where permanent document issues).
						Feet.	Feet.	Feet.						
6781		St. p.	Warwick	681	429	193.0	30.5	10.1	Pas.	19	1,050	1873	Greenpoint, N. Y.	Providence, R. I.
81781		St. s.	Warwick	37	17	52.2	16.5	4.8	Oys.	3		1901	East Providence, R. I.	Newport, R. I.
107187		St. p.	Warwick	529	416	139.3	31.1	12.3	Fsh.	5	425	1895	Tompkins Cove, N. Y.	Norfolk, Va.
210021		St. p.	Waseca	24	16	50.4	13.8	5.0	Fsh.	1	30	1912	Friday Harbor, Wash.	Pt. Townsend, Wash.
81805		*St. p.	Washburn	57	57	98.7	24.8	3.1	Pas.	7		1901	Bismarck, N. Dak.	Pembina, N. Dak.
81530		*St. s.	Wash Gray	105	66	87.5	19.0	9.0	Fas.	10	635	1896	Jeffersonville, Ind.	Pittsburgh, Pa.
81416		*St. p.	Wash Honshell	134	134	157.0	28.6	4.0	Tow.	16	470	1892	Cincinnati, Ohio	Do.
81386		St. s.	Washington	1,247	918	193.2	46.5	15.4	Fer.	7	650	1891	Chester, Pa.	New York, N. Y.
81849		St. s.	Washington	7	5	36.5	7.7	2.8	Fas.	0		1903	Marshfield, Oreg.	Coos Bay, Oreg.
202700		St. s.	WASHINGTON	181	123	93.7	24.0	11.1	Tow.	7	840	1905	Port Richmond, N. Y.	New York, N. Y.
203334	K. V. Q. B.	St. s.	Washington	539	367	159.0	35.3	12.4	Fas.	20		1906	Seattle, Wash.	San Francisco, Cal.
204997		St. s.	Washington	323	219	160.0	42.5	10.5	Fer.	7		1908	do	Seattle, Wash.
207637		St. s.	Washington	17	11	42.4	12.6	4.0	Fsh.	6	20	1910	do	Port Townsend, Wash.
208111		St. s.	Washington	36	24	54.0	16.2	7.4	Fsh.	11	50	1910	do	Do.
211170	L. C. V. Q.	St. p.	WASHINGTON IRVING	3,104	1,664	400.5	47.0	13.7	Pas.	75	6,000	1913	Camden, N. J.	New York, N. Y.
206025		St. y.	Was-Shi-Shi-Ma	32	22	54.0	13.0	7.4	Fer.	3	40	1909	North Haven, Me.	New Bedford, Mass.
81496	K. M. F. J.	St. s.	WASHITENAW	2,896	2,003	312.1	42.6	24.6	Msc.	32	1,600	1887	West Hartlepool, Eng.	New York, N. Y.
26103		St. s.	Wasp	14	14	44.7	15.5	3.5	Tow.	3		1878	Pittsburgh, Pa.	Pittsburgh, Pa.
80875		St. s.	Wasp	17	17	51.0	12.5	3.5	Tow.	3		1903	New York, N. Y.	New York, N. Y.
141850		St. y.	Wasp	36	24	89.6	10.6	6.3	Fer.	6		1905	Fairhaven, Cal.	San Francisco, Cal.
201914	K. T. S. M.	St. s.	Wasp	563	360	170.6	37.3	13.1	Fer.	19		1911	Unalakleet, Alaska	St. Michael, Alaska
209051		St. s.	Wasp	17	11	42.2	15.2	3.8	Fer.	1		1911	do	Nome, Alaska
209051		St. s.	Wasp	17	11	42.2	15.2	3.8	Fer.	1		1911	do	Nome, Alaska
211323		*St. p.	Wasp	7	7	41.0	11.0	1.8	Pas.	1	12	1913	Paducah, Ky.	Paducah, Ky.
210352		St. s.	Wasserheim	12	12	35.6	11.4	2.8	Yct.	1	10	1908	Detroit, Mich.	Detroit, Mich.
81495	K. M. D. H.	†(St. y.)	Watauga	19	18	43.0	14.1	4.3	Fsh.	2		1894	Brooklyn, N. Y.	New York, N. Y.
201180		St. s.	Watauga	27	18	49.4	17.7	7.4	Fer.	1		1904	East Boothbay, Me.	Newark, N. J.
201085	K. T. F. J.	St. y.	Watauga	136	107	108.	18.5	7.7	Yct.	6		1904	Greenport, N. Y.	Portland, Me.
80719		St. s.	Watch Hill	35	23	71.0	14.4	5.2	Pas.	4		1879	Newburgh, N. Y.	Stonington, Conn.
208101		St. s.	Waterford	44	26	64.0	17.0	4.4	Tow.	5	75	1910	Whitehall, N. Y.	Plattsburg, N. Y.
200776		St. s.	Water Island	7	6	44.0	10.0	4.5	Msc.	1		1904	Patchogue, N. Y.	Patchogue, N. Y.
207119		St. s.	Water Lilly	12	12	34.0	9.3	3.6	Fsh.	2	18	1908	Manitowoc, Wis.	Milwaukee, Wis.
209405		St. s.	Water Lilly	8	8	26.0	8.3	3.4	Fsh.	2	10	1911	West De Pere, Wis.	Do.
210958		St. s.	Water Lilly	7	5	33.5	7.3	3.0	Pas.	1	12	1911	Chicago, Ill.	Chicago, Ill.
80867		St. s.	Water Nymph	28	13	57.6	13.0	6.2	Tow.	1		1881	San Francisco, Cal.	San Francisco, Cal.
81651	K. T. W. R.	St. y.	Water Nymph	38	26	69.0	12.0	5.4	Yct.	3		1899	Baltimore, Md.	Baltimore, Md.
81690		St. s.	Water Witch	16	6	39.4	14.3	5.6	Fsh.	5		1900	Gloucester, Mass.	Gloucester, Mass.
81698		St. s.	Water Witch	9	6	37.4	9.6	4.4	Tow.	2	45	1900	Belvedere, Cal.	Honolulu, Hawaii
81858		St. s.	Water Witch	37	33	60.0	15.0	4.0	Pas.	4		1902	Jacksonville, Fla.	Charleston, S. C.
206226		St. s.	Water Witch	9	6	34.7	9.9	4.0	Tow.	0	30	1905	San Francisco, Cal.	San Francisco, Cal.
207880		St. s.	Water Witch	6	5	29.6	9.6	3.0	Fsh.	1	10	1903	Manitowoc, Wis.	Grand Haven, Mich.
209296		*St. p.	Water Witch	21	14	60.0	16.8	2.4	Fer.	0	10	1910	Clarksville, Tenn.	Nashville, Tenn.
205573		St. s.	Waterwitch	16	14	44.6	12.0	4.7	Yct.	2	20	1906	Perth Amboy, N. J.	New York, N. Y.
81840		St. y.	Waterwee	22	12	50.0	13.6	3.0	Yct.	3		1900	Bay Ridge, N. Y.	Do.
81148		St. s.	Watson	12	12	40.0	13.8	3.8	Oys.	2		1887	Bayonne, N. J.	Cape Charles, Va.
81788	K. R. G. F.	St. s.	WATSON	1,955	1,256	253.1	38.4	22.8	Pas.	44	2,000	1902	Toledo, Ohio	Portland, Me.
202275		St. s.	Watson	12	8	43.5	12.0	3.6	Pas.	1		1905	Hoquiam, Wash.	Pt. Townsend, Wash.
80989		St. s.	Watson Tompkins	83	78	83.5	27.1	5.4	Tow.	3		1883	St. Michaels, Md.	New York, N. Y.
203637	K. V. R. G.	St. s.	WATURPA	190	129	105.0	22.6	11.8	Tow.	4		1908	Port Richmond, N. Y.	Fall River, Mass.
203611	K. V. Q. R.	St. y.	WATURUS	571	388	180.0	27.5	14.2	Yct.	40	162	1900	Leith, Scotland	Philadelphia, Pa.
81184		St. s.	Wau Bun	77	52	72.0	19.5	9.0	Tow.	7		1887	Manitowoc, Wis.	Milwaukee, Wis.
126115		St. s.	*Wau-kon	61	41	95.3	18.3	7.6	Pas.	11	300	1883	Saugatuck, Mich.	Rochester, N. Y.
210369		St. s.	WACKEGAN	71	36	73.6	18.5	10.2	Tow.	8	215	1912	Cleveland, Ohio	Chicago, Ill.
206077		St. s.	WAUKETA	543	267	175.0	38.4	14.5	Pas.	27	900	1909	Toledo, Ohio	Detroit, Mich.
203573		*St. p.	Wauna	149	134	118.0	24.0	5.2	Tow.	8	310	1906	Portland, Oreg.	Portland, Oreg.
81765		St. s.	WAUNETA	10	10	82.0	7.8	3.8	Pas.	1		1901	Pittsburgh, Pa.	Wheeling, W. Va.
204465		St. s.	Wauneta	6	5	36.6	8.7	4.0	Pas.	2		1906	Sturgeon Bay, Wis.	Milwaukee, Wis.
210022		St. s.	Wauneta	24	16	50.4	13.8	5.0	Fsh.	1	30	1912	Friday Harbor, Wash.	Pt. Townsend, Wash.
81557		St. s.	Waunita	25	19	54.4	16.8	5.1	Oys.	7		1896	Alexandria, Va.	Bridgeton, N. J.
206429		*St. p.	Wauve	14	9	36.5	10.1	2.9	Pas.	1	12	1909	Memphis, Tenn.	Cairo, Ill.
201428		St. s.	Wauwinet	10	5	38.9	10.3	3.6	Fer.	1	22	1904	Fairhaven, Cal.	Eureka, Cal.
81345		St. s.	Wave	7	6	36.2	12.7	3.2	Msc.	1		1891	Patchogue, N. Y.	Patchogue, N. Y.
81500		St. s.	Wave	6	6	30.7	10.3	5.7	Fsh.	1		1895	Brooksville, Me.	Mt. Desert Ferry, Me.
81748		St. s.	Wave	13	7	39.0	11.0	4.0	Fer.	2		1887	Plattsburg, N. Y.	Plattsburg, N. Y.
81826		St. s.	Wave	14	14	48.2	14.0	3.1	Fer.	1		1902	Hartlow, N. C.	Beaufort, N. C.
201354		St. s.	Wave	7	5	36.0	10.9	2.7	Msc.	1		1901	West Haven, Conn.	Barnstable, Mass.
204697		St. s.	Wave	11	8	42.4	10.3	4.4	Pas.	1		1907	Decatur, Wash.	Nome, Alaska
205071		St. s.	Wave	13	8	46.9	10.3	3.7	Pas.	1		1908	Duboucton, Tex.	Corpus Christi, Tex.
207442		*St. p.	Wave	16	16	56.0	12.3	3.1	Pas.	2	72	1908	Dubuque, Iowa	Carpas Christy, Mo.
207954		St. s.	Wave	12	6	33.3	8.8	2.6	Pas.	1	8	1909	Georgetown, S. C.	Georgetown, S. C.
206909		St. s.	Wave II	7	8	43.4	9.9	3.4	Pas.	1	20	1909	Galveston, Tex.	Galveston, Tex.
105495		St. s.	Wave Crest	10	9	33.2	12.0	4.6	Fer.	2		1887	Bath, Me.	Eastport, Me.
202903		St. s.	Wavelet	7	6	25.7	11.7	3.8	Fsh.	1		1906	Osterville, Mass.	Chatham, Mass.
200931	K. T. D. C.	St. s.	WAVERLY	217	148	102.2	24.4	12.3	Tow.	12	900	1904	Port Richmond, N. Y.	New York, N. Y.

<sup>1</sup> Formerly st. p. Day Star.

<sup>2</sup> Formerly st. p. Annex.

<sup>3</sup> Formerly British st. s. Oxford.

<sup>4</sup> Formerly st. y. <sup>a</sup> Levantier.

<sup>5</sup> Formerly st. y. <sup>b</sup> Nanita.

<sup>6</sup> Formerly British st. y. Waturus.

<sup>†</sup> Formerly st. a. Charles West.

<sup>‡</sup> Exempt.

<sup>†</sup> Center wheel.

## MERCHANT STEAM VESSELS OF THE UNITED STATES—Continued.

Official No.	Signal letters.	Rig.	Name of vessel.	Gross tonnage.	Net tonnage.	Length.	Breadth.	Depth.	Service.	Crew.	Indicated horsepower.	When built.	Where built.	Home port (where permanent document issues.)
207477		Ga. s.	Waverley	14	6	43.8	11.5	5.0	Msc.	2	12	1910	Dixondale, Va.	Newport News, Va.
81347		St. s.	Wawa	16	10	44.0	10.5	4.4	Tow.	2		1891	Fort Howard, Wis.	Marquette, Mich.
81324		St. s.	WAWATAM	1,879	1,526	266.0	38.2	19.6	Frt.	19	900	1891	Cleveland, Ohio	Duluth, Minn.
80919		St. s.	Wawenoc	40	20	61.0	15.1	6.4	Tow.	2		1882	Wiscasset, Me.	Portland, Me.
203460		Ga. s.	Wawona	8	6	35.5	8.5	3.0	Pas.	0		1906	Mukilteo, Wash.	Pt. Townsend, Wash.
206057		Ga. s.	Waxia	6	5	37.5	7.0	3.9	Msc.	2	25	1908	Washington, La.	Brashear, La.
81464	K. L. W. V	Ga. s.	Wayfarer	71	67	76.5	21.0	9.1	Frt.	6		1894	Port Jefferson, N. Y.	Mobile, Ala.
161938	K. S. H. B.	Ga. y.	Wayfarer	40	33	70.7	16.6	8.7	Yct.	4		1903	Boston, Mass.	Boston, Mass.
204607	K. W. J. B.	Ga. y.	Wayfarer	23	19	48.4	12.2	5.5	Yct.	3		1907	do	St. Augustine, Fla.
81344		Ga. s.	Way Haven	7	7	44.4	12.1	2.8	Frt.	1		1891	Smyrna, N. C.	Elizabeth City, N. C.
206186		Ga. s.	Wayne	9	6	30.0	10.8	4.2	Fsh.	2	20	1906	Point Lookout, Mich.	Grand Haven, Mich.
81273	K. T. R. L.	Ga. y.	Wayward	40	35	66.8	15.0	11.0	Yct.	2		1890	South Boston, Mass.	New York, N. Y.
201905		Ga. s.	Wayward	14	13	46.0	14.6	3.6	Oys.	2	35	1905	Stratford, Conn.	New Haven, Conn.
210404		Ga. y.	Wazzie	17	14	50.0	10.6	3.6	Yct.	1	40	1907	Morris Heights, N. Y.	Cleveland, Ohio.
208129		Ga. s.	Weasel	11	8	37.0	9.8	3.2	Fsh.	3	15	1910	Petersburg, Alaska	Wrangell, Alaska.
81863		Ga. s.	We Three	23	13	42.2	14.8	4.7	Oys.	3	35	1903	Greenport, N. Y.	Providence, R. I.
200108		St. s.	Web	24	16	58.2	15.0	4.8	Fsh.	5		1903	Buffalo, N. Y.	Cleveland, Ohio.
211087		Ga. s.	Webfoot	12	8	35.6	10.0	4.0	Fsh.	2	20	1913	Seattle, Wash.	Seattle, Wash.
201774		Ga. y.	Weent	20	14	61.7	10.2	5.5	Yct.	3		1904	New York, N. Y.	New York, N. Y.
208547		Ga. y.	Weepoose	24	16	56.0	12.2	8.0	Yct.	2	60	1911	Salisbury, Md.	Do.
206004	K. W. T. P.	St. s.	Welding	211	120	105.5	21.4	11.9	Fsh.	34	250	1909	Tacoma, Wash.	Seattle, Wash.
201066		*St. p.	Weitchpec	150	132	100.9	20.3	4.2	Pas.	4	90	1904	Fairhaven, Cal.	Eureka, Cal.
207998		Ga. s.	Wekiwa	8	7	37.3	11.2	3.3	Pas.	1	24	1910	Palatka, Fla.	Jacksonville, Fla.
81203		St. s.	Welcome	10	5	42.7	12.0	4.5	Fsh.	5	9	1888	Sheboygan, Wis.	Milwaukee, Wis.
81258		St. s.	Welcome	77	38	85.0	20.0	10.0	Tow.	9		1890	do	Do.
81301		St. s.	Welcome	58	29	68.7	17.1	9.6	Tow.	5		1890	Buffalo, N. Y.	Duluth, Minn.
81492		St. s.	Welcome	140	77	80.0	21.0	9.5	Fer.	2	184	1894	St. Clair, Mich.	Port Huron, Mich.
81865		Ga. s.	Welcome	7	6	42.4	10.0	2.7	Pas.	1		1903	Manitowoc, Wis.	Chicago, Ill.
81874		Ga. s.	Welcome	41	36	53.5	16.2	7.1	Pas.	4		1903	Boston, Mass.	Boston, Mass.
201190		*Ga. p.	Welcome	14	9	61.0	14.0	2.3	Tow.	3		1904	Monroe, La.	New Orleans, La.
204824		Ga. y.	Welcome	14	10	35.5	10.6	4.3	Yct.	1		1907	Ballard, Wash.	Seattle, Wash.
205354		Ga. s.	Welcome	13	9	36.0	10.1	4.5	Fsh.	1	8	1906	St. Ignace, Mich.	Grand Haven, Mich.
206875		Ga. s.	Welcome	9	8	29.3	8.2	3.4	Fsh.	2	12	1906	Cheboygan, Mich.	Do.
208293		*Ga. p.	Welcome	13	13	59.0	12.0	2.4	Frt.	2	15	1910	Golconda, Ill.	Paducah, Ky.
80809		St. p.	Weldon	8	6	50.8	12.4	2.2	Fsh.	3		1887	Bluff Point, N. C.	Elizabeth City, N. C.
203928	K. V. W. L.	St. s.	Wellesley	709	430	186.3	38.0	13.8	Frt.	20		1907	Prosper, Ore.	San Francisco, Cal.
201042		*Ga. p.	Wellington	12	12	44.0	13.3	3.0	Fer.	3		1903	Wellington, Mo.	Kansas City, Mo.
201287	K. T. H. L.	St. s.	WELLINGTON	334	227	126.0	27.0	15.8	Tow.	15	900	1904	Port Richmond, N. Y.	Philadelphia, Pa.
203735		*Ga. p.	Wellington, No. 2	12	12	64.6	12.0	2.0	Tow.	2		1906	Ford, Ky.	Louisville, Ky.
208009		*St. p.	Wells	14	14	66.1	11.2	2.5	Pas.	3	24	1910	Linn Creek, Mo.	Kansas City, Mo.
210173		Ga. y.	Wendameen	35	16	59.2	17.0	8.2	Yct.	4	65	1912	East Boothbay, Me.	New London, Conn.
80823		Ga. s.	Wenona	22	20	43.1	16.6	5.9	Tow.	3		1881	Brooklyn, N. Y.	New York, N. Y.
81196		St. s.	Wenona	50	34	63.6	16.4	6.4	Tow.	2		1888	Astoria, Ore.	Portland, Ore.
81430		*St. p.	Wenona	63	63	96.4	26.0	4.0	Fer.	3		1893	Cincinnati, Ohio.	Cincinnati, Ohio.
136063		*St. p.	Wenona	83	83	121.0	28.2	4.7	Pas.	16		1889	Harmar, Ohio	Memphis, Tenn.
201505		St. s.	Wenona	74	51	60.7	16.0	4.8	Pas.	4		1904	North Bend, Ore.	Astoria, Ore.
208372		Ga. s.	Wenona	12	6	35.6	11.5	2.7	Pas.	2	10	1905	Palatka, Fla.	Jacksonville, Fla.
208996		Ga. s.	Wenona	5	5	30.0	6.5	3.0	Pas.	1	12	1911	Dixon, Ill.	Rock Island, Ill.
80870		St. p.	Wenonah	439	317	145.0	30.0	7.8	Fer.	6	612	1882	Wilmington, Del.	Camden, N. J.
81814		Ga. s.	Wenonah	6	6	35.8	9.0	4.0	Frt.	1		1902	Bristol, Me.	Portland, Me.
81866		St. y.	Wenonah	58	29	73.0	14.6	10.2	Yct.	6		1903	Rockland, Me.	Boston, Mass.
208595		St. s.	Wenonah	35	15	60.0	16.4	6.0	Tow.	3	75	1911	Vancouver, Wash.	Portland, Ore.
208963		Ga. s.	Wenonah	9	6	31.3	8.0	3.2	Pas.	1	14	1910	Bellingham, Wash.	Pt. Townsend, Wash.
81552		Ga. s.	Wentz L. Roberts	33	21	63.7	19.7	5.4	Fsh.	12		1896	White Haven, Md.	Beaufort, N. C.
208073		Ga. s.	Weona	14	12	41.6	13.1	2.5	Pas.	1	15	1910	St. Augustine, Fla.	St. Augustine, Fla.
203231		Ga. y.	Weow	30	25	58.0	13.2	5.8	Yct.	2		1906	Long Island City, N. Y.	Boston, Mass.
203894		*St. p.	Weown	372	319	153.5	31.5	6.5	Frt.	8	650	1907	St. Johns, Ore.	Portland, Ore.
81582		Ga. s.	We're Here	8	7	27.0	10.4	5.2	Frt.	1		1897	Friendship, Me.	Lubec, Me.
81631		Ga. s.	We're Here	9	9	45.4	14.2	3.2	Fsh.	3		1897	Punta Gorda, Fla.	Key West, Fla.
208466		Ga. s.	We're Here II	12	8	40.5	10.0	5.0	Pas.	1	20	1910	Fort Smith, Ark.	Memphis, Tenn.
209908		Ga. s.	Wesley	6	6	28.0	9.4	3.7	Fsh.	1	9	1912	Sturgeon Bay, Wis.	Milwaukee, Wis.
81311		Ga. s.	Wesley S.	28	27	50.0	19.2	4.4	Frt.	9		1891	Santa Rose Sound, Fla.	New Orleans, La.
81038		St. s.	Wesley A. Gove	70	35	74.5	18.5	8.0	Pas.	5		1884	Boston, Mass.	Calais, Me.
207273		Ja. s.	West Bay	7	6	30.1	10.2	4.4	Fsh.	1	14	1910	Saunderstown, R. I.	Newport, R. I.
211401		Ga. s.	West Coast	32	22	56.2	15.3	6.0	Fsh.	6	50	1913	Squemish, Wash.	Seattle, Wash.
81262		St. p.	West End	47	47	80.5	20.5	4.0	Fer.	2		1890	Brownsville, Pa.	Pittsburgh, Pa.
81446		St. s.	West Farms	19	9	44.6	13.5	5.6	Tow.	3	60	1893	Long Island City, N. Y.	New York, N. Y.
81769		St. s.	West Jersey	29	19	55.4	14.6	4.6	Pas.	3	200	1901	South Amboy, N. J.	Camden, N. J.
208446		*Ga. p.	West Monroe	12	11	54.0	12.0	1.9	Pas.	0		1911	Monroe, La.	Vicksburg, Miss.
81737		St. s.	WEST POINT	1,328	903	192.4	40.1	16.9	Fer.	8	1,500	1901	Newburgh, N. Y.	New York, N. Y.
204550		St. s.	West River	190	124	108.8	22.4	6.9	Pas.	7	250	1907	Milford, Del.	Wilmington, Del.
203828		Ga. s.	West Seattle	9	6	31.7	8.8	3.8	Pas.	1		1907	West Seattle, Wash.	Pt. Townsend, Wash.
203446		St. p.	West Seattle	773	487	145.0	48.7	10.8	Fer.	6	450	1907	Tacoma, Wash.	Do.
207908		St. s.	WEST SHORE	675	294	157.0	36.0	15.0	Frt.	14	800	1910	Buffalo, N. Y.	Cleveland, Ohio.

<sup>1</sup> Formerly ga. s. Mukilteo.  
<sup>2</sup> Formerly ga. y. Vagabond.

<sup>3</sup> Formerly st. s. Geo. A. Floss.  
<sup>4</sup> Formerly st. s. Welding Bros.

<sup>5</sup> Formerly \*st. p. (a) Eliza H.  
 (b) Eloise.

<sup>6</sup> Formerly ga. y. Lillian.

## MERCHANT STEAM VESSELS OF THE UNITED STATES—Continued.

Official No.	Signal letters.	Rig.	Name of vessel.	Gross tonnage.	Net tonnage.	Length.	Breadth.	Depth.	Service.	Crew.	Indicated horsepower.	When built.	Where built.	Home port (where permanent document issues).
						Feet.	Feet.	Feet.						
208118		Ga. s.	West Shore	6	6	37.3	8.9	3.1	Pas.	1	10	1908	Saugatuck, Mich.	Grand Haven, Mich.
201071		St. s.	West Side	97	85	63.6	26.0	9.1	Fer.	5	60	1904	Saunderstown, R. I.	New York, N. Y.
208186		Ga. s.	West Virginia	14	10	35.0	10.8	3.3	Frt.	1	36	1910	Mount Vernon, Wash.	Pt. Townsend, Wash.
80297		Ga. s.	Westwind	22	21	46.0	14.2	6.0	Pas.	2		1872	Brooklyn, N. Y.	Petersburg, Va.
81550		St. s.	Westchester	20	13	42.7	14.1	6.2	Tow.	3	60	1896	Long Island City, N. Y.	New York, N. Y.
80703		St. s.	Westerly	41	20	66.6	16.7	6.0	Tow.	3		1879	Mystic, Conn.	Stonington, Conn.
209698		St. s.	Westerly	68	36	68.1	18.2	7.2	Tow.	4	160	1912	Tottenville, N. Y.	Stonington, Conn.
204975	K. W. M. T.	St. s.	WESTERN	415	282	134.9	27.1	15.2	Tow.	11	1,000	1908	Camden, N. J.	New York, N. Y.
90456		Ga. s.	Western	15	10	36.6	12.2	4.3	Tow.	3		1890	Seattle, Wash.	Pt. Townsend, Wash.
200376		Ga. s.	WESTERN STAR	4,764	3,593	416.0	50.3	29.0	Pas.	19	1,450	1903	Wyandotte, Mich.	Detroit, Mich.
81811		St. p.	WESTERN STATES	3,077	1,566	350.0	44.0	19.9	Pas.	136	4,200	1902	do	Do.
81249		St. s.	Western Union	184	92	96.0	25.0	9.1	Cbl.	3	500	1889	Camden, N. J.	New York, N. Y.
200698	K. S. W. H.	St. s.	Western	601	369	160.6	36.0	12.6	Frt.	18	350	1904	Aberdeen, Wash.	Do.
208674		St. s.	WESTFIELD	1,235	842	191.8	46.1	17.0	Fer.	7	1,400	1911	Wilmingon, Del.	Do.
80965		St. p.	Westmoreland	846	673	199.3	32.3	12.5	Pas.	31	875	1883	Baltimore, Md.	Baltimore, Md.
110787		St. s.	WESTMOBELAND	199	99	121.6	26.4	11.2	Tow.	12	600	1888	Newburgh, N. Y.	Perth Amboy, N. J.
81188		St. s.	Westport	211	154	124.0	31.2	9.5	Frt.	17	150	1888	San Francisco, Cal.	San Francisco, Cal.
208731		St. s.	Westport	246	167	125.6	21.2	8.8	Pas.	9	450	1911	Boston, Mass.	Boston, Mass.
209877		St. s.	WESTPORT	116	69	88.0	19.0	11.5	Fsh.	11	370	1912	Seattle, Wash.	Seattle, Wash.
209895		Ga. p.	Westport	7	7	36.0	6.5	2.5	Fsh.	1	6	1912	Vincennes, Ind.	Evansville, Ind.
210434		Ga. y.	Wetha	63	26	73.5	14.8	7.1	Yct.	4	200	1912	Port Clinton, Ohio	St. Paul, Minn.
200525		Ga. s.	What	6	6	27.5	8.5	6.3	Frt.	1		1903	Aberdeen, Wash.	Pt. Townsend, Wash.
26884		St. p.	What Cheer	214	175	117.0	23.0	7.0	Pas.	12	450	1867	Keyport, N. J.	Providence, R. I.
93135		St. s.	Whatcom	716	329	169.0	36.7	13.7	Pas.	22	1,400	1901	Everett, Wash.	Pt. Townsend, Wash.
81701		Ga. s.	Whelp	7	7	30.5	13.0	4.0	Fsh.	1		1899	Atlantic City, N. J.	Patchogue, N. Y.
207605		Ga. s.	Whido	5	5	31.2	8.3	3.3	Pas.	1	30	1896	Boston, Mass.	Boston, Mass.
80818		Ga. s.	Whiteaway	18	11	58.0	19.1	3.6	Frt.	2		1881	Greenport, N. Y.	Machias, Me.
201109	K. T. F. R.	Ga. y.	Whiteaway	49	45	54.6	16.6	4.4	Yct.	2		1904	Tarrytown, N. Y.	New York, N. Y.
201129		Ga. s.	Whiteaway	17	7	35.5	8.5	2.4	Pas.	1		1898	Tacoma, Wash.	Tacoma, Wash.
202533	K. V. C. L.	Ga. y.	Whim	65	62	69.3	21.2	6.5	Yct.	6		1905	New York, N. Y.	Philadelphia, Pa.
204349		Ga. s.	Whim	64	47	70.0	18.0	4.7	Msc.	2	50	1906	Newark, N. J.	Newark, N. J.
80885		Ga. s.	Whip	64	51	71.8	23.1	4.8	Frt.	3		1882	Boston, Mass.	Boston, Mass.
201245		St. y.	Whiporee	22	11	64.5	10.9	5.5	Yct.	2		1904	Islesboro, Me.	Do.
206193		Ga. y.	Whirlwind	59	40	111.0	12.0	6.9	Yct.	7	525	1909	New York, N. Y.	Cincinnati, Ohio.
80832		St. p.	Whisper	33	33	75.0	20.0	3.2	Fer.	4		1881	Ashland, Ky.	Do.
200783		Ga. s.	Whisper	11	11	40.0	10.4	3.5	Msc.	1		1904	Tuckerton, N. J.	Tuckerton, N. J.
201142		Ga. s.	Whisper	8	8	28.0	12.8	3.8	Msc.	1		1902	Bay Head, N. J.	Perth Amboy, N. J.
204367		St. p.	Whisper	5	5	105.5	22.4	4.3	Pas.	16	100	1907	Luxora, Ark.	Memphis, Tenn.
211154		Ga. y.	Whisler	18	16	44.2	12.5	7.0	Yct.	2	37	1913	Norwalk, Conn.	Bridgeport, Conn.
211182	L. C. V. T.	Ga. y.	Whisler	23	22	45.3	13.3	8.0	Yct.	1	24	1913	Thcmaxton, Me.	Boston, Mass.
80898		Ga. s.	Whitey	27	18	58.1	17.6	6.0	Pas.	2		1882	Port Jefferson, N. Y.	New York, N. Y.
204724		Ga. s.	White	14	9	33.4	10.0	3.8	Pas.	1		1907	Milltown, Wash.	Pt. Townsend, Wash.
208160		Ga. s.	White	7	7	33.0	10.4	4.0	Fsh.	1	12	1908	St. Ignace, Mich.	Grand Haven, Mich.
81199		St. s.	White Ash	117	58	92.6	22.0	9.6	Tow.	5	450	1888	Brooklyn, N. Y.	New York, N. Y.
210637		Ga. s.	White Bear	27	18	45.3	14.1	5.6	Fsh.	6	30	1912	Tacoma, Wash.	Tacoma, Wash.
201794		Ga. s.	Whitcap	8	8	30.0	10.0	3.6	Msc.	1	8	1905	Atlantic City, N. J.	Somers Point, N. J.
205219		Ga. s.	White Cap	17	5	32.3	8.2	3.6	Pas.	1	20	1908	Bellingham, Wash.	Tacoma, Wash.
210952		Ga. s.	White Cap II	8	12	37.4	12.0	4.8	Fsh.	5	20	1913	Seattle, Wash.	Seattle, Wash.
210072		Ga. s.	White City	29	24	56.5	17.6	5.2	Pas.	2	60	1912	New Haven, Conn.	New Haven, Conn.
205228		Ga. s.	White Cloud	10	9	33.3	9.0	4.0	Fsh.	2		1907	Manitowoc, Wis.	Manitowoc, Wis.
209543		St. p.	White Cloud Belle	18	18	73.3	18.6	3.1	Fer.	3		1911	White Cloud, Kans.	St. Joseph, Mo.
81766		Ga. p.	White Dove	70	47	85.0	14.6	3.0	Pas.	8		1900	Madison, Ind.	Louisville, Ky.
211273		Ga. p.	White Flyer	7	5	33.0	10.0	4.0	Pas.	1	27	1912	Manitowoc, Wis.	Chicago, Ill.
81299		St. p.	WHITEHALL	1,088	811	196.0	37.4	14.1	Frt.	8	540	1890	Newburgh, N. Y.	New York, N. Y.
203229		St. s.	Whitehall	33	22	59.7	17.0	5.6	Tow.	3		1906	Athens, N. Y.	Plattsburg, N. Y.
3436		St. s.	Whitehaven	22	15	44.8	12.8	6.8	Fer.	1		1889	Tonawanda, N. Y.	Buffalo, N. Y.
210505		Ga. y.	White Heather	12	10	37.3	9.2	4.1	Yct.	1	18	1904	Charlevoix, Mich.	Chicago, Ill.
210152		Ga. s.	White Lily	19	13	58.5	12.5	3.8	Pas.	2		1912	Morgan City, La.	Brashear, La.
200639		Ga. p.	White Oak	8	8	51.5	11.0	2.0	Tow.	2	25	1909	Carrollton, Ky.	Louisville, Ky.
208947		Ga. y.	White Plume	29	20	48.6	13.4	4.4	Yct.	1	15	1909	Mount Vernon, Wash.	Pt. Townsend, Wash.
81306		St. s.	White Rose	74	37	70.0	19.3	8.7	Tow.	4	200	1892	Tottenville, N. Y.	New York, N. Y.
81122		St. s.	Whitesboro	195	144	114.0	31.0	9.0	Pas.	15	110	1886	San Francisco, Cal.	San Francisco, Cal.
81867		Ga. y.	White Seal	20	13	50.2	12.0	4.2	Yct.	2	25	1903	Marcus Hook, Pa.	Philadelphia, Pa.
202409		St. p.	White Seal	193	116	96.8	20.3	5.3	Pas.	16		1905	Fairbanks, Alaska	Eagle, Alaska
207999		Ga. s.	White Seal	14	9	44.0	9.3	3.0	Pas.	2	30	1905	De Pere, Wis.	Marquette, Mich.
81450		St. s.	White Star	7	7	42.0	11.0	4.0	Pas.	3		1893	Bridgeport, Conn.	New Haven, Conn.
204730		Ga. s.	White Star	11	7	41.3	12.3	3.3	Frt.	2		1907	Eustis, Fla.	Jacksonville, Fla.
202226		Ga. s.	White Swan	7	6	30.4	8.4	2.4	Fsh.	3		1904	Manitowoc, Wis.	Manitowoc, Wis.
206724		Ga. p.	White Swan	11	11	58.6	11.4	2.6	Tow.	2	40	1909	Leavenworth, Ind.	Louisville, Ky.
81556		Ga. s.	White Wing	17	11	50.1	14.3	3.6	Frt.	2		1896	Newport, Va.	Elizabeth City, N. C.
81607		St. s.	White Wing	67	34	69.4	16.7	8.3	Fsh.	5		1898	Seattle, Wash.	Juneau, Alaska
201667		Ga. s.	White Wing	21	15	64.3	17.5	4.1	Msc.	2		1904	Chincocheague, Va.	Cape Charles, Va.
206927		Ga. s.	White Wing	37	31	71.6	16.5	4.3	Frt.	2	28	1909	White Haven, Md.	Crisfield, Md.
204386		Ga. s.	White Wings	6	6	24.0	12.0	3.2	Fsh.	1		1890	Osterville, Mass.	Newport, R. I.
204024		St. s.	Whitford	14	12	40.5	8.5	3.4	Tow.	2	35	1907	Oshkosh, Wis.	Manitowoc, Wis.

† Formerly ga. s. Hornet.

‡ Formerly st. s. Bee.

§ Formerly st. s. (a) Robert H. Rathbun.

¶ Formerly st. s. (b) Shawanese.

\* Formerly st. s. Majestic.

\*\* Formerly st. s. Ben Harrison.

† Sold alien 1913.

## MERCHANT STEAM VESSELS OF THE UNITED STATES—Continued.

Official No.	Signal letters.	Rlg.	Name of vessel.	Gross tonnage.	Net tonnage.	Length.	Breadth.	Depth.	Service.	Crew.	Indicated horsepower.	When built.	Where built.	Home port (where permanent document issues).
						Feet.	Feet.	Feet.						
81862	K. S. J. L.	St. s.	WHITTIER.....	1,295	798	240.0	32.0	17.5	Frt.	25	800	1903	San Francisco, Cal.	San Francisco, Cal.
201179		Ga. s.	Whis.....	8	6	40.5	11.1	4.1	Msc.	1	14	1904	New Haven, Conn.	New Haven, Conn.
207097		St. s.	Why.....	8	6	49.0	8.0	3.0	Tow.	2		1909	Berwick, La.	Brashear, La.
81519		St. s.	Why Not.....	12	8	49.4	10.3	5.1	Pas.	1		1895	Clifton, N. Y.	New York, N. Y.
207871		Ga. s.	Why Not.....	8	7	26.5	8.1	3.1	Fsh.	3	10	1905	Leland, Mich.	Grand Haven, Mich.
81662		St. s.	Wloomco.....	136	70	113.5	19.7	10.1	Fsh.	27	275	1900	Pocomoke City, Md.	Tappanhook, Va.
202725		Ga. s.	Wloomco.....	19	12	52.0	12.3	3.3	Fsh.	2		1905	Shadpoint, Md.	Crisfield, Md.
203291		Ga. s.	Wide Awake.....	11	7	30.6	12.3	5.8	Frt.	1		1906	Eastport, Me.	Eastport, Me.
81510		Ga. s.	Widgeon.....	9	5	25.3	11.5	3.6	Msc.	1		(†)	Totenville, N. Y.	New York, N. Y.
81687		Ga. s.	Widgeon.....	5	5	25.3	11.5	3.6	Fsh.	1		1900	Monument Beach, Mass.	Nantucket, Mass.
81842		Ga. s.	Widgeon.....	22	13	50.0	12.0	4.0	Msc.	2	20	1902	Port Republic, N. J.	Somers Point, N. J.
205597		Ga. y.	Widgeon.....	14	9	39.7	10.4	3.6	Yct.	1		1907	Hoquiam, Wash.	Seattle, Wash.
206117		Ga. s.	Widgeon.....	15	10	45.0	15.0	3.3	Fer.	2		1909	Havre de Grace, Md.	Baltimore, Md.
81501		St. s.	Wilgam.....	40	23	72.0	17.3	6.0	Fsh.	10	85	1895	San Francisco, Cal.	San Francisco, Cal.
207834		Ga. y.	Wilanda.....	36	21	62.8	13.5	6.5	Yct.	2	80	1910	South Boston, Mass.	Patchogue, N. Y.
81755		St. s.	Wilavis.....	16	11	50.4	10.5	5.9	Frt.	2		1901	Rainier, Ore.	Astoria, Ore.
206911		St. s.	Wilbert A. Edwards.....	301	164	143.4	24.0	11.6	Frt.	29	500	1912	Solomons, Md.	Tappanhook, Va.
200067		Ga. s.	WILBERT L. SMITH.....	4,319	3,039	380.0	50.0	28.0	Pas.	21	1,500	1903	Lorain, Ohio	Oswego, N. Y.
202290		Ga. s.	Wilbur.....	6	6	32.0	6.5	3.0	Pas.	1		1905	Davenport, Iowa	Rock Island, Ill.
81606		*St. p.	Wilbur Crimmin.....	124	69	80.0	19.4	3.7	Pas.	18		1898	Coupeville, Wash.	St. Michael, Alaska.
81195		Ga. s.	Wilbur D.....	10	10	44.0	15.2	4.0	Msc.	1		1888	Patchogue, N. Y.	Patchogue, N. Y.
207585		Ga. s.	Wilbur M.....	6	6	27.1	8.7	3.6	Pas.	1	15	1909	Harbor Springs, Mich.	Grand Haven, Mich.
211279		Ga. s.	Wildbird.....	13	9	37.5	12.6	4.1	Pas.	1	12	1913	Chicago, Ill.	Chicago, Ill.
210470		*Ga. p.	Wildcat.....	11	7	43.5	9.8	5.8	Pas.	1	10	1912	Pine Bluff, Ark.	Memphis, Tenn.
76908		Ga. y.	Wild Duck.....	27	20	56.0	17.2	5.2	Yct.	4		1890	Pocomoke City, Md.	New York, N. Y.
81333	K. J. P. M.	St. y.	WILD DUCK.....	233	116	138.4	24.0	11.0	Yct.	18	400	1891	Boston, Mass.	Do.
81736		Ga. s.	Wild Duck.....	10	7	33.7	12.0	4.5	Pas.	0		1899	Brooklyn, N. Y.	Do.
208297		*Ga. p.	Wild Duck.....	17	13	56.2	17.0	2.1	Fer.	0	11	1905	Clarksville, Tenn.	Nashville, Tenn.
210181		Ga. s.	Wild Duck.....	8	7	29.5	10.5	4.0	Oys.	1	15	1912	Stratford, Conn.	Bridgeport, Conn.
202964		Ga. y.	Wildflower.....	33	27	66.1	12.0	5.1	Yct.	3		1906	New York, N. Y.	Chicago, Ill.
116492		St. y.	Wild Goose.....	43	27	62.2	14.0	7.5	Yct.	4		1892	Salem, Mass.	New Haven, Conn.
76869		Ga. s.	Wild Oats.....	43	29	85.5	13.3	5.8	Yct.	8		1890	Port Jefferson, N. Y.	Savannah, Ga.
200441		*Ga. p.	Wild Wood.....	11	11	42.0	10.0	2.5	Msc.	2	20	1903	Gilbertsville, Ky.	Paducah, Ky.
80569		Ga. s.	Wildwood.....	11	10	31.0	13.0	5.0	Fsh.	2		1876	Mystic, Conn.	Stonington, Conn.
81022		St. s.	Wildwood.....	53	26	66.6	15.6	5.2	Pas.	4		1884	Rainier, Ore.	Pt. Townsend, Wash.
81508		Ga. s.	Wildwood.....	7	6	39.1	10.0	3.6	Pas.	2		1895	Gloucester, N. J.	Somers Point, N. J.
202280		St. s.	Wildwood.....	22	15	66.0	14.5	4.7	Pas.	3		1905	Greenport, N. Y.	Do.
203428		Ga. s.	Wildwood.....	14	13	39.2	10.6	4.7	Fsh.	1		1906	Ketchikan, Alaska.	Ketchikan, Alaska.
203962		*Ga. p.	Wildwood.....	20	11	43.0	10.0	2.5	Mso.	1		1906	St. Louis, Mo.	Brashear, La.
206345		St. s.	WILDWOOD.....	809	550	152.9	36.7	13.0	Pas.	8	650	1911	Port Richmond, N. Y.	Camden, N. J.
81256		Ga. s.	Wilford W. Fuller.....	23	22	48.0	17.8	5.1	Frt.	4		1890	Bayport, N. Y.	New Bedford, Mass.
206498		Ga. s.	Wilfred P.....	9	9	31.1	10.4	4.7	Frt.	1	20	1909	Groton, Conn.	Newport, R. I.
80272		Ga. s.	Wilhelmina.....	39	25	67.8	22.8	4.1	Frt.	6		1872	East Pascagoula, Miss.	New York, N. Y.
150711	K. M. N. C.	St. s.	WILHELMINA.....	1,696	1,068	260.0	36.6	19.8	Frt.	20	725	1888	West Hartlepool, Eng.	Do.
203030		Ga. s.	Wilhelmina.....	8	5	32.1	10.1	3.8	Pas.	2		1906	Ballard, Wash.	Nome, Alaska.
206997	L. B. H. F.	St. s.	WILHELMINA.....	6,974	4,402	426.1	54.1	33.5	Pas.	87	6,000	1909	Newport News, Va.	San Francisco, Cal.
209095		Ga. s.	Wilhelmina.....	25	17	45.2	12.0	6.2	Fsh.	5	32	1912	Seattle, Wash.	Seattle, Wash.
81733		St. s.	WILKESBARRE.....	4,153	3,311	381.7	50.5	28.0	Frt.	22	2,100	1901	Buffalo, N. Y.	Buffalo, N. Y.
201356		St. s.	WILKESBARRE.....	1,197	814	191.4	44.0	15.8	Fer.	8	1,400	1904	Wilmington, Del.	New York, N. Y.
207537		Ga. s.	Wilkin II.....	15	10	37.6	12.9	6.0	Pas.	2		1910	Phippsburg, Me.	Bath, Me.
209117	L. C. D. V.	St. s.	Willamette.....	903	555	194.7	40.0	15.2	Frt.	27	700	1911	Fairhaven, Cal.	San Francisco, Cal.
81827		Ga. s.	Willamina.....	10	9	31.0	12.0	3.8	Frt.	2		1902	Bridgeton, N. J.	Bridgeton, N. J.
203575		Ga. s.	Willapa.....	11	8	51.0	14.0	3.0	Pas.	1		1906	South Bend, Wash.	Pt. Townsend, Wash.
206053	K. W. N. P.	St. s.	Willapa.....	752	433	178.5	40.0	13.3	Frt.	19		1908	Raymond, Wash.	San Francisco, Cal.
80453		St. s.	Willard.....	22	12	49.9	13.0	4.7	Tow.	4		1874	Portland, Me.	Portland, Me.
81420		St. s.	Willard.....	35	17	60.8	14.4	6.4	Tow.	4		1892	Portsmouth, Va.	Norfolk, Va.
107196		Ga. s.	Willard.....	12	9	37.5	15.6	4.5	Msc.	1		1895	Ransomville, N. C.	Newbern, N. C.
206170		Ga. s.	Willard.....	8	6	28.4	11.8	2.2	Pas.	1	10	1906	Key West, Fla.	Key West, Fla.
210982		Ga. s.	Willard B.....	64	44	73.3	17.8	7.3	Fsh.	5	125	1913	Port Blakeley, Wash.	Seattle, Wash.
200402		St. s.	Willard C.....	22	11	50.7	12.7	5.0	Tow.	2	35	1904	Eureka, Cal.	Eureka, Cal.
208146		St. s.	WILLARD L.....	46	32	61.0	16.1	8.0	Fsh.	3	55	1910	Cleveland, Ohio.	Cleveland, Ohio.
202550		Ga. s.	Willard K. Osier.....	8	5	31.1	11.1	5.8	Fsh.	2		1905	Friendship, Me.	S. W. Harbor, Me.
210488		St. s.	WILLARD U. TAYLOR.....	244	166	96.5	30.0	12.3	Frt.	8	500	1913	Camden, N. J.	Philadelphia, Pa.
81758		*St. p.	Will H. Isom.....	983	619	183.8	36.5	5.6	Pas.	36	890	1901	Ballard, Wash.	St. Michael, Alaska.
81016		St. s.	Will H. Wood.....	44	22	72.2	16.6	7.6	Tow.	7		1884	New Orleans, La.	Pittsburgh, Pa.
208634		St. s.	Will and Frank.....	25	17	57.0	15.8	5.9	Fsh.	3	65	1911	Erie, Pa.	Dunkirk, N. Y.
81619		St. s.	Will and Harry.....	10	7	39.3	12.0	4.0	Fsh.	5		1898	Ashtabula, Ohio.	Milwaukee, Wis.
80307		St. s.	William.....	33	16	54.6	14.0	6.8	Tow.	4		1872	New Brunswick, N. J.	New Haven, Conn.
206270	L. B. C. R.	St. s.	William Blundon.....	240	129	127.4	22.8	10.4	Fsh.	27	500	1909	Solomons, Md.	Tappanhook, Va.
75381		St. s.	Wm. Bradley 2nd.....	52	28	62.2	15.6	7.0	Tow.	5		1872	Philadelphia, Pa.	New York, N. Y.
210694	L. C. S. P.	St. s.	WILLIAM CHATHAM.....	1,600	915	234.5	42.7	14.5	Frt.	30	1,250	1913	San Francisco, Cal.	San Francisco, Cal.
81050	K. W. M. N.	St. s.	William Chisholm.....	1,581	1,246	246.6	36.9	19.4	Frt.	17	550	1884	Cleveland, Ohio.	New York, N. Y.
80965		St. s.	William Coleman.....	21	10	53.6	13.7	5.6	Tow.	3		1883	Athens, N. Y.	Do.
81424	K. P. M. N.	St. s.	William Coley.....	193	116	121.5	26.0	8.7	Wrk.	9	310	1893	Totenville, N. Y.	Do.

1 Formerly schr. J. M. Laudeman.

2 Formerly ga. y. Barnade.

3 Formerly st. y. Sylvia.

4 Formerly st. y. Jessie.

5 Formerly st. s. (a British, New Borough.

6 Formerly st. s. (b Pensacola.

7 Formerly st. s. Willard Clapp.

8 Formerly slp. American Eagle.

9 Formerly st. s. Peerless.

† Formerly st. s. J. Warren Coulson.

‡ Rebuilt, 1895.



## MERCHANT STEAM VESSELS OF THE UNITED STATES—Continued.

Official No.	Signal letters.	Rig.	Name of vessel.	Gross tonnage.	Net tonnage.	Length.	Breadth.	Depth.	Services.	Crew.	Indicated horsepower.	When built.	Where built.	Home port (where permanent document issues).
						Feet.	Feet.	Feet.						
81328		St. s.	William Conners.....	15	10	41.4	11.1	4.1	Pas.	3	.....	1891	Brewer, Me.	Bangor, Me.
80636		St. s.	William Cramp.....	56	28	69.0	17.5	7.5	Tow.	4	.....	1877	Philadelphia, Pa.	Philadelphia, Pa.
81431		St. s.	Wm. Dickinson.....	78	49	78.2	19.5	10.9	Tow.	8	.....	1893	Benton Harbor, Mich.	Chicago, Ill.
81216		St. s.	Wm. Dinsdale.....	44	22	57.0	16.5	7.3	Wat.	3	.....	1889	Brooklyn, N. Y.	New York, N. Y.
81800		*St. p.	Wm. Drows.....	55	55	84.0	21.5	3.8	Tow.	4	.....	1901	Morgan City, La.	Brashear, La.
81702		St. s.	WILLIAM EDENBORN.....	5,910	4,531	478.0	52.0	30.0	Frt.	24	1,800	1900	West Bay City, Mich.	Duluth, Minn.
80726		St. s.	William Edwards.....	1,272	973	226.0	35.8	18.2	Frt.	15	400	1879	Abbotts Bridge, Ohio	Sandusky, Ohio.
81670		St. p.	Wm. Elliott.....	98	83	101.0	31.0	5.4	Pas.	9	75	1899	Georgetown, S. C.	Georgetown, S. C.
81771		St. s.	William Engel.....	47	32	63.1	17.5	7.2	Fsh.	4	.....	1901	Manitowoc, Wis.	Milwaukee, Wis.
26512		St. p.	William Fletcher.....	159	95	143.0	22.0	8.8	Pas.	6	500	1864	Keyport, N. J.	New York, N. Y.
201048		*St. p.	Wm. Garig.....	193	193	175.0	35.0	5.2	Pas.	42	209	1904	Jeffersonville, Ind.	New Orleans, La.
81480		St. s.	William Hengerer.....	125	90	91.0	17.6	9.6	Frt.	4	75	1894	Phoenix, N. Y.	Buffalo, N. Y.
81854		*St. p.	William Howard.....	95	55	85.0	25.0	4.2	Pas.	14	.....	1903	Palatka, Fla.	Jacksonville, Fla.
81011		Ca. s.	William Kelsor.....	10	5	41.0	12.6	3.4	Msc.	1	.....	1883	York County, Va.	Newport News, Va.
81592		*St. p.	William Kyle.....	35	23	89.4	18.7	3.0	Frt.	5	.....	1897	Franklin, La.	Brashear, La.
205186		St. s.	WILLIAM LIVINGSTONE.....	6,634	4,927	532.0	58.3	32.0	Frt.	26	1,800	1908	Ecorse, Mich.	Duluth, Minn.
207137		Ca. s.	Wm. Logan.....	14	9	57.0	14.6	3.6	Frt.	1	100	1909	Buffalo, N. Y.	Buffalo, N. Y.
205209		St. s.	William M.....	87	87	100.0	22.0	4.8	Frt.	4	40	1908	Wilmington, N. C.	Wilmington, N. C.
206723		St. s.	William McAllister.....	139	94	85.0	23.0	10.1	Tow.	5	400	1909	Brooklyn, N. Y.	New York, N. Y.
81459		St. s.	William McAvoy.....	31	15	56.0	14.5	6.6	Tow.	4	.....	1893	Bordentown, N. J.	Burlington, N. J.
81770		*St. p.	Wm. McClellan.....	185	185	150.0	28.0	4.5	Tow.	5	589	1901	Jeffersonville, Ind.	St. Louis, Mo.
81786		Ca. s.	William McKenley.....	14	13	45.8	14.9	4.0	Oys.	2	.....	1901	Patchogue, N. Y.	Provincetown, Mass.
207874		Ca. s.	Wm. McKinley.....	9	8	30.0	9.8	3.5	Fsh.	2	8	1897	Seul Choix Point, Mich.	Grand Haven, Mich.
80552		St. s.	William Marvel.....	86	58	87.0	23.5	6.7	Frt.	5	.....	1875	Fall River, Mass.	New York, N. Y.
81804		St. s.	WILLIAM NOTTINGHAM.....	4,234	3,070	376.5	50.0	29.0	Pas.	22	1,200	1902	Buffalo, N. Y.	Oswego, N. Y.
81870		Ca. s.	Wm. Penn.....	8	8	38.9	14.6	3.6	Oys.	1	.....	1903	Forked River, N. J.	Port Amboy, N. J.
110443		St. s.	Wm. Reinhart.....	56	31	70.2	17.0	7.6	Tow.	4	.....	1891	Baltimore, Md.	New York, N. Y.
80918		St. s.	William Rollar.....	28	14	56.0	15.8	7.6	Tow.	3	.....	1882	Saugatuck, Mich.	Cleveland, Ohio.
202254		St. s.	WILLIAM ROWLAND.....	129	88	80.6	20.5	10.5	Tow.	4	500	1905	Chester, Pa.	New York, N. Y.
80762		St. s.	Wm. Rudolph.....	267	209	145.0	23.6	9.0	Frt.	8	300	1880	Mount Clemens, Mich.	Milwaukee, Wis.
206437		Ca. s.	William S.....	8	6	33.8	11.8	4.3	Fsh.	2	18	1909	Erle, Pa.	Cleveland, Ohio.
81021		St. s.	William Schaubel, sr.....	45	22	63.5	16.0	6.7	Tow.	5	.....	1884	Philadelphia, Pa.	New York, N. Y.
80722		Ca. s.	William Scott.....	9	9	34.1	13.3	3.5	Msc.	1	.....	1878	Rockaway, N. Y.	Do.
20623		Ca. s.	William Shriver.....	16	10	42.0	16.0	4.0	Frt.	2	.....	1853	Philadelphia, Pa.	Norfolk, Va.
80745		St. s.	William Sprague.....	48	24	68.4	16.2	7.5	Tow.	5	.....	1880	Boston, Mass.	Boston, Mass.
81152		St. s.	Wm. Stevenson.....	34	23	50.5	14.8	8.8	Tow.	3	.....	1887	Buffalo, N. Y.	Buffalo, N. Y.
150266		St. p.	William Storie.....	439	320	146.0	29.0	8.8	Pas.	15	274	1882	Brooklyn, N. Y.	Newark, N. J.
201211		Ca. s.	William Tell.....	13	9	33.0	10.6	4.0	Pas.	1	.....	1904	Dewatto, Wash.	Pt. Townsend, Wash.
201536		Ca. s.	William Tell.....	15	8	42.9	16.5	3.4	Oys.	4	.....	1904	Bloxli, Miss.	New Orleans, La.
81354		*St. p.	Wm. Towle.....	96	63	90.0	16.0	3.5	Tow.	6	.....	1891	Metropolis, Ill.	Sioux City, Iowa.
200549		St. s.	William Tracy.....	62	42	69.0	18.0	7.4	Tow.	4	.....	1903	Port Richmond, N. Y.	New York, N. Y.
81105		St. s.	Wm. A. Cumming.....	76	40	65.0	16.3	5.7	Oys.	6	.....	1885	South Norwalk, Conn.	Bridgeport, Conn.
206655		St. s.	WILLIAM A. FIELD.....	114	61	71.0	20.0	12.5	Tow.	5	1,000	1909	Cleveland, Ohio.	Duluth, Minn.
81025		St. s.	Wm. A. Haskell.....	1,530	1,440	242.5	37.0	14.2	Frt.	17	600	1884	Detroit, Mich.	Ogdensburg, N. Y.
76883		St. s.	William A. Hazzard.....	372	267	154.8	29.8	11.8	Frt.	12	793	1890	Sheboygan, Wis.	Port Huron, Mich.
207468		St. s.	William A. Jamison.....	229	116	98.0	27.5	13.5	Tow.	6	1,000	1910	Noank, Conn.	New York, N. Y.
81001		St. s.	Wm. A. Johnson.....	25	12	55.5	14.9	6.6	Tow.	3	.....	1883	Baltimore, Md.	Baltimore, Md.
205880		St. s.	WILLIAM A. MCGONAGLE.....	275	183	110.0	28.0	15.0	Frb.	9	800	1908	Lorain, Ohio.	Duluth, Minn.
202305		St. s.	WILLIAM A. PAINE.....	5,798	4,435	480.0	52.0	30.0	Frt.	22	1,500	1905	Cleveland, Ohio.	Cleveland, Ohio.
202311		St. s.	WILLIAM A. ROGERS.....	6,524	5,101	525.0	55.0	31.0	Pas.	24	1,800	1905	Lorain, Ohio.	Niagara Falls, N. Y.
80352		St. s.	Wm. A. Wells.....	68	40	76.5	17.0	8.2	Fsh.	19	.....	1873	Bristol, Me.	Newport, R. I.
81808		St. s.	William B. Blades, jr.....	62	34	61.0	16.7	5.8	Pas.	5	.....	1902	Newbern, N. C.	Newbern, N. C.
204121		St. s.	WILLIAM B. DAVOCK.....	4,468	3,246	420.0	52.0	23.0	Frt.	23	1,400	1907	St. Clair, Mich.	Cleveland, Ohio.
207981		St. s.	WILLIAM B. DICKSON.....	7,568	5,712	580.0	58.2	33.2	Frt.	24	1,800	1910	Ecorse, Mich.	Duluth, Minn.
81489		St. s.	Wm. B. Kirk.....	116	93	92.2	14.1	4.0	Frt.	6	60	1887	Baldwinsville, N. Y.	Buffalo, N. Y.
209859		St. s.	William B. Murray.....	390	172	151.6	24.1	13.0	Fsh.	34	700	1912	Rockland, Me.	Greenport, N. Y.
207252		St. s.	WILLIAM B. SCHILLER.....	7,521	5,819	580.0	58.0	32.0	Frt.	25	1,880	1909	Lorain, Ohio.	Duluth, Minn.
81674		Ca. s.	Wm. B. Tunnison.....	18	11	60.5	17.5	4.5	Oys.	2	.....	1899	Crab Island, Md.	Norfolk, Va.
208396		St. s.	WILLIAM C. AGNEW.....	6,533	4,985	532.0	58.0	31.0	Frt.	27	1,760	1911	Lorain, Ohio.	Cleveland, Ohio.
202200		St. s.	Wm. D. Ames.....	30	21	61.3	15.0	6.0	Pas.	9	50	1905	.....	Sandusky, Ohio.
10655		St. s.	Wm. E. Cleary.....	41	20	62.0	16.6	7.3	Tow.	5	.....	1864	Philadelphia, Pa.	Boston, Mass.
81166		St. s.	Wm. E. Cleary.....	140	110	96.0	17.5	9.0	Frt.	4	120	1887	Lockport, N. Y.	New York, N. Y.
201197		St. s.	Wm. E. Cleary.....	90	61	75.6	19.5	11.0	Tow.	9	.....	1904	Newburgh, N. Y.	Albany, N. Y.
202296		St. s.	WILLIAM E. COREY.....	6,363	5,045	557.8	56.0	26.5	Frt.	24	1,800	1905	Chicago, Ill.	Duluth, Minn.
80991		Ca. s.	Wm. E. Cox.....	25	22	46.1	17.3	5.6	Frt.	1	.....	1883	Milford, Del.	Patchogue, N. Y.
81437		St. s.	William E. Doron.....	171	142	79.4	23.0	8.6	Fer.	5	.....	1893	Philadelphia, Pa.	Burlington, N. J.
81688		St. s.	WILLIAM E. REIS.....	4,426	2,832	416.0	50.0	24.0	Frt.	20	1,700	1900	Cleveland, Ohio.	Cleveland, Ohio.
81807		St. s.	Wm. F. Fitch.....	3,629	2,632	346.0	48.0	28.0	Frt.	21	1,420	1902	Wyandotte, Mich.	Do.
208373	L. B. T. D.	St. s.	Wm. F. HERRIN.....	4,938	3,143	378.0	52.1	29.5	Oil.	40	2,000	1911	Newport News, Va.	San Francisco, Cal.
81493	K. M. C. W.	St. s.	Wm. F. McCAULEY.....	149	74	90.0	21.0	11.2	Tow.	7	640	1894	Camden, N. J.	Savannah, Ga.
81845		St. s.	Wm. F. Pletz.....	29	17	52.6	14.0	3.4	Tow.	3	.....	1902	Vermilion, Ohio.	Cleveland, Ohio.
81089		St. s.	William F. Reed.....	30	15	57.7	13.2	5.8	Drg.	4	.....	1885	Glenwood, N. Y.	New York, N. Y.
91372		St. p.	William F. Romer.....	880	603	221.7	52.9	12.3	Pas.	32	900	1881	Baltimore, Md.	Do.
202542		St. a.	WILLIAM G. MATHER.....	6,838	5,183	513.0	60.2	32.0	Frt.	22	2,000	1905	Ecorse, Mich.	Marquette, Mich.

<sup>1</sup> Formerly st. s. Stella.  
<sup>2</sup> Formerly st. p. Patrol.

<sup>3</sup> Formerly st. s. John Schroeder.

<sup>4</sup> Formerly st. s. [a] General U. S. Grant.  
 [b] Mary R. McKillop.

<sup>5</sup> Formerly st. p. Mason L. Weems.

## MERCHANT STEAM VESSELS OF THE UNITED STATES—Continued.

Official No.	Signal letters.	Rig.	Name of vessel.	Gross tonnage.	Net tonnage.	Length.	Breadth.	Depth.	Service.	Crew.	Indicated horsepower.	When built.	Where built.	Home port (where permanent document issues).
						Feet.	Feet.	Feet.						
63046		St. s.	William G. Perry	481	320	162.0	36.0	8.8	Lgt.	11	268	1901	West Bay City, Mich.	Cleveland, Ohio.
81723		St. s.	Wm. G. Williams	30	20	50.1	15.4	6.5	Tow.	2		1900	East Boston, Mass.	Boston, Mass.
81744		St. s.	Wm. H. Baldwin	38	26	54.0	16.8	6.8	Tow.	4		1901	New Baltimore, N. Y.	Bath, Me.
90445		St. s.	William H. Beard	28	14	54.0	14.7	6.2	Tow.	3		1874	Brooklyn, N. Y.	New York, N. Y.
81237		Ga. s.	Wm. H. Bunting	15	15	56.3	15.6	4.4	Frt.	1		1889	Oriole, Md.	Norfolk, Va.
90970		St. s.	William H. Clark	69	34	74.1	18.0	8.0	Pas.	5		1883	Boston, Mass.	Boston, Mass.
80674		Ga. s.	William H. Davidson	10	9	33.2	12.0	5.0	Fsh.	1		1878	New London, Conn.	Deer Isle, Me.
81358		St. s.	Wm. H. Gallison	58	29	68.9	18.2	8.4	Tow.	5		1862	Boston, Mass.	Fall River, Mass.
81801		St. s.	WILLIAM H. GRATWICK	4,776	3,352	416.0	50.0	28.0	Frt.	20	1,600	1902	Cleveland, Ohio.	Cleveland, Ohio.
204230		St. s.	Wm. H. Keeler	74	50	65.5	19.0	8.0	Tow.	4		1907	New Baltimore, N. Y.	New York, N. Y.
81846		St. s.	Wm. H. Kinch	58	39	68.0	17.0	9.0	Tow.	3		1902	Ferrysburg, Mich.	Duluth, Minn.
81628	K. N. R. F.	Ga. s.	William H. Moody	259	176	115.0	27.5	9.2	Frt.	6	360	1898	Essex, Mass.	Gloucester, Mass.
204277	K. W. F. G.	Ga. s.	William H. Murphy	923	673	190.8	39.6	12.6	Frt.	20		1907	Hoaquam, Wash.	San Francisco, Cal.
80488		Ga. s.	William H. Phillips	10	9	35.0	12.8	3.4	Msc.	2		1874	Patchogue, N. Y.	Newark, N. J.
96285		Ga. s.	Wm. H. Robbins	20	18	39.0	16.6	4.9	Oys.	3		1895	do	Patchogue, N. Y.
81134		Ga. s.	William H. Rowe	16	15	45.5	15.6	4.0	Oys.	1		1886	Bay Shore, N. Y.	Do.
81117		Ga. s.	Wm. H. Sharpe	7	6	37.3	12.1	3.3	Frt.	1		1886	Patchogue, N. Y.	Do.
81118		Ga. s.	Wm. H. Starbuck	53	50	75.6	21.0	9.5	Msc.	9		1886	Tottenville, N. Y.	Newport, R. I.
200536		St. s.	William H. Taylor	226	153	108.3	26.2	12.1	Tow.	10	750	1903	Noank, Conn.	New York, N. Y.
200576		St. s.	WILLIAM H. TRUESDALE	5,057	3,764	432.0	52.0	28.0	Frt.	23	1,500	1908	Lorain, Ohio.	Buffalo, N. Y.
81749		St. s.	Wm. H. Wickham	33	22	58.2	13.9	5.5	Fer.	4		1883	Brooklyn, N. Y.	New York, N. Y.
81164		St. s.	Wm. H. Wolf	2,265	1,791	285.0	42.3	19.2	Frt.	17	800	1887	Milwaukee, Wis.	Milwaukee, Wis.
205180		St. s.	WILLIAM H. WOLF	6,281	4,767	504.0	54.0	30.0	Frt.	20	1,600	1908	Lorain, Ohio.	Chicago, Ill.
81757		St. s.	William H. Yerkes, jr.	59	40	73.0	18.0	8.4	Tow.	8		1901	Solomons, Md.	Boston, Mass.
80789		Ga. s.	William I. Hume	14	14	42.6	16.7	3.8	Frt.	2		1880	Onancock, Va.	Norfolk, Va.
81027		St. s.	Wm. J. Averell	1,603	1,425	241.7	36.7	14.5	Frt.	16	600	1884	Detroit, Mich.	Ogdensburg, N. Y.
81724		Ga. s.	Wm. J. Blankford	26	18	66.0	18.1	4.4	Frt.	4		1900	Cambridge, Md.	Baltimore, Md.
81693		St. s.	Wm. J. Bradley	99	67	84.0	19.5	9.5	Tow.	7		1900	Camden, N. J.	Philadelphia, Pa.
205835		St. s.	Wm. J. Conway	65	44	58.7	19.5	8.5	Tow.	4	200	1908	Tottenville, N. Y.	New York, N. Y.
203421		St. s.	William J. Dalley	80	54	70.6	20.4	9.0	Tow.	5		1906	do	Do.
204417		St. s.	WILLIAM J. FILBERT	7,962	6,189	585.0	60.0	32.0	Frt.	25	1,880	1907	Lorain, Ohio.	Duluth, Minn.
200546		St. s.	Wm. J. Kelly	42	28	66.4	18.8	6.4	Pas.	8		1903	Scranton, Miss.	Galveston, Tex.
81119		St. s.	Wm. J. McCaldin	75	37	77.3	19.7	8.2	Tow.	4		1886	Athens, N. Y.	New York, N. Y.
209799		St. s.	Wm. J. MCCARTHY	98	40	82.0	21.0	10.3	Tow.	8	550	1912	Ferrysburg, Mich.	Chicago, Ill.
207790		St. s.	WILLIAM J. OLCANT	7,568	5,712	580.0	58.2	33.2	Frt.	24	1,800	1910	Ecorse, Mich.	Duluth, Minn.
81635		St. s.	WILLIAM K. KAVANAUGH	203	138	124.5	20.2	9.3	Tow.	4	598	1898	Dubuque, Iowa.	St. Louis, Mo.
81747		St. s.	WILLIAM L. BROWN	4,904	3,879	430.0	50.2	24.4	Frt.	25	1,700	1901	Chicago, Ill.	Duluth, Minn.
203441		St. s.	Wm. L. Parkhurst	50	39	69.8	16.6	5.2	Fer.	4		1906	Croton, N. Y.	New York, N. Y.
81002		St. s.	Wm. L. Proctor	117	58	104.0	20.0	10.0	Tow.	9	325	1883	Buffalo, N. Y.	Ogdensburg, N. Y.
81283		St. s.	William L. Scott	54	27	67.9	17.4	10.0	Tow.	3		1890	do	Buffalo, N. Y.
111172		St. s.	WILLIAM L. STRONG	203	138	102.0	24.0	12.6	Frb.	10	400	1898	Camden, N. J.	New York, N. Y.
205414		Ga. s.	Wm. L. Warner	10	8	31.4	9.0	3.7	Fah.	2	10	1902	Manitowoc, Wis.	Grand Haven, Mich.
81132		Ga. s.	Wm. M. Brittain	10	10	44.0	13.0	3.0	Frt.	1		1886	Nansemond Co., Va.	Norfolk, Va.
81154		St. s.	William M. Dove	18	9	50.0	13.5	6.5	Tow.	3		1887	Baltimore, Md.	Philadelphia, Pa.
80330		St. s.	Wm. M. Flanders	58	29	75.4	15.7	7.5	Pas.	6		1872	East Boston, Mass.	Pensacola, Fla.
81092		St. s.	William M. Merwin	111	75	78.2	17.4	6.8	Oys.	7		1885	Milford, Conn.	Bridgeport, Conn.
81841		Ga. s.	Wm. M. Upshur	12	9	56.0	15.0	3.0	Frt.	1		1902	Oyster, Va.	Norfolk, Va.
200478	K. S. T. D.	St. s.	WILLIAM M. WADLEY	154	104	89.7	21.5	10.5	Tow.	6	500	1903	Chester, Pa.	New York, N. Y.
81003		Ga. s.	William M. Walker	19	18	45.6	15.0	4.6	Frt.	2		1883	Edgartown, Mass.	Kennebunk, Me.
80436		St. s.	William N. Beach	49	33	69.0	17.4	7.2	Tow.	5		1873	Philadelphia, Pa.	New York, N. Y.
81217		St. s.	Wm. P. Congdon	68	34	75.2	18.0	7.8	Pas.	7		1889	Camden, N. J.	Savannah, Ga.
200451		St. s.	William P. Donnelly	54	37	62.7	17.3	7.5	Tow.	3		1903	Buffalo, N. Y.	Buffalo, N. Y.
81705	L. B. G. V.	St. s.	WILLIAM P. PALMER	2,293	1,609	242.0	42.0	26.6	Frt.	24	900	1900	Cleveland, Ohio.	Philadelphia, Pa.
208157		St. s.	WILLIAM P. PALMER	7,602	5,746	580.0	58.2	33.2	Frt.	24	1,800	1910	Ecorse, Mich.	Duluth, Minn.
86026		St. s.	William P. Rend	2,323	1,697	287.6	40.0	23.6	Frt.	16	900	1888	West Bay City, Mich.	Chicago, Ill.
202859		St. s.	WILLIAM P. SNYDER	6,939	5,492	530.0	56.2	32.0	Frt.	21	1,700	1906	Ecorse, Mich.	Cleveland, Ohio.
209662		St. s.	WILLIAM P. SNYDER, JR.	8,603	6,650	590.0	64.2	34.2	Frt.	24	2,500	1912	do	Pittsburgh, Pa.
202565		Ga. s.	William R. Hearst	10	8	41.5	13.1	5.5	Frt.	2		1890	East Machias, Me.	Lubec, Me.
81597		St. s.	WILLIAM R. LINN	4,328	3,196	400.0	48.3	23.9	Frt.	23	1,800	1898	Chicago, Ill.	Duluth, Minn.
81297		St. s.	Wm. S. Brusstar	45	22	63.0	17.2	7.6	Frt.	5		1890	Baltimore, Md.	New York, N. Y.
81906		St. s.	William S. Brusstar	174	99	132.0	20.0	9.6	Oys.	6	275	1902	do	Tappanhook, Va.
80149		St. s.	Wm. S. Earl	24	12	55.0	14.8	5.8	Tow.	2		1859	Philadelphia, Pa.	Albany, N. Y.
81791		St. s.	WILLIAM S. MACK	3,720	2,785	346.0	48.0	28.0	Frt.	20	1,250	1901	Lorain, Ohio.	Cleveland, Ohio.
80751		St. s.	Wm. S. McGowan	124	66	80.3	26.0	8.0	Frt.	2	51	1880	Boston, Mass.	Boston, Mass.
80601		St. s.	Wm. S. Stokely	83	83	96.5	18.0	8.4	Pol.	14		1875	Philadelphia, Pa.	Philadelphia, Pa.
95401		St. s.	William T. Cox	78	40	82.0	19.0	8.8	Tow.	5		1875	do	Newark, N. J.
136283		St. s.	Wm. T. Lancerft	65	45	66.0	20.4	6.6	Oys.	7		1877	Norwalk, Conn.	New Haven, Conn.
210075		Ga. s.	William T. Muir	65	43	80.0	19.7	7.9	Frt.	5	140	1912	Astoria, Oreg.	Ketchikan, Alaska.
81393		Ga. s.	William T. Stallings	17	10	59.7	15.8	4.1	Frt.	2		1892	Oriole, Md.	Baltimore, Md.
81694		St. s.	Wm. CASTLE RHODES	2,176	1,340	242.0	42.0	26.6	Pas.	17	1,200	1900	Lorain, Ohio.	Buffalo, N. Y.
81857		St. s.	WILLIAM HENRY MACK	3,781	2,923	354.0	48.0	28.0	Frt.	20	1,300	1903	Cleveland, Ohio.	Cleveland, Ohio.
201430		Ga. s.	Wm. W. Clark	11	9	38.0	12.2	5.1	Fah.	2		1904	Jonesport, Me.	Machias, Me.
81455		Ga. s.	William W. Crosswell	20	13	60.0	17.1	4.4	Pas.	3		1893	Oriole, Md.	Baltimore, Md.
202811		St. s.	William V. R. Smith	207	108	95.0	25.3	12.6	Tow.	6	650	1905	Noank, Conn.	New York, N. Y.

1 Formerly ga. s. Henry D. Simmonson.

2 Formerly st. s. William M. Mills.

3 Formerly st. s. Robert A. Van Wyck.

4 Formerly st. s. George G. Hadley.

5 Formerly st. s. Hudson.

6 Formerly st. s. Enterprise.

## MERCHANT STEAM VESSELS OF THE UNITED STATES—Continued.

Official No.	Signal letters.	Rig.	Name of vessel.	Gross tonnage.	Net tonnage.	Length.	Breadth.	Depth.	Service.	Crew.	Indicated horsepower.	When built.	Where built.	Home port (where permanent document issues).
						<i>Feet.</i>	<i>Feet.</i>	<i>Feet.</i>						
81835		Ga. s.	Wm. and John.....	14	9	40.3	12.5	4.3	Frt.	1		1902	Port Gamble, Wash.....	Pt. Townsend, Wash.
81170		Ga. s.	Williams Brothers.....	6	6	24.6	12.3	3.8	Fsh.	1		1887	Noank, Conn.....	Newport, R. I.
209024		*Ga. p.	Williamson.....	20	14	53.4	17.5	2.5	Fer.	1	8	1908	Nashville, Tenn.....	Nashville, Tenn.
80398		Ga. s.	Willie.....	14	10	37.4	13.7	4.4	Frt.	2		1874	Charleston, S. C.....	Charleston, S. C.
80616		Ga. s.	Willie.....	13	12	34.0	13.5	5.0	Msc.	2		1877	Noank, Conn.....	New York, N. Y.
81101		St. s.	Willie.....	38	19	56.0	16.0	6.9	Tow.	4		1885	Brooklyn, N. Y.....	Do.
81506		Ga. s.	Willie.....	11	10	36.6	14.4	4.0	Frt.	1		1895	Portsmouth, Va.....	Norfolk, Va.
207124		Ga. s.	Willie.....	10	9	30.4	10.3	3.8	Fsh.	2	20	1895	Bay City, Mich.....	Grand Haven, Mich.
81538		St. s.	Willie.....	14	9	40.2	14.0	4.8	Tow.	3		1896	Philadelphia, Pa.....	Philadelphia, Pa.
205132		St. s.	Willie.....	14	14	46.9	10.8	8.9	Msc.	3	25	1908	Beaumont, Tex.....	Port Arthur, Tex.
205570		Ga. s.	Willie.....	11	8	40.2	10.1	2.9	Msc.	2	20	1908	Jacksonville, Fla.....	Jacksonville, Fla.
208518		Ga. s.	Willie.....	20	14	55.7	12.8	4.6	Tow.	3	75	1911	Westlake, La.....	Galveston, Tex.
208527		St. s.	Willie.....	9	8	41.0	10.0	3.0	Frt.	2	15	1910	Georgetown, S. C.....	Georgetown, S. C.
203370		*Ga. p.	Willie B.....	14	14	50.8	10.0	2.3	Tow.	1		1906	Tyrene, Ky.....	Louisville, Ky.
80317		St. s.	Willie Brown.....	19	10	47.0	13.0	6.0	Tow.	5		1871	Buffalo, N. Y.....	Duluth, Minn.
81838		Ga. s.	Willie F.....	6	5	40.3	13.0	2.9	Oys.	2		1900	Hopkins, Va.....	Cape Charles, Va.
202874		Ga. s.	Willie K.....	13	11	42.2	15.3	3.6	Oys.	3		1906	Patchogue, N. Y.....	Patchogue, N. Y.
81731		Ga. s.	Willie M.....	14	12	56.0	14.3	3.6	Fsh.	4		1900	Greenport, N. Y.....	Greenport, N. Y.
81421		Ga. s.	Willie R.....	9	8	35.0	13.0	3.9	Fsh.	2		1892	Biloxi, Miss.....	Gulport, Miss.
201453		Ga. s.	Willie R.....	17	13	60.0	14.9	3.4	Pas.	4		1904	Bon Secour, Ala.....	Mobile, Ala.
81864		St. s.	Willie Welch.....	46	31	51.9	16.8	9.2	Tow.	4	75	1903	South Amboy, N. J.....	New York, N. Y.
81366		Ga. s.	Willie E. Morse.....	9	9	32.4	12.0	6.2	Msc.	1		1892	Friendship, Me.....	Southwest Harbor, Me.
81230		Ga. s.	Willie J. Gibson.....	9	9	58.5	15.2	4.1	Frt.	1		1889	Solomons Island, Md.....	Annapolis, Md.
81798		Ga. s.	Willie N. Johnson, jr.....	19	14	54.6	17.0	2.6	Msc.	4		1901	Biloxi, Miss.....	Gulport, Miss.
204363		Ga. s.	Willis W.....	10	9	38.0	11.3	4.9	Fsh.	3		1907	Erie, Pa.....	Erie, Pa.
81768		Ga. y.	Willis T.....	24	20	49.7	12.0	5.0	Yct.	1		1901	New York, N. Y.....	New York, N. Y.
208397		St. s.	WILLIS L. KING.....	7,568	5,712	580.0	58.2	33.2	Frt.	24	1,800	1911	Ecorse, Mich.....	Duluth, Minn.
208537		Ga. s.	Willmetta.....	5	5	46.5	10.3	4.2	Frt.	2	37	1910	Poquoson, Va.....	Tappahannock, Va.
81457		Ga. s.	Will-o'-the-Wisp.....	8	7	31.9	11.9	4.6	Oys.	2		1893	Bridgeport, Conn.....	Bridgeport, Conn.
81661		Ga. s.	Willow.....	10	8	30.0	12.8	4.8	Msc.	1		1890	Brooklyn, N. Y.....	New York, N. Y.
200014		St. s.	Willow.....	18	13	71.6	14.3	3.0	Pas.	3		1903	St. Joseph, Mich.....	Erie, Pa.
26492		Ga. s.	Willow Brook.....	11	9	37.5	14.6	3.6	Pas.	1		1857	East Hartford, Conn.....	New York, N. Y.
208981		Ga. s.	Willow H.....	7	6	32.3	8.2	3.4	Fer.	1	16	1903	Northport, Mich.....	Grand Haven, Mich.
207464		Ga. y.	Wilmarth.....	12	8	35.0	11.4	3.3	Yct.	1	15	1910	Seattle, Wash.....	Pt. Townsend, Wash.
81793		Ga. s.	Wilmer T.....	9	7	39.0	13.7	3.5	Frt.	1		1901	Kings Point, Va.....	Norfolk, Va.
80884		St. s.	Wilmington.....	161	110	122.7	22.5	6.7	Pas.	8	200	1882	Philadelphia, Pa.....	Wilmington, N. C.
81704		St. s.	WILMINGTON.....	225	93	88.0	22.0	12.2	Tow.	6	650	1900	Wilmington, Del.....	New York, N. Y.
81730		*St. p.	Wilmington.....	60	46	81.8	20.4	4.4	Frt.	5	50	1900	Wilmington Island, Ga.....	Brunswick, Ga.
208348		Ga. y.	Wilmotine.....	37	25	57.3	12.8	5.2	Yct.	2		1909	Chessa Louiskee, Fla.....	Tampa, Fla.
204238		St. s.	WILPEN.....	7,612	5,851	554.0	58.2	33.0	Frt.	22	2,000	1907	Ecorse, Mich.....	Cleveland, Ohio.
205511		Ga. y.	Wilrose II.....	44	37	70.8	17.6	7.2	Yct.	4	80	1908	Stamford, Conn.....	Jacksonville, Fla.
209751		Ga. s.	Wilson.....	32	27	58.5	14.3	5.1	Pas.	2	80	1912	Astoria, Ore.....	Pt. Townsend, Wash.
81663		St. s.	Wilson P. Foss.....	58	39	64.2	18.0	8.1	Tow.	4		1899	Pocomoke, N. Y.....	Albany, N. Y.
81232		Ga. s.	Wilsonia.....	12	12	41.4	13.9	3.4	Frt.	3		1889	Pocomoke City, Md.....	Norfolk, Va.
208352		Ga. s.	Wilton.....	11	9	38.5	9.8	4.5	Pas.	2	8	1909	Brooklyn, N. Y.....	New York, N. Y.
80860		Ga. s.	Wimant W. Weir.....	13	11	31.0	15.5	4.6	Msc.	2		1883	Glenwood, N. Y.....	Do.
157591		St. s.	Windsor.....	107	73	80.4	21.0	9.7	Tow.	6	170	1900	Noank, Conn.....	Do.
202174	K. T. W. F.	St. s.	WINDBER.....	2,572	1,951	290.0	40.1	21.9	Frt.	25	760	1888	West Hartlepool, Eng.....	Pt. Townsend, Wash.
81302		St. s.	Windsor.....	102	67	81.5	24.0	8.5	Frt.	6	160	1890	Tottenville, N. Y.....	New York, N. Y.
81475		†St.	Windsor.....	193	140	74.4	50.0	4.0	Fer.	2	35	1894	Summersville, N. Y.....	Rochester, N. Y.
205254		Ga. s.	Winehaven.....	15	10	48.3	12.4	5.1	Pas.	1	50	1903	San Francisco, Cal.....	San Francisco, Cal.
81413		St. s.	Winfield S. Cahill.....	54	28	71.0	18.5	8.0	Tow.	7		1892	Baltimore, Md.....	Philadelphia, Pa.
210003		St. s.	Winfield S. Cahill.....	299	172	137.0	24.5	11.1	Fsh.	30	700	1912	Solomons, Md.....	Tappahannock, Va.
81621		Ga. s.	Wing It.....	14	11	43.5	14.5	4.5	Frt.	2		1898	Patchogue, N. Y.....	Charleston, S. C.
200314	K. S. R. D.	Ga. y.	Wing and Wing.....	16	12	45.3	9.8	7.2	Yct.	2	20	1903	Newport, R. I.....	Cleveland, Ohio.
81626	K. N. R. C.	St. s.	WINFRED.....	2,551	1,520	283.5	42.2	21.1	Oil.	26	1,200	1898	Bath, Me.....	Port Arthur, Tex.
208380		Ga. s.	Winfred.....	25	22	44.9	13.0	5.0	Pas.	2	25	1909	Islip, N. Y.....	Patchogue, N. Y.
211357		Ga. s.	Winfred D.....	28	26	60.0	13.5	5.1	Fsh.	1	55	1913	Shakan, Alaska.....	Wrangell, Alaska.
200417		*St. p.	Winifrede.....	97	97	119.4	24.9	4.6	Tow.	7		1903	Marietta, Ohio.....	Wheeling, W. Va.
208304		St. s.	Winifred Hayes.....	14	9	48.0	11.5	4.6	Pas.	2	16	1896	Kettle Falls, Minn.....	St. Paul, Minn.
205257		Ga. s.	Wink.....	15	10	57.0	12.4	4.8	Tow.	1	150	1908	Alameda, Cal.....	San Francisco, Cal.
208078		*Ga. p.	Winkler Ferry.....	9	9	51.9	10.0	2.0	Fer.	2	10	1910	Crawleville, Ind.....	Evansville, Ind.
206151		*Ga. p.	Winner.....	8	8	53.0	10.0	1.9	Frt.	1	18	1909	Terre Haute, Ind.....	Do.
137071		St. y.	Winnetka.....	23	16	74.6	10.6	5.1	Yct.	3		1903	Alexandria Bay, N. Y.....	Cape Vincent, N. Y.
80164		St. s.	Winnie.....	73	36	80.0	18.3	8.7	Tow.	8		1870	New Brunswick, N. J.....	Perth Amboy, N. J.
211057		Ga. s.	Winnie.....	10	9	40.0	11.7	3.5	Fsh.	1	20	1913	Metlakatla, Alaska.....	Ketchikan, Alaska.
81679		*Ga. p.	Winnie B.....	10	7	30.8	7.5	1.5	Pas.	0		1899	Newbern, Tenn.....	Memphis, Tenn.
203801		Ga. s.	Winnie Davis.....	58	28	74.1	23.6	5.1	Frt.	9		1906	Madisonville, La.....	New Orleans, La.
81522		Ga. s.	Winnie Kane.....	11	10	32.5	12.1	6.0	Fsh.	3	10	1895	Friendship, Me.....	Bridgeport, Conn.
206438		Ga. s.	Winnie M.....	10	9	37.0	11.5	3.9	Fsh.	2		1909	Erie, Pa.....	Erie, Pa.
141800		Ga. y.	Winnipig.....	30	20	56.3	12.8	6.2	Yct.	3		1901	Steinway, N. Y.....	Somers Point, N. J.
76012		St. s.	Winnipeg.....	1,108	874	252.5	35.0	15.3	Frt.	21	525	1878	Buffalo, N. Y.....	Buffalo, N. Y.

1 Formerly ga. y. <sup>a</sup> Cynthia H.  
<sup>b</sup> Tarpon.  
† Formerly st. s. D. B. Dearborn.  
‡ Formerly British st. s. Daventry.

4 Formerly st. y. Esther C.  
<sup>a</sup> Leonara.  
‡ Formerly ga. y. <sup>b</sup> Lapwing.

6 Formerly st. s. Juniata.  
† Chain ferry.

## MERCHANT STEAM VESSELS OF THE UNITED STATES—Continued.

Official No.	Signal letters.	Rig.	Name of vessel.	Gross tonnage.	Net tonnage.	Length.	Breadth.	Depth.	Services.	Crew.	Indicated horsepower.	When built.	Where built.	Home port (where permanent document issues).
						<i>Feet.</i>	<i>Feet.</i>	<i>Feet.</i>						
207496		Ga. s.	Winola.....	12	12	38.0	9.2	4.3	Pas.	1	15	1910	Holly Beach, N. J.	Philadelphia, Pa.
80056		St. p.	Winona.....	649	460	155.0	33.3	12.4	Fer.	335	1869	1869	New York, N. Y.	New York, N. Y.
81260		St. s.	Winona.....	20	10	47.0	13.2	5.7	Fah.	.....	1890	1890	Noank, Conn.	Newport, R. I.
81760		Ga. y.	Winona.....	18	12	43.4	11.2	4.5	Yct.	.....	1901	1901	Beverly, Mass.	Mt. Desert Ferry, Me.
127522		St. y.	Winona.....	47	32	75.5	14.2	8.3	Pas.	.....	1901	1901	New York, N. Y.	Washington, D. C.
203837		Ga. s.	Winona.....	25	17	57.4	12.3	5.3	Pas.	2	55	1907	Seattle, Wash.	Seattle, Wash.
207934		Ga. y.	Winona.....	53	50	85.0	14.2	2.0	Yct.	4	40	1909	Champlain, N. Y.	Plattsburg, N. Y.
202406		Ga. s.	Winsome.....	13	10	40.1	13.2	6.0	Tow.	1	.....	1905	Bristol, Me.	Portland, Me.
81162		St. s.	Winter Harbor.....	18	9	55.0	13.2	11.6	Fer.	3	.....	1887	Bath, Me.	Boothbay, Me.
80396		St. p.	Winthrop.....	511	255	145.8	33.0	4.5	Fer.	3	.....	1873	East Boston, Mass.	Norfolk, Va.
81441		St. s.	Winthrop.....	91	68	76.8	17.6	6.8	Pas.	5	150	1893	Essex, Mass.	New York, N. Y.
81762		St. s.	Winthrop.....	39	23	56.0	16.0	5.6	Frt.	4	.....	1900	Winthrop, N. C.	Norfolk, Va.
207653		Ga. s.	Winton.....	8	7	36.0	12.0	3.0	Pas.	2	16	1910	Georgetown, S. C.	Georgetown, S. C.
77004	K. L. D. H.	St. s.	Winyah.....	1,682	1,445	200.0	38.0	17.5	Frt.	26	760	1891	Wilmington, Del.	New York, N. Y.
157399	K. M. B. W.	St. y.	WINYAH.....	143	74	115.0	20.5	9.4	Yct.	6	300	1894	Sparrows Point, Md.	Port Huron, Mich.
206425		Ga. s.	Wireless.....	8	5	42.5	9.7	4.6	Frt.	1	30	1909	San Francisco, Cal.	San Francisco, Cal.
203033		Ga. s.	Wisconsin.....	4,858	3,707	428.0	50.0	28.0	Frt.	23	1,400	1903	Superior, Wis.	Cleveland, Ohio.
141290		Ga. s.	Wish-ton-Wish.....	12	11	32.6	12.2	4.4	Frt.	1	.....	1893	Isleboro, Me.	Mt. Desert Ferry, Me.
161858	K. Q. D. N.	St. y.	WISSAHICKON.....	74	43	101.7	14.1	8.7	Yct.	6	.....	1900	South Boston, Mass.	Philadelphia, Pa.
204416		St. s.	WISSAHICKON.....	4,062	3,104	350.0	46.0	30.9	Frt.	27	.....	1907	Buffalo, N. Y.	Erie, Pa.
150747	K. M. W. T.	St. y.	WISSAHICKON.....	46	31	74.9	13.2	8.3	Yct.	7	.....	1897	New York, N. Y.	Chicago, Ill.
205573		Ga. s.	Wistaria.....	14	10	43.7	15.0	3.0	Frt.	3	15	1908	Paulsboro, N. J.	Camden, N. J.
208805		Ga. s.	Wistaria.....	14	8	37.3	7.2	2.4	Pas.	1	24	1912	Louisiana, Mo.	St. Louis, Mo.
80376		Ga. s.	Witch.....	11	43.0	14.5	4.5	4.5	Pas.	2	.....	1873	Newport, R. I.	Newark, N. J.
200646		St. s.	Witch.....	44	17	60.0	18.0	7.2	Tow.	2	175	1904	Bay City, Mich.	Port Huron, Mich.
81169		Ga. s.	Witch of the Wave.....	6	6	29.5	10.6	3.9	Pas.	1	.....	1873	Edgartown, Mass.	Providence, R. I.
207051		Ga. p.	Witlacoochee.....	10	10	50.0	18.0	2.0	Frt.	2	.....	1909	Bay Hill, Fla.	Cedar Keys, Fla.
211405		Ga. p.	Witte Jr.....	10	10	49.2	12.0	2.8	Pas.	1	8	1913	Mulberry, Ark.	Memphis, Tenn.
81043		St. s.	Wiwurna.....	98	49	101.5	19.2	7.5	Pas.	6	.....	1884	Bath, Me.	Boston, Mass.
80760		Ga. s.	Wizard.....	52	46	70.6	18.3	6.0	Oys.	7	.....	1880	Greenport, N. Y.	Bridgeport, Conn.
210279		Ga. s.	Wizard.....	11	9	34.8	12.2	3.5	Pas.	1	20	1912	Jacksonville, Fla.	Jacksonville, Fla.
81636		Ga. s.	Wozard.....	10	10	33.6	12.2	5.2	Fsh.	4	.....	1898	Gloucester, Mass.	Gloucester, Mass.
211046		Ga. s.	Wolf.....	15	10	37.5	12.3	5.2	Frt.	2	27	1913	New Haven, Conn.	New Haven, Conn.
205042		Ga. s.	Wolny.....	20	13	45.5	11.6	5.0	Fsh.	6	40	1908	Seattle, Wash.	Pt. Townsend, Wash.
81728		Ga. s.	Wolverine.....	14	11	46.4	9.0	6.9	Pas.	1	.....	1900	Grand Rapids, Mich.	Do.
81830		Ga. s.	Wolverine.....	13	7	47.7	14.8	5.5	Frt.	2	.....	1902	Lubec, Me.	Machias, Me.
203816		Ga. s.	Wolverine.....	14	9	49.8	9.5	2.3	Pas.	1	.....	1906	Mukilteo, Wash.	Pt. Townsend, Wash.
205390		Ga. s.	Wolverine.....	14	12	48.5	16.5	3.2	Oys.	2	.....	1908	Patchogue, N. Y.	Patchogue, N. Y.
204972		Ga. s.	Wolverine.....	14	10	50.0	10.2	4.8	Pas.	1	50	1908	Marshfield, Ore.	Coos Bay, Ore.
204568		Ga. s.	Wolverine.....	9	8	45.0	9.5	3.5	Pas.	2	.....	1907	St. Joseph, Mich.	Grand Haven, Mich.
208828		Ga. p.	Wolverine.....	22	22	64.4	20.2	3.2	Pas.	4	50	1911	Heleena, Ark.	Memphis, Tenn.
81245		St. s.	Wonder.....	34	17	58.2	16.8	6.0	Tow.	4	.....	1889	Tottenville, N. Y.	New York, N. Y.
200079		Ga. y.	Wonder.....	20	16	45.0	12.0	3.0	Yct.	2	.....	1903	Bridgeport, Conn.	Do.
204821		St. s.	Wonder.....	18	12	58.0	9.9	2.8	Frt.	2	.....	1907	Point Caswell, N. C.	Wilmington, N. C.
206900		Ga. s.	Wonder.....	7	5	31.0	8.5	3.5	Pas.	1	18	1907	Albert, Ore.	Astoria, Ore.
209259		Ga. s.	Wonderlust.....	8	8	25.0	8.0	3.0	Pas.	1	10	1911	St. Paul, Minn.	St. Paul, Minn.
208116		Ga. s.	Wood & Mack.....	11	10	35.5	13.6	6.1	Fsh.	3	20	1910	Friendship, Me.	Newport, R. I.
85164		St. s.	Woodbridge.....	21	10	49.3	14.0	6.0	Tow.	3	64	1870	New Brunswick, N. J.	Bath, Me.
86386		Ga. s.	Woodland.....	99	83	84.7	20.4	4.2	Pas.	5	.....	1897	Portland, Ore.	Portland, Ore.
206526		Ga. s.	Woodlawn.....	14	12	41.3	13.5	3.1	Pas.	1	15	1909	Jacksonville, Fla.	Charleston, S. C.
210391		Ga. p.	Woodlawn II.....	21	10	44.4	14.7	3.7	Pas.	2	40	1912	do.	Jacksonville, Fla.
81676		Ga. s.	Woodman.....	17	13	60.0	12.0	3.0	Oys.	2	.....	1899	Plaquemine, La.	Brashear, La.
81634		Ga. s.	Worth Bagley.....	13	9	41.6	11.3	2.7	Msc.	1	.....	1898	Morehead City, N. C.	Newbern, N. C.
81432		St. s.	Wotan.....	886	712	191.5	36.5	13.6	Frt.	13	490	1893	Marine City, Mich.	Grand Haven, Mich.
205869		Ga. p.	Wren.....	6	5	37.6	7.0	2.6	Tow.	1	8	1905	Grape Island, W. Va.	Wheeling, W. Va.
81244	K. G. H. V.	St. s.	Wrestler.....	198	99	115.2	25.5	13.2	Tow.	6	490	1889	Boston, Mass.	New York, N. Y.
136331		St. s.	Wright.....	96	48	86.4	21.4	9.6	Tow.	8	.....	1893	Bath, Me.	Portland, Me.
81850		St. s.	WYADDA.....	132	90	85.9	19.1	11.0	Tow.	7	.....	1902	Seattle, Wash.	Seattle, Wash.
201901		Ga. y.	Wyandance.....	21	14	50.8	11.6	5.6	Yct.	2	.....	1905	Bayonne, N. J.	New York, N. Y.
81406		St. s.	WYANDOTTE.....	320	160	155.6	35.0	9.0	Pas.	11	630	1892	Wyandotte, Mich.	Do.
81062		Ga. s.	Wyandotte.....	7	7	33.0	13.0	3.0	Tow.	1	.....	1884	Norfolk, Va.	Norfolk, Va.
212262		Ga. p.	Wyandotte.....	13	13	54.0	11.0	6.8	Pas.	2	.....	1905	Leavenworth, Ind.	Brashear, La.
205458		St. s.	WYANDOTTE.....	7	7	33.0	13.0	3.0	Frt.	8	1,100	1908	Ecorse, Mich.	Detroit, Mich.
207110		Ga. s.	Wyandotte.....	7	6	26.2	7.6	2.6	Fsh.	2	12	1903	Manistee, Mich.	Grand Haven, Mich.
130552		Ga. s.	WYANOKA.....	17	11	40.1	10.0	4.0	Pas.	1	.....	1900	Philadelphia, Pa.	Ogdensburg, N. Y.
204903		Ga. s.	WYANOKA.....	12	11	58.0	8.0	3.6	Pas.	1	24	1905	Astoria, N. Y.	Brashear, La.
81068		St. p.	Wyoming.....	833	541	171.0	36.7	13.4	Fer.	6	600	1885	Wilmington, Del.	New York, N. Y.
81150		St. s.	Wyoming.....	1,488	934	241.0	39.9	14.6	Fer.	19	700	1887	Buffalo, N. Y.	Buffalo, N. Y.
203905	K. V. T. B.	St. s.	WYOMISSING.....	398	270	140.0	26.8	15.8	Tow.	16	900	1906	Port Richmond, N. Y.	Perth Amboy, N. J.
200586	K. S. V. B.	St. s.	WYOMISSING.....	222	151	104.6	24.0	11.8	Tow.	12	500	1904	Philadelphia, Pa.	Philadelphia, Pa.
81033		St. s.	Wyona.....	26	13	58.6	12.0	3.0	Msc.	1	.....	1884	North Kingston, R. I.	Newport, R. I.
81689		Ga. s.	Wyona.....	21	14	53.0	18.7	4.0	Fsh.	15	.....	1900	Straits, N. C.	Beaufort, N. C.

1 Formerly st. y. Cherokee.

2 Formerly st. s. John G. Christopher.

3 Formerly st. y. Dungeness.

4 Formerly stp. Lillian and Helen.

5 Formerly st. y. Valda.

6 Formerly st. y. (a) Punjaub.

7 Formerly st. y. (b) Vinita.

8 Formerly \*st. p. G. M. Walker.

9 Formerly st. s. Georgiana.

10 Formerly st. s. Eleanor L. Wright.

11 Formerly st. y. Narcissus.

## MERCHANT STEAM VESSELS OF THE UNITED STATES—Continued.

Official No.	Signal letters.	Rig.	Name of vessel.	Gross tonnage.	Net tonnage.	Length.	Breadth.	Depth.	Service.	Crew.	Indicated horsepower.	When built.	Where built.	Home port (where permanent document issues).
<b>X.</b>														
27013		St. s.	X. L.	20	10	47.0	11.5	5.5	Frt.	3	.....	1891	Apalachicola, Fla.	Apalachicola, Fla.
27026		Ga. s.	X. L.	14	13	43.5	14.6	3.8	Oys.	1	.....	1903	Bayshore, N. Y.	Patchogue, N. Y.
27018		Ga. s.	X. X. X. X.	5	5	24.3	11.0	3.4	Fsh.	1	.....	1896	Osterville, Mass.	New Bedford, Mass.
27023		St. s.	Xanthus.	49	34	83.3	12.7	5.3	Msc.	2	.....	1901	Seattle, Wash.	Pt. Townsend, Wash.
27022		Ga. s.	X-Ray.	32	22	55.7	16.4	5.6	Oys.	3	.....	1896	Bridgeport, Conn.	New Haven, Conn.
205498		Ga. y.	Xenia.	16	11	45.6	9.0	3.9	Yct.	1	25	1908	Seattle, Wash.	Pt. Townsend, Wash.
27016		St. s.	Xiphias.	24	12	53.5	14.5	5.1	Msc.	6	.....	1894	Noank, Conn.	Newport, R. I.
25306	K. N. D. F.	El. y.	Xylophone.	35	33	68.2	11.0	5.5	Yct.	25	.....	1896	Nyack, N. Y.	New York, N. Y.
<b>Y.</b>														
209730	L. C. J. B.	St. s.	YAGUEZ.	2,551	1,992	247.0	43.7	29.3	Frt.	29	1,350	1912	Ecorse, Mich.	Wilmington, Del.
203552		*St. p.	Yakima.	393	234	137.0	28.8	4.9	Pas.	19	200	1906	Ainsworth, Wash.	Pt. Townsend, Wash.
27665		St. s.	YALE.	3,453	2,698	371.0	45.0	22.7	Frt.	9	1,200	1895	Cleveland, Ohio.	Detroit, Mich.
204047	K. W. B. R.	*St. s.	YALE.	3,731	2,312	376.0	61.3	20.2	Pas.	134	.....	1906	Chester, Pa.	New York, N. Y.
206972		St. s.	YALE.	99	36	71.0	20.0	10.2	Tow.	4	500	1909	Cleveland, Ohio.	Buffalo, N. Y.
27691		Ga. s.	Yankee.	43	18	62.5	17.8	8.5	Fsh.	12	.....	1902	Gloucester, Mass.	Marblehead, Mass.
203786		Ga. s.	Yankee.	15	10	41.0	10.7	3.1	Frt.	1	.....	1906	Kasaan, Alaska.	Ketchikan, Alaska.
206418		Ga. y.	Yankee II.	38	26	83.3	12.0	4.5	Yct.	2	75	1909	Tacoma, Wash.	Seattle, Wash.
206849	L. C. D. T.	Ga. y.	Yankee II.	28	27	43.0	16.6	5.7	Yct.	2	24	1909	College Point, N. Y.	New York, N. Y.
209061		Ga. s.	Yankee Bob.	11	9	59.3	13.8	2.4	Fer.	2	12	1911	Champlain, N. Y.	Plattsburg, N. Y.
27673		Ga. s.	Yankee Boy.	5	5	26.0	10.0	5.2	Fsh.	1	.....	1899	Friendship, Me.	Machias, Me.
206711		Ga. s.	Yankee Boy.	10	10	31.4	10.6	3.9	Frt.	1	15	1909	Terminal Island, Cal.	Los Angeles, Cal.
211316		Ga. s.	Yankee Boy.	24	16	43.2	14.3	5.9	Fsh.	7	20	1912	Dockton, Wash.	Tacoma, Wash.
27674		Ga. s.	Yankee Doodle.	12	8	37.5	12.4	4.1	Pas.	1	.....	1900	Brooklyn, N. Y.	New York, N. Y.
200154		Ga. s.	Yankee Doodle.	14	11	65.0	10.1	3.0	Pas.	1	.....	1903	Seattle, Wash.	Pt. Townsend, Wash.
202416		*Ga. p.	Yankee Doodle.	13	6	57.5	13.7	2.8	Tow.	3	.....	1905	Westwego, La.	New Orleans, La.
204549		Ga. y.	Yankee Girl.	36	36	55.3	14.5	6.7	Yct.	3	30	1907	San Diego, Cal.	Los Angeles, Cal.
205892		Ga. s.	Yankee Girl.	9	8	28.6	13.0	3.5	Pas.	1	8	1901	Canarsie, N. Y.	New York, N. Y.
27606		Ga. s.	Yankee Maid.	10	9	34.9	13.0	3.6	Frt.	1	.....	1872	Boothbay, Me.	Fall River, Mass.
210461		Ga. s.	Yankee.	14	9	40.3	10.5	4.4	Pas.	1	35	1912	Oswego, N. Y.	Oswego, N. Y.
209870		Ga. s.	Yantic.	28	14	56.6	18.0	5.0	Pas.	1	90	1912	Noank, Conn.	New London, Conn.
211104		Ga. y.	Yarrow.	29	20	60.0	12.4	5.2	Yct.	2	60	1913	Chicago, Ill.	Chicago, Ill.
203858		Ga. s.	Yelgif.	11	7	45.9	8.6	4.1	Pas.	1	.....	1907	La Porte, Tex.	Galveston, Tex.
27677		St. s.	Yellow Jacket.	60	28	66.5	18.5	8.5	Frt.	8	.....	1900	Seattle, Wash.	Pt. Townsend, Wash.
204278	K. W. F. H.	St. s.	Yellowstone.	767	456	188.6	38.2	13.6	Frt.	23	.....	1907	Fairhaven, Cal.	San Francisco, Cal.
27617		St. s.	Yeopim.	15	7	61.8	10.8	5.0	Tow.	3	.....	1881	Drummonds, N. C.	Elizabeth City, N. C.
200207		St. s.	Yerba Buena.	1,115	758	175.4	38.0	17.0	Fer.	13	1,200	1903	Alameda, Cal.	San Francisco, Cal.
27663		Ga. s.	Ymogene.	7	7	26.1	12.8	3.6	Msc.	1	.....	1895	Newport, R. I.	Newport, R. I.
207581		Ga. y.	Yo Ho.	15	10	40.1	10.0	5.4	Yct.	5	.....	1910	Bath, Me.	Bath, Me.
206470		Ga. s.	Yoris.	7	5	35.4	8.5	3.2	Pas.	2	14	1905	St. Louis, Mo.	St. Louis, Mo.
210847		St. s.	York.	1,152	783	184.7	36.1	11.9	Frt.	16	900	1912	Wilmington, Del.	New York, N. Y.
206856		Ga. s.	York.	7	5	31.2	10.4	3.4	Frt.	2	4	1909	Nome, Alaska.	Nome, Alaska.
211080		St. s.	York Range.	23	14	57.0	12.5	4.1	Frt.	3	50	1913	St. Michaels, Md.	Newport News, Va.
126516		St. s.	*York River.	143	93	85.6	18.9	5.6	Pas.	9	.....	1888	Providence, R. I.	Norfolk, Va.
27672		St. s.	York State.	89	71	66.8	24.0	6.1	Pld.	8	.....	1899	Ludington, Mich.	Chicago, Ill.
27682		St. s.	YOSEMITE.	3,879	3,044	356.0	50.0	28.0	Frt.	14	1,000	1901	Wyandotte, Mich.	Duluth, Minn.
202806	K. V. F. M.	St. s.	Yosemite.	827	525	193.0	40.0	15.3	Pas.	26	.....	1906	Fairhaven, Cal.	San Francisco, Cal.
27587		Ga. s.	Young Burkhart.	9	9	36.6	11.9	3.6	Frt.	0	.....	1870	Palacios, Tex.	Galveston, Tex.
27685		Ga. s.	Young Elodie.	6	5	37.6	11.0	3.4	Oys.	1	.....	1900	Terrebonne, La.	Brashear, La.
202616		*Ga. p.	Young Taylor.	14	14	52.0	14.5	2.0	Pas.	1	25	1905	Paducah, Ky.	Memphis, Tenn.
211121		Ga. s.	Youno.	11	11	40.0	8.5	3.5	Pas.	1	18	1913	Lyons, Iowa.	Rock Island, Ill.
209075		Ga. s.	Yours Always.	5	5	27.4	7.4	2.9	Fsh.	3	10	1898	St. Joseph, Mich.	Milwaukee, Wis.
76255		St. s.	Yozephic.	22	11	46.5	14.0	5.6	Tow.	3	.....	1881	Brooklyn, N. Y.	Albany, N. Y.
27622		Ga. s.	Yttria.	13	7	45.5	14.1	3.3	Msc.	1	.....	1883	Tilghmans Island, Md.	Newport News, Va.
27639	K. H. N. F.	St. s.	YUCATAN.	3,525	2,317	336.2	43.2	22.3	Pas.	72	2,600	1890	Chester, Pa.	Pt. Townsend, Wash.
27661		Ga. s.	Yukon.	17	12	44.3	12.7	5.6	Fsh.	2	.....	1894	Ballard, Wash.	Seattle, Wash.
165172		*Ga. p.	Yukon.	642	603	164.8	35.3	5.9	Pas.	34	.....	1913	Seattle, Wash.	Do.
127271	K. N. M. V.	St. s.	*Yukon.	1,238	688	205.4	36.0	25.0	Frt.	35	700	1879	Philadelphia, Pa.	Portland, Me.
211344		Ga. s.	Yukon.	25	17	45.7	13.8	5.7	Fsh.	8	35	1913	Tacoma, Wash.	Tacoma, Wash.
27655		St. s.	YUMA.	2,194	1,828	322.8	42.2	18.9	Frt.	19	1,000	1893	Cleveland, Ohio.	Cleveland, Ohio.
201727	K. T. Q. V.	Ga. y.	Yuma.	16	11	43.0	13.0	3.2	Yct.	2	18	1904	Miami, Fla.	Key West, Fla.
200591		Ga. s.	Yvette.	34	34	63.9	20.3	4.1	Pas.	8	.....	1903	Woolster, Tex.	Galveston, Tex.
27671		Ga. s.	Yvonne.	10	10	38.0	13.2	3.2	Pas.	2	.....	1899	do.	Houston, Tex.
205214		Ga. s.	Yvonne.	12	10	33.2	11.4	4.9	Pas.	2	20	1908	New Bedford, Mass.	New Bedford, Mass.
209848		Ga. s.	Yvonne.	14	9	54.0	12.0	6.1	Pas.	1	35	1912	Sault Ste. Marie, Mich.	Marquette, Mich.
<b>Z.</b>														
28114		Ga. s.	Z. E. Beauchamp.	18	10	59.0	15.7	4.0	Msc.	2	.....	1888	Oriole, Md.	Newport News, Va.
28119		Ga. s.	Zaim.	8	7	29.7	12.8	4.9	Fsh.	1	.....	1887	Rockland, Me.	Portland, Me.
206909		Ga. s.	Zanetta.	7	7	32.0	8.0	2.8	Pas.	1	8	1909	Clinton, Iowa.	Rock Island, Ill.
201817		St. s.	Zapora.	289	196	146.0	24.0	11.4	Fsh.	10	1,000	1905	Tacoma, Wash.	Tacoma, Wash.

† Formerly el. y. Utopian.

\* Formerly st. s. Corsair.

\* Formerly st. s. John McDermott.

‡ Formerly

‡ Spanish st. s. Cuba.  
 ‡ Spanish st. s. Argonauta.  
 ‡ St. s. Cocoa.  
 ‡ St. s. M. F. Plant.

† Turbine.



## MERCHANT STEAM VESSELS OF THE UNITED STATES—Continued.

Official No.	Signal letters.	Rtg.	Name of vessel.	Gross tonnage.	Net tonnage.	Length.	Breadth.	Depth.	Service.	Crew.	Indicated horsepower.	When built.	Where built.	Home port (where permanent issues).
						Feet.	Feet.	Feet.						
200085	L. C. D. S.	St. y.	ZARA.....	184	80	136.0	20.1	11.7	Yct.	12	500	1891	Paisley, Scotland.....	Detroit, Mich.
136919		Ga. s.	Zaremba.....	18	12	48.5	11.8	3.4	Pas.	2	.....	1901	Ballard, Wash.....	Seattle, Wash.
207933		Ga. s.	Zazo.....	10	8	37.3	9.3	5.2	Pas.	1	36	1905	Fall River, Mass.....	Fall River, N. Y.
281386	K. N. L. M.	St. s.	* Zealandia.....	2,730	1,718	377.0	37.1	26.2	Pas.	81	1,900	1875	Govan, Scotland.....	New York, N. Y.
201879	K. V. G. B.	Ga. y.	* Zealandia.....	47	25	79.7	13.0	6.7	Yct.	4	.....	1905	Boston, Mass.....	Houston, Tex.
203707		Ga. s.	Zelda.....	13	8	40.7	10.2	3.5	Msc.	2	.....	1906	Washington, N. C.....	Newbern, N. C.
206659		Ga. s.	Zelda.....	15	10	54.4	11.6	3.8	Frt.	1	54	1909	Cove, Tex.....	Galveston, Tex.
281112		Ga. s.	Zella.....	7	6	23.5	12.5	4.4	Frt.	2	.....	1888	Noank, Conn.....	Stonington, Conn.
206700		Ga. s.	Zelora E.....	6	6	28.3	10.9	3.9	Pas.	1	14	1909	Apponaug, R. I.....	Providence, R. I.
28127		St. s.	Zenith.....	95	47	83.1	21.5	11.3	Tow.	5	.....	1895	Benton Harbor, Mich.....	Duluth, Minn.
28129		St. s.	ZENITH CRTY.....	3,850	3,429	387.5	48.3	23.3	Frt.	24	1,100	1895	Chicago, Ill.....	Do.
28128		Ga. y.	Zenobia.....	11	11	37.6	12.2	5.2	Yct.	1	.....	1895	Boston, Mass.....	Hartford, Conn.
206281		Ga. y.	Zenya.....	23	27	59.0	13.7	7.0	Yct.	3	50	1909	Greenwich, Conn.....	Do.
28109		Ga. s.	Zeph S. Conover.....	18	12	46.7	16.1	4.5	Frt.	2	.....	1886	Atlantic City, N. J.....	Norfolk, Va.
28092		Ga. s.	Zepnyr.....	12	10	38.0	14.5	4.3	Frt.	1	.....	1879	Cold Spring, N. Y.....	Patchogue, N. Y.
28105		Ga. s.	Zephyr.....	11	9	40.8	13.7	6.0	Fah.	1	.....	1872	Pembroke, Me.....	Lubec, Me.
202951		Ga. s.	Zephyr.....	10	7	37.9	9.3	3.2	Pas.	1	.....	1906	Astoria, Oreg.....	Astoria, Oreg.
206413		St. s.	Zephyr.....	127	86	83.0	21.1	6.4	Pas.	5	100	1909	Croton on Hudson, N. Y.....	New Haven, Conn.
28148		*St. p.	Zerah, jr.....	86	56	108.0	29.9	4.5	Fer.	10	.....	1901	Helena, Ark.....	Memphis, Tenn.
28142		St. s.	Zetes.....	44	22	58.8	17.4	6.9	Tow.	5	.....	1900	East Boston, Mass.....	Boston, Mass.
206997	L. C. B. J.	Ga. y.	* Zianetta.....	97	79	83.3	17.0	9.8	Yct.	5	120	1911	Camden, N. J.....	New York, N. Y.
210397		Ga. y.	Zizzag.....	17	16	40.0	13.8	4.6	Yct.	0	12	1910	Detroit, Mich.....	Detroit, Mich.
136106		St. s.	Zillah.....	748	583	201.7	37.0	13.0	Frt.	10	785	1890	West Bay City, Mich.....	Duluth, Minn.
200093		Ga. s.	Zillah.....	19	13	60.0	12.1	4.2	Pas.	1	.....	1903	Mariner Harbor, N. Y.....	Galveston, Tex.
210465		Ga. s.	Zilpha II.....	10	7	36.4	8.6	4.6	Tow.	1	40	1912	East Quogue, N. Y.....	Patchogue, N. Y.
202217		Ga. s.	Zilpha C.....	12	8	51.0	9.7	3.6	Pas.	3	.....	1903	Alexandria Bay, N. Y.....	Cape Vincent, N. Y.
208448		Ga. y.	Zina.....	9	6	35.5	9.0	4.2	Yct.	1	16	1908	Winslow, Wash.....	Seattle, Wash.
28115		*St. p.	Zinfandel.....	329	270	125.0	29.5	7.0	Pas.	13	230	1889	San Francisco, Cal.....	San Francisco, Cal.
28150		St. y.	Zinganee.....	30	20	75.7	10.6	7.6	Yct.	5	.....	1902	Bristol, R. I.....	New York, N. Y.
28107		St. s.	Zingara.....	24	15	56.0	10.5	4.2	Pas.	3	.....	1884	Redbank, N. J.....	Do.
205921	K. W. S. T.	Ga. y.	* Zipalong.....	30	20	78.6	11.2	6.3	Yct.	3	10	1907	South Boston, Mass.....	Philadelphia, Pa.
207158		Ga. s.	Zita.....	6	6	29.0	9.0	3.6	Fsh.	2	9	1898	Manitowoc, Wis.....	Milwaukee, Wis.
206567		Ga. s.	Zita Mae.....	21	16	62.2	15.6	3.2	Pas.	1	20	1909	West Haven, Conn.....	New Haven, Conn.
28122		Ga. s.	Ziyara.....	12	8	51.0	9.9	4.0	Frt.	2	.....	1890	Rome, N. Y.....	Beaufort, N. C.
208118		St. s.	Ziyira.....	8	6	35.0	8.5	3.2	Frt.	1	13	1911	Wit, N. C.....	Do.
28153		St. s.	Zoe.....	42	28	68.0	17.3	6.5	Pas.	4	.....	1903	Mobile, Ala.....	Galveston, Tex.
28139		Ga. s.	Zola.....	7	6	32.2	11.2	3.8	Ovs.	0	.....	1899	Riverhead, N. Y.....	Greenport, N. Y.
28144		Ga. s.	Zonda.....	8	6	34.2	13.5	5.5	Fsh.	0	.....	1898	Lubec, Me.....	Eastport, Me.
207366		Ga. s.	Zone.....	7	7	31.2	7.4	7.0	Msc.	2	.....	1909	Beaumont, Tex.....	Port Arthur, Tex.
28101		St. s.	* Zophar Mills.....	185	121	120.5	25.2	8.0	Frb.	12	550	1882	Wilmington, Del.....	New York, N. Y.
28145		St. y.	Zoraya.....	129	88	113.4	18.0	10.8	Yct.	6	500	1901	Port Jefferson, N. Y.....	Do.
201038		Ga. y.	Zorayda.....	24	19	51.0	12.0	5.0	Yct.	2	.....	1900	New York, N. Y.....	Beaufort, S. C.
28037		St. s.	* Zouave.....	86	43	96.5	20.8	8.1	Tow.	9	475	1861	Albany, N. Y.....	New York, N. Y.
28146	K. Q. W. V.	St. s.	* ZULIA.....	1,713	1,079	266.0	37.0	17.0	Pas.	34	1,500	1901	Philadelphia, Pa.....	Wilmington, Del.

<sup>1</sup> Formerly ga. s. Emma.

<sup>2</sup> Formerly {<sup>a</sup> British st. s. Zealandia.  
<sup>b</sup> Hawaiian st. s. Zealandia.

<sup>3</sup> Formerly ga. y. Elkhorn.

<sup>4</sup> Formerly ga. y. Ednada III.

<sup>5</sup> Formerly st. s. Edward Smith.

<sup>6</sup> Formerly ga. y. Gansetta.

<sup>7</sup> Formerly {<sup>a</sup> st. s. Zouava.  
<sup>b</sup> U. S. S. Zouava.



---

---

**PART III.**

---

**ALPHABETICAL LIST**

**OF**

**UNRIGGED MERCHANT VESSELS OF THE UNITED STATES.**

---

**1913.**

---

---

(333)

# ALPHABETICAL LIST

OF

## UNRIGGED MERCHANT VESSELS OF THE UNITED STATES.

(Steel vessels in SMALL CAPITALS, iron in *italics*.)

Official No.	Class.	Name of vessel.	Gross tonnage.	Net tonnage.	Crew.	When built.	Where built.	Home port (where permanent document issues).
<b>A.</b>								
30126	Scow	A	7	7	0	1897	Friday Harbor, Wash.	Port Townsend, Wash.
30241	Barge	†A	1,162	1,162	0	1900	St. Louis, Mo.	St. Louis, Mo.
163263	Scow	A	27	27	0	1907	Everett, Wash.	Port Townsend, Wash.
164416	Dredge	A	459	459	20	1911	Philadelphia, Pa.	New York, N. Y.
30287	Scow	A A	24	24	1	1902	Whatcom, Wash.	Portland, Oreg.
30169	do	A. B. C. 1	20	20	0	1896	Anacortes, Wash.	Port Townsend, Wash.
30170	do	A. B. C. 2	20	20	0	1896	do	Do.
30135	do	A. B. C. VIII	18	18	0	1896	do	Do.
30137	do	A. B. C. X	19	19	0	1896	do	Do.
30138	do	A. B. C. XI	51	51	0	1896	do	Do.
30030	Barge	A. C. H.	258	258	1	1890	Lake Charles, La.	Houston, Tex.
30246	do	A. C. L. Co. No. 1	833	833	1	1900	Astoria, N. Y.	New York, N. Y.
30247	do	A. C. L. Co. No. 2	832	832	1	1900	do	Do.
30248	do	A. C. L. Co. No. 3	834	834	1	1900	do	Do.
30249	do	A. C. L. Co. No. 4	831	831	1	1900	do	Do.
30254	do	A. C. L. Co. No. 6	698	698	1	1901	do	Do.
30271	do	A. C. L. Co. No. 7	809	809	1	1901	do	Do.
162964	do	A. C. L. Co. No. 14	887	887	2	1902	Chelsea, Mass.	Do.
163131	do	A. C. L. No. 11	494	313	1	1907	Norfolk, Va.	Norfolk, Va.
164339	Scow	A. F. C. L. Co. No. 1	48	48	0	1905	Aberdeen, Wash.	Port Townsend, Wash.
163720	do	A. H. C. Co.	36	36	0	1909	Camano, Wash.	Do.
164429	do	A. L. & S. Co. No. 1	52	52	0	1903	Aberdeen, Wash.	Do.
164430	do	A. L. & S. Co. No. 2	47	47	0	1903	do	Do.
163811	do	A. B. Clark	33	26		1909	Bristol, Me.	Wiscasset, Me.
162012	Barge	A. B. Harris	343	343	1	1903	Brooklyn, N. Y.	New York, N. Y.
163407	do	A. B. King	271	271	1	1905	Port Jefferson, N. Y.	Do.
164534	do	A. B. Shay	324	324	0	1911	Seattle, Wash.	Eagle, Alaska.
30289	Canal boat	A. B. Spelman	103	98	1	1902	Champlain, N. Y.	Plattsburg, N. Y.
30236	Barge	A. C. McClellan	252	214	1	1900	Brooklyn, N. Y.	New York, N. Y.
30045	Canal boat	A. C. Spaulding	116	111	1	1890	Moses Kill, N. Y.	Albany, N. Y.
162567	do	A. C. Vrooman	112	112	1	1887	Tonawanda, N. Y.	Do.
106285	Barge	A. C. Whitney	360	360	0	1884	Boston, Mass.	Marblehead, Mass.
29993	Canal boat	A. E. Low	104	99	1	1888	Whitehall, N. Y.	Albany, N. Y.
30012	do	A. G. Perham	103	98	1	1889	Champlain, N. Y.	Plattsburg, N. Y.
30298	Barge	A. G. Perham	276	276	1	1893	Port Richmond, N. Y.	New York, N. Y.
30013	Canal boat	A. H. Palmer	96	91	1	1889	Fort Ann, N. Y.	Albany, N. Y.
163472	Barge	A. H. Powell	378	378	1	1908	Kingston, N. Y.	New York, N. Y.
163682	Canal boat	A. M. Bissell	101	96	1	1881	Northumberland, N. Y.	Plattsburg, N. Y.
164687	Barge	A. M. B. C. Co. No. 14	90	90	0	1910	West Lake, La.	Galveston, Tex.
164686	do	A. M. B. C. Co. No. 25	90	90	0	1910	do	Do.
29987	Canal boat	A. N. Bedard	101	96	1	1888	Whitehall, N. Y.	Plattsburg, N. Y.
30130	Scow	A. No. 1	6	6	0	1897	Fairhaven, Wash.	Port Townsend, Wash.
164320	do	A. No. 1	40	40	0	1908	Hoquiam, Wash.	Do.
164303	do	A. No. 2	48	48	0	1910	do	Do.
164987	do	A. O. No. 2	21	21	0	1912	Poulsbo, Wash.	Seattle, Wash.
30103	do	A. P. Assn. No. 1	24	24	0	1897	Semiahmoo, Wash.	Do.
30104	do	A. P. Assn. No. 2	24	24	0	1897	do	Do.
30105	do	A. P. Assn. No. 3	16	16	0	1897	do	Do.
30106	do	A. P. Assn. No. 4	18	18	0	1897	do	Do.
30107	do	A. P. Assn. No. 5	17	17	0	1897	do	Do.
30108	do	A. P. Assn. No. 6	16	16	0	1897	do	Do.
30109	do	A. P. Assn. No. 7	17	17	0	1897	do	Do.
30110	do	A. P. Assn. No. 8	16	16	0	1897	do	Do.
30111	do	A. P. Assn. No. 9	16	16	0	1897	do	Do.
30112	do	A. P. Assn. No. 10	16	16	0	1897	do	Do.
30113	do	A. P. Assn. No. 11	16	16	0	1897	do	Do.
30114	do	A. P. Assn. No. 12	16	16	0	1897	do	Do.
30116	do	A. P. Assn. No. 14	16	16	0	1897	do	Do.
30117	do	A. P. Assn. No. 15	16	16	0	1897	do	Do.
30118	do	A. P. Assn. No. 16	14	14	0	1897	do	Do.
30119	do	A. P. Assn. No. 17	14	14	0	1897	do	Do.
30120	do	A. P. Assn. No. 18	10	10	0	1897	do	Do.
30121	do	A. P. Assn. No. 19	10	10	0	1897	do	Do.
30122	do	A. P. Assn. No. 20	10	10	0	1897	do	Do.

† Formerly barge Joseph.

† Steel.

## UNRIGGED MERCHANT VESSELS OF THE UNITED STATES—Continued.

Official No.	Class.	Name of vessel.	Gross tonnage.	Net tonnage.	Crew.	When built.	Where built.	Home port (where permanent document issues).
30123	Scow	A. P. Assn. No. 21	10	10	0	1897	Semiahmoo, Wash.	Port Townsend, Wash.
30115	do	A. P. Assn. No. 22	28	28	0	1898	do.	Do.
47171	do	A. P. Assn. No. 23	7	7	0	1900	New Whatcom, Wash.	Do.
47174	do	A. P. Assn. No. 24	24	24	0	1900	do.	Do.
30256	do	A. P. Assn. No. 25	23	23	0	1901	do.	Do.
30257	do	A. P. Assn. No. 26	23	23	0	1901	do.	Do.
30258	do	A. P. Assn. No. 27	23	23	0	1901	do.	Do.
30259	do	A. P. Assn. No. 28	23	23	0	1901	do.	Do.
30260	do	A. P. Assn. No. 29	23	23	0	1901	do.	Do.
30263	do	A. P. Assn. No. 30	23	23	0	1901	do.	Do.
30304	do	A. P. Assn. No. 31	23	23	0	1903	Whatcom, Wash.	Do.
30308	do	A. P. Assn. No. 32	24	24	0	1903	do.	Do.
163794	do	A. P. Assn. No. 33	26	26	0	1909	Bellingham, Wash.	Do.
163795	do	A. P. Assn. No. 34	26	26	0	1909	do.	Do.
163804	do	A. P. Assn. No. 35	26	26	0	1909	do.	Do.
163805	do	A. P. Assn. No. 36	26	26	0	1909	do.	Do.
164489	do	A. P. Assn. No. 37	38	38	0	1911	Blaine, Wash.	Do.
164490	do	A. P. Assn. No. 38	38	38	0	1911	do.	Do.
165360	do	A. P. Assn. No. 39	32	32	1	1913	Semiahmoo, Wash.	Do.
165361	do	A. P. Assn. No. 40	32	32	0	1913	do.	Do.
165362	do	A. P. Assn. No. 41	32	32	0	1913	do.	Do.
165363	do	A. P. Assn. No. 42	32	32	0	1913	do.	Do.
30268	do	A. P. Co. No. 2	30	30	0	1901	Everett, Wash.	Port Angeles, Wash.
30269	do	A. P. Co. No. 3	30	30	0	1901	do.	Port Townsend, Wash.
30153	do	A. P. Co. No. 5	8	8	0	1896	Anacortes, Wash.	Do.
30154	do	A. P. Co. No. 6	8	8	0	1896	do.	Do.
30155	do	A. P. Co. No. 7	7	7	0	1896	do.	Do.
30156	do	A. P. Co. No. 8	8	8	0	1896	do.	Do.
30157	do	A. P. Co. No. 9	8	8	0	1896	do.	Do.
30159	do	A. P. Co. No. 11	8	8	0	1896	do.	Do.
30172	do	A. P. Co. No. 12	26	26	0	1896	do.	Do.
30173	do	A. P. Co. No. 13	30	30	0	1896	do.	Port Angeles, Wash.
30174	do	A. P. Co. No. 14	9	9	0	1896	do.	Port Townsend, Wash.
30175	do	A. P. Co. No. 15	21	21	0	1896	do.	Port Angeles, Wash.
30176	do	A. P. Co. No. 16	21	21	0	1896	do.	Do.
30177	do	A. P. Co. No. 17	7	7	0	1896	do.	Port Townsend, Wash.
30178	do	A. P. Co. No. 18	7	7	0	1896	do.	Do.
30179	do	A. P. Co. No. 19	8	8	0	1896	do.	Do.
30180	do	A. P. Co. No. 20	12	12	0	1899	do.	Do.
30181	do	A. P. Co. No. 21	12	12	0	1899	do.	Do.
30182	do	A. P. Co. No. 22	26	26	0	1899	do.	Do.
30183	do	A. P. Co. No. 23	26	26	0	1899	do.	Do.
164394	do	A. P. F. No. 1	26	26	0	1911	Bellingham, Wash.	Ketchikan, Alaska.
164395	do	A. P. F. No. 2	26	26	1	1911	do.	Do.
164396	do	A. P. F. No. 3	26	26	1	1911	do.	Do.
164778	do	A. P. F. No. 4	26	26	0	1912	do.	Seattle, Wash.
164779	do	A. P. F. No. 5	26	26	0	1912	do.	Do.
164780	do	A. P. F. No. 6	26	26	0	1912	do.	Do.
165224	do	A. P. F. No. 7	30	30	0	1913	do.	Port Townsend, Wash.
165232	do	A. P. F. No. 8	30	30	0	1913	do.	Do.
58114	Barge	† A. R. Co. No. 68	511	504	2	1901	Port Richmond, N. Y.	Philadelphia, Pa.
30061	do	† A. R. Co. No. 78	342	332	2	1895	Elizabeth, N. J.	New York, N. Y.
164738	Scow	A. T. Co. No. 1	25	25	0	1912	Seattle, Wash.	Portland, Oreg.
165242	do	A. T. Co. No. 2	20	20	0	1912	Gambier Bay Alaska	Do.
42860	do	A. T. B. Co. No. 1	109	109	0	1901	Everett, Wash.	Port Townsend, Wash.
164321	do	A. T. B. Co. No. 1	59	59	0	1910	Aberdeen, Wash.	Do.
162897	do	A. T. B. Co. No. 2	106	106	0	1906	Seattle, Wash.	Do.
58074	do	A. T. B. Co. No. 3	101	101	0	1900	Ballard, Wash.	Do.
55030	do	A. T. B. Co. No. 4	70	70	0	1899	Seattle, Wash.	Do.
163069	do	A. T. B. Co. No. 5	149	149	0	1907	Everett, Wash.	Do.
163561	do	A. T. B. Co. No. 6	78	78	0	1908	do.	Do.
163562	do	A. T. B. Co. No. 7	60	60	0	1908	do.	Do.
164074	do	A. T. B. Co. No. 8	205	205	0	1910	do.	Do.
163107	do	A. T. B. Co. No. 9	138	138	0	1907	Port Hadlock, Wash.	Do.
165282	do	A. T. B. Co. No. 10	240	240	0	1913	Fairhaven, Cal.	Do.
165263	do	A. U. S.	6	6	0	1913	Anacortes, Wash.	Seattle, Wash.
30302	Barge	A. W. Embrey	338	338	1	1895	Elkton, Md.	Crisfield, Md.
164824	do	A. W. Thompson	297	297	1	1909	Kingston, N. Y.	New York, N. Y.
30131	Scow	A and D No. 1	28	28	0	1897	Seattle, Wash.	Seattle, Wash.
30132	do	A and D No. 2	28	28	0	1897	do.	Juneau, Alaska.
30191	do	A and D No. 3	16	16	0	1899	Anacortes, Wash.	Do.
30192	do	A and D No. 4	16	16	0	1899	do.	Port Townsend, Wash.
30194	do	A and D No. 6	17	17	0	1899	do.	Do.
30195	do	A and D No. 7	17	17	0	1899	do.	Do.
30196	do	A and D No. 8	17	17	0	1899	do.	Do.
30197	do	A and D No. 9	9	9	0	1899	do.	Do.
30310	do	A and D No. 10	7	7	0	1903	Fairhaven, Wash.	Do.
164805	do	A and D No. 15	26	26	0	1912	Bellingham, Wash.	Seattle, Wash.
164806	do	A and D No. 16	26	26	0	1912	do.	Do.

1 Formerly scow K No. 1.  
 2 Formerly scow K No. 4.

3 Formerly barge S. O. Co. No. 68.  
 4 Formerly scow Howdy.

5 Formerly scow Stimson No. 2.  
 6 Formerly scow Queen City No. 4.

7 Formerly scow I. F. Co. No. 2.  
 † Steel.



## UNRIGGED MERCHANT VESSELS OF THE UNITED STATES—Continued.

Official No.	Class*	Name of vessel.	Gross tonnage.	Net tonnage.	Crew.	When built.	Where built.	Home port (where permanent document issues).
164840	Scow	A and D No. 17	26	26	0	1912	Bellingham, Wash	Seattle, Wash.
164841	do	A and D No. 18	26	26	0	1912	do	Do.
164775	do	Aberdeen	286	286	0	1912	Hogquam, Wash	Port Townsend, Wash.
164527	do	Aberdeen Construction Co. No. 1.	36	36	0	1901	Aberdeen, Wash.	Do.
164528	do	Aberdeen Construction Co. No. 2.	67	67	0	1905	do	Do.
164530	do	Aberdeen Construction Co. No. 4.	50	50	0	1905	do	Do.
164576	do	Aberdeen Construction Co. No. 5.	35	35	0	1905	do	Do.
164531	do	Aberdeen Construction Co. No. 6.	53	53	0	1907	do	Do.
29940	Barge	Abraham Drucker	178	168	1	1882	Washington, N. C.	New York, N. Y.
20225	do	Acme	72	72	2	1900	Rock Island, Ill.	Rock Island, Ill.
164434	Scow	Acme	376	357	12	1911	Duluth, Minn.	Duluth, Minn.
30101	do	Acme No. 1	54	54	0	1891	Port Townsend, Wash.	Seattle, Wash.
30038	Barge	Active	186	176	1	1891	Brooklyn, N. Y.	New York, N. Y.
29974	do	Actor	245	237	1	1887	Wilmington, Del.	Do.
690	do	Ada	68	65	1	1862	Saybrook, Conn.	Do.
30139	Scow	Ada	7	7	0	1896	Anacortes, Wash.	Port Townsend, Wash.
30141	do	Ada	233	233	1	1898	Perth Amboy, N. J.	New York, N. Y.
30245	Barge	Ada A.	141	141	0	1900	Brooklyn, N. Y.	Do.
30016	Scow	Adamantine	212	202	1	1890	Perth Amboy, N. J.	Perth Amboy, N. J.
163420	Barge	Adams	178	137	1	1907	Weehawken, N. J.	New York, N. Y.
42181	do	Addie	166	168	2	1863	Malden, N. Y.	Do.
29957	do	Addie and Carrie	198	188	1	1884	City Island, N. Y.	New London, Conn.
163399	do	Adelaide	425	425	0	1907	Kingston, N. Y.	New York, N. Y.
29973	Scow	Adels	116	116	2	1887	Brooklyn, N. Y.	Do.
164137	Barge	ADELE	402	402	2	1910	Manitowoc, Wis.	Buffalo, N. Y.
30039	Canal boat	Adeline Pochette	109	103	1	1890	Northumberland, N. Y.	Plattsburg, N. Y.
30186	do	Adelphi	111	99	0	1899	Watervliet, N. Y.	Do.
30212	Barge	Admiral	357	357	6	1900	Brooklyn, N. Y.	New York, N. Y.
36783	do	Admiral	160	160	3	1884	Barren Creek, Md.	Wilmington, N. C.
162456	do	Adres	372	372	1	1905	Rondout, N. Y.	New York, N. Y.
105102	do	Advance	438	438	2	1871	Trenton, Mich.	Milwaukee, Wis.
162673	do	Advance	351	351	1	1905	Brooklyn, N. Y.	New York, N. Y.
163925	Canal boat	Agnes Egan	124	117	1	1909	Whitehall, N. Y.	Albany, N. Y.
164167	do	Agnes Hickey	132	125	1	1909	Watervliet, N. Y.	New York, N. Y.
164219	do	Agnes Kenny	103	98	1	1890	Durhamsville, N. Y.	Albany, N. Y.
165267	Barge	AGNES A. McNALLY	574	574	2	1913	Philadelphia, Pa.	Philadelphia, Pa.
163979	do	Ainsley	427	427	0	1909	Lake Charles, La.	Pensacola, Fla.
29970	Scow	Ajax	30	30	6	1886	Ogdensburg, N. Y.	Ogdensburg, N. Y.
30220	Barge	Ajax	688	607	7	1872	Tynemouth, N. B.	Pensacola, Fla.
162793	Scow	Ajax	242	180	6	1906	Hartford, Conn.	Hartford, Conn.
163702	do	Ajax	129	89	6	1907	Sault Ste. Marie, Mich.	Marquette, Mich.
163850	do	Ajax	384	384	1	1909	Superior, Wis.	Duluth, Minn.
30034	Barge	Akron	410	383	2	1890	Brooklyn, N. Y.	New York, N. Y.
30084	do	Akron	132	92	2	1897	Baltimore, Md.	Baltimore, Md.
30198	do	Alabama	292	271	0	1899	Port Richmond, N. Y.	New York, N. Y.
162202	Scow	Alaskan	9	9	0	1904	Seattle, Wash.	Seattle, Wash.
30009	Barge	Albany	650	634	3	1889	Noank, Conn.	New York, N. Y.
30028	do	Albany	447	418	0	1890	Brooklyn, N. Y.	Do.
164366	do	Albany	166	166	1	1907	Kingston, N. Y.	Do.
30281	do	Albemarie	419	388	1	1902	Milford, Del.	Philadelphia, Pa.
29982	Canal boat	Albert Johnson	106	101	1	1887	Whitehall, N. Y.	Plattsburg, N. Y.
164192	do	Albert C. Hall	103	98	1	1910	Waterford, N. Y.	Albany, N. Y.
163358	do	Albert G. Robert	103	98	1	1907	Champlain, N. Y.	Plattsburg, N. Y.
30168	do	Albert F. Jordan	107	99	1	1898	Whitehall, N. Y.	Albany, N. Y.
30067	Barge	Albert F. McWilliams	413	413	0	1896	Port Richmond, N. Y.	New York, N. Y.
30050	do	Albion	219	206	1	1892	Elkton, Md.	Camden, N. J.
163862	do	Albion	215	189	1	1909	Tottenville, N. Y.	New York, N. Y.
163965	do	Alco	30	30	1	1909	Palacios, Tex.	Port Lavaca, Tex.
163597	Canal boat	Alden Roberts, jr.	103	96	1	1902	Northumberland, N. Y.	Albany, N. Y.
163721	Barge	Aldens	397	397	1	1908	Tottenville, N. Y.	New York, N. Y.
162882	do	Alert	276	256	1	1906	Long Island City, N. Y.	Do.
164842	do	ALEET	107	107	2	1912	Buffalo, N. Y.	Buffalo, N. Y.
30067	Canal boat	Alexander Bertrand	101	95	1	1897	Champlain, N. Y.	Albany, N. Y.
30042	do	Alexander Macdonald	105	99	1	1891	Whitehall, N. Y.	Plattsburg, N. Y.
30291	Barge	ALEXANDER MAITLAND	3,351	2,998	10	1902	Buffalo, N. Y.	Cleveland, Ohio.
30288	do	Alex. J. Gibson	431	431	1	1901	Elkton, Md.	Philadelphia, Pa.
30262	Canal boat	Alfred Richards	111	105	1	1901	Fort Ann, N. Y.	Plattsburg, N. Y.
163287	Dredge	ALFRED E. HUNT	510	510	20	1907	Port Huron, Mich.	Ogdensburg, N. Y.
30049	Barge	Alfred J. Murray	256	243	2	1892	New Brunswick, N. J.	Norfolk, Va.
163424	do	Algiers	500	500	1	1907	Perth Amboy, N. J.	New York, N. Y.
29937	do	Alice	260	247	1	1882	Rockyhill, Conn.	New London, Conn.
30232	do	Alice	299	299	1	1900	West New Brighton, N. Y.	New York, N. Y.
30284	do	Alice	182	182	0	1895	Port Richmond, N. Y.	Do.
30300	do	Alice	292	292	1	1901	Sleightsburg, N. Y.	Do.
162747	do	Alice	70	70	4	1900	Winona, Minn.	La Crosse, Wis.
164995	Barge	Alice B.	53	53	2	1912	Dubuque, Iowa	Dubuque, Iowa.
30052	Canal boat	Alice Fallon	116	110	1	1891	Whitehall, N. Y.	Plattsburg, N. Y.

\* Formerly barge Harvest Home.

\* Formerly barge Anna H. Costella.

\* Formerly barge (a) E. E. Jackson &amp; Co. barge No. 4.

\* Formerly barge (b) Navy coal barge No. 7.

\* Formerly (a) British bark St. Andrew.

\* Formerly (b) Russian bark Verdandi.

\* Formerly barge Ada L. Tice.

† Composite.

## UNRIGGED MERCHANT VESSELS OF THE UNITED STATES—Continued.

Official No.	Class.	Name of vessel.	Gross tonnage.	Net tonnage.	Crew.	When built.	Where built.	Home port (where permanent document issues).
162607	Barge	Alice Tague	354	354	0	1905	Rondout, N. Y.	New York, N. Y.
30068	Canal boat	Alice Tryon	188	188	0	1888	Wilmington, Del.	Do.
30240	Dredge	Alice Vivian	710	710	15	1898	Islip, N. Y.	Duluth, Minn.
30066	Canal boat	Alice T. Clark	116	111	1	1891	Whitehall, N. Y.	Albany, N. Y.
163469	Barge	Alice C. Fields	403	403	0	1908	South Rondout, N. Y.	New York, N. Y.
162794	Canal boat	Alida J. Jennings	116	98	1	1887	Buffalo, N. Y.	Plattsburg, N. Y.
163111	Scow	Aligator	14	14	0	1907	Bellingham, Wash.	Port Townsend, Wash.
106653	Barge	Al-Ki	142	142	0	1889	Seattle, Wash.	Tacoma, Wash.
162192	do	Allan H. Dumont	176	176	1	1903	Rondout, N. Y.	New York, N. Y.
164193	Canal boat	Allan J. Woodard	103	98	1	1910	Waterford, N. Y.	Plattsburg, N. Y.
29922	Barge	Allegheny	908	908	0	1880	Pittsburgh, Pa.	Pittsburgh, Pa.
162037	do	Allegheny	237	175	2	1903	Baltimore, Md.	Baltimore, Md.
163704	do	Allentown	397	397	0	1908	Tottenville, N. Y.	New York, N. Y.
29919	do	Allison White	269	263	1	1880	Wilmington, Del.	Do.
30285	do	Alma	385	368	0	1902	Gldersleeve, Conn.	Perth Amboy, N. J.
164138	Canal boat	Alonso F. Burt	104	97	1	1910	Rondout, N. Y.	Albany, N. Y.
30205	Scow	Alpha	33	33	0	1898	New Haven, Conn.	New York, N. Y.
163234	do	Alpha	39	39	0	1907	Anacortes, Wash.	Port Townsend, Wash.
30270	Barge	Alpine	311	260	2	1901	Baltimore, Md.	Baltimore, Md.
208532	do	Alsek	31	31	0	1911	Seattle, Wash.	Seattle, Wash.
162822	do	Alton	424	403	1	1906	Brooklyn, N. Y.	New York, N. Y.
29942	Canal boat	Alvah Miller	98	93	1	1882	Fort Miller, N. Y.	Albany, N. Y.
162805	House boat	Amaryllis	140	140	2	1906	Alexandria Bay, N. Y.	Cape Vincent, N. Y.
30305	Barge	Amboy	418	396	1	1903	Brooklyn, N. Y.	New York, N. Y.
1974	do	Amelia	696	696	5	1870	Coos Bay, Oreg.	Seattle, Wash.
30002	do	Amelia	160	152	2	1888	Brooklyn, N. Y.	New York, N. Y.
30166	do	Amelia	283	260	1	1899	Gldersleeve, Conn.	Perth Amboy, N. J.
30085	Barge	Amelia T.	164	164	1	1896	Brooklyn, N. Y.	New York, N. Y.
162184	do	Amenia	170	170	1	1904	Hoboken, N. J.	Do.
29739	do	America	209	199	0	1872	Rondout, N. Y.	Do.
163516	Scow	America	75	75	2	1895	Perth Amboy, N. J.	Perth Amboy, N. J.
30085	do	Americus	170	139	4	1898	Noank, Conn.	New Haven, Conn.
29953	Barge	Amity	250	239	1	1884	Brooklyn, N. Y.	New York, N. Y.
162068	Canal boat	Amos Yell	103	98	1	1903	Fort Ann, N. Y.	Albany, N. Y.
30267	Barge	Amy R. Mack	256	251	1	1901	Perth Amboy, N. J.	New York, N. Y.
162300	do	Anaconda	152	152	1	1900	do	Perth Amboy, N. J.
163529	Scow	Anacortes No. 1	10	10	0	1908	Anacortes, Wash.	Port Townsend, Wash.
163833	do	Anacortes No. 2	25	25	0	1909	do	Do.
163834	do	Anacortes No. 3	25	25	0	1909	do	Do.
30234	Barge	Anderson	31	31	2	1900	East Grand Forks, Minn.	Pembina, N. Dak.
163629	Scow	Andrew	383	383	1	1908	Sturgeon Bay, Wis.	Milwaukee, Wis.
30292	Barge	Andrew Ferris	211	211	1	1902	Eddyville, N. Y.	New York, N. Y.
30294	do	Andrew J. Dutcher	351	351	1	1902	Rondout, N. Y.	Do.
163837	do	Andrew J. Snyder	202	202	0	1892	do	Philadelphia, Pa.
30051	do	Andrew M. Church	278	264	3	1892	New Baltimore, N. Y.	Bridgeport, Conn.
30069	do	Angelo	225	225	0	1895	Port Richmond, N. Y.	New York, N. Y.
162510	Canal boat	Angelus	104	98	1	1905	Whitehall, N. Y.	Albany, N. Y.
162603	do	Anita	262	262	1	1905	Morgan City, La.	Houston, Tex.
163810	Scow	Ann	22	22	0	1909	Seattle, Wash.	Seattle, Wash.
164386	do	Ann	7	7	0	1911	do	Port Townsend, Wash.
30204	Barge	Anna	284	271	8	1899	Gldersleeve, Conn.	New York, N. Y.
162351	do	Anna	47	47	0	1904	Kenmare, N. Dak.	Pembina, N. Dak.
164198	Canal boat	Anna Egan	106	99	1	1910	Rondout, N. Y.	Albany, N. Y.
163600	Barge	Anna Gannon	387	387	1	1908	Tottenville, N. Y.	New York, N. Y.
162617	do	Anna L.	397	397	1	1905	Rondout, N. Y.	Do.
163953	do	Anna Marie	273	273	0	1901	do	Do.
163132	do	Anna Murphy	284	284	1	1907	South Rondout, N. Y.	Do.
30143	do	Anna S.	181	181	0	1898	Kingston, N. Y.	Do.
162354	Canal boat	Anna B. Martin	105	99	1	1904	Watervliet, N. Y.	Plattsburg, N. Y.
163087	Barge	Anna E. Cullen	276	276	1	1906	Rondout, N. Y.	New York, N. Y.
30071	Canal boat	Anna J. Tryon	116	116	0	1891	Fort Edward, N. Y.	Plattsburg, N. Y.
164906	do	Anna M. Dalton	106	99	1	1912	Rondout, N. Y.	Albany, N. Y.
162376	Barge	Anna M. Fahy	315	315	1	1903	Kingston, N. Y.	New York, N. Y.
162387	do	Anna M. McNally	424	424	1	1905	Elkton, Md.	Philadelphia, Pa.
162038	do	Anna S. Carroll	310	310	0	1903	Kingston, N. Y.	New York, N. Y.
163743	do	Anandale	169	169	1	1909	Tottenville, N. Y.	Do.
162018	Scow	Annette	13	13	0	1903	Metlakatla, Alaska	Ketchikan, Alaska.
163604	Barge	Annette	18	18	1	1908	Port Neches, Tex.	Port Arthur, Tex.
30147	do	Annie	119	79	1	1898	Eddyville, N. Y.	New York, N. Y.
163423	do	Annie B.	200	200	1	1901	Brooklyn, N. Y.	Do.
163026	do	Annie Bulger	233	233	1	1906	South Rondout, N. Y.	Do.
162361	do	Annie Catherine	353	353	1	1904	Eddyville, N. Y.	Newark, N. J.
162626	Canal boat	Annie Daly	101	96	1	1888	Whitehall, N. Y.	Plattsburg, N. Y.
162031	do	Annie Gannon	101	96	1	1892	do	Do.
30218	do	Annie Murphy	104	99	1	1900	do	Do.
30080	Barge	Annie O'Donnell	277	277	0	1894	Port Richmond, N. Y.	New York, N. Y.
163572	Canal boat	Annie Perrigo	115	110	1	1887	Lockport, N. Y.	Plattsburg, N. Y.
162390	Barge	Annie E. Embrey	431	431	1	1905	Elkton, Md.	Philadelphia, Pa.
1898	House boat	Annie E. Lane	111	111	1	1870	Boothbay, Me.	Bristol, R. I.
30238	Canal boat	Annie J. Guinan	105	100	1	1888	Buffalo, N. Y.	Plattsburg, N. Y.
162512	do	Annie L. Ward	106	99	1	1905	Whitehall, N. Y.	Albany, N. Y.
29915	do	Annie M. Myers	120	114	1	1880	Champlain, N. Y.	Plattsburg, N. Y.

## UNRIGGED MERCHANT VESSELS OF THE UNITED STATES—Continued.

Official No.	Class.	Name of vessel.	Gross tonnage.	Net tonnage.	Crew.	When built.	Where built.	Home port (where permanent document issues).
30303	Barge	Ansonia	417	403	1	1903	Brooklyn, N. Y.	New York, N. Y.
1834	do	Anthony Burton	159	151	1	1869	Bristol, Pa.	New London, Conn.
163411	do	Anthony O'Boyle	381	381	1	1907	Kingston, N. Y.	New York, N. Y.
29821	do	Anthracite	277	263	1	1873	do	Do.
61137	do	Antletam	375	375	1	1896	Elkton, Md.	Philadelphia, Pa.
162742	do	Antietam	230	230	2	1906	Port Richmond, N. Y.	Baltimore, Md.
30091	do	Antoinette	115	115	1	1897	Perth Amboy, N. J.	Perth Amboy, N. J.
165038	do	Antrim	456	433	1	1912	Brooklyn, N. Y.	New York, N. Y.
162821	do	Antwerp	424	402	1	1906	Brooklyn, N. Y.	Do.
163218	do	Anvik	198	198	3	1907	Seattle, Wash.	Eagle, Alaska.
163256	Scow	Apex No. 1	15	15	0	1907	Anacortes, Wash.	Port Townsend, Wash.
163730	do	Apex No. 2	31	31	0	1909	do	Do.
163760	do	Apex No. 3	7	7	1	1909	do	Do.
163800	do	Apex No. 4	5	5	0	1909	do	Do.
163801	do	Apex No. 5	5	5	0	1909	do	Do.
164028	do	Apex No. 6	26	26	0	1911	Bellingham, Wash.	Do.
164029	do	Apex No. 7	26	26	0	1911	do	Do.
165205	do	Apex No. 8	32	32	0	1913	Anacortes, Wash.	Do.
165273	do	Apex No. 9	32	32	0	1913	do	Do.
165336	do	Apex No. 10	32	32	0	1913	do	Do.
165096	do	Apex No. 11	8	8	0	1913	do	Do.
163314	Barge	Appleton	432	405	1	1907	Tottenville, N. Y.	New York, N. Y.
34449	do	Appomattox	298	298	1	1894	Elkton, Md.	Philadelphia, Pa.
29812	Scow	April	136	131	2	1874	Brooklyn, N. Y.	New York, N. Y.
30252	Barge	Araby	144	126	2	1901	Port Richmond, N. Y.	Baltimore, Md.
1639	do	Arasapha	240	240	1	1869	Chester, Pa.	Norfolk, Va.
162521	House boat	Arcadia	116	116	2	1905	Tottenville, N. Y.	Washington, D. C.
30307	Barge	Archibald McNeil, jr.	431	431	1	1903	Rondout, N. Y.	New York, N. Y.
30201	do	Archie Farr	135	123	1	1890	Ithaca, N. Y.	New London, Conn.
30008	Canal boat	Archie St. Clair	102	97	1	1888	Northumberland, N. Y.	Albany, N. Y.
30167	Barge	Ardasley	415	393	1	1899	Brooklyn, N. Y.	New York, N. Y.
29297	do	Argo	168	160	6	1868	Buffalo, N. Y.	Ogdensburg, N. Y.
164617	do	ARGO	853	853	1	1911	Baltimore, Md.	Philadelphia, Pa.
30060	do	Argos	456	456	1	1894	Perth Amboy, N. J.	New York, N. Y.
107792	do	Argus	505	505	0	1902	Marshfield, Oreg.	Seattle, Wash.
53305	Scow	Arizona	390	390	1	1900	Perth Amboy, N. J.	Perth Amboy, N. J.
162850	Barge	Arizona	923	923	1	1906	Winslow, Wash.	St. Michael, Alaska.
29815	do	Ark	130	124	2	1873	Brooklyn, N. Y.	New York, N. Y.
163157	do	Ark	51	51	1	1900	Alexandria Bay, N. Y.	Cape Vincent, N. Y.
164767	Scow	Ark	105	105	1	1911	Wrangell, Alaska.	Port Townsend, Wash.
164713	Barge	Armstrong	5	5	1	1910	Armstrongs Ferry, Tenn.	Chattanooga, Tenn.
165106	do	Armstrong	7	7	0	1907	Surgoinsville, Tenn.	Do.
29998	do	Arni	286	279	1	1882	Mystic Bridge, Conn.	New York, N. Y.
30062	do	Aroa	474	474	1	1895	Brooklyn, N. Y.	Do.
30253	Scow	Arthur	47	47	0	1901	Port Townsend, Wash.	Port Townsend, Wash.
163018	Barge	Arthur	240	226	0	1906	Gildersleeve, Conn.	Hartford, Conn.
164021	do	Arthur H	331	331	1	1910	Perth Amboy, N. J.	New York, N. Y.
165019	Canal boat	Arthur McMullen	104	98	1	1895	Smiths Basin, N. Y.	Albany, N. Y.
163248	Barge	Arthur Rust	360	360	0	1907	Winslow, Wash.	Seattle, Wash.
30243	Canal boat	Arthur A. Senecal	104	99	1	1900	Champlain, N. Y.	Plattsburg, N. Y.
162265	Barge	Arthur R. Cullen	216	216	1	1901	Rondout, N. Y.	New York, N. Y.
30151	Canal boat	Arthur and Eddie	110	104	1	1898	Whitehall, N. Y.	Albany, N. Y.
162093	Barge	Arthur & Mildred	357	357	0	1903	Rondout, N. Y.	New York, N. Y.
29926	Canal boat	Arty B. Martin	118	112	1	1880	Larrabee Point, Vt.	Plattsburg, N. Y.
30301	Barge	Arundel	418	418	3	1902	Elkton, Md.	Baltimore, Md.
30219	do	Ash	141	141	2	1900	Portsmouth, Va.	Norfolk, Va.
30235	Scow	Ash	9	9	0	1900	Brans Bay, Wash.	Port Townsend, Wash.
29954	Barge	Ashland	245	234	1	1884	Brooklyn, N. Y.	New York, N. Y.
164729	do	Ashley	6	6	1	1911	Ashleys Landing, Tenn.	Chattanooga, Tenn.
163385	do	Astoria	480	480	0	1907	South Rondout, N. Y.	New York, N. Y.
163086	House boat	Athelling	48	48	0	1907	Newport, R. I.	Newport, R. I.
30076	Barge	Athens	153	113	1	1896	Athens, N. Y.	New York, N. Y.
164159	Scow	Athol	9	9	0	1910	Colby, Wash.	Port Townsend, Wash.
163466	Barge	Atlanta	172	172	1	1907	Kingston, N. Y.	New York, N. Y.
30299	do	Atlantic	399	399	2	1901	Elkton, Md.	Baltimore, Md.
162027	do	Atlantic	277	277	1	1903	Perth Amboy, N. J.	New York, N. Y.
30048	do	Atlantis	351	341	1	1892	Brooklyn, N. Y.	Do.
29990	Scow	Atlas	147	139	1	1888	City Island, N. Y.	Do.
105998	Barge	Atlas	637	625	0	1880	The Dalles, Oreg.	Portland, Oreg.
162096	do	Atlas	392	392	1	1903	Elkton, Md.	Philadelphia, Pa.
164660	Scow	Atlas	209	209	1	1904	New London, Conn.	New London, Conn.
162173	Barge	Atilda	253	239	0	1904	Gildersleeve, Conn.	Hartford, Conn.
1027	do	Atmosphere	275	261	3	1863	Milan, Ohio	Port Huron, Mich.
30200	Scow	Atom	7	7	0	1896	Anacortes, Wash.	Port Townsend, Wash.
163863	Barge	Attica	216	190	1	1909	Tottenville, N. Y.	New York, N. Y.
162422	Canal boat	Aubrey E. Meyer	104	98	1	1905	Whitehall, N. Y.	Plattsburg, N. Y.
30032	Barge	Auburn	454	421	0	1890	Brooklyn, N. Y.	New York, N. Y.
163341	do	August	155	155	1	1907	do	Do.
163703	do	August A. Rickert	380	380	1	1908	Kingston, N. Y.	Do.
163467	do	Augusta	191	191	1	1907	do	Do.
30207	do	Auguste	165	165	1	1899	Brooklyn, N. Y.	Do.

1 Formerly barge Villanova.  
2 Formerly barge Confidence.

3 Formerly barge Old Dominion.  
† Rebuilt 1909.

‡ Rebuilt, 1902.

## UNRIGGED MERCHANT VESSELS OF THE UNITED STATES—Continued.

Official No.	Class.	Name of vessel.	Gross tonnage.	Net tonnage.	Crew.	When built.	Where built.	Home port (where permanent document issues).
164682	Canal boat	Augustus Regner	106	99	1	1911	Rondout, N. Y.	Albany, N. Y.
29499	Barge	Aunt Kate	257	244	1	1899	Coxsacke, N. Y.	New York, N. Y.
29736	do	Aunt Mary	269	258	1	1872	do	Do.
162008	Canal boat	Aurora	102	97	1	1903	Champlain, N. Y.	Plattsburg, N. Y.
162394	Scow	Aurora	24	24	0	1904	Bellingham, Wash.	Port Townsend, Wash.
30056	Barge	Avieze	165	157	1	1881	Rondout, N. Y.	New York, N. Y.
<b>B.</b>								
31491	Barge	B.	130	123	1	1887	Brooklyn, N. Y.	New York, N. Y.
164319	Scow	B.	31	31	0	1910	Everet, Wash.	Port Townsend, Wash.
164945	do	B. 1.	433	433	2	1906	Buffalo, N. Y.	Buffalo, N. Y.
164946	do	B. 2.	483	483	2	1906	do	Do.
164933	do	B. 3.	315	315	1	1908	do	Do.
164934	do	B. 4.	315	315	1	1908	do	Do.
164961	do	B. 5.	31	31	1	1906	do	Do.
165001	do	B. 6.	30	30	1	1906	do	Do.
164947	do	B. 7.	173	173	1	1901	Bay City, Mich.	Do.
164935	do	B. 8.	139	139	1	1901	do	Do.
31714	Barge	B. B.	24	24	0	1902	Whatcom, Wash.	Portland, Oreg.
31636	Canal boat	B. Huber	124	124	1	1887	Tonawanda, N. Y.	Plattsburg, N. Y.
163510	Barge	B. Redican	372	372	1	1907	Kingston, N. Y.	New York, N. Y.
162514	do	B. WEST	122	122	0	1905	Buffalo, N. Y.	Detroit, Mich.
163280	do	B. A. Murray	111	111	1	1907	Watervliet, N. Y.	New York, N. Y.
164129	Scow	B. B. No. 1.	202	202	0	1905	Toledo, Ohio.	Toledo, Ohio.
164130	do	B. B. No. 2.	202	202	0	1905	do	Do.
164131	do	B. B. No. 3.	157	157	0	1898	do	Do.
164132	do	B. B. No. 4.	157	157	0	1898	do	Do.
164133	do	B. B. No. 5.	157	157	0	1898	do	Do.
164134	do	B. B. No. 6.	157	157	0	1898	do	Do.
164135	do	B. B. No. 7.	164	164	0	1898	do	Do.
164950	do	B. 11.	67	67	1	1903	Port Richmond, N. Y.	Buffalo, N. Y.
31730	Barge	B. C. Hendrickson	218	218	1	1902	Rondout, N. Y.	Philadelphia, Pa.
31566	Scow	B. C. Co. No. 46.	291	291	1	1896	Hoboken, N. J.	New York, N. Y.
31567	do	B. C. Co. No. 47.	322	322	1	1896	do	Do.
31574	Barge	B. C. Co. No. 48.	213	213	1	1897	Brooklyn, N. Y.	Do.
162071	Scow	B. D. Brown	144	144	0	1903	Seattle, Wash.	Seattle, Wash.
31521	Canal boat	B. F. Hewitt	103	98	1	1888	Fort Ann, N. Y.	Plattsburg, N. Y.
164449	do	B. J. and R. E. Hanley	106	99	1	1911	Rondout, N. Y.	Albany, N. Y.
163100	Scow	B. M. I. No. 1.	94	94	1	1907	Ballard, Wash.	Port Townsend, Wash.
163141	do	B. M. I. No. 2.	99	99	1	1907	do	Seattle, Wash.
163512	do	B. M. I. No. 3.	28	28	0	1908	Seattle, Wash.	Do.
163706	do	B. M. I. No. 4.	105	105	0	1908	do	Port Townsend, Wash.
163756	do	B. M. I. No. 5.	104	104	0	1909	do	Do.
164468	do	B. M. I. No. 6.	120	120	0	1911	do	Do.
164469	do	B. M. I. No. 7.	120	120	0	1911	do	Do.
164611	do	B. M. I. No. 8.	63	63	0	1911	do	Seattle, Wash.
164641	do	B. M. I. No. 9.	112	112	0	1911	do	Do.
164669	do	B. M. I. No. 10.	116	116	0	1911	do	Do.
31587	do	B. No. 1.	8	8	0	1897	Fairhaven, Wash.	Port Townsend, Wash.
163626	Barge	B. No. 3.	18	18	0	1905	Dawes, Ohio.	Wheeling, W. Va.
163627	do	B. No. 4.	19	19	0	1908	do	Do.
31599	Scow	B. No. 5.	63	63	1	1882	Sault Ste. Marie, Mich.	Duluth, Minn.
31609	do	B. No. 17.	122	122	1	1898	West Superior, Wis.	Do.
31610	do	B. No. 18.	136	136	1	1898	do	Do.
31611	do	B. No. 19.	169	169	1	1899	do	Do.
31612	do	B. No. 20.	167	167	1	1899	do	Do.
31637	do	B. No. 21.	398	398	1	1900	do	Do.
31685	do	B. No. 22.	399	399	1	1901	do	Do.
31655	do	B. O. No. 1.	35	35	0	1900	Blaine, Wash.	Port Townsend, Wash.
31656	do	B. O. No. 2.	35	35	0	1900	do	Do.
31657	do	B. O. No. 3.	19	19	0	1900	do	Do.
31658	do	B. O. No. 4.	19	19	0	1900	do	Do.
31659	do	B. O. No. 5.	16	16	0	1900	do	Do.
31660	do	B. O. No. 6.	16	16	0	1900	do	Do.
31661	do	B. O. No. 7.	9	9	0	1900	do	Do.
31662	do	B. O. No. 8.	9	9	0	1900	do	Do.
31663	do	B. O. No. 9.	9	9	0	1900	do	Do.
31664	do	B. O. No. 10.	9	9	0	1900	do	Do.
164702	do	B. O. Co. No. 1.	6	6	0	1907	Olympia, Wash.	Tacoma, Wash.
164703	do	B. O. Co. No. 2.	6	6	0	1910	do	Do.
164773	do	B. O. Co. No. 3.	7	7	0	1904	do	Do.
162020	Barge	B. R. Dudley	477	477	1	1903	West New Brighton, N. Y.	New York, N. Y.
162680	do	B. S. Hinckley	396	378	0	1906	Gildersteeve, Conn.	Hartford, Conn.
31492	Canal boat	B. W. Burleigh	101	96	1	1887	Whitehall, N. Y.	Plattsburg, N. Y.
165056	Barge	B. W. O'Hara	227	227	0	1903	Kingston, N. Y.	New York, N. Y.
163223	Scow	B. E. D. T. No. 1.	190	182	1	1907	Noank, Conn.	Do.
163224	do	B. E. D. T. No. 2.	190	182	1	1907	do	Do.
163267	do	B. E. D. T. No. 3.	190	182	1	1907	do	Do.
163268	do	B. E. D. T. No. 4.	190	182	1	1907	do	Do.
163269	do	B. E. D. T. No. 5.	190	182	1	1907	do	Do.

1 Formerly barge Louis.

## UNRIGGED MERCHANT VESSELS OF THE UNITED STATES—Continued.

Official No.	Class.	Name of vessel.	Gross tonnage.	Net tonnage.	Crew.	When built.	Where built.	Home port (where permanent document issues).
163294	Scow	B. E. D. T. No. 6.	190	182	1	1907	Noank, Conn.	New York, N. Y.
163254	Barge	B. E. D. T. No. 7.	114	114	1	1907	Brooklyn, N. Y.	Do.
163255	do	B. E. D. T. No. 8.	114	114	1	1907	do.	Do.
163284	do	B. E. D. T. No. 9.	117	117	0	1907	do.	Do.
163308	do	B. E. D. T. No. 10.	117	117	1	1907	do.	Do.
164104	do	B. E. D. T. No. 11.	190	190	1	1910	do.	Do.
164105	do	B. E. D. T. No. 12.	188	188	1	1910	do.	Do.
164106	do	B. E. D. T. No. 13.	183	183	1	1910	do.	Do.
31720	Scow	B. & F.	18	18	0	1902	Beach, Wash.	Port Townsend, Wash.
162508	do	B. & S.	9	9	0	1905	Friday Harbor, Wash.	Do.
31717	do	B. & O. No. 1.	30	30	0	1902	Anacortes, Wash.	Seattle, Wash.
31718	do	B. & O. No. 2.	30	30	0	1902	do.	Do.
163453	Barge	Baby Blue.	463	463	1	1907	South Rondout, N. Y.	New York, N. Y.
31732	do	Bacon	416	392	1	1903	Brooklyn, N. Y.	Do.
53266	do	BADGER	1,227	1,167	5	1891	Superior, Wis.	Searsport, Me.
164259	Scow	Badger	11	11	0	1910	Quadra, Alaska	Port Townsend, Wash.
31727	Barge	Bailey	349	349	1	1896	Elkton, Md.	Philadelphia, Pa.
31715	Scow	Baldwin	130	130	1	1900	Seattle, Wash.	Seattle, Wash.
31444	Barge	Balloon	327	311	0	1881	Perth Amboy, N. J.	New York, N. Y.
31404	do	Baltic	63	60	1	1877	Gowanus, N. Y.	Do.
162323	do	Baltic	319	319	0	1904	Eddyville, N. Y.	Do.
31581	Scow	Baltimore	14	14	0	1897	Point Roberts, Wash.	Port Townsend, Wash.
31726	Barge	Baltimore	369	369	3	1900	Elkton, Md.	Baltimore, Md.
31470	do	Bandit	336	324	2	1884	Perth Amboy, N. J.	New York, N. Y.
3529	do	Bangor	511	398	3	1891	Eureka, Cal.	Seattle, Wash.
31629	do	Bangor	156	119	1	1900	Brooklyn, N. Y.	New York, N. Y.
162482	do	Banner	193	193	2	1902	Rondout, N. Y.	Do.
164280	Scow	Banner	16	16	0	1910	Wyandotte, Mich.	Detroit, Mich.
53265	Barge	BARAVIA	1,227	1,167	7	1891	Superior, Wis.	Belfast, Me.
31559	do	Barber and Zeigler	154	154	1	1892	Elizabeth, N. J.	New York, N. Y.
163309	Canal boat	Barge Canal	105	100	1	1884	Rochester, N. Y.	Plattsburg, N. Y.
31694	Scow	Barge No. 1.	94	94	0	1901	Seattle, Wash.	Seattle, Wash.
163910	Barge	Barge No. 1.	43	43	0	1906	Ortonville, Minn.	St. Paul, Minn.
31696	Scow	Barge No. 2.	94	94	0	1901	Seattle, Wash.	Seattle, Wash.
164207	Barge	Barge No. 2.	82	82	1	1909	Ortonville, Minn.	St. Paul, Minn.
164295	do	Barge No. 2.	62	62	1	1908	Oswego, N. Y.	Cape Vincent, N. Y.
31695	do	Barge No. 3.	96	96	0	1901	Seattle, Wash.	Seattle, Wash.
31699	Scow	Barge No. 4.	94	94	0	1901	do.	Do.
31701	do	Barge No. 5.	65	65	0	1901	do.	Do.
31702	do	Barge No. 6.	65	65	0	1901	do.	Do.
31704	do	Barge No. 7.	166	166	0	1901	do.	Do.
31461	Barge	Barnegat	298	294	2	1882	Wilmington, Del.	New York, N. Y.
163744	do	Barnegat	169	169	1	1909	Tottenville, N. Y.	Do.
165109	do	Bartley	475	475	1	1912	do.	Do.
163418	do	Bartley Bros.	203	203	1	1901	Brooklyn, N. Y.	Do.
164685	do	Batson	280	280	0	1908	Westlake, La.	Port Arthur, Tex.
163401	do	Bay Ridge	372	372	1	1907	Kingston, N. Y.	New York, N. Y.
164230	do	Bayside	463	469	1	1910	Bentley Manor, N. Y.	Do.
31593	do	Bear	539	539	0	1898	Dutch Harbor, Alaska	St. Michael, Alaska.
31731	Canal boat	Beatrice Robert	103	97	1	1903	Whitehall, N. Y.	Plattsburg, N. Y.
37527	do	Beatrice Sullivan	100	95	1	1889	Fort Ann, N. Y.	Do.
163958	Scow	Beaubien No. 2.	191	191	0	1890	do.	Detroit, Mich.
163959	do	Beaubien No. 3.	191	191	0	1893	do.	Do.
163939	do	Beaubien No. 4.	348	348	0	1903	do.	Do.
163940	do	Beaubien No. 5.	273	273	0	1904	do.	Do.
163941	do	Beaubien No. 6.	709	709	0	1907	do.	Do.
163973	Barge	Beaufort	445	445	1	1909	Elkton, Md.	Philadelphia, Pa.
31468	do	Beaver	342	329	1	1884	Perth Amboy, N. J.	Boston, Mass.
162437	do	Beaver	761	761	1	1905	Winslow, Wash.	St. Michael, Alaska.
31639	Scow	Beaver No. 1.	22	22	0	1900	Blaine, Wash.	Port Townsend, Wash.
31640	do	Beaver No. 2.	22	22	0	1900	do.	Do.
31641	do	Beaver No. 3.	22	22	0	1900	do.	Do.
31642	do	Beaver No. 4.	22	22	0	1900	do.	Do.
31645	do	Beaver No. 6.	22	22	0	1900	do.	Do.
31646	do	Beaver No. 7.	24	24	0	1900	do.	Do.
31647	do	Beaver No. 8.	24	24	0	1900	do.	Do.
162151	Barge	Beder	63	63	2	1904	Moline, Ill.	Rock Island, Ill.
31733	do	Bedford	416	392	1	1903	Brooklyn, N. Y.	New York, N. Y.
31466	do	Bee	145	137	1	1883	do.	Do.
31667	Scow	Bee No. 1.	15	15	0	1900	Anacortes, Wash.	Port Townsend, Wash.
31668	do	Bee No. 2.	21	21	0	1900	do.	Do.
31672	do	Bee No. 4.	21	21	0	1900	do.	Do.
163722	Barge	Belford	397	397	1	1908	Tottenville, N. Y.	New York, N. Y.
31594	do	Bell	185	189	2	1898	Catskill, N. Y.	Do.
31590	do	Belle Reynolds	202	202	0	1900	Upper Nyack, N. Y.	Do.
162174	do	Belle F. Mesick	350	350	1	1904	Rondout, N. Y.	Do.
162765	do	Belle V. Flesher	355	355	0	1906	Levanus, Ohio	Do.
31553	Canal boat	Belle of St. Clair	108	102	1	1895	Whitehall, N. Y.	Plattsburg, N. Y.
31675	Barge	Bellmont	110	110	2	1900	Grand Forks, N. Dak.	Femina, N. Dak.
31613	Scow	Ben	20	20	0	1896	Anacortes, Wash.	Port Townsend, Wash.

1 Formerly barge 110.

2 Formerly barge 109.

3 Formerly barge Central States.

4 Formerly canal boat F. W. Stark.



## UNRIGGED MERCHANT VESSELS OF THE UNITED STATES—Continued.

Official No.	Class.	Name of vessel.	Gross tonnage.	Net tonnage.	Crew.	When built.	Where built.	Home port (where permanent document issues).
31729	Barge	Ben	369	361	0	1903	Pensacola, Fla.	Pensacola, Fla.
31541	do	Ben Brink	317	317	4	1888	Detroit, Mich.	Marquette, Mich.
163524	Canal boat	Benj. H. Bascom	121	115	1	1908	Whitehall, N. Y.	Plattsburg, N. Y.
164930	Barge	BENNINGTON	913	824	6	1891	Chester, Pa.	San Francisco, Cal.
162565	Canal boat	Bentru	110	110	2	1905	East Grand Forks, Minn.	Pembina, N. Dak.
163873	Barge	Bergen	212	187	1	1909	Tottenville, N. Y.	New York, N. Y.
31728	do	Berks	379	379	1	1899	Elkton, Md.	Philadelphia, Pa.
165014	Canal boat	Bernard E. Bird	148	148	3	1908	Durhamville, N. Y.	New York, N. Y.
162107	Barge	Bernard F. Guinan	322	322	0	1903	Kingston, N. Y.	New York, N. Y.
164853	House boat	Bernice	25	25	1	1912	Alexandria Bay, N. Y.	Cape Vincent, N. Y.
31709	Scow	Bert	45	45	0	1901	Port Townsend, Wash.	Port Townsend, Wash.
164923	Barge	Bertell W. King	201	201	1	1901	Perth Amboy, N. J.	New York, N. Y.
3766	do	Bertha	310	310	1	1898	Elkton, Md.	Philadelphia, Pa.
31598	Scow	Bertha	14	14	0	1897	Blaine, Wash.	Port Townsend, Wash.
163623	Canal boat	Bertha Miner	105	99	1	1908	Schuylerville, N. Y.	Albany, N. Y.
164063	do	Bertha Nice	107	102	1	1893	Tonawanda, N. Y.	New York, N. Y.
31542	do	Bertha M. Bullis	98	93	1	1891	Putnam, N. Y.	Plattsburg, N. Y.
163011	Barge	Bertha S. Grill	350	350	1	1895	South Rondout, N. Y.	New York, N. Y.
31544	do	Berwick	103	98	3	1892	Kennebunk, Me.	Portsmouth, N. H.
162690	do	Bessemer	151	104	2	1906	Baltimore, Md.	Baltimore, Md.
31596	do	Bessie	338	323	0	1899	Gildersleeve, Conn.	New York, N. Y.
31683	do	Bessie	12	12	1	1900	Rock Island, Ill.	Rock Island, Ill.
164411	Scow	Bessie	21	21	0	1911	Langley, Wash.	Port Townsend, Wash.
165288	Barge	Bessie Dollar	38	38	0	1913	St. Paul, Minn.	St. Paul, Minn.
120383	do	Bessie J.	433	433	1	1879	Camden, Me.	Boston, Mass.
51241	do	Bessie Townsend	312	298	1	1894	Elkton, Md.	Baltimore, Md.
31507	Canal boat	Bessie G. Sherman	99	94	1	1888	Fort Ann, N. Y.	Plattsburg, N. Y.
3409	Barge	Bessie and Ellis	9	9	0	1888	Newbern, N. C.	Beaufort, N. C.
34419	do	Bethel	299	299	1	1901	Rondout, N. Y.	New York, N. Y.
31590	Scow	Betsey	7	7	0	1896	Anacortes, Wash.	Port Townsend, Wash.
31724	do	Big Sandy	185	185	0	1902	Port Blakeley, Wash.	Seattle, Wash.
31677	Barge	Bigwood	110	110	2	1900	Grand Forks, N. Dak.	Pembina, N. Dak.
31623	Scow	Bill	13	13	0	1899	Anacortes, Wash.	Port Townsend, Wash.
162298	do	Bill	10	10	0	1904	Port Townsend, Wash.	Do.
163265	Barge	Bill	624	624	0	1907	Seattle, Wash.	Juneau, Alaska.
164136	Scow	Bill	13	13	0	1910	do	Port Townsend, Wash.
164622	Barge	Bill	7	7	1	1909	Clarington, Ohio.	Wheeling, W. Va.
162052	Scow	Bill Bailey	27	27	0	1903	Loring, Alaska	Ketchikan, Alaska.
31632	do	Billy	142	137	0	1898	Beaumont, Tex.	Pensacola, Fla.
31522	Barge	Binghamton	568	565	3	1889	Noank, Conn.	New York, N. Y.
165032	Scow	Bingo	14	14	0	1912	Houquiam, Wash.	Port Townsend, Wash.
162233	Canal boat	Bird S. Coler	103	98	1	1904	Champlain, N. Y.	Plattsburg, N. Y.
164536	Dredge	Bismarck	431	431	21	1894	Mobile, Ala.	Plymouth, Mass.
164839	Scow	Black Diamond	13	13	0	1912	Seattle, Wash.	Seattle, Wash.
31586	do	Black Jack	7	7	0	1898	New Whatcom, Wash.	Port Townsend, Wash.
31678	Barge	Black Rock	115	99	0	1900	Brooklyn, N. Y.	New York, N. Y.
164596	do	Blair	8	8	1	1911	Loudon, Tenn.	Chattanooga, Tenn.
31590	Scow	Blakeley No. 1	247	237	1	1898	Port Blakeley, Wash.	Port Townsend, Wash.
162118	do	Blakeley No. 2	334	334	0	1903	do	Do.
3740	Barge	Blanch	107	107	1	1897	Dungeness, Wash.	Ketchikan, Alaska.
31633	Canal boat	Blanche Connors	105	99	1	1900	Whitehall, N. Y.	Plattsburg, N. Y.
31634	do	Blanche Howard	104	99	1	1899	do	Do.
163990	Barge	Blauvelt	438	412	1	1899	Port Richmond, N. Y.	New York, N. Y.
163571	do	Blue Band	463	463	1	1907	South Rondout, N. Y.	Do.
163312	do	Blue Beard	398	398	1	1907	do	Do.
162334	do	Blue Bell	401	401	1	1904	Rondout, N. Y.	Do.
31628	do	Blue Bird	249	249	0	1899	do	Do.
162615	do	Blue Bonnett	522	522	0	1905	do	Do.
54477	do	Blue Book	368	355	1	1895	Perth Amboy, N. J.	Do.
42853	do	Blue Boy	526	512	1	1901	Gildersleeve, Conn.	Do.
59582	do	Blue Cabin	397	397	1	1901	Perth Amboy, N. J.	Do.
163788	do	Blue Coat	440	436	1	1909	South Rondout, N. Y.	Do.
164282	do	Blue Crest	931	907	1	1910	Gildersleeve, Conn.	Do.
163659	do	Blue Feather	608	588	2	1908	do	Do.
36690	do	Blue Fish	211	211	1	1897	South Rondout, N. Y.	Do.
163808	do	Blue Flower	331	331	1	1909	Perth Amboy, N. J.	Do.
163617	do	Blue Gown	608	558	1	1908	Gildersleeve, Conn.	Do.
163789	do	Blue Haven	417	417	0	1909	South Rondout, N. Y.	Do.
164709	do	Blue Hummer	304	304	1	1911	do	Do.
163605	do	Blue Jacket	503	503	1	1908	do	Do.
183366	do	Blue Jay	462	462	0	1907	do	Do.
163441	do	Blue Jeans	503	578	1	1908	Gildersleeve, Conn.	Do.
163303	do	Blue Line	594	579	1	1907	do	Do.
36912	do	Blue Moon	363	344	1	1899	do	Do.
162001	do	Blue Mountain	691	691	1	1903	Rondout, N. Y.	Do.

1 Formerly barge Fostima.

2 Formerly barge Mars.

3 Formerly barge Carrie Hefner.

4 Formerly barge Bernard Guinan.

5 Formerly barge Sally Mesick.

6 Formerly barge P. G. C. No. 9.

7 Formerly Barge Hurricane.

8 Formerly barge Typhoon.

9 Formerly barge Frances Scully.

10 Formerly barge Frank P. Scully.

11 Formerly barge Edward K. Mesick.

12 Formerly barge John E. Scully.

13 Formerly barge James H. Scully.

14 Formerly barge A. E. Mitchell.

15 Formerly barge Eva.

## UNRIGGED MERCHANT VESSELS OF THE UNITED STATES—Continued.

Official No.	Class.	Name of vessel.	Gross tonnage.	Net tonnage.	Crew.	When built.	Where built.	Home port (where permanent document issues).
46607	Barge	Blue Ocean	349	332	1	1902	Gildersleeve, Conn.	New York, N. Y.
46583	do	Blue Point	300	300	1	1900	Rondout, N. Y.	Do.
164036	do	Blue Ribbon	423	423	0	1910	Perth Amboy, N. J.	Do.
162614	do	Blue Ridge	524	524	0	1905	Rondout, N. Y.	Do.
42736	Scow	Blue Rock	269	260	0	1893	Perth Amboy, N. J.	Do.
59601	Barge	Blue Star	627	612	3	1902	do	Do.
164693	do	Blue Streak	296	296	1	1911	South Rondout, N. Y.	Do.
163588	Scow	Bluff	25	25	0	1907	Nome, Alaska.	Nome, Alaska.
162576	Barge	Blunt	96	96	2	1905	Washburn, N. Dak.	Pembina, N. Dak.
164735	Scow	Blythe	5	5	1	1908	Blythes Ferry, Tenn.	Chattanooga, Tenn.
163163	Scow	Bob Cook	224	202	4	1907	Duluth, Minn.	Duluth, Minn.
162045	Barge	Bobby Ho.	379	371	0	1903	Pensacola, Fla.	Pensacola, Fla.
164256	do	Bogle	6	6	0	1908	Bogies Ferry, Tenn.	Chattanooga, Tenn.
31736	do	Bois Brulé	68	68	6	1903	Bois Brule Landing, Mo.	St. Louis, Mo.
53260	do	BOMBAY	1,295	1,230	6	1890	Duluth, Minn.	Belfast, Me.
31569	Canal boat	Bonanza	105	99	1	1894	West Troy, N. Y.	Albany, N. Y.
162189	Scow	Bonanza	27	27	0	1904	Seattle, Wash.	Nome, Alaska.
31545	Barge	Boots	230	230	1	1892	Lake Charles, La.	Houston, Tex.
3933	do	Boscobel	76	76	2	1880	Portage, Wis.	Milwaukee, Wis.
31467	do	Boston	115	109	3	1883	Brooklyn, N. Y.	New York, N. Y.
31582	Scow	Boston	11	11	0	1897	Point Roberts, Wash.	Port Townsend, Wash.
53272	Barge	BOSTON	1,159	1,115	5	1891	West Superior, Wis.	Philadelphia, Pa.
164367	do	Boston	164	164	1	1908	Brooklyn, N. Y.	New York, N. Y.
63059	do	Bowns-Pattison No. 3	285	285	1	1899	Port Richmond, N. Y.	Do.
31703	Scow	Bowser	11	11	0	1901	Ballard, Wash.	Seattle, Wash.
31591	Barge	Boy	131	131	1	1886	Brooklyn, N. Y.	New York, N. Y.
3095	do	Boylston	668	614	4	1879	Bucksport, Me.	Boston, Mass.
165058	do	Brabson	8	8	1	1905	Boysd Creek, Tenn.	Chattanooga, Tenn.
162601	do	Braddock	151	104	1	1906	Baltimore, Md.	Baltimore, Md.
162109	do	Brandywine	387	387	1	1902	Elkton, Md.	Philadelphia, Pa.
164117	do	Breton	456	456	1	1910	do	Do.
162035	do	Brewster	215	195	1	1903	Brooklyn, N. Y.	New York, N. Y.
162712	Dredge	Brian Boru	348	296	8	1889	Toledo, Ohio	Buffalo, N. Y.
165088	Barge	Brice	443	422	1	1913	Brooklyn, N. Y.	New York, N. Y.
163051	do	Bridgeport	259	259	1	1907	Kingston, N. Y.	Do.
165286	do	Bright	6	6	1	1909	Chattanooga, Tenn.	Chattanooga, Tenn.
165161	do	Brighton	449	430	1	1913	Mariner Harbor, N. Y.	New York, N. Y.
31698	do	Bright Star	217	217	1	1901	Rondout, N. Y.	Do.
162276	do	Brimstone	328	328	1	1904	Mariner Harbor, N. Y.	Do.
163384	do	Bristol	529	501	2	1907	Noank, Conn.	Do.
53299	do	BRITANNIA	1,169	1,110	7	1891	West Superior, Wis.	Belfast, Me.
3888	do	Broad Bill	5	5	1	1901	Morehead City, N. C.	Beaufort, N. C.
31562	do	Broad Mountain	237	237	1	1891	South Rondout, N. Y.	New York, N. Y.
165283	do	Broadway	687	687	0	1913	Mariner Harbor, N. Y.	Do.
31502	do	Brooklyn	154	147	0	1887	South Brooklyn, N. Y.	Do.
31735	do	Brooklyn	346	346	0	1903	Perth Amboy, N. J.	Do.
162867	do	Brooklyn Eastern District Terminal No. 2.	853	853	2	1906	Noank, Conn.	Do.
164065	do	BROOKLYN EASTERN DISTRICT TERMINAL No. 5.	792	792	0	1910	Camden, N. J.	Do.
165041	do	BROOKLYN EASTERN DISTRICT TERMINAL No. 7.	873	873	1	1912	do	Do.
162868	do	Brooklyn Eastern District Terminal No. 9.	853	853	2	1906	Noank, Conn.	Do.
164783	do	BROOKLYN EASTERN DISTRICT TERMINAL No. 14.	807	807	1	1912	Camden, N. J.	Do.
164922	do	Brooks	7	7	1	1912	Clayton, N. Y.	Cape Vincent, N. Y.
164283	do	Brown	14	14	2	1909	Kingston, Tenn.	Chattanooga, Tenn.
163798	Scow	Brownsville No. 1.	11	11	0	1909	Brownsville, Wash.	Port Townsend, Wash.
164634	do	Brownsville No. 2.	33	33	0	1911	Ballard, Wash.	Seattle, Wash.
164466	do	Bruce	11	11	0	1911	Ketchikan, Alaska.	Ketchikan, Alaska.
31725	do	Bruce	8	8	0	1901	Stanwood, Wash.	Port Townsend, Wash.
162914	Barge	Brunswick	168	168	1	1906	Kingston, N. Y.	New York, N. Y.
164091	do	Bud	11	11	1	1910	Hannibal, Ohio.	Wheeling, W. Va.
164975	do	Budge	10	10	2	1912	Clinton, Iowa.	Rock Island, Ill.
31497	do	Budget	363	351	1	1887	Perth Amboy, N. J.	Boston, Mass.
163937	do	Budweiser	210	210	0	1909	Ballard, Wash.	Eagle, Alaska.
2756	do	Buffalo	738	711	6	1871	Gibraltar, Mich.	Buffalo, N. Y.
31394	do	Buffalo	122	116	2	(4)	Brooklyn, N. Y.	New York, N. Y.
31532	do	Buffalo	666	693	0	1890	South Rondout, N. Y.	Do.
31618	do	Buffalo	351	351	6	1899	Wilmington, Del.	Do.
164895	Scow	Buffalo	193	193	1	1892	Cleveland, Ohio.	Buffalo, N. Y.
31620	Canal boat	Buffalo Enquirer	131	131	1	1894	Tonawanda, N. Y.	Perth Amboy, N. J.
31696	Scow	Bug	13	13	0	1899	Anacortes, Wash.	Port Townsend, Wash.
164496	do	Bug	14	14	0	1911	Ketchikan, Alaska.	Ketchikan, Alaska.
31691	Barge	Bullion	160	136	1	1900	Perth Amboy, N. J.	New York, N. Y.
164179	do	Bunker Hill	6	6	1	1910	Bunker Hill, Tenn.	Chattanooga, Tenn.

<sup>1</sup> Formerly barge Julia.

<sup>2</sup> Formerly barge <sup>a</sup> Janet.

<sup>b</sup> Benjamin Miller.

<sup>3</sup> Formerly barge Jack T. Scully.

<sup>4</sup> Formerly scow Henry Bell.

<sup>5</sup> Formerly barge Terrible.

<sup>6</sup> Formerly barge 107.

<sup>7</sup> Formerly barge 118.

<sup>8</sup> Formerly barge Perryville.

<sup>9</sup> Formerly barge 116.

<sup>†</sup> Whaleback.

<sup>‡</sup> Rebuilt, 1877.

## UNRIGGED MERCHANT VESSELS OF THE UNITED STATES—Continued.

Official No.	Class.	Name of vessel.	Gross tonnage.	Net tonnage.	Crew.	When built.	Where built.	Home port (where permanent document issues).
165358	Scow	Burns	12	12	0	1913	Seattle, Wash.	Port Townsend, Wash.
31684	Barge	Bush No. 10	153	153	1	(†)	Rondout, N. Y.	New York, N. Y.
163972	do	Bush No. 15	184	184	1	1909	Perth Amboy, N. J.	Do.
163986	do	Bush No. 16	179	179	1	1909	do	Do.
164010	do	Bush No. 17	178	178	1	1910	do	Do.
164022	do	Bush No. 18	183	183	1	1910	do	Do.
164212	do	Bush No. 19	180	180	1	1910	do	Do.
164266	do	Bush No. 20	174	174	1	1910	do	Do.
164515	do	Bush No. 21	169	169	1	1911	do	Do.
164532	do	Bush No. 22	180	180	1	1911	do	Do.
164606	do	Bush No. 23	181	181	1	1911	do	Do.
164646	do	Bush No. 24	176	176	1	1911	do	Do.
164690	do	Bush No. 25	176	176	1	1911	do	Do.
164714	do	Bush No. 26	168	168	1	1912	do	Do.
164908	do	Bussell	10	10	1	1912	Lenoir City, Tenn.	Chattanooga, Tenn.
31496	do	Bustle	344	332	1	1896	Perth Amboy, N. J.	Boston, Mass.
2762	do	Busy	327	313	2	1869	Halifax, Nova Scotia	New London, Conn.
162725	do	Butte	177	177	1	1906	Perth Amboy, N. J.	Perth Amboy, N. J.
165121	Canal boat	Byrnes Sisters	128	128	0	1893	Buffalo, N. Y.	New York, N. Y.
164024	Barge	Byron	434	405	1	1910	Port Richmond, N. Y.	Do.
<b>C.</b>								
34435	Scow	C. C.	6	6	0	1902	Whatcom, Wash.	Portland, Ore.
34353	do	C. C. C. No. 1	13	13	0	1900	Beach, Wash.	Port Townsend, Wash.
34354	do	C. C. C. No. 2	13	13	0	1910	do	Do.
164087	do	C. P. No. 3	10	10	0	1910	Village Point, Wash.	Do.
164088	do	C. P. No. 4	10	10	0	1910	do	Do.
164244	do	C. P. No. 5	25	25	1	1910	Bellingham, Wash.	Do.
164245	do	C. P. No. 6	25	25	1	1910	do	Do.
165125	do	C. P. No. 7	26	26	0	1913	do	Do.
165131	do	C. P. No. 8	26	26	0	1913	do	Do.
165137	do	C. P. No. 9	26	26	0	1913	do	Do.
165268	do	C. P. No. 10	282	282	0	1913	do	Do.
164786	do	C. P. P. Co. No. 1	24	24	0	1912	Port Blakeley, Wash.	Portland, Ore.
164787	do	C. P. P. Co. No. 2	24	24	0	1912	do	Do.
164788	do	C. P. P. Co. No. 3	24	24	0	1912	do	Do.
34243	Barge	C. S. C. Co. No. 2	133	125	0	1895	Cleveland, Ohio	New York, N. Y.
34244	do	C. S. C. Co. No. 3	133	125	0	1895	do	Do.
34252	do	C. S. C. Co. No. 9	163	163	0	1896	Elizabeth, N. J.	Do.
34253	do	C. S. C. Co. No. 10	163	163	0	1896	do	Do.
34259	do	C. S. C. Co. No. 11	162	162	0	1896	do	Do.
34254	do	C. S. C. Co. No. 12	164	164	0	1896	do	Do.
34256	do	C. S. C. Co. No. 13	164	164	0	1896	do	Do.
34258	do	C. S. C. Co. No. 15	168	168	0	1896	do	Do.
164864	Scow	C. T. & B. Co. No. 1	26	26	0	1912	Bellingham, Wash.	Port Townsend, Wash.
164954	do	C. T. & B. Co. No. 2	26	26	0	1912	do	Do.
34367	do	C. W. F. No. 1	16	16	0	1900	Anacortes, Wash.	Port Angeles, Wash.
34381	do	C. W. F. No. 2	23	23	0	1900	do	Do.
164663	do	C. & W. No. 1	41	41	0	1904	Aberdeen, Wash.	Port Townsend, Wash.
163969	Barge	C-STANDARD OIL CO. OF LA.-C.	774	756	3	1909	Newport News, Va.	New Orleans, La.
34401	do	C. Tryon	200	200	1	1901	Perth Amboy, N. J.	New York, N. Y.
162141	do	C. C. Harris	346	346	1	1903	Brooklyn, N. Y.	Do.
165257	do	C. D. S. Miller	397	397	1	1913	South Rondout, N. Y.	Do.
34177	do	C. E. Goin	111	105	0	1880	Portland, Conn.	Do.
162211	Canal boat	C. E. Holden	104	99	1	1904	Whitehall, N. Y.	Plattsburg, N. Y.
34131	do	C. E. Jefferson	105	99	1	1883	Champlain, N. Y.	Do.
34176	Barge	C. F. Deering	106	101	1	1880	Portland, Conn.	New York, N. Y.
163295	Canal boat	C. G. Morrow	101	96	1	1893	Northumberland, N. Y.	Plattsburg, N. Y.
34209	do	C. G. Putnam	109	104	1	1889	do	Albany, N. Y.
163581	do	C. H. Johnson	99	94	1	1890	North Bay, N. Y.	Plattsburg, N. Y.
163853	do	C. H. McKee, jr.	131	125	1	1909	Champlain, N. Y.	Do.
162579	do	C. H. Philo	119	119	1	1886	Lockport, N. Y.	Do.
34343	Barge	C. H. Tibbits	269	269	1	1899	Tomkins Cove, N. Y.	New York, N. Y.
34283	do	C. I. Gibbs, jr.	126	126	2	1897	Brooklyn, N. Y.	Do.
163322	do	C. J. Curtin	203	203	1	1906	do	Do.
34172	Canal boat	C. J. Sargent	94	89	1	1878	Orwell, Vt.	Plattsburg, N. Y.
33890	Scow	C. J. Winant No. 5	91	86	1	1872	Rondout, N. Y.	Newark, N. J.
34150	do	C. J. Winant No. 8	181	172	1	1886	Brooklyn, N. Y.	New York, N. Y.
34191	Barge	C. J. Winant No. 10	174	165	1	1889	do	Do.
162894	Canal boat	C. M. Schuyler	94	90	1	1893	St. Johnsville, N. Y.	Albany, N. Y.
162002	Barge	C. R. Bowen	281	281	2	1892	Millford, Del.	Wilmington, Del.
162492	do	C. S. Ramsey	244	244	0	1905	Lake Charles, La.	Galveston, Tex.
34231	Canal boat	C. T. Loverty	103	98	1	1892	Whitehall, N. Y.	Plattsburg, N. Y.
162003	Barge	C. T. Rowland	282	282	2	1893	Elkton, Md.	Seaford, Del.
34257	do	C. W. Bein	270	270	1	1896	Lake Charles, La.	Houston, Tex.
34171	Canal boat	C. Murray Biglow	101	96	1	1888	Champlain, N. Y.	Albany, N. Y.
164012	Barge	CADDO	432	432	3	1910	Port Richmond, N. Y.	Port Arthur, Tex.
163790	do	Cadet Blue	418	418	1	1909	South Rondout, N. Y.	New York, N. Y.
34229	do	Calcasieu	239	239	2	1895	Lake Charles, La.	Galveston, Tex.

† Formerly British bark Busy.

† Rebuilt, 1901.

‡ Steel.

## UNRIGGED MERCHANT VESSELS OF THE UNITED STATES—Continued.

Official No.	Class.	Name of vessel.	Gross tonnage.	Net tonnage.	Crew.	When built.	Where built.	Home port (where permanent document issues).
34338	Scow	Calcium	345	345	1	1899	Buffalo, N. Y.	Buffalo, N. Y.
34333	Barge	Caledonia	415	393	0	1899	Brooklyn, N. Y.	New York, N. Y.
162681	do	Calumet	330	330	3	1906	Mariner Harbor, N. Y.	Do.
34451	do	Calvert	368	368	2	1900	Elkton, Md.	Baltimore, Md.
163448	do	Calvin	415	415	1	1908	do	Philadelphia, Pa.
164070	do	Calvin T. Davison	449	440	1	1910	Millford, Del.	Baltimore, Md.
165170	do	Cambria	459	436	1	1913	Brooklyn, N. Y.	New York, N. Y.
5704	do	Camden	434	424	0	1847	Derby, Conn.	Seattle, Wash.
34351	do	Camden	117	101	0	1900	Brooklyn, N. Y.	New York, N. Y.
164981	do	Camille	561	561	0	1912	St. Michael, Alaska	St. Michael, Alaska.
34357	Canal boat	Canada	93	91	1	1900	Whitehall, N. Y.	Plattsburg, N. Y.
34321	Barge	Canastota	298	275	0	1899	Port Richmond, N. Y.	New York, N. Y.
34340	do	Canton	415	393	0	1899	Brooklyn, N. Y.	Do.
162861	do	Canuck	10	10	1	1905	Clayton, N. Y.	Cape Vincent, N. Y.
164233	do	Cap D	8	8	1	1910	Keithsburg, Ill.	Burlington, Iowa.
162486	do	Cape	256	235	1	1903	Brooklyn, N. Y.	New York, N. Y.
164286	do	Caperton	5	5	1	1908	Section Ferry, Ala.	Chattanooga, Tenn.
163216	do	Capitol	414	414	1	1907	Brooklyn, N. Y.	New York, N. Y.
34334	Scow	Capping Scow No. 1	12	12	0	1899	New Whatcom, Wash.	Port Townsend, Wash.
34335	do	Capping Scow No. 2	12	12	0	1899	do	Do.
34324	do	Capping Scow No. 3	12	12	0	1899	do	Do.
34325	do	Capping Scow No. 4	12	12	0	1899	do	Do.
34145	Barge	Capt. Albert	97	97	2	1885	Brooklyn, N. Y.	New York, N. Y.
164607	Dredge	CAPTAIN HUSTON	664	501	32	1911	Sparrows Point, Md.	Baltimore, Md.
34426	Barge	Captain Jameson	334	334	0	1901	Rondout, N. Y.	New York, N. Y.
34146	do	Capt. Lange	125	125	1	1885	Brooklyn, N. Y.	Do.
34269	do	Capt. Tom	154	154	1	1893	do	Do.
162442	Canal boat	Capt. Chas. Hamilton	128	128	0	1890	Buffalo, N. Y.	Plattsburg, N. Y.
164046	Barge	Captain C. W. Cross	7	7	1	1908	Agee, Tenn.	Chattanooga, Tenn.
162863	Canal boat	Capt. E. M. Grant	99	94	1	1894	Tonawanda, N. Y.	Plattsburg, N. Y.
163664	Barge	Capt. Frank Sullivan	202	202	0	1908	West New Brighton, N. Y.	New York, N. Y.
165341	do	Capt. M. Quinn	462	462	0	1913	Brooklyn, N. Y.	Do.
162315	do	Capt. Peter Cahill	268	268	1	1897	Port Richmond, N. Y.	Do.
162670	do	Capt. Thos. W. Connell	212	212	1	1904	Kingston, N. Y.	Do.
164580	Canal boat	Capt. Tim Raftery	98	93	1	1894	Tonawanda, N. Y.	Plattsburg, N. Y.
34247	Barge	Carbonate	94	94	1	1896	Buffalo, N. Y.	Buffalo, N. Y.
33962	do	Carbondale	272	259	1	1873	Kingston, N. Y.	New York, N. Y.
34441	do	Cardigan	319	319	1	1901	Sleightsburg, N. Y.	Do.
162956	do	Caribou	186	186	0	1906	St. Michael, Alaska	St. Michael, Alaska.
34446	do	Carl	150	150	1	1898	Brooklyn, N. Y.	New York, N. Y.
34192	do	Carlos French	433	421	1	1889	New Haven, Conn.	New Haven, Conn.
164674	do	Carlton	476	457	1	1911	Mariner Harbor, N. Y.	New York, N. Y.
162888	do	Carman	424	403	1	1906	Brooklyn, N. Y.	Do.
163470	do	Carmania	410	410	0	1908	Perth Amboy, N. J.	Do.
34448	do	Carolina	334	334	1	1897	Elkton, Md.	Philadelphia, Pa.
165012	Canal boat	Carolina	100	94	1	1912	Elizabeth City, N. C.	Albany, N. Y.
34389	Canal boat	Caroline White	105	100	1	1900	Champlain, N. Y.	Plattsburg, N. Y.
163074	Scow	Carp	27	27	0	1907	Bellingham, Wash.	Ketchikan, Alaska.
34402	Barge	Carrie	385	368	0	1901	Gildersleeve, Conn.	New York, N. Y.
34403	do	Carrie	15	15	0	1901	McGregor, Iowa	La Crosse, Wis.
164308	do	Carrie	8	8	2	1907	Guild, Tenn.	Chattanooga, Tenn.
125909	House boat	Carrie Mather	37	37	1	1880	Muskegon, Mich.	Milwaukee, Wis.
34442	Barge	Carroll	300	300	3	1895	Elkton, Md.	Baltimore, Md.
165110	do	Carter	458	435	1	1912	Brooklyn, N. Y.	New York, N. Y.
163705	do	Carteret	397	397	0	1908	Tottenville, N. Y.	Do.
163214	Canal boat	Carthage	115	109	1	1887	Lockport, N. Y.	Plattsburg, N. Y.
163343	Barge	Casonia	22	22	2	1907	Andalusia, Ill.	Rock Island, Ill.
50439	do	CASSIE	948	871	7	1890	Brooklyn, N. Y.	Boston, Mass.
162669	do	Catawba	150	150	1	1906	Port Richmond, N. Y.	Baltimore, Md.
165207	do	Catawba	473	473	1	1913	Elkton, Md.	Philadelphia, Pa.
34438	do	Catoctin	304	292	2	1901	Port Richmond, N. Y.	Baltimore, Md.
164907	Canal boat	Catherine Connolly	106	99	1	1912	Rondout, N. Y.	Albany, N. Y.
34425	Barge	Catherine Ward	253	241	1	1901	Perth Amboy, N. J.	New York, N. Y.
163814	do	Catherine Murray	144	144	0	1906	Kingston, N. Y.	Do.
34453	do	Catskill	416	392	1	1903	Brooklyn, N. Y.	Do.
63034	do	Cayuga	374	374	1	1898	Elkton, Md.	Philadelphia, Pa.
34418	do	Cecelia McIvaine	428	428	1	1901	do	Do.
34444	do	Cecil	370	370	2	1900	do	Baltimore, Md.
164991	do	Cedarcliff	323	323	0	1910	Kingston, N. Y.	New York, N. Y.
164375	do	Cedar Hill No. 2	269	269	1	.....	do	Do.
164379	do	Cedar Hill No. 3	272	272	1	.....	do	Do.
34416	Canal boat	Celena Delorme	99	94	1	1900	Whitehall, N. Y.	Plattsburg, N. Y.
162475	Barge	Celestine McNally	441	441	2	1906	Elkton, Md.	Philadelphia, Pa.
125538	do	Centennial	76	76	1	1876	Bridgeton, N. J.	Norfolk, Va.
162889	do	Central	424	402	1	1906	Brooklyn, N. Y.	New York, N. Y.
163994	do	Central	223	223	1	1909	Tottenville, N. Y.	Do.
164887	do	Central	20	20	1	1911	Clarrington, Ohio	Wheeling, W. Va.

‡ Formerly barge 201.

\* Formerly barge {<sup>a</sup> Wm. J. McIvaine.  
<sup>b</sup> Marie Hooker.

† Rebuilt, 1909.

## UNRIGGED MERCHANT VESSELS OF THE UNITED STATES—Continued.

Official No.	Class.	Name of vessel.	Gross tonnage.	Net tonnage.	Crew.	When built.	Where built.	Home port (where permanent document issues).
34432	Barge	Century	623	544	2	1901	Brooklyn, N. Y.	New York, N. Y.
165292	Canal boat	Ceylon	146	146	1	1897	Tonawanda, N. Y.	Do.
163331	Barge	Chairman	319	319	1	1907	Brooklyn, N. Y.	Do.
34272	do	Chaldean	139	139	1	1896	do	Do.
164039	do	Chapin	432	403	1	1910	Port Richmond, N. Y.	Do.
163813	do	Chaplico	238	238	1	1909	Camden, N. J.	Philadelphia, Pa.
34240	do	Charles	152	145	1	1895	Brooklyn, N. Y.	New York, N. Y.
34271	do	Charles	234	234	1	1896	Rondout, N. Y.	Do.
162679	do	Charles	396	378	0	1906	Gldersleeve, Conn.	Hartford, Conn.
34093	Canal boat	Charles Arpin	117	111	1	1879	Champlain, N. Y.	Plattsburg, N. Y.
163583	do	Charles Bonson	99	94	1	1892	North Bay, N. Y.	Do.
163057	Barge	Charles D.	149	149	1	1888	Brooklyn, N. Y.	New York, N. Y.
164676	Scow	Charles D.	314	314	0	1911	Everett, Wash.	Port Townsend, Wash.
34113	Barge	Charles Fisher	99	92	1	1880	Washington, N. C.	New York, N. Y.
63044	do	Charles Frederick	221	221	1	1901	Astoria, N. Y.	Do.
34175	Canal boat	Charles McCaffrey	100	95	1	1888	Fort Ann, N. Y.	Albany, N. Y.
34266	Barge	Charles Mulford	309	309	0	1891	South Rondout, N. Y.	New York, N. Y.
165018	do	Charles O.	389	389	0	1911	Brooklyn, N. Y.	Do.
33554	do	Charles Spear	326	326	4	1864	Coxsack, N. Y.	Do.
34264	Canal boat	Charles Whitehead	132	132	0	1884	Ithaca, N. Y.	Do.
165015	do	Catherine A. Bird	148	148	3	1908	Durhamville, N. Y.	Do.
34304	Barge	Charles A. McCaffrey	357	357	0	1898	South Rondout, N. Y.	Do.
164229	do	CHARLES C. McILLVAINE	522	522	1	1912	Philadelphia, Pa.	Philadelphia, Pa.
34223	Canal boat	Charles E. Conrad	134	128	1	1891	Northumberland, N. Y.	Plattsburg, N. Y.
163557	do	Charles E. Gates	102	95	1	1901	do	Albany, N. Y.
165342	do	Catherine F. Heaney	103	96	1	1898	Tonawanda, N. Y.	Albany, N. Y.
34273	Barge	Charles E. Meyers	297	297	0	1896	Port Richmond, N. Y.	New York, N. Y.
34178	Canal boat	Charles E. Rogers	103	98	1	1888	Champlain, N. Y.	Plattsburg, N. Y.
162911	do	Charles E. Sweet	100	95	1	1887	Tonawanda, N. Y.	Albany, N. Y.
34390	Barge	Charles F. Harris	199	199	0	1893	Rondout, N. Y.	New York, N. Y.
34410	do	Charles F. Luster	335	335	0	1901	do	Do.
30077	do	Chas. F. Waterbury	244	244	0	1896	Long Island City, N. Y.	Do.
4122	do	Chas. H. Hodgdon	112	106	1	1864	Essex, Mass.	New London, Conn.
163718	do	Chas. H. Ramsey	207	207	0	1906	Kingston, N. Y.	New York, N. Y.
34305	Canal boat	Charles K. Sparks	107	104	1	1888	Tonawanda, N. Y.	Plattsburg, N. Y.
5856	Barge	Charles L. Mather	49	49	3	1861	Athens, N. Y.	Boston, Mass.
162633	do	Charles L. Tague	335	335	1	1905	Rondout, N. Y.	New York, N. Y.
162065	do	Charles N. Gregory	237	237	0	1903	do	Do.
163555	Canal boat	Charles R. McMillen	104	98	1	1908	Lansingburg, N. Y.	Plattsburg, N. Y.
54193	Barge	Charles T. Marston	257	244	1	1847	Brooklyn, N. Y.	Hartford, Conn.
162297	do	Charles W. Davis	221	221	1	1904	Philadelphia, Pa.	Philadelphia, Pa.
163310	Canal boat	Chas. W. Dunn	99	94	1	1889	Whitehall, N. Y.	Plattsburg, N. Y.
163315	Barge	Charleston	145	145	1	1906	Kingston, N. Y.	New York, N. Y.
34142	Canal boat	Charlie R. Burleigh	105	100	1	1881	Whitehall, N. Y.	Plattsburg, N. Y.
34309	Barge	Charlotte	160	160	1	1898	Brooklyn, N. Y.	New York, N. Y.
34332	do	Charlotte	410	389	0	1899	do	Do.
163881	do	Charlotte	21	21	0	1909	Clayton, N. Y.	Cape Vincent, N. Y.
162447	do	CHARTERS	275	275	2	1896	Elizabeth, N. J.	Port Arthur, Tex.
162931	do	Chase	282	282	1	1906	Perth Amboy, N. J.	Perth Amboy, N. J.
34337	do	Chatham	414	393	0	1899	Brooklyn, N. Y.	New York, N. Y.
165211	do	Chauncey	460	436	1	1913	do	Do.
34406	Scow	Cheboygan	95	95	1	1894	West Superior, Wis.	Marquette, Mich.
34347	Barge	Cheer	143	143	1	1900	Brooklyn, N. Y.	New York, N. Y.
163339	do	Chelsea	436	409	1	1907	Tottenville, N. Y.	Do.
163532	do	Chelsea	282	282	1	1908	do	Do.
34152	do	Chemist	132	125	2	1886	Greenpoint, N. Y.	Do.
162926	do	Chena	440	440	1	1906	St. Michael, Alaska	St. Michael, Alaska.
165116	do	Cherokee	473	473	1	1913	Elkton, Md.	Philadelphia, Pa.
207979	do	Cherry Valley	9	9	0	1910	Everett, Wash.	Port Townsend, Wash.
163616	do	Chesapeake	464	464	1	1908	Elkton, Md.	Philadelphia, Pa.
165214	Scow	Chesley No. 7	143	143	0	1913	Seattle, Wash.	Seattle, Wash.
165184	do	Chesley No. 8	143	143	0	1913	do	Do.
164380	do	Chesley No. 9	304	304	0	1911	do	Do.
164445	do	Chesley No. 10	272	272	0	1911	do	Do.
164653	do	Chesley No. 11	280	280	0	1911	do	Do.
164666	do	Chesley No. 12	195	195	0	1911	do	Do.
164704	do	Chesley No. 14	195	195	0	1911	do	Do.
162715	Barge	Chesley No. 15	62	62	0	1906	Everett, Wash.	Port Townsend, Wash.
165255	Scow	Chesley No. 16	88	88	0	1913	Seattle, Wash.	Seattle, Wash.
34207	Barge	Chester	885	885	0	1890	Jeffersonville, Ind.	Pittsburgh, Pa.
163785	Dredge	CHESTER	434	351	6	1909	Sparrows Point, Md.	New York, N. Y.
164514	Barge	Chester	460	460	1	1911	Elkton, Md.	Philadelphia, Pa.
165178	do	Chester	491	491	1	1913	Tottenville, N. Y.	New York, N. Y.
33694	do	Chester Griswold	197	187	2	1869	New Baltimore, N. Y.	Albany, N. Y.
23542	do	Chicago	365	347	2	1831	New York, N. Y.	Do.
34275	Scow	Chicago	314	271	2	1897	Baltimore, Md.	Baltimore, Md.
34320	Barge	Chicago	351	351	5	1899	Wilmington, Del.	New York, N. Y.
34287	do	Chief	170	150	2	1897	Noank, Conn.	Do.
164436	Scow	Chief No. 1	71	71	2	1901	Oshkosh, Wis.	Milwaukee, Wis.
164437	do	Chief No. 2	123	123	2	1907	do	Do.

1 Formerly barge Wilbur.

2 Formerly barge Archibald McNeil.

3 Formerly barge Priam.

4 Formerly scow Rosario.



## UNRIGGED MERCHANT VESSELS OF THE UNITED STATES—Continued.

Official No.	Class.	Name of vessel.	Gross tonnage.	Net tonnage.	Crew.	When built.	Where built.	Home port (where permanent document issues).
163589	Scow	Chinik	25	25	0	1907	Nome, Alaska	Nome, Alaska.
34405	do	Chinook	104	104	0	1901	New Whatcom, Wash	Port Townsend, Wash.
162193	do	Chinook	316	316	13	1904	Duluth, Minn.	Duluth, Minn.
164836	do	Chlopeck No. 1	64	64	0	1912	Seattle, Wash.	Seattle, Wash.
34327	do	Chlopeck No. 4	17	17	0	1899	New Whatcom, Wash	Tacoma, Wash.
51302	Barge	Choptank	376	376	1	†1898	Elkton, Md.	Philadelphia, Pa.
36928	do	Chowan	375	375	1	†1898	do	Do.
162165	do	Christiana	363	363	1	†1901	do	Do.
163584	Canal boat	Christina Bohson	97	92	1	1891	North Bay, N. Y.	Plattsburg, N. Y.
34221	Barge	Christine	184	174	1	1891	Rockyhill, Conn.	Hartford, Conn.
164730	do	Chrome	237	237	1	1912	Tottenville, N. Y.	New York, N. Y.
165375	do	Chuck	8	8	1	1913	Kingston, Tenn.	Chattanooga, Tenn.
163072	Scow	Chum	27	27	0	1907	Bellingham, Wash.	Ketchikan, Alaska.
34274	Barge	Cincinnati	322	311	2	1896	Baltimore, Md.	Baltimore, Md.
163612	do	Citizen	340	340	2	1908	Brooklyn, N. Y.	New York, N. Y.
34237	do	City Point	100	95	1	1893	Portsmouth, Va.	Norfolk, Va.
162780	Scow	City Transfer Co.	112	112	0	1906	Port Townsend, Wash.	Port Townsend, Wash.
126729	Barge	City of Glasgow	958	958	1	1891	West Bay City, Mich.	Milwaukee, Wis.
5959	do	City of Rockland	263	254	2	1870	Bath, Me.	Boston, Mass.
163613	do	Civilian	340	340	2	1908	Brooklyn, N. Y.	New York, N. Y.
163646	Scow	Claire, C. L. Co.	250	250	0	1908	Everett, Wash.	Port Townsend, Wash.
34292	Barge	Clara	164	164	1	1898	New York, N. Y.	New York, N. Y.
162040	do	Clara	293	279	0	1903	Gildersleeve, Conn.	Do.
162616	do	Clara	430	430	1	1905	Elkton, Md.	Philadelphia, Pa.
163201	do	Clara	170	170	1	1890	Brooklyn, N. Y.	New York, N. Y.
163846	do	Clara	21	21	2	1909	Sterling, Ill.	Rock Island, Ill.
164093	do	Clara	42	42	1	1909	Vista, Fla.	Cedar Keys, Fla.
163933	do	Clara Brooks	472	452	3	1909	Madison, Md.	Crisfield, Md.
34236	Canal boat	Clara Pechette	116	110	1	1892	Northumberland, N. Y.	Plattsburg, N. Y.
34205	do	Clara and Una	112	106	1	1889	do	Do.
34439	Barge	Claremont	304	292	2	1901	Port Richmond, N. Y.	Baltimore, Md.
164003	do	Claremont	216	216	1	1909	Tottenville, N. Y.	New York, N. Y.
163975	do	Clarence	449	433	0	1909	Gildersleeve, Conn.	Hartford, Conn.
31552	do	Clarence McNally	361	361	1	1895	Elkton, Md.	Philadelphia, Pa.
165030	Canal boat	Clarence S. Betts	164	153	1	1912	Tonawanda, N. Y.	Buffalo, N. Y.
162920	Scow	Clark and Lennon	43	43	0	1906	Sedro Woolley, Wash.	Port Townsend, Wash.
165348	do	Clark-Nickerson No. 1	170	170	0	1913	Seattle, Wash.	Everett, Wash.
163115	Barge	Clay	184	156	0	1907	Weehawken, N. J.	New York, N. Y.
34329	do	Clayton	408	387	0	1899	Brooklyn, N. Y.	Do.
34352	do	Clearfield	116	99	0	1900	do	Do.
162563	do	Cleary Bros	235	222	1	1893	do	Do.
34276	do	Cleveland	281	245	2	1897	Baltimore, Md.	Baltimore, Md.
34417	Canal boat	Cleveland and Thurman	100	95	1	1888	Tonawanda, N. Y.	Plattsburg, N. Y.
162069	Barge	Clifton	147	130	2	1903	Port Richmond, N. Y.	Baltimore, Md.
62488	do	Clinton Point	365	347	2	1867	New Baltimore, N. Y.	New York, N. Y.
164959	do	Clinton Star	45	45	2	1905	La Salle, N. Y.	Buffalo, N. Y.
163908	Canal boat	Clinton Wilson	102	96	1	1909	Waterford, N. Y.	Plattsburg, N. Y.
34217	Barge	Clio	300	290	1	1891	Brooklyn, N. Y.	New York, N. Y.
165355	do	Cloud	7	7	1	1900	Forkvale, Tenn.	Chattanooga, Tenn.
34204	do	Clyde	408	378	0	1890	Brooklyn, N. Y.	New York, N. Y.
164089	do	Clyde	79	79	1	1910	New Decatur, Ala.	Chattanooga, Tenn.
34279	Canal boat	Coaldale	92	88	1	1896	Whitehall, N. Y.	Plattsburg, N. Y.
163369	Barge	Coalport	529	501	2	1907	Noank, Conn.	New York, N. Y.
163741	Scow	Coast No. 1	31	31	0	1909	Anacortes, Wash.	Port Townsend, Wash.
163742	do	Coast No. 2	31	31	0	1909	do	Do.
163073	do	Cod	27	27	0	1907	Bellingham, Wash.	Ketchikan, Alaska.
163071	do	Coho	27	27	0	1907	do	Do.
34210	Barge	Cohoes	416	387	1	1890	Brooklyn, N. Y.	New York, N. Y.
162908	do	Cold Spring	424	403	1	1906	do	Do.
163030	do	Collegian	271	271	2	1906	do	Do.
162303	do	Colonel	275	275	5	1902	do	Do.
164553	Canal boat	Colonia	101	96	1	1885	Buffalo, N. Y.	Plattsburg, N. Y.
5915	House boat	Columbia	106	106	1	1871	Chester, Pa.	New York, N. Y.
34136	Barge	Columbia	166	166	1	1883	Brooklyn, N. Y.	Do.
34339	do	Columbia	336	336	1	1899	West New Brighton, N. Y.	New Haven, Conn.
34445	do	Columbia	359	359	3	†1898	Elkton, Md.	Baltimore, Md.
34452	Dredge	Columbia	522	392	10	1903	Duluth, Minn.	Duluth, Minn.
163519	Scow	Columbia	156	156	3	1893	Rondout, N. Y.	Perth Amboy, N. J.
165050	Barge	Columbia	391	391	1	1912	Kingston, N. Y.	New York, N. Y.
34437	Scow	Columbia No. 1	51	51	0	1901	Whatcom, Wash.	Port Townsend, Wash.
162987	Barge	Columbia No. 1	172	172	2	1905	Brooklyn, N. Y.	New York, N. Y.
4387	do	Columbian	356	338	5	1864	Green Bay, Wis.	Dunkirk, N. Y.
34232	do	Columbus	100	100	2	1893	Fort Madison, Iowa	Rock Island, Ill.
34267	do	Columbus	221	221	0	1892	Port Richmond, N. Y.	New York, N. Y.
34349	do	Columbus	313	261	2	1900	Baltimore, Md.	Baltimore, Md.
164733	do	Comanche	477	477	1	1912	Elkton, Md.	Philadelphia, Pa.
34344	do	Comet	369	369	1	1899	Elkton, Md.	Do.
126996	House boat	Comfort	22	21	1	1885	Alexandria Bay, N. Y.	Cape Vincent, N. Y.

1 Formerly barge Magnolia.  
2 Formerly barge E. A. Souder.  
3 Formerly barge Sharon Hill.

4 Formerly barge B. T. Donaldson.  
5 Formerly barge William Lewis.  
6 Formerly barge Oakwood.

† Rebuilt 1909.  
‡ Rebuilt 1908.  
§ Rebuilt 1911.

## UNRIGGED MERCHANT VESSELS OF THE UNITED STATES—Continued.

Official No.	Class.	Name of vessel.	Gross tonnage.	Net tonnage.	Crew.	When built.	Where built.	Home port (where permanent document issues).
15363	Barge	Comfort	5	5	1	1907	Galena, Ill.	Galena, Ill.
16490	do	Comfort	31	31	0	1910	Wyandotte, Mich.	Detroit, Mich.
16494	House boat	Comfort	19	19	2	1910	Dexter, N. Y.	Cape Vincent, N. Y.
16497	Barge	Comfort No. 2	8	8	2	1912	Savanna, Ill.	Galena, Ill.
3432	do	Commander	174	174	2	1899	Brooklyn, N. Y.	New York, N. Y.
16302	do	Commander	366	366	2	1907	Noank, Conn.	Do.
3429	do	Commercial	183	183	2	1898	South Rondout, N. Y.	Do.
16282	do	Commissary	353	353	1	1906	Brooklyn, N. Y.	Do.
34412	do	Committee	162	162	2	1901	do	Do.
34167	Scow	Commodore	146	138	3	1887	Perth Amboy, N. J.	Perth Amboy, N. J.
34316	Barge	Commodore	145	145	2	1899	Brooklyn, N. Y.	New York, N. Y.
162700	do	Commodore	120	120	2	1892	Buffalo, N. Y.	Baltimore, Md.
16272	do	Commodore	361	361	4	1906	Brooklyn, N. Y.	New York, N. Y.
16337	do	Commonwealth	409	409	5	1907	do	Do.
16513	do	Companio De Navigacion Interio S. A. 101	230	230	1	1913	Lockmoor, La.	Houston, Tex.
16513	do	Companio De Navigacion Interio S. A. 102	230	230	1	1913	do	Do.
16513	do	Companio De Navigacion Interio S. A. 103	230	230	1	1913	do	Morgan City, La.
165190	do	Companio De Navigacion Interio S. A. 104	96	96	1	1913	do	Houston, Tex.
165191	do	Companio De Navigacion Interio S. A. 105	96	96	1	1913	do	Do.
16522	do	Companio De Navigacion Interio S. A. 106	481	481	1	1913	do	Do.
34314	do	Companion	133	133	2	1899	Brooklyn, N. Y.	New York, N. Y.
162166	do	Company	204	159	1	1904	do	Do.
34407	Scow	Company I	26	26	1	1897	West Superior, Wis.	Marquette, Mich.
164591	Barge	Comptroller	445	445	6	1910	Weehawken, N. J.	New York, N. Y.
34311	do	Comrade	152	152	2	1899	Brooklyn, N. Y.	Do.
164897	House boat	Condor	10	10	1	1911	Alexandria Bay, N. Y.	Cape Vincent, N. Y.
162741	Barge	Conemaugh	148	148	2	1906	Port Richmond, N. Y.	Baltimore, Md.
163370	do	Coney Island	158	158	1	1907	Perth Amboy, N. J.	Perth Amboy, N. J.
34413	do	Confidence	163	163	2	1901	Brooklyn, N. Y.	New York, N. Y.
16255	do	Confluence	310	260	1	1905	Baltimore, Md.	Baltimore, Md.
16204	do	Congers	210	189	1	1903	Brooklyn, N. Y.	New York, N. Y.
34296	do	Congress	183	183	2	1898	South Rondout, N. Y.	Do.
16415	do	Congress	289	289	5	1910	Tottenville, N. Y.	Do.
163770	Scow	CONNAUGHT	316	316	1	1909	Ecorse, Mich.	Buffalo, N. Y.
16266	Barge	Connellsville	148	148	1	1906	Port Richmond, N. Y.	Baltimore, Md.
3434	do	Conqueror	193	193	2	1899	Brooklyn, N. Y.	New York, N. Y.
16339	do	Conqueror	363	363	1	1907	do	Do.
3434	do	Conquest	157	157	2	1899	do	Do.
16343	do	Consolidated	473	473	0	1907	South Rondout, N. Y.	Do.
3436	do	Consort	207	207	2	1900	Brooklyn, N. Y.	Do.
34414	do	Constitution	205	205	2	1901	do	Do.
163392	do	Consul	231	231	1	1907	do	Do.
163607	do	Consul	493	493	0	1908	Lake Charles, La.	Pensacola, Fla.
3442	do	Continental	206	206	2	1901	Brooklyn, N. Y.	New York, N. Y.
16292	do	Contractor	268	268	1	1906	do	Do.
3436	do	Convoy	206	206	2	1900	do	Do.
165350	do	Cook	6	6	1	1909	Cooks Ferry, Tenn.	Chattanooga, Tenn.
3436	Scow	Cook No. 1	26	26	0	1900	Port Townsend, Wash.	Port Townsend, Wash.
3436	do	Cook No. 2	19	19	0	1900	Anacortes, Wash.	Do.
3436	do	Cook No. 3	19	19	0	1900	do	Do.
3436	do	Cook No. 4	19	19	0	1900	do	Do.
3436	do	Cook No. 5	19	19	0	1900	do	Do.
3436	do	Cook No. 6	10	10	0	1900	do	Do.
34370	do	Cook No. 7	10	10	0	1900	do	Do.
3437	do	Cook No. 8	10	10	0	1900	do	Do.
34372	do	Cook No. 9	10	10	0	1900	do	Do.
34373	do	Cook No. 10	5	5	0	1900	do	Do.
34374	do	Cook No. 11	5	5	0	1900	do	Do.
34375	do	Cook No. 12	5	5	0	1900	do	Do.
163818	do	Cook No. 13	23	23	0	1909	Port Townsend, Wash.	Do.
163819	do	Cook No. 14	23	23	0	1909	do	Portland, Ore.
163820	do	Cook No. 15	23	23	0	1909	do	Port Townsend, Wash.
34286	Barge	Cooperator	149	149	2	1897	Brooklyn N. Y.	New York, N. Y.
162846	Scow	Coot	78	78	0	1902	Olympia, Wash.	Tacoma, Wash.
34096	Barge	Cora	380	365	2	1880	Rockyhill, Conn.	New London, Conn.
34411	do	Cora	389	389	0	1901	Port Richmond, N. Y.	New York, N. Y.
34411	Canal boat	Cora and Lizzie	99	94	1	1889	Whitehall, N. Y.	Do.
165066	Barge	Corfu	457	434	1	1912	Brooklyn, N. Y.	Do.
164470	do	Corine	34	34	1	1908	Vista, Fla.	Cedar Keys, Fla.
164450	Canal boat	Cornelius Reardon	106	99	1	1911	Rondout, N. Y.	Albany, N. Y.
34377	do	Corner Stone	95	90	1	1887	Tonawanda, N. Y.	Plattsburg, N. Y.
165223	Scow	Cornet	10	10	0	1913	Cornet, Wash.	Port Townsend, Wash.
34356	Barge	Corning	234	214	0	1900	Port Richmond, N. Y.	New York, N. Y.
34319	do	Cornwall	418	396	0	1899	Brooklyn, N. Y.	Do.
162950	do	Corporal	243	243	1	1906	do	Do.
164965	do	Corpus Christi	309	309	1	1912	Lockmoor, La.	Brashear, La.
44304	do	Corrotoman	334	319	1	1890	Wilmington, Del.	Philadelphia, Pa.

1 Formerly barge Ironwood.  
 2 Formerly barge Strongwood.  
 3 Formerly barge Rockwood.

4 Formerly barge (a) Ida L. Maas.  
 (b) Chesapeake.

† Sold alien, 1913.  
 ‡ Rebuilt 1907.

## UNRIGGED MERCHANT VESSELS OF THE UNITED STATES—Continued.

Official No.	Class.	Name of vessel.	Gross tonnage.	Net tonnage.	Crew.	When built.	Where built.	Home port (where permanent document issues).
164288	Scow	Cosmopolis No. 2	53	53	0	1902	Cosmopolis, Wash.	Port Townsend, Wash.
164289	do	Cosmopolis No. 3	55	55	0	1907	do	Do.
164710	Barge	Cotton Port	5	5	1	1910	Cotton Port, Tenn.	Chattanooga, Tenn.
34322	Scow	Cottonwood	5	5	0	1899	Fairhaven, Wash.	Port Townsend, Wash.
164252	Barge	Cowan	6	6	0	1909	Cowans Ferry, Tenn.	Chattanooga, Tenn.
164537	Dredge	Craighill	223	223	18	1902	Mobile, Ala.	Plymouth, Mass.
34307	Barge	Crawford	137	137	1	1898	Brooklyn, N. Y.	New York, N. Y.
163350	do	Crescent	429	402	1	1907	Tottenville, N. Y.	Do.
165369	House boat	Cricket	10	10	0	1913	Beaumont, Tex.	Port Arthur, Tex.
34118	Barge	Crickmore	371	339	0	1881	Brooklyn, N. Y.	New York, N. Y.
162767	do	Croatan	416	416	1	1901	Newbern, N. C.	Norfolk, Va.
165329	do	Crockett	6	6	1	1907	Crocketts Ferry, Tenn.	Chattanooga, Tenn.
163112	Scow	Crocodile	14	14	0	1907	Bellingham, Wash.	Port Townsend, Wash.
34081	Barge	Cross Creek No. 3	241	229	0	1878	Perth Amboy, N. J.	New York, N. Y.
34137	do	Cross Creek No. 11	201	191	0	1883	do	Do.
34159	do	Croton	439	409	0	1887	Elizabeth, N. J.	Do.
162841	Scow	Crow	21	21	0	1906	Mount Vernon, Wash.	Port Townsend, Wash.
163980	Barge	Crystal	508	508	1	1909	South Rondout, N. Y.	New York, N. Y.
34303	do	Cuba	149	149	2	1898	Brooklyn, N. Y.	Do.
164911	do	Cuba	213	206	8	1912	West Lake, La.	Galveston, Tex.
54385	do	CUBA LIBRE	195	195	1	1895	Sault Ste. Marie, Mich.	Buffalo, N. Y.
163431	Scow	CULENE RHU	160	160	0	1907	Port Huron, Mich.	Do.
163695	Barge	Cullen No. 9	428	428	1	1908	Kingston, N. Y.	New York, N. Y.
163889	do	Cullen No. 11	406	406	1	1908	do	Do.
163787	do	Cullen No. 15	406	406	1	1909	Athens, N. Y.	Do.
34277	do	Cumberland	132	93	2	1897	Baltimore, Md.	Baltimore, Md.
51413	do	Currituck	382	382	1	1900	Elkton, Md.	Philadelphia, Pa.
34119	do	Curry	205	195	4	1882	Communipaw, N. J.	New York, N. Y.
163121	do	CYCLOPS	324	324	1	1907	Philadelphia, Pa.	Do.
<b>D.</b>								
35595	Scow	D 33	457	457	2	1901	Duluth, Minn.	Duluth, Minn.
35596	do	D 34	457	457	2	1901	do	Do.
35617	do	D 35	607	607	3	1903	do	Do.
35618	do	D 36	607	607	3	1903	do	Do.
162282	do	D 37	715	675	2	1904	Manitowoc, Wis.	Do.
164217	Barge	D. C. W.	8	8	1	1910	Sabula, Iowa.	Galena, Ill.
164929	do	D. C. W. No. 2	11	11	2	1912	do	Do.
162544	Scow	D. D. Stewart	61	61	0	1905	Coppermount, Alaska.	Ketchikan, Alaska.
164209	do	D. E. Manns No. 2	28	28	2	1908	Tonawanda, N. Y.	Buffalo, N. Y.
163609	Barge	D. F. Leavy	225	225	1	1903	Brooklyn, N. Y.	New York, N. Y.
163582	Canal boat	D. H. Baker	95	90	1	1888	Tonawanda, N. Y.	Plattsburg, N. Y.
162623	do	D. H. Opdenbrouw	210	210	1	1904	Kingston, N. Y.	New York, N. Y.
64982	do	D. K. C.	92	92	0	1907	Lake Charles, La.	New Orleans, La.
35515	Canal boat	D. M. Mosso	125	119	0	1891	Northumberland, N. Y.	Albany, N. Y.
35462	do	D. M. Munger	122	116	1	1880	Champlain, N. Y.	Plattsburg, N. Y.
35520	do	D. & G. Robert	105	100	1	1893	do	Do.
58070	Scow	D. L. Co. I.	143	143	0	1898	Ballard, Wash.	Port Townsend, Wash.
58075	do	D. L. Co. III	80	80	0	1900	do	Do.
58078	do	D. L. Co. VI	163	163	0	1900	do	Do.
35613	do	D. L. Co. XVI	184	184	0	1902	Olympia, Wash.	Seattle, Wash.
163135	do	D. L. Co. No. 2	59	59	0	1905	Bremerton, Wash.	Do.
162369	do	D. L. Co. No. IV	105	105	0	1903	Olympia, Wash.	Do.
162370	do	D. L. Co. No. V	105	105	0	1903	Seattle, Wash.	Do.
162371	do	D. L. Co. No. VII	72	72	0	1904	Olympia, Wash.	Do.
162372	do	D. L. Co. No. IX	66	66	0	1904	Seattle, Wash.	Portland, Oreg.
162373	do	D. L. Co. No. XIII	103	103	0	1904	Olympia, Wash.	Seattle, Wash.
162374	do	D. L. Co. No. XIV	103	103	0	1904	Seattle, Wash.	Do.
162375	do	D. L. Co. No. XV	439	439	0	1904	Olympia, Wash.	Do.
163678	do	D. L. Co. XVII	113	113	0	1908	Seattle, Wash.	Do.
163679	do	D. L. Co. XVIII	113	113	0	1908	do	Do.
163707	do	D. L. Co. XIX	104	104	0	1908	do	Do.
30162	Barge	D. L. Co. XX	582	582	0	1899	do	Port Townsend, Wash.
164524	Scow	D. L. Co. XXI	32	32	0	1911	do	Seattle, Wash.
164544	do	D. L. Co. XXII	23	23	0	1907	Bremerton, Wash.	Do.
164681	do	D. L. Co. XXIII	534	534	0	1904	Hoquiam, Wash.	Do.
162350	Barge	D. L. Co. XXIV	622	622	0	1904	do	Do.
64210	Scow	D. L. Co. XXV	255	255	0	1910	Port Townsend, Wash.	Port Townsend, Wash.
95291	do	Daisie	34	32	1	1874	Rocky Hill, Conn.	Norfolk, Va.
162086	do	Daisy	421	421	2	1903	Long Island City, N. Y.	New York, N. Y.
163726	Scow	Daisy D.	174	174	0	1909	Everett, Wash.	Port Townsend, Wash.
162936	Barge	Dakota	827	827	1	1906	St. Michael, Alaska.	St. Michael, Alaska.
163828	do	Dakota	110	110	0	1908	Grand Forks, N. Dak.	Fembina, N. Dak.
165086	do	Dallas	191	191	1	1912	Kingston, N. Y.	New York, N. Y.
162423	Canal boat	Damas S	102	97	1	1905	Champlain, N. Y.	Plattsburg, N. Y.
35560	Scow	Dan	18	18	0	1896	Anacortes, Wash.	Port Townsend, Wash.

<sup>1</sup> Formerly barge Chas. G. Blades.

<sup>2</sup> Formerly barge Minerva.

<sup>3</sup> Formerly scow Stimson No. 1.

<sup>4</sup> Formerly scow Stimson No. 3.

<sup>5</sup> Formerly scow Stimson No. 6.

<sup>6</sup> Formerly scow Bremerton.

<sup>7</sup> Formerly barge Ajax.

<sup>8</sup> Formerly barge Kalama.

<sup>9</sup> Formerly S. C. C. Co. No. 2.

† Rebuilt 1909.

‡ Steel.

## UNRIGGED MERCHANT VESSELS OF THE UNITED STATES—Continued.

Official No.	Class.	Name of vessel.	Gross tonnage.	Net tonnage.	Crew.	When built.	Where built.	Home port (where permanent document issues).
35614	Barge	Dan	151	151	1	1898	Brooklyn, N. Y.	New York, N. Y.
165023	do	Dandy	201	201	1	1870	Philadelphia, Pa.	Philadelphia, Pa.
164497	do	Dan Patch	11	11	1	1910	Antiquity, Ohio	Wheeling, W. Va.
163403	do	Daniel	414	414	1	1907	South Rondout, N. Y.	New York, N. Y.
163155	do	Daniel Guinan, sr.	299	299	1	1906	Kingston, N. Y.	Do.
35501	Canal boat	Daniel Monty	110	104	0	1889	Northumberland, N. Y.	Plattsburg, N. Y.
35468	do	Daniel Peck	109	103	1	1881	Fort Miller, N. Y.	Do.
163494	Scow	Daniel D. Perry	289	268	1	1908	Buffalo, N. Y.	Buffalo, N. Y.
164208	do	Daniel E. Manns No. 1	38	38	2	1908	Tonawanda, N. Y.	Do.
163419	Barge	Daniel F. Bartley	204	204	1	1901	Brooklyn, N. Y.	New York, N. Y.
163793	do	Daniel R. Roe	240	240	1	1908	South Rondout, N. Y.	Do.
164408	do	Daniel T. Gilmartin	305	305	1	1910	Brooklyn, N. Y.	Do.
165000	Scow	Darling No. 2	14	14	0	1912	Olympia, Wash.	Tacoma, Wash.
6533	Barge	Dashing Wave	1,054	941	8	1853	Portsmouth, N. H.	Seattle, Wash.
164015	do	David	315	309	1	1910	Gilderleeve, Conn.	Philadelphia, Pa.
35470	Canal boat	David Goddard	110	104	0	1881	Whitehall, N. Y.	Plattsburg, N. Y.
35619	Barge	David Harum	248	248	0	1901	Rondout, N. Y.	New York, N. Y.
35536	Scow	David Moore	270	270	0	1893	Gilderleeve, Conn.	Norfolk, Va.
35598	Barge	David Moran	372	372	5	1901	West Bay City, Mich.	Sandusky, Ohio.
162041	do	David E. Leach	347	347	0	1903	Rondout, N. Y.	New York, N. Y.
165285	Canal boat	David E. Sanders	108	100	1	1913	do	Albany, N. Y.
35594	Barge	Dawn	30	30	1	1901	Wells Island, N. Y.	Cape Vincent, N. Y.
165281	Scow	Dawn	116	116	0	1913	Tacoma, Wash.	Tacoma, Wash.
164368	Barge	Daytona	170	170	1	1907	Kingston, N. Y.	New York, N. Y.
163548	do	De Bevoise	103	103	1	1903	Long Island City, N. Y.	Do.
164867	Scow	Decatur No. 1	8	8	0	1912	Anacortes, Wash.	Port Townsend, Wash.
35479	Barge	December	109	103	2	1885	Brooklyn, N. Y.	New York, N. Y.
162801	Scow	Deering No. 1	30	30	0	1906	Seattle, Wash.	Nome, Alaska.
162802	do	Deering No. 2	30	30	0	1906	do	Do.
35532	Barge	Defender	324	324	0	1895	South Rondout, N. Y.	New York, N. Y.
35563	do	Defender	290	265	9	1898	Goble, Oreg.	Portland, Oreg.
164801	do	Defiance	15	15	0	1912	Terre Haute, Ind.	Evansville, Ind.
165186	Dredge	Defiance	742	742	10	1912	Green Bay, Wis.	Milwaukee, Wis.
35503	Canal boat	Delaware	104	98	0	1889	Northumberland, N. Y.	Plattsburg, N. Y.
162411	Barge	Delaware	418	418	1	1905	Elkton, Md.	Philadelphia, Pa.
164865	do	Delaware	107	94	3	1912	Baltimore, Md.	Baltimore, Md.
35529	do	Delhi	457	457	2	1896	Elizabeth, N. J.	New York, N. Y.
164920	do	Delores R.	239	239	1	1912	Kingston, N. Y.	Do.
157237	do	Delta	72	63	1	1888	Brooklyn, N. Y.	Do.
162393	do	Delta	76	76	0	1905	Seattle, Wash.	Eagle, Alaska.
164415	Scow	Delve	21	21	0	1911	Everett, Wash.	Port Townsend, Wash.
157310	Barge	Dennis Simmons	204	193	2	1891	Wilmington, Del.	Elizabeth City, N. C.
164905	Canal boat	Dennis J. Costello	116	110	1	1899	Buffalo, N. Y.	New York, N. Y.
164990	Barge	Deposit	5	5	1	1912	Port Deposit, Ala.	Chattanooga, Tenn.
164909	do	Derrick	23	23	1	1909	Alexandria Bay, N. Y.	Cape Vincent, N. Y.
163000	Scow	Derrick No. 4	116	97	1	1901	Buffalo, N. Y.	Duluth, Minn.
164473	do	DERRICK No. 5	329	329	5	1911	do	Do.
164007	do	Derrick No. 7	125	125	5	1893	South Chicago, Ill.	Do.
164008	do	Derrick No. 11	143	143	6	1873	Cleveland, Ohio	Do.
163452	do	DESTROYER	356	356	0	1873	Ferrysburg, Mich.	Detroit, Mich.
35545	do	Dewey	141	141	1	1898	Perth Amboy, N. J.	New York, N. Y.
35549	do	Dewey	20	20	0	1898	Port Angeles, Wash.	Port Townsend, Wash.
35551	Barge	Dewey	129	129	2	1898	Brooklyn, N. Y.	Newark, N. J.
35592	Scow	Dewey	43	43	1	1897	West Superior, Wis.	Marquette, Mich.
35577	Barge	Dexter	114	98	0	1900	Brooklyn, N. Y.	New York, N. Y.
164355	do	Diamond K No. 2	41	41	0	1911	Utsalady, Wash.	Port Townsend, Wash.
35550	do	Diamond State	380	361	1	1898	Milford, Del.	Philadelphia, Pa.
51277	do	Diascond	373	373	2	1895	Elkton, Md.	Do.
35507	do	Dick	258	258	1	1890	Lake Charles, La.	Houston, Tex.
35561	Scow	Dick	6	6	0	1896	Anacortes, Wash.	Port Townsend, Wash.
165054	Canal boat	Diver	14	14	2	1901	Aberdeen, Wash.	Do.
165084	do	Dix	11	11	0	1912	Hoquiam, Wash.	Do.
35556	Barge	Dispatch	193	193	1	1899	Rondout, N. Y.	New York, N. Y.
35584	do	Dixie	156	156	2	1900	Brooklyn, N. Y.	Do.
163551	do	Dixie	132	132	2	1906	Decatur, Ala.	Paducah, Ky.
163774	Scow	Dixie	8	8	0	1906	La Conner, Wash.	Port Townsend, Wash.
35600	do	Dixie, No. 1	10	10	0	1901	Beach, Wash.	Do.
35601	do	Dixie, No. 2	10	10	0	1901	do	Do.
35610	do	Dixie, No. 3	14	14	0	1902	Chuckanut, Wash.	Do.
163858	do	Dixie, No. 4	26	26	0	1909	Bellingham, Wash.	Do.
164493	do	Dixie, No. 5	26	26	0	1911	do	Do.
165241	do	Dixie, No. 6	34	34	0	1913	Anacortes, Wash.	Do.
165256	do	Dixie, No. 7	34	34	0	1913	do	Do.
163427	Barge	Dixon 1	22	22	1	1907	Crystal River, Fla.	Cedar Keys, Fla.
163428	do	Dixon 2	22	22	1	1907	do	Do.
163429	do	Dixon 3	22	22	1	1907	do	Do.
163430	do	Dixon 4	22	22	1	1907	do	Do.
164872	House boat	Doc	8	8	1	1906	Alexandria Bay, N. Y.	Cape Vincent, N. Y.
35488	Canal boat	Dr. B. R. Holcomb	100	95	1	1888	Whitehall, N. Y.	Plattsburg, N. Y.

<sup>1</sup> Formerly U. S. L. H. St. p. Verbena.

<sup>2</sup> Formerly barge Majestic.

<sup>†</sup> Rebuilt 1905.

## UNRIGGED MERCHANT VESSELS OF THE UNITED STATES—Continued.

Official No.	Class.	Name of vessel.	Gross tonnage.	Net tonnage.	Crew.	When built.	Where built.	Home port (where permanent document issues).
165305	Canal boat	Dr. G. W. Crissey	104	97	1	1913	Waterford, N. Y.	Albany, N. Y.
164064	do	Dr. H. S. Wende	103	98	1	1893	Tonawanda, N. Y.	New York, N. Y.
162214	do	Dr. J. E. Helwig	100	95	1	1895	North Tonawanda, N. Y.	Plattsburg, N. Y.
163200	do	Dr. John A. Hayden	104	98	1	1907	Champlain, N. Y.	Do.
35440	do	Dr. W. H. Renois	102	97	1	1874	Fort Miller, N. Y.	Albany, N. Y.
164873	House boat	Dolla	7	7	1	1885	New York, N. Y.	Cape Vincent, N. Y.
35540	Barge	Dolphin	196	187	0	1898	Olympia, Wash.	Seattle, Wash.
164905	do	Dominick No. 1	299	299	1	1912	Brooklyn, N. Y.	New York, N. Y.
35009	Scow	Don	65	65	0	1902	Ballard, Wash.	Juneau, Alaska.
165332	Barge	Don	215	215	0	1913	Port Richmond, N. Y.	New York, N. Y.
35475	do	Donald	323	312	2	1883	Mystic River, Conn.	New London, Conn.
164301	do	Donald	451	434	0	1910	Gildersleeve, Conn.	Hartford, Conn.
162408	do	Donald R.	385	385	0	1905	Rondout, N. Y.	New York, N. Y.
157546	House boat	Dora	33	33	2	1899	Alexandria Bay, N. Y.	Cape Vincent, N. Y.
163390	Barge	Dora	25	25	0	1907	Vicksburg, Miss.	Vicksburg, Miss.
35615	do	Dorchester	358	358	2	1898	Elkton, Md.	Baltimore, Md.
165072	Scow	Doris	8	8	0	1912	Langley, Wash.	Port Townsend, Wash.
162481	Barge	Dorothy	430	430	1	1905	Elkton, Md.	Philadelphia, Pa.
162632	do	Dorothy	393	393	0	1905	Rondout, N. Y.	New York, N. Y.
163700	Scow	Dorothy D.	252	252	0	1908	Everett, Wash.	Port Townsend, Wash.
163058	Barge	Dorothy M.	192	192	1	1906	Brooklyn, N. Y.	New York, N. Y.
163665	do	Dorothy May	432	432	0	1908	South Rondout, N. Y.	Do.
163057	do	Dorothy F. Price	409	409	1	1912	Kingston, N. Y.	New York, N. Y.
165053	do	Doughty	5	5	1	1907	Cotton Port, Tenn.	Chattanooga, Tenn.
164051	do	Douglass	406	406	0	1910	Lake Charles, La.	Pensacola, Fla.
35483	Canal boat	Douglass Moir	103	98	1	1887	Champlain, N. Y.	Plattsburg, N. Y.
35512	Barge	Dover	87	83	3	1891	Boston, Mass.	Boston, Mass.
163745	do	Dover	169	169	1	1909	Tottenville, N. Y.	New York, N. Y.
164743	do	Dow	7	7	1	1912	Long Island, Ala.	Chattanooga, Tenn.
35620	do	Downing	415	391	1	1903	Brooklyn, N. Y.	New York, N. Y.
162570	Canal boat	Doxie	103	98	1	1883	Fort Ann, N. Y.	Plattsburg, N. Y.
35587	Barge	Drayton	110	110	2	1900	Grand Forks, N. Dak.	Pembina, N. Dak.
162947	Canal boat	Dreamland	104	99	1	1880	Chittenango, N. Y.	Plattsburg, N. Y.
164815	Barge	Dreamland	61	61	1	1905	McKeesport, Pa.	Wheeling, W. Va.
163024	Scow	Dredge No. 1	431	33	15	1894	Buffalo, N. Y.	Duluth, Minn.
163023	do	Dredge No. 3	170	104	8	1898	do	Buffalo, N. Y.
163022	do	DREDGE No. 7	826	146	15	1901	Ferrysburg, Mich.	Do.
164520	Dredge	Dredge No. 8	219	203	7	1883	Buffalo, N. Y.	Do.
203644	Scow	Dredger	159	155	3	1906	do	New York, N. Y.
162048	Barge	Dresden	210	190	1	1903	Brooklyn, N. Y.	Do.
163006	Scow	Drill No. 1	191	107	13	1894	Buffalo, N. Y.	Duluth, Minn.
163007	do	DRILL No. 2	325	179	15	1904	do	Do.
163021	do	Drill No. 3	234	121	13	1901	do	Buffalo, N. Y.
164006	do	Drill No. 3	406	406	16	1907	Chicago, Ill.	Duluth, Minn.
164002	do	DRILL No. 5	526	526	34	1908	Buffalo, N. Y.	Buffalo, N. Y.
165339	Barge	DRILL BOAT No. 1	651	651	16	1913	Wyandotte, Mich.	Milwaukee, Wis.
164305	Scow	DRILL BOAT No. 4	489	489	9	1908	Cleveland, Ohio	Duluth, Minn.
165085	do	Drill Boat No. 8	335	335	19	1912	Boston, Mass.	Do.
163928	Canal boat	Dudley M. Irwin	121	111	1	1907	Tonawanda, N. Y.	Albany, N. Y.
162630	Barge	Duke	386	386	0	1905	Rondout, N. Y.	New York, N. Y.
163393	do	Duke	509	456	3	1907	Elkton, Md.	Baltimore, Md.
163495	Scow	Duluth	142	142	12	1872	Green Bay, Wis.	Duluth, Minn.
35602	Barge	Dumont	242	218	1	1901	Weehawken, N. J.	New York, N. Y.
35504	Scow	Dump No. 1	37	37	0	1899	New Haven, Conn.	Do.
164075	Barge	Dundee	438	408	1	1910	Port Richmond, N. Y.	Do.
35517	do	Dunderberg	208	185	0	1891	Weehawken, N. J.	Do.
163746	do	Dunellen	169	169	1	1909	Tottenville, N. Y.	Do.
164535	Scow	Dunnie	10	10	0	1911	Hidden Inlet, Alaska	Ketchikan, Alaska.
164874	House boat	Duval	8	8	1	1904	Alexandria Bay, N. Y.	Cape Vincent, N. Y.
163129	Barge	Dwight G. Cutler	468	468	5	1907	Algonac, Mich.	Sandusky, Ohio.
164248	do	Dyer	7	7	1	1906	Dyers Ferry, Tenn.	Chattanooga, Tenn.
162239	do	Dynamiter	106	106	0	1894	Sault Ste. Marie, Mich.	Detroit, Mich.
<b>E.</b>								
36897	Scow	E.	26	26	0	1895	Friday Harbor, Wash.	Port Townsend, Wash.
36902	do	E 5	22	22	0	1898	Fairhaven, Wash.	Tacoma, Wash.
163273	Barge	E. H.	217	217	1	1907	Brooklyn, N. Y.	New York, N. Y.
36620	Canal boat	E. B. Beecher	103	98	1	1877	Whitehall, N. Y.	Plattsburg, N. Y.
162772	Scow	E. B. No. 7	542	542	1	1905	Manitowoc, Wis.	Duluth, Minn.
163892	do	E. B. No. 8	323	323	2	1909	Sault Ste. Marie, Mich.	Do.
164983	Barge	E. B. C.	92	92	1	1907	Lake Charles, La.	New Orleans, La.
36906	Canal boat	E. C. Pratt	108	103	1	1893	Whitehall, N. Y.	Plattsburg, N. Y.
36985	Barge	E. E. Dale	260	260	1	1891	Elkton, Md.	Philadelphia, Pa.
37762	do	E. E. Jackson & Co. Barge No. 3	160	152	1	1884	Barren Creek, Md.	Richmond, Va.
36791	do	E. G. Stoddard	324	324	1	1888	New Haven, Conn.	New Haven, Conn.
36965	Canal boat	E. H. Lemay	96	91	1	1901	Champlain, N. Y.	Plattsburg, N. Y.
36784	do	E. J. Goven	104	99	1	1888	Northumberland, N. Y.	Albany, N. Y.
165306	do	E. J. Sullivan	103	96	1	1913	Waterford, N. Y.	Do.
164340	Scow	E. K. W. L. Co. No. 1	48	48	0	1910	Hogquam, Wash.	Port Townsend, Wash.
164341	do	E. K. W. L. Co. No. 2	48	48	0	1902	do	Do.

† Rebuilt 1911.

† Steel.



## UNRIGGED MERCHANT VESSELS OF THE UNITED STATES—Continued.

Official No.	Class.	Name of vessel.	Gross tonnage.	Net tonnage.	Crew.	When built.	Where built.	Home port (where permanent document issues).
163008	Barge	E. M. Hurd	142	142	1	(†)		New York, N. Y.
36788	Canal boat	E. M. Wright	98	94	1	1888	Orwell, Vt.	Plattsburg, N. Y.
36973	Barge	E. R. Clinton	420	420	1	1901	Elkton, Md.	Philadelphia, Pa.
36870	Canal boat	E. R. Holden	157	157	0	1888	Lewisburg, Pa.	New York, N. Y.
36810	do	E. S. Adsit	101	96	1	1889	Moses Kill, N. Y.	Plattsburg, N. Y.
162763	do	E. S. Chase	104	99	1	1906	Champlain, N. Y.	Do.
36731	Barge	E. S. Tyler, jr.	299	284	1	1881	Hartford, Conn.	Hartford, Conn.
36785	Canal boat	E. and M. Monk	100	95	1	1888	Fort Ann, N. Y.	Plattsburg, N. Y.
164491	Scow	Eagle	18	18	0	1911	Seattle, Wash.	Ketchikan, Alaska.
165366	Barge	Eagle	28	28	1	1909	Crystal River, Fla.	Cedar Keys, Fla.
165088	do	Earl	46	46	3	1912	Breedenton, Tenn.	Chattanooga, Tenn.
165254	do	Earl	453	426	1	1913	Brooklyn, N. Y.	Do.
163842	Canal boat	Earl Hawley	151	143	1	1890	Lockport, N. Y.	New York, N. Y.
162293	Scow	EARTHQUAKE	384	384	1	1904	St. Clair, Mich.	Buffalo, N. Y.
36867	Barge	East	73	73	2	(‡)	Brooklyn, N. Y.	New York, N. Y.
36958	do	Eastern Star	219	219	1	1901	Rondout, N. Y.	Do.
162522	Scow	Ebey	19	19	0	1905	Marysville, Wash.	Port Townsend, Wash.
163504	Barge	Eclipse	126	126	1	1906	Perth Amboy, N. J.	New York, N. Y.
165026	do	Economy	451	451	0	1869	Alsen, N. Y.	Do.
36915	Scow	Ed	18	18	0	1896	Anacortes, Wash.	Port Townsend, Wash.
36950	Canal boat	Ed. Phalen	104	98	1	1884	Buffalo, N. Y.	Plattsburg, N. Y.
162726	Barge	Ed and Tom	275	275	1	1904	Sleightsburg, N. Y.	New York, N. Y.
36761	Canal boat	Eddie Shovah	96	91	1	1883	Whitehall, N. Y.	Plattsburg, N. Y.
36848	Barge	Edgar	246	242	3	1890	Brooklyn, N. Y.	New York, N. Y.
163187	do	Edgar C.	343	343	1	1907	Kingston, N. Y.	Do.
163554	Canal boat	Edgar G. Barratt	104	98	1	1908	Lansingburg, N. Y.	Plattsburg, N. Y.
164076	Barge	Edgemoor	9	9	1	1908	Edgemoor, Tenn.	Chattanooga, Tenn.
162925	do	Edgewater	424	403	1	1906	Brooklyn, N. Y.	New York, N. Y.
162010	do	Edgwood	417	393	1	1903	do	Do.
165111	do	Edison	476	476	1	1912	Tottenville, N. Y.	Do.
36773	do	Edith	87	82	1	1886	Brooklyn, N. Y.	Do.
164472	do	Edith C.	30	30	1	1911	Savanna, Ill.	Galena, Ill.
163750	do	Edith May	208	208	1	1904	Kingston, N. Y.	New York, N. Y.
36974	do	Edmont	169	169	1	1901	Durhamville, N. Y.	Do.
163238	do	Edmund Andros	183	183	1	(§)	do	Do.
162625	do	Edmund J. Kennelly	381	381	1	1905	Rondout, N. Y.	Do.
7909	do	Edna	53	40	1	1866	New Liverpool, Mich.	Port Huron, Mich.
36801	do	Edna	300	292	1	1889	Brooklyn, N. Y.	New York, N. Y.
36856	do	Edna	134	128	1	1887	do	Do.
36863	do	Edna	10	10	1	1893	Muscatine, Iowa	Rock Island, Ill.
163935	Canal boat	Edna M. Graves	91	86	1	1892	Tonawanda, N. Y.	Plattsburg, N. Y.
162689	Barge	Edward	160	160	1	1906	Tottenville, N. Y.	Newark, N. J.
163128	do	Edward	341	341	1	1907	Lake Charles, La.	Galveston, Tex.
163414	do	Edward	383	383	0	1907	Kingston, N. Y.	New York, N. Y.
36813	Canal boat	Edward Annan	97	92	1	1887	Westhaven, Vt.	Plattsburg, N. Y.
36869	Scow	Edward B.	87	80	4	1896	Brunswick, Me.	Portland, Me.
164186	Canal boat	Edward Clarke	119	113	1	1910	Whitehall, N. Y.	Plattsburg, N. Y.
164152	do	Edward Dunn	100	95	1	1890	Phoenix, N. Y.	Do.
162171	Barge	Edward Fay	193	193	1	1890	Elkton, Md.	New York, N. Y.
36978	do	Edward McLain	262	262	0	1901	Perth Amboy, N. J.	Do.
36968	Canal boat	Edward Monk	99	94	1	1900	North Bay, N. Y.	Plattsburg, N. Y.
163231	do	Edward Mullen	103	98	1	1907	Waterford, N. Y.	Do.
162665	Barge	Edward Olney, jr.	337	337	0	1904	Kingston, N. Y.	New York, N. Y.
163559	do	Edward R.	396	396	0	1907	do	Do.
163667	do	Edward A. Schlear	445	445	1	1908	Elkton, Md.	Philadelphia, Pa.
36964	do	Edward F. Brennan	298	298	0	1901	Rondout, N. Y.	New York, N. Y.
163533	do	Edward F. Cleary	372	372	0	1908	Kingston, N. Y.	Do.
36984	do	Edward F. Howard	344	344	1	1903	Rondout, N. Y.	Do.
36730	Canal boat	Edward J. Berwind	278	267	1	1881	South Chester, Pa.	Do.
163410	Barge	Edward L. Bartley	200	200	1	1901	Brooklyn, N. Y.	Do.
36942	do	Edward L. Bartley	155	155	1	1900	Tonawanda, N. Y.	Do.
163146	do	Edward S. Wood	105	99	1	1903	Northumberland, N. Y.	Albany, N. Y.
162511	do	Edward T. McGill	106	99	1	1905	Whitehall, N. Y.	Do.
164273	do	Edward W. Parkhill	194	185	1	1910	Champlain, N. Y.	Plattsburg, N. Y.
36857	Barge	Edwin	121	121	2	1893	Rondout, N. Y.	New York, N. Y.
162663	do	Edwin	262	262	2	1906	Morgan City, La.	Houston, Tex.
163156	Scow	Edwin	106	106	0	1907	Ballard, Wash.	Tacoma, Wash.
36854	Canal boat	Edwin Booth	102	97	1	1893	Whitehall, N. Y.	Plattsburg, N. Y.
36987	Barge	Edwin D. Washburn	262	262	1	1903	Brooklyn, N. Y.	New York, N. Y.
163553	Canal boat	Edwin F. Coleman	104	98	1	1908	Lansingburg, N. Y.	Plattsburg, N. Y.
165045	Barge	Edwin J. Howe	412	412	0	1912	South Rondout, N. Y.	New York, N. Y.
162309	Canal boat	Effie E. Brett	103	98	1	1904	Whitehall, N. Y.	Plattsburg, N. Y.
162552	do	Egan Bros.	131	131	1	1900	do	Albany, N. Y.
163886	Barge	Egbert	448	427	0	1909	Gildersleeve, Conn.	Hartford, Conn.
36963	do	† (H)	356	348	2	1901	Port Richmond, N. Y.	Perth Amboy, N. J.
31495	do	‡ 800	363	351	2	1887	Perth Amboy, N. J.	Do.
31498	do	‡ 801	363	351	2	1888	do	Do.
31499	do	‡ 802	363	351	2	1888	do	Do.

† Formerly barge Elizabeth.

‡ Formerly barge Burden.

‡ Formerly barge Banter.

‡ Formerly barge Buffet.

† Rebuilt, 1906.

† Rebuilt, 1891.

‡ Rebuilt, 1907.

## UNRIGGED MERCHANT VESSELS OF THE UNITED STATES—Continued.

Official No.	Class.	Name of vessel.	Gross tonnage.	Net tonnage.	Crew.	When built.	Where built.	Home port (where permanent document issues).
31505	Barge	1803	363	351	2	1888	Perth Amboy, N. J.	Perth Amboy, N. J.
31503	.....	2804	363	351	1	1888	do.	Do.
31485	do	2805	343	333	2	1886	do.	Do.
31504	do	4806	363	351	1	1888	do.	Do.
31501	do	5807	363	351	2	1888	do.	Do.
31506	do	6808	363	351	2	1888	do.	Do.
31484	do	7809	356	345	2	1886	do.	Do.
31471	do	8810	336	324	1	1884	do.	Do.
31469	do	9811	342	329	2	1884	do.	Do.
31456	do	10812	297	292	1	1882	Wilmington, Del.	Do.
31457	do	11813	297	292	1	1882	do.	Do.
31454	do	12814	348	337	1	1881	Cambridge, Md.	Do.
31453	do	13815	355	342	1	1881	do.	Do.
31452	do	14816	366	355	2	1881	do.	Do.
31462	do	15817	298	294	1	1882	Wilmington, Del.	Do.
165107	Scow	Elbeco	200	200	0	1912	Port Blakeley, Wash.	Seattle, Wash.
164482	do	El Mora	257	257	1	1911	Bentley Manor, N. Y.	New York, N. Y.
162930	do	Elba	424	403	1	1906	Brooklyn, N. Y.	Do.
36908	Scow	Elder	14	14	0	1898	Fairhaven, Wash.	Port Townsend, Wash.
36290	Barge	Eldorado	182	182	2	1868	New Baltimore, N. Y.	Newark, N. J.
24309	do	16 Eleonor	68	65	1	1850	Brooklyn, N. Y.	Albany, N. Y.
36871	Canal boat	Eleanor	137	137	1	1888	Whitehall, N. Y.	New York, N. Y.
164023	Barge	Eleanor V.	288	288	0	1907	Kingston, N. Y.	Do.
162153	do	Eleanor B. Howard	332	332	0	1903	Rondout, N. Y.	Do.
36920	Scow	Elenora	6	6	0	1899	Newhall, Wash.	Port Townsend, Wash.
37629	Barge	17 "11"	360	350	0	1901	Port Richmond, N. Y.	Perth Amboy, N. J.
162061	do	Elheurah	385	367	0	1903	Gildersleeve, Conn.	Hartford, Conn.
36842	do	Eliot	86	81	3	1891	Boston, Mass.	Portsmouth, N. H.
162396	do	Elizabeth	354	354	0	1904	Sleightsburg, N. Y.	New York, N. Y.
164224	do	Elizabeth	440	440	1	1910	Elkton, Md.	Philadelphia, Pa.
164964	do	Elizabeth	16	16	2	1912	Florence, Ala.	Chattanooga, Tenn.
163598	Canal boat	Elizabeth Groves	107	99	1	1908	Whitehall, N. Y.	Albany, N. Y.
164631	Barge	Elizabeth McGuire	407	407	1	1911	South Rondout, N. Y.	New York, N. Y.
163692	do	Elizabeth Shuster	15	15	1	1905	Pittsburgh, Pa.	Wheeling, W. Va.
162294	do	Elizabeth H. Gross	348	348	1	1904	Rondout, N. Y.	New York, N. Y.
36930	do	Elizabeth O'Callaghan	301	301	0	1895	Port Richmond, N. Y.	Do.
164849	Canal boat	Elizabeth V. Phalen	127	121	1	1912	Whitehall, N. Y.	Plattsburg, N. Y.
36923	Barge	Elk	9	9	1	1897	Alexandria Bay, N. Y.	Cape Vincent, N. Y.
162693	do	Elk	97	94	4	1905	Toledo, Oreg.	Yaquina, Oreg.
162887	do	Elk	250	250	0	1906	Skagway, Alaska	Eagle, Alaska
36562	do	Ella	131	125	2	1873	Brooklyn, N. Y.	New York, N. Y.
36911	Scow	Ella	23	23	0	1896	Whatcom, Wash.	Port Townsend, Wash.
36946	Barge	Ella	43	43	2	1899	East Grand Forks, Minn.	Pembina, N. Dak.
36792	Canal boat	Ella Jefferson	104	99	1	1888	Champlain, N. Y.	Plattsburg, N. Y.
36882	Scow	Ella McLain	238	238	0	1897	Perth Amboy, N. J.	New York, N. Y.
130055	Barge	18 Ella A. Dempsey	388	388	2	1875	Chester, Pa.	Philadelphia, Pa.
163701	do	Ella E. Kennelly	403	403	1	1908	Athers, N. Y.	New York, N. Y.
36944	do	Ellen	73	73	1	1888	Syracuse, N. Y.	Cape Vincent, N. Y.
36953	do	Ellen L.	243	237	1	1888	South Rondout, N. Y.	New York, N. Y.
163473	do	Ellen Olney	407	407	1	1907	do.	Do.
162857	Canal boat	Ellen G. Henry	106	99	1	1905	Whitehall, N. Y.	Albany, N. Y.
36807	do	Ellen M. Parker	107	102	1	1889	Fort Ann, N. Y.	Plattsburg, N. Y.
162940	Barge	Ellen T. Halloran	377	377	1	1906	Eddyville, N. Y.	New York, N. Y.
162639	do	Ellenville	249	249	1	1903	Brooklyn, N. Y.	Do.
164875	House boat	Ellie H.	10	10	1	1919	Alexandria Bay, N. Y.	Cape Vincent, N. Y.
36913	Scow	Elliott	48	43	0	1899	Seattle, Wash.	Juneau, Alaska
165059	Barge	Ellis	7	7	1	1906	Ellis Ferry, Tenn.	Chattanooga, Tenn.
163377	do	Elner	429	402	1	1907	Tottenville, N. Y.	New York, N. Y.
164356	Canal boat	Elmer D. Walling	147	147	0	1910	Tonawanda, N. Y.	Do.
163190	do	Elmsford	166	144	0	1907	Tottenville, N. Y.	New York, N. Y.
162073	do	Elsie	293	278	0	1903	Gildersleeve, Conn.	Hartford, Conn.
36976	do	Elsmere	304	292	2	1901	Port Richmond, N. Y.	Baltimore, Md.
162034	Scow	Elwa	30	30	0	1903	West Seattle, Wash.	Seattle, Wash.
164847	Canal boat	Elwin M. Rockwell	116	111	1	1912	Whitehall, N. Y.	Plattsburg, N. Y.
164517	do	Emblem	135	128	1	1911	do.	Do.
36757	do	Emeroy	104	99	1	1878	Fort Ann, N. Y.	Albany, N. Y.
163454	Barge	Emily Schoolfield	272	243	3	1908	Bethel, Del.	Seaford, Del.
36818	do	Emily D. Foster	225	214	7	1889	City Island, N. Y.	Stamford, Conn.
36904	do	Emily S. Burmeister	204	204	1	1898	South Rondout, N. Y.	New York, N. Y.
36777	Scow	Emma	112	108	1	1887	Brooklyn, N. Y.	Do.
135612	Barge	Emma	309	309	3	1882	Portland, Me.	Boston, Mass.
36932	do	Emma B. Gray	250	250	0	1892	South Rondout, N. Y.	New York, N. Y.
164949	Scow	Emma F.	14	9	2	1910	Bowdoinham, Me.	Bath, Me.
136501	do	Emma C.	27	26	1	1895	Woolwich, Me.	Burlington, N. J.
164082	Barge	Emma R.	310	310	1	1909	Kingston, N. Y.	New York, N. Y.

1 Formerly barge Buttress.

2 Formerly barge Bluster.

3 Formerly barge Brait.

4 Formerly barge Bizarre.

5 Formerly barge Bysus.

6 Formerly barge Blizzard.

7 Formerly barge Balize.

8 Formerly barge Bonito.

9 Formerly barge Buoyant.

10 Formerly barge Baltimore.

11 Formerly barge Bridgport.

12 Formerly barge Billow.

13 Formerly barge Breeze.

14 Formerly barge Banjo.

15 Formerly barge Brunswick.

16 Formerly barge Thomas S. Whitman.

17 Formerly barge Florence.

18 Formerly st. s. Newbern.

## UNRIGGED MERCHANT VESSELS OF THE UNITED STATES—Continued.

Official No.	Class.	Name of vessel.	Gross tonnage.	Net tonnage.	Crew.	When built.	Where built.	Home port (where permanent document issued).
36827	Canal boat	Emma M. Hale	112	107	1	1890	Fort Ann, N. Y.	Plattsburg, N. Y.
36922	do	Emma T. Grimes	113	106	1	1899	Whitehall, N. Y.	Do.
36983	Barge	Emma and Bessie	381	381	1	1899	Elkton, Md.	Philadelphia, Pa.
162804	do	Emma and Mabel	457	457	1	1906	do	Do.
36826	Canal boat	Emma and E. Robert	117	111	1	1890	Whitehall, N. Y.	New York, N. Y.
36986	do	Emmett J. Gray	102	96	1	1903	Champlain, N. Y.	Albany, N. Y.
162664	do	Emory W. Howell	104	98	1	1892	Watervliet, N. Y.	Do.
7624	Barge	Empire	68	57	1	1863	Brooklyn, N. Y.	Newark, N. J.
36936	do	Empire	375	344	5	1900	Noank, Conn.	Bridgeport, Conn.
7229	do	Empire State	637	637	1	1862	Buffalo, N. Y.	Milwaukee, Wis.
36849	do	Empire State	324	324	1	1892	Brooklyn, N. Y.	Albany, N. Y.
50474	do	Empress	248	236	2	1852	Coxsackie, N. Y.	Do.
163674	do	Energy No. 1	28	28	0	1908	Mount Vernon, Wash.	Port Townsend, Wash.
8227	do	Enoch Talbot	1,242	1,193	5	1857	Freeport, Me.	Seattle, Wash.
162814	Dredge	Enterprise	419	354	1	1906	Duluth, Minn.	Duluth, Minn.
165320	Barge	Epperson	5	5	1	1907	Eppersons Ferry, Tenn.	Chatanooga, Tenn.
36895	do	Eric	132	132	1	1898	Perth Amboy, N. J.	New York, N. Y.
164992	Scow	Erickson Construction Co No. 1	164	164	0	1912	Seattle, Wash.	Seattle, Wash.
165013	do	Erickson Construction Co. No. 2	164	164	0	1912	do	Do.
36957	do	Erle	899	899	0	1901	Ballard, Wash.	St. Michael, Alaska.
164176	Dredge	Erle	186	186	9	1900	Toledo, Ohio	Duluth, Minn.
164157	Scow	ERIN	316	316	0	1910	Ecorse, Mich.	Buffalo, N. Y.
162126	Barge	Erin-go-Bragh	330	330	7	1896	East Boston, Mass.	Do.
162886	do	Ermine	250	250	0	1906	Skagway, Alaska	Eagle, Alaska.
164052	do	Ernest	406	406	0	1910	Lake Charles, La.	Pensacola, Fla.
36886	Canal boat	Ernest Conklin	102	97	1	1896	Champlain, N. Y.	Plattsburg, N. Y.
163540	do	Ernest A. Brodie	104	99	0	1908	do	Do.
36980	Barge	Ernest E. Wright	411	411	0	1902	Rondout, N. Y.	New York, N. Y.
36876	do	Ernest M. Mann	268	268	1	1895	Port Richmond, N. Y.	Do.
36829	Canal boat	Ernie and Ernie	101	96	1	1889	Fort Ann, N. Y.	Plattsburg, N. Y.
36960	Barge	Esopus	242	221	1	1901	Weehawken, N. J.	New York, N. Y.
162292	do	Essie Flannery	370	370	1	1904	Kingston, N. Y.	Do.
36988	do	Estella Kelly	284	284	1	1903	do	Do.
164795	do	Esther	217	217	1	1912	Camden, N. J.	Philadelphia, Pa.
204936	do	Esther B.	29	29	0	1907	Victory, Wis.	La Crosse, Wis.
162572	Canal boat	Esther McNall	105	99	1	1905	Watervliet, N. Y.	Plattsburg, N. Y.
36787	do	Ethel	103	98	1	1887	Fort Ann, N. Y.	Do.
36816	Barge	Ethel	145	138	0	1889	Brooklyn, N. Y.	New York, N. Y.
36872	do	Ethel	161	161	1	1892	Elizabeth, N. J.	Do.
164194	Canal boat	Ethel Baker	101	96	1	1910	Waterford, N. Y.	Albany, N. Y.
36971	do	Ethel H.	102	97	1	1891	Northumberland, N. Y.	Plattsburg, N. Y.
36931	Barge	Ethel M. Taylor	287	287	1	1899	Troy, N. Y.	New York, N. Y.
164924	do	Ethel S. King	207	207	1	1897	Perth Amboy, N. J.	Do.
164267	do	Ethel W. Parker	356	356	1	1904	South Rondout, N. Y.	Do.
36841	Canal boat	Etta A. Palmer	105	100	1	1891	Fort Ann, N. Y.	Plattsburg, N. Y.
162671	Barge	Ettina	216	216	1	1899	Kingston, N. Y.	New York, N. Y.
163899	Canal boat	Eugenia	122	116	1	1881	Whitehall, N. Y.	Plattsburg, N. Y.
36866	Barge	Eureka	325	325	1	1896	Brooklyn, N. Y.	New York, N. Y.
36916	Scow	Eureka	29	29	0	1899	Blaine, Wash.	Port Townsend, Wash.
164084	Barge	Eureka	315	315	1	1909	Kingston, N. Y.	New York, N. Y.
36938	Scow	Eureka No. 2	24	24	0	1900	Blaine, Wash.	Port Townsend, Wash.
36939	do	Eureka No. 3	24	24	0	1900	do	Do.
36940	do	Eureka No. 4	9	9	0	1900	do	Do.
36901	do	Eva	10	10	0	1896	Anacortes, Wash.	Do.
36912	do	Eva	363	344	1	1899	Gildersleeve, Conn.	Perth Amboy, N. J.
162352	Barge	Eva	47	47	0	1903	Kenmare, N. Dak.	Pembina, N. Dak.
163191	Canal boat	Eva M. Marshall	104	98	1	1907	Waterford, N. Y.	Albany, N. Y.
162133	do	Eva M. Mosso	106	99	1	1903	Watervliet, N. Y.	Do.
162929	Barge	Evans	424	403	1	1906	Brooklyn, N. Y.	New York, N. Y.
162289	do	Evelyn	374	374	1	1904	Rondout, N. Y.	Do.
162397	Scow	Evelyn	8	8	0	1905	Bellingham, Wash.	Port Townsend, Wash.
162355	Canal boat	Evelyn C. Tucker	105	99	1	1904	Watervliet, N. Y.	Albany, N. Y.
36945	Barge	Evening Star	250	250	1	1900	South Rondout, N. Y.	New York, N. Y.
163351	do	Evening Star	171	171	1	1907	Brooklyn, N. Y.	Do.
162401	Scow	Everett No. 1	92	92	0	1905	Everett, Wash.	Port Townsend, Wash.
162402	do	Everett No. 2	47	47	0	1905	do	Do.
36858	Barge	Excelsior	207	198	1	1884	Astoria, N. Y.	New York, N. Y.
163093	Scow	Excelsior	208	208	0	1907	Port Townsend, Wash.	Port Townsend, Wash.
36975	Barge	Experiment	393	393	1	1901	Elkton, Md.	Philadelphia, Pa.
162240	do	Exploder	223	223	1	1894	Sault Ste. Marie, Mich.	Detroit, Mich.
36868	do	Export	340	340	1	1896	Brooklyn, N. Y.	New York, N. Y.
36894	do	Express	135	135	1	1898	do	Do.
162068	do	Ezra	266	266	1	1903	Jersey City, N. J.	Do.
<b>F.</b>								
37633	Scow	F. No. 1	18	18	0	1902	Whatcom, Wash.	Port Townsend, Wash.
37581	do	F. 6	22	22	0	1898	Fairhaven, Wash.	Tacoma, Wash.
163883	Barge	F. B. Hoornbeek	259	259	1	1909	Kingston, N. Y.	New York, N. Y.
37600	do	F. C. Elliott	155	155	0	1899	Brooklyn, N. Y.	Do.
161164	do	F. Gent Evening Star Floating Palace	82	82	4	1907	Paducah, Ky.	Paducah, Ky.

‡ Formerly barge Merchant.

‡ Formerly a bark Enoch Talbot.  
 † U. S. N. coal barge No. 11.

## UNRIGGED MERCHANT VESSELS OF THE UNITED STATES—Continued.

Official No.	Class.	Name of vessel.	Gross tonnage.	Net tonnage.	Crew.	When built.	Where built.	Home port (where permanent document issues).
164499	Scow	F. H. P. Co. No. 1	26	26	0	1911	Bellingham, Wash.	Port Townsend, Wash.
161500	do	F. H. P. Co. No. 2	26	26	0	1911	do	Do.
163796	do	F. I. P. No. 1	26	26	0	1909	Anacortes, Wash.	Do.
163812	do	F. I. P. No. 2	26	26	0	1909	do	Do.
163835	do	F. I. P. No. 3	26	26	0	1913	do	Do.
165164	do	F. I. P. No. 8	34	34	0	1913	do	Do.
165202	do	F. I. P. No. 9	34	34	0	1913	do	Do.
165203	do	F. I. P. No. 10	34	34	0	1913	do	Do.
165204	do	F. I. P. No. 11	34	34	1	1913	do	Do.
165155	do	F. I. P. No. 12	8	8	0	1913	do	Do.
165156	do	F. I. P. No. 13	8	8	0	1913	do	Do.
165157	do	F. I. P. No. 14	8	8	0	1913	do	Do.
165158	do	F. I. P. No. 15	8	8	0	1913	do	Do.
165159	do	F. I. P. No. 16	8	8	0	1913	do	Do.
164405	do	F. I. P. Co. No. 4	12	12	0	1911	do	Do.
164418	do	F. I. P. Co. No. 5	20	20	0	1911	do	Do.
164419	do	F. I. P. Co. No. 6	20	20	0	1911	do	Do.
164431	do	F. I. P. Co. No. 7	25	25	0	1911	do	Do.
37622	Canal boat	F. L. Heidritter	105	99	1	1901	Whitehall, N. Y.	Plattsburg, N. Y.
37690	do	F. L. Younglove	107	99	1	1900	Watervliet, N. Y.	Albany, N. Y.
162845	do	F. M. Bres	107	107	1	1894	Phoenix, N. Y.	New York, N. Y.
37566	do	F. M. Lamb	88	83	1	1891	Fort Ann, N. Y.	Plattsburg, N. Y.
163575	do	F. S. Caldwell	122	116	1	1893	Northumberland, N. Y.	Do.
37560	Barge	F. S. Sanford	287	287	0	1893	Brooklyn, N. Y.	New York, N. Y.
163908	Scow	F. T. No. 1	6	6	0	1908	Seattle, Wash.	Port Townsend, Wash.
164737	do	F. T. No. 1	48	48	0	1912	Hoquiam, Wash.	Do.
37495	Canal boat	F. W. Gilbert	109	104	1	1882	Fort Ann, N. Y.	Plattsburg, N. Y.
164086	Scow	F. W. L. Co. No. 1	435	435	0	1910	Port Blakeley, Wash.	Seattle, Wash.
164115	do	F. W. L. Co. No. 2	435	435	0	1910	do	Do.
37499	Canal boat	F. D. and G. Wheeler	103	98	1	1882	Whitehall, N. Y.	New York, N. Y.
162063	Barge	Fairfield	211	190	1	1903	Brooklyn, N. Y.	New York, N. Y.
37840	Scow	Fairhaven No. 1	116	116	0	1903	Whatecom, Wash.	Port Townsend, Wash.
162663	Barge	Fairmont	62	62	0	1905	Guyandotte, W. Va.	Pittsburgh, Pa.
163574	do	Fairport	212	187	1	1909	Tottenville, N. Y.	New York, N. Y.
37828	do	Fairview	321	311	1	1901	Port Richmond, N. Y.	Perth Amboy, N. J.
37516	do	Fairy Belle	629	597	1	1871	Quebec, Canada	New York, N. Y.
164147	do	FAITH	705	684	2	1906	Buffalo, N. Y.	Buffalo, N. Y.
163387	do	Fancher	431	405	0	1907	Tottenville, N. Y.	New York, N. Y.
37594	Scow	Fannie	15	15	0	1897	Blaine, Wash.	Port Townsend, Wash.
162955	Barge	Fannie Preston	389	389	1	1906	Rondout, N. Y.	New York, N. Y.
164218	do	Fanwood	472	472	1	1910	Bentley Manor, N. Y.	Do.
121108	do	Fargo	8	8	1	1899	Seattle, Wash.	Juneau, Alaska.
162506	do	Farmer	188	188	2	1888	Wilmington, Del.	New York, N. Y.
162844	Scow	Far West No. 1	75	75	0	1904	Tacoma, Wash.	Tacoma, Wash.
164618	Barge	Farragut	5	5	1	1908	Tooles Bend Ferry, Tenn.	Chattanooga, Tenn.
121194	do	Fashion	66	66	2	1881	Berlin, Wis.	Milwaukee, Wis.
162761	Scow	Faugh a-Ballagh	139	139	0	1891	Sault Ste. Marie, Mich.	Buffalo, N. Y.
9161	do	Favorite	451	434	0	1863	Newport, Mich.	Detroit, Mich.
37648	Barge	Fay	256	241	0	1903	Gildersleeve, Conn.	Hartford, Conn.
37498	do	February	156	151	2	1881	Madison, Conn.	New York, N. Y.
162208	Canal boat	Felix Carbray	102	97	1	1904	Champlain, N. Y.	Plattsburg, N. Y.
163872	Barge	Felix Murphy	380	380	1	1908	Kingston, N. Y.	New York, N. Y.
37820	do	Fenwick	311	280	2	1901	Baltimore, Md.	Baltimore, Md.
162382	do	Ferdinand	397	379	1	1905	Gildersleeve, Conn.	New York, N. Y.
29975	do	55	130	123	2	1887	Brooklyn, N. Y.	Perth Amboy, N. J.
35484	do	56	130	123	2	1887	do	Do.
165108	do	FIFTY-EIGHT	433	433	1	1913	Camden, N. J.	New York, N. Y.
165221	do	FIFTY-NINE	398	398	0	1913	do	Do.
163014	do	Firebrick	127	127	1	1906	Perth Amboy, N. J.	Perth Amboy, N. Y.
37644	do	Fischer Bros.	303	303	0	1902	Rondout, N. Y.	New York, N. Y.
37587	Scow	Fish	13	13	0	1898	Fairhaven, Wash.	Port Townsend, Wash.
37531	Barge	Fishkill	412	383	0	1890	Brooklyn, N. Y.	New York, N. Y.
37539	do	Fitness	179	170	2	1891	Portsmouth, Va.	Norfolk, Va.
37643	do	Five Brothers	272	272	0	1897	Rondout, N. Y.	New York, N. Y.
163723	do	Flanders	397	397	1	1908	Tottenville, N. Y.	Do.
164854	House boat	Flo.	9	9	1	1911	Alexandria Bay, N. Y.	Cape Vincent, N. Y.
37625	Barge	Floating Palace	215	215	0	1901	Parkersburg, W. Va.	Wheeling, W. Va.
37645	do	Floating Theatre	192	192	0	1903	do	Do.
164976	House boat	Flop	7	7	1	1906	Ogdensburg, N. Y.	Cape Vincent, N. Y.
163286	Barge	Flora	180	180	1	1907	Camden, N. J.	Philadelphia, Pa.
165077	do	Flora	6	6	1	1898	Floras Ferry, Tenn.	Chattanooga, Tenn.
37541	Canal boat	Flora M. Vaughan	112	107	1	1890	Fort Ann, N. Y.	Plattsburg, N. Y.
37642	Barge	Florence	364	364	1	1900	Elkton, Md.	Philadelphia, Pa.
162415	do	Florence	289	289	1	1902	Long Island City, N. Y.	New York, N. Y.
163950	do	Florence	38	38	2	1908	Louisville, Ky.	Evansville, Ind.
37647	do	Florence Marie	233	233	0	1903	Rondout, N. Y.	New York, N. Y.
162554	do	Florence O'Brien	345	345	1	1905	Camden, N. J.	Philadelphia, Pa.
37646	do	Florence E. McNaughton	357	357	1	1896	Elkton, Md.	Do.
165208	Canal boat	Florence M. Trembley	105	99	1	1913	Watervliet, N. Y.	Albany, N. Y.
37585	Scow	Flounder	5	5	0	1897	Blaine, Wash.	Port Townsend, Wash.

1 Formerly British bark Fairy Belle.

2 Formerly barge A.

3 Formerly barge D.

## UNRIGGED MERCHANT VESSELS OF THE UNITED STATES—Continued.

Official No.	Class.	Name of vessel.	Gross tonnage.	Net tonnage.	Crew.	When built.	Where built.	Home port (where permanent document issued).
164936	Scow	Foss No. 1	8	8	0	1911	Tacoma, Wash.	Tacoma, Wash.
164937	do	Foss No. 2	55	55	0	1912	do	Do.
164938	do	Foss No. 3	12	12	0	1911	do	Do.
164939	do	Foss No. 5	34	34	0	1912	do	Do.
163547	Barge	Flushing	129	129	1	1904	Long Island City, N. Y.	New York, N. Y.
37598	Scow	Flying Fish	23	23	0	1897	Fairhaven, Wash.	Port Townsend, Wash.
162121	Barge	Foard No. 1	187	187	3	1903	Pocomoke City, Md.	Baltimore, Md.
162359	Scow	Folsom No. 11	70	70	0	1904	Seattle, Wash.	Seattle, Wash.
163891	Barge	Fonda	214	188	1	1909	Tottenville, N. Y.	New York, N. Y.
163514	do	Foota	165	165	3	1905	Cambridge, Md.	Baltimore, Md.
56992	do	41	338	328	2	1901	Port Richmond, N. Y.	Perth Amboy, N. J.
58110	do	21	337	327	2	1901	do	Do.
120553	do	Fortuna	612	531	2	1883	Boston, Mass.	New London, Conn.
39779	do	14	263	353	2	1901	Port Richmond, N. Y.	Perth Amboy, N. J.
162102	do	14	262	262	1	1903	Mariner Harbor, N. Y.	Do.
37573	do	Fox	539	539	0	1898	San Francisco, Cal.	St. Michael Alaska.
164605	do	Fox	8	8	1	1911	Harrison Mills, Tenn.	Chattanooga, Tenn.
165175	Scow	Fox	24	24	0	1913	Port Blakeley, Wash.	Port Townsend, Wash.
162743	House boat	Foxy	30	30	0	1903	Rome, Ohio	Louisville, Ky.
37634	Barge	Fram	220	220	1	1800	Rondout, N. Y.	Philadelphia, Pa.
37584	Scow	Fr-Am. No. 2	7	7	0	1898	Fairhaven, Wash.	Port Townsend, Wash.
37585	do	Fr-Am. No. 3	16	16	0	1898	do	Do.
37638	Barge	Francis Conway	296	296	1	1903	Rondout, N. Y.	New York, N. Y.
35616	do	Francis G. McNally	417	417	1	1901	Elkton, Md.	Philadelphia, Pa.
162601	do	Francis G. Smyth	130	130	1	(†)	do	New York, N. Y.
165016	Canal boat	Francis J. Bird	147	147	3	1896	Durhamville, N. Y.	Do.
164601	do	Francis J. Sloyan	106	99	1	1911	Rondout, N. Y.	Albany, N. Y.
37618	do	Francis and Gertrude	150	150	0	1899	Whitehall, N. Y.	Plattsburg, N. Y.
37579	Scow	Frank	24	24	0	1898	Blaine, Wash.	Port Townsend, Wash.
37639	Barge	Frank	419	419	1	1902	Elkton, Md.	Philadelphia, Pa.
164072	Canal boat	Frank Erath	114	108	1	1879	Lockport, N. Y.	Plattsburg, N. Y.
162317	Barge	Frank Jenkins	375	375	1	1904	Rondout, N. Y.	New York, N. Y.
163555	Canal boat	Frank Jennings	122	115	1	1903	Whitehall, N. Y.	Do.
37489	Barge	Frank Jones	274	260	1	1880	Hartford, Conn.	Hartford, Conn.
37623	do	Frank Leuch	184	168	1	1900	Rondout, N. Y.	New York, N. Y.
37601	Scow	Frank McLain	241	241	0	1898	Perth Amboy, N. J.	Do.
162785	Canal boat	Frank Ryan	106	99	1	1906	Whitehall, N. Y.	Albany, N. Y.
37594	Barge	Frank T.	164	164	1	1895	Brooklyn, N. Y.	New York, N. Y.
165226	Canal boat	Frank A. Baker	151	151	0	1911	Durhamville, N. Y.	Do.
162472	Barge	Frank A. Lawrence	487	487	0	1905	Port Richmond, N. Y.	Do.
37528	Canal boat	Frank B. Peck	104	99	0	1889	Northumberland, N. Y.	Plattsburg, N. Y.
37622	Barge	Frank C. Kugler	407	407	1	1899	Elkton, Md.	Philadelphia, Pa.
162953	Canal boat	Frank C. Marion	101	96	1	1887	Buffalo, N. Y.	Plattsburg, N. Y.
37611	do	Frank J. Carman	102	96	1	1887	do	Albany, N. Y.
37571	Barge	Frank J. Grill	343	343	1	1895	South Rondout, N. Y.	New York, N. Y.
162974	do	Frank L. Tague	224	224	1	1903	Kingston, N. Y.	Do.
37637	do	Frank R. Baldwin	280	290	0	1894	Rondout, N. Y.	Newark, N. J.
165216	do	Frank R. Diggs	480	433	2	1913	Bath, Me.	Wilmington, Del.
37504	Canal boat	Frank W. Fonda	103	98	1	1884	St. Albans, Vt.	Albany, N. Y.
162232	do	Frank W. Myers	103	98	1	1904	Champlain, N. Y.	Plattsburg, N. Y.
37563	Barge	Frank and Walter	299	299	1	1894	South Rondout, N. Y.	New York, N. Y.
37572	Canal boat	Frankie Bergen	129	122	1	1896	Whitehall, N. Y.	Albany, N. Y.
163642	do	Frankie Martin, Jr.	106	99	1	1901	Northumberland, N. Y.	Do.
37627	Barge	Franklin	338	325	1	1901	Rondout, N. Y.	New York, N. Y.
164269	do	Franklin H. Skeele	255	255	1	1909	Kingston, N. Y.	Do.
164016	do	Fred	314	309	0	1910	Gilderleeve, Conn.	Hartford, Conn.
37518	Canal boat	Fred Brett	100	95	1	1888	Whitehall, N. Y.	Plattsburg, N. Y.
37649	Barge	Fred McCann	240	240	1	1901	Tomkins Cove, N. Y.	New York, N. Y.
37545	Canal boat	Fred C. Eaton	98	93	1	1892	Champlain, N. Y.	Plattsburg, N. Y.
37547	do	Fred F. Farmer	99	94	1	1892	do	Do.
163556	do	Fred H. Gates	102	95	1	1902	Northumberland, N. Y.	Albany, N. Y.
37496	do	Fred H. Wilkins	123	117	1	1881	Orwell, Vt.	Plattsburg, N. Y.
37506	do	Fred S. Foot	96	91	1	1884	Fort Ann, N. Y.	Do.
37568	Barge	Fred T. Kellers	194	194	0	1897	South Rondout, N. Y.	New York, N. Y.
37530	Canal boat	Fred and Jessie	116	110	1	1890	Whitehall, N. Y.	Plattsburg, N. Y.
164724	Barge	Frederic C. Shotwell	286	286	0	1911	South Rondout, N. Y.	New York, N. Y.
163342	do	Frederick Willenbrock, jr.	395	395	1	1907	do	Do.
37519	Canal boat	Frederick S. Dale	100	95	1	1888	Westhaven, Vt.	Plattsburg, N. Y.
163628	Scow	Friday	27	27	0	1908	Port Orchard, Wash.	Port Townsend, Wash.
162678	do	Fronoy	243	243	1	1906	Superior, Wis.	Marquette, Mich.
37619	Barge	Fuller	136	123	9	1890	Portland, Ore.	Portland, Ore.
37570	do	Fulton	141	141	1	1897	Brooklyn, N. Y.	New York, N. Y.
37606	do	Fulton	113	98	0	1900	do	Do.
37593	Scow	Fun	12	12	0	1898	Fairhaven, Wash.	Port Townsend, Wash.
162959	Barge	Furnias	424	403	1	1906	Brooklyn, N. Y.	New York, N. Y.

1 Formerly barge Roselle.  
 2 Formerly barge Stanton.  
 3 Formerly barge Grandin.

4 Formerly barge (a) D. Fairfax Nash.  
 (b) Agnes McNally.

6 Formerly U. S. Navy barge Shrapnel.  
 † Rebuilt, 1905.



## UNRIGGED MERCHANT VESSELS OF THE UNITED STATES—Continued.

Official No.	Class.	Name of vessel.	Gross tonnage.	Net tonnage.	Crew.	When built.	Where built.	Home port (where permanent document issues).
<b>G.</b>								
162358	Scow	G. R.	97	97	0	1904	Bellingham, Wash.	Port Townsend, Wash.
30609	Barge	G. B. Martin	324	324	1	1888	New Haven, Conn.	New Haven, Conn.
162774	Canal boat	G. F. Underwood	102	97	1	1906	Rondout, N. Y.	Plattsburg, N. Y.
164126	Dredge	G. H. B. & Bros. No. 1.	214	214	0	1890	Toledo, Ohio.	Toledo, Ohio.
164127	do	G. H. B. & Bros. No. 2.	259	259	0	1893	do	Do.
164128	do	G. H. B. & Bros. No. 3.	229	229	0	1892	do	Do.
164361	Scow	G. H. C. Co. No. 1	62	62	0	1907	Hoquiam, Wash.	Port Townsend, Wash.
164336	do	G. H. C. Co. No. 2.	106	106	0	1908	do	Do.
164330	do	G. H. C. Co. No. 3.	106	106	0	1909	do	Do.
164337	do	G. H. C. Co. No. 4.	225	225	0	1909	do	Do.
164338	do	G. H. C. Co. No. 5.	225	225	0	1909	do	Do.
164331	do	G. H. C. Co. No. 6.	225	225	0	1910	do	Do.
164332	do	G. H. C. Co. No. 7.	106	106	0	1910	do	Do.
164869	do	G. H. C. Co. No. 8.	58	58	0	1908	Aberdeen, Wash.	Do.
164586	do	G. H. C. Co. No. 9.	32	32	0	1903	Hoquiam, Wash.	Do.
164595	do	G. H. C. Co. No. 10.	97	97	0	1907	Aberdeen, Wash.	Do.
164613	do	G. H. C. Co. No. 11.	226	226	0	1911	Hoquiam, Wash.	Do.
39692	Canal boat	G. H. Farrar	111	106	1	1892	Whitehall, N. Y.	Plattsburg, N. Y.
39679	Barge	G. H. Kent	397	363	0	1881	Brooklyn, N. Y.	New York, N. Y.
163610	do	G. K. Mellen	448	437	0	1908	Gildersleeve, Conn.	Hartford, Conn.
39638	Canal boat	G. L. Clemons	117	113	1	1881	Whitehall, N. Y.	Plattsburg, N. Y.
39720	do	G. L. Rosenthal	118	118	1	1890	Northumberland, N. Y.	Do.
39686	do	G. N. Sweeney	103	98	1	1891	Champlain, N. Y.	Do.
39730	Scow	G. No. 1	26	26	0	1890	Anacortes, Wash.	Seattle, Wash.
162701	Barge	G. P. Hemstreet	277	277	1	1904	Eddyville, N. Y.	New York, N. Y.
165354	do	G. S. Van Slyk	46	32	2	1874	Blackrock, Conn.	Norfolk, Va.
39677	Canal boat	G. W. Hunt	103	97	1	1888	Northumberland, N. Y.	Plattsburg, N. Y.
163413	Barge	G. W. Kellam	377	377	1	1907	Kingston, N. Y.	New York, N. Y.
39698	do	G. W. Sherwood	201	191	1	1889	Noank, Conn.	Do.
39744	Scow	G and B No. 1	17	17	0	1900	Anacortes, Wash.	Port Townsend, Wash.
39745	do	G and B No. 2.	17	17	0	1900	do	Do.
39798	do	G and B No. 3.	33	33	0	1903	Whatcom, Wash.	Do.
39749	do	G and B Co. No. 3	20	20	0	1900	Point Roberts, Wash.	Do.
39750	do	G and B Co. No. 4	20	20	0	1900	do	Do.
164406	do	G & B No. 5	30	30	1	1911	Bellingham, Wash.	Do.
164407	do	G & B No. 6.	30	30	1	1911	do	Do.
164427	do	G & B No. 7.	26	26	0	1911	do	Do.
164428	do	G & B No. 8.	26	26	0	1911	do	Do.
165269	do	G & B No. 9.	30	30	0	1913	do	Do.
165330	do	G & B No. 10	30	30	0	1913	do	Do.
39766	Barge	Gaither	144	126	2	1901	Port Richmond, N. Y.	Baltimore, Md.
164579	do	Galbraith and Plyley	9	9	0	1912	Plyleys Ferry, Tenn.	Chattanooga, Tenn.
163747	do	Galilee	169	169	1	1909	Tottenville, N. Y.	New York, N. Y.
164652	do	Gallaher	6	6	1	1916	Gallahers Ferry, Tenn.	Chattanooga, Tenn.
163328	do	Galveston	496	496	2	1907	Perth Amboy, N. J.	New York, N. Y.
165021	do	Galveston	186	186	3	1912	Kingston, N. Y.	Do.
163000	do	Gardiner	427	404	1	1906	Brooklyn, N. Y.	Do.
164265	Scow	Garfield No. 4	67	67	0	1910	Port Townsend, Wash.	Port Townsend, Wash.
184668	do	Garfield No. 6	112	112	0	1911	do	Do.
39797	Barge	Garnet	82	82	1	1893	Wrangell, Alaska	Wrangell, Alaska.
39682	do	Garrisons	412	384	0	1890	Brooklyn, N. Y.	New York, N. Y.
163748	do	Garwood	169	169	1	1909	Tottenville, N. Y.	Do.
163878	Scow	Gas	22	22	0	1907	Mount Vernon, Wash.	Port Townsend, Wash.
165188	do	Gastineau No. 1.	56	56	0	1913	Seattle, Wash.	Juneau, Alaska.
165189	do	Gastineau No. 2.	56	56	0	1913	do	Do.
39710	Canal boat	Gay and Henderson	91	87	1	1896	Whitehall, N. Y.	Plattsburg, N. Y.
39735	Barge	Gem	156	156	2	1899	Brooklyn, N. Y.	New York, N. Y.
164684	do	General	278	278	6	1911	Baltimore, Md.	Baltimore, Md.
85315	do	General Fairchild	1,274	1,307	14	1874	Freeport, Me.	Portland, Oreg.
39930	Canal boat	General Garfield	91	86	1	1880	Larrabee Point, Vi.	Albany, N. Y.
39738	Barge	General Wiley	295	282	0	1898	Rondout, N. Y.	New York, N. Y.
39930	Canal boat	General Williams	109	103	1	1881	Whitehall, N. Y.	Plattsburg, N. Y.
165152	Barge	Geneva	16	16	1	1913	Muscataine, Iowa	Rock Island, Ill.
39670	Canal boat	Gen. Ben. Harrison	101	96	1	1888	Whitehall, N. Y.	Plattsburg, N. Y.
39681	do	Gen'l S. Moffitt	101	96	1	1890	do	Do.
39683	Barge	Geneva	447	412	0	1890	Brooklyn, N. Y.	New York, N. Y.
39768	do	Genevieve	347	329	1	1901	Gildersleeve, Conn.	Do.
162246	do	Genevieve Cullen	256	256	1	1903	Kingston, N. Y.	Do.
39754	Scow	George	8	8	0	1900	Brans Bay, Wash.	Port Townsend, Wash.
39765	Barge	George	171	171	1	1900	Brooklyn, N. Y.	New York, N. Y.
163327	do	George	312	290	0	1907	Gildersleeve, Conn.	Hartford, Conn.
162545	Scow	George Brown	17	17	0	1905	Korta Bay, Alaska	Ketchikan, Alaska.
163445	Barge	George Brown & Co. No. 1.	129	129	1	1903	Brooklyn, N. Y.	New York, N. Y.
162479	Canal boat	Geo. Chambers	128	128	1	1892	Buffalo, N. Y.	Albany, N. Y.
163404	Barge	George Conway	312	312	0	1907	Kingston, N. Y.	New York, N. Y.
163296	Canal boat	George E.	103	98	1	1880	Rochester, N. Y.	Plattsburg, N. Y.
39689	Barge	George Lothbridge	134	127	1	1891	Brooklyn, N. Y.	New York, N. Y.
86126	do	George May	300	293	1	1891	Milford, Del.	Baltimore, Md.
164623	Canal boat	George Reed	106	99	1	1911	Rondout, N. Y.	Albany, N. Y.
164862	do	George Roberts	102	96	1	1912	Waterford, N. Y.	Do.
39800	Barge	George Scott	278	278	1	1903	West New Brighton, N. Y.	New York, N. Y.

## UNRIGGED MERCHANT VESSELS OF THE UNITED STATES—Continued.

Official No.	Class.	Name of vessel.	Gross tonnage.	Net tonnage.	Crew.	When built.	Where built.	Home port (where permanent document issues).
39732	Barge	Geo. Thompson	167	167	1	1899	Brooklyn, N. Y.	New York, N. Y.
39690	do	Geo. A. Studwell	163	155	1	1891	Perth Amboy, N. J.	Do.
165143	Canal boat	George A. Swain	125	125	0	1889	Mariner Harbor, N. Y.	Do.
39792	Barge	Geo. A. Wilson	171	171	1	1901	Brooklyn, N. Y.	Do.
39406	do	George B. Roe	194	184	2	1865	New Baltimore, N. Y.	Albany, N. Y.
39637	Canal boat	George C. Baker	115	109	1	1881	Fort Ann, N. Y.	Do.
162534	do	Geo. D. Cooley	103	98	1	1895	Whitehall, N. Y.	Plattsburg, N. Y.
164139	do	George C. Donehue	106	99	1	1910	Rondout, N. Y.	Albany, N. Y.
39801	Barge	Geo. D. Harris	266	266	1	1903	Brooklyn, N. Y.	New York, N. Y.
164195	Canal boat	Geo. E. Fields	101	96	1	1910	Waterford, N. Y.	Plattsburg, N. Y.
39592	Barge	George E. Hatch	296	281	1	1876	Hartford, Conn.	Hartford, Conn.
164278	Canal boat	Geo. F. Bass	125	119	1	1910	Whitehall, N. Y.	Plattsburg, N. Y.
164984	do	George F. Mackey	115	108	1	1912	Watervliet, N. Y.	Albany, N. Y.
39656	do	George F. Venn	105	100	1	1885	Champlain, N. Y.	New York, N. Y.
164227	do	Geo. H. Raymond	108	103	1	1894	Tonawanda, N. Y.	Plattsburg, N. Y.
39712	do	George H. Stevens	115	109	1	1897	Champlain, N. Y.	Do.
39727	Scow	Geo. H. Striker	31	31	1	1899	Buffalo, N. Y.	Buffalo, N. Y.
165307	Canal boat	George L. Mylott	103	96	1	1913	Waterford, N. Y.	Albany, N. Y.
39767	Barge	George W. Clarkson	292	292	0	1900	Rondout, N. Y.	New York, N. Y.
162754	Canal boat	Geo. W. Hill	130	130	1	1880	Lockport, N. Y.	Plattsburg, N. Y.
162535	do	George W. Tupper	100	95	1	1899	Troy, N. Y.	Plattsburg, N. Y.
39671	Barge	Georgia Pine	118	112	2	1883	Brooklyn, N. Y.	New York, N. Y.
39553	Canal boat	Georgia	86	82	1	1883	Whitehall, N. Y.	Plattsburg, N. Y.
163302	Barge	Georgetown	353	353	1	1906	Kingston, N. Y.	New York, N. Y.
39316	do	Geraldine Schuyler	290	290	1	1893	Coxsackie, N. Y.	Albany, N. Y.
39764	do	Gerhard	158	130	2	1900	Perth Amboy, N. J.	New York, N. Y.
39778	Scow	Gertie	131	131	0	1901	Everett, Wash.	Port Townsend, Wash.
162893	Canal boat	Gertie Wright	107	101	1	1888	Buffalo, N. Y.	Plattsburg, N. Y.
162531	do	Gertrude A. Devoe	106	99	1	1901	Northumberland, N. Y.	Albany, N. Y.
86313	Barge	Gertrude and Helen	43	40	4	1895	Newport, R. I.	Newport, R. I.
163506	Scow	Gila	15	15	0	1908	La Conner, Wash.	Port Townsend, Wash.
39884	Canal boat	Gilbert Seaman	94	90	1	1890	Fort Ann, N. Y.	Plattsburg, N. Y.
39719	Scow	Gill	92	92	0	1898	Seattle, Wash.	Grand Haven, Mich.
162703	Dredge	Gladiator	454	418	6	1900	Detroit, Mich.	Detroit, Mich.
164960	Barge	Gladys	12	12	1	1910	Thousand Island Park, N. Y.	Cape Vincent, N. Y.
165009	Canal boat	Gladys	87	82	1	1906	Stillwater, N. Y.	Plattsburg, N. Y.
164498	Scow	Glen	18	18	0	1911	Hadlock, Wash.	Port Townsend, Wash.
39700	Barge	Glenola	135	135	3	1891	Advocate, Nova Scotia	New York, N. Y.
39664	do	Glenwood	195	188	0	1887	Brooklyn, N. Y.	Do.
162855	do	Glenwood	151	104	2	1906	Baltimore, Md.	Baltimore, Md.
39802	do	Glide	269	258	1	1892	Tunis, N. C.	Wilmington, Del.
85085	do	Glory of the Seas	2,102	1,939	6	1869	East Boston, Mass.	Ketchikan, Alaska.
39645	do	Gloucester	133	127	2	1881	Brooklyn, N. Y.	New York, N. Y.
162400	Canal boat	Gold Dust	103	98	1	1897	Tonawanda, N. Y.	Plattsburg, N. Y.
39759	Barge	GOLD STANDARD	222	222	1	1895	Sault Ste. Marie, Mich.	Buffalo, N. Y.
163511	do	Golden Gate	29	29	2	1906	Ashland, Ky.	Wheeling, W. Va.
163183	Canal boat	Golden Rule	102	96	1	1889	Tonawanda, N. Y.	Plattsburg, N. Y.
164211	do	Goldie	134	127	1	1880	Buffalo, N. Y.	Do.
163558	Barge	Good Luck	15	15	0	1902	Charleston, W. Va.	Wheeling, W. Va.
50442	do	Goodwill	334	320	1	1890	Wilmington, Del.	Norfolk, Va.
39796	do	Gopher	33	33	0	1903	Winona, Minn.	La Crosse, Wis.
39713	do	Gordon	236	222	0	1898	Noank, Conn.	New York, N. Y.
164322	Scow	Gossoon	134	134	1	1910	St. Clair, Mich.	Buffalo, N. Y.
164876	House boat	Gottatoit	6	6	1	1909	Chippewa Bay, N. Y.	Cape Vincent, N. Y.
39696	Canal boat	Gove Brothers	104	99	1	1893	West Troy, N. Y.	Plattsburg, N. Y.
163829	Barge	Gov. John Burke	110	110	0	1908	Grand Forks, N. Dak.	Pembina, N. Dak.
39723	Canal boat	Grace	143	143	0	1898	Whitehall, N. Y.	New York, N. Y.
39734	Barge	Grace	341	324	0	1899	Gildersleeve, Conn.	Do.
162409	do	Grace	51	51	1	1898	Oswego, N. Y.	Cape Vincent, N. Y.
165052	do	Grace	10	10	1	1911	Hobbs Island, Ala.	Chattanooga, Tenn.
165055	do	Grace E. Flannery	381	381	0	1912	South Rondout, N. Y.	New York, N. Y.
39771	do	Grace S. Wilson	319	319	0	1901	Brooklyn, N. Y.	Do.
39711	Canal boat	Gracie and Leo	107	102	1	1890	Whitehall, N. Y.	Plattsburg, N. Y.
165246	Scow	Grader No. 1	15	15	3	1906	Marine City, Mich.	Detroit, Mich.
39783	Barge	Grafton	310	260	2	1902	Baltimore, Md.	Baltimore, Md.
163065	do	Grandma	205	205	1	1906	South Rondout, N. Y.	New York, N. Y.
39762	do	Grandpa	199	199	1	1900	do	Do.
165351	do	Grant	5	5	1	1906	Agee, Tenn.	Chattanooga, Tenn.
163041	do	Granton	427	404	1	1906	Brooklyn, N. Y.	New York, N. Y.
39791	do	Greater New York	346	333	1	1902	Perth Amboy, N. J.	Do.
162015	do	Greenland	100	82	3	1903	Kennebunk Port, Me.	Portsmouth, N. H.
165080	do	Greenville	454	454	1	1912	Tottenville, N. Y.	New York, N. Y.
164112	Scow	Guemes No. 1	7	7	0	1910	Anacortes, Wash.	Port Townsend, Wash.
164113	do	Guemes No. 2	7	7	0	1910	do	Do.
165353	Barge	Gulfport	178	178	2	1913	Elizabethport, N. J.	New York, N. Y.
164673	do	Gunter No. 2	12	12	1	1911	Guntersville, Ala.	Chattanooga, Tenn.
39714	Scow	Guy	144	144	1	1898	Perth Amboy, N. J.	New York, N. Y.
39718	do	Guy	5	5	0	1896	Anacortes, Wash.	Port Townsend, Wash.
164373	Barge	Guy B. Johnson	425	425	1	1909	Catskill, N. Y.	New York, N. Y.
163889	do	Guyton No. 1	235	224	1	1908	West Lake, La.	Port Arthur, Tex.
163880	do	Guyton No. 8	170	170	1	1909	Cedar Bayou, Tex.	Galveston, Tex.

<sup>1</sup> Formerly British schooner Glenola.

<sup>2</sup> Formerly barge Thomas J. Naulty.

## UNRIGGED MERCHANT VESSELS OF THE UNITED STATES—Continued.

Official No.	Class.	Name of vessel.	Gross tonnage.	Net tonnage.	Crew.	When built.	Where built.	Home port (where permanent document issues).
<b>H.</b>								
165295	Barge	H.	75	75	0	1909	West Lake, La.	Houston, Tex.
164328	Scow	H No. 1.	48	48	0	1910	Hoquiam, Wash.	Port Townsend, Wash.
42813	do.	H No. 1.	64	64	0	1899	Anacortes, Wash.	Seattle, Wash.
162764	Canal boat	H. Hebermann.	104	99	1	1906	Champlain, N. Y.	Plattsburg, N. Y.
163552	Barge	H. McAllister.	196	196	2	1901	Henderson, Ky.	Paducah, Ky.
163513	do.	H. A. Fabian.	375	375	0	1908	Kingston, N. Y.	New York, N. Y.
163912	Canal boat	H. A. Whitefield, jr.	95	90	1	1889	Tonawanda, N. Y.	Plattsburg, N. Y.
42791	Barge	H. B. and B. No. 7.	215	215	0	1898	Buffalo, N. Y.	Cleveland, Ohio.
42792	do.	H. B. and B. No. 8.	263	263	0	1898	do.	Do.
162879	Scow	H. B. No. 1.	15	15	0	1902	Winslow, Wash.	Seattle, Wash.
164774	Barge	H. B. No. 1.	25	25	0	1912	Port Blakeley, Wash.	Port Townsend, Wash.
162880	do.	H. B. No. 2.	15	15	0	1902	Winslow, Wash.	Seattle, Wash.
42723	Canal boat	H. C. Millard.	101	96	1	1890	Champlain, N. Y.	Plattsburg, N. Y.
42767	do.	H. E. Mecker.	129	129	1	1890	Fort Edward, N. Y.	Do.
42750	Barge	H. F. Allen.	280	280	0	1893	South Rondout, N. Y.	New York, N. Y.
42700	do.	H. R. Heath.	331	332	1	1888	New Haven, Conn.	New Haven, Conn.
165067	do.	H. Sewell Pruyn.	268	268	1	1912	Kingston, N. Y.	New York, N. Y.
164358	Scow	H. Water Co. No. 1.	48	48	0	1905	Hoquiam, Wash.	Port Townsend, Wash.
164359	do.	H. Water Co. No. 2.	48	48	0	1908	do.	Do.
164360	do.	H. Water Co. No. 3.	19	19	0	1910	do.	Do.
162412	Barge	H. W. Somers.	350	350	1	1904	Brooklyn, N. Y.	New York, N. Y.
42671	do.	H. & N. Y. T. Co. No. 2.	270	258	1	1882	Hartford, Conn.	Hartford, Conn.
42676	do.	H. & N. Y. T. Co. No. 3.	213	202	1	1883	do.	Do.
42708	do.	H. & N. Y. T. Co. No. 4.	369	351	1	1889	do.	Do.
42720	do.	H. & N. Y. T. Co. No. 5.	513	488	1	1890	do.	Do.
42727	do.	H. & N. Y. T. Co. No. 6.	510	487	1	1891	do.	Do.
42728	do.	H. & N. Y. T. Co. No. 7.	513	488	1	1891	Gildersleeve, Conn.	Do.
42733	do.	H. & N. Y. T. Co. No. 8.	526	500	1	1892	do.	Do.
42737	do.	H. & N. Y. T. Co. No. 9.	66	63	3	1893	Hartford, Conn.	Do.
42752	do.	H. & N. Y. T. Co. No. 10.	525	499	1	1896	Gildersleeve, Conn.	Do.
42764	do.	H. & N. Y. T. Co. No. 11.	575	542	1	1896	do.	Do.
42826	do.	H. & N. Y. T. Co. No. 12.	72	63	3	1898	Hartford, Conn.	Do.
42795	do.	H. & N. Y. T. Co. No. 14.	301	247	1	1898	do.	Do.
42827	do.	H. & N. Y. T. Co. No. 15.	652	620	1	1900	do.	Do.
42844	do.	H. & N. Y. T. Co. No. 16.	689	655	1	1900	do.	Do.
42867	do.	H. & N. Y. T. Co. No. 17.	477	447	1	1901	do.	Do.
42885	do.	H. & N. Y. T. Co. No. 18.	340	299	1	1903	do.	Do.
162158	do.	H. & N. Y. T. Co. No. 19.	513	479	1	1904	do.	Do.
163120	do.	H. & N. Y. T. Co. No. 20.	524	483	1	1907	do.	Do.
163119	do.	H. & N. Y. T. Co. No. 21.	521	481	1	1907	Gildersleeve, Conn.	Do.
163180	do.	H. & N. Y. T. Co. No. 22.	505	474	1	1907	Noank, Conn.	Do.
163230	do.	H. & N. Y. T. Co. No. 23.	489	458	1	1907	do.	Do.
163275	do.	H. & N. Y. T. Co. No. 24.	489	458	1	1907	do.	Do.
163305	do.	H. & N. Y. T. Co. No. 25.	489	458	1	1907	do.	Do.
163198	do.	H. & N. Y. T. Co. No. 26.	522	481	1	1907	Gildersleeve, Conn.	Do.
163775	Scow	H. & N. Y. T. Co. No. 27.	149	82	3	1909	Hartford, Conn.	Do.
163988	Barge	H. & N. Y. T. Co. No. 28.	514	479	1	1909	do.	Do.
164362	do.	H. & N. Y. T. Co. No. 29.	517	475	1	1911	do.	Do.
164578	do.	H. & N. Y. T. Co. No. 30.	550	513	1	1911	Gildersleeve, Conn.	Do.
164728	do.	H. & N. Y. T. Co. No. 31.	551	513	0	1912	Hartford, Conn.	Do.
165127	do.	H. & N. Y. T. Co. No. 32.	551	513	1	1913	do.	Do.
162453	Scow	H. & N. Y. T. Co., Pile Driver No. 1.	111	59	8	1904	do.	Do.
164122	do.	H. & S. No. 1.	152	152	0	1910	Seattle, Wash.	Seattle, Wash.
164123	do.	H. & S. No. 2.	188	188	0	1910	do.	Do.
164124	do.	H. & S. No. 3.	188	188	0	1910	do.	Do.
164637	do.	H. & S. No. 4.	176	176	0	1911	do.	Do.
164680	do.	H. & S. No. 5.	198	198	0	1911	do.	Do.
165244	do.	H. & S. No. 6.	170	170	0	1913	do.	Port Townsend, Wash.
165260	do.	H. & S. No. 7.	170	170	0	1913	do.	Seattle, Wash.
165316	do.	H. & S. No. 8.	224	224	0	1913	do.	Do.
165340	do.	H. & S. No. 9.	170	170	0	1913	do.	Do.
164284	Barge	Hagler.	5	5	1	1907	Haglers Ferry, Tenn.	Chattanooga, Tenn.
163839	do.	Hague No. 1.	24	24	0	1905	Tacoma, Wash.	Tacoma, Wash.
42804	House boat	Halcyon.	73	73	2	1898	Alexandria Bay, N. Y.	Cape Vincent, N. Y.
164162	Barge	Hall.	8	8	0	1904	Lenoir City, Tenn.	Chattanooga, Tenn.
164706	do.	Hall.	5	5	1	1909	Halls Ferry, Tenn.	Do.
162578	Canal boat	Hamburg.	113	113	1	1885	Lockport, N. Y.	Plattsburg, N. Y.
164980	Barge	Hamburg.	430	430	0	1912	Kingston, N. Y.	New York, N. Y.
42896	do.	Hamburg-American Line No. 1.	253	253	1	1901	Brooklyn, N. Y.	Do.
163082	do.	Hamlin.	427	404	1	1907	do.	Do.
162864	do.	Hammond.	212	191	1	1903	do.	Do.
42890	do.	Hampton.	98	83	3	1903	Kennebunk Port, Me.	Portsmouth N. H.
162043	do.	Hampton.	432	432	1	1903	Elkton, Md.	Philadelphia, Pa.
164164	do.	Hampton.	409	409	1	1910	Bentley Manor, N. Y.	New York, N. Y.
162762	Dredge	HANDY ANDY.	471	422	10	1905	Port Huron, Mich.	Buffalo, N. Y.
165272	do.	Handy Boy.	155	155	3	1913	Ecorse, Mich.	Detroit, Mich.
164037	Scow	Hank.	29	29	0	1910	Camano, Wash.	Port Townsend, Wash.
162425	do.	Hanley.	12	12	0	1905	Ballard, Wash.	Do.

<sup>1</sup> Formerly barge Shore Road.

<sup>2</sup> Formerly barge George W. Kugler.

## UNRIGGED MERCHANT VESSELS OF THE UNITED STATES—Continued.

Official No.	Class.	Name of vessel.	Gross tonnage.	Net tonnage.	Crew.	When built.	Where built.	Home port (where permanent document issues).
42769	Barge	Hannah McLain	264	264	1	1896	Perth Amboy, N. J.	New York, N. Y.
42832	do	Harbor Lights	127	103	1	1870	Lockport, N. Y.	Perth Amboy, N. J.
96504	do	Harbor Queen	164	155	0	1900	Aberdeen, Wash.	Port Townsend, Wash.
96041	do	Harbor Transportation No. 1	41	39	2	1890	Newport, R. I.	Newport, R. I.
96116	do	Harland W. Houston	180	171	1	1891	Bethel, Del.	Philadelphia, Pa.
163546	do	Harlem	129	129	1	1902	Long Island City, N. Y.	New York, N. Y.
163931	do	Harold	314	309	0	1909	Gildersleeve, Conn.	Philadelphia, Pa.
42847	do	Harpers Ferry	312	261	2	1900	Baltimore, Md.	Baltimore, Md.
162548	Canal boat	Harriet	104	99	1	1905	Rondout, N. Y.	Plattsburg, N. Y.
42751	Barge	Harriet Johnson	117	112	1	1895	Brooklyn, N. Y.	New York, N. Y.
42748	do	Harrington	144	135	2	1895	do	do
164814	do	Harrison	5	5	0	1910	Harrisons Ferry, Tenn.	Chattanooga, Tenn.
165313	do	Harrison	5	5	1	1910	do	do
203227	do	Har-Ru-Al	17	17	2	1906	Clayton, N. Y.	Cape Vincent, N. Y.
42770	do	Harry	200	200	0	1891	Rondout, N. Y.	New York, N. Y.
42817	Scow	Harry	5	5	0	1896	Amacortes, Wash.	Port Townsend, Wash.
42842	Barge	Harry	75	75	1	1900	Little Hocking, Ohio	Wheeling, W. Va.
163049	Scow	Harry B.	11	11	0	1907	Ballard, Wash.	Seattle, Wash.
163923	Canal boat	Harry Eno	104	98	1	1892	Tonawanda, N. Y.	Plattsburg, N. Y.
42811	Barge	Harry F.	151	123	1	1899	Brooklyn, N. Y.	New York, N. Y.
165233	do	Harry G.	392	392	1	1912	Kingston, N. Y.	do
42899	Canal boat	Harry Killian	116	111	1	1901	Whitehall, N. Y.	Albany, N. Y.
163560	Barge	Harry R.	396	396	0	1907	Kingston, N. Y.	New York, N. Y.
163998	do	Harry A. Blair	162	162	1	1908	Kingston, N. Y.	do
162081	do	Harry A. Keeler	345	345	1	1903	Brooklyn, N. Y.	do
42763	do	Harry A. Wheeler	253	253	0	1891	South Rondout, N. Y.	do
42768	do	Harry E. Meeker	273	273	1	1893	do	do
42850	Canal boat	Harry L. Hunt	104	98	1	1900	Watervliet, N. Y.	Plattsburg, N. Y.
42783	Barge	Harry L. Joyce	165	165	1	1895	South Rondout, N. Y.	New York, N. Y.
42765	do	Harry M. Lane	251	251	0	1893	do	do
162400	do	Harry R. Connors	230	230	1	1903	Rondout, N. Y.	do
42802	Canal boat	Harry S. Orr	115	114	2	1892	Tonawanda, N. Y.	Albany, N. Y.
42839	Barge	Harry T. Peters	285	285	0	1900	Rondout, N. Y.	Newark, N. J.
165042	Canal boat	Harry W. Kerr	113	113	1	1912	Whitehall, N. Y.	Plattsburg, N. Y.
42880	Barge	Harry Hudson Smith	321	321	1	1902	Gildersleeve, Conn.	New York, N. Y.
42854	do	Harry and Francis	251	251	1	1898	Rondout, N. Y.	do
163062	do	Hartsdale	427	405	1	1907	Brooklyn, N. Y.	do
165312	Scow	Harstein	19	19	0	1913	Ballow, Wash.	Tacoma, Wash.
42184	Barge	Harvest Queen	275	261	2	1857	Coxsackie, N. Y.	Albany, N. Y.
162856	do	Haselton	151	104	1	1906	Baltimore, Md.	Baltimore, Md.
42714	do	Hastings	406	372	0	1890	Brooklyn, N. Y.	New York, N. Y.
164384	do	Hatteras	457	457	1	1911	Elkton, Md.	Philadelphia, Pa.
42833	do	Hattie	293	278	0	1900	Gildersleeve, Conn.	Hartford, Conn.
162344	do	Hattie	7	7	0	1904	Rock Island, Ill.	Rock Island, Ill.
165334	Scow	Hattie B.	17	10	1	1913	Bath, Me.	Bath, Me.
163903	Canal boat	Hattie A. Crouse	132	125	1	1909	Whitehall, N. Y.	Albany, N. Y.
164109	Barge	Hattie L. Aldrich	374	374	0	1909	Kingston, N. Y.	New York, N. Y.
42810	do	Haverstraw	105	88	0	1899	Wechawken, N. J.	do
164492	Scow	Hawk	18	18	0	1911	Seattle, Wash.	Ketchikan, Alaska.
42863	Barge	Haworth	242	221	1	1901	Wechawken, N. J.	New York, N. Y.
164255	do	Hays	12	12	1	1910	Oak Grove, Tenn.	Chattanooga, Tenn.
163713	do	Hazard	397	397	1	1908	Tottenville, N. Y.	New York, N. Y.
42829	do	Hazel	375	375	2	1900	Brooklyn, N. Y.	do
163386	do	Hazel Mitchell	377	377	0	1907	South Rondout, N. Y.	do
42876	do	Hazel M. King	218	218	1	1899	Brooklyn, N. Y.	do
162490	Canal boat	Hecker Jones Jewell Milling Co.	160	160	1	1904	Buffalo, N. Y.	do
162025	Barge	Hecla	415	390	1	1903	Brooklyn, N. Y.	do
165007	do	Helderberg	207	203	1	1905	Rondout, N. Y.	Albany, N. Y.
42724	do	Helen	161	153	3	1891	Rockyhill, Conn.	Hartford, Conn.
42805	do	Helen	122	85	1	1898	Sleightsburg, N. Y.	New York, N. Y.
165238	do	Helen Dwyer	205	201	1	1907	Athens, N. Y.	Albany, N. Y.
163981	do	Helen Hammond	412	412	0	1909	Kingston, N. Y.	New York, N. Y.
163909	Canal boat	Helen Janet	100	94	1	1909	Waterford, N. Y.	Plattsburg, N. Y.
164364	Barge	Helen McIvaine	494	449	2	1911	Chesapeake City, Md.	Philadelphia, Pa.
164816	do	Helen R.	327	327	0	1910	Kingston, N. Y.	New York, N. Y.
164683	Canal boat	Helen A. Miller	106	99	1	1911	Rondout, N. Y.	Albany, N. Y.
42740	do	Helen F. Robins	153	145	1	1887	Brooklyn, N. Y.	New York, N. Y.
42821	do	Helen C. Juilliard	786	786	12	1899	do	do
163400	do	Helen M. Gallagher	229	229	1	1907	Kingston, N. Y.	do
162638	do	Helen M. Lee	204	204	1	1905	Brooklyn, N. Y.	do
164908	do	Helen R. Boas	133	128	1	1912	Watervliet, N. Y.	Albany, N. Y.
165236	do	Helen R. Roach	108	100	1	1913	Rondout, N. Y.	do
162561	do	Helena	133	133	1	1890	Buffalo, N. Y.	Buffalo, N. Y.
164784	do	Helene Lafontaine	105	99	1	1912	Rondout, N. Y.	Albany, N. Y.
162017	Barge	Helene S. W.	124	124	1	1898	Perth Amboy, N. J.	New York, N. Y.
163918	Scow	Helna M.	11	6	1	1905	Bowdoinham, Me.	Bath, Me.
164913	Barge	Henley	5	5	1	1912	Sunline, Tenn.	Chattanooga, Tenn.
42875	Canal boat	Henrietta	132	132	1	1894	Lockport, N. Y.	New Haven, Conn.
164575	Barge	Henry	263	263	0	1911	Cedar Bayou, Tex.	Galveston, Tex.
164708	do	Henry	5	5	1	1910	Cotton Port, Tenn.	Chattanooga, Tenn.
163585	Canal boat	Henry Bohson, jr.	98	93	1	1889	Tonawanda, N. Y.	Plattsburg, N. Y.
42583	do	Henry Hoyle	104	98	1	1875	Champlain, N. Y.	Albany, N. Y.

## UNRIGGED MERCHANT VESSELS OF THE UNITED STATES—Continued.

Official No.	Class.	Name of vessel.	Gross tonnage.	Net tonnage.	Crew.	When built.	Where built.	Home port (where permanent document issues).
164459	Canal boat	Henry Jordan	125	120	1	1909	Watervliet, N. Y.	Albany, N. Y.
42824	do	Henry Mott	102	97	1	1899	Whitehall, N. Y.	Plattsburg, N. Y.
35559	Barge	Henry Plauth	327	327	1	1899	Port Richmond, N. Y.	New York, N. Y.
42705	Canal boat	Henry Shovah	100	95	1	1889	Whitehall, N. Y.	Plattsburg, N. Y.
164477	do	Henry B. Martin	123	117	1	1911	do	Do.
42688	Barge	Henry E. Du Bois	116	110	0	1886	Brooklyn, N. Y.	New York, N. Y.
42874	Canal boat	Henry R. Marquand	97	92	1	1888	Whitehall, N. Y.	Plattsburg, N. Y.
163098	Barge	Herbert W. Harris	180	180	1	1906	South Rondout, N. Y.	New York, N. Y.
42743	do	Hercules	149	141	0	1894	Brooklyn, N. Y.	Do.
42794	do	Hercules	82	82	0	1895	Orange, Tex.	Galveston, Tex.
42882	do	Hercules	316	266	4	1902	Weehawken, N. J.	New York, N. Y.
162227	Dredge	Hercules	559	495	8	1904	Detroit, Mich.	Detroit, Mich.
161047	Scow	Hercules	40	31	5	1902	Salisbury, Md.	Crisfield, Md.
163635	Barge	Herman H. Lee	200	200	1	1907	Brooklyn, N. Y.	New York, N. Y.
163694	do	Hester	24	24	1	1896	Elizabeth, Pa.	Wheeling, W. Va.
63058	do	Hettie Flannery	291	291	1	1899	Port Richmond, N. Y.	New York, N. Y.
165179	do	Hibernia	491	491	1	1913	Tottenville, N. Y.	Do.
42679	Canal boat	Hicks and Clark	104	99	1	1884	Fort Ann, N. Y.	Plattsburg, N. Y.
163963	Barge	Hidatsa	73	73	0	1909	Bismarck, N. Dak.	Pembina, N. Dak.
162346	do	High Ball	303	303	1	1904	Perth Amboy, N. J.	New York, N. Y.
42691	do	Highland	211	194	0	1887	Elizabeth, N. J.	Do.
164483	do	Highlands	257	257	1	1911	Bentley Manor, N. Y.	Do.
42738	do	Hilda	150	142	2	1893	Brooklyn, N. Y.	Norfolk, Va.
164142	Canal boat	Hillis Bros.	106	99	1	1910	Rondout, N. Y.	Albany, N. Y.
163063	Barge	Hillsdale	427	404	1	1907	Brooklyn, N. Y.	New York, N. Y.
42663	do	Hindoo	378	352	0	1881	do	Do.
96544	do	Hindoo	622	517	12	1877	Apenrade, Germany	Savannah, Ga.
163689	do	Hobson	241	221	1	1907	Milford, Del.	Port Arthur, Tex.
165063	do	Hodge	7	7	1	1907	Hodges Ferry, Tenn.	Chattanooga, Tenn.
163133	do	Hoffmans	432	409	1	1907	Brooklyn, N. Y.	New York, N. Y.
42879	Scow	Hoit	15	15	0	1902	Wales Island, Alaska	Ketchikan, Alaska
163890	Barge	Holley	215	189	1	1909	Tottenville, N. Y.	New York, N. Y.
42732	do	Holly	219	205	1	1892	Elkton, Md.	Philadelphia, Pa.
164103	Scow	Home	70	70	0	1910	Port Angeles, Wash.	Port Angeles, Wash.
42698	Canal boat	Homer K. Martin	96	91	1	1888	Whitehall, N. Y.	Plattsburg, N. Y.
164200	do	Hon. R. L. Hill	115	109	1	1892	Buffalo, N. Y.	Do.
164306	Barge	Hood	5	5	1	1909	Hoods Landing, Tenn.	Chattanooga, Tenn.
164914	do	Hood	5	5	1	1909	do	Do.
95161	do	Hope	135	103	1	1872	Brooklyn, N. Y.	Bridgeport, Conn.
164776	Scow	Hoquiam	246	286	0	1912	Hoquiam, Wash.	Port Townsend, Wash.
162218	do	Horace	253	253	0	1904	Stellacoom, Wash.	Do.
165308	Canal boat	Horace and Pheba	103	96	1	1913	Waterford, N. Y.	Albany, N. Y.
163368	Barge	Houston	495	495	2	1907	Perth Amboy, N. J.	New York, N. Y.
163907	do	Houston	211	211	2	1907	Milford, Del.	Port Arthur, Tex.
65150	do	Houston	153	153	1	1913	Kingston, N. Y.	New York, N. Y.
163576	Canal boat	Houston Barnard	107	101	1	1902	Buffalo, N. Y.	Plattsburg, N. Y.
142888	Barge	Howard	368	368	2	1900	Elkton, Md.	Baltimore, Md.
63564	do	Howard	309	303	0	1908	Gildersleeve, Conn.	Hartford, Conn.
142868	do	Howard Bros.	278	278	0	1901	Rondout, N. Y.	New York, N. Y.
62115	do	Howard C. Millard	246	242	1	1903	Sleightsburg, N. Y.	Albany, N. Y.
162611	do	Howard H. Logue	359	359	0	1905	Rondout, N. Y.	New York, N. Y.
163178	do	Howard J. Herbert	103	98	1	1890	Buffalo, N. Y.	Plattsburg, N. Y.
142886	do	Howard L. Noff	353	353	1	1897	Elkton, Md.	Philadelphia, Pa.
63936	Canal boat	Hubert J. Dolan	129	122	1	1896	Durhamville, N. Y.	Plattsburg, N. Y.
142457	Barge	Hudson	198	188	1	1871	Chester, Pa.	Perth Amboy, N. J.
42718	do	Hudson	450	419	0	1890	Brooklyn, N. Y.	New York, N. Y.
42759	do	Hudson	227	227	0	1895	South Rondout, N. Y.	Do.
42809	Canal boat	Hudson	100	95	1	1897	Whitehall, N. Y.	Plattsburg, N. Y.
164672	Barge	Hudson	477	477	1	1911	Elkton, Md.	Philadelphia, Pa.
164546	do	HUELVA	419	419	1	1911	Philadelphia, Pa.	Do.
164118	do	Huff	7	7	0	1908	Huffs Ferry, Tenn.	Chattanooga, Tenn.
164097	Canal boat	Huffaker	7	7	0	1907	Greens Landing, Tenn.	Do.
42837	do	Hugh Doherty	94	89	1	1881	Fort Edward, N. Y.	Plattsburg, N. Y.
42884	Barge	Hugh Doherty	275	275	0	1899	Kingston, N. Y.	New York, N. Y.
162993	do	Hugh J. Derby	235	235	1	1903	do	Do.
164101	Scow	Hugh No. 1	7	7	0	1910	Anacortes, Wash.	Port Townsend, Wash.
42774	Barge	Hughes Bros. and Bangs No. 18	683	683	2	1897	Nounk, Conn.	Cleveland, Ohio.
42775	do	Hughes Bros. and Bangs No. 20	546	541	2	1897	do	Stonington, Conn.
42776	do	Hughes Bros. and Bangs No. 22	676	676	2	1897	do	Cleveland, Ohio.
42777	do	Hughes Bros. and Bangs No. 24	676	676	2	1897	do	Do.
42778	do	Hughes Bros. and Bangs No. 26	546	541	2	1897	do	Do.
42796	Scow	Hugo	132	132	1	1898	Perth Amboy, N. J.	New York, N. Y.
164803	do	Hume No. 1	18	18	0	1912	Seattle, Wash.	Seattle, Wash.
165317	do	Hump	75	75	0	1913	Hoquiam, Wash.	Port Townsend, Wash.
162328	Barge	Hunter	374	374	0	1904	Brooklyn, N. Y.	New York, N. Y.
42857	Scow	Huron	899	899	1	1901	Ballard, Wash.	St. Michael, Alaska
95753	Barge	Huron	39	37	1	1883	Boston, Mass.	Baltimore, Md.
163777	Scow	HURRICANE	191	191	10	1909	Detroit, Mich.	Buffalo, N. Y.
42812	Barge	Hurry Up	200	200	0	1899	Rondout, N. Y.	New York, N. Y.
42845	do	Hustler	135	135	2	1890	Brooklyn, N. Y.	Do.

1 Formerly barge W. A. P. No. 18.

\* Formerly Norwegian bark Hindoo.



## UNRIGGED MERCHANT VESSELS OF THE UNITED STATES—Continued.

Official No.	Class.	Name of vessel.	Gross tonnage.	Net tonnage.	Crew.	When built.	Where built.	Home port (where permanent document issues).
162006	Barge	Hutton	146	128	2	1903	Port Richmond, N. Y.	Baltimore, Md.
42855	do	Hyattsville	143	125	2	1901	do	Do.
42692	do	Hyde Park	373	349	0	1887	Elizabeth, N. J.	New York, N. Y.
42889	do	Hygeia	327	327	1	1903	Sleightsburg, N. Y.	Do.
<b>I.</b>								
165195	Barge	I.	75	75	0	1909	West Lake, Ia.	Houston, Tex.
164691	Scow	I. B. 1	33	33	0	1911	Anacortes, Wash.	Port Townsend, Wash.
164742	do	I. B. No. 2	53	53	0	1912	do	Do.
164807	do	I. B. No. 3	124	124	0	1912	do	Do.
163175	do	I. F. Co. No. 3	43	43	0	1907	Port Hadlock, Wash.	Do.
163186	do	I. F. Co. No. 4	114	114	0	1907	do	Do.
163236	do	I. F. Co. No. 5	43	43	0	1907	do	Seattle, Wash.
44311	Barge	I. H. Dahliman	188	188	2	1886	Astoria, N. Y.	New York, N. Y.
44280	Canal boat	I. L. Rush	108	102	1	1881	Fort Ann, N. Y.	Albany, N. Y.
44329	Scow	I. No. 3	17	17	0	1899	New Whatcom, Wash.	Port Townsend, Wash.
162487	do	I. P. C. No. 1	10	10	0	1905	Friday Harbor, Wash.	Do.
164727	do	I. P. Co. No. 1	25	25	1	1912	Seattle, Wash.	Seattle, Wash.
164760	do	I. P. Co. No. 2	25	25	1	1912	do	Do.
164956	do	I. P. Co. No. 4	18	18	0	1912	Ketchikan, Alaska	Ketchikan, Alaska.
164957	do	I. P. Co. No. 5	18	18	0	1912	do	Do.
165262	do	I. S.	43	43	0	1913	Hadlock, Wash.	Port Townsend, Wash.
164343	do	I. S. & G. Co. No. 1	13	13	0	1910	Aberdeen, Wash.	Do.
164344	do	I. S. & G. Co. No. 2	38	38	0	1910	do	Do.
164345	do	I. S. & G. Co. No. 3	58	58	0	1907	do	Do.
164346	do	I. S. & G. Co. No. 4	103	103	0	1910	do	Do.
164347	do	I. S. & G. Co. No. 5	109	109	0	1910	do	Do.
164348	do	I. S. & G. Co. No. 6	66	66	0	1910	do	Do.
164349	do	I. S. & G. Co. No. 7	33	33	0	1910	do	Do.
164506	do	I. S. & G. Co. No. 8	54	54	0	1910	do	Do.
164507	do	I. S. & G. Co. No. 9	128	128	0	1911	do	Do.
164525	do	I. S. & G. Co. No. 10	118	118	0	1911	do	Do.
45710	Barge	I. Townsend Burden	229	218	2	1866	New Baltimore, N. Y.	Albany, N. Y.
44154	do	Ianthe	286	272	4	1888	Wilmington, Del.	Perth Amboy, N. J.
163893	do	Iceberg	277	277	0	1904	Toledo, Ohio.	Detroit, Mich.
164476	Scow	Iceland	392	392	0	1911	do	Do.
44307	Barge	Ice King	209	209	0	1888	Detroit, Mich.	Do.
44308	do	Ice Queen	209	209	0	1888	do	Do.
163158	do	Ida	51	51	2	1900	Alexandria Bay, N. Y.	Cape Vincent, N. Y.
44316	do	Ida B.	156	156	1	1898	Brooklyn, N. Y.	New York, N. Y.
100096	do	Ida Pulmer	79	75	0	1873	City Island, N. Y.	Stamford, Conn.
44344	Canal boat	Ida Nona	104	99	1	1881	Larrabees Point, Vt.	Plattsburg, N. Y.
162797	Barge	Idaho	922	922	1	1906	Winslow, Wash.	St. Michael, Alaska.
162968	Scow	Idaho	35	35	0	1906	Ketchikan, Alaska	Ketchikan, Alaska.
44288	Barge	Ideal	182	182	1	1882	Brooklyn, N. Y.	New York, N. Y.
162786	do	Ideal	78	78	2	1902	Buffalo, N. Y.	Buffalo, N. Y.
44309	House boat	Idler	105	105	2	1893	Alexandria Bay, N. Y.	Cape Vincent, N. Y.
44315	Barge	Idler	207	207	4	1897	Clinton, Iowa	Rock Island, Ill.
44331	Scow	Ike	142	142	0	1893	Seattle, Wash.	Wrangell, Alaska.
44305	Barge	Ilion	143	118	0	1890	South Rondout, N. Y.	New York, N. Y.
44319	Scow	Iiwaco	12	12	0	1898	Fairhaven, Wash.	Port Townsend, Wash.
44289	Barge	Imperial	172	172	1	1883	Brooklyn, N. Y.	New York, N. Y.
44313	do	Import	184	184	1	1896	do	Do.
162432	Scow	Imruk	28	28	0	1905	Ballard, Wash.	Seattle, Wash.
100668	Barge	Independence	244	244	10	1898	St. Michael, Alaska	St. Michael, Alaska.
164948	do	Independent	104	104	5	1911	Hales Bar, Tenn.	Chattanooga, Tenn.
163122	Scow	Independent Asphalt No. 1	277	277	0	1907	Port Orchard, Wash.	Port Townsend, Wash.
163169	do	Independent Asphalt No. 2	273	273	0	1907	do	Seattle, Wash.
163563	do	Independent Asphalt No. 3	249	249	0	1908	Seattle, Wash.	Port Townsend, Wash.
163577	do	Independent Asphalt No. 4	276	276	0	1908	Hoquiam, Wash.	Seattle, Wash.
44317	Barge	Indian	253	253	1	1897	South Rondout, N. Y.	Newark, N. J.
163822	do	Indian No. 2	14	14	1	1907	Sistersville, W. Va.	Wheeling, W. Va.
44350	do	Indiana	332	332	1	1903	West New Brighton, N. Y.	New York, N. Y.
163235	do	Indiana	97	97	4	1907	Levanva, Ohio	Evansville, Ind.
44318	do	Industry	357	357	1	1898	Brooklyn, N. Y.	New York, N. Y.
162553	do	Industry	387	361	1	1905	Elkton, Md.	Do.
164958	Scow	Innoko	160	160	0	1909	Ballard, Wash.	Farle, Alaska.
44338	Barge	Interstate	303	303	1	1899	West Superior, Wis.	Marquette, Mich.
44326	do	Intrepid	158	158	1	1899	Brooklyn, N. Y.	New York, N. Y.
163681	do	Intrepid	469	429	2	1908	Elkton, Md.	Do.
162994	do	Inverclyde	172	172	1	1906	do	Do.
163272	do	Inverness	174	174	1	1907	Brooklyn, N. Y.	Do.
163189	do	Invertay	174	174	1	1907	do	Do.
44293	do	Inwood	370	344	0	1887	do	Do.
163755	do	Iola	7	7	1	1906	Millersport, Ohio	Wheeling, W. Va.
164125	do	Ione	12	12	1	1910	New Boston, Ill.	Burlington, Iowa.
12106	do	Iowa	96	92	1	1848	Malden, N. Y.	New York, N. Y.
44170	do	Iowa	467	443	0	1847	Coxsackie, N. Y.	Do.
44222	do	Ira C. Whiting	165	157	2	1872	New Baltimore, N. Y.	New Haven, Conn.
44284	do	Irene	246	234	1	1881	Rockyhill, Conn.	New London, Conn.
162915	do	Irene	618	616	1	1906	St. Michael, Alaska	St. Michael, Alaska.

## UNRIGGED MERCHANT VESSELS OF THE UNITED STATES—Continued.

Official No.	Class.	Name of vessel.	Gross tonnage.	Net tonnage.	Crew.	When built.	Where built.	Home port (where permanent document issues).
164318	Barge	Irene K.	284	284	1	1910	South Rondout, N. Y.	New York, N. Y.
165284	Canal boat	Irene T. Hines	108	100	1	1913	Rondout, N. Y.	Albany, N. Y.
162451	Barge	Irma McIlvaine	472	472	1	1905	Elkton, Md.	Philadelphia, Pa.
44312	do	Irmatta Kellers	278	278	1	1895	South Rondout, N. Y.	New York, N. Y.
44265	do	Irondale	700	700	0	1877	Pittsburgh, Pa.	Pittsburgh, Pa.
44333	do	Iron King	241	192	1	1900	Newburgh, N. Y.	New York, N. Y.
44306	do	Iron Side	138	131	2	1891	Rondout, N. Y.	Do.
44294	do	Irvington	196	181	0	1887	Brooklyn, N. Y.	Do.
44347	do	Irwin	456	456	1	1902	Port Richmond, N. Y.	Do.
44332	Canal boat	Isaac Mincher	110	104	1	1888	Lockport, N. Y.	Plattsburg, N. Y.
44330	Barge	Isabel Kellers	198	198	0	1899	South Rondout, N. Y.	New York, N. Y.
44346	do	Isabel	428	428	1	1902	Elkton, Md.	Philadelphia, Pa.
162488	Scow	Iskum	68	68	0	1905	Winslow, Wash.	Seattle, Wash.
100546	Barge	Island Belle	143	143	1	1892	Ballard, Wash.	Port Townsend, Wash.
53267	do	IVIE	1,227	1,167	7	1891	Superior, Wis.	Boston, Mass.
164353	Scow	Izette Lumber Co. No. 1	22	22	0	1910	Seattle, Wash.	Seattle, Wash.
<b>J.</b>								
162530	Canal boat	J. Archer	102	97	1	1905	Champlain, N. Y.	Albany, N. Y.
162899	do	J. Moore	107	102	1	1885	Middleport, N. Y.	Plattsburg, N. Y.
163461	Barge	J. O'Leary	271	271	0	1908	Kingston, N. Y.	New York, N. Y.
162595	do	J. Walsh	229	229	1	1905	do	Do.
46128	Scow	J. A. Bouker No. 25	149	149	1	1873	Rondout, N. Y.	Do.
46358	do	J. A. Bouker No. 38	159	151	1	1883	New Brunswick, N. J.	Do.
46359	do	J. A. Bouker No. 39	162	154	1	1883	do	Do.
46413	do	J. A. Bouker 41	177	169	1	1889	Brooklyn, N. Y.	Do.
46427	Canal boat	J. A. Garfield	116	110	1	1880	Lockport, N. Y.	Plattsburg, N. Y.
46614	Barge	J. A. Hill	229	229	1	1902	West New Brighton, N. Y.	New York, N. Y.
46320	Canal boat	J. A. Montgomery	109	104	1	1882	Fort Ann, N. Y.	Burlington, Vt.
46524	Barge	J. A. O'Neill	270	270	1	1899	Brooklyn, N. Y.	New York, N. Y.
165073	do	J. A. Roe	406	406	0	1908	Kingston, N. Y.	Do.
46284	Canal boat	J. B. Allore	106	106	1	1881	Champlain, N. Y.	Plattsburg, N. Y.
46638	Barge	J. B. Irish	346	346	1	1903	West New Brighton, N. Y.	New York, N. Y.
162338	Canal boat	J. B. Richardson	114	108	1	1888	Ithaca, N. Y.	Plattsburg, N. Y.
46433	do	J. D. Lafayette	107	101	1	1889	Northumberland, N. Y.	Do.
46575	do	J. E. Tryon	145	145	1	1897	Whitehall, N. Y.	Albany, N. Y.
46610	Barge	J. E. Willis	17	17	1	1902	Crystal River, Fla.	Cedar Keys, Fla.
46386	Canal boat	J. G. Hindes	100	95	1	1888	Fort Edward, N. Y.	Albany, N. Y.
162483	do	J. G. Orr	138	138	1	1893	Tonawanda, N. Y.	Buffalo, N. Y.
46577	Barge	J. H. Cullen	284	284	0	1900	Rondout, N. Y.	New York, N. Y.
46334	Canal boat	J. H. Harris	106	101	1	1883	Whitehall, N. Y.	Plattsburg, N. Y.
165200	Scow	J. H. Leh	35	35	1	1901	Buffalo, N. Y.	Buffalo, N. Y.
46492	Barge	J. H. Manning	246	246	2	1897	South Rondout, N. Y.	New York, N. Y.
162305	do	J. H. Marvil	402	383	1	1904	Elkton, Md.	Crisfield, Md.
46508	do	J. H. McClellan	204	204	1	1902	Brooklyn, N. Y.	New York, N. Y.
164777	Scow	J. H. No. 1	91	91	0	1910	Aberdeen, Wash.	Port Townsend, Wash.
162535	do	J. H. R.	17	17	0	1905	Bellingham, Wash.	Do.
164263	do	J. H. R. No. 1	17	17	0	1910	do	Do.
165210	do	J. H. R. No. 2	17	17	0	1913	do	Do.
46228	Canal boat	J. J. Campbell	108	102	1	1878	Whitehall, N. Y.	Plattsburg, N. Y.
162612	Barge	J. J. Costello	217	217	1	1877	Wilmington, Del.	Perth Amboy, N. J.
46389	Canal boat	J. J. Doherty	98	93	1	1885	Whitehall, N. Y.	Plattsburg, N. Y.
162457	do	J. J. Hewitt, jr.	105	99	1	1903	Watervliet, N. Y.	Albany, N. Y.
163719	Scow	J. J. Humphreys	175	175	0	1909	Perth Amboy, N. J.	Perth Amboy, N. J.
46494	Barge	J. K. Sullivan	101	101	5	1898	Newport, R. I.	Newport, R. I.
46473	Canal boat	J. L. Mott, jr.	130	130	0	1887	Ithaca, N. Y.	New York, N. Y.
46385	do	J. L. Prouty	105	99	1	1886	Fort Edward, N. Y.	Plattsburg, N. Y.
163967	Scow	J. M. Bloxom	114	114	0	1909	Seattle, Wash.	Seattle, Wash.
46588	do	J. No. 1	13	13	0	1901	Beach, Wash.	Port Townsend, Wash.
46527	do	J. No. 4	17	17	0	1899	New Whatcom, Wash.	Do.
163888	Canal boat	J. P. O. Langlois	117	111	1	1909	Whitehall, N. Y.	Plattsburg, N. Y.
45537	Barge	J. R. Baldwin	267	267	2	1864	New Baltimore, N. Y.	Albany, N. Y.
77548	do	J. R. Condon	9	8	1	1902	Manteo, N. C.	Elizabeth City, N. C.
164417	Scow	J. R. F.	13	13	0	1911	Coupeville, Wash.	Port Townsend, Wash.
165098	Barge	J. S. Cab	412	412	1	1912	Lockmoor, La.	Houston, Tex.
46382	Canal boat	J. S. Ethier	100	95	1	1888	West Haven, Vt.	Plattsburg, N. Y.
163956	Scow	J. W. B.	5	5	0	1909	Bremerton, Wash.	Seattle, Wash.
165301	Barge	J. W. C.	12	12	0	1909	Keithsburg, Ill.	Burlington, Iowa.
162858	Canal boat	J. W. Baker	105	99	1	1886	Buffalo, N. Y.	Albany, N. Y.
163712	Barge	J. W. Cumming	209	209	0	1906	Kingston, N. Y.	New York, N. Y.
46285	Canal boat	J. W. Dunham	107	101	1	1888	Larrabees Point, Vt.	Plattsburg, N. Y.
45715	do	J. W. Mackey	229	218	2	1866	New Baltimore, N. Y.	Albany, N. Y.
163761	do	J. W. Rakestraw	422	422	1	1909	Elkton, Md.	Philadelphia, Pa.
46584	do	J. Raymond Dougherty	118	112	1	1901	Whitehall, N. Y.	Plattsburg, N. Y.
46277	Scow	Jack	105	100	1	1880	Brooklyn, N. Y.	New York, N. Y.
163298	Barge	Jack	172	172	2	1907	do	Do.
163663	Scow	Jack	256	256	0	1908	Everett, Wash.	Port Townsend, Wash.
46623	Barge	Jack Potts	310	310	1	1901	Eddyville, N. Y.	New York, N. Y.
46530	Scow	Jackot	35	35	0	1899	Anacortes, Wash.	Port Townsend, Wash.
46452	Barge	Jackson	310	310	0	1893	Orange, Tex.	Pensacola, Fla.

† Formerly barge 111.

† Sold alien March 31, 1913.

## UNRIGGED MERCHANT VESSELS OF THE UNITED STATES—Continued.

Official No.	Class.	Name of vessel.	Gross tonnage.	Net tonnage.	Crew.	When built.	Where built.	Home port (where permanent document issues).
164180	Barge	Jackson	5	5	1	1905	Jacksons Ferry, Tenn.	Chattanooga, Tenn.
163337	do	Jacksonville	181	181	1	1906	Brooklyn, N. Y.	New York, N. Y.
162435	Scow	Jacqueline	119	119	0	1905	Harper, Wash.	Port Townsend, Wash.
164504	do	Jag	38	38	0	1911	La Conner, Wash.	Do.
46525	do	James	13	13	0	1899	Anacortes, Wash.	Do.
164114	Barge	James	314	309	0	1910	Gildersleeve, Conn.	Hartford, Conn.
46498	Canal boat	James Adams	95	91	1	1897	Whitehall, N. Y.	New York, N. Y.
46529	Barge	James Bulger	192	192	1	1898	South Rondout, N. Y.	Do.
162536	do	James Clooney	240	240	2	1905	Lake Charles, La.	Galveston, Tex.
46288	Canal boat	James Comfort	112	107	1	1881	Fort Ann, N. Y.	Plattsburg, N. Y.
45392	Barge	James Cottingham	191	181	2	1867	Newark, N. J.	New York, N. Y.
76950	do	James Davidson	451	429	2	1891	New London, Conn.	Wilmington, N. C.
162284	Canal boat	James Delaney	100	95	1	1881	Tonawanda, N. Y.	Plattsburg, N. Y.
163676	Barge	James Dwyer	378	378	0	1908	Kingston, N. Y.	New York, N. Y.
163009	do	James F.	170	170	1	1888	Brooklyn, N. Y.	Do.
46565	Canal boat	James Foley	93	88	1	1888	Oswego, N. Y.	Plattsburg, N. Y.
46551	do	James Grady	103	98	2	1884	Tonawanda, N. Y.	Do.
163869	Barge	James Kerwin	382	382	1	1908	South Rondout, N. Y.	New York, N. Y.
46519	do	James Kraft	153	131	2	1899	Brooklyn, N. Y.	Do.
46325	Canal boat	James Moir	99	94	1	1884	Champlain, N. Y.	Burlington, Vt.
162977	Barge	James Moriarty	314	314	0	1904	Rondout, N. Y.	New York, N. Y.
164392	do	James O.	252	252	1	1910	South Rondout, N. Y.	Do.
46580	do	James O'Boyle	329	329	0	1900	Eddyville, N. Y.	Do.
46395	Canal boat	James O'Caïn	102	97	1	1889	Whitehall, N. Y.	Plattsburg, N. Y.
162546	do	James Palmer	101	96	1	1891	Northumberland, N. Y.	Do.
46540	Barge	James Rodrigun	289	279	1	1899	West New Brighton, N. Y.	New York, N. Y.
46453	do	James Shevlin	337	327	0	1893	Rondout, N. Y.	Do.
46443	Canal boat	James Storen	112	107	1	1892	Fort Ann, N. Y.	Plattsburg, N. Y.
46615	Barge	James Wixted	291	291	0	1893	Gildersleeve, Conn.	New York, N. Y.
164201	Canal boat	James A. Doyle	129	125	1	1910	Whitehall, N. Y.	Albany, N. Y.
164453	do	James A. Tulloh	104	98	0	1905	Watervliet, N. Y.	Do.
46625	Barge	James B. Grogory, jr.	232	232	1	1903	Rondout, N. Y.	New York, N. Y.
163717	do	James C. Farrell	239	239	0	1906	Eddyville, N. Y.	Do.
164533	Scow	Jas. D. Harrigan, jr.	262	262	1	1910	Buffalo, N. Y.	Buffalo, N. Y.
46273	Barge	James D. Spraker	397	371	0	1880	Brooklyn, N. Y.	New York, N. Y.
46278	do	James E. Mulholland	239	228	1	1880	Wilmington, Del.	Do.
163299	Canal boat	James E. Walling	118	112	1	1880	Lockport, N. Y.	Plattsburg, N. Y.
164262	do	James F. Dwyer	106	99	1	1910	Rondout, N. Y.	Albany, N. Y.
162421	do	James F. Fallon	103	98	1	1905	Whitehall, N. Y.	Do.
164264	Barge	Jas. G. Solomon	202	202	1	1908	West New Brighton, N. Y.	New York, N. Y.
46368	Canal boat	James H. Burdett	102	97	1	1886	Whitehall, N. Y.	Plattsburg, N. Y.
162128	Barge	James H. Langan	340	340	0	1903	Sleightsburg, N. Y.	New York, N. Y.
164196	Canal boat	James H. Matthews	101	96	1	1910	Waterford, N. Y.	Plattsburg, N. Y.
162507	Barge	JAS. H. PELLETT	346	296	4	1905	Buffalo, N. Y.	Sandusky, Ohio.
46435	Canal boat	James H. Quinn	122	116	1	1891	Whitehal, N. Y.	Plattsburg, N. Y.
46550	do	James H. Riley	119	113	1	1900	do	Do.
164287	Barge	James J. Doherty	447	447	1	1909	West Camp, N. Y.	New York, N. Y.
162337	do	James J. Duffy	379	379	1	1904	Brooklyn, N. Y.	Do.
46622	do	James J. McNally, jr.	436	436	1	1903	Elkton, Md.	Philadelphia, Pa.
162270	Canal boat	James J. Mooney	103	98	0	1904	Whitehall, N. Y.	Plattsburg, N. Y.
46371	do	James L. Ross	102	97	1	1887	Moses Kill, N. Y.	Albany, N. Y.
46416	do	James M. Barrett	112	106	1	1890	Whitehall, N. Y.	Do.
162310	do	James M. Hurcomb	103	98	1	1904	Champlain, N. Y.	Plattsburg, N. Y.
162338	Barge	James M. Quigley	289	289	1	1896	Port Richmond, N. Y.	New York, N. Y.
162859	Canal boat	James M. Neville	103	97	1	1906	Rondout, N. Y.	Albany, N. Y.
165337	do	James M. Tucker	118	110	1	1897	Tonawanda, N. Y.	Do.
164378	Barge	James P. Kennedy	334	334	1	1903	do	New York, N. Y.
164376	do	James P. Ross	281	281	1	1903	do	Do.
162225	Canal boat	James P. Ward	103	98	1	1903	Whitehall, N. Y.	Albany, N. Y.
164377	Barge	James R. Anderson	320	320	1	1903	do	New York, N. Y.
46520	do	James S. Nolan	250	250	0	1889	Jersey City, N. J.	Do.
46471	do	James T. Easton	270	270	1	1885	Elkton, Md.	Do.
162367	do	James T. O'Neill	316	316	1	1904	Rondout, N. Y.	Do.
163382	do	James W. Riley	375	375	0	1907	Kingston, N. Y.	Do.
46398	Canal boat	James W. Smith	105	98	1	1889	Moses Kill, N. Y.	Albany, N. Y.
162978	do	James & John O'Neil	104	98	1	1906	Watervliet, N. Y.	Do.
46507	Scow	Jane	10	10	0	1896	Anacortes, Wash.	Port Townsend, Wash.
164168	Canal boat	Jane Batchelor	128	122	1	1881	Buffalo, N. Y.	Plattsburg, N. Y.
163228	do	Jane E. McAndrew	130	124	1	1904	Whitehall, N. Y.	Albany, N. Y.
46552	do	Jane M. Hutton	105	99	1	1889	Tonawanda, N. Y.	Plattsburg, N. Y.
162970	Barge	Janet Muller	183	183	1	1894	South Rondout, N. Y.	New York, N. Y.
46311	do	January	156	151	2	1881	Madison, Conn.	Do.
163651	do	Jeanette L. Aldrich	371	371	1	1908	Kingston, N. Y.	Do.
13111	do	Jennie	103	98	2	1867	Newburgh, N. Y.	Do.
164474	Scow	Jeff	20	20	0	1911	Seattle, Wash.	Seattle, Wash.
162706	Barge	Jehu	84	84	2	1896	Brooklyn, N. Y.	New York, N. Y.
164258	Scow	Jennie	5	5	0	1906	Port Angeles, Wash.	Port Townsend, Wash.
162695	Barge	Jennie F.	183	165	1	1906	Brooklyn, N. Y.	New York, N. Y.
162836	Canal boat	Jennie Fout	103	98	1	1889	Whitehall, N. Y.	Plattsburg, N. Y.
46403	do	Jennie S.	97	92	1	1889	do	Do.
46465	Barge	Jennie B. Tolar	128	128	1	1895	Brooklyn, N. Y.	New York, N. Y.

† Formerly canal boat American Seal.

## UNRIGGED MERCHANT VESSELS OF THE UNITED STATES—Continued.

Official No.	Class.	Name of vessel.	Gross tonnage.	Net tonnage.	Crew.	When built.	Where built.	Home port (where permanent document issues).
76483	Barge	Jennie E. Marshall	187	177	2	1884	Bethel, Del.	Norfolk, Va.
163567	do	Jennie L. Derby	370	370	0	1908	Brooklyn, N. Y.	New York, N. Y.
13535	do	Jeremiah	251	239	1	1863	Searsport, Me.	New London, Conn.
164352	do	Jeremiah Collins	394	394	1	1911	Brooklyn, N. Y.	New York, N. Y.
162829	do	Jerome	168	114	2	1906	Port Jefferson, N. Y.	Do.
46570	Scow	Jerry	17	17	0	1900	Anacortes, Wash.	Port Townsend, Wash.
162883	Canal boat	Jerry McCarthy	106	101	1	1890	Durhamville, N. Y.	Plattsburg, N. Y.
46361	Barge	Jersey City	106	106	1	1886	Brooklyn, N. Y.	New York, N. Y.
46304	Scow	Jesse	111	106	1	1880	Jersey City, N. J.	Do.
165333	Barge	Jesse Lena	161	106	1	1908	Garden City, La.	Port Arthur, Tex.
46447	Barge	Jessie	148	141	1	1893	Rondout, N. Y.	New York, N. Y.
46603	do	Jessie	294	279	0	1902	Gildersleeve, Conn.	Do.
46482	Canal boat	Jessie Tryon	131	131	1	1895	Whitehall, N. Y.	Albany, N. Y.
46586	Barge	Jessup	311	260	2	1901	Baltimore, Md.	Baltimore, Md.
46521	Scow	Jewell	13	13	0	1898	Fairhaven, Wash.	Port Townsend, Wash.
46582	Barge	Jewett	138	138	1	1892	Brooklyn, N. Y.	New York, N. Y.
77285	Scow	Jim	149	149	0	1889	Port Blakeley, Wash.	Seattle, Wash.
46518	Barge	Jim and Frank	275	275	1	1899	West New Brighton, N. Y.	New York, N. Y.
163344	do	Joan M. Dwyer	371	371	1	1907	Kingston, N. Y.	Do.
46560	Scow	Joe	58	58	0	1900	New Whatcom, Wash.	Wrangell, Alaska.
46613	Barge	Joe	295	295	0	1901	Eddyville, N. Y.	New York, N. Y.
162598	Scow	Joe	15	15	0	1905	Marysville, Wash.	Port Townsend, Wash.
163691	Barge	Joel	468	444	0	1908	Gildersleeve, Conn.	Hartford, Conn.
46616	do	Johanna A. Dwyer	311	311	1	1900	Sleightsburg, N. Y.	New York, N. Y.
46513	Scow	John	8	8	0	1898	New Whatcom, Wash.	Port Townsend, Wash.
162413	do	John	150	150	0	1905	Tacoma, Wash.	Tacoma, Wash.
164602	Barge	John	14	14	1	1911	Martins Ferry, Ohio	Wheeling, W. Va.
163501	Scow	John A.	738	738	1	1908	Seattle, Wash.	St. Michael, Alaska.
164845	Barge	John B.	120	120	1	1908	Seattle, Wash.	New York, N. Y.
46468	do	John Babcock	149	149	3	1894	Newburgh, N. Y.	St. Augustine, Fla.
46605	do	John Barnes	431	431	1	1902	West New Brighton, N. Y.	Philadelphia, Pa.
164543	Canal boat	John Bossert	106	99	1	1888	Tonawanda, N. Y.	Albany, N. Y.
46609	Barge	John Bulger	265	265	1	1901	Rondout, N. Y.	New York, N. Y.
46309	do	John Christol	178	165	1	1882	Washington, N. C.	Do.
46319	Canal boat	John Clute	104	99	1	1882	Ticonderoga, N. Y.	Plattsburg, N. Y.
46396	do	John Daby	101	96	1	1889	Whitehall, N. Y.	Do.
42828	Barge	John Derby	276	268	1	1899	Rondout, N. Y.	New York, N. Y.
162416	do	John Doolin	297	297	1	1904	do	Do.
165239	do	John Dwyer	215	211	1	1907	Eddyville, N. Y.	Albany, N. Y.
46388	Canal boat	John Egan, jr.	101	96	1	1888	Whitehall, N. Y.	New York, N. Y.
46363	Barge	John Ericson	105	100	0	1885	Brooklyn, N. Y.	Do.
46581	do	John Flannery, jr.	260	260	1	1899	Rondout, N. Y.	Do.
46515	Canal boat	John Gannon	103	98	1	1896	Whitehall, N. Y.	Do.
164144	do	John Harvey	104	99	1	1896	Tonawanda, N. Y.	Plattsburg, N. Y.
46591	do	John Healey	120	114	1	1895	Whitehall, N. Y.	New York, N. Y.
162356	do	John Lane	105	99	1	1904	Watervliet, N. Y.	Plattsburg, N. Y.
46343	do	John McBain	82	87	1	1885	West Troy, N. Y.	Do.
51454	Barge	John McCarthy	292	277	1	1903	Gildersleeve, Conn.	New York, N. Y.
46475	do	John McDonald	143	143	2	1893	Kingston, N. Y.	Do.
46626	Canal boat	John McKinzie	101	99	1	1894	Tonawanda, N. Y.	Plattsburg, N. Y.
46448	do	John Miner, jr.	117	111	1	1890	Northumberland, N. Y.	Albany, N. Y.
46554	do	John Mulhall	105	99	1	1879	Tonawanda, N. Y.	New York, N. Y.
163232	do	John Mullen	104	98	1	1879	Tonawanda, N. Y.	Plattsburg, N. Y.
46318	do	John O'Neil	103	98	1	1882	Whitehall, N. Y.	Do.
46566	do	John Owens	110	105	1	1888	Buffalo, N. Y.	Do.
163921	do	John Rafferty	133	133	1	1888	Buffalo, N. Y.	Do.
46593	Barge	John Redican	288	288	1	1901	West New Brighton, N. Y.	New York, N. Y.
165101	do	John Reiss	442	442	0	1912	Athens, N. Y.	Do.
46337	Canal boat	John Ryan	107	102	1	1884	Whitehall, N. Y.	Albany, N. Y.
46558	do	John Sherman	102	97	1	1900	Champlain, N. Y.	Plattsburg, N. Y.
162080	do	John Sullivan	104	99	1	1902	Whitehall, N. Y.	Albany, N. Y.
46269	Barge	John Walsh	215	200	0	1880	Brooklyn, N. Y.	Do.
46477	do	John Wilson, sr.	275	275	0	1893	Rondout, N. Y.	Do.
162609	do	John Zimmer	476	476	0	1905	Perth Amboy, N. J.	Do.
46400	Canal boat	John A. Howe	99	94	2	1889	Orwell, Vt.	Plattsburg, N. Y.
46428	do	John B. Fisk	110	105	1	1890	Whitehall, N. Y.	New York, N. Y.
163920	do	John B. Heaney	125	125	1	(†)	do	Do.
46293	do	John B. McRea	113	108	1	1881	Champlain, N. Y.	Plattsburg, N. Y.
164455	do	John B. Shinnors	106	99	1	1911	Waterford, N. Y.	Do.
162775	do	John C. Durgin	104	99	1	1906	Rondout, N. Y.	Do.
75091	Barge	John C. Potter	1,244	1,145	2	1869	Searsport, Me.	Tacoma, Wash.
164863	Canal boat	John D. Coffin	105	99	1	1912	Waterford, N. Y.	Albany, N. Y.
46541	Barge	John D. Schoonmaker	257	257	0	1898	Elkton, Md.	New York, N. Y.
164456	Canal boat	John E. Matton	106	99	1	1911	Waterford, N. Y.	Albany, N. Y.
46417	Barge	John E. Singleton	117	112	1	1890	Whitehall, N. Y.	Do.
165124	do	John F. Bresnahan	321	321	0	1912	Kingston, N. Y.	New York, N. Y.
162878	Canal boat	John F. Costello	111	105	1	1905	Whitehall, N. Y.	Plattsburg, N. Y.
162608	Barge	John F. Leach	378	378	1	1905	South Rondout, N. Y.	New York, N. Y.
162011	do	John F. McIlvaine	414	414	1	1903	Elkton, Md.	Philadelphia, Pa.
46549	do	John F. Mills	306	247	1	1900	New York, N. Y.	New York, N. Y.
46496	do	John F. Rymer	167	139	1	1898	Brooklyn, N. Y.	Do.

† Formerly barge Hattie Hughes.

† Formerly barge Marcia.

† Rebuilt, 1906.

## UNRIGGED MERCHANT VESSELS OF THE UNITED STATES—Continued.

Official No.	Class.	Name of vessel.	Gross tonnage.	Net tonnage.	Crew.	When built.	Where built.	Home port (where permanent document issues).
46370	Canal boat	John G. Boyd	103	98	1	1887	Whitehall, N. Y.	Plattsburg, N. Y.
46337	Barge	John H. Dwight	375	375	0	1898	Dutch Harbor, Alaska	St. Michael, Alaska.
163929	Canal boat	John H. Lascelles	121	111	1	1907	Tonawanda, N. Y.	Albany, N. Y.
163535	do	John H. Yell	111	105	0	1908	Whitehall, N. Y.	Plattsburg, N. Y.
165039	Barge	John I. Monk	258	252	1	1912	Rondout, N. Y.	New York, N. Y.
46562	Canal boat	John J. Accles	115	110	1	1883	Rochester, N. Y.	Plattsburg, N. Y.
46449	Barge	John J. Burlee	410	397	1	1897	Port Richmond, N. Y.	New York, N. Y.
163204	do	John J. Cain	377	377	1	1907	Kingston, N. Y.	Do.
164988	Canal boat	John J. Carroll	106	99	1	1911	Rondout, N. Y.	Albany, N. Y.
164204	do	John J. Dunphy	120	114	1	1910	Watervliet, N. Y.	Do.
46531	do	John J. Fallon	108	90	0	1899	Whitehall, N. Y.	Do.
162266	do	John J. Groves	103	98	1	1886	do	Plattsburg, N. Y.
164140	do	John J. Kelley	104	97	1	1910	Rondout, N. Y.	Do.
46533	Scow	John J. Lubev	283	283	1	1898	South Rondout, N. Y.	Newark, N. J.
162976	Canal boat	John J. Manville	106	99	1	1906	Watervliet, N. Y.	Albany, N. Y.
164202	do	John J. Phalen	129	125	1	1910	Whitehall, N. Y.	Do.
165043	Barge	John J. Ryan	187	181	1	1912	Chelsea, Mass.	Plattsburg, N. Y.
162848	do	John J. Timmins	197	197	1	1906	do	New York, N. Y.
162287	Canal boat	John J. Ward	102	97	1	1904	Whitehall, N. Y.	Albany, N. Y.
46516	do	John L. Cory	115	109	1	1897	do	Plattsburg, N. Y.
46483	Barge	John L. Quigley	279	279	1	1896	Port Richmond, N. Y.	New York, N. Y.
46405	Canal boat	John M. Winne	102	97	1	1889	Whitehall, N. Y.	Plattsburg, N. Y.
46467	Barge	John M. Wheeler	289	289	0	1889	Rondout, N. Y.	New York, N. Y.
164594	Canal boat	John P. Cooper	99	94	1	1893	Tonawanda, N. Y.	Do.
16247	Barge	John P. Kane, jr.	210	203	1	1905	South Rondout, N. Y.	Albany, N. Y.
163848	Canal boat	John R. Lubev	112	106	1	1908	Champlain, N. Y.	Plattsburg, N. Y.
76999	Barge	John R. Parsons	203	203	4	1891	Chaumont, N. Y.	Cape Vincent, N. Y.
46545	do	John S. Thompson	239	239	0	1894	Rondout, N. Y.	New York, N. Y.
162731	Canal boat	John T. Brooks	117	117	1	1905	Northumberland, N. Y.	Albany, N. Y.
165092	Barge	JOHN J. DEMPSEY	457	547	1	1912	Philadelphia, Pa.	Philadelphia, Pa.
162860	Canal boat	John T. Stenson	113	108	1	1891	Whitehall, N. Y.	Plattsburg, N. Y.
165372	do	John V. Davin	128	122	1	1910	Watervliet, N. Y.	Do.
163896	Barge	John V. O'Connor	399	395	1	1908	Rondout, N. Y.	Albany, N. Y.
163068	do	John W. Davidson	434	434	1	1907	Elkton, Md.	Philadelphia, Pa.
46589	do	John W. Lounsbury	215	215	1	1901	Astoria, N. Y.	New York, N. Y.
163012	do	John W. Weber	346	346	1	1895	South Rondout, N. Y.	Do.
162916	Canal boat	Johnnie Doherty	306	306	0	1902	Rondout, N. Y.	Do.
46159	do	Johnnie Gilligan	109	104	1	1876	Whitehall, N. Y.	Plattsburg, N. Y.
163028	Barge	Johnson No. 17	134	120	1	1906	Brooklyn, N. Y.	New York, N. Y.
162556	do	Johnstown	151	104	1	1905	Baltimore, Md.	Baltimore, Md.
164832	do	Jolly Tars	375	375	0	1908	Kingston, N. Y.	New York, N. Y.
164588	do	Joppa No. 2	11	11	0	1911	Joppa, Ill.	Paducah, Ky.
46444	do	Jordan	224	211	1	1892	Elkton, Md.	Philadelphia, Pa.
164107	do	Jordan	439	414	1	1910	Port Richmond, N. Y.	New York, N. Y.
46599	do	Joseph	166	166	0	1902	Brooklyn, N. Y.	Do.
163826	do	Joseph	450	428	0	1909	Gildersleeve, Conn.	Hartford, Conn.
162560	Canal boat	Joseph Asher	102	97	1	1901	Watervliet, N. Y.	Plattsburg, N. Y.
164478	do	Joseph Bellegarde	120	114	1	1911	Whitehall, N. Y.	Do.
162009	do	Joseph Blanchard	101	96	1	1903	Champlain, N. Y.	Do.
164066	do	Joseph Costello	116	110	1	1896	Buffalo, N. Y.	New York, N. Y.
46574	do	Joseph Crandell	103	96	1	1900	Watervliet, N. Y.	Plattsburg, N. Y.
46652	Barge	Joseph Derby	276	268	1	1899	Rondout, N. Y.	New York, N. Y.
163697	do	Joseph Howard	430	430	0	1908	Kingston, N. Y.	Do.
46415	Canal boat	Joseph Lamountain	103	98	1	1890	Champlain, N. Y.	Albany, N. Y.
164581	do	Joseph McClearn	104	99	1	1896	Tonawanda, N. Y.	Plattsburg, N. Y.
163130	Barge	Joseph O	283	283	1	1906	South Rondout, N. Y.	New York, N. Y.
46536	do	Joseph O'Donnell	320	320	0	1900	Port Richmond, N. Y.	Do.
163622	Canal boat	Joseph Remillard	134	134	0	1900	Watervliet, N. Y.	Do.
46381	do	Joseph Swift	101	96	1	1888	Whitehall, N. Y.	Plattsburg, N. Y.
162285	do	Joseph Yell	101	96	1	1900	West Troy, N. Y.	Do.
46401	do	Joseph A. Allore	103	98	1	1889	Champlain, N. Y.	Do.
164563	do	Joseph H. Killian	106	99	1	1911	Rondout, N. Y.	Albany, N. Y.
164603	do	Joseph H. Moreau	120	114	1	1911	Whitehall, N. Y.	Plattsburg, N. Y.
46576	Barge	Joseph J. Rickert	273	273	0	1900	Eddyville, N. Y.	New York, N. Y.
75154	do	Joseph L. Hurd	459	459	2	1869	Detroit, Mich.	Milwaukee, Wis.
46504	do	Joseph T. Pearson	341	341	1	1898	Elkton, Md.	Philadelphia, Pa.
163614	do	Joseph W. Drayton	410	399	2	1908	Eddyville, N. Y.	New York, N. Y.
46601	do	Jos. W. Janney	417	417	1	1901	Elkton, Md.	Philadelphia, Pa.
46517	Canal boat	Joseph W. Stone	116	110	1	1896	Whitehall, N. Y.	Plattsburg, N. Y.
163537	Barge	Josephine	252	252	1	1908	Bayonne, N. J.	New York, N. Y.
163709	do	Josephine	446	446	1	1908	Kingston, N. Y.	Do.
162896	Canal boat	Josephine Hogan	106	98	1	1903	Whitehall, N. Y.	Albany, N. Y.
46612	Barge	Josiah B. Meyers	273	273	2	1899	Camden, N. J.	New York, N. Y.
162707	do	Joso	84	84	2	1895	Brooklyn, N. Y.	Do.
162756	do	Judge	162	112	2	1906	Port Jefferson, N. Y.	Do.
46510	Scow	Judy	97	97	0	1898	Seattle, Wash.	Seattle, Wash.
76329	Barge	Julia	96	96	0	1882	Westerly, R. I.	New York, N. Y.
162449	do	Julia	270	258	1	1898	Brooklyn, N. Y.	Do.
164827	do	Julia	53	53	0	1912	Toledo, Oreg.	Yaquina, Oreg.
162314	do	Julia Howard	347	347	1	1904	Rondout, N. Y.	New York, N. Y.

1 Formerly barge Lucy Hughes.



## UNRIGGED MERCHANT VESSELS OF THE UNITED STATES—Continued.

Official No.	Class.	Name of vessel.	Gross tonnage.	Net tonnage.	Crew.	When built.	Where built.	Home port (where permanent document issues).
164451	Canal boat	Julia Reardon	106	99	1	1911	Rondout, N. Y.	Albany, N. Y.
46397	do	Julia E. Tyler	99	94	1	1888	Orwell, Vt.	Plattsburg, N. Y.
77121	Barge	Julian S. Taylor	250	250	0	1893	Madison, Md.	Elizabeth City, N. C.
46107	do	July	127	121	2	1872	Brooklyn, N. Y.	New York, N. Y.
46501	Scow	Jumbo	69	69	0	1897	Semiahmo, Wash.	Port Townsend, Wash.
46106	Barge	June	115	109	2	1873	Brooklyn, N. Y.	New York, N. Y.
164177	Scow	June	10	10	0	1910	Manzanita, Wash.	Seattle, Wash.
46620	Barge	Juniata	363	363	2	1900	Elkton, Md.	Baltimore, Md.
164272	do	Junior	450	433	0	1910	Gildersleeve, Conn.	Hartford, Conn.
46478	do	Jupiter	346	346	1	1896	Elkton, Md.	Philadelphia, Pa.
77340	do	Jupiter	8	8	0	1898	Tacoma, Wash.	Tacoma, Wash.
163558	do	Jury	106	99	0	1908	Port Jefferson, N. Y.	New York, N. Y.
<b>K.</b>								
165296	Barge	K	75	75	0	1909	West Lake, La.	Houston, Tex.
164221	Scow	K No. 1	14	14	0	1910	Ketchikan, Alaska	Ketchikan, Alaska
47172	do	K No. 2	7	7	0	1900	New Whatcom, Wash.	Port Townsend, Wash.
164222	do	K No. 2	12	12	0	1910	Ketchikan, Alaska	Ketchikan, Alaska
47173	do	K No. 3	13	13	0	1900	New Whatcom, Wash.	Port Townsend, Wash.
164234	do	K No. 3	12	12	0	1903	Ketchikan, Alaska	Ketchikan, Alaska
164447	do	K No. 4	15	15	0	1911	do	do
47175	do	K No. 5	11	11	0	1900	New Whatcom, Wash.	Port Townsend, Wash.
164467	do	K No. 5	15	15	0	1911	Ketchikan, Alaska	Ketchikan, Alaska
47180	do	K No. 6	13	13	0	1901	New Whatcom, Wash.	Port Townsend, Wash.
164488	do	K No. 6	15	15	0	1911	Ketchikan, Alaska	Ketchikan, Alaska
47183	do	K No. 7	17	17	0	1901	Whatcom, Wash.	Port Townsend, Wash.
47184	do	K No. 8	22	22	0	1902	do	Seattle, Wash.
164569	Barge	K. C. No. 1	20	20	0	1911	King Cove, Alaska	Unalaska, Alaska
164717	Scow	K. C. No. 1	33	33	0	1912	Anacortes, Wash.	Port Townsend, Wash.
164570	Barge	K. C. No. 2	20	20	0	1911	King Cove, Alaska	Unalaska, Alaska
164718	Scow	K. C. No. 2	33	33	0	1912	Anacortes, Wash.	Port Townsend, Wash.
164719	do	K. C. No. 3	33	33	0	1912	do	do
165323	Barge	K. C. Co. No. 1	32	32	1	1913	Gadsden, Ala.	Chattanooga, Tenn.
164740	do	K. I. P. Co. No. 1	31	31	0	1912	Seattle, Wash.	Seattle, Wash.
164741	do	K. I. P. Co. No. 2	31	31	0	1912	do	do
163652	Barge	K. S. L. Co. No. 3	23	23	0	1906	Keewalik, Alaska	Nome, Alaska
163654	do	K. S. L. Co. No. 5	23	23	0	1906	do	do
163655	do	K. S. L. Co. No. 6	23	23	0	1906	do	do
162176	Scow	K & W No. 1	23	23	0	1904	West Seattle, Wash.	Port Townsend, Wash.
162497	do	K & W No. 2	14	14	0	1905	Seattle, Wash.	do
164038	do	K & W No. 4	55	55	0	1910	do	do
164979	do	K & W No. 6	25	25	0	1912	do	Seattle, Wash.
164158	do	Kalso No. 1	5	5	0	1904	Padilla, Wash.	Port Townsend, Wash.
47185	do	Kang	11	11	0	1902	Loring, Alaska	Ketchikan, Alaska
47152	Barge	Kansas City	132	93	2	1897	Baltimore, Md.	Baltimore, Md.
164296	Scow	Kaoliili	18	18	0	1910	Seattle, Wash.	Port Townsend, Wash.
163357	Barge	Karan Feeney	190	190	1	1907	South Rondout, N. Y.	New York, N. Y.
162279	do	Karl	408	408	1	1904	Elkton, Md.	Philadelphia, Pa.
47157	Scow	Kate	8	8	0	1898	New Whatcom, Wash.	Port Townsend, Wash.
164481	Barge	Kathaline	9	9	1	1910	Louisville, Ky.	Chattanooga, Tenn.
164850	Canal boat	Katharine F. Orr	122	116	1	1912	Whitehall, N. Y.	Plattsburg, N. Y.
165274	Barge	Katherine M. Kenny	137	137	1	1907	Kingston, N. Y.	New York, N. Y.
47153	Barge	Katherine	94	94	0	1896	Stillwater, Minn.	St. Paul, Minn.
163727	do	Katherine Dempsey	473	435	1	1909	Elkton, Md.	Philadelphia, Pa.
47182	Canal boat	Katharine A. Cumiskey	161	161	1	1901	Durhamville, N. Y.	New York, N. Y.
162631	Barge	Katherine Hammond	346	346	0	1905	Eddyville, N. Y.	do
47191	do	Katherine A. Brady	192	192	1	1891	Elkton, Md.	do
165142	Canal boat	Kathrine	118	118	0	1888	Mariner Harbor, N. Y.	do
162183	Barge	KATHRYN	629	629	1	1904	Buffalo, N. Y.	Buffalo, N. Y.
162937	do	Kathryn McIlvaine	472	472	1	1906	Elkton, Md.	Philadelphia, Pa.
47159	Scow	Katie	5	5	0	1898	Beach, Wash.	Port Townsend, Wash.
47181	Barge	Katie G.	51	51	1	1901	La Crosse, Wis.	La Crosse, Wis.
47134	Canal boat	Katie Buel	102	97	1	1889	Fort Edward, N. Y.	Burlington, Vt.
47140	do	Katie Harney	100	95	1	1891	Whitehall, N. Y.	Albany, N. Y.
47192	Barge	Katie O'Boyle	220	220	0	1902	Rondout, N. Y.	New York, N. Y.
162327	do	Katie Woods	358	358	0	1903	do	do
47130	Canal boat	Katie E. Jamison	112	108	1	1886	Tonawanda, N. Y.	Plattsburg, N. Y.
163409	Barge	Katie J. Carr	377	377	1	1907	Sleightsburg, N. Y.	New York, N. Y.
163636	do	Katie M. O'Brien	381	381	0	1908	Athens, N. Y.	do
164040	do	Katonah	265	231	1	1910	West New York, N. J.	do
164822	do	Keansburg	478	478	1	1912	Tottenville, N. Y.	do
165070	do	Keating	141	419	1	1912	Port Richmond, N. Y.	do
164868	do	Kelley	5	5	1	1909	Kelleys Ferry, Tenn.	Chattanooga, Tenn.
165335	Canal boat	Kelly Sisters	105	99	1	1913	Watervliet, N. Y.	Albany, N. Y.
163225	Barge	Kendall	168	143	0	1907	Tottenville, N. Y.	New York, N. Y.
164452	Canal boat	Kenneth Dillon	106	99	1	1911	Rondout, N. Y.	Albany, N. Y.
47150	Barge	Kenny Boys	275	275	0	1894	do	New York, N. Y.
47188	do	Kenny Girls	388	388	1	1903	Brooklyn, N. Y.	do
47189	do	Kent	365	365	2	1900	Elkton, Md.	Baltimore, Md.
163949	Scow	Kenyon	44	44	0	1906	Marine City, Mich.	Port Huron, Mich.
162711	Barge	Key West	169	144	1	1906	Brooklyn, N. Y.	New York, N. Y.

† Rebuilt, 1912.

## UNRIGGED MERCHANT VESSELS OF THE UNITED STATES—Continued.

Official No.	Class.	Name of vessel.	Gross tonnage.	Net tonnage.	Crew.	When built.	Where built.	Home port (where permanent document issues).
47187	Barge	Keyser	151	104	2	1903	Baltimore, Md.	Baltimore, Md.
47193	do	Keystone	402	402	1	1900	Camden, N. J.	Philadelphia, Pa.
164110	House boat	Kia Ora	164	164	4	1910	Alexandria Bay, N. Y.	Washington, D. C.
164009	Scow	Kld	9	9	0	1910	Friday Harbor, Wash.	Port Townsend, Wash.
163502	Barge	Kilburn	117	117	0	1907	Westlake, La.	Galveston, Tex.
47139	Canal boat	Kilby J. Bigelow	101	96	1	1891	Champlain, N. Y.	Plattsburg, N. Y.
47154	Scow	King	12	12	0	1897	Blaine, Wash.	Port Townsend, Wash.
163593	Barge	Kingdon	421	421	0	1908	South Rondout, N. Y.	New York, N. Y.
47137	do	Kingston	98	84	0	1891	Weehawken, N. J.	Do.
162865	do	Kingston	374	374	1	1906	Rondout, N. Y.	Do.
163854	Scow	Kirby No. 2	22	22	0	1908	Tacoma, Wash.	Tacoma, Wash.
164811	do	Klawack No. 1	31	31	0	1912	Seattle, Wash.	San Francisco, Cal.
164812	do	Klawack No. 2	31	31	0	1912	do	Do.
164813	do	Klawack No. 3	31	31	0	1912	do	Do.
47160	do	Klondike	75	75	0	1898	Fairhaven, Wash.	Seattle, Wash.
165314	Barge	Kyle	5	5	1	1912	Kyles Ferry, Tenn.	Chattanooga, Tenn.
<b>L.</b>								
165297	Barge	†L	137	137	0	1909	West Lake, La.	Houston, Tex.
48688	Scow	L No. 1	24	24	0	1902	Whitcomb, Wash.	Port Townsend, Wash.
162909	do	L No. 2	8	8	0	1905	Bellingham, Wash.	Do.
163144	do	L No. 2	25	25	0	1907	do	Do.
164620	do	L No. 2	64	64	0	1910	Hoquiam, Wash.	Do.
163177	do	L No. 3	26	26	0	1907	Bellingham, Wash.	Do.
164412	do	L No. 4	26	26	0	1911	do	Do.
164413	do	L No. 5	26	26	0	1911	do	Do.
163237	do	L No. 6	8	8	0	1907	do	Do.
48548	Canal boat	L. Brainard	102	97	1	1883	Champlain, N. Y.	Plattsburg, N. Y.
163243	do	L. A. Busby	117	111	1	1892	Northumberland, N. Y.	Do.
164448	Scow	L. B. P. Co. No. 1	26	26	0	1911	Bellingham, Wash.	Port Townsend, Wash.
164494	do	L. B. P. Co. No. 2	26	26	0	1911	do	Do.
164495	do	L. B. P. Co. No. 3	26	26	0	1911	do	Do.
164632	do	L. B. P. Co. No. 4	14	14	0	1911	do	Do.
164633	do	L. B. P. Co. No. 5	14	14	0	1911	do	Do.
164748	do	L. C. No. 1	23	23	0	1912	Port Blakeley, Wash.	Seattle, Wash.
164749	do	L. C. No. 2	23	23	0	1912	do	Do.
164750	do	L. C. No. 3	14	14	0	1912	do	Do.
164831	do	L. C. No. 4	23	23	0	1912	do	Do.
165044	do	L. C. L. Co. No. 1	14	14	1	1912	Bath, Me.	Bath, Me.
165049	do	L. C. L. Co. No. 2	13	13	1	1912	do	Do.
165065	do	L. C. L. Co. No. 3	13	13	1	1912	do	Do.
48588	Barge	L. D. Larkin	103	98	1	1889	Whitehall, N. Y.	Plattsburg, N. Y.
163821	Canal boat	L. D. Prouty	123	117	0	1909	do	Do.
48703	Barge	L. E. Muller	229	229	1	1892	Rondout, N. Y.	New York, N. Y.
48684	do	L. F. Leary	326	326	0	1901	Brooklyn, N. Y.	Do.
48577	do	L. H. Bristol	286	276	1	1888	New Haven, Conn.	New Haven, Conn.
164908	Scow	L. I. & M. Co. No. 1	18	18	0	1907	Hoquiam, Wash.	Port Townsend, Wash.
164755	do	L. McN. & L. No. 1	28	28	0	1912	Port Blakeley, Wash.	Seattle, Wash.
164756	do	L. McN. & L. No. 2	28	28	0	1912	do	Do.
164757	do	L. McN. & L. No. 3	28	28	0	1912	do	Do.
164758	do	L. McN. & L. No. 4	15	15	0	1912	do	Do.
164759	do	L. McN. & L. No. 5	15	15	0	1912	do	Do.
165165	do	L. McN. & L. No. 6	14	14	0	1913	do	Do.
165166	do	L. McN. & L. No. 7	14	14	0	1913	do	Do.
165167	do	L. McN. & L. No. 8	14	14	0	1913	do	Do.
165168	do	L. McN. & L. No. 9	14	14	0	1913	do	Do.
165169	do	L. McN. & L. No. 10	14	14	0	1913	do	Do.
48614	Canal boat	L. P. Child	152	152	0	1888	Lewisburg, Pa.	New York, N. Y.
163534	Barge	L. P. Featherstone	838	838	2	1908	Port Bolivar, Tex.	Galveston, Tex.
164734	Scow	L. P. No. 1	23	23	0	1912	Port Blakeley, Wash.	Seattle, Wash.
48613	Canal boat	L. R. Barrett	124	124	0	1888	Whitehall, N. Y.	New York, N. Y.
162776	do	L. S. Parsons	104	99	1	1906	Rondout, N. Y.	Plattsburg, N. Y.
162613	Barge	L. S. Storrs	522	522	1	1905	do	New York, N. Y.
30276	do	L. V. No. 108	166	155	1	1901	Port Richmond, N. Y.	Perth Amboy, N. J.
48572	Canal boat	L. W. Beecher	98	93	1	1888	Whitehall, N. Y.	Plattsburg, N. Y.
163408	Barge	L. W. Francis	291	291	1	1902	Kingston, N. Y.	New York, N. Y.
162418	House boat	La Duchesse	247	247	2	1903	Alexandria Bay, N. Y.	Cape Vincent, N. Y.
163450	Barge	Lafayette	504	504	1	1908	Perth Amboy, N. J.	New York, N. Y.
48464	do	Lackawanna	277	263	1	1873	New Baltimore, N. Y.	Do.
163797	Dredge	LACKAWANNA	331	312	4	1909	Buffalo, N. Y.	Erie, Pa.
14741	Barge	Lady Ellen	178	178	1	1856	Dorchester, N. J.	Boston, Mass.
163259	Scow	Lake Bay No. 1	18	18	0	1907	Lake Bay, Wash.	Tacoma, Wash.
163260	do	Lake Bay No. 2	11	11	0	1905	do	Do.
48599	Barge	Lake Worth	149	142	0	1891	Brooklyn, N. Y.	New York, N. Y.
164302	do	Lamb	14	14	2	1908	Lambs Ferry, Ala.	Chattanooga, Tenn.
48695	do	Lark	44	44	0	1902	Detroit, Mich.	Detroit, Mich.
164298	do	Larkin	12	12	1	1909	Larkins Landing, Ala.	Chattanooga, Tenn.
48702	do	Larnie	380	380	1	1902	Elkton, Md.	Philadelphia, Pa.
164090	do	Lassie	12	12	1	1909	Burlington, Iowa	Burlington, Iowa.

† Formerly barge Blue Bird.

\* Formerly barge Auburn.

† Sold alien 1913.

## UNRIGGED MERCHANT VESSELS OF THE UNITED STATES—Continued.

Official No.	Class.	Name of vessel.	Gross tonnage.	Net tonnage.	Crew.	When built.	Where built.	Home port (where permanent document issues).
48660	Barge	Laura	292	292	0	1900	West New Brighton, N. Y.	New York, N. Y.
57370	do	Laura	176	176	2	1857	Athens, N. Y.	Do.
48689	Canal boat	Laura Allard	99	94	1	1902	Champlain, N. Y.	Plattsburg, N. Y.
48583	do	Laura Callanan	107	101	1	1888	Schuylerville, N. Y.	Do.
162129	Barge	Laura M. Keeler	389	389	1	1903	Elkton, Md.	New York, N. Y.
48698	do	Laurie V. Grove	324	324	1	1891	do	Philadelphia, Pa.
164325	do	Lawrence Kenney	146	146	1	1906	Kingston, N. Y.	New York, N. Y.
48694	Scow	Lawrence No. 1	5	5	0	1891	Beach, Wash.	Port Townsend, Wash.
48651	Barge	Lawrence Redican	273	273	1	1899	West New Brighton, N. Y.	New York, N. Y.
164199	Canal boat	Lawrence C. Giff	106	99	1	1910	Rondout, N. Y.	Albany, N. Y.
162820	Scow	Lazy	9	9	0	1906	Anacortes, Wash.	Port Townsend, Wash.
165264	Barge	Lebanon	472	472	1	1913	Tottenville, N. Y.	New York, N. Y.
164189	Barge	Leeper	8	8	1	1906	Leepers Ferry, Tenn.	Chattanooga, Tenn.
163647	do	Lehrman	17	17	1	1908	Lansing, Iowa	Galena, Ill.
164237	Canal boat	Leila M. Block	116	100	1	1896	Durhamville, N. Y.	Albany, N. Y.
163778	Scow	LEINSTER	316	316	1	1909	Ecorse, Mich.	Buffalo, N. Y.
165376	Barge	Leamen	5	5	1	1913	Leamens Ferry, Tenn.	Chattanooga, Tenn.
48604	Canal boat	Leman Fenton	98	93	1	1890	Fort Ann, N. Y.	Plattsburg, N. Y.
48650	Barge	Lena	146	146	1	1900	Brooklyn, N. Y.	New York, N. Y.
140303	do	Lena R. Kaplan	75	72	0	1878	Greenport, N. Y.	Boston, Mass.
48596	Canal boat	Leo C. Baudett	103	98	1	1891	Champlain, N. Y.	Plattsburg, N. Y.
48622	do	Leon Robert	111	105	1	1896	do	Do.
163522	do	Leon N. Fish	104	99	1	1908	Watervliet, N. Y.	Do.
163451	Barge	Leonard Calvert	352	352	1	(†)	do	New York, N. Y.
164823	do	Leonardo	478	478	1	1912	Tottenville, N. Y.	Do.
163247	do	Leroy	168	142	1	1907	do	Do.
163482	do	Leslie	189	189	1	1904	Newburgh, N. Y.	Do.
165218	do	Leslie	291	291	1	1913	Camden, N. J.	Philadelphia, Pa.
162448	do	Leslie R.	410	410	0	1905	Rondout, N. Y.	New York, N. Y.
48574	do	Leslie E. Rogers	127	121	1	1888	do	Do.
164692	Canal boat	Lester E. Thamer	152	152	0	1910	Tonawanda, N. Y.	Buffalo, N. Y.
48704	Barge	Letty	383	365	0	1903	Gildersleeve, Conn.	New York, N. Y.
163285	do	Leverine	180	180	1	1907	Camden, N. J.	Philadelphia, Pa.
15874	do	Levi Grant	204	194	2	1872	Sheboygan, Wis.	Milwaukee, Wis.
165365	do	Lewis M.	12	12	0	1913	Oquawka, Ill.	Burlington, Iowa
48573	Canal boat	Lewis B. Wagman	107	102	1	1888	Moses Kill, N. Y.	Plattsburg, N. Y.
48600	do	Lewis H. Ross	103	98	1	1891	Champlain, N. Y.	Do.
163657	Barge	Lewis W. Aldrich	218	218	1	1908	Brooklyn, N. Y.	New York, N. Y.
48615	do	Lewisburg	181	181	0	1882	Lewisburg, Pa.	Do.
48649	do	Lewiston	410	389	0	1899	Brooklyn, N. Y.	Do.
163127	do	Liberty	410	410	1	1907	Perth Amboy, N. J.	Do.
163517	Scow	Liberty	92	92	3	1897	do	Perth Amboy, N. J.
163997	do	Lieschen	6	6	0	1910	Port Townsend, Wash.	Port Townsend, Wash.
164460	do	Lighter No. 1	33	33	1	1909	Buffalo, N. Y.	Buffalo, N. Y.
48560	do	Lillian	112	112	2	1887	Brooklyn, N. Y.	New York, N. Y.
48679	Barge	Lillian	344	325	0	1901	Gildersleeve, Conn.	Hartford, Conn.
163802	do	Lillian	32	32	1	1909	Knoxville, Tenn.	Chattanooga, Tenn.
163149	do	Lillian Aldrich	196	196	0	1906	Kingston, N. Y.	New York, N. Y.
48692	Canal boat	Lillian B. Hewitt	105	99	1	1902	Watervliet, N. Y.	Albany, N. Y.
163360	Barge	Lillian K. Marshall	129	129	1	1907	do	New York, N. Y.
141706	Scow	Lillie	26	26	0	1901	Seattle, Wash.	Nome, Alaska.
48612	Barge	Lillie C. Hart	120	120	1	1895	Brooklyn, N. Y.	New York, N. Y.
164292	do	Lillie E. Leach	270	270	1	1910	Kingston, N. Y.	Do.
163693	Canal boat	Lillie & Lester	132	125	1	1908	Whitehall, N. Y.	Do.
48639	Scow	Lilly	7	7	0	1897	Whitcom, Wash.	Port Townsend, Wash.
164178	do	Lilly	10	10	0	1909	Seattle, Wash.	Do.
48642	Barge	Lilly B. Dalley	210	210	1	1899	South Rondout, N. Y.	Perth Amboy, N. J.
164877	House boat	Lily	9	9	0	1909	Alexandria Bay, N. Y.	Cape Vincent, N. Y.
164071	Canal boat	Limery La Veck	107	102	1	1880	Tonawanda, N. Y.	Plattsburg, N. Y.
162686	Barge	Lincoln	182	154	1	1906	Weehawken, N. J.	New York, N. Y.
164175	Dredge	Lincoln	225	225	13	1893	Saginaw, Mich.	Duluth, Minn.
164235	do	Lincoln	474	474	1	1910	Bentley Manor, N. Y.	Do.
164999	Scow	Linda	8	5	1	1912	Dresden, Me.	Bath, Me.
165103	Barge	Linden	443	417	1	1912	Mariner Harbor, N. Y.	New York, N. Y.
48646	do	Linthgo	297	272	0	1899	Port Richmond, N. Y.	Do.
164599	do	Lithgow	370	370	1	1911	St. Michael, Alaska	Tacoma, Wash.
48542	do	Little Falls	116	110	0	1881	Brooklyn, N. Y.	New York, N. Y.
48569	do	Livingston	202	195	0	1887	Elizabeth, N. J.	Do.
163856	do	Lizzie Agnes	248	248	1	1909	Kingston, N. Y.	Do.
48677	do	Lizzie B.	211	211	1	1895	Astoria, N. Y.	Do.
48640	Canal boat	Lizzie Harvey	151	151	1	1893	Durhamville, N. Y.	Do.
48678	Barge	Lizzie Horan	335	335	1	1901	Rondout, N. Y.	Do.
163221	do	Lizzie Wallace	181	165	1	1882	Elizabeth City, N. C.	Do.
165025	Scow	Lloyd	11	11	0	1912	Hidden Inlet, Alaska	Richmond, Va.
162777	Canal boat	Lloyd N. Scott	102	97	1	1906	Rondout, N. Y.	Ketchikan, Alaska
48402	Barge	Lockport	222	209	1	1892	Elkton, Md.	Plattsburg, N. Y.
164043	do	Lockport	426	398	1	1910	Tottenville, N. Y.	Philadelphia, Pa.
48631	Scow	Lockwood VIII	148	148	0	1898	Seattle, Wash.	New York, N. Y.
48565	Barge	Locust Valley	110	105	0	1887	Brooklyn, N. Y.	Seattle, Wash.
48693	do	Lolo	207	207	0	1902	Port Blakeley, Wash.	New York, N. Y.

† Formerly barge Six Sisters.

\* Formerly barge Blue Ridge.

† Rebuilt, 1908.

## UNRIGGED MERCHANT VESSELS OF THE UNITED STATES—Continued.

Official No.	Class.	Name of vessel.	Gross tonnage.	Net tonnage.	Crew.	When built.	Where built.	Home port (where permanent document issues.
165356	Barge	Long	6	6	1	1909	Longs Ferry, Tenn.	Chattanooga, Tenn.
15632	do	Long Island City	339	302	1	1869	Greenpoint, N. Y.	New York, N. Y.
162322	Scow	Lopez	15	15	0	1904	Lopez, Wash.	Port Townsend, Wash.
164667	do	Lopez No. 2	6	6	0	1911	do	Do.
163550	Barge	LORAIN	596	503	1	1908	Cleveland, Ohio	Cleveland, Ohio.
164582	Canal boat	Loretta	95	90	1	1892	Tonawanda, N. Y.	Plattsburg, N. Y.
165318	Barge	Loretta Monk	303	303	0	1912	Kingston, N. Y.	New York, N. Y.
164191	do	Loretto	249	249	1	1904	Brooklyn, N. Y.	Do.
164443	Scow	Lota	11	11	0	1911	Ketchikan, Alaska	Ketchikan, Alaska.
163977	Barge	Lottie	425	425	2	1909	Elkton, Md.	Philadelphia, Pa.
162467	Scow	Lottie Koerber	58	58	2	1901	Buffalo, N. Y.	Buffalo, N. Y.
48664	Canal boat	Louie Roffo	103	98	1	1886	do	Plattsburg, N. Y.
163660	Barge	Louis	448	427	0	1908	Gildersleeve, Conn.	Hartford, Conn.
48621	do	Louis H.	323	307	3	1884	Sikea, Sweden	Wilmington, N. C.
165253	do	Louis J. Dempsey	457	426	2	1913	Gildersleeve, Conn.	Philadelphia, Pa.
48618	do	Louis O'Donnell	204	204	0	1888	Jersey City, N. J.	New York, N. Y.
48632	do	Louisa	247	234	1	1888	Gildersleeve, Conn.	Perth Amboy, N. J.
57371	do	Louisa C.	217	206	2	1861	New Baltimore, N. Y.	New York, N. Y.
48605	do	Louise	159	159	0	1893	Hastings, Minn.	St. Paul, Minn.
163728	do	Louise Denker	275	275	1	1899	South Rondout, N. Y.	New York, N. Y.
162710	do	Louise Helen	447	447	1	1896	Chattanooga, Tenn.	Calro, Ill.
163974	do	Louise F. Schumann	379	379	1	1909	Kingston, N. Y.	New York, N. Y.
48681	do	Lowndes	311	260	2	1901	Baltimore, Md.	Baltimore, Md.
162368	do	Lucina	311	311	0	1904	Rondout, N. Y.	New York, N. Y.
165060	do	Lucitania	40	40	0	1908	Homosasa, Fla.	Cedar Keys, Fla.
48675	Canal boat	Lucretia	117	111	1	1901	Whitehall, N. Y.	Plattsburg, N. Y.
200216	Barge	Lucretia	285	285	2	1903	Pocomoke City, Md.	Baltimore, Md.
164878	House boat	Lucy May	5	5	1	1900	Fishers Landing, N. Y.	Cape Vincent, N. Y.
48647	Barge	Ludlow	413	392	0	1899	Brooklyn, N. Y.	New York, N. Y.
164943	Scow	Luella Palmer	18	10	1	1912	Bath, Me.	Richmond, Me.
163196	Barge	Luke & Willie	373	373	1	1907	Kingston, N. Y.	New York, N. Y.
164471	do	Lukens	13	13	1	1906	Lukens, Fla.	Cedar Keys, Fla.
203752	do	Lukern	49	49	0	1906	Everett, Wash.	Port Townsend, Wash.
164400	Canal boat	Lula May	143	143	1	1893	Schuylerville, N. Y.	New York, N. Y.
163217	Scow	Lumber Jack	127	127	1	1907	Superior, Wis.	Marquette, Mich.
163460	do	Luna Park	23	23	1	1908	Seattle, Wash.	Port Townsend, Wash.
163323	Barge	Lusitania	476	476	0	1907	Perth Amboy, N. J.	New York, N. Y.
48606	Canal boat	Lyman & Willie	103	99	1	1888	Tonawanda, N. Y.	Buffalo, N. Y.
53277	Barge	†Lynn	1,159	1,115	6	1893	Superior, Wis.	Philadelphia, Pa.
48626	do	Lynn	539	539	0	1898	San Francisco, Cal.	St. Michael, Alaska.
48501	do	Lyons	413	388	0	1890	Brooklyn, N. Y.	New York, N. Y.
162409	Canal boat	Lyons Bros.	105	90	1	1905	Watervliet, N. Y.	Plattsburg, N. Y.
48691	House boat	Lysander	171	171	2	1902	Alexandria Bay, N. Y.	Cape Vincent, N. Y.
<b>M.</b>								
165196	Barge	†M.	137	137	0	1900	West Lake, La.	Houston, Tex.
162672	do	M. McMullen	223	223	1	1893	Port Richmond, N. Y.	New York, N. Y.
163917	do	M. A. Q.	303	303	1	1909	South Rondout, N. Y.	Do.
164334	Scow	M. E. Co. No. 1	8	8	0	1910	Seattle, Wash.	Port Townsend, Wash.
164335	do	M. E. Co. No. 2	8	8	0	1910	do	Do.
165212	do	M. S. P. Co. No. 1	20	20	0	1913	do	Seattle, Wash.
165213	do	M. S. P. Co. No. 2	20	20	0	1913	do	Do.
163840	Barge	M. T. No. 1	636	636	0	1909	Winslow, Wash.	Do.
163841	do	M. T. No. 2	636	636	0	1909	do	Do.
164962	do	M. T. No. 3	775	775	0	1912	do	Do.
164973	do	M. T. No. 4	815	815	0	1912	do	Do.
165183	do	M. T. & T. Co. No. 1	175	175	0	1913	Brooklyn, N. Y.	New York, N. Y.
163402	Canal boat	M. Schillner	98	93	1	1888	Tonawanda, N. Y.	Plattsburg, N. Y.
163403	do	M. Stieges	103	98	1	1888	do	Do.
163914	Barge	M. A. Donnelly	373	373	1	1909	Kingston, N. Y.	New York, N. Y.
51326	do	M. Albert Scull	207	207	1	1890	Rondout, N. Y.	Do.
51149	Canal boat	M. D. Johnson	103	98	1	1883	Fort Ann, N. Y.	Plattsburg, N. Y.
51158	do	M. J. Costello	103	98	1	1884	Whitehall, N. Y.	Do.
51437	Barge	M. J. Derby	282	282	1	1902	Rondout, N. Y.	New York, N. Y.
51187	do	M. H. Fuller	433	421	1	1889	New Haven, Conn.	New Haven, Conn.
51414	do	M. M. Redmond	321	311	1	1901	Perth Amboy, N. J.	New York, N. Y.
51367	do	M. P. Smith	166	166	1	1900	Brooklyn, N. Y.	Do.
163937	do	M. T. Farrell	310	310	0	1908	Kingston, N. Y.	Do.
165089	do	M. W. Jones	5	5	1	1911	Beacons Ferry, Tenn.	Chattanooga, Tenn.
51337	do	M. Walton Trader	87	87	1	1896	Clarrington, Ohio	Wheeling, W. Va.
51424	do	Mabel	175	175	0	1889	Elkton, Md.	New York, N. Y.
163330	do	Mabel	346	346	1	1907	Kingston, N. Y.	Do.
163857	do	Mabel	307	307	0	1909	do	Do.
51382	do	Mable	43	43	2	1900	East Grand Forks, Minn.	Pembina, N. Dak.
42840	do	†McAllister Bros. No. 28	337	337	0	1899	Brooklyn, N. Y.	New York, N. Y.
34380	do	†McAllister Bros. No. 29	352	320	0	1899	do	Do.
63014	do	†McAllister Bros. No. 30	153	153	1	1899	do	Do.
37607	do	†McAllister Bros. No. 31	169	169	0	1900	do	Do.

† Formerly Swedish bark Verdandi.  
 ‡ Formerly barge Simeon Watson.  
 § Formerly barge Henry H. Lee.

• Formerly barge Charles Hough.  
 • Formerly barge W. H. Hall.  
 • Formerly barge Frances A. Hall.

† Composite.  
 ‡ Sold alien, 1913.

## UNRIGGED MERCHANT VESSELS OF THE UNITED STATES—Continued.

Official No.	Class.	Name of vessel.	Gross tonnage.	Net tonnage.	Crew.	When built.	Where built.	Home port (where permanent document issues).
59479	Barge	McAllister Bros. No. 32	196	174	1	1897	Long Island City, N. Y.	New York, N. Y.
165303	do	McAllister Bros. No. 63	415	415	1	1912	Rondout, N. Y.	Do.
164088	do	McBee	10	10	0	1907	Hullfakers Ferry, Tenn.	Chattanooga, Tenn.
164397	do	McClary	5	5	1	1910	Patty, Tenn.	Do.
35562	do	McCusker and Schroeder	287	278	2	1899	Gildersleeve, Conn.	New York, N. Y.
164753	do	McElwee	6	6	1	1907	McElwees Landing, Tenn.	Chattanooga, Tenn.
165287	do	McGee	7	7	1	1908	Crocketts Ferry, Tenn.	Do.
51376	Scow	McKinley	22	22	0	1900	Anacortes, Wash.	Port Townsend, Wash.
161942	Barge	McMurray	6	6	1	1912	Chilhowee, Tenn.	Chattanooga, Tenn.
163249	do	McNab	633	633	1	1906	St. Michael, Alaska	St. Michael, Alaska.
51369	Canal boat	McNall Bros.	104	99	1	1889	Tonawanda, N. Y.	Plattsburg, N. Y.
164294	Scow	McPherson No. 1	34	34	0	1910	Colby, Wash.	Seattle, Wash.
164369	Barge	Macon	179	179	1	1908	Brooklyn, N. Y.	New York, N. Y.
51395	do	Macy	176	168	1	1898	South Rondout, N. Y.	Do.
51412	do	Madeline	343	326	0	1901	Gildersleeve, Conn.	Do.
51450	do	Madison	335	251	1	1902	Noank, Conn.	Do.
51435	do	Mae	150	150	0	1902	Diamond Bluff, Wis.	St. Paul, Minn.
163264	Scow	Magda	14	14	0	1907	West Seattle, Wash.	Port Townsend, Wash.
163536	Canal boat	Magdalena Miller	104	98	0	1908	Whitehall, N. Y.	Plattsburg, N. Y.
51321	Scow	Maggie	5	5	0	1897	Fairhaven, Wash.	Port Townsend, Wash.
51443	do	Maggie	13	13	0	1902	Loring, Alaska	Ketchikan, Alaska.
162353	Barge	Maggie	49	49	0	1903	Kenmare, N. Dak.	Pembina, N. Dak.
163677	Scow	Maggie	79	79	0	1908	Camano, Wash.	Port Townsend, Wash.
51173	Canal boat	Maggie Bergen	101	96	1	1888	West Troy, N. Y.	Albany, N. Y.
51276	Barge	Maggie Donaldson	355	355	1	1896	Elkton, Md.	Philadelphia, Pa.
51453	do	Maggie Feeney	333	333	1	1902	Rondout, N. Y.	New York, N. Y.
51352	do	Maggie Harrington	230	230	0	1897	Port Richmond, N. Y.	Do.
51203	Canal boat	Maggie F. Healey	113	108	1	1890	Whitehall, N. Y.	Plattsburg, N. Y.
162059	Barge	Maggie G. Lubey	350	350	1	1903	Rondout, N. Y.	New York, N. Y.
51405	Canal boat	Maggie J. Brett	105	99	1	1901	Whitehall, N. Y.	Plattsburg, N. Y.
51239	Barge	Magnet	183	183	1	1893	Noank, Conn.	New York, N. Y.
51456	do	Magnolia	151	104	2	1903	Baltimore, Md.	Baltimore, Md.
164554	do	Maier Bros	287	287	2	1911	Kingston, N. Y.	New York, N. Y.
51466	do	MAHONING	229	229	1	1903	Camden, N. J.	Port Arthur, Tex.
51113	do	Maine	92	84	2	1880	Brooklyn, N. Y.	New York, N. Y.
51372	do	Maine	167	143	1	1900	do	Do.
51247	do	Majestic	285	285	1	1894	Gildersleeve, Conn.	Do.
51431	do	Majestic	317	161	1	1902	Noank, Conn.	Do.
162674	Dredge	MAJESTIC	560	372	8	1905	Manitowoc, Wis.	Duluth, Minn.
163203	Barge	Major	10	10	1	1907	Burlington, Iowa	Burlington, Iowa.
163932	do	Malcolm	449	433	0	1909	Gildersleeve, Conn.	Hartford, Conn.
164008	do	Malden	425	396	1	1910	Tottenville, N. Y.	New York, N. Y.
51340	do	Malone	410	388	0	1899	Brooklyn, N. Y.	Do.
51301	Scow	Mame	5	5	0	1896	Anacortes, Wash.	Port Townsend, Wash.
163725	do	Mame	174	174	0	1908	New Haven, Conn.	New Haven, Conn.
164143	Barge	Mame Cavanagh	372	372	1	1908	Kingston, N. Y.	New York, N. Y.
51338	do	Mamie	283	270	0	1899	Gildersleeve, Conn.	Do.
51351	do	Mamie Fahy	294	294	1	1899	Rondout, N. Y.	Do.
163643	Canal boat	Mamie Martin	106	99	1	1901	Northumberland, N. Y.	Albany, N. Y.
162672	Barge	Mamie O'Neill	302	302	1	1903	Rondout, N. Y.	New York, N. Y.
162311	do	Mamie & Frank	345	345	1	1904	do	Do.
164433	do	MANAGUA	177	177	1	1906	Camden, N. J.	Do.
51196	do	Manco	159	159	1	1889	Noank, Conn.	Do.
163136	Scow	Manette No. 1	9	9	0	1904	Manette, Wash.	Port Townsend, Wash.
163137	do	Manette No. 2	12	12	0	1904	Port Orchard, Wash.	Do.
51190	Barge	Manhattan	161	161	1	1889	Noank, Conn.	New York, N. Y.
51297	do	Manila	485	418	1	1898	do	Do.
165187	do	Manitowoc	2,065	2,065	1	1913	Manitowoc, Wis.	Milwaukee, Wis.
164213	Canal boat	Manley D. Marshall	105	100	1	1901	Northumberland, N. Y.	Plattsburg, N. Y.
51155	do	Marcello Jordan	103	98	1	1885	Whitehall, N. Y.	Do.
51358	Barge	Marcellus	285	264	0	1900	Port Richmond, N. Y.	New York, N. Y.
50570	Scow	March	138	134	2	1874	Brooklyn, N. Y.	Do.
51330	do	March	104	104	1	1905	Tacoma, Wash.	Tacoma, Wash.
51139	Canal boat	Marcia C. Currie	105	100	1	1881	Champlain, N. Y.	Plattsburg, N. Y.
67330	Scow	Marcioni	175	175	3	1892	Duluth, Minn.	Duluth, Minn.
51428	Barge	MARCUS HOOK	299	299	2	1902	Elizabeth, N. J.	Philadelphia, Pa.
16229	do	Marcy	182	153	1	1905	Weehawken, N. J.	New York, N. Y.
51323	Dredge	MARGARET	338	338	3	1899	Philadelphia, Pa.	Philadelphia, Pa.
51436	Barge	Margaret	345	345	1	1902	Rondout, N. Y.	New York, N. Y.
162030	do	Margaret	384	368	0	1903	Gildersleeve, Conn.	Do.
162549	Canal boat	Margaret	104	99	1	1905	Rondout, N. Y.	Plattsburg, N. Y.
164239	Barge	Margaret	345	345	1	1907	Kingston, N. Y.	New York, N. Y.
163633	do	Margaret	406	406	0	1908	do	Do.
162529	Canal boat	Margaret Carbray	103	98	1	1904	Champlain, N. Y.	Plattsburg, N. Y.
163440	Barge	MARGARET DEMISEY	518	518	1	1908	Philadelphia, Pa.	Philadelphia, Pa.
51421	do	Margaret Hart	300	300	0	1901	Rondout, N. Y.	New York, N. Y.
163171	Canal boat	Margaret Herbert	112	106	1	1885	Lockport, N. Y.	Plattsburg, N. Y.
162953	do	Margaret Hickey	112	112	1	1888	Buffalo, N. Y.	Do.
51400	Barge	Margaret Irving	264	252	1	1900	Perth Amboy, N. J.	New York, N. Y.
163394	do	Margaret Leach	399	399	1	1907	Kingston, N. Y.	Do.
162332	do	Margaret Meyers	124	124	1	1901	West New Brighton, N. Y.	Do.

1 Formerly barge Thomas M. Pansors.

2 Formerly barge Dorothea.

3 Formerly scow No. 12.



## UNRIGGED MERCHANT VESSELS OF THE UNITED STATES—Continued.

Official No.	Class.	Name of vessel.	Gross tonnage.	Net tonnage.	Crew.	When built.	Where built.	Home port (where permanent document issues).
164203	Canal boat	Margaret A. Hines	129	125	1	1910	Whitehall, N. Y.	Albany, N. Y.
51215	do	Margaret F. Bigelow	104	99	1	1891	Champlain, N. Y.	Plattsburg, N. Y.
165327	do	Margaret M. Feeley	108	100	1	1913	Whitehall, N. Y.	Albany, N. Y.
163930	do	Margaret M. Graves	119	109	1	1908	Tonawanda, N. Y.	Do.
51446	Barge	Margaret T. Greer	322	322	1	1902	Sleightsburg, N. Y.	New York, N. Y.
92535	do	Margery	325	325	4	1893	Essex, Mass.	Marblehead, Mass.
162968	do	Margie Meyer	169	169	0	1896	South Rondout, N. Y.	New York, N. Y.
163926	Canal boat	Marguerite Egan	124	117	1	1909	Whitehall, N. Y.	Plattsburg, N. Y.
162990	Barge	Marguerite S. W.	207	207	1	1904	Kingston, N. Y.	New York, N. Y.
51305	do	Maria	153	153	1	1898	Port Richmond, N. Y.	Do.
51204	Canal boat	Maria Dagwell	110	104	1	1890	Schuylersville, N. Y.	Plattsburg, N. Y.
51334	Barge	Maria T.	182	142	1	1899	Brooklyn, N. Y.	New York, N. Y.
162426	do	Marian B. Harris	373	373	1	1905	do	Do.
51409	do	Marie Kelly	289	289	1	1903	Kingston, N. Y.	Do.
51356	do	Marietta	313	261	2	1900	Baltimore, Md.	Baltimore, Md.
164111	House boat	Marietta	28	28	2	1909	Alexandria Bay, N. Y.	Cape Vincent, N. Y.
51232	Barge	Marion	134	127	1	1893	Rondout, N. Y.	New York, N. Y.
51285	do	Marion	383	369	0	1898	Gildersleeve, Conn.	Do.
51316	do	Marion	178	165	1	1898	Tottenville, N. Y.	Do.
163871	Scow	Marion	273	273	0	1909	Stellacoom, Wash.	Port Townsend, Wash.
164275	Canal boat	Marion Heffern	106	99	1	1910	Rondout, N. Y.	Albany, N. Y.
164423	Barge	Marion O.	304	304	1	1911	Brooklyn, N. Y.	New York, N. Y.
165051	Canal boat	Marion O'Neill	104	99	1	1912	Rondout, N. Y.	Chattanooga, Tenn.
51270	Barge	Marion E. Bulley	204	204	1	1896	South Rondout, N. Y.	New York, N. Y.
163355	do	Marjorie D.	371	371	1	1907	Eddyville, N. Y.	Do.
162172	do	Markatanna	140	140	4	1904	Clinton, Iowa	Rock Island, Ill.
163749	do	Marlboro	169	169	1	1909	Tottenville, N. Y.	New York, N. Y.
51457	do	Marlin	365	365	1	1900	Elkton, Md.	Philadelphia, Pa.
51192	do	Marshall	223	223	1	1889	Rondout, N. Y.	New York, N. Y.
162438	Scow	Marten	761	761	1	1905	Winslow, Wash.	St. Michael, Alaska.
51306	Barge	Martha	164	164	2	1898	Brooklyn, N. Y.	New York, N. Y.
51452	do	Martha Wood	315	315	1	1901	Rondout, N. Y.	Do.
51141	Canal boat	Martha A. Biglow	103	98	2	1882	Champlain, N. Y.	Burlington, Vt.
51137	do	Martha L. Schoolcraft	113	108	1	1881	do	Plattsburg, N. Y.
51318	do	Martin J. Mulqueen	118	112	1	1898	Whitehall, N. Y.	Do.
163340	Barge	Martin P. Horan	373	373	0	1907	Kingston, N. Y.	New York, N. Y.
162349	Scow	Martin Gravel Co. No. 1	290	290	0	1904	Seattle, Wash.	New York, N. Y.
50965	Barge	Marvin	274	261	1	1874	New Baltimore, N. Y.	New York, N. Y.
163300	Canal boat	Marvin H. Lear	100	95	1	1889	Buffalo, N. Y.	Plattsburg, N. Y.
51157	do	Mary	104	98	1	1886	Whitehall, N. Y.	Do.
51279	Barge	Mary	234	220	1	1897	Gildersleeve, Conn.	New York, N. Y.
51379	do	Mary	73	73	0	1898	Syracuse, N. Y.	Cape Vincent, N. Y.
163165	do	Mary	18	18	1	1907	Andalusia, Ill.	Rock Island, Ill.
163710	Scow	Mary Ann	99	99	0	1908	Bremerton, Wash.	Seattle, Wash.
164410	do	Mary Ann No. 2	111	111	0	1903	do	Port Townsend, Wash.
165024	do	Mary Ann No. 3	37	37	0	1912	Bremerton, Wash.	Seattle, Wash.
162398	Barge	Mary Augusta	310	310	1	1904	Eddyville, N. Y.	New York, N. Y.
163048	do	Mary B.	38	38	1	1908	Hancocks Bridge, N. J.	Bridgeton, N. J.
163615	do	Mary Bernardine	408	397	2	1908	Kingston, N. Y.	New York, N. Y.
162109	do	Mary Bulger	281	281	1	1903	Rondout, N. Y.	Do.
164145	Canal boat	Mary E.	104	99	1	1896	Tonawanda, N. Y.	Albany, N. Y.
163507	Barge	Mary Freston	275	275	0	1907	Kingston, N. Y.	New York, N. Y.
51171	Canal boat	Mary Gaffney	104	99	1	1888	Whitehall, N. Y.	Plattsburg, N. Y.
162825	do	Mary Giff	104	98	1	1906	Watervliet, N. Y.	Albany, N. Y.
163545	Barge	Mary H.	410	410	0	1908	South Rondout, N. Y.	New York, N. Y.
165046	do	Mary K.	270	270	0	1909	Kingston, N. Y.	Do.
51144	Canal boat	Mary Lenahan	109	104	1	1881	Orwell, Vt.	Plattsburg, N. Y.
164989	do	Mary Mulia	120	113	1	1910	Whitehall, N. Y.	Albany, N. Y.
162626	Barge	Mary Mason	243	243	1	1892	Port Richmond, N. Y.	New York, N. Y.
51406	do	Mary McAndrew	301	301	1	1901	Sleightsburg, N. Y.	Do.
51415	do	Mary Monk	322	322	1	1900	do	Do.
163645	do	Mary No. 2	7	7	0	1905	Clarington, Ohio	Wheeling, W. Va.
51407	do	Mary Quigley	301	301	1	1900	West New Brighton, N. Y.	New York, N. Y.
153373	Canal boat	Mary A. Deegan	105	98	1	1913	Rondout, N. Y.	Albany, N. Y.
164851	do	Mary A. Fee	127	121	1	1912	Whitehall, N. Y.	Plattsburg, N. Y.
163822	Barge	Mary A. Hammond	385	385	1	1908	Kingston, N. Y.	New York, N. Y.
162450	do	Mary A. Hooper	313	282	3	1905	Pocomoke City, Md.	Wilmington, Del.
162194	do	Mary A. Kennelly	293	293	1	1904	Brooklyn, N. Y.	New York, N. Y.
51174	Canal boat	Mary A. Kenney	102	97	1	1888	Whitehall, N. Y.	Plattsburg, N. Y.
51401	Barge	Mary A. Reardon	229	229	1	1889	Kingston, N. Y.	New York, N. Y.
51115	Canal boat	Mary A. Roberts	116	110	1	1880	Champlain, N. Y.	Albany, N. Y.
51133	do	Mary A. Stafford	122	116	1	1881	Fort Ann, N. Y.	Plattsburg, N. Y.
164925	Barge	Mary B. King	229	229	1	1901	Grassy Point, N. Y.	New York, N. Y.
90743	do	Mary B. Rogers	92	87	0	1875	Phippsburg, Me.	New London, Conn.
51339	do	Mary C. McNally	379	379	1	1897	Elkton, Md.	Philadelphia, Pa.
51206	Canal boat	Mary C. Wight	117	112	1	1885	West Troy, N. Y.	Plattsburg, N. Y.
163416	Barge	Mary E. Creighton	380	380	0	1908	Kingston, N. Y.	New York, N. Y.
162054	Canal boat	Mary E. Ward	103	98	1	1902	Whitehall, N. Y.	Do.
162566	Barge	Mary F. Flannery	374	374	1	1905	Rondout, N. Y.	Do.
51440	do	Mary F. Hughes	295	295	0	1901	do	Do.
163215	Canal boat	Mary J. De Long	104	99	1	1889	North Bay, N. Y.	Plattsburg, N. Y.
162215	do	Mary J. Oliver	101	96	1	1904	Champlain, N. Y.	Do.

## UNRIGGED MERCHANT VESSELS OF THE UNITED STATES—Continued.

Official No.	Class.	Name of vessel.	Gross tonnage.	Net tonnage.	Cbr.	When built.	Where built.	Home port (where permanent document issues).
163640	Canal boat	Mary J. Sparks	107	99	1	1879	Buffalo, N. Y.	Albany, N. Y.
163147	do	Mary J. Wood	105	99	1	1902	Northumberland, N. Y.	Do.
163523	do	Mary M. Richard	104	99	1	1908	Watervliet, N. Y.	Do.
90630	Barge	Mary S. Bradshaw	379	311	2	1874	Philadelphia, Pa.	Philadelphia, Pa.
163291	do	Mary V. Costello	247	247	1	1904	West New Brighton, N. Y.	Perth Amboy, N. J.
163356	do	Mary Ellen Wood	393	393	1	1907	Kingston, N. Y.	New York, N. Y.
51462	do	Maryland	361	361	3	1899	Elkton, Md.	Baltimore, Md.
162523	Scow	Marysville	12	12	0	1905	Marysville, Wash.	Port Townsend, Wash.
164432	Barge	MASAYA	177	177	1	1906	Camden, N. J.	New York, N. Y.
51240	do	Mascot	179	179	1	1893	Noank, Conn.	Do.
51444	Scow	Mascot	15	15	0	1901	Loring, Alaska	Ketchikan, Alaska.
165145	Dredge	Mascot	364	364	12	1879	Baltimore, Md.	New York, N. Y.
164170	Canal boat	Master Workman	95	90	1	1891	Tonawanda, N. Y.	Plattsburg, N. Y.
51388	Barge	Mathilde	194	187	1	1900	Wilmington, Del.	Philadelphia, Pa.
162405	do	Mathilde R.	219	219	1	1904	Rondout, N. Y.	New York, N. Y.
51168	Canal boat	Mattie V. Buell	100	95	1	1888	Whitehall, N. Y.	Plattsburg, N. Y.
58063	Barge	Matilda C. Monk	272	272	1	1895	Port Richmond, N. Y.	New York, N. Y.
67486	do	Mattapony	363	363	1	1900	Elkton, Md.	Philadelphia, Pa.
51166	Canal boat	Mattie	100	95	1	1888	Whitehall, N. Y.	Albany, N. Y.
164307	Barge	Mattie Ann	10	10	2	1906	South Pittsburg, Tenn.	Chattanooga, Tenn.
164279	Canal boat	Mattie & Walter	119	113	1	1890	Ithaca, N. Y.	Plattsburg, N. Y.
51259	Scow	Mattie and Willie	232	232	0	1893	Rondout, N. Y.	New York, N. Y.
163446	Barge	Mauch Chunk	529	501	2	1908	Noank, Conn.	Do.
51249	Canal boat	Maud	103	98	1	1880	North Bay, N. Y.	Plattsburg, N. Y.
51289	Scow	Maud	13	13	0	1897	Blaine, Wash.	Port Townsend, Wash.
164971	do	Maud	43	43	0	1912	Anacortes, Wash.	Do.
51161	Canal boat	Maud S.	99	94	1	1884	Whitehall, N. Y.	Plattsburg, N. Y.
51448	Scow	Maud S.	44	44	0	1901	Anacortes, Wash.	Port Townsend, Wash.
163365	Barge	Mauretania	476	476	1	1907	Perth Amboy, N. J.	New York, N. Y.
162627	do	Maurice R.	389	389	0	1905	Rondout, N. Y.	Do.
51442	do	Maurice Woods	323	323	1	1901	do	Do.
164635	do	Maxey	6	6	0	1910	Knoxville, Tenn.	Chattanooga, Tenn.
51430	do	Maxim	365	187	1	1902	Noank, Conn.	New York, N. Y.
51294	Scow	May	5	5	0	1897	Blaine, Wash.	Port Townsend, Wash.
163437	Barge	May	153	153	1	1907	Brooklyn, N. Y.	New York, N. Y.
164387	Scow	May	7	7	0	1911	Seattle, Wash.	Port Townsend, Wash.
164551	Barge	May	25	25	1	1910	Burlington, Iowa	Burlington, Iowa.
164879	House boat	May	34	34	2	1911	St. Lawrence Park, N. Y.	Cape Vincent, N. Y.
164894	Scow	May	6	6	0	1912	Padilla, Wash.	Port Townsend, Wash.
162513	Canal boat	May Egan	135	128	1	1905	Whitehall, N. Y.	Albany, N. Y.
51378	do	May and Annie	106	101	1	1891	do	Newark, N. J.
51324	Scow	May No. 1	13	13	0	1896	Whatcom, Wash.	Port Townsend, Wash.
51290	do	Mayflower	13	13	0	1897	Blaine, Wash.	Do.
163325	Barge	Mayflower	27	27	2	1905	Tyrone, Ky.	Louisville, Ky.
163542	do	May Flower	49	49	2	1903	Evansville, Ind.	Wheeling, W. Va.
162339	Scow	Mead No. 1	265	265	0	1904	Tacoma, Wash.	Tacoma, Wash.
163261	do	Mead No. 2	255	255	0	1907	do	Do.
51441	Barge	Mechanic	313	229	1	1902	Noank, Conn.	New York, N. Y.
51224	do	Medina	222	210	1	1892	Elkton, Md.	Philadelphia, Pa.
164079	do	Medina	428	395	1	1910	Tottenville, N. Y.	New York, N. Y.
164828	Scow	Melozl	61	61	0	1912	Seattle, Wash.	Seattle, Wash.
51392	Barge	Memphis	210	142	1	1900	Noank, Conn.	New York, N. Y.
162032	do	Memphis	412	390	1	1903	Brooklyn, N. Y.	Do.
162644	Scow	Menasha	203	203	0	1905	Everett, Wash.	Port Townsend, Wash.
51331	Barge	Menominee	129	129	0	1889	West Superior, Wis.	Duluth, Minn.
51433	do	Merchant	304	217	1	1902	Noank, Conn.	New York, N. Y.
51275	do	Mercury	337	337	1	1897	Elkton, Md.	Philadelphia, Pa.
51227	do	Messenger	177	177	1	1892	Noank, Conn.	New York, N. Y.
163531	do	Messenger	410	410	1	1908	Perth Amboy, N. J.	Do.
162022	Scow	Metlakatlian	13	13	0	1903	Metlakatlia, Alaska	Ketchikan, Alaska.
51194	Barge	Metropolis	160	160	1	1889	Noank, Conn.	New York, N. Y.
51191	do	Metropolitan	380	367	1	1889	do	Do.
51221	do	Mexico	223	223	1	1889	Orange, Tex.	Port Arthur, Tex.
51357	do	Mexico	288	267	0	1900	Port Richmond, N. Y.	New York, N. Y.
51366	do	Mexico	153	129	1	1900	Brooklyn, N. Y.	Do.
163282	do	Miami	191	191	1	1907	Kingston, N. Y.	Do.
163398	do	MICHAEL DEMPSEY	522	522	1	1907	Camden, N. J.	Philadelphia, Pa.
164699	do	Michael Francis	382	382	1	1911	Kingston, N. Y.	New York, N. Y.
51461	do	Michael Henry	314	314	0	1901	Rondout, N. Y.	Do.
51396	do	Michael Hollerin	291	248	1	1900	Perth Amboy, N. J.	Do.
163573	Canal boat	Michael Rickert	107	101	1	1895	Tonawanda, N. Y.	Plattsburg, N. Y.
164141	do	Michael E. Finnican	106	99	1	1910	Rondout, N. Y.	Do.
165010	do	Michael F. Nash	96	91	1	1901	Tonawanda, N. Y.	Do.
51164	do	Michael F. Joy	101	96	1	1887	Whitehall, N. Y.	Do.
165343	do	Michael J. Tucker	111	104	1	1907	do	Albany, N. Y.
51464	do	Michael W. Waters	103	97	1	1903	do	Do.
91830	Barge	Michigan	71	71	0	1885	Portland, Ore.	Port Townsend, Wash.
164486	Scow	Microbe	5	5	0	1911	Seattle, Wash.	Seattle, Wash.
51201	Barge	Midas	149	149	1	1890	Noank, Conn.	New York, N. Y.
51410	Scow	Middaugh	158	158	0	1901	Steilacoom, Wash.	Seattle, Wash.

1 Formerly canal boat Addie Hadcock.

2 Formerly barge Stella O'Callaghan.

3 Formerly barge Now Then.

† Rebuilt 1910.

## UNRIGGED MERCHANT VESSELS OF THE UNITED STATES—Continued.

Official No.	Class.	Name of vessel.	Gross tonnage.	Net tonnage.	Crew.	When built.	Where built.	Home port (where permanent document issues).
163518	Scow	Middlesex	74	74	2	1896	Perth Amboy, N. J.	Perth Amboy, N. J.
92320	Barge	Midget	67	67	2	1891	Leclaire, Iowa	Rock Island, Ill.
164880	House boat	Midget	12	12	1	1911	Alexandria Bay, N. Y.	Cape Vincent, N. Y.
164881	do.	Mignon	15	15	1	1908	Clayton, N. Y.	Do.
162498	Scow	Mike Dohearty	726	726	1	1899	Sturgeon Bay, Wis.	Milwaukee, Wis.
162275	do.	Mike Martin	30	30	0	1904	Loring, Alaska	Ketchikan, Alaska.
51459	Barge	Mildred	282	282	0	1901	Sleightsburg, N. Y.	New York, N. Y.
163624	Scow	Mildred	223	223	1	1908	Perth Amboy, N. J.	Do.
165265	Barge	Mildred	446	446	1	1913	Kingston, N. Y.	Do.
164025	do.	Mildred McNally	494	494	2	1910	Elkton, Md.	Philadelphia, Pa.
165374	do.	Miller	8	8	1	1902	Millers Ferry, Tenn.	Chattanooga, Tenn.
162090	do.	Millford	209	189	1	1903	Brooklyn, N. Y.	New York, N. Y.
51198	do.	Millie	153	146	2	1889	do.	Do.
163293	do.	Millwood	215	190	1	1907	Tottenville, N. Y.	Do.
162199	do.	Milo Mead	115	113	1	1904	City Island, N. Y.	Bridgeport, Conn.
51195	do.	Milton	162	162	1	1889	Noank, Conn.	New York, N. Y.
51342	do.	Milton	290	268	0	1899	Port Richmond, N. Y.	Do.
51307	do.	Milwaukee	169	169	1	1898	Brooklyn, N. Y.	Do.
164985	Scow	MILWAUKEE No. 22	762	762	1	1912	Cleveland, Ohio	Milwaukee, Wis.
51288	Barge	Minerva	25	25	0	1898	Ballard, Wash.	Port Townsend, Wash.
163145	do.	Minerva	222	222	1	1907	Brooklyn, N. Y.	New York, N. Y.
51287	do.	Mink	539	539	0	1898	San Francisco, Cal.	St. Michael, Alaska.
164260	Scow	Mink	11	11	0	1910	Quadra, Alaska	Port Townsend, Wash.
51371	Barge	Minneapolis	192	123	1	1900	Noank, Conn.	New York, N. Y.
162465	do.	Minnehaha	31	31	0	1905	St. Paul, Minn.	St. Paul, Minn.
51238	do.	Minnie	155	147	1	1887	Brooklyn, N. Y.	New York, N. Y.
162152	do.	Minnie D. Kennelly	371	371	1	1904	do.	Do.
162277	do.	Minnie T. Robinson	266	262	2	1904	Pocomoke City, Md.	Seaford, Del.
163276	do.	Minoa	168	141	0	1907	Tottenville, N. Y.	New York, N. Y.
164882	House boat	Mirion	7	7	1	1904	Clayton, N. Y.	Cape Vincent, N. Y.
51208	Canal boat	Miss Georgie	143	136	1	1890	Buffalo, N. Y.	Buffalo, N. Y.
51197	Barge	Mission	160	160	1	1889	Noank, Conn.	New York, N. Y.
164516	do.	Mississippi	315	315	8	1911	Lake City, Minn.	La Crosse, Wis.
165228	do.	Mississippi	203	203	1	1897	Beaumont, Tex.	Galveston, Tex.
164645	do.	Mizzo	530	550	1	1911	St. Michael, Alaska	St. Michael, Alaska.
162274	Scow	Mr. Dooley	30	30	0	1904	Loring, Alaska	Ketchikan, Alaska.
162902	Barge	Mobile	201	201	1	1906	Brooklyn, N. Y.	New York, N. Y.
162624	do.	Mobjack	426	426	1	1905	Elkton, Md.	Philadelphia, Pa.
51320	do.	Mocha	123	84	1	1898	Eddyville, N. Y.	New York, N. Y.
51402	do.	Mogul	318	284	0	1901	Weehawken, N. J.	Do.
51281	do.	Mohawk	180	164	1	1897	Noank, Conn.	Do.
51336	do.	Mohawk	414	391	0	1899	Brooklyn, N. Y.	Do.
164940	do.	Mohawk	466	466	1	1911	Elkton, Md.	Philadelphia, Pa.
163625	do.	Mohawk Barge No. 1	13	13	4	1906	Terre Haute, Ind.	Evansville, Ind.
51282	do.	Mohegan	178	102	1	1897	Noank, Conn.	New York, N. Y.
162295	do.	Mollie	58	58	0	1904	Rock Island, Ill.	Rock Island, Ill.
51468	Scow	Mollie	18	18	0	1903	Whatcom, Wash.	Port Townsend, Wash.
162704	Barge	Mollie	286	286	1	1898	Brooklyn, N. Y.	New York, N. Y.
162985	Scow	Mollie	12	12	0	1906	Tacoma, Wash.	Tacoma, Wash.
51418	Canal boat	Mollie B.	95	90	1	1901	Champlain, N. Y.	Plattsburg, N. Y.
51292	do.	Mollie Barton	134	151	1	1898	Watervliet, N. Y.	New York, N. Y.
164844	Barge	Mollie Weston	369	341	3	1912	Seaford, Del.	Seaford, Del.
163242	Canal boat	Mollie J. Boles	103	98	1	1907	Whitehall, N. Y.	New York, N. Y.
51251	Barge	Monarch	675	655	8	1885	Brooklyn, N. Y.	Do.
51272	Canal boat	Monarch	133	133	1	1890	Whitehall, N. Y.	Plattsburg, N. Y.
265837	Barge	Money Maker	14	10	1	1908	South Mills, N. C.	Elizabeth City, N. C.
50687	do.	Monitor	120	114	2	1871	Brooklyn, N. Y.	New York, N. Y.
164856	House boat	Monitor	12	12	1	1911	Alexandria Bay, N. Y.	Cape Vincent, N. Y.
164996	Barge	Monk	265	265	1	1912	Kingston, N. Y.	New York, N. Y.
162642	do.	Monocacy	150	150	1	1905	Port Richmond, N. Y.	Baltimore, Md.
165206	do.	Monocacy	466	466	1	1913	Chesapeake City, Md.	Philadelphia, Pa.
51460	do.	Monongahela	235	184	2	1903	Baltimore, Md.	Baltimore, Md.
51451	do.	Monroe	335	251	1	1902	Noank, Conn.	New York, N. Y.
162759	Scow	MONROE DOCTRINE	446	446	0	1897	Buffalo, N. Y.	Buffalo, N. Y.
51398	Barge	Monrovia	144	126	2	1901	Port Richmond, N. Y.	Baltimore, Md.
162562	Canal boat	Montana	136	136	1	1890	Buffalo, N. Y.	Buffalo, N. Y.
162692	Barge	Montana	151	104	1	1906	Baltimore, Md.	Baltimore, Md.
162796	do.	Montana	922	922	1	1906	Winslow, Wash.	St. Michael, Alaska.
51363	do.	Montauk	192	170	1	1900	Noank, Conn.	New York, N. Y.
51165	do.	Montrose	202	185	0	1887	Elizabeth, N. J.	Do.
163566	Canal boat	Monty Bros	103	97	0	1901	Northumberland, N. Y.	Albany, N. Y.
51422	Barge	Moody Lee	163	163	2	1900	Brooklyn, N. Y.	New York, N. Y.
164723	do.	MOON	175	175	0	1910	Ambridge, Pa.	Port Arthur, Tex.
51263	do.	Moonlight	283	283	0	1893	South Rondout, N. Y.	New York, N. Y.
164810	do.	Moonlight	14	14	1	1912	Charleston, W. Va.	Wheeling, W. Va.
163152	Scow	Moose	875	875	0	1907	Winslow, Wash.	Eagle, Alaska.
51303	do.	Moran No. 1	33	33	0	1900	Seattle, Wash.	Seattle, Wash.
165091	Barge	Moran No. 4	211	211	0	1900	Brooklyn, N. Y.	New York, N. Y.
165075	do.	Moran No. 8	206	206	0	1906	do.	Brooklyn, N. Y.
165090	do.	Moran No. 12	208	208	0	1906	do.	New York, N. Y.

1 Formerly barge Tloga.

† Exempt, 1913.

## UNRIGGED MERCHANT VESSELS OF THE UNITED STATES—Continued.

Official No.	Class.	Name of vessel.	Gross tonnage.	Net tonnage.	Crew.	When built.	Where built.	Home port (where permanent document issues).
165082	Barge	Moran No. 14	218	218	0	1904	Brooklyn, N. Y.	New York, N. Y.
51193	do	Morgan	383	372	1	1889	Noank, Conn.	Do.
51389	do	Morgan	200	200	1	1883	Camden, N. J.	Do.
163435	do	Morgan City	507	507	1	1908	Perth Amboy, N. J.	Do.
51184	Canal boat	Morgan L. Holmes	104	99	1	1888	Northumberland, N. Y.	Do.
164034	Barge	Morganton	6	6	1	1911	Morganton, Tenn.	Chattanooga, Tenn.
51202	do	Morna	160	160	1	1890	Noank, Conn.	New York, N. Y.
51380	do	Morning Star	214	214	1	1900	South Rondout, N. Y.	Do.
163326	do	Morning Star	178	178	1	1907	Brooklyn, N. Y.	Do.
51370	Canal boat	Morris Shean	104	97	1	1887	Middleport, N. Y.	Albany, N. Y.
163296	Barge	Morton	168	141	0	1907	Cottentville, N. Y.	New York, N. Y.
51138	Canal boat	Moses Davis	116	110	1	1881	Champlain, N. Y.	Albany, N. Y.
16851	Barge	Moses G. Leonard	150	145	1	1883	Poughkeepsie, N. Y.	New York, N. Y.
51355	do	Mott Haven	105	89	0	1900	Weehawken, N. J.	Do.
164372	Scow	Mt. Vernon	115	115	0	1911	Seattle, Wash.	Port Townsend, Wash.
164485	do	Mousquito	5	5	0	1911	do	Seattle, Wash.
185123	do	Mox	25	25	0	1912	do	Do.
184441	do	Mukluk	25	26	0	1911	do	Do.
162739	Canal boat	Munger Bros.	115	109	1	1893	Orwell, Vt.	Albany, N. Y.
51381	Barge	Munson	210	142	1	1900	Noank, Conn.	New York, N. Y.
163905	Scow	Munson	31	31	1	1911	Shelton, Wash.	Tacoma, Wash.
165118	Barge	Munson	436	410	1	1912	Mariner Harbor, N. Y.	New York, N. Y.
163779	Scow	MUNSTER	316	316	1	1909	Evorse, Mich.	Buffalo, N. Y.
163126	Canal boat	Murphy Boys	102	97	1	1907	Whitehall, N. Y.	Plattsburg, N. Y.
165289	Scow	Muskrat	241	214	0	1913	Seattle, Wash.	St. Michael, Alaska.
164475	do	Mutt	20	20	0	1911	do	Seattle, Wash.
51284	Barge	Mutual	149	149	2	1897	Brooklyn, N. Y.	New York, N. Y.
162434	Scow	MUTUAL	441	441	1	1905	Buffalo, N. Y.	Buffalo, N. Y.
51445	Barge	Myra	233	219	0	1902	Giddersleeve, Conn.	Hartford, Conn.
164281	Canal boat	Myron P. Bush	111	106	1	1833	Buffalo, N. Y.	Plattsburg, N. Y.
51291	Scow	Myrtle	13	13	0	1897	Blaine, Wash.	Port Townsend, Wash.
93197	Barge	Myrtle H.	48	48	0	1901	Nome, Alaska.	Nome, Alaska.
51228	do	Mystic	177	177	1	1892	Noank, Conn.	New York, N. Y.
51298	Scow	Mystic	10	10	0	1897	Blaine, Wash.	Port Townsend, Wash.
N.								
165298	Barge	N. 1	137	137	0	1909	Westlake, La.	Houston, Tex.
163492	Scow	N. 1	90	90	2	1884	Racine, Wis.	Duluth, Minn.
163489	do	N. 2	84	84	2	1883	do	Do.
163490	do	N. 3	175	175	2	1892	Milwaukee, Wis.	Do.
163491	do	N. 4	192	192	2	1894	do	Do.
67483	Canal boat	N. Goodrow	104	97	1	1901	Watervliet, N. Y.	Albany, N. Y.
163193	do	N. Osterhoudt	101	96	1	1890	Buffalo, N. Y.	Plattsburg, N. Y.
67433	do	N. F. Smith	151	151	0	1899	Whitehall, N. Y.	Do.
162575	do	N. H. Wood	105	98	1	1903	Northumberland, N. Y.	Albany, N. Y.
130728	Scow	N. T. Hanson	30	22	1	1896	Woolwich, Me.	Trenton, N. J.
164888	Barge	N. A. D. Co. No. 7	254	254	1	1912	Lockport, La.	Brashear, La.
164889	do	N. A. D. Co. No. 8	254	254	1	1912	do	Do.
164997	do	N. A. D. Co. No. 9	325	325	1	1912	Lockmoor, La.	Morgan City, La.
161998	do	N. A. D. Co. No. 10	366	366	1	1912	do	Brashear, La.
165061	do	N. A. D. Co. No. 11	366	366	1	1912	do	Morgan City, La.
67168	Scow	N. E. T. Co. No. 1	194	185	1	1881	New Haven, Conn.	New Haven, Conn.
67170	do	N. E. T. Co. No. 3	194	185	1	1881	do	Do.
67172	do	N. E. T. Co. No. 5	194	185	1	1881	do	Do.
67174	do	N. E. T. Co. No. 7	194	185	1	1881	do	Do.
67176	do	N. E. T. Co. No. 9	197	189	1	1881	do	Do.
67178	do	N. E. T. Co. No. 11	197	189	1	1881	do	Do.
67179	do	N. E. T. Co. No. 12	197	189	1	1881	do	Do.
67180	do	N. E. T. Co. No. 13	197	189	0	1881	do	Do.
67181	do	N. E. T. Co. No. 14	197	189	1	1881	do	Do.
67182	do	N. E. T. Co. No. 15	197	189	1	1881	do	Do.
67199	do	N. E. T. Co. No. 32	197	189	0	1881	do	Do.
67200	do	N. E. T. Co. No. 33	197	189	1	1881	do	Do.
67201	do	N. E. T. Co. No. 34	197	189	1	1881	do	Do.
67202	do	N. E. T. Co. No. 35	197	189	1	1881	do	Do.
67205	do	N. E. T. Co. No. 38	197	189	1	1881	do	Do.
67206	do	N. E. T. Co. No. 39	197	189	1	1881	do	Do.
67207	do	N. E. T. Co. No. 40	197	189	1	1882	do	Do.
67210	do	N. E. T. Co. No. 43	197	189	1	1881	do	Do.
67211	do	N. E. T. Co. No. 44	197	189	1	1881	do	Do.
67212	do	N. E. T. Co. No. 45	197	189	1	1881	do	Do.
67236	do	N. E. T. Co. No. 63	197	189	1	1882	do	Do.
67237	do	N. E. T. Co. No. 64	197	189	1	1882	do	Do.
164061	do	N. L. J. T. Co. No. 1	57	57	0	1911	Seattle, Wash.	Seattle, Wash.
164009	do	N. O. Co. No. 1	7	7	0	1911	Olympia, Wash.	Tacoma, Wash.
164610	do	N. O. Co. No. 2	6	6	0	1911	do	Do.
164026	do	N. P. T. Co. No. 1	60	60	0	1910	Colby, Wash.	Seattle, Wash.
162013	do	N. P. and C. S. Co. No. 1	7	7	0	1902	Blaine, Wash.	Port Townsend, Wash.
162014	do	N. P. and C. S. Co. No. 2	14	14	0	1902	do	Do.

† Sold alien, 1913.

## UNRIGGED MERCHANT VESSELS OF THE UNITED STATES—Continued.

Official No.	Class.	Name of vessel.	Gross tonnage.	Net tonnage.	Crew.	When built.	Where built.	Home port (where permanent document issues).
162013	Barge	N. Y. P. & N. R. R. BARGE No. 2.	1,257	1,174	6	1906	Sparrow Point, Md.	Philadelphia, Pa.
162044	do.	N. Y. P. & N. R. R. BARGE No. 4.	1,257	1,174	5	1906	do.	Do.
67390	do.	N. Y. P. & N. R. R. BARGE No. 5.	1,671	1,671	7	1897	Elizabeth, N. J.	Do.
67435	do.	N. Y. P. & N. R. R. BARGE No. 8.	1,255	1,173	5	1901	Sparrow Point, Md.	Do.
67490	do.	N. Y. P. & N. R. R. BARGE No. 9.	1,423	1,336	9	1903	Wilmington, Del.	Do.
162088	do.	N. Y. P. & N. R. R. BARGE No. 10.	1,423	1,336	5	1903	do.	Do.
162445	do.	N. Y. P. & N. R. R. BARGE No. 14.	1,467	1,377	5	1905	Camden, N. J.	Do.
163830	do.	N. Y. P. & N. R. R. BARGE No. 16.	1,288	1,288	4	1900	do.	Do.
164044	do.	N. Y. P. & N. R. R. BARGE No. 17.	1,288	1,288	4	1910	do.	Do.
163951	do.	N. Y. S. U. Co. No. 23.	278	278	1	1909	South Rondout, N. Y.	New York, N. Y.
163952	do.	N. Y. S. U. Co. No. 26.	278	278	1	1909	do.	Do.
67398	do.	N. & C. 8.	126	85	2	1891	Berkley, Va.	Norfolk, Va.
164017	House boat	Nahma.	102	102	2	1903	Rockport, Ontario.	New York, N. Y.
130912	do.	Najma.	101	101	1	1901	Islip, N. Y.	Do.
162023	Scow	Nakat.	15	15	0	1903	Wales Island, Alaska.	Ketchikan, Alaska.
164247	Barge	Nance.	6	6	0	1907	Nance Ferry, Tenn.	Chattanooga, Tenn.
67403	Scow	Nancy.	28	28	0	1898	New Haven, Conn.	New York, N. Y.
162738	do.	Nancy Hall.	34	34	0	1906	Anacortes, Wash.	Port Townsend, Wash.
165230	Barge	Nancy Hall.	16	16	0	1913	Gloucester, N. C.	Beaufort, N. C.
51271	do.	Nanjemoy.	300	300	1	1895	Elkton, Md.	Philadelphia, Pa.
48627	do.	Nansemond.	361	361	1	1895	do.	Do.
67452	do.	Napoleon.	423	423	9	1901	Duluth, Minn.	Duluth, Minn.
67474	Canal boat	Napoleon Gamache.	102	97	1	1901	Champlain, N. Y.	Plattsburg, N. Y.
161974	Barge	Nassau.	477	477	1	1912	Elkton, Md.	Philadelphia, Pa.
164454	Canal boat	Nat Carswell.	104	98	1	1905	Watervliet, N. Y.	Albany, N. Y.
130246	Barge	Nathan Lawrence.	652	615	6	1883	Bath, Me.	Wilmington, Del.
162403	do.	Natrona.	423	423	1	1905	Wilmington, Del.	Philadelphia, Pa.
52900	do.	Nauticus.	238	226	1	1874	Rockyhill, Conn.	Hartford, Conn.
67432	do.	Navy Blue.	454	454	0	1900	Rondout, N. Y.	New York, N. Y.
165128	Scow	Neah I.	23	23	0	1912	Port Angeles, Wash.	Port Angeles, Wash.
165129	do.	Neah II.	23	23	0	1912	do.	Do.
67487	Barge	Ned Irish.	288	288	1	1903	West New Brighton, N. Y.	New York, N. Y.
162643	do.	Neenah.	205	205	0	1905	Everett, Wash.	Port Townsend, Wash.
67315	Canal boat	Neilsons and Palmer.	128	122	1	1895	Whitehall, N. Y.	Plattsburg, N. Y.
67375	Scow	Nellie.	5	5	0	1898	Beach, Wash.	Port Townsend, Wash.
67400	Barge	Nellie.	7	7	2	1899	Alexandria Bay, N. Y.	Cape Vincent, N. Y.
162597	do.	Nellie.	37	37	0	1895	River Rouge, Mich.	Detroit, Mich.
164462	do.	Nellie B.	108	108	2	1908	Jacksonville, Fla.	Jacksonville, Fla.
163241	Canal boat	Nellie C.	100	95	1	1887	Durhamville, N. Y.	Plattsburg, N. Y.
162320	do.	Nellie Maher.	102	97	1	1898	Whitehall, N. Y.	Albany, N. Y.
67429	Scow	Nellie No. 1.	10	10	0	1900	Anacortes, Wash.	Port Townsend, Wash.
164819	do.	Nellie No. 2.	15	15	0	1912	do.	Do.
67405	Barge	Nellie O'Boyle.	298	298	1	1899	Eddyville, N. Y.	New York, N. Y.
162623	do.	Nellie T.	255	255	1	1904	Kingston, N. Y.	Do.
164104	do.	Nelson.	426	394	1	1910	Tottenville, N. Y.	Do.
67334	do.	Nelson Zabriskie.	271	271	0	1893	Rondout, N. Y.	Do.
164698	Dredge	NELSON Z. GRAVES.	705	507	14	1911	Sparrow Point, Md.	Somers Point, N. J.
67391	do.	Neptune.	352	352	1	1898	Elkton, Md.	Philadelphia, Pa.
162161	Scow	Neptune No. 1.	60	60	0	1904	Seattle, Wash.	Port Townsend, Wash.
164843	do.	Neptune No. 2.	14	14	0	1912	do.	Do.
163271	Barge	Nereus.	217	217	1	1907	Brooklyn, N. Y.	New York, N. Y.
67493	do.	NESHANNOCK.	229	229	1	1903	Camden, N. J.	Port Arthur, Tex.
67256	Canal boat	Nettie.	102	97	1	1884	Whitehall, N. Y.	Plattsburg, N. Y.
162319	do.	Nettie Cahill.	103	97	1	1903	do.	Albany, N. Y.
67463	Scow	Nettie.	18	18	0	1901	Anacortes, Wash.	Port Townsend, Wash.
163803	Barge	Neuse.	464	464	1	1909	Elkton, Md.	Philadelphia, Pa.
67409	do.	Newark.	313	261	2	1900	Baltimore, Md.	Baltimore, Md.
67412	do.	Newark.	112	96	0	1900	Brooklyn, N. Y.	New York, N. Y.
165117	do.	Newark.	265	265	1	1904	South Rondout, N. Y.	Do.
67416	do.	New Castle.	145	127	4	1900	Kennebunk, Me.	Portsmouth, N. H.
163050	do.	New Haven.	272	272	1	1907	Rondout, N. Y.	New York, N. Y.
65063	do.	New Jersey.	1,347	1,177	7	1877	Barrow, England.	Perth Amboy, N. J.
130671	do.	New Light.	31	29	2	1894	Beaufort, N. C.	Burlington, N. J.
162773	do.	Newman.	17	17	1	1906	Cape Vincent, N. Y.	Cape Vincent, N. Y.
67296	do.	New Market.	121	115	3	1892	Kennebunk, Me.	Portsmouth, N. H.
67413	do.	Newport.	112	96	0	1900	Brooklyn, N. Y.	New York, N. Y.
163290	do.	Newport.	175	162	0	1907	Port Jefferson, N. Y.	Do.
165266	do.	Newport.	472	472	1	1913	Tottenville, N. Y.	Do.
67489	do.	Newport News.	157	157	1	1899	do.	Do.
67280	do.	New York.	215	192	0	1890	Brooklyn, N. Y.	Do.
67380	do.	New York.	450	450	0	1898	Unalaska, Alaska.	St. Michael, Alaska.
67415	Canal boat	New York.	97	92	1	1900	Whitehall, N. Y.	Plattsburg, N. Y.
164781	Barge	New York Dock Co. No. 21.	451	451	0	1912	Port Richmond, N. Y.	New York, N. Y.
164804	do.	New York Dock Co. No. 22.	226	226	1	1912	do.	Do.
165192	do.	New York Dock Railway No. 26.	442	442	1	1913	Mariner Harbor, N. Y.	Do.
165217	do.	New York Dock Railway No. 27.	441	441	0	1913	do.	Do.

1 Formerly barge No. 9.

2 Formerly barge N. Y. P. &amp; N. Barge No. 10.

3 Formerly British house boat Nahma.

4 Formerly barge Marjorie.

5 Formerly barge a Louis B. Tucker.

6 Formerly barge b York.

7 Formerly

a British ship Yarkand.

b Russian ship Yarkand.

c Steel barge Yarkand.

8 Formerly barge Jaxson.

† Rebuilt 1909.

‡ Rebuilt 1907.



## UNRIGGED MERCHANT VESSELS OF THE UNITED STATES—Continued.

Official No.	Class.	Name of vessel.	Gross tonnage.	Net tonnage.	Crew.	When built.	Where built.	Home port (where permanent document issues).
165220	Barge	New York Dock Railway No. 28	448	448	0	1913	Mariner Harbor, N. Y.	New York, N. Y.
165249	do	New York Dock Railway No. 29	436	436	0	1913	do	Do.
165218	do	New York Dock Railway No. 30	214	214	0	1913	do	Do.
165006	do	New York Dock Terminal No. 23	453	453	0	1912	Port Richmond, N. Y.	Do.
165020	do	New York Dock Terminal No. 24	466	466	0	1912	do	Do.
165037	do	New York Dock Co. Terminal No. 25	447	447	0	1912	do	Do.
67376	Scow	Niagara	11	11	0	1897	Fairhaven, Wash.	Port Townsend, Wash.
162271	do	Niagara	12	12	0	1904	Anacortes, Wash.	Tacoma, Wash.
162991	Barge	Niagara	346	298	1	1906	Weehawken, N. J.	New York, N. Y.
163052	do	Niagara	279	256	5	1906	Buffalo, N. Y.	Buffalo, N. Y.
163329	Dredge	Niagara	149	149	18	1907	Baltimore, Md.	Savannah, Ga.
165064	Barge	Niagara	466	466	1	1912	Chesapeake City, Md.	Philadelphia, Pa.
165231	Dredge	NIAGARA	827	827	11	1913	Manitowoc, Wis.	Duluth, Minn.
163186	Scow	Nib	11	11	0	1907	Ballard, Wash.	Seattle, Wash.
67392	Barge	Nicaragua	174	174	1	1889	Orange, Tex.	Port Arthur, Tex.
164251	do	Nichols	7	7	0	1908	Nichols Ferry, Tenn.	Chatanooga, Tenn.
162723	do	Nick McCullough	293	293	1	1904	Sleightsburg, N. Y.	New York, N. Y.
164915	do	Niles	7	7	1	1912	McOhee, Tenn.	Chatanooga, Tenn.
165247	do	† Nipsic	1,027	1,027	5	1873	Washington, D. C.	Seattle, Wash.
165122	Scow	Nix	7	7	0	1912	Seattle, Wash.	Do.
36959	Barge	169	406	385	2	1901	Port Richmond, N. Y.	Perth Amboy, N. J.
67481	Barge	97	392	392	1	1902	Buffalo, N. Y.	Buffalo, N. Y.
67427	Barge	98	387	387	1	1900	do	Do.
164883	House boat	Nip	8	8	1	1908	Alexandria Bay, N. Y.	Cape Vincent, N. Y.
67482	Scow	Noel	15	15	0	1902	Wales Island, Alaska	Ketchikan, Alaska
67264	Canal boat	Nora Costello	104	98	1	1889	Whitehall, N. Y.	Plattsburg, N. Y.
67329	Scow	Nora Kelly	25	25	2	1886	Duluth, Minn.	Duluth, Minn.
164564	Canal boat	Nora Kenny	106	99	1	1911	Rondout, N. Y.	Albany, N. Y.
67488	Barge	Norfolk	164	164	1	1899	Brooklyn, N. Y.	New York, N. Y.
163468	do	Norfolk	377	377	1	1907	Kingston, N. Y.	Do.
164614	do	Norinne	38	28	1	1911	Beaumont, Tex.	Port Arthur, Tex.
18337	do	Norman	845	845	2	1862	Philadelphia, Pa.	Norfolk, Va.
163345	do	Norman	372	372	1	1907	Kingston, N. Y.	New York, N. Y.
163313	Scow	Norman	259	259	0	1907	Stellacoom, Wash.	Seattle, Wash.
164354	Dredge	NORMAN H. DAVIS	664	501	5	1911	Sparrow Point, Md.	Baltimore, Md.
67307	Barge	*Norman H. Johnson	196	187	1	1880	Wilmington, Del.	New York, N. Y.
162466	do	NORMAN KELLEY	513	497	6	1905	Buffalo, N. Y.	Sandusky, Ohio
162182	Scow	North Coast	46	46	0	1904	Seattle, Wash.	Seattle, Wash.
163233	do	North Shore No. 1	137	137	0	1907	Tacoma, Wash.	Tacoma, Wash.
67428	Barge	North Star	239	239	0	1900	South Rondout, N. Y.	New York, N. Y.
164323	Scow	Northfork	23	23	0	1910	La Conner, Wash.	Port Townsend, Wash.
67438	Barge	North Western	256	256	0	1894	West Superior, Wis.	Duluth, Minn.
164226	Canal boat	Norwalk	131	131	0	1896	Tonawanda, N. Y.	Bridgeport, Conn.
67417	Barge	Novwood	110	95	0	1900	Brooklyn, N. Y.	New York, N. Y.
67250	do	November	109	103	2	1885	do	Do.
164654	do	No. 00	98	98	0	1909	Koggiung, Alaska	Unalaska, Alaska
67454	do	Number One	531	401	5	1901	Baltimore, Md.	Baltimore, Md.
67248	Scow	No. 1	109	109	0	1875	Connors Point, Wis.	Duluth, Minn.
67313	Barge	No. 1	1,547	1,463	5	1895	West Bay City, Mich.	Chicago, Ill.
67326	do	No. 1	353	353	4	1897	Noank, Conn.	Stonington, Conn.
67492	Barge	No. 1	731	731	1	1903	do	New York, N. Y.
162827	do	No. 1	136	99	1	1906	Brooklyn, N. Y.	Do.
163199	Scow	No. 1	42	42	2	1907	Duluth, Minn.	Duluth, Minn.
163731	Dredge	No. 1	204	204	2	1890	Houghton, Mich.	Do.
163733	Scow	No. 1	44	44	2	1903	do	Do.
164028	do	No. 1	200	200	1	1893	Sheboygan, Wis.	Milwaukee, Wis.
164190	do	No. 1	79	79	3	1898	Saginaw, Mich.	Duluth, Minn.
164381	Barge	No. 1	462	462	1	1904	Wilmington, Del.	New York, N. Y.
164435	Scow	No. 1	79	79	2	1895	Oshkosh, Wis.	Milwaukee, Wis.
164519	do	No. 1	24	24	1	1909	Ogdensburg, N. Y.	Cape Vincent, N. Y.
164555	Dredge	No. 1	190	190	2	1879	Saginaw, Mich.	Milwaukee, Wis.
164655	Barge	No. 1	49	49	0	1909	Nushagak, Alaska	Unalaska, Alaska
164656	do	No. 1	98	98	0	1903	do	Do.
164792	Dredge	No. 1	293	293	1	1911	Sturgeon Bay, Wis.	Milwaukee, Wis.
164951	Scow	No. 1	269	269	1	1909	Buffalo, N. Y.	Buffalo, N. Y.
165074	Dredge	No. 1	179	179	6	1912	Detroit, Mich.	Detroit, Mich.
165113	Scow	No. 1	144	144	1	1894	Washington, D. C.	Alexandria, Va.
165276	do	No. 1	34	34	1	1910	Green Bay, Wis.	Milwaukee, Wis.
164986	Barge	No. 1 A	15	15	0	1911	Detroit, Mich.	Detroit, Mich.
165277	Scow	No. 1 B	129	12	1	1886	Manitowoc, Wis.	Milwaukee, Wis.
67333	do	No. 2	357	353	16	1897	Noank, Conn.	Stonington, Conn.
67338	do	No. 2	85	85	0	1887	Duluth, Minn.	Duluth, Minn.
67401	do	No. 2	227	227	0	1899	do	Do.
67402	do	No. 2	253	253	11	1890	do	Do.
67460	Barge	No. 2	205	205	4	1880	Brooklyn, N. Y.	New York, N. Y.
162234	do	No. 2	33	33	1	1895	Sault Ste. Marie, Mich.	Detroit, Mich.
162381	Dredge	No. 2	228	206	5	1905	Patchogue, N. Y.	Patchogue, N. Y.
162519	Barge	No. 2	104	104	1	1902	Oshkosh, Wis.	Milwaukee, Wis.
162648	Scow	No. 2	92	92	0	1900	Houghton, Mich.	Marquette, Mich.

† Formerly barge Emerald.

\* Formerly barge (a No. 10,  
b P. R. R. 712.† Formerly U. S. N. Nipsic.  
‡ Floating dry dock.

## UNRIGGED MERCHANT VESSELS OF THE UNITED STATES—Continued.

Official No.	Class.	Name of vessel.	Gross tonnage.	Net tonnage.	Crew.	When built.	Where built.	Home port (where permanent document issues).
162941	Barge	No. 2	132	102	1	1906	Brooklyn, N. Y.	New York, N. Y.
163076	Dredge	No. 2	236	236	3	1887	Milwaukee, Wis.	Milwaukee, Wis.
163732	do	No. 2	110	110	3	1889	Houghton, Mich.	Duluth, Minn.
164029	Scow	No. 2	200	200	1	1893	Sheboygan, Wis.	Milwaukee, Wis.
164510	Barge	No. 2	389	389	1	1906	Baltimore, Md.	New York, N. Y.
164556	Dredge	No. 2	320	320	1	1883	Manitowoc, Wis.	Milwaukee, Wis.
164657	Barge	No. 2	49	49	0	1909	Nushagak, Alaska	Unalaska, Alaska.
164658	do	No. 2	98	98	0	1903	do	Do.
165114	Scow	No. 2	144	144	1	1898	Washington, D. C.	
165278	do	No. 2	129	129	1	1886	Manitowoc, Wis.	Milwaukee, Wis.
165040	Barge	No. 2 A	27	27	0	1898	Detroit, Mich.	Detroit, Mich.
52228	Scow	No. 3	60	57	2	1870	Rockland Lake, N. Y.	New York, N. Y.
67297	Barge	No. 3	574	574	4	1892	Noank, Conn.	Do.
162235	do	No. 3	80	80	1	1897	Detroit, Mich.	Detroit, Mich.
162520	do	No. 3	152	152	1	1905	Oshkosh, Wis.	Milwaukee, Wis.
162649	Scow	No. 3	59	59	0	1904	Houghton, Mich.	Marquette, Mich.
163160	do	No. 3	617	617	7	1907	Manitowoc, Wis.	Duluth, Minn.
163823	do	No. 3	355	355	2	1909	Duluth, Minn.	Do.
164053	do	No. 3	190	190	1	1893	Sheboygan, Wis.	Milwaukee, Wis.
164304	Dredge	No. 3	762	732	14	1900	Chicago, Ill.	Duluth, Minn.
164511	Barge	No. 3	463	463	1	1907	Wilmington, Del.	New York, N. Y.
164593	do	No. 3	58	58	4	1891	Detroit, Mich.	Detroit, Mich.
165279	Dredge	No. 3	185	185	1	1886	Ashland, Wis.	Milwaukee, Wis.
67324	Barge	No. 4	591	591	1	1897	Noank, Conn.	New York, N. Y.
67484	Scow †	No. 4	420	420	0	1887	West Superior, Wis.	Duluth, Minn.
163161	do	No. 4	617	617	7	1907	Manitowoc, Wis.	Do.
163734	do	No. 4	90	90	2	1900	Houghton, Mich.	Do.
163824	do	No. 4	355	355	2	1909	Duluth, Minn.	Do.
164057	Dredge	No. 4	332	332	1	1890	Milwaukee, Wis.	Milwaukee, Wis.
164160	Barge	No. 4	355	342	1	1910	Noank, Conn.	New York, N. Y.
164316	Scow	No. 4	269	269	0	1896	Chicago, Ill.	Duluth, Minn.
164382	Barge	No. 4	462	462	1	1906	Wilmington, Del.	New York, N. Y.
67257	do	No. 5	105	100	1	1887	Brooklyn, N. Y.	Do.
67485	do	No. 5	41	41	1	1902	Wells Island, N. Y.	Cape Vincent, N. Y.
162236	Scow	No. 5	85	85	1	1894	Buffalo, N. Y.	Detroit, Mich.
163046	Dredge	No. 5	285	285	7	1889	South Chicago, Ill.	Duluth, Minn.
163509	Scow	No. 5	618	618	2	1906	Duluth, Minn.	Do.
163735	do	No. 5	117	117	2	1904	Houghton, Mich.	Do.
164229	Barge	No. 5	355	342	1	1910	Noank, Conn.	New York, N. Y.
164291	do	No. 5	17	17	4	1902	Detroit, Mich.	Detroit, Mich.
164562	Scow	No. 5	94	94	1	1891	Sheboygan, Wis.	Marquette, Mich.
52231	do	No. 6	60	57	2	1870	Rockland Lake, N. Y.	New York, N. Y.
67259	Barge	No. 6	108	102	1	1887	Brooklyn, N. Y.	Do.
162237	Scow	No. 6	85	85	0	1894	Buffalo, N. Y.	Detroit, Mich.
162455	Barge	No. 6	284	284	0	1901	Wilmington, Del.	Buffalo, N. Y.
163736	Scow	No. 6	123	123	2	1901	Houghton, Mich.	Duluth, Minn.
164277	Barge	No. 6	355	342	1	1910	Noank, Conn.	New York, N. Y.
164561	Scow	No. 6	94	94	1	1891	Sheboygan, Wis.	Marquette, Mich.
67491	do	No. 7	390	369	2	1903	Jacksonville, Fla.	New York, N. Y.
162651	do	No. 7	41	41	0	1900	Houghton, Mich.	Marquette, Mich.
163077	Dredge	No. 7	292	292	0	1891	Sheboygan, Wis.	Milwaukee, Wis.
163116	Scow	No. 7	97	97	1	1907	Detroit, Mich.	Detroit, Mich.
163737	do	No. 7	142	142	2	1898	Houghton, Mich.	Duluth, Minn.
164054	do	No. 7	151	151	1	1892	Sheboygan, Wis.	Milwaukee, Wis.
165250	do	No. 7	115	115	0	1913	Duluth, Minn.	Duluth, Minn.
165293	Barge	No. 7	222	222	0	1913	Mariner Harbor, N. Y.	New York, N. Y.
67291	do	No. 8	572	572	1	1891	Noank, Conn.	Do.
67362	Scow	No. 8	93	93	0	1898	Duluth, Minn.	Duluth, Minn.
164055	do	No. 8	158	158	1	1892	Sheboygan, Wis.	Milwaukee, Wis.
164056	Dredge	No. 8	385	385	1	1893	do	Do.
164512	Barge	No. 8	463	463	1	1907	Wilmington, Del.	New York, N. Y.
165251	Scow	No. 8	115	115	0	1913	Duluth, Minn.	Duluth, Minn.
165347	Barge	No. 8	207	207	0	1913	Mariner Harbor, N. Y.	New York, N. Y.
67261	do	No. 9	167	159	1	1888	Brooklyn, N. Y.	Do.
67381	do	No. 9	242	242	1	1898	do	Do.
162259	Scow	No. 9	362	362	0	1903	Wilmington, Del.	Buffalo, N. Y.
162653	do	No. 9	97	97	0	1901	Houghton, Mich.	Marquette, Mich.
163078	Dredge	No. 9	959	959	0	1906	Buffalo, N. Y.	Milwaukee, Wis.
164513	Barge	No. 9	485	485	1	1907	Baltimore, Md.	New York, N. Y.
67328	do	No. 10	641	641	1	1897	Noank, Conn.	Do.
67383	do	No. 10	200	200	1	1898	Grassy Point, N. Y.	Do.
67469	do	No. 10	837	826	1	1901	Chelsea, Mass.	Do.
162260	Scow	No. 10	362	362	1	1903	Wilmington, Del.	Buffalo, N. Y.
163481	Barge	No. 10	254	254	1	1907	Gildersleeve, Conn.	New York, N. Y.
163738	Scow	No. 10	384	384	2	1900	Houghton, Mich.	Duluth, Minn.
164538	do	No. 10	239	239	0	1907	Mobile, Ala.	Plymouth, Mass.
67272	Barge	No. 11	176	169	1	1890	Brooklyn, N. Y.	New York, N. Y.
67420	do	No. 11	725	725	1	1900	Noank, Conn.	Do.
67467	do	No. 11	809	809	1	1901	Chelsea, Mass.	Do.

† Steel.

‡ Floating dry dock.

## UNRIGGED MERCHANT VESSELS OF THE UNITED STATES—Continued.

Official No.	Class.	Name of vessel.	Gross tonnage.	Net tonnage.	Crew.	When built.	Where built.	Home port (where permanent document issues).
162321	Scow	†No. 11	420	420	1	1904	Ferrysburg, Mich.	Detroit, Mich.
162354	do	No. 11	44	44	0	1903	Houghton, Mich.	Marquette, Mich.
163739	do	No. 11	372	372	2	1904	do	Duluth, Minn.
164539	do	No. 11	311	311	0	1907	Mobile, Ala.	Plymouth, Mass.
67335	Barge	No. 12	176	161	1	1887	Noank, Conn.	New York, N. Y.
67468	do	No. 12	627	627	1	1900	Astoria, N. Y.	Do.
67477	do	No. 12	725	725	1	1902	Noank, Conn.	Do.
162355	Scow	No. 12	79	79	0	1900	Houghton, Mich.	Marquette, Mich.
163758	do	†No. 12	418	418	0	1907	Cleveland, Ohio.	Duluth, Minn.
164540	do	No. 12	550	550	0	1907	Pascagoula, Miss.	Plymouth, Mass.
67331	do	No. 13	42	42	3	1890	Ashland, Wis.	Duluth, Minn.
67470	Barge	No. 13	881	870	1	1901	Chelsea, Mass.	New York, N. Y.
164541	Scow	No. 13	550	550	0	1907	Mobile, Ala.	Plymouth, Mass.
162709	do	No. 14	356	356	1	1901	Detroit, Mich.	Detroit, Mich.
163716	do	†No. 14	325	325	1	1908	Manitowoc, Wis.	Milwaukee, Wis.
164058	do	No. 14	181	181	1	1896	Milwaukee, Wis.	Do.
164542	do	No. 14	550	550	0	1908	Pascagoula, Miss.	Plymouth, Mass.
164558	do	No. 14	277	277	1	1908	Green Bay, Wis.	Milwaukee, Wis.
162732	Barge	No. 15	185	185	1	1906	Brooklyn, N. Y.	New York, N. Y.
162884	Scow	No. 15	222	222	4	1903	Toledo, Ohio	Duluth, Minn.
163860	do	No. 15	324	324	2	1909	Manitowoc, Wis.	Milwaukee, Wis.
164580	do	No. 15	201	201	1	1909	Green Bay, Wis.	Do.
164796	do	No. 15	152	152	1	1912	Wilmington, Del.	New York, N. Y.
164059	do	No. 15	258	258	1	1900	Milwaukee, Wis.	Milwaukee, Wis.
162885	do	†No. 16	231	231	4	1903	Toledo, Ohio.	Duluth, Minn.
163861	do	†No. 16	324	324	2	1909	Manitowoc, Wis.	Milwaukee, Wis.
164000	do	No. 16	451	451	1	1908	Ferrysburg, Mich.	Duluth, Minn.
164060	do	No. 16	258	258	1	1900	Milwaukee, Wis.	Milwaukee, Wis.
164557	do	No. 16	214	214	1	1909	Green Bay, Wis.	Do.
164797	do	No. 16	152	152	1	1912	Wilmington, Del.	New York, N. Y.
162932	Barge	No. 17	210	210	1	1906	Tottenville, N. Y.	Do.
164001	Scow	No. 17	96	96	0	1909	Buffalo, N. Y.	Duluth, Minn.
164061	do	No. 17	289	289	1	1901	Milwaukee, Wis.	Milwaukee, Wis.
165146	Dredge	No. 17	250	250	1	1899	Scranton, Miss.	New York, N. Y.
162933	Barge	No. 18	210	210	1	1906	Tottenville, N. Y.	Do.
163205	Scow	†No. 18	394	394	1	1907	Ferrysburg, Mich.	Detroit, Mich.
164062	do	No. 18	350	350	1	1903	Milwaukee, Wis.	Milwaukee, Wis.
164120	do	No. 18	35	35	1	1898	Buffalo, N. Y.	Duluth, Minn.
165417	Dredge	No. 18	250	250	1	1904	Scranton, Miss.	Do.
164893	do	No. 18	273	273	0	1909	Tottenville, N. Y.	New York, N. Y.
162934	Barge	do	210	210	1	1906	do	Do.
164030	Scow	No. 19	382	382	1	1903	Milwaukee, Wis.	Milwaukee, Wis.
162646	do	†No. 19	772	772	0	1905	Manitowoc, Wis.	Duluth, Minn.
162935	Barge	No. 20	210	210	1	1906	Tottenville, N. Y.	New York, N. Y.
164031	Scow	†No. 20	439	439	1	1904	Manitowoc, Wis.	Milwaukee, Wis.
164559	do	No. 20	289	289	1	1911	Green Bay, Wis.	Do.
164732	do	No. 20	653	653	2	1899	Noank, Conn.	New London, Conn.
67393	do	No. 21	161	161	0	1898	Duluth, Minn.	Milwaukee, Wis.
162661	do	No. 21	35	35	0	1878	Houghton, Mich.	Marquette, Mich.
163759	do	†No. 21	1,029	1,029	0	1907	Manitowoc, Wis.	Duluth, Minn.
164032	do	†No. 21	872	872	1	1906	do	Milwaukee, Wis.
165280	do	No. 21	297	297	1	1904	Milwaukee, Wis.	Green Bay, Wis.
67394	do	No. 22	167	167	0	1898	Duluth, Minn.	Duluth, Minn.
163085	Barge	No. 22	266	266	1	1907	Brooklyn, N. Y.	New York, N. Y.
67348	Scow	No. 23	204	204	0	1893	Duluth, Minn.	Duluth, Minn.
163134	Barge	No. 23	261	261	1	1907	Brooklyn, N. Y.	New York, N. Y.
67349	Scow	No. 24	254	254	0	1897	Duluth, Minn.	Duluth, Minn.
67350	do	No. 25	186	186	0	1897	do	Do.
163765	do	No. 25	57	37	0	1897	Sault Ste. Marie, Mich.	Do.
164910	Barge	No. 28	287	287	1	1910	Verplanck, N. Y.	New York, N. Y.
67163	Scow	No. 29	148	141	1	1881	New Brunswick, N. J.	Do.
67167	do	No. 30	152	144	1	1881	do	Do.
67395	do	No. 30	229	229	0	1898	Duluth, Minn.	Duluth, Minn.
164317	do	No. 30	189	189	0	1890	Chicago, Ill.	Do.
164891	Barge	No. 30	271	271	0	1906	Tottenville, N. Y.	New York, N. Y.
67219	Scow	No. 31	144	144	1	1881	New Brunswick, N. J.	Do.
67220	do	No. 32	155	147	1	1881	do	Do.
67243	Barge	No. 33	144	136	0	1881	do	Do.
67410	do	No. 33	382	372	1	1900	Wilmington, Del.	Philadelphia, Pa.
163791	Scow	No. 35	420	420	1	1900	Ferrysburg, Mich.	Detroit, Mich.
67356	do	No. 36	89	89	0	1883	Duluth, Minn.	Duluth, Minn.
67364	do	No. 40	185	185	5	1891	do	Do.
165087	do	No. 40	135	135	4	1912	Cleveland, Ohio.	Cleveland, Ohio.
67277	Barge	No. 42	181	172	1	1890	Brooklyn, N. Y.	New York, N. Y.
67278	do	No. 43	181	172	1	1890	do	Do.
67281	Scow	No. 44	157	149	1	1890	do	Do.
67294	Barge	No. 45	194	184	1	1891	do	Do.
164926	do	No. 1 K	186	186	1	1900	do	Do.

† Steel.

‡ Composite.

## UNRIGGED MERCHANT VESSELS OF THE UNITED STATES—Continued.

Official No.	Class.	Name of vessel.	Gross tonnage.	Net tonnage.	Crew.	When built.	Where built.	Home port (where permanent document issues).
163475	Scow	No. 2 L.	136	136	0	1908	Detroit, Mich.	Duluth, Minn.
163476	do.	No. 3 L.	136	136	0	1908	do.	Do.
163477	do.	No. 4 L.	136	136	0	1908	do.	Do.
163478	do.	No. 5 L.	136	136	0	1908	do.	Do.
163479	do.	No. 6 L.	136	136	0	1908	do.	Do.
<b>O.</b>								
165197	Barge	† O. A. Manville.	137	137	0	1909	Westlake, La.	Houston, Tex.
53235	Canal boat	O. A. Manville.	119	114	1	1879	Whitehall, N. Y.	Plattsburg, N. Y.
162074	Barge	O'B. and J. No. 1.	271	271	1	1903	Rondout, N. Y.	New York, N. Y.
162131	do.	O'Brien Bros.	319	319	0	1903	do.	Do.
165031	do.	O'Boyle Brothers	374	374	0	1906	Sleightsburg, N. Y.	Do.
53309	Canal boat	O. C. Hanchett	103	97	0	1889	Tonawanda, N. Y.	Plattsburg, N. Y.
31536	Barge	O. D. Jumbo.	874	874	1	1890	Brooklyn, N. Y.	New York, N. Y.
162378	do.	O. D. No. 26.	172	145	1	1905	Tottenville, N. Y.	Plattsburg, N. Y.
162389	do.	O. D. No. 27.	165	141	1	1905	do.	New York, N. Y.
162419	do.	O. D. No. 28.	167	144	1	1905	do.	Do.
163864	do.	O. D. No. 29.	362	362	1	1909	do.	Do.
163865	do.	O. D. No. 30.	362	362	1	1909	do.	Do.
163879	do.	O. D. No. 31.	362	362	1	1909	do.	Do.
163919	do.	O. D. No. 32.	353	353	1	1909	Suffolk, Va.	Do.
164365	do.	O. D. No. 33.	378	378	1	1911	do.	Do.
164390	do.	O. D. No. 34.	353	353	1	1911	do.	Do.
164404	do.	O. D. No. 35.	361	361	1	1911	do.	Do.
164440	do.	O. D. No. 36.	385	385	1	1911	do.	Do.
164458	do.	O. D. No. 37.	355	355	1	1911	do.	Do.
164501	do.	O. D. No. 38.	360	360	1	1911	do.	Do.
164615	do.	O. D. No. 39.	184	173	1	1911	do.	Do.
164670	do.	O. D. No. 40.	190	174	1	1911	do.	Do.
165149	do.	O. D. No. 41.	352	352	0	1913	do.	Do.
165214	do.	O. D. No. 42.	352	352	1	1913	do.	Do.
165245	do.	O. D. No. 43.	352	352	0	1913	do.	Do.
165319	do.	O. D. No. 44.	353	353	0	1913	do.	Do.
53282	do.	O. F. Martin.	210	203	1	1890	Noank, Conn.	Do.
53236	Canal boat	O. J. Belden.	108	103	1	1879	Ticonderoga, N. Y.	Plattsburg, N. Y.
163924	do.	O. J. Walker Bros.	97	92	1	1889	Whitehall, N. Y.	Do.
53297	Scow	O. K.	20	20	0	1896	Laconner, Wash.	Tacoma, Wash.
163080	Barge	O. K.	8	8	1	1906	Dubuque, Iowa.	St. Paul, Minn.
53251	do.	O. M. Hitchcock.	126	120	1	1882	Portland, Conn.	New York, N. Y.
164678	Scow	O. O. Co. No. 1.	11	11	1	1911	Olympia, Wash.	Tacoma, Wash.
165311	do.	O. O. I. Co. No. 1.	17	17	0	1913	do.	Do.
164904	do.	O. O. Co. No. 2.	8	8	0	1912	do.	Do.
162620	Barge	Oakfield.	435	413	1	1905	Weehawken, N. J.	New York, N. Y.
163515	do.	Oakland.	502	502	1	1908	Perth Amboy, N. J.	Do.
162667	do.	Oak Ridge.	273	273	1	1904	Sleightsburg, N. Y.	Do.
165022	Barge	Ocala.	186	186	1	1912	Kingston, N. Y.	Do.
155219	House boat	Octavia.	45	45	1	1897	Kissimmee, Fla.	Cedar Keys, Fla.
53243	Barge	October.	117	111	2	1885	Brooklyn, N. Y.	New York, N. Y.
162084	do.	Odessa.	72	72	0	1901	Bismarck, N. Dak.	Pembina, N. Dak.
162494	do.	Ohio.	229	229	1	1900	Rondout, N. Y.	Perth Amboy, N. J.
163118	do.	† Ohio.	758	203	0	1906	Chicago, Ill.	Duluth, Minn.
164276	do.	Ohlweiler.	8	8	2	1910	Rock Island, Ill.	Rock Island, Ill.
165344	House boat	Ozlebell.	97	97	1	1910	Fannin, Fla.	Cedar Keys, Fla.
162730	Scow	Oil City.	29	29	0	1906	Port Gamble, Wash.	Port Townsend, Wash.
53238	do.	Old Dominion S. S. Co. No. 1.	114	108	1	1882	Brooklyn, N. Y.	New York, N. Y.
53239	do.	Old Dominion S. S. Co. No. 2.	114	108	1	1882	do.	Do.
163143	Dredge.	Old Hickory.	773	400	5	1907	Duluth, Minn.	Duluth, Minn.
53262	Barge	Olive.	185	175	1	1900	Lake Charles, La.	Galveston, Tex.
162384	Scow	Olive.	50	50	0	1905	Seattle, Wash.	Eagle, Alaska.
163067	Barge	Olive Branch.	114	114	1	1906	West New Brighton, N. Y.	New Haven, Conn.
162847	Scow	Olive No. 3.	54	54	0	1906	Seattle, Wash.	Seattle, Wash.
165294	Barge	Oliver.	220	220	0	1913	Mariner Harbor, N. Y.	New York, N. Y.
53275	Canal boat	Oliver B. Bascom.	101	96	0	1892	Whitehall, N. Y.	† Do.
162641	Barge	Oliver F. Costello.	184	184	2	1905	West New Brighton, N. Y.	Perth Amboy, N. J.
164997	Scow	Olsen's Scow.	16	16	0	1911	Poulsbo, Wash.	Seattle, Wash.
53298	do.	Olson.	103	103	1	1891	Superior, Wis.	Marquette, Mich.
53290	do.	Olympia.	14	14	0	1897	Point Roberts, Wash.	Port Townsend, Wash.
164403	do.	Olympia.	211	211	0	1911	Seattle, Wash.	Eagle, Alaska.
162833	do.	Olympia No. 4.	73	73	0	1906	Olympia, Wash.	Tacoma, Wash.
163783	do.	Olympia No. 6.	145	145	0	1909	Tacoma, Wash.	Do.
155089	Barge	Olympian.	1,419	1,083	8	1883	Wilmington, Del.	New York, N. Y.
53242	do.	Omaha.	105	99	1	1885	Brooklyn, N. Y.	Do.
162851	do.	Omaha.	344	344	1	1906	Winslow, Wash.	St. Michael, Alaska.
163569	Canal boat	Omaha.	117	111	1	1889	Buffalo, N. Y.	Plattsburg, N. Y.
33965	Barge	* 101.	143	143	2	1874	Brooklyn, N. Y.	Perth Amboy, N. J.
30274	do.	* 104.	165	154	2	1901	Port Richmond, N. Y.	Do.
30264	do.	* 105.	158	156	2	1901	do.	Do.
30273	do.	* 106.	166	155	2	1901	do.	Do.

† Formerly barge Brooklyn Freight Annex No. 7.  
 \* Formerly barge C.  
 \* Formerly barge Ashbrook.

† Formerly barge Alpine.  
 \* Formerly barge Ashland.

† Sold alien, 1913.  
 † Composite.

## UNRIGGED MERCHANT VESSELS OF THE UNITED STATES—Continued.

Official No.	Class.	Name of vessel.	Gross tonnage.	Net tonnage.	Crew.	When built.	Where built.	Home port (where permanent document issues).
20275	Barge	1107	166	155	2	1901	Port Richmond, N. Y.	Perth Amboy, N. J.
31706	do	112	165	155	2	1901	do	Do.
31707	do	113	165	155	2	1901	do	Do.
34422	do	114	170	160	2	1901	do	Do.
34427	do	115	169	159	2	1901	do	Do.
34423	do	116	168	158	2	1901	do	Do.
34428	do	117	170	160	2	1901	do	Do.
35604	do	120	164	154	2	1901	do	Do.
35605	do	121	166	156	2	1901	do	Do.
36967	do	122	166	155	2	1901	do	Do.
36966	do	123	165	155	2	1901	do	Do.
61165	do	129	307	245	2	1902	do	Do.
53283	do	Onsida	417	357	0	1890	Brooklyn, N. Y.	New York, N. Y.
53284	do	1137	2,480	2,367	9	1896	Superior, Wis.	Duluth, Minn.
53306	do	Onslow	31	31	0	1900	Swansboro, N. C.	Beaufort, N. C.
53314	Scow	Ontario	899	899	0	1901	Ballard, Wash.	St. Michael, Alaska.
162091	Barge	Ontario	211	191	1	1903	Brooklyn, N. Y.	New York, N. Y.
162120	do	Onward	245	245	1	1903	Perth Amboy, N. J.	Perth Amboy, N. J.
202524	do	Oquawka	13	13	1	1905	Oquawka, Ill.	Burlington, Iowa.
165291	Scow	Orcas	24	24	0	1913	Rosario, Wash.	Port Townsend, Wash.
19450	Barge	Oregon	1,430	1,294	5	1875	Bath, Me.	San Francisco, Cal.
53300	do	Oregon	154	154	1	1899	Brooklyn, N. Y.	New York, N. Y.
165033	do	Orinoco	477	477	1	1912	Elkton, Md.	Philadelphia, Pa.
53318	Canal boat	Orretta	96	91	1	1882	Tonawanda, N. Y.	Plattsburg, N. Y.
53285	Barge	Orion	324	324	1	1896	Elkton, Md.	Philadelphia, Pa.
53215	Scow	Orleans	144	136	1	1874	Brooklyn, N. Y.	New York, N. Y.
53313	Dredge	Osgood	106	58	5	1892	Islip, N. Y.	Patchogue, N. Y.
53261	Barge	Oscawana	410	381	0	1890	Brooklyn, N. Y.	New York, N. Y.
53320	do	Osceola	209	209	0	1902	Rondout, N. Y.	Do.
162992	do	Osceola	177	177	1	1906	Perth Amboy, N. J.	Perth Amboy, N. J.
162051	do	Ossining	415	393	1	1903	Brooklyn, N. Y.	New York, N. Y.
53310	Canal boat	Oswego	129	129	2	1894	Phoenix, N. Y.	Buffalo, N. Y.
162461	Barge	Ottawa	436	421	1	1905	Weehawken, N. J.	New York, N. Y.
53289	do	Otter	289	289	0	1898	San Francisco, Cal.	St. Michael, Alaska.
162223	do	Outing	43	43	0	1881	Houghton, Mich.	Duluth, Minn.
164791	do	Outing	28	28	2	1912	Davenport, Iowa.	Memphis, Tenn.
162983	Canal boat	Over Brook	103	97	1	1906	Rondout, N. Y.	Albany, N. Y.
53287	Barge	Owen	194	194	0	1895	South Rondout, N. Y.	New York, N. Y.
53247	do	Owen Brady	275	261	0	1885	Pettys Island, N. J.	Do.
163195	do	Owl	9	9	1	1907	St. Charles, Mo.	St. Louis, Mo.
53288	do	Ox	29	29	1	1897	Newport, R. I.	Newport, R. I.
<b>P.</b>								
165198	Barge	13P	137	137	0	1909	West Lake, La.	Houston, Tex.
37602	do	14 P. B. Co. No. 1	252	245	1	1900	Perth Amboy, N. J.	New York, N. Y.
36929	do	15 P. B. Co. No. 2	252	245	1	1900	do	Do.
162212	do	P. B. Co. No. 4	220	220	0	1904	Port Richmond, N. Y.	Do.
162213	do	P. B. Co. No. 5	218	218	1	1904	do	Do.
162221	do	P. B. Co. No. 6	224	224	1	1904	do	Do.
162222	do	P. B. Co. No. 7	219	219	1	1904	do	Do.
162242	do	P. B. Co. No. 8	219	219	1	1904	do	Do.
162245	do	P. B. Co. No. 9	284	284	1	1901	West New Brighton, N. Y.	Do.
162919	do	P. B. Co. No. 10	245	245	0	1904	Port Richmond, N. Y.	Do.
162922	do	P. B. Co. No. 11	247	247	1	1903	do	Do.
162901	Scow	P. B. M. Co. No. 6	123	123	0	1906	Port Blakeley, Wash.	Port Townsend, Wash.
163439	do	P. B. T. Co. No. 7	9	9	0	1907	do	Do.
164274	do	P. B. T. Co. No. 8	71	71	0	1910	do	Do.
164502	do	P. B. T. Co. No. 9	70	70	0	1911	do	Seattle, Wash.
164701	do	P. B. T. Co. No. 10	70	70	0	1911	do	Port Townsend, Wash.
165141	do	P. B. T. Co. No. 11	60	60	0	1913	do	Seattle, Wash.
165126	do	P. B. T. Co. No. 15	23	23	0	1913	Port Townsend, Wash.	Port Townsend, Wash.
164761	Barge	P. G. No. 2	7	7	0	1912	Anacortes, Wash.	Do.
164762	do	P. G. No. 3	7	7	0	1912	do	Do.
165153	Scow	P. G. No. 4	8	8	0	1913	do	Do.
165154	do	P. G. No. 5	8	8	0	1913	do	Do.
165163	do	P. G. No. 6	34	34	0	1913	do	Do.
54603	Barge	P. L. Co. A	126	126	0	1901	Port Ludlow, Wash.	San Francisco, Cal.
54586	do	P. L. Co. 1	22	22	0	1901	Seattle, Wash.	Seattle, Wash.
165349	Scow	P. L. Co. B	405	405	0	1913	Winslow, Wash.	Do.
54587	do	P. L. Co. 2	22	22	0	1901	do	Do.
164350	Scow	P. L. Co. No. 1	48	48	0	1901	Aberdeen, Wash.	Port Townsend, Wash.
164351	Barge	P. L. Co. No. 2	48	48	0	1903	Hoquiam, Wash.	Do.
164768	do	P. L. Co. No. 3	113	113	0	1912	do	Do.
165371	Scow	P. L. Co. No. 4	150	150	0	1913	do	Do.
164424	Barge	P. M. No. 2	10	10	0	1911	Port Madison, Wash.	Do.

1 Formerly barge Athens.  
2 Formerly barge Barton.  
3 Formerly barge Burdette.  
4 Formerly barge Camden.  
5 Formerly barge Cementon.

6 Formerly barge Clinton.  
7 Formerly barge Coxton.  
8 Formerly barge Dallas.  
9 Formerly barge Drifton.  
10 Formerly barge Elmira.

11 Formerly barge Erin.  
12 Formerly barge Victor.  
13 Formerly canal boat Edward Neville.  
14 Formerly barge Frank Hughes.

15 Formerly barge Edward Hughes.  
† Whaleback.  
‡ Steel.  
§ Sold alien, 1913.



## UNRIGGED MERCHANT VESSELS OF THE UNITED STATES—Continued.

Official No.	Class.	Name of vessel.	Gross tonnage.	Net tonnage.	Crew.	When built.	Where built.	Home port (where permanent document issues).
54515	Barge	P. N. Co. No. 9	127	106	3	1896	Kennebunk, Me.	Portsmouth, N. H.
54533	do	P. N. Co. No. 10	136	124	4	1899	do	Do.
54607	do	P. N. Co. No. 12	95	80	4	1902	Kennebunk Port, Me.	Do.
162216	do	P. N. Co. No. 14	96	73	3	1904	Kennebunk, Me.	Do.
162283	do	P. N. Co. No. 16	96	73	3	1904	do	Do.
164081	do	P. N. Co. No. 18	177	155	3	1910	South Portland, Me.	Do.
164092	do	P. N. Co. No. 20	140	110	3	1910	Kennebunk, Me.	Do.
54541	Scow	P. N. P. Co. No. 5	6	6	0	1899	Bialne, Wash.	Port Townsend, Wash.
54547	do	P. N. P. Co. No. 10	24	24	0	1899	do	Do.
54548	do	P. N. P. Co. No. 11	24	24	0	1899	do	Do.
54549	do	P. N. P. Co. No. 12	24	24	0	1899	do	Do.
54550	do	P. N. P. Co. No. 13	24	24	0	1899	do	Do.
54609	do	P. P. and N. Co. No. 1	18	18	0	1899	Petersburg, Alaska	Portland, Oreg.
54610	do	P. P. and N. Co. No. 2	18	18	0	1902	do	Wrangell, Alaska.
54611	do	P. P. and N. Co. No. 3	18	18	0	1902	do	Portland, Oreg.
54612	do	P. P. and N. Co. No. 4	18	18	0	1902	do	Seattle, Wash.
54613	do	P. P. and N. Co. No. 5	18	18	0	1902	do	Juneau, Alaska.
54614	do	P. P. and N. Co. No. 6	15	15	0	1902	do	Wrangell, Alaska.
54615	do	P. P. and N. Co. No. 7	18	18	0	1902	do	Do.
54620	do	P. P. and N. Co. No. 8	18	18	0	1902	do	Juneau, Alaska.
54616	do	P. P. and N. Co. No. 9	15	15	0	1902	do	Wrangell, Alaska.
54621	do	P. P. and N. Co. No. 10	18	18	0	1902	do	Juneau, Alaska.
54622	do	P. P. and N. Co. No. 11	18	18	0	1902	do	Do.
42732	Barge	1 P. R. R. 201	140	123	0	1896	South Amboy, N. J.	New York, N. Y.
30102	do	2 P. R. R. 202	140	117	0	1898	do	Do.
56651	do	3 P. R. R. 203	138	119	0	1899	do	Do.
34286	do	4 P. R. R. 204	134	111	0	1897	do	Do.
56678	do	5 P. R. R. 205	137	115	0	1900	do	Do.
53299	do	6 P. R. R. 206	138	119	0	1899	do	Do.
60115	do	7 P. R. R. 207	140	118	0	1899	do	Do.
59470	do	8 P. R. R. 208	140	123	0	1896	do	Do.
67327	do	9 P. R. R. 210	132	109	0	1897	do	Do.
36905	do	10 P. R. R. 211	143	123	0	1898	do	Do.
36864	do	11 P. R. R. 212	156	156	0	1895	do	Do.
30233	do	12 P. R. R. 213	142	122	0	1900	do	Do.
37614	do	13 P. R. R. 214	136	115	0	1900	do	Do.
31449	do	14 P. R. R. 218	168	160	0	1881	Brooklyn, N. Y.	Do.
42665	do	15 P. R. R. 219	135	128	0	1881	do	Do.
42664	do	16 P. R. R. 220	123	99	0	1881	do	Do.
51140	do	17 P. R. R. 222	158	152	0	1881	do	Do.
163016	do	18 P. R. R. 223	246	227	3	1906	Port Richmond, N. Y.	Do.
29984	do	19 P. R. R. 224	165	157	0	1887	Elizabeth, N. J.	Do.
31496	do	20 P. R. R. 225	164	156	0	1888	do	Do.
35486	do	21 P. R. R. 226	122	116	0	1887	do	Do.
36779	do	22 P. R. R. 227	123	117	0	1887	do	Do.
42696	do	23 P. R. R. 228	165	157	0	1887	do	Do.
48570	do	24 P. R. R. 229	123	116	0	1887	do	Do.
48571	do	25 P. R. R. 230	164	156	0	1887	do	Do.
51188	do	26 P. R. R. 231	123	117	0	1887	do	Do.
55020	do	27 P. R. R. 232	164	156	0	1887	do	Do.
57894	do	28 P. R. R. 233	123	117	0	1887	do	Do.
62890	do	29 P. R. R. 234	163	155	0	1887	do	Do.
62887	do	30 P. R. R. 235	163	155	0	1887	do	Do.
51349	do	31 P. R. R. 236	143	121	0	1899	Camden, N. J.	Do.
30208	do	32 P. R. R. 237	143	120	0	1899	do	Do.
35569	do	33 P. R. R. 238	143	121	0	1899	do	Do.
34346	do	34 P. R. R. 239	145	129	0	1899	Elizabeth, N. J.	Do.
53302	do	35 P. R. R. 240	144	127	0	1899	do	Do.
51354	do	36 P. R. R. 241	146	129	0	1899	do	Do.
31626	do	37 P. R. R. 242	143	126	0	1899	do	Do.
67389	do	38 P. R. R. 243	142	117	0	1899	Wilmington, Del.	Do.
30202	do	39 P. R. R. 244	142	118	0	1899	do	Do.
31622	do	40 P. R. R. 245	141	117	0	1899	do	Do.
53301	do	41 P. R. R. 246	140	117	0	1899	do	Do.
31624	do	42 P. R. R. 247	140	117	0	1899	do	Do.
31671	do	43 P. R. R. 248	142	123	0	1900	do	Do.
24391	do	44 P. R. R. 249	142	121	0	1900	do	Do.
24387	do	45 P. R. R. 250	142	123	0	1900	do	Do.
37617	do	46 P. R. R. 251	142	123	0	1900	do	Do.

- 1 Formerly barge Hanover.  
2 Formerly barge Ascnetn.  
3 Formerly barge Robbins.  
4 Formerly barge Catlin.  
5 Formerly barge Rio.  
6 Formerly barge Onota.  
7 Formerly barge Undine.  
8 Formerly barge Tacony.  
9 Formerly barge Natrona.  
10 Formerly barge Eddystone.  
11 Formerly barge Enterprize.  
12 Formerly barge Annie.  
13 Formerly barge Fanny.

- 14 Formerly (a) scow Bristol.  
15 Formerly (b) barge Blairsville.  
16 Formerly barge Huntington  
17 Formerly barge (a) Harrisburg.  
18 Formerly barge (b) Lockport.  
19 Formerly barge Metuchen.  
20 Formerly barge Asbury.  
21 Formerly barge Barnegat.  
22 Formerly barge Delmar.  
23 Formerly barge Elberon.  
24 Formerly barge Harrison.  
25 Formerly barge Lamokin.  
26 Formerly barge Lawrence.

- 27 Formerly barge Middlesex.  
28 Formerly barge Quantico.  
29 Formerly barge Stelton.  
30 Formerly barge Watkins.  
31 Formerly barge (a) Waverly.  
32 Formerly barge (b) Warren.  
33 Formerly barge Mapleton.  
34 Formerly barge Allaire.  
35 Formerly barge Dunlap.  
36 Formerly barge Colonia.  
37 Formerly barge Ortlely.  
38 Formerly barge Malvern.  
39 Formerly barge Berkeley.

- 40 Formerly barge Newbold.  
41 Formerly barge Absecon.  
42 Formerly barge Belmont.  
43 Formerly barge Octoraro.  
44 Formerly barge Bedford.  
45 Formerly barge Bellwood.  
46 Formerly barge Cambria.  
47 Formerly barge Clayton.  
48 Formerly barge Ferney.  
† Steel.

## UNRIGGED MERCHANT VESSELS OF THE UNITED STATES—Continued.

Official No.	Class.	Name of vessel.	Gross tonnage.	Net tonnage.	Crew.	When built.	Where built.	Home port (where permanent document issues).
47177	Barge.	<sup>1</sup> P. R. R. 252.	142	123	0	1991	Wilmington, Del.	New York, N. Y.
48671	do.	<sup>2</sup> P. R. R. 253.	142	123	0	1901	do.	Do.
51403	do.	<sup>3</sup> P. R. R. 254.	142	123	0	1901	do.	Do.
48672	do.	<sup>4</sup> P. R. R. 255.	142	123	0	1901	do.	Do.
51408	do.	<sup>5</sup> P. R. R. 256.	142	123	0	1901	do.	Do.
63051	do.	<sup>6</sup> P. R. R. 257.	142	123	0	1901	do.	Do.
30277	do.	<sup>7</sup> P. R. R. 258.	142	121	0	1901	South Amboy, N. J.	Do.
30278	do.	<sup>8</sup> P. R. R. 259.	143	124	0	1901	Elizabeth, N. J.	Do.
30279	do.	<sup>9</sup> P. R. R. 260.	145	126	0	1901	do.	Do.
30280	do.	<sup>10</sup> P. R. R. 261.	144	126	0	1901	do.	Do.
30283	do.	<sup>11</sup> P. R. R. 262.	144	127	0	1902	do.	Do.
163037	do.	<sup>12</sup> P. R. R. 263.	246	228	3	1906	Port Richmond, N. Y.	Do.
163042	do.	<sup>13</sup> P. R. R. 264.	246	227	1	1906	do.	Do.
163075	do.	<sup>14</sup> P. R. R. 265.	246	227	3	1907	do.	Do.
163113	do.	<sup>15</sup> P. R. R. 266.	246	227	3	1907	do.	Do.
163142	do.	<sup>16</sup> P. R. R. 267.	246	227	3	1907	do.	Do.
163168	do.	<sup>17</sup> P. R. R. 268.	246	227	3	1907	do.	Do.
163188	do.	<sup>18</sup> P. R. R. 269.	246	227	3	1907	do.	Do.
31539	do.	<sup>19</sup> P. R. R. 400.	310	300	0	1891	South Amboy, N. Y.	Do.
162640	do.	<sup>20</sup> P. R. R. 401.	538	517	1	1906	do.	Do.
34120	do.	<sup>21</sup> P. R. R. 402.	270	270	0	1881	Brooklyn, N. Y.	Do.
165176	do.	<sup>22</sup> P. R. R. 403.	422	422	0	1913	Mariner Harbor, N. D.	Do.
165182	do.	<sup>23</sup> P. R. R. 404.	434	434	0	1913	do.	Do.
48540	do.	<sup>24</sup> P. R. R. 405.	292	285	0	1881	Brooklyn, N. Y.	Do.
48601	do.	<sup>25</sup> P. R. R. 406.	357	354	0	1881	do.	Do.
62931	do.	<sup>26</sup> P. R. R. 407.	363	341	0	1881	do.	Do.
34166	do.	<sup>27</sup> P. R. R. 408.	245	235	0	1888	Elizabeth, N. J.	Do.
29666	do.	<sup>28</sup> P. R. R. 409.	316	306	0	1888	do.	Do.
44297	do.	<sup>29</sup> P. R. R. 410.	246	237	0	1887	do.	Do.
34342	do.	<sup>30</sup> P. R. R. 411.	436	403	0	1899	Wilmington, Del.	Do.
35568	do.	<sup>31</sup> P. R. R. 412.	435	401	0	1899	do.	Do.
35572	do.	<sup>32</sup> P. R. R. 413.	428	389	0	1900	Elizabeth, N. J.	Do.
35574	do.	<sup>33</sup> P. R. R. 414.	435	398	0	1900	do.	Do.
35573	do.	<sup>34</sup> P. R. R. 415.	431	400	0	1900	Camden, N. J.	Do.
35576	do.	<sup>35</sup> P. R. R. 416.	431	399	0	1900	Elizabeth, N. J.	Do.
63008	do.	<sup>36</sup> P. R. R. 417.	431	402	0	1900	Camden, N. J.	Do.
58062	do.	<sup>37</sup> P. R. R. 418.	431	401	0	1900	do.	Do.
48654	do.	<sup>38</sup> P. R. R. 419.	430	398	0	1900	Elizabeth, N. J.	Do.
51361	do.	<sup>39</sup> P. R. R. 420.	436	417	0	1900	do.	Do.
47168	do.	<sup>40</sup> P. R. R. 421.	438	408	0	1900	do.	Do.
48663	do.	<sup>41</sup> P. R. R. 422.	432	403	0	1900	Camden, N. J.	Do.
30227	do.	<sup>42</sup> P. R. R. 423.	424	394	0	1900	Elizabeth, N. J.	Do.
30228	do.	<sup>43</sup> P. R. R. 424.	424	394	0	1900	do.	Do.
31653	do.	<sup>44</sup> P. R. R. 425.	426	406	0	1900	do.	Do.
63013	do.	<sup>45</sup> P. R. R. 426.	546	524	0	1900	do.	Do.
54564	do.	<sup>46</sup> P. R. R. 427.	542	520	0	1900	do.	Do.
56552	do.	<sup>47</sup> P. R. R. 428.	370	355	0	1881	Brooklyn, N. Y.	Do.
162806	do.	<sup>48</sup> P. R. R. 429.	538	507	1	1906	Noank, Conn.	Do.
162807	do.	<sup>49</sup> P. R. R. 430.	541	509	1	1906	do.	Do.
162951	do.	<sup>50</sup> P. R. R. 431.	543	511	1	1906	do.	Do.
162952	do.	<sup>51</sup> P. R. R. 432.	540	508	1	1906	do.	Do.
162962	do.	<sup>52</sup> P. R. R. 433.	542	511	1	1906	do.	Do.
162981	do.	<sup>53</sup> P. R. R. 434.	540	516	1	1906	do.	Do.
163013	do.	<sup>54</sup> P. R. R. 435.	540	522	1	1906	do.	Do.
162783	do.	<sup>55</sup> P. R. R. 436.	536	514	1	1906	Elizabeth, N. J.	Do.
162824	do.	<sup>56</sup> P. R. R. 437.	540	518	1	1906	do.	Do.
162843	do.	<sup>57</sup> P. R. R. 438.	541	521	1	1906	do.	Do.
162870	do.	<sup>58</sup> P. R. R. 439.	539	520	1	1906	do.	Do.
162904	do.	<sup>59</sup> P. R. R. 440.	533	506	1	1906	do.	Do.
162963	do.	<sup>60</sup> P. R. R. 441.	543	515	1	1906	do.	Do.
163432	do.	<sup>61</sup> P. R. R. 442.	536	505	2	1907	Noank, Conn.	Do.
163433	do.	<sup>62</sup> P. R. R. 443.	540	509	2	1907	do.	Do.
163434	do.	<sup>63</sup> P. R. R. 444.	538	506	2	1907	do.	Do.
163444	do.	<sup>64</sup> P. R. R. 445.	543	517	0	1908	do.	Do.
163462	do.	<sup>65</sup> P. R. R. 446.	541	515	1	1908	do.	Do.
163463	do.	<sup>66</sup> P. R. R. 447.	541	515	1	1908	do.	Do.
163968	do.	<sup>67</sup> P. R. R. 448.	521	490	0	1909	Brooklyn, N. Y.	Do.
163971	do.	<sup>68</sup> P. R. R. 449.	526	496	1	1909	do.	Do.
163982	do.	<sup>69</sup> P. R. R. 450.	539	510	1	1909	do.	Do.
166083	do.	<sup>70</sup> P. R. R. 452.	432	432	0	1912	Port Richmond, N. Y.	Do.

<sup>1</sup> Formerly barge Kane.  
<sup>2</sup> Formerly barge Laurel.  
<sup>3</sup> Formerly barge Manayunk.  
<sup>4</sup> Formerly barge Lenni.  
<sup>5</sup> Formerly barge Mora.  
<sup>6</sup> Formerly barge WaWa.  
<sup>7</sup> Formerly barge Ardmore.  
<sup>8</sup> Formerly barge Alba.  
<sup>9</sup> Formerly barge Agawam.  
<sup>10</sup> Formerly barge Avon.  
<sup>11</sup> Formerly barge Aura.

<sup>12</sup> Formerly barge Bergen.  
<sup>13</sup> Formerly barge Conemaugh.  
<sup>14</sup> Formerly barge Duncannon.  
<sup>15</sup> Formerly barge (a) Lancaster.  
(b) Larimer.  
<sup>16</sup> Formerly barge Latrobe.  
<sup>17</sup> Formerly barge (a) Wilmington.  
(b) Wilmore.  
<sup>18</sup> Formerly barge Corry.  
<sup>19</sup> Formerly barge Gallitzin.  
<sup>20</sup> Formerly barge Iselin.

<sup>21</sup> Formerly barge Croydon.  
<sup>22</sup> Formerly barge Dover.  
<sup>23</sup> Formerly barge Delanco.  
<sup>24</sup> Formerly barge Devon.  
<sup>25</sup> Formerly barge Dunlo.  
<sup>26</sup> Formerly barge Darby.  
<sup>27</sup> Formerly barge Wyebrooke.  
<sup>28</sup> Formerly barge Stanwick.  
<sup>29</sup> Formerly barge Loretto.  
<sup>30</sup> Formerly barge Medford.

<sup>31</sup> Formerly barge Kinkora.  
<sup>32</sup> Formerly barge Lenola.  
<sup>33</sup> Formerly barge Arona.  
<sup>34</sup> Formerly barge Aico.  
<sup>35</sup> Formerly barge Bute.  
<sup>36</sup> Formerly barge Wilburtha.  
<sup>37</sup> Formerly barge Patapoco.  
(a) Rahway.  
(b) P. E. R. 222.  
† Steel.

## UNRIGGED MERCHANT VESSELS OF THE UNITED STATES—Continued.

Official No.	Class.	Name of vessel.	Gross tonnage.	Net tonnage.	Crew.	When built.	Where built.	Home port (where permanent document issues).
165130	Barge	P. R. R. 453	429	429	0	1912	Mariner Harbor, N. Y.	New York, N. Y.
165162	do	P. R. R. 454	421	421	0	1913	do	Do.
165173	do	P. R. R. 455	420	420	0	1913	Wilmington, Del.	Do.
165174	do	P. R. R. 456	420	420	0	1913	do	Do.
165193	do	P. R. R. 457	436	436	1	1913	do	Do.
165194	do	P. R. R. 458	437	437	1	1913	do	Do.
163207	do	P. R. R. 700	296	296	1	1907	Wilmington, Del.	Perth Amboy, N. J.
27007	do	<sup>1</sup> P. R. R. 702	230	230	1	1873	Delanco, N. J.	Philadelphia, Pa.
163262	do	P. R. R. 702	286	286	1	1907	Wilmington, Del.	Perth Amboy, N. J.
67298	do	<sup>2</sup> P. R. R. 703	196	187	2	1874	do	Norfolk, Va.
163274	do	P. R. R. 703	294	294	1	1907	do	Perth Amboy, N. J.
163070	do	P. R. R. 704	355	355	1	1907	West New Brighton, N. Y.	Do.
163114	do	P. R. R. 705	355	355	1	1907	do	Do.
163125	do	P. R. R. 707	355	355	1	1907	do	Do.
163306	do	P. R. R. 708	335	335	1	1907	do	Do.
163246	do	P. R. R. 710	447	447	1	1907	Wilmington, Del.	Do.
163258	do	P. R. R. 711	433	433	1	1907	do	Do.
163335	do	P. R. R. 712	400	400	1	1907	do	Do.
163336	do	P. R. R. 713	400	400	1	1907	do	Do.
67309	do	<sup>3</sup> P. R. R. 714	295	280	1	1893	Elizabeth, N. J.	Do.
67310	do	<sup>4</sup> P. R. R. 715	295	280	1	1893	do	Do.
67311	do	<sup>5</sup> P. R. R. 716	295	280	1	1893	do	Do.
35565	do	<sup>6</sup> P. R. R. 717	266	266	1	1899	do	Do.
35566	do	<sup>7</sup> P. R. R. 718	266	266	1	1899	do	Do.
35567	do	<sup>8</sup> P. R. R. 719	266	266	1	1899	do	Do.
35585	do	<sup>9</sup> P. R. R. 720	264	264	1	1900	do	Do.
35586	do	<sup>10</sup> P. R. R. 721	264	264	1	1900	do	Do.
35589	do	<sup>11</sup> P. R. R. 722	264	264	1	1900	do	Do.
164916	do	P. R. R. No. 451	608	608	1	1912	Weehawken, N. J.	New York, N. Y.
164994	Scow	P. S. B. & D. Co. No. 2	119	119	0	1912	Seattle, Wash.	Seattle, Wash.
165004	do	P. S. B. & D. Co. No. 3	26	26	0	1912	do	Do.
165027	do	P. S. B. & D. Co. No. 4	125	125	0	1912	Kennebec, Wash.	Do.
165112	do	P. S. B. & D. Co. No. 10	241	241	0	1912	Seattle, Wash.	Do.
165180	do	P. S. B. & D. Co. No. 13	135	135	0	1913	do	Do.
165225	do	P. S. B. & D. Co. No. 14	135	135	0	1913	do	Do.
165258	do	P. S. B. & D. Co. No. 15	35	35	0	1913	do	Do.
163363	do	P. S. W. P. Co. No. 2	66	66	0	1907	Anacortes, Wash.	Port Townsend, Wash.
163364	do	P. S. W. P. Co. No. 3	66	66	0	1907	do	Do.
163455	do	P. S. W. P. Co. No. 4	66	66	0	1907	do	Do.
163457	do	P. S. W. P. Co. No. 6	66	66	0	1907	do	Do.
54567	do	P. T. P. Co. No. 1	26	26	0	1900	Port Townsend, Wash.	Do.
54569	do	P. T. P. Co. No. 3	26	26	0	1900	do	Seattle, Wash.
54571	do	P. T. P. Co. No. 4	26	26	0	1900	do	Port Townsend, Wash.
54578	do	P. T. P. Co. No. 5	26	26	0	1900	do	Seattle, Wash.
54572	do	P. T. P. Co. No. 6	19	19	0	1900	do	Port Townsend, Wash.
54573	do	P. T. P. Co. No. 7	19	19	0	1900	do	Port Angeles, Wash.
54574	do	P. T. P. Co. No. 8	19	19	0	1900	do	Port Townsend, Wash.
54575	do	P. T. P. Co. No. 9	19	19	0	1900	do	Do.
54576	do	P. T. P. Co. No. 10	19	19	0	1900	do	Port Angeles, Wash.
163815	do	P. T. P. Co. No. 11	23	23	0	1909	do	Port Townsend, Wash.
163816	do	P. T. P. Co. No. 12	23	23	0	1909	do	Do.
163817	do	P. T. P. Co. No. 13	23	23	0	1909	do	Do.
164744	do	P. W. No. 1	23	23	0	1912	Anacortes, Wash.	Do.
164745	do	P. W. No. 2	23	23	0	1912	do	Do.
162410	Canal boat	P. B. Daly	106	99	1	1905	Watervliet, N. Y.	Plattsburg, N. Y.
54484	Barge	P. C. Golder	127	121	1	1881	Portland, Conn.	New York, N. Y.
54557	do	P. J. McGough	181	181	0	1889	Brooklyn, N. Y.	Do.
163594	do	P. K. Brinler	254	254	1	1908	Kingston, N. Y.	Do.
47167	Scow	<sup>12</sup> Pacific No. 1	48	48	0	1900	Seattle, Wash.	Seattle, Wash.
47166	do	<sup>13</sup> Pacific No. 2	48	48	0	1900	do	Do.
55032	do	<sup>14</sup> Pacific No. 3	74	74	0	1899	do	Do.
55033	do	<sup>15</sup> Pacific No. 4	71	71	0	1899	do	Do.
34358	do	<sup>16</sup> Pacific No. 5	97	97	0	1899	Tacoma, Wash.	Do.
34359	do	<sup>17</sup> Pacific No. 6	117	117	0	1899	do	Do.
42878	do	<sup>18</sup> Pacific No. 7	205	205	0	1902	Seattle, Wash.	Do.
164067	do	Pacific No. 8	274	274	0	1910	do	Do.
54534	do	Paddy	18	18	0	1896	Anacortes, Wash.	Port Townsend, Wash.
164461	do	Padilla	10	10	1	1911	do	Do.
163251	Barge	Palatka	157	157	2	1907	Kingston, N. Y.	New York, N. Y.
54503	do	Palmyra	416	390	0	1890	Brooklyn, N. Y.	Do.
54630	House boat	Pamella	193	193	2	1903	Cape Vincent, N. Y.	Cape Vincent, N. Y.
163039	Barge	Pamlico	431	431	1	1903	Eikton, Md.	Philadelphia, Pa.
63085	do	<sup>19</sup> Pamunkey	363	363	1	1900	do	Do.
163173	Canal boat	Fan American	129	129	1	1891	Tonawanda, N. Y.	Plattsburg, N. Y.
163061	Dredge	Fan American No. 12	456	310	13	1901	Buffalo, N. Y.	Duluth, Minn.
164659	Barge	Fangborn	243	243	0	1909	West Camp, N. Y.	New York, N. Y.
164270	do	Panther Creek	739	641	3	1910	Noank, Conn.	Do.

<sup>1</sup> Formerly barge Xebec.<sup>2</sup> Formerly barge No. 1.<sup>3</sup> Formerly barge No. 12.<sup>4</sup> Formerly barge No. 13.<sup>5</sup> Formerly barge No. 14.<sup>6</sup> Formerly barge Del. & Rar. Canal No. 15.<sup>7</sup> Formerly barge Del. & Rar. Canal No. 16.<sup>8</sup> Formerly barge Del. & Rar. Canal No. 17.<sup>9</sup> Formerly barge D. and R. C. No. 18.<sup>10</sup> Formerly barge D. and R. C. No. 19.<sup>11</sup> Formerly barge D. and R. C. No. 20.<sup>12</sup> Formerly scow Chesley No. 7.<sup>13</sup> Formerly scow Chesley No. 1.<sup>14</sup> Formerly scow Chesley No. 2.<sup>15</sup> Formerly scow Chesley No. 5.<sup>16</sup> Formerly scow Chesley No. 4.<sup>17</sup> Formerly scow Chesley No. 6.<sup>18</sup> Formerly scow Heney.<sup>19</sup> Formerly barge We're Here.

## UNRIGGED MERCHANT VESSELS OF THE UNITED STATES—Continued.

Official No.	Class.	Name of vessel.	Gross tonnage.	Net tonnage.	Crew.	When built.	Where built.	Home port (where permanent document issues).
162790	Canal boat	Pardon D. Jameson	136	136	1	1881	Lockport, N. Y.	Plattsburg, N. Y.
165144	Barge	Parish	451	433	1	1913	Mariner Harbor, N. Y.	New York, N. Y.
150803	do	Parks	474	397	2	1898	Bath, Me.	Do.
164297	Scow	Parr No. 1	11	11	0	1910	Meridian, Wash.	Tacoma, Wash.
54590	Barge	Pastime	36	36	2	1901	Davenport, Iowa	Rock Island, Ill.
54600	do	Pastime	10	10	2	1901	Sag Harbor, N. Y.	Sag Harbor, N. Y.
54591	do	Patapsco	325	325	1	1892	Elkton, Md.	Philadelphia, Pa.
54617	do	Patapsco	304	292	2	1901	Port Richmond, N. Y.	Baltimore, Md.
163270	Scow	Patrick	276	276	0	1907	Stellacoom, Wash.	Seattle, Wash.
162302	Barge	Patrick Hale	337	337	0	1904	Kingston, N. Y.	New York, N. Y.
165328	Canal boat	Patrick Maroney	108	100	1	1913	Whitehall, N. Y.	Albany, N. Y.
162033	Barge	Patuxent	154	109	2	1903	Baltimore, Md.	Baltimore, Md.
162364	do	Patuxent	231	231	1	1905	Cramer Hill, N. J.	Philadelphia, Pa.
165002	Scow	Paucens	69	69	4	1912	Green Bay, Wis.	Milwaukee, Wis.
163690	Barge	Paul R.	397	397	1	1908	Kingston, N. Y.	New York, N. Y.
54581	Canal boat	Pauline	119	113	1	1899	Whitehall, N. Y.	Albany, N. Y.
164503	Barge	PAULUS	121	121	1	1910	Wilmington, Del.	Philadelphia, Pa.
54595	do	Paw-Paw	311	260	2	1901	Baltimore, Md.	Baltimore, Md.
164955	Scow	Paxalot	8	8	1	1912	Manette, Wash.	Seattle, Wash.
54535	do	Pearl	18	18	0	1896	Anacortes, Wash.	Port Townsend, Wash.
54601	Barge	Pearl	10	10	0	1901	Falrhaven, Wash.	Do.
54481	do	Peekskill	385	356	0	1887	Elizabeth, N. J.	New York, N. Y.
54582	do	Peerless	142	142	1	1893	Brooklyn, N. Y.	Do.
162826	House boat	Pegie	11	11	2	1906	Alexandria Bay, N. Y.	Cape Vincent, N. Y.
164271	Barge	Pelly	55	55	0	1910	Seattle, Wash.	Eagle, Alaska.
164442	Scow	Peluk	26	26	0	1911	do	Seattle, Wash.
54558	Barge	Pembroke	416	395	0	1899	Brooklyn, N. Y.	New York, N. Y.
163162	do	Penates	487	487	1	1907	do	Do.
162269	do	Penn	476	476	0	1905	Perth Amboy, N. J.	Do.
54625	do	Pennsylvania	333	333	1	1898	Elkton, Md.	Philadelphia, Pa.
150899	Scow	Pennsylvania	394	377	9	1901	Cleveland, Ohio	Ogdensburg, N. Y.
165302	Barge	Pennsylvania Railroad, 154	679	579	1	1913	Baltimore, Md.	New York, N. Y.
162391	do	Penoles	168	135	3	1905	Tottenville, N. Y.	Newark, N. J.
54483	Canal boat	Percy R. Todd	104	99	1	1888	Champlain, N. Y.	Albany, N. Y.
54480	do	Periam Sheldon	100	95	1	1887	Fort Ann, N. Y.	Plattsburg, N. Y.
54619	Barge	Perry	785	285	2	1897	Hoboken, N. J.	New York, N. Y.
162792	Canal boat	Perry Burns	101	96	1	1898	Buffalo, N. Y.	Plattsburg, N. Y.
163706	Barge	Perth Amboy	397	397	1	1908	Tottenville, N. Y.	New York, N. Y.
163954	do	Pete	100	100	1	1900	St. Michael, Alaska	St. Michael, Alaska
54606	Scow	Peter	458	458	4	1902	Tacoma, Wash.	Tacoma, Wash.
54608	Barge	Peter	453	442	0	1902	Pensacola, Fla.	Pensacola, Fla.
164254	do	Peter Blow	7	7	1	1910	Knoxville, Tenn.	Chattanooga, Tenn.
162452	Canal boat	Peter Godon	101	96	1	1905	Champlain, N. Y.	Plattsburg, N. Y.
162559	do	Peter Hale	102	96	1	1900	Watervliet, N. Y.	Do.
163374	Barge	Peter Stolz	291	291	1	1880	Oneida Lake, N. Y.	New York, N. Y.
164172	Canal boat	Peter H. Hopkins	98	93	1	1880	Oneida Lake, N. Y.	Plattsburg, N. Y.
54521	Barge	Peter M. Jacobia	333	333	1	1895	South Rondout, N. Y.	New York, N. Y.
163347	do	Peters	299	286	0	1907	Gildersleeve, Conn.	Hartford, Conn.
150233	do	Pewaukee	353	353	2	1873	Port Burwell, Ontario	Milwaukee, Wis.
162188	Canal boat	Phebe Miner	101	98	1	1904	Schuylerville, N. Y.	Albany, N. Y.
54483	do	Phelena Miner	104	99	1	1888	Northumberland, N. Y.	Do.
54504	Barge	Phelps	412	391	0	1890	Brooklyn, N. Y.	New York, N. Y.
162383	do	Philip	397	379	0	1905	Gildersleeve, Conn.	Hartford, Conn.
163757	do	Philip Rafferty, Jr.	319	319	1	1908	Kingston, N. Y.	New York, N. Y.
54605	Canal boat	Philip H. Cleary	103	98	1	1902	Whitehall, N. Y.	Plattsburg, N. Y.
162082	Barge	Phillip Feeney	341	341	0	1903	Rondout, N. Y.	New York, N. Y.
162852	do	Picton Island No. 1	57	57	0	1906	Clayton, N. Y.	Cape Vincent, N. Y.
162853	do	Picton Island No. 2	32	32	0	1906	do	Do.
163897	do	Picton Island No. 3	70	70	0	1909	do	Do.
54618	do	Piedmont	304	292	2	1901	Port Richmond, N. Y.	Baltimore, Md.
162770	do	Pilgrim	148	141	1	1889	Houghton, Mich.	Marquette, Mich.
163288	Scow	Pilgrim	13	6	1	1908	Bowdoinham, Me.	Bath, Me.
164754	Barge	Pin Hook	6	6	1	1908	Pin Hook Landing, Tenn.	Chattanooga, Tenn.
163696	do	Pinto	195	185	1	1908	Kingston, N. Y.	Newark, N. J.
54359	do	Pioneer	376	360	1	1872	Bath, Me.	Perth Amboy, N. J.
54499	do	Pioneer	151	151	1	1889	Noank, Conn.	New York, N. Y.
164545	Scow	Pioneer Sand and Gravel Co. No. 10	647	647	0	1911	Seattle, Wash.	Seattle, Wash.
164671	do	Pioneer S. & G. Co. No. 11	634	634	0	1911	do	Do.
54523	do	Pittsburgh	282	248	2	1897	Baltimore, Md.	Baltimore, Md.
162676	Barge	PITTSBURGH	633	633	1	1903	Philadelphia, Pa.	Philadelphia, Pa.
162697	do	Pittsfield	212	191	1	1903	Brooklyn, N. Y.	New York, N. Y.
162719	do	Platte	150	150	1	1894	Port Richmond, N. Y.	Port Arthur, Tex.
163884	do	Pleasure	54	54	2	1909	Maysville, N. C.	Beaufort, N. C.
163505	do	Plow Boy	130	130	1	1905	Perth Amboy, N. J.	New York, N. Y.
163906	Scow	Ply	24	24	0	1909	Port Townsend, Wash.	Seattle, Wash.
110109	Barge	Pocahontas	561	561	11	1872	Greenpoint, N. Y.	New York, N. Y.
164952	Dredge	POCANONIC	261	261	1	1906	Manitowoc, Wis.	Buffalo, N. Y.
39799	Barge	Pocomoke	428	428	1	1903	Elkton, Md.	Philadelphia, Pa.
54594	do	Pocomoke	395	395	0	1900	Eddyville, N. Y.	Boston, Mass.
163334	do	Poland	210	186	0	1907	Tottenville, N. Y.	New York, N. Y.
164953	Dredge	Pontiac	221	221	1	1912	Buffalo, N. Y.	Buffalo, N. Y.

1 Formerly barge Cramer Hill.

2 Formerly British Bark Two Friends.

3 Formerly (a) st. p. River Belle.

(b) barge Emma Abbott.

4 Formerly barge Glenwood.

† Rebuilt 1905.

## UNRIGGED MERCHANT VESSELS OF THE UNITED STATES—Continued.

Official No.	Class.	Name of vessel.	Gross tonnage.	Net tonnage.	Crew.	When built.	Where built.	Home port (where permanent document issues).
163847	Barge	Poquoson	427	427	1	1909	Elkton, Md.	Philadelphia, Pa.
54530	Scow	Porpoise	5	5	0	1897	Blaine, Wash.	Port Townsend, Wash.
54532	Barge	Portage	126	126	0	1888	West Superior, Wis.	Duluth, Minn.
54596	Scow	Porter No. 1.	22	22	0	1901	Anacortes, Wash.	Port Townsend, Wash.
54597	do	Porter No. 2.	22	22	0	1901	do	Do.
54598	do	Porter No. 3.	22	22	0	1901	do	Do.
54599	do	Porter No. 4.	22	22	0	1901	do	Do.
163464	do	Porter No. 5.	8	8	0	1900	do	Do.
163876	do	Porter No. 8.	23	23	0	1909	do	Do.
164033	do	Porter No. 9.	10	10	0	1910	do	Do.
164034	do	Porter No. 10.	10	10	0	1910	do	Do.
164035	do	Porter No. 11.	6	6	0	1910	do	Do.
164095	do	Porter No. 12.	6	6	0	1910	do	Do.
164096	do	Porter No. 13.	6	6	0	1910	do	Do.
164421	do	Porter No. 14.	7	7	0	1911	do	Do.
164422	do	Porter No. 15.	7	7	0	1911	do	Do.
164817	do	Porter No. 17.	27	27	0	1912	do	Do.
164818	do	Porter No. 18.	27	27	0	1912	do	Do.
165367	do	Porter No. 19.	27	27	0	1913	do	Do.
165368	do	Porter No. 20.	27	27	0	1913	do	Do.
54514	Barge	Portland	154	146	2	1896	Brooklyn, N. Y.	New York, N. Y.
164966	do	Portland	309	309	1	1912	Lockmoor, La.	Brashear, La.
162499	Scow	Porto Lapidum	722	722	2	1900	Sturgeon Bay, Wis.	Cleveland, Ohio.
150611	Barge	Port Admiral	38	36	0	1892	Port Townsend, Wash.	Seattle, Wash.
54508	Scow	Port Chester	197	188	0	1892	Perth Amboy, N. J.	New York, N. Y.
164967	Barge	Port Lavaca	190	190	1	1912	Lockmoor, La.	Brashear, La.
164968	do	Port O'Connor	190	190	1	1912	do	Do.
163992	Scow	Port Orchard No. 2.	22	22	0	1909	Port Orchard, Wash.	Port Townsend, Wash.
53279	Barge †	PORTSMOUTH	1,159	1,115	7	1893	Superior, Wis.	Philadelphia, Pa.
54507	do	Portsmouth	105	100	1	1892	Portsmouth, Va.	New York, N. Y.
163957	do	Potomac	198	198	1	(†)	Camden, N. J.	Philadelphia, Pa.
165151	do	Potsdam	452	433	1	1913	Mariner Harbor, N. Y.	New York, N. Y.
54516	do	Pottstown	158	158	0	1892	Elizabeth, N. J.	Do.
54517	do	Pottsville	217	217	0	1891	Port Richmond, N. Y.	Do.
54580	do	Poughkeepsie	117	101	0	1900	Brooklyn, N. Y.	Do.
54583	do	Powerful	310	276	0	1900	Weehawken, N. J.	Do.
165310	Scow	Powerful	162	162	6	1904	Duluth, Minn.	Duluth, Minn.
164619	Barge	Prater	6	6	1	1910	Praters Ferry, Tenn.	Chattanooga, Tenn.
164912	do	Prescott	278	278	1	1912	Brooklyn, N. Y.	Newark, N. J.
54520	do	President	277	277	0	1893	Gildersleeve, Conn.	New York, N. Y.
163966	do	Preston	19	19	1	1908	Palacios, Tex.	Port Lavaca, Tex.
165078	do	Price	6	6	1	1908	Prices Ferry, Tenn.	Chattanooga, Tenn.
54527	do	Pride	149	149	1	1898	Brooklyn, N. Y.	New York, N. Y.
163192	do	Princess	96	96	4	1907	Evansville, Ind.	Evansville, Ind.
164789	do	Princess	29	29	2	1911	Henderson, W. Va.	Wheeling, W. Va.
3687	Scow	Progress	262	262	1	1896	Elkton, Md.	Philadelphia, Pa.
150205	Barge	Progress	844	844	2	1880	Milwaukee, Wis.	Milwaukee, Wis.
162702	do	Progress	120	97	1	1906	Brooklyn, N. Y.	New York, N. Y.
54579	do	PROTECTIVE POLICY	339	339	1	1896	Sault Ste. Marie, Mich.	Buffalo, N. Y.
53271	do †	PROVIDENCE	1,159	1,115	6	1891	West Superior, Wis.	Philadelphia, Pa.
54555	Scow	Puget No. 1.	57	57	0	1898	Seattle, Wash.	Port Townsend, Wash.
54554	do	Puget No. 2.	57	57	0	1898	do	Do.
54565	do	Puget No. 4.	29	29	0	1899	do	Do.
162177	do	Puget No. 5.	100	100	0	1902	do	Do.
162178	do	Puget No. 8.	101	101	0	1902	West Seattle, Wash.	Do.
162179	do	Puget No. 9.	30	30	0	1903	Seattle, Wash.	Do.
162181	do	Puget No. 11.	126	126	0	1903	do	Do.
163048	Barge	Puget No. 12.	204	204	0	1907	do	Do.
163396	do	Pulaski	214	189	0	1907	Tottenville, N. Y.	New York, N. Y.
164425	Scow	Pup	10	10	0	1911	Ketchikan, Alaska	Ketchikan, Alaska.
162427	do	Pup No. 1.	24	24	0	1905	Ballard, Wash.	Seattle, Wash.
54479	Canal boat	Puritan	87	83	1	1887	Whitehall, N. Y.	Plattsburg, N. Y.
54627	Barge	Puritan	191	191	1	1903	Brooklyn, N. Y.	New York, N. Y.
<b>Q.</b>								
165299	Barge	Q.	137	137	0	1909	Westlake, La.	Houston, Tex.
56672	do	Quantico	297	297	1	1893	Elkton, Md.	Philadelphia, Pa.
164715	do	Quarter boat No. 21	100	100	2	1911	Davenport, Iowa	Rock Island, Ill.
55029	Scow	Queen City No. 3.	47	47	0	1899	Seattle, Wash.	Seattle, Wash.
55031	do	Queen City No. 5.	74	74	0	1899	do	Ketchikan, Alaska.
20632	Barge	Queen of the Lake	83	83	1	1901	Ortonville, Minn.	St. Paul, Minn.
164102	Scow	Quilcene No. 1.	9	9	0	1910	Quilcene, Wash.	Port Townsend, Wash.
<b>R.</b>								
163960	Scow	R. B.	14	14	0	1909	Seattle, Wash.	Port Townsend, Wash.
163618	do	R. C. Co. No. 1.	14	14	0	1908	Anacortes, Wash.	Do.
163619	do	R. C. Co. No. 2.	14	14	0	1908	do	Do.

† Formerly barge 132.

† Belle of Calhoun.  
 † Formerly st. s. † Julia  
 † Belle Miller.

‡ Formerly barge 117.

‡ Formerly barge Reliance.

‡ Formerly scow † Queen City No. 5.

‡ U. S. L. H. B. Queen City No. 5.

† Whaleback.

† Rebuilt 1907.

† Sold alien, 1913.

† Rebuilt 1908.



## UNRIGGED MERCHANT VESSELS OF THE UNITED STATES—Continued.

Official No.	Class.	Name of vessel.	Gross tonnage.	Net tonnage.	Crew.	When built.	Where built.	Home port (where permanent document issues).
163620	Scow	R. C. Co. No. 3.	14	14	0	1908	Anacortes, Wash.	Port Townsend, Wash.
163621	do.	R. C. Co. No. 4.	14	14	0	1908	do.	Do.
164508	do.	R. F. No. 3.	10	10	0	1911	do.	Do.
164509	do.	R. F. No. 4.	10	10	0	1911	do.	Do.
164927	do.	R. F. No. 5.	27	27	0	1912	do.	Do.
164928	do.	R. F. No. 6.	27	27	0	1912	do.	Do.
111175	Barge	R. A. Burton.	361	329	2	1898	Buffalo, N. Y.	Buffalo, N. Y.
21991	do.	R. A. Forsyth.	83	78	0	1866	Newburgh, N. Y.	Stamford, Conn.
163905	Canal boat	R. B. Sullard.	138	132	1	1895	Tonawanda, N. Y.	Plattsburg, N. Y.
56612	do.	R. E. Sullivan.	123	117	1	1891	Whitehall, N. Y.	Do.
56661	Barge	R. G. Co. No. 1.	188	170	3	1900	Kennebunk, Me.	Gloucester, Mass.
162464	do.	R. H. Hoyt.	62	62	2	1897	Buffalo, N. Y.	Buffalo, N. Y.
162527	Canal boat	R. H. Jarrard, jr.	101	96	1	1888	do.	Plattsburg, N. Y.
162714	Scow	R. H. Luckes No. 2.	108	108	1	1904	Sault Ste. Marie, Mich.	Duluth, Minn.
56646	do.	R. H. No. 1.	10	10	0	1899	Westcott Bay, Wash.	Port Townsend, Wash.
56676	Barge	R. H. Williams, jr.	285	278	1	1900	Perth Amboy, N. J.	Newark, N. J.
56693	Scow	R. H. Young.	23	23	0	1901	Seattle, Wash.	Port Townsend, Wash.
162778	Canal boat	R. J. Bigley.	104	99	1	1906	Rondout, N. Y.	Plattsburg, N. Y.
56704	Barge	R. J. Buchholz.	308	308	1	1902	West New Brighton, N. Y.	New York, N. Y.
56627	do.	R. K. Owens.	210	210	0	1897	Port Richmond, N. Y.	Do.
162864	Canal boat	R. L. Patrick.	105	99	1	1906	Watervliet, N. Y.	Plattsburg, N. Y.
164414	Barge	R. M. Meyer.	264	264	1	1899	South Rondout, N. Y.	New York, N. Y.
56546	Canal boat	R. M. Witherbee.	112	106	1	1880	Whitehall, N. Y.	Plattsburg, N. Y.
21877	Barge	R. P. Mason.	155	148	1	1867	Ferrysburg, Mich.	Milwaukee, Wis.
110075	do.	R. S. Graham.	341	324	2	1871	Milford, Del.	Norfolk, Va.
164446	Canal boat	R. Mortimer Adams.	116	111	1	1912	Whitehall, N. Y.	Plattsburg, N. Y.
164148	Barge	Raht.	5	5	0	1906	Cotton Port, Tenn.	Chattanooga, Tenn.
56696	Canal boat	Rambler.	107	99	1	1900	Watervliet, N. Y.	Plattsburg, N. Y.
164565	Barge	Rambler.	17	17	1	1906	Potosi, Wis.	La Crosse, Wis.
164099	do.	Ramsey.	12	12	0	1906	Knoxville, Tenn.	Chattanooga, Tenn.
164409	do.	Ranococas.	455	455	1	1911	Elkton, Md.	Philadelphia, Pa.
164675	do.	Randall.	476	457	1	1911	Mariner Harbor, N. Y.	New York, N. Y.
56688	do.	Randolph.	311	260	2	1901	Baltimore, Md.	Baltimore, Md.
164523	do.	Rankin.	5	5	1	1911	Guild, Tenn.	Chattanooga, Tenn.
46414	do.	Rappahannock.	295	285	1	1890	Washington, N. C.	Philadelphia, Pa.
56538	Scow	Raritan.	210	200	3	1890	Perth Amboy, N. J.	Perth Amboy, N. J.
164820	Barge	Raritan.	477	477	1	1912	Elkton, Md.	Philadelphia, Pa.
163714	do.	Raritan.	397	397	1	1908	Tottenville, N. Y.	New York, N. Y.
56649	do.	Ravenna.	415	394	0	1899	Brooklyn, N. Y.	Do.
162454	do.	Ravenna.	311	260	2	1906	Baltimore, Md.	Baltimore, Md.
56584	do.	Ray.	383	367	3	1889	New London, Conn.	New London, Conn.
162243	do.	Raymond.	326	326	1	1904	Voth, Tex.	Galveston, Tex.
163983	do.	Raymond.	301	287	0	1907	Gildersleeve, Conn.	Hartford, Conn.
62970	do.	Raymond McNally.	397	397	1	1898	Elkton, Md.	Philadelphia, Pa.
162599	Canal boat	Raymond Roth.	127	127	1	1889	Durhamville, N. Y.	Plattsburg, N. Y.
162198	Barge	Raymond G. Walter.	276	276	1	1903	South Rondout, N. Y.	New York, N. Y.
162474	Scow	Raze No. 1.	44	44	0	1904	Tacoma, Wash.	Tacoma, Wash.
162475	do.	Raze No. 2.	44	44	0	1904	do.	Do.
162476	do.	Raze No. 3.	46	46	0	1904	do.	Do.
162477	do.	Raze No. 4.	45	45	0	1903	do.	Do.
164444	do.	Razle.	15	15	0	1911	Ketchikan, Alaska.	Ketchikan, Alaska.
56607	Barge	Read.	214	214	1	1892	Lake Charles, La.	Houston, Tex.
56613	Canal boat	Reading.	104	99	1	1892	Whitehall, N. Y.	Plattsburg, N. Y.
164484	Barge	Reading.	257	257	1	1911	Bentley Manor, N. Y.	New York, N. Y.
56698	do.	Rebecca T. McClain.	397	397	2	1898	Elkton, Md.	Philadelphia, Pa.
162758	Scow	RECIPROCIITY.	446	446	0	1897	Buffalo, N. Y.	Buffalo, N. Y.
162034	do.	Red.	26	26	0	1905	Everett, Wash.	Port Townsend, Wash.
56709	Barge	Red Ball.	254	254	0	1903	Long Island City, N. Y.	New York, N. Y.
163181	Scow	Red Boy No. 2.	259	259	0	1907	Bellingham, Wash.	Port Townsend, Wash.
165300	Barge	Red Bridge.	7	7	1	1910	Red Bridge Ferry, Tenn.	Chattanooga, Tenn.
56617	do.	Red Star.	229	229	1	1893	Rondout, N. Y.	New York, N. Y.
56605	do.	Red Star T. & T. Co. No. 21.	271	271	0	1903	Brooklyn, N. Y.	Do.
162113	do.	Red Star T. & T. Line No. 16.	229	229	1	1903	Rondout, N. Y.	Do.
162114	do.	Red Star T. & T. Line No. 17.	224	224	0	1903	do.	Do.
162116	do.	Red Star T. & T. Line No. 18.	214	214	1	1903	do.	Do.
162170	do.	Red Star T. & T. Line No. 19.	271	271	0	1904	Tottenville, N. Y.	Do.
162278	do.	Red Star T. & T. Line No. 20.	287	287	0	1904	do.	Do.
163483	do.	Red Star T. & T. Co. No. 25.	301	301	1	1908	do.	Do.
163484	do.	Red Star T. & T. Co. No. 26.	300	300	1	1908	do.	Do.
163138	do.	Red Star T. & T. Co. No. 27.	282	282	0	1908	do.	Do.
163139	do.	Red Star T. & T. Co. No. 28.	282	282	0	1908	do.	Do.
165237	do.	Red Star T. & T. Co. No. 29.	383	383	1	1913	Kingston, N. Y.	Do.
165105	do.	Red Star T. & T. Co. No. 30.	351	351	1	1912	West New Brighton, N. Y.	Do.
163508	Scow	Red Wing.	24	17	1	1908	Pittston, Me.	Bath, Me.
163831	Barge	Reed & Farrar.	203	203	1	1908	New Haven, Conn.	New Haven, Conn.
164521	do.	Refrigerator No. 1.	349	349	1	1911	Port Richmond, N. Y.	Baltimore, Md.
164522	do.	Refrigerator No. 2.	357	357	1	1911	do.	Do.
56675	Scow	Roid.	7	7	0	1900	Anacortes, Wash.	Port Townsend, Wash.
56576	Barge	Reliance.	340	323	1	1886	Brooklyn, N. Y.	New York, N. Y.
56711	do.	Reliance.	383	383	0	1903	Perth Amboy, N. J.	Do.

1 Formerly barge J. Hilles.

2 Formerly barge William Donaldson.

3 Formerly barge T. J. Leavy.

† Rebuilt 1907.

## UNRIGGED MERCHANT VESSELS OF THE UNITED STATES—Continued.

Official No.	Class.	Name of vessel.	Gross tonnage.	Net tonnage.	Crew.	When built.	Where built.	Home port (where permanent document issues).
163349	Barge	RELANCE	1,738	1,612	0	1907	Buffalo, N. Y.	Duluth, Minn.
56154	do	Reimsen	415	393	0	1889	Brooklyn, N. Y.	New York, N. Y.
56185	Scow	Reno	16	16	0	1901	Bullard, Wash.	Ketchikan, Alaska.
56679	Barge	Report	161	161	1	1901	Brooklyn, N. Y.	New York, N. Y.
56611	Scow	Republic	181	172	3	1894	Perth Amboy, N. J.	Perth Amboy, N. J.
162272	Barge	RESCUE	894	790	2	1904	Lorain, Ohio	Lorain, Minn.
163298	do	Resolution	467	467	1	1907	Kingston, N. Y.	New York, N. Y.
164205	Scow	Rest	14	14	0	1910	Allyn, Wash.	Tacoma, Wash.
163281	Barge	Restless	392	392	0	1906	Kingston, N. Y.	New York, N. Y.
56610	do	Reverle	74	74	1	1893	Alexandria Bay, N. Y.	Cape Vincent, N. Y.
162458	Scow	Rex	32	32	0	1905	Loring, Alaska	Ketchikan, Alaska.
165345	do	Rex	6	6	0	1913	Olalla, Wash.	Olalla, Wash.
110519	Barge	Rhode Island	1,706	1,706	4	1882	Noank, Conn.	Greenport, N. Y.
56609	Canal boat	Rice	103	99	1	1891	Tonawanda, N. Y.	Buffalo, N. Y.
56713	Barge	Richard	23	23	1	1902	Branford, Fla.	Cedar Keys, Fla.
165370	do	Richard	460	436	0	1913	Brooklyn, N. Y.	New York, N. Y.
163194	Canal boat	Richard Gearin	101	96	1	1894	Port Byron, N. Y.	Plattsburg, N. Y.
21181	Barge	Richard Mott	267	267	2	1854	Buffalo, N. Y.	Millwaukee, Wis.
56556	Canal boat	Richard Retalick	94	90	1	1881	West Troy, N. Y.	Plattsburg, N. Y.
56673	do	Richard P. White	98	93	1	1881	Greenport, N. Y.	Do.
56638	do	Richard S. White	114	113	1	1888	Tonawanda, N. Y.	Albany, N. Y.
163415	Barge	Richland	214	189	0	1907	Tottenville, N. Y.	New York, N. Y.
163528	Scow	Richmond Beach Sand and Gravel Co. No. 1	347	347	0	1908	Seattle, Wash.	Port Townsend, Wash.
163724	do	Richmond Beach Sand and Gravel Co. No. 2	438	438	0	1909	do	Do.
163887	do	Richmond Beach Sand and Gravel Co. No. 3	9	9	0	1909	do	Do.
163219	Barge	Richmond Cedar Works No. 1	223	209	1	1896	Elkton, Md.	Richmond, Va.
163220	do	Richmond Cedar Works No. 2	450	434	3	1901	Pocomoke City, Md.	Do.
162220	do	Richmond Cedar Works No. 3	233	231	2	1904	do	Do.
162891	do	Righter & Marshall	321	321	0	1903	Rondout, N. Y.	New York, N. Y.
164651	do	RIO TINTO	419	419	1	1911	Philadelphia, Pa.	Philadelphia, Pa.
56687	do	Rising Star	218	218	1	1901	Rondout, N. Y.	New York, N. Y.
165099	do	Rita Dempsey	457	426	1	1912	Gildersleeve, Conn.	Philadelphia, Pa.
56570	do	Riverdale	195	181	0	1887	Brooklyn, N. Y.	New York, N. Y.
56683	Scow	Riverside No. 1	105	105	0	1900	Seattle, Wash.	Seattle, Wash.
56684	do	Riverside No. 2	107	107	0	1900	do	Do.
56668	Barge	Riverview	152	102	2	1900	Baltimore, Md.	Baltimore, Md.
164231	do	Riverview	8	8	1	1910	Rhode River, Md.	Annapolis, Md.
165011	do	Riverview II	8	8	1	1912	Tailorsville, Md.	Do.
56710	do	Roam	134	127	2	1892	Tunis, N. C.	Richmond, Va.
56700	do	Roanoke	388	388	1	1901	Elkton, Md.	Philadelphia, Pa.
163574	Canal boat	Rob Hadfeld	103	98	0	1888	Buffalo, N. Y.	Plattsburg, N. Y.
56557	Barge	Robert	396	388	4	1883	Mystic River, Conn.	New London, Conn.
56560	do	Robert	97	97	2	1885	Brooklyn, N. Y.	New York, N. Y.
111327	do	Robert Donaldson	389	378	1	1901	Pocomoke City, Md.	Philadelphia, Pa.
162392	do	Robert Grier	403	403	1	1905	Elkton, Md.	Do.
163486	do	Robert J.	244	244	1	1908	Gildersleeve, Conn.	New York, N. Y.
110755	do	Robert McCoy	107	102	1	1887	Tuckerton, Pa.	Norfolk, Va.
56608	Canal boat	Robert Wiley	100	95	2	1893	Champlain, N. Y.	Plattsburg, N. Y.
56573	do	Robert C. Newcomb	99	94	1	1887	Whitehall, N. Y.	Do.
164963	Barge	Robert E. Van Winkle	591	591	1	1912	South Rondout, N. Y.	New York, N. Y.
56624	Canal Boat	Robert F. Grant	103	97	1	1895	Champlain, N. Y.	Plattsburg, N. Y.
21387	Barge	Robert F. Sage	50	48	2	1857	Brooklyn, N. Y.	New York, N. Y.
163032	do	Robert J. Dwyer	369	369	1	1905	Slightsburg, N. Y.	Do.
163688	do	Robert J. Kennelly	427	427	0	1908	Kingston, N. Y.	Do.
163017	do	Robt. L. Cullen	215	215	1	1902	Rondout, N. Y.	Do.
56652	do	Robt. M. King	235	235	1	1899	Brooklyn, N. Y.	Do.
56699	do	Robert S. McCracken	447	447	1	1902	Elkton, Md.	Norfolk, Va.
165240	do	Robert S. Sinclair	205	201	1	1912	Rondout, N. Y.	Albany, N. Y.
56601	Canal boat	Robert T. Blohm	97	92	1	1890	Northumberland, N. Y.	Do.
56572	do	Robert and Mary	105	99	1	1887	Whitehall, N. Y.	Plattsburg, N. Y.
56633	Scow	Roche Harbor A	93	93	0	1896	Seattle, Wash.	Port Townsend, Wash.
56634	do	Roche Harbor B	93	93	0	1896	Roche Harbor, Wash.	Do.
56635	do	Roche Harbor C	85	85	0	1897	Seattle, Wash.	Do.
56636	do	Roche Harbor D	77	77	0	1896	Tacoma, Wash.	Do.
56637	do	Roche Harbor E	108	108	0	1897	Seattle, Wash.	Do.
163332	do	Roche Harbor F	30	30	0	1907	Roche Harbor, Wash.	Do.
56593	Barge	Rochester	550	531	0	1890	South Rondout, N. Y.	New York, N. Y.
164616	do	Rockaway	388	388	1	1911	Rockaway Beach, N. Y.	Do.
164731	do	Rockaway	237	237	1	1912	Tottenville, N. Y.	Do.
56633	do	Rock Island	28	28	0	1899	Rock Island, Ill.	Rock Island, Ill.
164969	do	Rock Port	190	190	1	1912	Lockmoor, Ia.	Brashear, Ia.
56663	do	Rockwood	152	102	2	1900	Baltimore, Md.	Baltimore, Md.
56707	do	Roderick C. McNeill	214	214	1	1903	South Rondout, N. Y.	New York, N. Y.
56596	do	Rome	140	123	0	1890	do	Do.
164370	do	Rome	172	172	1	1907	Kingston, N. Y.	Do.
165270	Scow	Rome	44	44	1	1912	Buffalo, N. Y.	Buffalo, N. Y.
56669	Barge	Romney	152	102	2	1900	Baltimore, Md.	Baltimore, Md.
56642	do	Ronald J. Brown	236	236	1	1888	Kingston, N. Y.	New York, N. Y.
56665	Scow	Roosevelt	22	22	1	1900	Anacortes, Wash.	Port Townsend, Wash.

## UNRIGGED MERCHANT VESSELS OF THE UNITED STATES—Continued.

Official No.	Class.	Name of vessel.	Gross tonnage.	Net tonnage.	Crew.	When built.	Where built.	Home port (where permanent document issues).
56671	Barge	Rosa	194	187	1	1900	Wilmington, Del.	Philadelphia, Pa.
182869	do	Rosa W. Lee	219	219	1	1875	do	New York, N. Y.
182196	do	Rose	262	262	1	1892	Elkton, Md.	Philadelphia, Pa.
182866	do	Rose	282	282	1	1905	Brooklyn, N. Y.	New York, N. Y.
182789	Scow	Rose	6	6	0	1906	Seattle, Wash.	Seattle, Wash.
183784	do	Rose No. 3	15	15	0	1909	Eagle Harbor, Wash.	St. Paul, Minn.
184764	do	Rose No. 4	31	31	0	1912	Winslow, Wash.	Seattle, Wash.
182089	Barge	Rosebank	144	139	2	1903	Mariner Harbor, N. Y.	Baltimore, Md.
56659	do	Rosedale	152	102	2	1900	Baltimore, Md.	Do.
56583	Canal boat	Rose Hanley	104	99	1	1888	Moses Kill, N. Y.	Plattsburg, N. Y.
182822	Barge	Rose Marie	382	382	0	1905	Rondout, N. Y.	New York, N. Y.
185209	do	Rose Marie Feeney	461	461	1	1913	do	Do.
182388	do	Rosie	40	40	2	1900	Burlington, Iowa	Burlington, Iowa.
111074	do	Ross, L. Coe	173	165	0	1895	Kennebunk Port, Me	Boston, Mass.
182122	do	Rossiter	211	190	1	1903	Brooklyn, N. Y.	New York, N. Y.
56702	Scow	Rosy	15	15	0	1902	Wales Island, Alaska	Ketchikan, Alaska.
185062	Barge	Rover	407	407	0	1909	Kington, N. Y.	New York, N. Y.
56660	Barge	Rowena	152	102	2	1900	Baltimore, Md.	Baltimore, Md.
56681	do	Roxbury	141	123	2	1901	Port Richmond, N. Y.	Do.
56586	do	Roxy	355	355	1	1889	Rondout, N. Y.	New York, N. Y.
183943	Scow	Roy	23	23	0	1894	Detroit, Mich.	Detroit, Mich.
56626	do	Roy Horton	38	38	1	1889	Buffalo, N. Y.	Buffalo, N. Y.
56625	Barge	Royal Blue	505	505	0	1897	South Rondout, N. Y.	New York, N. Y.
56647	Scow	Ruby	18	18	0	1896	Anacortes, Wash.	Port Townsend, Wash.
206675	House boat	Rudder Grange	17	17	1	1895	Philadelphia, Pa.	New York, N. Y.
184583	Barge	Ruggles	11	11	1	1911	Ruggles Ferry, Tenn.	Chattanooga, Tenn.
21231	do	Rushlight	66	63	1	1863	Essex, Mass.	Portland, Me.
182592	do	Russel	20	20	0	1895	Detroit, Mich.	Detroit, Mich.
56554	do	Russell	346	346	1	1882	Brooklyn, N. Y.	New York, N. Y.
183277	do	Russell	145	145	2	1907	do	Do.
183412	do	Ruth	435	407	1	1908	Elkton, Md.	Philadelphia, Pa.
182806	Canal boat	Ruth Allard	110	99	1	1881	Buffalo, N. Y.	Plattsburg, N. Y.
184585	Scow	Ruth M.	14	8	1	1911	Bath, Me.	Bath, Me.
S.								
58122	Scow	S. B. No. 1	61	61	0	1901	Seattle, Wash.	Port Townsend, Wash.
183278	do	S. B. & L. Co. No. 1	54	54	0	1907	Ballard, Wash.	Do.
3387	Barge	S. A. Souder	277	277	1	1887	Camden, N. J.	Philadelphia, Pa.
56697	do	S. E. Vincent	290	276	0	1902	Gildersleeve, Conn.	New York, N. Y.
185029	Canal boat	S. W. Bowne	159	159	1	1912	Tonawanda, N. Y.	Buffalo, N. Y.
57958	Barge	S. F. S.	206	206	2	1898	Brooklyn, N. Y.	New York, N. Y.
184329	Scow	S. J. No. 1	35	35	0	1909	Aberdeen, Wash.	Port Townsend, Wash.
182167	Barge	S. M. Prevost	193	193	1	1891	Elkton, Md.	New York, N. Y.
184465	Scow	S. N. Co. No. 1	14	14	0	1909	Portland, Conn.	Hartford, Conn.
182342	Barge	†S. O. Co. No. 1	526	504	3	1904	Sparrows Point, Md.	New York, N. Y.
182343	do	†S. O. Co. No. 2	526	504	3	1904	do	Do.
182345	do	†S. O. Co. No. 3	509	504	3	1904	Quincy, Mass.	Baltimore, Md.
184838	Scow	†S. O. Co. No. 3	346	346	0	1912	Seattle, Wash.	Seattle, Wash.
182366	Barge	†S. O. Co. No. 4	509	504	2	1904	Quincy, Mass.	New York, N. Y.
182946	do	†S. O. Co. No. 5	795	756	5	1906	Sparrows Point, Md.	Do.
182949	do	†S. O. Co. No. 6	795	756	5	1906	do	Do.
183338	do	†S. O. Co. No. 7	374	374	4	1907	Camden, N. J.	Do.
183353	do	†S. O. Co. No. 8	374	374	2	1907	do	Do.
183359	do	†S. O. Co. No. 9	374	374	2	1907	do	Do.
183955	do	†S. O. Co. No. 10	1,113	1,100	3	1909	do	Do.
183964	do	†S. O. Co. No. 11	1,113	1,100	5	1909	do	Do.
58113	do	†S. O. Co. No. 48	513	506	2	1901	Port Richmond, N. Y.	Do.
57997	do	†S. O. Co. No. 52	407	407	4	1898	Elizabeth, N. J.	Baltimore, Md.
58091	do	†S. O. Co. No. 55	492	482	1	1900	Port Richmond, N. Y.	New York, N. Y.
182125	do	†S. O. Co. No. 61	495	482	4	1903	do	Do.
57996	do	†S. O. Co. No. 72	407	407	2	1898	Elizabeth, N. J.	Do.
58063	do	†S. O. Co. No. 75	490	481	3	1900	Port Richmond, N. Y.	Do.
116667	do	†S. O. Co. No. 76	797	797	2	1895	West Superior, Wis.	Do.
57940	do	†S. O. Co. No. 77	342	332	2	1895	Elizabeth, N. J.	Do.
184241	do	†S. O. Co. No. 97	333	333	1	1910	Port Richmond, N. Y.	Do.
184242	do	†S. O. Co. No. 98	333	333	1	1910	do	Do.
184243	do	†S. O. Co. No. 99	333	333	1	1910	do	Do.
184621	do	†S. O. Co. No. 120	1,198	1,097	0	1911	Loraine, Ohio	Do.
184639	do	†S. O. Co. No. 121	1,201	1,101	4	1911	do	Do.
184662	do	†S. O. Co. No. 122	1,201	1,101	4	1911	do	Do.
185102	do	†S. O. Co. No. 123	952	952	0	1912	Port Richmond, N. Y.	Do.
185132	do	†S. O. Co. No. 124	952	952	2	1912	do	Do.
183675	do	S. H. F. No. 1	59	59	0	1908	Seattle, Wash.	Port Townsend, Wash.
184391	Scow	S. S. Co. No. 2	26	26	0	1911	do	Do.
184393	do	S. S. Co. No. 3	23	23	0	1911	do	Do.
183809	do	S. T. Co. No. 2	24	24	0	1909	Richardson, Wash.	Do.
184326	do	S. T. & B. Co. No. 1	103	103	0	1906	Portland, Oreg.	Do.
184327	do	S. T. & B. Co. No. 2	71	71	0	1910	Hoquiam, Wash.	Do.
184316	Barge	S. T. & B. Co. No. 3	61	61	0	1907	do	Do.

† Formerly U. S. L. H. B. lightship No. 40.  
 † Formerly barge Mildred McNally.

‡ Formerly schooner-barge Bertie and Maud.  
 ‡ Formerly barge Ruth.

† Steel.

## UNRIGGED MERCHANT VESSELS OF THE UNITED STATES—Continued.

Official No.	Class.	Name of vessel.	Gross tonnage.	Net tonnage.	Crew.	When built.	Where built.	Home port (where permanent document issues).
164048	Barge	S. & C. No. 47.	264	264	1	1909	Kingston, N. Y.	New York, N. Y.
163088	do	S. & F. Co. No. 11.	155	155	3	1906	Perth Amboy, N. J.	Perth Amboy, N. J.
163089	do	S. & F. Co. No. 12.	155	155	3	1906	do	Do.
163090	do	S. & F. Co. No. 14.	155	155	4	1906	do	Do.
163091	do	S. & F. Co. No. 15.	155	155	3	1907	do	Do.
164019	Scow	S. & F. Co. No. 16.	164	164	4	1910	do	Do.
164020	do	S. & F. Co. No. 17.	164	164	4	1910	do	Do.
165275	do	S. & F. Co. No. 18.	166	155	3	1913	do	Do.
165326	do	S. & F. Co. No. 19.	166	155	3	1913	do	Do.
164589	do	S. & M. T. Co. No. 1.	207	207	0	1911	Seattle, Wash.	San Francisco, Cal.
164590	do	S. & M. T. Co. No. 2.	207	207	0	1911	do	Do.
58102	do	S. and S. No. 1.	160	160	0	1901	Tacoma, Wash.	Port Townsend, Wash.
58103	do	S. and S. No. 2.	160	160	0	1901	do	Do.
57941	Barge	Sabine.	354	354	1	1895	Orange, Tex.	Port Arthur, Tex.
164890	do	Sabine.	560	548	4	1912	West Lake, La.	Do.
162972	do	Suble.	186	186	1	1906	St. Michael, Alaska.	St. Michael, Alaska.
115957	do	Saccharine.	218	218	1	1883	New Orleans, La.	New Orleans, La.
51350	Scow	Sachem.	283	283	1	1898	South Rondout, N. Y.	New York, N. Y.
163461	Barge	Sacramento.	508	508	1	1908	Perth Amboy, N. J.	Do.
117107	do	Safety.	516	516	2	1902	Camden, N. J.	Richmond, Va.
162112	do	Saginaw.	383	383	0	1903	Perth Amboy, N. J.	New York, N. Y.
164931	do	St. Clair.	49	49	0	1910	Detroit, Mich.	Detroit, Mich.
163083	do	St. Cyr.	202	202	1	1907	Brooklyn, N. Y.	New York, N. Y.
162062	do	St. Joseph.	299	299	7	1903	Perth Amboy, N. J.	Do.
23356	do	St. Louis.	599	599	7	1864	Cleveland, Ohio.	Buffalo, N. Y.
57949	do	St. Louis.	322	311	2	1896	Baltimore, Md.	Baltimore, Md.
57985	do	St. Michael No. 3.	228	228	0	1897	St. Michael, Alaska.	St. Michael, Alaska.
57986	do	St. Michael No. 4.	479	471	0	1898	do	Do.
57988	do	St. Michael No. 5.	350	350	0	1898	do	Do.
58094	do	St. Michael No. 7.	240	240	0	1899	do	Do.
58053	do	St. Michael No. 9.	366	366	9	1898	Unalaska, Alaska.	Do.
58054	do	St. Michael No. 10.	240	240	0	1898	St. Michael, Alaska.	Do.
209684	do	St. Nicholas.	26	26	1	1912	Dockton, Wash.	Tacoma, Wash.
163894	do	St. Paul.	494	494	1	1909	St. Michael, Alaska.	St. Michael, Alaska.
53278	do	SALEM	1,159	1,115	5	1893	Superior, Wis.	Philadelphia, Pa.
56478	do	Sallie	365	365	1	1893	Elkton, Md.	Norfolk, Va.
162454	do	Sallie	379	379	1	1905	Rondout, N. Y.	New York, N. Y.
58010	Scow	Salmon.	8	8	0	1897	Bialne, Wash.	Port Townsend, Wash.
164383	Barge	Salvor.	180	136	1	1899	East Boston, Mass.	Boston, Mass.
57978	Scow	Sam.	21	21	0	1896	Anacortes, Wash.	Port Townsend, Wash.
162737	do	Sam.	71	71	0	1906	La Conner, Wash.	Do.
162760	Barge	Sam Lee.	278	278	4	1871	Erie, Pa.	Buffalo, N. Y.
57979	Scow	Sampson.	141	141	1	1898	Perth Amboy, N. J.	New York, N. Y.
57980	do	Sampson.	7	7	0	1896	Anacortes, Wash.	Port Townsend, Wash.
164285	do	Sampson.	235	235	1	1901	Saginaw, Mich.	Port Huron, Mich.
57956	Barge	Samson.	267	236	0	1898	Weehawken, N. J.	New York, N. Y.
163868	do	Samuel.	448	427	0	1909	Gildersleeve, Conn.	Hartford, Conn.
57859	do	Samuel Brown.	99	89	1	1880	Washington, N. C.	New York, N. Y.
57877	Canal boat	Samuel Marquand, jr.	101	96	1	1882	Champlain, N. Y.	Plattsburg, N. Y.
57900	Barge	Samuel Walker.	120	114	1	1881	Portland, Conn.	New York, N. Y.
57901	do	Sam'l B. Baker, jr.	182	173	1	1883	do	Do.
163170	do	Sanborn.	224	202	0	1907	Port Richmond, N. Y.	Do.
165201	Scow	Sandflca.	12	12	0	1913	Juneau, Alaska.	Juneau, Alaska.
162026	Barge	Sand King.	381	343	2	1903	Wilmington, Del.	Philadelphia, Pa.
163729	do	Sand Mountain.	10	10	1	1908	McGuynns Landing, Ala.	Chattanooga, Tenn.
163292	do	Sanford.	375	375	1	1907	Kingston, N. Y.	New York, N. Y.
57951	do	San Francisco.	132	93	2	1897	Baltimore, Md.	Baltimore, Md.
57971	do	Sanitas.	68	68	0	1898	Newport, R. I.	Newport, R. I.
164944	Scow	San Juan No. 1.	26	26	0	1912	Friday Harbor, Wash.	Port Townsend, Wash.
164014	Barge	SANTA MARIA II.	265	256	2	1909	Quincy, Mass.	New York, N. Y.
162135	do	Santee.	383	383	0	1903	Perth Amboy, N. J.	Do.
164700	do	Santee No. 1.	174	174	1	1910	Kearney, N. J.	Do.
163670	do	Sara A. Johnson.	412	412	1	1908	Kingston, N. Y.	Do.
57981	Scow	Sarah.	10	10	0	1896	Anacortes, Wash.	Port Townsend, Wash.
58131	do	Sarah.	18	18	0	1902	Loring, Alaska.	Ketchikan, Alaska.
162203	Barge	Sarah H.	51	51	4	1904	Vicksburg, Miss.	Vicksburg, Miss.
58139	do	Sarah McWilliams.	367	367	0	1902	Kingston, N. Y.	New York, N. Y.
163520	do	Sarah Redican.	374	374	1	1907	do	Do.
57988	Canal boat	Sarah C. Johnson.	105	100	1	1888	Fort Edward, N. Y.	Plattsburg, N. Y.
164790	do	Sarah E. Northrup.	135	135	0	1911	Kingston, N. Y.	New York, N. Y.
58124	do	Sarah E. Thatcher.	102	97	1	1902	Whitehall, N. Y.	Plattsburg, N. Y.
162155	Barge	Sarah F. Guinan.	352	352	0	1903	Rondout, N. Y.	New York, N. Y.
165315	Canal boat	Sarah J. Jennings.	122	115	1	1912	Whitehall, N. Y.	Albany, N. Y.
165104	do	Sarah T. Kenny.	107	100	1	1912	Watervliet, N. Y.	Do.
165331	Barge	Saranac.	473	473	1	1913	Elkton, Md.	Philadelphia, Pa.
58002	do	Saranac.	220	204	0	1898	Weehawken, N. J.	New York, N. Y.
51463	do	Sassafras.	351	351	1	1896	Elkton, Md.	Philadelphia, Pa.
57944	do	Saturn.	328	328	1	1896	do	Do.
162117	do	Savannah.	383	383	0	1903	Perth Amboy, N. J.	New York, N. Y.
164821	do	Savannah.	466	466	1	1912	Chesapeake City, Md.	Philadelphia, Pa.

<sup>1</sup> Formerly S. & R. No. 47.

<sup>2</sup> Formerly barge 131.

<sup>3</sup> Formerly barge Thomas McNally.

<sup>4</sup> Formerly barge Mary S. Brady.

<sup>†</sup> Whaleback.

<sup>‡</sup> Rebuilt 1908.

## UNRIGGED MERCHANT VESSELS OF THE UNITED STATES—Continued.

Official No.	Class.	Name of vessel.	Gross tonnage.	Net tonnage.	Crew.	When built.	Where built.	Home port (where permanent document issues).
76593	Barge	Saxon	70	70	1	1885	Northport, N. Y.	New York, N. Y.
58009	do	Scarsdale	231	214	0	1898	Weehawken, N. J.	Do.
163425	do	Schriever	505	505	1	1907	Perth Amboy, N. J.	Do.
58141	do	Schuykill	370	370	1	1899	Elkton, Md.	Philadelphia, Pa.
85404	do	Schuykill	332	332	1	1875	Camden, N. J.	Port Arthur, Tex.
163906	do	Scott	132	132	2	1904	Milford, Del.	Do.
164548	Canal boat	Scout	143	143	0	1907	Whitehall, N. Y.	New York, N. Y.
164049	Scow	Scow No. 1	169	169	1	1894	Buffalo, N. Y.	Duluth, Minn.
164833	do	Scow No. 2	50	50	1	1905	Erie, Pa.	Do.
163372	do	Scow No. 4	173	173	1	1907	Massena, N. Y.	Ogdensburg, N. Y.
163373	do	Scow No. 5	173	173	1	1907	do	Do.
164216	do	Scow No. 5	142	142	0	1895	Milwaukee, Wis.	Duluth, Minn.
163374	do	Scow No. 6	173	173	1	1907	Massena, N. Y.	Ogdensburg, N. Y.
164549	do	Scow No. 9	295	295	1	1898	Buffalo, N. Y.	Duluth, Minn.
164550	do	Scow No. 10	276	276	1	1898	do	Do.
163002	do	Scow No. 11	355	355	1	1899	do	Buffalo, N. Y.
163003	do	Scow No. 12	355	355	1	1899	do	Do.
163004	do	Scow No. 14	427	427	1	1902	Ferrysburg, Mich.	Duluth, Minn.
163005	do	Scow No. 15	427	427	1	1902	do	Do.
164439	do	Scow No. 37	457	451	2	1911	do	Do.
163987	Barge	Seranton	219	219	1	1909	Tottenville, N. Y.	New York, N. Y.
57995	Scow	Sea	39	39	0	1898	Fairhaven, Wash.	Port Townsend, Wash.
164970	Barge	Sea Drift	190	190	1	1912	Lockmoor, La.	Brashear, La.
57959	do	Seal	289	289	0	1898	Dutch Harbor, Alaska.	St. Michael, Alaska.
165321	do	Seal	5	5	1	1907	Seals Ferry, Tenn.	Chatanooga, Tenn.
165354	do	Seaport	174	174	2	1913	Elizabethport, N. J.	New York, N. Y.
116853	do	Seattle No. 1	446	446	0	1897	St. Michael, Alaska.	St. Michael, Alaska.
57992	do	Seattle No. 4	600	600	0	1898	Dutch Harbor, Alaska.	Eagle, Alaska.
163961	Scow	Seattle Park Co. No. 1	20	20	0	1908	Seattle, Wash.	Port Townsend, Wash.
165069	Barge	Section	5	5	1	1911	Section, Ala.	Chatanooga, Tenn.
58125	Scow	Sehome No. 1	17	17	0	1902	Chuckanut, Wash.	Port Townsend, Wash.
58126	do	Sehome No. 2	17	17	0	1902	do	Do.
58129	do	Sehome No. 3	17	17	0	1902	do	Do.
164558	House boat	Seksagadagee	9	9	1	1908	Alexandria Bay, N. Y.	Cape Vincent, N. Y.
164785	Canal boat	Selena M. Chapman	106	99	1	1912	Rondout, N. Y.	Albany, N. Y.
163799	Barge	Selkirk	265	230	0	1909	Weehawken, N. J.	New York, N. Y.
164371	do	Selma	166	166	1	1907	Kingston, N. Y.	Do.
58121	do	Seminole	360	351	0	1901	Perth Amboy, N. J.	Do.
57990	Canal boat	Senator Rice	157	156	1	1893	Watervliet, N. Y.	Do.
63091	Barge	Seneca	336	336	1	1894	Elkton, Md.	Philadelphia, Pa.
162140	do	Seneca	383	383	0	1903	Perth Amboy, N. J.	New York, N. Y.
162682	do	Seneca	146	146	1	1905	Port Richmond, N. Y.	Baltimore, Md.
57872	do	September	156	151	1	1882	Madison, Conn.	New York, N. Y.
58134	do	Servant Girl	45	45	0	1903	Bonnors Ferry, Idaho	Great Falls, Mont.
162581	do	Sesonon No. 1	15	15	0	1901	Nome, Alaska	Nome, Alaska.
162582	do	Sesonon No. 2	19	19	0	1899	St. Michael, Alaska	Do.
162583	do	Sesonon No. 3	21	21	0	1901	Nome, Alaska	Do.
162584	do	Sesonon No. 4	23	23	0	1900	San Francisco, Cal.	Do.
162588	do	Sesonon No. 8	19	19	0	1899	do	Do.
162590	do	Sesonon No. 10	20	20	0	1899	do	Do.
163138	do	Sesonon No. 12	24	24	0	1906	Nome, Alaska	Do.
163140	do	Sesonon No. 14	24	24	0	1906	do	Do.
163210	do	Sesonon No. 21	39	39	0	1907	Seattle, Wash.	Do.
163211	do	Sesonon No. 23	39	39	0	1907	do	Do.
163212	do	Sesonon No. 25	39	39	0	1907	do	Do.
163213	do	Sesonon No. 27	39	39	0	1907	do	Do.
163996	do	Seven Bros. No. 1	167	167	1	1907	Kingston, N. Y.	New York, N. Y.
163999	do	Seven Bros. No. 2	185	185	1	1908	Brooklyn, N. Y.	Do.
164798	do	765	527	475	3	1912	Philadelphia, Pa.	Perth Amboy, N. J.
164799	do	766	527	475	3	1912	do	Do.
164800	do	767	527	475	3	1912	do	Do.
31494	do	799	363	351	2	1887	Perth Amboy, N. J.	Do.
57806	do	Seventy-six	268	255	1	1878	Rocky Hill, Conn.	Hartford, Conn.
162169	do	Severn	339	339	1	1897	Elkton, Md.	Philadelphia, Pa.
58115	Canal boat	Sewell Falcon	103	98	1	1901	Champlain, N. Y.	Plattsburg, N. Y.
163094	Scow	Shad	27	27	0	1907	Bellingham, Wash.	Port Townsend, Wash.
165235	Barge	Shadyside	405	405	1	1913	South Rondout, N. Y.	New York, N. Y.
162201	Scow	Shakan	51	51	0	1904	Seattle, Wash.	Seattle, Wash.
164573	do	Shakan No. 3	15	15	0	1911	Ketchikan, Alaska	Ketchikan, Alaska.
164573	do	Shakan No. 4	15	15	0	1911	do	Do.
164746	do	Shakan No. 5	23	23	0	1912	Anacortes, Wash.	Port Townsend, Wash.
164747	do	Shakan No. 6	23	23	0	1912	do	Do.
58061	Barge	Shamrock	341	341	0	1900	West New Brighton, N. Y.	New Haven, Conn.
58136	do	Shamrock	271	271	1	1899	Rondout, N. Y.	New York, N. Y.
164571	Scow	Shark	13	13	0	1911	Ketchikan, Alaska	Ketchikan, Alaska.
58059	Barge	Sharon	414	394	0	1899	Brooklyn, N. Y.	New York, N. Y.
165364	do	Shasta	243	243	0	1913	do	Do.
165055	Scow	Shelton No. 1	50	50	0	1901	Shelton, Wash.	Tacoma, Wash.

1 Formerly schooner (a Jesse Carl.  
b Valiant.  
3 Formerly st. p. General J. S. Schultze.

3 Formerly barge Wm. A. Smoot.  
4 Formerly barge Buckler.

6 Formerly barge Overbrook.  
† Rebuilt 1909.

‡ Steel.  
§ Rebuilt 1908.



## UNRIGGED MERCHANT VESSELS OF THE UNITED STATES—Continued.

Official No.	Class.	Name of vessel.	Gross tonnage.	Net tonnage.	Crew.	When built.	Where built.	Home port (where permanent document issues).
34447	Barge	Shenandoah	330	330	1	1897	Elkton, Md.	Philadelphia, Pa.
58001	do	Sherwood	308	289	1	1898	Northpoint, Md.	New York, N. Y.
165304	do	Shields	7	7	1	1910	Shields Ferry, Tenn.	Chattanooga, Tenn.
163493	do	Shindel	422	422	1	1908	Elkton, Md.	Philadelphia, Pa.
23297	do	Shirley	1,040	996	0	1850	Medford, Mass.	Seattle, Wash.
163580	do	Sidney No. 2	378	378	2	1908	Seattle, Wash.	Port Townsend, Wash.
163649	do	Silent Friend	328	328	0	1906	Kingston, N. Y.	New York, N. Y.
163838	do	SILVERTHORNE	191	191	1	1905	Wilmington, Del.	Philadelphia, Pa.
162751	Canal boat	Simon Delorme	123	123	1	1905	Northumberland, N. Y.	Albany, N. Y.
58064	do	Simon F. O'Hollerain	141	141	1	1893	Tonawanda, N. Y.	Plattsburg, N. Y.
164333	Barge	Singer	188	188	1	1907	West Haven, Conn.	New York, N. Y.
58055	do	Sirius	267	267	1	1899	Elkton, Md.	Philadelphia, Pa.
57906	Canal boat	Six Brothers	101	96	1	1888	Fort Ann, N. Y.	Plattsburg, N. Y.
165346	Barge	SIXTY	433	433	1	1913	Camden, N. J.	Philadelphia, Pa.
165093	do	SIXTY ONE	427	427	1	1912	Ambridge, Pa.	New York, N. Y.
165094	do	SIXTY TWO	427	427	1	1912	do	Do.
165095	do	SIXTY THREE	427	427	1	1912	do	Do.
165120	do	SIXTY SIX	221	221	2	1910	Minneapolis, Minn.	Port Arthur, Tex.
164972	Scow	166	11	11	0	1909	Buffalo, N. Y.	Buffalo, N. Y.
58109	Barge	Skamokawa	262	235	9	1901	Portland, Ore.	Portland, Ore.
164574	Scow	Skate	13	13	0	1911	Ketchikan, Alaska	Ketchikan, Alaska
163110	do	Skipjack	37	27	0	1907	Bellingham, Wash.	Port Townsend, Wash.
164385	do	Skookum	32	32	0	1911	Bremerton, Wash.	Do.
163283	Barge	Skunk	251	251	0	1900	Nome, Alaska	St. Michael, Alaska
58117	do	Sky Blue	465	465	1	1901	Roundout, N. Y.	New York, N. Y.
163096	Scow	Smeat	27	27	0	1907	Bellingham, Wash.	Port Townsend, Wash.
58066	do	Smelter	170	167	1	1900	Perth Amboy, N. J.	New York, N. Y.
164837	Barge	Smith	8	8	0	1912	Smiths Ferry, Tenn.	Chattanooga, Tenn.
164932	do	Smith	6	6	1	1912	Chilhowee, Tenn.	Do.
57925	Canal boat	Smith M. Weed	105	100	1	1891	Champlain, N. Y.	Plattsburg, N. Y.
57882	Barge	Snipe	239	227	3	1884	New London, Conn.	New London, Conn.
163895	do	Snook	58	58	0	1902	Mount Clemens, Mich.	Detroit, Mich.
163527	Scow	Snowball	11	11	0	1908	Ketchikan, Alaska	Ketchikan, Alaska
163947	do	Snowden	223	223	0	1896	Fairport, Ohio	Cleveland, Ohio
164650	do	Snyder Bros. No. 1	81	81	0	1911	Tacoma, Wash.	Tacoma, Wash.
163099	Barge	Bodus	224	208	0	1907	Port Richmond, N. Y.	New York, N. Y.
163097	Scow	Sole	37	27	0	1907	Bellingham, Wash.	Port Townsend, Wash.
162190	do	Solomon	27	27	0	1904	Seattle, Wash.	Nome, Alaska
57945	Barge	Solon	273	273	1	1892	Port Richmond, N. Y.	New York, N. Y.
165181	do	Solvay	424	405	1	1913	Mariner Harbor, N. Y.	Do.
165034	do	Solway	8	8	1	1912	Solway, Tenn.	Chattanooga, Tenn.
58057	do	Somerset	410	389	0	1899	Brooklyn, N. Y.	Do.
162557	do	Somerset	151	104	1	1905	Baltimore, Md.	Baltimore, Md.
162154	do	Soo	49	49	0	1906	Kenmare, N. Dak.	Pembina, N. Dak.
165322	Scow	Sound Packet Lines No. 4	377	377	0	1913	Port Blakeley, Wash.	Seattle, Wash.
57943	Barge	South	77	77	1	( <sup>†</sup> )	Brooklyn, N. Y.	New York, N. Y.
57888	do	South America	357	331	3	1885	Havre de Grace, Md.	New London, Conn.
164630	do	South Pittsburgh	5	5	1	1911	Island Creek, Ala.	Chattanooga, Tenn.
164677	do	Southwark	41	41	0	1911	Camden, N. J.	Philadelphia, Pa.
164402	Scow	Sperm	335	335	0	1911	Seattle, Wash.	San Francisco, Cal.
163095	do	Sprat	27	27	0	1907	Bellingham, Wash.	Port Townsend, Wash.
57970	do	Spray	12	12	0	1898	Fairhaven, Wash.	Do.
162019	do	Squallow	16	16	0	1902	Ballard, Wash.	Seattle, Wash.
163683	Barge	Square Dealer	451	451	0	1908	West Camp, N. Y.	New York, N. Y.
164876	do	Squawbetty	380	370	1	1912	Chelsea, Mass.	Full River, Mass.
163443	do	Stafford	218	193	0	1908	Tottenville, N. Y.	New York, N. Y.
57922	do	Stag	140	134	2	1890	Brooklyn, N. Y.	Do.
57933	Scow	Stamford	100	95	1	( <sup>†</sup> )	New York, N. Y.	Do.
164116	do	Standard	14	114	0	1910	Seattle, Wash.	Port Townsend, Wash.
164268	Barge	Standard No. 2	11	11	1	1910	Cedar Keys, Fla.	Cedar Keys, Fla.
58018	do	Stanley	40	40	0	1899	Stillwater, Minn.	St. Paul, Minn.
58111	Canal boat	Stanley E. Averill	95	90	1	1901	Champlain, N. Y.	Plattsburg, N. Y.
162070	Barge	Stapleton	147	130	2	1903	Port Richmond, N. Y.	Baltimore, Md.
164689	do	STAR	211	211	1	1910	Ambridge, Pa.	Port Arthur, Tex.
57963	Scow	Star No. 3	14	14	0	1897	Point Roberts, Wash.	Port Townsend, Wash.
57964	do	Star No. 4	8	8	0	1897	do	Do.
57965	do	Star No. 5	7	7	0	1897	do	Do.
58015	do	Star No. 6	24	24	0	1899	New Whatcom, Wash.	Do.
58016	do	Star No. 7	24	24	0	1899	do	Do.
58017	do	Star No. 8	24	24	0	1899	Anacortes, Wash.	Do.
58027	do	Star No. 9	24	24	0	1899	New Whatcom, Wash.	Do.
58020	do	Star No. 10	24	24	0	1899	do	Do.
58022	do	Star No. 12	24	24	0	1899	do	Do.
58023	do	Star No. 13	63	63	0	1899	do	Do.
58035	do	Star No. 14	24	24	0	1899	do	Do.
58036	do	Star No. 15	59	59	0	1899	do	Do.
58026	do	Star No. 16	24	24	0	1899	do	Do.
58028	do	Star No. 17	24	24	0	1899	do	Do.
58029	do	Star No. 18	24	24	0	1899	do	Do.

<sup>†</sup> Formerly barge (a) Charles C. Mollvaine.

<sup>†</sup> Sold alien, Mar. 31, 1913.

<sup>†</sup> Rebuilt, 1906.

<sup>†</sup> Rebuilt, 1891.

<sup>†</sup> Rebuilt, 1878.

## UNRIGGED MERCHANT VESSELS OF THE UNITED STATES—Continued.

Official No.	Class.	Name of vessel.	Gross tonnage.	Net tonnage.	Crew.	When built.	Where built.	Home port (where permanent document issues).
58030	Scow	Star No. 19	24	24	0	1899	New Whatcom, Wash	Port Townsend, Wash.
58031	do	Star No. 20	24	24	0	1899	do	Do.
58032	do	Star No. 21	24	24	0	1899	do	Do.
58033	do	Star No. 22	24	24	0	1899	do	Do.
58034	do	Star No. 23	24	24	0	1899	do	Do.
58038	do	Star No. 24	24	24	0	1899	do	Seattle, Wash.
58039	do	Star No. 25	24	24	0	1899	do	Port Townsend, Wash.
58040	do	Star No. 26	24	24	0	1899	do	Do.
58041	do	Star No. 27	24	24	0	1899	do	Do.
58042	do	Star No. 28	24	24	0	1899	do	Do.
58043	do	Star No. 29	24	24	0	1899	do	Do.
58044	do	Star No. 30	64	64	0	1899	do	Do.
58045	do	Star No. 31	24	24	0	1899	do	Do.
58046	do	Star No. 32	24	24	0	1899	do	Do.
58047	do	Star No. 33	24	24	0	1899	do	Do.
58048	do	Star No. 34	13	13	0	1899	do	Do.
58072	do	Star No. 35	13	13	0	1899	do	Do.
58080	do	Star No. 36	24	24	0	1900	do	Do.
58081	do	Star No. 37	24	24	0	1900	do	Do.
58082	do	Star No. 38	24	24	0	1900	do	Do.
58083	do	Star No. 39	24	24	0	1900	do	Do.
58084	do	Star No. 40	24	24	0	1900	do	Do.
58085	do	Star No. 41	24	24	0	1900	do	Do.
58086	do	Star No. 42	24	24	0	1900	do	Do.
58087	do	Star No. 43	24	24	0	1900	do	Do.
58088	do	Star No. 44	24	24	0	1900	do	Do.
58089	do	Star No. 45	24	24	0	1900	do	Do.
163843	do	Star No. 46	26	26	0	1909	Bellingham, Wash	Do.
163844	do	Star No. 47	26	26	0	1909	do	Do.
163845	do	Star No. 48	26	26	0	1909	do	Do.
163859	do	Star No. 49	26	26	0	1909	do	Do.
164751	do	Star No. 50	25	25	0	1912	Eliza Island, Wash	Do.
164752	do	Star No. 51	25	25	0	1912	do	Do.
164771	do	Star No. 52	17	17	0	1912	do	Do.
164772	do	Star No. 53	17	17	0	1912	do	Do.
867	Barge	Starina	306	306	6	1864	Brooklyn, N. Y.	New York, N. Y.
58140	do	Staunton	146	128	2	1903	Port Richmond, N. Y.	Baltimore, Md.
163911	do	Staunton	429	429	1	1909	Elkton, Md.	Philadelphia, Pa.
58019	do	Stella	161	118	2	1899	Brooklyn, N. Y.	New York, N. Y.
162766	do	Stella R.	319	319	1	1905	Rondout, N. Y.	Do.
163148	Canal boat	Stephen M. Devoe	105	99	1	1900	Northumberland, N. Y.	Albany, N. Y.
58058	Barge	Sterling	413	391	0	1899	Brooklyn, N. Y.	New York, N. Y.
163497	do	Sterling	638	638	0	1908	Seattle, Wash.	St. Michael, Alaska.
163608	do	Sterling	14	14	0	1908	Wade, Ohio	Wheeling, W. Va.
57974	Scow	Stevenson No. 2	87	87	0	1898	Seattle, Wash.	Tacoma, Wash.
57993	do	Stevenson No. 3	78	78	0	1898	do	Do.
57989	do	Stevenson No. 4	64	64	0	1898	do	Do.
57987	do	Stevenson No. 6	60	60	0	1898	do	Port Townsend, Wash.
57988	do	Stevenson No. 7	42	42	0	1898	do	Tacoma, Wash.
164794	Barge	Steward	6	6	0	1908	do	Chattanooga, Tenn.
163687	do	Stewart	448	427	0	1908	Gildersleeve, Conn.	Hartford, Conn.
58076	Scow	Stimson No. 4	80	80	0	1900	Ballard, Wash	Pt. Townsend, Wash.
58077	do	Stimson No. 5	39	39	0	1900	do	Do.
58101	do	Stimson No. 7	162	162	0	1901	do	Do.
58106	do	Stimson No. 8	153	153	0	1901	do	Do.
57927	Barge	Storm King	208	186	0	1891	Weehawken, N. J.	New York, N. Y.
58128	do	Stranger	302	302	1	1900	Tottenville, N. Y.	Do.
163109	Scow	Sturgeon	27	27	0	1907	Bellingham, Wash	Port Townsend, Wash.
164859	House boat	Sturleon	8	8	1	1909	Alexandria Bay, N. Y.	Cape Vincent, N. Y.
165199	Barge	Sublett	5	5	1	1912	Subletts Ferry, Ala.	Chattanooga, Tenn.
163352	do	Success	288	288	1	1907	Brooklyn, N. Y.	New York, N. Y.
165028	do	Sudco	51	45	5	1912	Port Lavaca, Tex.	Port Lavaca, Tex.
162157	do	Summer Girl	158	158	0	1904	Clinton, Iowa	Rock Island, Ill.
164246	do	Summit Hill	739	641	3	1910	Noank, Conn.	New York, N. Y.
57879	Scow	Sun	153	153	1	1884	Brooklyn, N. Y.	Do.
164688	Barge	SUN.	211	211	1	1910	Ambridge, Pa.	Port Arthur, Tex.
57972	Scow	Sunflower	28	28	0	1897	Seattle, Wash.	Tacoma, Wash.
164696	Barge	Sun Line	7	7	1	1909	Sun Line, Tenn.	Chattanooga, Tenn.
58060	do	Sunnyside	144	127	2	1901	Port Richmond, N. Y.	Baltimore, Md.
163927	do	Sunnyside	221	221	1	1906	Rondout, N. Y.	New York, N. Y.
162433	do	Sunny South	223	223	4	1905	Parkersburg, W. Va.	Wheeling, W. Va.
58104	Scow	Superior	31	31	1	1894	West Superior, Wis.	Marquette, Mich.
58132	Barge	Superior	285	285	0	1902	St. Michael, Alaska	St. Michael, Alaska.
162324	do	Support	368	368	1	1904	Brooklyn, N. Y.	New York, N. Y.
163587	Scow	Surf	11	11	0	1908	Ketchikan, Alaska	Ketchikan, Alaska.
162733	Barge	Susan Clark	145	145	1	1888	South Rondout, N. Y.	New York, N. Y.
163772	Scow	Susitna No. 1	136	136	0	1909	Seattle, Wash.	Ketchikan, Alaska.
163773	do	Susitna No. 2	44	44	0	1909	do	Do.
57257	Barge	Susquehanna	336	336	5	1850	New York, N. Y.	New York, N. Y.
57746	do	Susquehanna	290	275	1	1874	New Baltimore, N. Y.	Do.

1 Formerly st. p. Arizona.

## UNRIGGED MERCHANT VESSELS OF THE UNITED STATES—Continued.

Official No.	Class.	Name of vessel.	Gross tonnage.	Net tonnage.	Crew.	When built.	Where built.	Home port (where permanent document issues).
163496	Barge	Susquehanna	391	391	1	1908	Elkton, Md.	Philadelphia, Pa.
164888	House boat	Swan	9	9	0	1890	Alexandria Bay, N. Y.	Cape Vincent, N. Y.
164598	Barge	Swann	9	9	1	1911	Dandridge, Tenn.	Chattanooga, Tenn.
57455	do	Swansboro	188	180	2	1897	Swansboro, N. C.	Baltimore, Md.
58135	do	Swearingen	301	301	1	1902	Philadelphia, Pa.	Galveston, Tex.
163601	do	Sylvania	317	317	1	1908	Perth Amboy, N. J.	New York, N. Y.
162164	do	Sylvester	382	365	0	1904	Guilderskeve, Conn.	Hartford, Conn.
<b>T.</b>								
59589	Barge	T. F. NEWMAN	855	749	2	1902	Port Huron, Mich.	Duluth, Minn.
163668	do	T. H. Mullin	13	13	2	1908	Decatur, Ala.	Chattanooga, Tenn.
164261	do	T. H. Trahey	494	494	2	1910	St. Michael, Alaska	St. Michael, Alaska.
165076	Scow	T. B. Co. No. 1	15	15	0	1912	Seattle, Wash.	Seattle, Wash.
165111	do	T. B. T. Co. No. 11	60	60	0	1913	Port Blakeley, Wash.	Do.
164721	do	T. H. P. Co. No. 1	24	24	0	1912	Port Blakeley, Wash.	Do.
164722	do	T. H. P. Co. No. 2	24	24	0	1912	do	Do.
163672	do	T. M. Co. No. 3	64	64	0	1901	Tacoma, Wash.	Tacoma, Wash.
163673	do	T. M. Co. No. 4	65	65	0	1903	do	Do.
59432	Canal boat	T. M. Leonard	104	99	1	1889	Champlain, N. Y.	Plattsburg, N. Y.
165139	Scow	T. P. Co. No. 16	8	8	0	1913	Port Townsend, Wash.	Port Townsend, Wash.
165140	do	T. P. Co. No. 17	5	5	0	1913	do	Do.
59403	Canal boat	T. S. Quinn	99	94	1	1881	Whitehall, N. Y.	Plattsburg, N. Y.
59371	Barge	T. S. Root	168	159	2	1871	New Baltimore, N. Y.	New Haven, Conn.
59483	do	T. S. S.	206	206	2	1898	Brooklyn, N. Y.	New York, N. Y.
16424	do	T. T. Co. No. 4	200	200	0	1902	Madisonville, La.	Brashear, La.
34282	do	T. T. Quackenbush	125	125	2	1897	Brooklyn, N. Y.	New York, N. Y.
59542	Scow	T. T. & B. Co. No. 1	120	120	1	1900	Tacoma, Wash.	Tacoma, Wash.
59543	do	T. T. & B. Co. No. 2	26	26	1	1900	do	Do.
59584	do	T. T. & B. Co. No. 3	192	192	0	1902	do	Do.
162417	do	T. T. & B. Co. No. 4	150	150	0	1905	do	Do.
164782	do	T. T. & B. Co. No. 4	111	111	0	1912	Seattle, Wash.	Port Townsend, Wash.
39777	do	T. T. & B. Co. No. 5	129	129	0	1900	Tacoma, Wash.	Tacoma, Wash.
162684	do	T. T. & B. Co. No. 6	165	165	0	1905	do	Do.
163047	do	T. T. & B. Co. No. 7	29	29	1	1906	do	Do.
163792	do	T. T. & B. Co. No. 8	151	151	0	1909	do	Do.
163832	do	T. T. & B. Co. No. 9	180	180	0	1909	do	Do.
163297	Canal boat	T. W. Mulqueen	100	95	1	1884	Buffalo, N. Y.	Plattsburg, N. Y.
59506	Barge	T. & C.	258	258	1	1902	do	Buffalo, N. Y.
165325	Scow	T. & C. No. 2	351	351	1	1913	Astabula, Ohio	Do.
59489	Barge	Tacoma Mill Co. No. 1	140	140	0	1896	Tacoma, Wash.	Port Townsend, Wash.
59490	do	Tacoma Mill Co. No. 2	230	230	0	1898	do	Do.
164918	Scow	Tacoma No. 1	26	26	0	1912	do	Tacoma, Wash.
163590	do	Tacoma No. 2	125	125	0	1906	do	Do.
163591	do	Tacoma No. 3	53	53	0	1906	do	Do.
163592	do	Tacoma No. 4	53	53	0	1906	do	Do.
163630	do	Tacoma No. 5	63	63	0	1907	do	Do.
164919	do	Tacoma No. 6	37	37	0	1912	do	Do.
164398	do	Taku No. 1	22	22	0	1911	Port Blakeley, Wash.	Seattle, Wash.
164399	do	Taku No. 2	8	8	0	1911	do	Do.
145964	do	Talco	14	14	0	1903	Ballard, Wash.	Nome, Alaska.
162728	Barge	Tamarack	177	177	1	1906	Perth Amboy, N. J.	Perth Amboy, N. J.
163252	do	Tampa	176	176	2	1906	Brooklyn, N. Y.	New York, N. Y.
59482	do	TANANA	383	355	0	1898	Elizabeth, N. J.	St. Michael, Alaska.
164446	Scow	Tangent	498	492	7	1911	Superior, Wis.	Duluth, Minn.
163711	Barge	Tangier	433	433	1	1909	Elkton, Md.	Philadelphia, Pa.
59444	do	Tappan	221	200	0	1890	Weehawken, N. J.	New York, N. Y.
59425	do	Tarrytown	370	334	0	1887	Brooklyn, N. Y.	Do.
59453	do	Taunton	318	302	2	1893	Noank, Conn.	Fall River, Mass.
163934	do	Taylor	82	82	0	1909	Elizabeth City, N. C.	Edenton, N. C.
59585	do	Teaneck	244	220	1	1902	Weehawken, N. J.	New York, N. Y.
59503	Scow	Teddy	18	18	0	1896	Anacortes, Wash.	Port Townsend, Wash.
59606	do	Teddy	267	267	0	1903	Stellacoom, Wash.	Do.
162683	do	Teddy	165	165	0	1905	Tacoma, Wash.	Tacoma, Wash.
163976	Barge	Teddy R.	427	427	1	1909	Lake Charles, La.	Pensacola, Fla.
145811	House boat	Teddy R.	10	10	1	1899	Alexandria Bay, N. Y.	Cape Vincent, N. Y.
163449	Scow	Tenas	11	11	0	1908	Port Townsend, Wash.	Port Townsend, Wash.
162055	Canal boat	Teresa	100	95	1	1891	Durhamville, N. Y.	Plattsburg, N. Y.
162805	do	Teresa M. Carey	106	99	1	1906	Whitehall, N. Y.	Albany, N. Y.
59452	Scow	Terra Cotta	208	198	4	1892	Perth Amboy, N. J.	Perth Amboy, N. J.
59467	do	Teutonic	253	253	1	1892	South Rondout, N. Y.	New York, N. Y.
165148	Dredge	Texas	456	198	1	1911	Westlake, La.	Houston, Tex.
165229	Barge	Texas	199	199	1	1897	Beaumont, Tex.	Galveston, Tex.
59594	do	Texas Company Barge No. 1	270	270	3	1902	Mobile, Ala.	Do.
162918	do	The Limit	713	591	2	1906	Superior, Wis.	Marquette, Mich.
164077	do	The Massengill	6	6	1	1898	Johnson's Landing, Tenn.	Chattanooga, Tenn.
164078	do	The Moore	6	6	1	1905	Moore's Landing, Tenn.	Do.
162580	Scow	Thebo	299	299	1	1905	Weare, Alaska	Eagle, Alaska.
59412	Barge	Theodore	126	126	2	1882	Brooklyn, N. Y.	New York, N. Y.
164228	Canal boat	Theo. E. Cowles	105	99	1	1893	Tonawanda, N. Y.	Plattsburg, N. Y.

<sup>1</sup> Formerly barge C. T. Snyder.

<sup>2</sup> Formerly scow Griffin No. 1.

† Sold alien, 1913.

‡ Exempt, 1913.

## UNRIGGED MERCHANT VESSELS OF THE UNITED STATES—Continued.

Official No.	Class.	Name of vessel.	Gross tonnage.	Net tonnage.	Crew.	When built.	Where built.	Home port (where permanent document issues).
59455	Canal boat	Theo. G. Ward	100	95	1	1892	Moses Kill, N. Y.	Plattsburg, N. Y.
59499	do	Theresa Hanley	114	108	1	1897	Whitehall, N. Y.	Buffalo, N. Y.
59588	do	Theresa Kinney	105	99	1	1902	Watervliet, N. Y.	Plattsburg, N. Y.
165185	Barge	The Williams Line No. 20	209	209	1	1913	Brooklyn, N. Y.	New York, N. Y.
37631	do	13	353	343	2	1901	Port Richmond, N. Y.	Perth Amboy, N. J.
59552	Scow	32	382	382	0	1900	Duluth, Minn.	Duluth, Minn.
164187	do	34	220	220	1	1903	Buffalo, N. Y.	Do.
164188	do	36	352	352	1	1906	do	Do.
59580	do	Thistle	18	18	0	1901	Anacortes, Wash.	Port Townsend, Wash.
163055	do	Thlinket	20	20	0	1907	Seattle, Wash.	Portland, Oreg.
164389	do	Thlinket	15	15	0	1911	Port Townsend, Wash.	Port Townsend, Wash.
59504	do	Thomas	15	15	0	1896	Anacortes, Wash.	Do.
59595	Barge	Thomas Brewer	257	257	1	1902	Rondout, N. Y.	New York, N. Y.
59591	do	Thomas Bulger	265	265	1	1900	do	Do.
162619	do	Thomas Clouney	292	292	2	1905	Lake Charles, La.	Pensacola, Fla.
163179	do	Thomas Gage	193	193	1	1906	West Haven, Conn.	New York, N. Y.
162969	do	Thomas Hale	207	207	1	1896	Rondout, N. Y.	Do.
164225	do	Thomas Hassett	277	277	1	1909	Kingston, N. Y.	Do.
163915	do	Thomas K.	281	281	1	1906	South Rondout, N. Y.	Do.
164712	do	Thomas Kelly, sr.	409	409	1	1911	Kingston, N. Y.	Do.
59473	do	Thos. Mason	279	279	1	1893	Port Richmond, N. Y.	Do.
59571	Canal boat	Thomas Mason	102	97	1	1887	Buffalo, N. Y.	Plattsburg, N. Y.
59573	Barge	Thomas McAndrew	295	295	1	1900	Rondout, N. Y.	New York, N. Y.
163866	do	Thomas McGeeney	303	303	1	1909	Kingston, N. Y.	Do.
59469	do	Thomas Monk	261	261	1	1894	Port Richmond, N. Y.	Do.
163875	do	Thomas Monk	385	385	1	1908	Kingston, N. Y.	Do.
162143	do	Thomas O'Brien	317	317	1	1903	Rondout, N. Y.	Do.
59433	Canal boat	Thomas Wallace	99	94	1	1884	Moses Kill, N. Y.	Plattsburg, N. Y.
59424	do	Thomas A. Lillie	102	97	1	1886	Whitehall, N. Y.	Do.
162938	do	Thos. A. McMullen	108	108	1	1902	Moses Kill, N. Y.	Albany, N. Y.
165136	Barge	Thos. A. O'Neill	205	205	1	1909	Rondout, N. Y.	Do.
163898	Canal boat	Thomas A. Tucker	126	115	1	1909	Watervliet, N. Y.	Do.
59600	Barge	Thos. F. Dwyer	224	224	0	1902	Kingston, N. Y.	New York, N. Y.
59604	do	Thomas F. Macksey	281	281	0	1901	Eddyville, N. Y.	Do.
162768	Canal boat	Thomas J. Carbray	103	97	1	1906	Fort Ann, N. Y.	Plattsburg, N. Y.
59592	Barge	Thomas J. Cleaver	385	385	1	1897	Elkton, Md.	Philadelphia, Pa.
164518	Canal boat	Thomas J. Deegan	135	128	1	1911	Whitehall, N. Y.	Albany, N. Y.
164977	Barge	Thomas J. Horan	306	306	1	1909	Kingston, N. Y.	New York, N. Y.
164749	Canal boat	Thomas J. McNally	106	99	1	1911	Rondout, N. Y.	Albany, N. Y.
164457	do	Thos. J. Smith	103	97	1	1911	Waterford, N. Y.	Plattsburg, N. Y.
165338	do	Thomas L. Tucker, jr.	118	110	1	1897	Tonawanda, N. Y.	Albany, N. Y.
162187	Barge	Thomas M. Righter	371	349	0	1903	Rondout, N. Y.	New York, N. Y.
59450	Canal boat	Thomas P. Sloyan	97	92	1	1890	Whitehall, N. Y.	Plattsburg, N. Y.
59477	Barge	Thomas P. Stran, jr.	226	217	3	1890	Bethel, Del.	Edenton, N. C.
164005	do	Thos. S. Dwyer	397	397	1	1908	Sleightsburgh, N. Y.	New York, N. Y.
59572	Canal boat	Thomas S. King	103	98	1	1887	Tonawanda, N. Y.	Plattsburg, N. Y.
59583	Barge	Thos. V. Patterson	172	172	0	1901	Brooklyn, N. Y.	New York, N. Y.
164648	Canal boat	Thompson Smith	105	99	1	1911	Waterford, N. Y.	Plattsburg, N. Y.
163950	Scow	Thor	44	44	0	1909	Utsaladdy, Wash.	Port Townsend, Wash.
59581	do	Thorn	18	18	0	1901	Anacortes, Wash.	Do.
165160	do	Thurston County Ry. No. 1	68	68	0	1913	Tacoma, Wash.	Tacoma, Wash.
164300	do	Tillicum	13	13	0	1909	Bremerton, Wash.	Port Townsend, Wash.
165005	Barge	Tioga	468	435	1	1912	West New York, N. J.	New York, N. Y.
163154	do	Tip	33	33	0	1907	Beaufort, N. C.	Beaufort, N. C.
163105	do	Tip Top	410	410	0	1907	Perth Amboy, N. J.	New York, N. Y.
162261	Dredge	TIPPERARY BOY	379	291	1	1901	Wilmington, Del.	Buffalo, N. Y.
59438	Barge	Tivoli	455	422	0	1890	Brooklyn, N. Y.	New York, N. Y.
59426	do	Tobasco	265	256	1	.....	Foreign built	Do.
162746	Scow	Togo	33	33	2	1905	Duluth, Minn.	Duluth, Minn.
59480	Barge	Tom	231	231	0	1898	Ballard, Wash.	Port Townsend, Wash.
163185	Scow	Tom	57	57	0	1907	La Conner, Wash.	Do.
163900	Barge	Tom	19	19	2	1908	Kingsport, Tenn.	Chattanooga, Tenn.
164232	do	Tom	9	9	1	1907	Clarington, Ohio	Wheeling, W. Va.
59575	Scow	Tom No. 1	63	63	0	1901	New Whatcom, Wash.	Port Townsend, Wash.
59476	Barge	Tom and Jim Quigley	239	239	1	1893	Elkton, Md.	New York, N. Y.
59569	do	Tommy	169	169	2	1900	Brooklyn, N. Y.	Do.
59528	do	Tonawanda	417	393	0	1899	do	Do.
164962	Scow	Tonawanda	253	253	1	1905	Philadelphia, Pa.	Buffalo, N. Y.
164884	House boat	Toney	8	8	1	1884	Chaumont, N. Y.	Cape Vincent, N. Y.
163202	Barge	Top	32	32	0	1907	Beaufort, N. C.	Beaufort, N. C.
59577	do	Tornado	332	322	1	1901	Perth Amboy, N. J.	Perth Amboy, N. J.
51274	do	Totuskey	283	283	1	1894	Elkton, Md.	Philadelphia, Pa.
162175	Scow	Tracy	78	78	0	1904	Anderson Island, Wash.	Tacoma, Wash.
163740	do	Trader	125	125	0	1909	Gertrude, Wash.	Do.
165177	do	Trader No. 2	31	31	0	1913	do	Seattle, Wash.
202219	House boat	Tramp	10	10	2	1900	Ogdensburg, N. Y.	Cape Vincent, N. Y.
164860	do	Trailer	12	12	1	1910	Alexandria Bay, N. Y.	Do.
162720	Barge	Transfer	6	6	1	1906	McGregor, Iowa	Dubuque, Iowa.
165219	do	Transit	435	422	1	1913	Mariner Harbor, N. Y.	New York, N. Y.

<sup>1</sup> Formerly barge Fulton.  
<sup>2</sup> Formerly canal boat Robert H. Cooke.

<sup>3</sup> Formerly Mexican st. s. Tobasco.  
<sup>4</sup> Formerly barge Minnie N. Saylor.

† Steel.  
‡ Rebuilt 1909.

## UNRIGGED MERCHANT VESSELS OF THE UNITED STATES—Continued.

Official No.	Class.	Name of vessel.	Gross tonnage.	Net tonnage.	Crew.	When built.	Where built.	Home port (where permanent document issues).
59597	Barge	Transport	221	221	1	1902	Brooklyn, N. Y.	New York, N. Y.
164552	Scow	Transport	11	11	0	1911	Richardson, Wash.	Port Townsend, Wash.
59507	do	Trap scow No. 1.	7	7	0	1899	New Whatcom, Wash.	Do.
59508	do	Trap scow No. 2.	7	7	0	1899	do.	Do.
59509	do	Trap scow No. 3.	7	7	0	1899	do.	Do.
59511	do	Trap scow No. 5.	7	7	0	1899	do.	Do.
59512	do	Trap scow No. 6.	7	7	0	1899	do.	Do.
59514	do	Trap scow No. 8.	7	7	0	1899	do.	Do.
59515	do	Trap scow No. 9.	7	7	0	1899	do.	Do.
59517	do	Trap scow No. 10.	7	7	0	1899	do.	Do.
59518	do	Trap scow No. 11.	7	7	0	1899	do.	Do.
59519	do	Trap scow No. 12.	7	7	0	1899	do.	Do.
59520	do	Trap scow No. 13.	7	7	0	1899	do.	Do.
59521	do	Trap scow No. 14.	7	7	0	1899	do.	Do.
59522	do	Trap scow No. 15.	7	7	0	1899	do.	Do.
59523	do	Trap scow No. 16.	7	7	0	1899	do.	Do.
59525	do	Trap scow No. 18.	7	7	0	1899	do.	Do.
59548	do	Trap scow No. 19.	7	7	0	1900	do.	Do.
59549	do	Trap scow No. 20.	7	7	0	1900	do.	Do.
59554	do	Trap scow No. 21.	7	7	0	1900	do.	Do.
59555	do	Trap scow No. 22.	7	7	0	1900	do.	Do.
59556	do	Trap scow No. 23.	7	7	0	1900	do.	Do.
59557	do	Trap scow No. 24.	7	7	0	1900	do.	Do.
59558	do	Trap scow No. 25.	7	7	0	1900	do.	Do.
59559	do	Trap scow No. 26.	7	7	0	1900	do.	Do.
59560	do	Trap scow No. 27.	7	7	0	1900	do.	Do.
59562	do	Trap scow No. 28.	7	7	0	1900	do.	Do.
59564	do	Trap scow No. 29.	7	7	0	1900	do.	Do.
59565	do	Trap scow No. 30.	7	7	0	1900	do.	Do.
162887	Barge	Traveler	222	222	1	1905	Kingston, N. Y.	New York, N. Y.
165215	do	Tremley Transportation Co. No. 4	417	417	2	1912	Brooklyn, N. Y.	Do.
59527	do	Tremont	288	267	0	1899	Port Richmond, N. Y.	Do.
162810	do	Trent	372	372	1	1898	Elkton, Md.	Norfolk, Va.
164169	Canal boat	Trenton	110	105	1	1891	Buffalo, N. Y.	Plattsburg, N. Y.
59544	Barge	Trial	166	166	1	1900	Brooklyn, N. Y.	New York, N. Y.
59463	do	Trilby	460	460	0	1893	Boston, Mass.	Do.
59484	do	Trilby	159	159	1	1895	Orange, Tex.	Galveston, Tex.
59567	do	Trilby	43	43	1	1900	Dubuque, Iowa	Rock Island, Ill.
163530	Scow	Trinder	619	619	0	1908	Ballard, Wash.	Tacoma, Wash.
59465	Barge	Triton	281	281	2	1893	Elkton, Md.	Seaford, Del.
59434	do	Troy	660	635	3	1889	Noank, Conn.	New York, N. Y.
59437	do	Troy	402	373	0	1890	Brooklyn, N. Y.	Do.
165271	Scow	Troy	43	43	1	1912	Buffalo, N. Y.	Buffalo, N. Y.
59531	Barge	True Blue	415	415	1	1899	South Rondout, N. Y.	New York, N. Y.
59532	do	Tuckahoe	289	266	0	1899	Port Richmond, N. Y.	Do.
163324	do	Turley	8	8	1	1906	Turleys Ferry, Tenn.	Chattanooga, Tenn.
59481	do	Turtle	25	25	4	1898	Newport, R. I.	Newport, R. I.
163901	Scow	Turtle	21	12	1	1901	Perkins, Me.	Bath, Me.
164223	Barge	Turtle	45	39	1	1906	Hammond, N. Y.	Cape Vincent, N. Y.
164941	Scow	Tuscarora	385	385	2	1905	Philadelphia, Pa.	Buffalo, N. Y.
37830	Barge	112	363	353	2	1901	Port Richmond, N. Y.	Perth Amboy, N. J.
42862	do	21	334	324	2	1901	do.	Do.
48682	do	22	339	330	2	1901	do.	Do.
48685	do	23	348	338	2	1901	do.	Do.
48683	do	24	341	331	2	1901	do.	Do.
48686	do	25	342	332	2	1901	do.	Do.
51416	do	26	357	347	2	1901	do.	Do.
51417	do	27	336	326	2	1901	do.	Do.
54592	do	29	361	355	2	1901	do.	Do.
162909	do	11210	262	262	2	1903	Mariner Harbor, N. Y.	Do.
162100	do	1211	262	262	2	1903	do.	Do.
162101	do	13212	262	262	2	1903	do.	Do.
162102	do	14213	262	262	2	1903	do.	Do.
162103	do	15214	262	262	2	1903	do.	Do.
162104	do	16215	262	262	2	1903	do.	Do.
162136	do	17216	245	245	2	1903	do.	Do.
162137	do	18217	245	245	2	1903	do.	Do.
162138	do	19218	245	245	2	1903	do.	Do.
162139	do	20219	245	245	2	1903	do.	Do.
59598	do	20th Century	75	75	1	1901	Buffalo, N. Y.	Buffalo, N. Y.
59547	do	Twin Cities	192	192	0	1900	Hastings, Minn.	St. Paul, Minn.
163010	do	Twins	210	210	1	1901	Brooklyn, N. Y.	New York, N. Y.
24646	do	Two Brothers	1,382	1,263	2	1868	Farmingdale, Me.	Tacoma, Wash.
165081	Scow	Two Brothers	172	172	0	1912	Port Blakeley, Wash.	Seattle, Wash.
162706	Barge	Two Friends	459	459	1	1906	Elkton, Md.	Philadelphia, Pa.

1 Formerly barge J. B. Blades.

2 Formerly barge Freeland.

3 Formerly barge Highland.

4 Formerly barge Lansdown.

5 Formerly barge Leighton.

6 Formerly barge Lenox.

7 Formerly barge Lima.

8 Formerly barge Manchester.

9 Formerly barge Metuchen.

10 Formerly barge Park View.

11 Formerly barge 11.

12 Formerly barge 12.

13 Formerly barge 13.

14 Formerly barge 14.

15 Formerly barge 15.

16 Formerly barge 16.

17 Formerly barge 17.

18 Formerly barge 18.

19 Formerly barge 19.

20 Formerly barge 20.



## UNRIGGED MERCHANT VESSELS OF THE UNITED STATES—Continued.

Official No.	Class.	Name of vessel.	Gross tonnage.	Net tonnage.	Crew.	When built.	Where built.	Home port (where permanent document issues).
162306	Barge	230	300	300	1	1903	Perth Amboy, N. J.	Perth Amboy, N. J.
162200	do	231	269	269	1	1904	Sleightsburg, N. Y.	Do.
162347	do	232	230	230	1	1904	West New Brighton, N. Y.	Do.
162341	do	233	232	232	1	1904	do	Do.
162340	do	234	229	229	1	1904	do	Do.
162318	do	235	230	230	0	1904	do	Do.
162326	do	236	230	230	0	1904	do	Do.
162307	do	237	231	236	0	1904	do	Do.
162383	do	238	208	208	1	1904	Perth Amboy, N. J.	Do.
162160	do	239	190	190	1	1900	do	Do.
162168	do	240	190	190	1	1900	do	Do.
53304	do	241	188	188	1	1900	do	Do.
162195	do	242	182	182	0	1901	do	Do.
59486	Scow	Tyce	253	253	0	1896	Point Roberts, Wash.	Port Townsend, Wash.
163123	do	Tyce	73	73	0	1907	Port Townsend, Wash.	Do.
162333	Barge	Tyrconnell	350	350	1	1907	Brooklyn, N. Y.	New York, N. Y.
<b>U.</b>								
164716	Barge	U. S. P. Co. No. 1.	32	32	0	1911	Cedar Keys, Fla.	Cedar Keys, Fla.
164763	do	U. S. P. Co. No. 2.	32	32	1	1912	do	Do.
162543	Scow	U. S. Rush	61	61	0	1905	Coppermount, Alaska.	Ketchikan, Alaska.
162812	House boat	U. S. I go	13	13	1	1905	Alexandria Bay, N. Y.	Cape Vincent, N. Y.
163206	Barge	Ulster	369	369	1	1906	Kingston, N. Y.	New York, N. Y.
163780	do	Ulster	316	316	1	1909	Ecorse, Mich.	Buffalo, N. Y.
60111	do	Ulster Blue Stone Co. No. 1.	156	156	1	1893	Eddyville, N. Y.	New York, N. Y.
163638	do	Uncle Paul No. 2.	94	94	2	1909	Chaumont, N. Y.	Cape Vincent, N. Y.
163115	do	Underhill	207	207	0	1912	Mariner Harbor, N. Y.	New York, N. Y.
60112	Scow	Union	147	147	3	1898	Perth Amboy, N. J.	Perth Amboy, N. J.
60119	do	Union No. 1.	21	21	0	1902	Ballard, Wash.	Seattle, Wash.
60120	do	Union No. 2.	21	21	0	1902	do	Do.
163017	do	Union No. 2.	253	253	0	1912	Seattle, Wash.	Do.
60121	do	Union No. 3.	21	21	0	1902	do	Do.
60122	do	Union No. 4.	21	21	0	1902	Ballard, Wash.	Do.
60123	do	Union No. 5.	21	21	0	1902	do	Do.
60124	do	Union No. 6.	21	21	0	1902	do	Do.
60113	Barge	Uranus	352	352	1	1898	Elkton, Md.	Philadelphia, Pa.
162299	do	Utah	177	177	1	1904	Perth Amboy, N. J.	Perth Amboy, N. J.
162713	do	Ute	220	220	1	1902	Shooters Island, N. Y.	Port Arthur, Tex.
<b>V.</b>								
163699	Scow	V. C. G. No. 2.	8	8	0	1908	Port Orchard, Wash.	Seattle, Wash.
61116	Canal boat	V. C. Sweetman	100	95	1	1888	Whitehall, N. Y.	Plattsburg, N. Y.
163498	Barge	Vachon	638	638	0	1908	Seattle, Wash.	St. Michael, Alaska.
61112	do	Valentine	305	295	3	1887	New London, Conn.	New London, Conn.
164636	do	Valentine Barth	175	170	1	1908	Connely, N. Y.	Albany, N. Y.
61146	do	Valkyrien	149	136	1	1899	Brooklyn, N. Y.	New York, N. Y.
61132	do	Van Vleck	247	247	1	1896	Lake Charles, La.	Houston, Tex.
162917	Scow	Vashon No. 1.	92	92	0	1906	La Conner, Wash.	Port Townsend, Wash.
163397	do	Vashon No. 2.	150	150	0	1907	Seattle, Wash.	Do.
61129	Barge	Venus	311	298	2	1894	Elkton, Md.	Baltimore, Md.
61167	do	Venus	177	177	0	1902	Dubuque, Iowa.	La Crosse, Wis.
164861	House boat	Vera B	6	6	1	1904	Alexandria Bay, N. Y.	Cape Vincent, N. Y.
61136	Canal boat	Vera Smith	137	137	1	1896	Whitehall, N. Y.	Plattsburg, N. Y.
61124	Barge	Victor	223	209	1	1892	Elkton, Md.	Philadelphia, Pa.
61165	do	Victor	307	245	3	1902	Port Richmond, N. Y.	Perth Amboy, N. J.
162146	Scow	Victor	82	82	0	1903	La Conner, Wash.	Seattle, Wash.
164119	Barge	Victor	425	393	1	1910	Bentley Manor, N. Y.	New York, N. Y.
162484	do	Victor Lynn	24	24	1	1905	White Haven, Md.	Crisfield, Md.
61154	do	Victoria	328	328	0	1899	West New Brighton, N. Y.	New Haven, Conn.
163044	do	Victoria	688	688	0	1907	Long Island City, N. Y.	New York, N. Y.
163362	do	Victoria	45	45	2	1898	Boonville, Mo.	St. Louis, Mo.
61145	Scow	Vida	18	18	0	1896	Anacortes, Wash.	Port Townsend, Wash.
162036	Barge	Vigilant	200	189	1	1903	Brooklyn, N. Y.	New York, N. Y.
61135	do	Vim	220	220	0	1891	Port Richmond, N. Y.	Do.
163337	do	Vincent R.	314	314	0	1911	Kingston, N. Y.	Do.
61125	Canal boat	Vincent De Gorry	119	113	1	1892	Whitehall, N. Y.	Albany, N. Y.
163079	Barge	Vincent McNally	440	440	2	1907	Elkton, Md.	Philadelphia, Pa.
164165	do	Vineland	408	408	1	1910	Bentley Manor, N. Y.	New York, N. Y.
161910	do	Vineta	668	602	5	1877	Elsfleth, Germany	Do.
163762	do	Viola	14	14	1	1909	Sabula, Iowa.	Galena, Ill.
163405	do	Viola Henry	383	383	1	1907	Kingston, N. Y.	New York, N. Y.
61171	do	Viola W. Tunis	264	255	2	1865	Boston, Mass.	Wilmington, Del.
61141	Scow	Violet	28	28	0	1897	Seattle, Wash.	Tacoma, Wash.
61169	Barge	Violet	334	334	1	1897	Elkton, Md.	Philadelphia, Pa.

1 Formerly barge Alfred Walter.

2 Formerly barge C. E. Warren.

3 Formerly barge (a) Freeland.

(b) 23.

4 Formerly barge (a) Lehigh.

(b) 25.

5 Formerly barge Carbon.

6 Formerly barge Beaver Meadows.

7 Formerly barge (a) Luzerne.

(b) 26.

8 Formerly barge Tomhickon.

9 Formerly barge Roan.

10 Formerly barge Deringer.

11 Formerly barge (a) Stockton.

(b) 24.

12 Formerly barge Oneida.

13 Formerly barge Gowen.

14 Formerly barge Harry Schaefer.

(a) Norwegian bark Vineta.

(b) German bark Vineta.

15 Formerly U. S. S. Speedwell.

## UNRIGGED MERCHANT VESSELS OF THE UNITED STATES—Continued.

Official No.	Class.	Name of vessel.	Gross tonnage.	Net tonnage.	Crew.	When built.	Where built.	Home port (where permanent document issues).
163108	Barge	Violet Blossom	374	374	1	1907	Kingston, N. Y.	New York, N. Y.
61163	Scow	Violet May	82	82	0	1901	Seattle, Wash.	Seattle, Wash.
61168	Barge	Violet F. Higgins	298	298	1	1902	Rondout, N. Y.	New York, N. Y.
61170	do	Virginia	363	363	2	1901	Elkton, Md.	Baltimore, Md.
163222	do	Virginia	144	131	1	(†)		Richmond, Va.
36924	do	Virginia Dare	149	149	1	1899	Brooklyn, N. Y.	New York, N. Y.
125800	do	Virginia & Carolina Coast Railroad Company Barge No. 1.	1,259	1,259	7	1880	Wilmington, Del.	Do.
61113	Canal boat	Volunteer	100	95	1	1887	Whitehall, N. Y.	Plattsburg, N. Y.
163641	do	Volunteer	121	114	1	1887	Buffalo, N. Y.	Albany, N. Y.
61173	Barge	Vulcan	392	392	1	1902	Elkton, Md.	Philadelphia, Pa.
<b>W.</b>								
164825	Scow	W. 1.	46	46	0	1901	Hoquiam, Wash.	Port Townsend, Wash.
164826	do	W. 2.	47	47	0	1902	do	Do.
67453	do	W. No. 1.	41	41	0	1898	West Superior, Wis.	Marquette, Mich.
164638	do	W. No. 1.	22	22	0	1911	Seattle, Wash.	Seattle, Wash.
163669	do	W. I. S. & G. Co. No. 1.	168	168	0	1908	Decatur, Wash.	Port Townsend, Wash.
163885	do	W. I. S. & G. Co. No. 2.	100	100	0	1909	do	Do.
163946	do	W. I. S. & G. Co. No. 3.	100	100	0	1909	do	Do.
164725	do	W. P. Co. No. 2.	25	25	0	1912	Seattle, Wash.	Seattle, Wash.
164726	do	W. P. Co. No. 3.	25	25	0	1912	do	Do.
164870	do	W. P. Co. No. 4.	23	23	0	1912	do	Do.
164871	do	W. P. Co. No. 5.	23	23	0	1912	do	Do.
164793	do	W. R. & F. Co. No. 1.	16	16	0	1912	do	Do.
163172	do	W. S.	16	16	0	1907	Port Hadlock, Wash.	Port Townsend, Wash.
163978	do	W. T. & B. Co. 1.	145	145	0	1909	Seattle, Wash.	Do.
163991	do	W. T. & B. Co. 2.	158	158	0	1909	do	Do.
164011	do	W. T. & B. Co. 3.	194	194	0	1910	do	Seattle, Wash.
164018	do	W. T. & B. Co. 4.	194	194	0	1910	do	Port Townsend, Wash.
164045	do	W. T. & B. Co. 5.	113	113	0	1910	do	Do.
164073	do	W. T. & B. Co. 6.	113	113	0	1910	do	Do.
164293	do	W. T. & B. Co. 7.	193	193	0	1910	do	Seattle, Wash.
164547	do	W. T. & B. Co. 8.	198	198	0	1911	do	Do.
164568	do	W. T. & B. Co. 9.	198	198	0	1911	do	Do.
164643	do	W. T. & B. Co. 10.	208	208	0	1911	do	Do.
164644	do	W. T. & B. Co. 11.	208	208	0	1911	do	Do.
194736	do	W. T. & B. Co. 12.	231	231	0	1912	do	Do.
164769	do	W. T. & B. Co. 13.	231	231	0	1912	do	Do.
164802	do	W. T. & B. Co. 14.	231	231	0	1912	Ballard, Wash.	Do.
164921	do	W. T. & B. Co. 15.	231	231	0	1912	Seattle, Wash.	Do.
164848	do	W. T. & B. Co. No. 16.	138	138	0	1912	do	Do.
164978	do	W. T. & B. Co. No. 17.	145	145	0	1912	do	Do.
165047	do	W. T. & B. Co. No. 18.	231	231	0	1912	do	Do.
165100	do	W. T. & B. Co. No. 19.	231	231	0	1912	do	Do.
165003	do	W. T. Co. No. 2.	59	59	0	1912	South Bend, Wash.	Port Townsend, Wash.
63060	do	W. A. Carle	23	23	0	1901	Seattle, Wash.	Seattle, Wash.
162245	Barge	W. A. Marshall	506	506	1	1903	Rondout, N. Y.	New York, N. Y.
162898	Canal boat	W. A. Winne	120	114	1	1885	Fulton, N. Y.	Plattsburg, N. Y.
62938	do	W. B. Travis	119	113	1	1893	Whitehall, N. Y.	Do.
163541	do	W. C. Lafountain	104	99	0	1908	Champlain, N. Y.	Do.
62939	do	W. C. Trotter	103	97	1	1893	do	Do.
63031	do	W. C. Wiley	98	93	1	1889	Buffalo, N. Y.	Do.
164479	Barge	W. D. Brimmer	331	312	1	1910	Kingston, N. Y.	New York, N. Y.
163027	do	W. D. Dittmar	374	374	1	1906	do	Do.
62929	do	W. E. Pescom	185	176	1	1891	City Island, N. Y.	Do.
162753	Canal boat	W. F. Bascom	103	98	1	1906	Whitehall, N. Y.	Plattsburg, N. Y.
162231	do	W. F. Corby	103	98	1	1903	Watervliet, N. Y.	Do.
163984	Barge	W. F. Gilbert	266	266	1	1906	South Rondout, N. Y.	New York, N. Y.
63062	Scow	W. F. Nelson	23	23	0	1902	Seattle, Wash.	Seattle, Wash.
165008	Canal boat	W. F. O'Rourke, jr.	118	112	1	1898	Albion, N. Y.	Plattsburg, N. Y.
163054	Barge	W. G. Hillman	208	208	0	1904	Kingston, N. Y.	New York, N. Y.
162404	do	W. H. Brown	361	339	1	1903	Rondout, N. Y.	Do.
63037	do	W. J. Bennett	321	321	0	1901	Port Richmond, N. Y.	Do.
63033	do	W. J. Cleary	285	285	0	1900	Rondout, N. Y.	Do.
162729	do	W. J. Saylor	456	456	1	1906	Elkton, Md.	Philadelphia, Pa.
162873	do	W. J. Turek	334	334	1	1905	Rondout, N. Y.	New York, N. Y.
164146	Canal boat	W. L. Fee	104	99	1	1889	Durhamville, N. Y.	Albany, N. Y.
63055	do	W. M. Burton	133	124	1	1891	Lockport, N. Y.	New York, N. Y.
62936	Barge	W. M. Rogers	168	159	0	1892	Kennebunk Port, Me.	Boston, Mass.
63076	Canal boat	W. N. Sweet	105	100	1	1902	Whitehall, N. Y.	Albany, N. Y.
62909	do	W. O. Ray	102	97	1	1888	Orwell, Vt.	Plattsburg, N. Y.
163877	Barge	W. R. Markle	266	266	3	1909	Parkersburg, W. Va.	Wheeling, W. Va.
162528	Canal boat	W. S. Bennett	103	98	1	1904	Champlain, N. Y.	Plattsburg, N. Y.
163034	Scow	W. S. M. Co.	11	11	0	1901	Lopez, Wash.	Port Townsend, Wash.
163870	Canal boat	W. S. Singsby	123	117	1	1909	Whitehall, N. Y.	Plattsburg, N. Y.
162779	do	W. W. Richards	102	97	1	1906	Rondout, N. Y.	Do.
62886	Barge	W. W. Skiddy	200	190	1	1887	City Island, N. Y.	Stamford, Conn.

† Formerly barge Edwin A.

† Formerly (a) st. p. Canton.  
(b) barge N. Y., P. & N. R. R. Barge No. 4.

† Rebuilt, 1907.

## UNRIGGED MERCHANT VESSELS OF THE UNITED STATES—Continued.

Official No.	Class.	Name of vessel.	Gross tonnage.	Net tonnage.	C.P.W.	When built.	Where built.	Home port (where permanent document issues).
164809	Barge	W. H. E. Bravender	224	224	0	1903	Kingston, N. Y.	New York, N. Y.
162945	do	W. J. B. Shull	86	86	4	1906	Beaufort, N. C.	Beaufort, N. C.
62918	Canal boat	W. Millard's Sons	117	111	1	1890	Whitehall, N. Y.	Plattsburg, N. Y.
62919	do	W. S. and A. L. Rogers	106	101	1	1889	Moses Kill, N. Y.	Burlington, Vt.
80834	Barge	Waccamaw	349	336	3	1881	Port Jefferson, N. Y.	Boston, Mass.
63028	Scow	Wag	11	11	0	1900	Ketchikan, Alaska	Ketchikan, Alaska.
164154	Barge	Wagner	10	10	1	1910	Burlington, Iowa	Burlington, Iowa.
63021	Scow	Waldron	7	7	0	1900	Port Angeles, Wash.	Seattle, Wash.
63023	Barge	Walle	31	31	2	1900	East Grand Forks, Minn.	Pembina, N. Dak.
164257	do	Waller	5	5	1	1910	Blanks Ferry, Tenn.	Chattanooga, Tenn.
62974	Scow	Walt	7	7	0	1896	Anacortes, Wash.	Port Townsend, Wash.
164236	Canal boat	Walter	6	6	0	1897	Point Roberts, Wash.	Do.
162120	do	Walter D.	116	110	1	1883	Lockport, N. Y.	Plattsburg, N. Y.
162120	do	Walter Fallon	104	98	1	1905	Whitehall, N. Y.	Albany, N. Y.
162877	do	Walter Howel	61	61	1	1886	Lockport, N. Y.	Buffalo, N. Y.
62927	do	Walter G. White	102	97	1	1891	Champlain, N. Y.	Plattsburg, N. Y.
163159	do	Walter H. Yell	104	99	1	1907	Whitehall, N. Y.	Do.
163525	do	Walter N. Weeks	131	125	1	1908	do	Do.
62989	Barge	Walter P. Crane	319	319	1	1894	Rondout, N. Y.	New York, N. Y.
62949	do	Walton	457	457	1	1896	Elizabethport, N. J.	Do.
165133	do	Wandercliff	399	399	0	1912	Mariner Harbor, N. Y.	Do.
62869	Canal boat	Wanderer	104	99	1	1883	Fort Miller, N. Y.	Plattsburg, N. Y.
163447	Barge	Wanderer	369	369	0	1908	Perth Amboy, N. J.	New York, N. Y.
63036	do	Warfield	144	128	2	1901	Port Richmond, N. Y.	Baltimore, Md.
63029	Canal boat	Warner Miller Co.	136	136	1	1888	Durhamville, N. Y.	New York, N. Y.
163227	Barge	Warners	224	202	0	1907	Port Richmond, N. Y.	Do.
62999	do	Warrior	311	281	0	1899	Weehawken, N. J.	Do.
39708	do	Warwick	405	405	1	1897	Elkton, Md.	Philadelphia, Pa.
63092	do	Washington	346	333	1	1897	Baltimore, Md.	Norfolk, Va.
163020	Scow	Washington	198	198	0	1906	Seattle, Wash.	Port Townsend, Wash.
164896	Barge	Washington	5	5	1	1912	Cotton Port, Tenn.	Chattanooga, Tenn.
165259	Scow	Washington No. 14	6	6	0	1913	Seattle, Wash.	Seattle, Wash.
163039	do	Washington No. 1	150	150	0	1906	do	Port Townsend, Wash.
163040	do	Washington No. 3	95	95	0	1906	do	Do.
163156	do	Washington No. 5	66	66	0	1907	Anacortes, Wash.	Do.
164401	do	Washington No. 6	97	97	0	1911	Seattle, Wash.	Do.
163324	do	Washington No. 7	66	66	0	1907	Anacortes, Wash.	Do.
164463	do	Washington No. 8	15	15	0	1911	Seattle, Wash.	Do.
164464	do	Washington No. 9	14	14	0	1911	do	Do.
63004	Barge	Washougal	710	675	7	1898	Portland, Ore.	Do.
63080	Scow	Wasp	15	15	0	1902	Wales Island, Alaska	Ketchikan, Alaska.
62994	do	Wat	18	18	0	1896	Anacortes, Wash.	Port Townsend, Wash.
165097	Barge	Watercliff	406	406	0	1912	Port Richmond, N. Y.	New York, N. Y.
63030	do	Water Queen	165	165	1	1900	Leavenworth, Ind.	Wheeling, W. Va.
63073	do	Watertown	440	414	1	1902	Weehawken, N. J.	New York, N. Y.
63016	do	Watkins	110	95	0	1900	Brooklyn, N. Y.	Do.
62947	House boat	Waunegan	58	58	4	1893	Oswego, N. Y.	Cape Vincent, N. Y.
162116	Canal boat	Wayne Knight	100	95	1	1880	Tonawanda, N. Y.	Plattsburg, N. Y.
164600	Scow	Weasel	18	18	0	1911	Quadra, Alaska	Port Townsend, Wash.
164885	House boat	Weasel	8	8	1	1884	Alexandria Bay, N. Y.	Cape Vincent, N. Y.
165290	Scow	Weasel	244	244	0	1913	Seattle, Wash.	St. Michael, Alaska.
162067	Canal boat	Weber Brothers	100	95	1	1892	Northumberland, N. Y.	Plattsburg, N. Y.
126402	Barge	Weehawken	238	227	0	1886	Camden, N. J.	New York, N. Y.
163307	do	Webster	220	199	1	1907	Port Richmond, N. Y.	Do.
165079	do	Webster	5	5	0	1909	Websters Ferry, Tenn.	Chattanooga, Tenn.
63045	do	Weir	311	275	2	1901	Bath, Me.	Fall River, Mass.
164886	House boat	Welcome	13	13	1	1908	Alexandria Bay, N. Y.	Cape Vincent, N. Y.
164993	Barge	Welcome	14	14	1	1912	Terre Haute, Ind.	Evansville, Ind.
163666	do	Wessels	282	282	1	1908	Sleightsburg, N. Y.	New York, N. Y.
62862	Scow	West	80	76	2	1882	Brooklyn, N. Y.	Do.
62883	Barge	West End	121	121	3	1887	Millbridge, Me.	Gloucester, Mass.
162571	Canal boat	West End	101	96	1	1890	Schuyler'sville, N. Y.	Plattsburg, N. Y.
62955	Barge	West Farms	148	148	0	1895	Long Island City, N. Y.	New York, N. Y.
62952	do	Westmoreland	256	256	0	1889	Port Richmond, N. Y.	Do.
62991	do	West Superior	134	134	0	1898	West Superior, Wis.	Duluth, Minn.
63038	do	Weverton	145	128	2	1901	Port Richmond, N. Y.	Baltimore, Md.
162502	do	Wheatland	188	188	1	1888	Wilmington, Del.	New York, N. Y.
62891	do	Wheeler and Howes	256	249	1	1887	South Rondout, N. Y.	Do.
62965	do	Wheeling	132	92	2	1897	Baltimore, Md.	Baltimore, Md.
63061	do	Whirlwind	485	472	1	1902	Perth Amboy, N. J.	Bath, Me.
164597	do	White	6	6	1	1905	Smithsonia, Ala.	Chattanooga, Tenn.
162429	do	White Ball	611	611	0	1904	Perth Amboy, N. J.	New York, N. Y.
164642	do	White Crest No. 1.	17	17	0	1911	do	Port Townsend, Wash.
63078	do	Whitecrest No. 2.	17	17	0	1902	do	Do.
185261	Scow	White Crest No. 3.	24	24	0	1913	Anacortes, Wash.	Do.
165262	do	White Crest No. 4.	24	24	0	1913	do	Do.
164770	Barge	Whitehall	247	243	1	1907	Kingston, N. Y.	New York, N. Y.

<sup>1</sup> Formerly canal boat Walter B. Griswold.

<sup>2</sup> Formerly barge Gladiolus.

<sup>3</sup> Formerly scow P. S. W. P. Co. No. 5.

<sup>4</sup> Formerly scow P. S. W. P. Co. No. 1.

[a] Charles A. Pool.

\* Formerly st.s. [b] N. Y. Cent'l Lt'g Co. No. 11.

[c] New York Central No. 11.

† Rebuilt, 1905.

## UNRIGGED MERCHANT VESSELS OF THE UNITED STATES—Continued.

Official No.	Class.	Name of vessel.	Gross tonnage.	Net tonnage.	Crew.	When built.	Where built.	Home port (where permanent document issues).
63096	Barge	Whitehead Brothers Co.	233	233	1	1903	Rondout, N. Y.	New York, N. Y.
163599	do.	White Marsh	433	433	0	1908	Perth Amboy, N. J.	Do.
162123	do.	Whiteport	211	191	1	1903	Brooklyn, N. Y.	Do.
165352	do.	Whitesburg	6	6	1	1913	Ferns Landing, Ala.	Chattanooga, Tenn.
6244	do.	Whitestone	291	283	1	1893	Jersey City, N. J.	New York, N. Y.
201933	House boat	White Swan	38	38	1	1905	Brooklyn, N. Y.	Do.
16452	Barge	Wickatunk	478	478	1	1912	Tottenville, N. Y.	Do.
23992	do.	Wicomico	199	189	1	1871	New Brunswick, N. J.	Philadelphia, Pa.
63095	do.	Wicomico	418	418	2	1902	Elkton, Md.	Baltimore, Md.
16297	do.	Wigwam	9	9	1	1906	Rock Island, Ill.	Rock Island, Ill.
62971	do.	Wilburine	185	185	1	1896	South Rondout, N. Y.	New York, N. Y.
63068	do.	Willcox	142	124	9	1902	Portland, Oreg.	Portland, Oreg.
62959	do.	Will West	227	227	0	1892	South Rondout, N. Y.	New York, N. Y.
63067	do.	Wilkinson	178	178	0	1892	Elkton, Md.	Do.
62899	do.	Will	122	116	2	1882	Jersey City, N. J.	Do.
62901	do.	Will	144	144	1	1875	Brooklyn, N. Y.	Do.
63035	do.	William	287	287	0	1900	Rondout, N. Y.	Do.
163240	do.	William Bradford	180	180	1	(1)	Do.	Do.
183913	Canal boat	William Diebolt	95	95	1	1893	Buffalo, N. Y.	Plattsburg, N. Y.
183433	Barge	William Franklin	197	197	2	1906	West Haven, Conn.	New York, N. Y.
62900	Canal boat	Wm. Guindon	103	98	1	1888	Champlain, N. Y.	Plattsburg, N. Y.
162752	Barge	Wm. Higgins No. 14	147	147	1	(2)	Bayonne, N. J.	New York, N. Y.
62928	Canal boat	William Horre	98	93	1	1890	Fort Edward, N. Y.	Do.
163301	do.	William McEwen	101	96	1	1881	Northumberland, N. Y.	Plattsburg, N. Y.
162404	Barge	William R.	386	386	0	1904	Rondout, N. Y.	New York, N. Y.
164420	do.	William R.	321	321	0	1909	Kingston, N. Y.	Do.
162574	Canal boat	William Reeves	108	98	1	1876	Buffalo, N. Y.	Albany, N. Y.
62912	do.	William Ryan	104	99	1	1889	Northumberland, N. Y.	Do.
62905	do.	William Sinnott	101	96	1	1888	Champlain, N. Y.	Plattsburg, N. Y.
62861	do.	William Turner	102	97	0	1888	do.	Do.
62784	do.	William A. Ashley	98	93	1	1877	Fort Ann, N. Y.	Albany, N. Y.
62518	Barge	William A. Sumner	283	269	2	1866	East Albany, N. Y.	New York, N. Y.
62983	do.	Wm. B. Blades	340	340	1	1897	Elkton, Md.	Philadelphia, Pa.
165139	do.	Wm. B. Diggs	475	423	2	1913	Bath, Me.	Wilmington, Del.
62933	do.	Wm. B. Kibbee	365	348	1	1892	New Baltimore, N. Y.	New York, N. Y.
62967	Canal boat	Wm. C. Bloomingdale	102	97	1	1897	Champlain, N. Y.	Plattsburg, N. Y.
62844	Barge	William C. Egerton	466	439	0	1890	Brooklyn, N. Y.	New York, N. Y.
162185	do.	Wm. C. Moore	465	465	4	1904	Tottenville, N. Y.	Do.
163786	do.	William C. Moore	458	458	1	1909	Kingston, N. Y.	Do.
162594	do.	Wm. D. Cunningham	218	218	1	1905	do.	Do.
164197	Canal boat	Wm. D. Harrigan	103	98	1	1910	Waterford, N. Y.	Plattsburg, N. Y.
63032	Barge	William E. Buxter	337	337	1	1901	Brooklyn, N. Y.	New York, N. Y.
162400	do.	William F. Donovan	247	247	1	1904	Rondout, N. Y.	Do.
76905	do.	Wm. F. Green	54	27	9	1879	Ellsworth, Me.	Boston, Mass.
63054	Canal boat	William F. Monk	154	154	1	1901	Whitehall, N. Y.	Albany, N. Y.
63097	Barge	Wm. H. Elliott	374	374	0	1903	Rondout, N. Y.	New York, N. Y.
162989	do.	William H. Maxwell	146	146	2	1893	Elkton, Md.	Do.
162134	Canal boat	Wm. H. Mosso	106	98	1	1903	Watervliet, N. Y.	Albany, N. Y.
164153	do.	William H. Nealer	116	110	1	1910	Fort Ann, N. Y.	Plattsburg, N. Y.
163830	Barge	Wm. H. Taft	110	110	0	1908	Grand Forks, N. Dak.	Pembina, N. Dak.
62870	Canal boat	Wm. H. Timmings	101	96	1	1884	West Haven, Vt.	Plattsburg, N. Y.
63056	do.	William I. Higgins	100	95	1	1901	Whitehall, N. Y.	Do.
62892	Barge	William J. Burlee	340	329	0	1888	Jersey City, N. J.	New York, N. Y.
62921	Canal boat	William J. Howard	107	102	1	1890	Whitehall, N. Y.	Albany, N. Y.
63000	Barge	Wm. J. Lynch	245	245	0	1895	Port Richmond, N. Y.	New York, N. Y.
62924	Canal boat	Wm. J. Retallick	98	93	1	1891	West Troy, N. Y.	Albany, N. Y.
165227	do.	William J. Williams	146	146	0	1903	Durhamville, N. Y.	New York, N. Y.
63093	Barge	Wm. J. Wilson	381	381	2	1903	Brooklyn, N. Y.	Do.
163662	do.	Wm. L. Howland	332	332	1	1905	Kingston, N. Y.	Do.
163526	Canal boat	Wm. L. Sparks	99	94	1	1907	Waterford, N. Y.	Plattsburg, N. Y.
165071	Barge	Wm. P. Corbett	207	203	1	1906	Rondout, N. Y.	Albany, N. Y.
162795	Canal boat	Wm. P. Riley	105	99	1	1906	Watervliet, N. Y.	Do.
163422	Barge	William S. Keeler	476	476	1	1908	Perth Amboy, N. J.	New York, N. Y.
63083	do.	William S. Wollo	338	327	0	1902	Rondout, N. Y.	Newark, N. J.
62960	do.	Wm. T. Howes	249	249	0	1891	South Rondout, N. Y.	New York, N. Y.
63070	do.	William W. Curtin	398	398	1	1898	Elkton, Md.	Philadelphia, Pa.
63081	do.	Wm. Guinan Howard	335	335	1	1902	Rondout, N. Y.	New York, N. Y.
62945	do.	Williamsburgh	277	277	0	1891	Jersey City, N. J.	Do.
62934	do.	Willie	230	230	1	1892	Lake Charles, La.	Houston, Tex.
164238	Canal boat	Willie E.	99	93	1	1893	Durhamville, N. Y.	Albany, N. Y.
63041	Barge	Willie Eck	298	298	0	1900	Rondout, N. Y.	New York, N. Y.
162060	do.	Willie Guinan	349	349	1	1903	do.	Do.
163904	Canal boat	Willie Killian	132	125	1	1909	Whitehall, N. Y.	Albany, N. Y.
62877	do.	Willie Ryan	107	102	1	1885	do.	Plattsburg, N. Y.
165309	do.	Willie A. Shovay	104	97	1	1913	Waterford, N. Y.	Albany, N. Y.
162056	do.	Willie J. Carbray	101	96	1	1903	Champlain, N. Y.	Plattsburg, N. Y.
62860	do.	Willie J. Hanlon	132	132	1	1882	Phoenix, N. Y.	Do.
62954	Barge	Willie S.	303	303	0	1894	Kingston, N. Y.	New York, N. Y.

‡ Formerly barge (a Surprise.  
 (b) P. R. R. 701.

§ Formerly sch. John J. Taylor.

† Rebuilt, 1907.

‡ Rebuilt, 1900.

## UNRIGGED MERCHANT VESSELS OF THE UNITED STATES—Continued.

Official No.	Class.	Name of vessel.	Gross tonnage.	Net tonnage.	Crew.	When built.	Where built.	Home port (where permanent document issues).
163902	Canal boat	Willie Sheridan	132	125	1	1909	Whitehall, N. Y.	Albany, N. Y.
62893	do	Willis G. Fisher	100	95	1	1888	do	Plattsburg, N. Y.
163304	Barge	Wilmington	178	178	1	1906	Kingston, N. Y.	New York, N. Y.
163521	do	Wilmore	379	379	0	1908	Tottenville, N. Y.	Do.
63086	do	Wilmot	225	225	1	1903	Texas City, Tex.	Galveston, Tex.
164388	Scow	Win	7	7	0	1911	Seattle, Wash.	Port Townsend, Wash.
63089	Barge	Winchester	145	128	2	1903	Port Richmond, N. Y.	Baltimore, Md.
62973	do	Wisconsin	105	105	0	1898	Ballard, Wash.	Seattle, Wash.
162866	do	Wissahickon	400	400	1	1906	Camden, N. J.	Philadelphia, Pa.
63009	Dredge	Withlacoochee No. 1	163	163	1	1900	Inglis, Fla.	Cedar Keys, Fla.
63018	do	Withlacoochee No. 3	226	226	1	1900	do	Do.
63039	Barge	Withlacoochee No. 5	381	381	1	1901	do	Do.
63063	do	Withlacoochee No. 6	381	381	1	1901	do	Do.
63074	do	Withlacoochee No. 7	181	167	2	1902	do	Do.
63079	do	Withlacoochee No. 8	381	381	1	1902	do	Do.
63098	do	Withlacoochee No. 11	173	173	1	1903	Port Inglis, Fla.	Do.
162110	do	Withlacoochee No. 12	173	173	1	1903	do	Do.
162111	do	Withlacoochee No. 13	173	173	1	1903	do	Do.
162296	do	Withlacoochee No. 14	173	173	1	1904	do	Do.
162699	do	Withlacoochee No. 15	291	291	1	1906	do	Do.
162755	do	Withlacoochee No. 16	291	291	1	1906	do	Do.
162905	do	Withlacoochee No. 17	291	291	1	1906	do	Do.
163045	do	WITHLACOOCHEE No. 18	93	93	1	1906	do	Do.
163359	do	Witt	5	5	1	1902	Witts Ferry, Tenn.	Chattanooga, Tenn.
163346	do	Wolcott	216	194	1	1907	Port Richmond, N. Y.	New York, N. Y.
163153	Scow	Wolverine	406	406	1	1907	Winslow, Wash.	St. Michael, Alaska.
163167	Canal boat	Wonder	106	99	1	1891	Watervliet, N. Y.	Plattsburg, N. Y.
162740	Barge	Wonderland	259	259	4	1906	Parkersburg, W. Va.	Wheeling, W. Va.
165048	do	Woodcliff	430	430	0	1912	Port Richmond, N. Y.	New York, N. Y.
63077	do	Woodmont	304	292	2	1901	do	Baltimore, Md.
163503	do	World	198	198	1	1897	Astoria, N. Y.	New York, N. Y.
63071	do	Wyandotte	251	245	1	1902	Wilmington, Del.	Philadelphia, Pa.
163922	do	Wyandotte	16	16	2	1909	Clarington, Ohio	Wheeling, W. Va.
62741	do	Wyoming	277	264	1	1874	Rondout, N. Y.	New York, N. Y.
<b>Y.</b>								
65062	Barge	Yale Blue	339	339	1	1900	South Rondout, N. Y.	New York, N. Y.
65064	do	Yankee	531	531	0	1902	Long Island City, N. Y.	Do.
65052	do	Yonkers	428	395	0	1887	Brooklyn, N. Y.	Do.
65054	do	York	86	82	3	1891	Boston, Mass.	Portsmouth, N. H.
65060	do	Yorktown	417	397	0	1900	Brooklyn, N. Y.	New York, N. Y.
27595	do	Yosemite	105	100	1	1873	Damariscotta, Me.	Do.
162044	do	Youghiogheny	154	109	2	1903	Baltimore, Md.	Baltimore, Md.
65057	do	Young America	246	246	1	1892	Port Richmond, N. Y.	New York, N. Y.
<b>Z.</b>								
163381	Dredge	Zancla	757	360	8	1907	Massena, N. Y.	Ogdensburg, N. Y.
66027	Canal boat	Zenith	110	99	0	1899	Watervliet, N. Y.	Plattsburg, N. Y.
66028	Scow	Zenith	30	30	1	1899	West Superior, Wis.	Marquette, Mich.
163539	do	Zenith	365	365	2	1908	Superior, Wis.	Duluth, Minn.
66026	do	Zip	6	6	0	1898	Blaine, Wash.	Port Townsend, Wash.



# INDEX TO COMPOUND NAMES (PARTS I, II, AND III).

## PART I.—SAILING VESSELS.

- Abbott, Wesley.**  
**Abrahams, Woodward.**  
**Achorn, M. A.**  
**Adams, Adeline.**  
**Adams, D. C.**  
**Adams, Henry F.**  
**Adams, I. G.**  
**Adams, Lizzie B.**  
**Adams, Lizzie T.**  
**Adams, Mary E.**  
**Adams, Warren.**  
**Aden, Anna.**  
**Adkins, Elijah S.**  
**Ainslie, Annie.**  
**Albaugh, George A.**  
**Albaugh, Harry F.**  
**Albert, William.**  
**Alcott, Charles W.**  
**Aldrich, William.**  
**Alexander, H. G.**  
**Alexander, S. T.**  
**Alfred, Charles.**  
**Allan, T. W.**  
**Allen, Carrie S.**  
**Allen, F. A.**  
**Allen, Fred.**  
**Allen, Geo. W.**  
**Allen, Joseph.**  
**Allen, R. J.**  
**Allen, S. C.**  
**Allen, Stella.**  
**Allender, Sallie L.**  
**Alles, Mattie J.**  
**Allison, Dora.**  
**Allison, George S.**  
**Allmond, Katie.**  
**Allyn, Horace A.**  
**Alma, Hattie.**  
**Alonzo, T.**  
**Ames, Gen'l Adelbert.**  
**Ames, George H.**  
**Ames, Oakes.**  
**Ames, Oliver.**  
**Amory, Annie V.**  
**Amparo, Maria.**  
**Anderson, Alex.**  
**Anderson, Caroline.**  
**Anderson, E. F.**  
**Anderson, Frank S.**  
**Anderson, G. A.**  
**Anderson, George W.**  
**Anderson, Harry.**  
**Anderson, James B.**  
**Anderson, Laura C.**  
**Anderson, Lillie.**  
**Anderson, Malvina S.**  
**Anderson, Martin.**  
**Anderson, Mary E.**  
**Andrew, Maude.**  
**Andrew, A. Piatt.**  
**Andrews, A. E.**  
**Andrews, Ella C.**  
**Andrews, Levi S.**  
**Andrews, Maggie.**  
**Angel, Jerry.**  
**Angell, Emma F.**  
**Anita, Ester.**  
**Armiger, J. C.**  
**Armstrong, Thomas.**  
**Arp, Bill.**  
**Aritau, Maria.**  
**Arthur, Jesse.**  
**Atkins, Charles H.**  
**Atkins, Ellsha.**  
**Atkinson, Charles.**  
**Atkinson, G. T.**  
**Atlanta, City of.**  
**Attious, Bera.**  
**Atwood, Fannie Belle.**  
**Augusta, City of.**  
**Augusta, Mary.**  
**Augusta, Rosa.**  
**Augusta, William.**  
**Avalon, Georgie.**  
**Avent, Minnie.**  
**Avery, Maria.**  
**Avery, Martha A.**  
**Avery, Walter E.**  
**Avina, Eva.**  
**Avis, Rara.**  
**Ayer, Fred W.**  
**Ayer, N. E.**  
**Babcock, Augustus H.**  
**Babcock, W. F.**  
**Babson, Carrie W.**  
**Babson, Fitz J.**  
**Bach, Henrietta.**  
**Bacon, Granville R.**  
**Bacon, Melvin S.**  
**Bailey, Bertha M.**  
**Bailey, Daniel.**  
**Bailey, Marcia.**  
**Baird, David.**  
**Baird, Edward R., jr.**  
**Bal, Julia.**  
**Baker, Florence M.**  
**Bell, Anna.**  
**Bell, Annie.**  
**Bell, Curleton.**  
**Bell, Clara.**  
**Bell, Eva.**  
**Bell, Fanny.**  
**Bell, Franklin D.**  
**Bell, Grace.**  
**Bell, Hattie.**  
**Bell, Jennie D.**  
**Bell, Jessie M.**  
**Bell, John W.**  
**Bell, Lillie.**  
**Bell, Lizzie.**  
**Bell, Lizzie D.**  
**Bell, Lottie.**  
**Bell, Lula.**  
**Bell, Mary.**  
**Bell, May.**  
**Bell, Mollie S.**  
**Bell, Nina.**  
**Bell, Perry.**  
**Bell, Rebecca.**  
**Bell, Sir Isaac Lothian.**  
**Belle, Agnes.**  
**Belle, Annie.**  
**Belle, Carrie B.**  
**Belle, Clara.**  
**Belle, Dorothy.**  
**Belle, Ella.**  
**Belle, Emille.**  
**Belle, Flora.**  
**Belle, Lilly.**  
**Belle, May.**  
**Belle, Nettie.**  
**Belle, Nora.**  
**Belle, Rosa.**  
**Belle, Virginia.**  
**Bateman, Arianna.**  
**Bateman, Daniel M.**  
**Bateman, Frank.**  
**Bateman, Frank V.**  
**Bateman, Lena G.**  
**Bateman, Luther.**  
**Bateman, May.**  
**Baxter, A. M.**  
**Baxter, Bertie.**  
**Baxter, Lydia McLellan.**  
**Baxter, Malcolm, jr.**  
**Baxter, Mary L.**  
**Bayles, Elsie A.**  
**Baymore, Emily S.**  
**Beach, Bessie C.**  
**Beach, James H.**  
**Beacham, H. T.**  
**Beacham, Harrison T.**  
**Beacham, John S.**  
**Beaman, Maggie.**  
**Beard, A. L.**  
**Beard, Lottie.**  
**Beattie, Mary G.**  
**Beattie, Tom.**  
**Beauchamp, Charles T.**  
**Beauchamp, Ida V.**  
**Beauchamp, Lydia.**  
**Beckerman, John A.**  
**Beckett, Sarah A.**  
**Bedell, Ansley.**  
**Bedsworth, Ida.**  
**Beecher, Harold C.**  
**Bel, Julia.**  
**Bekling, Florence M.**  
**Bell, Anna.**  
**Bell, Annie.**  
**Bell, Curleton.**  
**Bell, Clara.**  
**Bell, Eva.**  
**Bell, Fanny.**  
**Bell, Franklin D.**  
**Bell, Grace.**  
**Bell, Hattie.**  
**Bell, Jennie D.**  
**Bell, Jessie M.**  
**Bell, John W.**  
**Bell, Lillie.**  
**Bell, Lizzie.**  
**Bell, Lizzie D.**  
**Bell, Lottie.**  
**Bell, Lula.**  
**Bell, Mary.**  
**Bell, May.**  
**Bell, Mollie S.**  
**Bell, Nina.**  
**Bell, Perry.**  
**Bell, Rebecca.**  
**Bell, Sir Isaac Lothian.**  
**Belle, Agnes.**  
**Belle, Annie.**  
**Belle, Carrie B.**  
**Belle, Clara.**  
**Belle, Dorothy.**  
**Belle, Ella.**  
**Belle, Emille.**  
**Belle, Flora.**  
**Belle, Lilly.**  
**Belle, May.**  
**Belle, Nettie.**  
**Belle, Nora.**  
**Belle, Rosa.**  
**Belle, Virginia.**  
**Bendel, H.**  
**Bendixsen, H. D.**  
**Benedict, Frank W.**  
**Benedict, Helen H.**  
**Benner, Clara A.**  
**Bennett, Annie.**  
**Bennett, Bartie.**  
**Bennett, Eliza.**  
**Bennett, Freddie L.**  
**Bennett, G. W.**  
**Bennett, Grace G.**  
**Bennett, J.**  
**Bennett, L. Atwood.**  
**Bennett, Lola E.**  
**Bennett, Lottie.**  
**Bennett, Maud.**  
**Bennett, Mildred.**  
**Bennett, Sallie.**  
**Bennett, T. C.**  
**Bennett, Willie L.**  
**Benton, John R.**  
**Berkele, Julia A.**  
**Bernard, Edgar.**  
**Berry, Emma C.**  
**Berry, Wm. H.**  
**Besse, Alden.**  
**Beswick, May and Anna.**  
**Beswick, Robt. Jno.**  
**Beswick, Sally Purnell.**  
**Bethel, L. W.**  
**Bewley, Clara J.**  
**Beecher, Emily F.**  
**Bickford, Horace M.**  
**Bickley, Mary A.**  
**Biemiller, John B.**  
**Billings, George E.**  
**Birdsall, J. Holmes.**  
**Birdsall, Percy.**  
**Birely, John.**  
**Bisbee, William.**  
**Biscoe, Earl.**  
**Bishop, George.**  
**Bishop, H. J.**  
**Black, Albert W.**  
**Black, Van Lear.**  
**Blackman, A. and E.**  
**Blaine, James G.**  
**Blair, Robert.**  
**Blaisdell, Sarah A.**  
**Blake, Edward H.**  
**Blanchard, R. W.**  
**Blanche, Minnie.**  
**Blekum, Harold.**  
**Blessy, E.**  
**Bliss, A. M.**  
**Blocksom, Jennie D.**  
**Bloom, Nelson.**  
**Blum, Hermine.**  
**Blum, Lehman.**  
**Blundon, R. M.**  
**Bock, Isolda.**  
**Bodwell, J. R.**  
**Bogert, S. B.**  
**Boggs, L. T.**  
**Boggs, Wm. P.**  
**Bohannon, Millie R.**  
**Bond, Alexander.**  
**Bond, George W.**  
**Bond, Mary J.**  
**Bond, Samuel C.**  
**Boornem, Nicholas.**  
**Booth, A.**  
**Booth, Alice.**  
**Booth, Annie A.**  
**Booth, J. W.**  
**Booth, Nettie J.**  
**Booth, William.**  
**Bornhurst, Finnette.**  
**Bosley, Adele K.**  
**Bosman, C. F.**  
**Bosman, Ida F.**  
**Bossert, Louis.**  
**Bottsford, R.**  
**Boughton, Van Allens.**  
**Bould, Robert.**  
**Bourke, Mary N.**  
**Bourne, Thomas B.**  
**Bowden, Wm.**  
**Bowen, Fanny C.**  
**Bowen, Mary W.**  
**Bowen, S. L.**  
**Bowers, John C.**  
**Bowers, R.**  
**Bowers, Samuel P.**  
**Bowle, P. M.**  
**Bowker, Abble.**  
**Boyce, G. J.**  
**Boyce, Judge.**  
**Boyke, Lela.**  
**Boynton, Ethel V.**  
**Boynton, H. S.**  
**Boziman, Ada.**  
**Boziman, Edith.**  
**Boziman, Mary A.**  
**Boziman, Seth T.**  
**Brucewell, John.**  
**Bradford, C. L.**  
**Bradford, Fayette N.**  
**Bradford, George R.**  
**Bradley, Alice M.**  
**Bradley, J. W.**  
**Bradley, John.**  
**Bradley, John R.**  
**Bradshaw, Emma M.**  
**Bradshaw, Ewing.**  
**Bradshaw, Fannie F.**  
**Bradshaw, G. C.**  
**Bradshaw, Jacob T.**  
**Bradshaw, John P.**  
**Bradshaw, Julian T.**  
**Bradshaw, Manie B.**  
**Bradshaw, Manie W.**  
**Bradshaw, W. J.**  
**Brainard, Silas.**  
**Brainerd, Benjamin F.**  
**Brainerd, Frank.**  
**Brake, Wm.**  
**Bramble, Alice.**  
**Bramble, B. W.**  
**Bramble, Laurena E.**  
**Bramble, Sallie L.**  
**Branch, Mena.**  
**Bodwell, J. R.**  
**Bogert, S. B.**  
**Boggs, L. T.**  
**Boggs, Wm. P.**  
**Bohannon, Millie R.**  
**Bond, Alexander.**  
**Bond, George W.**  
**Bond, Mary J.**  
**Bond, Samuel C.**  
**Boornem, Nicholas.**  
**Booth, A.**

- Briggs, Amos.  
 Briggs, Donna T.  
 Briggs, Emma S.  
 Bright, John E.  
 Brindle, Jane.  
 Briry, Edward E.  
 Britton, Charles B.  
 Britton, Cornelius.  
 Britton, Mary.  
 Broere, Franklin.  
 Brooks, Governor.  
 Brooks, Ida S.  
 Brooks, J. W.  
 Brooks, Jos. W.  
 Brooks, Joseph W.  
 Brooks, Nacey A.  
 Brooks, Phillips M.  
 Brown, Ada F.  
 Brown, Alex. T.  
 Brown, Anna.  
 Brown, Belle.  
 Brown, Bessie.  
 Brown, Dean E.  
 Brown, Edna E.  
 Brown, E. Marie.  
 Brown, H. P.  
 Brown, Hannah E.  
 Brown, Helen A.  
 Brown, Ida C.  
 Brown, J.  
 Brown, Jennie C.  
 Brown, Julia A.  
 Brown, Lizzie.  
 Brown, Marjory.  
 Brown, O. H.  
 Brown, W. H.  
 Browne, Thos. H. Bally.  
 Bruce, James H.  
 Brundage, Thomas.  
 Brunyate, Rebecca F.  
 Bryan, Susan A.  
 Bryan, W. J.  
 Bryant, William J.  
 Bryant, C. D.  
 Buckingham, Charles.  
 Buckley, Charles K.  
 Buckley, Mary.  
 Buckley, William.  
 Buckman, Samuel M.  
 Bucknam, Carrie A.  
 Buckson, Laura M.  
 Buhne, Esther.  
 Bullard, Addison E.  
 Buren, W. H.  
 Burgess, G. F.  
 Burgess, Levi G.  
 Burke, Catherine.  
 Burke, Ellen C.  
 Burke, Madge A.  
 Burnham, William E.  
 Burnite, Martha C.  
 Burrow, N. H.  
 Burrus, Mary E.  
 Burt, Lizzie.  
 Burton, Edward C.  
 Burton, Emily E.  
 Burton, Katie.  
 Burton, Sallie M.  
 Bush, T. W.  
 Butler, Caroline.  
 Butler, Charles.  
 Butman, Myron.  
 Buzby, John.  
 Byrd, Belle S.  
 Byrd, Josephine.  
 Byrd, Nelle L.  
 Byrnes, James.  
 Cabral, Mary.  
 Cabral, Rose.  
 Cabral, Delphine.  
 Caine, Minnie A.  
 Calkins, Bertie.  
 Call, Ella A.  
 Call, Lizzie J.  
 Callow, Rena A.  
 Camp, Anna.  
 Camp, R. J.  
 Campbell, Ada J.  
 Campbell, Annie M.  
 Campbell, Charles A.  
 Campbell, Francis J.  
 Campbell, George.  
 Campbell, Imelda.  
 Campbell, John A.  
 Candage, Lois M.  
 Canizas, Frank.  
 Cannon, A. S.  
 Cannon, Katie.  
 Capitola, E. V.  
 Carey, James M.  
 Carleton, Adella T.  
 Carlisle, A. and M.  
 Carl, Jessie.  
 Carman, George F.  
 Carman, Tessie.  
 Carney, Fred.  
 Carpenter, A. A.  
 Carpenter, F. F.  
 Carpenter, Sarah Ann.  
 Carr, Lida.  
 Carr, Rosetta.  
 Carrington, John B.  
 Carroll, J. R.  
 Carroll, Thomas J.  
 Carroll, Virginia.  
 Carson, Kit.  
 Carter, Elizabeth.  
 Carter, Nellie.  
 Cartwright, B. C.  
 Case, J. I.  
 Case, Will W.  
 Cash, W. D.  
 Castle, S. N.  
 Castner, Samuel, jr.  
 Caswell, A. S.  
 Cator, Relta.  
 Cator, Thomas B.  
 Causey, J. C.  
 Celene, Sancia.  
 Chamberlain, Henry H.  
 Chambers, Charles.  
 Chambers, Gracie D.  
 Chambers, Minnie B.  
 Chance, Jennie M.  
 Chance, Sarah B.  
 Chapman, I. F.  
 Chappell, Marlon.  
 Charley, E.  
 Chase, Adella.  
 Chase, Anna E.  
 Chase, Annie P.  
 Chase, Essie A.  
 Chase, Emma F.  
 Chase, M. V. B.  
 Chase, Minnie.  
 Chase, Percy R.  
 Chase, S.  
 Chase, Stephen.  
 Chelton, J. A.  
 Chelton, M. E.  
 Chelton, Rosa E.  
 Cheney, B. P.  
 Cherry, G. J.  
 Chersina, Bella.  
 Chesebro, Emma A.  
 Chesnut, Calvin.  
 Chester, Harry C.  
 Chevaller, Marle.  
 Chicago, City of.  
 Chilcott, Marlon.  
 Chisley, George W.  
 Chittendon, John W.  
 Christenson, Sophie.  
 Christian, Abigail.  
 Christie, Henry H.  
 Christina, Donna.  
 Christopher, Robert C.  
 Chrutti, J.  
 Church, Charles W.  
 Church, Kate.  
 Churchman, George.  
 Clark, C. B.  
 Clark, Carrie.  
 Clark, Edith.  
 Clark, Edward F.  
 Clark, James C.  
 Clark, James R.  
 Clark, Lillie.  
 Clark, Lizzie J.  
 Clark, Mary M.  
 Clark, Richard W.  
 Clarke, Edith M.  
 Clarke, Elizabeth.  
 Clarke, M. L.  
 Clarke, Maggie.  
 Clay, Henry.  
 Clayter, Annie L.  
 Clayton, Laurena.  
 Clemens, Emma P.  
 Cleveland, R. G.  
 Clifford, William H.  
 Clifton, Ella.  
 Clint, D. K.  
 Clinton, Joseph F.  
 Clipper, Queen.  
 Clise, J. W.  
 Cloughen, John.  
 Clover, Kitty.  
 Clyde, Emma.  
 Clyde, Thomas.  
 Clyde, Walter.  
 Coates, A. F.  
 Coates, L. B.  
 Cobb, Ahira.  
 Cobb, Amelia F.  
 Cobb, Lanie.  
 Cobb, Lola H.  
 Cobb, Love D.  
 Cobb, Marlon N.  
 Cobb, Nathan F.  
 Cobb, Ruth B.  
 Cobb, William.  
 Coburn, Abner.  
 Cochran, Sadie.  
 Colburn, Alice M.  
 Cole, Edward H.  
 Cole, Robert W.  
 Collier, D. F.  
 Collier, E. S.  
 Collier, Eddie.  
 Collier, George W.  
 Collier, Gerlie E.  
 Collins, A. J.  
 Collins, Ella L.  
 Collins, George W.  
 Collins, Harry.  
 Collins, Laura.  
 Collins, Thomas.  
 Collyer, Henrietta.  
 Colt, Caldwell H.  
 Colton, Annie.  
 Colton, Col. R. Johnson.  
 Colwell, John D.  
 Colwell, Persis A.  
 Combs, Clara.  
 Comee, Clara E.  
 Conary, Everett A.  
 Condon, Flora.  
 Cone, Jonathan.  
 Conklin, H. N.  
 Conlon, Annie F.  
 Conner, Edmond S.  
 Conner, Roxie J.  
 Cook, Albert W.  
 Cook, Alexander.  
 Cook, Eddie.  
 Cook, Elizabeth M.  
 Cook, Governor.  
 Cook, Harry D.  
 Cook, Joel.  
 Cook, Mary Ellen.  
 Cooke, Alice.  
 Coomer, Hannah.  
 Cooney, Emily.  
 Cooney, Mary E.  
 Cooper, Joseph P.  
 Cooper, Mary L.  
 Cooper, T. W.  
 Cora, Rosa B.  
 Corbeau, Leon S.  
 Corbin, C.  
 Corbitt, Laurence F.  
 Corbitt, Maggie E.  
 Corliss, George H.  
 Corning, Ida.  
 Cornwell, John.  
 Corrigan, Edward.  
 Corry, Mike.  
 Corson, R. and M.  
 Cory, Alice.  
 Costen, Maurice W.  
 Cosier, Lena and Lina.  
 Cosier, Nancy L.  
 Cosier, Valentine.  
 Costa, Jessie.  
 Cottingham, Lewis K.  
 Coulbourn, Carrie.  
 Coulbourn, L. E.  
 Coulbourn, M. A.  
 Coulbourn, S. E.  
 Courtney, L. W.  
 Cousens, Harold B.  
 Covert, Charles I.  
 Covington, Ella.  
 Cowan, Robert H.  
 Cowart, Clara H.  
 Cox, Almira.  
 Cox, Edna J.  
 Cox, Florence.  
 Cox, Francis.  
 Cox, Irene.  
 Cox, J. W.  
 Cox, L. J.  
 Cox, Lizzie J.  
 Cox, Lloyd.  
 Coyle, John B.  
 Coyne, Emma L.  
 Crabtree, Alice J.  
 Craig, Nellie W.  
 Cramp, Henry W.  
 Crane, William.  
 Cranmer, E. A.  
 Cranston, Mary E.  
 Crawford, Emma.  
 Crawford, W. M.  
 Creadick, Florence.  
 Creamer, T. R.  
 Creef, Herbert A.  
 Creegan, William L.  
 Creighton, Edith.  
 Creighton, Vernon J.  
 Creole, Belle.  
 Cressie, Daniel.  
 Cressy, Cora F.  
 Cressy, Dustin G.  
 Cressy, M. D.  
 Cripps, Ella F.  
 Crist, G. W.  
 Crocker, Charles F.  
 Crocker, Henry.  
 Crocker, James.  
 Crockett, Ada.  
 Crockett, C. W.  
 Crockett, Clarence.  
 Crockett, Ira L.  
 Cromwell, Richard.  
 Cromwell, Thomas A.  
 Crosby, Alcia B.  
 Crosby, Henry.  
 Crosby, Mary L.  
 Crosswell, Anna A.  
 Crosswell, E. S.  
 Crosswell, Edna G.  
 Crosswell, Ira T.  
 Crosswell, J. A.  
 Crosswell, Mattie.  
 Crowell, Ella F.  
 Cruise, T. G.  
 Cruz, Mary Francis.  
 Cuckoo, Mary H.  
 Cue, Ellen.  
 Cuff, Mary E.  
 Cullen, James H.  
 Cullen, Pearl.  
 Cullison, Eva S.  
 Culver, Mattie F.  
 Cummin, Clara.  
 Cummins, Edith S.  
 Cummings, Nettie.  
 Cunningham, John E. A.  
 Curet, J. B. W.  
 Curley, Sodonla.  
 Curry, William.  
 Curtin, J. Clark.  
 Curtis, George.  
 Curtis, John A.  
 Curtis, Marlon L.  
 Curtis, Mary F.  
 Curtis, Oakley C.  
 Curtis, Osborn.  
 Custis, William.  
 Cushman, Mary F.  
 Daiger, Charles H.  
 Daiger, Jas. V.  
 Dail, Ella.  
 Dail, Howard.  
 Dail, Thomas J.  
 Dalsen, Louis.  
 Dana, John W.  
 Danenhower, Eva A.  
 Dantzer, Elizabeth.  
 Dantzer, Susie B.  
 Daniel, Ella Y.  
 Daniel, James T.  
 Daniel, Vernon.  
 Daniels, Francis J.  
 Daniels, Maggie.  
 Daniels, Mamie C.  
 Darby, S. W., jr.  
 Dare, Nina.  
 Dare, Virginia.  
 Darling, Irma.  
 Darling, Ruth.  
 Darlington, Kate.  
 Dashiell, James H.  
 Date, May.  
 Daugherty, Fannie L.  
 Daugherty, John F.  
 Daugherty, Kirk.  
 Daugherty, M. J.  
 Daugherty, R. H.  
 Davidson, Susie H.  
 Davis, Charles H.  
 Davis, Clara.  
 Davis, Ella.  
 Davis, Grace.  
 Davis, George T.  
 Davis, J. E.  
 Davis, John C.  
 Davis, John O.  
 Davis, Julia.  
 Davis, M. B.  
 Davis, Martha.  
 Davis, Maria L.  
 Davis, M. M.  
 Davis, Sarah L.  
 Davis, Tid.  
 Davis, Winnie.  
 Davis, Wm. C.  
 Davenport, Alice May.  
 Davenport, Charles.  
 Davenport, Ella L.  
 Davenport, Fred A.  
 Davenport, Kate.  
 Davenport, William H.  
 Dawn, Rosy.  
 Dawsey, Jennie.  
 Dawson, T. L.  
 Day, Eliza.  
 Day, Emma W.  
 Day, Frederick W.  
 Dayton, Eleanor.  
 Dayton, L. J.  
 Dayton, Lillie D.  
 Dayton, Tuttle.  
 Dean, Bertha E.  
 Dean, Bertha M.  
 Dean, Dora.  
 Dean, John W.  
 Dean, Mattie F.  
 Dean, Vergie G.  
 Deane, Jessie.  
 Decker, Max.  
 Decker, Ruth.  
 De Costa, Eleanor.  
 De Costa, Josephine.  
 De Costa, Mary.  
 Deering, Gardiner G.  
 Deering, Lydia M.  
 De Hughtlett, Russell.  
 Delamater, Cornelius H.  
 Delan, S. J.  
 Delano, Clara M.  
 Dell, Hazel.  
 Dell, Sylvian.

- Delmas, Josephine.  
 Delmay, Grace.  
 Delpit, Cecile.  
 Dempsey, Julia R.  
 Dennis, Edith E.  
 Dennis, James T.  
 Dennis, L. E. P.  
 Dennis, Margaret P.  
 Dennis, M. E.  
 Dennis, William.  
 Dennison, Lizzie E.  
 Derrickson, Annie E.  
 Derry, C. T.  
 Desporte, Evelyn  
 Devries, William.  
 Dexter, C. W.  
 Dillaway, Samuel.  
 Dillon, Margaret.  
 Dimond, W. H.  
 Disston, Henry.  
 Dixon, Caroline.  
 Dixon, David.  
 Dixon, J. R.  
 Dixon, Joseph.  
 Dixon, Nathan F.  
 Dixon, Nellie.  
 Dize, John W.  
 Dodge, Abble.  
 Dodge, Mary.  
 Dodson, R. A.  
 Dolbeer, Bertha.  
 Dolores, Joven.  
 Dolores, Marie.  
 Domingos, Belbina P.  
 Donoho, C. C.  
 Donnell, Clara A.  
 Donnelly, Wm.  
 Donohue, John T.  
 Donohue, Margaret M.  
 Donohue, William L.  
 Doone, Lorna.  
 Doughty, Ella M.  
 Douglas, F. M.  
 Douglas, Rebecca R.  
 Douglass, Eva B.  
 Douglass, Stephen A.  
 Dove, Ring.  
 Dow, Frances.  
 Dow, Mary E. H. G.  
 Downes, William E.  
 Downs, Bertha L.  
 Doyle, Elizabeth T.  
 Drake, James B.  
 Drake, J. Edward.  
 Drew, L.  
 Driggs, Edmund.  
 Driscoll, John J.  
 Drummond, James.  
 Drury, Roger.  
 Dryden, Ethelyn.  
 Dryden, Robert H.  
 Dryden, Susie.  
 du Bignon, J. E.  
 Du Bois, Frances S.  
 Du Bois, John E.  
 Dudley, George E.  
 Dudley, Maude H.  
 Duggan, Frederic A.  
 Dulany, H. S.  
 Dullion, Barton.  
 Dun, Robert Graham.  
 Dunbar, G. S.  
 Dunbar, W. M.  
 Duncan, George T.  
 Duncan, Hattie.  
 Duncan, Thomas G.  
 Dunn, Hattie.  
 Dunn, T. W.  
 Dunnock, Clara.  
 Durgain, Joanna.  
 Durm, Katie.  
 Duryea, H. V.  
 Dutard, Fanny.
- Eads, Addie.**  
 Earl, Wm. E.  
 Eaton, Alwilda C.  
 Eaton, Asenath R.  
 Eaton, Freddie.
- Eaton, Ida L.  
 Eaton, Nellie.  
 Eaton, Ralph E.  
 Eaton, Sarah.  
 Eaton, Thomas C.  
 Eden, Fannie.  
 Eddison, Mary.  
 Edmands, George D.  
 Edson, James.  
 Edward, Annie.  
 Edwards, Annie E.  
 Edwards, C. H.  
 Edwards, J. R.  
 Egerton, Samuel E.  
 Egerton, Wm. A.  
 Egner, Carrie.  
 Eldridge, M. E.  
 Elgin, Lady.  
 Elias, William.  
 Elkins, William L.  
 Ellems, Ira B.  
 Ellena, Frances.  
 Ellena, Grace.  
 Elliot, Maxine.  
 Ellis, Herman.  
 Ellis, T.  
 Ellison, Wm.  
 Ellsworth, Sarah.  
 Elmer, C. and H.  
 Elmyra, S. L.  
 Elsey, R. N.  
 Elsie, Florence.  
 Elwell, James W.  
 Elwood, Annie.  
 Ely, Harriet P.  
 Elzey, George W., jr.  
 Emerson, Fred A.  
 Emery, John S.  
 Emigh, Thos. P.  
 Emmor, Mary.  
 Ena, John.  
 Endicott, Charles G.  
 Endicott, Henry.  
 English, Elvina.  
 English, John A.  
 English, R. E.  
 Enos, Emilia.  
 Enos Ignatius.  
 Eppinger, H.  
 Eppes, Lulu W.  
 Ericsson, John A.  
 Ernestine, Lillie.  
 Erickson, Florence.
- Estell, Clara.  
 Estelle, Ella.  
 Ethridge, John.  
 Eudora, Ella.  
 Eugenia, M.  
 Eurich, William.  
 Evans, Andrew J.  
 Evans, Bob.  
 Evans, David.  
 Evans, Eva E.  
 Evans, E. P.  
 Evans, J. W.  
 Evans, Laura M.  
 Evans, Lillie F.  
 Evans, Louisa J.  
 Evans, Nettie R.  
 Eveleth, Edward B.  
 Everett, Katie.  
 Everett, Mary.  
 Evernham, B. A.  
 Ewen, Frank D.  
 Ewing, Mary S.
- Falling, Henry.**  
 Fair, Annie.  
 Fairland, Helen M.  
 Fallon, John J.  
 Farles, L.  
 Farlin, Daisy.  
 Farren, Ida G.  
 Farrer, Edwin G.  
 Farrow, Annie.  
 Farrow, Carrie.  
 Fassett, Theodore S.  
 Faulkner, Emma A.  
 Faulkner, Joseph S.
- Faunce, Emma R.  
 Fauria, V. M.  
 Faust, Tony.  
 Fay, E. L.  
 Feahney, Chas.  
 Felber, Louis.  
 Fell, John R.  
 Feehey, John.  
 Fenner, Harry L.  
 Fennimore, J. W.  
 Ferguson, John Q.  
 Fernald, Lilla B.  
 Fernandez, Mary A.  
 Fields, G. H.  
 Fifield, Lizzie S.  
 Filer, D. L.  
 Filer, Grace M.  
 Fillmore, Amanda W.  
 Fillmore, Clarence J.  
 Fillmore, President.  
 Fillmore, Samuel.  
 Finney, Charles P.  
 Finney, William H.  
 Fish, C. A.  
 Fisher, Mary A.  
 Fisher, Madora.  
 Fisher, Waters E.  
 Fisk, Nelson W.  
 Fitchett, W. M.  
 Fitzsimmons, Fanny.  
 Fitzsimmons, M. J.  
 Fjord, Othille.  
 Flaherty, Ella.  
 Flaherty, J. J.  
 Flavell, Mattie P.  
 Fleetwood, Mary.  
 Flechas, J. M.  
 Fletcher, I. D.  
 Fletcher, Lucy V.  
 Flint, Sam.  
 Flint, W. B.  
 Florence, Lady.  
 Florence, Wilma A.  
 Foble, Mary E.  
 Fogarty, John.  
 Folk, Jesse E.  
 Folsom, Frank.  
 Foote, Jennie R.  
 Ford, Bessie.  
 Ford, Creston W.  
 Ford, Harry.  
 Ford, Margaret M.  
 Ford, Mattie L.  
 Ford, Ollie.  
 Ford, Phillip.  
 Ford, Ruby G.  
 Forester, Donna.  
 Forsyth, John.  
 Foss, Gov.  
 Foss, Horatio G.  
 Foster, Ada.  
 Foster, Belle.  
 Foster, Edward.  
 Foster, Eva.  
 Foster, James P., jr.  
 Foster, Lyman D.  
 Foster, Mary E.  
 Foster, William B.  
 Fournica, Sofie.  
 Fowler, Fannie A.  
 Fox, Della.  
 Foxwell, Nettie A.  
 France, Belle.  
 Frances, Ella.  
 Frances, Emma.  
 Frances, Julia.  
 Frances, Laura.  
 Frances, Mahala.  
 Frances, Roxanna.  
 Frances, Sarah.  
 Frances, Susan.  
 Francis, A.  
 Francis, Annie.  
 Francis, C. A.  
 Francis, John.  
 Francis, Lillie.  
 Francis, Louisa.  
 Francis, Mary.  
 Francis, S.
- Francis, Sadie.  
 Francis, T. T.  
 Francomb, John A.  
 Franklin, Joseph.  
 Franklin, Nettie.  
 Franklin, Sarah.  
 Franklin, William L.  
 Freeman, James.  
 Freeman, Thomas M.  
 Fremont, Jessie.  
 French, Bradford C.  
 French, Lewis R.  
 French, Orvid F.  
 French, Roland B.  
 French, W. H.  
 Fritz, John.  
 Frye, William P.  
 Fryer, Robert L.  
 Fuller, A. J.  
 Fulton, Robert.  
 Furman, Amelia.
- Gaffney, Wm. M.**  
 Gaillard, Mary.  
 Gale, Mabel.  
 Gardner, M.  
 Gardner, Mary L.  
 Gardner, Senator.  
 Garfield, James A.  
 Garibaldi, M.  
 Garland, Thomas B.  
 Garms, Wm. F.  
 Garretson, Luther T.  
 Garrett, Clara.  
 Garrison, George T.  
 Gaskins, Georgia A.  
 Gates, E. C.  
 Gatzmer, William H.  
 Gault, J. A.  
 Gawn, Thomas.  
 Geiger, Albert.  
 Geoghegan, M.  
 Georgetown, City of.  
 Gerdes, Kate L.  
 Gerrickson, Susie.  
 Gheen, Abbie H.  
 Gilbert, Elizabeth.  
 Gibson, Alex.  
 Gibson, Charles H.  
 Gibson, Hannie B.  
 Gibson, Ida B.  
 Gibson, Sadie E. K.  
 Giles, Wm. Trickett.  
 Gilkey, Georgia.  
 Gilliam, T. Q.  
 Gillmor, C. M.  
 Gilmore, Lizzie.  
 Gilmore, John S.  
 Girrickson, Susie.  
 Gleason, Mary A.  
 Glenn, G. W.  
 Globe, Schiltz.  
 Gloria, Emilia.  
 Glover, J. S.  
 Glover, M. A.  
 Godfrey, Helen.  
 Godfrey, Jeremiah.  
 Godfrey, Lizzie.  
 Godfrey, Marcus L.  
 Goffigon, John.  
 Golder, Ellen M.  
 Goldstrom, Amy.  
 Goldstrom, David.  
 Goldstrom, Jacob.  
 Goodman, Bettie A.  
 Goodman, W. O.  
 Goodnow, Francis.  
 Goodsell, Ann G.  
 Hall, Lizzie V.  
 Gordon, J.  
 Gordy, Estelle.  
 Gorton, Thomas S.  
 Goss, Guy C.  
 Gott, Annie N.  
 Goudy, Mildred.  
 Goulart, Mary F.  
 Gover, Col. S. H.  
 Goward, Lewis H.  
 Graber, William A.
- Grace, William.  
 Grady, J. E.  
 Grafton, Elizabeth.  
 Graham, Col. S. A.  
 Graham, Lucy.  
 Grand Haven, City of.  
 Grant, Eva.  
 Grant, George M.  
 Grant, Hannah.  
 Grant, Henry H.  
 Grant, Lady.  
 Grant, Lydia.  
 Grant, Nellie.  
 Grant, Ralph K.  
 Grant, U. S.  
 Graves, I. Z.  
 Graves, Wm. A.  
 Gray, Allena L.  
 Gray, Avis.  
 Gray, Caroline.  
 Gray, Ella.  
 Gray, Elmer E.  
 Gray, Haskell W.  
 Gray, Mary.  
 Gray, Susie.  
 Greeley, Gen'l E. S.  
 Greeley, Horace.  
 Green, Cora.  
 Green, Emilen Hewes.  
 Green, J. L.  
 Green, John.  
 Green, Joshua.  
 Greenlaw, Annie.  
 Greenwood, Nettie B.  
 Greenwood, S.  
 Greer, Mary B.  
 Greer, Matthew S.  
 Gregory, Mary A.  
 Grey, Minnie.  
 Griffin, Adella.  
 Griffin, Della.  
 Griffin, Lizzie.  
 Griffith, Cora L.  
 Griffith, J. M.  
 Griffith, Wm. J.  
 Grinnell, Moses H.  
 Gross, Clara M.  
 Gross, Fred.  
 Grover, Anna P.  
 Grover, Maurice B.  
 Grozier, Wm. A.  
 Grubb, General.  
 Gruener, Mary Manson.  
 Gunby, Lelia.  
 Gunby, Mary.  
 Gunderson, Ellen.  
 Gurney, Allen.  
 Gurney, Lucy.  
 Gus, Annie.  
 Guss, George.  
 Gustavus, Lovie.  
 Guthrie, Alice M.  
 Guy, Sallie.  
 Guyant, John.
- Hackett, Wm. W.**  
 Huckley, C. H.  
 Hager, Mary and Ella.  
 Hagerty, John.  
 Haldt, Laura.  
 Haley, Carrie.  
 Hall, Addie A.  
 Hall, Dora.  
 Hall, Evie B.  
 Hall, Fannie F.  
 Hall, Francis A.  
 Hall, H. K.  
 Hall, Jennie S.  
 Hall, Lizzie V.  
 Hall, Manie.  
 Hall, Mary A.  
 Hall, Rae.  
 Hall, Ralph L.  
 Hall, Sylvia C.  
 Hall, Wm. H.  
 Hallock, Henry P.  
 Hamblen, Freddie L.  
 Hamett, A. C.  
 Hamilton, Aletta L.

- Hamilton, Julia.  
Hamilton, M. M.  
Hamlin, L. L.  
Hammond, John Hays.  
Hammond, Rona C.  
Hammond, William K.  
Hamor, E. T.  
Hampshire, Francis S.  
Hampton, Wade.  
Hancock, General.  
Hancock, Gen'l W. S.  
Hand, Emma.  
Hand, Roxanna.  
Handy, Addie.  
Hanners, Samuel.  
Hanson, John J.  
Hardester, Geo. L.  
Harford, Evelyn.  
Hargrave, James H.  
Harnden, Florence A.  
Harned, William M.  
Harold, Child.  
Harper, Louise F.  
Harrington, Judge.  
Harrington, Lady.  
Harris, Calvin P.  
Harris, Genl. Levi.  
Harris, Robert C.  
Harrison, Benjamin.  
Harrison, Gen'l.  
Hart, Jesse 2d.  
Hart, Samuel.  
Hartley, Richard F. C.  
Hartman, Maggie V.  
Hartnell, George E.  
Harty, Mary L.  
Harwood, Clara R.  
Harvey, Emma.  
Harvey, John S.  
Hashbrouck, Helen.  
Haskell, Jacob M.  
Haskell, Margaret.  
Haskell, S. G.  
Haskins, Lottie S.  
Hass, Viola.  
Hassack, W. D.  
Hatch, Laura S.  
Hathaway, Samuel W.  
Havens, Clara N.  
Havens, Henry P.  
Hawkins, Bruce.  
Hawkins, Hazel P.  
Hawkrige, J. Lloyd.  
Hawes, Newell B.  
Hawthorn, Joseph W.  
Hayes, Nellie.  
Haynes, Harry W.  
Haynes, J. Manchester.  
Haynie, Mary J.  
Haynie, R. B.  
Hays, Everett.  
Hays, William.  
Hayward, Fannie E.  
Hayward, Freddie.  
Hayward, Ralph M.  
Haywood, Mary A.  
Hazard, B. I.  
Hazard, Harry D.  
Hearn, Alida.  
Hearn, Bayard.  
Hearn, J. F.  
Hearne, Charles S.  
Hebert, D.  
Heckman, Hattie A.  
Hegeman, B. H.  
Hegeman, John B.  
Heidritter, Anna R.  
Hencken, Freddie.  
Henderson, Ella S.  
Henry, George.  
Henry, John.  
Henry, Robert.  
Herbert, William.  
Herman, C. T.  
Herriek, William B.  
Hess, Lewis.  
Heyward, J. S.  
Hicks, Adella.  
Hicks, Andrew.  
Hicks, J. T.  
Hight, Edward G.  
Hill, A. B. C.  
Hill, C. T.  
Hill, Commodore J. G.  
Hill, Ella R.  
Hill, Julia F.  
Hill, M. C.  
Hill, Wm.  
Hilton, Wm. D.  
Hilzheim, Dorothy.  
Hind, Robert R.  
Hinkly, Evelyn W.  
Hines, Maggie E.  
Hines, Hazel R.  
Hinson, Walter H.  
Hix, Thomas.  
Hobson, Adele.  
Hodgdon, Jennie B.  
Hodges, Alice.  
Hodges, Annie.  
Hodgkins, Fannie.  
Hoffman, John H.  
Hoffman, Grace A.  
Hogan, Hugh.  
Hogan, Mollie.  
Holdane, James H.  
Holden, Fred C.  
Holden, Willis A.  
Holland, Clarence A.  
Holland, Grace.  
Holland, Nelson C.  
Holland, S. A.  
Holland, Virginia G.  
Holley, Alexander.  
Holmes, Alma E. A.  
Holmes, C. S.  
Holmes, L. A.  
Holmes, Rhoda.  
Homans, F. W.  
Home, Edward.  
Hood, Robert.  
Hood, William P.  
Hook, Sandy.  
Hooper, Eugenia.  
Hooper, Harry F.  
Hooper, T. J.  
Hopkins, Bayard.  
Hopkins, G. M.  
Hopkins, Juliet L.  
Hopkins, R. W.  
Horner, Alice.  
Hornsby, Luther.  
Horton, Ella.  
Houck, Couriney C.  
Hovah, J. E.  
Hover, Ira W.  
Hovey, Hattie B.  
Howard, Florence.  
Howard, Lottie G.  
Howarth, Harriet.  
Howell, C. M.  
Howell, Forrest G.  
Howeth, Clara J.  
Howland, Thomas H.  
Howlett, John J.  
Howlett, Mary F.  
Hoxie, Mary E.  
Hoyt, James H.  
Hubbard, E. M.  
Hubbard, Otis.  
Hubbard, Samuel B.  
Hubbard, Sanxton.  
Huekins, Frank.  
Hudson, Anna M.  
Hudson, George P.  
Hudson, J. Carlton.  
Hudgins, Lloyd.  
Husted, C. L.  
Hufty, B.  
Hughes, Elizabeth.  
Humphreys, Thomas.  
Hunt, Dora E.  
Hunt, Edwin R.  
Hunt, Thomas G.  
Hunter, Louis.  
Hunter, Robbie.  
Hur, Ben.  
Hur, Esther.  
Hurd, Helen.  
Hussey, E. C.  
Husted, T. B.  
Huston, William R.  
Hutchins, William H.  
Hutchinson, Emma C.  
Hutson, J. E.  
Ingersoll, J. L.  
Innsley, Fannie.  
Irving, Jessie.  
Irwin, William G.  
Jackson, Eretha.  
Jackson, E. B.  
Jackson, George W.  
Jacoby, Samuel C.  
Jagger, Altana M.  
James, Annie.  
James, H. L.  
James, Lina.  
James, Robert.  
James, Thomas L.  
James, Wm. E.  
Jameson, R. F.  
Jarrett, William.  
Jayne, B. F.  
Jayne, George.  
Jeffrey, Charles L.  
Jenkins, Georgia D.  
Jenks, Hattie.  
Jenness, B. W.  
Jenney, W. Le Baron.  
Jewell, William H.  
Jewett, W. F.  
Johnson, A. B.  
Johnson, Alfred B.  
Johnson, Andrew.  
Johnson, Annie.  
Johnson, Annie C.  
Johnson, Augusta H.  
Johnson, Charles.  
Johnson, F. S.  
Johnson, Greenleaf.  
Johnson, Hattie R.  
Johnson, Jack.  
Johnson, James.  
Johnson, Jennie.  
Johnson, J. Calhoun.  
Johnson, John S.  
Johnson, Joseph P.  
Johnson, Kate.  
Johnson, Lizzie S.  
Johnson, Martha A. M.  
Johnson, Nell.  
Johnson, Nellie.  
Johnson, President A.  
Johnson, Virginia L.  
Johnson, Walter M.  
Johnson, William.  
Jones, Agnes.  
Jones, Chester B.  
Jones, Daniel W.  
Jones, E. Starr.  
Jones, F. M.  
Jones, John R.  
Jones, Lady.  
Jones, Lizzie J.  
Jones, Paul.  
Jones, Thomas A.  
Jordan, Henry A.  
Joslin, Paul C.  
Joubert, General.  
Jouett, James E.  
Joy, Lizzie S.  
Joyce, Chas. G.  
Judd, E. T.  
Judlin, Mabel E.  
Jump, Martha W.  
Justice, Helen G.  
Kaminski, Linah C.  
Kayton, Barney.  
Keach, Carl W.  
Keas, Josephine.  
Keel, Sarah T.  
Keeler, Frank S.  
Keeler, Isaac H.  
Keen, John M.  
Keene, Abdon.  
Keene, William.  
Keeney, Griswold I.  
Keith, Ida.  
Kelley, Bessie S.  
Kelley, Dennis.  
Kellinger, Florence.  
Kellogg, O. M.  
Kelly, Hugh.  
Kelso, John.  
Kemble, S. C.  
Kemp, Alfred F.  
Kemp, T. B.  
Kennard, Clara B.  
Kennedy, J.  
Kennedy, Sarah.  
Kenney, Charles B.  
Kenney, W. H.  
Kershaw, Minnie.  
Kilham, Oliver F.  
Killman, Wm. H.  
Kimball, Flora A.  
Kimball, Herman F.  
Kimball, Sadie A.  
Kindberg, A. F.  
King, Bessie.  
King, Blanche H.  
King, C. G.  
King, Ella G.  
King, Helen G.  
King, J. B. & Co., No. —  
King, Mary.  
King, Wm. F.  
Kirby, Thomas H.  
Kirby, Wm. S.  
Kirk, Edwin R.  
Kirk, S. C.  
Kirkwood, Phillip.  
Kirwan, Flora.  
Kirwan, G. A.  
Kirwan, J. Edwin.  
Kirwan, James E.  
Kirwan, Lemuel.  
Kirwan, Minnie May.  
Kirwan, S. F.  
Klinck, Charles H.  
Klinck, George E.  
Knapp, F. M.  
Knapp, George.  
Knight, Thomas W.  
Knowles, Alice.  
Knowles, J. W.  
Knox, Gen.  
Knox, William F.  
Kregor, Henry F.  
Kreiger, Estelle.  
Kreiner, Henry.  
Kreischer, Caroline.  
Krum, Maud B.  
Krupp, Alfred.  
Kuppersmith, F.  
Lacoste, Clara.  
Ladaw, T. O.  
Lafayette, Bessie.  
Laird, Emma E.  
Laird, Effie M.  
Laird, Hattie C.  
Laird, Marge E.  
Lake, David R.  
Lake, Francis R.  
Lake, J. C.  
Lake, Samuel.  
Lambdin, Robert.  
Lambdin, Sallie A.  
Lambert, Rosa.  
Lamprey, J. S.  
Lane, Carrie A.  
Lane, George E., Jr.  
Lane, H. B.  
Lane, R. V.  
Lanfair, H. S.  
Langdon, Mary.  
Langhammer, Ernst.  
Langhammer, Emma.  
Langhammer, J. F.  
Langrall, Alice.  
Lankford, C. T.  
Lankford, H. F.  
Lankford, Milton S.  
Lankford, Samuel D.  
Lansdale, John.  
Laplaid, Star of.  
Larkin, Fitz.  
Larkin, James H.  
Larmore, Ella.  
Larsen, Annie.  
Latham, Benjamin W.  
Lavrana, B. L.  
Law, Lyman M.  
Lawrence, Addie M.  
Lawrence, Alice M.  
Lawrence, Charles.  
Lawrence, Chester R.  
Lawrence, Edward J.  
Lawrence, Emma.  
Lawrence, Frank.  
Lawrence, Georgetta.  
Lawrence, Ida.  
Lawrence, John L.  
Lawrence, Jos. Jr.  
Lawrence, Melissa W.  
Lawrence, Thomas H.  
LAWRY, George A.  
Lawson, A. J.  
Lawson, Henry S.  
Lawson, Julia A.  
Lawson, Nora E.  
Lawson, Sarah F.  
Lay, Harry.  
Layton, William.  
Layton, Z. E.  
Lea, Anna.  
Leach, Bessie L.  
Leach, Howard T.  
Leach, Jesse L.  
Leach, Lottie M.  
Leach, P. F.  
Leach, Susan.  
Leaming, Frank.  
Leaming, Helen F.  
Leaming, Lewis C.  
Leaner, Gertrude.  
Leary, Edward.  
Leatherbury, G. P.  
Leavitt, Mabelle E.  
Lee, Alice.  
Lee, Annie.  
Lee, Bertie.  
Lee, Bob.  
Lee, Cora.  
Lee, Eddie.  
Lee, Ernst T.  
Lee, Etta.  
Lee, Ettie A.  
Lee, Flossie D.  
Lee, George.  
Lee, Georgia.  
Lee, Gracie.  
Lee, James W.  
Lee, Jessie.  
Lee, M. J.  
Lee, Maggie.  
Lee, Mamie.  
Lee, Marion.  
Lee, Mary.  
Lee, Mattie.  
Lee, Milfred.  
Lee, Nellie.  
Lee, R. L.  
Lee, Sarah C.  
Lee, Sarah E.  
Lee, Steelman R., Jr.  
Lee, Susie.  
Lee, Thomas S.  
Leeds, J. Howell.  
Leeds, R. B.  
Legg, Frank B.  
Leigh, B. W.  
Leishear, Wm.  
Leithiser, W. D.  
Leland, Fred.  
Lemon, James J.  
Leonard, Clara M.  
Leonard, Edith L.  
Leonard, Ivy L.  
Leonard, James C.

- Leonard, J. T.  
 Leonard, Mollie E.  
 Leonard, Mollie V.  
 Leslie, George.  
 Leslie, Hope.  
 Levensaler, Eliza.  
 Levy, H. J. E.  
 Lewers, Robert.  
 Lewis, Alfred J.  
 Lewis, Amanda F.  
 Lewis, Annie R.  
 Lewis, Bessie M.  
 Lewis, C. R.  
 Lewis, Charlie R.  
 Lewis, Ethel.  
 Lewis, F. C., Jr.  
 Lewis, Goldie L.  
 Lewis, Hattie.  
 Lewis, James H.  
 Lewis, J. W.  
 Lewis, Lillie.  
 Lewis, Martha M.  
 Lewis, Mary J.  
 Lewis, Preston.  
 Lewis, Sadie F.  
 Lewis, Stella I.  
 Lilly, E. C.  
 Lind, Jenny.  
 Lindsay, H.  
 Lindsey, S. J.  
 Linthicum, Richard.  
 Linthicum, William.  
 Lippincott, Harriet H.  
 Lippitt, Henry.  
 Lister, Charles C.  
 Lister, George W.  
 Litchfield, William E.  
 Little, Ellen.  
 Little, Henry S.  
 Littlefield, Clara M.  
 Livingstone, W. O.  
 Lloyd, Anna.  
 Lloyd, Annie.  
 Lloyd, Hattie.  
 Lock, George.  
 Lockerman, W. J.  
 Lockwood, Ann Louisa.  
 Lockwood, Edna E.  
 Lockwood, Sarah E.  
 Logan, Gen'l.  
 Logan, Martha.  
 Logan, Ruth.  
 Long, Lillie.  
 Long, Ralph J.  
 Look, Carrie E.  
 Loper, R. L.  
 Lopez, Josephine.  
 Lord, Alice.  
 Lord, Anne.  
 Lord, Emma S.  
 Lord, Gertie.  
 Lord, J. Arthur.  
 Lore, Amanda B.  
 Lore, Edna M.  
 Lore, Emma C.  
 Lore, Mabel E.  
 Lore, Richard D.  
 Lore, Robert T.  
 Lore, William C.  
 Loud, Stephen G.  
 Louise, Ella.  
 Louise, M.  
 Lovett, W. J.  
 Low, Cecil H.  
 Lowe, Asa M.  
 Lowe, E. L.  
 Lowe, Nellie B.  
 Lowell, Hiram.  
 Lowell, Lucinda I.  
 Lowery, Fanny.  
 Lowery, W. J.  
 Lewis, Frank L.  
 Lewis, Myrtle.  
 Lozen, J. B.  
 Luce, Ervin J.  
 Luce, Nettie J.  
 Luckey, A. W.  
 Lucus, Natalie.  
 Luddington, John L.
- Ludlam, Sallie E.  
 Ludwig, Mary.  
 Luling, Charles.  
 Lundt, Emily.  
 Lunsmann, J. H.  
 Lunt, Laura M.  
 Lupton, F. and T.  
 Lutts, Henry S.  
 Lynch, Mary E.  
 Lyon, Mary.  
 Lyons, Virginia.
- Maasch, Ann E.**  
 McAdam, Emma.  
 McCaffrey, J.  
 McCann, Mary Ann.  
 McClain, Mamie E.  
 McClean, Carrie E.  
 McClellan, General.  
 McClellan, George B.  
 McClintock, Robert.  
 McCowan, George W.  
 McCready, George S.  
 McCullough, Alexander.  
 McCurdy, Robert H.  
 McDaniel, Edward.  
 McDaniel, S. P.  
 McDaniel, William.  
 McDaniel, Wm. W.  
 McDonald, H.  
 McDowell, Marie.  
 McFadden, Addie P.  
 McFarland, Nelson Y.  
 McGee, Mary L.  
 McGee, Wm. H.  
 McGuigan, Alice.  
 McIntyre, Edith.  
 McKenna, Jas. F.  
 McKenney, Cora L.  
 McKenney, William.  
 McKinley, William.  
 McLachlan, Mary E.  
 McLain, Rebecca.  
 McLaughlin, James.  
 McLaughlin, Lina.  
 McLoud, Daniel.  
 McMaster, Wm. S.  
 McNamara, Sarah M.  
 McNamara, Wm.  
 McNear, G. W.  
 McNeill, Ada M.  
 McWilliams, Ed.  
 Mace, E. T.  
 Mace, Effie E.  
 Machen, L. W.  
 Mackey, Grace S.  
 Muckle, Annie.  
 Mackie, W. S.  
 Macy, William H.  
 Maifitt, C. D.  
 Maguire, Wm. H.  
 Mahone, Belle.  
 Mahony, Andy.  
 Maker, F.  
 Mallena, Annte.  
 Mallison, C. H.  
 Maloy, James L.  
 Manda, Mary.  
 Mangam, W. D.  
 Mangold, A. L.  
 Manifold, Iva.  
 Manko, J.  
 Manning, Agnes.  
 Manning, J. K.  
 Manning, James.  
 Manning, John B.  
 Manson, Magnus.  
 Manta, John R.  
 Manta, Philip P.  
 Manuel, Mary A.  
 Maps, W. R.  
 Mar, Clara.  
 Marcy, Billy.  
 Marcy, Edith.  
 Marie, C. L.  
 Mariner, Master.  
 Mark, John.  
 Marsh, Addie F.  
 Marsh, George A.
- Marsh, Henry J.  
 Marshall, A. C.  
 Marshall, Geo. R.  
 Marshall, Lottie.  
 Marshall, S. K.  
 Marshall, Sidny E.  
 Marsicano, Marina.  
 Marston, W. H.  
 Martin, Edward L.  
 Martin, Emilie.  
 Martin, Grace A.  
 Martin, Helen W.  
 Martin, John.  
 Martin, Michael.  
 Martin, Smith K.  
 Martin, Thomas S.  
 Martin, Wm.  
 Marvel, Levin J.  
 Marvel, William D.  
 Marvyl, Sallie C.  
 Marvin, Selden E.  
 Mason, Charles B.  
 Mason, J. D.  
 Mason, R.  
 Mason, Sallie.  
 Mason, William.  
 Matheson, William.  
 Mathews, Jennie.  
 Matthews, A. C. N.  
 Matthews, E. O.  
 Maxwell, Herbert D.  
 Maxwell, James T., jr.  
 Maxwell, Willie L.  
 May, Addie.  
 May, Bertha.  
 May, Bessie.  
 May, Bettie.  
 May, Birdie.  
 May, Carrie.  
 May, Clara.  
 May, Claudy.  
 May, Dola.  
 May, Edith.  
 May, Edie.  
 May, Elsie.  
 May, Ethel.  
 May, Eva.  
 May, Fannie.  
 May, Flora.  
 May, Florence.  
 May, Florens.  
 May, Geneva.  
 May, Gracie.  
 May, Hazel.  
 May, Henry D.  
 May, Herbert.  
 May, Ida.  
 May, Jessie.  
 May, Katie.  
 May, Lena.  
 May, Lillie.  
 May, Lottie.  
 May, Lucy.  
 May, Margie.  
 May, Mattie.  
 May, Mildred.  
 May, Minnie.  
 May, Nona.  
 May, Ora.  
 May, Reba.  
 May, Retta.  
 May, Susan.  
 May, Virgle.  
 May, William.  
 May, William C.  
 Mayfield, Marlon.  
 Mayhew, E. and S.  
 Mayne, Daniel H.  
 Mayne, Marlon.  
 Mayne, Virginia D.  
 Mazzini, Jos.  
 Mead, E. F.  
 Mead, J. H.  
 Mead, Sumner R.  
 Meader, Nat.  
 Mears, Caroline H.  
 Mears, Carrie.  
 Mears, Mary W.  
 Meek, G. M. D.
- Meekins, George H.  
 Meekins, H. H.  
 Meekins, Wm. H.  
 Meerwald, Martha.  
 Mehrer, John E.  
 Mehrer, John E., II.  
 Mehrhof, Anna F.  
 Mehrhof, Nicholas.  
 Mehrhof, Phillip.  
 Nelson, Sarah A.  
 Mercedes, N. J.  
 Meredith, R. A.  
 Merle, Lilly.  
 Merriam, Ethel F.  
 Merrill, Ruth E.  
 Merritt, I. J., Jr.  
 Merritt, J. and C.  
 Mertis, Geneva.  
 Meservey, Irene E.  
 Mesquita, Frances P.  
 Mestler, Emma J.  
 Mestier, Josephine.  
 Meta, Nellie.  
 Meyer, John C.  
 Meyers, Mabel I.  
 Michaels, Wm. H.  
 Middleton, Lydia.  
 Midyett, Sarah F.  
 Mildred, Ethel.  
 Mildred, Etta.  
 Miles, B. P.  
 Miles, C. F.  
 Miles, G. Frank.  
 Miles, Louise.  
 Miles, R. L.  
 Miles, Wm. S.  
 Miller, A. J.  
 Miller, Alson.  
 Miller, Bertha M.  
 Miller, Catherine.  
 Miller, Charlotte W.  
 Miller, Eliza A.  
 Miller, Ida L.  
 Miller, Roscoe S.  
 Miller, Warren.  
 Miller, William F.  
 Mills, Addie.  
 Mills, Annie.  
 Mills, Grace V.  
 Mills, Hattie W.  
 Mills, John L.  
 Mills, John T.  
 Mills, Lena S.  
 Mills, Mary.  
 Mills, Mary E.  
 Mills, Maud V.  
 Mills, S. H.  
 Milner, George.  
 Minch, B. H.  
 Miner, Alton T.  
 Miner, Franc.  
 Minerva, Mary.  
 Minor, Bertie.  
 Mister, Fulton T.  
 Mister, Mamie.  
 Mitchell, Annie B.  
 Mitchell, Forster W.  
 Mitchell, John F.  
 Mitchell, Margie.  
 Mitchell, Mary B.  
 Mitchell, Nettie K.  
 Mitchell, Sallie.  
 Moffett, J. R.  
 Moger, George W.  
 Moler, Maggie K.  
 Montague, Helen.  
 Montgomery, Wm.  
 Mook, Jacob.  
 Moody, Charles E.  
 Moody, W. H.  
 Moon, George.  
 Moore, Alice.  
 Moore, Bessie.  
 Moore, Carrie.  
 Moore, Cora E.  
 Moore, E. E.  
 Moore, Geneva.  
 Moore, Idella A.  
 Moore, John R. P.
- Moore, Margaret and F.  
 Moore, Thomas W.  
 Moore, W. K.  
 Moore, Warner.  
 Moore, Wm. Thos.  
 Mora, J. A.  
 Morgan, Charles W.  
 Morgan, Elisha.  
 Morgan, John S.  
 Morris, J. F.  
 Morris, Stella.  
 Morrissey, Effie M.  
 Morrow, J. J.  
 Morse, Alwilda.  
 Morse, Carrio S.  
 Morse, Harry.  
 Morse, Llewellyn J.  
 Morse, Mary E.  
 Morse, Willbur A.  
 Morse, William A.  
 Morton, Ada.  
 Morton, Bertha L.  
 Morton, Lottie S.  
 Mosquito, Mary P.  
 Moss, George W.  
 Mott, Joseph L.  
 Mott, Martin M.  
 Mott, Samuel.  
 Moulton, Lady.  
 Moulton, Rebecca J.  
 Mowatt, E. C.  
 Mowatt, James.  
 Mueller, Minnie.  
 Muir, Buel.  
 Muir, Edith.  
 Muir, L. J.  
 Muir, Laura A.  
 Muir, W. L.  
 Mulford, Albert G.  
 Mulford, D. P.  
 Mulford, Ephraim.  
 Mulford, H. K.  
 Mulford, Hannah.  
 Mulford, Joseph L., jr.  
 Mulford, M. D. and Bella.  
 Mulford, Olive.  
 Muller, Maud.  
 Mulvey, James.  
 Munroe, James.  
 Murdoch, Edgar W.  
 Murdock, Lawrence.  
 Murphy, Alice.  
 Murphy, F. P.  
 Murphy, Robert P.  
 Murray, Eretha.  
 Murray, Joseph.  
 Murray, Maud B.  
 Myers, Fanny.  
 Myers, John S.  
 Myers, Maggie S.
- Nagel, John.  
 Nasmyth, James.  
 Nau, Libbie.  
 Naylor, Freda C.  
 Neal, Anna W.  
 Neary, Annie.  
 Nebinger, Andrew.  
 Nelson, Ella T.  
 Nelson, Hattie.  
 Nelson, Metha.  
 Nelson, Natalie J.  
 Nelson, Pearl.  
 Nesmith, James.  
 Nettleton, W. O.  
 Neville, May V.  
 Newbill, Emma.  
 Newcomb, Anna M.  
 Newcomb, Emma F.  
 Newcomb, Geneva.  
 Newcomb, Josiah S.  
 Newcomb, Julia A.  
 Newcombe, Ida.  
 Newings, D. A.  
 Newland, J. B.  
 Newman, Mattie.  
 Newman, William H.  
 New Orleans, City of.  
 Newton, Alice M.



- Nichols, Anthony D.  
Nichols, Charles K.  
Nichols, I. T.  
Nichols, Nellie E.  
Nicholls, Francis T.  
Nicholson, A. M.  
Nicholson, T. M.  
Nickerson, Bertha D.  
Nickerson, Flora L.  
Nickerson Hattie.  
Nickerson, Luella.  
Nieukirk, James P.  
Nieukirk, Ray R.  
Nixon, James H.  
Norcross, Linnie.  
Norman, Stanley.  
Norris, Alice B.  
Norris, John B.  
North, Lovenia.  
North, Minnie M.  
North, Nodie.  
Northam, Emily F.  
Northam, Florence.  
Northern, Fannie C.  
Nottingham, Wm.  
Nunan, Sadie M.  
Nunan, Sylvia D.  
Nutter, Melvin M.  
Nye, Bill.  
Nye, John.  
Nyman, Seth.
- O**akes, Fltz A.  
Oakes, William H.  
O'Byrne, W. C.  
Odörne, F. H.  
Ogden, Alice C.  
Ogden, Jeremiah N.  
Ogden, Kate B.  
O'Hara, Francis J., jr.  
O'Lantern, Jack.  
Oliver, Flora L.  
Oliver, L. J.  
Oliver, Raymond.  
Oliver, Susie P.  
Oliver, William.  
Olsen, William.  
Olys, Mary E.  
O'Neill, James H.  
Orem, Hugh S.  
Orr, John H.  
Orsini, F.  
Orton, Minnie E.  
Osborn, Allen.  
Osborn, R. T.  
Oscar, Clifford.  
Otis, Grace.  
Otis, Josephine.  
Otis, Minnie.  
Overton, Emma E.  
Owen, Geo. B.  
Owens, C. V.  
Owens, Mary M.  
Owings, Lillie W.
- P**ackard, Benj. F.  
Packer, S. R.  
Padgett, J. W.  
Page, Camilla May.  
Page, George S.  
Page, Kenneth.  
Page, Marlon W.  
Page, Sadie.  
Paige, John D.  
Palmer, Baker.  
Palmer, Dorothy.  
Palmer, Elizabeth.  
Palmer, Fannie.  
Palmer, Fuller.  
Palmer, Harwood.  
Palmer, Jane.  
Palmer, John.  
Palmer, Mary E.  
Palmer, Maude.  
Palmer, Prescott.  
Palmer, Rebecca.  
Palmer, Singleton.  
Palmer, Theodora.  
Palmer, Virginia.
- Pancake, John S.  
Pankey, Charles.  
Papeete, City of.  
Parker, Abel W.  
Parker, Annie M.  
Parker, Frances M.  
Parker, James W.  
Parker, John W.  
Parker, Lillie R.  
Parker, Mary.  
Parker, Rhoda M.  
Parker, Rodney.  
Parker, Thomas L.  
Parker, William T.  
Parks, A. E.  
Parks, Albert.  
Parks, Alice.  
Parks, C. A.  
Parks, Harvey A.  
Parks, Isaac T.  
Parks, J. T.  
Parks, Milcah A.  
Parks, S. K.  
Parks, Thomas J.  
Parks, William A.  
Parks, Wm. E.  
Parriss, Susie E.  
Parsons, Alice M.  
Parsons, Dorothy A.  
Parsons, Eben.  
Parsons, James A.  
Parsons, Lizzie M.  
Patterson, James.  
Patterson, May F.  
Patterson, W. J.  
Paul, James W., jr.  
Paul, John.  
Paul, John W.  
Paul, Louis.  
Paynter, Peter R.  
Peace, C. W. and S.  
Pearce, Edwin L.  
Pearl, Neva.  
Pearson, W. E.  
Pease, A. G.  
Peck, William L.  
Peegal, Jean.  
Peirce, John.  
Pell, Cyrus F.  
Pember, Ruth E.  
Pendell, Dorcas.  
Pendleton, Alice L.  
Pendleton, Blanche C.  
Pendleton, Brina P.  
Pendleton, F. C.  
Pendleton, Frank.  
Pendleton, Mark.  
Pendleton, William C.  
Penley, Florence M.  
Pennell, Mary E.  
Penney, J. F.  
Pennington, B. L.  
Penny, Ethel B.  
Penrose, John R.  
Percy, Eleanor A.  
Percy, Rena A.  
Perkins, W. R.  
Perot, T. Morris.  
Perry, Annie.  
Perry, John J.  
Perry, Mertis H.  
Perry, Mina.  
Peters, J. D.  
Peterson, Annie M.  
Peterson, C. J.  
Peterson, Hattie A.  
Peterson, J.  
Pettibone, Gen'l.  
Pettis, John G.  
Pettis, Robert.  
Petty, L. F.  
Pfeiffer, Frank.  
Pheips, Erskine M.  
Phillips, A.  
Phillips, Alice B.  
Phillips, B.  
Phillips, George T.  
Phillips, Henry I.  
Phillips, James H.
- Phillips, Levi B.  
Phillips, Lula M.  
Phillips, Mabel L.  
Phillips, Nora.  
Phinney, Clara A.  
Phoebus, Adell.  
Phoebus, Beulah C.  
Pickands, Major.  
Pickering, Susan N.  
Pierce, Everett.  
Pierce, James.  
Pierce, Rosa.  
Pinckney, C. C.  
Pinder, Nellie.  
Place, C. L.  
Platt, L. B.  
Platter, John R.  
Plummer, L. A.  
Poland, Geneva R.  
Pollard, Thomas F.  
Polleys, Louisa.  
Ponder, Sally W.  
Poole, Benjamin F.  
Pope, Jessie A.  
Porcella, Ninetta M.  
Porter, G. M.  
Porter, J. D.  
Porter, Lucia.  
Porter, Mattie W.  
Porter, Susan E.  
Post, Lydia M.  
Potter, James.  
Potter, Warren B.  
Potts, Edward D.  
Poulson, Robert J.  
Powell, Amelia.  
Powell, Henrietta J.  
Powell, R. E.  
Powell, Wm. M.  
Power, Lena.  
Powers, Governor.  
Powley, Thomas R.  
Pray, Kate L.  
Preble, Annie M.  
Prendergast, Patrick F.  
Prescott, Fannie.  
Prescott, George E.  
Preston, Edward.  
Preston, Eugie.  
Preston, James.  
Price, Annie R.  
Price, Carrie.  
Price, Flora A.  
Price, H. K.  
Price, Jessie.  
Price, Kessie C.  
Price, Ruth A.  
Price, Thomas S.  
Price, William E.  
Price, Willie F.  
Pride, Ella G.  
Prien, Lizzie.  
Prior, Edith M.  
Pritchard, Charles F.  
Pritchett, Wm. R.  
Prout, Ida M.  
Prouty, C. R.  
Pruitt, Wm. C.  
Pryor, Charles A.  
Purdy, A. H.  
Purnell, T. D.  
Putnam, General.
- Q**uay, M. S.  
Quay, M. S., II.  
Quillin, Agnes S.  
Quillin, Lulu M.  
Quillin, William J.  
Quinn, Sarah.
- R**aabe, Elizabeth H.  
Rabel, J. B.  
Rackett, Thomas C.  
Randall, Clara E.  
Randall, Edgar.  
Ransom, Harvey.  
Ray, Ally.  
Rayfield, James K.
- Rayfield, Katie.  
Raymond, James.  
Rayner, G. A.  
Raynor, Susie C.  
Rawley, M. K.  
Rawson, Levi.  
Rea, Lula.  
Read, Daisy.  
Records, Victor C.  
Redding, Annie.  
Redding, Charles, Jr.  
Redding, Esther.  
Redding, Ethel.  
Redding, Vallie.  
Redfern, C. E.  
Redington, Nellie.  
Redmond, Edwina H.  
Reed, Bessie.  
Reed, George N.  
Reed, Isaac.  
Reed, Nellie.  
Reed, Sarah A.  
Reed, Thos. B.  
Reed, Thomas B.  
Reeder, Bertha.  
Reeves, A. and A.  
Reeves, Jennie.  
Reeves, Mary E.  
Reichert, Elsie M.  
Reid, Julia A.  
Reid, Martha D.  
Reis, Emma.  
Reva, Manga.  
Revell, Carrie.  
Rhame, Ada.  
Rhode, B. G.  
Rhodes, Gerty.  
Rice, Charles G.  
Rich, Anna May.  
Rich, Lizzie C.  
Rich, Nellie.  
Richard, Emily F.  
Richard, Luvenia.  
Richard, Thomas.  
Richardson, C. F.  
Richardson, M. C.  
Richardson, Charles H.  
Richardson, Ellen A.  
Richardson, George S.  
Richardson, Ruth.  
Richardson, William.  
Rider, Wm. H.  
Riggin, Addie S.  
Riggin, B. T.  
Riggin, E. T.  
Riggin, Kathryn E.  
Riggin, Sidney R.  
Righter, Jennie E.  
Ritch, William M.  
Rithet, R. P.  
Rivell, Jacob.  
Rivers, D. H.  
Roamer, C. W.  
Robbins, Addie B.  
Robbins, Anna M.  
Robbins, Eva M.  
Robbins, Hattie B.  
Robbins, Henry S.  
Robbins, Lizzie J.  
Robbins, Mary J.  
Robbins, Mary L.  
Robbins, Maud M.  
Robbins, Richard, sr.  
Robbins, Thomas H.  
Roberta, L.  
Roberts, Bessie.  
Roberts, Carrie F.  
Roberts, C. H.  
Roberts, Edward J.  
Roberts, Eva A.  
Roberts, M. A.  
Roberts, O. P.  
Roberts, Thelma G.  
Robertson, J. C. M.  
Robie, Governor.  
Robinson, Albert W.  
Robinson, Annie F.  
Robinson, Arnetta S.  
Robinson, Emma M.
- Robinson, Ida O.  
Robinson, J. P.  
Robinson, Mamie E.  
Robinson, Mildred.  
Robinson, Ruth.  
Rodes, Gertie.  
Roe, H. K.  
Roe, Helen.  
Roehling, John A.  
Roehle, Anna N. D.  
Roehle, Charles F.  
Roessner, Frederick.  
Rogers, Allie A.  
Rogers, Carrie S.  
Rogers, Carrie T.  
Rogers, Harriet.  
Rogers, Herbert M.  
Rogers, Robert L.  
Rogers, Sarah M.  
Rogers, Thomas A.  
Rohde, Charles L.  
Rollins, Julia.  
Roosevelt, Theodore  
Roper, Lydia H.  
Roper, Margaret B.  
Ropes, A. G.  
Ros, Pol.  
Rose, Eva D.  
Rosenbaum, Florence.  
Ross, Annie.  
Ross, Calhoun E.  
Ross, George.  
Ross, Ida.  
Ross, Lou C.  
Ross, Milton.  
Rothwell, James.  
Rouss, Margaret B.  
Rowe, Elizabeth A.  
Rowe, Elsie F.  
Rowe, H. M.  
Rowe, Jennings B.  
Rowe, Katie.  
Rowe, Mary V.  
Rowe, S. S.  
Rowley, W. S.  
Ruark, Henry W.  
Ruark, Julia E.  
Ruark, Rebecca T.  
Ruffin, Mary.  
Ruge, J. G.  
Ruiz, Ricardo.  
Rulon, Virginia.  
Runley, James.  
Rundlett, R. T.  
Ruppell, Henry.  
Russell, Benjamin.  
Russell, Elenora.  
Russell, Florence.  
Russell, Gov.  
Russell, Howard.  
Russell, John A.  
Russell, John T.  
Russell, Lottie R.  
Russell, Ralph.  
Russell, Sallie M.  
Russell, William.  
Russell, William H.  
Russell, Willie.  
Ruth, Francis J.  
Ruth, Maggie.  
Rutter, J. H.  
Ryan, Agnes C.
- S**addler, Carey.  
Sadlin, J. L.  
St. Clair, Anna.  
St. John, Lewis H.  
Sampers, Mary J.  
San Antonio, City of.  
Sanborn, Anna L.  
Sanborn, Frank.  
Sander, Fred E.  
Sanna, Joe.  
Santos, Mary C.  
Sargent, C. F.  
Saulsbury, Senator.  
Saunders, J. J.  
Saunders, Manie.  
Saunders, William H.

- Swain, Sullivan.  
Sawyer, D. J.  
Sawyer, Frances V.  
Sawyer, Nellie F.  
Sawyer, S.  
Saxton, Elisha.  
Scannell, George F.  
Schall, Thomas B.  
Schley, W. S.  
Schmidt, Lillie.  
Schmink, William.  
Schmults, John.  
Schoch, Elvina E.  
Schoch, George Y.  
Schoch, Rebecca C.  
Schroder, Lena.  
Schull, Charles K.  
Schulz, A. H.  
Schultz, Peter C.  
Scott, Edith W.  
Scott, Lula.  
Scribner, Ella Z. A.  
Seabrook, Thomas.  
Seaman, Stanley M.  
Searles, Robert.  
Sears, Flora J.  
Sears, Mary F.  
Sears, Olivia.  
Seavey, J. Frank.  
Seed, Sam.  
Seth, Gen'l Joseph B.  
Setzer, Perry.  
Sewall, Clara P.  
Sewall, Edward.  
Sewall, M. J.  
Seward, Thomas J.  
Seymour, Grace.  
Seymour, Henry.  
Seymour, Horatio.  
Shanklin, M. A.  
Sharit, Henrietta C.  
Sharp, Daniel.  
Sharp, F. R.  
Sharp, Mary C.  
Sharp, Sarah T.  
Sharpless, Mary C.  
Shaw, J.  
Shaw, Maurice R.  
Shea, Mary Ann.  
Sheboygan, City of.  
Shebler, Harriet B.  
Shepherd, Fanny.  
Shepherd, Harry C.  
Sheppard, Boyd N.  
Sheppard, Cecilia B.  
Sheppard, Charles T.  
Sheppard, James O.  
Sheppard, Mary F.  
Sheppard, Mattie B.  
Sheppard, R. D.  
Sherman, A. B.  
Sherman, Anna.  
Sherwood, Hope.  
Sherwood, Isaac.  
Shillingsburg, Annie R.  
Shillingsburg, William, 3d.  
Shipman, Nettie.  
Shores, Catharine E.  
Shores, Isidore.  
Shores, Percy E.  
Shryock, Thomas J.  
Shull, E. B.  
Sibley, Charlotte T.  
Silsbe, Ellen.  
Silva, Clara G.  
Silva, Ida M.  
Silva, Maud F.  
Silveira, Edith.  
Silveira, Leonard.  
Silveira, Mary E.  
Simmons, Charles Noble.  
Simmons, Henrietta.  
Simmons, Laforest L.  
Simpson, Ella R.  
Simpson, Gus.  
Simpson, Hattie P.  
Simpson, Lucia A.  
Sinnott, Wesley W.  
Skoele, Edward E.
- Skinner, E. M.  
Skolfield, George R.  
Skylight, J. E.  
Slade, F. M.  
Slade, R. C.  
Slater, James.  
Slauson, Minnie.  
Slover, Geo.  
Slovina, Mlada.  
Small, Lizzie D.  
Small, Martha P.  
Small, Mary Eliza.  
Small, Winnie A.  
Smeaton, John.  
Smith, Albert.  
Smith, Annie H.  
Smith, Benjamin.  
Smith, Bettie.  
Smith, Charlie.  
Smith, E. Vannah.  
Smith, Edward.  
Smith, Edward R.  
Smith, F. A.  
Smith, Fannie A.  
Smith, George.  
Smith, George R.  
Smith, Harriet.  
Smith, Harrison T.  
Smith, Henry J.  
Smith, J. S.  
Smith, Jane A.  
Smith, Jeremiah.  
Smith, Jesse.  
Smith, John.  
Smith, John C.  
Smith, Josephine.  
Smith, Lillie D.  
Smith, Maggie E.  
Smith, Mary E.  
Smith, Melbourn P.  
Smith, N. S.  
Smith, Olie P.  
Smith, Olive V.  
Smith, Priscilla.  
Smith, Rebecca.  
Smith, Richard.  
Smith, Robert H.  
Smith, S. F.  
Smith, Seth W.  
Smith, T. O.  
Smith, Ward B.  
Smith, Willert L.  
Smith, Wm. H.  
Smith, William H.  
Smith, Willie.  
Smith, W. W.  
Smithers, C. G.  
Smyth, Samuel S.  
Snediker, Eliza.  
Snow, Ambrose.  
Snow, Augusta W.  
Snow, Fred.  
Snow, Lavinia M.  
Snow, Mabel C.  
Snow, Walter P.  
Snow, Woodbury M.  
Snyder, Robert A.  
Solomon, Isaac.  
Somers, Bessie M.  
Somers, Claud W.  
Somers, Emma W.  
Somers, G. A.  
Somers, Mabel.  
Somers, Marie.  
Somers, Nellie.  
Somers, Phebe H.  
Somers, Roy.  
Somers, Samuel S.  
Sommers, M. A.  
Sommers, Mary W.  
Sommers, Wm.  
Sophia, P.  
Southard, Emma.  
Speck, Gussie.  
Spedden, R. B.  
Spedden, John L.  
Spencer, C. E.  
Spencer, Kate.  
Spencet, L. C.
- Spencer, Marjorie A.  
Spencer, T. W.  
Spicer, Lillie G.  
Spicer, Lizzie M.  
Splitter, Champion.  
Sprague, Charles H.  
Sprague, Laura L.  
Sprague, Phineas W.  
Spreckels, John D.  
Stamler, Jacob A.  
Stanciliff, Gilbert.  
Stanford, Jane L.  
Stanley, Lizzie A.  
Stateman, E. W.  
Stearns, Silas.  
Steelman, H. L.  
Stefanos, Agios.  
Stephen, W. C.  
Stephens, Lon V.  
Stephenson, Isaac.  
Sterling, Annie L.  
Sterling, Ella L.  
Sterling, J. E.  
Sterling, Lillie.  
Sterling, Heba.  
Stetser, L. A.  
Stetson, George R.  
Stetson, Isaiah K.  
Stevens, Grace E.  
Stevens, Mark.  
Stevens, Rachel W.  
Stevens, S. J.  
Stevens, William A.  
Stevenson, Arintha A.  
Stevenson, Mary E.  
Stewart, A.  
Stewart, Edward.  
Stewart, Fannie H.  
Stewart, Lucy J.  
Still, J. H.  
Stinson, Annah D.  
Stites, Wm. B.  
Stockley, Governor.  
Stoddard, Goodwin.  
Stofen, Alice.  
Stofen, J. J.  
Stone, Governor.  
Stone, Horace A.  
Stone, Mary E.  
Storer, Ella M.  
Story, Arthur D.  
Stout, John W.  
Stowe, Lizzie F.  
Stream, Florence E.  
Streich, Waldo L.  
Strickland, Ella.  
String, Charles J.  
Strong, Annie.  
Strong, Carrie.  
Stuart, Ann C.  
Stuart, Arthur.  
Stubbs, Abble C.  
Stubbs, Alma.  
Stubbs, Jennie A.  
Stull, Bessie L.  
Sudden, Cecilia.  
Suey, Fohng.  
Sulender, B. F.  
Sullivan, Eva.  
Sullivan, Lou.  
Sumner, Sadie C.  
Sumner, William H.  
Sutton, E. B.  
Sutton, Lucinda.  
Swain, Frank E.  
Swift, Ellen A.  
Silva, Louisa R.  
Sylvester, Martin.  
Sylvia, Francis V.  
Syrnington, Edith H.
- Taber, Stephen.  
Talbott, W. H.  
Tall, Daisy M.  
Tall, Richard.  
Talmage, Maud E.  
Tankersley, Bessie.
- Tarr, Gardner W.  
Taulane, Alonzo.  
Taulane, Lewis.  
Tawes, Alice V.  
Tawes, I. H.  
Tawes, P. H.  
Tawes, Robert L.  
Tay, R. L.  
Taylor, C., 3d.  
Taylor, D. Neer.  
Taylor, E. H.  
Taylor, J. J.  
Taylor, J. V.  
Taylor, John.  
Taylor, Lola.  
Taylor, Mary.  
Taylor, R. W.  
Taylor, Sarah.  
Taylor, Thomas B.  
Taylor, Thos. E.  
Taylor, Wm. H.  
Teal, Jas. R.  
Teel, J. R.  
Teel, Maria O.  
Teller, Daniel W.  
Temple, Emma.  
Temple, Flora.  
Temple, George.  
Templeton, Horace.  
Terry, Otis D.  
Terry, Anna C.  
Terry, J. S.  
Terry, Julietta.  
Terry, Ruby.  
Thayer, C. A.  
Thayer, Ida A.  
Thayer, Serena.  
Thirgule, Lasey.  
Thomas, Annie.  
Thomas, Annie V.  
Thomas, Charley.  
Thomas, Helen B.  
Thomas, John L.  
Thomas, Joseph B.  
Thomas, Lewis M.  
Thomas, Lottie L.  
Thomas, Margaret.  
Thomas, Martha D.  
Thomas, Maud.  
Thomas, R. R.  
Thomas, Sidney G.  
Thomas, William.  
Thomas, Willie F.  
Thompson, A. W.  
Thompson, Ada.  
Thompson, Etta L.  
Thompson, Ferris S.  
Thompson, Flora E.  
Thompson, Leslie C.  
Thompson, Minnie M.  
Thompson, Sarah L.  
Thonis, Lavinia.  
Thomson, C. J.  
Thoroughgood, Lacy.  
Thorp, Samuel S.  
Thurber, Edith.  
Thurlow, Leora M.  
Thurston, James P.  
Tilden, S. J.  
Tilden, Samuel J.  
Tilghman, Kate H.  
Tilley, E. M.  
Tilton, E. R.  
Tilton, Henry R.  
Timpson, C. B.  
Tinsley, Clara.  
Swift, Emma C.  
Tobey, Gerard C.  
Todd, Addie A.  
Todd, Annie E.  
Todd, Annie R.  
Todd, Carrol.  
Todd, Edith F.  
Todd, F. C.  
Todd, George.  
Todd, Maggie.  
Todd, Major.  
Todd, Seth M.  
Todd, W. H.
- Tolley, J.  
Tolley, Leo H.  
Tompkins, Daniel.  
Tompkins, Wm. S.  
Tonjes, Charles.  
Torbert, General.  
Towner, T.  
Townsend, A. M.  
Townsend, Della.  
Townsend, H. C.  
Townsend, Phoebe B.  
Townsend, J. C.  
Townsend, W. J.  
Trafton, D. L.  
Trainer, Ann J.  
Trask, Hattie L.  
Trask, Melissa.  
Travers, Clemmie.  
Travers, Hattie E.  
Travers, Louise.  
Travers, M. M.  
Travers, Margaret A.  
Travers, Virgie P.  
Treadwell, Jennie.  
Treat, John L.  
Trevoy, Edward.  
Trickey, Charles H.  
Trott, James E.  
Trout, Bell J.  
Terrell, Otis D.  
Truitt, George W., jr.  
Truitt, W. W.  
Trumbull, C. F.  
Trusty, John H.  
Tubman, A. J.  
Tuck, W. E. & W. L.  
Tucker, M. T.  
Tuft, James.  
Tunnell, E. W.  
Tunnell, Frances C.  
Tunnell, Iona.  
Turner, M.  
Turner, Alice P.  
Turner, Amy.  
Turner, James H.  
Turner, Lucy.  
Turner, Marjorie.  
Turner, S. V.  
Tuttle, Seth M.  
Tuttle, Smith.  
Tuxbury, A. C.  
Twohy, John.  
Tyler, C. S.  
Tyler, J. T.  
Tyler, Fred.  
Tyler, H. Hansel.  
Tyler, Lucy M.  
Tyler, Mary E.  
Tyler, Mattie L.  
Tyson, Emma E.
- Underhill, J. J.  
Underhill, Mary.  
Undine, Young.  
Urann, Marcus I.
- Vagabond, Beloved.  
Vall, Ethel.  
Vall, Samuel J.  
Van Brunt, Benjamin A.  
Vance, Lizzie.  
Vance, Oceania.  
Vance, Wm. G.  
Vanderslice, George C.  
Vandiver, Murray.  
Van Dusen, Grace.  
Vangilder, Flora.  
Vannaman, Edward C., jr.  
Van Name, Lydia.  
Varela, Pedro.  
Vaux, Richard.  
Veale, William.  
Venable, Manie T.  
Venable, Walter A.  
Venner, Clarence H.  
Verrall, Edith H.  
Vetra, G. G.  
Vetra, J. B.  
Vetra, Mary L.

- Vlator, Rita A.  
 Vickers, Mary.  
 Vickers, Virginia.  
 Vickery, Kate F.  
 Vickery, William H.  
 Viena, Lavina.  
 Vikingen, G.  
 Villas, William F.  
 Villard, Henry.  
 Virginia, C.  
 von Nyvenhelm, A.  
 Vought, Pell S. C.
- Wade, D. B.**  
 Wade, Kate.  
 Wade, Maggie W.  
 Wagner, Martin.  
 Wanab, Annie F.  
 Wagner, B. A.  
 Wake, Ida.  
 Walcott, George E.  
 Walker, Abbie S.  
 Walker, J. B.  
 Walker, J. E.  
 Walker, J. W.  
 Walker, John C.  
 Walker, Ned P.  
 Wall, Charles.  
 Wall, J. G.  
 Wallace, Benjamin M.  
 Wallace, David.  
 Wallace, Eudora T.  
 Wallace, Gracie C.  
 Wallace, Hattie A.  
 Wallace, L. C.  
 Wallace, Levin S.  
 Waller, R. J.  
 Waller, Robert L.  
 Walls, Rebecca M.  
 Walston, Mattie A.  
 Walter, John R.  
 Wands, Gertrude.  
 Waples, Clara.  
 Ward, Annie R.  
 Ward, Florence.  
 Ward, Marcus L.  
 Ward, Mary J.  
 Ward, Wm. E.  
 Ward, William M.
- Ware, Carrie C.  
 Warford, B. H.  
 Warner, Donald H.  
 Warren, G. N.  
 Warriner, S. D.  
 Washburn, Uriah F.  
 Washington, George.  
 Washington, Melissa.  
 Washington, Virginia.  
 Washington, City of.  
 Waterman, Nannie E.  
 Waters, Kate R.  
 Watson, Susan L.  
 Watts, Edna.  
 Watts, Stephen J.  
 Weatherwax, J. M.  
 Weaver, Charley C.  
 Weaver, Jennie.  
 Weaver, Mary.  
 Webb, Annie E.  
 Webb, Mary E.  
 Weber, Adam.  
 Webster, Daniel.  
 Webster, Frances E.  
 Webster, James A.  
 Webster, Lydia M.  
 Webster, Melissa.  
 Webster, Ralph T.  
 Webster, Wm. L.  
 Wehrum, C. C.  
 Welch, Andrew.  
 Welles, Carrie B.  
 Wellington, Mary B.  
 Wells, D. A.  
 Wells, George W.  
 Wells, Helen G.  
 Wells, Lillie O.  
 Wells, Marshall O.  
 Wells, Ruth A.  
 Well, Augustus.  
 Wentworth, Alice S.  
 Westcott, Geo. W.  
 Wesley, A.  
 Wesley, John.  
 Wesley, Mary.  
 Wesley, William.  
 West, A. J.  
 West, Edward R.  
 West, Eliza A.
- West, R. W.  
 West, Watson A.  
 Westermann, Henry.  
 Wethered, John.  
 Whaler, Mary A.  
 Whealton, D. J.  
 Wheatley, Georgia E.  
 Wheatley, Lucie.  
 Wheeler, C. C.  
 Wheeler, E.  
 Wheeler, Joe.  
 Whilldin, John G.  
 Whilldin, Rebecca G.  
 Whitaker, A. E.  
 White, Alma.  
 White, Annie.  
 White, Annie Lena.  
 White, Clifford I.  
 White, D. W.  
 White, Emily I.  
 White, Gladys.  
 White, John.  
 White, John T.  
 White, Laura.  
 White, Lizzie J.  
 White, Lottie E.  
 White, Marvin D.  
 White, Mary A.  
 White, N. R.  
 White, Nellie.  
 White, R. B.  
 White, R. J.  
 White, Rebecca J.  
 White, Sallie.  
 White, Samuel T.  
 White, Thomas W. H.  
 White, Wm. S.  
 White, Willie H.  
 Whitehead, Harriet C.  
 Whitfield, Mary and Pearl.  
 Whiting, Bessie.  
 Whiting, General.  
 Whiting, James A.  
 Whiting, W. H.  
 Whiting, William H.  
 Whitmore, E. A.  
 Whitmore, I. T.  
 Whitney, Emily F.  
 Whitney, Henrietta A.
- Whittemore, Charles.  
 Whittington, Frank.  
 Whyland, A. E.  
 Whyte, Wm. P.  
 Wicks, Samuel C.  
 Wilcox, M. I.  
 Wilder, S. G.  
 Wiley, Alexander.  
 Wiley, Anne E.  
 Wiley, Isabel B.  
 Wilkes, G. W.  
 Willard, Grace P.  
 Willard, Louise M.  
 Willey, C. W.  
 Willey, Ella M.  
 Willey, Lizzie B.  
 Williams, Annie.  
 Williams, Bernardine.  
 Williams, Edward F.  
 Williams, Frank A.  
 Williams, G. C.  
 Williams, L. E.  
 Williams, Lizzie A.  
 Williams, R. A.  
 Willing, Hilda M.  
 Willing, Lena.  
 Wills, Emma V.  
 Wilson, Annie.  
 Wilson, Charles R.  
 Wilson, E. S.  
 Wilson, Edwin.  
 Wilson, Ella.  
 Wilson, Henry.  
 Wilson, J. W.  
 Wilson, John B.  
 Wilson, S. J. D.  
 Wilson, Sarah.  
 Wimsatt, S.  
 Windsor, Helen.  
 Windsor, Winnie H.  
 Wingate, Russell A.  
 Wingate, Sarah W.  
 Winklerman, Mary.  
 Winship, Mattie.  
 Winslow, Carrie.  
 Winslow, Edward B.  
 Winslow, Jacob S.  
 Winsmore, Thomas.  
 Winstead, John H.
- Wise, Henry A.  
 Witbeck, Henry.  
 Witherbee, Frank B.  
 Withington, Henry.  
 Witt, L.  
 Wixon, Amy.  
 Wilder, S. G.  
 Wood, Fred J.  
 Wood, J. C.  
 Wood, J. Chester.  
 Wood, Nellie.  
 Wood, Samuel.  
 Wood, Sarah.  
 Woodall, Kate.  
 Woodruff, Arthur V. S.  
 Woods, Daisy.  
 Woods, Georgia.  
 Woodward, A. K.  
 Woodworth, C. P.  
 Wooley, Thomas R.  
 Woolford, George W.  
 Woolford, Levin.  
 Woolson, Mary.  
 Wootten, Orlando V.  
 Worden, Ella.  
 Worrell, Lewis C.  
 Wright, A. W.  
 Wright, Carrie E.  
 Wright, Emily P.  
 Wright, Ethel M.  
 Wright, James O.  
 Wright, John W.  
 Wright, Sarah Jane.  
 Wrightson, Mary E.  
 Wroldsen, Mary I.  
 Wyandotte, Lella.  
 Wyatt, Louisa.  
 Wyman, Charles E.
- Yates, L. E.**  
 Yeakel, Milton F.  
 Yerkes, William H.  
 York, Nellie G.  
 Young, James.  
 Young, Lew.
- Zane, Ethel.**  
 Zealand, Star of.  
 Zirkle, G. A.  
 Zollinger, Hy.

## PART II.—STEAM VESSELS.

- Abbott, H. B.**  
**Abler, P. J.**  
**Adams, A. C.**  
**Adams, Cuyler.**  
**Adams, G. C.**  
**Adams, J. W.**  
**Adams, Kate.**  
**Adams, M. C.**  
**Adams, M. W.**  
**Adams, Mary.**  
**Adams, Sam.**  
**Adams, Thomas.**  
**Adams, Walter.**  
**Adelia, Ada.**  
**Adell, Gladys.**  
**Adkins, Stella.**  
**Agassiz, Alexander.**  
**Agassiz, R. L.**  
**Agnes, Ladv.**  
**Agnew, William C.**  
**Akin, David K.**  
**Alario, Joseph.**  
**Albert, Axel.**  
**Albin, Henry.**  
**Albright, John J.**  
**Albury, Irene.**  
**Alces, Ethel.**  
**Alden, Betty.**  
**Alexander, Douglas.**  
**Aliber, John A.**  
**Allegan, City of.**  
**Allen, Charles.**  
**Allen, Charles F.**  
**Allen, Charlotte M.**  
**Allen, Elsie.**  
**Allen, Ethan, II.**  
**Allen, Fred.**  
**Allen, George D.**  
**Allen, Lee.**  
**Allen, Louie S.**  
**Allen, Susie R. F.**  
**Allen, W. F.**  
**Allinson, Nettie.**  
**Allinson, R. T.**  
**Allyn, G. S.**  
**Alpena, City of.**  
**Alpha, C. S. C. Co.**  
**Alphonse, Mary.**  
**Alvah, J. H.**  
**Alyce, Ladv.**  
**Ames, Elizabeth A.**  
**Ames, J. C.**  
**Ames, J. W.**  
**Ames, Lavon S.**  
**Ames, Ward.**  
**Ames, Wm. D.**  
**Amudsen, Roald.**  
**Anacortes, City of.**  
**Anderson, Bessie A.**  
**Anderson, James.**  
**Anderson, John.**  
**Anderson, Mary.**  
**Anderson, Mary A.**  
**Anderson, T. W.**  
**Anderson, W. D.**  
**Anderton, Raymond J.**  
**Andrews, Ella.**  
**Andrews, Matthew.**  
**Andrews, W. H.**  
**Andy, Judge.**  
**Annan, Edward.**  
**Anne, Princess.**  
**Ant, P.**  
**Anton, John.**  
**Arbuckle, John.**  
**Archbold, Lizzie B.**  
**Archer, May.**  
**Armstrong, Marilla.**  
**Armstrong, R. J.**  
**Armour, Philip D.**  
**Arnold, J.**  
**Arnold, Jennie.**  
**Arnold, Mary.**  
**Arnott, D. S.**  
**Arsander, R.**  
**Arthur, F. W.**  
**Arundell, Anne.**
- Ashbridge, Samuel H.**  
**Ashby, M. G.**  
**Ashley, J. S.**  
**Astell, John B.**  
**Atkinson, Margaret.**  
**Atlanta, City of.**  
**Atlee, J. C.**  
**Atwood, E. S.**  
**Atwood, Edward S.**  
**Atwood, J. R.**  
**Auchincloss, John W.**  
**Augur, Chas. H.**  
**Augusta, Amanda.**  
**Augusta, City of.**  
**Augusta, Emma.**  
**Augustus, A. A.**  
**Austin, Calvin.**  
**Austin, Col. Thomas F.**  
**Austin, J. C.**  
**Averell, Wm. J.**  
**Avery, Edward P.**  
**Averill, Jas. K.**  
**Avetta, Helen.**  
**Ayers, Frederick H.**
- Babeock, W. I.**  
**Bach, Minnie C.**  
**Bagley, Worth.**  
**Bailey, Ann.**  
**Bailey, C. W.**  
**Bailey, John W.**  
**Bair, Beatrice.**  
**Baker, Benny.**  
**Baird, Christiana.**  
**Baker, Charles J.**  
**Baker, Daniel C.**  
**Baker, E. C.**  
**Baker, Fillmore A.**  
**Baker, Frank A.**  
**Baker, George F.**  
**Baker, Janie.**  
**Baker, John A.**  
**Baker, Joseph.**  
**Baldwin, A.**  
**Baldwin, Eben.**  
**Baldwin, Leslie.**  
**Baldwin, Wm. H.**  
**Ball, Frank C.**  
**Ballinger, Ada.**  
**Balmer, Marie.**  
**Balster, George D.**  
**Baltimore, City of.**  
**Baltimore, Lord.**  
**Bancroft, W. H.**  
**Bangor, City of.**  
**Bangs, Anson M.**  
**Banks, Louis.**  
**Barbour, J. A.**  
**Barker, Ralph.**  
**Barker, S. B.**  
**Barkley, Alexander.**  
**Barkley, R. C.**  
**Barlum, John J.**  
**Barlum, Thomas.**  
**Barnes, Irene.**  
**Barnes, Iva S.**  
**Barnes, Susie P.**  
**Barnett, The.**  
**Barnum, George E.**  
**Barnum, Sam.**  
**Barr, Alice L.**  
**Barr, John C.**  
**Barrett, Dorothy.**  
**Barrett, Hugh C.**  
**Barrett, Mamie.**  
**Barrett, Oscar F.**  
**Barrett, Michael T.**  
**Barrett, R. J.**  
**Barron, Anna.**  
**Barron, Robert.**  
**Barth, L. L.**  
**Bartlett, Commodore.**  
**Barton, Grace.**  
**Bartow, J. H.**  
**Basco, T.**  
**Bateman, E. G.**  
**Bates, George H.**
- Battle, James.**  
**Bauman, Philip K.**  
**Bavier, W. N.**  
**Baxter, Edgar.**  
**Baxter, H. A.**  
**Baxter, Irwin D.**  
**Baxter, W. C.**  
**Beach, A. F.**  
**Beach, William N.**  
**Beal, Dana.**  
**Beal, Sylvina W.**  
**Beale, Mary J.**  
**Beam, W. L.**  
**Beaman, R. C.**  
**Beard, Edith.**  
**Beard, Henry S.**  
**Beard, James.**  
**Beard, William H.**  
**Beardsley, A. J.**  
**Beardstown, City of.**  
**Beatty, Charles.**  
**Beauchamp, Z. E.**  
**Beckwith, F. H.**  
**Bedell, Ossian.**  
**Beebe, Mary.**  
**Begley, Edward.**  
**Bell, Ada.**  
**Bell, Anna.**  
**Bell, Carrie.**  
**Bell, Daniel.**  
**Bell, Eva.**  
**Bell, Florence.**  
**Bell, Hattie.**  
**Bell, Ida.**  
**Bell, Julia W.**  
**Bell, Laura.**  
**Bell, Lucy.**  
**Bell, Mary.**  
**Bell, May.**  
**Bell, Nettie.**  
**Bell, Nora.**  
**Bell, Ruth.**  
**Belle, Anna.**  
**Belle, Annie.**  
**Belle, Bonnie.**  
**Belle, Buckeye.**  
**Belle, Cora.**  
**Belle, Fannie.**  
**Belle, Flora.**  
**Belle, Florence.**  
**Belle, Frances.**  
**Belle, Gracie.**  
**Belle, Hazel.**  
**Belle, Ida.**  
**Belle, Mae.**  
**Belle, Mary.**  
**Belle, Nettie.**  
**Belle, Ottumwa.**  
**Belle, Salley.**  
**Belle, White Cloud.**  
**Bellinger, A. A.**  
**Bellows, Joseph F.**  
**Belo, Mary.**  
**Benner, Eliza A.**  
**Benner, Sherman S.**  
**Bennett, James G.**  
**Bennett, M. V.**  
**Bennett, S. J.**  
**Bennett, W. Gertrude.**  
**Benton, Thomas II.**  
**Benton Harbor, City of.**  
**Berke, Edw. H.**  
**Berlin, City of.**  
**Bermingham, City of.**  
**Berry, B. F.**  
**Berry, Janie.**  
**Bertram, John.**  
**Berwind, Edward J.**  
**Berwind, Harry A.**  
**Berwind, John E.**  
**Bessemer, Sir Henry.**  
**Beta, C. S. C. Co.**  
**Betha, W. J.**  
**Bethel, Helen.**  
**Bielman, C. F.**  
**Bielman, C. F., Jr.**  
**Bigelow, A. G.**
- Bigelow, H. P.**  
**Biggs, W. S.**  
**Billar, Samuel P.**  
**Billo, George H.**  
**Birkhead, L.**  
**Bird, Abram S.**  
**Bird, Francis A.**  
**Bird, Hattie M.**  
**Bird, Lady.**  
**Bird, Lillie.**  
**Bird, May.**  
**Bishop, Amanda.**  
**Bishop, W. H.**  
**Bisso, Joseph.**  
**Bitters, Tansy.**  
**Rixby, W. K.**  
**Bixley, Edgar.**  
**Black, Clarence A.**  
**Black, Edmund F.**  
**Blackwell, Eliza.**  
**Blades, Lizzie.**  
**Blades, Thomas.**  
**Blades, William B., jr.**  
**Blaine, James P.**  
**Blaine, City of.**  
**Blair, Helen.**  
**Blaisdell, Sarah H.**  
**Blake, Ellen.**  
**Blanch, Haddie.**  
**Blanchard, Kirk S.**  
**Blankford, Wm. J.**  
**Blees, Mary S.**  
**Block, Joseph.**  
**Bloecker, Emma.**  
**Bluffton, City of.**  
**Blum, Sarah.**  
**Blundon, William.**  
**Blunk, J. M.**  
**Bly, Nellie.**  
**Bodwell, Gov.**  
**Boeckling, G. A.**  
**Bogue, Virgil G.**  
**Boke, Hewitt.**  
**Boland, John J.**  
**Boles, W. A.**  
**Bond, Hugh.**  
**Bond, Hugh L., jr.**  
**Bonner, J.**  
**Boody, David A.**  
**Booth, A.**  
**Booth, Edwin L.**  
**Booth, E. S.**  
**Booze, Eva.**  
**Bope, H. P.**  
**Bos, C. J.**  
**Boston, City of.**  
**Bothell, City of.**  
**Bouker, John A.**  
**Bourne, Frederick G.**  
**Boutin, N.**  
**Bowden, Georgie C.**  
**Bowers, C. O.**  
**Bowman, Dorcas.**  
**Bowyer, C. C.**  
**Boyce, Isabella J.**  
**Boyce, Mary H.**  
**Boyd, Harry H.**  
**Boyden, J. E.**  
**Boyer, L.**  
**Boynton, C. L.**  
**Boyne, City of.**  
**Bozman, L. H.**  
**Bradford, Dorothy.**  
**Bradford, J. and P.**  
**Bradley, Charles H.**  
**Bradley, George H.**  
**Bradley, James.**  
**Bradley, John C.**  
**Bradley, M. A.**  
**Bradley, Peter B.**  
**Bradley, Robert S.**  
**Bradley, W. C.**  
**Bradley, Wm. J.**  
**Bradley, Wm. 2d.**  
**Bradton, Clara.**  
**Bradshaw, Mary A.**  
**Bradshaw, Mary S.**
- Brady, G. F.**  
**Braeger, Frank.**  
**Brainard, Julia A.**  
**Bramble, Eva.**  
**Bramell, A. M.**  
**Brandow, Edwin.**  
**Brandt, Madaline.**  
**Braning, J. W.**  
**Bransford, Bertie.**  
**Bransford, L. R.**  
**Bransford, Viva.**  
**Brearly, Armitage.**  
**Breckenridge, Belle.**  
**Brennan, Michael M.**  
**Brennan, Thomas S.**  
**Brent, Mary.**  
**Brett, James T.**  
**Brevard, Fannie.**  
**Brewer, Viola M.**  
**Brewster, Major Henry.**  
**Brewington, J. C.**  
**Brewster, S. S.**  
**Breymann, G. H.**  
**Breyman, John B.**  
**Bridges, Elsie A.**  
**Briggs, Dr. S. N.**  
**Brightman, Leonard.**  
**Brittain, Mollie.**  
**Brittain, Wm. M.**  
**Britton, John A.**  
**Brockman, H. C.**  
**Brockton, City of.**  
**Broere, Ida G.**  
**Broere, Mary N.**  
**Brogan, L. T.**  
**Brooks, Anna J.**  
**Brooks, H. G.**  
**Brooks, Lee H.**  
**Brooks, Velma.**  
**Broward, Capt.**  
**Brower, A. G.**  
**Brower, Henry F.**  
**Brown, A. C.**  
**Brown, Albert.**  
**Brown, Alex.**  
**Brown, Alice.**  
**Brown, Alvin.**  
**Brown, Carrie.**  
**Brown, Charles.**  
**Brown, Clara.**  
**Brown, E. N.**  
**Brown, Eugene H.**  
**Brown, Flora.**  
**Brown, Frank E.**  
**Brown, Gussie.**  
**Brown, Harry.**  
**Brown, Harry C.**  
**Brown, Harvey H.**  
**Brown, Hattie.**  
**Brown, I. E.**  
**Brown, I. L.**  
**Brown, J. J. H.**  
**Brown, James E.**  
**Brown, Jerry.**  
**Brown, Jim.**  
**Brown, Just.**  
**Brown, Nellie.**  
**Brown, R. C.**  
**Brown, R. L.**  
**Brown, S. Thos.**  
**Brown, Sam.**  
**Brown, S. Q.**  
**Brown, Samuel S.**  
**Brown, Sarah.**  
**Brown, Senora.**  
**Brown, W. W.**  
**Brown, William I.**  
**Brown, Willie.**  
**Brownell, George F.**  
**Bruce, B. F.**  
**Brune, F. W.**  
**Bruner, Joseph.**  
**Brush, Geo. S.**  
**Brusso, C.**  
**Brusstar, John Twohy.**  
**Brusstar, William S.**  
**Bryant, Lottie.**

- Bryson, Mabel E.  
 Bucham, Hattie F.  
 Buchanan, James.  
 Buchanan, George.  
 Buck, Henry.  
 Buck, J. F.  
 Buckley, Edward.  
 Buckley, Kate.  
 Budd, A. R.  
 Budd, Goldy.  
 Buell, F. R.  
 Bueno, Esta V.  
 Buffalo, City of.  
 Buffington, Eugene J.  
 Buhne, H. H.  
 Bunker, Ellhu.  
 Bunker, George H.  
 Bunsen, Robert W. E.  
 Bunting, Wm. H.  
 Burdett, J. C.  
 Bureau, Charles.  
 Buren, Louie.  
 Burger, H. B., jr.  
 Burkhart, Young.  
 Burney, Robert B.  
 Burnham, George.  
 Burnham, Jack.  
 Burns, Etta M.  
 Burns, James.  
 Burns, S. F.  
 Burr, Ellen.  
 Burr, Forest.  
 Burroughs, F. G.  
 Burrows, F. C.  
 Burt, C. W.  
 Burt, Lucille.  
 Burton, George.  
 Busby, Leonard J.  
 Bush, Beatrice.  
 Bush, C. E.  
 Bush, Eleanor.  
 Bush, Louisa.  
 Bussey, Lady.  
 Butler, Catherine A.  
 Butler, Frank S.  
 Butler, Jim.  
 Butler, Joseph G., jr.  
 Butman, W. G.  
 Butterfield, Samuel.  
 Butters, Marshall F.  
 Butts, J. B.  
 Byers, A. M.  
 Byers, James.  
 Byers, J. C.  
 Byrne, Mary C.
- Cabot, G. L.  
 Cadwell, C. W.  
 Cahill, Walter.  
 Cahill, Winfield S.  
 Cain, Tubal.  
 Call, Joe.  
 Callanan, L. J.  
 Callahan, John W.  
 Callis, D. G.  
 Callister, J. W.  
 Calvert, G. W.  
 Camden, City of.  
 Camors, J. B.  
 Campaigne, H. A.  
 Campana, Jennie.  
 Campbell, David.  
 Campbell, D. R.  
 Campbell, John.  
 Cannon, Kate.  
 Cannon, Maggie.  
 Caples, John F.  
 Cappella, A. F.  
 Carathima, Mary.  
 Carbray, Felix.  
 Carlyse, Mary.  
 Carpenter, A. B.  
 Carr, General J. B.  
 Carr, Robert E.  
 Carré, W. W.  
 Carrington, M. D.  
 Carmel, M.  
 Carnegie, Andrew.  
 Carney, Jas. A.  
 Carrabelle, City of.
- Carrel, Hercules.  
 Carroll, James.  
 Carson, Kit.  
 Carter, E. D.  
 Carter, James O.  
 Carter, Ruth V.  
 Carter, W. B.  
 Carter, W. B.  
 Carter, W. J.  
 Cassano, Peter.  
 Cassidy, James H.  
 Cassidy, John.  
 Caswell, Herman S.  
 Caswell, John W.  
 Cavett, Clara.  
 Celina, Mary.  
 Chadwick, Nellie.  
 Chaftee, J. B.  
 Chamberlain, E. T.  
 Chamberlain, H. S.  
 Chamois, City of.  
 Champion, H. M.  
 Champlin, Capt. Thos. A. P.  
 Chandler, John G.  
 Chanslor, J. A.  
 Chapel, H.  
 Chapin, Chester W.  
 Chapin, Commander.  
 Chapman, Wm. E.  
 Chappell, A. E.  
 Chard, Samuel.  
 Charleston, City of.  
 Charnley, C. M.  
 Chase, Edna.  
 Chase, Ida.  
 Chase, Ida M.  
 Chase, Stephen.  
 Chatham, William.  
 Gheboygan, City of.  
 Chelsea, City of.  
 Cherry, C. C.  
 Cherry, S. A.  
 Cherry, W. N.  
 Chester, City of.  
 Chester, L. J.  
 Chicago, City of.  
 Childs, Eversley.  
 Childs, George W.  
 Childs, George W.  
 Childs, W. H.  
 Chipman, Susie.  
 Chisholm, Alvah S., jr.  
 Chisholm, William.  
 Choate, Leander.  
 Christian, D. E.  
 Christie, T. S.  
 Christy, Andrew.  
 Church, Alonzo C.  
 Church, G. H.  
 Churchman, F. A.  
 Cincinnati, City of.  
 Claire, Eva.  
 Claire, Ste.  
 Clark, Alva.  
 Clark, Champ.  
 Clark, Dora.  
 Clark, Edward.  
 Clark, James H.  
 Clark, John I.  
 Clark, Joseph M.  
 Clark, J. V.  
 Clark, Malcolm V.  
 Clark, O. M.  
 Clark, R. P.  
 Clark, S. L.  
 Clark, William H.  
 Clark, Wm. W.  
 Clarke, C. C.  
 Clarke, Chas.  
 Clarke, Charlie.  
 Clarke, E. A. S.  
 Clarke, Samuel.  
 Clarmond, Lizzie.  
 Clarno, Ruth.  
 Clay, Henry.  
 Clayton, E. A.  
 Clayton, Jessie.  
 Cleary, Wm. E.  
 Cleaves, Governor.  
 Clement, Stephen M.
- Clements, W. H.  
 Clemons, Josie.  
 Cleveland, Annie.  
 Cleveland, City of.  
 Cleveland, Grover.  
 Clipper, E. L.  
 Close, Robert J.  
 Clow, Martha.  
 Clowry, Robert C.  
 Cluett, Geo. B.  
 Clyde, Bettie.  
 Clyde, Dick.  
 Clyde, George W.  
 Clyde, Thomas.  
 Coates, Peter.  
 Cobb, Governor.  
 Cochran, Phebe.  
 Codd, E. J.  
 Coe, Burton E.  
 Coe, E. Frank.  
 Coe, S. S.  
 Coffey, Michael J.  
 Coffin, Abbott.  
 Coffin, Stella M.  
 Coffinberry, H. D.  
 Cogan, W. F.  
 Colburn, A. R.  
 Colburn, Lizzie.  
 Cole, J. O.  
 Cole, John M.  
 Cole, Thomas F.  
 Coles, Lucy.  
 Coley, William.  
 Coleman, F. P.  
 Coleman, William.  
 Coleman, W. W.  
 Colgan, M. A.  
 Colgate, James B.  
 Collier, Captain.  
 Collier, Katie.  
 Collins, John B.  
 Collins, Val P.  
 Colman, J. M.  
 Colon, Peter L.  
 Colonna, Charles J.  
 Colton, A. W.  
 Columbia, City of.  
 Columbus, Christopher.  
 Columbus, City of.  
 Combes, Anna E.  
 Combes, S. D.  
 Combs, Mary E.  
 Comings, Annie.  
 Coney, Edgar F.  
 Congdon, Chester A.  
 Congdon, Thomas B.  
 Congdon, Wm. P.  
 Conger, Omar D.  
 Conline, Eli B.  
 Conklin, C. S.  
 Conklin, V. C.  
 Connors, William.  
 Conover, C. H.  
 Conover, Zeph S.  
 Conway, Alice E.  
 Conway, Michael W.  
 Conway, Jas. G.  
 Conway, Wm. J.  
 Cook, Cornella.  
 Cook, E. P.  
 Cook, Josh.  
 Cook, Katie.  
 Cook, R. H.  
 Cook, Robert H.  
 Cooke, Delos W.  
 Cooley, George D.  
 Coombs, J. N.  
 Cooper, Anna S.  
 Cooper, Bella.  
 Cooper, George.  
 Cooper, Lillian C.  
 Cooper, Ralph M.  
 Cooper, S. J.  
 Cora, Ann.  
 Corbin, Henrietta.  
 Corbin, Lidle F.  
 Corcoran, H. J.  
 Cordill, Senator.  
 Cordts, John H.  
 Corey, William E.
- Corl, Albert.  
 Cornellus, Adam E.  
 Cornell, Ezra.  
 Corning, Erastus.  
 Corr, Mary R.  
 Corrigan, James.  
 Cort, Henry.  
 Corwin, Horton, jr.  
 Costa, Pedro.  
 Costello, Dan.  
 Cotton, Nellie.  
 Couch, Mattie.  
 Coulbourn, Lena V.  
 Coulby, Harry.  
 Courtney, Frances.  
 Courtney, Warren J.  
 Cove, Glen.  
 Covert, I. C.  
 Covert, Tillie.  
 Covington, A. B.  
 Covington, H. L.  
 Covington, M. J.  
 Covington, W. H.  
 Cowan, Isabel.  
 Cowen, John K.  
 Cowie, John B.  
 Cowles, Theodore E.  
 Cowling, George.  
 Cox, C. F.  
 Cox, Christie A.  
 Cox, Drusilla M.  
 Cox, Effie.  
 Cox, Wm. E.  
 Cox, Wm. T.  
 Coyle, Mamie.  
 Coyle, C. Washington.  
 Crabtree, Earl Paul.  
 Craemer, Fred.  
 Craft, Florence M.  
 Craig, Geo. L.  
 Craig, Thompson S.  
 Cramp, William.  
 Crandall, Orville A.  
 Crane, Frank R.  
 Crane, Rhoda E.  
 Craven, John V.  
 Crawford, George G.  
 Crawford, Lizzie.  
 Cree, Bernice.  
 Creef, Hattie.  
 Creer, John.  
 Creswell, R. J.  
 Crew, Edna V.  
 Coney, Henry G.  
 Crie, Harriet A.  
 Crimmin, Wilbur.  
 Cripps, George S.  
 Crockett, J. H.  
 Cronin, B. S.  
 Crosby, E. G.  
 Crosby, Forest T.  
 Crosby, S. L.  
 Crossman, Archey.  
 Crosswell, Mary F.  
 Crosswell, Omar J.  
 Crosswell, W. W.  
 Crosswell, Wm. W.  
 Crouse, J. S.  
 Crowell, Peter H.  
 Crozier, Jeanne.  
 Crum, Emma.  
 Cruseo, Robinson.  
 Crysler, Walter.  
 Cudahay, John.  
 Cudahy, John.  
 Cuddy, Loftus.  
 Culver, Sadie E.  
 Cummling, Wm. A.  
 Cummins, J. A.  
 Cumnock, Ruth E.  
 Cunningham, Thomas, sr.  
 Curran, Lauretta.  
 Currie, R. W.  
 Curry, S. S.  
 Curtis, C. F.  
 Curtis, George.  
 Curtis, Mary B.  
 Cutler, J. B.  
 Cutler, L. H.  
 Cuyler, Glen.
- Dahl, Peter.  
 Dahlke, H.  
 Dailey, G. W.  
 Dailey, John D.  
 Dalley, William J.  
 Dallas, John B.  
 Dallman, Martin.  
 Dalton, H. G.  
 Dalzell, Edward T.  
 Dalzell, Fred B., jr.  
 Dalzell, G. H.  
 Dalzell, W. F.  
 Dalzell, W. F.  
 Dalzell, W. Freeland.  
 Dan, Capt.  
 Dana, Major.  
 Danes, A. S.  
 Daniels, E. R.  
 Danielson, G. W.  
 Dantzier, Bessie H.  
 Dantzier, Eran.  
 Dantzier, L. N.  
 Dare, Nina.  
 Dare, Virginia.  
 Darling, Grace.  
 Darling, Hattie.  
 Darlington, Jared.  
 Dash, John A.  
 Davidson, A. D.  
 Davidson, James E.  
 Davidson, Louis R.  
 Davidson, Thomas.  
 Davidson, William H.  
 Davis, Catharine.  
 Davis, Catherine.  
 Davis, Chas. J.  
 Davis, Etta.  
 Davis, H. J.  
 Davis, Irene Elaine.  
 Davis, James F.  
 Davis, Joseph H.  
 Davis, J. T.  
 Davis, M. M.  
 Davis, Maggie E.  
 Davis, Mary E.  
 Davis, Minnie.  
 Davis, M. Mitchell.  
 Davis, Nellie G.  
 Davis, R. G.  
 Davis, Ruby L.  
 Davis, Townsend.  
 Davis, T. H.  
 Davis, Ulster.  
 Davis, Winnie.  
 Davison, Alexine.  
 Davison, Ed.  
 Davison, Edith.  
 Davison, J. K.  
 Davock, William B.  
 Daws, E. F.  
 Dawson, Anna M.  
 Dawson, Joseph I.  
 Day, Charles A.  
 Day, Erastus.  
 Dayton, Charles F.  
 Dayton, Edwin.  
 Dayton, Lillie B.  
 Dean, B. M.  
 Dean, Dalsy.  
 Dean, Helen.  
 Dean, Lillie.  
 Dearborn, David B.  
 De Barry, Fredk.  
 Deck, Irene.  
 Decker, Freddie W.  
 Decker, G. W.  
 Decker, Jennie F.  
 Decker, Sylvester.  
 De Costa, Gertrude.  
 De Hart, Col.  
 Deery, H. A.  
 Dell, Hazel.  
 Della, Emma.  
 Delmas, C. H.  
 Demarast, Aug.  
 de Monts, Sleur.  
 Dempsey, E. C.  
 Denessen, John.  
 Denessen, Nettle.  
 Denham, Helen.  
 Dennis, E. Benson.



- Denson, James.  
Denton, Grace M.  
Depew, C. M.  
De Puy, Capt. M.  
Derlekson, G. F.  
Desmond, John.  
Desmond, Tim.  
Detroit, City of.  
Devereux, J. H.  
Dewar, John D.  
Dewey, Admiral.  
Dewey, George.  
Dewey, Julian.  
Dewey, J. N.  
Dewing, M.  
Dey, Nellie B.  
Dial, Ella.  
Dick, Capt.  
Dick, Emma.  
Dickerman, Martha E.  
Dickinson, J. Q.  
Dickinson, Wm.  
Dickerson, E. S.  
Dickson, E. P.  
Dickson, H. L.  
Dickson, Thomas.  
Dickson, William H.  
Dierssen, F.  
Dillon, Lou.  
Dinick, Lorenzo.  
Dimmers, C. H.  
Dimmick, J. K.  
Dimock, H. F.  
Dingley, Governor.  
Dinkey, Alva C.  
Dinsdale, William.  
Dippel, John.  
Dittly, George.  
Dixon, Matilda J.  
Dixon, Sarah.  
Dixon, S. O.  
Dixon, Thomas J.  
Dodds, Robert.  
Dodge, David R.  
Dodge, John W.  
Dodge, W. Talbot.  
Dodsworth, Tom.  
Dohrn, Anton.  
Dolan, Hubert J.  
Dollive, Louis.  
Dollar, Grace.  
Dollar, Melville.  
Dollar, Stanley.  
Dolliver, C. A.  
Donahue, James M.  
Donaldson, Geo. S.  
Donaldson, J. A.  
Donaldson, James P.  
Donaldson, John A.  
Doniphan, City of.  
Donnelly, William P.  
Donohue, John T.  
Doodie, Nancy.  
Dorner, Grace.  
Dornbos, H. J.  
Doron, William E.  
Dorr, Temple E.  
Dougherty, L.  
Douglas, Gov.  
Douglas, Otis W.  
Douglas, R. B.  
Douglass, E. T.  
Douglass, John.  
Douglass, Mary W.  
Douglass, Virginia.  
Dove, William M.  
Dover, City of.  
Doville, R. E.  
Dowell, S. L.  
Downman, Sadie.  
Downs, Kittle.  
Doven, P. H.  
Doyle, James A.  
Drake, Col. E. L.  
Drake, T. C., Jr.  
Drake, W. E.  
Dranneh, C. W.  
Draper, Mary.
- Drew, Helen P.  
Drews, Fred.  
Drews, Wm.  
Driscoll, Fred.  
Driscoll, J. H.  
Drummond, Albert.  
Dryden, Edith M.  
Duane, James.  
Du Bols, Henry N.  
Dudley, Bob.  
Duffy, Jim T., jr.  
Dugan, Bessie M.  
Dumont, Gen'l J. A.  
Dunbar, James.  
Dunbar, R.  
Duncan, Hattie L.  
Duncan, W. B.  
Dunford, Fred J.  
Dunham, James S.  
Dunn, John, jr.  
Durra, Sophia A.  
Durrna, Mary F.  
Durstun, J. F.  
Dussault, D.  
Dutton, B. B.  
Düy, Robert M.  
Dwyer, E. L.  
Dwyer, Thomas.  
Dyer, Charles A.  
Dykes, J. L.
- Eads, James B.  
Eagle, Spread.  
Earl, Edna.  
Earl, Wm. S.  
Earle, Beatrice.  
Earling, E. J.  
Earnshaw, F. O.  
Eastman, Gardie.  
Easton, Sarah E.  
Eaton, Blanche.  
Eaton, Henry P.  
Eaton, Phillips.  
Eccles, Samuel, Jr.  
Echols, G. L.  
Eddy, Charles A.  
Eddy, John F.  
Eddy, Selwyn.  
Edenborn, Sarah.  
Edenborn, William.  
Edgington, Bell C.  
Edison, Thomas A.  
Edmunds, J. Henry.  
Edson, C. R.  
Edson, Franklin.  
Edward, George.  
Edward, James.  
Edward, Stewart.  
Edwards, F. W.  
Edwards, Herbert N.  
Edwards, William A.  
Edwards, Albert.  
Eichel, Leslie.  
Eichel, S. L.  
Eibert, Julius.  
Elder, Geo. W.  
Elder, George W.  
Eldert, Sarah.  
Elizabeth, Mary.  
Elkon, Lady.  
Elliott, Clara A.  
Elliott, J. C.  
Elliott, James R.  
Elliott, Wm.  
Ellis, Sadie E.  
Ellison, J. O.  
Ellsworth, Annie.  
Ellwood, Alvah.  
Ellwood, Isaac L.  
Elmore, R. P.  
Elmore, Sue H.  
Elodie, Young.  
Elphicke, Mary C.  
Emerson, Mary.  
Emery, Temple.  
Emson, Christian D.  
Endress, Ora.  
Endress, C. W.
- Engel, William.  
England, R. W.  
Engle, Carrie.  
Englis, John.  
Enos, Jesse.  
Enos, Laura.  
Enos, Mallica.  
Ericsson, John.  
Erie, City of.  
Esherick, Frank K.  
Esser, Mart H.  
Estabrook, R.  
Estell, Birdie.  
Estelle, Clyde.  
Estelle, Hazel.  
Estill, John H.  
Etta, Frances.  
Eufaula, City of.  
Eugene, City of.  
Euphane, Helen.  
Eure, C. T.  
Evans, J. C.  
Evans, J. J.  
Evans, Johnson.  
Evans, Pearl D.  
Ewart, Eva.  
Eveline, M.  
Evelyn, Mary.  
Everett, City of.  
Ewell, J. C.  
Ewig, H.
- Fairbairn, Sir Wm.  
Fairbanks, Julia.  
Fall River, City of.  
Fallon, Mary T.  
Farmer, Mollie L.  
Farragut, Admiral.  
Farrell, James A.  
Fass, Marcus.  
Faulkner, C. L.  
Faunce, George B.  
Fawcett, Gordon.  
Fayetteville, City of.  
Fedderman, C. W.  
Felton, Rebecca L.  
Fensterlin, Louis.  
Fentress, W. S.  
Fenwick, George W.  
Fern, Fanny.  
Ferris, Charley.  
Field, George.  
Field, Helen M.  
Field, O. M.  
Field, William A.  
Fields, W. K.  
Filbert, William J.  
Finch, Henry.  
Finley, J. B.  
Fischer, S. M.  
Fisher, Alencia B.  
Fisher, Edwin A.  
Fisher, Erwin L.  
Fisher, George E.  
Fisher, Meredostia.  
Fiske, Bessie.  
Fitch, Wm. F.  
Fitzgerald, Richard.  
Fitzgerald, R. P.  
Fitzgerald, W. E.  
Fix, Clarence.  
Flagg, G. A. A.  
Flanders, Wm. M.  
Flannery, Thomas.  
Flannery, W. H.  
Fleet, Samuel.  
Fleetwood, Julian J.  
Fletcher, A. A.  
Fletcher, F. W.  
Fletcher, Mary.  
Fletcher, Spencer D.  
Fletcher, Theo.  
Fletcher, T. F.  
Fletcher, William.  
Florence, City of.  
Flower, Gov.  
Flower, Roswell P.  
Fobes, Geo. C.  
Fogge, J. W.
- Follette, Nellie.  
Follette, James W.  
Follette, W. H.  
Foote, Emily A.  
Ford, B. S.  
Ford, J. C.  
Fordham, Grace.  
Fordney, Joseph W.  
Foreman, Clay.  
Forman, W. A.  
Forsyth, George I.  
Forsyth, Lester A.  
Fort, Tom.  
Fort Pierre, City of.  
Foss, Lillian D.  
Foss, Wilson P.  
Foster, A.  
Foster, I. N.  
Foster, Lizzie B.  
Foster, Parks.  
Foster, R. J.  
Foster, Reuben.  
Fowle, Daniel G.  
Fowler, Dick.  
Fowler, Frank.  
Fowler, Joe.  
Fowler, W. E.  
Fox, Charles A.  
Fox, John.  
Frances, Anna.  
Frances, Charles.  
Frances, Ida.  
Frances, M.  
Frances, Mary.  
Francis, Emma.  
Francis, Guy R.  
Frank, Henry.  
Frank, Ida.  
Franklin, Benjamin.  
Franklin, Mary B.  
Frasch, Herman.  
Fraser, Esther.  
Frazer, A. C.  
Frazier, Henry.  
Frear, W. H.  
Freda, Bertie L.  
Freeman, Daisy.  
Freeman, Gracie E.  
Freese, A. C.  
French, G. Watson.  
French, Jonas H.  
French, J. W.  
French, Peter W.  
Frick, Henry C.  
Frisbie, General.  
Fritz, Capt.  
Froelich, Elizabeth M.  
Frome, Anna M.  
Froment, Alex.  
Fryer, Robert L.  
Fuller, John.  
Fuller, Edward L.  
Fuller, Ransom B.  
Fuller, W. P.  
Fuller, Willford W.  
Fullerton, J. C.  
Fulton, Robert.  
Furman, James T.  
Furman, George H.
- Gadsby, Daisy.  
Gage, Hattie.  
Gallagher, C.  
Gallagher, Charles T.  
Galloway, S. R.  
Gallison, Wm. H.  
Gallup, Annie E.  
Gallup, N. S.  
Gamble, Edward S.  
Gamage, Laura E.  
Gandy, F. R.  
Gardner, Edwin B.  
Gardner, Sophia M.  
Garfield, James A.  
Garig, Win.  
Garlick, T. J.  
Garner, Mary B.  
Garner, May.
- Garrett, C. P.  
Garrett, J. Lentz.  
Garrett, John.  
Garrett, John W.  
Garrett, Robert.  
Garretson, General.  
Garrison, Eddie H.  
Garrison, Julia B.  
Garrison, Virgie.  
Gary, Elbert H.  
Gaskell, Millie T.  
Gaskell, Leola B.  
Gates, Artemus.  
Gates, John W.  
Gatzert, Bailey.  
Gay, Nellie.  
Gaynor, Col. John F.  
Gazzam, Nellie M.  
Geiken, Frank P.  
Genever, Lottie.  
Genoa, City of.  
Gent, F.  
Gerber, Estelle.  
Gibb, David.  
Gibbons, J. Thomas.  
Gibbs, John.  
Gibbs, John S.  
Gibbs, Rufus M.  
Gibson, Eva L.  
Gibson, J. S.  
Gibson, Willie J.  
Gifford, A. T.  
Gifford, James M.  
Gilbert, Fannie M.  
Gilbert, Fred.  
Gilbert, Jennie H.  
Gilbert, W. H.  
Giles, Emma.  
Gilliam, Robert P.  
Gill, Alice M.  
Gillen, Edward.  
Gillen, Henry.  
Gillett, F. W.  
Gillett, James N., Jr.  
Gillett, S. P.  
Gilliken, Effie M.  
Gillikin, U. M.  
Gillis, A.  
Gillman, Edward R.  
Gilmore, Q. A.  
Gilroy, Thos. F.  
Givan, H. C.  
GIVEN, Adam.  
Gladdys, E. O.  
Gladwish, W. E.  
Glass, Pete.  
Glen, John.  
Glenn, Fulton.  
Glennan, E.  
Gloucester, City of.  
Gnowuch, Charlie J.  
Godfrey, Annie.  
Godman, F. L.  
Goldstrom, E.  
Gordon, F. W.  
Gordon, Mary E.  
Gordon, R. J.  
Gore, J. J.  
Gorges, Fernando.  
Gorman, A. F.  
Gorman, Avery.  
Goss, Blanche Viola.  
Goss, Matiel E.  
Gould, Jay.  
Gould, Harvey D.  
Gove, Wesley A.  
Gowen, Albert Y.  
Grace, Ben.  
Grace, E. C.  
Grace, Jennie.  
Grace, Lady.  
Grady, Henry W.  
Graham, Lillie M.  
Graham, May.  
Graham, W. R.  
Graham, W. W.  
Grammer, G. J.  
Grand Rapids, City of.  
Grannis, Carrie.

- Grant, General.  
Grant, Nettie.  
Grant, U. S.  
Grasselli, Eugene.  
Grattan, W. S.  
Gratwick, William H.  
Gray, Alma.  
Gray, Alys.  
Gray, Esther.  
Gray, Lady, II.  
Gray, Mary A.  
Gray, Nellie.  
Gray, Wash.  
Graysboro, City of.  
Greacen, S. B.  
Grebb, Nellie L.  
Green, Andrew H.  
Green, C. H.  
Green, G. R.  
Green, Gilbert R.  
Green, Nettie.  
Green, Rody.  
Greene, M. T.  
Greenlaw, Lizzie F.  
Greenwood, Harry.  
Greiner, Charles M.  
Griffin, Grace.  
Griffin, Jennie.  
Groach, Ada.  
Groh, Mary.  
Grove, F. H.  
Grover, Cris.  
Groves, Anthony, jr.  
Growler, Sallie.  
Grubbs, J. M.  
Grueby, Frances S.  
Gusley, J. M.  
Guion, Geo.  
Gunby, L. W.  
Gunn, J. R., No. 2.  
Gunnell, E.  
Gust, Henry.  
Gustin, F. K.
- Haarstick, Henry C.**  
Haaven, Marie G.  
Haber, Henry A.  
Hackett, Francis B.  
Hackett, Walter.  
Hackley, J. H.  
Hagan, George E.  
Hagan, John J.  
Hagan, Rose.  
Hagen, Peter.  
Hagerman, J. J.  
Haggett, Marion.  
Hagler, J. P.  
Hague, John J.  
Haines, A. T.  
Haines, C. L.  
Haines, Louisa.  
Hal, Capt.  
Hale, Helen.  
Hale, James L.  
Hale, Nathan.  
Halenbeck, O. L.  
Haley, Annie T.  
Haley, E. D.  
Halford, R. G.  
Hall, Douglas.  
Hall, Ellen.  
Hall, Fred.  
Hall, Fred B.  
Hall, Hattie E.  
Hall, Henry B.  
Hall, James H.  
Hall, Mildred.  
Hall, Susie.  
Hall, W. G.  
Halladay, Charles.  
Haller, Geo. F.  
Halliday, A. M.  
Hamilton, Annie M.  
Hamilton, Chas. H.  
Hamilton, Lady.  
Hamblin, Bessie.  
Hamlin, H. E.  
Hammel, Julia C.  
Hampton, Wade.  
Hancock, General.
- Hand, C. C.  
Haud, Homer.  
Hand, L. R.  
Hanna, Alex Y.  
Hanna, D. R.  
Hanna, Howard M., jr.  
Hanna, J. D. C.  
Hanna, Leonard C.  
Hanna, M. A.  
Hanson, Albert.  
Hanson, Mary.  
Hanson, N. T.  
Harbor, Belle.  
Hardesty, George W.  
Harding, Abner C.  
Hardison, W. T.  
Hardy, Katie M.  
Hardy, Lila May.  
Hare, John S.  
Harkins, Jessie.  
Harley, Henry.  
Harlin, John.  
Harlock, W.  
Harma, Sophie.  
Harper, John.  
Harper, Maggie.  
Harper, M. E.  
Harrington, C. B.  
Harrington, Fannie T.  
Harrington, W. E.  
Harriot, R. A.  
Harris, C. M.  
Harris, E. W.  
Harris, Joe.  
Harris, Lillian M.  
Harris, Rebecca J.  
Harrison, Ben.  
Harrison, Carter H.  
Harrison, Katie.  
Harrow, W. G.  
Hart, Eugene C.  
Hart, Frank W.  
Hart, John A., No. 2.  
Hart, Joseph.  
Hart, S. C.  
Hartman, Samuel H.  
Hartt, J. C.  
Hartwell, Fred G.  
Harty, Mary E.  
Harvey, C.  
Harvey, F. E.  
Haskell, Lillian H.  
Haskell, Wm. A.  
Hoskins, Maguerite.  
Hass, L. T.  
Hastie, R. M.  
Hatfield, J. T.  
Hathaway, A. M.  
Haughwaint, Theodore.  
Hauser, M. G.  
Havey, Hugh R.  
Haviland, B. T.  
Haw, May.  
Hawes, Clara.  
Hawgood, H. B.  
Hawkins, Emma.  
Hawkinsville, City of.  
Hawley, George.  
Hay, James.  
Hayden, Fannite.  
Hayden, N.  
Hayes, R. B.  
Hayes, Winnifred.  
Haynes F. J.  
Hays, Ed Ryan.  
Hayward, M. Blanche.  
Bazard, Susie.  
Hazard, Williams A.  
Heald, Cordelia.  
Healy, John J.  
Hearst, William R.  
Heath, A. R.  
Heath, E. H.  
Heath, Gardner.  
Heath, Jacob M.  
Hebard, Charles S.  
Hebard, Daniel L.  
Hebard, R. H.  
Hebard, Robert H.  
Heck, N. H.
- Heckmann, W. L.  
Hedges, Ira M.  
Heffelfinger, Frank T.  
Hegg, E. A.  
Heiden, Charles.  
Heider, John.  
Heinley, J. and C.  
Helm, D. T.  
Hemphill, R. H.  
Henderer, M.  
Henderson, Lizzie.  
Hengerer, William.  
Henkle, E. J.  
Hennen, Martha H.  
Hennes, Annie R.  
Henry, Frank D.  
Hermann, G. M. A.  
Herold, Ferd.  
Heron, Leona.  
Herrin, Wm. F.  
Herron, James.  
Herron, John S.  
Hersey, Francis C.  
Hershey, B.  
Hershey, Peter D.  
Hester, Dredge.  
Hettler, Herman H.  
Hewes, Amy.  
Hewitt, Abram S.  
Hibbard, George A.  
Hicks, J. Frank.  
Hilda, Lady.  
Hilderbrandt, H. F.  
Higgins, James S.  
Higgins, Mamie.  
Hill, Dr. Frederick.  
Hill, Elinora.  
Hill, G. W.  
Hill, J. W.  
Hill, L. P.  
Hill, James J.  
Hines, L. Edward.  
Hinton, John B.  
Hinton, Robert L.  
Hires, J. W.  
Hirsch, Gilbert.  
Hite, W. C.  
Hitz, Herman.  
Hodgdon, George M.  
Hodson, Clarence.  
Hoffman, Maria.  
Hoffman, Phillip.  
Hogan, James H.  
Hogg, Ima.  
Holden, Hendrick S.  
Holland, Beulah M.  
Holland, Mabel.  
Holland, Robert.  
Hollins, Harry B.  
Hollister, S. W.  
Holmes, Edwin F.  
Holmes, Gracie.  
Holton, E. D.  
Holton, J. S. W.  
Holyoke, Richard.  
Homan, Annie.  
Honsell, Wash.  
Hood, Thos.  
Hook, I. N.  
Hoole, A. J.  
Hooper, E. A.  
Hooper, John A.  
Hooper, Clarise.  
Hope, Grace.  
Hopkins, Chas. E.  
Hopkins, John S.  
Horn, Annie E.  
Horner, Jack.  
Horner, Raymond.  
Horton, Mabel E.  
Hoskins, N. S.  
Houghten, H.  
Houghton, Douglass.  
House, John.  
Housman, J. I.  
Houston, J. D.  
Howard, Alice.  
Howard, Georgie.  
Howard, John.  
Howard, Mary.
- Howard, Stanley.  
Howard, William.  
Howe, Geo. C.  
Howlett, John J.  
Howlett, Maggie A.  
Howlett, Thomas F. J.  
Hoy, W. H.  
Hoyt, James H.  
Hoyt, Luke.  
Hubbard, B. H. B.,  
Hubbard, Charles.  
Hubbard, General.  
Hubbard, Russell.  
Hubby, Turner E.  
Huddins, E. H.  
Hudler, John H.  
Hudson, Asher J.  
Hudson, City of.  
Hudson, Fred.  
Hudson, George.  
Hudson, Hendrick.  
Hudson, J. M.  
Huff, G. W.  
Hughes, Pauline.  
Hughes, Albert N.  
Hughes, Atkins.  
Hughes, D. W.  
Hughes, Eugene.  
Hughes, John A.  
Hull, Colly.  
Hulse, Edna H.  
Hume, Mary D.  
Hume, William I.  
Humphrey, James.  
Hunsader, John.  
Hunt, M. W.  
Huntington, City of.  
Hupper, Jennie A.  
Hur, Ben.  
Hurler, John G.  
Hurst, John F.  
Husky, Fred.  
Hutchins, Olive F.  
Hutchinson, Charles L.  
Hutchinson, J. T.  
Hutchinson, John M.  
Hyde, Elizabeth.  
Hyde, Frances.  
Hyman, Myron L.
- Idaho, City of.**  
Inglis, John L.  
Inman, B. B.  
Inman, Myra.  
Irving, Blanche F.  
Irwin, Gov.  
Irwin, Nellie.  
Isabell, C. C.  
Islander, Thousand.  
Isom, Will H.  
Issena, Princess.  
Ives, Albert M.  
Ives, Frederick E.  
Ives, Geo. N.  
Ivins, De Witt C.
- Jack, Captain.**  
Jackson, Andrew.  
Jackson, Dan'l K.  
Jackson, E. H.  
Jackson, J. A.  
Jackson, Stonewall.  
Jackson, Virginia.  
Jacksonville, City of.  
Jahncke, Paul F.  
Jahncke, Walter F.  
James, Arthur.  
James, G. L.  
James, J. E.  
James, Robert.  
James, W. T.  
Jamison, William A.  
Jane, Lady.  
Jansen, Fredk.  
Jeanette, Hazel.  
Jeffery, John H., jr.  
Jeffrey, L. A.  
Jenkins, Charles O.  
Jenkins, LeBaron H.
- Jenkins, Robert.  
Jenks, J. M.  
Jenks, Sarah A.  
Jewell, Mabel.  
Jewett, Jack.  
Jex, H. N.  
John, James.  
Johnson, A. B.  
Johnson, A. J.  
Johnson & Son, F. W.  
Johnson, James W.  
Johnson, Jessie.  
Johnson, J. W.  
Johnson, Nels.  
Johnson, Nettie.  
Johnson, Robert W.  
Johnson, S. E.  
Johnson, Sophia.  
Johnson, Theodore B.  
Johnson, Thomas J.  
Johnson, Wm. A.  
Johnson, Willie N., jr.  
Johnston, Robert E.  
Joline, D.  
Jonahan Brothers.  
Jones, B. F.  
Jones, B. F., jr.  
Jones, Elizabeth.  
Jones, F. B.  
Jones, Frank.  
Jones, F. P.  
Jones, Fred.  
Jones, H. B.  
Jones, Harry P.  
Jones, J. B.  
Jones, Kate.  
Jones, N. M.  
Jones, Paul.  
Jones, Samuel B.  
Jones, Thomas P.  
Jordan, S. E.  
Joy, Lizzie S.  
Joyce, G. W.  
Joyce, Henry L.  
Jubb, Thomas F.  
June, Bolla.  
Jung, Emily.  
Justice, Howard M.  
Jutte, W. C.
- Kahler, Tryne.**  
Kalkins, Ed. E.  
Kaue, Thomas.  
Kane, Winnie.  
Karl, Minnie.  
Karwan, Mary R.  
Kavanaugh, Katie.  
Kavanaugh, William K.  
Kay, James.  
Kea, Mauna.  
Keefe, J. S.  
Keeler, Elmer A.  
Keeler, Wm. H.  
Keeley, John, jr.  
Keller, Gerard H.  
Keller, Herbert E.  
Keller, Irving G.  
Kelley, Austin L.  
Kelley, Phillip F.  
Kelley, W. A.  
Kellogg, Joseph.  
Kelly, Charles M.  
Kelly, Wm. J.  
Kelsor, William.  
Kendall, Harvey J.  
Kennedy, Catharine L.  
Kennedy, Chester A.  
Kennedy, Dr. David.  
Kennedy, Emma J.  
Kennedy, H. B.  
Kennedy, Hugh.  
Kenney, A. E.  
Kern, Daniel.  
Kerr, D. G.  
Kerr, Robert.  
Key, D. M.  
Keys, Hanson H.  
Key West, City of.  
Kibble, George W.

- Kilburn, F. A.  
 Kilgore, Maude.  
 Killam, Charles.  
 Killick, R. J.  
 Kimball, Leo, jr.  
 Kinpland, C. N.  
 Kinch, Wm. H.  
 King, Edna B.  
 King, Fred.  
 King, George.  
 King, James E.  
 King, Jerome B.  
 King, Lucy.  
 King, Olive.  
 King, Pearl.  
 King, Samuel G.  
 King, Tom.  
 King, Willis L.  
 Kingman, Major.  
 Kingsland, Charlotte J.  
 Kingston, George.  
 Kirby, Frank E.  
 Kirby, Mary Ann.  
 Kirby, S. B.  
 Kirk, Wm. B.  
 Kirkham, Geo. K.  
 Klein, John F.  
 Kling, August, sr.  
 Knapp, Joseph C.  
 Knapp, L. W.  
 Knapp, M. A.  
 Knapp, Mollie.  
 Knapp, S. F.  
 Knight, E. C.  
 Knight, Erastus C.  
 Knight, Kitty.  
 Knight, Str.  
 Knipe, James N.  
 Knobloch, Lena.  
 Koehn, Frederick.  
 Koellmer, Frank A.  
 Koerber, Henry, jr.  
 Koon, Valentine.  
 Kopp, Jacob T.  
 Korter, Henry L.  
 Kotcher, Chas. W.  
 Kremer, Charlie.  
 Kroll, Peter.  
 Kuper, Chas. P.  
 Kupper-Smith, W. M.  
 Kyle, William.
- Lain, John, jr.**  
 Lake, F. H.  
 Lake, Lady.  
 Lake, T. W.  
 Lamb, C. H.  
 Lambdin, Mazie W.  
 Lambert, John.  
 La Moore, Helen C.  
 Lamson, J. S.  
 Lamson, Katie C.  
 Lancraft, Amanda F.  
 Lancraft, Wm. T.  
 Lane, D. T.  
 Lane, Frank T.  
 Lane, Helen D.  
 Lang, N. R.  
 Langdon, James R.  
 Langell, Simon.  
 Lark, Stephen.  
 Larsen, Anne J.  
 Lathrop, J. W.  
 Latrobe, F. C.  
 Latta, W. J.  
 Lattimer, Geo. E.  
 Laughlin, Henry A.  
 Laughlin, James.  
 Laurents, W.  
 Laurie, Annie.  
 Laviolette, G. F.  
 Lawrence, Charlie.  
 Lawrence, Cornelius W.  
 Lawrence, Fred M.  
 Lawrence, John L.  
 Lawry, Hattie E.  
 Lawson, Albert G.  
 Lawson, Dola.  
 Leah, Hazel.  
 Leatham, John.
- Le, Catherine P.  
 Ledyard, Col.  
 Lee, Alice.  
 Lee, Anna.  
 Lee, Annie.  
 Lee, Bob, jr.  
 Lee, Carrie.  
 Lee, Ella.  
 Lee, Fred A.  
 Lee, General.  
 Lee, Georgia.  
 Lee, Gilbert.  
 Lee, Harry.  
 Lee, Henry.  
 Lee, James.  
 Lee, James C.  
 Lee, John.  
 Lee, Mary.  
 Lee, Mollie.  
 Lee, Nancy.  
 Lee, Percy.  
 Lee, Peters.  
 Lee, Rees.  
 Lee, Robert E.  
 Lee, Roxie.  
 Lee, Ruby.  
 Lee, Stackler.  
 Lee, Thelma.  
 Leggett, Francis H.  
 Lehmann, W. F.  
 Leigh, C. B.  
 Leland, Arthur.  
 Lemon, Molly.  
 Lenahan, Frank.  
 Lennen, Hannah A.  
 Lennox, Fannie.  
 Lenox, John.  
 Leonard, Gracie.  
 Leonard, George B.  
 Leonard, John.  
 Leopold, N. F.  
 Leppert, Joe.  
 Le Roux, Paul.  
 Le Roy, Charles.  
 Leslie, Lizzie E.  
 Lester, Addie.  
 Levy, E. L.  
 Lew, Captain.  
 Lew II, Capt.  
 Lewes, City of.  
 Lewis, J. B.  
 Lewis, J. W.  
 Lewis, Jessie.  
 Lewis, John F.  
 Lewis, Mamie.  
 Lewis, Mary H.  
 Lewis, Mary S.  
 L'Hommedieu, S.  
 Light, J. P.  
 Lighthouse, Edna D.  
 Lightner, J. P.  
 Lincoln, A.  
 Lincoln, Gen'l.  
 Lindauer, G. C.  
 Lindsay, A. G.  
 Lindsay, Buck.  
 Lindsey, Daniel.  
 Linn, William R.  
 Lisman, F. J.  
 Little, C. H.  
 Livingston, Herman.  
 Livingstone, William.  
 Lloyd, Christian.  
 Lloyd, Hattie.  
 Lloyd, Henry.  
 Lloyd, O. S.  
 Loa, Mauna.  
 Lockwood, H. S.  
 Lockwood, James Y.  
 Lodbell, Henry.  
 Loesch, Eugen.  
 Logan, James J.  
 Logan, Jennie G.  
 Logan, Wm.  
 Lohman, J. Fred.  
 London, City of.  
 Long, Anna.  
 Long, S. F.  
 Long, George M.  
 Long Beach, City of.
- Loomis, George.  
 Loomis, Luther.  
 Loop, F. S.  
 Lord, Russell.  
 Lore, Thussel.  
 Lorman, C. A.  
 Lou, Lady.  
 Louise, Alice.  
 Louisville, City of.  
 Lounds, Ida Bell.  
 Lourey, Henry.  
 Lovett, Joshua.  
 Low, A. A.  
 Low, Seth.  
 Lowe, Helen.  
 Lowell, City of.  
 Lowery, H. C.  
 Lowndes, Addie L.  
 Lowndes, J. Howard.  
 Lowry, John L.  
 Lucas, Captain A. F.  
 Lucas, Erna M.  
 Lucas, Mary C.  
 Lucas, B. D.  
 Luckenbach, D. N.  
 Luckenbach, Edgar F.  
 Luckenbach, Edward.  
 Luckenbach, F. J.  
 Luckenbach, Harry.  
 Luckenbach, J. L.  
 Luckenbach, Jacob.  
 Luckenbach, Lewis.  
 Luckenbach, M. E.  
 Luckenbach, S. V.  
 Luckenbach, Walter A.  
 Ludington, Luzerne.  
 Ludlow, Henry.  
 Luebke, A. W.  
 Lundy, John.  
 Lundy, Frederick.  
 Lundy, R. C.  
 Luntz, John.  
 Lute, Ruth B.  
 Lutz, Maggie.  
 Lutz, T.  
 Luyster, P. B.  
 Lydon, Harry C.  
 Lykes, Doctor.  
 Lynch, Thomas.  
 Lynde, Charles W.  
 Lynds, Harry.  
 Lynn, City of.  
 Lyon, C. W.  
 Lyon, Geo. L.  
 Lyons, J. Harry.
- M. B. M., Governor**  
 Mc, Harry.  
 Mc, Hattie.  
 Mc, Katie.  
 Mc, Mary.  
 Mc, Ralph.  
 McAllister, Chas.  
 McAllister, Daniel.  
 McAllister, J. P.  
 McAllister, John E.  
 McAllister, Robert.  
 McAllister, William.  
 McAnge, W. N.  
 McAteer, John.  
 McAvoy, Frank and Helen.  
 McAvoy, William.  
 McCaldin, Wm. J.  
 McCallum, Gen'l.  
 McCann, Margret.  
 McCarthy, Wm. J.  
 McCauley, Wm. F.  
 McCauley, E. V.  
 McChesney, W. S., jr.  
 McClellan, Gen'l.  
 McClellan, George B.  
 McClellan, Wm.  
 McColl, Helen.  
 McCord, Henry D.  
 McCormack, E. J.  
 McCracken, John.  
 McCulloch, W. B.  
 McCullough, John G.  
 McCune, Ada.  
 McCune, Sarah.
- McCutcheon, Sam.  
 McDonagh, M. P.  
 McDonald, J. R.  
 McDonald, Lewis.  
 McDonald, Rita.  
 McDonald, Wallace A.  
 McDonough, James.  
 McDougall, Alexander.  
 McElroy, Daniel.  
 McElroy, Etta.  
 McElroy, Thomas.  
 McFadden, Hazel.  
 McGean, John A.  
 McGonagle, William A.  
 McGowan, Jack.  
 McGowan, Wm. S.  
 McGregor, City of.  
 McGregor, Mary A.  
 McGuirl, James J.  
 McGuirl, James P.  
 McGuirl, May.  
 McGuirl, Patrick.  
 McIntosh, A. J.  
 McIntosh, H. P.  
 McIntosh, S. P.  
 McIntyre, Clara A.  
 McKeever, Edward J., jr.  
 McKeever, S. W.  
 McKeever, Steven W., jr.  
 McKenzie, Marguerite S.  
 McKerchey, John M.  
 McKinley, Wm.  
 McKinley, William.  
 McKinney, Price.  
 McKown, Veda M.  
 McLain, Lottie B.  
 McLain, Martha E.  
 McLean, Andrew A.  
 McLoon, Louise.  
 McLoon, Marion.  
 McLoon, Silas.  
 McMorrow, J. F.  
 McNaughton, P. B.  
 McNeal, G. H.  
 McNeal, Kenneth L.  
 McNeill, C. A.  
 McNeill, L.  
 McNichol, E.  
 McVea, Charles.  
 McVittie, A.  
 McWilliams, Belle.  
 McWilliams, Charles.  
 McWilliams, Charles Henry.  
 McWilliams, Clara.  
 McWilliams, James.  
 McWilliams, John J.  
 McWilliams, Owen J.  
 Maberry, Geo. W.  
 Macalester, Charles.  
 Mace, A. V.  
 Mace, E. S.  
 Machen, L. W.  
 Mack, John.  
 Mack, William Henry.  
 Mack, William S.  
 Mackin, John, sr.  
 Mackinac, City of.  
 Macomber, B. F.  
 Macon, City of.  
 MacTier, A. D.  
 Madden, Thomas F.  
 Madeleine, M.  
 Madeline, Esther.  
 Madill, George A.  
 Mugune, C. L.  
 Mahar, John.  
 Mahon, M. S.  
 Major, Guy G.  
 Makee, James.  
 Malden, City of.  
 Malone, E. B.  
 Malony, Mary.  
 Manee, A. and W.  
 Manette, City of.  
 Mann, Charles.  
 Mann, John C.  
 Mann, Mary.  
 Manning, J. P.  
 Manning, John P.  
 Manning, Martha.
- Mansfield, Emily.  
 Mansfield, F. and Sons.  
 Mansfield, Helen Josephine.  
 Mapos, Lady.  
 Marchal, C. L.  
 Marcion, Alice.  
 Markham, Geo. C.  
 Markham, Gov.  
 Markle, W. R.  
 Marks, H. D.  
 Marks, M. M.  
 Marmet, Florence.  
 Marmet, Lena.  
 Marmet, Lucie.  
 Marmet, Otto.  
 Marmet, Sallie.  
 Marquand, Henry.  
 Marquette, City of.  
 Marquette, Pere.  
 Marzan, Martin J.  
 Marrero, L. H.  
 Marsh, W. E.  
 Marshall, Albert M.  
 Marshall, G. B.  
 Marshall, G. B., No. 2.  
 Marshall, Inc.  
 Marshall, J. H.  
 Marshall, Maggie.  
 Marshall, Mary A.  
 Marston, Clara A.  
 Marston, J. H.  
 Martel, Mae.  
 Martin, Billy.  
 Martin, C. G.  
 Martin, Emma R.  
 Martin, Eva M.  
 Martin, T. W.  
 Martin, G. P.  
 Martin, James H.  
 Martin, Jas. T.  
 Martin, John.  
 Martin, M.  
 Martin, Paul.  
 Martin, Ruth M.  
 Martingale, Thomas.  
 Marts, E. W.  
 Marvel, William.  
 Marvin, E. M.  
 Mason, M. A.  
 Mason, W. G.  
 Mason, W. S.  
 Mason, Rollin E.  
 Mather, Samuel.  
 Mather, William G.  
 Mathes, Hamilton A.  
 Matheson, Geo., No. 2.  
 Mathews, S. B.  
 Maitzen, Jessie.  
 Mattick, Walter.  
 Mattison, C. A.  
 Maul, Florence.  
 Maurer, Henry.  
 Maxene, Andree.  
 Maxwell, E. G.  
 Maxwell, J. W.  
 Maxwell, Kate.  
 May, Ada.  
 May, Alice.  
 May, Allie.  
 May, Alma.  
 May, Annie.  
 May, Arlona.  
 May, Bertha.  
 May, Bessie.  
 May, Cecil.  
 May, Celeste.  
 May, Clara.  
 May, Edna.  
 May, Eleanor.  
 May, Ella.  
 May, Elsie.  
 May, Emily.  
 May, Erma.  
 May, Ethel.  
 May, Etta.  
 May, Etta.  
 May, Eva.  
 May, Flora.  
 May, Ida.  
 May, John F.

- May, Lady.  
 May, Laura.  
 May, Lena.  
 May, Leona.  
 May, Lettie.  
 May, Lida.  
 May, Lillian.  
 May, Lillie.  
 May, Lily.  
 May, Lizzie.  
 May, Lucy.  
 May, Lura.  
 May, Maggie.  
 May, Mattie.  
 May, Nannie.  
 May, Nellie.  
 May, Nettie.  
 May, Nettie.  
 May, Uella.  
 May, Viola.  
 Mayer, Charles F.  
 Mayer, Oscar F.  
 Maytham, Thomas.  
 Maytham, Tom.  
 Meacham, Daniel B.  
 Mead, Edwin H.  
 Mead, Walter F.  
 Meade, Spencer.  
 Mehill, Joseph.  
 Meek, J. H.  
 Meekins, D. R.  
 Meister, C. A.  
 Melbrum, H. A.  
 Melton, G. T.  
 Memphis, City of.  
 Menge, J. A.  
 Mercereau, W. L.  
 Merchant, F. D.  
 Merchant, Lottie G.  
 Mercur, Fred.  
 Merriam, Charles.  
 Merrill, A. F.  
 Merritt, I. J.  
 Mersereau, Emeline.  
 Mersereau, I. P.  
 Merwin, William M.  
 Messick, W. L.  
 Metzgar, Peter.  
 Meyer, John E.  
 Meyer, W. H.  
 Mildred, Ida.  
 Mildred, Sadie F.  
 Miler, R.  
 Miles, Paddy.  
 Milford, City of.  
 Millard, E. M.  
 Millard, Thomas C.  
 Miller, Alice B.  
 Miller, Dan W.  
 Miller, Ellen M.  
 Miller, John.  
 Miller, Leonard B.  
 Miller, P. P.  
 Miller, Phil J.  
 Millett, Gladys.  
 Mills, Aroma.  
 Mills, Austin L.  
 Mills, D. O.  
 Mills, David W.  
 Mills, Edward.  
 Mills, Leland.  
 Mills, Robert.  
 Mills, Zophar.  
 Minch, Anna C.  
 Minch, Phillip.  
 Miner, J. L.  
 Miner, Stanley H.  
 Minor, J. D.  
 Minot, Eddie A.  
 Minsinger, C.  
 Mischler, C. F.  
 Mister, Mary T.  
 Mitchell, Alfred.  
 Mitchell, Clarence B.  
 Mitchell, Daisy.  
 Mitchell, Minnie.  
 Mitchell, Moe.  
 Mitchell, Samuel.  
 Mobile, City of.  
 Moger, Louisa.
- Moger, Minnie L.  
 Mohler, W. H.  
 Moien, H. E.  
 Moll, Clifford F.  
 Moller, Maud.  
 Mondak, City of.  
 Montgomery, City of.  
 Moody, William H.  
 Moore, Amanda.  
 Moore, Annie.  
 Moore, C. H.  
 Moore, C. W.  
 Moore, Gladie.  
 Moore, H. B., jr.  
 Moore, Hazel D.  
 Moore, Howard C.  
 Moore, J. P.  
 Moore, John W.  
 Moore, S. E.  
 Moore, W. E.  
 Moore, W. O.  
 Moran, Catherine.  
 Moran, Eugene F.  
 Moran, Helen B.  
 Moran, Julia C.  
 Moran, R. J.  
 Morehead, Garrett.  
 Moren, James.  
 Moreno, M. S.  
 Morford, T. T.  
 Morgan, Grace.  
 Morgan, H. S.  
 Morgan, James.  
 Morgan, James L.  
 Morgan, J. P., jr.  
 Morgan, J. Pierpont.  
 Morgan, J. Willard.  
 Morgan, W. D.  
 Morley, W. B.  
 Morrell, Daniel J.  
 Morris, Jas. A.  
 Morris, Melvin.  
 Morrison, John C.  
 Morrow, Joe S.  
 Morse, C. W.  
 Morse, Eda J.  
 Morse, Geo. F.  
 Morse, J. T.  
 Morse, James W.  
 Morse, Jay C.  
 Morse, Maud B.  
 Morse, Samuel F. B.  
 Morse, Willie E.  
 Mortimer, Harry.  
 Moser, Dr. Geo. J.  
 Mott, Gen'l G.  
 Mott, Geo. H.  
 Mott, Richard.  
 Mould, H. D.  
 Mt. Clemens, City of.  
 Mufl, W. H.  
 Muir, Flossy M.  
 Muir, L. O.  
 Muir, Susie.  
 Muir, William T.  
 Mulford, Sarah M.  
 Mullen, Martin.  
 Mulry, Thomas M.  
 Munro, Josiah G.  
 Munroe, Frank.  
 Munroe, J. A.  
 Murchison, D.  
 Murphy, Simon J.  
 Murphy, William H.  
 Murray, Alfred J.  
 Murray, Ed. F.  
 Murray, Edward G.  
 Murray, Geo. R.  
 Murray, Juliette W.  
 Murray, Oscar G.  
 Murray, William B.  
 Murrow, J. S.  
 Muscoogee, City of.  
 Myer, Ed.  
 Myrtle, Josie.  
 Myrtle, H. E.
- Naples, City of.  
 Narup, Louise.
- Nash, R.  
 Nauvoo, City of.  
 Navagh, John.  
 Neal, L. G.  
 Neale, David.  
 Neff, Charles S.  
 Neff, Lucy.  
 Neff, Sidney O.  
 Negus, Hattie L.  
 Neilson, James B.  
 Nell, Elsie.  
 Nelles, George T.  
 Nelson, Captain.  
 Nelson, Charles.  
 Nelson, Ethel P.  
 Nelson, George.  
 Nelson, Mabel.  
 Nelson, N. J.  
 Nessen, N. J.  
 Nettleton, A. E.  
 Nevius, P. I.  
 New Baltimore, City of.  
 Newburg, City of.  
 Newcomb, Rebecca M.  
 Newcomer, Waldo.  
 Newell, W. P.  
 Newey, Lillian M.  
 Newhouse, Oscar.  
 Newkirk, H. H.  
 Newport, City of.  
 Newton, General.  
 Nickerson, Angelia B.  
 Nicholas, I. W.  
 Nicholls, F. F.  
 Nichols, Harry.  
 Nichols, H. S.  
 Nichols, J. G.  
 Nichols, John.  
 Nisbet, D. A.  
 Nixon, Annie M.  
 Nixon, G. W.  
 Nixon, S. F.  
 Noble, Benj.  
 Noble, Ella.  
 Noonoy, Robert B.  
 Norfolk, City of.  
 Norman, M. E.  
 Norton, David Z.  
 Norton, Harriet.  
 Nottingham, William.  
 Nunan, Elizabeth W.  
 Nunan, Richard J.  
 Nutz, W. D.  
 Nye, Harold B.
- Oades, John.  
 O'Brien, Henry.  
 O'Brien, Thomas F.  
 Oekers, Adelia.  
 Oekers, Jennie.  
 Oekers, Jacob.  
 Oekers, Lue.  
 Ocola, City of.  
 O'Day, Ellen A.  
 Odell, Benjamin B.  
 Odell, Bernice A.  
 Odell, B. D., jr.  
 O'Donohue, Joseph J.  
 Oglebay, E. W.  
 Ohl, Edwin N.  
 Olaf, Prince.  
 Olcott, W. J.  
 Olcott, William J.  
 Oles, J. G.  
 Olver, Henry W.  
 Olsen, Irving D.  
 Olson, Emma S.  
 Olympia, City of.  
 Onen, Anna F.  
 O'Neill, Sarah.  
 O'Neill, W. W.  
 Orbeta, Sarah.  
 Organ, Chas. H.  
 O'Riorden, Eleanor.  
 O'Riorden, Mary.  
 O'Riorden, P.  
 Orr, Arthur.  
 Orr, George N.  
 Osler, Elmer E.  
 Osler, Emma S.
- Osler, Mary A.  
 Osler, Willard K.  
 Osborn, Chase S.  
 Osborn, Frank C.  
 Osborn, W. T.  
 Osborne, F. M.  
 O'Shanter, Tam.  
 Ostrom, L. V.  
 Otis, G. B.  
 Otis, John.  
 Owen, Alfred D.  
 Owen, John.  
 Owens, F. M.  
 Owens, John.
- Packard, J. S.  
 Packer, E. A.  
 Packer, Harry E.  
 Paden, Kate, No. 2.  
 Paden, Nina.  
 Paepecke, Herman.  
 Page, Polly.  
 Page, Polly II.  
 Painlow, Louis.  
 Paine, William A.  
 Palmer, Clara A.  
 Palmer, J. A., jr.  
 Palmer, Katie L.  
 Palmer, Robert.  
 Palmer, William P.  
 Panama, City of.  
 Parkratz, George.  
 Pape, Dick C.  
 Para, City of.  
 Parent, S. N.  
 Paris, City of.  
 Parker, Charles W., jr.  
 Parker, Virginia.  
 Parkhurst, A. P.  
 Parkhurst, Wm. L.  
 Parkin, Edmond.  
 Parks, Annie P.  
 Parks, E. J.  
 Parks, Gracie.  
 Parks, O. E.  
 Parks, Sadie M.  
 Parks, Sheldon.  
 Parmelee, C. D.  
 Parmelee, J. W.  
 Parsons, Isabel.  
 Patch, Dan.  
 Patrol, P. D.  
 Patten, Mary.  
 Patten, Thomas.  
 Patterson, Geo. T.  
 Patterson, J. D.  
 Patton, Ida.  
 Patton, Joy.  
 Patton, L. E.  
 Paul, R.  
 Paulsen, Jacob.  
 Payne, Helen.  
 Payne, O. W.  
 Payson, A. H.  
 Peacock, J. L.  
 Pearce, Chas. B.  
 Pearl, Effie A.  
 Pearson, James P.  
 Pearson, Nelle.  
 Pearson, T. N.  
 Pease, Geo. C.  
 Peavey, Frank H.  
 Peavy, George W.  
 Peck, E. M.  
 Peck, Eleanor F.  
 Peck, Gessner.  
 Peck, Henry A.  
 Peck, Richard.  
 Peckham, W. N.  
 Peene, Joseph, sr.  
 Pekin, City of.  
 Penn, Wm.  
 Pennington, B. C.  
 Pennypacker, Governor.  
 Penrose, Boies.  
 Penton, D. H.  
 Peoria, City of.  
 Perin, Clifford.  
 Perkins, Chas. H.  
 Perkins, George W.
- Perry, Commodore.  
 Perry, D. P.  
 Perry, Frank.  
 Perry, Louise.  
 Perry, Oliver H.  
 Perry, William G.  
 Pert, Eddie.  
 Perew, John.  
 Peters, J. D.  
 Peterson, J. H.  
 Pettis, Frank C.  
 Pettis, Janice D.  
 Pettis, Fortis C.  
 Pettis, Robert.  
 Petty, Robert E.  
 Pettysgoor, Lizzie.  
 Pfeil, P. M.  
 Pharr, J. N.  
 Phelps, Frank D.  
 Philadelphia, City of.  
 Phillips, William H.  
 Phillips, Anita.  
 Phillips, Augustus J.  
 Phillips, B. C.  
 Phillips, David K.  
 Phillips, Etta V.  
 Phillips, Esther.  
 Phillips, Frank M.  
 Phillips, Gracie.  
 Phillips, J. W.  
 Phillips, S. J.  
 Phillips, Scotty.  
 Phipps, Henry.  
 Platt, Katie.  
 Pickards, H. S.  
 Pickert, Stella.  
 Pickles, Thomas.  
 Pierce, A. C.  
 Pierce, E. M.  
 Pierson, General.  
 Pike, Chas. H.  
 Pilsbury, Edwin L.  
 Pinkett, Joe.  
 Pinkham, S. H.  
 Pitman, Roxie.  
 Plankinton, John.  
 Plant, H. B.  
 Platte, City of.  
 Plietz, Wm. F.  
 Pochontas, Belle of.  
 Poe, General Orlando M.  
 Pollock, Walter B.  
 Pollock, W. G.  
 Poor, L. D.  
 Pope, E. C.  
 Porter, Anna.  
 Porter, Jessie.  
 Porter, W. M.  
 Porter, W. S.  
 Port Orchard, City of.  
 Portsmouth, City of.  
 Potter, Bulah.  
 Potter, Carrie.  
 Potter, Charles A.  
 Potter, George L.  
 Potter, George R.  
 Potter, J. H.  
 Potter, T. J.  
 Poulsen, Johan.  
 Poulson, Marion J.  
 Powell, John T.  
 Powell, L. G.  
 Powell, Mary.  
 Powell, Nettie C.  
 Powell, R. W.  
 Power, George H.  
 Power, T. C.  
 Pratt, Enoch.  
 Pratt, George W.  
 Prentice, James H.  
 Prentiss, A. G.  
 Prentiss, S. S.  
 Preston, Henry, sr.  
 Price, Charles S.  
 Price, Cora.  
 Price, Eugene F.  
 Price, H. C.  
 Price, Lewis M.  
 Price, Lida F.  
 Pride, George W.

- Proctor, Wm. L.  
Pryor, Ethel J.  
Puebla, City of.  
Pulaski, Count.  
Pulitzer, Joseph.  
Pulver, Lewis.  
Purdy, Libbie.  
Purton, Euphemia.  
Putnam, General.  
Putnam, George P.  
Pyles, Sam.
- Quackenbush, G. V. S.**  
Quay, M. S.  
Quigley, Thos. A.  
Quill, John.  
Quill, Nettie.
- Reber, Violet H.**  
Race, Eva A.  
Rackett, Minnie T.  
Ralph, P. J.  
Ramsay, Carrie A.  
Ramsdell, Homer.  
Randall, Fred B.  
Randall, Lovie.  
Randerson, John P.  
Randolph, Geo. F.  
Ranney, Rufus P.  
Rapp, Charlie.  
Raser, Geo. B.  
Rasmussen, A.  
Rasmussen, Dora.  
Rathbone, Joseph.  
Rausenbaum, Florence.  
Raven, A. A.  
Rawson, H. B.  
Rawson, Nellie E.  
Ray, Beulah.  
Ray, Ivah.  
Raymond, C. P.  
Raymond, Paul.  
Rea, Lucy M.  
Reading, City of.  
Ream, Norman B.  
Reckinger, P.  
Recor, Edward P.  
Reed, Chas.  
Reed, E. Warren.  
Reed, Emma K.  
Reed, Fanny.  
Reed, J. A.  
Reed, James H.  
Reed, Laura.  
Reed, T. C.  
Reed, W. H.  
Reed, William F.  
Reeder, Howard.  
Reeder, J. T.  
Rees, W. D.  
Reessing, Herman.  
Reeves, Louise.  
Reeves, William A.  
Reidal, W.  
Reidenbach, R. P.  
Reinhart, Wm.  
Reis, William E.  
Reiss, John P.  
Reiss, Peter.  
Reitz, Chas.  
Rend, William P.  
Revere, Paul.  
Rex, Borealis.  
Reyburn, John E.  
Reynolds, C. J.  
Reynolds, Gard P.  
Reynolds, J. A.  
Reynolds, R. C.  
Reynolds, Senator.  
Rhea, Richard.  
Rhea, Robert.  
Rhodes, Eliza.  
Rhodes, Joshua W.  
Rhodes, Richard.  
Rhodes, Virginia.  
Rhodes, Wm. Castle.  
Rhue, Shaun.  
Rice, George.  
Rice, Hazel.  
Rice, Senator.
- Rich, Clara E.  
Rich, John H.  
Richards, Ed.  
Richards, Fred E.  
Richards, Leonard.  
Richardson, Addie.  
Richardson, Granville A.  
Richardson, J. B.  
Richardson, James F.  
Richard, J. C.  
Richter, H. J.  
Riddle, J. Q.  
Ridley, C. W.  
Riehl, J. H.  
Riehl, Mary P.  
Riggin, W. T.  
Riggs, Allie.  
Riggs, Marlen.  
Riley, Ben.  
Riley, Edna.  
Riley, Frank M.  
Ripley, E. P.  
Risher, J. C.  
Risley, C. L.  
Ritchie, J. C.  
Riter, Charles M.  
Roach, W. J.  
Robins, Albert K.  
Robins, John B.  
Robbins, Ella E.  
Robbins, Emily.  
Robbins, Francis L.  
Robbins, Wm. H.  
Roberts, Cora L.  
Roberts, Ed.  
Roberts, George.  
Roberts, J. B.  
Roberts, John.  
Roberts, Percival, jr.  
Roberts, Wentz L.  
Roberts, W. J.  
Robertson, D. E.  
Robertson, Duncan.  
Robertson, F. Y.  
Robertson, G. W.  
Robinson, Nora B.  
Robinson, J. T.  
Robinson, Louisa B.  
Robinson, Lucius W.  
Robinson, Robert.  
Roche, David T.  
Rock, Capt. Chas.  
Rockefeller, Frank.  
Rockland, City of.  
Roe, George B.  
Rogers, F. W.  
Rogers, George.  
Rogers, George F.  
Rogers, Henry H.  
Rogers, Henry S.  
Rogers, Herman L.  
Rogers, Robert.  
Rogers, William A.  
Rohlfs, Ella.  
Rollar, William.  
Rollison, John A.  
Rome, City of.  
Romer, William F.  
Ronan, Ellen M.  
Ronan, P. C.  
Rone, Bessie.  
Rooks, Sarah M.  
Roosa, Frank W.  
Roosevelt, Teddy.  
Roosevelt, Theodore.  
Roper, Alice.  
Roper, W. T.  
Roscoe, L.  
Rose, A. C.  
Rose, Chas. E.  
Rose, Fanny M.  
Rose, Gladys D.  
Rose, J. G.  
Ross, Betsy.  
Ross, Charlie.  
Rose, Emma Kate.  
Ross, Hugh.  
Ross, Irving F.  
Ross, Joe.  
Ross, John.
- Rich, Clara E.  
Rich, John H.  
Richards, Ed.  
Richards, Fred E.  
Richards, Leonard.  
Richardson, Addie.  
Richardson, Granville A.  
Richardson, J. B.  
Richardson, James F.  
Richard, J. C.  
Richter, H. J.  
Riddle, J. Q.  
Ridley, C. W.  
Riehl, J. H.  
Riehl, Mary P.  
Riggin, W. T.  
Riggs, Allie.  
Riggs, Marlen.  
Riley, Ben.  
Riley, Edna.  
Riley, Frank M.  
Ripley, E. P.  
Risher, J. C.  
Risley, C. L.  
Ritchie, J. C.  
Riter, Charles M.  
Roach, W. J.  
Robins, Albert K.  
Robins, John B.  
Robbins, Ella E.  
Robbins, Emily.  
Robbins, Francis L.  
Robbins, Wm. H.  
Roberts, Cora L.  
Roberts, Ed.  
Roberts, George.  
Roberts, J. B.  
Roberts, John.  
Roberts, Percival, jr.  
Roberts, Wentz L.  
Roberts, W. J.  
Robertson, D. E.  
Robertson, Duncan.  
Robertson, F. Y.  
Robertson, G. W.  
Robinson, Nora B.  
Robinson, J. T.  
Robinson, Louisa B.  
Robinson, Lucius W.  
Robinson, Robert.  
Roche, David T.  
Rock, Capt. Chas.  
Rockefeller, Frank.  
Rockland, City of.  
Roe, George B.  
Rogers, F. W.  
Rogers, George.  
Rogers, George F.  
Rogers, Henry H.  
Rogers, Henry S.  
Rogers, Herman L.  
Rogers, Robert.  
Rogers, William A.  
Rohlfs, Ella.  
Rollar, William.  
Rollison, John A.  
Rome, City of.  
Romer, William F.  
Ronan, Ellen M.  
Ronan, P. C.  
Rone, Bessie.  
Rooks, Sarah M.  
Roosa, Frank W.  
Roosevelt, Teddy.  
Roosevelt, Theodore.  
Roper, Alice.  
Roper, W. T.  
Roscoe, L.  
Rose, A. C.  
Rose, Chas. E.  
Rose, Fanny M.  
Rose, Gladys D.  
Rose, J. G.  
Ross, Betsy.  
Ross, Charlie.  
Rose, Emma Kate.  
Ross, Hugh.  
Ross, Irving F.  
Ross, Joe.  
Ross, John.
- Ross, Joseph W.  
Ross, Lucile.  
Ross, Myrtie M.  
Ross, Ralph.  
Ross, Sadie.  
Ross, Walter.  
Rotolo, S.  
Rowland, F. C. and A. E.  
Rowland, Nena A.  
Rowland, William.  
Roy, Chauncey.  
Roy, James.  
Roy, R. T.  
Royal, Walter.  
Rowe, Gordon.  
Rowe, H. C., & Co.  
Rowe, Henry C.  
Rowe, N. A.  
Rowe, Ruel.  
Rowe, William H.  
Ruark, A. W.  
Ruark, Cora T.  
Ruby, G. W.  
Rudolph, M. J.  
Rudolph, Wm.  
Rugee, John.  
Rugee, John.  
Rugee, Louise.  
Rumsey, John.  
Runnels, D. N.  
Runnels, H. E.  
Runyon, Charles.  
Runyon, Mildred.  
Russell, Ben.  
Russell, Chas. W.  
Russell, E. L.  
Russell, Governor.  
Russell, H. A.  
Russell, Lillian.  
Russell, May.  
Russell, Nellie.  
Rust, David W.  
Ruth, Mary F.  
Ryan, Charles C.  
Ryan, John J.  
Ryerson, Carrie A.
- Sabin, L. C.  
Sack, Emma L.  
Sackman, Henry.  
Sacks, Mary.  
Safford, Julia.  
Sage, Russell.  
St. Ignace, City of.  
St. Louis, City of.  
St. Mary, City of.  
Salem, City of.  
Saltillo, City of.  
Salva, Maggie.  
Sam, Captain.  
Sammis, Madalene.  
Samos, Fannie.  
Sampson, Admiral.  
Sanders, W. B.  
Sanford, Charles B.  
Sanford, Geo. D., jr.  
Sanford, J. W.  
Sanford, Margaret J.  
Sarasota, City of.  
Sargent, Mattie.  
Sauer, Nick.  
Saunders, E. N.  
Saunders, J. A.  
Savannah, City of.  
Saville, Sargent L.  
Sawyer, Eddy.  
Sawyer, Nora D.  
Sawyer, Philetus.  
Sawyer, S. & F.  
Sawyer, W. H.  
Sennell, David.  
Schaefler, Phillip G.  
Schall, Edgar M.  
Schaubel, Harry, jr.  
Schaubel, William, sr.  
Scheckel, Phil.  
Schenck, S. C.  
Schermerhorn, L. Y.  
Schiller, William B.  
Schlesinger, Ferdinand.
- Schley, Admiral.  
Schmidt, S., & Co.  
Schmitz, Annie.  
Schmoldt, R. G.  
Schneider, Minnie.  
Schoellkopf, J. F.  
Schoonmaker, Col. James M.  
Schoonmaker, John D.  
Schraeder, Charles.  
Schuh, J. P.  
Schultz, Charles A.  
Schuyler, David H.  
Schwing, Carrie B.  
Scofield, Fannie.  
Scopas, Margaret.  
Scott, A. M.  
Scott, H. C.  
Scott, Helen.  
Scott, Henry T.  
Scott, Isaac M.  
Scott, James H.  
Scott, Joe.  
Scott, Mary.  
Scott, Robert A.  
Scott, T. A., jr.  
Scott, William.  
Scott, William L.  
Scrammell, Fred E.  
Scully, John.  
Scully, Mary F.  
Scully, Thomas J.  
Sealy, John.  
Sears, Emily.  
Seattle, City of.  
Seely, John A.  
Senff, Charles H.  
Seleman, J. T.  
Seline, May.  
Sellwood, Joseph.  
Sennett, Mary E.  
Serrell, A. T.  
Seward, Ida V.  
Seymour, Geo. D.  
Seymour, R. A., jr.  
Shane, Carrie L.  
Sharkey, John.  
Sharp, Mary A.  
Sharpe, Wm. H.  
Sharples, John.  
Shaughnessey, Sir Thomas.  
Shaw, Annie M.  
Shaw, D. C.  
Shaw, Howard L.  
Shaw, L. B.  
Shaw, Quincey A.  
Sheadle, J. H.  
Sheldon, Cora A.  
Shelton, City of.  
Shepard, C. U.  
Shepherd, W. J.  
Sheppard, Mayme.  
Sheridan, Gen'l.  
Sheridan, Phill.  
Sherman, G. R.  
Sherman, J. T.  
Sherman, W. A.  
Sherwin, John.  
Shima, Geo.  
Shipman, Allie E.  
Shores, Clara E.  
Shores, E. A., jr.  
Shores, Martha.  
Short, E. M.  
Shoyer, S. E.  
Shreveport, City of.  
Shrigley, James H.  
Shriver, William.  
Shull, Ada C.  
Shultz, Geo. S.  
Shultz, L. A.  
Shumate, Bertha.  
Silber, Julius F.  
Sicken, M.  
Siemens, Sir William.  
Sigel, General Franz.  
Silsbe, Wallie A.  
Simmons, Florence E.  
Simmons, Gladys B.  
Simons, George W.
- Simple, Sam.  
Simpson, A. M.  
Simpson, E. E.  
Simpson, Pierce.  
Simpson, S. G.  
Simpson, W. H.  
Sinclair, James R.  
Sisson, J. II.  
Skidmore, Abram P.  
Slider, E. T.  
Sloat, Jos. T.  
Small, Emmett.  
Small, John H.  
Smeed, Edward H.  
Smiley, Proctor K.  
Smith, A. D.  
Smith, A. M.  
Smith, A. W.  
Smith, Adeline.  
Smith, Alonzo E.  
Smith, Annie L.  
Smith, B. Lyman.  
Smith, Benjamin A.  
Smith, C. B.  
Smith, Charlie O.  
Smith, Daisie E.  
Smith, Edward.  
Smith, Elizabeth Monroe.  
Smith, Eugena Dana.  
Smith, Eva.  
Smith, E. E.  
Smith, Frances.  
Smith, Francis.  
Smith, George W.  
Smith, Gracie.  
Smith II, Gracie.  
Smith, H. M. C.  
Smith, Henry B.  
Smith, Hurlbut W.  
Smith, James, jr.  
Smith, Janie E.  
Smith, Jeremiah.  
Smith, J. C.  
Smith, John F.  
Smith, John P.  
Smith, John W.  
Smith, L. C.  
Smith, L. P.  
Smith, Lucy E.  
Smith, Lyman C.  
Smith, Mary R.  
Smith, Monroe C.  
Smith, Nann.  
Smith, Nettie B.  
Smith, Peter.  
Smith, S. W.  
Smith, Sarah.  
Smith, Sommers N.  
Smith, Sydney T.  
Smith, Theodore.  
Smith, Walter R.  
Smith, Willert L.  
Smith, William V. R.  
Smoot, French.  
Smoot, W. T.  
Snellenburg, J. J.  
Snook, T. W.  
Snow, Lizzie M.  
Snyder, William P., jr.  
Soheld, C. S.  
Somers, Alvin C.  
Somers, Frank.  
Somers, Richard W.  
Sooy, Dan.  
Soper, Albert.  
Soper, Charles E.  
Sophia, Princess.  
Sorrel, General G. M.  
Sours, Bolly.  
South Haven, City of.  
Southwick, Geo. N.  
Shagot, J. W.  
Spalding, Gussie B.  
Spalding, Jesso.  
Spedden, Lauretta.  
Spencer, General.  
Sprague, H. C.  
Sprague, Clara M.  
Sprague, Fanny.



- Sprague S. F.  
 Sprague, William.  
 Sprinkle, J. R.  
 Springfield, City of.  
 Spurling, Elva L.  
 Squire, F. B.  
 Squires, George P.  
 Stackhouse, Powell.  
 Stafford, W. R.  
 Stallings, William T.  
 Stamford, City of.  
 Standish, Miles.  
 Standish, Myles.  
 Standish, Rose.  
 Stanley, Helen.  
 Stanley, Nellie M.  
 Stanton, John.  
 Staples, Cora L.  
 Staples, Jas. T.  
 Staples, Mary E.  
 Starbuck, N. B.  
 Starbuck, Wm. H.  
 Stark, C. H.  
 Stark, W. H.  
 Starke, Conrad.  
 Starr, George.  
 Starr, George E.  
 Stearn, Abraham.  
 Stedman, Oscar C.  
 Steele, Mary.  
 Steers, Henry.  
 Steers, J. Rich.  
 Stephenson, Bob.  
 Stephenson, George.  
 Stephenson, I. Watson.  
 Stephenson, S. M.  
 Steppie, Miss.  
 Sterling, Reba.  
 Sterrett, A. W.  
 Sterrett, John H.  
 Stetson, Alice L.  
 Stetson, J. B.  
 Stevens, Ida M.  
 Stevens, J. H.  
 Stevens, Kate C.  
 Stevens, Mabel L.  
 Stevens, W. I.  
 Stevenson, Russell.  
 Stevenson, T. E.  
 Stevenson, Wm.  
 Steward, C.  
 Stewart, A. E.  
 Stewart, Alexander.  
 Stewart, Alexander M.  
 Stewart, A. M.  
 Stewart, Elizabeth.  
 Stewart, Esther.  
 Stewart, Fanniebelle.  
 Stewart, Glendy.  
 Stewart, Graeme.  
 Stewart, Mary.  
 Stewart, May.  
 Stewart, Rhoda.  
 Stickney, Nat.  
 Stiles, Grace.  
 Still, Alwina H.  
 Stine, Mary.  
 Stinson, F. M.  
 Stirling, A. G.  
 Stocker, Hugh.  
 Stoddard, L. V.  
 Stokley, Wm. S.  
 Stone, Albert J.  
 Stone, Amasa.  
 Stone, Charles R.  
 Stone, Ella G.  
 Storie, William.  
 Story, Gertie.  
 Straits, City of the.  
 Stricker, Charles P.  
 Stringer, T. J.  
 Strohn, C. B.  
 Strong, Nat.  
 Strong, William L.  
 Struven, Peter C.  
 Stuart, Edwin S.  
 Stuart, James P.  
 Stuart, John.  
 Stuart, John C.  
 Sturtevant, T. L.
- Sullivan, Alex. J.  
 Sullivan, Dennis T.  
 Sullivan, John H.  
 Sullivan, J. K.  
 Sullivan, J. K.  
 Sullivan, Lawrence M.  
 Sullivan, Roger C.  
 Sullivan, Timothy D.  
 Sumner, A. C.  
 Sumner, General.  
 Sunde, Norman.  
 Sutton, E. W., jr.  
 Sutton, Walter E.  
 Snyder, Mary E.  
 Swain, David.  
 Swain, Percy.  
 Swain, Verne.  
 Swain, Verne.  
 Swan, Alden S.  
 Swan, Tom.  
 Swenle, D. J.  
 Sydney, City of.  
 Sylvester, John.  
 Sylvester, Robble F.  
 Symons Major.
- Taft, Helen.**  
 Taggart, Samuel H.  
 Taggart, Grantham I.  
 Taggart, T. R.  
 Talcott, M.  
 Tall, H. L.  
 Tampa, City of.  
 Tanner, O. B.  
 Tarbox, C. and R.  
 Tatum, John W.  
 Taunton, City of.  
 Tawes, James C.  
 Taylor, A. Brooke.  
 Taylor, Helen.  
 Taylor, Hersey D.  
 Taylor, Hudson.  
 Taylor, J. H.  
 Taylor, J. V.  
 Taylor, Julian S.  
 Taylor, Moses.  
 Taylor, R. W.  
 Taylor, R. W., Jr.  
 Taylor, T. M.  
 Taylor, W. F.  
 Taylor, W. S.  
 Taylor, Walton L.  
 Taylor, Willard U.  
 Taylor, William H.  
 Taylor, Young.  
 Taxis, John.  
 Teague, S. E.  
 Teal, J. N.  
 Teed, Bob.  
 Teel, Mary E.  
 Tegtmeyer, Archie.  
 Tell, William.  
 Temple, Flora.  
 Temple, Louise.  
 Tennyson, Wm. B.  
 Terre Haute, City of.  
 Terry, Edwin.  
 Terry, G. S.  
 Terry, J. W.  
 Terry, L. F.  
 Tessler, A. A. C.  
 Thacher, Elben A.  
 Thaw, Evelyn N.  
 Theckla, G.  
 Thom, Gen. George.  
 Thomas, G. W.  
 Thomas, G. H. A.  
 Thomas, Hattie.  
 Thomas, J. M.  
 Thomas, J. P.  
 Thomas, James.  
 Thomas, J. Hickman.  
 Thomas, Katy.  
 Thomas, Mary.  
 Thomas, Tom.  
 Thompson, Alexis W.  
 Thompson, C. D.  
 Thompson, Edith M.  
 Thompson, Eliza J.
- Thompson, Emma E.  
 Thompson, Evelyn M.  
 Thompson, J. W.  
 Thompson, Robert M.  
 Thompson, Smith.  
 Thompson, Thomas.  
 Thompson, Elihu.  
 Thorne, L. S.  
 Thorpe, Sarah.  
 Thorpe, Thomas H.  
 Thrupp, Thomas H.  
 Thurston, Grace.  
 Tibbetts, Vinal H.  
 Tice, George S.  
 Tice, Nettie L.  
 Timanus, E. Clay.  
 Timmins, Edward M.  
 Timmins, John J.  
 Timmins, Thomas F.  
 Tisdale, H. G.  
 Tobey, N. D.  
 Toby, Capt.  
 Todd, Helen.  
 Todd, J. P.  
 Todd, S. J.  
 Toledo, City of.  
 Tolley, Naomi R.  
 Tolley, S. H.  
 Tolman, Lelia E.  
 Tomkins, Calvin.  
 Tomkins, Watson.  
 Toomey, Humphrey.  
 Topeka, City of.  
 Torrey, Nellie.  
 Totman, Lewis C.  
 Tower, Charlemagne, jr.  
 Towle, Wm.  
 Townsend, Edward Y.  
 Townsend, Estella.  
 Townsend, R. G.  
 Tracy, Nellie.  
 Tracy, Thomas.  
 Tracy, Walter.  
 Tracy, William.  
 Travers, E. F.  
 Traverse, City of.  
 Trefethen, N. W.  
 Tremper, Jacob H.  
 Tresselt, A. C.  
 Treu, Martin.  
 Trevor, John B.  
 Trigg, James N.  
 Trimble, Richard.  
 Trinter, Chas. A.  
 Trombly, José.  
 Trotman, M. B.  
 Truby, John M.  
 Truelsen, Chas.  
 Truesdale, William H.  
 Trumppour, D. A.  
 Truslow, S. W.  
 Tucker, Jennie.  
 Tucker No. 2, F. W.  
 Tuckwell, James.  
 Tull, Bertie E.  
 Tull, E. J.  
 Tull, E. James.  
 Turner, C. W.  
 Turner, Charles.  
 Turner, H. B.  
 Turner, Martin E.  
 Tuttle, M.  
 Tyerell, Nellie M.  
 Tyler, Frank.  
 Tyler, Myrtle E.  
 Tyson, Jesse.
- Uhler, Clara E.**  
 Ulrich, Major.  
 Underhill, Gerard.  
 Underwood, F. D.  
 Underwood, Frederick D.  
 Upshur, Wm. M.  
 Upson, Andrew S.  
 Upson, J. E.  
 Uron, George.  
 Utley, E. H.
- Valentin, J. A.**  
 Valvoline, Addie.  
 Van Alst James.
- Van Cott, Cornelius.  
 Van Dusen, Olive B.  
 Van Duzen, B. M.  
 Van Ells, H. M.  
 Van Hise, Charles R.  
 Van Name, Sophia.  
 Van Tuyl, Geo. C., jr.  
 Van Wyck, George H.  
 Van Wyck, Pierre C.  
 Vance, Edgar H.  
 Vancouver, City of.  
 Vanderburg, G.  
 Vanderburg, Geo. W.  
 Washburn, M. L.  
 Washburn, U. F.  
 Washington, Gen'l.  
 Washington, George.  
 Waterbury, James M.  
 Waterman, R. M.  
 Waterville, City of.  
 Watkins, R. E.  
 Watson, Angie B.  
 Watson, C. W.  
 Watson, Harvey.  
 Watson, Hazel L.  
 Watson, J. O.  
 Watson, Ruth C.  
 Watson, V. L.  
 Watt, Archibald.  
 Watt, James.  
 Wattson, Thos. B.  
 Waverly, George.  
 Wawatom, Chief.  
 Wax, Toddy.  
 Wayman, M. D.  
 Weare, Portus B.  
 Weaver, John.  
 Webb, Sarah.  
 Weber, Capt.  
 Weber, M. C.  
 Webster, J. A.  
 Webster, Lionel R.  
 Webster, Thomas B.  
 Weed, Sarah J.  
 Weems, Matilda.  
 Weems, Theodora.  
 Weffing, Lillian.  
 Wehrle, A., jr.  
 Weigand, Frank J.  
 Weir, Hazel.  
 Weir, Nancy.  
 Weir, Winant W.  
 Welch, John T.  
 Welch, Willie.  
 Welder, John J.  
 Welles, T. E.  
 Wellington, T. W.  
 Wellman, Henry.  
 Wells, Erastus.  
 Wells, Evay.  
 Wells, Frederick B.  
 Wells, J. R.  
 Wells, Wm. A.  
 Wentz, Robert C.  
 Wentworth, G. K.  
 Werner, Charles H.  
 West, George R.  
 Wescott, R. L.  
 Wesley, Lewis.  
 Westerbeke, Edward.  
 Westman, Katie C.  
 Weston, Charles.  
 Wetherell, Sarah E.  
 Weyerhaeuser, F.  
 Wheeler, Daniel.  
 Wheeler, Harry R.  
 Wheeler, Irma L.  
 Wheeler, Joe.  
 Wheeler, M. D.  
 Wheeler, Minnie.  
 Whistler, G. N.  
 Whitaker, Byron.  
 White, Bob.  
 White, Chas. N.  
 White, Cora P.  
 White, Helen.  
 White, J. F.  
 White, J. J.  
 White, John J.  
 White, John T.

- White, Lillian.  
 White, Lottie.  
 White, Penderanis.  
 White, Peter.  
 White, Robert.  
 White, T. C.  
 White, Therese.  
 Whiteley, Calvin.  
 Whiteman, H. C.  
 Whiteman, W. H.  
 Whitford, C. N.  
 Whiting, Carrie L.  
 Whiting, Gladys.  
 Whitlock, Charles M.  
 Whitney, A. J.  
 Whitney, H. M.  
 Whitney, James S.  
 Wickham, Wm. H.  
 Wicks, Dora.  
 Wicks, Jennie.  
 Wickwire, Hedge.  
 Wickwire, Theodore H.  
 Widener, Peter A. B.  
 Widlar, Francis.  
 Wiggins, Saml. B.  
 Wilbur, R. S.  
 Wilcox, Annie L.  
 Wilcox, Fannie A.
- Wilcox, Leander.  
 Wilcox, Major.  
 Wilcox, Minot I.  
 Wilcox, Rowland H.  
 Wild, H. C.  
 Wilder No. 2, Jim.  
 Wiley, J. A.  
 Wilkinson, Horace S.  
 Willard, Albert D.  
 Willard, Daniel.  
 Willard, F. S.  
 Willard, Frances.  
 Willett, Nellie.  
 Willett, Thomas.  
 Williams, Charles E.  
 Williams, E. T.  
 Williams, Geo. H.  
 Williams, O. W.  
 Williams, Henry P.  
 Williams, Henry P.  
 Williams, John.  
 Williams, J. H.  
 Williams, J. L.  
 Williams, J. P.  
 Williams, Joseph B.  
 Williams, Kate.  
 Williams, Roger.  
 Williams, Wm. G.
- Willing, Flora M.  
 Willis, E. M.  
 Wilmer, George.  
 Wilmington, City of.  
 Wilmot, Maud.  
 Wilmot, R. W.  
 Wilmot, W. G.  
 Wilson, Anna C.  
 Wilson, Bessie.  
 Wilson, Captain Thomas.  
 Wilson, Elizabeth.  
 Wilson, Ella K.  
 Wilson, Etta M.  
 Wilson, Jennie.  
 Wilson, John P.  
 Wilson, L. H.  
 Wilson, Mathew.  
 Wilson, Thomas.  
 Winnett, Lady.  
 Winchell, B. L.  
 Wing, Chas. C.  
 Winship, Edith Goddard.  
 Winsor, Lucy B.  
 Winter, Herman.  
 Winthrop, Gov.  
 Wise, John.  
 Wistar, Gen'l I. J.  
 Witt, Herman.
- Wittick, Mary.  
 Wohlt, August.  
 Wolf, William H.  
 Wolvin, Augustus B.  
 Wombie, J. J.  
 Wonson, J. W.  
 Wood, Jim.  
 Wood, John A.  
 Wood, Joseph.  
 Wood, Sophie.  
 Wood, T. J.  
 Wood, Will H.  
 Woodall, A.  
 Woodall, Fannie.  
 Woodall, Kittle.  
 Woodbury, Charles Levi.  
 Woods, Arthur.  
 Woods, Elisha.  
 Woods, Frank.  
 Woodward, Col.  
 Woodward, I. C.  
 Woodworth, F. C.  
 Woodriddle, C. L.  
 Wooley, James.  
 Worcester, City of.  
 Worden, Capt.  
 Worth, John M.  
 Wotkyns, Tom S.
- Wotten, Nellie F.  
 Wright, Alfred P.  
 Wright, H. E.  
 Wright, M. B.  
 Wright, N. E.  
 Wright, Walter W.  
 Wyker, J. D.  
 Wyland, J. L.  
 Wyllie, Alexander.
- Yates, Harry.  
 Yerkes, William H., jr.  
 Yoakum, B. F.  
 Yonkers, City of.  
 Yorke, Thomas J., jr.  
 Young, Coe F.  
 Young, Ethel E.  
 Young, Harrie M.  
 Young, Helen.  
 Young, Lavelle.
- Zane, Joseph.  
 Zeigler, Jean R.  
 Zimmerman, Eugene.

## PART III.—UNRIGGED VESSELS.

- Accles, John J.**  
**Adams, James.**  
**Adams, R. Mortimer.**  
**Adsit, E. S.**  
**Albert, Capt.**  
**Aldrich, Hattie L.**  
**Aldrich, Jeannette L.**  
**Aldrich, Lillian.**  
**Aldrich, Lewis W.**  
**Allard, Laura.**  
**Allard, Ruth.**  
**Allen, H. F.**  
**Allore, J. B.**  
**Allore, Joseph A.**  
**Anderson, James R.**  
**Andros, Edmund.**  
**Andy, Handy.**  
**Annan, Edward.**  
**Archer, J.**  
**Arpin, Charles.**  
**Asher, Joseph.**  
**Ashley, William A.**  
**Averill, Stanley E.**
- Habcock, John.**  
**Bailey, Bill.**  
**Baker, D. H.**  
**Baker, Ethel.**  
**Baker, Frank A.**  
**Baker, George C.**  
**Baker, J. W.**  
**Baker, Samuel B., jr.**  
**Baldwin, Frank R.**  
**Baldwin, J. R.**  
**Barnard, Houston.**  
**Barnes, John.**  
**Barratt, Edgar G.**  
**Barrett, James M.**  
**Barrett, L. R.**  
**Barth, Valentine.**  
**Bartley, Daniel F.**  
**Bartley, Edward L.**  
**Barton, Mollie.**  
**Barton, W. M.**  
**Bascom, Benj. H.**  
**Bascom, Oliver B.**  
**Bascom, W. F.**  
**Bass, Geo. F.**  
**Batchelor, Jane.**  
**Baudett, Leo C.**  
**Baxter, William E.**  
**Bedard, A. N.**  
**Beecher, E. B.**  
**Beecher, L. W.**  
**Bein, C. W.**  
**Belden, O. J.**  
**Bellegarde, Joseph.**  
**Bennett, W. J.**  
**Bennett, W. S.**  
**Bergen, Frankie.**  
**Bergen, Maggie.**  
**Bernardine, Mary.**  
**Bertrand, Alexander.**  
**Berwind, Edward J.**  
**Betts, Clarence S.**  
**Bigley, R. J.**  
**Bigelow, Kilby J.**  
**Bigelow, Margaret F.**  
**Biglow, C. Murray.**  
**Biglow, Martha A.**  
**Bird, Bernard E.**  
**Bird, Catherine A.**  
**Bird, Francis J.**  
**Bissell, A. M.**  
**Blades, Wm. B.**  
**Blair, Harry A.**  
**Blair, Hugh.**  
**Blanchard, Joseph.**  
**Block, Lelia M.**  
**Blohm, Robert T.**  
**Bloomington, Wm. C.**  
**Blow, Peter.**  
**Bloxom, J. M.**  
**Boas, Helen R.**  
**Bohnson, Charles.**  
**Bohnson, Christina.**  
**Bohnson, Henry, jr.**
- Boles, Mollie J.**  
**Booth, Edwin.**  
**Boru, Brian.**  
**Bossert, John.**  
**Bouker, J. A., No. —.**  
**Bowen, C. R.**  
**Bowne, S. W.**  
**Boyd, John G.**  
**Brady, Katherine A.**  
**Brady, Owen.**  
**Bradford, William.**  
**Brainard, L.**  
**Bravender, W. H. E.**  
**Breed, F. M.**  
**Brennan, Edward F.**  
**Bresnahan, John F.**  
**Brett, Ellie E.**  
**Brett, Fred.**  
**Brett, Maggie J.**  
**Brewer, Thomas.**  
**Brink, Ben.**  
**Brinnier, P. K.**  
**Brinnier, W. D.**  
**Bristol, L. H.**  
**Brodie, Ernest A.**  
**Brooklyn, City of.**  
**Brooks, Clara.**  
**Brooks, John T.**  
**Brown, B. D.**  
**Brown, George.**  
**Brown, George, & Co., No. 1.**  
**Brown, Ronald J.**  
**Brown, Samuel.**  
**Brown, W. H.**  
**Brulé, Bois.**  
**Buechholz, R. J.**  
**Buel, Katie.**  
**Buell, Mattie V.**  
**Bulger, Annie.**  
**Bulger, James.**  
**Bulger, John.**  
**Bulger, Mary.**  
**Bulger, Thomas.**  
**Bulley, Marion E.**  
**Bullis, Bertha M.**  
**Burchard, R. B.**  
**Burden, I. Townsend.**  
**Burdett, James H.**  
**Burke, Gov. John.**  
**Burlee, John J.**  
**Burlee, William J.**  
**Burleigh, B. W.**  
**Burleigh, Charlie R.**  
**Burmeister, Emily S.**  
**Burns, Perry.**  
**Burt, Alonzo.**  
**Burton, Anthony.**  
**Burton, R. A.**  
**Bush, Myron P.**  
**Bushby, L. A.**
- Cab, J. S.**  
**Cahill, Capt. Peter.**  
**Cahill, Nettie.**  
**Cain, John J.**  
**Caldwell, F. S.**  
**Callahan, Laura.**  
**Calvert, Leonard.**  
**Campbell, J. J.**  
**Carbray, Felix.**  
**Carbray, Margaret.**  
**Carbray, Thomas J.**  
**Carbray, Willie J.**  
**Carey, Teresa M.**  
**Carle, W. A.**  
**Carman, Frank J.**  
**Carr, Katie J.**  
**Carrroll, Anna S.**  
**Carrroll, John J.**  
**Carswell, Nat.**  
**Cavanagh, Mame.**  
**Chambers, Geo.**  
**Chapman, Selena M.**  
**Chase, E. S.**  
**Child, L. P.**  
**Christol, John.**  
**Church, Andrew M.**
- Clark, A. D.**  
**Clark, Alice T.**  
**Clarke, Edward.**  
**Clarkson, George W.**  
**Cleary, Edward F.**  
**Cleary, Neil.**  
**Cleary, Phill H.**  
**Cleary, Phillip H.**  
**Cleary, Thomas.**  
**Cleary, W. J.**  
**Cleaver, Thomas J.**  
**Clemons, G. L.**  
**Clinton, E. R.**  
**Clooney, James.**  
**Clooney, Thomas.**  
**Clute, John.**  
**Cody, W. F.**  
**Coe, Ross L.**  
**Coffin, John D.**  
**Coleman, Edwin F.**  
**Coler, Bird S.**  
**Collins, Jer-miah.**  
**Comfort, James.**  
**Condon, J. R.**  
**Conklin, Ernest.**  
**Connell, Capt. Thos. W.**  
**Connors, Blanche.**  
**Connors, Harry R.**  
**Connolly, Catherine.**  
**Conrad, Charles E.**  
**Conway, Francis.**  
**Conway, George.**  
**Cook, Bob.**  
**Cooley, Geo. D.**  
**Cooper, John P.**  
**Corbett, Wm. P.**  
**Cory, John L.**  
**Costello, Dennis J.**  
**Costello, J. J.**  
**Costello, Joseph.**  
**Costello, M. J.**  
**Costello, Mary V.**  
**Costello, Nora.**  
**Costello, Oliver F.**  
**Cottingham, James.**  
**Cowles, Theo. E.**  
**Crandell, Joseph.**  
**Crane, Walter.**  
**Crane, Walter P.**  
**Creighton, Mary E.**  
**Crissey, Dr. G. W.**  
**Cross, Captain C. W.**  
**Crouse, Hattie A.**  
**Crown, Edwin A.**  
**Cullen, Anna E.**  
**Cullen, Arthur R.**  
**Cullen, Genevieve.**  
**Cullen, J. H.**  
**Cullen, Robt. L.**  
**Cummskey, Katharine A.**  
**Cunningham, Wm. D.**  
**Currie, Marcia.**  
**Curtain, William W.**  
**Curtin, C. J.**  
**Cutler, Dwight G.**
- Dale, E. E.**  
**Dale, Frederick S.**  
**Dagwell, Maria.**  
**Dahlman, I. H.**  
**Dailey, Lilly B.**  
**Dalton, Anna M.**  
**Daly, Annie.**  
**Daly, P. B.**  
**Dare, Virginia.**  
**Davey, John.**  
**Davidson, James.**  
**Davidson, John W.**  
**Davin, John V.**  
**Davis, Charles W.**  
**Davis, Moses.**  
**Davis, Norman H.**  
**Davison, Calvin T.**  
**Deegan, Mary A.**  
**Deegan, Thomas W.**  
**Deering, C. F.**  
**De Gorry, Vincent.**
- De Long, Mary J.**  
**Delaney, James.**  
**Delorme, Celena.**  
**Delorme, Simeon.**  
**Dempsey, Ella A.**  
**Dempsey, John J.**  
**Dempsey, Katherine.**  
**Dempsey, Louis J.**  
**Dempsey, Margaret.**  
**Dempsey, Michael.**  
**Dempsey, Rita.**  
**Denker, Louise.**  
**Derby, Hugh J.**  
**Derby, Jennie L.**  
**Derby, John.**  
**Derby, Joseph.**  
**Derby, M. J.**  
**Devoe, Gertrude A.**  
**Devoe, Stephen M.**  
**Devey, Admiral.**  
**Debolt, William.**  
**Diggs, Frank R.**  
**Diggs, Wm. B.**  
**Dillon, Kenneth.**  
**Dittmar, W. D.**  
**Doherty, Mike.**  
**Doherty, Hugh.**  
**Doherty, J. J.**  
**Doherty, James J.**  
**Doherty, Johnnie.**  
**Dolan, Hubert J.**  
**Dollar, Bessie.**  
**Donaldson, Maggie.**  
**Donaldson, Robert.**  
**Donehue, George C.**  
**Donnelly, M. A.**  
**Donovan, William F.**  
**Dooley, Mr.**  
**Doolin, John.**  
**Dougherty, J. Raymond.**  
**Doyle, James A.**  
**Drayton, Joseph W.**  
**Drucker, Abraham.**  
**Du Bois, Henry E.**  
**Dudley, B. R.**  
**Duffy, James J.**  
**Dumont, Allan H.**  
**Dunham, J. W.**  
**Dunn, Chas. W.**  
**Dunn, Edward.**  
**Dunphy, John J.**  
**Durgin, John C.**  
**Dutcher, Andrew J.**  
**Dwight, John H.**  
**Dwyer, Helen.**  
**Dwyer, James.**  
**Dwyer, James F.**  
**Dwyer, Joan M.**  
**Dwyer, Johanna A.**  
**Dwyer, John.**  
**Dwyer, Robert J.**  
**Dwyer, Thos. F.**  
**Dwyer, Thos. S.**
- Easton, James T.**  
**Eaton, Fred C.**  
**Eck, Willie.**  
**Egan, Agnes.**  
**Egan, Anna.**  
**Egan, John, jr.**  
**Egan, Marguerite.**  
**Egan, Max.**  
**Egerton, William C.**  
**Elliott, F. C.**  
**Elliott, Wm. H.**  
**Embrey, Annie E.**  
**Eno, Harry.**  
**Erath, Frank.**  
**Erison, John.**  
**Ethier, J. S.**
- Fallon, Alice.**  
**Fallon, James F.**  
**Fallon, John J.**  
**Fallon, Walter.**  
**Farmer, Fred F.**  
**Farr, Archie.**  
**Farrar, G. H.**  
**Farrell, James C.**  
**Farrell, M. T.**  
**Fay, Edward.**  
**Featherstone, L. P.**  
**Fee, Mary A.**  
**Fee, W. L.**  
**Feeley, Margaret M.**  
**Feeney, Karan.**  
**Feeney, Maggie.**  
**Feeney, Phillip.**  
**Feeney, Rose Marie.**  
**Fenton, Leman.**  
**Ferris, Andrew.**  
**Field, Alice C.**  
**Fields, Geo. E.**  
**Finnican, Michael E.**  
**Fish, Leon N.**  
**Fisher, Charles.**  
**Fisher, Willis G.**  
**Fisk, John B.**  
**Flannery, Essie.**  
**Flannery, Grace E.**  
**Flannery, Hettie.**  
**Flannery, John, jr.**  
**Flannery, Mary F.**  
**Flesher, Belle V.**  
**Flood, Katie.**  
**Foley, James.**  
**Fonda, Frank W.**  
**Foot, Fred S.**  
**Forsyth, R. A.**  
**Foster, Emily D.**  
**Fout, Jennie.**  
**Francis, Michael.**  
**Francis, L. W.**  
**Franklin, William.**  
**Frederick, Charles.**  
**French, Carlos.**  
**Freston, Fannie.**  
**Freston, Mary.**  
**Fuller, M. H.**
- Gaffney, Mary.**  
**Gage, Thomas.**  
**Gallagher, Helen M.**  
**Gamache, Napoleon.**  
**Gannon, Anna.**  
**Gannon, Annie.**  
**Gannon, John.**  
**Garfield, General.**  
**Garfield, J. A.**  
**Gates, Charles E.**  
**Gates, Fred H.**  
**Gearin, Richard.**  
**George, Miss.**  
**Gibson, Alex J.**  
**Gibbs, C. I., jr.**  
**Giff, Lawrence C.**  
**Giff, Mary.**  
**Gilbert, F. W.**  
**Gilbert, W. F.**  
**Gilligan, Johnnie.**  
**Gilmartin, Daniel T.**  
**Goddard, David.**  
**Godon, Peter.**  
**Goin, C. E.**  
**Goldner, P. C.**  
**Goodrow, N.**  
**Goven, E. J.**  
**Grady, James.**  
**Graham, R. S.**  
**Grant, Capt. E. M.**  
**Grant, General.**  
**Grant, Levi.**  
**Grant, Robert F.**  
**Graves, Edna M.**  
**Graves, Margaret M.**  
**Graves, Nelson Z.**  
**Gray, Emma B.**  
**Gray, Emmett J.**

Green, Gilbert R., jr.  
Green, Wm. F.  
Greer, Margaret T.  
Gregory, Charles N.  
Gregory, James B., jr.  
Grier, Robert.  
Grill, Bertha S.  
Grill, Frank J.  
Grimes, Emma T.  
Griswold, Chester.  
Gross, Elizabeth H.  
Grove, Laurie V.  
Groves, Elizabeth.  
Groves, John J.  
Guinan, Annie J.  
Guinan, Bernard F.  
Guinan, Daniel, sr.  
Guinan, Sarah F.  
Guinan, Willie.  
Guindon, Wm.

Hadfield, Rob.  
Hale, Emma M.  
Hale, Patrick.  
Hale, Peter.  
Hale, Thomas.  
Hall, Albert C.  
Hall, John.  
Hall, Nancy.  
Hallowan, Ellen T.  
Hamilton, Capt. Chas.  
Hammond, Helen.  
Hammond, Katherine.  
Hammond, Mary A.  
Hanchett, O. C.  
Hanley, B. J., and R. E.  
Hanley, Rose.  
Hanley, Theresa.  
Hanson, Willie J.  
Harney, Katie.  
Harrigan, Jas. D., jr.  
Harrigan, Wm. D.  
Harrington, Maggie.  
Harris, A. B.  
Harris, C. C.  
Harris, Charles F.  
Harris, Geo. D.  
Harris, Herbert W.  
Harris, J. H.  
Harris, Marian B.  
Harrison, Gen. Ben.  
Hart, Lillie C.  
Hart, Margaret.  
Hartum, David.  
Harvey, John.  
Harvey, Lizzie.  
Hassett, Thomas.  
Hatch, George E.  
Hauck, Anthony.  
Hawley, Earl.  
Hayden, Dr. John A.  
Healey, John.  
Healey, Maggie F.  
Heaney, Catherine E.  
Heaney, John B.  
Heath, H. R.  
Hebermann, H.  
Heffern, Marlon.  
Heidritter, F. L.  
Helwig, Dr. J. E.  
Hemstreet, G. P.  
Hendrickson, B. C.  
Henry, Ellen G.  
Henry, Michael.  
Henry, Viola.  
Herbert, Howard J.  
Herbert, Margaret.  
Hewitt, B. F.  
Hewitt, J. J., jr.  
Hewitt, Lillian B.  
Hickey, Agnes.  
Hickey, Margaret.  
Higgins, Violet F.  
Higgins, William I.  
Higgins, Wm., No. 14.  
Hill, Geo. W.  
Hill, Hon. R. L.  
Hill, J. A.  
Hilman, W. G.  
Hinckley, B. S.

Hindes, J. G.  
Hines, Irene T.  
Hines, Margaret A.  
Hitchock, O. M.  
Hodgdon, Chas. H.  
Hogan, Josephine.  
Holden, C. E.  
Holden, E. R.  
Holcomb, Dr. B. R.  
Hollerin, Michael.  
Holmes, Morgan L.  
Hook, Marcus.  
Hooper, Mary A.  
Hoornebeck, F. B.  
Hopkins, Peter H.  
Horan, Lizzie.  
Horan, Martin P.  
Horan, Thomas J.  
Horse, William.  
Horton, Roy.  
Howard, Blanche.  
Howard, Edward F.  
Howard, Eleanor B.  
Howard, Joseph.  
Howard, Julia.  
Howard, Wm. Guinan.  
Howard, William J.  
Howe, Edwin J.  
Howe, John A.  
Howell, Walter.  
Howell, Emory W.  
Howes, Wm. T.  
Howland, Wm. L.  
Hoyle, Henry.  
Hoyt, R. H.  
Huber, B.  
Hughes, Mary F.  
Humphreys, J. J.  
Hunt, Alfred E.  
Hunt, G. W.  
Hunt, Harry L.  
Hurcomb, James M.  
Hurd, E. M.  
Hurd, Joseph L.  
Huston, Captain.  
Huston, Harland W.  
Hutton, Jane M.

Irish, J. B.  
Irish, Ned.  
Irving, Margaret.  
Irwin, Dudley M.

Jackson, E. E., & Co., Barge  
No. 3.

Jacobia, Peter M.  
Jagels, Fred'k A.  
Jameson, Captain.  
Jameson, Pardon D.  
Jamison, Katie E.  
Janney, Joseph W.  
Jarrarl, R. H., jr.  
Jefferson, C. E.  
Jefferson, Ella.  
Jenkins, Frank.  
Jennings, Alida J.  
Jennings, Frank.  
Jennings, J. Sarah.  
Johnson, Albert.  
Johnson, C. H.  
Johnson, Guy B.  
Johnson, Harriet.  
Johnson, M. D.  
Johnson, Norman H.  
Johnson, Sara A.  
Johnson, Sarah C.  
Jones, Frank.  
Jones, M. W.  
Jordan, Albert F.  
Jordan, Henry.  
Jordan, Marcello.  
Joshlyn, Henry B.  
Joy, Michael F.  
Joyce, Harry L.  
Julliard, Helen C.  
Jumbo, O. D.

Kane, John P., jr.  
Kaplan, Lena R.  
Keeler, Harry A.

Keeler, Laura M.  
Keeler, William S.  
Kehoe, James.  
Kellam, G. W.  
Kellers, Fred T.  
Kellers, Irmaita.  
Kellers, Isabel.  
Kelley, John J.  
Kelley, Norman.  
Kelly, Estella.  
Kelly, Marie.  
Kelly, Thomas.  
Kelly, Thomas, sr.  
Kennedy, James T.  
Kennelly, Edmund J.  
Horan, Lizzie.  
Kennelly, Ella E.  
Kennelly, Mary A.  
Kennelly, Minnie D.  
Kennelly, Robert J.  
Kenney, Agnes.  
Kenney, Katharine M.  
Kenney, Lawrence.  
Kenney, Mary A.  
Kenny, Nora.  
Kenny, Sarah T.  
Kent, G. H.  
Kerr, Harry W.  
Kibbee, Wm. B.  
Killian, Harry.  
Killian, Joseph H.  
Killian, Willie.  
King, A. B.  
King, Bertell W.  
King, Ethel S.  
King, Hazel M.  
King, Mary B.  
King, Robt. M.  
King, Thomas S.  
Kinney, Theresa.  
Kirwan, James.  
Knight, Wayne.  
Koerber, Lottie.  
Kraft, James.  
Kugler, Frank C.

Lafayette, J. D.  
Lafontaine, Helene.  
Lafountain, W. C.  
Lamb, F. M.  
Lamouintain, Joseph.  
Lane, Annie E.  
Lane, Harry M.  
Lane, John.  
Langan, James H.  
Lange, Capt.  
Langlois, J. P. O.  
Larkin, L. D.  
Lascelles, John H.  
Lawrence, Frank A.  
Lawrence, Nathan.  
La Veck, Limery.  
Leach, David E.  
Leach, Frank.  
Leach, John F.  
Leach, Lillie E.  
Leach, Margaret.  
Lear, Marvin H.  
Leary, L. F.  
Leavy, D. F.  
Lee, Helen M.  
Lee, Herman H.  
Lee, Moody.  
Lee, Rosa W.  
Lee, Sam.  
Leh, J. H.  
Lemay, E. H.  
Lenahan, M. J.  
Leonard, Moses G.  
Leonard, T. M.  
Lethbridge, George.  
Lewis, A. H.  
Lillie, Thomas A.  
Logan, Gen.  
Logue, Howard H.  
Lounsbury, John W.  
Loverty, C. T.  
Low, A. E.  
Low, Seth.  
Lubey, John J.  
Lubey, Maggie G.

Luckes, R. H., No. 2.  
Luster, Charles F.  
Lynch, Wm. J.  
Lynn, Victor.

McAllister, H.  
McAndrew, Jane E.  
McAndrew, Mary J.  
McAndrew, Thomas.  
McBain, John.  
McCaffrey, Charles.  
McCaffrey, Charles A.  
McCann, Fred.  
McCarren, P. H.  
McCarthy, John.  
McClain, Rebecca T.  
McCleary, Joseph.  
McClellan, A. C.  
McClellan, J. H.  
McCoy, Robert.  
McCracken, Robert S.  
McCullough, Nick.  
McDonald, John.  
McEwen, Williams.  
McGeeny, Edward J.  
McGeeny, Thomas.  
McGill, Edward T.  
McGough, P. J.  
McGuire, Elizabeth.  
McIlvaine, Charles C.  
McIlvaine, Cecelia.  
McIlvaine, Helen.  
McIlvaine, Irma.  
McIlvaine, John F.  
McIlvaine, Kathryn.  
McKee, C. H., jr.  
McKenzie, John.  
McLain, Bernard.  
McLain, Edward.  
McLain, Ella.  
McLain, Frank.  
McLain, Hannah.  
McMillen, Charles R.  
McMullen, Arthur.  
McMullen, M.  
McMullen, Thos. A.  
McNall, Esther.  
McNalley, Francis G.  
McNally, Agnes A.  
McNally, Anna M.  
McNally, Celestine.  
McNally, Clarence.  
McNally, James J., jr.  
McNally, Mildred.  
McNally, Mary C.  
McNally, Raymond.  
McNally, Thomas J.  
McNally, Vincent.  
McNaughton, Florence E.  
McNeill Archibald, jr.  
McNeill, Roderick C.  
McRea, John B.  
McWilliams, Albert F.  
McWilliams, Dan.  
McWilliams, Sarah.  
Macdonald, Alexander.  
Mack, Amy R.  
Mackey, George F.  
Mackey, J. W.  
Macksey, Thomas F.  
Maher, Nellie.  
Maitland, Alexander.  
Mann, Ernest M.  
Manning, J. H.  
Manns, Daniel Eno.  
Manville, O. A.  
Manville, John J.  
Marlon, Frank C.  
Markle, W. R.  
Maroney, Patrick.  
Marshall, Eve M.  
Marshall, Jennie E.  
Marshall, Lillian K.  
Marshall, William D.  
Marshall, W. A.  
Marston, Charles T.  
Martin, Anna B.  
Martin, Arty B.  
Martin, Frankie, jr.  
Martin, G. B.

Martin, Henry B.  
Martin, Homer K.  
Martin, Mamie.  
Martin, Mike.  
Martin, O. F.  
Marquand, Henry R.  
Marquand, Samuel, jr.  
Marvil, J. H.  
Mason, Mary.  
Mason, R. P.  
Mason, Thomas.  
Mather, Carrie.  
Mather, Charles L.  
Matthews, James H.  
Matton, John E.  
Maxwell, William H.  
May, Dorothy.  
May, Edith.  
May, George.  
May, Lucy.  
May, Lula.  
May, Violet.  
Mead, Milo.  
Meeker, H. E.  
Meeker, Harry E.  
Mellen, G. K.  
Mesick, Belle F.  
Meyer, Aubrey E.  
Meyer, Margie.  
Meyer, R. M.  
Meyers, Charles E.  
Meyers, Josiah B.  
Meyers, Margaret.  
Millard, H. C.  
Millard, Howard C.  
Millard's, W., Sons.  
Miller, Alvah.  
Miller, C. D. S.  
Miller, Helen A.  
Miller, L.  
Miller, Magdalena.  
Mills, John F.  
Mincher, Isaac.  
Miner, Bertha.  
Miner, John, jr.  
Miner, Phebe.  
Miner, Phelena.  
Mitchell, Hazel.  
Moffitt, Gen'l S.  
Moir, Douglass.  
Moir, James.  
Monk, E. and M.  
Monk, Edward.  
Monk, John T.  
Monk, Loretta.  
Monk, Mary.  
Monk, Matilda C.  
Monk, Thomas.  
Monk, William F.  
Montgomery, J. A.  
Monty, Daniel.  
Mooney, James J.  
Moore, David.  
Moore, J.  
Moore, William C.  
Moore, Wm. C.  
Moran, David.  
Moran, W. M.  
Moreau, Joseph H.  
Moriarty, James B.  
Morrow, C. G.  
Mosso, Eva M.  
Mosso, Wm. H.  
Mott, Henry.  
Mott, J. L., jr.  
Mulford, Charles.  
Mulhall, John.  
Mulholland, James E.  
Mullen, Edward.  
Mullen, John.  
Muller, Janet.  
Muller, L. E.  
Mullin, T. H.  
Mulqueen, Martin J.  
Mulqueen, T. W.  
Munger, D. M.  
Murphy, Anna.  
Murphy, Annie.  
Murphy, Felix.  
Murray, Alfred J.

- Murray, B. A.  
Murray, Catherine.  
Myers, Annie M.  
Myers, Frank W.  
Myers, John R.  
Mylot, Geo. L.
- Nash, Michael E.  
Nealer, William H.  
Neff, Howard L.  
Nelson, W. F.  
Neville, Edward.  
Neville, James M.  
Newcomb, Robert C.  
Newman, T. F.  
Nice, Bertha.  
Nolan, James S.  
Northrup, Sarah E.
- O'Boyle, Anna.  
O'Boyle, Anthony.  
O'Boyle, James.  
O'Boyle, Katie.  
O'Boyle, Nellie.  
O'Brien, Florence.  
O'Brien, Katie M.  
O'Brien, Thomas.  
O' Cain, James.  
O'Callaghan, Elizabeth.  
O'Conner, John V.  
O'Donnell, Annie.  
O'Donnell, Joseph.  
O'Donnell, Katie.  
O'Donnell, Louis.  
O'Hara, B. W.  
O'Hollerain, Simon F.  
O'Leary, J.  
O'Neill, James and John.  
O'Neill, John.  
O'Neill, J. A.  
O'Neill, James T.  
O'Neill, Mamie.  
O'Neill, Marian.  
O'Neill, Thos. A.  
O'Rourke, Charles.  
O'Rourke, W. F., jr.  
Olney, Edward, jr.  
Olney, Ellen.  
Opendbrouw, D. H.  
Orr, Harry S.  
Orr, J. G.  
Orr, Katharine E.  
Osterhoudt, N.  
Owens, John.  
Owens, R. K.
- Palmer, A. H.  
Palmer, Etta A.  
Palmer, Ida.  
Palmer, James.  
Palmer, Lucella.  
Parker, Ellen M.  
Parker, Ethel W.  
Parkhill, Edward W.  
Parsons, L. S.  
Parsons, John R.  
Patrick, R. L.  
Pearson, Joseph T.  
Pechette, Adeline.  
Pechette, Clara.  
Peck, Daniel.  
Peck, W. E.  
Pellett, Jas. H.  
Perham, A. G.  
Perrigo, Annie.  
Perry, Daniel D.  
Peters, Harry T.  
Petrie, Edward R.  
Phalen, Ed.  
Phalen, Elizabeth V.  
Phalen, John J.  
Philo, C. H.
- Pine, Georgia.  
Plauth, Henry.  
Potter, James.  
Potter, John C.  
Potts, Jack.  
Powell, A. H.  
Pratt, E. C.  
Prevost, S. M.  
Price, Dorothy E.  
Prouty, J. L.  
Prouty, L. D.  
Fruyn, H. Sewell.  
Putnam, C. G.
- Quackenbush, T. T.  
Quigley, James M.  
Quigley, John L.  
Quigley, Mary.  
Quigley, Tom and Jim.  
Quinn, Capt. M.  
Quinn, James H.  
Quinn, T. S.
- Raferty, Tim.  
Raferty, John.  
Raferty, Phillip, jr.  
Rakestraw, J. W.  
Ramsey, C. S.  
Ramsey, Chas. H.  
Ray, W. O.  
Raymond, Geo. H.  
Reardon, Cornelius.  
Reardon, Julia.  
Reardon, Mary A.  
Redican, B.  
Redican, John.  
Redican, Lawrence.  
Redican, Sarah.  
Redigan, James.  
Redmond, M. M.  
Reed, George.  
Regner, Augustus.  
Reilly, Edward.  
Reis, John.  
Reiss, John.  
Remillard, Joseph.  
Renois, Dr. H. H.  
Retalick, Richard.  
Restalick, Wm. J.  
Reves, William.  
Reynolds, Belle  
Rhu, Cullene.  
Rice, Senator.  
Richard, Mary M.  
Richards, Alfred.  
Richards, W. W.  
Richardson, J. B.  
Rieckert, August A.  
Rieckert, Joseph J.  
Rieckert, Michael.  
Richter, Thomas M.  
Riley, James W.  
Riley, James W.  
Riley, Wm. P.  
Roach, Helen R.  
Robert, Albert G.  
Robert, Beatrice.  
Robert, Emma and E.  
Robert, Leon.  
Roberts, Alden, jr.  
Roberts, George.  
Roberts, Mary A.  
Robins, Helen F.  
Robinson, Jane A.  
Robinson, Minnie T.  
Rockland, City of.  
Rockwell, Elwin M.  
Roe, Daniel R.  
Roe, George B.  
Roe, J. A.  
Roese, T. L.  
Roffo, Louie.
- Rogers, Charles E.  
Rogers, Leslie E.  
Rogers, Mary B.  
Rogers, W. M.  
Rogers, W. S. and A. L.  
Root, T. S.  
Rosenthal, G. L.  
Ross, James L.  
Ross, James P.  
Ross, Lewis H.  
Roth, Raymond.  
Rowland, C. T.  
Rush, I. L.  
Rush, U. S.  
Rust, Arthur.  
Ryan, Frank.  
Ryan, John.  
Ryan, John J.  
Ryan, William.  
Ryan, Willie.  
Rymer, John F.
- Sage, Robert F.  
Sanders, David E.  
Sanford, F. S.  
Sargent, C. J.  
Saylor, W. J.  
Schillner, M.  
Schlear, Edward A.  
Schoolcraft, Martha L.  
Schoolfield, Emily.  
Schoonmaker, John D.  
Schumann, Louise E.  
Schuyler, C. M.  
Schuyler, Geraldine.  
Scott, B. J.  
Scott, George.  
Scott, Lloyd N.  
Scully, M. Albert.  
Seaman, Gilbert.  
Senecal, Arthur A.  
Shay, A. B.  
Shean, Morris.  
Sheldon, Periam.  
Sheridan, Willie.  
Sherman, Bessie G.  
Sherman, John.  
Sherman, Walter A.  
Sherwood, G. W.  
Shevlin, James.  
Shinners, John B.  
Shotwell, Frederic C.  
Shovah, Eddie.  
Shovah, Henry.  
Shovah, Willie A.  
Shull, W. J. B.  
Shuster, Elizabeth.  
Siegles, M.  
Simmons, Dennis.  
Sinclair, Robert S.  
Singleton, John E.  
Sinnott, William.  
Skeele, Franklin H.  
Skiddy, W. W.  
Slingsby, W. S.  
Sloyan, Francis J.  
Sloyan, Thomas P.  
Smith, Harry Hudson.  
Smith, James W.  
Smith, M. P.  
Smith, N. F.  
Smith, Thos. J.  
Smith, Thompson.  
Smith, Vera.  
Smyth, Francis G.  
Snyder, Andrew J.  
Solomon, Jas. G.  
Somers, H. W.  
Souder, S. A.  
Sparks, Charles K.  
Sparks, Mary J.  
Sparks, Wm. L.
- Spaulding, A. C.  
Spear, Charles.  
Spelman, A. B.  
Spraker, James D.  
Stafford, Mary A.  
Starr, B. A.  
St. Clair, Archie.  
Stenson, John T.  
Stevens, George H.  
Stewart, D. D.  
Stoddard, E. G.  
Stolz, Peter.  
Stone, Joseph W.  
Storin, James.  
Storrs, L. S.  
Stran, Thomas P., jr.  
Striker, Geo. H.  
Studwell, Geo. A.  
Sullivan, Beatrice.  
Sullivan, Capt. Frank.  
Sullivan, E. J.  
Sullivan, J. K.  
Sullivan, John.  
Sullivan, R. E.  
Sumner, William A.  
Swain, George A.  
Sweatman, V. C.  
Sweeney, G. N.  
Sweet, Charles E.  
Sweet, W. N.  
Swift, Joseph.
- Taft, Wm. H.  
Tague, Alice.  
Tague, Charles L.  
Talbot, Enoch.  
Taylor, Ethel M.  
Taylor, Julian S.  
Teague, Frank L.  
Thamer, Lester E.  
Thatcher, Sarah E.  
Thompson, A. W.  
Thompson, John S.  
Tibbits, C. H.  
Timmins, Wm. H.  
Timmins, John J.  
Todd, Percy R.  
Tolar, Jennie B.  
Tom, Capt.  
Townsend, Bessie.  
Tracy, M.  
Traier, M. Walton.  
Trahey, T. H.  
Travis, W. B.  
Trembley, Florence M.  
Trotter, W. C.  
Tryon, Alice.  
Tryon, Anna J.  
Tryon, C.  
Tryon, J. E.  
Tryon, Jessie.  
Tryon, Justis.  
Tryon, Luke.  
Tucker, Evelyn C.  
Tucker, James M.  
Tucker, Michael J.  
Tucker, Thomas A.  
Tucker, Thomas L., jr.  
Tulloch, James A.  
Tunis, Viola W.  
Tupper, George W.  
Turck, W. J.  
Turner, William.  
Tyler, E. S., jr.  
Tyler, Julia E.
- Underwood, G. F.
- Van Slyk, G. S.  
Van Wickel, Robert E.  
Vaughan, Flora M.  
Vann, George F.
- Vincent, S. E.  
Vrooman, A. C.
- Wagman, Lewis B.  
Walker, H. L.  
Walker, O. J., Bros.  
Walker, Samuel.  
Wallace, Lizzie.  
Wallace, Thomas.  
Waller, Bessie.  
Walling, Elmer D.  
Walling, James E.  
Walsh, J.  
Walsh, John.  
Walter, Raymond G.  
Ward, Annie L.  
Ward, Catharine.  
Ward, James P.  
Ward, John J.  
Ward, Mary E.  
Ward, Theo. G.  
Washburn, Edwin D.  
Washburn, Chas. F.  
Waters, Michael W.  
Weber, John W.  
Weber, Peter A.  
Weed, Smith M.  
Weeks, Walter N.  
Wende, H. S., Dr.  
West, B.  
Weston, Mollie.  
Wheeler, Harry A.  
Wheeler, John M.  
White, Allison.  
White, Caroline.  
White, Richard P.  
White, Richard S.  
White, Walter G.  
Whitefield, H. A., jr.  
Whitehead, Charles.  
Whiting, Ira C.  
Whitney, A. C.  
Wight, Mary C.  
Wiley, Robert.  
Wiley, W. C.  
Wilkins, Fred H.  
Willenbrook, Frederick, jr.  
Williams, General.  
Williams, R. H., jr.  
Williams, William J.  
Willis, J. E.  
Wilson, Clinton.  
Wilson, Geo. A.  
Wilson, Grace S.  
Wilson, John, sr.  
Wilson, Wm. J.  
Winant, C. J. No. —.  
Winne, John M.  
Winne, W. A.  
Witherbee, R. M.  
Wixted, James.  
Wolle, William S.  
Wood, Edward S.  
Wood, Martha.  
Wood, Mary Ellen.  
Wood, Mary J.  
Wood, N. H.  
Woodard, Allan J.  
Woods, Katie.  
Woods, Maurice.  
Wright, E. M.  
Wright, Ernest E.
- Yell, Amos.  
Yell, John H.  
Yell, Joseph.  
Yell, Walter H.  
Young, R. H.  
Younglove, F. L.
- Zabriskie, Nelson.  
Zimmer, John.



---

---

**PART IV.**

---

**LOSS OF AMERICAN VESSELS REPORTED DURING FISCAL YEAR 1913.**

---

---

(421)

## LOSS OF AMERICAN VESSELS REPORTED DURING FISCAL YEAR 1913.

The losses embraced in this list are classified as follows:

1. *Foundered.* Casualties due to leaking or capsizing of vessels, including vessels lost at sea not due to causes 3 or 4, and vessels not reported after sailing.
2. *Stranded.* Casualties due to vessels running aground, striking rocks, reefs, bars, etc.
3. *Collided.* Collision between vessels only.
4. *Burned.* Casualties due to fire.
5. *Abandoned.* Abandonment at sea (but not abandonment due to age).
6. *Self-explanatory* causes not included in preceding classification.

NOTE.—Information in columns headed "On board" and "Lives lost" furnished by United States Life-Saving Service.

[Steel vessels in SMALL CAPITALS; iron vessels in *italics*.]

### SAILING VESSELS.

Official No.	Rig.	Name of vessel.	Gross tonnage.	Year built.	On board.	Lives lost.	Casualty.		
							Nature.	Date.	Place.
1443	Sch.	Addie Fuller	217	1867	5	0	Stranded	Aug. 19, 1912	Cutler Head, Me.
497	Sch.	Addie M. Story	61	1867	6	0	do.	Oct. 4, 1912	Rocky Harbor, Newfoundland.
107686	Sch.	Advent	431	1901	8	0	do.	Feb. 16, 1913	Coos Bay, Oreg.
207860	Sch.	Alianza	6	1910	4	1	Foundered	Aug. 21, 1912	Jacobson, P. R.
106761	Sch.	Alice Holbrook	722	1890	8	0	Stranded	Apr. 16, 1913	Hillsboro Inlet, Fla.
1467	Sch.	Almira	26	1868	4	0	do.	Mar. 1, 1913	Sand Island, Ala.
1399	Sch.	Althea Franklin	36	1867	8	8	Foundered		
73	Sch.	Andrew Johnson	13		2	0	Collided with sch. Bessie Reed.	Oct. 16, 1912	Baltimore Harbor, Md.
106404	Sch.	Anna I. Gale	38	1886	3	0	Stranded	Sept. 5, 1912	Sandy Point, Md.
105636	Bkn.	Antioch	986	1876	10	0	do.	Mar. 27, 1913	Oquan Beach, N. J.
107680	Sch.	Arcadia	127	1901	18	0	do.	May 30, 1913	Wolf Cove, Nova Scotia.
247	Sch.	Arrow	30	1864	4	0	do.	Nov. 1, 1912	Cordory, Newfoundland.
105328	Slp.	Augusta	7	1873	1	0	Foundered	Apr. 3, 1912	Galveston Bay, Tex.
3134	Sch.	Bessie C. Beach	341	1880	6	0	Stranded	Dec. 6, 1912	Nepeague Beach, Long Island, N. Y.
3951	Sch.	Borealis	764	1902	11	0	do.	Feb. 10, 1913	Friendly Islands.
3629	Sch.	Burnside	855	1894	4	0	Foundered	Apr. 20, 1913	12 miles south Fire Island Light-ship, N. Y.
126127	Sch.	C. R. Bennett	32	1883	2	0	Stranded	Jan. 3, 1913	Delaware Breakwater, Del.
125980	Sch.	C. W. Seward	18	1881	2	1	Collided with st. s. City of Norfolk.	July 24, 1912	Chesapeake Bay.
127709	Sch.	City of Georgetown	599	1902	8	0	Collided with Ger. st. s. Prinz Oskar.	Feb. 2, 1913	Delaware Capes.
5109	Sch.	Clara Jane	124	1864	4	0	Stranded	Jan. 10, 1913	Eastern Point, Gloucester, Mass.
127315	Sch.	Clara E. Comee	138	1888	0	0	Foundered	July 21, 1912	Providence River, R. I.
127485	Sch.	Clifford N. Carver	1,101	1900	9	0	Stranded	Apr. 2, 1913	Tennessee Reef, Fla.
126831	Slp.	Columbus	19	1892	2	2	Foundered	July 23, 1909	Gulf of Mexico.
125585	Sch.	Compeer	347	1877	30	0	Stranded	July 17, 1912	Bristol Bay, Alaska.
126807	Slp.	Crown	9	1891	2	0	Abandoned	Oct. 24, 1912	Lat. 36° 35' N., long. 75° 11' W.
157526	Sch.	Dauntless	548	1898	9	0	Collided with st. s. St. Helens	Oct. 13, 1912	10 miles off Fort Bragg, Cal.
6816	Sch.	De Mory Gray	401	1874	7	0	Stranded	Nov. 8, 1912	Northport Bay, Long Island, N. Y.
157661	Slp.	Dolorito	6	1885	3	0	do.	May 30, 1913	Rancador Shoal, Fajardo, P. R.
135995	Sch.	E. K. Wood	519	1888	9	0	do.	Nov. 12, 1912	Barrier Island, British Columbia.
136655	Sch.	Endeavor	565	1897	9	1	do.	Sept. 10, 1912	Agna Reef, Fiji Islands.
120384	Sch.	Frances Elizabeth	30	1873	1	1	Explosion	July 11, 1912	Southport, N. C.
120076	Sch.	Fred C. Holden	137	1872	6	0	Foundered	May 30, 1913	Damariscotta Island, Me.
121126	Sch.	Future	613	1900	8	3	do.	Jan. 3, 1913	Lat. 34° 8' N., long. 75° 10' W.
10411	Sch.	General Scott	83	1848	3	0	Stranded	Mar. 26, 1913	Quoddy Bay, Me.
86527	Sch.	Geneva	874	1900	9	0	do.	July 13, 1912	Itapirica, Brazil.
10907	Sch.	Golden Fleece	47	1867	2	0	Burned	Dec. 23, 1912	Warm Springs Landing, Cal.
11609	Sch.	Hattie Wells	376	1867	6	0	Foundered	Nov. 6, 1912	Lake Michigan.
96243	Sch.	Helen Story	58	1893	8	0	Stranded	Feb. 1, 1913	Matagorda Peninsula, Tex.
96273	Sch.	Helena	184	1893	6	0	do.	Apr. 21, 1913	Near Port Clyde, Me.
96479	Sch.	Henry Weiler	400	1900	7	0	Abandoned	Oct. 5, 1912	Lat. 33° 50' N., long. 75° 35' W.
96219	Sch.	Hustler	13	1893	2	0	Burned	Nov. 8, 1912	Lake Michigan.
96385	Slp.	Hustler	14	1897	2	0	Foundered	June 13, 1913	Youngs Island, S. C.
100494	Sch.	Independent	1,157	1891	10	0	Stranded	July 1, 1912	Turks Island, Bahamas.
12096	*Sch.	Iris	62	1897	3	0	do.	Mar. —, 1913	Jackson Harbor, Wis.
6875	Sch.	Iron City	648	1874	9	0	Collided with st. s. Thos. F. Cole.	May 3, 1913	St. Claire River, Mich.
100028	Sch.	Isabelle	35	1872	7	0	Stranded	Sept. 12, 1912	Perdido Bay, Ala.
75612	Sch.	J. M. Harlow	232	1874	5	0	do.	Sept. 20, 1912	St. Martins, Bay of Fundy.
77510	Sch.	James Pierce	1,664	1901	12	0	Collided with Nor. st. s. Fram	Nov. 9, 1912	600 miles off Bahamas.
77367	Sch.	John Maxwell	532	1899	7	6	Stranded	Nov. 1, 1912	New Inlet, N. C.
78846	Sch.	John Swan	716	1889	8	0	do.	Apr. 13, 1913	Cayo Romano, Cuba.

\* Sailed from Pensacola, Fla., Feb. 13, 1913, for Campeche Banks, Mexico, and has not since reported.

## LOSS OF AMERICAN VESSELS REPORTED DURING FISCAL YEAR 1913—Continued.

## SAILING VESSELS—Continued.

Official No.	Rig.	Name of vessel.	Gross tonnage.	Year built.	On board.	Lives lost.	Casualty.		
							Nature.	Date.	Place.
76110	Sch.....	John D. Spreckels.....	266	1880	9	2	Collided with Br. sts. s. Statesman.	Mar. 29, 1913	Point Reyes, Cal.
76420	Sch.....	John H. May.....	363	1883	7	0	Stranded.....	Dec. 24, 1912	Sandy Hook, N. J.
77025	Slp.....	Jolly Tramp.....	7	1892	3	0	do.....	Sept. 6, 1912	Cape Sable, Fla.
77590	Sch.....	Joven Clotilde.....	8	1903	3	0	Foundered.....	Oct. 24, 1912	Near Mannabo Light, P. R.
14395	Bkn.....	Klikitat.....	493	1881	10	0	Stranded.....	Nov. 12, 1912	Honili Point, Hawaii.
14773	Sch.....	L. Snow, jr.....	43	1851	2	1	do.....	Mar. 22, 1913	West Penobscot Bay, Me.
141766	Sch.....	L. Herbert Taft.....	1,492	1901	12	0	do.....	Dec. 19, 1912	Romer Shoals, New York Bay.
14717	Sch.....	Laura Tompkins.....	16	1849	2	1	Foundered.....	Mar. 2, 1913	10 mile southeast Cobbs Island, Va.
141115	Sch.....	Lewis W. Moore.....	10	1891	1	0	do.....	....., 1912	Galveston Bay, Tex.
140619	Sch.....	Lillebonne.....	218	1883	6	1	do.....	Aug. 29, 1912	San Francisco, Cal.
15806	Sch.....	Little Georgy.....	52	1870	3	0	do.....	Oct. 9, 1912	Straits of Mackinac.
206337	Slp.....	Little Reca.....	6	1911	2	0	do.....	Jan. 2, 1913	Stono River, S. C.
15745	Slp.....	Lizzie Lane.....	19	1871	3	0	Stranded.....	Jan. 5, 1912	Piney Point, Md.
140177	Sch.....	Lottie Byrnes.....	97	1876	9	0	do.....	Oct. 21, 1912	Newfoundland.
90583	Sch.....	Marengo.....	648	1873	5	0	do.....	Oct. 10, 1912	Port Colborn, Ontario.
90748	Sch.....	Margie Smith.....	61	1875	8	0	do.....	Oct. 17, 1912	Newfoundland.
92636	Slp.....	Marguerite.....	7	1895	2	0	do.....	Nov. 1, 1912	West Penobscot Bay, Me.
76354	Bkn.....	Mary Barry.....	608	1882	9	0	Foundered.....	Mar. 17, 1913	Lat. 33° 28' N., long. 75° 30' W.
92223	Sch.....	Mary B. Baird.....	908	1890	10	0	do.....	June 27, 1912	Lat. 33° 15' N., long. 74° 24' W.
92214	Sch.....	Massachusetts.....	141	1901	20	0	Stranded.....	Mar. 28, 1913	Miquelon Island, Nova Scotia.
92530	Sch.....	Miranda.....	108	1893	9	0	do.....	Dec. 20, 1912	Bonne Bay, Newfoundland.
209055	Sch.....	Montrose W. Houck.....	1,104	1911	9	0	do.....	Feb. 18, 1913	Curratuck Beach, N. C.
17821	Sch.....	Myra Sears.....	38	1849	2	0	do.....	Nov. 4, 1912	Portsmouth Harbor, N. H.
18665	Slp.....	Nancy Planter.....	12	1870	3	0	do.....	Aug. 27, 1911	Charleston, S. C.
18473	Sch.....	Newell Hubbard.....	55	1867	5	0	Foundered.....	Sept. 25, 1912	Bar Point, Mich.
130496	Sch.....	Nora.....	13	1890	1	0	do.....	Nov. 24, 1912	Horn Harbor, Va.
155346	Sch.....	Olympia.....	77	1899	14	6	Collided with Br. st. s. Sacramento.	June 17, 1913	40 miles south Sable Island, Newfoundland.
19697	Sch.....	Palmetto.....	32	1864	4	0	Foundered.....	May 21, 1911	Norfolk, Va.
150962	Sch.....	Paul Palmer.....	2,193	1902	10	0	Burned.....	June 15, 1913	Cape Cod, Mass.
200331	Sch.....	Pendleton Brothers.....	970	1903	8	0	Stranded.....	Mar. 17, 1913	Tortugas Reefs, Fla.
92072	Sch.....	Pendleton Satisfaction.....	524	1889	8	0	do.....	Feb. 3, 1913	Cape Haytian, Haiti.
150134	Bkn.....	Penobscot.....	1,133	1878	12	0	Burned.....	Mar. 21, 1913	Concepcion, Uruguay.
150501	Bgn.....	Pitcairn.....	156	1890	8	0	Stranded.....	Oct. 17, 1912	Mindoro, P. I.
20419	Sch.....	Pride of the Port.....	32	1872	5	0	do.....	July 20, 1912	Seal Island, Nova Scotia.
111048	Sch.....	Rosa T.....	21	1893	2	0	Foundered.....	....., 1912	Galveston Bay, Tex.
110087	Sch.....	Rouse Simmons.....	205	1868	11	11	do.....	Nov. 23, 1912	Near Two River Point, Wis.
209183	*Sch.....	S. O. Co. No. 87.....	2,052	1911	10	0	do.....	Dec. 15, 1912	Gulf of Mexico.
116722	Sch.....	S. P. Blackburn.....	1,756	1896	11	0	do.....	Jan. 26, 1913	Lat. 34° 40' N., long. 70° 35' W.
116535	Sch.....	S. P. Willard.....	127	1892	9	0	Stranded.....	Dec. 28, 1912	Guyon Island, Nova Scotia.
116028	Sch.....	Sallie I'on.....	550	1884	0	0	Burned.....	June 30, 1912	Portland, Me.
116845	Sch.....	Sam'l T. Beacham.....	185	1898	6	0	Collided with Br. st. s. Teodoro de Larrinaga.	Mar. 30, 1913	Florida Straits, Fla.
117089	Sch.....	Savannah.....	584	1901	9	0	Stranded.....	Dec. 27, 1912	Frying Pan Shoals, N. C.
115458	Sch.....	Serena S. Kendall.....	136	1876	4	4	Foundered.....	Oct. 1, 1912	Cape Cod, Mass.
115054	Sch.....	Silver Spray.....	124	1872	3	0	Stranded.....	Sept. 1, 1912	Menomoy, Cape Cod, Mass.
145857	Sch.....	Thomas S. Dennison.....	1,491	1900	10	0	Foundered.....	Jan. 3, 1913	100 miles south Pascagoula, Fla.
161579	Sch.....	Viking.....	1,017	1888	9	0	Stranded.....	Jan. 29, 1913	Guadaloupe, West Indies.
81778	Sch.....	W. H. Dix.....	212	1901	8	0	do.....	July 9, 1912	Old Providence Island, U. S. C.
80044	Sch.....	William Rice.....	133	1869	3	0	do.....	Nov. 7, 1912	Boothbay, Me.
80950	Sch.....	William T. Donnell.....	538	1883	6	0	do.....	Jan. 4, 1913	Maces Bay, New Brunswick.
28004	Sch.....	Zacheus Sherman.....	767	1880	9	0	do.....	Feb. 28, 1913	Gull Shoal, N. C.

## STEAM VESSELS.

208599	Ga. s.....	A. M. P.....	33	1911	2	0	Burned.....	Aug. 14, 1912	Dennis Island, Detroit River.
200743	*St. p.....	Adeline.....	45	1904	6	0	Foundered.....	Jan. 6, 1913	Caruthersville, Mo.
203484	Ga. s.....	Agnes.....	7	1906	7	0	do.....	Oct. 7, 1912	Arcadia, Mich.
3902	Ga. s.....	Beulah.....	6	1901	1	0	do.....	Sept. 9, 1912	Blue Hill Bay, Me.
76769	*St. p.....	Biscayne.....	276	1888	15	0	Stranded.....	Apr. 12, 1913	Pine Island, North River, Fla.
204328	*Ga. p.....	Bodaker.....	175	1892	4	0	Foundered.....	Dec. 31, 1912	Mound City, Ill.
204917	*Ga. p.....	Border City.....	27	1908	5	0	Burned.....	Nov. 16, 1912	Trustee Bend, Ark.
205492	Ga. s.....	Boss Carrie.....	8	1906	1	0	do.....	Oct. 17, 1912	California Landing, Cal.
2576	Ga. s.....	Breeze.....	16	1869	0	0	Stranded.....	Jan. 3, 1913	Prudence Island, R. I.
123270	Ga. s.....	C. A. Pierce.....	13	1885	2	0	do.....	....., 1912	Marco, Fla.
201881	*St. p.....	C. M. Pate.....	82	1904	22	2	Burned.....	Aug. 14, 1912	Gramercy, La.
126323	Ga. y.....	Carlie and Virginia.....	22	1885	3	0	do.....	Dec. 9, 1912	Kent Island, Md.
206994	Ga. s.....	Carrie B.....	12	1912	5	0	do.....	May 29, 1913	Tennessee River.
206454	Ga. s.....	Carrie E.....	23	1907	3	0	Foundered.....	Oct. 11, 1912	Lake Michigan.
208423	St. s.....	Casco.....	533	1906	19	0	Stranded.....	June 27, 1913	Near Piedras Blancas Light, Cal.
200797	Ga. s.....	Catherine D. Enos.....	45	1904	12	0	do.....	Sept. 29, 1912	Isle au Haut, Me.

## LOSS OF AMERICAN VESSELS REPORTED DURING FISCAL YEAR 1913—Continued.

## STEAM VESSELS—Continued.

Official No.	Rlg.	Name of vessel.	Gross tonnage.	Year built.	On board.	Lives lost.	Casualty.		
							Nature.	Date.	Place.
206776	*St. p.	City of Florence.....	82	1909	56	3	Collided with st. s. Tomahawk.	Feb. 8, 1913	Coffee Landing, Tenn.
126319	*Ga. s.	Clara Ida.....	30	1885	3	0	Stranded.....	Feb. 6, 1913	Bolivar Point, Tex.
126864	St. p.	Columbia.....	260	1892	0	0	Burned.....	Jan. 20, 1913	Jeffersonville, Ind.
206836	Ga. s.	Columbia.....	8	1900	0	0	do.....	June 5, 1912	Knights Landing, Cal.
202960	St. s.	Commodore.....	145	1905	9	1	Foundered.....	Nov. 25, 1912	Neuvas, Cuba.
204621	Ga. s.	Condor.....	42	1906	2	0	Stranded.....	Nov. 17, 1912	Yaquina River Bar, Oreg.
126839	St. s.	Corona.....	23	1892	4	0	Burned.....	Nov. 2, 1912	Patapsco River, Md.
126896	Ga. s.	Crescent.....	9	1892	1	0	do.....	Sept. 1, 1913	Utsalady, Wash.
85800	St. s.	Culligan.....	1,748	1883	16	0	Foundered.....	Feb. 27, 1912	Grand Island, Lake Superior.
80390	St. s.	Dover.....	617	1873	15	0	Stranded.....	Oct. 2, 1912	St. Johns River, La.
135814	St. s.	El Dorado.....	3,531	1884	39	39	Foundered.....		
136153	Ga. s.	Elgin.....	6	1887	0	0	Burned.....	Feb. —, 1909	Chatham, Mass.
136047	Ga. s.	Elsie.....	6	1880	2	0	Stranded.....	Nov. 29, 1911	Naticook, Long Island. N. Y.
206227	Ga. s.	Elsie E.....	14	1909	2	0	Struck dock.....	Dec. 7, 1912	Burley Lagoon, Wash.
136556	*St. p.	Eulalia.....	231	1896	5	0	Burned.....	Apr. 25, 1910	Beresford, Fla.
120356	St. s.	Falcon.....	176	1879	25	0	Collided with st. s. Amaganselt.	Aug. 22, 1912	Handkerchief Shoal, Mass.
207449	Ga. y.	Fanny M.....	25	1910	3	0	Burned.....	Aug. 18, 1912	Puget Sound, Wash.
136048	St. s.	Faustin.....	256	1882	8	0	Foundered.....	Sept. 4, 1912	Detroit River.
120210	St. p.	Flora.....	561	1875	3	2	Burned.....	Dec. 2, 1912	Chicago, Ill.
116146	St. p.	Fordham.....	728	1887	8	0	do.....	Apr. 7, 1913	Shooter Island, N. Y.
202070	*St. p.	Fountain City.....	65	1905	26	0	Struck obstruction.....	May 5, 1913	Robertsport, Ky.
208120	*Ga. p.	FREDERICK.....	11	1910	3	0	Stranded.....	Nov. 1, 1911	Altamaha River, Ga.
86650	Ga. s.	George H. Lubee.....	73	1902	14	0	do.....	May 24, 1913	Penobscot Bay, Me.
210833	Ga. y.	Georgena.....	64	1912	4	0	Burned.....	Jan. 16, 1913	Savannah River, Ga.
86048	Ga. s.	Gertrude.....	6	1889	2	0	Stranded.....	Jan. 3, 1913	Tremont, Me.
209007	Ga. y.	Glenwood.....	21	1911	2	0	Explosion.....	Aug. 18, 1912	Greenville, N. J.
93960	St. s.	Grit.....	31	1888	3	0	Burned.....	Aug. 4, 1912	Days Point, James River, Va.
201922	Ga. s.	Guy.....	12	1905	2	0	do.....	May 19, 1911	Elizabeth City, N. C.
96127	St. s.	Harbor.....	50	1891	6	0	do.....	Aug. 30, 1912	Maurice River, N. J.
77080	St. s.	Harriet.....	28	1893	3	0	do.....	Aug. 24, 1912	Keasby, N. J.
203240	Ga. s.	Hattie Mae.....	10	1906	3	0	do.....	Jan. 16, 1913	Tampa Bay, Fla.
207896	Ga. s.	Helen Marie II.....	12	1909	3	0	do.....	Sept. 4, 1912	Raccoon Island, N. J.
95382	St. s.	Henry S. Sill.....	35	1875	0	0	do.....	May 6, 1913	Marine City, Mich.
95524	*St. p.	Herald.....	293	1878	1	0	do.....	Nov. 4, 1912	Oakland, Cal.
203683	Ga. y.	Huntress.....	76	1906	9	3	do.....	Jan. 6, 1913	Cape Canaveral, Fla.
205561	*St. p.	I. N. Fleisher.....	99	1908	9	0	do.....	Jan. 12, 1913	Uniontown, Ky.
100771	Ga. s.	Ida Caroline.....	22	1902	2	0	Stranded.....	Oct. 11, 1912	Beaver Island, Lake Michigan.
100399	St. s.	Idier.....	57	1886	5	0	Collided with st. s. Old Colony.	July 24, 1912	New York, N. Y.
100402	St. s.	Imperator.....	93	1886	6	0	Collided with st. s. Riverside.	Sept. 9, 1912	Philadelphia, Pa.
205680	St. s.	Iola.....	72	1908	7	0	Burned.....	July 6, 1912	Tampa Bay, Fla.
100558	*St. p.	Isaac M. Mason.....	114	1893	2	0	do.....	Mar. 4, 1913	Cooks Ferry, Ohio River.
203390	St. s.	J. J. Loggie.....	404	1908	19	0	Stranded.....	Oct. 19, 1912	Arguello Point, Cal.
77523	St. s.	JAMES GAYLEY.....	4,777	1902	27	0	Collided with st. s. Rensselaer.	Aug. 7, 1912	Lake Superior.
205724	St. s.	Jas. T. Staples.....	365	1908	78	16	Explosion.....	Jan. 9, 1913	Tombigbee River, Ala.
76529	St. s.	Joseph C. Suit.....	318	1884	11	0	Collided with st. s. City of Detroit III.	May 30, 1912	Detroit River.
202071	*St. p.	Juanita.....	47	1905	2	0	Stranded.....	—, 1912	Gulf of Mexico.
136119	Ga. s.	Judge.....	17	1890	5	3	do.....	Nov. —, 1909	Tuckernuck Island, Mass.
77555	St. s.	JULIA LUCKENBACH.....	3,100	1882	29	16	Collided with Br. st. s. Indrakuala.	Jan. 3, 1913	Chesapeake Bay.
207788	*Ga. p.	Katie May.....	26	1910	2	0	Burned.....	Feb. 8, 1913	Black River, Ark.
140965	Ga. s.	L. O. Muir.....	18	1888	2	0	do.....	Sept. 23, 1912	Elizabeth City, N. C.
203800	Ga. s.	Lady Ellen.....	20	1906	1	0	do.....	Aug. 26, 1912	Houma, La.
141123	Ga. s.	Lena Maud.....	7	1884	2	0	Stranded.....	Jan. 4, 1913	West Tremont, Me.
208312	*St. p.	Liberty.....	37	1908	12	0	Foundered.....	Oct. 15, 1912	Baton Rouge, La.
204257	*Ga. p.	Little Clara.....	8	1907	3	0	do.....	Dec. 31, 1912	Mound City, Ill.
205581	*Ga. p.	Lizette.....	6	1906	2	0	Crushed by ice.....	—, 1912	Missouri River.
141018	St. s.	Luther Loomis.....	29	1889	8	0	Burned.....	May 14, 1913	Chicago, Ill.
203075	*St. p.	M. F. Bradford.....	46	1906	1	0	Foundered.....	Aug. 10, 1911	Stafford, La.
75173	St. s.	M. P. Howlett.....	53	1888	4	0	Burned.....	Nov. 28, 1912	Cramer Hill, N. J.
92523	St. s.	Madeleine.....	74	1893	7	0	Abandoned.....	June 10, 1912	12 miles southeast Cape Lookout Lightship, N. C.
201340	St. s.	Margaret.....	203	1904	10	1	Struck submerged wreck.....	Dec. 30, 1912	Near Avalon, N. J.
206561	St. s.	Margaret D.....	31	1909	7	0	Foundered.....	Mar. 19, 1913	Off coast of Massachusetts.
204804	Ga. s.	Margaret R.....	7	1905	2	0	do.....	Aug. 18, 1912	Owensburg, Ky.
209288	Ga. y.	Marguerite H.....	31	1911	7	0	Burned.....	Oct. 22, 1912	Near Whiddy Island, Wash.
207992	Ga. y.	Marie.....	11	1910	8	0	do.....	Apr. 22, 1913	Manzas River, Fla.
93335	*St. p.	Mars.....	132	1902	11	0	Foundered.....	Aug. 5, 1912	Winona, Minn.
208025	Ga. s.	Mary C.....	14	1910	1	0	Burned.....	Apr. 11, 1913	Mayport, Fla.
210783	Ga. s.	Maryland.....	51	1912	4	0	do.....	June 5, 1913	San Rafael Creek, Cal.

<sup>1</sup> Sailed from Baltimore, Md., Jan. 1, 1913, for Galveston, Tex., and has not since reported.

† Composite.

## LOSS OF AMERICAN VESSELS REPORTED DURING FISCAL YEAR 1913—Continued.

## STEAM VESSELS—Continued.

Official No.	Rtg.	Name of vessel.	Gross tonnage.	Year built.	On board.	Lives lost.	Casualty.		
							Nature.	Date.	Place.
210235	Ga. s.	Matilda	8	1912	2	0	Burned	Jan. 19, 1913	Manteo, N. C.
91910	Ga. s.	Mattie and Lena	15	1887	3	0	Stranded	Oct. 2, 1910	Fort Pond, Long Island, N. Y.
209453	Ga. s.	Maydelle	15	1899	3	0	Burned	Nov. 17, 1912	Galveston Bay, Tex.
93293	Ga. s.	May Flower	8	1902	9	0	do	Dec. 30, 1912	Coos Bay, Oreg.
91271	Ga. s.	Middy	10	1880	3	0	do	July 28, 1912	St. Simons Island, Ga.
206277	Ga. s.	Mignonnette	14	1909	1	0	do	June 8, 1913	Delco Point, Admiralty Inlet, Wash.
91478	St. s.	Monarch	43	1882	13	5	Foundered	Feb. 3, 1913	Dumbarton Landing, Mississippi River.
91504	St. s.	Monarch	143	1882	12	0	do	Nov. 17, 1912	Boca Grande, Cuba.
206170	Ga. s.	Nashville	8	1909	2	0	Burned	Sept. 22, 1912	Caruthersville, Mo.
206565	Ga. s.	Neches	15	1909	2	0	do	Oct. 25, 1912	Beaumont, Tex.
130925	St. s.	Nick	9	1901	2	1	Foundered	Aug. 31, 1912	Near Long Point, Minn.
202085	Ga. s.	Oakland	146	1905	11	0	Stranded	Oct. 23, 1912	Dry Bay, Alaska.
204261	*St. p.	Oscola	52	1907	3	0	do	May 10, 1911	Altamaha River, Ga.
205798	Ga. s.	Osprey	43	1908	5	5	do	Nov. 1, 1912	Coos Bay Bar, Oreg.
206363	Ga. s.	Owl	7	1908	1	0	Burned	Dec. 12, 1912	Atchafalaya River, La.
204274	*Ga. p.	Palace	83	1907	6	0	Foundered	Jan. 20, 1912	Weston, Ky.
205739	Ga. s.	Pat	8	1908	2	0	Stranded	Apr. —, 1913	St. Simons Beach, Ga.
206416	Ga. s.	Petrel	23	1909	4	0	do	Aug. 19, 1912	Nantucket Shoals, Mass.
150416	St. s.	Philadelphia	40	1887	4	0	Burned	Jan. 24, 1913	Camden, N. J.
150995	St. s.	Pine Lake	388	1895	11	1	Collided with st. s. Fleetwood	Oct. 21, 1912	Lake St. Clair, Mich.
206878	Ga. s.	Potlatch	10	1911	1	0	Stranded	Nov. 4, 1912	Protection Island, Wash.
111420	Ga. s.	Redfield	10	1895	1	0	Foundered	July —, 1911	Lake Pepin, Ill.
207306	Ga. s.	Richard	15	1910	0	0	Burned	July 24, 1911	Bayocean, Oreg.
205174	Ga. s.	RIVERSIDE	1,838	1908	29	0	Stranded	June 19, 1913	Near Cape Mendocino, Cal.
111310	Ga. y	Roamer	30	1900	5	0	Burned	July 13, 1912	Mariner Harbor, N. Y.
127310	St. s.	Rosecrans	2,976	1883	36	36	Stranded	Jan. 3, 1913	Columbia River Bar, Oreg.
209197	Ga. s.	Ruby W.	16	1911	3	0	Burned	Aug. 4, 1912	Orangedale, Fla.
126125	St. s.	S. K. Martin	302	1883	12	0	Foundered	Oct. 12, 1912	Near Erie, Pa.
23118	St. s.	S. S. Wyckoff	267	1864	13	2	Collided with st. s. Heroine	Mar. 13, 1913	New York Harbor.
117093	*St. p.	Sadie Lee	179	1901	106	0	Foundered	Nov. 15, 1912	Dennis Landing, Mississippi River.
116900	Ga. s.	Samosa	377	1898	21	0	Stranded	Jan. 28, 1913	Near Point Reyes Light, Cal.
206046	Ga. s.	Scioto	11	1907	1	0	Burned	Mar. 18, 1913	Stellacoom, Wash.
208307	Ga. s.	Sea Bird	12	1908	2	0	Stranded	Jan. 6, 1913	Monterey Beach, Cal.
208494	Ga. s.	Selma S.	17	1911	3	0	Burned	Nov. 21, 1912	Sanford, Fla.
205249	Ga. s.	Senrab	23	1908	3	0	do	Oct. 30, 1912	Phoenix Park, St. Johns River, Fla.
116380	Ga. s.	Shenandoah	110	1890	17	0	Collided with sch. Addie M. Lawrence	Aug. 27, 1912	Near Nantucket, Mass.
117034	Ga. s.	Skipper	6	1893	0	0	Burned	Aug. 6, 1912	New York, N. Y.
111257	St. s.	South Shore	73	1889	26	0	Foundered	Nov. 24, 1912	Lake Superior.
209438	Ga. y	Spatula	10	1910	7	0	Burned	Aug. 12, 1912	Fish Creek, Wis.
203250	Ga. s.	Starling	13	1906	1	0	do	Feb. 1, 1913	Utsalady, Wash.
210299	*Ga. p.	The Lauderdale	9	1912	14	0	do	May 11, 1913	Sheffield, Ala.
145830	*St. p.	Thealka	45	1899	7	0	Crushed by ice	Feb. 8, 1912	Whitehouse, Ky.
145884	Ga. s.	Three Sisters	52	1901	3	3	Stranded	Nov. 23, 1912	Red River Bluffs, Wis.
206445	Ga. s.	Two Brothers	11	1906	3	3	Foundered	do	Pentwater, Mich.
206773	Ga. s.	Two Bros	7	1909	0	0	Burned	Jan. 26, 1913	Northport, Mich.
25289	St. s.	Uganda	2,298	1892	17	0	Foundered	Apr. 19, 1913	Lake Michigan.
161909	Ga. s.	Vandalla	141	1898	11	1	Burned	Jan. 27, 1913	St. Petersburg, Fla.
161879	St. s.	VASCO	298	1893	21	0	Stranded	Feb. 7, 1913	Yabucoa, P. R.
206453	St. s.	Vera	49	1909	9	0	Burned	Mar. 27, 1913	Houston, Tex.
208637	*Ga. p.	Victoria	60	1907	2	0	Foundered	Apr. 2, 1912	Buford, N. Dak.
203019	Ga. s.	W. W. Phipps	13	1906	3	0	Burned	Nov. 4, 1912	Tampa Bay, Fla.
130261	St. s.	West Shore	196	1882	19	0	Stranded	Sept. 15, 1912	Chesapeake Bay.
81600	St. s.	William H.	38	1898	4	0	do	Dec. 10, 1912	Lake Michigan.
27638	Ga. s.	Yale	14	1890	3	0	Burned	Sept. 9, 1912	Puget Sound, Wash.

## UNRIGGED VESSELS.

163038	Barge	Anna R.	405	1905	2	2	Foundered	Feb. 5, 1913	Bartlett Reef, Long Island, N. Y.
53281	Barge	BANGOR	1,159	1893	5	0	Stranded	Dec. 7, 1912	Hampton Roads, Va.
37509	C a n a l boat.	Frankie J. Smith	99	1884	1	0	Crushed by ice	Apr. 1, 1912	Whitehall, N. Y.
164041	Barge	Guyton No. 10	149	1909	2	0	Foundered	Jan. 3, 1911	Gulf of Mexico.
62551	C a n a l boat.	H. B. Bates	95	1885	1	0	Crushed by ice	Feb. 15, 1912	Whitehall, N. Y.
163706	Barge	Hopper	280	1901	1	0	Burned	Mar. 13, 1913	Galveston, Tex.
145011	Barge	Joseph A. O'Brien	218	1874	2	0	do	July 11, 1912	Albermarle Sound, N. C.
50949	Barge	Massachusetts	270	1873	0	0	Foundered	Jan. 21, 1913	Near New London, Conn.
164184	Barge	N. A. D. Co. No. 5	254	1912	2	0	do	May 28, 1912	Lat. 26° 86' N., long. 96° 25' W.
165835	Barge	N. A. D. Co. No. 6	254	1912	2	0	do	do	Do.
164720	Scow	P. G. No. 1	33	1912	1	0	Stranded	Apr. 12, 1912	Montague Island, Alaska.
164785	Scow	P. G. No. 4	7	1912	1	0	do	do	Do.



LOSS OF AMERICAN VESSELS REPORTED DURING FISCAL YEAR 1913—Continued.  
UNRIGGED VESSELS—Continued.

Official No.	Rig.	Name of vessel.	Gross tonnage.	Year built.	On board.	Lives lost.	Casualty.		
							Nature.	Date.	Place.
164766	Scow....	P. G. No. 5.....	7	1912	1	0	Stranded .....	Apr. 12, 1912	Montague Island, Alaska.
54495	Canal boat.	Pierre Dionne.....	103	1889	1	0	Foundered.....	Oct. 26, 1912	Louise Basin, Quebec.
54509	House boat.	Pleasure.....	39	1903	2	0	Burned.....	Apr. 1, 1913	Alexandria Bay, N. Y.
56545	Barge....	Richard Jackson.....	230	1880	1	0	Foundered.....	Mar. 6, 1913	New York, N. Y.
58049	Barge....	Scott Brothers.....	140	1888	1	0	do.....	Sept. 11, 1911	Bridgeport, Conn.
163139	Barge....	Sesnon No. 13.....	24	1906	0	0	do.....	Nov. 1, 1912	Nome, Alaska.
37897	Canal boat.	Shovah Brothers.....	105	1888	1	0	do.....	Nov. 12, 1911	Isle La Motte, Vt.
164171	Canal boat.	United Workman.....	101	1891	0	0	Burned.....	Nov. 14, 1912	Near Rochester, N. Y.
163108	Barge....	Violet Blossom.....	374	1907	1	0	Collided with st. s. McAlister Bros.	Feb. 20, 1913	New York, N. Y.
62937	Barge....	Waul.....	534	1892	1	0	Foundered.....	Dec. 24, 1912	Near St. Andrews Bar, Gulf of Mexico.

RECAPITULATION OF LOSS OF AMERICAN VESSELS.

Class.	No.	Tons.	On board.	Lives lost.	Class.	No.	Tons.	On board.	Lives lost.
Merchant vessels:					Yachts: Steam.....	9	290	48	3
Sailing.....	100	38,769	653	59					
Steam.....	128	31,046	1,139	140					
Unrigged.....	22	4,880	29	2					
Total.....	250	74,695	1,821	201					

---

---

**PART V.—GOVERNMENT VESSELS, 1913.**

---

**UNITED STATES NAVY.**

**UNITED STATES ARMY:**

**QUARTERMASTER'S DEPARTMENT.**

**ENGINEER DEPARTMENT.**

**ORDNANCE DEPARTMENT.**

**TREASURY DEPARTMENT:**

**REVENUE-CUTTER SERVICE.**

**PUBLIC HEALTH SERVICE.**

**DEPARTMENT OF COMMERCE:**

**LIGHTHOUSE SERVICE.**

**COAST AND GEODETIC SURVEY.**

**BUREAU OF FISHERIES.**

**BUREAU OF NAVIGATION.**

**DEPARTMENT OF LABOR:**

**BUREAU OF IMMIGRATION.**

**INTERIOR DEPARTMENT:**

**RECLAMATION SERVICE.**

**ISTHMIAN CANAL COMMISSION.**

# VESSELS OF THE UNITED STATES NAVY.

[Steel vessels in SMALL CAPITALS, iron in *italics*, wood in roman.]

Name and class of vessel.	Displacement (normal coal supply).	Net tonnage for Suez Canal.	Dimensions.			Built.			Propulsion.	Rig and number of masts.	Total indicated horsepower on trial.	Speed.	Coal capacity (in bunkers).		Complement.	
			Length on load water line.	Extreme breadth.	Mean draft.	When.	Where.	By whom.					Tons.	Men.	Officers.	Men.
<b>FIRST LINE.</b>																
<i>Battleships.</i>																
ARKANSAS	26,000		554 0	93 2½	28 6	1909	Camden, N. J.	New York S. B. Co.	Turbine.	2 cage.	31,800	<i>Knots.</i> 21.05	2,699	55	941	
DELAWARE	20,000		510 0	85 2½	26 11	1907-10	Newport News, Va.	Newport News S. B. & D. Co.	2 screws.	do.	29,529	21.56	2,668	52	890	
FLORIDA	21,825		510 0	88 2½	28 6	1908-11	Navy Yard, N. Y.	United States	Turbine	do.	45,332	22.08	2,500	52	888	
MICHIGAN	16,000		450 0	80 2½	24 6	1906-09	Camden, N. J.	Newport News S. B. & D. Co.	2 screws.	do.	16,517	18.79	2,380	49	756	
NEW HAMPSHIRE	16,000	5,738	450 0	76 10	24 6	1904-08	do.	N. Y. Shipbuilding Co.	do.	do.	17,267	18.16	2,592	49	804	
NORTH DAKOTA	20,000		510 0	85 2½	26 11	1907-10	Quincy, Mass.	Fore River S. B. Co.	Turbine.	do.	35,028	21.01	2,676	52	876	
SOUTH CAROLINA	16,000		450 0	80 2½	24 6	1906-09	Philadelphia, Pa.	Wm. Cramp & Sons	2 screws.	do.	18,357	18.86	2,200	49	756	
UTAH	21,825		510 0	88 2½	28 6	1908-11	Camden, N. J.	N. Y. Shipbuilding Co.	Turbine.	do.	30,487	21.04	2,520	60	888	
WYOMING	26,000		554 0	93 2½	28 6	1909	Philadelphia, Pa.	Wm. Cramp & Sons	do.	do.	34,956	21.22	2,500	62	981	
<b>SECOND LINE.</b>																
<i>Battleships.</i>																
ALABAMA	11,552	4,228	368 0	72 2½	23 6	1896-00	Philadelphia, Pa.	Wm. Cramp & Sons	2 screws.	2 cage.	11,366	17.01	1,447	34	659	
CONNECTICUT	16,000		5,877	450 0	76 10	24 6	1902-06	Navy Yard, N. Y.	United States	do.	do.	20,525	18.78	2,452	57	962
GEORGIA	14,948		5,316	435 0	76 2½	23 9	1901-06	Bath, Me.	Bath Iron Works	do.	do.	25,463	19.26	1,967	52	888
IDAHO	13,000		375 0	77 0	24 8	1904-08	Philadelphia, Pa.	Wm. Cramp & Sons	do.	do.	14,269	17.12	1,824	47	755	
ILLINOIS	11,552	4,270	368 0	72 2½	23 6	1896-01	Newport News, Va.	Newport News S. B. & D. Co.	do.	do.	12,899	17.45	1,275	34	659	
INDIANA	10,288	3,204	348 0	69 3	24 0	1890-95	Philadelphia, Pa.	Wm. Cramp & Sons	do.	1 mil., 1 cage.	9,739	15.55	1,500	34	644	
IOWA	11,346	3,806	360 0	72 2½	24 0	1893-97	do.	do.	do.	1 cage.	12,105	17.09	1,643	34	649	
KANSAS	16,000	5,899	450 0	76 10	24 6	1903-07	Camden, N. J.	N. Y. Shipbuilding Co.	do.	2 cage.	19,757	18.09	2,388	49	904	
KEARSARGE	11,520	4,205	368 0	72 2½	23 6	1896-00	Newport News, Va.	Newport News S. B. & D. Co.	do.	do.	11,964	16.82	1,640	34	692	
KENTUCKY	11,520	4,209	368 0	72 2½	23 6	1896-00	do.	do.	do.	do.	12,318	16.90	1,620	34	719	
LOUISIANA	16,000	5,866	450 0	76 10	24 6	1902-06	do.	do.	do.	do.	21,350	18.82	2,389	52	904	
MAINE	12,500	4,680	388 0	72 2½	23 10	1898-02	Philadelphia, Pa.	Wm. Cramp & Sons	do.	do.	15,841	18.00	1,860	44	754	
MASSACHUSETTS	10,288	3,204	348 0	69 3	24 0	1890-96	do.	do.	do.	1 cage, 1 mil.	10,403	16.21	1,487	34	644	
MINNESOTA	16,000	5,882	450 0	76 10	24 6	1903-07	Newport News, Va.	Newport News S. B. & D. Co.	do.	2 cage.	20,572	18.85	2,364	52	933	
MISSISSIPPI	13,000		375 0	77 0	24 8	1904-08	Philadelphia, Pa.	Wm. Cramp & Sons	do.	do.	13,906	17.11	1,824	47	755	
MISSOURI	12,500	4,460	388 0	72 2½	23 11	1898-03	Newport News, Va.	Newport News S. B. & D. Co.	do.	do.	16,277	18.15	1,887	44	754	
NEBRASKA	14,948	5,305	435 0	76 2½	23 9	1901-07	Seattle, Wash.	Moran Bros. Co.	do.	do.	21,911	19.06	1,923	49	857	
NEW JERSEY	14,948	5,252	435 0	76 2½	23 9	1901-06	Quincy, Mass.	Fore River S. B. Co.	do.	do.	23,570	19.18	1,946	49	857	
OHIO	12,500	4,810	388 0	72 2½	23 7	1898-04	San Francisco, Cal.	Union Iron Works	do.	do.	16,507	17.82	2,277	47	779	
OREGON	10,288	3,354	348 0	69 3	24 0	1890-96	do.	do.	do.	1 mil., 1 cage.	11,111	16.79	1,425	34	644	
RHODE ISLAND	14,948	5,252	435 0	76 2½	23 9	1901-06	Quincy, Mass.	Fore River S. B. Co.	do.	2 cage.	20,627	19.01	1,983	49	856	
VERMONT	16,000	5,861	450 0	76 10	24 6	1903-07	do.	do.	do.	do.	18,249	18.33	2,428	49	904	
VIRGINIA	14,948	5,273	435 0	76 2½	23 9	1901-06	Newport News, Va.	Newport News S. B. & D. Co.	do.	do.	23,468	19.01	1,924	49	863	
WISCONSIN	11,552	4,257	368 0	72 2½	23 6	1896-01	San Francisco, Cal.	Union Iron Works	do.	do.	12,609	17.17	1,413	34	650	
<i>Armored cruisers.</i>																
CALIFORNIA	13,680	44,050	502 0	69 6½	24 1	1901-07	San Francisco, Cal.	Union Iron Works	2 screws.	1 mil., 1 cage.	29,658	22.20	2,185	49	874	
COLORADO	13,680	4,000	502 0	69 6½	24 1	1901-05	Philadelphia, Pa.	Wm. Cramp & Sons	do.	do.	27,374	22.24	1,929	41	837	
MARYLAND	13,680	3,953	502 0	69 6½	24 1	1901-05	Newport News, Va.	Newport News S. B. & D. Co.	do.	do.	28,474	22.41	2,054	41	837	
MONTANA	14,500	4,509	502 0	72 10½	25 0	1905-08	do.	do.	do.	do.	28,280	22.26	2,113	41	906	
NORTH CAROLINA	14,500	4,509	502 0	72 10½	25 0	1905-08	do.	do.	do.	do.	31,035	22.48	2,113	41	906	
PITTSBURGH <sup>1</sup>	13,680	4,000	502 0	69 6½	24 1	1901-05	Philadelphia, Pa.	Wm. Cramp & Sons	do.	do.	29,071	22.44	1,946	41	837	
SOUTH DAKOTA	13,680	44,050	502 0	69 6½	24 1	1901-07	San Francisco, Cal.	Union Iron Works	do.	do.	28,843	22.24	2,185	41	837	
TENNESSEE	14,500		502 0	72 10½	25 0	1903-06	Philadelphia, Pa.	Wm. Cramp & Sons	do.	do.	27,430	22.16	1,974	44	926	
WASHINGTON	14,500		502 0	72 10½	25 0	1903-06	Camden, N. J.	N. Y. Shipbuilding Co.	do.	do.	27,463	22.27	2,015	41	902	
WEST VIRGINIA	13,680	3,953	502 0	69 6½	24 1	1901-05	Newport News, Va.	Newport News S. B. & D. Co.	do.	1 mil., 1 cage.	26,466	22.15	2,054	44	863	

<sup>1</sup> Formerly U. S. S. Pennsylvania.

<sup>a</sup> Exclusive of 400 tons oil fuel.

<sup>b</sup> Exclusive of 380 tons oil fuel.

<sup>c</sup> Estimated.

<sup>d</sup> Subject to possible change.

## VESSELS OF THE UNITED STATES NAVY—Continued.

Name and class of vessel.	Displacement (normal coal supply).	Net tonnage for Suez Canal.	Dimensions.			Built.			Propulsion.	Rig and number of masts.	Total indicated horsepower on trial.	Speed.	Coal capacity (in bunkers).		Complement.	
			Length on load water line.	Extreme breadth.	Mean draft.	When.	Where.	By whom.					Tons.	Men.	Officers.	Men.
<b>SECOND LINE—OOD.</b>																
<i>Cruisers, first class.</i>																
BROOKLYN.....	9,215	3,368	400 6	64 8	24 0	1883-96	Philadelphia, Pa....	Wm. Cramp & Sons.....	2 screws.	2 mil.	18,770	21.91	1,350	34	538	
CHARLESTON.....	9,700		424 0	66 0	22 6	1901-05	Newport News, Va..	Newport News S. B. & D. Co.	do.	do.	27,507	22.04	1,776	29	698	
MILWAUKEE.....	9,700	3,401	424 0	66 0	22 6	1901-06	San Francisco, Cal..	Union Iron Works.....	do.	do.	24,504	22.22	1,704	29	698	
ST. LOUIS.....	9,700		424 0	66 0	22 6	1901-06	Philadelphia, Pa....	Neafie & Levy.....	do.	do.	27,484	22.13	1,751	29	697	
SARATOGA <sup>1</sup> .....	9,150	2,838	380 6	64 10	23 3	1890-93	do.	Wm. Cramp & Sons.....	do.	do.	17,401	21.00	1,075	34	533	
<i>Cruisers, second class.</i>																
CHICAGO.....	4,500	1,590	325 0	48 2½	19 0	1883-89	Chester, Pa.....	John Roach & Sons.....	2 screws.	Sol.	9,000	18.00	850	18	413	
COLUMBIA.....	7,350	2,536	411 7	58 2	22 6	1890-94	Philadelphia, Pa....	Wm. Cramp & Sons.....	3 screws.	do.	18,509	22.80	1,525	18	360	
MINNEAPOLIS.....	7,350	2,537	411 7	58 2	22 6	1891-94	do.	do.	do.	do.	20,862	23.07	1,400	18	360	
OLYMPIA.....	5,885	1,896	340 0	53 0½	21 6	1890-95	San Francisco, Cal..	Union Iron Works.....	2 screws.	do.	17,313	21.69	1,000	20	426	
<i>Cruisers, third class.</i>																
ALBANY <sup>2</sup> .....	3,430	1,121	346 0	43 9	16 10	1896-99	Newcastle, England.	Armstrong, Mitchell & Co.	2 screws.	2 mil. m	17,500	20.52	821	18	328	
BOSTON.....	3,000	1,280	277 5	42 2	16 10	1893-87	Chester, Pa.....	John Roach & Sons.....	Screw.	Sch.	4,300	15.60	428	18	251	
CHATTAHOOGA <sup>†</sup> .....	3,200		292 0	44 0	15 9	1899-04	Elizabethport, N. J.	Crescent Ship Yard.....	2 screws.	do.	5,398	16.65	733	18	291	
CINCINNATI.....	3,183	1,934	300 0	42 0	18 0	1890-94	New York, N. Y.....	United States.....	do.	1 pl. m.	8,491	19.91	712	18	285	
CLEVELAND <sup>†</sup> .....	3,200		292 0	44 0	15 9	1899-03	Bath, Me.....	Bath Iron Works.....	do.	do.	4,685	16.45	720	18	291	
DENVER <sup>†</sup> .....	3,200	1,566	292 0	44 0	15 9	1899-04	Philadelphia, Pa....	Neafie & Levy.....	do.	do.	6,202	16.75	710	18	291	
DES MOINES <sup>†</sup> .....	3,200		292 0	44 0	15 9	1899-04	Quincy, Mass.....	Fore River Engine Co.	do.	do.	5,400	16.65	730	18	291	
GALVESTON <sup>†</sup> .....	3,200		292 0	44 0	15 9	1899-05	Richmond, Va.....	Wm. R. Trigg Co.....	do.	do.	5,178	16.41	724	18	291	
MARBLEHEAD.....	2,072	1,626	257 0	37 0	14 6	1899-94	Boston, Mass.....	Harrison Loring.....	do.	do.	5,450	18.44	346	13	239	
NEW ORLEANS <sup>3</sup> .....	3,430	1,130	346 0	43 9	16 10	1896-98	Newcastle, England.	Armstrong, Mitchell & Co.	do.	2 mil. m	7,500	20.00	750	18	327	
RALEIGH.....	3,183	1,934	300 0	42 0	18 0	1899-94	Norfolk, Va.....	United States.....	do.	Sch.	8,159	21.12	698	18	285	
TACOMA <sup>†</sup> .....	3,200	1,554	292 0	44 0	15 9	1899-03	San Francisco, Cal..	Union Iron Works.....	do.	do.	5,424	16.58	710	18	291	
<i>Monitors.</i>																
Amphitrite (obsolete).	3,990		259 3	55 4	14 6	1874-95	Wilmington, Del....	Harlan & Hollingsworth..	2 screws.	1 mil. m	1,600	10.50	271	19	115	
CHEYENNE.....	3,225		252 0	50 0	12 6	1898-02	San Francisco, Cal..	Union Iron Works.....	do.	do.	2,452	11.80	129	13	209	
Miantonomoh (obsolete).	3,990		260 3	55 4	14 6	1874-91	Chester, Pa.....	John Rouch and United States.	do.	do.	1,428	10.50	250	19	164	
Monadnock (obsolete).	3,990	1,988	258 6	55 5	14 6	1875-96	Vallejo, Cal.....	Continental Iron Works...	do.	do.	2,163	11.63	386	19	210	
MONTEREY.....	4,084	1,840	256 0	59 0½	14 10	1898-93	San Francisco, Cal..	Union Iron Works.....	do.	do.	5,244	13.60	206	19	212	
OZARK <sup>4</sup> .....	3,225		252 0	50 0	12 6	1898-02	Newport News, Va..	Newport News S. B. & D. Co.	do.	do.	1,830	12.03	344	13	209	
TALLAHASSEE <sup>5</sup> .....	3,225		252 0	50 0	12 6	1898-03	Elizabethport, N. J.	Crescent Shipyard.....	do.	do.	2,395	12.40	355	13	209	
Terror (obsolete).	3,990		258 8	55 6	14 6	1874-96	Philadelphia, Pa....	Wm. Cramp & Sons and United States.	do.	do.	1,600	10.50	276	19	210	
TONOPAH <sup>6</sup> .....	3,225		252 0	50 0	12 6	1898-03	Bath, Me.....	Bath Iron Works.....	do.	do.	2,004	13.04	338	13	209	
<i>Torpedo-boat destroyers.</i>																
AMMEN (No. 35).....	742		280 0	26 1½	8 4	1909-11	Camden, N. J.....	New York S. B. Co.....	Turbine.	2 masts	14,001	30.48	227	4	79	
BAINBRIDGE (No. 1).....	420	229	245 0	23 1	6 6	1898-02	Philadelphia, Pa....	Neafie & Levy.....	2 screws.	1 mast	8,000	28.45	181	3	72	
BARRY (No. 2).....	420	229	245 0	23 1	6 6	1898-02	do.	do.	do.	do.	8,000	28.13	181	3	72	
BEALE.....	742		289 0	26 1½	8 4	1911	do.	Wm. Cramp & Sons.....	Turbine.	2 masts	11,800	29.65	238	4	79	
BURROWS (No. 29).....	742		289 0	26 1½	8 4	1908-11	Camden, N. J.....	New York S. B. Co.....	do.	do.	13,674	30.67	235	4	79	
CHAUNCEY (No. 3).....	420	229	245 0	23 1	6 6	1898-02	Philadelphia, Pa....	Neafie & Levy.....	2 screws.	1 mast	8,000	28.64	181	3	72	
DALE (No. 4).....	420	229	245 0	23 1	6 6	1898-02	Richmond, Va.....	Wm. R. Trigg Co.....	do.	do.	8,000	28.00	186	3	72	
DECATUR (No. 5).....	420	229	245 0	23 1	6 6	1898-02	do.	do.	do.	do.	8,000	28.10	186	3	73	
DRAYTON (No. 23).....	742		289 0	26 1½	8 4	1908-10	Bath, Me.....	Bath Iron Works.....	Turbine.	2 masts	15,524	30.83	236	4	79	
FANNING (No. 37).....	742		289 0	26 1½	8 4	1911-12	Newport News, Va..	Newport News S. B. & D. Co.	do.	do.	12,600	29.99	225	4	79	

<sup>1</sup> Formerly U. S. S. New York.<sup>2</sup> Formerly Brazilian st. s. Almirante Abrus.<sup>3</sup> Formerly Brazilian st. s. Amazonas.<sup>4</sup> Formerly Arkansas.<sup>5</sup> Formerly Florida.<sup>6</sup> Formerly Nevada.<sup>†</sup> Subject to possible change.<sup>b</sup> Estimated.<sup>c</sup> And 60,816 gallons of oil fuel.<sup>d</sup> Main engines only.<sup>e</sup> S. H. P.<sup>f</sup> Oil fuel.<sup>†</sup> Sheathed.

## VESSELS OF THE UNITED STATES NAVY—Continued.

Name and class of vessel.	Displacement (normal coal supply).	Net tonnage for Suez Canal.	Dimensions.			When.	Built.			Propulsion.	Rig and number of masts.	Total Indicated horsepower on trial.	Speed.	Coal capacity (in bunkers).	Complement.	
			Length on load water line.	Extreme breadth.	Mean draft.		Where.	By whom.	Officers.						Men.	
<b>SECOND LINE—CON.</b>																
<i>Torpedo-boat destroyers—Con.</i>																
FLUSSER (No. 20)...	700		<i>Ft. in.</i>	<i>Ft. in.</i>	<i>Ft. in.</i>	1907-09	Bath, Me.	Bath Iron Works	Turbine.	2 masts	11,842	<i>Knots.</i>	<i>Tons.</i>	4	83	
HENLEY (No. 20)...	742		289 0	26 1 1/2	8 4	1911	Quincy, Mass.	Fore River S. B. Co.	do	do	13,472	30.41	316	4	79	
HOPKINS (No. 6)...	408		238 9	23 1 1/2	6 0	1898-03	Wilmington, Del.	Harlan & Hollingsworth	2 screws.	1 mast.	8,456	29.02	153	3	75	
HULL (No. 7)...	408		238 9	23 1 1/2	6 0	1898-03	do.	do.	do	do	9,119	28.04	156	3	75	
JARVIS (No. 7)...	742		289 0	26 1 1/2	8 4	1911	Camden, N. J.	New York S. B. Co.	Turbine.	2 masts	10,584	30.01	227	4	82	
JENKINS (No. 42)...	742		289 0	26 1 1/2	8 4	1911-12	Bath, Me.	Bath Iron Works	do	do	12,440	31.27	236	4	82	
JOUETT (No. 41)...	742		289 0	26 1 1/2	8 4	1911-12	do.	do.	do	do	12,000	32.27	236	4	82	
LAMSON (No. 18)...	700		289 0	26 0	8 0	1907-10	Philadelphia, Pa.	Wm. Cramp & Sons.	do	do	11,041	28.61	285	4	83	
LAWRENCE (No. 8)...	400		240 7	22 2 1/2	6 2	1898-03	Weymouth, Mass.	Fore River Engine Co.	2 screws.	1 mast.	8,400	28.41	116	3	75	
MCCALL (No. 28)...	742		289 0	26 1 1/2	8 4	1908-11	Camden, N. J.	New York S. B. Co.	Turbine.	2 masts	13,072	30.66	236	4	82	
MACDONOUGH (No. 9)...	400		240 7	22 2 1/2	6 2	1898-03	Weymouth, Mass.	Fore River Engine Co.	2 screws.	1 mast.	8,400	28.03	116	3	75	
MAYRANT (No. 31)...	742		289 0	26 1 1/2	8 4	1908-11	Philadelphia, Pa.	Wm. Cramp & Sons.	Turbine.	2 masts	13,140	30.22	246	4	82	
MONAGHAN (No. 32)...	742		289 0	26 1 1/2	8 4	1909-11	Newport News, Va.	Newport News S. B. & D. Co.	do	do	12,410	30.45	234	4	82	
PATTERSON (No. 36)...	742		289 0	26 1 1/2	8 4	1909-11	Philadelphia, Pa.	Wm. Cramp & Sons.	do	do	12,622	29.69	239	4	82	
PAULDING (No. 22)...	742		289 0	26 1 1/2	8 4	1908-10	Bath, Me.	Bath Iron Works	do	do	17,393	32.80	236	4	82	
PAUL JONES (No. 10)...	420	a 229	245 0	23 1	6 6	1898-02	San Francisco, Cal.	Union Iron Works	2 screws.	1 mast.	8,000	28.91	179	3	75	
PERKINS (No. 26)...	742		289 0	26 1 1/2	8 4	1908-10	Quincy, Mass.	Fore River S. B. Co.	Turbine.	2 masts	11,668	29.76	247	4	79	
PERRY (No. 11)...	420	e 229	245 0	23 1	6 6	1898-02	San Francisco, Cal.	Union Iron Works	2 screws.	1 mast.	7,950	28.32	179	3	75	
PREBLE (No. 12)...	420	e 229	245 0	23 1	6 6	1898-02	do.	do.	do	do	7,370	28.03	179	3	75	
PRESTON (No. 19)...	700		289 0	26 0	8 0	1907-09	Camden, N. J.	New York S. B. Co.	Turbine.	2 masts	11,356	29.18	263	4	83	
REID (No. 21)...	700		289 0	26 0	8 0	1907-09	Bath, Me.	Bath Iron Works	do	do	12,734	31.82	316	4	83	
ROE (No. 24)...	742		289 0	26 1 1/2	8 4	1908-10	Newport News, Va.	Newport News S. B. Co.	do	do	12,299	29.60	234	4	82	
SMITH (No. 17)...	700		289 0	26 0	8 0	1907-09	Philadelphia, Pa.	Wm. Cramp & Sons.	do	do	10,362	28.35	298	4	83	
STRETT (No. 27)...	742		289 0	26 1 1/2	8 4	1908-10	Quincy, Mass.	Fore River S. B. Co.	do	do	12,789	30.37	247	4	82	
STEWART (No. 13)...	420		245 0	23 1	6 6	1898-02	Morris Heights, N. Y.	Chas. L. Seabury & Co.	2 screws.	1 mast.	8,000	29.69	184	3	75	
TERRY (No. 25)...	742		289 0	26 1 1/2	8 4	1908-10	Newport News, Va.	Newport News S. B. Co.	Turbine.	2 masts	13,350	30.24	234	4	82	
TRIPPE (No. 33)...	742		289 0	26 1 1/2	8 4	1909-11	Bath, Me.	Bath Iron Works	do	do	14,978	30.89	236	4	82	
TRUXTUN (No. 14)...	433		248 0	22 3 1/2	6 0	1898-02	Sparrow Point, Md.	Maryland Steel Co.	2 screws.	1 mast.	8,300	29.58	175	3	75	
WALKE (No. 34)...	742		289 0	26 1 1/2	8 4	1909-11	Quincy, Mass.	Fore River S. B. Co.	do	do	12,573	29.78	247	4	82	
WARRINGTON (No. 30)...	742		289 0	26 1 1/2	8 4	1908-11	Philadelphia, Pa.	Wm. Cramp & Sons.	Turbine.	2 masts	12,846	30.12	247	4	82	
WHIPPLE (No. 15)...	433		248 0	22 3 1/2	6 0	1898-02	Sparrow Point, Md.	Maryland Steel Co.	2 screws.	1 mast.	8,300	28.24	175	3	75	
WORDEN (No. 16)...	433		248 0	22 3 1/2	6 0	1907-09	do.	do.	do	do	8,300	29.86	184	3	75	
<i>Torpedo boats.</i>																
BAGLEY (No. 24)...	175	68	157 0	17 7 1/2	4 11	1898-01	Bath, Me.	Bath Iron Works	do	do	3,920	29.15	43	2	26	
BAILEY (No. 21)...	280		205 0	19 3	6 10	1897-01	Morris Heights, N. Y.	G. E. & P. Co. and C. L. Seabury.	do	do	5,000	30.20	99	2	57	
BARNEY (No. 25)...	175	68	157 0	17 7 1/2	4 11	1898-01	Bath, Me.	Bath Iron Works	do	do	3,920	29.04	43	2	27	
BIDDLE (No. 26)...	175	68	157 0	17 7 1/2	4 11	1898-01	do.	do.	do	do	3,910	28.57	43	2	26	
BLAKELY (No. 27)...	196		175 1	17 9	5 11	1898-04	South Boston, Mass.	Lawley & Sons	do	do	3,000	25.58	72	2	30	
CRAVEN (No. 10)...	146		147 0	16 4 1/2	4 7	1896-00	Bath, Me.	Bath Iron Works	do	do	4,200	30.00	32	2	26	
DAHLGREN (No. 9)...	146		147 0	16 4 1/2	4 7	1896-00	do.	do.	do	do	4,200	30.00	32	2	26	
DAVIS (No. 12)...	154		146 0	15 4	5 10	1896-99	Portland, Ore.	Wolf & Zwicker	do	do	1,750	23.41	40	2	27	
DE LONG (No. 28)...	196		175 1	17 9	5 11	1898-02	South Boston, Mass.	Lawley & Sons	do	do	3,000	25.52	72	2	30	
DU PONT (No. 7)...	165		175 0	17 8 1/2	4 8	1895-97	Bristol, R. I.	Herreshoff Mfg. Co.	do	do	3,800	28.58	76	2	30	
FARRAGUT (No. 11)...	279	e 160	213 6	20 8	6 0	1896-99	San Francisco, Cal.	Union Iron Works	do	do	5,600	30.13	95	2	62	
FOOTE (No. 3)...	142		160 0	16 1	0	1895-97	Baltimore, Md.	Columbian Iron Works	do	do	2,000	24.53	44	2	26	
FOX (No. 13)...	154		146 0	15 4	5 10	1896-99	Portland, Ore.	Wolf & Zwicker	do	do	1,750	23.13	40	2	27	
GOLDSBOROUGH (No. 20)...	255		198 0	20 7	6 10	1897-05	do.	do.	do	do	5,850	27.40	89	3	61	
GWIN (No. 16)...	46		99 6	12 6	3 3	1896-98	Bristol, R. I.	Herreshoff Mfg. Co.	Screw	do	850	20.88	9	2	13	
MACKENZIE (No. 17)...	65		99 3	12 9	4 3	1896-99	Philadelphia, Pa.	The Chas. Hillman Co.	do	do	1,192	20.11	15	2	13	

a Main engines only.  
b Oil fuel.

c Estimated.  
d S. H. P.

e Subject to possible change.  
f Main engines and dependencies only.



## VESSELS OF THE UNITED STATES NAVY—Continued.

Name and class of vessel.	Displacement (normal coal supply).	Net tonnage for Suez Canal.	Dimensions.			Built.			Propulsion.	Rig and number of masts.	Total indicated horsepower on trial.	Speed.	Coal capacity (in bunkers).		Comple- ment.	
			Length on load water line.	Extreme breadth.	Mean draft.	When.	Where.	By whom.					Officers.	Men.		
<b>SECOND LINE—CON.</b>																
<i>Torpedo boats—Continued.</i>																
	<i>Tons.</i>		<i>Ft. in.</i>	<i>Ft. in.</i>	<i>Ft. in.</i>							<i>Knots.</i>	<i>Tons.</i>			
MANLY (No. 23)...	30		60 8	9 5	2 11	1896-98	England.....	Yarrow.....	Screw..		250	17.00				5
MORRIS (No. 14)...	105		138 3	15 6	4 1	1896-98	Bristol, R. I.....	Herreshoff Mfg. Co.....	2 screws		1,750	24.00	28	2	21	
PORTER (No. 6)...	185		175 0	17 8½	4 8	1895-97	do.....	do.....	do.....		3,500	28.63	76	2	30	
RODGERS (No. 4)...	142		160 0	16 1	5 0	1895-98	Baltimore, Md.....	Columbian Iron Works.....	do.....		2,411	24.49	44	2	24	
ROWAN (No. 8)...	210		170 0	17 0	5 11	1895-99	Seattle, Wash.....	Moran Bros. Co.....	do.....		3,200	27.07	63	2	36	
SHUBRICK (No. 31)...	200	104	175 0	17 6	5 2	1898-02	Richmond, Va.....	Wm. R. Trigg Co.....	do.....		3,000	26.07	82	2	26	
SOMERS (No. 22)...	150		149 4	17 6	5 10		Elbing, Germany.....	Schichau Works.....	Screw..		1,900	17.50	37	...	21	
STOCKTON (No. 32)...	200	104	175 0	17 6	5 2	1898-02	Richmond, Va.....	Wm. R. Trigg Co.....	2 screws		3,000	25.79	79	2	27	
STRINGHAM (No. 19)...	340		225 0	22 0	6 6	1897-05	Wilmington, Del.....	Harlan & Hollingsworth.....	do.....		7,200	25.33	95	3	55	
THORNTON (No. 33)...	200	104	175 0	17 6	5 2	1898-02	Richmond, Va.....	Wm. R. Trigg Co.....	do.....		3,000	24.88	85	2	30	
TINGEY (No. 34)...	165	103	175 0	17 6	4 8	1898-04	Baltimore, Md.....	Columbian Iron Works.....	do.....		3,000	24.94	73	2	30	
WILKES (No. 35)...	165		175 0	17 7½	4 8	1898-02	Morris Heights, N. Y.....	G. E. & P. Co. and C. L. Seabury.....	do.....		3,495	25.99	66	2	30	
<i>Submarine torpedo boats.<sup>b</sup></i>																
A-2.....						1900-03	Elizabethport, N. J.....	Lewis Nixon.....								
A-3.....						1900-03	San Francisco, Cal.....	Union Iron Works.....								
A-4.....						1900-03	Elizabethport, N. J.....	Lewis Nixon.....								
A-5.....						1900-03	San Francisco, Cal.....	Union Iron Works.....								
A-6.....						1900-03	Elizabethport, N. J.....	Lewis Nixon.....								
A-7.....						1900-03	do.....	do.....								
B-1.....						1905-07	Quincy, Mass.....	Fore River S. B. Co.....								
B-2.....						1905-07	do.....	do.....								
B-3.....						1905-07	do.....	do.....								
C-1.....						1905-08	do.....	do.....								
C-2.....						1907-09	do.....	do.....								
C-3.....						1907-09	do.....	do.....								
C-4.....						1907-09	do.....	do.....								
C-5.....						1907-09	do.....	do.....								
D-1.....						1907-09	do.....	do.....								
D-2.....						1907-09	do.....	do.....								
D-3.....						1907-10	do.....	do.....								
E-1.....						1909-12	do.....	do.....								
E-2.....						1909-12	do.....	do.....								
F-1.....						1909-12	San Francisco, Cal.....	Union Iron Works.....								
F-2.....						1909-12	do.....	do.....								
F-3.....						1909	Seattle, Wash.....	The Moran Co.....								
F-4.....						1909	do.....	do.....								
G-1.....						1908	Newport News, Va.....	Newport News S. B. & D. D. Co.....								
<i>Tenders to torpedo vessels.</i>																
Alert (obsolete)...	1,110	c713	177 4	32 0	13 0	1873-75	Chester, Pa.....	John Roach.....	Screw..	Sch...	560	10.00	197	10	133	
CASTINE.....	1,177	c398	204 0	32 0	12 0	1890-93	Bath, Me.....	Bath Iron Works.....	2 screws	do...	2,199	16.03	210	10	138	
DIXIE.....	6,114	c3,074	391 6	48 3	19 11	1893	Newport News, Va.....	Newport News S. B. & D. D. Co.....	Screw..	Brig..	3,800	14.50	1,075	14	322	
Iris <sup>1</sup> .....	6,100	c1,923	310 6	39 0	24 0	1885	Newcastle, England.....	A. Leslie & Co.....	do.....	Bgn...	1,320	10.00	300	8	116	
Mohican.....	1,900		216 0	37 0	16 6	1872-83	Mare Island, Cal.....	do.....	do.....	do...	1,150	10.65	158	18	151	
POMPEY <sup>2</sup> .....	3,085	c481	234 0	33 6	15 10	1897	Sunderland, England.....	S. P. Austin & Son (Ltd.).....	do.....	Sch...		10.50	200	8	106	
SEVERN <sup>4</sup> †.....	1,175	c865	175 0	37 0	16 6	1898-99	Bath, Me.....	Bath Iron Works.....	Sails...	Ship...			43	...	60	
<i>Gunboats.</i>																
ANNAPOLIS †.....	1,010	c560	168 0	36 0	12 0	1895-97	Elizabeth, N. J.....	Lewis Nixon.....	Screw..	Sch.3 m	1,227	13.17	230	8	152	
Callao <sup>3</sup> .....	243		115 3	17 10	6 6	1887-88	Cañacao, P. I.....	Manila Slip Co.....	2 screws	do...	250	10.00	33	2	29	
CONCORD.....	1,710	c481	230 0	36 0	14 0	1887-91	Chester, Pa.....	N. F. Palmer, jr., & Co.....	do.....	Sch...	3,404	16.80	354	10	177	
DOLPHIN.....	1,486	c447	240 0	32 0	14 3	1883-85	do.....	John Roach.....	Screw..	do...	2,253	15.50	265	8	144	

<sup>1</sup> Formerly st. s. El Rio (136348).  
<sup>2</sup> Formerly st. s. Nenemsha (92794).  
<sup>3</sup> Formerly British st. s. Harlech.  
<sup>4</sup> Formerly U. S. S. Chesapeake.

<sup>a</sup> Formerly Spanish st. s. Callao (prize).  
<sup>e</sup> Estimated.  
<sup>b</sup> Data for submarines confidential.

<sup>c</sup> Subject to possible change.  
<sup>†</sup> Sheathed.  
<sup>‡</sup> Composite.

## VESSELS OF THE UNITED STATES NAVY—Continued.

Name and class of vessel.	Displacement (normal coal supply).	Net tonnage for Suez Canal.	Dimensions.			Built.			Propulsion.	Rig and number of masts.	Total indicated horsepower on trial.	Speed.	Coal capacity (in bunkers).		Comple- ment.	
			Length on load water line.	Extreme breadth.	Mean draft.	When.	Where.	By whom.					Officers.	Men.		
<b>SECOND LINE—CON.</b>																
<b>Gunboats—Contd.</b>																
	<i>Tons.</i>		<i>Ft. in.</i>	<i>Ft. in.</i>	<i>Ft. in.</i>						<i>Knots.</i>		<i>Tons.</i>			
DON JUAN DE AUSTRIA <sup>1</sup>	1,130	α 366	210 0	32 0	12 6	1887	Cartegena, Spain....	Spain.....	Screw... Sch...	941	12.20		204	8	145	
DUBUQUE †	1,085	568	174 0	35 0	12 3	1903-05	Morris Heights, N.Y.	G. E. & P. Co. & C. L.	2 screws... do..	1,220	12.90		246	8	154	
ELCANO †	620		157 11	26 0	10 0	1885	Carraca, Spain.	Seabury	do... do..	6 600	11.00		94	6	97	
HELENA.....	1,392	α 921	250 9	40 1½	9 0	1894-97	Newport News, Va..	Newport News S. B. & D. D. Co.	do... 1 mil.	1,988	15.50		300	10	177	
ISLA DE LUZON <sup>2</sup>	1,030	α 314	192 10	30 1½	11 6	1887	Newcastle, England.	Sir W. G. Armstrong.....	do... Sch...	535	11.23		159	8	137	
MACHIAS.....	1,177	α 398	204 0	32 1½	12 0	1890-93	Bath, Me.....	Bath Iron Works.....	do... do..	1,873	15.46		261	10	138	
MARIETTA †	990	α 532	174 0	34 0	12 0	1895-97	San Francisco, Cal..	Union Iron Works.....	do... do..	1,054	13.02		229	8	155	
NASHVILLE.....	1,371	α 756	220 0	38 1½	11 0	1894-97	Newport News, Va..	Newport News S. B. & D. D. Co.	do... do..	2,536	16.30		363	11	171	
NEWPORT †	1,010	α 560	168 0	36 0	12 0	1895-97	Bath, Me.....	Bath Iron Works.....	Screw... Bkn...	1,009	12.29		224	8	135	
PADUCAH †	1,085	568	174 0	35 0	12 3	1903-05	Morris Heights, N.Y.	G. E. & P. Co. & C. L. Seabury & Co. (consol.).	2 screws. Sch...	1,268	12.85		236	8	154	
Pampanga <sup>4</sup>	243		115 3	17 10	6 6	1887-88	Cañacao, P. I.....	Manila Slip Co.....	do... One...	6 250	610.00		33	2	29	
PANAY <sup>4</sup>	170		94 10	17 3	7 1	1884-85	Cañacao, P. I.....	Spain.....	do... do..	6 125	8.00		20	2	20	
PETREL.....	890	362	181 4	31 0	11 6	1886-89	Baltimore, Md.....	Columbian Iron Works.....	Screw... Sch. 3.	1,045	11.40		193	8	134	
PRINCETON †	1,010	α 560	168 0	36 0	12 0	1895-98	Camden, N. J.....	J. H. Dialogue & Sons.....	do... Bkn...	923	10.64		226	8	152	
QUIROS <sup>5</sup> †	350		137 9	22 9	7 9	1894-95	Hongkong, China...	Hongkong & Whampoa Dock Co.	do... Sch...	6 550	611.00		78	3	54	
Ranger (obsolete).	1,261		6177 4	32 0	13 0	1873-76	Wilmington, Del....	Harlan & Hollingsworth..	do... Bkn...	6 500	10.00		178		133	
Samar <sup>4</sup>	243		115 3	17 0	6 6	1887-88	Cañacao, P. I.....	Manila Slip Co.....	2 screws. One...	6 250	610.50		33	2	29	
SANDOVAL <sup>6</sup>	100		110 0	15 6	5 4	1886-89	Clydebank, Scotland	Clydebank E. & S. Co.....	Screw... Sch...	6 660	6 8.00		16		23	
VICKSBURG †	1,010	α 560	168 0	36 0	12 0	1895-97	Bath, Me.....	Bath Iron Works.....	do... Bkn...	1,118	12.71		243	8	152	
VILLALOBOS <sup>7</sup> †	370		148 0	23 0	7 6	1895-96	Hongkong, China...	Hongkong & Whampoa Dock Co.	do... Sch...	6 500	611.00		65	3	54	
WHEELING †	990	α 518	174 0	34 0	12 0	1895-97	San Francisco, Cal..	Union Works Iron.....	2 screws... do..	1,080	12.88		250	8	155	
WILMINGTON.....	1,392	α 921	250 9	40 1½	9 0	1894-97	Newport News, Va..	Newport News S. B. & D. D. Co.	do... 1 mil.	1,898	15.08		300	10	177	
YORKTOWN.....	1,710	α 482	230 0	36 0	14.0	1887-89	Philadelphia, Pa....	Wm. Cramp & Sons.....	do... Sch...	3,392	16.14		341	10	180	
<b>Transports.</b>																
BUFFALO <sup>8</sup>	6,000		390 6	48 3	19 5	1891	Newport News, Va..	Newport News S. B. & D. D. Co.	Screw... Sch...	6 3,600	614.50		1,375	14	171	
GENERAL ALAVA <sup>9</sup>	1,115		212 6	29 9	11 0	1895	Dumbarton, Scot- land.	A. McMillan & Son.....	do... do..	770	10.50		240	8	86	
Hancock.....	8,500		450 2	45 4	24 3	1879	Glasgow, Scotland..	James Laing.....	1 screw... do..	4,000	15.00		2,428		192	
Prairie <sup>8</sup>	6,620		391 6	48 3	20 9	1890	Philadelphia, Pa....	Wm. Cramp & Sons.....	do... Brig.	6 3,800	614.50		1,300	14	268	
RAINBOW <sup>10</sup>	4,360	α 2,254	328 0	41 0	17 2	1890	Sunderland, England	James Laing.....	do... Sch...	6 1,800	612.00		1,139	10	289	
<b>Supply ships.</b>																
CELTIC <sup>11</sup>	6,750		369 8	44 7	24 1	1891	Belfast, Ireland....	Workman, Clark & Co. (Ltd.).	Screw... 2 pl...	6 1,690	610.50		739	9	138	
CULGOA <sup>12</sup>	6,000	2,483	334 4	43 0	21 9	1889	Sunderland, England	J. L. Thompson & Son....	do... Sch...	2,383	13.25		957	9	126	
GLACIER <sup>12</sup>	8,325		353 0	46 1	25 4	1891	do.....	do.....	do... Sch...	2,127	12.30		917	9	134	
Supply	4,325	α 2,692	342 7	43 4	19 5	1873	Philadelphia, Pa....	Wm. Cramp & Sons.....	do... do..	1,069	9.66		1,029	10	110	
<b>Hospital ships.</b>																
RELIEF <sup>14</sup>	3,300		299 2	46 0	15 10	1891	Chester, Pa.....	Del. R. I. S. B. & E. Co....	Screw... Screw.	2,666	615.00		607	16	58	
SOLACE <sup>15</sup>	5,700		361 2	44 0	22 0	1896	Newport, News, Va.	Newport News S. B. & D. D. Co.	do... Sch...	6 3,200	615.00		1,000	17	91	
<b>Fuel ships.</b>																
ABARENDA <sup>1</sup>	6,705	2,133	314 0	42 0	22 10	1892	Newcastle, England.	Edwards S. B. Co.....	Screw... Sch...	6 1,050	6 9.00		813	10	30	
AJAX.....	9,250	3,320	375 4	46 6	24 8	1900	Glasgow, Scotland..	D. & W. Henderson Co....	do... do..	6 3,000	610.00		500	10	44	
ALEXANDER <sup>17</sup>	6,181		330 0	43 0	23 0	1894	Stockton, England..	Richardson, Duck & Co....	do... do..	6 1,026	6 8.75		800	9	30	

<sup>1</sup> Formerly Spanish st. s. Don Juan De Austria (prize).<sup>2</sup> Formerly Spanish st. s. Elcano (prize).<sup>3</sup> Formerly Spanish st. s. Isla De Luzon (prize).<sup>4</sup> Purchased by War Department.<sup>5</sup> Formerly Spanish st. s. Quiros (prize).<sup>6</sup> Formerly Spanish st. s. Sandoval (prize).<sup>7</sup> Formerly Spanish st. s. Villalobos (prize).<sup>8</sup> Purchased during War with Spain.<sup>9</sup> Formerly Spanish st. s. General Alava.<sup>10</sup> Formerly British st. s. Norse King.<sup>11</sup> Formerly British st. s. Celtic King.<sup>12</sup> Formerly British st. s. Culgoa.<sup>13</sup> Formerly British st. s. Port Chalmers.<sup>14</sup> Formerly (a St. s. John Enlis (77240).<sup>15</sup> Formerly (b U. S. Q. M. D. Relief.<sup>16</sup> Formerly st. s. Creole (127166).<sup>17</sup> Formerly British st. s. Abarenda.<sup>18</sup> Formerly British st. s. Atala.<sup>19</sup> Subject to possible change.<sup>20</sup> Estimated.<sup>21</sup> Mean draft loaded.<sup>22</sup> Composite.

## VESSELS OF THE UNITED STATES NAVY—Continued.

Name and class of vessel.	Displacement (normal coal supply).	Net tonnage for Suez Canal.	Dimensions.			Built.			Propulsion.	Rig and number of masts.	Total indicated horsepower on trial.	Speed.	Coal capacity (in bunkers).	Complement.	
			Length on load water line.	Extreme breadth.	Mean draft.	When.	Where.	By whom.						Officers.	Men.
<b>SECOND LINE—CON.</b>															
<i>Fuel ships—CON.</i>															
	<i>Tons.</i>		<i>Ft. in.</i>	<i>Ft. in.</i>	<i>Ft. in.</i>						<i>Knots.</i>	<i>Tons.</i>			
ARETHUSA <sup>1</sup>	6,159		332 0	42 2	20 11	1893	Stockton, England.	Craig, Taylor & Co.	Screw	Sch...	1,700	10.00	685	10 30	
Brutus <sup>2</sup>	6,600	2,314	321 6	41 6	23 1	1894	South Shields, England.	J. Redhead & Sons.	do.	2 pl. m.	1,200	10.00	547	10 30	
CAESAR <sup>3</sup>	5,920	2,072	310 0	43 11	19 7	1896	Stockton, England.	Ropner & Sons	do.	Sch...	1,500	10.00	761	11 20	
CYCLOPS.	19,360	7,055	520 0	65 0	27 8	1909	Philadelphia, Pa.	Wm. Cramp & Sons.	2 screws.	4 pl. m.	6,750	14.61	2,233	13 31	
HANNIBAL <sup>4</sup>	4,000		263 4	39 3	17 8	1898	Sunderland, England.	J. Blumer & Co.	Screw	Sch...	1,100	9.00	490	9 25	
HECTOR.	11,230	3,902	385 0	53 0	24 8	1908-9	Sparrow Point, Md.	Maryland Steel Co.	2 screws.	2 masts	43,921	12.87	818	11 71	
JASON.	19,132		514 0	65 0	27 8	1911	do.	do.	do.	do.	7,200	14.00	2,000	13 31	
JUPITER.	19,360		520 0	65 0	27 8	1911	Mare Island, Cal.	United States.	Electric.	4 pl. m.	7,200	14.00	2,043	13 31	
JUSTIN <sup>5</sup>			277 0	39 0	19 8	1891	Middleboro, England.	R. Dixon & Co.	Screw	Sch...	978	9.98	157	10 25	
LEONIDAS <sup>6</sup>	4,023		283 3	39 24	17 7	1898	Sunderland, England.	S. P. Austin & Son (Ltd.).	do.	do.	1,100	8.50	200	10 25	
MARS.	11,230	3,902	385 0	53 0	24 8	1908-9	Sparrow Point, Md.	Maryland Steel Co.	2 screws.	2 masts	43,818	12.65	818	11 71	
NANSHAN <sup>7</sup>	4,950		287 0	39 0	21 3	1896	Grangemouth, Scotland.	Grangemouth Dockyard Co.	Screw	2 pl. m.	1,400	10.50	400	9 30	
NEPTUNE.	19,375		520 0	65 0	27 7	1909	Sparrow Point, Md.	Maryland Steel Co.	Turbine.	do.	5,409	12.93	2,000	13 31	
NERO <sup>8</sup>	6,360	2,204	312 0	41 0	22 0	1895	Sunderland, England.	J. L. Thompson & Son.	Screw	Sch...	1,000	9.00	300	10 31	
ORION.	19,132		514 0	65 0	27 8	1895	Sparrow Point, Md.	Maryland Steel Co.	2 screws.	2 masts	46,943	14.00	2,000	13 31	
PROMETHEUS.	12,585	4,350	450 0	60 1	26 0	1906-1910	Mare Island, Cal.	United States.	do.	4 pl. m.	7,500	16.00	1,576	12 31	
Saturn <sup>9</sup>	4,842		283 0	40 5	21 3	1890	Wilmington, Del.	Harlan & Hollingsworth.	Screw	Sch...	1,500	11.00	386	9 30	
Sterling <sup>10</sup>	5,633		275 0	37 0	22 6	1881	Port Glasgow, Scot.	Duncan & Co.	do.	do.	1,000	11.00	469	9 30	
VULCAN.	11,230	3,902	385 0	53 0	24 8	1908-9	Sparrow Point, Md.	Maryland Steel Co.	2 screws.	2 masts	43,736	12.82	818	11 71	
<i>Converted yachts.</i>															
AILEEN <sup>11</sup>	192		120 0	20 0	8 0	1896	Chester, Pa.	John Roach.	Screw	Sch...	500	14.00	45	...	
DOROTHEA.	594		182 4	23 5	11 5	1897	Philadelphia, Pa.	Wm. Cramp & Sons.	do.	do.	1,558	14.00	78	...	
EAGLE <sup>12</sup>	434		155 6	24 0	11 6	1890	Wilmington, Del.	Harlan & Hollingsworth.	do.	One.	850	12.50	66	4 50	
ELFRIDA <sup>13</sup>	164		101 6	18 0 <sup>3</sup>	7 9	1899	do.	do.	do.	Sch...	200	10.50	23	...	
GLoucester <sup>14</sup>	786		204 0	27 2	12 0	1891	Philadelphia, Pa.	Neafe & Levy.	do.	do.	2,000	17.00	120	9 70	
HAWK <sup>15</sup>	375		145 0	22 0	11 6	1891	Faisley, Scotland.	Fleming & Ferguson.	do.	One.	1,000	14.50	70	4 46	
HUNTRESS <sup>16</sup>	82		97 0	16 0	7 3	1895	Nyaek, N. Y.	Chas. L. Seabury & Co.	do.	Sch...	280	14.00	17	...	
MAYFLOWER <sup>17</sup>	2,690		273 0	36 0	17 4	1896	Clydebank, Scotland.	J. & G. Thomson.	2 screws.	do.	4,600	16.80	525	8 166	
ONEIDA <sup>18</sup>	150		110 11	18 6	7 6	1896	Bath, Me.	Bath Iron Works.	Screw	do.	350	12.20	20	...	
Restless <sup>19</sup>	158		113 0	16 0	6 6	1887	Chester, Pa.	Houston & Woodbridge.	do.	One.	500	13.00	12	...	
SCORPION <sup>20</sup>	775		212 9	28 1	11 0	1896	South Brooklyn, N. Y.	John N. Robbins.	do.	Sch...	2,800	17.85	133	7 95	
Stranger <sup>21</sup>	369		164 7	23 7	9 3	1890	Philadelphia, Pa.	Wm. Cramp & Sons.	do.	do.	920	14.00	50	...	
SYLPH <sup>22</sup>	152		123 8	20 0	7 6	1898	Chester, Pa.	John Roach.	do.	do.	550	15.00	47	3 28	
Sylvia <sup>23</sup>	302		130 0	18 6	10 0	1882	Glasgow, Scotland.	A. Stephen & Sons.	do.	do.	165	9.00	60	...	
VIXEN <sup>24</sup>	806		182 3	28 0	12 8	1896	Elizabethport, N. J.	Lewis Nixon.	do.	do.	1,250	16.00	190	5 74	
WASP <sup>25</sup>	630		180 0	23 0	12 0	1898	Philadelphia, Pa.	Wm. Cramp & Sons.	do.	do.	1,800	16.50	79	4 32	
YANKTON <sup>26</sup>	975		185 0	27 6	13 10	1893	Leith, Scotland.	Ramage & Ferguson.	do.	do.	750	14.00	170	8 78	
<i>Tugs.</i>															
Accomac <sup>27</sup>	187		81 5	19 0	8 5	1891	Newport News, Va.	Newport News S. B. & D. Co.	Screw	do.	250	10.00	33	...	
ACTIVE <sup>27</sup>	296		107 0	22 6	10 0	1888	San Francisco, Cal.	Union Iron Works.	do.	1 mast	600	12.00	80	...	
ALICE <sup>28</sup>	356		101 9	25 6	8 0	1893	Tomkins Cove, N. Y.	Rodermont & Co.	do.	(1)	250	10.00	15	...	
A pache <sup>29</sup>	650		141 6	29 0	10 0	1889	Tottenville, N. Y.	A. C. Brown.	do.	2 masts	550	10.00	120	...	
Choctaw <sup>30</sup>	350		91 5	21 0	10 0	1892	Philadelphia, Pa.	Neafe & Levy.	do.	do.	188	10.00	70	...	
Fortune.	450		113 7	26 10	9 6	1865	Boston, Mass.	James Tetlow.	do.	Sch...	340	10.00	108	...	
Hercules <sup>31</sup>	198		101 6	20 6	9 0	1888	Camden, N. J.	John H. Dialogue & Son.	do.	1 mast	350	12.00	40	...	

<sup>1</sup> Formerly British st. s. Luciline.<sup>2</sup> Formerly Norwegian st. s. Peter Jehsen.<sup>3</sup> Formerly British st. s. Kingtor.<sup>4</sup> Formerly British st. s. Joseph Holland.<sup>5</sup> Formerly British st. s. Justin.<sup>6</sup> Formerly British st. s. Elizabeth Holland.<sup>7</sup> Formerly British st. s. Nanshan.<sup>8</sup> Formerly British st. s. Whitgift.<sup>9</sup> Formerly British st. s. Norse King.<sup>10</sup> Formerly st. s. Sterling (116744).<sup>11</sup> Formerly st. y. Aileen (107206).<sup>12</sup> Formerly st. y. Almy (106764).<sup>13</sup> Formerly st. y. Elfrida (136046).<sup>14</sup> Formerly st. y. Corsair (126777).<sup>15</sup> Formerly British st. y. Hermione.<sup>16</sup> Formerly st. y. Huntress (96400).<sup>17</sup> Formerly British st. s. Mayflower.<sup>18</sup> Formerly st. y. Ilawara (100611).<sup>19</sup> Formerly st. y. Restless (110729).<sup>20</sup> Formerly st. y. Sovereign (116730).<sup>21</sup> Formerly st. y. Stranger (115713).<sup>22</sup> Formerly British st. y. Sylvia.<sup>23</sup> Formerly st. y. Josephine (77232).<sup>24</sup> Formerly st. y. Columbia (116108).<sup>25</sup> Formerly British st. y. Penelope.<sup>26</sup> Formerly st. s. El Toro (136196).<sup>27</sup> Formerly st. s. Active (106591).<sup>28</sup> Formerly st. s. Alice (107308).<sup>29</sup> Formerly st. s. J. D. Jones (70830).<sup>30</sup> Formerly st. s. C. G. Coyle (3556).<sup>31</sup> Formerly st. s. Hercules (95943).<sup>a</sup> Estimated.<sup>b</sup> Subject to possible change.<sup>c</sup> Main engines only.<sup>d</sup> Mean draft loaded.<sup>e</sup> Designed I. H. P. main engines only.<sup>f</sup> Purchased before document issued.<sup>g</sup> Length over all.<sup>h</sup> Formerly between perpendiculars.<sup>i</sup> One mast and one derrick.

## VESSELS OF THE UNITED STATES NAVY—Continued.

Name and class of vessel.	Displacement (normal coal supply).	Net tonnage for Suez Canal.	Dimensions.			Built.			Propulsion.	Rig and number of masts.	Total indicated horsepower on trial.	Speed.	Coal capacity (in bunkers).		Comple- ment.	
			Length on load water line.	Extreme breadth.	Mean draft.	When.	Where.	By whom.					Officers.	Men.		
<b>SECOND LINE—con.</b>																
<b>Tugs—Continued.</b>																
	<i>Tons.</i>		<i>Ft. in.</i>	<i>Ft. in.</i>	<i>Ft. in.</i>							<i>Knots.</i>	<i>Tons.</i>			
IROQUOIS <sup>1</sup> .....	702		152 0	26 0	13 6	1892	San Francisco, Cal.	Union Iron Works.....	Screw...	Sch...	1,000	13.25	205		33	
IWANA.....	192		92 6	20 11 1/2	8 0	1891	Boston, Mass.	City Point Iron Works.....	do.....	do.....	300	11.50	35		8	
MASSASOIT <sup>2</sup> .....	202		89 5	19 0	8 6	1898	Philadelphia, Pa.	Neafie & Levy.....	do.....	1 mast.	175	9.00	34		8	
Modoc <sup>3</sup> .....	241		96 9	20 10	9 3	1890	Camden, N. J.	John H. Dialogue & Son.....	do.....	do.....	150	10.00	40		8	
MOHAWK <sup>4</sup> .....	420		104 0	24 0	11 0	1893	Newburgh, N. Y.	Marvel & Co.....	do.....	do.....	400	12.00	32		8	
NARKEETA.....	192		92 6	20 11 1/2	8 0	1891	Boston, Mass.	City Point Iron Works.....	do.....	2 masts	300	11.50	35		8	
NAVAJO <sup>5</sup> .....	800		141 4	27 6	14 1	1907	Philadelphia, Pa.	Neafie & Levy.....	do.....	do.....	935	12.00		25		
ONTARIO.....	1,120		175 0	34 0	12 6	1911	Camden, N. J.	New York S. B. Co.....	do.....	Sch.	1,517	13.23	450	3	24	
OSCOOLA <sup>6</sup> .....	571		125 5	26 3	14 0	1896	Philadelphia, Pa.	Charles Hillman.....	do.....	do.....	1,100	14.00	150		26	
PATAFESCO.....	755		148 0	29 0 1/2	12 3	1907-09	Portsmouth, N. H.	United States.....	2 screws.	2 masts	1,160	13.00	316		34	
PATUXENT.....	755		148 0	29 0 1/2	12 3	1907-09	Norfolk, Va.	do.....	do.....	do.....	1,600	13.00	316		34	
PAWNEE <sup>7</sup> .....	275		112 0	27 3	7 0	1896	Tomkins Cove, N. Y.	Rodermont & Co.....	Screw.....	(e)	250	10.00	16		8	
PAWTUCKET.....	225		92 6	21 1	8 9	1898	Mare Island, Cal.	United States.....	do.....	Sch.	500	12.20	30		8	
PENACOOK.....	230		92 6	21 1	9 0	1898	New York, N. Y.	do.....	do.....	do.....	450	12.00	28		8	
PERIA.....	487		131 0	25 0	10 6		Philadelphia, Pa.	Neafie & Levy.....	do.....	do.....	270	9.00	68			
PISCATAQUA <sup>8</sup> .....	854		149 0	28 7	12 0	1907	West Bay City, Mich	F. W. Wheeler & Co.....	do.....	2 masts	2,000	16.00	236		36	
PENTUCKET.....	230		92 6	21 1	9 0	1903	Boston, Mass.	United States.....	do.....	do.....	450	12.00	28		8	
Pontiac <sup>9</sup> .....	401		124 4	27 0	9 6	1891	Athens, N. Y.	Peter McGiehan.....	do.....	(e)	425	10.50	45		8	
POTOMAC <sup>10</sup> .....	785		138 9	28 6	12 0	1897	West Bay City, Mich	F. W. Wheeler & Co.....	do.....	2 masts	2,000	16.00	200		26	
POWHATAN <sup>11</sup> .....	194		101 0	21 0	10 0	1892	Baltimore, Md.	Maryland Steel Co.....	do.....	do.....	397	13.00	57		8	
RAPIDO <sup>12</sup> .....	196		96 0	16 4	7 6	1891	Carruca, Spain.	do.....	1 mast.	(e)	125	10.00	14		8	
ROCKET.....	270		93 0	28 0	9 0	1900	Wilmington, Del.	Fusey & Jones.....	Screw.....	(e)	450	8.00	33		8	
SAMOSIT.....	225		92 6	21 0	8 9	1895-97	Norfolk, Va.	United States.....	do.....	do.....	450	12.00	30		8	
SEBAGO <sup>13</sup> .....	243		99 0	21 0	8 0	1893	Camden, N. J.	John H. Dialogue & Son.....	do.....	do.....	506	12.00	30		8	
Sioux <sup>14</sup> .....	155		84 6	19 0	8 0	1892	Philadelphia, Pa.	Neafie & Levy.....	do.....	do.....	290	10.00	45		8	
SONOMA.....	1,120		175 0	34 0	12 6	1911	Camden, N. J.	New York S. B. Co.....	do.....	Sch.	1,596	13.08	450	3	24	
Sotoyomo.....	230		92 6	21 1	9 0	1903	Mare Island, Cal.	United States.....	do.....	Sch.	506	11.10	28		8	
Standish <sup>15</sup> .....	450		137 0	26 0	9 6	1865	Boston, Mass.	James Tellow.....	do.....	do.....	340	10.00	80		8	
TECUMSEH <sup>16</sup> .....	214		88 6	21 6	9 3	1896	Camden, N. J.	John H. Dialogue & Son.....	do.....	do.....	500	11.00	40		8	
TRAFFIC <sup>17</sup> (derrick lighter).	280		106 0	29 4	9 0	1891	S. Brooklyn, N. Y.	D. McCarty.....	do.....	(f)	190	10.00			8	
TRANSFER.....	700		110 0	30 0	10 0	1904-05	New York, N. Y.	United States.....	do.....	do.....						
TRITON <sup>18</sup> .....	212		96 9	20 9	9 0	1889	Camden, N. J.	John H. Dialogue & Son.....	Screw.....	do.....	300	13.00	45		8	
UNADILLA.....	355		110 0	25 0	9 11	1895	Mare Island, Cal.	United States.....	do.....	Sch. g.	500	12.00	(h)		8	
UNCAS <sup>19</sup> .....	441		119 3	25 0	12 0	1893	Camden, N. J.	John H. Dialogue & Son.....	do.....	Sch.	750	12.00	120		25	
Vigilant <sup>20</sup> .....	300		116 0	21 0	9 0	1883	Philadelphia, Pa.	Wm. Cramp & Sons.....	do.....	do.....	450	12.00	75		8	
Waban <sup>21</sup> .....	150		85 0	17 6 1/2	8 0	1880	do.....	do.....	do.....	do.....	450	13.00	30		8	
Wahnetta <sup>22</sup> .....	192		92 6	20 11 1/2	8 0	1891	Boston, Mass.	City Point Iron Works.....	do.....	do.....	300	11.50	35		8	
WOMPATUCK <sup>23</sup> .....	462		117 6	25 6	12 0	1896	Wilmington, Del.	Harlan & Hollingsworth.....	do.....	Sch.	650	13.00	130		25	
<b>Special type.</b>																
Baltimore.....	4,413	1,706	327 6 1/2	48 7 1/2	19 6	1887-88	Philadelphia, Pa.	Wm. Cramp & Sons.....	2 screws.	Sch.....	8,978	20.10	1,075	18	356	
BIRMINGHAM J.....	3,750		420 0	47 1	16 9	1905-08	Quincy, Mass.	Fore River S. B. Co.....	do.....	2 mast	15,889	24.33	1,400	18	355	
CHESTER J.....	3,750		420 0	47 1	16 9	1905-08	Bath, Me.	Bath Iron Works.....	Turbine.	do.....	28,168	26.52	1,375	18	355	
LEBANON <sup>24</sup> .....	3,285		429 0	37 4 1/2	17 3	1894	Philadelphia, Pa.	Wm. Cramp & Sons.....	1 screw.	Sch.....	2,200	10.00	188	5	51	
MONTGOMERY.....	2,072	587	257 0	37 0	14 6	1889-94	Baltimore, Md.	Columbian Iron Works.....	2 screws.	1 pole.	5,584	19.06	265	19	239	
Panther <sup>25</sup> .....	3,380	1,912	312 1	40 8	15 9	1889	Philadelphia, Pa.	Wm. Cramp & Sons.....	Screw.....	Sch.....	3,200	13.50	675	10	206	
SALEM J.....	3,750		420 0	47 1	16 9	1905-08	Quincy, Mass.	Fore River S. B. Co.....	Turbine.	2 mast	25,242	25.95	1,400	18	355	
SAN FRANCISCO J.....	4,083	1,266	310 0	49 2	18 9	1887-90	San Francisco, Cal.	Union Iron Works.....	2 screws.	2 mil. m	9,913	19.52	625	16	323	
VESTAL.....	12,585		450 0	60 1	26 0	1905-09	New York, N. Y.	United States.....	do.....	4 pl. m	7,500	16.00	1,648	12	91	
VESEVIUS <sup>26</sup> .....	930		252 4	26 6 1/2	10 7	1887-90	Philadelphia, Pa.	Wm. Cramp & Sons.....	do.....	1 pole.	4,295	21.65	132	4	31	

<sup>1</sup> Formerly st. s. Fearless (120889).<sup>2</sup> Formerly st. s. Alfred W. Booth (107350).<sup>3</sup> Formerly st. s. Enterprise (136168).<sup>4</sup> Formerly st. s. Thomas P. Fowler (145641).<sup>5</sup> Formerly st. s. General Hubbard (204193).<sup>6</sup> Formerly st. s. Winthrop (81543).<sup>7</sup> Formerly st. s. John Dwight (77239).<sup>8</sup> Formerly st. s. William H. Brown (81584).<sup>9</sup> Formerly st. s. Right Arm (110962).<sup>10</sup> Formerly st. s. Robert W. Wilmot (111163).<sup>11</sup> Formerly st. s. Penwood (150565).<sup>12</sup> Formerly Spanish st. s. Rapido (prize).<sup>13</sup> Formerly st. s. Hortense (96227).<sup>14</sup> Formerly st. s. P. H. Wise (150575).<sup>15</sup> Built for United States or purchased before document issued.<sup>16</sup> Formerly st. s. Edward Luckenbach (136548).<sup>17</sup> Formerly st. s. Traffic (145574).<sup>18</sup> Formerly st. s. Douglas H. Thomas (157229).<sup>19</sup> Formerly st. s. Walter A. Luckenbach (81456).<sup>20</sup> Formerly st. s. Vigilant (85762).<sup>21</sup> Formerly st. s. Confidence (125843).<sup>22</sup> Formerly st. s. Atlas (107246).<sup>23</sup> Formerly st. s. Lebanon (141357).<sup>24</sup> Formerly st. s. Venezuela (181616).<sup>25</sup> Torpedo cruiser for use as torpedo training vessel.<sup>a</sup> Length over all.<sup>b</sup> Length between perpendiculars.<sup>c</sup> Estimated.<sup>d</sup> Main engines only.<sup>e</sup> One mast and one derrick.<sup>f</sup> Derrick mast.<sup>g</sup> Two pole mast.<sup>h</sup> 7,885 gallons oil fuel.<sup>i</sup> Subject to possible change.<sup>j</sup> Mine planter.<sup>k</sup> Mean draft loaded.

## VESSELS OF THE UNITED STATES NAVY—Continued.

Name and class of vessel.	Displacement (normal coal supply).	Net tonnage for Suez Canal.	Dimensions.			When.	Built.		Propulsion.	Rig and number of masts.	Total indicated horsepower on trial.	Speed.	Coal capacity (in bunkers).	Comple-	
			Length on load water line.	Extreme breadth.	Mean draft.		Where.	By whom.						Officers.	Men.
<b>SECOND LINE—CON.</b>															
<i>Unserviceable for war purposes.</i>															
Adams (obsolete).	1,400		189 0	35 0	14 10	1874-76	Boston, Mass.	D. McKay and U. S.	Screw	Bark	800	9.80	141		139
Boxer	346		108 0	29 9	9 2	1901-05	Portsmouth, N. H.	United States	do	Bgn				4	60
CONSTELLATION	1,970		176 0	42 0	20 0	1797	Baltimore, Md.	do	Sails	Ship			100	15	196
Constitution	2,200		175 0	45 0	20 0	1797	Boston, Mass.	do	do	do					
CUMBERLAND (training ship).	1,800	1,409	176 5	45 8	16 5	1903-07	do	do	Sails	Bark			100	16	120
Essex (obsolete).	1,375		185 0	35 0	14 3	1874-76	do	do	1 screw	do	1,200	10.50	155		6
Franklin	5,170		265 9	54 3	24 3	1855-65	Kittery, Me.	do	None	None	1,050				214
Gopher	840		160 0	28 0	11 9	1871	New York, N. Y.	Delameter & Stack.	Screw	Sch	300	9.00	80		
Granite State	4,150		196 3	53 0	25 6	1818-63	Kittery, Me.	United States	do	do					
Hartford	2,790	2,123	226 0	44 0	18 2	1858	Boston, Mass.	do	1 screw	Bark	2,000	12.00	262	14	256
Independence	3,270		189 0	51 6	21 6	1837	do	do	None	None					131
INTREPID (training ship).	1,800		176 5	45 8	16 5	1903-07	Mare Island, Cal.	do	do	Bark			100	16	120
Lancaster	3,250		235 8	46 0	19 2	1858	Philadelphia, Pa.	do	Screw	Ship	1,000	9.60	326		147
Omaha	2,400		250 6	38 0	16 6	1847-69	do	do	do	Bark	953	11.30			
PHILADELPHIA	4,410		327 6	48 7	19 6	1887-90	do	do	2 screws	None	8,815	19.68	525		187
Portsmouth	1,125		153 0	38 3	16 6	1843	Kittery, Me.	United States	do	Ship					
Reina Mercedes	2,825		292 0	43 3	16 9	1887	Cartagena, Spain	Spain	None	do				194	91
Richmond	2,700		225 0	42 6	17 4	1858	Norfolk, Va.	United States	do	do	692	9.50	265		
SOUTHERY	3,100		288 0	38 10	21 6	1889	Sunderland, England	R. Thompson Sons & Co.	Screw	None		9.00	380	6	161
Topka (prison ship).	2,255		251 0	35 0	17 8	1881	Kiel, Germany	G. Howaldt.	2 screws	Sch	7,200	16.00	394		77
Wolverine	685		164 11	27 0	9 0	1854	Erie, Pa.	Stackhouse & Tomlinson	Screw	do	7365	10.5	115		82
Yantic	900		180 0	30 0	12 2	1864	Philadelphia, Pa.	United States	do	Bark	310	8.30	130		
<b>UNDER CONSTRUCTION.</b>															
<i>Battleships.</i>															
NEW YORK	27,000		565 0	95 2	28 6	1911	New York, N. Y.	United States	2 screws	2 cage	28,100	21.00	2,850	63	1,007
TEXAS	27,000		565 0	95 2	28 6	1911	Newport News, Va.	Newport News S. B. & D. Co.	do	do	28,100	21.00	2,850	63	1,017
NEVADA	27,500		575 0	95 2	28 6	1912	Quincy, Mass.	Fore River S. B. & E. Co.	Turbine	do	26,500	20.50	2,000	55	808
OKLAHOMA	27,500		575 0	95 2	28 6	1912	Camden, N. J.	New York S. B. Co.	2 screws	do	24,800	20.50	2,000	55	808
PENNSYLVANIA	31,400		600 0	97 0	28 10	1913	Newport News, Va.	Newport News S. B. & D. Co.	Turbine	do	31,500	21.00	2,322	65	972
Number 39	31,400		600 0	97 0	28 10	1913	New York, N. Y.	United States	do	do	31,500	21.00	2,322	65	972
<i>Torpedo boat destroyers.</i>															
CASSIN (No. 43)	1,020		300 0	30 5	9 3	1911	Bath, Me.	Bath Iron Works	Turbine	2 masts	16,000	29.00	4328	5	93
CUMMINGS (No. 44)	1,020		300 0	30 5	9 3	1911	do	do	do	do	16,000	29.00	4328		
DOWNES (No. 45)	1,072		300 0	30 5	9 7	1911	Camden, N. J.	New York S. B. Co.	do	do	16,000	29.00	4307	5	93
DUNCAN (No. 46)	1,014		300 0	30 4	9 3	1911	Quincy, Mass.	Fore River S. B. Co.	do	do	16,000	29.00	4306	5	93
ATLWIN (No. 47)	1,036		300 0	30 4	9 5	1911	Philadelphia, Pa.	Wm. Cramp & Sons	do	do	16,000	29.50	4308	5	93
PARKER (No. 48)	1,036		300 0	30 4	9 5	1911	do	do	do	do	16,000	29.50	4308	5	93
BENHAM (No. 49)	1,036		300 0	30 4	9 5	1911	do	do	do	do	16,000	29.50	4308	5	93
BALCH (No. 50)	1,036		300 0	30 4	9 5	1911	do	do	do	do	16,000	29.50	4308	5	93
O'BRIEN	1,050		300 0	30 4	9 6	1912	do	do	do	do	16,000	29.0	4309	5	93
NICHOLSON	1,050		300 0	30 4	9 6	1912	do	do	do	do	17,000	29.00	4309	5	93
WINSLOW	1,050		300 0	30 4	9 6	1912	do	do	do	do	17,000	29.00	4309	5	93
MCDUGAL	1,020		300 0	30 6	9 3	1912	Bath, Me.	Bath Iron Works	do	do	17,000	29.00	4309	5	93
CUSHING	1,050		300 0	30 6	9 6	1912	Quincy, Mass.	Fore River S. B. Co.	do	do	17,000	29.00	4309	5	93
ERICSSON	1,000		300 0	30 6	9 5	1912	Camden, N. J.	New York, S. B. Co.	do	do	17,000	29.00	4309	5	93
Number 57	1,000		310 0	29 8	9 4	1913	do	do	do	do	17,000	29.50	4290	5	94
Number 58	1,090		310 0	29 8	9 4	1913	do	do	do	do	17,000	29.50	4290	5	94

1 Formerly U. S. S. Fern.

2 Formerly U. S. S. New Hampshire.

3 Formerly Spanish st. s. Reina Mercedes (prize).

4 Formerly British st. s. Southery.

5 Estimated S. H. P.

6 Contracts not awarded yet.

7 Length between perpendiculars.

8 150 additional apprentice seamen.

9 Unfit for service.

10 Subject to possible change.

11 Loaned to Public Health Service.

12 Estimated.

13 Estimated, main engines only.

14 Exclusive of 400 tons oil fuel.

15 Tons of fuel oil.



## VESSELS OF THE UNITED STATES NAVY—Continued.

Name and class of vessel.	Displacement (normal coal supply).	Net tonnage for Suez Canal.	Dimensions.			Built.			Propulsion.	Rig and number of masts.	Total indicated horsepower on trial.	Speed.	Coal capacity (in bunkers).		Complement.	
			Length on load water line.	Extreme breadth.	Mean draft.	When.	Where.	By whom.					Officers.	Men.		
<b>UNDER CONSTRUCTION—contd.</b>																
<i>Torpedo-boat destroyers—Con.</i>																
	<i>Tons</i>		<i>Ft. in.</i>	<i>Ft. in.</i>	<i>Ft. in.</i>						<i>K. knots.</i>		<i>Tons.</i>			
Number 59 <sup>1</sup>	1,090		310 0	29 8 <sup>1</sup> / <sub>2</sub>	4 4 <sup>1</sup> / <sub>2</sub>	1913				2 masts	29.50	290	5	94		
Number 60 <sup>1</sup>	1,090		310 0	29 8 <sup>1</sup> / <sub>2</sub>	4 4 <sup>1</sup> / <sub>2</sub>	1913				do.	29.50	290	5	94		
Number 61 <sup>1</sup>	1,090		310 0	29 8 <sup>1</sup> / <sub>2</sub>	4 4 <sup>1</sup> / <sub>2</sub>	1913				do.	29.50	290	5	94		
Number 62 <sup>1</sup>	1,090		310 0	29 8 <sup>1</sup> / <sub>2</sub>	4 4 <sup>1</sup> / <sub>2</sub>	1913				do.	29.50	290	5	94		
<i>Submarine torpedo boats.<sup>2</sup></i>																
G-4						1909	Philadelphia, Pa.	Wm. Cramp & Sons								
G-2						1909	Newport News, Va.	Newport News S. B. & D. Co.								
H-1						1910	San Francisco, Cal.	Union Iron Works								
H-2						1910	do.	do.								
H-3						1910	Seattle, Wash.	The Moran Co.								
G-3						1910	Bridgeport, Conn.	Lake Torpedo Boat Co.								
K-1						1911	Quincy, Mass.	Fore River S. B. Co.								
K-2						1911	do.	do.								
K-3						1911	Seattle, Wash.	The Moran Co.								
K-4						1911	do.	do.								
K-5						1911	Quincy, Mass.	Fore River S. B. Co.								
K-6						1911	do.	do.								
K-7						1911	San Francisco, Cal.	Union Iron Works								
K-8						1911	do.	do.								
L-1						1913	Quincy, Mass.	Fore River S. B. Co.								
L-2						1913	do.	do.								
L-3						1913	do.	do.								
L-4						1913	do.	do.								
L-5						1913	Bridgeport, Conn.	Lake Torpedo Boat Co.								
L-6						1913	Long Beach, Cal.	Craig S. B. Co.								
L-7						1913	do.	do.								
M-1						1913	Quincy, Mass.	Fore River S. B. Co.								
Number 48 <sup>3</sup>																
Number 49 <sup>3</sup>																
Number 50 <sup>3</sup>																
Number 51 <sup>3</sup>																
<i>Submarine tenders.</i>																
FULTON	1,408		216 0	35 0	13 0	1912	Groton, Conn.	New London S. & E. Co.	1 screw	Sch.	12.25	234	20	240		
BUSHNELL	3,580		300 0	45 6	15 0	1913	Seattle, Wash.	Seattle Construction & D. Co.	do.	do.	2,500	660				
<i>Destroyer tender.</i>																
MELVILLE	7,150		400 0	54 3	20 0	1913	Camden, N. J.	New York S. B. Co.	do.	do.	3,800	900				
<i>Fuel ships.</i>																
PROTEUS	19,000		500 0	62 0	27 8	1911	Newport News, Va.	Newport News S. B. & D. Co.	2 screws	2 masts	7,200	14,000	2,000	13	91	
NEREUS	19,000		500 0	62 0	27 8	1911	do.	do.	do.	do.	7,200	14,000	2,000	13	91	
KANAWHA	14,500		455 0	56 0	26 4	1913	Mare Island, Cal.	United States	do.	do.	5,200	14,000	1,568	10	140	
MAUMEE	14,500		455 0	56 0	26 4	1913	do.	do.	do.	do.	5,200	14,000	1,568	10	140	
<i>Gunboats.</i>																
SACRAMENTO	1,425		210 0	40 10	11 6	1912	Philadelphia, Pa.	Wm. Cramp & Son	do.	do.	950	12.00	414	8	150	
MONOCACY	190		160 0	24 6	2 5	1912	Mare Island, Cal.	United States	do.	do.	800	13.25	413	6	99	
PALOS	190		160 0	24 6	2 5	1912	do.	do.	do.	do.	800	13.25	413	6	99	
<i>Supply ship.</i>																
Number 1 <sup>4</sup>																
<i>Transport.</i>																
Number 1 <sup>4</sup>																

<sup>1</sup> Contracts not awarded yet.<sup>2</sup> Data for submarines, confidential.<sup>3</sup> Plans being prepared.<sup>4</sup> Tons of wood.

a Estimated.

b Tons of fuel oil.

c Molded.

d Including complement of submarines.

e S. H. P.

f Designed I. H. P., main engines only.

g Estimated, main engines only.

**VESSELS OF THE QUARTERMASTER'S DEPARTMENT, UNITED STATES ARMY.**

Name.	Rig.	Gross tonnage.	Net tonnage.	Length.	Breadth.	Depth.	When built.	Where built.	Material.	Complement.	
										Officers.	Crew.
<i>Transports.</i>											
McClellan <sup>1</sup>	St. s.	3,006	1,828	336.0	38.2	27.5	1885	Newcastle, England	Steel	11	107
Burnside <sup>2</sup>	St. s.	2,194	1,405	285.2	36.7	26.0	1882	do.	Iron	11	62
Sherman <sup>3</sup>	St. s.	5,780	3,725	445.0	49.2	30.0	1893	Belfast, Ireland	Steel	13	172
Sheridan <sup>4</sup>	St. s.	5,673	3,654	445.5	49.2	30.0	1892	do.	do.	13	172
Logan <sup>5</sup>	St. s.	5,672	3,653	445.5	49.2	30.0	1892	do.	do.	13	172
Thomas <sup>6</sup>	St. s.	5,796	3,653	445.5	50.2	29.8	1894	do.	do.	13	172
Buford <sup>7</sup>	St. s.	5,040	3,621	370.8	44.2	26.6	1890	do.	do.	11	125
Kilpatrick <sup>8</sup>	St. s.	5,046	3,647	370.8	44.2	26.6	1890	do.	do.	11	125
Crook <sup>9</sup>	St. s.	4,126	2,703	420.0	47.0	26.5	1882	Dumbarton, Scotland	do.	13	139
Meade <sup>10</sup>	St. s.	5,641	3,375	488.6	44.2	34.9	1874	Greenock, Scotland	Iron	11	138
Warren <sup>11</sup>	St. s.	4,243	2,510	370.7	44.3	26.5	1889	Stettin, Germany	Steel	10	138
Wright <sup>12</sup>	St. s.	871	388	199.5	27.1	19.8	1887	Bowling, Scotland	Iron	8	60
Sumner <sup>13</sup>	St. s.	3,458	2,182	351.1	43.0	26.0	1883	Hamburg, Germany	Steel	11	118
Seward <sup>14</sup>	St. s.	1,275	697	194.8	39.2	14.4	1900	Seattle, Wash.	Wood	8	60
Dix <sup>15</sup>	St. s.	6,839	4,507	445.0	52.1	23.8	1892	Sunderland, England	Steel	11	82
Liscum <sup>16</sup>	St. s.	1,072	696	248.0	31.2	17.9	1878	Newcastle-on-Tyne, England	Iron	8	60
Merritt	St. s.	2,898	1,411	300.0	45.0	29.3	1912	Shanghai, China	Steel	10	107
<i>Ferryboats.</i>											
General Hancock	St. s.	309	198	102.0	23.6	10.0	† 1898	Wilmington, Del.	Steel	2	5
General Otis	St. s.	389	247	114.0	32.2	12.3	† 1910	do.	do.	4	13
<i>Submarine-mine planters.</i>											
General S. M. Mills	St. s.	590	401	165.0	32.0	17.0	† 1909	Camden, N. J.	Steel	5	13
General J. M. Schofield	St. s.	590	401	165.0	32.0	17.0	† 1909	do.	do.	5	13
General R. F. Frank	St. s.	590	401	165.0	32.0	17.0	† 1909	do.	do.	5	13
General E. O. C. Ord	St. s.	590	401	165.0	32.0	17.0	† 1909	Wilmington, Del.	do.	5	13
General Henry J. Hunt	St. s.	447	304	150.0	30.0	13.9	† 1904	Philadelphia, Pa.	do.	5	27
General Henry Knox	St. s.	447	304	150.0	30.0	13.9	† 1904	do.	do.	5	27
Col. George Armistead	St. s.	447	304	150.0	30.0	13.9	† 1904	do.	do.	5	13
Maj. Samuel Ringold	St. s.	447	304	150.0	30.0	13.9	† 1904	do.	do.	5	13
<i>Passenger and freight steamers.</i>											
General J. W. Jacobs	St. p.	319	232	125.5	26.6	4.3	† 1908	Portland, Ore.	Wood	6	14
General Jeff C. Davis <sup>17</sup>	St. p.	277	184	120.0	22.0	4.0	1898	Victoria, British Columbia	do.	6	15
El Aguador <sup>18</sup>	St. s.	390	238	145.6	30.0	15.0	1906	San Francisco, Cal.	Steel	4	11
General Joseph E. Johnston	St. s.	349	212	130.0	27.0	13.0	† 1904	Sparrow Point, Md.	do.	4	9
General Mifflin	St. s.	380	250	130.0	27.0	12.1	† 1904	San Francisco, Cal.	do.	4	10
General Nathaniel Greene	St. s.	340	210	130.0	27.0	13.0	† 1904	Wilmington, Del.	do.	4	9
General Thomas S. Jesup	St. s.	340	210	130.0	27.0	13.0	† 1904	do.	do.	4	10
General Geo. H. Weeks	St. s.	341	194	120.0	24.0	12.5	† 1910	Philadelphia, Pa.	do.	4	8
General S. B. Holabird	St. s.	341	194	120.0	24.0	12.5	† 1910	do.	do.	4	8
General D. S. Stanley	St. s.	341	194	120.0	24.0	12.5	† 1910	do.	do.	4	8
General Robert Swartwout	St. s.	280	185	110.0	24.5	13.3	† 1905	do.	do.	4	7
General R. N. Batchelder	St. s.	280	185	110.0	24.5	13.3	† 1905	do.	do.	4	8
General Timothy Pickering	St. s.	280	185	110.0	24.5	13.3	† 1905	do.	do.	4	8
General Meigs	St. s.	292	175	132.0	26.0	10.3	† 1892	Camden, N. J.	do.	4	9
General McDowell	St. s.	160	90	124.9	23.0	12.6	† 1886	San Francisco, Cal.	do.	5	12
Henry Wilson	St. s.	248	169	110.0	24.5	10.0	† 1903	Wilmington, Del.	do.	4	7
Sprigg Carroll	St. s.	248	169	110.0	24.5	10.0	† 1903	do.	do.	4	7
General Barry <sup>19</sup>	St. s.	56	38	85.0	17.0	5.5	1896	Peekskill, N. Y.	Wood	4	4
General Howe <sup>20</sup>	St. s.	74	50	75.1	18.4	6.7	1897	Yonkers, N. Y.	do.	2	3
Major Guy Howard	St. s.	92	29	80.0	18.6	8.6	† 1903	Portland, Ore.	do.	2	3
Cartwright <sup>21</sup>	St. s.	114	78	104.0	20.0	5.7	1901	Tacoma, Wash.	do.	4	7
Major Evan Thomas	St. s.	250	135	105.0	20.0	6.0	† 1904	Ballard, Wash.	do.	4	7
<i>Cable steamers.</i>											
Joseph Henry	St. s.	601	409	160.0	32.0	17.0	† 1908	Newport News, Va.	Steel	4	13
Cyrus W. Field	St. s.	235	146	133.0	32.5	10.4	1901	Hartford, Conn.	Wood	4	12
<i>Tugs and artillery steamers.</i>											
Slocum <sup>22</sup>	St. s.	581	337	148.4	29.3	18.0	1898	Philadelphia, Pa.	Steel	4	10
Reno <sup>23</sup>	St. s.	135	67	96.4	20.6	10.0	1889	do.	Iron	2	6
Gibbon <sup>24</sup>	St. s.	59	40	71.9	19.0	8.8	1897	Tompkins Cove, N. Y.	Wood <sup>25</sup>	2	2
Lieut. Chas. V. Donaldson	St. s.	49	34	70.5	15.8	8.5	† 1907	Valdez, Alaska	do.	2	2
Lieut. Alonzo H. Cushing	St. s.	106	53	95.0	20.0	10.0	† 1899	Baltimore, Md.	Steel <sup>26</sup>	2	2
Captain Drum	St. s.	62	40	83.0	16.7	6.0	† 1875	New York, N. Y.	Wood	2	3
Colonel Wikoff <sup>27</sup>	St. s.	38	27	59.7	16.3	6.5	1899	New Baltimore, N. Y.	do.	2	2

<sup>1</sup> Formerly Br. st. s. Port Victor.  
<sup>2</sup> Formerly Sp. st. s. Rita.  
<sup>3</sup> Formerly Br. st. s. Mobile.  
<sup>4</sup> Formerly Br. st. s. Massachusetts.  
<sup>5</sup> Formerly Br. st. s. Manitoba.  
<sup>6</sup> Formerly Br. st. s. Minnewaska.  
<sup>7</sup> Formerly Br. st. s. Mississippi.  
<sup>8</sup> Formerly Br. st. s. Michigan.  
<sup>9</sup> Formerly Br. st. s. Romania.  
<sup>10</sup> Formerly Br. st. s. Berlin.

<sup>11</sup> Formerly Ger. st. s. Scandia.  
<sup>12</sup> Formerly Am. st. s. <sup>a</sup> Bay State (3482).  
<sup>13</sup> U. S. Q. M. D. The Aid.  
<sup>14</sup> Formerly U. S. S. Cassius.  
<sup>15</sup> Formerly Am. st. s. G. W. Dickinson (undocumented).  
<sup>16</sup> Formerly Br. st. s. Samoa.  
<sup>17</sup> Formerly Br. st. s. Kong See.  
<sup>18</sup> Formerly Br. st. s. Duchesnay.  
<sup>19</sup> Formerly Br. El Aguador (no number).  
<sup>20</sup> Formerly st. s. Defender (157453).

<sup>21</sup> Formerly Am. st. s. Martha (92785).  
<sup>22</sup> Formerly Am. st. s. Lotus (141743).  
<sup>23</sup> Formerly Am. st. s. Gypsum King.  
<sup>24</sup> Formerly Am. st. s. Britannia (3427).  
<sup>25</sup> Formerly Am. st. s. <sup>a</sup> Major McKinley (92768).  
<sup>26</sup> U. S. Q. M. D. Sumner.  
<sup>27</sup> Loaned to Engineer Corps.  
<sup>28</sup> Out of commission.  
<sup>29</sup> Formerly st. s. Frank Richard (121118).  
<sup>30</sup> Built under contract.

## VESSELS OF THE QUARTERMASTER'S DEPARTMENT, UNITED STATES ARMY—Continued.

Name.	Rig.	Gross tonnage.	Net tonnage.	Length.	Breadth.	Depth.	When built.	Where built.	Material.	Complement.	
										Officers.	Crew.
<i>Tugs and artillery steamers—Contd.</i>											
Petersen <sup>1</sup> .....	St. s.	104	71	<i>Feet.</i> 72.2	<i>Feet.</i> 18.5	<i>Feet.</i> 7.5	1898	Tacoma, Wash.....	Wood.....	2	3
Lieut. Geo. M. Harris.....	St. s.	120	72	105.0	22.4	10.1	†1905	Seattle, Wash.....	do.....	2	6
Major Albert G. Forse.....	St. s.	128	75	86.0	20.0	10.1	†1907	Wilmington, Del.....	Steel.....	2	6
Captain T. W. Morrison.....	St. s.	128	75	86.0	20.0	10.1	†1907	do.....	do.....	2	6
Captain Chas. W. Rowell.....	St. s.	128	75	86.0	20.0	10.1	†1907	do.....	do.....	2	6
Captain A. M. Wetherill.....	St. s.	128	75	86.0	20.0	10.1	†1907	Newburgh, N. Y.....	do.....	2	6
General Robert Anderson.....	St. s.	153	104	98.0	22.0	11.3	†1908	Quincy, Mass.....	do.....	2	6
General Richard Arnold.....	St. s.	153	104	98.0	22.0	11.3	†1908	do.....	do.....	3	6
General R. B. Ayres.....	St. s.	153	104	98.0	22.0	11.3	†1908	do.....	do.....	2	7
General J. M. Brannan.....	St. s.	153	104	98.0	22.0	11.3	†1908	do.....	do.....	2	7
General Harvey Brown.....	St. s.	153	104	98.0	22.0	11.3	†1909	do.....	do.....	2	6
General G. W. Getty.....	St. s.	153	104	98.0	22.0	11.3	†1909	do.....	do.....	2	6
General R. H. Jackson.....	St. s.	153	104	98.0	22.0	11.3	†1909	do.....	do.....	2	6
General A. M. Randol.....	St. s.	153	104	98.0	22.0	11.3	†1909	do.....	do.....	2	6
Captain James Fornance.....	St. s.	153	104	98.0	22.0	11.3	†1909	do.....	do.....	2	6
Captain Gregory Barrett.....	St. s.	153	104	98.0	22.0	11.3	†1909	Portland, Oreg.....	do.....	2	6
Lieut. Edgar F. Koehler.....	St. s.	38	25	65.0	13.0	7.0	†1909	Muskegon, Mich.....	Wood.....	2	3
Lieut. Wm. H. Smith.....	St. s.	38	25	65.0	13.0	7.0	†1909	do.....	do.....	2	3
Lieut. Wm. F. Schenck.....	St. s.	38	25	65.0	13.0	7.0	†1909	do.....	do.....	2	3
Lieut. W. L. Murphy.....	St. s.	38	25	65.0	13.0	7.0	†1909	San Francisco, Cal.....	do.....	2	3
Lieut. John A. Gurney.....	St. s.	38	25	65.0	13.0	7.0	†1909	do.....	do.....	2	3
Captain Anton Springer.....	St. s.	38	25	65.0	13.0	7.0	†1909	do.....	do.....	2	3
Lieut. Maxwell W. Keys <sup>2</sup> .....	St. s.	19	11	45.0	12.0	5.0	1898	do.....	do.....	2	3
Lieut. Haydon Y. Grubbs <sup>3</sup> .....	St. s.	21	11	60.0	12.5	6.0	1902	Alexandria, Va.....	do.....	2	3
<i>Steam lighters.</i>											
Canby <sup>4</sup> .....	St. s.	209	142	97.2	30.4	9.3	1898	Sleightsburg, N. Y.....	Wood.....	4	3
Poe <sup>5</sup> .....	St. s.	157	106	92.0	26.0	8.2	1898	Camden, N. J.....	Steel.....	2	3
Williams <sup>6</sup> .....	St. s.	198	113	145.0	21.5	8.0	1875	Philadelphia, Pa.....	Iron.....	4	3
<i>Launches.</i>											
Lieut. Augustin <sup>7</sup> .....	St. s.	30	22	60.0	12.2	6.6	†1905	Camden, N. J.....	Wood.....	2	2
Captain Hartshorne.....	St. s.	30	22	60.0	12.2	6.6	†1905	do.....	do.....	2	2
Captain Connell.....	St. s.	30	22	60.0	12.2	6.6	†1905	do.....	do.....	2	2
Lieut. Bumpus.....	St. s.	30	22	60.0	12.2	6.6	†1906	do.....	do.....	2	2
Captain Gregg.....	St. s.	30	22	60.0	12.2	6.6	†1907	Bayonne, N. J.....	do.....	2	2
Lieut. Lee.....	St. s.	30	22	60.0	12.2	6.6	†1907	do.....	do.....	2	2
Lieut. Shipp.....	St. s.	30	22	60.0	12.2	6.6	†1907	do.....	do.....	2	2
Lieut. Drew.....	St. s.	30	22	60.0	12.2	6.6	†1907	do.....	do.....	2	2
Lieut. Wm. C. Neary.....	Ga. s.	29	20	60.0	12.0	6.0	†1909	Port Clinton, Ohio.....	do.....	2	1
Captain W. H. Wilhelm.....	Ga. s.	29	20	60.0	12.0	6.0	†1909	do.....	do.....	2	1
Lieut. Ward Cheney.....	Ga. s.	29	20	60.0	12.0	6.0	†1909	do.....	do.....	2	1
Lieut. E. E. Downes.....	Ga. s.	29	20	60.0	12.0	6.0	†1909	do.....	do.....	2	1
Lieut. Lewis <sup>8</sup> .....	St. s.	21	14	58.5	10.9	4.4	1901	Brooklyn, N. Y.....	do.....	1	1
Aleatraz.....	Ga. s.	18	14	50.0	10.6	5.0	†1903	San Francisco, Cal.....	do.....	1	1
General De Russy <sup>9</sup> .....	St. s.	15	12	60.0	10.0	5.0	1899	do.....	do.....	2	1
Captain Page.....	St. s.	15	12	45.0	9.0	6.0	†1903	Mariner Harbor, N. Y.....	do.....	2	1
Mansfield.....	Ga. s.	15	12	45.0	9.0	6.0	†1902	Bayonne, N. J.....	do.....	2	1
Colonel Mitchell.....	St. s.	11	8	45.0	10.0	4.2	†1901	New York, N. Y.....	do.....	2	1
Recruit (renamed) <sup>10</sup> .....	Ga. s.	9	6	45.0	10.5	4.4	1904	Nyack, N. Y.....	do.....	2	1
Captain Watson.....	St. s.	7	5	40.0	8.0	4.2	†1901	New York, N. Y.....	do.....	2	1
Captain De Hart.....	St. s.	7	5	40.0	8.0	4.2	†1901	do.....	do.....	2	1
Lieutenant Crosby.....	St. s.	7	5	40.0	8.0	4.2	†1901	do.....	do.....	2	1
Florence.....	Ga. s.	7	5	40.4	8.8	3.0	1900	Morris Heights, N. Y.....	do.....	2	1
Lieutenant Hazlett.....	Ga. s.	4	3	33.0	8.0	4.1	†1907	Brooklyn, N. Y.....	do.....	2	1
Lieut. Wm. A. Sater <sup>11</sup> .....	Ga. s.	4	3	42.0	8.0	3.6	1906	Morris Heights, N. Y.....	do.....	2	1
Colonel Ramsay.....	St. s.	3	2	30.0	7.5	3.8	†1899	New York, N. Y.....	do.....	2	1
Capron.....	St. s.	3	2	30.0	7.5	3.8	†1899	do.....	do.....	2	1
Pleasanton.....	Ga. s.	3	2	30.0	7.5	3.8	†1899	do.....	do.....	2	1
Lieutenant Wansboro.....	Ga. s.	3	2	30.0	6.4	2.4	†1902	Bayonne, N. J.....	do.....	1	1
West Point.....	El. s.	3	2	30.0	6.4	2.4	†1904	do.....	do.....	1	1
Henry.....	Ga. s.	3	2	26.0	7.5	3.8	†1909	Bath, Me.....	do.....	2	2
Lieut. Edmund D. Benchley.....	Ga. s.	3	2	30.0	6.0	2.0	1906	Seattle, Wash.....	do.....	2	2
Lieut. Henry B. McCorkle.....	Ga. s.	2	2	21.0	5.0	1.9	1906	do.....	do.....	2	2
Field.....	Ga. s.	3	2	25.0	7.0	2.0	†1906	New York, N. Y.....	do.....	2	2
Whidbey.....	Ga. s.	2	1	20.0	5.3	3.0	1911	Boston, Mass.....	do.....	2	2
Albert Laws.....	Ga. s.	4	3	40.0	11.0	4.2	1911	Madison Barracks, N. Y.....	do.....	2	2
Lieut. Kelly.....	Ga. s.	3	2	30.0	6.9	3.0	1912	Seattle, Wash.....	do.....	2	2
Lieut. Hazelhurst.....	Ga. s.	3	2	30.0	6.9	3.0	1912	do.....	do.....	2	2
Lieut. Selfridge.....	Ga. s.	2	1.5	25.0	6.0	3.0	1911	Morris Heights, N. Y.....	do.....	2	2
Lieut. West.....	Ga. s.	2	1	20.0	5.0	3.0	1911	Seattle, Wash.....	do.....	2	2
Lieut. Walter Rodney.....	Ga. s.	2	1	20.0	5.0	3.0	1911	do.....	do.....	2	2

<sup>1</sup> Formerly Am. st. s. Flosie (121094).<sup>2</sup> Formerly st. s. Cub (127373).<sup>3</sup> Formerly st. s. Dallas (157679).<sup>4</sup> Formerly Am. st. s. Iron King (100670).<sup>5</sup> Formerly Am. st. s. Eugene Grassell (136675).<sup>6</sup> Formerly Am. st. s. Adonis (125477).<sup>7</sup> Formerly U. S. Q. M. D. st. s. Lieut. Ord.<sup>8</sup> Formerly (a) 93139.<sup>9</sup> Formerly (b) U. S. Q. M. D. st. s. Midget.<sup>10</sup> Formerly Am. st. s. Magic (no number).<sup>11</sup> Formerly Ga. s. Elisabeth (201037).<sup>12</sup> Formerly gas yacht Fawnia.

† Built under contract.

## VESSELS OF THE QUARTERMASTER'S DEPARTMENT, UNITED STATES ARMY (PHILIPPINE ISLANDS).

Name.	Rig.	Gross tonnage.	Net tonnage.	Length.	Breadth.	Depth.	When built.	Where built.	Material.	Complement.	
										Officers.	Crew.
<i>Towboat.</i>											
General Weeks.....	St. s.	338	50	Feet. 140.0	Feet. 26.0	Feet. 17.0	1910	Shanghai, China.....	Steel...	6	26
<i>Steam lighter.</i>											
Custer.....	St. s.	100	65	95.0	17.0	8.0	1900	Hongkong, China.....	Wood...	2	13
<i>River steamers.</i>											
J. H. Hall.....	St. s.	75	40	90.0	20.0	4.5	1907	Cavite, P. I.....	Steel....	1	13
General Lawton.....	St. s.	111	61	115.0	22.0	7.0	1909	Hongkong, China.....	do.....	2	18
<i>Harbor boat.</i>											
Miley.....	St. s.	364	187	138.0	26.0	13.5	1911	Hongkong, China.....	do.....	5	25
<i>Gunboats.</i>											
Almonte.....	St. s.	56	35	62.5	12.0	4.2			do.....		
Flake.....	St. s.	56	35	64.7	12.4	6.4	1904	Hongkong, China.....	do.....		
General Blanco.....	St. s.	70	40	80.0	14.5	6.3			do.....		8
Lanao.....	St. s.	70	40	80.0	14.5	6.3			do.....		9
<i>Launches.</i>											
Adams.....	St. s.	27	16	65.0	11.5	6.3	1910	Shanghai, China.....	do.....		8
Albatross.....	Ga. s.	9	5	35.0	8.0	5.5	1911	Manila, P. I.....	Wood.....		3
Bangor <sup>1</sup> .....	St. s.	80	40	84.0	14.0	6.0			do.....	1	8
Chicago <sup>2</sup> .....	St. s.	60	30	85.0	13.7	8.0			do.....		9
Columbia <sup>3</sup> .....	St. s.	51	25	73.0	10.5	7.0	1899	Hongkong, China.....	do.....		9
Coreuera.....	St. s.	56	35	60.3	12.5	6.0			Steel.....		
Egbert.....	St. s.	54	33	90.0	15.2	7.5	1908	Hongkong, China.....	do.....		9
Florida.....	St. s.	56	35	71.5	12.5	7.5			do.....		9
Forby.....	St. s.	27	16	65.0	11.5	7.5	1910	Shanghai, China.....	do.....		8
Geary.....	St. s.	54	33	90.0	14.5	7.5	1908	Hongkong, China.....	do.....		10
J. M. Jewell.....	St. s.	55	35	90.8	16.5	7.5			do.....		9
Ledyard.....	St. s.	70	38	90.0	18.0	7.6	1910	Shanghai, China.....	do.....	1	8
Louisville <sup>4</sup> .....	St. s.	43	35	72.0	13.3	6.5			Wood.....		8
McConville.....	St. s.	70	38	90.0	18.0	7.6	1910	Shanghai, China.....	Steel.....	1	17
Memphis <sup>5</sup> .....	St. s.	40	28	73.6	11.8	6.5			Wood.....	1	8
Missoula <sup>6</sup> .....	St. s.	64	35	86.0	13.6	8.0			do.....	1	8
Mitchell.....	St. s.	70	38	90.0	18.0	7.6	1910	Shanghai, China.....	Steel.....		9
Mobile <sup>7</sup> .....	St. s.	80	40	83.0	12.8	7.0			Wood.....	1	8
Nashville <sup>8</sup> .....	St. s.	40	30	84.0	13.9	7.0			do.....	1	8
New Orleans <sup>9</sup> .....	St. s.	70	40	86.0	14.0	10.0			do.....		
Osprey <sup>10</sup> .....	Ga. s.	5	3	35.0	8.0	5.0	1911		do.....		1
Pelican.....	Ga. s.	4	2	25.0	7.0	3.2	1911	Manila, P. I.....	do.....		
Penguin.....	Ga. s.	3	2	22.0	6.5	2.8	1910	do.....	do.....		
Peterson <sup>11</sup> .....	St. s.	25	15	57.3	10.5	6.0			do.....		8
Reilly.....	St. s.	53	28	78.0	13.5	6.5	1900	Hongkong, China.....	do.....		8
Rochester <sup>12</sup> .....	St. s.	43	25	69.2	11.8	7.8			do.....		8
Sea Gull.....	Ga. s.	9	5	35.0	7.0	4.5	1911	Manila, P. I.....	do.....		3
Tilley.....	St. s.	27	16	65.0	11.3	6.3	1910.	Shanghai, China.....	Steel.....		9
Warren.....	St. s.	9	5	33.0	9.3	4.0			Wood.....		
West Point <sup>13</sup> .....	St. s.	70	50	87.0	13.5	8.0			do.....		10
Wheeler.....	St. s.	55	33	90.0	15.2	7.5	1908	Hongkong, China.....	Steel.....		9
Woodruff.....	St. s.	47	29	65.0	12.0	7.0	1904	Shanghai, China.....	do.....		8
<i>Dispatch boat.</i>											
El Aguila <sup>14</sup> .....	St. s.	411	289	185.0	24.4	13.1	1892	Cleveland, Ohio.....	do.....	3	43

<sup>1</sup> Formerly Fearless.  
<sup>2</sup> Formerly Kwong Lee.  
<sup>3</sup> Formerly Yuen Hung.  
<sup>4</sup> Formerly Yun Chain.

<sup>5</sup> Formerly Hol Wing.  
<sup>6</sup> Formerly On Hol.  
<sup>7</sup> Formerly Kwon Loong.  
<sup>8</sup> Formerly Lee Shing.

<sup>9</sup> Formerly Dora.  
<sup>10</sup> Formerly Maritima.  
<sup>11</sup> Formerly Emily E.

<sup>12</sup> Formerly Holdfast.  
<sup>13</sup> Formerly Lee Fat.  
<sup>14</sup> Formerly Frolic.

# VESSELS OWNED BY THE UNITED STATES AND EMPLOYED IN THE ENGINEER DEPARTMENT, UNITED STATES ARMY.

(Steel vessels in **SMALL CAPITALS**; iron vessels in *italics*.)

District in which employed, and name of vessel.	Class.	Displacement.	Dimensions.			Built.		Purchased.		Estimated value.	Complement.		Where employed.
			Length.	Breadth.	Depth.	When.	Where.	When.	Where.		Officers.	Crew.	
<i>Portland, Me.</i>		<i>Tons.</i>	<i>Ft. in.</i>	<i>Ft. in.</i>	<i>Ft. in.</i>								
Norka.....	Gasoline launch...	35	67 0	14 0	6 1	1905	New York, N. Y..	1905	New York, N. Y..	\$7,000	1	3	Coast of Maine and New Hampshire.
<i>Boston.</i>													
Col. Harwood 1.	Steamboat.....	107	75 2	17 2	9 7	1898	Portland, Me.....	1906	Portland, Me.....	8,000	1	3	Boston Harbor, Mass.
Executive.....	Steam lighter.....	236	91 0	20 0	8 5	1901	Essex, Mass.....			8,000	1	3	Do.
Plebe.....	Gasoline launch...	19	56 0	9 0	5 0	1899	Boston, Mass.....			1,200	1	7	Do.
<i>Newport.</i>													
Cora 2.....	Steam yacht.....	220	140 0	23 0	12 0	1885	Brooklyn, N. Y....	1893	Brooklyn, N. Y....	28,000	1	2	Southern coasts of Massachusetts and Rhode Island.
Gazelle 3.....	Aux. schooner.....	73	58 4	17 5	10 6	1896	Noank, Conn.....	1910	Newport, R. I.....	3,600	1	4	Nantucket Sound.
Gedney 4.....	Hopper dredge....	1,500	156 6	36 6	15 6	1887	Wilmington, Del..	1892	New York, N. Y....	29,700	2	19	Southern coasts of Massachusetts and Rhode Island.
U. S. Engineers.	Naphtha launch ..	3	30 0	6 5	3 1	1893	Morris Heights, N. Y.	1893	Morris Heights, N. Y.	350		1	Do.
<i>New London.</i>													
Katharine.....	Gas launch.....	2	30 6	7 6		1909	South Norwalk, Conn.	1909	Darien, Conn.....	700			Surveys, river and harbor work.
Panuco 5.....	Steam lighter.....	287	107 0	28 0	8 0	1882	Boston, Mass.....	1899	New London, Conn	4,000	2	6	New London, Conn.
<i>New York.</i>													
ATLANTIC.....	Sea-going dredge..	2,674	274 0	47 6	25 0	1904	Sparrow Point, Md			240,000	9	48	New York Harbor.
CERBERUS.....	Tug.....	260	100 0	22 0	12 6	1905	Camden, N. J.....			40,000	4	5	Do.
ENGINEER, N. Y.	do.....	200	101 0	20 0	10 7	1911	do.....			47,800	2	6	Do.
General Ingalls.	Gasoline launch...	14	43 0	8 2	4 8	1896	Jersey City, N. J..	1896	Jersey City, N. J..	3,500	2		Do.
Hudson.....	Steam drill scow...		71 0	24 0	7 0	1879	Brooklyn, N. Y....			1,800			Harlem River, N. Y.
LAMONT.....	Tug.....	275	100 0	22 0	12 6	1895	Camden, N. J.....			25,000	4	5	New York Harbor.
Lookout.....	Naphtha launch...	2	26 0	4 0	2 6	1896	New York, N. Y....	1896	New York, N. Y....	500			Do.
Manisees 6.....	Tug.....	225	102 0	22 0	9 0	1898	Noank, Conn.....	1900	Peacedale, R. I....	15,000	4	5	Do.
Marie.....	Gasoline launch...	2	29 0	8 0	4 0	1906	Unknown.....	1907	New York, N. Y....	1,500		1	Do.
NAVESINK.....	Hydraulic dredge	2,931	290 0	47 6	28 0	1908	Sparrow Point, Md	1908	Sparrow Point, Md	330,000	9	51	Do.
Nimrod.....	Tug.....	245	100 0	21 0	9 0	1890	Noank, Conn.....	1890	New York, N. Y....	5,000	4	5	Do.
RARITAN.....	Hydraulic dredge	2,930	290 0	47 6	28 0	1908	Sparrow Point, Md	1908	Sparrow Point, Md	350,000	9	50	Do.
Schuyler.....	Gasoline launch...	2	25 0	5 8	1 10	1902	Brooklyn, N. Y....	1902	Brooklyn, N. Y....	850			Long Island Sound.
SCOUT.....	Tug.....	183	96 0	20 0	11 5	1896	Camden, N. J.....			12,500	4	5	New York Harbor.
VIGILANT.....	do.....	275	112 6	22 0	12 0	1900	Elizabeth, N. J....			25,000	4	7	Do.
Wah-Ta-Wah.....	Gas launch.....	36	75 0	15 0	9 0	1910	Greenport, N. Y..			20,460	2	2	Long Island Sound.
Capt. Andrew Talcott.	Hydraulic dredge					1912	Washington, N. C.			50,000			Hudson River.
<i>Philadelphia.</i>													
Catact.....	Hydraulic dredge	750	140 6	40 4	10 7	1905	Baltimore, Md.....	1906	Baltimore, Md.....	52,800	6	29	Delaware River.
DELAWARE.....	Hopper dredge....	2,750	315 0	52 0	22 6	1905	Sparrow Point, Md			242,000	9	50	Do.
Delaware.....	Naphtha launch...	2	20 2	6 8	3 2	1906	Camden, N. J.....	1908	Camden, N. J.....	225			Do.
Dorothy.....	do.....	1	22 2	6 9	1 4	1908	Paulsboro, N. J....	1907	do.....	175			Do.
General A. A. Humphreys.	Tug.....	80	71 6	16 0	7 0	1880	Tottenville, N. Y..			3,000	2	5	Do.
General John Newton.	Steam drill scow..	750	127 0	58 0	9 6	1869	Brooklyn, N. Y....			1,000			Obsolete.
Hell Gate.....	Grapple dredge....	720	110 0	35 0	12 0	1869	New York, N. Y....	1889	New York, N. Y....	2,000			Delaware River.
MANHATTAN.....	Hopper dredge....	2,665	288 0	47 6	25 0	1904	Sparrow Point, Md			229,000	9	48	New York Harbor.
PHILADELPHIA.	Tug.....	55	67 0	16 0	7 6	1894	Wilmington, Del..	1894	Wilmington, Del..	8,000	2	5	Delaware River.
Schuykill.....	Naphtha launch...	16	54 0	12 0	3 6	1901	Philadelphia, Pa..	1901	Philadelphia, Pa..	3,000	1	2	Do.
Scorpion.....	do.....	1	23 0	7 0	4 0			1909	Port Penn, Del....	25			Do.
Uncle Sam.....	Hydraulic dredge	450	85 0	34 0	7 0	1899	Jersey City, N. J..			12,000	2	12	Do.
VIDETTE.....	Tug.....	200	99 1	21 0	10 0	1898	Baltimore, Md.....	1898	Baltimore, Md.....	22,000	4	7	Do.

1 Formerly No. 92875, Mina and Lizzie.  
2 Formerly No. 126302.

3 Formerly No. 86352.  
4 Formerly No. 110753.

5 Formerly No. 150264.  
6 Formerly No. 92786.



## VESSELS OWNED BY THE UNITED STATES AND EMPLOYED IN THE ENGINEER DEPARTMENT, UNITED STATES ARMY—Continued.

District in which employed, and name of vessel.	Class.	Displacement.	Dimensions.			Built.		Purchased.		Estimated value.	Complement.		Where employed.
			Length.	Breadth.	Depth.	When.	Where.	When.	Where.		Officers.	Crew.	
<i>Wilmington, Del.</i>													
Gannet <sup>1</sup>	Gas screw	Tons. 28	Ft. in. 72 0	Ft. in. 12 6	Ft. in. 4 7	1907	Quincy, Mass.	1910	Essington, Pa.	\$15,000	1	3	Wilmington, Del.
Hinda	Gasoline launch	5	28 0	7 6	2 3	1907	Morris Heights, N. Y.	1907	Wilmington, Del.	1,500			Cold Spring Inlet, N. J.
<i>Baltimore.</i>													
Pathfinder	Gasoline launch	10	38 0	8 0	3 0	1909	Baltimore, Md.	1909		1,000		1	Baltimore district.
SENTINEL	Tug	170	90 6	19 0	9 6	1897	do.			18,000	3	7	Do.
<i>Washington.</i>													
CASTLE	Tug	163	95 0	19 0	10 6	1897	Baltimore, Md.	1897	Baltimore, Md.	19,000	2	6	River and harbor work.
Dalecarlia	Hydraulic dredge	132	66 0	24 0	6 0	1908	Washington, D. C.			18,500	1	10	Potomac River.
Engineer	Naphtha launch	4	30 0	6 6	2 8	1898	New York, N. Y.	1898	New York, N. Y.	500		1	Washington Barracks, D. C.
PONTONIER	Steamboat	50	80 0	18 0	3 6	1903	do.		do.	14,500		2	Do.
York	Snagboat	118	72 0	22 0	6 0	1891	Petersburg, Va.			5,700			Do.
<i>Norfolk.</i>													
Chipeta <sup>2</sup>	Steam yacht	44	66 0	14 0	8 1	1893	Jamestown, R. I.	1906	Boston, Mass.	5,000			James River, Va.
McGregor <sup>3</sup>	do.	79	79 6	14 7	7 1	1897	Middletown, Conn.	1903	Baltimore, Md.	5,000	3	4	Hampton Roads and tributaries.
Norva	Gas launch	65	36 10	10 6	4 3	1912	Norfolk, Va.			2,138		2	Hampton Roads.
Roanoke	Stern-wheel snag and dredge boat.	232	115 0	24 0	5 0	1895	Petersburg, Va.			6,000	3	5	Intra-Coastal Waterway.
<i>Wilmington, N. C.</i>													
Ajax	Clamshell dredge	400	82 6	32 6	9 3	1884	Port Royal, S. C.	1897	Charleston, S. C.	16,500	2	9	Cape Fear River, N. C.
Cape Fear	Hopper dredge	480	131 3	29 0	12 0	1895	Philadelphia, Pa.			40,000	4	26	Do.
Coquet <sup>4</sup>	Tug	120	58 0	18 6	7 0	1906	Madison, Md.	1907	Baltimore, Md.	6,000	2	6	Do.
Cynthia <sup>5</sup>	Steam tug	135	74 7	17 2	7 6	1891	Baltimore, Md.	1897	Charleston, S. C.	15,500	2	6	Do.
Frances	Naphtha launch	7	33 0	7 0	3 0	1906	Muskegon, Mich.	1908	Beaufort, S. C.	3,000		2	Newbern, N. C., sub-district.
General H. G. Wright	Snag boat	130	102 0	20 6	5 0	1882	Wilmington, N. C.			5,000	2	7	Cape Fear, Northeast, and Black Rivers, N. C.
Hercules	Clamshell dredge	670	100 0	40 0	11 8	1907	Jersey City, N. J.	1907	Jersey City, N. J.	48,000	1	11	Cape Fear River, N. C.
MERCUR <sup>6</sup>	Steam launch	60	83 0	13 3	7 0	1892	City Island, N. Y.	1899	New York, N. Y.	7,500	2	3	Do.
Nancy	Naphtha launch	7	30 0	6 5	2 0	1903	New York, N. Y.			1,400		2	Do.
Olive	do.	7	30 2	6 2	2 0	1892	Morris Heights, N. Y.	1905	Wilmington, N. C.	700		1	Newberne, N. C.
Polly	do.	2	16 0	4 6	2 6	1898	Darby, Conn.			100		1	Do.
RICHARD CASWELL	Tug	200	84 9	18 6	10 0	1900	Baltimore, Md.			20,000	2	7	Cape Fear River, N. C.
Scuppernong	Grapple dredge	220	78 0	32 0	7 0	1904	Newberne, N. C.			8,000	2	8	River and harbor works in Newberne, N. C., sub-district.
Trent	Snag boat	120	70 0	20 0	5 0	1899	do.			3,000	2	8	Do.
<i>Charleston.</i>													
Charleston	Hopper dredge	1,700	122 6	30 0	12 0	1891	Brooklyn, N. Y.			40,000	5	21	Mobile, Ala.
CHERAW <sup>7</sup>	Dipper dredge	620	150 0	28 0	6 0	1905	Wilmington, Del.			20,000	2	12	Great Pedee, S. C.
Conzaree	Hydraulic dredge	385	110 0	32 0	7 0	1908	Georgetown, S. C.			15,000	2	13	Conzaree River, S. C.
Dawho <sup>8</sup>	Gas launch	25	50 0	13 0	7 0	1909	City Island, N. Y.	1910	New York, N. Y.	8,000	2	1	Charleston, S. C.
Elk	Towboat (gas)		90 0	20 0	4 6	1912	Charleston, S. C.			5,000			Do.
Louise	Naphtha launch	13	40 0	10 0	5 0	1903	Mount Pleasant, S. C.			2,000		1	Charleston Harbor, S. C.
Sumter <sup>9</sup>	Hopper dredge	1,706	198 5	41 0	21 0	1904	Petersburg, Va.			115,000	6	34	Charleston, S. C.
Pedee	Snag boat	150	114 0	26 0	5 3	1912	United States navy yard, Charleston, S. C.			35,000			Great Pedee, S. C.
Waterree	do.	150	114 0	26 0	5 3	1912	do.			35,000			Waterree River, S. C.
Winyah	Naphtha launch	4	30 0	6 0	3 6	1891	Morris Heights, N. Y.	1891	New York, N. Y.	200			Winyah Bay, S. C.
Winyah Bay <sup>10</sup>	Hopper dredge	831	141 0	31 6	13 6	1898	Wilmington, Del.			40,000	4	20	Charleston Harbor, S. C.

<sup>1</sup> Formerly No. 204641.<sup>2</sup> Formerly No. 126963.<sup>3</sup> Formerly No. 92806.<sup>4</sup> Formerly No. 203760.<sup>5</sup> Formerly No. 126759.<sup>6</sup> Formerly <sup>a</sup> No. 137287, Evelyn.<sup>7</sup> Formerly <sup>b</sup> U. S. Eng. Mary Lily.<sup>8</sup> Formerly U. S. Engineer Reid Whitford.<sup>9</sup> Formerly No. 206580, Satanita.<sup>10</sup> Formerly U. S. Engineer General Abbot.<sup>11</sup> Formerly No. 81616, (a) Emile, (b) Angler.

## VESSELS OWNED BY THE UNITED STATES AND EMPLOYED IN THE ENGINEER DEPARTMENT, UNITED STATES ARMY—Continued.

District in which employed, and name of vessel.	Class.	Displacement.	Dimensions.			Built.		Purchased.		Estimated value.	Complement.		Where employed.
			Length.	Breadth.	Depth.	When.	Where.	When.	Where.		Officers.	Crew.	
<i>Savannah.</i>													
Amelia.....	Naphtha launch.....	Tons. 6	Ft. in. 35 0	Ft. in. 8 0	Ft. in. 4 0	1901	Long Island, N. Y.	1904	Long Island, N. Y.	\$1,000			Brunswick Harbor, Ga.
Angler.....	Steam launch.....	112	85 6	16 0	10 6	1905	Charleston, S. C.			15,000			Savannah Harbor, Ga.
AUGUSTA.....	Dredge.....	101	74 0	28 0	4 6	1911	Jacksonville, Fla.			17,875		9	Savannah River, Ga.
Cumberland.....	Hopper dredge.....	1,905	200 0	40 8	20 0	1902	Belfast, Me.			165,000	6	29	Savannah Harbor, Ga.
Cosine.....	Naphtha launch.....	3	26 0	7 0	2 6	1907	Unknown.	1903	Macon, Ga.	500			Brunswick Harbor, Ga.
Seneca.....	Gas launch.....	6	40 0	8 0	3 0	1891	New York, N. Y.	1902	New York, N. Y.	750			Savannah Harbor, Ga.
MACON.....	Dredge.....	101	74 0	28 0	4 6	1911	Jacksonville, Fla.			17,875			Savannah River, Ga.
MORGAN.....	Self-propelling hydraulic dredge	757	137 0	38 4	8 5	1908	Baltimore, Md.			119,756	6	38	Savannah Harbor, Ga.
Oconee <sup>1</sup> .....	Stern-wheel snag boat.	136	110 0	24 0	4 0	1897	Macon, Ga.	1901	Brunswick, Ga.	8,000	3	11	Altamaha, Oconee, and Ocmulgee Rivers, Ga.
Sapelo.....	Derrick boat.....	160	83 0	30 0	5 0	1894	Savannah, Ga.	1894	Savannah, Ga.	6,500	1	11	Do.
SAVANNAH.....	Hopper dredge.....	1,461	177 0	38 0	19 6	1904	Sparrow Point, Md.			200,000	6	28	Savannah Harbor, Ga.
Skidaway.....	Stern-wheel kerosene launch.	27	51 6	12 0	4 0	1907	Brunswick, Ga.	1907	Brunswick, Ga.	3,500		3	Altamaha, Oconee, and Ocmulgee Rivers, Ga.
Spray.....	Naphtha launch.....	14	45 0	11 0	4 0	1907	New York, N. Y.	1909	New York, N. Y.	4,800			Brunswick Harbor, Ga.
Tugaloo.....	Stern-wheel snag boat.	236	129 0	34 0	5 6	1902	Savannah, Ga.	1902	Savannah, Ga.	25,000	3	12	Savannah River, Ga.
Gem.....	Steam launch.....	10	45 2	9 3	4 6	1891	do.			4,000			Do.
<i>Jacksonville.</i>													
Barnard.....	Transport.....	1,291	206 2	38 0	14 6	1904	Camden, N. J.	1905		100,000			Jacksonville district.
Capt. J. J. Meyer.	Launch (wood).....	45	70 6	14 0	7 8	1913	Port Clinton, Ohio			16,970	1	3	Tampa Bay, Fla.
Captain Maguire. <sup>2</sup>	Tunnel screw launch.	49	67 0	17 7	2 6	1897	Palatka, Fla.	1902	Palatka, Fla.	1,500	2	5	St. Johns River, Fla.
De Soto <sup>3</sup> .....	Launch.....	14	57 6	10 7	5 1	1905	New York, N. Y.	1911	New York, N. Y.	7,500	2	3	Tampa Bay, Fla.
Enif <sup>4</sup> .....	Naphtha launch.....	7	30 0	7 6	4 6	1899	Boston, Mass.	1899	Boston, Mass.	850		17	St. Johns River, Fla.
FLORIDA.....	Hydraulic dredge and snag boat.	371	131 0	28 0	7 0	1905	Jacksonville, Fla.			60,000	4	17	West Coast, Fla.
Freak.....	Naphtha launch.....	5	27 0	8 0	3 3	1909	Bradentown, Fla.			850		1	Kissimmee River, Fla.
Hillsboro <sup>5</sup> .....	Steam screw.....	28	89 0	14 6	6 5	1889	City Island, N. Y.	1900	New York, N. Y.	1,500			St. Johns River, Fla.
Jacksonville.....	Hydraulic dredge.....	680	138 4	40 8	10 2	1904	Jacksonville, Fla.			60,000	2	28	Wilmington, N. C.
Key West.....	Hopper dredge.....	498	141 0	31 0	15 0	1904	Belfast, Me.			80,000	4	22	Tampa Bay, Fla.
Kissimmee.....	Snag boat.....	65	60 0	18 0	2 0	1903	Kissimmee, Fla.			1,200	2	5	Kissimmee River, Fla.
Lunette <sup>6</sup> .....	Naphtha launch.....	3	20 0	5 6	3 6	1906	Tampa, Fla.	1907	Tampa, Fla.	300		1	St. Johns River, Fla.
Violetta.....	do.....	8	31 0	11 4	4 4	1892	Brooklyn, N. Y.			850		1	Tampa Bay, Fla.
<i>Montgomery.</i>													
Alabama <sup>7</sup> .....	Stern-wheel tow-boat.	219	134 5	26 4	4 0	1895	Marietta, Ohio.	1895	Louisville, Ky.	9,000	4	14	Coosa River, Ala.
Albany.....	Orange-peel dredge.....	100	70 0	30 0	4 9	1908	Columbus, Ga.			9,500	1	6	Flint River.
Attalla.....	Dipper dredge.....	206	75 0	26 4	5 6	1902	Lock 4, Ala.			8,750	2	6	Tied up.
Autauga.....	do.....	206	75 0	26 4	5 6	1901	Mobile, Ala.			6,000	2	6	Gardners Island.
Blackwater.....	Hydraulic dredge.....	465	110 0	32 0	9 4	1911	Pine Barren, Fla.	1907	St. Joseph, Mich.	69,170	4	24	Santa Rosa Sound, Fla.
Catoma.....	Gasoline launch.....	2	25 0	7 3	2 4	1907	St. Joseph, Mich.	1905	New York, N. Y.	800			Alabama River, Ala.
Caucus.....	Hopper dredge.....	1,400	200 0	41 0	20 0	1905	Greenport, N. Y.			170,000	7	28	Pensacola Harbor, Fla.
Chattahoochee.....	Stern-wheel snag boat.	233	140 0	29 0	4 0	1896	Burdeaux Landing Ala.			12,000	3	22	Tied up at Apalachicola, Fla.
Choctawhatchee.....	do.....	115	90 0	24 0	3 6	1903	Pine Barren, Fla.	1904	Bainbridge, Ga.	5,000	2	8	Holmes River, Fla.
Columbus.....	Stern-wheel steam towboat.	227	134 0	26 0	4 0	1904	Bainbridge, Ga.			16,500			Columbus, Ga.
Escambia.....	Stern-wheel snag boat.	112	90 0	24 0	3 6	1885	Montgomery, Ala.	1905	St. Joseph, Mich.	3,200	2	8	Near Brewton, Ala.
Eufaula.....	Gasoline launch.....	2	25 0	7 3	2 4	1905	St. Joseph, Mich.			6,000			Columbus, Ga.
Flint.....	Stern-wheel snag boat.	127	95 0	24 0	4 0	1894	Burdeaux Landing, Ala.	1892	Gadsden, Ala.	5,000	3	9	Bet. Cut Off, Apalachicola River, and Columbus, Ga.
Leota <sup>8</sup> .....	Stern-wheel boat.....	167	120 0	20 0	4 10	1888	Gadsden, Ala.	1904	Bainbridge, Ga.	12,000	2	4	Tied up at Lock 3, Ala.
Muscooke.....	Hydraulic dredge.....	281	100 0	28 0	6 6	1904	Bainbridge, Ga.	1908	Gulfport, Miss.	11,500	2	6	Undergoing repairs.
Pettus.....	do.....	488	135 0	35 0	6 6	1908	Gulfport, Miss.			55,000	3	23	Alabama River, Ala.
Santa Rosa.....	Auxiliary schooner.	64	70 0	18 8	9 6	1908	Pensacola, Fla.			21,000			Pensacola Harbor, Fla.
Wm. J. Twin-ine.	Stern-wheel snag boat.	307	155 0	30 0	4 0	1881	Mobile, Ala.			16,500	4	15	Alabama River, Ala.
Wpatol.....	Dipper dredge.....	212	75 0	26 4	5 6	1901	Columbus, Ga.			14,000			Apalachicola River.

<sup>1</sup> Formerly \*st. p. City of Macon.<sup>2</sup> Formerly No. 141519, La Reve.<sup>3</sup> Formerly (a)Gunnedmertrix.<sup>4</sup> Formerly (b) Firenze, 202158.<sup>5</sup> Formerly U. S. Engineer St. Johns.<sup>6</sup> Formerly No. 92094, Marguerite.<sup>7</sup> Formerly Istokpoga.<sup>8</sup> Formerly John Mills.<sup>9</sup> Formerly No. 106533, Annie M.

\* Rebuilt, 1910, at Columbus, Ga.

† Rebuilt, 1909, at Pine Barren, La.

‡ Rebuilt, 1903, at Lock 4, Ala.

## VESSELS OWNED BY THE UNITED STATES AND EMPLOYED IN THE ENGINEER DEPARTMENT, UNITED STATES ARMY—Continued.

District in which employed, and name of vessel.	Class.	Displacement.	Dimensions.			Built.		Purchased.		Estimated value.	Complement.		Where employed.
			Length.	Breadth.	Depth.	When.	Where.	When.	Where.		Officers.	Crew.	
<i>Mobile.</i>													
Biloxi	Gasoline launch	Tons. 25	Ft. in. 40 0	Ft. in. 11 0	Ft. in. 4 7	1909	Gulfport, Miss.			\$2,600	2	1	Mobile, Ala.
Black Warrior	Stern-wheel snag boat.	305	152 0	32 0	4 0	1891	Mobile, Ala.			3,000	2	15	Pearl River, Miss.
Chas. Humphreys.	Pump dredge.	234	100 0	32 0	8 9	1908	Mobile, Ala.			35,000	5	18	Black Warrior River, Ala.
CHICKASAW <sup>1</sup>	Tug.	155	108 0	18 0	8 0	1908	Pensacola, Fla.			18,000	2	6	Mobile Harbor, Ala.
Dauphin (gas)	Survey launch	65	80 4	17 1	6 9	1913	Mobile, Ala.	1913		16,900	1	4	Mobile Harbor, Ala.
Demopolis	Snag boat, with steam capstan.	96	82 0	25 0	4 0	1891	do.			2,000	2	11	Tombigbee River, Ala.
Horace Harding	Steam tug.	218	82 6	20 0	10 6	1910	Pascagoula, Miss.	1910	Mobile, Ala.	18,000	2	6	Mobile Harbor, Ala.
Jordan	Gasoline launch	8	32 0	11 0	2 6	1905	Scranton, Miss.	1910	Scranton, Miss.	400	1	1	Pascagoula River, Miss.
Leaf	do.	3	32 0	7 6	2 6	1907	Morris Heights, N. Y.	1907	Morris Heights, N. Y.	1,500	1	1	Fort Morgan, Ala.
Mamie K.	Naphtha launch	3	25 0	6 0	2 7	1892	New York, N. Y.	1893	Mobile, Ala.	200	1		Black Warrior River, Ala.
Nugent <sup>2</sup>	Stern-wheel towboat.	191	120 0	24 0	3 6	1904	Jeffersonville, Ind.	1905	Louisville, Ky.	12,000	3	10	Do.
No. 6	Bucket dredge	90	90 0	24 0	5 0	1903	Tuscaloosa, Ala.			3,300			Do.
Pascagoula	Hydraulic dredge.	731	150 0	40 0	9 6	1909	Baltimore, Md.			128,000	10	30	Pascagoula River, Miss.
Pearl	Snag boat, with steam capstan.	128	82 0	26 0	5 0	1903	Mobile, Ala.			7,000	3	11	Pearl River, Miss.
R. C. McCalla.	Snag boat.	133	100 0	28 0	5 0	1909	Jeffersonville, Ind.			12,000	4	20	Black Warrior River, Ala.
Slyph <sup>3</sup>	Gasoline towboat.	38	72 0	16 0	2 9	1900	Demopolis, Ala.	1906	Demopolis, Ala.	2,500		3	Do.
Tallahatta	Derrick boat.	110	50 0	40 0	5 0	1912	Mobile, Ala.			6,200			Mobile, Ala.
Tombigbee	Stern-wheel snag boat.	151	100 0	28 0	4 6	1909	Demopolis, Ala.			14,000	3	14	Tombigbee River, Ala.
Tuscaloosa <sup>4</sup>	Tug.	212	89 0	21 8	7 3	1908	Scranton, Miss.	1908	Mobile, Ala.	18,000	2	6	New Orleans, La.
Vienna	Hand-power snag boat.	152	80 0	21 0	2 7	1890	do.			11,000	3	12	Tombigbee River, Ala.
Wahalak	Hydraulic dredge.	800	150 0	40 0	11 0	1910	Baltimore, Md.			153,000	11	29	Mobile Harbor, Ala.
Wolf	Gasoline launch	18	36 6	9 5	2 5	1907	Mobile, Ala.	1907	Mobile, Ala.	500	1	1	Gulfport Harbor, Miss.
<i>Galveston.</i>													
Bar	Gasoline launch	2	27 0	7 0	3 0	1907	Galveston, Tex.			1,800	1	1	Galveston, Tex., and vicinity.
Bastrop	do.	16	46 6	11 3	5 0	1908	Cedar Bayou			3,600	1	1	Galveston Harbor, Tex.
Brazos <sup>5</sup>	Steam launch	15	50 0	14 0	2 2	1903	Old Washington, Tex.			3,500			Brazos River, Tex.
Capt. Talfor <sup>6</sup>	Tug.	43	77 0	16 2	8 0	1905	Mobile, Ala.	1906	Mobile, Ala.	11,520	2	5	Galveston, Tex.
Col. A. M. Miller.	Dredge	942	138 6	37 0	13 0	1906	Galveston, Tex.			73,440	5	55	Galveston Channel, Tex.
Colonel	Gas launch	31	66 8	12 6	6 0	1906	New York, N. Y.	1912	Jacksonville, Fla.	14,000	1	3	Galveston, Tex.
G.	Gasoline launch		25 0	8 0	3 0	1908	Camden, N. J.	1908	Camden, N. J.	1,050	1	1	Galveston Harbor, Tex.
Galveston	Hopper dredge	3,500	304 0	51 0	27 0	1908	Sparrow Point, Md.			305,633	6	26	Do.
Guadalupe	Dredge and snag boat.	227	118 0	28 0	5 9	1908	Victoria, Tex.			29,000	2	10	Galveston ship channel.
Helen	Steam launch	33	56 0	12 4	6 0	1901	Galveston, Tex.			6,000	1	1	Galveston Bay, Tex.
Hill	Gasoline launch	7	30 9	7 7	2 6	1905	do.			1,800	1	1	Galveston, Tex.
San Bernard	Hydraulic dredge.	400	83 0	29 0	7 0	1880	do.			29,000	4	20	do.
Victoria	do.	3	27 0	6 0	3 0	1908	do.			720	1	1	Guadalupe River, Tex.
Waco	Stern-wheel snag boat.	200	118 0	30 0	5 0	1910	Jeffersonville, Ind.			28,000	4	12	Brazos River, Tex.
<i>Dallas.</i>													
C. A. Culberson.	Snag boat	200	125 0	28 8	5 0	1908	Jeffersonville, Ind.	1908	Jeffersonville, Ind.	18,000	4	12	Red River, Tex.
G. A. Trumbull.	Gasoline launch	2	21 0	5 0	2 0	1906	Racine, Wis.	1906	Racine, Wis.		1		Trinity River, Tex.
Ino	do.	3	20 0	4 3	1 6	1908	Lake Charles, La.	1908	Liberty, Tex.	50			Do.
Morris Sheppard	do.	5	35 0	7 6	3 0	1907	Racine, Wis.	1907	Racine, Wis.	1,000	2	2	Red River, Tex.
Navasota <sup>7</sup>	Snag boat.	140	90 0	25 0	5 0	1904	Orange, Tex.	1907	Galveston, Tex.	8,000	2	12	Brazos River, Tex.
Orange	Hydraulic dredge.	460	115 0	36 0	8 0	1912	Baltimore, Md.			84,000	2	20	Port Arthur, Tex.
Port Arthur	do.	156	60 0	28 0	6 0		Port Arthur, Tex.			500	3	12	Do.
Sabine	do.	145	145 0	35 0	8 0	1901	New York, N. Y.			60,000	5	12	Sabine Pass, Tex.
Sextant	Gasoline launch	2	30 0	6 6	2 6	1906	Bascom, Ohio.			1,000			Port Arthur, Tex.
Transit	Naphtha launch	5	30 0	6 6	2 6	1892	New York, N. Y.	1892	New York, N. Y.	800			Sabine Pass, Tex.
Trinity <sup>8</sup>	Snag boat and dredge.	200	125 0	25 0	5 0	1904	Texas City, Tex.			18,000	4	12	Trinity River, Tex.
<i>Guantanamo.</i>													
Pioneer	Steam lighter	200	90 0	28 0	7 6	1905	Jacksonville, Fla.	1905	Guantanamo Bay, Cuba.	500			Guantanamo Bay, Cuba.

<sup>1</sup> Formerly Rossell.  
<sup>2</sup> Formerly No. 201456.  
<sup>3</sup> Formerly No. 116921.

<sup>4</sup> Formerly No. 205780.  
<sup>5</sup> Formerly U. S. Engineer Colonel Riché.  
<sup>6</sup> Formerly No. 202688.

<sup>7</sup> Formerly No. 201851, Logger.  
<sup>8</sup> Formerly U. S. Engineer Genl. S. M. Mansfield.

## VESSELS OWNED BY THE UNITED STATES AND EMPLOYED IN THE ENGINEER DEPARTMENT, UNITED STATES ARMY—Continued.

District in which employed, and name of vessel.	Class.	Displacement.	Dimensions.			Built.		Purchased.		Estimated value.	Complement.		Where employed.
			Length.	Breadth.	Depth.	When.	Where.	When.	Where.		Officers.	Crew.	
<i>New Orleans.</i>		<i>Tons.</i>	<i>Ft. in.</i>	<i>Ft. in.</i>	<i>Ft. in.</i>								
Barataria.....	Levee machine.....	300	102 0	36 0	6 0	1908	New Orleans, La.			\$19,000	3	16	Mississippi River, Fourth district.
Beatrice.....	Gasoline launch.....	4	30 0	6 6	3 2	1906	St. Louis, Mo.			900			Do.
BENYAURD.....	Hopper dredge.....	2,978	271 6	47 6	23 0	1900	Richmond, Va.	1905	New Orleans, La.	196,830	10	53	Passes of the Mississippi River.
C. DONOVAN <sup>1</sup> .....	Steam tug.....	180	98 0	19 0	8 4	1895	Newport News, Va.	1895	do.	27,000	2	4	Gulfport Harbor, Miss.
Delatour.....	Hydraulic dredge and snag boat.....	350	112 0	30 0	5 0	1909	Jeffersonville, Ind.	1909	do.	35,000	5	10	New Orleans, La.
General Reese.....	Steam launch.....	29	48 0	12 0	5 0	1876	New Orleans, La.	1876	do.	2,500			Passes of the Mississippi River.
GEN'L JOHN NEWTON.....	Stern-wheel steamer.....	221	149 0	24 0	7 6	1899	Dubuque, Iowa			23,500	3	9	Mississippi River, Fourth district.
Hyacinth.....	Steamboat.....	75	89 0	18 0	2 6	1906	New Orleans, La.			8,500	2	6	New Orleans district.
LA FOURCHE.....	Steamer.....	170	136 0	28 0	5 0	1912	do.			39,000	3	9	Do.
Manchac <sup>2</sup> .....	Tug.....	113	76 0	16 0	7 0	1886	Paducah, Ky.	1887	Paducah, Ky.	2,000	2	5	Mississippi River, Fourth district.
MARENGO <sup>3</sup> .....	do.	137	73 4	18 2	8 8	1893	Baltimore, Md.	1902	Baltimore, Md.	11,750	2	5	Do.
MORGANZA <sup>4</sup> .....	do.	180	84 6	19 0	8 8	1898	Philadelphia, Pa.	1902	New York, N. Y.	21,000	2	5	Do.
New Orleans.....	Dredge.....	3,700	315 0	50 0	26 0	1912	Quincy, Mass.			520,000	14	59	Southwest Pass, Mississippi River.
Picket.....	Survey boat.....	32	52 0	12 3	6 3	1905	Madisonville, La.	1905	New Orleans, La.	6,000	1	3	Do.
PLAQUEMINE.....	Stern-wheel towboat.....	300	116 0	28 0	5 0	1910	Jeffersonville, Ind.			37,500	3	9	Mississippi River, La.
Stadia.....	Naphtha launch.....	5	30 0	6 6	2 0	1894	New York, N. Y.	1894	New York, N. Y.	750			Plaquemine, La.
TCHIE.....	Steamer.....	90	100 0	20 4	4 6	1911	Jeffersonville, Ind.			16,850	3	9	New Orleans district.
TENSAS.....	Stern-wheel steamer.....	78	93 6	20 4	2 0	1905	Chicago, Ill.			10,700	2	5	Mississippi River, Fourth district.
THE RAM.....	Hydraulic dredge.....	419	125 0	30 0	7 6	1893	Jeffersonville, Ind.			40,000	6	20	Red and Atchafalaya Rivers, La.
TONTY <sup>5</sup> .....	Steam yacht.....	120	96 1	16 0	5 6	*1886	New York, N. Y.	1897	New York, N. Y.	14,580	2	5	Passes of the Mississippi River.
TUNICA <sup>6</sup> .....	Tug.....	205	85 0	19 0	9 8	1898	Baltimore, Md.	1899	Baltimore, Md.	16,000	2	5	Mississippi River, Fourth district.
Ucha <sup>7</sup> .....	do.	43	61 0	14 0	7 6	1878	Philadelphia, Pa.	1901	Port Eads, La.	8,000	2	3	South Pass, Mississippi River.
<i>Vicksburg.</i>													
ARTHUR HIDER.....	Towboat.....	350	140 0	30 0	6 0	1898	Jeffersonville, Ind.	1898	Jeffersonville, Ind.	30,000	8	18	Mississippi River, Third district.
BEN HUMPHREYS.....	Stern-wheel snag and dredge.....	286	137 0	32 0	5 0	1908	do.			35,000	3	23	Yazoo River, Miss.
C. W. HOWELL.....	Stern-wheel snag boat.....	304	146 0	36 0	5 4	*1881	South St. Louis, Mo.			20,000	3	23	Red River, La. and Ark.
Columbia <sup>8</sup> .....	do.	136	121 0	26 0	3 3	*1877	Gainesville, Miss.	1888	Shreveport, La.	2,500	3	20	Red River.
Control <sup>9</sup> .....	Steamboat.....	232	136 0	29 0	4 0	1905	Jeffersonville, Ind.	1906	Paducah, Ky.	10,000	4	10	Mississippi River, Third district.
H. ST. L. COPPEE.....	Towboat.....	350	140 0	30 0	6 0	1904	do.			32,000	8	18	Do.
JOS. E. RANDELL.....	Stern-wheel snag and dredge.....	286	137 0	32 0	5 0	1908	do.			30,000	3	25	Ouachita River, La.
OUACHITA <sup>10</sup> .....	Gasoline launch.....	17	65 5	10 5	3 2	1897	Charleston, W. Va.	1903	Charleston, W. Va.	2,700	2	2	Yazoo River, Miss.
Parker <sup>11</sup> .....	Tug.....	18	65 0	16 4	7 2	1885	St. Louis, Mo.	1890	St. Louis, Mo.	5,000	2	2	Mississippi River, Third district.
THOS. B. FLORENCE.....	Stern-wheel snag boat.....	107	96 0	20 0	4 0	1875	South St. Louis, Mo.	1875	South St. Louis, Mo.	6,000	3	9	Ouachita River, Ark.
ISSAQUENA.....	Stern-wheel towboat.....	320	171 0	33 0	6 0	1913	Jeffersonville, Ind.			55,640	3	10	Mississippi River.
Waterway.....	Hydraulic dredge.....	500	163 0	37 0	7 0	1913	Dubuque, Iowa			97,592	4	20	Do.
<i>Little Rock.</i>													
A. D. Allen.....	Towboat.....	145	125 0	23 0	4 5	*1901	Jeffersonville, Ind.	1910	Little Rock, Ark.	4,500	2	6	Upper White River, Ark.
ARKANSAS.....	Snag boat.....	235	140 0	30 0	4 6	1900	do.			8,500	3	20	Arkansas River, Ark.
C. B. Reese.....	do.	340	172 0	37 0	4 8	1879	Carondelet, Mo.			19,050	3	27	Arkansas and White Rivers, Ark.
Quapaw <sup>12</sup> .....	Snag boat.....	240	128 0	31 0	4 4	1903	Jeffersonville, Ind.			8,000	3	19	White, Black, and Current Rivers, Ark.
No. 68 <sup>13</sup> .....	Dipper dredge.....	200	100 0	37 0	6 0	1904	Batesville, Ark.			12,673	1	7	Upper White River, Ark.

<sup>1</sup> Formerly No. 107148, Albert F. Dewey.<sup>2</sup> Formerly John Orrm No. 2 (76556).<sup>3</sup> Formerly U. S. Engineer General Comstock.<sup>4</sup> Formerly Maude H. (92553).<sup>5</sup> Formerly U. S. Engineer General Abbot.<sup>6</sup> Formerly Alfred W. Booth (107383).<sup>7</sup> Formerly U. S. Engineer General Gillespie.<sup>8</sup> Formerly Puzzle (150372).<sup>9</sup> Formerly Chère Amie.<sup>10</sup> Formerly Isabella T. Dempsey (100651).<sup>11</sup> Formerly U. S. Eng. Gen'l A. A. Humphreys.<sup>12</sup> Formerly No. 115599, Startle.<sup>13</sup> Formerly No. 125678, Col. Hoker.<sup>14</sup> Formerly No. 202126, Scimitar II.<sup>15</sup> Formerly No. 92850, Madge.<sup>16</sup> Formerly No. 150348.<sup>17</sup> Formerly U. S. Engineer Beauregard.<sup>18</sup> Formerly Van Frank.<sup>19</sup> Rebuilt, Norfolk, Va., 1904.<sup>20</sup> 1900, repaired.<sup>21</sup> 1908, repaired.<sup>22</sup> Rebuilt, New Orleans, 1905.<sup>23</sup> Rebuilt, 1907.

## VESSELS OWNED BY THE UNITED STATES AND EMPLOYED IN THE ENGINEER DEPARTMENT, UNITED STATES ARMY—Continued.

District in which employed, and name of vessel.	Class.	Displacement.	Dimensions.			Built.		Purchased.		Estimated value.	Complement.		Where employed.
			Length.	Breadth.	Depth.	When.	Where.	When.	Where.		Officers.	Crew.	
<i>Memphis.</i>													
Augustus J. Nolly.	Towboat	180	136 0	24 0	5 0	1913	Dubuque, Iowa			\$34,735	3	10	Mississippi River.
Chisca	do.	450	160 0	30 0	6 0	1897	Jeffersonville, Ind.			34,576	4	13	Mississippi River, First and Second districts.
Graham <sup>1</sup>	do.	238	118 0	21 0	3 0	1879	Pittsburgh, Pa.	1884	Pittsburgh, Pa.	14,616	3	7	Do.
Iasca	do.	80	78 0	15 0	5 0	1882	Carondelet, Mo.			4,927	2	2	Do.
Minnetonka <sup>2</sup>	do.	490	176 5	29 9	5 4	1883	Jeffersonville, Ind.	1884	St. Louis, Mo.	22,703	4	13	Do.
No. 2	Hydraulic grader	150	110 0	30 0	5 0	1882	New Albany, Ind.			6,112	2	5	Do.
No. 1022	do.	180	110 0	30 0	6 0	1911	Memphis, Tenn.			16,626	2	5	Do.
No. 1214	do.	180	120 0	30 0	7 0	1913	Ambridge, Pa.			8,900	2	5	Mississippi River.
No. 9313	do.	147	120 0	20 0	4 0	1903	Memphis, Tenn.			4,690	2	5	Mississippi River, First and Second districts.
Titan	Towboat	346	142 0	27 0	6 0	1889	Madison, Ind.			28,309	3	12	Do.
Wolf	Dipper dredge	156	80 0	28 0	4 6	1897	do.	1898	Memphis, Tenn.	3,751	2	5	Do.
W. M. Rees	Towboat	180	136 0	24 0	5 0	1913	Dubuque, Iowa			34,735	3	10	Mississippi River
<i>Nashville.</i>													
Cumberland	Towboat	171	130 0	24 0	3 9	1898	Jeffersonville, Ind.			9,000	1	5	Cumberland River.
Henry	Steam tender	34	86 0	18 0	2 6	1903	do.			3,000	1	4	Do.
John	do.	34	86 0	18 0	2 6	1903	do.			3,000	1	4	Do.
No. 1	Dipper dredge	200	80 0	30 0	7 0	1903	do.			9,000	1	5	Do.
No. 1	Snag boat	72	90 0	24 0	2 6	1910	Lock 7, Cumberland River.			2,900	1	15	Do.
No. 1	Gas tender	27	75 0	15 0	2 6	1910	do.			3,500	1	3	Do.
Tom Ray <sup>3</sup>	Towboat	9	60 0	18 0	1 6	1908	Nashville, Tenn.	1909	Nashville, Tenn.	400	1	3	Do.
<i>Chattanooga.</i>													
Alabama <sup>4</sup>	Ladder dredge	244	80 0	38 0	6 0	1891	Chattanooga, Tenn.			12,500	1	7	Muscle Shoals Canal.
Chilhowee	Towboat	104	100 0	20 0	3 0	1908	Jeffersonville, Ind.			6,500	1	5	Tennessee River.
Colbert	do.	185	140 6	25 0	4 6	1891	do.			9,000	1	9	Do.
Col. W. R. King <sup>5</sup>	do.	37	65 0	16 0	3 6	1897	Muscle Shoals Canal.			4,000	1	4	Do.
Hwassee	do.	104	100 0	20 0	3 0	1908	Jeffersonville, Ind.			9,616	1	5	Do.
Kentucky	Dipper dredge	326	100 0	34 0	7 0	1900	Paducah, Ky.			24,573	1	10	Do.
Kwasind	do.	187	80 0	28 0	6 6	1899	Knoxville, Tenn.			17,000	1	8	Do.
Lookout	Towboat	180	110 0	25 0	4 0	1896	Jeffersonville, Ind.			18,000	1	7	Do.
McPherson <sup>6</sup>	do.	113	125 0	20 0	2 6	1888	Nashville, Tenn.	1891	Nashville, Tenn.	7,000	1	9	Muscle Shoals Canal.
Tennessee	Dipper dredge	375	100 0	34 0	6 10	1910	do.			30,000	1	10	Tennessee River.
Tellico	Dipper dredge	190	75 0	26 0	7 0	1912	Knoxville, Tenn.			17,978	1	10	Tennessee River.
Tishomingo	Grapple dredge	500	100 0	44 0	7 0	1913	do.			25,000	1	6	Do.
Tuscumbia	do.	375	100 0	34 0	6 10	1912	Muscle Shoals Canal.			43,870	1	10	Do.
Wantanga	do.	400	100 0	34 0	7 10	1912	do.			49,327	1	10	Do.
White Oak <sup>7</sup>	Gasoline towboat	75	90 0	18 0	3 0	1905	Jeffersonville, Ind.	1908	Decatur, Ala.	1,500	1	7	Do.
<i>Louisville.</i>													
Casey	Hydraulic and dipper dredge	163	87 0	28 0	7 0	1907	Louisville, Ky.			9,200	1	4	Louisville, Ky.
Cherokee <sup>8</sup>	Towboat	169	124 6	27 5	4 0	1887	Jeffersonville, Ind.			6,700	3	7	Do.
Emerald	do.	30	65 0	14 0	2 2	1899	Cincinnati, Ohio.			2,000	2	3	Green and Barren Rivers, Ky.
Green River <sup>9</sup>	Dipper dredge	268	112 0	31 0	4 0	1896	Spottsville, Ky.			5,000	1	17	Do.
Louisville	do.	127	71 0	28 0	6 0	1886	Cincinnati, Ohio.			5,100	1	6	Louisville, Ky.
MAMMOTH CAVE	Snag and tow boat	284	124 0	32 0	5 0	1908	Jeffersonville, Ind.			40,000	3	15	Green and Barren Rivers, Ky.
Shawnee <sup>10</sup>	Towboat	83	119 0	25 0	3 6	1897	do.			12,000	2	5	Louisville, Ky.
Wave Rock	do.	25	47 0	14 0	2 1	1898	Louisville, Ky.			800	1	4	Do.
<i>St. Louis.</i>													
Aux Vases <sup>11</sup>	Steam tender	50	55 0	13 0	3 2	1894	Jeffersonville, Ind.			3,000	1	4	Mississippi River.
Beta	Hydraulic dredge	1,300	214 0	58 0	6 9	1896	Memphis, Tenn.			90,250	3	42	Mississippi River between Cairo and Head of Passes.
B. M. HARROD	Hydraulic dredge	1,270	210 0	44 0	8 6	1907	Grafton, Ill.			185,800	3	44	Do.

<sup>1</sup> Formerly H. M. Graham (95564).<sup>2</sup> Formerly No. 91569.<sup>3</sup> Formerly No. 205266.<sup>4</sup> Formerly U. S. Engineer Bucyrus.<sup>5</sup> Formerly U. S. Engineer Kingman.<sup>6</sup> Formerly No. 157217, Dover.<sup>7</sup> Formerly No. 202805.<sup>8</sup> Formerly U. S. Engineer Major Mackenzie.<sup>9</sup> Formerly U. S. Engineer No. 1.<sup>10</sup> Formerly U. S. Engineer Col. G. L. Gillespie.<sup>11</sup> Formerly U. S. Engineer No. 7.

† Rebuilt, 1909.

‡ Rebuilt, 1908.

§ Rebuilt, 1909, Louisville, Ky.



## VESSELS OWNED BY THE UNITED STATES AND EMPLOYED IN THE ENGINEER DEPARTMENT, UNITED STATES ARMY—Continued.

District in which employed, and name of vessel.	Class.	Displacement.	Dimensions.			Built.		Purchased.		Estimated value.	Complement.		Where employed.
			Length.	Breadth.	Depth.	When.	Where.	When.	Where.		Officers.	Crew.	
<i>St. Louis—Con.</i>													
Cahokia <sup>1</sup> .....	Steam tender.....	90	81 0	18 0	3 3	1893	Jeffersonville, Ind.			5,000	1	4	Mississippi River.
CHOCTAW.....	Towboat.....	560	171 6	36 0	5 6	1899	Dubuque, Iowa			21,000	2	12	Mississippi River between Cairo and Head of Passes.
Cinque Hommes, <sup>2</sup>	Steam tender.....	90	81 0	18 0	3 3	1893	Jeffersonville, Ind.			\$3,000	1	4	Mississippi River.
DELTA.....	Hydraulic dredge.	830	175 0	38 0	8 4	1897	Clifton Terrace, Ill.			40,500	3	37	Mississippi River between Cairo and Head of Passes.
EPSILON.....	do.....	650	157 0	40 0	7 6	1898	Grafton, Ill.			37,100	3	37	Do.
FORT CHARLES, <sup>3</sup>	do.....	815	197 0	45 0	7 6	1908	Dubuque, Iowa			148,000	14	41	Mississippi River.
FORT GAGE <sup>4</sup>	do.....	815	197 0	45 0	7 6	1908	do.....			148,600	14	41	Do.
GAMMA.....	do.....	570	138 0	38 0	7 9	1897	Jeffersonville, Ind.			43,100	3	33	Mississippi River between Cairo and Head of Passes.
Gen. J. H. Simpson, <sup>5</sup>	Towboat.....	555	170 0	32 0	5 0	1895	do.....			21,000	6	23	Mississippi River.
HENRY FLAD..	Hydraulic dredge.	860	192 0	44 0	7 0	1901	Grafton, Ill.			91,100	3	40	Mississippi River between Cairo and Head of Passes.
H. G. WRIGHT..	Snag boat.....	1,100	187 0	62 0	8 0	1890	St. Louis, Mo.			75,000	6	36	Mississippi River.
IOTA.....	Hydraulic dredge.	800	192 0	44 0	7 0	1900	Grafton, Ill.			60,900			Mississippi River between Cairo and Head of Passes.
Isle De Bois <sup>6</sup> ..	Steam tender.....	50	55 0	13 0	3 2	1894	Jeffersonville, Ind.			3,000	1	4	Mississippi River.
John Ewens.....	Towboat.....	150	138 6	21 0	4 10	1913	do.....			23,490			Mississippi River between Cairo and Head of Passes.
J. N. MACOMB..	Snag boat.....	1,160	177 6	62 0	8 0	1874	Covington, Ky.			67,000	6	36	Mississippi, Atchafalaya, and Old Rivers.
Joachim <sup>7</sup> .....	Steam tender.....	90	81 0	18 0	3 3	1894	Jeffersonville, Ind.			3,000	1	4	Mississippi River.
KAPPA.....	Hydraulic dredge.	860	192 0	44 0	7 0	1901	Grafton, Ill.			76,800	3	40	Mississippi River between Cairo and Head of Passes.
KASKASKIA <sup>8</sup> ..	Steam tender.....	90	100 0	24 0	4 3	1900	Jeffersonville, Ind.			9,000	1	4	Mississippi River.
LEOTA.....	Towboat.....	560	171 6	36 0	5 6	1899	Dubuque, Iowa			22,300	2	12	Mississippi River between Cairo and Head of Passes.
MARS.....	Stern-wheel steamer.	83	80 0	17 0	3 9	1899	Jeffersonville, Ind.			3,900	1	6	Do.
MERAMEC <sup>9</sup> .....	Steam tender.....	90	100 0	24 0	4 3	1900	do.....			14,400	1	4	Mississippi River.
MERCURY.....	Stern-wheel steamer.	83	80 0	17 0	3 9	1899	do.....			4,200	1	6	Mississippi River between Cairo and Head of Passes.
MISSISSIPPI.....	do.....	540	174 0	32 0	6 0	1882	Carondelet, Mo.			23,700	4	36	Do.
NOKOMIS.....	Towboat.....	560	171 6	36 0	5 6	1899	Dubuque, Iowa			19,600	6	23	Do.
Patrol <sup>10</sup> .....	Stern-wheel steamer.	220	130 8	28 0	4 9	1883	Pittsburgh, Pa.	1883	St. Louis, Mo.	2,000	2	11	Do.
SACHEM.....	Towboat.....	560	171 6	36 0	5 6	1899	Dubuque, Iowa			21,600	2	12	Do.
Search <sup>11</sup> .....	Stern-wheel steamer.	200	120 6	22 3	4 0	1893	Marietta, Ohio.	1895	St. Louis, Mo.	6,700	3	19	Do.
SALVIST <sup>12</sup> .....	Steam tender.....	90	100 0	24 0	4 3	1900	Jeffersonville, Ind.			9,000	1	4	Mississippi River.
SELMA <sup>13</sup> .....	Hydraulic dredge.	600	160 0	40 0	6 0	1898	do.....			69,500	14	41	Do.
THERES <sup>14</sup> .....	do.....	600	160 0	40 0	6 0	1898	do.....			64,000	14	41	Do.
VENUS.....	Stern-wheel steamer.	83	80 0	17 0	3 9	1899	do.....			4,000	1	6	Mississippi River between Cairo and Head of Passes.
VULCAN.....	do.....	83	80 0	17 0	3 9	1897	Dubuque, Iowa			3,400	1	6	Do.
Wm. R. KING..	Towboat.....	716	190 0	41 0	5 0	1899	Jeffersonville, Ind.			47,500	6	26	Mississippi River.
WYNOKA.....	do.....	580	171 6	36 0	5 6	1899	Dubuque, Iowa			20,500	2	12	Mississippi River between Cairo and Head of Passes.
ZETA.....	Hydraulic dredge.	650	157 0	40 0	7 6	1898	Grafton, Ill.			35,500	3	40	Do.
<i>Kansas City.</i>													
Arethusa.....	Steam tender.....	45	91 0	18 4	4 8	1894	Gasconade, Mo.			4,000	2	5	Lower Missouri River.
BONNE FEMME, <sup>15</sup>	Motor launch.....		24 8	5 6	2 5	1908	Grafton, Ill.	1908	Grafton, Ill.	484			Missouri River.
Enquirer.....	do.....		30 4	7 0	3 0	1897	Long Island City, N. Y.	1897	Long Island City, N. Y.	200			Osage River, Mo.

<sup>1</sup> Formerly U. S. Engineer No. 3.<sup>2</sup> Formerly U. S. Engineer No. 4.<sup>3</sup> Formerly U. S. Engineer No. 6.<sup>4</sup> Formerly U. S. Engineer No. 5.<sup>5</sup> Formerly U. S. Engineer Gen'l H. L. Abbot.<sup>6</sup> Formerly U. S. Engineer No. 6.<sup>7</sup> Formerly U. S. Engineer No. 5.<sup>8</sup> Formerly U. S. Engineer No. 9.<sup>9</sup> Formerly U. S. Engineer No. 10.<sup>10</sup> Formerly No. 150299.<sup>11</sup> Formerly H. D. Munson, No. 96235.<sup>12</sup> Formerly U. S. Engineer No. 8.<sup>13</sup> Formerly U. S. Engineer No. 3.<sup>14</sup> Formerly U. S. Engineer No. 4.<sup>15</sup> Formerly U. S. Engineer Missouri.

## VESSELS OWNED BY THE UNITED STATES AND EMPLOYED IN THE ENGINEER DEPARTMENT, UNITED STATES ARMY—Continued.

District in which employed, and name of vessel.	Class.	Displacement.	Dimensions.			BUILT.		PURCHASED.		Estimated value.	Complement.		Where employed.
			Length.	Breadth.	Depth.	When.	Where.	When.	Where.		Officers.	Crew.	
<i>Kansas City—Con</i>		<i>Tons.</i>	<i>Ft. in.</i>	<i>Ft. in.</i>	<i>Ft. in.</i>								
JAMES B. MCPHERSON.	Stern-wheel snag boat.	340	170 0	36 0	5 7	1891	Long Island City, N. Y.			\$32,000	5	18	Lower Missouri River.
LIEUT. AUGUSTIN.	Towboat.....	230	136 0	24 0	5 0	1912	Dubuque, Iowa.....			34,888	2	7	Missouri River.
LIEUT. GURNEY.	.....do.....	230	136 0	24 0	5 0	1912	.....do.....			34,888	2		Do.
LIEUT. LEWIS.	.....do.....	230	136 0	24 0	5 0	1912	.....do.....			34,888	2	7	Do.
MANDAN.....	Stern-wheel snag boat.	150	138 0	24 0	4 7	1891	St. Louis, Mo.....			18,000	3	14	Upper Missouri River.
Missouri <sup>1</sup> .....	Side-wheel snag boat.	510	187 0	52 0	7 0	1888	Pittsburgh, Pa.....			100,000	6	36	Lower Missouri River.
Osage <sup>2</sup> .....	Towboat.....	14	60 0	14 0	2 7	1897	Great Falls, Mont.			3,500	2	2	Osage River, Mo.
Sioux <sup>3</sup> .....	Motor launch.....		20 0	5 0	2 3	1909	Grafton, Ill.....	1909	Grafton, Ill.....	387			Missouri River.
<i>St. Paul.</i>													
Oriole.....	Snag boat.....	60	90 0	19 4	4 1	1908	Aitken, Minn.....	1910		10,000	2	9	Mississippi River.
Otter Tail.....	Dipper dredge.....	120	75 0	24 0	6 0	1882	Grand Forks, N. Dak.			4,500	2	7	Red River of the North.
Warroad.....	Suction dredge.....	260	100 0	27 0	8 6	1904	Warroad, Minn.....			15,000	2	7	Warroad Harbor and River.
<i>Rock Island.</i>													
Ada.....	Towboat.....	15	68 0	11 0	3 0	1889	Keokuk, Iowa.....			1,530	2	4	Mississippi River between mouth of Missouri River and Minneapolis, Minn.
Ajax.....	Dipper dredge.....	115	70 0	26 0	6 0	1876	Quincy, Ill.....	1876	Keokuk, Iowa.....	6,100	1	6	Do.
Alert <sup>4</sup> .....	Towboat.....	135	115 0	19 6	3 10	1874	Stillwater, Minn.....	1881	Stillwater, Minn.....	5,325	2	9	Do.
Apache.....	Dipper dredge.....	240	80 0	30 0	8 0	1895	Lyons, Iowa.....			6,000	1	6	Do.
Apo.....	Hydraulic dredge.....	350	130 0	28 0	5 0	1913	Rock Island, Ill.....			32,800			Mississippi River.
Coal Bluff <sup>5</sup> .....	Towboat.....	175	128 0	25 0	4 6	1878	Ohio River.....	1881		7,405			Mississippi River between mouth of Missouri River and Minneapolis, Minn.
David Tipton <sup>6</sup> .....	Snag boat.....	264	160 0	33 0	5 0	1900	Jeffersonville, Ind.....			12,875	7	19	Do.
Elinor.....	Towboat.....	213	125 0	25 0	4 0	1905	.....do.....			6,500	2	12	Do.
Ellen <sup>7</sup> .....	.....do.....	200	124 0	26 6	4 5	1907	La Crosse, Wis.....	1910	Rock Island, Ill.....	9,980	1	7	Do.
Elsie.....	.....do.....	40	67 0	13 0	3 0	1889	Jeffersonville, Ind.....			2,305	2	5	Do.
Emily.....	.....do.....	25	67 0	12 0	3 0	1889	Keokuk, Iowa.....			3,800	2	3	Do.
Etna.....	Hydraulic dredge.....	266	130 0	28 0	5 0	1909	.....do.....			16,255	2	7	Do.
Fury <sup>8</sup> .....	Towboat.....	150	113 0	22 0	3 10	1881	Dubuque, Iowa.....			3,935	2	7	Do.
Geysers.....	Hydraulic dredge.....	100	100 0	20 0	4 0	1883	Keokuk, Iowa.....			9,800	3	6	Do.
Grace.....	Towboat.....	35	79 0	17 0	3 3	1904	.....do.....			2,600	2	3	Do.
Hecla.....	Hydraulic dredge.....	163	120 0	26 0	5 0	1901	Fountain City, Wis.....			11,070	1	8	Do.
Hecla Bosses <sup>9</sup> .....	Towboat.....	100	100 0	19 6	3 10	1881	Dubuque, Iowa.....			4,045	1	8	Do.
J. C. Long.....	Gas launch.....	12	43 0	8 0	4 0	1900	La Crosse, Wis.....	1903	Rock Island, Ill.....	1,200			Illinois and Mississippi Canal.
Leona <sup>10</sup> .....	Gas towboat.....	10	30 0	12 0	3 0	1907	Blossom, Ill.....	1910	Rock Island, Ill.....	840	2	2	Milan section, Illinois and Mississippi Canal.
LOUISE.....	Towboat.....	39	61 0	12 0	3 0	1883	Keokuk, Iowa.....			1,920	2	3	Mississippi River between mouth of Missouri River and Minneapolis, Minn.
Lucia <sup>11</sup> .....	.....do.....	25	68 0	12 8	3 0	1885	Keokuk, Iowa.....			2,170	1	4	Do.
Mac <sup>12</sup> .....	.....do.....	35	73 0	16 0	3 0	1891	Rock Island, Ill.....	1893	Rock Island, Ill.....	3,270	2	3	Do.
Madge.....	Gasoline launch.....	4	25 0	6 0	3 0	1904	St. Joseph, Mich.....			300			Do.
Marion.....	Towboat.....	54	80 0	18 0	3 0	1895	Keokuk, Iowa.....			5,280	2	4	Do.
Mayton.....	Hydraulic dredge.....	350	130 0	28 0	5 0	1913	Rock Island, Ill.....			32,800			Mississippi River.
Myra <sup>13</sup> .....	Gasoline launch.....	10	40 0	7 4	3 6	1902	La Crosse, Wis.....	1903	La Crosse, Wis.....	1,104			Mississippi River between mouth of Missouri River and Minneapolis, Minn.
No. 426.....	Drill boat.....	260	132 0	32 0	6 4	1913	Rock Island, Ill.....			11,850			Mississippi River.
Palae.....	Hydraulic dredge.....	250	119 0	30 0	5 0	1909	Stillwater, Minn.....			18,800	4	14	Mississippi River between mouth of Missouri River and Minneapolis, Minn.
Phoenix.....	Dipper dredge.....	158	80 0	30 0	8 0	1885	Metropolis, Ill.....			12,540	1	5	Do.
Rock Island Rapids.	Gas launch.....	4	22 0	4 0	2 0	1909	Newport, Ky.....			310			Do.
Ruth.....	Towboat.....	35	75 0	17 0	3 3	1895	Keokuk, Iowa.....			4,615	2	4	Do.
Taal.....	Hydraulic dredge.....	350	130 0	28 0	5 0	1913	Rock Island, Ill.....			32,800			Mississippi River.

<sup>1</sup> Formerly U. S. Engineer C. A. Suter.<sup>2</sup> Formerly U. S. Engineer Col. H. M. Roberts.<sup>3</sup> Formerly U. S. Engineer McPherson.<sup>4</sup> Formerly No. 105812, Ada B.<sup>5</sup> Formerly No. 125587.<sup>6</sup> Formerly U. S. Engineer Col. A. MacKenzie.<sup>7</sup> Formerly No. 203944.<sup>8</sup> Formerly U. S. Vixen.<sup>9</sup> Formerly U. S. David Tipton.<sup>10</sup> Formerly No. 204610.<sup>11</sup> Formerly No. 120837, Freddie.<sup>12</sup> Formerly Titan.<sup>13</sup> Composite.

## VESSELS OWNED BY THE UNITED STATES AND EMPLOYED IN THE ENGINEER DEPARTMENT, UNITED STATES ARMY—Continued.

District in which employed, and name of vessel.	Class.	Displacement.	Dimensions.			Built.		Purchased.		Complement.		Where employed.
			Length.	Breadth.	Depth.	When.	Where.	When.	Where.	Estimated value.	Officers.	
<i>Rock Island, Ill.—Con.</i>		<i>Tons.</i>	<i>Ft. in.</i>	<i>Ft. in.</i>	<i>Ft. in.</i>							
Vamos.....	Gasoline launch...	5	31 0	7 0	2 2	1908	Red Wing, Minn.			\$1,150		Mississippi River between mouth of Missouri River and Minneapolis, Minn.
Vesuvius.....	Hydraulic dredge	215	120 0	30 0	5 0	1909	Fountain City, Wis.			20,395	2	7
Vulcan.....	Dipper dredge....	219	80 0	30 0	8 0	1883	Davenport, Iowa.			7,845	1	5
<i>Cincinnati.</i>												
Carrollton.....	Dipper dredge....	250	80 0	30 0	6 9	1901	Jeffersonville, Ind.			\$11,000		9
E. A. W.....	Steam launch.....	21	30 0	9 6	2 6	1901	New Albany, Ind.			1,600		
E. A. Woodruff.	Snag boat.....	863	220 0	48 0	7 6	1874	Newport, Ky.			58,800	6	34
Frankfort.....	Dipper dredge....	115	72 0	19 0	5 5	1890	Cincinnati, Ohio.			9,500		9
Gregory.....	Towboat.....	240	134 0	24 10	4 0	1910	Jeffersonville, Ind.			14,000	2	6
INDIANA.....	Hydraulic and grapple dredge.	417	125 0	34 0	6 10	1908	do.			98,574	1	27
Kentucky.....	Snag boat and towboat.	370	148 0	34 0	5 6	1909	do.			21,000	4	12
Malta *.....	Endless chain or ladder type dredge.	160	70 0	31.4	6 10	1888	Bucyrus, Ohio.			11,000		9
Miami.....	Towboat.....	230	157 6	30 0	4 3	1913	Cincinnati, Ohio.			43,374		
Guyandot.....	do.	230	157 6	30 0	4 3	1913	do.			43,374		
Scioto.....	do.	230	157 6	30 0	4 3	1913	do.			43,374		
Merrill.....	do.	163	115 0	22 0	3 6	1908	Jeffersonville, Ind.			10,000	2	5
Nell.....	Gasoline launch...	1	25 0	5 6	2 3	1893	Gloucester, N. J.	1893		600		
Ohio f.....	Dipper dredge....	270	110 0	31 6	6 8	1880	St. Louis, Mo.			34,300	1	13
Oswego.....	do.	235	92 0	31 6	6 1	1883	do.			31,360	1	10
Pearl.....	Gasoline launch...	5	40 0	7 6	4 0	1899	Grand Rapids, Mich.			800		2
Pioneer.....	do.	4	35 0	8 6	4 0	1908	Bay City, Mich.	1908	Bay City, Mich.	1,200		1
Vega.....	Towboat.....	112	104 0	17 4	4 0	1901	Jeffersonville, Ind.			5,600	2	5
<i>Wheeling.</i>												
Addison.....	Dipper dredge....	177	75 0	30 0	6 3	1880	Great Kanawha River, W. Va.			13,500		6
Captain Turtle	Snag boat.....	80	65 0	30 0	4 6	1910	Marietta, Ohio.			8,000		10
Col. M. B. Adams	Dipper dredge....	400	112 0	34 0	7 3	1913	Marion, Ohio.			43,500		
GEN. CRAIGHILL	Stern-wheel towboat.	142	116 5	27 0	4 3	1911	Jeffersonville, Ind.			27,500	1	7
JAMES RUMSEY	Towboat.....	125	120 0	22 0	4 3	1903	Charleston, W. Va.			23,000	1	7
L. C. Wolfe.....	Clamshell dredge.	114	60 6	32 6	4 7		Unknown.....	1908	Pittsburgh, Pa.	4,000	1	2
Loma 1.....	Steamboat.....	31	83 0	15 7	4 7	1899	Cincinnati, Ohio.	1906	do.	5,000	1	5
Rosecrans.....	Ladder dredge....	176	111 0	22 0	5 0		do.	1910	Wheeling, W. Va.	10,000	1	6
Wheeling No. 2.	Combination dredge.	130	70 6	32 0	4 0		Pittsburgh, Pa.	1908	Parkersburg, W. Va.	3,000		
Wheeling No. 3.	do.	130	70 6	30 0	4 6		do.	1908	do.	2,000		
Wheeling No. 24	do.	160	75 0	35 0	4 10	1910	Ohio River.....			10,000		
<i>Pittsburgh.</i>												
Albatross.....	Naphtha launch...	1	30 0	6 0	2 6	1887	New York, N. Y.	1892	Cincinnati, Ohio.	350		
DELUGE.....	Pump boat.....	171	80 0	20 0	4 2	1898	Elizabeth, Pa.	1898	Pittsburgh, Pa.	1,250		
Luzon.....	Naphtha launch...	12	53 0	9 4	4 6	1901	New York, N. Y.	1901	New York, N. Y.	1,500	1	1
No. 1.....	Dipper dredge....	295	85 0	32 0	6 9	1903	Jeffersonville, Ind.			16,500	2	7
No. 2.....	do.	197	86 6	30 0	5 0	1905	Parkersburg, W. Va.	1907	Pittsburgh, Pa.	16,000	2	7
Slackwater 2.....	Stern-wheel repair boat.	229	120 0	26 4	4 3	1902	Marietta, Ohio.	1902	do.	8,000	2	21
SWAN 2.....	Stern-wheel snag and repair boat.	264	159 0	31 4	5 0	1903	Pittsburgh, Pa.			28,300	3	11
T. P. Roberts...	Stern-wheel towboat.	206	115 0	22 8	4 0	1906	Marietta, Ohio.	1906	Pittsburgh, Pa.	13,000	2	7
WENONAH 4.....	Steam launch.....	32	65 0	8 0	5 0	1894	Pittsburgh, Pa.	1900	do.		1	2
<i>Oswego.</i>												
Brewerton 5.....	Tug.....	50	58 4	15 7	8 11	1893	Benton Harbor, Mich.	1909	Bay City, Mich.	7,500	2	2
Frontenac.....	Dipper dredge....	400	100 0	36 0	8 0	1910	Oswego, N. Y.				2	6
Ontario.....	Launch.....	2	27 0	6 0	3 0	1904	do.			350		1
Sodus.....	Dipper dredge....	375	100 0	35 0	9 8	1912	do.			36,000		
Wm. H. Lee 6.....	Steam lighter.....	281	124 8	29 7	11 7	1889	Brooklyn, N. Y.	1910	New York, N. Y.	15,000		

1 Formerly No. 155360, Ohio.

2 Formerly No. 116011.

3 Formerly U. S. Engineer Gen. Theodore Schwan.

4 Formerly No. 81473.

5 Formerly No. 107004.

6 U. S. Engineer Arthur Jones.

7 Formerly No. 81251, Wm. E. Chapman.

\* Composite.

† Rebuilt, 1909, Cincinnati, Ohio.

‡ Rebuilt, 1894.

## VESSELS OWNED BY THE UNITED STATES AND EMPLOYED IN THE ENGINEER DEPARTMENT, UNITED STATES ARMY—Continued.

District in which employed, and name of vessel.	Class.	Displacement.	Dimensions.			Built.		Purchased.		Estimated value.	Complement.		Where employed.
			Length.	Breadth.	Depth.	When.	Where.	When.	Where.		Officers.	Crew.	
<i>Buffalo.</i>													
GEN'L THOS. LINCOLN CASEY, <sup>1</sup>	Tug.....	Tons. 90	Ft. in. 70 0	Ft. in. 15 0	Ft. in. 8 0	1898	Toledo, Ohio.....	1898	Toledo, Ohio.....	\$7,500	2	2	Buffalo Harbor, N. Y.
Gwendolen.....	Steam launch.....	8	31 0	8 0	4 6	1900	Erie, Pa.....	1900	Erie, Pa.....	1,200	1	1	Erie, Pa.
<i>Cleveland.</i>													
ARIEL.....	Gasoline launch.....	6	36 0	7 6	5 0	1905	Ashtabula, Ohio.....	1905	Ashtabula, Ohio.....	500		1	On general work of the district as needed.
BURTON.....	Hopper dredge.....	1,200	177 0	38 0	19 0	1905	Sparrow Point, Md.....			150,000	5	23	Do.
Burton No. 1.....	Gasoline launch.....	1	16 0	4 6	3 0	1905	Cleveland, Ohio.....	1905	Cleveland, Ohio.....	100			Do.
Inspector.....	do.....	6	34 0	7 0	4 6	1901	Detroit, Mich.....		Detroit, Mich.....	500			Do.
Maumee.....	Dipper dredge.....	549	100 0	36 0	10 0	1893	Cleveland, Ohio.....	1893	Cleveland, Ohio.....	35,000	2	11	Do.
Quest.....	Tug.....	46	65 0	15 0	8 0	1903	Ashtabula, Ohio.....	1903	Ashtabula, Ohio.....	4,000	2	3	Do.
Spear.....	do.....	160	85 0	20 0	10 0	1882	Green Bay, Wis.....	1893	Port Huron, Mich.....	5,000	2	4	Do.
VICTOR.....	Steam tug.....	90	80 8	20 0	6 4	1892	Detroit, Mich.....	1897	Sandusky, Ohio.....	10,000	2	5	Do.
<i>Detroit.</i>													
ALFRED NOBLE <sup>4</sup>	Survey steamer.....	83	67 6	15 6	7 1	1905	Toledo, Ohio.....	1905	Toledo, Ohio.....	15,000	1	3	St. Marys River, Mich.
Col. J. L. Lusk <sup>5</sup>	do.....	295	124 6	19 4	9 8	1884	Manistee, Mich.....	1891	Manistee, Mich.....	26,000	2	12	Surveys North and Northwest Lakes.
Don.....	Gasoline launch.....	9	41 9	9 7	3 6	1904	Detroit, Mich.....	1907	Detroit, Mich.....	1,500			Detroit River.
Hancock.....	Survey steamer.....	151	96 6	17 0	7 6	*1890	Saugatuck, Mich.....			7,500	1	7	St. Marys, St. Clair, and Detroit Rivers and Lakes Huron and St. Clair.
Hancock No. 1.....	Gas launch.....	1/2	15 6	4 6	2 6	1910	Detroit, Mich.....			199			Do.
Sapper <sup>6</sup>	Tug.....	59	68 0	16 10	9 7	†1888	Buffalo, N. Y.....	1903	Detroit, Mich.....	6,000		3	Harbor Beach, Mich.
No. 1.....	Gasoline launch.....	1	25 0	5 6	4 0	1894	New York City.....	1896	Chattanooga, Tenn.....	250	1		St. Clair Flats Canal, Mich.
SEARCH <sup>7</sup>	Survey steamer.....	200	133 0	17 0	10 0	1896	Buffalo, N. Y.....	1899	New York, N. Y.....	25,000	2	11	Surveys North and Northwest Lakes.
Surveyor <sup>8</sup>	do.....	190	86 9	20 1	8 5	1891	South Haven, Mich.....	1903	Mackinac, Mich.....	18,000	2	12	Do.
U. S. Lake Survey No. 1. <sup>9</sup>	Tug.....	56	69 0	13 6	4 4	1891	Oshkosh, Wis.....	1899	Milwaukee, Wis.....	3,000	2	4	Do.
U. S. Lake Survey No. 2. <sup>10</sup>	Survey steamer.....	48	60 6	14 6	7 6	†1890	Detroit, Mich.....			5,000	2	6	Surveys North and Northwest Lakes.
U. S. Lake Survey No. 3. <sup>11</sup>	Motor launch.....	2	22 0	6 0	3 0	1902	St. Joseph, Mich.....	1902	St. Joseph, Mich.....	300			Do.
U. S. Lake Survey No. 3. <sup>11</sup>	do.....	10	36 0	9 10	4 6	1905	Detroit, Mich.....			1,000			Do.
U. S. Lake Survey No. 4.	do.....	10	36 0	8 8	4 0	1909	Manitowoc, Wis.....			1,425			Do.
U. S. Lake Survey No. 5.	do.....	10	36 0	8 8	4 0	1909	do.....			1,425			Do.
U. S. Lake Survey No. 6.	Launch.....	1	22 4	6 6	3 0	1905				350			Do.
U. S. Lake Survey No. 7.	Tug.....	47	53 3	15 1	8 2	1909	Sault Ste. Marie, Mich.....			7,000	1	2	St. Marys River, Mich.
<i>Grand Rapids.</i>													
Bertha S.....	Naphtha launch.....	4	33 0	6 6	2 0	1897	Grand Rapids, Mich.....	1897	Grand Rapids, Mich.....	300		1	Grand River, Mich.
Col. Farquhar.....	Dipper dredge.....		76 0	24 0	6 0	1869	Grand Haven, Mich.....			2,000			Do.
Engineer.....	Naphtha launch.....	10	37 6	7 8	3 0	1902	Grand Rapids, Mich.....			800			Do.
GEN'L G. G. MEADE, <sup>12</sup>	Hopper dredge.....	2,596	177 0	38 0	19 0	1904	Sparrow Point, Md.....			160,000	5	26	Harbors east shore Lake Michigan.
Gen'l Gillmore <sup>†</sup>	Tug.....	47	61 6	15 0	4 9	†1889	Chicago, Ill.....	1889	Chicago, Ill.....	3,000	2	1	Grand River, Mich.
GEN'L LUDLOW.	Hydraulic dredge.....	190	162 1	36 9	3 6	1904	Grand Haven, Mich.....			39,000			Do.
Ludington.....	Naphtha launch.....	1	22 0	5 0	2 2	1909	Grand Rapids, Mich.....	1909	Grand Rapids, Mich.....	350		1	Ludington, Mich.
Saginaw.....	Conveyor dredge.....	92	83 9	32 0	6 7	1891	Saginaw, Mich.....	1891	Saginaw, Mich.....	6,000		4	Grand River, Mich.

<sup>1</sup> Formerly No. 86412.  
<sup>2</sup> U. S. Engineer Gen'l John M. Wilson.

<sup>3</sup> Formerly No. 145297, Thomas Spear.

<sup>4</sup> Formerly No. 161685.

<sup>5</sup> Formerly No. 202203.

<sup>6</sup> Formerly No. 126267, Charles Williams.

<sup>7</sup> U. S. Engineer Gen. Williams.

<sup>8</sup> John Johnson (76704).

<sup>9</sup> U. S. Engineer John Johnson.

<sup>10</sup> Formerly No. 136561, st. y. Enquirer.  
<sup>11</sup> U. S. S. Enquirer, transferred by Navy Department Aug. 28, 1899.

<sup>12</sup> Formerly No. 141155, Lorain L.

<sup>†</sup> Formerly U. S. Engineer st. s. Gen. G. K. Warren.

<sup>‡</sup> Formerly Fannie H, No. 120800.

<sup>§</sup> Formerly U. S. Engineer st. s. Compass.

<sup>††</sup> Formerly U. S. Engineer st. s. Stadia.

<sup>‡‡</sup> Formerly Gen'l Gillespie.

\* Rebuilt, 1906, Detroit, Mich.

† Rebuilt, 1901, Toledo, Ohio.

‡ Composite.

§ Rebuilt in 1906.

## VESSELS OWNED BY THE UNITED STATES AND EMPLOYED IN THE ENGINEER DEPARTMENT UNITED STATES ARMY—Continued.

District in which employed, and name of vessel.	Class.	Displacement.	Dimensions.			BUILT.		PURCHASED.		Estimated value.	Comple-ment.		Where employed.
			Length.	Breadth.	Depth.	When.	Where.	When.	Where.		Offi-cers.	Crew.	
<i>Chicago.</i>													
Calumet <sup>1</sup> .....	Gasoline launch...	Tons 2	Ft. in. 22 0	Ft. in. 5 0	Ft. in. 1 4	1905	Racine, Wis.....	1906	Three Lakes, Wis.	\$100			Calumet Harbor and River.
DEARBORN.....	Steam launch.....	19	50 0	8 6	3 2	1902	.....do.....	1902	Racine, Wis.....	2,700			Chicago and Calumet Rivers and harbors.
Fox.....	Towboat.....	42	69 2	12 0	3 0	1897	Keokuk, Iowa.....			2,000	2	3	Illinois River, Ill.
No. 1.....	Dipper dredge.....	187	79 10	30 0	7 4	1879	Beardstown, Ill.....			1,500		5	Do.
Pearl.....	Towboat.....	54	85 1	18 0	4 1	*1897	Keokuk, Iowa.....			6,000	2	4	Do.
<i>Milwaukee.</i>													
Algoma <sup>2</sup> .....	Dipper dredge.....	258	78 6	31 4	7 2	1872	Chicago, Ill.....			9,000	2	13	Port Washington, Wis.
Appleton <sup>3</sup> .....	.....do.....	214	90 0	32 0	7 0	1872	Dubuque, Iowa.....	1876	Berlin, Wis.....	7,600	1	5	Fox River, Wis.
Ariadne.....	Steam launch.....	17	40 0	9 0	4 8	1899	Manitowoc, Wis.....	1899	Manitowoc, Wis.....	2,100			Sturgeon Bay Canal, Wis.
Fox.....	Side-wheel tug.....	128	106 0	30 0	5 0	1900	Oshkosh, Wis.....			4,248	3	4	Fox River, Wis.
Heron.....	Gasoline launch.....	11	35 0	9 0	4 0	1908	Two Rivers, Wis.....	1908	Two Rivers, Wis.....	1,400		1	Milwaukee, Wis.
Industry <sup>4</sup> .....	Tug.....	53	62 6	16 0	8 6	1890	Manitowoc, Wis.....	1899	Menominee, Mich.....	7,500	4	4	Port Washington, Wis.
INSPECTOR.....	Gas launch.....	26	50 0	8 9	4 8	1903	Racine, Wis.....	1903	Racine, Wis.....	1,693		2	Milwaukee, Wis.
Kingfisher.....	Gasoline launch.....	15	40 0	10 0	4 4	1908	Two Rivers, Wis.....	1908	Two Rivers, Wis.....	2,500		2	Manitowoc, Wis.
MANITOWOC <sup>5</sup> .....	Survey steamer.....	190	100 0	20 0	10 6	1909	Manitowoc, Wis.....			36,000	3	5	Harbors of Lake Michigan.
Mallard.....	Gasoline launch.....	9	35 0	9 0	3 9	1907	Two Rivers, Wis.....	1907	Two Rivers, Wis.....	700		1	Manitowoc, Wis.
Omro <sup>6</sup> .....	Clamshell dredge.....	160	100 0	30 0	6 0	1878	Portage, Wis.....			4,480	1	4	Fox River, Wis.
Oshkosh.....	Steam elevator suction.	234	75 0	31 0	6 0	1905	Green Bay, Wis.....			21,066	1	8	Do.
Wolf.....	Side-wheel tug.....	114	89 0	30 0	4 6	1900	Oshkosh, Wis.....			4,342	3	2	Do.
<i>Duluth.</i>													
Arc.....	Naphtha launch...	1	16 0	4 6	3 0	1897	St. Joseph, Mich..	1897	St. Joseph, Mich..	100		1	Houghton, Mich.
Chord.....	.....do.....	2	22 6	5 6	3 6	1897	.....do.....	1897	.....do.....	200		1	Duluth-Superior Harbor.
Circle <sup>7</sup> .....	Tug.....	43	46 5	14 0	6 7	1885	Buffalo, N. Y.....	1903	Duluth, Minn.....	3,000	2	1	Houghton, Mich.
Curve.....	Naphtha launch...	2	22 6	5 6	3 6	1897	St. Joseph, Mich..	1897	St. Joseph, Mich..	250		1	Duluth-Superior Harbor.
ESSAYONS.....	Tug.....	130	85 0	21 0	11 6	1908	Muskegon, Mich..	1909		40,000	2	3	Do.
Nemadji.....	Survey gas tug.....	25	60 9	12 0	6 2	1912	Racine, Wis.....			14,000			Do.
Tortoise.....	Hydraulic dredge.	196	102 0	24 0	5 6	1905	Superior, Wis.....			23,000		7	Do.
Vidette <sup>8</sup> .....	Steam yacht.....	124	90 0	14 9	10 0	1886	Poughkeepsie, N. Y.	1897	Duluth, Minn.....	4,500	2	5	Duluth, Minn.
<i>Los Angeles.</i>													
Pedrito.....	Gasoline launch...	5	30 0	7 0	3 4	1904	San Pedro, Cal....			935		1	Los Angeles Harbor.
San Pedro.....	Hydraulic dredge.	900	140 8	40 8	10 7	1904	.....do.....			53,136	7	27	Do.
<i>San Francisco.</i>													
General Alexander.	Towboat.....	110	77 6	18 0	8 0	1901	San Francisco, Cal.	1901	San Francisco, Cal.	14,000			San Francisco, Cal.
Sacramento.....	Hydraulic dredge.	800	150 0	40 0	11 6	1913	Pittsburg, Cal....			200,000			Do.
San Joaquin.....	.....do.....	800	150 0	40 0	11 6	1913	.....do.....			200,000			Do.
Seizer.....	Stern-wheel snag boat.	240	136 6	34 0	4 8	1881	Stockton, Cal....			20,000	3	29	Sacramento and Feather Rivers, Cal.
Tackle.....	Snag scow.....	60	64 0	28 0	3 6	1908	Oakland, Cal....			5,500		6	San Francisco, Cal.
<i>Portland, Oreg.</i>													
Arago.....	Tug.....	130	89 10	18 0	9 0	1905	Portland, Oreg....			12,500	2	7	Fort Stevens, Oreg.
Cascade <sup>9</sup> .....	Hydraulic and bucket dredge.	200	60 0	30 0	5 0	1906	Cascade Locks, Oreg.			3,500	1	7	Cascade Locks, Oreg.
Champog <sup>10</sup> .....	Dipper dredge...	165	78 0	34 0	5 6	†1895	Portland, Oreg....	1903	Portland, Oreg....	10,000	1	9	Columbia and lower Willamette Rivers.
CHINOOK <sup>11</sup> .....	Hopper dredge...	7,000	445 0	49 0	21 6	1892	Belfast, Ireland..			400,000	6	42	Mouth of Columbia River.
CLATSOP.....	.....do.....	1,360	180 0	38 0	20 6	1908	Newport News, Va.			200,000	8	36	Columbia and lower Willamette Rivers.
Cowlitz <sup>12</sup> .....	Bucket dredge...	162	80 0	30 0	5 0	1904	Portland, Oreg....			3,000	1	9	Willamette River above Portland, Oreg.
Dolly.....	Naphtha launch...	2	25 0	6 0	2 0	1899	Morris Heights, N. Y.	1900	New York, N. Y..	200			Columbia and lower Willamette Rivers.

<sup>1</sup> Formerly Libbie H.<sup>2</sup> Formerly U. S. Engineer No. 1.<sup>3</sup> Formerly U. S. Engineer No. 4.<sup>4</sup> Formerly Harrison Ludington, No. 96036.<sup>5</sup> Formerly st. s. Engineer (206319).<sup>6</sup> Formerly U. S. Engineer No. 5.<sup>7</sup> Formerly Ada Barrett, No. 106373.<sup>8</sup> Formerly Nautilus, No. 130487.<sup>9</sup> Formerly U. S. Engineer No. 3.<sup>10</sup> Formerly U. S. Engineer No. 1.<sup>11</sup> Formerly transport Grant. Remodeled at San Francisco, Cal., 1903; remodeled at Portland, Oreg., 1910.<sup>12</sup> Formerly U. S. Engineer No. 2.

\* Rebuilt, 1909, Beardstown, Ill.

† Rebuilt, 1906.



## VESSELS OWNED BY THE UNITED STATES AND EMPLOYED IN THE ENGINEER DEPARTMENT, UNITED STATES ARMY—Continued.

District in which employed, and name of vessel.	Class.	Displacement.	Dimensions.			Built.		Purchased.		Estimated value.	Complement.		Where employed.
			Length.	Breadth.	Depth.	When.	Where.	When.	Where.		Officers.	Crew.	
<i>Portland, Oreg.—Continued.</i>													
Eureka.....	Gas launch.....	Tons, 3	Ft. in. 25 0	Ft. in. 8 6	Ft. in. 3 3	1908	Wilmington, Del.			\$200			Columbia and lower Willamette Rivers.
G. H. Mendell..	Tug.....	194	91 6	18 3	8 4	1889	Portland, Oreg.			2,000	2	7	Out of commission.
Jennie.....	Gasoline launch.....	5	30 0	8 0	3 2	1907	do.			1,000			Tillamook, Oreg.
Margaretta.....	Naphtha launch.....	3	21 0	5 6	2 6	1892	Tacoma, Wash.	1892	Tacoma, Wash.	40			Do.
Mathioma.....	Snag boat.....	376	140 0	34 0	5 0	*1896	Portland, Oreg.			13,000	3	11	Willamette River above Portland, Oreg.
Mohawk.....	Gasoline launch.....	10	30 3	7 10	4 0	1899	Morris Heights, N. Y.			1,350			Out of commission.
Oregon.....	Hydraulic dredge.....	533	120 0	36 0	9 0	1908	Portland, Oreg.			75,000	2	29	Coast of Oregon.
Umatilla.....	Bucket dredge.....	481	159 9	34 4	5 1	1908	Celilo, Oreg.			47,000			Upper Columbia and Snake Rivers.
Wallowa.....	Dipper dredge.....	175	125 0	25 6	5 0	1904	Riparia, Wash.			20,000	3	11	Snake River.
Vigilant.....	Gasoline launch.....	22	63 11	11 6	4 0	1908	Eagle Harbor, Wash.			3,000	1	1	Rivers of Puget Sound.
<i>Seattle.</i>													
Oreas.....	Gasoline launch.....	45	70 6	14 0	7 8	1913	Winslow, Wash.			29,250			Snake River.
Skagit.....	Steam snag boat.....	175	114 1	31 0	5 0	†1883	Port Madison, Wash.			8,000	3	8	Rivers of Puget Sound.
WILSON <sup>1</sup> .....	Tug.....	106	94 0	19 6	11 0	1899	Detroit, Mich.			30,000	3	9	Snake River.
<i>Manila.</i>													
ENGINEER.....	Tug.....	157	106 0	20 0	11 0	1907	Hongkong, China.	1908	Hongkong, China.	36,500			Manila and Subig Bay P. I.
SAN PEDRO.....	do.....	112	92 10	20 10	10 6	1890	England.	1909	Manila, P. I.	22,000			Do.

<sup>1</sup> Formerly J. S. Engineer et. s. Gen'l J. M. Wilson.

\* Rebuilt, 1906, Portland, Oreg.

† Rebuilt, 1896, Ballard, Wash.

## VESSEL BELONGING TO THE ORDNANCE DEPARTMENT, UNITED STATES ARMY.

(Steel vessels in SMALL CAPITALS.)

Name.	Rig.	Gross.	Net.	Dimensions.			When built.	Where built.	Cost.	Comple- ment.		Station.
				Length. <i>Feet.</i>	Breadth. <i>Feet.</i>	Depth. <i>Feet.</i>				Off- cers.	Crew.	
ORDNANCE.....	Screw steamer.....	293	199	108.6	26.0	12.5	1905	Wilmington, Del.....	\$72,597.00	2	8	New York, N.Y.

(452)

# VESSELS OF THE REVENUE-CUTTER SERVICE, TREASURY DEPARTMENT.

(Steel vessels in SMALL CAPITALS; iron vessels in *italics*.)

Name.	Signal letters.	Class.	Tons displacement.	Dimensions.			Guns.	When built.	Where built.	Complement.		Headquarters.
				Length.	Breadth.	Depth.				Officers.	Crew.	
<i>First class.</i>												
ACUSHNET.....	G. V. H. P.	St. s.....	800	<i>Ft. in.</i> 152 0	<i>Ft. in.</i> 29 0	<i>Ft. in.</i> 16 4	2	1908	Newport News, Va.....	3	35	New Bedford, Mass.
ALGONQUIN.....	G. V. F. L.	St. s.....	1,181	205 6	32 0	17 0	4	1898	Cleveland, Ohio.....	8	64	San Juan, P. R.
Androsoggin.....	G. V. H. K.	St. s.....	1,605	210 0	35 2	26 3	4	1908	Tompkins Cove, N. Y.....	8	67	Portland, Me.
<i>Apache</i> <sup>1</sup> .....	G. V. B. S.	St. s.....	708	188 9	29 0	10 0	3	1891	Baltimore, Md.....	7	48	Baltimore, Md.
Bear <sup>2</sup> .....	G. V. D. M.	St. s.....	1,700	198 6	30 0	19 8	3	1874	Greenock, Scotland.....	8	59	San Diego, Cal.
BRESHAM.....	G. V. F. D.	St. s.....	1,090	205 6	32 0	17 0	4	1897	Cleveland, Ohio.....	8	64	Boston, Mass.
ITASCA <sup>3</sup> .....	G. V. H. F.	St. s.....	980	189 6	32 0	19 5	4	1893	Elizabethport, N. J.....	8	67	New London, Conn.
Manning†.....	G. V. F. K.	St. s.....	1,155	205 0	32 0	17 0	4	1897	Boston, Mass.....	8	64	Astoria, Ore.
McCulloch†.....	G. V. F. J.	St. s.....	1,415	219 0	33 4	17 10	4	1898	Philadelphia, Pa.....	8	64	San Francisco, Cal.
MIAMI.....	G. V. H. T.	St. s.....	1,181	190 0	32 6	18 1	3	1912	Newport News, Va.....	8	61	Key West, Fla.
MOHAWK.....	G. V. F. T.	St. s.....	1,148	205 6	32 0	17 0	4	1902	Richmond, Va.....	8	64	New York, N. Y.
ONONDAGA.....	G. V. F. M.	St. s.....	1,192	205 6	32 0	17 0	4	1898	Cleveland, Ohio.....	8	64	Norfolk, Va.
SEMINOLE.....	G. V. F. P.	St. s.....	845	188 0	29 6	16 6	4	1900	Baltimore, Md.....	8	60	Wilmington, N. C.
SENECA.....	G. V. H. L.	St. s.....	1,445	204 0	34 0	25 9	4	1908	Newport News, Va.....	8	67	Tompkinsville, N. Y.
SNOHOMISH.....	G. V. H. N.	St. s.....	879	152 0	29 0	17 6	2	1908	Wilmington, Del.....	5	36	Neah Bay, Wash.
THOMA.....	G. V. H. Q.	St. s.....	1,215	191 8	32 6	17 6	4	1908	Camden, N. J.....	8	61	Seattle, Wash.
Thetis <sup>4</sup> .....	G. V. F. S.	St. s.....	1,250	188 6	29 2	17 0	3	1881	Dundee, Scotland.....	8	59	Honolulu, Hawaii.
TUSCARORA.....	G. V. F. S.	St. s.....	732	178 0	30 0	15 0	2	1902	Richmond, Va.....	6	59	Milwaukee, Wis.
UNALGA.....	G. V. H. S.	St. s.....	1,181	190 0	32 6	18 1	3	1912	Newport News, Va.....	8	61	Juneau, Alaska.
YAMACRAW.....	G. V. H. R.	St. s.....	1,082	191 8	32 6	17 6	4	1908	Camden, N. J.....	8	60	Savannah, Ga.
<i>Second class.</i>												
Colfax.....	G. V. C. P.	Station s.....	179	5	25 0	9 8	1	1871	Camden, N. J.....	4	45	Arundel Cove, Md.
Morrill.....	G. V. D. N.	St. s.....	420	145 3	24 0	12 3	2	1889	Wilmington, Del.....	7	38	Detroit, Mich.
FAMICO.....	G. V. H. J.	St. s.....	451	158 0	30 0	10 0	2	1907	do.....	6	36	Newberne, N. C.
WINDOM.....	G. V. D. T.	St. s.....	670	170 8	27 0	13 5	3	1896	Dubuque, Iowa.....	5	43	Galveston, Tex.
Winnona.....	G. V. D. P.	St. s.....	400	148 6	26 3	11 5	1	1890	Wilmington, Del.....	6	36	Mobile, Ala.
Woodbury.....	G. V. B. W.	St. s.....	500	146 6	28 6	11 0	1	1864	Philadelphia, Pa.....	5	39	Eastport, Me.
<i>Third class.</i>												
Arcata.....	G. V. H. C.	St. s.....	138	85 0	17 6	10 6	1	1903	San Francisco, Cal.....	2	11	Port Townsend, Wash.
Calumet.....	G. V. D. R.	St. s.....	170	94 6	20 6	10 3	1	1894	Buffalo, N. Y.....	1	10	New York, N. Y.
DAVEY.....	G. V. H. M.	St. s.....	182	92 11	19 0	11 0	1	1908	Wilmington, Del.....	1	9	New Orleans, La.
GOLDEN GATE.....	G. V. F. H.	St. s.....	240	110 0	20 6	11 3	1	1896	Seattle, Wash.....	1	10	San Francisco, Cal.
Guthrie.....	G. V. B. Q.	St. s.....	149	88 0	17 6	9 3	1	1895	Baltimore, Md.....	1	6	Baltimore, Md.
Hartley.....	G. V. B. T.	St. s.....	64	64 6	11 0	5 0	1	1875	San Francisco, Cal.....	1	6	San Francisco, Cal.
Hudson.....	G. V. D. Q.	St. s.....	179	96 6	20 0	10 3	1	1893	Camden, N. J.....	1	11	New York, N. Y.
MACKNAC.....	G. V. H. B.	St. s.....	241	110 0	20 6	12 1	1	1903	Baltimore, Md.....	3	35	Sault Ste. Marie, Mich.
Manhattan.....	G. V. C. D.	St. s.....	145	102 0	20 5	11 0	1	1873	Chester, Pa.....	1	10	New York, N. Y.
WISSINIMMET.....	G. V. F. W.	St. s.....	182	96 6	20 6	10 3	1	1903	Baltimore, Md.....	1	10	Boston, Mass.
WISSAHICKON.....	G. V. H. D.	St. s.....	194	96 6	20 6	10 3	1	1904	do.....	1	9	Philadelphia, Pa.
<i>Launches.</i>												
Alert.....	G. V. F. R.	St. s.....	35	61 6	11 3	5 0	1	1907	Mobile, Ala.....	1	4	Mobile, Ala.
Guide.....	.....	Ga. s.....	41	70 0	13 0	7 11	1	1907	Bayonne, N. J.....	1	6	New York, N. Y.
Patrol.....	.....	Ga. s.....	9	36 2	8 11	4 2	1	1899	Jersey City, N. J.....	1	2	Chicago, Ill.
Penrose.....	G. V. D. L.	St. s.....	41	67 0	12 0	5 0	1	1883	Bentley Manor, N. Y.....	1	4	Pensacola, Fla.
Scout.....	G. V. F. C.	St. s.....	26	65 0	9 6	5 3	1	1896	Port Townsend, Wash.....	1	5	Poet Townsend, Wash.
TYBEE.....	G. V. D. W.	St. s.....	38	63 0	11 8	7 1	1	1895	Camden, N. J.....	1	4	Savannah, Ga.
Vigilant.....	.....	St. s.....	45	11 0	6 10	4 6	1	1910	Bay City, Mich.....	1	4	Sault Ste. Marie, Mich.

<sup>1</sup> Formerly U. S. R. C. Galveston.

<sup>2</sup> Formerly <sup>a</sup> British St. s. Bear.

<sup>3</sup> Formerly U. S. S. Bear; transferred to R. C. S. in 1885.

<sup>4</sup> Formerly U. S. S. Bancroft; transferred to R. C. S. in 1906.

<sup>a</sup> Formerly <sup>a</sup> British st. s. Thetis.

<sup>b</sup> U. S. S. Thetis; transferred to R. C. S. in 1890.

† Composite.

## VESSELS OF THE PUBLIC HEALTH SERVICE, TREASURY DEPARTMENT.

(Steel vessels in SMALL CAPITALS; Iron vessels in *italics*.)

Rig.	Name of vessel.	Gross tonnage.	Net tonnage.	Dimensions.			When built.	Where built.	Estimated cost.	Service.	Comple-ment.		Where stationed.
				Length.	Breadth.	Depth.					Offi-cers.	Crew.	
St. s.	*Petrel			<i>Feet.</i> 40.0	<i>Feet.</i> 10.0	<i>Feet.</i> 4.5	1903	Neponset, Boston, Mass.	\$4,646.00	Boarding launch			Portland, Me., Quarantine.
St. s.	*Groenevelt			44.0	7.9	4.3	1899	New York, N. Y.	3,375.00	do			Reedy Island Quarantine, Port Penn, Del.
St. s.	NEPTUNE	144	98	105.0	21.0	11.6	1901	Baltimore, Md.	48,000.00	Boarding steamer			Do.
Ga. s.	Beta			21.0	5.0	2.0		New York, N. Y.		Boarding launch			Do.
St. s.	*BRATTON	83	57	100.2	13.2	5.8	1895	West Bay City, Mich.	22,000.00	Fumigating steamer			General duty.
Ga. s.	Spray			39.0	8.6			New York, N. Y.		Boarding launch			Reedy Island Quarantine, Fort Monroe, Va.
Ga. s.	Plover			40.0	8.0		1911	Norfolk, Va.	4,674.00	do			Do.
Hulk	Chase		520				1878	Philadelphia, Pa.		Disinfecting barge and detention of passengers.			Do.
Ga. s.	Gamma			23.0	6.0	3.0	1900	New York, N. Y.		Boarding launch			Cape Fear Quarantine, Southport, N. C.
Ga. s.	Flamingo			30.0						Boarding launch			Charleston, Quarantine, Charleston, S. C.
Ga. s.	Curlew			35.0				New York, N. Y.	3,456.00	do			Savannah Quarantine.
Ga. s.	Mercury			35.0				do		do			South Atlantic Quarantine, Inverness, Ga.
Ga. s.	Annie			18.0				do		do			Cumberland Sound Quarantine, Fernandina, Fla.
Ga. s.	R. P. Daniel			25.0	6.5	2.5		do		do			St. Johns River Quarantine, Mayport, Fla.
Ga. s.	Gannet			36.0	8.0	3.5	1904	do		do			Key West Quarantine, Key West, Fla.
St. p.	*Wistaria	450	252	167.5	25.0	10.0	1882			Disinfecting steamer			Key West Quarantine.
Ga. s.	Alpha			25.0	7.0	4.0	1910	Tampa, Fla.	965.00	Boarding launch			Tampa Bay Quarantine, Fort De Soto, Fla.
Ga. s.	Sea Gull			30.0				New York, N. Y.		do			Bocagrande Quarantine, Bocagrande, Fla.
Ga. s.	†Genevieve			35.0	9.0	3.6	1901	do		do			Pensacola Quarantine, Pensacola, Fla.
Ga. s.	Osprey			42.0	8.6	2.6	1907	do	3,913.00	do			Do.
Barge.	Chipman	1,064		185.0	38.0		1884	do		Disinfecting barge			Mobile Quarantine, Fort Morgan, Ala.
Ga. s.	Zeta			29.5	6.5		1910		900.00	Boarding launch			Do.
Ga. s.	Hermes			43.0	14.0	2.6	1905	New York, N. Y.		do			Gulf Quarantine, Biloxi, Miss.
St. s.	Assistance						1888		3,200.00	Boarding steamer			New Orleans Quarantine, New Orleans, La.
Ga. s.	Orleans			51.0	10.6			Port Clinton, Ohio	6,000.00	Boarding launch			Do.
Ga. s.	Felicjen									do			Do.
St. s.	*Long			40.0	9.3	4.6	1900	New York, N. Y.	7,644.21	do			San Juan Quarantine, San Juan, P. R.
Ga. s.	Epsilon			25.0	6.0	2.7	1910		850.00	do			Do.
Barge	*Argus	447	378	139.8	30.0	16.0	1883	East Deering, Me.		Disinfecting barge			Ponce, P. R.
St. s.	*Penguin			55.0	11.0	5.0		San Francisco, Cal.	7,480.00	Boarding launch			San Diego Quarantine, San Diego, Cal.
Ga. s.	Nightingale			35.0	7.0	4.0	1893	New York, N. Y.		do			Do.
St. s.	*ARGONAUT	188	127	109.0	23.0	11.2	1904	Baltimore, Md.	60,000.00	Boarding steamer			San Francisco Cal.

<sup>1</sup> Formerly st. s. Neptune, No. 130931.

<sup>2</sup> Formerly steam yacht Wapiti, No. 81507, purchased at Port Huron, Mich., Oct. 14, 1899.

<sup>3</sup> Formerly U. S. Lighthouse st. p. Wistaria.

<sup>4</sup> Formerly schooner Falmouth, No. 120571.

<sup>5</sup> Formerly U. S. M. H. schooner Falmouth.

<sup>6</sup> Formerly st. s. Neptune, No. 200713.

\* Built under contract.

† Transferred.

## VESSELS OF THE PUBLIC HEALTH SERVICE, TREASURY DEPARTMENT—Continued.

Rlg.	Name of vessel	Gross tonnage.	Net tonnage.	Dimensions.			When built.	Where built.	Estimated cost.	Service.	Comple-ment.		Where stationed.
				Length.	Breadth.	Depth.					Offi-cers.	Crew.	
St. s...	* GEO. M. STERNBERG			Feet. 80.0	Feet. 16.9	Feet. 5.9	1892	San Francisco, Cal...	\$28,900.00	Boarding steamer			San Francisco Quarantine, Angel Island, Cal.
Hulk	o Omaha	2,400	1,122	250.6	38.0	16.6	1869	Philadelphia, Pa.		Disinfecting barge			Do.
Ga. s	o Albatross			58.0	11.0	4.2	1909	San Francisco, Cal...	9,780.00				Do.
Ga. s	Cascade			38.0	8.0	3.0	1895	New York, N. Y.		Boarding launch			Port Townsend Quarantine, Port Townsend, Wash.
Ga. s	Wightman			72.0	14.0	6.6	1909	Seattle, Wash	18,652.00				Do.
St. s...	*Oahu			36.0	8.7	4.5	1900	San Francisco, Cal....	6,279.89	Boarding launch			Honolulu Quarantine, Honolulu, Hawaii.
Ga. s.	Pelican			40.0	8.0		1911	...do	4,674.00	...do			Do.
St. s...	b Zapote			83.0	13.0			Hongkong, China	10,350.00	Boarding steamer			Manila, P. I.

o Loaned by Navy Department in 1893.

b Purchased in China.

\* Built under contract.



# TENDERS OF THE LIGHTHOUSE SERVICE, DEPARTMENT OF COMMERCE.

(Steel vessels in **SMALL CAPITALS**; iron vessels in *italics*.)

Name.	Signal letters.	Rig or class.	Gross tonnage.	Dimensions.			Indicated horsepower.	When built.	Where built.	Complement.		Station.
				Length (bet. p. p.).	Breadth.	Depth.				Officers.	Men.	
				<i>Feet.</i>	<i>Feet.</i>	<i>Feet.</i>						
AMARANTH.....	G. V. N. R.	St. s.	744	150.0	28.0	14.0	672	1892	Cleveland, Ohio.....	5	19	Detroit, Mich.
ANEMONE.....	G. V. R. II.	St. s.	677	174.0	30.0	16.0	1,000	1908	Camden, N. J.....	7	23	Boston, Mass.
ARBUTUS.....	G. V. M. T.	St. s.	400	145.0	25.0	11.0	360	1879	Baltimore, Md.....	6	19	New Orleans, La.
ASPEN.....	G. V. M. D.	St. s.	277	118.0	25.0	12.0	440	1906	Toledo, Ohio.....	4	8	Detroit, Mich.
AZALEA.....	G. V. N. Q.	St. s.	*500	145.0	25.0	12.0	400	1891	New York, N. Y.....	5	19	Boston, Mass.
CAMELLIA.....	G. V. R. N.	St. s.	*183	106.0	24.0	10.0	285	1911	Muskegon, Mich.....	4	12	New Orleans, La.
Clover <sup>1</sup> .....	G. Y. P. D.	St. s.	96	80.0	23.0	7.0	135	1899	Mantowoc, Wis.....	2	8	Detroit, Mich.
COLUMBINE.....	G. V. N. M.	St. s.	424	145.0	27.0	15.0	800	1892	Cleveland, Ohio.....	5	19	Ketchikan, Alaska.
CROCUS.....	G. V. P. N.	St. s.	626	155.0	29.0	14.0	700	1904	Shooters Island, N. Y.....	6	21	Buffalo, N. Y.
CYPRESS.....	G. V. R. D.	St. s.	677	174.0	30.0	16.0	1,000	1908	Camden, N. J.....	6	23	Charleston, S. C.
Daisy <sup>2</sup> .....	G. V. P. F.	St. s.	35	74.0	14.0	5.0	60	1892	New Bedford, Mass.....	2	4	Tompkinsville, N. Y.
Gardenia <sup>3</sup> .....	G. V. N. J.	St. s.	150	117.0	20.0	9.0	200	1879	East Deering, Me.....	4	11	Do.
GOLDENROD.....	G. V. N. H.	St. p.	461	150.0	27.0	4.0	152	1888	Jeffersonville, Ind.....	3	15	Cincinnati, Ohio.
HEATHER.....	G. V. P. L.	St. s.	*731	165.0	28.0	15.0	685	1903	Seattle, Wash.....	6	19	Portland, Ore.
HIBISCUS.....	G. V. R. F.	St. s.	677	174.0	30.0	16.0	1,000	1908	Camden, N. J.....	6	23	Portland, Me.
Holly.....	G. V. P. J.	St. p.	367	167.0	24.0	10.0	400	1881	Baltimore, Md.....	4	16	Baltimore, Md.
HYACINTH.....	G. V. P. Q.	St. s.	738	150.0	28.0	14.0	878	1903	Port Huron, Mich.....	5	18	Chicago, Ill.
IRIS <sup>4</sup> .....	G. V. P. II.	St. s.	428	142.0	30.0	10.0	800	1897	Philadelphia, Pa.....	4	19	Philadelphia, Pa.
IVY.....	G. V. P. R.	St. s.	550	165.0	30.0	13.0	700	1904	Baltimore, Md.....	5	22	San Juan, P. R.
Jessamine.....	G. V. M. J.	St. p.	257	146.0	24.0	10.0	350	1881	do.....	4	16	Baltimore, Md.
John Rodgers.....	G. V. N. B.	St. p.	260	151.0	27.0	9.0	260	1883	Newburgh, N. Y.....	4	16	Tompkinsville, N. Y.
JUNIPER.....	G. V. P. S.	St. s.	84	90.0	18.0	8.0	290	1903	Baltimore, Md.....	2	4	Baltimore, Md.
KUKUI.....	G. V. R. L.	St. s.	677	174.0	30.0	16.0	1,000	1908	Camden, N. J.....	5	23	Honolulu, Hawaii.
LARKSPUR.....	G. V. P. M.	St. s.	685	162.0	30.0	14.0	1,137	1903	Port Richmond, N. Y.....	6	22	Tompkinsville, N. Y.
LILAC.....	G. V. N. P.	St. s.	434	145.0	27.0	15.0	800	1892	Cleveland, Ohio.....	5	19	Do.
Madroño.....	G. V. N. F.	St. s.	411	164.0	27.0	15.0	700	1885	Camden, N. J.....	6	19	San Francisco, Cal.
MAGNOLIA.....	G. V. P. T.	St. s.	550	165.0	30.0	13.0	720	1904	Baltimore, Md.....	6	22	New Orleans, La.
MANGROVE.....	G. V. N. T.	St. s.	572	165.0	30.0	12.0	550	1897	Elizabethport, N. J.....	5	22	Charleston, S. C.
MANZANITA.....	G. V. R. J.	St. s.	677	174.0	30.0	16.0	1,000	1908	Camden, N. J.....	6	23	Portland, Ore.
MAPLE.....	G. V. N. S.	St. s.	392	155.0	30.0	12.0	650	1893	Elizabethport, N. J.....	6	22	Baltimore, Md.
Marigold.....	G. V. P. C.	St. s.	454	150.0	27.0	12.0	550	1890	Wyandotte, Mich.....	5	19	Detroit, Mich.
MAYFLOWER.....	G. V. N. W.	St. s.	572	155.0	30.0	12.0	650	1897	Bath, Me.....	5	22	Boston, Mass.
Mistletoe.....	G. V. L. W.	St. p.	352	153.0	26.0	9.0	370	1872	Chester, Pa.....	4	16	Tompkinsville, N. Y.
Myrtle.....	G. V. L. T.	St. s.	348	130.0	25.0	11.0	225	1872	Philadelphia, Pa.....	4	17	Do.
OLEANDER.....	G. V. N. D.	St. p.	344	165.0	34.0	7.0	600	1903	Dubuque, Iowa.....	3	15	St. Louis, Mo.
ORCHID.....	G. V. R. M.	St. s.	677	174.0	30.0	16.0	1,000	1908	Camden, N. J.....	6	23	Baltimore, Md.
Pansy.....	G. V. M. W.	St. s.	314	147.0	25.0	11.0	250	1878	Philadelphia, Pa.....	4	17	Tompkinsville, N. Y.
SEQUOIA.....	G. V. R. K.	St. s.	677	174.0	30.0	16.0	1,000	1908	Camden, N. J.....	6	23	San Francisco, Cal.
Snowdrop.....	G. V. R. W.	Ga. s.	32	61.0	11.0	5.0	136	1896	Morris Heights, N. Y.....	2	2	Charleston, S. C.
SUMAC.....	G. V. P. W.	St. s.	681	160.0	30.0	15.0	700	1903	Port Richmond, N. Y.....	6	22	Chicago, Ill.
SUNFLOWER.....	G. V. R. B.	St. s.	*797	163.0	31.0	15.0	900	1907	Wilmington, Del.....	7	22	Baltimore, Md.
TULIP.....	G. V. R. C.	St. s.	677	174.0	30.0	16.0	1,000	1908	Camden, N. J.....	7	24	Tompkinsville, N. Y.
Water Lily.....	G. V. P. K.	Ga. s.	33	61.0	11.0	5.0	132	1895	Morris Heights, N. Y.....	2	2	Charleston, S. C.
ZIZANIA.....	G. V. N. K.	St. s.	417	150.0	27.0	12.0	650	1888	Baltimore, Md.....	6	19	Portland, Me.

<sup>1</sup> Formerly Two Myrtles  
<sup>2</sup> Formerly Genevieve, No. 86212.  
<sup>3</sup> Formerly George W. Beal, No. 85570.

<sup>4</sup> Formerly Plymouth, No. 150754.  
\* Displacement.  
† Brake horsepower.

**LIGHT VESSELS OF THE LIGHTHOUSE SERVICE, DEPARTMENT OF COMMERCE.**

Number of vessel.	Rig or class.	Tonnage.		Dimensions.			Indicated horse-power.	When built.	Complement.		Station.
		Gross.	Net.	Length.	Breadth.	Depth.			Officers.	Men.	
				Feet. in.	Feet. in.	Feet. in.					
1	Sch. ....	275		103 0	24 0	13 0		1855	4	5	Martins Industry, S. C.
2	do. ....	210		98 0	25 0	9 0		1849	1	1	Relief.
3	do. ....	140		69 0	23 0	10 3		1852	2	5	Shovelful Shoal, Mass.
4	do. ....	104		77 0	20 0	10 0		1855	2	5	Handkerchief, Mass.
5	do. ....	171		81 6	21 6	9 0		1864	2	6	Cross Rip Shoal, Mass.
6	do. ....	140		80 0	24 0	10 0				1	Relief.
9	do. ....	181		81 2	28 2	9 6		1857	2	2	Do.
11	do. ....	320		104 0	24 8	11 6		1853	2	6	Scotland, off Sandy Hook, N. J.
13	do. ....	155		79 8	21 8	10 4		1854	2	5	Bartlett Reef, Conn.
16	do. ....	250		103 6	22 6	11 0		1854	1	1	Relief.
20	do. ....	165		81 6	21 6	10 0		1867	1	1	Do.
23	do. ....	186		94 0	24 0	9 0		1857	2	5	Ram Island Reef, N. Y.
29	do. ....	232	150	98 0	23 6	10 6		1864	1	2	Relief.
34	do. ....	150		95 0	23 0	10 0		1864	2	6	Charleston, S. C.
39	do. ....	387		114 4	26 9	13 0		1875	4	6	Brenton Reef, R. I.
40	do. ....	387		114 0	26 9	11 0		1876	2	6	Hedge Fence, Mass.
42	do. ....	410		114 0	26 6	10 6		1877	3	7	Hen and Chickens Reef, Mass.
43	do. ....	191	110	100 9	25 0	12 0		1881	4	6	Southwest Pass, La.
44	do. †	197		113 0	25 0	10 6		1882	4	7	Northeast End, N. J.
45	do. ....	285	285	120 9	27 6	12 0		1887	2	6	Thirty-five Foot Channel, Va.
46	do. ....	285		110 0	27 6	12 0		1887	4	6	Tail of the Horseshoe, Va.
47	do. ....	296		112 0	26 6	11 0		1891	4	6	Pollock Rip, Mass.
48	do. ....	296		112 0	27 8	12 0		1891	4	5	Cornfield Point, Conn.
49	do. ....	296		112 0	27 0	14 0		1890	4	6	Cape Charles, Va.
50	do. ....	296		112 0	26 9	11 3		1892	2	2	Laid up at Astoria, Oreg.
51	St. s. ....	283		110 0	26 9	11 0	135	1892	2	3	Relief.
52	do. ....	289	197	118 6	26 6	12 0	135	1892	4	8	Fenwick Island Shoal, Del.
53	do. ....	310		112 0	26 6	11 0	135	1892	2	5	Relief.
54	do. ....	310		118 0	26 0	11 0	82	1892	4	8	Boston, Mass.
55	do. ....	129	100	90 0	20 0	9 0	100	1891	4	2	Lansing Shoal, Mich.
56	do. ....	130	101	90 0	20 0	8 10	100	1891	4	2	North Manitou Shoal, Mich.
57	do. ....	130	101	90 0	20 0	8 10	100	1891	4	2	Grays Reef, Mich.
59	Sch. ....	105	101	80 0	21 6	9 6		1893	3	3	Poe Reef, Mich.
60	do. ....	105	101	80 0	21 6	8 6		1893	3	3	Eleven-Foot Shoal, Mich.
61	do. ....	105	101	80 6	21 0	9 0		1893	3	3	Lake Huron, Mich.
62	do. ....	105	101	80 0	21 6	8 0		1893	3	3	Bar Point Shoal, Mich.
66	St. s. ....	* 538		112 0	28 6	13 0	350	1896	2	6	Relief.
67	do. ....	450	364	112 0	28 6	13 0	200	1897	4	10	Umatilla Reef, Wash.
68	do. ....	450	204	112 0	28 6	12 6	350	1897	4	10	Fire Island, N. Y.
69	do. ....	407	204	112 6	29 6	13 0	350	1897	4	10	Overfalls, Del.
70	do. ....	400		112 0	28 6	13 0	370	1897	4	10	San Francisco, Cal.
71	do. ....	450	204	112 0	28 6	13 0	350	1897	5	10	Diamond Shoal, N. C.
72	do. ....	* 538		112 0	28 6	14 0	350	1900	2	6	Relief.
73	do. ....	538		112 0	28 6	12 9	400	1901	4	8	Pollock Rip Shoals, Mass.
74	do. ....	* 495		118 0	28 6	13 0	380	1902	4	8	Cape Elizabeth, Me.
75	Scow ....	160		75 0	24 0	4 9		1902	2	2	Lake St. Clair, Mich.
76	St. s. ....	429	169	117 7	28 8	12 0	381	1904	2	5	Relief.
77	Scow ....	* 155		75 0	21 6	4 0		1906	2	3	Peshigo Reef, Wis.
78	St. s. ....	450	188	112 9	28 6	12 6	325	1904	2	3	Relief.
79	do. ....	465	188	112 9	28 6	12 6	325	1904	4	8	Five-Fathom Bank, N. J.
80	do. ....	465	188	112 9	28 6	12 6	325	1904	4	8	Cape Lookout Shoals, N. C.
81	do. ....	465	188	112 9	28 6	12 6	325	1904	4	8	Heald Bank, Tex.
82	St. s. ....	* 187		80 0	21 0	10 0	100	1912	4	2	Buffalo, N. Y.
83	do. ....	465	188	112 9	28 6	13 0	325	1904	4	10	Blunts Reef, Cal.
84	do. ....	488	246	112 11	29 0	13 0	325	1907	4	8	Brunswick, Ga.
85	do. ....	488	246	112 11	29 0	13 0	325	1907	5	10	Nantucket Shoals, Mass.
86	do. ....	488	246	112 11	29 0	13 0	325	1907	4	8	Great Round Shoal, Mass.
87	do. ....	488	246	112 11	29 0	13 0	325	1907	4	10	Ambrose Channel, N. Y.
88	do. ....	488	246	112 11	29 0	13 0	325	1907	4	10	Columbia River, Oreg.
89	do. ....		76	88 0	21 0	10 0	90	1908	4	2	Martin Reef, Mich.
90	do. ....	477	225	112 11	29 6	13 0	400	1908	4	8	Vineyard Sound, Mass.
91	do. ....	477	225	112 11	29 0	13 0	400	1908	4	8	Winter-Quarter Shoal, Va.
92	do. ....	477	225	112 11	29 0	13 0	400	1908	2	5	Relief.
93	do. ....	477	225	112 11	29 0	13 0	400	1908	4	10	Swiftsure Bank, Wash.
94	do. ....	* 477		112 11	29 0	15 4	381	1911	4	10	Frying-Pan Shoals, N. C.
95	St. s. ....	* 340		90 0	23 0	12 0	170	1912	4	5	Milwaukee, Wis.
97	†None ...	87		60 0	19 5	12 0		1876	1	2	Bush Bluff, Va.

\* Displacement.

† Has lantern mast only.

‡ Has lattice towers in place of masts.

VESSELS OF THE COAST AND GEODETIC SURVEY, DEPARTMENT OF COMMERCE.

STEAM VESSELS.

Signal letters.	Rig.	Vessel.	Displacement.		Tonnage.		Register length.	Register breadth.	Draft.	Material.	Indicated horsepower.	Speed.	Coal capacity.	When built.	Where built.	Complement.		Where employed.
			Gross.	Net.	Gross.	Net.										Officers.	Men.	
G. V. S. C.	Sch.	<sup>a</sup> Bache .....	472	370	252	153.2	26.2	10.0	Composite	400	10.5	96	1901	Shooters Island, N. Y.	9	40	Atlantic and Gull.	
G. V. W. B.	do.	Cosmos .....		25	25	82.5	12.0	4.0	Wood	55	7.0	5	1887	Mare Island, Cal.	3	6	Alaska.	
G. V. S. J.	do.	Endeavor .....		130	86	111.0	18.5	8.0	do	150	9.7	38	1862	Norfolk, Va.	6	22	Atlantic and Gull	
G. V. W. J.	do.	<sup>b</sup> Explorer .....	450	335	228	135.0	27.0	10.0	do	400	10.3	85	1904	Wilmington, Del.	7	36	Pacific coast.	
<sup>c</sup> G. V. W. K.	do.	<sup>d</sup> Fathomer .....	550	431		144.0	25.0	9.5	Steel	400	10.0	95	1904	Hongkong, China	7	41	Philippines.	
G. V. S. L.	do.	Gedney .....		244	174	140.0	23.8	8.4	Composite	250	9.0	60	1875	New York, N. Y.	7	23	Pacific coast.	
G. V. W. H.	do.	Hydrographer	146	116	79	101.0	19.5	6.8	Wood	250	10.0	22	1901	Port Jefferson, N. Y.	5	18	Atlantic and Gull.	
M. C. L. F.	do.	<sup>d</sup> Marinduque ..	345	411	197	132.0	23.0	10.2	Composite	300	8.0	75	1901	Uraga, Japan	9	37	Philippines.	
G. V. S. P.	do.	McArthur .....	299	220	130	115.0	20.0	12.0	Wood	250	8.5	48	1876	Mare Island, Cal.	7	30	Pacific coast.	
G. V. W. C.	do.	Pathfinder ..	875	690	469	168.0	33.6	13.0	Steel	846	12.6	240	1899	Elizabeth, N. J.	15	70	Philippines.	
G. V. T. Q.	Bk.	<sup>e</sup> Patterson .....	719	500	453	163.0	27.3	14.2	Wood	215	9.0	133	1882	Brooklyn, N. Y.	12	46	Pacific coast.	
<sup>f</sup> G. V. W. L.	Sch.	<sup>d</sup> Research .....	95	95	62	94.6	15.0	8.2	do	48	9.0	45	1898	Hongkong, China	4	23	Philippines.	
M. C. L. T.	do.	<sup>d</sup> Romblon .....	345	411	198	132.0	23.0	10.2	Composite	300	8.0	75	1901	Uraga, Japan	9	37	Do.	
G. V. W. D.	do.	Taku .....		54	25	70.6	16.5	5.5	Wood		6.0	14	1898	San Francisco, Cal.	4	13	Alaska.	
G. V. W. F.	do.	Yukon .....		38	25	75.0	15.7	5.0	Composite	100	7.5	16	1898	New York, N. Y.	4	13	Do.	

<sup>a</sup> Original hull built in 1871 at Wilmington, Del.; rebuilt in 1901 at Shooters Island, N. Y.

<sup>b</sup> Wireless call N. L. I.

<sup>c</sup> Assigned signal letters "MCQP" by Philippine Customs Service.

<sup>d</sup> Owned by the government of the Philippine Islands and assigned for the use of the Coast and Geodetic Survey

<sup>e</sup> Wireless call N. L. H.

<sup>f</sup> Assigned signal letters "MCQN" by Philippine Customs Service.

SAILING VESSELS.

Signal letters.	Rig.	Vessel.	Tonnage.		Register length.	Register breadth.	Draft.	Material.	When built.	Where built.	Complement.		Where employed.
			Gross.	Net.							Officers.	Men.	
G. V. S. W.	Schooner	Drift .....	156	87	76.0	19.6	10.8	Composite	1876	Baltimore, Md.	5	14	Light-House Board.
G. V. T. R.	do	Matchless .....	118	94	91.0	25.0	7.6	Wood	1859	Key West, Fla.	6	18	Atlantic and Gull.

## VESSELS OF THE BUREAU OF FISHERIES, DEPARTMENT OF COMMERCE.

(Iron vessels in *italics*.)

Name of vessel.	Rig.	Gross tonnage.	Net tonnage.	Length.	Breadth.	Depth.	When built.	Where built.	Comple- ment.	
									Offi- cers.	Crew.
<i>Albatross</i> .....	Steam screw.	638	384	<i>Feet.</i> 200.0	<i>Feet.</i> 27.6	<i>Feet.</i> 16.9	* 1882	Wilmington, Del.	8	71
<i>Blue Wing</i> .....	do			54.6	11.5		1897	Baltimore, Md.	1	3
<i>Curlew</i> .....	do	50	50	79.0	20.0	3.4	* 1902	Rock Island, Ill.	2	42
<i>Fish Hawk</i> .....	do	441	205	146.6	27.0	10.9	* 1879	Wilmington, Del.	1	4
<i>Gannet</i> .....	do		16	61.0	12.3		1890	Boston, Mass.	2	4
<sup>1</sup> <i>Phalarope</i> .....	do	55	27	82.0	16.0	7.4	1881	East Boston, Mass.	2	4
<i>Shearwater</i> .....	do	95	63	85.0	18.0	8.5	1909	Ferrysburg, Mich.	4	8
<i>Grampus</i> .....	Schooner.....	87	83	81.6	22.3	11.1	* 1886	Noank, Conn.		

<sup>1</sup> Formerly steam yacht *Adelita* (105989).

\* Built under contract.

## VESSEL OF THE BUREAU OF NAVIGATION, DEPARTMENT OF COMMERCE.

Name of vessel.	Signal letters.	Rig.	Gross tonnage.	Net tonnage.	Length.	Breadth.	Depth.	When built.	Where built.	Comple- ment.	
										Offi- cers.	Crew.
<i>Tarragon</i> .....	G. V. Q. D.	Gas screw.....	20	17	<i>Feet.</i> 52.0	<i>Feet.</i> 13.2	<i>Feet.</i> 4.2	1907	Bayport, N. Y.	2	3

(459)

## VESSELS OF THE BUREAU OF IMMIGRATION, DEPARTMENT OF LABOR.

(Steel vessel in SMALL CAPITALS.)

Rig.	Name of vessel.	Gross tonnage.	Net tonnage.	Dimensions.			When built.	Where built.	Complement.		Where stationed.
				Length.	Breadth.	Depth.			Officers.	Crew.	
St. s.	ELLIS ISLAND .....	802	545	<i>Feet.</i> 144.4	<i>Feet.</i> 37.1	<i>Feet.</i> 12.1	1904	Wilmington, Del. ....	2	25	New York, N. Y.
St. s.	Immigrant .....	220	125	103.0	22.6	12.6	1905	.....do.....	2	12	Do.
Al. s.	Samoset .....	12	6	40.6	9.0	4.6	1898	Communipaw, N. J. ..	1	1	Do.
Ga. s.	Pioneer .....	6	3	36.0	8.0	3.2	1909	New Orleans, La. ....	1	1	Galveston, Tex.
St. s.	Inspector .....	50	30	70.0	12.5	6.5	1908	San Francisco, Cal. ....	1	2	San Francisco, Cal.
St. s.	Angel Island .....	427	289	135.7	24.0	10.6	1911	Oakland, Cal. ....	1	11	Do.
Ga. s.	Corinthia .....	66	45	85.0	14.5	7.1	1909	Morris Heights, N. Y. .	1	5	New Orleans, La.

## VESSELS OF THE RECLAMATION SERVICE, DEPARTMENT OF THE INTERIOR.

Name of vessel.	Class.	Tons.		Register dimensions.			Built.		Complement.		Station.
		Gross.	Net.	Length.	Breadth.	Depth.	When.	Where.	Officers.	Men.	
Hanley .....	Barge .....	30	25	<i>Feet.</i> 45.0	<i>Feet.</i> 20.0	<i>Feet.</i> 3.5	1909	Tule Lake, Cal. ....			Tule Lake, Cal.
Modoc .....	Gas launch .....			32.0	8.6	2.8	1909	Portland, Oreg. ....		2	Do.
Tern .....	.....do.....			18.0	5.5	3.0	1911	.....do.....		1	Clear Lake, Oreg.
Miami .....	Launch .....		7	38.2	8.9	.....	1909	Seattle, Wash. ....		1	Lake Kachess, Wash.
Searchlight .....	Steamer .....	98	66	91.2	18.0	3.8	1903	Needles, Cal. ....	3	5	Yuma, Ariz.
Belle Fourche .....	Gas launch .....			20.0	6.0	4.0	1907	Bell Fourche, S. Dak.		1	Deer Flat Res., Idaho.
Doris .....	Launch .....			24.0	5.6	3.0	1911	Ellensburg, Wash. ....			Lake Keechelus, Wash.
Pathfinder .....	Gas launch .....			14.0	4.5	2.0	1908	Racine, Wis. ....			Pathfinder Dam, Wyo.

<sup>1</sup> Formerly No. 117227.

(460)



**VESSELS OWNED BY ISTHMIAN CANAL COMMISSION AND EMPLOYED BY ISTHMIAN CANAL COMMISSION AND PANAMA RAILROAD COMPANY.**

Name of vessel.	Class.	Material.	Gross tons.	Dimensions.			Built.		Purchased.		Estimated value.	Complement.		Where employed.
				Length.	Breadth.	Depth.	When.	Where.	When.	Where.		Officers.	Crew.	
<b>PANAMA RAILROAD CO.</b>														
Advance *	Steam screw	Iron	2,605	295 0	38 4	23 4	1883	Chester, Pa.			\$250,000			Atlantic side.
Allianza *	do.	do.	3,905	336 0	42 0	23 9	1886	do.			400,000			Do.
Ancon 1 *	do.	Steel	9,606	489 5	58 0	28 9	1902	Sparrow Point, Md.			850,000			Do.
Colon 2 *	do.	do.	5,667	360 0	50 0	32 2	1899	Philadelphia, Pa.			650,000			Do.
Cristobal 3 *	do.	do.	9,606	489 5	58 0	28 9	1902	Sparrow Point, Md.			850,000			Do.
Panama 4 *	do.	do.	5,667	360 0	50 0	32 2	1898	Philadelphia, Pa.			650,000			Do.
No. 1.	Lighter	do.	200	110 4	24 6	9 0	1896	Chester, Pa.			5,000			Balboa.
No. 2.	do.	do.	275	111 8	24 4	9 0					5,000			Do.
No. 4.	do.	do.	200	110 0	24 0	9 0					5,000			Do.
No. 7.	do.	do.	260	110 6	24 3	9 0					5,000			Do.
No. 8.	do.	do.	300	109 3	24 0	9 0					6,000			Do.
No. 9.	do.	do.	300	111 2	24 4	9 0					6,000			Do.
No. 10.	do.	do.	300	110 4	24 7	9 0	1905				8,000			Do.
No. 11.	do.	do.	300	110 4	24 7	9 0	1905				8,000			Do.
A.	Coal lighter	Iron	200	115 0	24 6	7 11					6,000			Do.
B.	do.	do.	200	115 0	24 6	7 11					6,000			Do.
C.	do.	do.	200	115 0	24 6	7 11					6,000			Do.
D.	do.	do.	200	111 3	24 6	7 2					4,000			Do.
(No name)	Pile driver	Steel		71 0	30 0	6 2	1909	Cristobal, C. Z.			8,000			Limon Bay.
Manzanillo.	do.	do.	250	80 0	30 0	10 0	1910	do.			17,650			Manzanillo Bay.
Dixie.	Launch	Wood	8	35 0	7 6	4 6	1910	Philadelphia, Pa.	1910	New York, N. Y.	4,000		2	Atlantic side.
<b>ISTHMIAN CANAL COMMISSION.</b>														
<i>Atlantic division.</i>														
3.	Deck barge	Steel	115	75 0	25 0	7 0	1906	Jacksonville, Fla.	1907	Jacksonville, Fla.	8,800			Atlantic side.
4.	do.	do.	115	75 0	25 0	7 0	1906	do.	1907	do.	8,800			Do.
5.	do.	do.	115	75 0	25 0	7 0	1906	do.	1907	do.	8,800			Do.
6.	do.	do.	115	75 0	25 0	7 0	1906	do.	1907	do.	8,800			Do.
7.	do.	do.	115	75 0	25 0	7 0	1906	do.	1907	do.	8,800			Do.
8.	do.	do.	30	40 0	15 0	5 0	1906	do.	1906	do.	2,420			Do.
9.	do.	do.	30	40 0	15 0	5 0	1906	do.	1906	do.	2,420			Do.
10.	do.	do.	30	40 0	15 0	5 0	1906	do.	1906	do.	2,420			Do.
11.	do.	do.	30	40 0	15 0	5 0	1906	do.	1906	do.	2,420			Do.
12.	Hopper barge	do.	400	126 0	31 0	10 6	1907	Newport News, Va.	1907	Newport News, Va.	26,083			Do.
13.	do.	do.	400	126 0	31 0	10 6	1907	do.	1907	do.	26,083			Do.
14.	do.	do.	400	126 0	31 0	10 6	1907	do.	1907	do.	26,083			Do.
15.	do.	do.	400	126 0	31 0	10 6	1907	do.	1907	do.	26,083			Do.
16.	do.	do.	400	126 0	31 0	10 6	1907	do.	1907	do.	26,083			Do.
17.	do.	do.	400	126 0	31 0	10 6	1907	do.	1907	do.	26,083			Do.
101.	Mud scow	do.	400	126 0	31 0	10 6	1908	do.	1908	do.	26,083			Do.
102.	do.	do.	400	126 0	31 0	10 6	1908	do.	1908	do.	26,083			Do.
103.	do.	do.	400	126 0	31 0	10 6	1908	do.	1908	do.	26,083			Do.
104.	do.	do.	400	126 0	31 0	10 6	1908	do.	1908	do.	26,083			Do.
113.	do.	do.	400	126 0	31 0	10 6	1908	do.	1908	do.	26,083			Do.
114.	do.	do.	400	126 0	31 0	10 6	1908	do.	1908	do.	26,083			Do.
115.	do.	do.	400	126 0	31 0	10 6	1908	do.	1908	do.	26,083			Do.
116.	do.	do.	400	126 0	31 0	10 6	1908	do.	1908	do.	26,083			Do.
117.	do.	do.	400	126 0	31 0	10 6	1908	do.	1908	do.	26,083			Do.
118.	Self-dumping scow.	Wood	650	150 0	30 0	10 6	1911	Cristobal, C. Z.		Cristobal, C. Z.	12,985			Do.
2.	Hopper barge	Steel	1,200	156 0	35 0	12 0	1908	Newport News, Va.	1908	Newport News, Va.	28,000			Do.
3.	do.	do.	1,200	156 0	35 0	12 0	1908	do.	1908	do.	23,500			Do.
4.	do.	do.	1,200	156 0	35 0	12 0	1908	do.	1908	do.	23,500			Do.
5.	do.	do.	1,200	156 0	35 0	12 0	1908	do.	1908	do.	28,000			Do.
6.	do.	do.	1,200	156 0	35 0	12 0	1908	do.	1908	do.	23,500			Do.
8.	do.	do.	1,200	156 0	35 0	12 0	1908	do.	1908	do.	23,500			Do.

1 Formerly st. s. Shawmut (117125).  
 2 Formerly st. s. Mexico (92336).  
 3 Formerly st. s. Tremont (145834).

\* Formerly st. s. Havana (96435).  
 \* Ocean-going vessels having an aggregate crew of 488 men and 100 officers.

## VESSELS OWNED BY ISTHMIAN CANAL COMMISSION AND EMPLOYED BY ISTHMIAN CANAL COMMISSION AND PANAMA RAILROAD COMPANY—Continued.

Name of vessel.	Class.	Material.	Gross tons.	Dimensions.			Built.		Purchased.		Estimated value.	Complement.		Where employed.
				Length.	Breadth.	Depth.	When.	Where.	When.	Where.		Officers.	Crew.	
ISTHMIAN CANAL COMMISSION—contd.														
Atlantic division—Contd.														
9.	Hopper barge.	Steel.	1,200	Ft. in. 156 0	Ft. in. 35 0	Ft. in. 12 0	1908	Newport News, Va.	1908	Newport News, Va.	\$28,000			Atlantic side.
11	do	do	1,200	156 0	35 0	12 0	1908	do	1908	do	28,000			Do.
12	do	do	1,200	156 0	35 0	12 0	1908	do	1908	do	28,000			Do.
13	do	do	1,200	156 0	35 0	12 0	1908	do	1908	do	28,000			Do.
14	do	do	1,200	156 0	35 0	12 0	1908	do	1908	do	28,000			Do.
15	do	do	1,159	168 0	35 0	12 0	1910	do	1910	do	52,175			Do.
16	do	do	1,159	168 0	35 0	12 0	1910	do	1910	do	52,175			Do.
17	do	do	1,159	168 0	35 0	12 0	1910	do	1910	do	52,175			Do.
18	do	do	1,159	168 0	35 0	12 0	1910	do	1910	do	52,175			Do.
Terrier.	Drill barge.	Iron.	125	72 6	18 6	7 6				Cristobal, C. Z.	5,000			Do.
La Valley	Crane boat.	do	1,200	160 0	40 0	15 0	1887	Scotland		From French	28,500	2	14	Do.
2.	Clapnet.	do	690	136 6	26 3	14 6		do		do	28,000	2	14	Do.
4.	do	do	710	140 3	26 6	14 6		do		do	28,000	2	14	Do.
12	do	do	660	138 6	25 6	15 10	1887	Jarrow, England		do	28,000			Do.
14	do	do	660	138 6	25 6	15 10	1887	do		do	28,000			Do.
1	Ladder dredge	do	580	112 0	29 6	11 6	1887	Belgium		do	28,000	5	42	Do.
3.	Clam shell dredge.	do	580	112 0	29 6	11 6	1908	Cristobal, C. Z.		do	35,000			Do.
5.	18" pipe-line dredge.	do	580	112 0	29 6	11 6	1910	do			153,261	11	58	Do.
5.	Ladder dredge	do	580	112 0	29 6	11 6	1887	Belgium		From French	35,000	5	40	Do.
House boat.	do	do		99 0	18 1	8 3	1910	Cristobal, C. Z.		do				Housing crew.
Mindi.	Dipper dredge	Steel.	520	110 0	38 0	11 0	1906	Chicago, Ill.	1906	Faithstone Foundry & Machinery Co.	100,000	4	27	Atlantic side.
Chagres	do	do	510	110 0	38 0	11 0	1907	Cristobal, C. Z.	1907	Atlantic, Gulf & Pacific Co.	102,500	4	27	Nombre de Dios.
32.	20" pipe-line dredge.	do	670	124 3	36 6	9 0	1908	Sparrow Point, Md.	1908	Maryland Steel Co.	98,550	11	58	Gatun Dam.
33	do	do	670	124 3	36 6	9 0	1908	do	1908	do	98,550	11	58	Do.
Sandpiper	do	do	670	124 3	36 6	9 0	1908	do	1908	do	98,550			Do.
86	do	do	940	150 0	40 0	10 6	1910	Baltimore, Md.	1910	Baltimore, Md.	180,000	11	58	Atlantic side.
Caribbean <sup>1</sup>	Seagoing suction dredge.	do	2,800	288 0	47 6	25 0	1907	Sparrow Point, Md.	1907	Maryland Steel Co.	362,425	9	57	Do.
Nombre.	12" suction dredge.	Iron.					1910	Cristobal, C. Z.						Nombre de Dios.
Nombre.	Dredge.	do		80 8	16 5	7 7								Do.
Mary S.	Steam launch.	Wood.	18	33 0	8 9	6 0	1908	Portsmouth, N. H.	1908	U. S. navy yard, New York.	4,000			Atlantic side.
Azumath	Gas launch.	do		23 2	6 6	2 6					500			Do.
Ruth	Steam launch.	do	20	36 0	8 10	6 1	1905	Portsmouth, N. H.	1905	New York	2,433	1	4	Do.
San Blas	Gas launch.	do	5	32 0	6 0	4 0	1908	Baltimore, Md.	1908	Baltimore, Md.	1,300		1	Do.
Manzanillo	do	do	5	32 0	6 6	4 0	1909	Cristobal, C. Z.			1,090		1	Do.
Toro Point.	do	do	4	28 0	5 6	4 0	1910	do			1,469		1	Do.
Luis	do	do		15 0	4 6	1 6		do			355		1	Do.
San Lorenzo	do	do		18 9	5 3	2 6	1911	do			227			Do.
Survey	do	do		23 2	6 6	2 6		do			2,000			Do.
Bonito	do	do		32 0	7 0		1910	Port Clinton, Ohio.			2,000			Do.
Margaret	do	do		32 0	7 0		1910	do			2,000			Do.
60.	Deck lighter	Steel.	300	110 0	24 6	7 10	1906	Norfolk, Va.	1907	Panama Railroad, Colon.	10,000			Do.
62.	do	do	300	110 0	24 6	7 10	1906	do	1907	do	10,000			Do.
63.	do	do	300	110 0	24 6	7 10	1906	do	1907	do	10,000			Do.
64.	do	do	300	110 0	24 6	7 10	1906	do	1907	do	10,000			Do.
65.	do	do	300	110 0	24 6	7 10	1906	do	1907	do	10,000			Do.
No 28	Oil lighter	Iron.		72 0	28 0	8 0	1910	Cristobal, C. Z.		From French				Do.
No 1.	Derrick barge.	Wood.	360	96 0	42 0	8 6	1910	do			40,000			Do.
No 2.	do	do	371	96 0	42 0	8 6	1910	do			40,000			Do.
Pile Driver 1.	Pile driver	do	95	60 0	30 0	4 0	1906	do	1906	Merrill, Stevens & Co.	2,500			Do.
Balboa	Tug.	Iron	67	60 0	12 0	8 0	1885	France		From French Co.	10,000			Gatun Dam.
Gatun <sup>2</sup>	do	Steel.	164	101 0	22 0	12 6	1902	Philadelphia, Pa.	1906	New York, N. Y.	42,000	4	26	Atlantic side.
Bohio <sup>3</sup>	do	do	171	104 0	21 0	11 6	1905	Camden, N. J.	1908	Norfolk, Va.	57,000	4	26	Do.
Porto Bello <sup>4</sup>	do	do	227	126 0	23 5	14 5	1906	Baltimore, Md.	1907	Baltimore, Md.	55,000	4	26	Do.
De Lesseps.	do	Iron	98	67 6	15 0	9 0		Cristobal, C. Z.		From French				Do.
Empire	do	Steel.	288	120 0	24 0	14 6	1909	Port Richmond, N. Y.	1909	Port Richmond, N. Y.	75,500	4	26	Do.
Terrier	Drill boat	do	125	72 0	18 6	7 6		Cristobal, C. Z.						

<sup>1</sup> Formerly Ancon.<sup>2</sup> Formerly st. s. H. B. Chamberlain (96649).<sup>3</sup> Formerly st. s. Jack Twohy (201823).<sup>4</sup> Formerly st. s. Robert H. Smith (203112).

## VESSELS OWNED BY ISTHMIAN CANAL COMMISSION AND EMPLOYED BY ISTHMIAN CANAL COMMISSION AND PANAMA RAILROAD COMPANY—Continued.

Name of vessel.	Class.	Material.	Gross tons.	Dimensions.			Built.		Purchased.		Estimated value.	Complement.		Where employed.
				Length.	Breadth.	Depth.	When.	Where.	When.	Where.		Officers.	Crew.	
<b>ISTHMIAN CANAL COMMISSION—continued.</b>														
<i>Pacific division.</i>														
20 <sup>1</sup> .....	Dump barge..	Steel..	1,200	<i>Ft. in.</i> 156 0	<i>F. ft in.</i> 35 0	<i>Ft. in.</i> 12 0	1908.	Newport News, Va	1908	Newport News, Va.	\$28,000			Pacific side.
21 <sup>2</sup> .....	do.....	do.....	1,200	156 0	35 0	12 0	1908	do.....	1908	do.....	28,000			Do.
12 <sup>3</sup> .....	do.....	do.....	1,200	156 0	35 0	12 0	1908	do.....	1908	do.....	23,500			Do.
No. 4.....	do.....	do.....	400	122 0	31 6	10 6	1908	Balboa, C. Z.	1908	do.....	24,300			Do.
No. 5.....	do.....	do.....	400	122 0	31 6	10 6	1908	do.....	1908	do.....	24,300			Do.
No. 6.....	Dump barge..	Steel..	400	122 0	31 6	10 6	1908	Balboa, C. Z.	1908	do.....	24,300			Pacific side.
No. 7.....	Sand barge..	do.....	500	127 6	32 0	12 0	1909	do.....	1909	do.....	20,000			Do.
No. 8.....	do.....	do.....	500	127 6	32 0	12 0	1909	do.....	1909	do.....	20,000			Do.
No. 9.....	do.....	do.....	500	127 6	32 0	12 0	1909	do.....	1909	do.....	20,000			Do.
No. 10.....	do.....	do.....	500	127 6	32 0	12 0	1909	do.....	1909	do.....	20,000			Do.
No. 11.....	do.....	do.....	500	127 6	32 0	12 0	1909	do.....	1909	do.....	20,000			Do.
No. 12.....	do.....	do.....	500	127 6	32 0	12 0	1909	do.....	1909	do.....	20,000			Do.
No. 13.....	Dump barge..	do.....	500	154 0	32 0	10 7	1910	do.....	1910	do.....	20,000			Do.
No. 14.....	do.....	do.....	500	154 0	32 0	10 7	1910	do.....	1910	do.....	20,000			Do.
No. 15.....	do.....	do.....	500	154 0	32 0	10 7	1910	do.....	1910	do.....	20,000			Do.
No. 16.....	do.....	do.....	500	154 0	32 0	10 7	1910	do.....	1910	do.....	20,000			Do.
No. 17.....	Coal barge..	do.....	250	110 0	24 0	7 6					2,666			Do.
No. 18.....	do.....	do.....	250	110 0	24 0	7 6					2,666			Do.
No. 19.....	Wrecking barge.	do.....	112	2 2	29 6	11 6								Do.
Machine Shop.	Barge.....	do.....	75	110 0	24 0	7 6								Do.
Bruiser.....	Pile driver..	do.....		60 6	29 4	4 1								Do.
No. 1.....	Oil barge..	do.....	50	81 6	18 6	7 6					2,666			Do.
No. 1.....	Clapet.....	do.....	408	133 6	25 1	11 0		England.		England.	22,500			Do.
No. 6.....	do.....	do.....	450	133 6	25 1	11 0		Scotland.		do.....	22,500			Do.
No. 7.....	do.....	do.....	450	133 6	25 1	11 0		do.....		do.....	22,500			Do.
No. 8.....	do.....	do.....	450	133 6	25 1	11 0		do.....		do.....	22,500			Do.
No. 9.....	do.....	do.....	450	133 6	25 1	11 0		do.....		do.....	22,500			Do.
No. 10.....	do.....	do.....	450	133 6	25 1	11 0		do.....		do.....	22,500			Do.
No. 11.....	do.....	do.....	408	133 6	25 1	11 0		do.....		do.....	22,500			Do.
Mole.....	Ladder dredge	do.....	500	170 0	26 0	12 0		do.....		Scotland.	54,000			Do.
Gopher.....	do.....	do.....	500	170 0	26 0	12 0		do.....		do.....	54,000			Do.
Badger.....	do.....	do.....	400	112 2	29 6	11 6		Belgium.		Belgium.	65,000			Do.
Marmot.....	do.....	do.....	400	112 2	29 6	11 6		do.....		do.....	65,000			Do.
Cardenas.....	Dipper dredge	do.....	300	110 0	38 0	11 0	1906	Balboa, C. Z.	1906	New York, N. Y.	94,500			Do.
Culebra.....	Seagoing suction dredge.	do.....	2,800	288 0	47 6	25 0	1907	Sparrow Point, Md	1907	Baltimore, Md.	330,000			Do.
Corozal.....	Ladder dredge	do.....		260 0	45 0	19 6	1912	Scotland.....	1912	Canal Zone.....	399,340			Do.
Coal hoist.....	Bucket dredge	do.....	100	72 4	18 0	7 2								Do.
Birdena.....	Steam launch.	do.....	25	60 0	12 0	8 0	1885	France.....	1904	From French.....	4,500			Do.
Louise.....	do.....	do.....	25	60 0	12 0	8 0	1885	do.....	1904	do.....	4,500			Do.
No. 26.....	do.....	do.....	20	55 0	12 0	7 0	1885	do.....	1904	do.....	4,500			Do.
Pathfinder.....	do.....	Wood.	4 <sup>1</sup>	28 0	5 0	3 6	1907	United States.....	1907	United States.....	400			Do.
Skidoo.....	do.....	do.....	4 <sup>2</sup>	28 0	5 0	3 6	1907	do.....	1907	do.....	400			Do.
Mauretania.....	do.....	do.....	4 <sup>3</sup>	28 0	5 0	3 6	1907	do.....	1907	do.....	400			Do.
Vulcan.....	Rock breaker.	Steel..	200	100 0	28 0	8 0	1908	Scotland.....	1908	Scotland.....	50,000			Do.
Teredo.....	Drill barge..	do.....		112 0	36 0	8 0	1909	Balboa, C. Z.						Do.
La Boca <sup>4</sup> .....	Tug.....	do.....	192	120 0	24 0	13 0	1907	Camden, N. J.	1907	New York, N. Y.	57,600			Do.
Coccolli <sup>5</sup> .....	do.....	do.....	213	96 0	23 0	12 4	1904	Philadelphia, Pa.	1907	do.....	57,600			Do.
Chamé <sup>6</sup> .....	Tender.....	do.....	180	105 0	20 3	14 0	1899	Hull, England.	1907	Canal Zone.....	25,000			Do.
No. 1.....	Gas launch..	do.....		15 0	4 0	2 6	1907		1907	do.....				Do.
No. 2.....	do.....	do.....		15 0	4 0	2 6	1907		1907	do.....				Do.
No. 3.....	do.....	do.....		15 0	4 0	2 6	1907		1907	do.....				Do.
No. 4.....	do.....	do.....		28 0	5 0	3 6	1907	Balboa, C. Z.	1907	do.....	300			Do.
No. 5.....	do.....	do.....		28 0	5 0	3 6	1907	Hull, England.	1907	do.....	300			Do.
Miraflores.....	Tug.....	do.....	206	118 6	23 0	12 6	1910	Wilmington, Del.	1910	Wilmington, Del	65,000			Do.
Reliance <sup>7</sup> .....	do.....	do.....	272	134 0	25 0	13 6	1906	Camden, N. J.	1908	Newport News, Va.	44,605			Do.
Bolivar.....	do.....	do.....	234	127 1	23 2	9 5	1885	Philadelphia, Pa.			28,000			Do.

<sup>1</sup> Formerly barge 1 (Atlantic Division).<sup>2</sup> Formerly barge 7 (Atlantic Division).<sup>3</sup> Formerly barge 10 (Atlantic Division).<sup>4</sup> Formerly st. s. E. G. Reynolds.<sup>5</sup> Formerly st. s. Catherine Moran.<sup>6</sup> Formerly British st. s. Riversdale.<sup>7</sup> Formerly st. s. M. E. Scully.

## VESSELS OWNED BY ISTHMIAN CANAL COMMISSION AND EMPLOYED BY ISTHMIAN CANAL COMMISSION AND PANAMA RAILROAD COMPANY—Continued.

Name of vessel.	Class.	Material.	Gross tons.	Dimensions.			Built.		Purchased.		Estimated value.	Complement.		Where employed.
				Length.	Breadth.	Depth.	When.	Where.	When.	Where.		Officers.	Crew.	
<i>Department of sanitation.</i>														
Sanidad <sup>1</sup> .....	Tender.....	Steel..	221	82 10	15 6	11 6	1884	Tyne, England....	1904	From French...	\$23,095	2	5	Panama
Walter Reed <sup>2</sup> ..	Disinfecting barge.	do...	300	133 0	24 0	12 0	1884	do.....	1904	do.....	15,000	.....	3	Do.
<i>Department of civil administration.</i>														
Pratique <sup>3</sup> .....	Launch.....	Wood..	2	32 0	7 0	2 0	1908	Baltimore, Md....	1908	Baltimore, Md..	1,300	.....	{†}	Colon.
"Q" <sup>4</sup> .....	Quarantine launch.	do...	3	36 0	9 0	5 0	1903	New York, N. Y..	1903	New York, N. Y.	3,000	2	{†}	Panama.
Psyche.....	Launch.....	do...	7.92	35 3	7 8	4 8	1912	Philadelphia, Pa..	1912	do.....	4,000	1	2	Do.
Psyche Rittenhouse.	Quarantine launch.	Wood..	.....	35 6	8 0	.....	1912	Philadelphia, Pa..	1912	New York, N. Y.	4,190	.....	.....	Colon.
Chagres.....	do.....	do...	.....	23 9	6 8	2 3	1911	Cristobal, C. Z....	.....	.....	638	.....	.....	Gatun Lake.
Lirio.....	do.....	do...	.....	32 3	7 3	3 9	1911	New York, N. Y..	1911	New York, N. Y.	2,328	.....	.....	Cristobal, C. Z.
Farfan.....	do.....	(†)	.....	28 4	7 0	3 0	.....	.....	1907	From Panama R. R.	270	.....	.....	Ancon, C. Z.
La Zona.....	Gas launch....	Wood..	.....	32 3	7 2	3 11	1908	New York, N. Y..	1908	New York, N. Y.	1,447	.....	.....	Do.

<sup>1</sup> Formerly water boat No. 2.  
<sup>2</sup> Formerly La Parisienne.

<sup>3</sup> Formerly launch "Q," Colon.  
<sup>4</sup> Formerly launch Panama.

† Brass and copper.  
‡ Crew for Walter Reed also operates Pratique and "Q."

---

---

**A P P E N D I X .**

**OFFICIAL NUMBERS AWARDED TO MERCHANT VESSELS  
FROM JULY 1 TO DECEMBER 6, 1913.**

---

---

(465)



## APPENDIX.

OFFICIAL NUMBERS AWARDED FROM JULY 1 TO DECEMBER 6, 1913.

### MERCHANT SAILING VESSELS OF THE UNITED STATES.

Official No.	Signal letters.	Rig.	Name of vessel.	Gross tonnage.	Net tonnage.	Length.	Breadth.	Depth.	Crew.	When built.	Where built.	Home port (where permanent document issues).
						Feet.	Feet.	Feet.				
211560	L. D. F. M.	*Sch.	Altamaha.....	944	922	181.4	40.0	15.4	3	1913	Wilmington, Del.....	Wilmington, Del.
211612	L. D. F. V.	*Sch.	Belfast.....	944	922	181.4	40.0	15.4	3	1913	do.....	Do.
211669		Sch.	<sup>1</sup> Charles Brown.....	72	64	76.0	19.5	8.2	2	1904		Unalaska, Alaska.
211741		Sch.	Charlie.....	29	26	63.4	16.9	4.2	12	1913	Lenoxville, N. C.....	Beaufort, N. C.
211787	L. D. H. N.	*Sch.	Chehaw.....	944	922	181.4	40.0	15.4	3	1913	Wilmington, Del.....	Wilmington, Del.
211514		*Sch.	Fannie.....	23	23	58.2	15.8	3.0	1	1900	Georgetown, D. C.....	Alexandria, Va.
211518		Slp.	Gail.....	7	7	29.0	10.0	3.0	2	1913	Seattle, Wash.....	Seattle, Wash.
211517		Sch.	John Bush.....	26	26	67.6	18.0	2.7	1	1890	Alexandria, Va.....	Washington, D. C.
211516		*Sch.	John Fisher.....	30	30	75.0	19.4	2.7	1	1891	do.....	Do.
211568		Sch.	Julia Estrella.....	37	37	57.0	18.0	7.5	5	1913	Mayaguez, P. R.....	San Juan, P. R.
211515		*Sch.	Klondike.....	18	18	57.7	17.1	2.3	1	1901	Alexandria, Va.....	Alexandria, Va.
211573		Sch.	Laz Lopez, jr.....	23	15	53.5	18.9	3.7	5	1913	Biloxi, Miss.....	Gulfport, Miss.
211834		Slp.	Lena.....	9	8	35.3	13.7	2.4	2	1913	Port Royal, S. C.....	Beaufort, S. C.
211624		Sch.	Leroy Woodburn.....	49	49	68.5	22.2	5.3	3	1913	Solomons Island, Md.....	Annapolis, Md.
211810		Slp.	Lilly May.....	5	5	33.0	11.7	3.0	2	1913	Bluffton, S. C.....	Beaufort, S. C.
211837		Slp.	Maggie.....	9	8	37.0	13.7	2.4	2	1913	Port Royal, S. C.....	Do.
211838		Slp.	Maryland.....	7	6	34.0	13.7	2.6	2	1913	Bluffton, S. C.....	Do.
211492	L. D. C. S.	*Sch.	Moselem.....	963	876	195.0	35.0	17.6	4	1913	Noank, Conn.....	Philadelphia, Pa.
211451		Sch.	Olita.....	10	10	33.6	15.1	2.6	1	1913	Palacios, Tex.....	Eagle Pass, Tex.
211651	L. D. G. M.	*Sch.	Penn.....	1,849	1,708	264.8	44.1	20.1	4	1913	Bath, Me.....	Philadelphia, Pa.
211529		Sch.	Russell.....	120	77	97.6	23.3	11.8	20	1913	Essex, Mass.....	Gloucester, Mass.
211728		Sch.	Seminole.....	72	39	80.0	21.1	9.1	9	1913	Pensacola, Fla.....	Pensacola, Fla.
211670	L. D. G. N.	Sch.	Tarratine.....	289	230	130.5	34.1	9.1	5	1913	Rockland, Me.....	Rockland, Me.
211781		Sch.	Three Brothers.....	8	6	33.0	11.5	4.5	3	1913	New Orleans, La.....	New Orleans, La.
211701	L. D. G. T.	Sch.	William M. Critchett.....	544	471	157.6	34.1	14.2	6	1913	Phippsburg, Me.....	Boston, Mass.
211717		Sch.	Willie Ewing.....	24	16	54.5	17.9	4.1	5	1913	Biloxi, Miss.....	Gulfport, Miss.
211521		Sch.	Woodrow.....	7	7	32.4	11.8	4.7	4	1913	Key West, Fla.....	Key West, Fla.

<sup>1</sup> Formerly Japanese sch. Tokai Maru.

## MERCHANT STEAM VESSELS OF THE UNITED STATES—OFFICIAL NUMBERS AWARDED, JULY 1—DECEMBER 6, 1913.

Official No.	Signal letters.	Rig.	Name of vessel.	Gross tonnage.	Net tonnage.	Length.	Breadth.	Depth.	Service.	Crew.	Indicated horsepower.	When built.	Where built.	Home port (where permanent document issues).
						Feet.	Feet.	Feet.						
211683	.....	Ga. s.	Active.....	12	10	42.0	8.0	3.4	Frt.	1	40	1913	Prosper, Oreg.....	Coos Bay, Oreg.
211615	.....	Ga. s.	Addie & Neva.....	11	5	44.0	10.5	4.5	Frt.	1	30	1913	Thomaston, Me.....	Southwest Harbor, Me.
211491	.....	Ga. s.	Advance.....	24	10	52.0	14.4	7.0	Fsh.	7	40	1913	Rockport, Mass.....	Gloucester, Mass.
211811	.....	*St. p.	Advantage.....	77	77	100.0	18.0	4.0	Tow.	4	224	1913	Paducah, Ky.....	Louisville, Ky.
211742	.....	Ga. y.	Aeldgytha.....	116	78	102.1	19.0	10.2	Yct.	4	400	1913	Port Clinton, Ohio.....	Chicago, Ill.
211467	.....	Ga. s.	Affinity.....	8	5	33.8	9.5	4.2	Fsh.	1	21	1913	Richardson, Wash.....	Seattle, Wash.
211812	.....	Ga. s.	Agram.....	22	15	42.9	13.7	5.7	Fsh.	7	20	1913	Tacoma, Wash.....	Do.
211785	.....	St. s.	ALBERT J. STONE.....	306	208	110.4	28.6	13.6	Frt.	8	500	1913	Port Richmond, N. Y.....	New York, N. Y.
211539	.....	Ga. s.	Alberta.....	5	5	35.1	8.3	3.2	Frt.	1	12	1913	Marshallberg, N. C.....	New York, N. Y.
211479	L. D. C. N.	Ga. y.	Alert.....	39	24	74.3	12.0	5.9	Yct.	3	200	1913	Boston, Mass.....	Plymouth, Mass.
211502	L. D. C. T.	Ga. y.	Alert.....	99	47	89.9	19.9	7.8	Frt.	8	400	1913	New London, Conn.....	New London, Conn.
211616	.....	Ga. s.	Alice A.....	9	8	33.0	8.3	3.2	Frt.	1	16	1913	Ludington, Mich.....	Grand Haven, Mich.
211666	.....	Ga. s.	Altomary.....	24	22	50.1	16.2	5.0	Fas.	3	32	1913	South Jacksonville, Fla.....	New York, N. Y.
211453	.....	St. s.	ALTON C. DUSTIN.....	7,978	5,609	525.0	58.1	27.8	Frt.	18	1,800	1913	Lorain, Ohio.....	Cleveland, Ohio.
211567	.....	Ga. s.	Amator.....	6	6	34.2	9.4	3.6	Fas.	1	15	1913	West Haven, Conn.....	New Haven, Conn.
211578	.....	Ga. s.	American.....	21	14	49.8	13.0	5.1	Tow.	1	110	1913	Oakland, Cal.....	San Francisco, Cal.
211582	.....	Ga. s.	Andreaea.....	14	12	31.8	13.0	3.8	Pas.	2	10	1913	Spring Lake, N. J.....	Philadelphia, Pa.
211747	.....	Ga. s.	Anna.....	28	8	46.6	16.3	7.1	Fsh.	4	38	1913	Friendship, Me.....	New Bedford, Mass.
211648	.....	Ga. s.	Annie Mae.....	16	11	49.7	12.4	5.2	Tow.	3	80	1913	Morgan City, La.....	Galveston, Tex.
211801	.....	Ga. s.	Annie K. Koeln.....	12	8	42.0	9.0	4.0	Pas.	1	75	1913	St. Louis, Mo.....	St. Louis, Mo.
211625	.....	*St. p.	Anton Wilbert.....	37	36	89.9	18.4	3.0	Tow.	5	.....	1913	Houma, La.....	Morgan City, La.
211602	L. D. F. Q.	St. s.	Arctic.....	202	125	111.5	25.3	11.6	Tow.	9	400	1913	Eagle Harbor, Wash.....	Seattle, Wash.
211769	.....	*Ga. p.	Astor.....	11	11	62.0	11.9	2.0	Msc.	2	20	1913	Birmingham, Ky.....	Paducah, Ky.
211831	.....	Ga. y.	Athens.....	29	19	49.6	12.7	6.5	Yct.	2	40	1913	Nyack, N. Y.....	New York, N. Y.
211500	.....	Ga. s.	Atica.....	18	12	38.1	11.5	4.4	Pas.	1	30	1913	Caledonia, Wash.....	Tacoma, Wash.
211743	.....	Ga. s.	Avon.....	64	43	78.5	16.1	5.5	Msc.	2	100	1913	Alameda, Cal.....	San Francisco, Cal.
211816	.....	*Ga. p.	B. F. Searey.....	9	9	54.0	11.0	2.3	Frt.	2	20	1913	Ironton, Ohio.....	Cincinnati, Ohio.
211559	.....	St. s.	BAYONNE.....	1,344	907	182.8	46.2	17.6	Fer.	14	1,450	1913	Wilmington, Del.....	New York, N. Y.
211794	.....	*Ga. p.	Bedford.....	52	52	75.0	16.0	3.1	Pas.	7	32	1913	Jeffersonville, Ind.....	Louisville, Ky.
211459	.....	Ga. s.	Benjamin.....	9	8	40.0	10.0	3.1	Frt.	3	15	1913	Georgetown, S. C.....	Georgetown, S. C.
211478	.....	Ga. s.	Bernice.....	7	5	35.6	11.1	3.0	Tow.	1	.....	1913	Dames Point, Fla.....	Brunswick, Ga.
211684	.....	Ga. s.	Bessie F.....	9	6	36.5	10.1	3.9	Pas.	1	25	1911	Boston, Mass.....	New York, N. Y.
211829	.....	Ga. s.	Bessie Louise.....	11	10	29.6	10.0	4.0	Msc.	1	16	1913	Detroit Harbor, Wis.....	Milwaukee, Wis.
211541	L. D. F. G.	St. s.	BILLOW.....	248	119	117.8	22.5	11.6	Fsh.	18	450	1913	Quincy, Mass.....	Boston, Mass.
211543	L. D. F. H.	St. s.	BREAKER.....	248	119	117.8	22.5	11.6	Fsh.	18	450	1913	.....do.....	Do.
211805	.....	St. s.	BRIDGTON.....	774	526	142.6	38.1	14.6	Fer.	6	700	1913	Wilmington, Del.....	Wilmington, Del.
211620	L. D. G. B.	St. s.	BRILLIANT.....	2,486	1,260	250.0	43.0	26.0	Frt.	27	1,300	1913	Lorain, Ohio.....	New York, N. Y.
211528	.....	St. s.	Bronx.....	51	30	57.3	20.0	7.0	Tow.	5	100	1913	Tottenville, N. Y.....	Do.
211589	.....	*Ga. p.	Bull Dog.....	22	22	44.3	20.0	3.3	Frt.	1	12	1913	Mandan, N. Dak.....	Pemba, N. Dak.
211721	.....	St. s.	Butte.....	94	64	68.2	22.2	5.0	Msc.	4	125	1913	Astoria, Oreg.....	Astoria, Oreg.
211552	.....	*St. p.	C. C. K.....	56	56	87.0	23.0	3.5	Fer.	3	75	1913	Jeffersonville, Ind.....	Cairo, Ill.
211569	.....	*Ga. p.	C. L. Wheeler.....	13	8	35.8	11.4	2.1	Pas.	1	15	1913	Madison, Ark.....	Memphis, Tenn.
211532	.....	Ga. s.	Calista D. Morrill.....	18	9	52.0	13.6	5.0	Frt.	2	54	1912	Friendship, Me.....	Portland, Me.
211822	.....	*Ga. p.	Carrie Lee.....	9	8	38.4	10.6	3.3	Msc.	1	12	1913	Saline Mines, Ill.....	Evansville, Ind.
211447	.....	Ga. s.	Catalina Flyer.....	14	10	52.0	10.0	4.0	Pas.	1	100	1913	Long Beach, Cal.....	Los Angeles, Cal.
211788	.....	Ga. s.	Cecile.....	9	6	35.8	9.6	3.6	Pas.	1	20	1913	San Diego, Cal.....	San Diego, Cal.
211815	.....	*St. p.	Celina.....	95	95	138.0	23.0	3.5	Msc.	8	205	1913	Burnside, Ky.....	Louisville, Ky.
211749	.....	*St. p.	Charles May.....	94	94	134.8	23.9	3.5	Frt.	18	150	1913	West Bend, Ala.....	Mobile, Ala.
211462	.....	St. p.	Charles E. Cessna.....	397	250	169.1	34.4	5.5	Pas.	7	550	1913	Santa Rosa, Fla.....	Pensacola, Fla.
211740	.....	St. s.	Charles M. Hyttel.....	62	42	61.0	15.0	9.0	Fsh.	6	78	1913	Sturgeon Bay, Wis.....	Milwaukee, Wis.
211689	L. D. G. P.	St. s.	Charles P. Geeenough.....	296	145	128.5	27.4	15.3	Tow.	20	900	1913	Rockland, Me.....	Boston, Mass.
211577	.....	Ga. s.	Charlotte.....	14	12	46.0	13.0	4.6	Fsh.	6	36	1910	Long Branch, N. J.....	Somers Point, N. J.
211489	.....	Ga. s.	Charm.....	47	41	75.0	11.6	4.6	Pas.	2	100	1913	Prosper, Oreg.....	Coos Bay, Oreg.
211709	.....	St. s.	CITY OF ANNAPOLIS.....	1,923	1,127	261.6	53.1	14.1	Pas.	40	2,500	1913	Sparrow Point, Md.....	Baltimore, Md.
211710	.....	St. s.	CITY OF RICHMOND.....	1,923	1,127	261.6	53.1	14.1	Pas.	40	2,500	1913	.....do.....	Do.
211679	.....	St. s.	Clarence M. Lamb.....	29	17	61.5	16.5	7.5	Fsh.	4	90	1913	Erie, Pa.....	Toledo, Ohio.
211512	.....	Ga. y.	Clarinda.....	76	52	89.6	17.1	7.0	Yct.	4	300	1913	Port Clinton, Ohio.....	Detroit, Mich.
211556	.....	St. s.	Clatawa.....	49	33	81.8	20.8	5.3	Pas.	4	350	1913	Dockett, Wash.....	Seattle, Wash.
211614	.....	Ga. s.	Clydie.....	8	8	37.8	8.7	2.4	Msc.	1	14	1913	Otway, N. C.....	Beaufort, N. C.
211522	.....	Ga. s.	Cobos.....	119	119	108.3	26.0	6.2	Frt.	4	65	1913	Lockmoor, La.....	Morgan City, La.
211702	.....	St. s.	COLONEL WARD.....	41	28	55.4	15.1	7.6	Tow.	4	.....	1913	Buffalo, N. Y.....	Buffalo, N. Y.
211804	.....	Ga. s.	Columbia.....	14	9	41.2	11.1	4.6	Pas.	1	25	1913	Los Angeles, Cal.....	Los Angeles, Cal.
211576	.....	*Ga. p.	Commerce.....	13	12	43.0	10.0	3.0	Pas.	3	15	1913	Commerce, Mo.....	Cairo, Ill.
211718	.....	Ga. s.	Commonwealth.....	141	93	103.0	24.0	11.8	Fsh.	20	.....	1913	Essex, Mass.....	Boston, Mass.
211776	.....	Ga. y.	Comrade.....	27	26	48.5	11.9	7.0	Yct.	2	45	1913	West of Pere, Wis.....	Milwaukee, Wis.
211550	.....	Ga. s.	Corliss.....	5	5	31.7	10.6	2.4	Fsh.	1	5	1912	Shakan, Alaska.....	Sulzer, Alaska.
211587	.....	Ga. s.	Cortland Boy.....	14	11	48.6	13.0	4.5	Frt.	1	20	1913	Wilmington, N. C.....	Wilmington, N. C.
211565	.....	*Ga. p.	Cyclone.....	5	5	31.0	7.0	4.0	Pas.	2	40	1913	Thebes, Ill.....	Cairo, Ill.
211690	L. D. G. Q.	St. y.	CYPRUS.....	1,037	505	210.8	28.0	23.4	Yct.....	20	3,500	1913	Seattle, Wash.....	Seattle, Wash.
211555	.....	Ga. s.	Dagny.....	10	7	35.9	9.2	4.0	Frt.	1	21	1913	Bellingham, Wash.....	Do.
211501	.....	St. s.	Daily.....	254	172	116.2	25.1	8.5	Pas.	7	600	1913	Tacoma, Wash.....	Tacoma, Wash.
211723	L. D. H. B.	St. s.	Daisy Putnam.....	886	476	201.2	41.0	14.0	Frt.	21	650	1913	Hoquiam, Wash.....	San Francisco, Cal.
211752	.....	Ga. s.	Dauntless.....	12	10	40.6	9.4	4.4	Fsh.	2	25	1906	Brooklyn, N. Y.....	New York, N. Y.
211820	.....	St. s.	David H.....	208	113	101.0	29.6	8.7	Frt.	10	300	1913	Tottenville, N. Y.....	Perth Amboy, N. J.
211525	.....	Ga. s.	Delta.....	10	7	42.2	11.1	4.7	Tow.	1	80	1913	Stockton, Cal.....	San Francisco, Cal.
211564	L. D. F. N.	Ga. y.	Desire.....	73	49	84.4	16.1	8.0	Yct.	5	150	1913	Galveston, Tex.....	Galveston, Tex.
211786	.....	St. s.	Despatch.....	195	133	100.5	29.7	9.8	Frt.	6	450	1913	Milford, Del.....	New York, N. Y.



## MERCHANT STEAM VESSELS OF THE UNITED STATES—OFFICIAL NUMBERS AWARDED, JULY 1—DECEMBER 6, 1913—Continued.

Official No.	Signal letters.	Rig.	Name of vessel.	Gross tonnage.	Net tonnage.	Length.	Breadth.	Depth.	Service.	Crew.	Indicated horsepower.	When built.	Where built.	Home port (where permanent document issues).
						<i>Fect.</i>	<i>Fect.</i>	<i>Fect.</i>						
211767		Ga. s.	Diana.....	13	8	37.6	11.1	4.7	Frt.	1	25	1913	Tacoma, Wash.....	Tacoma, Wash.
211606		Ga. s.	Dreadnought.....	10	6	41.5	13.0	3.8	Fah.	6	25	1913	Brunswick, Ga.....	Brunswick, Ga.
211808		Ga. s.	Dreadnought.....	17	12	39.0	12.2	4.6	Fsh.	7	25	1913	Seattle, Wash.....	Seattle, Wash.
211778	L. D. H. M.	Ga. y.	Dreamer.....	44	37	53.7	17.4	5.1	Yct.	2	50	1913	New York, N. Y.....	New York, N. Y.
211637		Ga. s.	Duchess.....	10	9	34.3	13.0	3.8	Pas.	1	15	1892	Patchogue, N. Y.....	Philadelphia, Pa.
211536		Ga. s.	Duchess II.....	8	5	36.0	9.5	4.0	Pas.	1	36	1913	Chicago, Ill.....	Chicago, Ill.
211626		*St. p.	Echo.....	6	6	39.1	9.9	2.4	Tow.	1	25	1913	Bonnets Mills, Mo.....	St. Louis, Mo.
211674		Ga. s.	Eclipse.....	9	9	37.2	9.2	3.4	Pas.	2	16	1890	Boston, Mass.....	Boston, Mass.
211685		*Ga. p.	Eclipse.....	13	11	63.1	16.9	2.2	Tow.	1	25	1913	Parkersburg, W. Va.....	Pittsburgh, Pa.
211510		Ga. s.	Edith B.....	196	99	100.0	29.0	8.4	Frt.	10	350	1913	Millford, Del.....	Perth Amboy, N. J.
211773		Ga. s.	Edna C.....	14	9	42.1	11.0	5.7	Frt.	1	28	1913	Marlboro, Me.....	Mt. Desert Ferry, Me.
211474		*Ga. p.	Edna G.....	14	10	34.2	8.6	2.8	Pas.	1	20	1912	St. Paul, Minn.....	St. Louis, Mo.
211606		St. s.	EDWARD T. JEFFERY.....	1,578	1,025	218.0	42.0	16.6	Fer.	20	2,500	1913	Oakland, Cal.....	San Francisco, Cal.
211662		Ga. s.	El Dorado.....	35	15	60.1	18.1	4.8	Frt.	1	35	1913	Stockton, Cal.....	Do.
211744		Ga. s.	El Paso.....	31	21	57.4	13.0	5.2	Msc.	2	50	1913	Seattle, Wash.....	Ketchikan, Alaska.
211758		Ga. s.	Eleanor.....	63	36	72.2	20.0	9.3	Fsh.	13	36	1913	East Boothbay, Me.....	Portland, Me.
211660		Ga. y.	El H.....	31	27	51.7	15.0	3.6	Yct.	2	24	1913	Daytons, Fla.....	St. Augustine, Fla.
211799		Ga. s.	Elizabeth.....	8	5	37.0	11.0	4.0	Frt.	1	25	1913	Paulsboro, N. J.....	Philadelphia, Pa.
211477		Ga. s.	Elizabeth W.....	71	48	80.7	21.5	6.0	Frt.	1	50	1913	do.....	Do.
211650		Ga. s.	Elk.....	14	10	48.3	13.9	3.6	Pas.	1	28	1913	Cedar Bayou, Tex.....	Galveston, Tex.
211547		Ga. s.	Ella P.....	12	8	40.2	12.5	4.3	Msc.	1	36	1913	Mobile, Ala.....	Mobile, Ala.
211760		Ga. s.	Ella R.....	11	9	39.0	9.1	3.1	Msc.	1	16	1913	Atlantic, N. C.....	Beaufort, N. C.
211762		Ga. s.	Ellen.....	9	6	34.6	10.3	5.0	Fsh.	2	50	1912	San Francisco, Cal.....	Los Angeles, Cal.
211472		Ga. s.	Eles II.....	14	10	45.0	9.2	6.6	Pas.	1	30	1913	Alton, Ill.....	St. Louis, Mo.
211705		Ga. s.	Elva May.....	7	5	30.4	8.5	2.1	Msc.	1	8	1913	Otway, N. C.....	Beaufort, N. C.
211693		Ga. y.	Elvira.....	95	64	67.0	19.1	4.8	Yct.	2	40	1905	Brooklyn, N. Y.....	Newark, N. J.
211823		Ga. s.	Elvira.....	12	8	31.5	9.7	4.1	Msc.	1	1	1913	Catano, P. R.....	San Juan, P. R.
211485		Ga. s.	Emdell.....	11	5	46.2	11.2	3.1	Tow.	1	37	1913	Elizabeth City, N. C.....	Elizabeth City, N. C.
211530		Ga. s.	Emeline K.....	8	7	34.1	9.0	3.7	Pas.	2	20	1896	Philadelphia, Pa.....	Newark, N. J.
211631		Ga. s.	Eola.....	32	15	55.7	12.6	5.5	Pas.	1	80	1912	Salem, Oreg.....	Portland, Oreg.
211570		Ga. p.	Erma.....	9	9	46.7	10.7	3.0	Pas.	1	12	1912	Dyer, Ark.....	Memphis, Tenn.
211464		Ga. s.	Erma.....	8	8	27.3	11.5	4.0	Pas.	1	12	1913	West Barrington, R. I.....	Providence, R. I.
211596		Ga. s.	Escort.....	11	7	35.8	8.3	4.1	Pas.	1	40	1913	Los Angeles, Cal.....	Los Angeles, Cal.
211553		St. s.	ESCOX.....	266	181	94.0	36.1	12.9	Fer.	10	500	1913	Toledo, Ohio.....	Toledo, Ohio.
211657		Ga. s.	Esther G.....	7	7	31.0	9.0	3.3	Pas.	1	6	1913	Wildwood, N. J.....	Somers Point, N. J.
211763		St. s.	Ethel.....	25	10	49.2	13.0	4.6	Tow.	3	35	1901	Savannah, Ga.....	Charleston, S. C.
211449		Ga. s.	Evelyn.....	69	54	74.0	18.4	5.8	Pas.	3	100	1913	Brooklyn, N. Y.....	New York, N. Y.
211561		Ga. s.	Evelyn.....	13	12	39.4	12.3	5.1	Fah.	2	18	1913	Westerly, R. I.....	Newport, R. I.
211538		St. s.	Falcon.....	50	34	60.1	18.1	6.9	Tow.	8	300	1913	Baltimore, Md.....	Baltimore, Md.
211691	L. D. G. R.	Ga. y.	Fareeda.....	37	31	59.2	18.2	4.8	Yct.	5	75	1913	Essington, Pa.....	Philadelphia, Pa.
211455		*Ga. p.	Fernanna S.....	29	27	50.4	12.5	3.0	Pas.	1	40	1913	St. Louis, Mo.....	St. Louis, Mo.
211770		Ga. s.	Flirt.....	14	12	42.0	12.7	3.4	Fsh.	1	24	1913	Jacksonville, Fla.....	Jacksonville, Fla.
211771		Ga. s.	Florence J.....	59	40	72.0	19.8	5.7	Frt.	4	80	1913	Docketon, Wash.....	Seattle, Wash.
211652		St. s.	Frank Dean.....	253	203	105.1	28.1	11.1	Frt.	5	250	1913	Wehawken, N. J.....	New York, N. Y.
211495		Ga. s.	Freddie II.....	18	12	42.0	12.0	6.4	Fah.	6	40	1913	Decatour, Wash.....	Seattle, Wash.
211513		St. s.	FREDERICK U. ROBBINS.....	140	95	83.6	23.4	12.9	Tow.	7	500	1913	Manitowoc, Wis.....	Manitowoc, Wis.
211750		Ga. s.	Friendship.....	13	9	38.2	12.0	3.7	Fsh.	6	20	1913	Seattle, Wash.....	Seattle, Wash.
211708		*St. p.	G. K. Flesher.....	91	91	135.0	27.0	3.5	Frt.	10	250	1913	Parkersburg, W. Va.....	Evansville, Ind.
211819		Ga. s.	Gadwell.....	12	8	50.0	10.8	3.0	Fsh.	3	48	1913	Manteo, N. C.....	Manteo, N. C.
211688		Ga. s.	Garnet.....	8	6	34.5	11.3	3.7	Msc.	3	.....	1913	Cleveland, Ohio.....	Cleveland, Ohio.
211603	L. D. F. R.	St. y.	GEM.....	201	113	149.2	18.0	10.1	Yct.	14	2,300	1913	Boston, Mass.....	New York, N. Y.
211499		*Ga. p.	Geneva C.....	8	6	40.2	8.4	2.8	Pas.	1	7	1913	Cottonwood Point, Mo.....	Memphis, Tenn.
211475		Ga. s.	George Washington.....	19	13	41.4	12.9	5.8	Fsh.	1	55	1913	Drayton, Wash.....	Seattle, Wash.
211714		Ga. s.	Giant.....	7	7	29.0	9.7	3.6	Fsh.	1	13	1913	Bridgeport, Conn.....	Bridgeport, Conn.
211835		Ga. s.	Gladialor.....	9	6	30.0	9.2	2.2	Msc.	1	25	1913	Jacksonville, Fla.....	Jacksonville, Fla.
211671		Ga. s.	Gladys.....	13	12	39.0	9.6	4.1	Fsh.	1	20	1913	Wrangell, Alaska.....	Wrangell, Alaska.
211766		Ga. s.	Globe.....	23	15	48.5	13.2	5.9	Pas.	2	35	1913	Palacios, Tex.....	Galveston, Tex.
211824		Ga. s.	Glorietta.....	14	10	49.8	9.9	5.0	Pas.	2	45	1913	San Diego, Cal.....	San Diego, Cal.
211473		Ga. y.	Goeduck.....	17	9	52.0	8.8	4.8	Yct.	1	100	1913	Seattle, Wash.....	Seattle, Wash.
211466	L. D. C. K.	Ga. s.	Golden State.....	353	223	128.2	31.7	11.6	Frt.	8	150	1913	Oakland, Cal.....	San Francisco, Cal.
211666		*Ga. p.	Goldie.....	5	5	30.0	6.0	3.0	Pas.	2	7	1913	Thebes, Ill.....	Cauro, Ill.
211830		Ga. s.	Goldie W.....	50	49	52.0	15.0	6.9	Fsh.	5	75	1913	Manitowoc, Wis.....	Manitowoc, Wis.
211737		Ga. s.	Gordon K.....	10	10	33.0	10.0	3.0	Oys.	1	15	1908	New Haven, Conn.....	New Haven, Conn.
211483		Ga. s.	Gosce.....	22	15	43.5	11.0	7.7	Pas.	1	40	1913	Quincy, Ill.....	Cauro, Ill.
211775	L. D. H. K.	Ga. y.	Granada.....	40	27	57.0	16.1	5.7	Yct.	2	30	1913	New York, N. Y.....	New York, N. Y.
211663		Ga. s.	Gulf.....	10	10	37.2	10.5	3.8	Frt.	2	22	1913	Beaumont, Tex.....	Morgan City, La.
211457		St. s.	H. W. Carter.....	34	23	62.0	11.4	6.2	Tow.	4	75	1913	Oshkosh, Wis.....	Manitowoc, Wis.
211619		St. s.	H. A. M. B. U. R. G. AMERICAN LINE No. 4.....	20	13	54.7	10.0	4.4	Pas.	2	70	1913	New York, N. Y.....	New York, N. Y.
211595		Ga. s.	Hamilton.....	7	6	31.0	9.1	4.0	Pas.	1	24	1912	Chicago, Ill.....	Grand Haven, Mich.
211490		Ga. s.	Harry and Thelma.....	19	5	43.8	16.0	4.9	Fsh.	6	.....	1913	Thomaston, Me.....	Provincetown, Mass.
211606		Ga. s.	Helen.....	8	5	39.4	8.0	2.7	Pas.	1	16	1913	Carrsville, Ky.....	Paducah, Ky.
211607		Ga. s.	HELEN W.....	8	7	30.0	7.9	2.8	Pas.	1	40	1911	St. Louis, Mo.....	St. Louis, Mo.
211601		Ga. s.	Helgeland.....	82	56	76.0	18.2	8.4	Fsh.	12	100	1913	Seattle, Wash.....	Seattle, Wash.
211608	L. D. F. S.	St. s.	Henry J. Biddle.....	229	151	106.8	30.0	11.4	Tow.	12	700	1913	St. Helens, Oreg.....	Portland, Oreg.
211548		Ga. s.	Hilda Hollingsworth.....	21	14	58.0	11.5	2.5	Pas.	2	42	1913	Smithland, Ky.....	Paducah, Ky.
211732		Ga. s.	Husky.....	9	6	34.1	10.1	5.4	Pas.	1	30	1913	Los Angeles, Cal.....	Los Angeles, Cal.

## MERCHANT STEAM VESSELS OF THE UNITED STATES—OFFICIAL NUMBERS AWARDED JULY 1—DECEMBER 6, 1913—Continued.

Official No.	Signal letters.	Rig.	Name of vessel.	Gross tonnage.	Net tonnage.	Length.	Breadth.	Depth.	Service.	Crew.	Indicated horsepower.	When built.	Where built.	Home port (where permanent document issues).
						<i>Feet.</i>	<i>Feet.</i>	<i>Feet.</i>						
211524		St. s.	HYDRO	1,282	872	172.0	40.7	19.0	Frt.	11	500	1913	Manitowoc, Wis.	Milwaukee, Wis.
211765		Ga. s.	Ida Bell	6	5	34.4	11.0	2.7	Frt.	2	14	1913	Mount Pleasant, S. C.	Charleston, S. C.
211481		Ga. s.	Ida S.	26	17	59.1	12.8	6.0	Pas.	2	40	1913	San Diego, Cal.	San Diego, Cal.
211471		Ga. s.	Idylease	10	7	41.8	11.0	3.6	Pas.	1	20	1913	Grand Chenier, La.	Morgan City, La.
211470		Ga. s.	Illinois	9	6	34.2	8.8	3.0	Pas.	1	16	1913	St. Petersburg, Fla.	Tampa, Fla.
211482		Ga. s.	In God We Trust	51	35	86.0	18.2	3.6	Frt.	1	21	1910	New Orleans, La.	New Orleans, La.
211468		Ga. s.	Installer	18	12	44.8	11.0	4.8	Fsh.	1	25	1913	Arletta, Wash.	Seattle, Wash.
211695		*St. p.	Irene	26	26	52.4	22.6	2.6	Fer.	1	36	1913	Brockton, Mont.	Great Falls, Mont.
211800		St. s.	Isabelle C.	18	12	50.0	14.0	5.5	Fsh.	6	100	1913	Manitowoc, Wis.	Marquette, Mich.
211681		Ga. s.	Island Prince	15	10	46.0	13.5	5.6	Frt.	1	100	1913	Stockton, Cal.	San Francisco, Cal.
211825	L. D. H. P.	St. s.	INVINCIBLE	231	135	95.1	26.3	12.1	Tow.	6	1,100	1913	Baltimore, Md.	New York, N. Y.
211817		St. s.	Isabel	36	22	59.3	16.3	6.7	Fsh.	4	40	1913	Erie, Pa.	Erie, Pa.
211542		Ga. s.	Iveagh	10	6	38.8	12.0	4.6	Pas.	2	30	1902	Brooklyn, N. Y.	New York, N. Y.
211575		*Ga. p.	J. P. Muggah	25	16	63.2	16.0	2.8	Tow.	3	40	1913	Franklin, La.	Morgan City, La.
211797		Ga. s.	J. T. Moore	20	9	48.5	15.8	5.0	Oys.	3	40	1913	Poquoson, Va.	Newport News, Va.
211712		Ga. s.	J. W. Brooks	28	19	56.7	16.3	4.7	Frt.	3	30	1913	Madison, Md.	Crisfield, Md.
211642		*Ga. p.	J. W. Cox	25	25	55.0	12.6	2.6	Pas.	1	25	1913	Herrmann, Mo.	St. Louis, Mo.
211546		Ga. s.	J. Ed. O'Brien	9	7	44.0	9.8	3.9	Pas.	2	40	1913	Port St. Joe, Fla.	Apalachicola, Fla.
211508		Ga. s.	Jennie T.	12	7	38.5	12.7	3.4	Fsh.	1	25	1913	Noank, Conn.	New York, N. Y.
211658		Ga. s.	Joe Baker	12	8	36.0	10.1	4.5	Pas.	1	16	1913	Seattle, Wash.	Seattle, Wash.
211828		*St. p.	Joe Horton Fall	156	156	158.0	28.0	4.0	Pas.	18	330	1913	Jeffersonville, Ind.	Nashville, Tenn.
211591	L. D. F. P.	St. s.	Joseph O'Riordan	99	56	81.1	20.0	9.9	Pas.	9	225	1893	Boston, Mass.	Boston, Mass.
211545		St. s.	Joseph J. O'Brien	32	21	48.6	16.8	6.3	Tow.	4	200	1913	Tottenville, N. Y.	New York, N. Y.
211680		Ga. s.	John L.	5	5	27.5	8.3	2.9	Fsh.	2	6	1902	Manitowoc, Wis.	Milwaukee, Wis.
211667		St. s.	John A. Styminger	117	44	56.0	22.4	4.0	Frt.	3	15	1913	Bay City, Mich.	Port Huron, Mich.
211540		St. s.	John D. Johnson	50	34	53.0	16.0	6.0	Fer.	3	15	1913	Marine City, Mich.	Do.
211707		Ga. s.	John M. Dewey	11	8	34.0	11.9	4.8	Fsh.	1	28	1913	Detroit, Mich.	Detroit, Mich.
211796		St. s.	John W. Fredericks, jr.	214	193	125.0	26.0	7.2	Frt.	5	50	1913	Wilmington, N. C.	Wilmington, N. C.
211782		Ga. s.	Jorge Bird Leon	15	10	44.2	13.4	5.4	Tow.	2	50	1913	Fajardo, P. R.	San Juan, P. R.
211753		Ga. s.	Juanita	6	5	34.2	9.1	3.1	Frt.	1	9	1913	Wit, N. C.	Beaufort, N. C.
211725		Ga. s.	Julia Coats	9	9	29.6	8.5	3.2	Fsh.	2	10	1913	Green Bay, Wis.	Milwaukee, Wis.
211713		Ga. s.	Julia May	22	21	41.8	12.1	5.2	Fsh.	5	30	1913	Rockport, Mass.	Gloucester, Mass.
211488		Ga. y.	Kalolah	39	26	70.0	13.2	5.8	Yct.	3	120	1913	New York, N. Y.	New York, N. Y.
211611		Ga. y.	Karlida	28	26	50.0	11.8	5.5	Yct.	2	45	1913	Muskegon, Mich.	Chicago, Ill.
211818		Ga. s.	Kathie C.	10	10	38.0	11.3	4.5	Fsh.	1	21	1913	Plymouth, Mass.	Provincetown, Mass.
211509		Ga. s.	Kathryn K.	12	8	37.1	11.5	3.7	Fsh.	3	25	1912	Bayonne, N. J.	New York, N. Y.
211484		Ga. s.	Kolpie	7	5	34.5	10.0	3.9	Frt.	1	25	1913	Long Beach, Cal.	Los Angeles, Cal.
211537	L. D. F. C.	Ga. y.	KIRIN	125	87	98.4	23.0	14.5	Yct.	13	80	1913	Boston, Mass.	Newport, R. I.
211813		Ga. s.	Kodlak	56	38	69.4	18.0	7.6	Fsh.	12	100	1913	Seattle, Wash.	Seattle, Wash.
211574		Ga. s.	L. Goldfish	31	13	56.0	15.5	4.1	Fsh.	4	40	1913	Knife River, Minn.	Duluth, Minn.
211657		St. s.	L. E. Thompson	22	15	60.0	14.3	4.7	Tow.	2	125	1913	Portland, Ore.	Portland, Ore.
211636		Ga. s.	Lackawanna	12	8	30.2	11.1	4.9	Pas.	1	14	1912	Raymond, Wash.	Seattle, Wash.
211586		Ga. s.	Lagonia	11	7	44.3	11.7	4.4	Frt.	2	25	1913	Poquoson, Va.	Newport News, Va.
211643		Ga. s.	Lakme	6	6	27.2	7.8	3.2	Frt.	1	12	1903	West De Pere, Wis.	Milwaukee, Wis.
211504		Ga. s.	Lavinia D.	17	9	49.1	15.0	3.6	Frt.	2	37	1913	Eclipse, Va.	Newport News, Va.
211448		Ga. s.	Lena	18	12	44.5	14.4	3.7	Fsh.	6	18	1913	Tacoma, Wash.	Tacoma, Wash.
211653		Ga. s.	Lena King	6	5	38.2	8.9	3.6	Frt.	1	18	1913	Pocomoke City, Md.	Cape Charles, Va.
211738	L. D. H. G.	St. s.	LEWIS K. THURLOW	3,178	2,500	313.5	46.1	23.0	Fsh.	32	1,200	1913	Newport News, Va.	Boston, Mass.
211597		Ga. s.	Liberty	66	44	72.4	18.2	7.6	Fsh.	15	110	1913	Seattle, Wash.	Seattle, Wash.
211590		*Ga. p.	Lillie R.	5	5	31.8	6.0	2.6	Pas.	2	28	1913	Graysboro, Ill.	Cairo, Ill.
211730		Ga. s.	Little Bob	11	11	32.6	9.2	4.0	Fsh.	1	12	1908	Sturgeon Bay, Wis.	Milwaukee, Wis.
211735		*Ga. p.	Little Joe	6	6	45.3	9.3	2.4	Msc.	1	12	1913	Riverton, Ind.	Evansville, Ind.
211777		Ga. y.	Loiterer IV	23	18	49.0	12.4	5.5	Yct.	1	40	1913	Alton, Ill.	St. Louis, Mo.
211693		Ga. s.	Louise	18	5	48.5	11.0	4.4	Msc.	1	50	1911	San Francisco, Cal.	Honolulu, Hawaii.
211833		Ga. s.	Louise	11	6	37.1	11.4	4.0	Frt.	1	10	1913	Deltaville, Va.	Cape Charles, Va.
211655		Ga. s.	Louise S.	11	5	34.0	11.6	3.8	Pas.	1	30	1913	Gladstone, Mich.	Marquette, Mich.
211821		*Ga. p.	Lucy L. Wade	11	11	63.0	11.0	2.1	Msc.	1	15	1913	Goconda, Ill.	Paducah, Ky.
211783		Ga. s.	Lucy R. Ruark	15	8	42.4	12.7	3.7	Frt.	1	20	1913	Fishing Creek, Md.	Crisfield, Md.
211571		Ga. s.	Lula	8	6	31.5	7.0	3.0	Pas.	1	16	1912	Cincinnati, Ohio	Memphis, Tenn.
211446		Ga. s.	Lula E.	17	8	37.7	11.4	3.6	Pas.	2	24	1908	Milton, Fla.	Pensacola, Fla.
211562		St. s.	Lydia	26	18	47.0	14.7	5.2	Fsh.	3	45	1913	Menominee, Mich.	Milwaukee, Wis.
211604		Ga. s.	Lydia R.	23	20	44.8	13.9	5.9	Pas.	3	37	1913	Bound Brook, N. J.	New York, N. Y.
211534		Ga. s.	M. B.	15	9	37.5	9.5	4.8	Tow.	1	50	1913	Jacksonville, Fla.	Jacksonville, Fla.
211668		*St. p.	M. Carney	75	75	116.0	19.6	4.6	Tow.	5	250	1913	Caseyville, Ky.	Evansville, Ind.
211734		St. s.	MANHATTAN	3,539	2,134	320.2	48.1	22.0	Pas.	51	4,000	1913	Wilmington, Del.	Wilmington, Del.
211686		*Ga. p.	Mac D.	10	8	49.3	16.0	2.2	Tow.	1	25	1913	Parkersburg, W. Va.	Pittsburgh, Pa.
211832	L. D. H. Q.	St. s.	MANOA	6,805	4,356	422.6	54.0	33.3	Msc.	78	4,000	1913	Newport News, Va.	San Francisco, Cal.
211698		Ga. s.	Margaret	7	6	41.0	11.2	2.4	Frt.	1	10	1913	Stratford, Conn.	Bridgeport, Conn.
211739		*Ga. s.	Marie	23	23	67.4	14.2	3.8	Tow.	3	12	1913	Boonville, Me.	Kansas City, Mo.
211452		Ga. s.	Marie M.	9	8	42.0	9.8	3.8	Pas.	1	33	1913	Detroit, Mich.	Detroit, Mich.
211519		Ga. s.	Marie	13	9	41.6	11.5	4.1	Fsh.	1	20	1913	Ketchikan, Alaska	Ketchikan, Alaska
211748		Ga. s.	Mary G.	11	10	37.7	11.3	4.5	Fsh.	2	20	1913	Plymouth, Mass.	Provincetown, Mass.
211549		*Ga. p.	Mary J. Milo	18	12	41.0	10.0	3.9	Pas.	3	6	1913	Paducah, Ky.	Paducah, Ky.
211759		Ga. s.	Mary D. Milo	5	5	34.9	9.2	3.3	Fsh.	1	16	1913	Marblehead, Mass.	Provincetown, Mass.
211628		Ga. s.	Mary S. Faunce	9	6	37.3	12.3	3.9	Frt.	2	14	1913	Coan River, Va.	Reedville, Va.
211715	L. D. G. V.	St. s.	MATSONIA	9,728	6,173	480.0	58.1	36.5	Pas.	121	8,500	1913	Newport News, Va.	San Francisco, Cal.
211677		Ga. s.	Maude	14	9	57.8	12.2	3.4	Frt.	2	10	1913	Klissimnee, Fla.	Tampa, Fla.



## MERCHANT STEAM VESSELS OF THE UNITED STATES—OFFICIAL NUMBERS AWARDED, JULY 1—DECEMBER 6, 1913—Continued.

Official No.	Signal letters.	Rig.	Name of vessel.	Gross tonnage.	Net tonnage.	Length.	Breadth.	Depth.	Services.	Crew.	Indicated horsepower.	When built.	Where built.	Home port (where permanent document issues).
211493		Ga. s.	May	11	7	34.8	8.9	3.4	Fsh.	1	20	1913	Ketchikan, Alaska	Ketchikan, Alaska
211461		Ga. s.	May W	8	5	26.5	9.0	3.6	Frt.	1	8	1913	Seattle, Wash.	Seattle, Wash.
211644		Ga. s.	Memories	10	9	28.4	9.7	4.4	Pas.	1	15	1913	East Providence, R. I.	Providence, R. I.
211745		St. s.	MICHIGAN	98	50	71.0	20.0	12.5	Tow.	6	150	1913	Cleveland, Ohio	Cleveland, Ohio
211523		Ga. s.	Michigan Patrol No. 3	20	13	43.6	10.6	4.6	Pol.	2	80	1913	Wyandotte, Mich.	Grand Haven, Mich.
211599		St. s.	MILWAUKEE	222	101	107.0	24.0	15.2	Tow.	6	1,000	1913	Seattle, Wash.	Seattle, Wash.
211665		Ga. s.	Mimara	20	17	65.0	9.5	3.6	Pas.	2	58	1913	Portland, Oreg.	Portland, Oreg.
211706		Ga. s.	Mound City	7	6	35.0	8.0	2.6	Fer.	1	15	1913	Mound City, Ill.	Calro, Ill.
211694		Ga. s.	Myrtle Endresen	96	45	81.2	18.8	10.0	Fsh.	14	100	1913	Aberdeen, Wash.	Seattle, Wash.
211672		Ga. s.	Nabob	39	37	45.0	10.5	2.0	Msc.	2	20	1913	Petersburg, Alaska	Wrangell, Alaska
211632		Ga. s.	Nan	7	7	30.0	12.0	3.5	Pas.	1	15	1902	Atlantic City, N. J.	Somers Point, N. J.
211533	L. D. F. B.	St. s.	NARRAGANSETT	3,539	2,134	320.2	48.1	22.0	Pas.	125	4,000	1903	Wilmington, Del.	Wilmington, Del.
211699		*St. p.	Ned	20	20	69.1	12.0	3.0	Tow.	3	75	1913	Nashville, Tenn.	Nashville, Tenn.
211761		Ga. s.	Nemo	14	13	39.5	26.7	3.3	Msc.	1	12	1913	Wit, N. C.	Beaufort, N. C.
211666		Ga. s.	Nettle	12	12	36.8	12.0	3.5	Frt.	1	18	1905	Brooklyn, N. Y.	Wilmington, Del.
211759		Ga. s.	Newark	231	135	95.1	26.3	12.5	Tow.	7	1,100	1913	Baltimore, Md.	New York, N. Y.
211726		St. s.	NEW YORK CENTRAL No. 18	255	173	99.4	25.5	13.0	Tow.	7	800	1913	Newburgh, N. Y.	Do.
211496		Ga. y.	Niagara	46	31	62.2	14.3	6.4	Yct.	3	160	1913	Port Clinton, Ohio	Detroit, Mich.
211454		Ga. s.	Nicola	20	18	42.0	14.3	3.8	Yct.	1	40	1913	Jacksonville, Fla.	Jacksonville, Fla.
211507		Ga. y.	Nirvana	22	13	48.0	14.4	7.6	Yct.	2	30	1913	Boothbay Harbor, Me.	Boston, Mass.
211727	L. D. H. C.	St. s.	NORTH AMERICAN	134	14	82.0	21.8	10.6	Tow.	11	50	1913	Camden, N. J.	New York, N. Y.
211664		Ga. y.	Oasis	30	23	46.3	14.2	5.0	Yct.	2	40	1913	New York, N. Y.	Do.
211700		Ga. s.	Ocean Wave	15	10	39.5	11.4	4.0	Fsh.	5	20	1913	Anacortes, Wash.	Seattle, Wash.
211639		Ga. s.	Olive II	12	8	41.7	12.6	3.5	Frt.	1	20	1913	Hoopers Island, Md.	Baltimore, Md.
211645		Ga. s.	On Time	8	8	30.5	10.4	4.8	Frt.	1	12	1913	Westerly, R. I.	Newport, R. I.
211526		Ga. s.	Oscar the Oyster	8	8	37.0	11.5	4.2	Frt.	1	14	1912	Atlantic City, N. J.	Somers Point, N. J.
211613		*St. p.	OSCEOLA	474	272	186.0	41.0	8.0	Pas.	33	1,000	1913	Jacksonville, Fla.	New York, N. Y.
211635		Ga. s.	Oysterman	70	16	56.2	17.6	5.1	Frt.	2	50	1913	Crittenden, Va.	Norfolk, Va.
211676		Ga. s.	Panama	38	71	74.6	21.0	9.7	Msc.	4	100	1913	Key West, Fla.	Key West, Fla.
211629	L. D. G. F.	St. s.	PANAMANIA	6,649	4,064	407.7	53.7	28.1	Pas.	48	4,000	1913	Sparrows Point, Md.	New York, N. Y.
211675		Ga. s.	Pan America	53	47	65.5	17.9	7.9	Pas.	4	65	1913	Carlstadt, N. J.	New York, N. Y.
211505		*Ga. p.	Paul Hussey	11	9	56.0	10.5	2.3	Frt.	1	15	1913	Clarksville, Tenn.	Nashville, Tenn.
211592		Ga. s.	Pawtuxet	8	7	25.3	11.4	3.6	Frt.	1	18	1912	Pawtuxet, R. I.	Providence, R. I.
211497		Ga. y.	Penguin	31	30	51.0	12.2	5.8	Yct.	2	24	1913	Milwaukee, Wis.	Chicago, Ill.
211476		Ga. s.	Peter A	9	8	34.0	11.2	3.5	Fsh.	1	12	1913	Kilwack, Alaska	Silver, Alaska
211498		Ga. s.	Pirate	29	20	53.7	15.0	4.9	Fsh.	4	50	1913	Caledonia, Wash.	Seattle, Wash.
211487		Ga. s.	Polarine	14	7	40.7	12.0	5.5	Frt.	2	25	1913	East Boothbay, Me.	New York, N. Y.
211580		Ga. s.	Princes	24	10	45.6	13.0	6.6	Frt.	1	1913	Swans Island, Me.	Rockland, Me.	
211494		Ga. s.	Progress	6	5	29.6	9.3	3.3	Fsh.	1	8	1913	Kotchikan, Alaska	Ketchikan, Alas
211827		Ga. s.	Pronto	10	8	30.0	11.0	1.8	Pas.	1	10	1905	Bayhead, N. J.	St. Augustine, Fla.
211724		Ga. s.	Queen	8	6	33.9	8.8	3.2	Msc.	1	15	1913	Treadwell, Alaska	Juneau, Alaska
211736		Ga. s.	Rachel	10	5	40.2	11.6	3.2	Frt.	1	12	1913	Smryna, N. C.	Newborn, N. C.
211610	L. D. F. T.	St. s.	RADIANT	2,487	1,258	250.0	43.0	26.0	Frt.	30	1,300	1913	Cleveland, Ohio	New York, N. Y.
211641		*Ga. s.	RAMLANT	8	7	32.0	9.6	3.8	Fas.	1	16	1903	Manitowoc, Wis.	Houston, Tex.
211795		*Ga. p.	Ranger	14	14	64.4	19.0	2.5	Tow.	1	32	1913	Point Pleasant, W. Va.	Pittsburgh, Pa.
211678		Ga. s.	Rapid Transit II	21	19	59.0	12.3	4.6	Msc.	1	30	1913	Indian River, Mich.	Grand Haven, Mich.
211621		Ga. s.	Rdal	9	6	35.6	8.9	7.6	Pas.	1	15	1913	Bremerton, Wash.	Seattle, Wash.
211720		Ga. s.	Relliance	13	12	34.0	9.5	3.6	Fsh.	2	15	1913	Manitowoc, Wis.	Milwaukee, Wis.
211647		Ga. s.	Rene	9	8	31.5	9.0	5.0	Pas.	1	15	1912	Bristol, R. I.	Providence, R. I.
211902		Ga. s.	Republic	75	51	72.0	19.0	7.8	Fsh.	11	125	1913	Seattle, Wash.	Seattle, Wash.
211460		St. s.	Rey Del Rio	130	87	111.0	22.6	8.5	Tow.	11	250	1913	Pascagoula, Miss.	Gulfport, Miss.
211640		Ga. s.	Richard V	9	8	33.6	14.5	3.7	Frt.	1	12	1913	Charleston, S. C.	Charleston, S. C.
211627		Ga. s.	Rob Roy	10	6	33.6	10.9	4.8	Fas.	1	30	1911	Oakland, Cal.	San Francisco, Cal.
211584		Ga. s.	ROBERT E. W.	7	7	34.9	8.9	3.0	Tow.	1	14	1913	Mt. Vernon, Ind.	Evansville, Ind.
211792		Ga. s.	Robin	24	6	51.4	15.2	4.7	Frs.	3	50	1913	Crittenden, Va.	Newport News, Va.
211634		St. s.	Rosalie Mahony	946	536	201.1	11.0	14.7	Fsh.	28	550	1913	Houquiam, Wash.	New York, N. Y.
211520		Ga. s.	Ruby	8	6	33.3	11.4	4.0	Fsh.	1	8	1913	Saxman, Alaska	Ketchikan, Alaska
211774	L. D. H. J.	Ga. s.	Rush	459	254	163.0	25.0	14.2	Fsh.	28	400	1885	Port Blakeley, Wash.	Seattle, Wash.
211824		Ga. s.	Ruth	24	12	53.7	13.6	4.9	Frt.	2	24	1913	Deltaville, Va.	Capo Charles, Va.
211764		*St. p.	S. L. Elam	272	272	181.9	29.8	6.0	Pas.	45	600	1913	Slidell, La.	New Orleans, La.
211444		St. s.	S. M. Goucher	58	39	65.0	19.1	8.6	Tow.	3	100	1913	Camden, N. J.	Philadelphia, Pa.
211790		*St. s.	S. O. Co. of N. Y., No. 20	173	117	97.1	23.0	10.8	Frt.	8	500	1913	Port Richmond, N. Y.	New York, N. Y.
211791		*St. s.	S. O. Co. of N. Y., No. 21	183	129	96.1	23.6	10.9	Frt.	8	500	1913	do.	Do.
211755		Ga. s.	S. S. No. 1	14	9	43.5	16.6	4.1	Msc.	2	28	1913	Miami, Fla.	Jacksonville, Fla.
211697		Ga. s.	Sadie	14	12	42.1	10.9	4.1	Pas.	1	40	1902	South Boston, Mass.	Newport, R. I.
211716		Ga. s.	St. Paul	14	12	52.2	13.7	3.2	Frt.	1	16	1913	Shallotte, N. C.	Wilmington, N. C.
211806		St. s.	SALEM	774	526	142.6	38.1	16.6	Frt.	6	700	1913	Wilmington, Del.	Wilmington, Del.
211780		Ga. s.	Samuel Thomas	18	13	48.5	15.0	4.4	Frt.	2	13	1913	Elliott, Md.	Crisfield, Md.
211623	L. D. G. C.	St. s.	SANTA CATALINA	6,309	4,026	404.6	53.9	26.3	Frt.	50	5,000	1913	Philadelphia, Pa.	New York, N. Y.
211722	L. D. G. W.	St. s.	SANTA CECILIA	6,309	4,026	404.6	53.9	26.3	Frt.	50	5,000	1913	do.	Do.
211480	L. D. C. Q.	St. s.	SANTA CLARA	6,309	4,026	404.6	53.9	26.3	Frt.	50	5,000	1913	do.	Do.
211729		St. s.	Schnoden	48	32	58.3	19.0	7.0	Frt.	3	40	1913	St. James, Mich.	Grand Haven, Mich.
211711		Ga. s.	Scout	23	16	55.1	15.4	4.5	Tow.	2	150	1913	Sacramento, Cal.	San Francisco, Cal.
211772		Ga. s.	Seattle	81	55	77.0	18.8	9.0	Fsh.	15	110	1913	Seattle, Wash.	Seattle, Wash.
211631		Ga. y.	Sea Wolf	25	17	47.4	12.3	6.1	Yct.	45	1913	Raymond, Wash.	Do.	

† Steel.



## MERCHANT STEAM VESSELS OF THE UNITED STATES—OFFICIAL NUMBERS AWARDED, JULY 1—DECEMBER 6, 1913—Continued.

Official No.	Signal letters.	Rig.	Name of vessel.	Gross tonnage.	Net tonnage.	Length.	Breadth.	Depth.	Service.	Crew.	Indicated horsepower.	When built.	Where built.	Home port (where permanent document issues).
211527	L. D. C. W.	St. s.	Senator Bailey	293	31	113.5	25.5	13.2	Tow.	14	900	1913	Camden, N. J.	Philadelphia, Pa.
211803		Ga. s.	Service	13	12	36.0	13.0	4.0	Frt.	2	12	1913	St. Ignace, Mich.	Grand Haven, Mich.
211757		St. s.	Shady Side	61	41	85.0	20.0	5.5	Pas.	3	75	1913	Croton-on-Hudson, N. Y.	Albany, N. Y.
211617		Ga. s.	Shamrock	14	13	54.0	14.0	4.3	Msc.	1	20	1913	Supply, N. C.	Wilmington, N. C.
211609		*St. p.	Shusana	49	31	79.8	20.9	3.9	Frt.	5	100	1913	Fairbanks, Alaska	Eagle, Alaska.
211638	L. D. G. J.	St. y.	SIALIA	552	308	200.6	27.0	17.3	Yct.	24	1,200	1913	Wilmington, Del.	Wilmington, Del.
211554		Ga. s.	Silver Heels	14	9	40.5	10.5	4.4	Pas.	1	25	1913	Chicago, Ill.	Chicago, Ill.
211458		Ga. s.	Silvia	7	7	29.0	8.2	3.4	Pas.	1	15	1912	Milwaukee, Wis.	Milwaukee, Wis.
211598		Ga. s.	Sitka	74	50	73.0	18.4	8.4	Fsh.	10	75	1913	Seattle, Wash.	Seattle, Wash.
211558		Ga. s.	Smyrna	43	24	58.1	19.2	5.3	Frt.	6	65	1913	Cambridge, Md.	Wilmington, Del.
211618	L. D. F. W.	St. s.	Solano	926	926	198.2	42.7	14.1	Frt.	3	.....	1913	Raymond, Wash.	San Francisco, Cal.
211682		Ga. s.	Somehow	14	9	33.0	11.0	4.0	Msc.	1	16	1913	Bremerton, Wash.	Seattle, Wash.
211630		Ga. s.	Sparrow	15	10	50.6	11.7	4.5	Pas.	1	70	1913	Baltimore, Md.	Baltimore, Md.
211754		St. s.	Spudel	41	32	62.0	17.6	6.6	Fsh.	4	50	1913	Erie, Pa.	Cleveland, Ohio.
211807		St. s.	Standard No. 1	108	62	88.9	21.5	11.0	Tow.	6	450	1913	Oakland, Cal.	San Francisco, Cal.
211450		Ga. s.	Star	12	10	40.6	11.0	3.6	Pas.	2	27	1913	Brooklyn, N. Y.	New York, N. Y.
211511		Ga. s.	Starling	20	14	54.2	13.2	4.5	Fsh.	3	50	1913	Seattle, Wash.	Seattle, Wash.
211535		Ga. s.	Sunrise	9	6	30.0	8.5	2.5	Tow.	1	40	1913	Manette, Wash.	Do.
211503	L. D. C. V.	Ga. y.	Surpass	34	27	59.9	15.0	6.5	Yct.	3	64	1913	Atlantic City, N. J.	Somers Point, N. J.
211746		St. s.	T. C. Lutz	99	51	71.0	20.0	12.5	Tow.	6	150	1913	Cleveland, Ohio.	Cleveland, Ohio.
211563		Ga. s.	Tacoma	7	7	26.2	8.4	3.4	Fsh.	1	8	1913	Green Bay, Wis.	Milwaukee, Wis.
211581		Ga. y.	Telaquah	22	19	43.0	12.0	6.3	Yct.	2	50	1913	Eastchester, N. Y.	New York, N. Y.
211719		Ga. y.	Temegan II	35	30	54.5	15.0	5.3	Yct.	2	.....	1913	Greenport, N. Y.	Do.
211756		Ga. s.	Texas	8	6	38.0	11.0	3.0	Frt.	1	6	1913	Deale, Md.	Annapolis, Md.
211809		St. p.	Thelma	53	35	86.0	19.7	4.0	Msc.	8	60	1913	Point Caswell, N. C.	Wilmington, N. C.
211784		*Ga. p.	The Olin	14	11	54.8	15.0	1.9	Fer.	0	10	1913	Nashville, Tenn.	Nashville, Tenn.
211826		Ga. s.	Tindecu	13	9	39.7	10.3	3.6	Frt.	1	24	1910	Lake Shore, Md.	Baltimore, Md.
211572		Ga. s.	TITANIC	8	6	35.8	8.0	2.5	Pas.	1	40	1913	Rosedale, Miss.	Memphis, Tenn.
211585		*Ga. p.	Titanic	5	5	40.8	9.1	1.6	Tow.	2	10	1913	Rumsey, Ky.	Evansville, Ind.
211469	L. D. C. M.	St. s.	TOPIA	5,125	3,146	371.5	59.1	28.1	Oil.	35	2,350	1913	Newport News, Va.	New York, N. Y.
211673		St. s.	Tourist	33	28	58.4	16.2	5.6	Pas.	3	150	1913	Boothbay Harbor, Me.	Portland, Me.
211661		Ga. s.	Tourist II	13	12	46.9	11.6	4.4	Pas.	1	28	1913	Indian River, Mich.	Grand Haven, Mich.
211465		Ga. s.	Tramp	11	10	36.7	10.5	4.7	Fsh.	2	15	1912	Rogers City, Mich.	Port Huron, Mich.
211751		Ga. s.	Two Bros	8	7	28.0	8.4	3.0	Fsh.	2	8	1913	Northport, Mich.	Grand Haven, Mich.
211486	L. D. C. R.	St. s.	TYLER	3,928	2,960	322.2	47.2	15.5	Frt.	35	1,700	1913	Camden, N. J.	New York, N. Y.
211733		Ga. s.	Utility	47	43	63.0	20.9	4.4	Frt.	1	60	1913	Fall River, Mass.	Newport, R. I.
211463		Ga. s.	Vasten	12	8	39.2	9.0	3.6	Pas.	5	25	1913	Seattle, Wash.	Seattle, Wash.
211551		Ga. s.	Venus	37	25	52.4	15.7	7.4	Fsh.	7	50	1913	Tacoma, Wash.	Tacoma, Wash.
211456		*Ga. p.	Vernie	12	12	45.5	11.7	2.8	Tow.	3	20	1913	Kansas City, Kans.	Kansas City, Mo.
211779		Ga. s.	Vienna	9	6	35.7	10.3	4.6	Fsh.	3	30	1913	Los Angeles, Cal.	Los Angeles, Cal.
211633	L. D. G. H.	Ga. y.	Vincent V	20	15	53.2	11.4	5.0	Yct.	2	32	1913	West Lynn, Mass.	Somers Point, N. J.
211793		Ga. s.	Violet	5	5	34.1	7.9	2.3	Msc.	1	8	1913	Wit, N. C.	Beaufort, N. C.
211654		Ga. y.	Virginia D	19	16	40.4	10.8	7.3	Yct.	3	45	1913	San Diego, Cal.	San Diego, Cal.
211731		Ga. s.	Vivian	11	11	31.6	9.7	3.5	Fsh.	1	15	1913	Menominee, Mich.	Milwaukee, Wis.
211696		St. s.	W. B. KEENE	396	269	136.7	27.6	14.7	Frt.	10	200	1913	Port Richmond, N. Y.	New York, N. Y.
211704		St. s.	Wauwatosa	162	110	92.4	29.1	10.0	Frt.	5	327	1913	Brooklyn, N. Y.	Do.
211544	L. D. F. J.	St. s.	WAVE	248	119	117.8	22.5	11.6	Fsh.	18	450	1913	Quincy, Mass.	Boston, Mass.
211649		*Ga. p.	Wild Goose	8	6	39.0	7.2	3.0	Pas.	1	15	1913	Little Rock, Ark.	Memphis, Tenn.
211703		Ga. y.	Willena	162	124	90.0	23.0	4.0	Yct.	3	60	1913	Chicago, Ill.	Chicago, Ill.
211687		St. s.	WILLIAM J. GILLEN	203	130	98.9	32.6	9.7	Frt.	5	300	1913	Tottenville, N. Y.	New York, N. Y.
211594		Ga. s.	William Pitt	8	5	35.0	10.3	3.6	Msc.	2	25	1913	Dames Point, Fla.	Jacksonville, Fla.
211692	L. D. G. S.	St. s.	Wilmington	1,008	570	199.0	41.6	15.4	Frt.	22	500	1913	North Bend, Oreg.	San Francisco, Cal.
211798		Ga. s.	Winifred	20	18	50.0	9.5	2.8	Pas.	2	72	1913	Wrangell, Alaska	Wrangell, Alaska.
211588		Ga. p.	Witte	6	5	31.0	8.0	3.0	Pas.	2	8	1913	Fayetteville, Ill.	Cairo, Ill.
211768		Ga. s.	Wiwurna III	10	7	36.5	10.0	4.5	Pas.	1	12	1912	Atlantic City, N. J.	Somers Point, N. J.
211579		Ga. s.	Yankee	25	17	52.0	14.4	5.0	Tow.	1	125	1913	Oakland, Cal.	San Francisco, Cal.
211659		*Ga. p.	Yokama	21	20	39.5	10.4	6.9	Pas.	1	60	1913	Chicago, Ill.	Chicago, Ill.
211622		Ga. s.	Zira	7	7	30.0	8.7	3.6	Pas.	1	7	1913	Marblehead, Mass.	Marblehead, Mass.

## UNRIGGED MERCHANT VESSELS OF THE UNITED STATES—OFFICIAL NUMBERS AWARDED, JULY 1—DECEMBER 6, 1913.

Official No.	Class.	Name of vessel.	Gross tonnage.	Net tonnage.	Crew.	When built.	Where built.	Home port (where permanent document issued).
165448	Barge	A.	137	137	0	1906	Berwick, La.	Houston, Tex.
165393	Scow	A. & D. No. 19.	26	26	0	1913	Bellingham, Wash.	Seattle, Wash.
165401	do	A. & D. No. 20.	26	26	0	1913	do.	Do.
165473	Barge	Adam Schumann.	377	377	1	1910	Kingston, N. Y.	New York, N. Y.
165418	do	Alexander.	447	421	1	1913	Mariner Harbor, N. Y.	Do.
165494	Canal boat	Alice Killian.	107	100	1	1913	Roundout, N. Y.	Albany, N. Y.
165474	Scow	Altoona.	112	106	1	1913	Elizabeth, N. J.	Perth Amboy, N. J.
165377	do	Apex No. 12.	5	5	0	1913	Anacortes, Wash.	Port Townsend, Wash.
165378	do	Apex No. 13.	5	5	0	1913	do.	Do.
165379	do	Apex No. 14.	5	5	0	1913	do.	Do.
165432	Barge	Arcadia.	453	427	1	1913	Marine Harbor, N. Y.	New York, N. Y.
165458	do	Arizona.	245	245	1	1913	Brooklyn, N. Y.	Do.
165381	Scow	Atglen.	150	141	0	1900	South Roundout, N. Y.	Perth Amboy, N. J.
165410	do	B. C. Co. 3.	12	12	0	1913	Seattle, Wash.	Seattle, Wash.
165420	do	B. C. Co. 4.	12	12	0	1913	do.	Do.
165433	Barge	Barnes.	454	427	1	1913	Mariner Harbor, N. Y.	New York, N. Y.
165536	Scow	Baspaco.	201	195	0	1913	Perth Amboy, N. J.	Perth Amboy, N. J.
165442	Barge	Beaumont.	157	157	1	1913	Kingston, N. Y.	New York, N. Y.
165428	do	Benicia.	232	225	1	1913	Brooklyn, N. Y.	Do.
165531	Scow	Bolcom No. 11.	197	197	0	1913	Seattle, Wash.	Seattle, Wash.
165425	Barge	Brills.	474	474	1	1913	Tottenville, N. Y.	New York, N. Y.
165480	do	BROOKLYN EASTERN DISTRICT TERMINAL No. 6.	825	825	1	1913	Camden, N. J.	Do.
165459	do	Bronxville.	454	427	1	1913	Mariner Harbor, N. Y.	Do.
165463	do	Burnside.	450	429	1	1913	do.	Do.
165444	House-boat	By-Beth.	46	46	1	1913	Baltimore, Md.	Annapolis, Md.
165449	Barge	C.	137	137	0	1908	Berwick, La.	Houston, Tex.
165414	do	C. L. Perkins.	157	144	3	1913	South Portland, Me.	Portsmouth, N. H.
165426	do	Califon.	472	472	1	1913	Tottenville, N. Y.	New York, N. Y.
165475	do	Cayuga.	450	421	1	1913	Mariners Harbor, N. Y.	Do.
165467	Scow	Charles Collins.	22	22	0	1912	Detroit, Mich.	Detroit, Mich.
165495	Canal boat	Charles A. Riley.	108	100	1	1913	Whitehall, N. Y.	Albany, N. Y.
165508	Scow	Chesley No. 1.	216	216	0	1913	Seattle, Wash.	Seattle, Wash.
165528	do	Chesley No. 6.	201	201	0	1913	do.	Do.
165405	do	Chesley No. 13.	202	202	0	1913	do.	Do.
165527	Barge	Chichen.	142	142	2	1913	Brunswick, Ga.	New York, N. Y.
165434	Canal boat	Clarence E. F. Dumaresq.	124	118	1	1913	Whitehall, N. Y.	Plattsburg, N. Y.
165493	Scow	Clark-Nickerson No. 2.	348	348	0	1913	Seattle, Wash.	Seattle, Wash.
165446	Barge	Cohansey.	473	473	1	1913	Elkton, Md.	Philadelphia, Pa.
165511	do	Companio de Navegacion Interio S. A. 107.	395	395	1	1913	Lockmoor, La.	New Orleans, La.
165521	do	Companio de Navegacion Interio S. A. 108.	395	395	1	1913	do.	Do.
165525	do	Companio de Navegacion Interio S. A. 109.	395	395	1	1913	do.	Do.
165526	do	Companio de Navegacion Interio S. A. 110.	395	395	1	1913	do.	Do.
165441	do	Cresson.	173	164	0	1894	South Roundout, N. Y.	Perth Amboy, N. J.
165398	Scow	Crosby No. 2.	142	142	0	1913	Seattle, Wash.	Seattle, Wash.
165417	do	Crosby No. 3.	142	142	0	1913	do.	Do.
165450	Barge	D.	137	137	0	1913	Berwick, La.	Houston, Tex.
165400	Scow	D. L. Co. XXVI.	279	279	0	1913	Seattle, Wash.	Seattle, Wash.
165472	do	D. L. Co. XXVII.	279	279	0	1913	do.	Do.
165538	Barge	D. N. Co. 100.	342	342	1	1913	Ambridge, Pa.	Houston, Tex.
165539	do	D. N. Co. 101.	342	342	1	1913	do.	Do.
165382	Scow	Derry.	142	132	0	1894	South Roundout, N. Y.	Perth Amboy, N. J.
165537	Canal boat	Deverne Harvey.	134	122	1	1897	Durhamville, N. Y.	Buffalo, N. Y.
165523	Barge	Devotion.	294	294	1	1906	Kingston, N. Y.	New York, N. Y.
165540	do	DIRECT NAVIGATION CO. NO. 102.	342	342	1	1913	Ambridge, Pa.	Houston, Tex.
165541	do	DIRECT NAVIGATION CO. NO. 103.	342	342	1	1913	do.	Do.
165542	do	DIRECT NAVIGATION CO. NO. 104.	342	342	1	1913	do.	Do.
165514	do	Driver No. 1.	58	58	0	1912	King Cove, Alaska.	Unalaska, Alaska.
165464	Canal boat	E. H. Bragg.	109	103	1	1888	Buffalo, N. Y.	Plattsburg, N. Y.
165481	do	Edward Kelly.	48	46	1	1910	Hudson Falls, N. Y.	Albany, N. Y.
165462	Barge	Edward B. Page.	278	278	1	1912	Athens, N. Y.	New York, N. Y.
165522	do	Elmer.	282	268	0	1913	Gildersleeve, Conn.	Hartford, Conn.
165520	do	El Paso.	221	221	1	1913	Kingston, N. Y.	New York, N. Y.
165454	Canal boat	F. R. No. 3.	181	181	1	1913	Sault Ste. Marie, Mich.	Marquette, Mich.
165478	Barge	Fordham.	449	420	1	1913	Mariners Harbor, N. Y.	New York, N. Y.
165453	do	Frank.	314	309	0	1913	Gildersleeve, Conn.	Hartford, Conn.
165489	do	Frank.	197	197	1	1905	Brooklyn, N. Y.	New York, N. Y.
165383	Scow	Fraser.	116	107	0	1897	South Roundout, N. Y.	Perth Amboy, N. J.
165390	Barge	Frederick.	369	369	2	1913	North Bend, Ore.	Yaquina, Ore.
165502	do	Frederick W. Kelly.	205	201	1	1913	Roundout, N. Y.	Albany, N. Y.
165468	Scow	G. L. 35.	339	339	0	1907	South Chicago, Ill.	Duluth, Minn.
165469	do	G. L. 37.	242	242	0	1906	South Roundout, N. Y.	Perth Amboy, N. J.
165504	do	G. L. Co. No. 9.	180	180	0	1909	South Chicago, Ill.	Duluth, Minn.
165384	do	Gap.	116	107	0	1897	South Roundout, N. Y.	Perth Amboy, N. J.
165524	Barge	George S. Repplier.	395	395	1	1913	Kingston, N. Y.	New York, N. Y.
165456	Scow	Gopher.	15	15	0	1913	Anacortes, Wash.	Seattle, Wash.
165492	Barge	Greendale.	443	411	1	1913	Mariners Harbor, N. Y.	New York, N. Y.
165385	do	Greene.	265	257	0	1906	Perth Amboy, N. J.	Perth Amboy, N. J.
165380	Scow	H. & S. No. 10.	170	170	0	1913	Seattle, Wash.	Seattle, Wash.
165421	do	H. & S. No. 11.	284	284	0	1913	do.	Do.

## UNRIGGED MERCHANT VESSELS OF THE UNITED STATES—OFFICIAL NUMBERS AWARDED, JULY 1—DECEMBER 6, 1913—Contd.

Official No.	Class.	Name of vessel.	Gross Tonnage.	Net tonnage.	Crew.	When built.	Where built.	Home port (where permanent document issues).
165413	Scow	H. & S. No. 12	114	114	0	1913	Seattle, Wash.	Seattle, Wash.
165435	do.	H. & S. No. 14	105	105	0	1913	do.	Do.
165488	Barge	Harry	314	309	0	1913	Gildersleeve, Conn.	Hartford, Conn.
165395	Scow	HIBERNIA	316	316	0	1913	Ecorse, Mich.	Buffalo, N. Y.
165452	Barge	Imperator	447	447	1	1913	Brooklyn, N. Y.	New York, N. Y.
165386	Scow	Irwin	142	134	0	1898	South Rondout, N. Y.	Perth Amboy, N. J.
165460	Barge	James	5	5	1	1909	Pinhook, Tenn.	Chattanooga, Tenn.
165505	do.	James J. Kelly	420	420	1	1913	Kingston, N. Y.	New York, N. Y.
165457	Scow	James Rye No. 2	152	152	1	1904	Sault Ste. Marie, Mich.	Marquette, Mich.
165496	Canal boat	Jennie Hardy	109	102	1	1900	Whitehall, N. Y.	Albany, N. Y.
165423	Barge	John J.	291	291	1	1913	Brooklyn, N. Y.	New York, N. Y.
165461	do.	Joseph F. Miller	274	274	1	1912	Athens, N. Y.	Do.
165534	Scow	Jupiter	444	421	2	1912	Sault Ste. Marie, Mich.	Marquette, Mich.
165519	do.	K. C. No. 3	21	21	0	1912	King Cove, Alaska	Unalaska, Alaska.
165518	do.	K. C. No. 4	21	21	0	1912	do.	Do.
165517	do.	K. C. No. 5	21	21	0	1912	do.	Do.
165516	do.	K. C. No. 6	25	25	0	1912	do.	Do.
165515	do.	K. C. No. 7	25	25	0	1912	do.	Do.
165392	Barge	K. & W. No. 7	61	61	0	1913	Seattle, Wash.	Seattle, Wash.
165509	Barge	Katherine Howard	583	583	0	1913	South Rondout, N. Y.	New York, N. Y.
165543	do.	Kenneth W. McNeil	578	578	1	1913	Kingston, N. Y.	Do.
165485	do.	Kenvil	466	466	1	1913	Tottenville, N. Y.	Do.
165406	Scow	L. No. 7	26	26	0	1913	Bellingham, Wash.	Seattle, Wash.
165407	do.	L. No. 8	26	26	0	1913	do.	Do.
165399	Barge	L. B. S. Co. No. 34	225	225	1	1913	Tottenville, N. Y.	New York, N. Y.
165436	do.	L. B. S. Co. No. 35	225	225	1	1913	do.	Do.
165437	do.	L. B. S. Co. No. 36	225	225	1	1913	do.	Do.
165438	do.	L. B. S. Co. No. 37	225	225	1	1913	do.	Do.
165447	do.	Lakeport	178	178	1	1913	Elizabethport, N. J.	Do.
165479	do.	Lawrence	370	325	2	1913	North Bend, Oreg.	Coos Bay, Oreg.
165529	do.	Leach Bros.	424	424	1	1913	Kingston, N. Y.	New York, N. Y.
165440	Scow	Lewis No. 1	24	24	0	1904	Port Blakeley, Wash.	Seattle, Wash.
165466	Canal boat	Lillie and Nellie	97	93	0	1881	Tonawanda, N. Y.	New York, N. Y.
165497	do.	Louis P. Fortin	105	99	1	1913	Watervliet, N. Y.	Albany, N. Y.
165431	Barge	M. B. Co. No. 14	269	269	0	1913	Mobile, Ala.	Galveston, Tex.
165498	Canal boat	Marie C. Hanley	108	100	1	1913	Whitehall, N. Y.	Albany, N. Y.
165387	Scow	Miriam	150	141	0	1900	South Rondout, N. Y.	Perth Amboy, N. J.
165391	Canal boat	Miriam A. Moorhead	102	96	1	1896	Buffalo, N. Y.	Albany, N. Y.
165512	Barge	Mocassin	473	473	1	1913	Elkton, Md.	Philadelphia, Pa.
165396	Barge	Monterev	229	229	1	1913	Brooklyn, N. Y.	New York, N. Y.
165443	Scow	Morse Bros. No. 1	20	20	1	1913	Bath, Me.	Bath, Me.
165486	do.	Morse Bros. No. 2	21	21	1	1913	do.	Do.
165510	do.	Myra C. Dobbins	15	8	1	1913	do.	Do.
165408	do.	Nero	11	11	0	1913	Ketchikan, Alaska	Ketchikan, Alaska.
165506	Barge	Newburgh	443	411	1	1913	Mariners Harbor, N. Y.	New York, N. Y.
165419	do.	No. 1	11	11	0	1913	Sunny Point, Alaska	Ketchikan, Alaska.
165513	Scow	No. 3 A	32	32	0	1912	Detroit, Mich.	Detroit, Mich.
165415	do.	No. 1913	368	368	1	1913	Manitowoc, Wis.	Manitowoc, Wis.
165416	do.	No. 1914	368	368	1	1913	do.	Do.
165507	Barge	Nyando	443	411	1	1913	Mariners Harbor, N. Y.	New York, N. Y.
165487	do.	O. D. No. 45	345	345	1	1913	Suffolk, Va.	Do.
165424	do.	O. D. No. 46	336	336	1	1913	do.	Do.
165482	Canal boat	Orville Griffin	57	53	1	1910	Hudson Falls, N. Y.	Albany, N. Y.
165427	Scow	P. F. & P. Co. No. 4	8	8	0	1913	Aberdeen, Wash.	Seattle, Wash.
165530	Barge	P. R. R. 460	431	431	0	1913	Perth Amboy, N. J.	New York, N. Y.
165532	do.	P. R. R. 463	429	429	1	1913	Brooklyn, N. Y.	Do.
165455	do.	P. S. B. & D. Co. No. 1	30	30	0	1913	Eastside, Oreg.	Empire, Oreg.
165501	Lighter	Pequosette	249	198	0	1913	Bath, Me.	Boston, Mass.
165476	Barge	Phoenix	293	293	1	1913	Brooklyn, N. Y.	New York, N. Y.
165484	Scow	PONTOON	476	405	2	1913	Cleveland, Ohio	Cleveland, Ohio.
165403	do.	Porter No. 21	27	27	0	1913	Anacortes, Wash.	Seattle, Wash.
165404	do.	Porter No. 22	27	27	0	1913	do.	Do.
165422	do.	Porter No. 23	27	27	0	1913	do.	Do.
165465	Barge	Red Eagle	448	448	1	1913	Kingston, N. Y.	New York, N. Y.
165544	do.	P. R. R. 270	251	251	2	1913	Fairfield, Md.	Do.
165429	do.	Rose No. 5	15	15	0	1913	Eagle Harbor, Wash.	Seattle, Wash.
165445	do.	Rose No. 6	26	26	0	1913	do.	Do.
165503	Canal boat	Rose E. Hanley	107	100	1	1901	Whitehall, N. Y.	Albany, N. Y.
165402	Scow	S. & F. Co. No. 20	166	155	3	1913	Perth Amboy, N. J.	Perth Amboy, N. J.
165471	do.	S. & F. Co. No. 21	166	155	3	1913	do.	Do.
165451	Barge	Sonoma	239	239	1	1913	Brooklyn, N. Y.	New York, N. Y.
165411	do.	Stockton	248	240	1	1913	do.	Do.
165535	do.	Suwannee	466	466	1	1913	Chesapeake City, Md.	Philadelphia, Pa.
165409	Scow	T. B. Co. No. 2	36	36	0	1913	Seattle, Wash.	Seattle, Wash.
165533	Barge	TAMESI	632	618	1	1918	Newport News, Va.	New York, N. Y.
165397	do.	Tango	231	231	1	1913	Lockmoor, La.	Morgan City, La.
165499	Canal boat	Thomas Colombe	104	97	1	1913	Waterford, N. Y.	Albany, N. Y.
165483	do.	Thomas Griffin	48	46	1	1910	Hudson Falls, N. Y.	Do.
165394	do.	Tuckahoe	466	466	1	1913	Chesapeake City, Md.	Philadelphia, Pa.

## UNRIGGED MERCHANT VESSELS OF THE UNITED STATES—OFFICIAL NUMBERS AWARDED JULY 1—DECEMBER 6, 1913—Contd.

Official No.	Class.	Name of vessel.	Gross tonnage.	Net onnage.	Crew.	When built.	Where built.	Home port (where permanent document issues).
165490	Canal boat.....	Tucson.....	283	283	1	1913	Brooklyn, N. Y.....	New York, N. Y.
165388	Scow.....	Tyrone.....	107	99	0	1898	South Rondout, N. Y.....	Perth Amboy, N. J.
165412	Dredge.....	U. D. Co. No. 2.....	469	469	35	1907	Galveston, Tex.....	Galveston, Tex.
165477	Barge.....	Uxmal.....	142	142	2	1913	Brunswick, Ga.....	New York, N. Y.
165470	.....do.....	W. A. Golden.....	402	402	1	1912	South Rondout, N. Y.....	Do.
165500	.....do.....	W. Ferdinand Armstrong.....	382	371	1	1913	Athens, N. Y.....	Albany, N. Y.
165430	.....do.....	Waco.....	152	152	1	1913	Kingston, N. Y.....	Do.
165389	.....do.....	Washoe.....	279	257	0	1908	Perth Amboy, N. J.....	Perth Amboy, N. J.
165439	.....do.....	Williams Line No. 21.....	209	209	1	1913	Brooklyn, N. Y.....	New York, N. Y.
165491	.....do.....	Willis G. Townes.....	579	579	1	1913	Rondout, N. Y.....	Do.

O







DEPARTMENT OF COMMERCE  
BUREAU OF NAVIGATION

---

SEAGOING VESSELS OF THE UNITED STATES

WITH

OFFICIAL NUMBERS AND SIGNAL LETTERS

1913

---

PART VI

OF THE

FORTY-FIFTH ANNUAL LIST OF MERCHANT VESSELS OF THE UNITED STATES  
FOR THE YEAR ENDED JUNE 30, 1913

[Printed exclusively for the instruction of captains of seagoing vessels of the United States]



WASHINGTON  
GOVERNMENT PRINTING OFFICE  
1913



# LETTER OF TRANSMITTAL.

---

DEPARTMENT OF COMMERCE,  
BUREAU OF NAVIGATION,  
*Washington, August 22, 1913.*

SIR: In compliance with the provisions of the act of Congress approved July 5, 1884, directing the Commissioner of Navigation to "annually prepare and publish a list of vessels of the United States belonging to the commercial marine, specifying the official number, signal letters, name, rig, tonnage, home port, and place and date of building of every vessel, distinguishing sailing vessels from such as are propelled by steam or other motive power," the forty-fifth annual list of such vessels has been submitted, it being the thirtieth annual list prepared by the Bureau of Navigation, and bringing the record of the merchant vessels of the United States down to June 30, 1913.

This volume constitutes Part VI, and is designed specially for the use of signal stations and masters of seagoing vessels. It contains the names of vessels having distinguishing signal letters, classed as follows:

Seagoing merchant vessels of the United States.  
Yachts.

Seagoing merchant vessels, arranged according to names of managing owners.

Vessels belonging to the Navy, the Quartermaster's Department, the Engineer Department, the Revenue-Cutter Service, the Lighthouse Service, the Coast and Geodetic Survey, and the Bureau of Fisheries.

Lists of merchant, Navy, Army, and revenue vessels equipped with radio apparatus, and stations belonging to the Army and Navy.

Information relating to merchant vessels is arranged as follows:

1. Official number of the vessel.
2. Signal letters.
3. Rig (*with decks and masts*).
4. Name.
5. Tonnage (*gross and net*).
6. Register dimensions (*length, breadth, and depth*).
7. Year of building.
8. Place of building.
9. Home port (*where permanent document issues*).
10. Name of the managing owner.

Signal letters are assigned to seagoing vessels of the United States, and upon application, made through a collector of customs, they will be granted to yachts, and, in particular cases, to other vessels, if necessary. Such letters afford the means of recognition by signals at sea.

Respectfully,

EUGENE TYLER CHAMBERLAIN,  
*Commissioner.*

To Hon. WILLIAM C. REDFIELD,  
*Secretary of Commerce.*





# RULES TO PREVENT COLLISIONS OF VESSELS.

[Department Circular No. 230. Supersedes Department Circular No. 158, Nov. 21, 1907.]

DEPARTMENT OF COMMERCE AND LABOR,  
OFFICE OF THE SECRETARY,  
Washington, June 27, 1911.

*To collectors of customs and others concerned:*

The attention of all persons concerned is invited to the rules to prevent collisions of vessels printed on the following pages (6 to 20).

In the left-hand column are printed the revised international rules. In the right-hand column are printed the rules for the navigation of rivers, harbors, and inland waters of the United States navigable by seagoing vessels.

The rules in this circular do not apply to the Great Lakes and connecting and tributary waters as far east as Montreal. Rules for those waters are distinct and are published in Department Circular No. 231.

The rules in this circular do not apply to the Red River of the North and rivers flowing into the Gulf of Mexico and their tributaries. To these waters the rules now in use, to be found in section 4233 of the Revised Statutes of the United States and its amendments, and rules made, pursuant to section 4412 of the Revised Statutes, by the Board of Supervising Inspectors of Steam Vessels, will continue in force.

Following these rules, on pages 21 to 23, are printed the lines of demarcation within which, after July 31, 1911, the inland rules of the right-hand column are applicable (except, as already noted, on the Red River of the North and rivers flowing into the Gulf of Mexico and their tributaries), and also the lines of demarcation of inland waters of the United States bordering on the Gulf of Mexico, where the pilot rules for western rivers apply.

Attention is directed to the definition common to both rules: "The words 'steam vessel' shall include any vessel propelled by machinery."

The act approved June 9, 1910, to amend laws for preventing collisions of vessels and to regulate equipment of certain motor boats on the navigable waters of the United States is printed on pages 24 and 25. These rules do not alter or amend the revised international rules in the left-hand columns on following pages. They do modify the inland rules in the right-hand columns so far as concerns motor boats, defined to include "every vessel propelled by machinery and not more than sixty-five feet in length except tugboats and towboats propelled by steam." The motor-boat law applies also to the Great Lakes and western rivers.

BENJ. S. CABLE, *Acting Secretary.*

**INTERNATIONAL RULES.****I.—ENACTING CLAUSE, SCOPE, AND PENALTY.**

*Be it enacted by the Senate and House of Representatives of the United States of America in Congress assembled, That the following regulations for preventing collisions at sea shall be followed by all public and private vessels of the United States upon the high seas and in all waters connected therewith, navigable by seagoing vessels.*

**ART. 30.** Nothing in these rules shall interfere with the operation of a special rule, duly made by local authority, relative to the navigation of any harbor, river, or inland waters.

**PRELIMINARY DEFINITIONS.**

In the following rules every steam vessel which is under sail and not under steam is to be considered a sailing vessel, and every vessel under steam, whether under sail or not, is to be considered a steam vessel.

The words "steam vessel" shall include any vessel propelled by machinery.

**INLAND RULES.****I.—ENACTING CLAUSE, SCOPE, AND PENALTY.**

*Whereas the provisions of chapter eight hundred and two of the laws of eighteen hundred and ninety, and the amendments thereto, adopting regulations for preventing collisions at sea [i. e., international rules of left-hand column], apply to all waters of the United States connected with the high seas navigable by seagoing vessels, except so far as the navigation of any harbor, river, or inland waters is regulated by special rules duly made by local authority; and*

*Whereas it is desirable that the regulations relating to the navigation of all harbors, rivers, and inland waters of the United States, except the Great Lakes and their connecting and tributary waters as far east as Montreal and the Red River of the North and rivers emptying into the Gulf of Mexico and their tributaries, shall be stated in one act: Therefore,*

*Be it enacted by the Senate and House of Representatives of the United States of America in Congress assembled, That the following regulations for preventing collisions shall be followed by all vessels navigating all harbors, rivers, and inland waters of the United States, except the Great Lakes and their connecting and tributary waters as far east as Montreal and the Red River of the North and rivers emptying into the Gulf of Mexico and their tributaries, and are hereby declared special rules duly made by local authority:*

**SEC. 3.** *That every pilot, engineer, mate, or master of any steam vessel, and every master or mate of any barge or canal boat, who neglects or refuses to observe the provisions of this act, or the regulations established in pursuance of the preceding section [see section 2, page 9], shall be liable to a penalty of fifty dollars, and for all damages sustained by any passenger in his person or baggage by such neglect or refusal: Provided, That nothing herein shall relieve any vessel, owner, or corporation from any liability incurred by reason of such neglect or refusal.*

**SEC. 4.** *That every vessel that shall be navigated without complying with the provisions of this act shall be liable to a penalty of two hundred dollars, one-half to go to the informer, for which sum the vessel so navigated shall be liable and may be seized and proceeded against by action in any district court of the United States having jurisdiction of the offense.*

**PRELIMINARY DEFINITIONS.**

*In the following rules every steam vessel which is under sail and not under steam is to be considered a sailing vessel, and every vessel under steam, whether under sail or not, is to be considered a steam vessel.*

*The words "steam vessel" shall include any vessel propelled by machinery.*

**INTERNATIONAL RULES.**

A vessel is "under way," within the meaning of these rules, when she is not at anchor, or made fast to the shore, or aground.

**II.—LIGHTS, AND SO FORTH.**

The word "visible" in these rules when applied to lights shall mean visible on a dark night with a clear atmosphere.

ARTICLE 1. The rules concerning lights shall be complied with in all weathers from sunset to sunrise, and during such time no other lights which may be mistaken for the prescribed lights shall be exhibited.

**STEAM VESSELS—MASTHEAD LIGHT.**

ART. 2. A steam vessel when under way shall carry—(a) On or in front of the foremast, or if a vessel without a foremast, then in the fore part of the vessel, at a height above the hull of not less than twenty feet, and if the breadth of the vessel exceeds twenty feet, then at a height above the hull not less than such breadth, so, however, that the light need not be carried at a greater height above the hull than forty feet, a bright white light, so constructed as to show an unbroken light over an arc of the horizon of twenty points of the compass, so fixed as to throw the light ten points on each side of the vessel, namely, from right ahead to two points abaft the beam on either side, and of such a character as to be visible at a distance of at least five miles.

**STEAM VESSELS—SIDE LIGHTS.**

(b) On the starboard side a green light so constructed as to show an unbroken light over an arc of the horizon of ten points of the compass, so fixed as to throw the light from right ahead to two points abaft the beam on the starboard side, and of such a character as to be visible at a distance of at least two miles.

(c) On the port side a red light so constructed as to show an unbroken light over an arc of the horizon of ten points of the compass, so fixed as to throw the light from right ahead to two points abaft the beam on the port side, and of such a character as to be visible at a distance of at least two miles.

(d) The said green and red side lights shall be fitted with inboard screens projecting at least three feet forward from the light, so as to prevent these lights from being seen across the bow.

**STEAM VESSELS—RANGE LIGHTS.**

(e) A steam vessel when under way may carry an additional white light similar in construction to the light mentioned in subdivision (a). These two lights shall be so placed in line with the keel that one shall be at least fifteen feet higher than the

**INLAND RULES.**

A vessel is "under way," within the meaning of these rules, when she is not at anchor, or made fast to the shore or aground.

**II.—LIGHTS, AND SO FORTH.**

The word "visible" in these rules, when applied to lights, shall mean visible on a dark night with a clear atmosphere.

ARTICLE 1. The rules concerning lights shall be complied with in all weathers from sunset to sunrise, and during such time no other lights which may be mistaken for the prescribed lights shall be exhibited.

**STEAM VESSELS—MASTHEAD LIGHT.**

ART. 2. A steam vessel when under way shall carry—(a) On or in the front of the foremast, or if a vessel without a foremast, then in the fore part of the vessel, a bright white light so constructed as to show an unbroken light over an arc of the horizon of twenty points of the compass, so fixed as to throw the light ten points on each side of the vessel, namely, from right ahead to two points abaft the beam on either side, and of such a character as to be visible at a distance of at least five miles.

**STEAM VESSELS—SIDE LIGHTS.**

(b) On the starboard side a green light so constructed as to show an unbroken light over an arc of the horizon of ten points of the compass, so fixed as to throw the light from right ahead to two points abaft the beam on the starboard side, and of such a character as to be visible at a distance of at least two miles.

(c) On the port side a red light so constructed as to show an unbroken light over an arc of the horizon of ten points of the compass, so fixed as to throw the light from right ahead to two points abaft the beam on the port side, and of such a character as to be visible at a distance of at least two miles.

(d) The said green and red side lights shall be fitted with inboard screens projecting at least three feet forward from the light, so as to prevent these lights from being seen across the bow.

**STEAM VESSELS—RANGE LIGHTS.**

(e) A seagoing steam vessel when under way may carry an additional white light similar in construction to the light mentioned in subdivision (a). These two lights shall be so placed in line with the keel that one shall be at least fifteen feet higher

**INTERNATIONAL RULES.**

other, and in such a position with reference to each other that the lower light shall be forward of the upper one. The vertical distance between these lights shall be less than the horizontal distance

**STEAM VESSELS WHEN TOWING.**

**ART. 3.** A steam vessel when towing another vessel shall, in addition to her side lights, carry two bright white lights in a vertical line one over the other, not less than six feet apart, and when towing more than one vessel shall carry an additional bright white light six feet above or below such lights, if the length of the tow measuring from the stern of the towing vessel to the stern of the last vessel towed exceeds six hundred feet. Each of these lights shall be of the same construction and character, and shall be carried in the same position as the white light mentioned in article two (a), excepting the additional light, which may be carried at a height of not less than fourteen feet above the hull.

Such steam vessel may carry a small white light abaft the funnel or aftermast for the vessel towed to steer by, but such light shall not be visible forward of the beam.

**SPECIAL LIGHTS.**

**ART. 4.** (a) A vessel which from any accident is not under command shall carry at the same height as a white light mentioned in article two (a), where they can best be seen, and if a steam vessel in lieu of that light, two red lights, in a vertical line one over the other, not less than six feet apart, and of such a character as to be visible all around the horizon at a distance of at least two miles; and shall by day carry in a vertical line, one over the other, not less than six feet apart, where they can best be seen, two black balls or shapes, each two feet in diameter.

(b) A vessel employed in laying or in picking up a telegraph cable shall carry in the same position as the white light mentioned in article two (a), and if a steam vessel in lieu of that light, three lights in a vertical line, one over the other, not less than six feet apart. The highest and lowest of these lights shall be red, and the middle light shall be white, and they shall be of such a character as to be visible all around the horizon, at a distance of at least two miles. By day she shall carry in a vertical line, one over the other, not less than six

**INLAND RULES.**

*than the other, and in such a position with reference to each other that the lower light shall be forward of the upper one. The vertical distance between these lights shall be less than the horizontal distance.*

(f) *All steam vessels (except seagoing vessels and ferryboats), shall carry in addition to green and red lights required by article two (b), (c), and screens as required by article two (d), a central range of two white lights; the after light being carried at an elevation at least fifteen feet above the light at the head of the vessel. The headlight shall be so constructed as to show an unbroken light through twenty points of the compass, namely, from right ahead to two points abaft the beam on either side of the vessel, and the after light so as to show all around the horizon.*

**STEAM VESSELS WHEN TOWING.**

**ART. 3.** *A steam vessel when towing another vessel shall, in addition to her side lights, carry two bright white lights in a vertical line one over the other not less than three feet apart, and when towing more than one vessel shall carry an additional bright white light three feet above or below such lights, if the length of the tow measuring from the stern of the towing vessel to the stern of the last vessel towed exceeds six hundred feet. Each of these lights shall be of the same construction and character, and shall be carried in the same position as the white light mentioned in article two (a) or the after range light mentioned in article two (f).*

*Such steam vessel may carry a small white light abaft the funnel or aftermast for the vessel towed to steer by, but such light shall not be visible forward of the beam.*

**INTERNATIONAL RULES.**

feet apart, where they can best be seen, three shapes not less than two feet in diameter, of which the highest and lowest shall be globular in shape and red in color, and the middle one diamond in shape and white.

(c) The vessels referred to in this article, when not making way through the water, shall not carry the side lights, but when making way shall carry them.

(d) The lights and shapes required to be shown by this article are to be taken by other vessels as signals that the vessel showing them is not under command and can not therefore get out of the way.

These signals are not signals of vessels in distress and requiring assistance. Such signals are contained in article thirty-one.

**LIGHTS FOR SAILING VESSELS AND VESSELS IN TOW.**

ART. 5 A sailing vessel under way and any vessel being towed shall carry the same lights as are prescribed by article two for a steam vessel under way, with the exception of the white lights mentioned therein, which they shall never carry.

**LIGHTS FOR SMALL VESSELS.**

ART. 6. Whenever, as in the case of small vessels under way during bad weather, the green and red side lights can not be fixed, these lights shall be kept at hand, lighted and ready for use; and shall, on the approach of or to other vessels, be exhibited on their respective sides in sufficient time to prevent collision, in such manner as to make them most visible, and so that the green light shall not be seen on the port side nor the red light on the starboard side, nor, if practicable, more than two points abaft the beam on their respective sides. To make the use of these portable lights more certain and easy the lanterns containing them shall each be painted outside with the color of the light they respectively contain, and shall be provided with proper screens.

**INLAND RULES.****LIGHTS FOR SAILING VESSELS AND VESSELS IN TOW.**

ART. 5. A sailing vessel under way or being towed shall carry the same lights as are prescribed by article two for a steam vessel under way, with the exception of the white lights mentioned therein, which they shall never carry.

**LIGHTS FOR FERRYBOATS, BARGES, AND CANAL BOATS IN TOW.**

SEC. 2. That the supervising inspectors of steam vessels and the Supervising Inspector-General shall establish such rules to be observed by steam vessels in passing each other and as to the lights to be carried by ferryboats and by barges and canal boats when in tow of steam vessels, not inconsistent with the provisions of this act, as they from time to time may deem necessary for safety, which rules, when approved by the Secretary of Commerce and Labor, are hereby declared special rules duly made by local authority, as provided for in article thirty of chapter eight hundred and two of the laws of eighteen hundred and ninety. Two printed copies of such rules shall be furnished to such ferryboats and steam vessels, which rules shall be kept posted up in conspicuous places in such vessels.

**LIGHTS FOR SMALL VESSELS.**

ART. 6. Whenever, as in the case of vessels of less than ten gross tons under way during bad weather, the green and red side lights can not be fixed, these lights shall be kept at hand, lighted and ready for use; and shall, on the approach of or to other vessels, be exhibited on their respective sides in sufficient time to prevent collision, in such manner as to make them most visible, and so that the green light shall not be seen on the port side nor the red light on the starboard side, nor, if practicable, more than two points abaft the beam on their respective sides. To make the use of these portable lights more certain and easy the lanterns containing them shall each be painted outside with the color of the light they respectively contain, and shall be provided with proper screens.



**INTERNATIONAL RULES.****LIGHTS FOR SMALL STEAM AND SAIL VESSELS AND OPEN BOATS.**

**ART. 7.** Steam vessels of less than forty, and vessels under oars or sails of less than twenty tons gross tonnage, respectively, and rowing boats, when under way, shall not be required to carry the lights mentioned in article two (a), (b), and (c), but if they do not carry them they shall be provided with the following lights:

First. Steam vessels of less than forty tons shall carry—

(a) In the fore part of the vessel, or on or in front of the funnel, where it can best be seen, and at a height above the gunwale of not less than nine feet, a bright white light constructed and fixed as prescribed in article two (a), and of such a character as to be visible at a distance of at least two miles.

(b) Green and red side lights constructed and fixed as prescribed in article two (b) and (c), and of such a character as to be visible at a distance of at least one mile, or a combined lantern showing a green light and a red light from right ahead to two points abaft the beam on their respective sides. Such lanterns shall be carried not less than three feet below the white light.

Second. Small steamboats, such as are carried by seagoing vessels, may carry the white light at a less height than nine feet above the gunwale, but it shall be carried above the combined lantern mentioned in subdivision one (b).

Third. Vessels under oars or sails of less than twenty tons shall have ready at hand a lantern with a green glass on one side and a red glass on the other, which, on the approach of or to other vessels, shall be exhibited in sufficient time to prevent collision, so that the green light shall not be seen on the port side nor the red light on the starboard side.

Fourth. Rowing boats, whether under oars or sail, shall have ready at hand a lantern showing a white light which shall be temporarily exhibited in sufficient time to prevent collision.

The vessels referred to in this article shall not be obliged to carry the lights prescribed by article four (a) and article eleven, last paragraph.

**LIGHTS FOR PILOT VESSELS.**

**ART. 8.** Pilot vessels when engaged on their station on pilotage duty shall not show the lights required for other vessels, but shall carry a white light at the masthead, visible all around the horizon, and shall also exhibit a flare-up light or flare-up lights at short intervals, which shall never exceed fifteen minutes.

On the near approach of or to other vessels they shall have their side lights lighted, ready for use, and shall flash or show them at short intervals, to indicate the direction in which they are heading, but the green light shall not be shown on the port side, nor the red light on the starboard side.

A pilot vessel of such a class as to be obliged to go alongside of a vessel to put a pilot on board

**INLAND RULES.**

**ART. 7.** Rowing boats, whether under oars or sail, shall have ready at hand a lantern showing a white light which shall be temporarily exhibited in sufficient time to prevent collision.

**LIGHTS FOR PILOT VESSELS.**

**ART. 8.** Pilot vessels when engaged on their stations on pilotage duty shall not show the lights required for other vessels, but shall carry a white light at the masthead, visible all around the horizon, and shall also exhibit a flare-up light or flare-up lights at short intervals, which shall never exceed fifteen minutes.

On the near approach of or to other vessels they shall have their side lights lighted, ready for use, and shall flash or show them at short intervals, to indicate the direction in which they are heading, but the green light shall not be shown on the port side, nor the red light on the starboard side.

A pilot vessel of such a class as to be obliged to go alongside of a vessel to put a pilot on board

## INTERNATIONAL RULES.

may show the white light instead of carrying it at the masthead, and may, instead of the colored lights above mentioned, have at hand, ready for use, a lantern with a green glass on the one side and a red glass on the other, to be used as prescribed above.

Pilot vessels, when not engaged on their station on pilotage duty, shall carry lights similar to those of other vessels of their tonnage.

A steam pilot vessel, when engaged on her station on pilotage duty and in waters of the United States, and not at anchor, shall, in addition to the lights required for all pilot boats, carry, at a distance of eight feet below her white masthead light, a red light, visible all around the horizon and of such a character as to be visible on a dark night with a clear atmosphere at a distance of at least two miles, and also the colored side lights required to be carried by vessels when under way.

When engaged on her station on pilotage duty and in waters of the United States, and at anchor, she shall carry, in addition to the lights required for all pilot boats, the red light above mentioned, but not the colored side lights. When not engaged on her station on pilotage duty, she shall carry the same lights as other steam vessels.

## LIGHTS, ETC., OF FISHING VESSELS.

ART. 9. Fishing vessels and fishing boats, when under way and when not required by this article to carry or show the lights hereinafter specified, shall carry or show the lights prescribed for vessels of their tonnage under way.

(a) Open boats, by which is to be understood boats not protected from the entry of sea water by means of a continuous deck, when engaged in any fishing at night, with outlying tackle extending not more than one hundred and fifty feet horizontally from the boat into the seaway, shall carry one all-round white light.

Open boats, when fishing at night, with outlying tackle extending more than one hundred and fifty feet horizontally from the boat into the seaway, shall carry one all-round white light, and in addition, on approaching or being approached by other vessels, shall show a second white light at least three feet below the first light and at a horizontal distance of at least five feet away from it in the direction in which the outlying tackle is attached.

(b) Vessels and boats, except open boats as defined in subdivision (a), when fishing with drift nets, shall, so long as the nets are wholly or partly in the water, carry two white lights where they can best be seen. Such lights shall be placed so that the vertical distance between them shall be not less than six feet and not more than fifteen feet, and so that the horizontal distance between them, measured in a line with the keel, shall be not less than five feet and not more than ten feet. The lower of these two lights shall be in the direction of the nets, and both of them shall be of such a character as to show all around the horizon, and to be visible at a distance of not less than three miles.

Within the Mediterranean Sea and in the seas bor-

## INLAND RULES.

may show the white light instead of carrying it at the masthead, and may, instead of the colored lights above mentioned, have at hand, ready for use, a lantern with a green glass on the one side and a red glass on the other, to be used as prescribed above.

Pilot vessels, when not engaged on their station on pilotage duty, shall carry lights similar to those of other vessels of their tonnage.

A steam pilot vessel, when engaged on her station on pilotage duty and in waters of the United States, and not at anchor, shall, in addition to the lights required for all pilot boats, carry, at a distance of eight feet below her white masthead light, a red light, visible all around the horizon and of such a character as to be visible on a dark night with a clear atmosphere at a distance of at least two miles, and also the colored side lights required to be carried by vessels when under way.

When engaged on her station on pilotage duty and in waters of the United States, and at anchor, she shall carry, in addition to the lights required for all pilot boats, the red light above mentioned, but not the colored side lights. When not engaged on her station on pilotage duty, she shall carry the same lights as other steam vessels.

## LIGHTS, ETC., OF FISHING VESSELS.

ART. 9. (a) Fishing vessels of less than ten gross tons, when under way and when not having their nets, trawls, dredges, or lines in the water, shall not be obliged to carry the colored side lights; but every such vessel shall, in lieu thereof, have ready at hand a lantern with a green glass on one side and a red glass on the other side, and on approaching to or being approached by another vessel such lantern shall be exhibited in sufficient time to prevent collision, so that the green light shall not be seen on the port side nor the red light on the starboard side.

(b) All fishing vessels and fishing boats of ten gross tons or upward, when under way and when not having their nets, trawls, dredges, or lines in the water, shall carry and show the same lights as other vessels under way.

(c) All vessels, when trawling, dredging, or fishing with any kind of drag nets or lines, shall exhibit, from some part of the vessel where they can be best seen, two lights. One of these lights shall be red and the other shall be white. The red light shall be above the white light, and shall be at a vertical distance from it of not less than six feet and not more than twelve feet; and the horizontal distance between them, if any, shall not be more than ten feet. These two lights shall be of such a character and contained in lanterns of such construction as to be visible all round the horizon, the white light a distance of not less than three miles and the red light of not less than two miles.

## LIGHTS FOR RAFTS, OR OTHER CRAFT NOT PROVIDED FOR.

(d) Rafts, or other water craft not herein provided for, navigating by hand power, horse power, or by the current of the river, shall carry one or more good

**INTERNATIONAL RULES.**

dering the coasts of Japan and Korea sailing fishing vessels of less than twenty tons gross tonnage shall not be obliged to carry the lower of these two lights. Should they, however, not carry it, they shall show in the same position (in the direction of the net or gear) a white light, visible at a distance of not less than one sea mile, on the approach of or to other vessels.

(c) Vessels and boats, except open boats as defined in subdivision (a), when line fishing with their lines out and attached to or hauling their lines, and when not at anchor or stationary within the meaning of subdivision (h), shall carry the same lights as vessels fishing with drift nets. When shooting lines, or fishing with towing lines, they shall carry the lights prescribed for a steam or sailing vessel under way, respectively.

Within the Mediterranean Sea and in the seas bordering the coasts of Japan and Korea sailing fishing vessels of less than twenty tons gross tonnage shall not be obliged to carry the lower of these two lights. Should they, however, not carry it, they shall show in the same position (in the direction of the lines) a white light, visible at a distance of not less than one sea mile on the approach of or to other vessels.

(d) Vessels when engaged in trawling, by which is meant the dragging of an apparatus along the bottom of the sea—

First. If steam vessels, shall carry in the same position as the white light mentioned in article two (a) a tri-colored lantern so constructed and fixed as to show a white light from right ahead to two points on each bow, and a green light and a red light over an arc of the horizon from two points on each bow to two points abaft the beam on the starboard and port sides, respectively; and not less than six nor more than twelve feet below the tri-colored lantern a white light in a lantern, so constructed as to show a clear, uniform, and unbroken light all around the horizon.

Second. If sailing vessels, shall carry a white light in a lantern, so constructed as to show a clear, uniform, and unbroken light all around the horizon, and shall also, on the approach of or to other vessels, show where it can best be seen a white flare-up light or torch in sufficient time to prevent collision.

All lights mentioned in subdivision (d) first and second shall be visible at a distance of at least two miles.

(e) Oyster dredgers and other vessels fishing with dredge nets shall carry and show the same lights as trawlers.

(f) Fishing vessels and fishing boats may at any time use a flare-up light in addition to the lights which they are by this article required to carry and show, and they may also use working lights.

(g) Every fishing vessel and every fishing boat under one hundred and fifty feet in length, when at anchor, shall exhibit a white light visible all around the horizon at a distance of at least one mile.

Every fishing vessel of one hundred and fifty feet in length or upward, when at anchor, shall exhibit

**INLAND RULES.**

*white lights, which shall be placed in such manner as shall be prescribed by the Board of Supervising Inspectors of Steam Vessels.*

**INTERNATIONAL RULES.**

a white light visible all around the horizon at a distance of at least one mile, and shall exhibit a second light as provided for vessels of such length by article eleven.

Should any such vessel, whether under one hundred and fifty feet in length or of one hundred and fifty feet in length or upward, be attached to a net or other fishing gear, she shall on the approach of other vessels show an additional white light at least three feet below the anchor light, and at a horizontal distance of at least five feet away from it in the direction of the net or gear.

(h) If a vessel or boat when fishing becomes stationary in consequence of her gear getting fast to a rock or other obstruction, she shall in daytime haul down the day signal required by subdivision (k); at night show the light or lights prescribed for a vessel at anchor; and during fog, mist, falling snow, or heavy rainstorms make the signal prescribed for a vessel at anchor. (See subdivision (d) and the last paragraph of article fifteen.)

(i) In fog, mist, falling snow, or heavy rain storms drift-net vessels attached to their nets, and vessels when trawling, dredging, or fishing with any kind of drag net, and vessels line fishing with their lines out, shall, if of twenty tons gross tonnage or upward, respectively, at intervals of not more than one minute make a blast; if steam vessels, with the whistle or siren, and if sailing vessels, with the fog-horn, each blast to be followed by ringing the bell. Fishing vessels and boats of less than twenty tons gross tonnage shall not be obliged to give the above-mentioned signals; but if they do not, they shall make some other efficient sound signal at intervals of not more than one minute.

(k) All vessels or boats fishing with nets or lines or trawls, when under way, shall in daytime indicate their occupation to an approaching vessel by displaying a basket or other efficient signal where it can best be seen. If vessels or boats at anchor have their gear out, they shall, on the approach of other vessels, show the same signal on the side on which those vessels can pass.

The vessels required by this article to carry or show the lights hereinbefore specified shall not be obliged to carry the lights prescribed by article four (a) and the last paragraph of article eleven.

**LIGHTS FOR AN OVERTAKEN VESSEL.**

**ART. 10.** A vessel which is being overtaken by another shall show from her stern to such last-mentioned vessel a white light or a flare-up light.

The white light required to be shown by this article may be fixed and carried in a lantern, but in such case the lantern shall be so constructed, fitted, and screened that it shall throw an unbroken light over an arc of the horizon of twelve points of the compass, namely, for six points from right aft on each side of the vessel, so as to be visible at a distance of at least one mile. Such light shall be carried as nearly as practicable on the same level as the side lights.

**INLAND RULES.****LIGHTS FOR AN OVERTAKEN VESSEL.**

**ART. 10.** *A vessel which is being overtaken by another, except a steam vessel with an after range light showing all around the horizon, shall show from her stern to such last-mentioned vessel a white light or a flare-up light.*

**INTERNATIONAL RULES.****ANCHOR LIGHTS.**

**ART. 11.** A vessel under one hundred and fifty feet in length when at anchor shall carry forward, where it can best be seen, but at a height not exceeding twenty feet above the hull, a white light, in a lantern so constructed as to show a clear, uniform, and unbroken light visible all around the horizon at a distance of at least one mile.

A vessel of one hundred and fifty feet or upwards in length when at anchor shall carry in the forward part of the vessel, at a height of not less than twenty and not exceeding forty feet above the hull, one such light, and at or near the stern of the vessel, and at such a height that it shall be not less than fifteen feet lower than the forward light, another such light.

The length of a vessel shall be deemed to be the length appearing in her certificate of registry.

A vessel aground in or near a fairway shall carry the above light or lights and the two red lights prescribed by article four (a).

**SPECIAL SIGNALS.**

**ART. 12.** Every vessel may, if necessary in order to attract attention, in addition to the lights which she is by these rules required to carry, show a flare-up light or use any detonating signal that can not be mistaken for a distress signal.

**NAVAL LIGHTS AND RECOGNITION SIGNALS.**

**ART. 13.** Nothing in these rules shall interfere with the operation of any special rules made by the Government of any nation with respect to additional station and signal lights for two or more ships of war or for vessels sailing under convoy, or with the exhibition of recognition signals adopted by ship-owners, which have been authorized by their respective Governments, and duly registered and published.

**STEAM VESSEL UNDER SAIL BY DAY.**

**ART. 14.** A steam vessel proceeding under sail only, but having her funnel up, shall carry in daytime, forward, where it can best be seen, one black ball or shape two feet in diameter.

**III.—SOUND SIGNALS FOR FOG, AND SO FORTH.****PRELIMINARY.**

**ART. 15.** All signals prescribed by this article for vessels under way shall be given:

First. By "steam vessels" on the whistle or siren.

Second. By "sailing vessels" and "vessels towed" on the fog horn.

The words "prolonged blast" used in this article shall mean a blast of from four to six seconds duration.

A steam vessel shall be provided with an efficient whistle or siren, sounded by steam or by some substitute for steam, so placed that the sound may not

**INLAND RULES.****ANCHOR LIGHTS.**

**ART. 11.** A vessel under one hundred and fifty feet in length when at anchor shall carry forward, where it can best be seen, but at a height not exceeding twenty feet above the hull, a white light, in a lantern so constructed as to show a clear, uniform, and unbroken light visible all around the horizon at a distance of at least one mile.

A vessel of one hundred and fifty feet or upwards in length when at anchor shall carry in the forward part of the vessel, at a height of not less than twenty and not exceeding forty feet above the hull, one such light, and at or near the stern of the vessel, and at such a height that it shall be not less than fifteen feet lower than the forward light, another such light.

The length of a vessel shall be deemed to be the length appearing in her certificate of registry.

**SPECIAL SIGNALS.**

**ART. 12.** Every vessel may, if necessary in order to attract attention, in addition to the lights which she is by these rules required to carry, show a flare-up light or use any detonating signal that can not be mistaken for a distress signal.

**NAVAL LIGHTS AND RECOGNITION SIGNALS.**

**ART. 13.** Nothing in these rules shall interfere with the operation of any special rules made by the Government of any nation with respect to additional station and signal lights for two or more ships of war or for vessels sailing under convoy, or with the exhibition of recognition signals adopted by ship-owners, which have been authorized by their respective Governments, and duly registered and published.

**STEAM VESSEL UNDER SAIL BY DAY.**

**ART. 14.** A steam vessel proceeding under sail only, but having her funnel up, may carry in daytime, forward, where it can best be seen, one black ball or shape two feet in diameter.

**III.—SOUND SIGNALS FOR FOG, AND SO FORTH.****PRELIMINARY.**

**ART. 15.** All signals prescribed by this article for vessels under way shall be given:

1. By "steam vessels" on the whistle or siren.

2. By "sailing vessels" and "vessels towed" on the fog horn.

The words "prolonged blast" used in this article shall mean a blast of from four to six seconds duration.

A steam vessel shall be provided with an efficient whistle or siren, sounded by steam or by some substitute for steam, so placed that the sound may not



**INTERNATIONAL RULES.**

be intercepted by any obstruction, and with an efficient fog horn, to be sounded by mechanical means, and also with an efficient bell. In all cases where the rules require a bell to be used a drum may be substituted on board Turkish vessels, or a gong where such articles are used on board small seagoing vessels. A sailing vessel of twenty tons gross tonnage or upward shall be provided with a similar fog-horn and bell.

In fog, mist, falling snow, or heavy rain storms, whether by day or night, the signals described in this article shall be used as follows, namely:

**STEAM VESSEL UNDER WAY.**

(a) A steam vessel having way upon her shall sound, at intervals of not more than two minutes, a prolonged blast.

(b) A steam vessel under way, but stopped, and having no way upon her, shall sound, at intervals of not more than two minutes, two prolonged blasts, with an interval of about one second between.

**SAIL VESSEL UNDER WAY.**

(c) A sailing vessel under way shall sound, at intervals of not more than one minute, when on the starboard tack, one blast; when on the port tack, two blasts in succession, and when with the wind abaft the beam, three blasts in succession.

**VESSELS AT ANCHOR OR NOT UNDER WAY.**

(d) A vessel when at anchor shall, at intervals of not more than one minute, ring the bell rapidly for about five seconds.

**VESSELS TOWING OR TOWED.**

(e) A vessel when towing, a vessel employed in laying or in picking up a telegraph cable, and a vessel under way, which is unable to get out of the way of an approaching vessel through being not under command, or unable to maneuver as required by the rules, shall, instead of the signals prescribed in subdivisions (a) and (c) of this article, at intervals of not more than two minutes, sound three blasts in succession, namely: One prolonged blast followed by two short blasts. A vessel towed may give this signal and she shall not give any other.

**SMALL SAILING VESSELS AND BOATS.**

Sailing vessels and boats of less than twenty tons gross tonnage shall not be obliged to give the above-mentioned signals, but, if they do not, they shall make some other efficient sound signal at intervals of not more than one minute.

**SPEED IN FOG.**

ART. 16. Every vessel shall, in fog, mist, falling snow, or heavy rain storms, go at a moderate speed, having careful regard to the existing circumstances and conditions.

**INLAND RULES.**

be intercepted by any obstruction, and with an efficient fog horn; also with an efficient bell. A sailing vessel of twenty tons gross tonnage or upward shall be provided with a similar fog horn and bell.

In fog, mist, falling snow, or heavy rain storms, whether by day or night, the signals described in this article shall be used as follows, namely:

**STEAM VESSEL UNDER WAY.**

(a) A steam vessel under way shall sound, at intervals of not more than one minute, a prolonged blast.

**SAIL VESSEL UNDER WAY.**

(c) A sailing vessel under way shall sound, at intervals of not more than one minute, when on the starboard tack, one blast; when on the port tack, two blasts in succession, and when with the wind abaft the beam, three blasts in succession.

**VESSELS AT ANCHOR OR NOT UNDER WAY.**

(d) A vessel when at anchor shall, at intervals of not more than one minute, ring the bell rapidly for about five seconds.

**VESSELS TOWING OR TOWED.**

(e) A steam vessel when towing, shall, instead of the signals prescribed in subdivision (a) of this article, at intervals of not more than one minute, sound three blasts in succession, namely, one prolonged blast followed by two short blasts. A vessel towed may give this signal and she shall not give any other.

**RAFTS, OR OTHER CRAFT NOT PROVIDED FOR.**

(f) All rafts or other water craft, not herein provided for, navigating by hand power, horse power, or by the current of the river, shall sound a blast of the foghorn, or equivalent signal, at intervals of not more than one minute.

**SPEED IN FOG.**

ART. 16. Every vessel shall, in fog, mist, falling snow, or heavy rain storms, go at a moderate speed, having careful regard to the existing circumstances and conditions.

## INTERNATIONAL RULES.

A steam vessel, hearing, apparently forward of her beam, the fog signal of a vessel the position of which is not ascertained shall, so far as the circumstances of the case admit, stop her engines, and then navigate with caution until danger of collision is over.

### IV.—STEERING AND SAILING RULES.

#### PRELIMINARY.

Risk of collision can, when circumstances permit, be ascertained by carefully watching the compass bearing of an approaching vessel. If the bearing does not appreciably change, such risk should be deemed to exist.

#### SAILING VESSELS.

ART. 17. When two sailing vessels are approaching one another, so as to involve risk of collision, one of them shall keep out of the way of the other, as follows, namely:

- (a) A vessel which is running free shall keep out of the way of a vessel which is closehauled.
- (b) A vessel which is closehauled on the port tack shall keep out of the way of a vessel which is closehauled on the starboard tack.
- (c) When both are running free, with the wind on different sides, the vessel which has the wind on the port side shall keep out of the way of the other.
- (d) When both are running free, with the wind on the same side, the vessel which is to the windward shall keep out of the way of the vessel which is to the leeward.
- (e) A vessel which has the wind aft shall keep out of the way of the other vessel.

#### STEAM VESSELS.

ART. 18. When two steam vessels are meeting end on, or nearly end on, so as to involve risk of collision, each shall alter her course to starboard, so that each may pass on the port side of the other.

This article only applies to cases where vessels are meeting end on, or nearly end on, in such a manner as to involve risk of collision, and does not apply to two vessels which must, if both keep on their respective courses, pass clear of each other.

The only cases to which it does apply are when each of the two vessels is end on, or nearly end

## INLAND RULES.

A steam vessel, hearing, apparently forward of her beam, the fog signal of a vessel the position of which is not ascertained shall, so far as the circumstances of the case admit, stop her engines, and then navigate with caution until danger of collision is over.

### IV.—STEERING AND SAILING RULES.

#### PRELIMINARY.

Risk of collision can, when circumstances permit, be ascertained by carefully watching the compass bearing of an approaching vessel. If the bearing does not appreciably change, such risk should be deemed to exist.

#### SAILING VESSELS.

ART. 17. When two sailing vessels are approaching one another, so as to involve risk of collision, one of them shall keep out of the way of the other, as follows, namely:

- (a) A vessel which is running free shall keep out of the way of a vessel which is closehauled.
- (b) A vessel which is closehauled on the port tack shall keep out of the way of a vessel which is closehauled on the starboard tack.
- (c) When both are running free, with the wind on different sides, the vessel which has the wind on the port side shall keep out of the way of the other.
- (d) When both are running free, with the wind on the same side, the vessel which is to the windward shall keep out of the way of the vessel which is to the leeward.
- (e) A vessel which has the wind aft shall keep out of the way of the other vessel.

#### STEAM VESSELS.

ART. 18. RULE I. When steam vessels are approaching each other head and head—that is, end on, or nearly so—it shall be the duty of each to pass on the port side of the other; and either vessel shall give, as a signal of her intention, one short and distinct blast of her whistle, which the other vessel shall answer promptly by a similar blast of her whistle, and thereupon such vessels shall pass on the port side of each other. But if the courses of such vessels are so far on the starboard of each other as not to be considered as meeting head and head, either vessel shall immediately give two short and distinct blasts of her whistle, which the other vessel shall answer promptly by two similar blasts of her whistle, and they shall pass on the starboard side of each other.

The foregoing only applies to cases where vessels are meeting end on, or nearly end on, in such a manner as to involve risk of collision; in other words, to cases in which, by day, each vessel sees the masts of the other in a line, or nearly in a line, with her own, and by night to cases in which each vessel is in such a position as to see both the sidelights of the other.

**INTERNATIONAL RULES.**

on to the other; in other words, to cases in which, by day, each vessel sees the masts of the other in a line, or nearly in a line, with her own; and by night, to cases in which each vessel is in such a position as to see both the side-lights of the other.

It does not apply by day to cases in which a vessel sees another ahead crossing her own course; or by night, to cases where the red light of one vessel is opposed to the red light of the other, or where the green light of one vessel is opposed to the green light of the other, or where a red light without a green light, or a green light without a red light, is seen ahead, or where both green and red lights are seen anywhere but ahead.

**INLAND RULES.**

*It does not apply by day to cases in which a vessel sees another ahead crossing her own course, or by night to cases where the red light of one vessel is opposed to the red light of the other, or where the green light of one vessel is opposed to the green light of the other, or where a red light without a green light or a green light without a red light, is seen ahead, or where both green and red lights are seen anywhere but ahead.*

**RULE III.** *If, when steam vessels are approaching each other, either vessel fails to understand the course or intention of the other, from any cause, the vessel so in doubt shall immediately signify the same by giving several short and rapid blasts, not less than four, of the steam whistle.*

**RULE V.** *Whenever a steam vessel is nearing a short bend or curve in the channel, where, from the height of the banks or other cause, a steam vessel approaching from the opposite direction can not be seen for a distance of half a mile, such steam vessel, when she shall have arrived within half a mile of such curve or bend, shall give a signal by one long blast of the steam whistle, which signal shall be answered by a similar blast given by any approaching steam vessel that may be within hearing. Should such signal be so answered by a steam vessel upon the farther side of such bend, then the usual signals for meeting and passing shall immediately be given and answered; but, if the first alarm signal of such vessel be not answered, she is to consider the channel clear and govern herself accordingly.*

*When steam vessels are moved from their docks or berths, and other boats are liable to pass from any direction toward them, they shall give the same signal as in the case of vessels meeting at a bend, but immediately after clearing the berths so as to be fully in sight they shall be governed by the steering and sailing rules.*

**RULE VIII.** *When steam vessels are running in the same direction, and the vessel which is astern shall desire to pass on the right or starboard hand of the vessel ahead, she shall give one short blast of the steam whistle, as a signal of such desire, and if the vessel ahead answers with one blast, she shall put her helm to port; or if she shall desire to pass on the left or port side of the vessel ahead, she shall give two short blasts of the steam whistle as a signal of such desire, and if the vessel ahead answers with two blasts, shall put her helm to starboard; or if the vessel ahead does not think it safe for the vessel astern to attempt to pass at that point, she shall immediately signify the same by giving several short and rapid blasts of the steam whistle, not less than four, and under no circumstances shall the vessel astern attempt to pass the vessel ahead until such time as they have reached a point where it can be safely done,*

**INTERNATIONAL RULES.****TWO STEAM VESSELS CROSSING.**

**ART. 19.** When two steam vessels are crossing, so as to involve risk of collision, the vessel which has the other on her own starboard side shall keep out of the way of the other.

**STEAM VESSEL SHALL KEEP OUT OF THE WAY OF SAILING VESSEL.**

**ART. 20.** When a steam vessel and a sailing vessel are proceeding in such directions as to involve risk of collision, the steam vessel shall keep out of the way of the sailing vessel.

**COURSE AND SPEED.**

**ART. 21.** Where, by any of these rules, one of two vessels is to keep out of the way, the other shall keep her course and speed.

Note—When, in consequence of thick weather or other causes, such vessel finds herself so close that collision can not be avoided by the action of the giving-way vessel alone, she also shall take such action as will best aid to avert collision. [See articles twenty-seven and twenty-nine.]

**CROSSING AHEAD.**

**ART. 22.** Every vessel which is directed by these rules to keep out of the way of another vessel shall, if the circumstances of the case admit, avoid crossing ahead of the other.

**INLAND RULES.**

when said vessel ahead shall signify her willingness by blowing the proper signals. The vessel ahead shall in no case attempt to cross the bow or crowd upon the course of the passing vessel.

**RULE IX.** The whistle signals provided in the rules under this article, for steam vessels meeting, passing, or overtaking, are never to be used except when steamers are in sight of each other, and the course and position of each can be determined in the daytime by a sight of the vessel itself, or by night by seeing its signal lights. In fog, mist, falling snow, or heavy rain storms, when vessels can not see each other, fog signals only must be given.

**SUPPLEMENTARY REGULATIONS.**

**SEC. 2.** That the supervising inspectors of steam-vessels and the Supervising Inspector-General shall establish such rules to be observed by steam vessels in passing each other and as to the lights to be carried by ferryboats and by barges and canal boats when in tow of steam vessels, not inconsistent with the provisions of this act, as they from time to time may deem necessary for safety, which rules when approved by the Secretary of Commerce and Labor, are hereby declared special rules duly made by local authority, as provided for in article thirty of chapter eight hundred and two of the laws of eighteen hundred and ninety. Two printed copies of such rules shall be furnished to such ferryboats and steam vessels, which rules shall be kept posted up in conspicuous places in such vessels.

**TWO STEAM VESSELS CROSSING.**

**ART. 19.** When two steam vessels are crossing, so as to involve risk of collision, the vessel which has the other on her own starboard side shall keep out of the way of the other.

**STEAM VESSEL SHALL KEEP OUT OF THE WAY OF SAILING VESSEL.**

**ART. 20.** When a steam vessel and a sailing vessel are proceeding in such directions as to involve risk of collision, the steam vessel shall keep out of the way of the sailing vessel.

**COURSE AND SPEED.**

**ART. 21.** Where, by any of these rules, one of the two vessels is to keep out of the way, the other shall keep her course and speed.

[See articles twenty-seven and twenty-nine.]

**CROSSING AHEAD.**

**ART. 22.** Every vessel which is directed by these rules to keep out of the way of another vessel shall, if the circumstances of the case admit, avoid crossing ahead of the other.

**INTERNATIONAL RULES.****STEAM VESSEL SHALL SLACKEN SPEED OR STOP.**

**ART. 23.** Every steam vessel which is directed by these rules to keep out of the way of another vessel shall, on approaching her, if necessary, slacken her speed or stop or reverse.

**OVERTAKING VESSELS.**

**ART. 24.** Notwithstanding anything contained in these rules, every vessel, overtaking any other, shall keep out of the way of the overtaken vessel.

Every vessel coming up with another vessel from any direction more than two points abaft her beam, that is, in such a position, with reference to the vessel which she is overtaking that at night she would be unable to see either of that vessel's side lights, shall be deemed to be an overtaking vessel; and no subsequent alteration of the bearing between the two vessels shall make the overtaking vessel a crossing vessel within the meaning of these rules, or relieve her of the duty of keeping clear of the overtaken vessel until she is finally past and clear.

As by day the overtaking vessel can not always know with certainty whether she is forward of or abaft this direction from the other vessel, she should, if in doubt, assume that she is an overtaking vessel and keep out of the way.

**NARROW CHANNELS.**

**ART. 25.** In narrow channels every steam vessel shall, when it is safe and practicable, keep to that side of the fairway or mid-channel which lies on the starboard side of such vessel.

**RIGHT OF WAY OF FISHING VESSELS.**

**ART. 26.** Sailing vessels under way shall keep out of the way of sailing vessels or boats fishing with nets or lines or trawls. This rule shall not give to any vessel or boat engaged in fishing the right of obstructing a fairway used by vessels other than fishing vessels or boats.

**GENERAL PRUDENTIAL RULE.**

**ART. 27.** In obeying and construing these rules due regard shall be had to all dangers of navigation and collision, and to any special circumstances which may render a departure from the above rules necessary in order to avoid immediate danger.

**SOUND SIGNALS FOR PASSING STEAMERS.**

**ART. 28.** The words "short blast" used in this article shall mean a blast of about one second's duration.

When vessels are in sight of one another, a steam vessels under way, in taking any course authorized or required by these rules, shall indicate that course by the following signals on her whistle or siren, namely:

One short blast to mean, "I am directing my course to starboard."

**INLAND RULES.****STEAM VESSEL SHALL SLACKEN SPEED OR STOP.**

**ART. 23.** Every steam vessel which is directed by these rules to keep out of the way of another vessel shall, on approaching her, if necessary, slacken her speed or stop or reverse.

**OVERTAKING VESSELS.**

**ART. 24.** Notwithstanding anything contained in these rules, every vessel, overtaking any other, shall keep out of the way of the overtaken vessel.

Every vessel coming up with another vessel from any direction more than two points abaft her beam, that is, in such a position, with reference to the vessel which she is overtaking that at night she would be unable to see either of that vessel's side lights, shall be deemed to be an overtaking vessel; and no subsequent alteration of the bearing between the two vessels shall make the overtaking vessel a crossing vessel within the meaning of these rules, or relieve her of the duty of keeping clear of the overtaken vessel until she is finally past and clear.

As by day the overtaking vessel can not always know with certainty whether she is forward of or abaft this direction from the other vessel she should, if in doubt, assume that she is an overtaking vessel and keep out of the way.

**NARROW CHANNELS.**

**ART. 25.** In narrow channels every steam vessel shall, when it is safe and practicable, keep to that side of the fairway or mid-channel which lies on the starboard side of such vessel.

**RIGHT OF WAY OF FISHING VESSELS.**

**ART. 26.** Sailing vessels under way shall keep out of the way of sailing vessels or boats fishing with nets, or lines, or trawls. This rule shall not give to any vessel or boat engaged in fishing the right of obstructing a fairway used by vessels other than fishing vessels or boats.

**GENERAL PRUDENTIAL RULE.**

**ART. 27.** In obeying and construing these rules due regard shall be had to all dangers of navigation and collision, and to any special circumstances which may render a departure from the above rules necessary in order to avoid immediate danger.

**SOUND SIGNALS FOR PASSING STEAMERS.**

[See article eighteen.]



**INTERNATIONAL RULES.**

Two short blasts to mean, "I am directing my course to port."

Three short blasts to mean, "My engines are going at full speed astern."

**PRECAUTION.**

**ART. 29.** Nothing in these rules shall exonerate any vessel, or the owner or master or crew thereof, from the consequences of any neglect to carry lights or signals, or of any neglect to keep a proper lookout, or of the neglect of any precaution which may be required by the ordinary practice of seamen, or by the special circumstances of the case.

**ART. 30.** [See page 6.]

**DISTRESS SIGNALS.**

**ART. 31.** When a vessel is in distress and requires assistance from other vessels or from the shore, the following shall be the signals to be used or displayed by her, either together or separately, namely:

In the daytime—

First. A gun or other explosive signal fired at intervals of about a minute.

Second. The international code signal of distress indicated by N C.

Third. The distance signal, consisting of a square flag, having either above or below it a ball or anything resembling a ball.

Fourth. A continuous sounding with any fog-signal apparatus.

At night—

First. A gun or other explosive signal fired at intervals of about a minute.

Second. Flames on the vessel (as from a burning tar barrel, oil barrel, and so forth).

Third. Rockets or shells throwing stars of any color or description, fired one at a time, at short intervals.

Fourth. A continuous sounding with any fog-signal apparatus.

**INLAND RULES.**

**ART. 28.** When vessels are in sight of one another a steam vessel under way whose engines are going at full speed astern shall indicate that fact by three short blasts on the whistle.

**PRECAUTION.**

**ART. 29.** Nothing in these rules shall exonerate any vessel, or the owner or master or crew thereof, from the consequences of any neglect to carry lights or signals, or of any neglect to keep a proper lookout, or of the neglect of any precaution which may be required by the ordinary practice of seamen, or by the special circumstances of the case.

**LIGHTS ON UNITED STATES NAVAL VESSELS AND REVENUE CUTTERS.**

**ART. 30.** The exhibition of any light on board of a vessel of war of the United States or a revenue cutter may be suspended whenever, in the opinion of the Secretary of the Navy, the commander in chief of a squadron, or the commander of a vessel acting singly, the special character of the service may require it.

**DISTRESS SIGNALS.**

**ART. 31.** When a vessel is in distress and requires assistance from other vessels or from the shore, the following shall be the signals to be used or displayed by her, either together or separately, namely:

In the daytime—

A continuous sounding with any fog-signal apparatus, or firing a gun.

At night—

First. Flames on the vessel as from a burning tar barrel, oil barrel, and so forth.

Second. A continuous sounding with any fog-signal apparatus, or firing a gun.

*Inland waters on the Atlantic, Pacific, and Gulf coasts of the United States where the Inland Rules of the Road are to be followed; and inland waters of the United States bordering on the Gulf of Mexico where the Inland Rules of the Road or Pilot Rules for Western Rivers are to be followed.*

(All bearings are in degrees true and points magnetic, and are given approximately; distances in nautical miles.)

**CUTLER (LITTLE RIVER) HARBOR, ME.**—A line drawn from Long Point 226° (SW. by W.  $\frac{1}{4}$  W.) to Little River Head.

**LITTLE MACHIAS BAY, MACHIAS BAY, ENGLISHMAN BAY, CHANDLER BAY, MOOSABEC REACH, PLEASANT BAY, NARRAGUAGUS BAY, AND PIGEON HILL BAY, ME.**—A line drawn from Little River Head 232° (WSW.  $\frac{1}{4}$  W.) to the outer side of Old Man; thence 234° (WSW.  $\frac{3}{8}$  W.) to the outer side of Double Shot Islands; thence 245° (W.  $\frac{3}{8}$  S.) to Libby Islands Lighthouse; thence 231 $\frac{1}{2}$ ° (WSW.  $\frac{1}{8}$  W.) to Moose Peak Lighthouse; thence 233° (WSW.  $\frac{1}{4}$  W.) to Little Pond Head; from Pond Point, Great Wass Island, 239° (WSW.  $\frac{1}{4}$  W.) to outer side of Crumple Island; thence 248° (W.  $\frac{3}{8}$  S.) to Petit Manan Lighthouse.

**ALL HARBORS ON THE COAST OF MAINE, NEW HAMPSHIRE, AND MASSACHUSETTS BETWEEN PETIT MANAN LIGHTHOUSE, ME., AND CAPE ANN LIGHTHOUSES, MASS.**—A line drawn from Petit Manan Lighthouse 205 $\frac{1}{2}$ ° (SW.  $\frac{1}{8}$  S.), 26 $\frac{1}{2}$  miles, to Mount Desert Lighthouse; thence 250 $\frac{1}{2}$ ° (W.  $\frac{1}{8}$  S.), about 33 miles, to Matinicus Rock Lighthouses; thence 267 $\frac{1}{2}$ ° (WNW.  $\frac{1}{8}$  W.), 23 $\frac{1}{2}$  miles, to Monhegan Island Lighthouse; thence 260° (W.  $\frac{1}{8}$  N.), 19 $\frac{1}{2}$  miles, to Seguin Lighthouse; thence 233° (WSW.), 18 $\frac{1}{2}$  miles, to Cape Elizabeth light vessel No. 74; thence 214 $\frac{1}{2}$ ° (SW.  $\frac{3}{8}$  W.), 29 $\frac{1}{2}$  miles, to Boon Island Lighthouse; thence 210 $\frac{1}{2}$ ° (SW.), 11 miles, to Anderson Ledge Spindle, off Isles of Shoals Lighthouse; thence 176 $\frac{1}{2}$ ° (S.  $\frac{1}{8}$  W.), 19 $\frac{1}{2}$  miles, to Cape Ann Lighthouses, Mass.

**BOSTON HARBOR.**—From Eastern Point Lighthouse 215° (SW.  $\frac{1}{4}$  W.), 15 $\frac{1}{2}$  miles, to The Graves Lighthouse; thence 139 $\frac{1}{2}$ ° (SSE.  $\frac{1}{8}$  E.), 7 $\frac{1}{2}$  miles, to Minots Ledge Lighthouse.

**ALL HARBORS IN CAPE COD BAY, MASS.**—A line drawn from Plymouth (Gurnet) Lighthouses 77 $\frac{1}{2}$ ° (E.  $\frac{1}{8}$  S.), 16 $\frac{1}{2}$  miles, to Race Point Lighthouse.

**NANTUCKET SOUND, VINEYARD SOUND, BUZZARDS BAY, NARRAGANSETT BAY, BLOCK ISLAND SOUND, AND EASTERLY ENTRANCE TO LONG ISLAND SOUND.**—A line drawn from Chatham Lighthouses, Mass., 146° (S. by E.  $\frac{1}{8}$  E.), 4 $\frac{3}{8}$  miles, to Pollock Rip Shoals light vessel No. 73; thence 142° (SSE.  $\frac{1}{8}$  E.), 12 $\frac{1}{2}$  miles, to Great Round Shoal Entrance Gas and Whistling Buoy (PS); thence 229° (SW. by W.  $\frac{1}{4}$  W.), 14 $\frac{1}{2}$  miles, to Sankaty Head Lighthouse; from Smith Point, Nantucket Island, 265° (W.  $\frac{3}{8}$  N.), 25 $\frac{1}{2}$  miles, to southeasterly point No Mans Land; from westerly point No Mans Land, 359° (N. by E.), 5 $\frac{1}{2}$  miles, to Gay Head Lighthouse; thence 250 $\frac{1}{2}$ ° (W.  $\frac{1}{4}$  S.), 34 $\frac{1}{2}$  miles, to Block Island Southeast Lighthouse; thence 250 $\frac{1}{2}$ ° (W.  $\frac{1}{4}$  S.), 14 $\frac{1}{2}$  miles, to Montauk Point Lighthouse, on the easterly end of Long Island, N. Y.

**NEW YORK HARBOR.**—A line drawn from Rockaway Point Life-Saving Station 167 $\frac{1}{2}$ ° (S.  $\frac{1}{8}$  E.), 6 $\frac{1}{2}$  miles, to Ambrose Channel light vessel No. 87; thence 238 $\frac{1}{2}$ ° (WSW.), 8 $\frac{1}{2}$  miles, to Navesink (southerly) Lighthouse.

**PHILADELPHIA HARBOR AND DELAWARE BAY.**—A line drawn from Cape May Lighthouse 200° (SSW.  $\frac{3}{8}$  W.), 8 $\frac{1}{2}$  miles, to Overfalls light vessel No. 69; thence 246 $\frac{1}{2}$ ° (WSW.  $\frac{1}{4}$  W.), 3 $\frac{1}{2}$  miles, to Cape Henlopen Lighthouse.

**BALTIMORE HARBOR AND CHESAPEAKE BAY.**—A line drawn from Cape Charles Lighthouse 188 $\frac{1}{2}$ ° (S. by W.  $\frac{1}{8}$  W.), 10 miles, to Outer Entrance Whistling Buoy, 2; thence 241 $\frac{1}{2}$ ° (SW. by W.  $\frac{1}{8}$  W.), 4 miles, to Cape Henry Lighthouse.

**CHARLESTON HARBOR.**—A line drawn from Ferris Wheel, on Isle of Palms, 154° (SSE.  $\frac{1}{8}$  E.), 7 miles, to Charleston light vessel No. 34; thence 259° (W.  $\frac{1}{8}$  S.), through Charleston Whistling Buoy 6C, 7 $\frac{1}{2}$  miles, until Charleston Lighthouse bears 350° (N.  $\frac{1}{8}$  W.); thence 270° (W.), 2 $\frac{1}{2}$  miles, to the beach of Folly Island.

**SAVANNAH HARBOR AND CALIBOGUE SOUND.**—A line drawn from Braddock Point, Hilton Head Island, 149° (SSE.  $\frac{1}{8}$  E.), 9 $\frac{1}{2}$  miles, to Tybee Gas and Whistling Buoy, T (PS); thence 270° (W.) to the beach of Tybee Island.

**ST. SIMON SOUND (BRUNSWICK HARBOR) AND ST. ANDREW SOUND.**—From hotel on beach of St. Simon Island  $\frac{1}{2}$  mile  $60^\circ$  (NE. by E.  $\frac{3}{4}$  E.) from St. Simon Lighthouse,  $130\frac{1}{2}^\circ$  (SE.  $\frac{1}{2}$  E.),  $6\frac{1}{2}$  miles, to St. Simon Gas and Whistling Buoy (PS); thence  $192^\circ$  (S. by W.),  $8\frac{1}{2}$  miles, to St. Andrew Sound Bar Buoy (PS); thence  $270^\circ$  (W.  $\frac{1}{2}$  S.),  $4\frac{1}{2}$  miles, to the shore of Little Cumberland Island.

**ST. JOHNS RIVER, FLA.**—A straight line from the outer end of the northerly jetty to the outer end of the southerly jetty.

**FLORIDA REEFS AND KEYS.**—A line drawn from the easterly end of the northerly jetty, at the entrance to the dredged channel  $\frac{1}{2}$  mile northerly of Norris Cut,  $114\frac{1}{2}^\circ$  (ESE.),  $1\frac{1}{2}$  miles, to Florida Reefs North End Beacon, W; thence  $178\frac{1}{2}^\circ$  (S.  $\frac{1}{2}$  E.),  $7\frac{1}{2}$  miles, to Biscayne Bay Sea Bell Buoy, 1; thence  $181\frac{1}{2}^\circ$  (S.),  $2\frac{3}{8}$  miles, to Fowey Rocks Lighthouse; thence  $188^\circ$  (S.  $\frac{1}{2}$  W.),  $6\frac{1}{2}$  miles, to Triumph Reef Beacon, O; thence  $193^\circ$  (S. by W.),  $4\frac{1}{2}$  miles, to Ajax Reef Beacon, M; thence  $194\frac{1}{2}^\circ$  (S. by W.  $\frac{1}{2}$  W.), 2 miles, to Pacific Reef Beacon, L; thence  $196\frac{1}{2}^\circ$  (S. by W.  $\frac{3}{4}$  W.), 5 miles, to Turtle Harbor Sea Buoy, 2; thence  $210^\circ$  (SSW.  $\frac{1}{2}$  W.),  $4\frac{1}{2}$  miles, to Carysfort Reef Lighthouse; thence  $209\frac{1}{2}^\circ$  (SSW.  $\frac{1}{2}$  W.),  $5\frac{1}{2}$  miles, to Elbow Reef Beacon, J; thence  $218^\circ$  (SW.  $\frac{3}{4}$  S.),  $7\frac{1}{2}$  miles, to French Reef Beacon, G; thence  $220\frac{1}{2}^\circ$  (SW.  $\frac{1}{2}$  S.), 2 miles, to Molasses Reef Beacon, T; thence  $234\frac{1}{2}^\circ$  (SW.  $\frac{3}{4}$  W.), 6 miles, to Conch Reef Beacon, E; thence  $235^\circ$  (SW.  $\frac{1}{2}$  W.) through Crocker Reef Beacon, D,  $10\frac{1}{2}$  miles, to Alligator Reef Lighthouse; thence  $238^\circ$  (SW. by W.), 9 miles, to Tennessee Reef Beacon, 7; thence  $222\frac{1}{2}^\circ$  (SW.  $\frac{1}{2}$  S.), 2 miles, to Tennessee Reef Buoy, 4; thence  $251^\circ$  (WSW.  $\frac{1}{2}$  W.),  $10\frac{1}{2}$  miles, to Coffins Patches Beacon, C; thence  $247^\circ$  (SW. by W.  $\frac{3}{4}$  W.),  $8\frac{1}{2}$  miles, to Sombrero Key Lighthouse; thence  $254\frac{1}{2}^\circ$  (WSW.  $\frac{1}{2}$  W.), 17 miles, to Looe Key Beacon, 6; thence  $257\frac{1}{2}^\circ$  (WSW.  $\frac{3}{4}$  W.),  $6\frac{3}{8}$  miles, to American Shoal Lighthouse; thence  $253\frac{1}{2}^\circ$  (WSW.  $\frac{3}{4}$  W.),  $2\frac{1}{2}$  miles, to Maryland Shoal Beacon, S; thence  $259^\circ$  (WSW.  $\frac{3}{4}$  W.),  $5\frac{1}{2}$  miles, to Eastern Sambo Beacon, A; thence  $256\frac{1}{2}^\circ$  (WSW.  $\frac{1}{2}$  W.),  $2\frac{1}{2}$  miles, to Western Sambo Beacon, R; thence  $252\frac{1}{2}^\circ$  (WSW.  $\frac{1}{2}$  W.),  $1\frac{1}{2}$  miles, to Western Sambo Buoy, 2; thence  $256\frac{1}{2}^\circ$  (WSW.  $\frac{3}{4}$  W.),  $3\frac{1}{2}$  miles, to Key West Entrance Gas Buoy (PS); thence  $262^\circ$  (W. by S.),  $4\frac{1}{2}$  miles, to Sand Key Lighthouse; thence  $261^\circ$  (W. by S.),  $2\frac{1}{2}$  miles, to Western Dry Rocks Beacon, 2; thence  $268\frac{1}{2}^\circ$  (W.  $\frac{3}{4}$  S.),  $3\frac{1}{2}$  miles, through Satan Shoal Buoy (HS) to Vestal Shoal Buoy, 1; thence  $273\frac{1}{2}^\circ$  (W.  $\frac{1}{2}$  N.),  $5\frac{1}{2}$  miles, to Coal Bin Rock Buoy (HS); thence  $324\frac{1}{2}^\circ$  (NW.  $\frac{3}{4}$  N.),  $7\frac{1}{2}$  miles, to Conch Key; from northwesterly point Marquesas Keys  $61\frac{1}{2}^\circ$  (NE. by E.  $\frac{1}{2}$  E.),  $4\frac{1}{2}$  miles, to North Entrance Buoy (PS), Boca Grande Channel; thence  $84^\circ$  (E.  $\frac{3}{4}$  N.),  $9\frac{1}{2}$  miles, to Northwest Channel Entrance Bell Buoy (PS), Northwest Channel into Key West; thence  $68\frac{1}{2}^\circ$  (NE. by E.  $\frac{3}{4}$  E.),  $23\frac{1}{2}$  miles, to northerly side of Content Keys; thence  $48\frac{1}{2}^\circ$  (NE.  $\frac{1}{2}$  E.),  $29\frac{1}{2}$  miles, to East Cape, Cape Sable.

**CHARLOTTE HARBOR AND PUNTA GORDA, FLA.**—Eastward of Entrance Bell Buoy (PS), off Boca Grande, and in Charlotte Harbor, in Pine Island Sound and Matlacha Pass. Pilot Rules for Western Rivers apply in Peace and Myacca Rivers north of a  $250^\circ$  and  $70^\circ$  (WSW. and ENE.) line through Mangrove Point Light; and in Caloosahatchee River northward of the steamboat wharf at Puntarasa.

**TAMPA BAY AND TRIBUTARIES, FLA.**—From the southerly end of Long Key  $245\frac{1}{2}^\circ$  (SW. by W.  $\frac{3}{4}$  W.), 9 miles, to Tampa Bay Gas and Whistling Buoy (PS); thence  $128\frac{1}{2}^\circ$  (SE.  $\frac{3}{4}$  E.),  $6\frac{1}{2}$  miles, to Bar Bell Buoy (PS) at the entrance to Southwest Channel; thence  $102\frac{1}{2}^\circ$  (E.  $\frac{1}{2}$  S.),  $2\frac{1}{2}$  miles, to the house on the north end of Anna Maria Key. Pilot Rules for Western Rivers apply in Manatee River inside Entrance Buoy (PS); in Hillsboro River inside Barrel Stake Beacon.

**ST. GEORGE SOUND, APALACHICOLA BAY, CARRABELLE AND APALACHICOLA RIVERS, AND ST. VINCENT SOUND, FLA.**—North of a line from Lighthouse Point  $246^\circ$  (SW. by W.  $\frac{3}{4}$  W.),  $13\frac{1}{2}$  miles, to southeasterly end of Dog Island; to northward of East Pass Bell Buoy 1 at the entrance to East Pass, and inside West Pass Bell Buoy (PS) at the seaward entrance to West Pass. Pilot Rules for Western Rivers apply in Carrabelle River and when on the range and crossing the bar at the entrance; in Apalachicola River and northward of Five-Foot Lump Buoy, 5, when crossing the bar.

**PENSACOLA HARBOR.**—From Caucus Cut Entrance Whistling Buoy 1A  $8\frac{1}{2}^\circ$  (N.  $\frac{3}{4}$  E.) tangent to easterly side of Fort Pickens, to the shore of Santa Rosa Island, and from the Whistling Buoy northward in the buoyed channel through Caucus Shoal.

**MOBILE HARBOR AND BAY.**—From Outer Whistling Buoy (PS)  $40^{\circ}$  (NE. by N.) to shore of Mobile Point, and from the Whistling Buoy  $320^{\circ}$  (NW.) to the shore of Dauphin Island. Pilot Rules for Western Rivers apply in Mobile River above Battery Gladden Light.

**SOUNDS, LAKES, AND HARBORS ON THE COASTS OF ALABAMA, MISSISSIPPI, AND LOUISIANA, BETWEEN MOBILE BAY ENTRANCE AND THE DELTA OF THE MISSISSIPPI RIVER.**—From Sand Island Lighthouse  $259^{\circ}$  (WSW.  $\frac{1}{2}$  W.),  $43\frac{1}{2}$  miles, to Chandeleur Lighthouse; westward of Chandeleur and Errol Islands, and west of a line drawn from the southwesterly point of Errol Island  $182^{\circ}$  (S.  $\frac{1}{4}$  E.),  $23\frac{1}{2}$  miles, to Pass a Loutre Lighthouse. Pilot Rules for Western Rivers apply in Pascagoula River, and in the dredged cut at the entrance to the river, above Pascagoula River Entrance Light, A, marking the entrance to the dredged cut.

**NEW ORLEANS HARBOR AND THE DELTA OF THE MISSISSIPPI RIVER.**—Inshore of a line drawn from the outermost mud lump showing above low water at the entrance to Pass a Loutre to a similar lump off the entrance to Northeast Pass; thence to a similar lump off the entrance to Southeast Pass; thence to the outermost aid to navigation off the entrance to South Pass; thence to the outermost aid to navigation off the entrance to Southwest Pass; thence northerly, about  $18\frac{1}{2}$  miles, to the westerly point of the entrance to Jaque Bay.

**SABINE PASS, TEX.**—Pilot Rules for Western Rivers apply to Sabine Pass northward of Sabine Pass Whistling Buoy (PS), and in Sabine Lake and its tributaries. Outside of this buoy the International Rules apply.

**GALVESTON HARBOR.**—A line drawn from Galveston North Jetty Light  $164^{\circ}$  (SSE.  $\frac{1}{2}$  E.),  $2\frac{3}{4}$  miles, to Galveston Bar Gas Buoy (PS); thence  $312\frac{1}{2}^{\circ}$  (NW.  $\frac{1}{2}$  W.),  $1\frac{1}{2}$  miles, to Galveston (S.) Jetty Light.

**BRAZOS RIVER, TEX.**—Pilot Rules for Western Rivers apply in the Brazos River above the outer ends of the jetties. International Rules apply outside the ends of the jetties.

**SAN DIEGO HARBOR.**—A line drawn from southerly tower Coronado Hotel  $221\frac{1}{2}^{\circ}$  (SSW.  $\frac{3}{4}$  W.),  $4\frac{1}{2}$  miles, to Outside Bar Whistling Buoy, SD, (PS); thence  $356\frac{1}{2}^{\circ}$  (N. by W.  $\frac{3}{4}$  W.),  $2\frac{3}{4}$  miles, to Point Loma Lighthouse.

**SAN FRANCISCO HARBOR.**—A line drawn from South Side Life-Saving Station  $280\frac{1}{2}^{\circ}$  (W.  $\frac{3}{4}$  S.), 9 miles, to San Francisco Lightvessel, No. 70; thence  $37\frac{1}{2}^{\circ}$  (N. by E.  $\frac{1}{4}$  E.), to westerly peak at entrance to Frank Valley.

**COLUMBIA RIVER ENTRANCE.**—A line drawn from Fort Stevens, on Point Adams,  $267^{\circ}$  (SW. by W.  $\frac{3}{4}$  W.), 9 miles, to Columbia River Light Vessels; thence  $35^{\circ}$  (N. by E.  $\frac{1}{2}$  E.),  $7\frac{1}{2}$  miles, to North Head Lighthouse.

**JUAN DE FUCA STRAIT, WASHINGTON AND PUGET SOUNDS.**—A line drawn from New Dungeness Lighthouse  $19\frac{1}{2}^{\circ}$  (N.  $\frac{1}{2}$  W.),  $17\frac{1}{2}$  miles, to Cattle Point Light, on southeasterly point of San Juan Island (Mount Constitution, on Orcas Island, is in range with Cattle Point Light on this line); from Bellevue Point, San Juan Island,  $335\frac{1}{2}^{\circ}$  (NW.  $\frac{3}{4}$  W.), to Kellett Bluff, Henry Island; thence  $346^{\circ}$  (NW.  $\frac{3}{4}$  N.) to Turn Point Light; thence  $70\frac{1}{2}^{\circ}$  (NE.  $\frac{1}{2}$  E.),  $8\frac{3}{4}$  miles, to westerly point of Skipjack Island; thence  $37\frac{1}{2}^{\circ}$  (N. by E.  $\frac{1}{2}$  E.),  $4\frac{1}{2}$  miles, to Patos Islands Light; thence  $337\frac{1}{2}^{\circ}$  (NW.  $\frac{1}{2}$  W.), 12 miles, to Point Roberts Light.

**GENERAL RULE.**—At all buoyed entrances from seaward to bays, sounds, rivers, or other estuaries for which specific lines have not been described, inland rules shall apply inshore of a line approximately parallel with the general trend of the shore, drawn through the outermost buoy or other aid to navigation of any system of aids.

## REGULATION OF MOTOR BOATS.

AN ACT TO AMEND LAWS FOR PREVENTING COLLISIONS OF VESSELS AND TO REGULATE EQUIPMENT OF CERTAIN MOTOR BOATS ON THE NAVIGABLE WATERS OF THE UNITED STATES.

*Be it enacted by the Senate and House of Representatives of the United States of America in Congress assembled,* That the words "motor boat" where used in this Act shall include every vessel propelled by machinery and not more than sixty-five feet in length except tug boats and tow boats propelled by steam. The length shall be measured from end to end over the deck, excluding sheer: *Provided,* That the engine, boiler, or other operating machinery shall be subject to inspection by the local inspectors of steam vessels, and to their approval of the design thereof, on all said motor boats, which are more than forty feet in length, and which are propelled by machinery driven by steam.

SEC. 2. That motor boats subject to the provisions of this Act shall be divided into classes as follows:

Class one. Less than twenty-six feet in length.

Class two. Twenty-six feet or over and less than forty feet in length.

Class three. Forty feet or over and not more than sixty-five feet in length.

SEC. 3. That every motor boat in all weathers from sunset to sunrise shall carry the following lights, and during such time no other lights which may be mistaken for those prescribed shall be exhibited.

(a) Every motor boat of class one shall carry the following lights:

First. A white light aft to show all around the horizon.

Second. A combined lantern in the fore part of the vessel and lower than the white light aft showing green to starboard and red to port, so fixed as to throw the light from right ahead to two points abaft the beam on their respective sides.

(b) Every motor boat of classes two and three shall carry the following lights:

First. A bright white light in the fore part of the vessel as near the stem as practicable, so constructed as to show an unbroken light over an arc of the horizon of twenty points of the compass, so fixed as to throw the light ten points on each side of the vessel, namely, from right ahead to two points abaft the beam on either side. The glass or lens shall be of not less than the following dimensions:

Class two. Nineteen square inches.

Class three. Thirty-one square inches.

Second. A white light aft to show all around the horizon.

Third. On the starboard side a green light so constructed as to show an unbroken light over an arc of the horizon of ten points of the compass, so fixed as to throw the light from right ahead to two points abaft the beam on the starboard side. On the port side a red light so constructed as to show an unbroken light over an arc of the horizon of ten points of the compass, so fixed as to throw the light from right ahead to two points abaft the beam on the port side. The glasses or lenses in the said side lights shall be of not less than the following dimensions on motor boats of—

Class two. Sixteen square inches.

Class three. Twenty-five square inches.

On and after July first, nineteen hundred and eleven, all glasses or lenses prescribed by paragraph (b) of section three shall be fresnel or fluted. The said lights shall be fitted with inboard screens of sufficient height and so set as to prevent these lights from being seen across the bow and shall be of not less than the following dimensions on motor boats of—

Class two. Eighteen inches long.

Class three. Twenty-four inches long:

*Provided,* That motor boats as defined in this Act, when propelled by sail and machinery or under sail alone, shall carry the colored lights suitably screened but not the white lights prescribed by this section.



SEC. 4. (a) Every motor boat under the provisions of this Act shall be provided with a whistle or other sound-producing mechanical appliance capable of producing a blast of two seconds or more in duration, and in the case of such boats so provided a blast of at least two seconds shall be deemed a prolonged blast within the meaning of the law.

(b) Every motor boat of class two or three shall carry an efficient fog horn.

(c) Every motor boat of class two or three shall be provided with an efficient bell, which shall be not less than eight inches across the mouth, on board of vessels of class three.

SEC. 5. That every motor boat subject to any of the provisions of this Act, and also all vessels propelled by machinery other than by steam more than sixty-five feet in length, shall carry either life-preservers, or life belts, or buoyant cushions, or ring buoys or other device, to be prescribed by the Secretary of Commerce, sufficient to sustain afloat every person on board and so placed as to be readily accessible. All motor boats carrying passengers for hire shall carry one life-preserver of the sort prescribed by the regulations of the board of supervising inspectors for every passenger carried, and no such boat while so carrying passengers for hire shall be operated or navigated except in charge of a person duly licensed for such service by the local board of inspectors. No examination shall be required as the condition of obtaining such a license, and any such license shall be revoked or suspended by the local board of inspectors for misconduct, gross negligence, recklessness in navigation, intemperance, or violation of law on the part of the holder, and if revoked, the person holding such license shall be incapable of obtaining another such license for one year from the date of revocation: *Provided*, That motor boats shall not be required to carry licensed officers except as required in this Act.

SEC. 6. That every motor boat and also every vessel propelled by machinery other than by steam, more than sixty-five feet in length, shall carry ready for immediate use the means of promptly and effectually extinguishing burning gasoline.

SEC. 7. That a fine not exceeding one hundred dollars may be imposed for any violation of this Act. The motor boat shall be liable for the said penalty and may be seized and proceeded against, by way of libel, in the district court of the United States for any district within which such vessel may be found.

SEC. 8. That the Secretary of Commerce shall make such regulations as may be necessary to secure the proper execution of this Act by collectors of customs and other officers of the Government. And the Secretary of the Department of Commerce may, upon application therefor, remit or mitigate any fine, penalty, or forfeiture relating to motor boats except for failure to observe the provisions of section six of this Act.

SEC. 9. That all laws and parts of laws only in so far as they are in conflict herewith are hereby repealed: *Provided*, That nothing in this Act shall be deemed to alter or amend acts of Congress embodying or revising international rules for preventing collisions at sea.



## SEAGOING VESSELS, ARRANGED IN THE ORDER OF SIGNAL LETTERS—Continued.

[Steel vessels in SMALL CAPITALS, iron vessels in *italics*.]

Official No.	Signal letters.	Rig.	Decks.	Masts.	Name of vessel.	Gross tonnage.	Net tonnage.	Length.	Breadth.	Depth.	When built.	Where built.	Home port (where permanent document issues).	Name of managing or principal owner.
								<i>Feet.</i>	<i>Feet.</i>	<i>Feet.</i>				
13398	H. L. P. K.	Sch.	1	2	James L. Maloy....	174	147	102.0	28.5	7.9	1864	Milton, Del.....	Bath, Me.....	M. G. Shaw Lumber Co.
14023	H. L. T. C.	Bk.	2	3	Kate Davenport....	1,248	1,175	189.4	37.0	24.0	1866	Bath, Me.....	Seattle, Wash.....	Pacific Coast & Norway Packing Co.
14092	H. L. V. S.	Sch.	1	2	Kolon.....	150	142	95.5	25.3	8.5	1866	East Machias, Me.....	Machias, Me.....	Clarence A. Small.
14643	H. M. D. K.	Sch.	1	2	Lettitia.....	245	233	112.0	28.5	10.4	1867	Salem, Mass.....	San Francisco, Cal.....	Oakland Whaling & Tpn. Co.
14723	H. M. D. W.	Sch.	1	2	Loduskia.....	108	102	86.0	24.3	8.2	1851	Freeport, Me.....	Bangor, Me.....	Est. Clara E. Thayer.
14860	H. M. G. K.	Sch.	1	3	Lottie Beard.....	303	288	118.1	29.1	9.2	1868	Fairhaven, Mass.....	do.....	O. F. Kendall.
15065	H. M. N. G.	Sch.	1	2	Lizzie D. Small.....	190	167	109.3	27.2	8.2	1866	Camden, N. J.....	do.....	Eastern Mfg. Co.
16791	H. N. D. S.	Bk.	2	3	Morning Star.....	238	226	104.6	25.6	15.1	1853	Dartmouth, Mass.....	New Bedford, Mass.....	William R. Wing
16886	H. N. G. Q.	Sch.	1	2	Moonlight.....	198	160	107.9	30.3	9.3	1855	Belleville, N. J.....	Calais, Me.....	George H. Eaton.
17170	H. N. R. M.	Sch.	1	2	Mary Weaver.....	222	187	110.0	29.8	9.0	1867	Philadelphia, Pa.....	Portland, Me.....	Albert B. Hall.
18127	H. N. V. K.	Sch.	1	2	Fred Snow.....	105	99	78.6	26.6	7.9	1855	Athens, N. Y.....	New York, N. Y.....	Joseph W. Tata.
18136	H. N. V. Q.	Sch.	1	2	Northern Light.....	139	116	90.0	26.6	9.0	1865	Tremont, Me.....	S. W. Harbor, Me.....	Charles Robbins.
18161	H. N. V. W.	Sch.	1	2	Neptune.....	109	92	84.0	23.7	7.7	1850	East Machias, Me.....	Machias, Me.....	W. A. Johnson.
18860	H. P. G. D.	Sch.	1	2	Orozimbo.....	147	121	97.0	25.0	8.8	1854	Gouldsboro, Me.....	Boston, Mass.....	Stetson, Cutler & Co.
18933	H. P. G. W.	Sch.	1	2	Oliver Ames.....	456	433	134.4	34.2	17.1	1866	Berkley, Mass.....	New York, N. Y.....	Charles E. Gremmels.
19055	H. P. K. V.	Sch.	1	2	Oakes Ames.....	254	209	118.0	30.8	7.0	1862	Noank, Conn.....	Portland, Me.....	James W. Parker.
19096	H. P. L. R.	Sch.	1	3	William L. Croegan.....	556	547	232.0	40.0	10.0	1864	New York, N. Y.....	New York, N. Y.....	Degnon Contracting Co.
19787	H. P. Q. W.	Bk.	2	3	Platina.....	214	203	94.0	25.3	15.2	1847	Rochester, Mass.....	New Bedford, Mass.....	Benjamin Costa.
116683	H. P. T. S.	St. s.	5	2	St. PAUL.....	11,629	5,874	535.5	63.0	26.8	1895	Philadelphia, Pa.....	New York, N. Y.....	International Mercantile Marine Co.
20147	H. P. T. W.	St. s.	1	1	Palmer.....	124	107	100.0	23.0	10.9	1865	do.....	New London, Conn.....	Justin Peckham.
21112	H. Q. B. P.	Sch.	1	2	R. L. Tay.....	151	120	105.0	27.5	7.7	1857	Milford, Del.....	Bangor, Me.....	Eastern Mfg. Co.
21518	H. Q. L. B.	Sch.	1	2	Rebecca G. Whildin.....	220	188	105.5	28.5	9.5	1853	do.....	Calais, Me.....	George H. Eaton.
22152	H. Q. N. M.	St. p.	1	2	Greenport.....	1,413	1,286	244.2	35.2	12.8	1866	New York, N. Y.....	New York, N. Y.....	Hudson Navigation Co.
22437	H. Q. V. G.	Sch.	1	2	Sally W. Ponder.....	107	102	86.6	25.4	6.4	1855	Milton, Del.....	do.....	Martin Hansen.
22932	H. R. K. N.	Sch.	1	2	St. Croix.....	234	190	112.0	28.5	9.3	1869	Calais, Me.....	Boston, Mass.....	Daniel S. Emery.
22976	H. R. L. W.	Sch.	1	2	Samuel Castner, jr.....	239	200	119.8	29.3	10.0	1863	Milford, Del.....	Calais, Me.....	John G. Murchie.
23000	H. R. M. Q.	St. p.	1	0	Tolchester.....	671	542	211.7	29.0	9.6	1866	Chester, Pa.....	New York, N. Y.....	Excursion and Transportation Co.
24267	H. R. S. W.	Sch.	1	2	T. Towner.....	197	152	97.0	25.5	10.4	1866	New Haven, Conn.....	New Bedford, Mass.....	James F. Avery.
24449	H. S. B. D.	Sch.	1	2	Pequot.....	705	662	220.2	35.7	14.3	1864	New York, N. Y.....	New London, Conn.....	Thames Towing Co.
26095	H. S. J. L.	Sch.	1	2	Wm. A. Grozier.....	116	111	91.6	22.5	8.9	1865	Kennebunk, Me.....	New Bedford, Mass.....	John Z. Silva.
116669	H. S. P. T.	St. s.	5	2	St. Louis.....	11,629	5,893	535.5	63.0	26.8	1895	Philadelphia, Pa.....	New York, N. Y.....	International Mercantile Marine Co.
26649	H. S. T. N.	Sch.	1	2	Robert McClintock.....	154	125	96.0	26.7	7.4	1858	Norwalk, Conn.....	Baltimore, Md.....	Joseph M. White.
5241	H. T. L. V.	Sch.	1	2	Charlie and Willie.....	123	117	86.9	24.0	8.2	1849	Damariscotta, Me.....	Rockland, Me.....	Herbert B. Webber.
5251	H. T. L. W.	Sch.	1	2	Catawamteak.....	148	119	88.0	22.8	8.8	1864	do.....	do.....	C. L. Kallach.
13600	H. V. Q. L.	Sch.	1	2	Jesse Hart, 2nd.....	255	212	117.0	28.9	10.2	1866	Waldoboro, Me.....	Calais, Me.....	E. B. Carter.
17337	H. W. D. B.	St. p.	1	0	Aurora.....	774	634	206.0	27.8	10.0	1862	Keyport, N. J.....	New York, N. Y.....	McAllister Steamboat Co.
24517	J. B. C. L.	Sch.	1	2	Telumah.....	230	194	110.3	28.1	10.1	1866	Damariscotta, Me.....	Bangor, Me.....	C. A. McKenney.
1379	J. B. P. D.	Bk.	2	3	Andrew Hicks.....	303	287	111.3	27.1	15.7	1867	Fairhaven, Mass.....	New Bedford, Mass.....	Wm. R. Wing.
5380	J. B. P. N.	Bk.	2	3	Charles W. Morgan.....	313	298	105.6	27.7	17.6	1841	New Bedford, Mass.....	do.....	do.
11747	J. B. R. M.	Sch.	1	3	Hortensia.....	189	161	105.4	29.0	9.2	1868	East Machias, Me.....	Machias, Me.....	Everett I. White.
17564	J. B. T. Q.	Sch.	1	2	Mary Augusta.....	198	175	104.0	27.4	11.9	1867	Ellsworth, Me.....	Bangor, Me.....	W. S. Tainter.
18477	J. B. V. K.	Sch.	1	2	George R. Smith.....	136	129	89.2	25.8	8.0	1867	Orrington, Me.....	Plymouth, Mass.....	Parker J. Hall.
19185	J. B. V. P.	Sch.	1	2	Otronto.....	105	99	79.7	23.3	8.3	1839	Surry, Me.....	Mount Desert Ferry, Me.....	Edgar J. Mitchell.
23563	J. B. W. H.	St. s.	1	2	Santa Cruz.....	511	360	133.0	31.2	10.4	1868	San Francisco, Cal.....	Seattle, Wash.....	Puget Sound Salvage Co.
10634	J. C. D. T.	Sch.	1	2	Daniel McLoud.....	295	253	117.6	31.0	9.0	1867	Port Jefferson, N. Y.....	Rockland, Me.....	I. L. Snow & Co.
24596	J. C. F. M.	Sch.	1	3	Thomas W. H. White.....	213	159	114.6	29.6	9.2	1867	Tuckerton, N. J.....	Bath, Me.....	South Gardiner Lumber Co.
5456	J. C. M. V.	St. p.	2	2	Clinton.....	1,187	717	220.0	34.5	18.2	1863	Wilmington, Del.....	Jacksonville, Fla.....	Alexander R. Merrill.
15347	J. C. M. W.	St. p.	1	0	Louise.....	1,023	718	231.7	33.0	8.8	1864	do.....	Baltimore, Md.....	Tolchester Beach Improvement Co.
17651	J. C. N. B.	St. p.	2	2	Morgan.....	994	537	219.9	33.1	16.6	1865	do.....	Tampa, Fla.....	Gulf & Southern S. S. Co.
12356	J. D. B. S.	Sch.	1	2	Irene E. Meservey.....	244	232	114.2	29.0	10.0	1866	Waldoboro, Me.....	Bangor, Me.....	Eastern Mfg. Co.
23429	J. D. C. L.	Bg.	2	2	Sullivan.....	344	294	115.5	28.5	15.2	1866	Gouldsboro, Me.....	Fall River, Mass.....	William Hegarty.
11821	J. D. G. F.	Sch.	1	2	Henrietta Simmons.....	228	217	112.4	28.7	9.1	1865	Leesburg, N. J.....	Portland, Me.....	James W. Parker.
11777	J. D. L. T.	Sch.	1	2	Helen G. King.....	147	126	93.0	25.3	9.0	1867	Calais, Me.....	Boston, Mass.....	Stetson, Cutler & Co.
13605	J. D. Q. N.	Sch.	1	2	James Young.....	261	225	110.8	29.5	10.3	1866	Thomaston, Me.....	Bath, Me.....	South Gardiner Lumber Co.
17703	J. D. Q. R.	Sch.	1	2	Mary E. Pennell.....	251	196	110.0	28.1	11.2	1868	Harrington, Me.....	Machias, Me.....	George H. Frye.
1561	J. F. B. V.	Sch.	1	2	Alaska.....	173	164	102.0	26.1	9.1	1867	East Machias, Me.....	do.....	Everett I. White.
23721	J. G. H. K.	Sch.	1	2	Sarah A. Reed.....	158	112	100.0	26.0	8.0	1868	Calais, Me.....	Calais, Me.....	Howard Q. Boardman.
9649	J. G. M. B.	Sch.	1	2	Fannie F. Hall.....	93	89	88.0	25.2	6.9	1867	Stockton, Me.....	Bucksport, Me.....	F. P. Hutchings.
21893	J. G. Q. F.	Sch.	1	3	Rhoda Holmes.....	375	328	128.4	33.9	10.9	1869	Coopers Point, N. J.....	Machias, Me.....	Everett I. White.
90032	J. G. R. B.	Sch.	1	2	Mary Ann McCann.....	178	169	101.8	27.4	8.7	1869	Bangor, Me.....	Bangor, Me.....	Snow & Nealley Co.
1812	J. G. V. K.	Sch.	2	3	Ann Louisa Lockwood.....	338	266	125.2	29.1	15.7	1869	Norwalk, Conn.....	New York, N. Y.....	Samuel P. Blackburn.

## SEAGOING VESSELS, ARRANGED IN THE ORDER OF SIGNAL LETTERS—Continued.

[Steel vessels in SMALL CAPITALS, iron vessels in *italics*.]

Official No.	Signal letters.	Rtg.	Decks.	Masts.	Name of vessel.	Gross tonnage.	Net tonnage.	Length.	Breadth.	Depth.	When built.	Where built.	Home port (where permanent document issues).	Name of managing or principal owner.
								<i>Feet.</i>	<i>Feet.</i>	<i>Feet.</i>				
75146	J. G. V. M.	Sch.	2	2	J. K. Manning.....	297	228	111.0	29.2	9.7	1869	Dennisville, N. J....	Gloucester, Mass...	James K. Manning Co.
90067	J. G. W. D.	Sch.	1	2	Margaret.....	117	111	82.7	27.4	7.5	1869	Cherryfield, Me.....	Machias, Me.....	G. R. Campbell.
9860	J. G. W. L.	Sch.	1	2	Brownstone.....	176	167	105.6	27.9	8.5	1869	Hartford, Conn.....	Hartford, Conn.....	Frank Brainerd.
85045	J. G. W. M.	Sch.	2	3	Georgetta Lawrence	315	299	122.6	31.7	15.1	1869	Brookhaven, N. Y....	Bangor, Me.....	John C. Wilson.
23801	J. H. D. G.	Sbp.	3	3	St. Nicholas.....	1,798	1,687	206.9	42.8	19.8	1869	Bath, Me.....	Astoria, Oreg.....	Columbia River Packers' Assn.
90079	J. H. D. L.	Slp.	1	1	M. M. Hamilton.....	111	105	84.8	26.2	7.2	1869	Harpwell, Me.....	Portland, Me.....	J. F. Hamilton.
25179	J. H. G. V.	*Sch.	2	3	Undaunted.....	1,768	1,729	207.3	41.1	19.3	1869	Bath, Me.....	New York, N. Y....	Lewis Luckenbach, estate of.
8591	J. H. L. G.	*Sch.	3	3	Enos Soule.....	1,386	1,317	196.4	38.1	18.5	1869	Freeport, Me.....	Perth Amboy, N. J....	John Scully.
5798	J. H. M. N.	Sch.	2	2	Caroline Gray.....	327	277	115.7	26.8	14.1	1869	Rockland, Me.....	Rockland, Me.....	I. L. Snow & Co.
24816	J. H. M. S.	Sch.	1	2	Thomas Hix.....	99	94	77.4	27.5	8.3	1847	Thomaston, Me.....	Bath, Me.....	Nelson A. Crocker.
23838	J. H. Q. N.	Sch.	1	2	Sandy Hook.....	106	101	89.4	23.6	7.3	1870	East Haddam, Conn.	Baltimore, Md.....	R. Duke Wathen.
23849	J. H. R. L.	*Sch.	2	3	St. Mary.....	708	668	154.0	33.1	20.3	1869	Eastport, Me.....	New York, N. Y....	Atlantic Coast Lumber Corpn.
95037	J. H. R. W.	*Sch.	1	2	<i>Hercules</i> .....	755	737	200.4	37.0	13.5	1870	Chester, Pa.....	Philadelphia, Pa....	Peter Hagan Co.
23853	J. H. S. B.	Sch.	1	2	Sarah Wood.....	272	258	110.0	29.9	9.0	1870	Camden, N. J.....	Bridgeton, N. J....	Lewis H. Douglas.
1932	J. H. W. M.	Sch.	1	2	A. K. Woodward....	99	94	87.0	24.5	7.4	1869	Ellsworth, Me.....	Boston, Mass.....	Irving L. Mallett.
15680	J. K. B. C.	Sch.	1	2	Lavolta.....	204	173	104.0	28.0	11.4	1870	do.....	Ellsworth, Me.....	Joseph M. Higgins.
80155	J. K. C. H.	Sch.	1	2	Wesley Abbott.....	144	137	95.0	27.0	8.5	1870	do.....	do.....	Do.
95054	J. K. C. P.	Sch.	1	3	Helen Hasbrouck..	325	260	130.0	32.5	10.7	1870	Easthaven, Conn...	New York, N. Y....	George E. Hammond.
95055	J. K. D. P.	Sch.	1	3	Harry C. Shepherd..	213	203	108.6	29.8	8.7	1870	Mays Landing, N. J.	Boston, Mass.....	Atlantic Maritime Co.
75253	J. K. G. T.	Sch.	1	2	John S. Gilmore....	117	111	87.9	27.2	7.1	1870	do.....	New Haven, Conn...	Est. John Beattie.
23922	J. K. L. S.	Sch.	1	2	Spartel.....	132	126	91.0	27.0	7.6	1868	Pembroke, Me.....	Eastport, Me.....	Dennisville Lumber Co.
24853	J. K. L. W.	Sch.	1	2	T. W. Allan.....	113	95	83.9	26.1	7.5	1870	Dennisville, Me.....	Calais, Me.....	Nelson S. Allan.
90288	J. K. N. G.	St. p.	1	0	Keyport.....	515	363	171.2	28.0	9.4	1871	Brooklyn, N. Y....	Perth Amboy, N. J....	Keansburg Stm't Co.
1991	J. K. P. F.	Bk.	2	3	Aldan Bease.....	842	812	164.5	35.3	20.3	1871	Bath, Me.....	Los Angeles, Cal...	Crescent Wharf and Warehouse Co.
95084	J. K. P. M.	Bk.	2	3	Harvester.....	754	716	156.6	32.7	19.9	1871	Newburyport, Mass.	Pt. Townsend, Wash	Northwestern Fisheries Co.
19339	J. K. R. L.	Sch.	1	2	Omaha.....	116	110	89.3	25.3	8.3	1871	Hancock, Me.....	Bucksport, Me.....	I. L. Hutchins.
95101	J. K. S. M.	*Sch.	2	3	Harry Morse.....	1,365	1,241	198.2	37.5	23.8	1871	Bath, Me.....	Port Arthur, Tex...	Texas Company.
80207	J. K. T. D.	St. s.	3	2	<i>Hasco</i> .....	1,416	988	231.0	37.8	14.2	1871	Wilmington, Del...	Baltimore, Md.....	Merchants & Miners' Transportation Co.
23909	J. K. T. H.	Sch.	1	2	Samuel Hart.....	210	175	104.0	29.3	9.9	1871	Waldoboro, Me.....	Thomaston, Me.....	C. A. Creighton.
5939	J. K. T. V.	Sch.	2	3	Calvin P. Harris....	465	400	138.5	33.2	15.2	1871	Bath, Me.....	Marblehead, Mass...	Aaron S. Higgins.
15753	J. K. V. M.	Sch.	1	2	L. L. Hamlin.....	147	140	105.0	26.6	8.8	1871	Calais, Me.....	Bridgeton, Conn...	Charles M. Hubbs.
95106	J. L. B. F.	Sch.	1	3	Henry D. May.....	278	264	121.0	29.5	11.3	1871	Milford, Del.....	Philadelphia, Pa....	A. D. Cummins.
9997	J. L. F. D.	Sch.	2	3	F. H. Odionne.....	323	307	121.6	31.0	12.7	1871	Newburyport, Mass.	New York, N. Y....	W. E. Crockett.
115013	J. L. G. C.	Sch.	1	2	Sarah L. Davis.....	180	149	106.0	25.9	8.8	1871	Belfast, Me.....	Rockland, Me.....	F. A. Peterson.
80232	J. L. G. M.	Sch.	1	3	Wm. D. Hilton.....	324	243	154.5	32.2	11.1	1871	Bath, Me.....	Bangor, Me.....	Stephen D. Benson.
75351	J. L. G. N.	Sch.	1	2	James B. Anderson..	163	135	101.0	27.6	8.2	1871	Frederica, Del.....	Crisfield, Md.....	Robert B. White.
85189	J. L. H. W.	St. s.	2	3	<i>George W. Clyde</i> ...	1,848	1,614	256.0	35.0	19.2	1872	Philadelphia, Pa....	New York, N. Y....	Clyde S. S. Co.
19350	J. L. K. N.	*Sch.	1	3	<i>Old Dominion</i> .....	1,802	1,727	255.5	42.5	20.9	1872	Wilmington, Del...	do.....	Edgar F. Luckenbach.
80263	J. L. M. S.	Sch.	2	3	William Mason.....	465	388	144.6	33.5	14.9	1872	do.....	Dennis, Mass.....	Orin L. Crowell.
125040	J. L. P. S.	*Sch.	2	3	<i>City of San Antonio</i>	1,223	1,223	228.0	36.6	20.3	1872	Chester, Pa.....	Port Arthur, Tex...	Texas Company.
110050	J. L. Q. C.	Sch.	1	3	Roger Drury.....	360	307	129.2	32.0	11.4	1872	East Boston, Mass.	Boston, Mass.....	Maine Transportation Co.
75399	J. L. Q. F.	*Slp.	1	3	John D. Paige.....	397	377	127.0	31.5	9.6	1872	Camden, N. J.....	Wilmington, Del...	Hudson Transportation Co.
80275	J. L. Q. R.	Sch.	2	3	William D. Marvel..	454	358	139.1	33.7	14.9	1872	Wilmington, Del...	Boothbay, Me.....	Lyman S. Farmer.
15836	J. L. Q. W.	Sch.	1	2	Lillie O. Wells.....	174	165	100.6	28.6	8.1	1872	Stonybrook, N. Y....	Tappahannock, Va.	W. E. White.
18726	J. L. S. C.	St. s.	2	2	<i>New Orleans</i> .....	1,564	1,017	249.0	33.0	24.4	1872	Wilmington, Del...	Baltimore, Md.....	Merchants & Miners' Transportation Co.
8830	J. L. S. H.	Sch.	1	3	Eliza A. Scribner...	398	350	128.4	32.0	9.2	1872	Milford, Del.....	Philadelphia, Pa....	S. H. Dodd.
80285	J. L. T. S.	Sch.	1	3	William Jones.....	302	253	129.2	30.9	9.9	1872	East Boston, Mass.	Bangor, Me.....	Edward E. Harvey.
23502	J. L. V. C.	Sch.	1	2	Sarah Quinn.....	113	108	88.0	27.7	7.2	1868	Tuckerton, N. J....	Cold Spring, N. Y....	Thomas Lynch.
120076	J. L. W. K.	Sch.	1	2	Fred. C. Holden....	137	113	96.8	27.2	7.9	1872	Tremont, Me.....	Machias, Me.....	Irving Wallace.
18758	J. M. B. C.	Sch.	1	2	Nellie Grant.....	139	132	93.8	26.6	9.6	1873	Ellsworth, Me.....	Ellsworth, Me.....	Whitcomb, Haynes & Co.
80336	J. M. B. H.	Sch.	1	3	William L. Elkins..	241	229	121.4	31.0	8.4	1873	Dennisville, N. J....	New York, N. Y....	Coastwise Transportation Co.
105235	J. M. B. P.	St. s.	3	2	<i>Acapulco</i> .....	2,572	1,759	290.0	40.0	20.0	1873	Wilmington, Del...	do.....	Pacific Mail S. S. Co.
85255	J. M. B. V.	Sch.	1	2	F. P. Murphy.....	137	123	100.4	27.0	7.0	1873	Baltimore, Md.....	Baltimore, Md.....	Charles C. Paul.
115154	J. M. C. D.	Sch.	1	3	Silver Spray.....	194	163	101.7	28.5	9.5	1873	Addison, Me.....	Machias, Me.....	Everett I. White.
105238	J. M. C. F.	Sch.	1	3	Annie R. Lewis.....	216	171	117.0	28.7	9.1	1873	Bucksport, Me.....	Boston, Mass.....	Charles F. Webb.
115160	J. M. D. H.	Sch.	1	3	Seth W. Smith.....	198	157	114.0	28.2	9.3	1872	Calais, Me.....	Calais, Me.....	John G. Murchie.
19380	J. M. F. R.	Sch.	1	2	Odel.....	141	134	97.2	26.2	7.5	1873	Bowdoinham, Me...	do.....	Do.
120044	J. M. G. R.	Sch.	1	3	Flora Condon.....	230	219	123.0	29.3	9.3	1872	Belfast, Me.....	Boston, Mass.....	Raymond Alley.
75430	J. M. H. F.	Sch.	1	2	Mary Lee.....	130	104	98.8	28.3	8.2	1872	Laurel, Del.....	Washington, D. C.	J. Harrison Carter.
8857	J. M. H. G.	Sch.	2	3	F. A. Allen.....	535	462	145.0	34.8	15.2	1872	Kennebunk Port, Me	Philadelphia, Pa....	Fred A. Allen.
75433	J. M. H. N.	Sch.	2	3	J. S. Lamprey.....	306	250	130.0	31.0	12.0	1872	Salem, Mass.....	New York, N. Y....	C. W. Chadwick & Co.
6752	J. M. H. Q.	Bg.	1	2	Daisy.....	439	383	123.0	31.6	17.1	1872	Brookhaven, N. Y....	New Bedford, Mass.	Benj. D. Cleveland.
115009	J. M. N. H.	Sch.	1	2	Serena Thayer.....	206	195	124.8	30.0	9.8	1872	Pt. Discovery, Wash	Tacoma, Wash.....	St. Paul and Tacoma Lumber Co.
2836	J. M. P. D.	Sch.	1	3	B. I. Hazard.....	392	349	131.8	31.1	8.4	1872	Port Jefferson, N. Y.	New York, N. Y....	George E. Hammond.

## SEAGOING VESSELS, ARRANGED IN THE ORDER OF SIGNAL LETTERS—Continued.

[Steel vessels in SMALL CAPITALS, Iron vessels in *italics*.]

Official No.	Signal letters.	Rig.	Decks.	Masts.	Name of vessel.	Gross tonnage.	Net tonnage.	Length.	Breadth.	Depth.	When built.	Where built.	Home port (where permanent document issues).	Name of managing or principal owner.
20428	J. M. Q. L.	St. s.	4	2	<i>Pennsylvania</i> .....○	3,343	2,567	343.0	43.0	24.9	1873	Philadelphia, Pa....	New York, N. Y....	Pacific Mail S. S. Co.
125093	J. M. R. K.	Sch.	2	3	Colin C. Baker.....	410	389	132.5	31.6	14.7	1873	Bath, Me.....	Boston, Mass.....	Asa E. Coleman.
110086	J. M. R. W.	St. s.	2	2	<i>Richmond</i> .....	1,269	863	206.0	33.0	21.6	1873	Wilmington, Del....	New York, N. Y....	Atlantic Coast Lumber Co.
115132	J. M. S. H.	Sch.	1	2	Stephen J. Watts...	105	99	84.0	25.8	7.3	1873	Jonesport, Me.....	Boston, Mass.....	W. H. Wyman.
8917	J. M. T. N.	Sch.	1	2	Emma McAdam.....	166	145	101.0	27.4	8.6	1872	Bath, Me.....	do.....	Margaret M. Robbins.
105263	J. M. W. D.	Sch.	1	2	Annie Gus.....	99	94	87.5	24.0	7.5	1871	Pembroke, Me.....	Machias, Me.....	Ira J. Kelley.
125143	J. M. W. F.	Sch.	1	3	Charles W. Alcott...	296	281	132.3	36.0	9.0	1873	Greenport, N. Y....	New York, N. Y....	George E. Hammond.
95219	J. M. W. G.	Sch.	1	2	Henry P. Hallock...	138	131	90.8	27.8	6.5	1873	So. Norwalk, Conn..	do.....	James Murray.
75537	J. M. W. K.	St. p.	1	0	Minerva.....	800	563	200.0	32.0	11.7	1873	Brooklyn, N. Y....	Newark, N. J....	Geo. C. Wiedanmayer.
105272	J. N. B. L.	Sch.	1	2	Willis & Guy.....	199	169	104.0	29.0	8.2	1873	Belfast, Me.....	Machias, Me.....	S. W. Mitchell.
105273	J. N. B. P.	Sch.	1	3	Annie P. Chase.....	256	227	121.6	32.4	10.0	1873	Alna, Me.....	Bangor, Me.....	Eastern Mfg. Co.
85137	J. N. B. V.	Sch.	2	3	Grace Davis.....	401	352	127.7	31.1	11.3	1873	Yarmouth, Me.....	do.....	Do.
115190	J. N. C. F.	Sch.	1	3	Sallie E. Ludlam....	237	199	113.7	30.3	9.3	1873	Goshen, N. J....	Boston, Mass.....	Stetson, Cutler & Co.
8946	J. N. F. G.	Sch.	2	3	Ella M. Storer.....	449	426	135.7	32.0	14.7	1873	Waldoboro, Me....	New York, N. Y....	Fields S. Pendleton.
85285	J. N. G. C.	Sch.	1	3	George W. Anderson	224	169	115.4	32.2	9.0	1873	Newburgh, N. Y....	do.....	Truman S. Belyea.
115200	J. N. G. S.	Sch.	2	3	Sunlight.....	367	349	122.5	32.0	9.7	1873	Easthaven, Conn..	do.....	Smith & Terry (Inc.).
18779	J. N. G. V.	Sch.	1	3	Neillie F. Sawyer...	284	241	121.4	31.7	10.0	1873	Brunswick, Me....	Portland, Me....	Chas. F. Guphill.
105299	J. N. K. L.	Sch.	1	3	Andrew Nebinger...	293	261	127.0	32.8	9.7	1873	Milford, Del.....	Bangor, Me.....	Eastern Mfg. Co.
18779	J. N. L. V.	Sch.	1	3	Brigadier.....	310	274	118.3	29.1	9.7	1873	Stockton, Me.....	Rockland, Me....	W. T. Cobb.
115210	J. N. M. C.	*Sip.	2	1	Sumner R. Mead....	1,035	983	183.6	35.3	22.2	1873	Damariscotta, Me..	New York, N. Y....	Degnon Contracting Co.
15941	J. N. M. T.	Bk.	2	3	Louisiana.....	1,436	1,343	202.4	40.0	24.4	1873	Bath, Me.....	Pt. Townsend, Wash	Coastwise S. S. and Barge Co.
8961	J. N. P. G.	Sch.	1	2	Ernest T. Lee.....	173	139	104.0	27.5	9.0	1873	Calais, Me.....	Calais, Me.....	George W. Lord.
106318	J. N. P. V.	Sch.	1	3	Abel W. Parker.....	202	148	116.1	32.2	7.9	1873	Boothbay, Me....	Seaford, Del.....	Wm. C. Johnson.
110142	J. N. R. L.	Sch.	1	3	Rebecca J. Moulton.	599	521	143.6	32.5	16.1	1873	East Boston, Mass..	New London, Conn.	Sldney A. Brown.
95251	J. N. R. Q.	Sch.	1	2	Madison.....	229	182	103.0	30.5	9.0	1873	Rondout, N. Y....	Baltimore, Md....	Wm. B. Diggs.
18782	J. N. S. B.	Sch.	1	2	Nellie.....	142	134	108.0	26.0	7.1	1873	Church Creek, Md..	do.....	O. P. Roberts.
8964	J. N. S. M.	Sch.	2	3	Ellen M. Golder....	651	572	152.5	35.0	17.1	1873	Bath, Me.....	Boston, Mass.....	Harrington, King & Co.
125204	J. N. T. F.	St. s.	2	2	<i>City of Panama</i> ...○	1,490	1,046	250.0	36.0	20.2	1873	Chester, Pa.....	New York, N. Y....	Pacific Mail S. S. Co.
120114	J. N. T. H.	Sch.	1	3	Frank Leaming.....	257	205	120.0	32.0	9.0	1873	Dennistown, N. J..	do.....	Geo. E. Hammond.
120115	J. N. T. P.	Sch.	1	3	Florence and Lillian	252	211	124.0	30.3	8.9	1874	Leesburg, N. J....	Bangor, Me.....	A. F. Kendall.
75589	J. N. V. S.	Sch.	1	3	John A. Curtis.....	155	147	111.2	23.6	8.5	1874	Laurel, Del.....	Baltimore, Md....	R. Duke Wathen.
110156	J. N. W. R.	*Sch.	1	2	<i>Reading</i> .....	1,283	1,283	248.4	37.1	18.3	1874	Philadelphia, Pa....	Philadelphia, Pa....	C. Halyburton.
115228	J. N. W. S.	*Sch.	1	3	<i>Idaho</i> .....	1,376	1,244	243.5	36.0	20.7	1874	Chester, Pa.....	Boston, Mass.....	Seaboard Transportation Co.
100111	J. P. B. C.	Sch.	1	3	Ida B. Gibson.....	235	223	121.0	32.6	9.0	1874	do.....	Bangor, Me.....	Eastern Mfg. Co.
15965	J. P. B. R.	Sch.	1	3	Lizzie Lane.....	231	219	115.8	29.8	9.2	1874	Searsport, Me....	Belfast, Me.....	A. G. Closson.
125232	J. P. C. G.	Sch.	1	3	Charles Lawrence...	436	386	130.4	32.9	9.7	1874	Mays Landing, N. J.	New York, N. Y....	Degnon Contracting Co.
8994	J. P. C. N.	Sch.	2	3	Mary Curtis.....	435	361	136.7	32.5	14.5	1874	Kennebunk Port, Me	Rockland, Me....	I. L. Snow & Co.
95267	J. P. C. S.	*Sch.	1	2	<i>Harrisburg</i> .....	1,283	1,283	248.4	37.1	18.3	1874	Philadelphia, Pa....	Philadelphia, Pa....	F. W. Munn.
20473	J. P. D. N.	Sch.	1	2	Pochasset.....	254	241	112.6	30.4	10.4	1874	Mystic, Conn.....	Providence, R. I..	Alfred J. Miller.
120125	J. P. F. L.	Sch.	2	3	Fresno.....	1,244	1,149	197.2	38.6	23.1	1874	Bath, Me.....	San Francisco, Cal.	Tyce Co.
115245	J. P. F. M.	Sch.	2	3	Sullivan Sawin.....	676	599	147.9	33.9	16.6	1874	do.....	Boston, Mass.....	Richard A. Atwood.
105357	J. P. F. H.	Sch.	1	3	Annie A. Booth.....	202	165	113.8	29.0	9.0	1874	Port Jefferson, N. Y.	Machias, Me....	Machias Lumber Co.
110167	J. P. G. H.	Sch.	1	3	Ruth Robinson....	496	452	139.9	33.0	12.2	1874	Portland, Conn....	Boston, Mass.....	James B. Theall.
15989	J. P. H. K.	Sch.	1	3	L. T. Whitmore....	296	240	120.9	30.1	10.6	1874	Rockland, Me....	Deer Isle, Me....	Edwin L. Haskell.
85321	J. P. H. T.	St. s.	2	2	<i>Geo. W. Elder</i> ...○	1,709	1,224	250.0	38.5	21.0	1874	Chester, Pa.....	San Francisco, Cal.	North Pacific S. S. Co.
20478	J. P. H. V.	Sch.	2	3	Peter C. Schultz...	437	373	129.6	32.0	15.4	1874	Newburgh, N. Y....	Boston, Mass.....	Stetson, Cutler & Co.
85324	J. P. K. C.	Sch.	1	2	G. M. Porter.....	143	120	98.0	26.7	8.0	1871	Calais, Me.....	Calais, Me.....	John G. Murchie.
18793	J. P. K. D.	Sch.	1	2	Nellie Eaton.....	118	99	87.5	26.0	8.1	1874	do.....	Boston, Mass.....	Stetson, Cutler & Co.
15984	J. P. K. F.	*Sch.	1	2	<i>Lancaster</i> .....	1,283	1,204	248.4	37.1	18.3	1874	Philadelphia, Pa....	do.....	Seaboard Transpn. Co.
75622	J. P. K. Q.	Sch.	2	3	James H. Hoyt.....	414	393	133.4	33.0	10.3	1874	Easthaven, Conn..	Hyannis, Mass....	A. C. Smith.
15990	J. P. M. D.	Sch.	1	3	Lanie Cobb.....	243	200	120.4	29.1	9.6	1874	Brewer, Me.....	Calais, Me.....	John M. Johnson.
19410	J. P. M. G.	*Sch.	1	3	Occidental.....	1,532	1,424	210.6	39.8	24.7	1874	Bath, Me.....	New York, N. Y....	Seaboard Transpn. Co.
18796	J. P. M. H.	Sch.	1	3	N. H. Burrow.....	252	239	125.9	32.9	9.5	1874	Greenbank, N. J..	do.....	George E. Hammond.
80427	J. P. M. L.	Sch.	2	3	William R. Huston..	548	521	160.0	36.0	16.0	1874	Pembroke, Me....	Fall River, Mass..	Margaret J. Thebideau.
75627	J. P. N. B.	Sch.	1	3	James Slater.....	311	266	118.1	30.5	10.2	1874	Port Jefferson, N. Y.	Boston, Mass.....	Riddie-Robbins Lumber Co.
90636	J. P. N. C.	Sch.	1	3	Maggie Ellen.....	217	185	110.0	28.8	8.6	1874	Cape Elizabeth, Me.	New London, Conn.	T. A. Sargent.
2901	J. P. Q. B.	Bk.	2	3	B. P. Cheney.....	1,322	1,200	195.9	38.6	24.2	1874	Bath, Me.....	San Francisco, Cal.	Nalnek Pack'g Co.
90639	J. P. Q. D.	Sch.	1	3	M. K. Rawley.....	302	287	125.0	32.0	10.4	1874	St. George, Me....	Rockland, Me....	G. N. Rawley.
90640	J. P. Q. F.	Sch.	1	3	Alice Murphy.....	425	371	148.6	33.6	11.7	1874	Thomaston, Me....	Thomaston, Me....	George Elliot.
85336	J. P. Q. M.	Sch.	1	3	Grace Van Dusen...	303	243	125.6	33.1	9.0	1874	Millbridge, Me....	New York, N. Y....	Smith & Terry (Inc.).
25894	J. P. R. C.	Sch.	1	3	Virginia Rulon....	280	238	130.0	32.7	9.7	1874	Nyaack, N. Y....	Norfolk, Va.....	Edgar F. Curtis.
125273	J. P. R. H.	*Sch.	2	3	C. F. Sargent.....	1,689	1,572	220.3	41.3	17.9	1874	Yarmouth, Me....	New York, N. Y....	Sadie F. Luckenbach.
95300	J. P. R. K.	St. s.	2	2	<i>Frederick</i> .....○	1,872	1,309	287.6	34.0	23.0	1874	Wilmington, Del..	Baltimore, Md....	Merchants & Miners' Transportation Co.
105396	J. P. S. W.	Sch.	1	2	Alice.....	232	220	115.0	31.3	10.4	1874	Beans Point, Wash.	Pt. Townsend, Wash	Robinson Codfish Co.
75650	J. P. T. C.	Sch.	1	2	J. R. Bodwell.....	224	174	100.3	26.9	8.5	1874	Stockton, Me....	Rockland, Me....	Wm. T. Cobb.
90659	J. P. T. M.	Sch.	1	2	Maggie Todd.....	136	129	103.0	26.8	8.3	1873	Calais, Me.....	Calais, Me.....	John G. Murchie.
95312	J. P. W. S.	Sch.	1	3	Ida O. Robinson...	134	128	110.5	23.7	7.5	1874	Lewisville, Del..	Crisfield, Md....	R. B. White.
85348	J. Q. B. G.	*Sip.	2	1	George Moon.....	917	881	172.6	36.0	20.4	1874	Mystic Bridge Conn	New York, N. Y....	Degnon Contract'g Co.
95316	J. Q. B. T.	Sch.	1	3	Henry P. Havens....	300	285	130.0	30.2	9.6	1874	Newburgh, N. Y....	Bucksport, Me....	Marine Freighters Co.



## SEAGOING VESSELS, ARRANGED IN THE ORDER OF SIGNAL LETTERS—Continued.

[Steel vessels in SMALL CAPITALS, iron vessels in *italics*.]

Official No.	Signal letters.	Rig.	Decks.	Masts.	Name of vessel.	Gross tonnage.	Net tonnage.	Length.	Breadth.	Depth.	When built.	Where built.	Home port (where permanent document issues).	Name of managing or principal owner.
								Feet.	Feet.	Feet.				
80448	J. Q. C. F.	Sch.	3	3	William B. Herrick.	499	474	146.6	34.0	19.0	1874	Newburyport, Mass.	Dennis, Mass.	E. K. Crowell
19418	J. Q. C. H.	Shp.	2	3	Oriental.	1,688	1,550	220.1	42.2	24.9	1874	Bath, Me.	San Francisco, Cal.	N. Alaska Salmon Co.
135051	J. Q. C. P.	Sch.	1	2	Eddie.	119	113	104.0	26.6	7.0	1874	Dorchester Co., Md.	Newport News, Va.	R. H. Richardson & Son.
25898	J. Q. D. F.	Sch.	1	3	Vineyard.	215	176	113.3	30.0	9.9	1874	Gouldsboro, Me.	Calais, Me.	George W. Lord.
115300	J. Q. D. N.	Shp.	3	3	St. Paul.	1,893	1,824	228.2	42.1	19.7	1874	Bath, Me.	Pt. Townsend, Wash.	Northwestern Fisheries Co.
115303	J. Q. F. N.	Sch.	1	3	Sarah and Lucy.	252	192	114.0	33.2	9.0	1874	Ware Creek, Va.	New London, Conn.	Sidney A. Brown.
120156	J. Q. G. F.	*Sch.	2	3	Frank Pendleton.	1,383	1,342	200.0	39.0	25.0	1874	Belfast, Me.	New York, N. Y.	Est. L. Luckenbach.
75675	J. Q. G. L.	Sch.	2	3	John B. Carrington.	388	315	133.5	33.0	14.0	1874	Guilford, Conn.	Bangor, Me.	S. W. McDonough.
110194	J. Q. H. W.	Sch.	3	3	Rodney Parker.	440	380	130.0	33.0	10.0	1874	Mystic, Conn.	New London, Conn.	Sidney A. Brown.
105439	J. Q. K. L.	*Sch.	3	3	America.	2,054	1,908	232.8	43.1	19.3	1874	Quincy, Mass.	Seattle, Wash.	Coastwise S. S. and Barge Co.
95326	J. Q. K. M.	Sch.	2	3	Henry Withington.	527	482	146.2	34.2	19.1	1874	Wareburyport, Mass.	Boston, Mass.	John M. Ward.
80446	J. Q. L. C.	Sch.	2	3	William Cobb.	424	355	128.4	32.0	15.5	1874	Dighton, Mass.	Calais, Me.	Red Beach Plaster Co.
125309	J. Q. L. P.	*Sch.	2	2	Carrie Clark.	1,298	1,260	188.0	39.6	24.1	1874	Waldoboro, Me.	New York, N. Y.	Lewis Luckenbach.
135063	J. Q. M. C.	Sch.	1	3	Elizabeth M. Cook.	282	231	124.8	30.4	10.9	1874	Calais, Me.	Boothbay, Me.	W. E. Sawyer.
150000	J. Q. M. F.	*Sch.	1	2	Pottsville.	1,283	1,204	248.4	37.1	18.3	1874	Philadelphia, Pa.	Boston, Mass.	Seaboard Transpn. Co.
120167	J. Q. M. K.	Bk.	2	3	Ferris S. Thompson.	531	480	141.5	32.0	17.0	1874	Setauket, N. Y.	San Francisco, Cal.	Melrose Lumber and Supply Co.
85371	J. Q. N. W.	Sch.	1	3	George Churchman.	281	242	120.6	31.1	9.7	1874	Greensboro, Md.	New York, N. Y.	George E. Hammond.
75706	J. Q. P. B.	Sch.	1	2	John S. Beacham.	234	199	107.0	28.6	8.4	1874	Baltimore, Md.	Richmond, Va.	Warner Moore.
95344	J. Q. P. V.	Sch.	2	3	Henry R. Tilton.	492	467	152.0	25.0	16.0	1875	Wilmington, Del.	Belfast, Me.	F. C. Pendleton.
115347	J. Q. R. D.	Sch.	1	2	Sarah Eaton.	199	154	110.0	29.0	9.0	1874	Calais, Me.	Calais, Me.	George H. Eaton.
115348	J. Q. R. K.	St. s.	1	3	Seaboard.	662	563	184.5	28.7	12.3	1874	Wilmington, Del.	Hartford, Conn.	Hartford and N. Y. Transportation Co.
140069	J. Q. S. B.	Sch.	1	3	Lucie Wheatley.	189	180	113.8	29.5	8.2	1875	Fredrick, Del.	New York, N. Y.	Smith & Terry (Inc.).
140084	J. Q. T. N.	Sch.	1	3	Lydia H. Roper.	321	305	146.0	34.0	10.5	1875	Norfolk County, Va.	Norfolk, Va.	John L. Hanson.
80512	J. Q. W. C.	Sch.	1	2	Willie L. Swift.	100	69	81.9	22.8	8.4	1875	Provincetown, Mass.	San Juan, P. R.	Bartolome Cabanillas.
80513	J. Q. W. R.	Sch.	1	2	William Matheson.	111	72	88.3	23.8	9.0	1875	Essex, Mass.	Bucksport, Me.	Thomas M. Nicholson.
75761	J. Q. W. S.	St. p.	1	0	James M. Donahue.	730	592	219.0	32.4	9.7	1875	San Francisco, Cal.	San Francisco, Cal.	Northwestern Pacific R. R. Co.
115379	J. R. B. L.	Sch.	1	3	Seth M. Todd.	194	163	114.0	29.5	9.6	1875	Calais, Me.	Calais, Me.	T. W. Hinkley.
125415	J. R. C. M.	Bkn.	2	4	Centennial.	1,286	1,138	190.4	38.0	24.0	1875	East Boston, Mass.	San Francisco, Cal.	Alaska Packers' Assn.
2972	J. R. C. T.	*Sch.	2	3	Conneaut.	1,690	1,620	280.0	38.1	20.2	1875	Wilmington, Del.	Port Arthur, Tex.	Gulf Refining Co.
2974	J. R. D. II.	*Sch.	2	3	Big Bonanza.	1,391	1,343	210.2	40.2	24.0	1875	Newburyport, Mass.	Tacoma, Wash.	Alaska Barge Co.
130043	J. R. F. G.	St. s.	3	2	New York.	2,589	2,111	281.0	38.1	20.2	1875	Wilmington, Del.	New York, N. Y.	Clyde S. Co.
145072	J. R. F. V.	Sch.	1	3	T. Morris Perot.	308	253	124.3	33.8	10.2	1875	Jamestown, Va.	do.	Smith & Terry (Inc.).
100159	J. R. G. D.	Bk.	2	3	Isaac Reed.	1,541	1,488	212.0	40.0	24.2	1875	Waldoboro, Me.	San Francisco, Cal.	Jacob Jensen.
2986	J. R. G. K.	Shp.	2	3	Bohemia.	1,633	1,528	221.7	40.2	25.5	1875	Bath, Me.	do.	Alaska Packers' Assn.
140130	J. R. G. Q.	Sch.	1	2	L. E. Williams.	100	95	95.5	23.1	7.5	1875	Wicomico, Md.	Baltimore, Md.	R. Duke Wathen.
95397	J. R. H. C.	Sch.	1	3	Henry H. Grant.	248	235	123.5	29.8	8.6	1875	Rockyhill, Conn.	New York, N. Y.	Aaron R. Sutphin.
140138	J. R. H. M.	Sch.	1	3	Lydia Middleton.	197	187	120.0	33.3	9.9	1875	do.	do.	Smith & Terry (Inc.).
125459	J. R. K. D.	Sch.	1	2	Cora Green.	247	235	117.0	28.0	10.0	1875	Barnegat, N. J.	do.	Walter McDonough.
75809	J. R. L. F.	*Sch.	2	3	J. D. Peters.	1,085	1,030	182.2	36.1	21.8	1875	Bath, Me.	Bangor, Me.	Seattle, Wash.
135173	J. R. L. N.	Shp.	2	3	Elwell.	1,461	1,356	212.3	39.1	24.7	1875	Damariscotta, Me.	do.	William Stewart.
125470	J. R. M. P.	St. s.	3	3	City of Sydney.	3,016	1,965	339.0	40.2	20.5	1875	Chester, Pa.	New York, N. Y.	Pacific Mail S. S. Co.
115437	J. R. N. P.	Shp.	2	3	Santa Clara.	1,535	1,453	209.5	40.0	25.5	1876	Bath, Me.	San Francisco, Cal.	Alaska Packers' Assn.
90857	J. R. P. F.	Sch.	2	3	Gracie D. Chambers.	379	297	133.5	33.0	9.7	1875	Guilford, Conn.	New York, N. Y.	George E. Hammond.
125476	J. R. P. K.	Sch.	1	2	Centennial.	115	86	88.0	23.5	8.8	1876	Essex, Mass.	Lubec, Me.	Bion M. Pika.
150056	J. R. P. L.	*Sch.	2	3	Palmyra.	1,290	1,251	197.9	38.8	24.2	1876	Bath, Me.	Tacoma, Wash.	Alaska Barge Co.
105505	J. R. P. T.	St. s.	3	2	Algiers.	2,294	1,788	281.0	38.1	20.2	1876	Wilmington, Del.	Philadelphia, Pa.	Southern S. S. Co.
105005	J. R. Q. W.	Sch.	1	2	Annie E. Webb.	101	96	92.0	25.1	6.1	1876	Northport, N. Y.	Baltimore, Md.	R. Duke Wathen.
75841	J. R. S. M.	Bk.	2	3	John and Winthrop.	338	321	114.4	28.5	16.2	1876	Bath, Me.	San Francisco, Cal.	H. J. Knowles.
80577	J. R. S. N.	*Sch.	1	3	Western Belle.	1,097	1,071	183.3	38.1	22.5	1876	do.	New York, N. Y.	N. Y., Ontario and Western Ry. Co.
105609	J. R. S. T.	Sch.	2	3	American Team.	376	307	121.2	31.4	11.0	1876	Lyme, Conn.	Rockland, Me.	Frank Curry.
95429	J. R. T. L.	Sch.	1	2	Hunter.	197	187	105.2	28.1	9.2	1876	Orland, Me.	Boston, Mass.	Leonard C. Hewson.
75856	J. R. V. F.	Sch.	2	3	John A. Beckerman.	485	376	140.7	34.2	16.1	1876	Boston, Mass.	do.	Arthur Craft.
150087	J. R. V. K.	Sch.	1	3	Premier.	307	292	141.7	33.4	10.8	1876	Port Ludlow, Wash.	San Francisco, Cal.	Alaska Packers' Assn.
110288	J. R. V. P.	St. p.	1	0	Revere.	550	275	150.0	33.4	12.2	1876	Boston, Mass.	Boston, Mass.	City of Boston.
115492	J. R. W. L.	*Sch.	2	3	Holton.	1,350	1,350	194.0	39.4	23.8	1876	do.	do.	Baker Transportation Co.
75888	J. S. B. Q.	*Sch.	1	3	Josephus.	1,406	1,340	213.0	39.2	24.4	1876	Newcastle, Me.	do.	Merritt & Chapman Derrick and Wrecking Co.
115504	J. S. C. B.	*Sch.	2	3	San Joaquin.	1,551	1,523	219.8	41.6	24.2	1876	Freeport, Me.	do.	Lewis Luckenbach estate.
145118	J. S. C. F.	Bk.	2	3	Tillie Baker.	654	583	150.1	34.0	18.7	1876	Harrington, Me.	do.	Saml. L'Hommedieu.
110296	J. S. C. G.	*Sch.	2	3	R. R. Thomas.	1,393	1,277	202.0	39.7	24.7	1876	Searsport, Me.	do.	Lewis Luckenbach estate.
100189	J. S. C. Q.	Shp.	2	3	Indiana.	1,487	1,413	208.9	40.0	23.9	1876	Bath, Me.	San Francisco, Cal.	Alaska Packers' Assn.
110303	J. S. D. V.	St. s.	2	2	Rio Grande.	2,556	2,047	289.5	39.2	21.6	1876	Chester, Pa.	New York, N. Y.	Mallory S. S. Co.
6920	J. S. D. W.	Sch.	1	2	Black Bird.	124	96	103.0	27.0	8.5	1876	City Island, N. Y.	Crisfield, Md.	Peter Bounds.
105661	J. S. F. H.	*Sch.	2	3	Annie H. Smith.	1,487	1,465	200.0	40.0	24.5	1876	Calais, Me.	New York, N. Y.	Lewis Luckenbach estate.

## SEAGOING VESSELS, ARRANGED IN THE ORDER OF SIGNAL LETTERS—Continued.

[Steel vessels in SMALL CAPITALS, Iron vessels in *italics*.]

Official No.	Signal letters.	Rig.	Decks.	Masts.	Name of vessel.	Gross tonnage.	Net tonnage.	Length.	Breadth.	Depth.	When built.	Where built.	Home port (where permanent document issues).	Name of managing or principal owner.
105674	J. S. F. W.	Bk.	2	3	Amy Turner.....	991	900	174.0	Feet.	Feet.	1877	Boston, Mass.....	San Francisco, Cal..	Ocean Barge and Tug Co.
110315	J. S. G. P.	Sch.	2	3	Ralph M. Hayward.	604	538	152.0	33.6	15.3	1877	Waldoboro, Me.....	Boston, Mass.....	Charles F. Webb.
130098	J. S. H. T.	St. s.	2	2	<i>Brunswick</i> .....	2,265	1,667	273.0	38.0	23.2	1877	Chester, Pa.....	Tampa, Fla.....	Gulf & Southern S. S. Co.
135293	J. S. K. B.	Sch.	1	2	Eagle.....	102	97	83.4	26.5	6.5	1877	Stauben, Me.....	Bangor, Me.....	Eastern Mfg. Co.
14352	J. S. K. W.	Sch.	1	2	Kit Carson.....	211	176	108.3	27.8	9.4	1877	Bucksport, Me.....	do.....	do.
85494	J. S. L. D.	Bk.	2	3	Gay Head.....	265	252	110.7	26.9	15.1	1877	Mattapoisett, Mass.	San Francisco, Cal..	L. E. James.
140258	J. S. L. V.	Shp.	2	3	Llewellyn J. Morse	1,392	1,271	198.2	36.6	24.2	1877	Brewer, Me.....	do.....	Alaska Packers' Assn.
95486	J. S. M. K.	Bk.	2	3	Hecla.....	1,529	1,435	210.5	40.2	24.3	1877	Bath, Me.....	do.....	Henry Nelson.
130103	J. S. N. G.	Bk.	2	3	Normandy.....	1,208	1,097	188.0	38.0	24.2	1877	Damariscotta, Me..	New York, N. Y.	Sam'l. L'Hommelieu.
140270	J. S. N. V.	Bk.	2	3	Levi G. Burgess...	1,616	1,475	217.5	41.2	24.5	1877	Thomaston, Me.....	Portland, Oreg.....	Alaska - Portland Packers' Assn.
115568	J. S. P. H.	*Sch.	3	3	St. David.....	1,576	1,476	213.4	40.6	17.2	1877	Bath, Me.....	Seattle, Wash.....	Coastwise S. S. and Barge Co.
110335	J. S. P. L.	St. s.	1	2	Richard Holyoke...	181	90	115.6	24.3	11.8	1877	Seabeck, Wash.....	do.....	Fugot Sound Tug Boat Co.
125621	J. S. P. T.	St. s.	3	2	<i>Lezington</i> .....	2,092	1,447	257.3	38.7	16.0	1877	Chester, Pa.....	Baltimore, Md.....	Merchants & Miners' Transportation Co.
115572	J. S. P. W.	*Sch.	2	3	Sea King.....	1,491	1,361	210.6	39.4	24.1	1877	Bowdoinham, Me...	Perth Amboy, N. J.	Thomas J. Scully.
115575	J. S. Q. D.	Shp.	2	3	Sintram.....	1,656	1,495	215.4	42.9	24.2	1877	Freeport, Me.....	San Francisco, Cal..	Alaska Packing Co.
105741	J. S. Q. K.	Shp.	3	2	Alex. Gibson.....	2,154	1,997	247.3	42.6	21.9	1877	Thomaston, Me.....	New York, N. Y.	Edgar F. Luckenbach.
75963	J. S. Q. T.	Bk.	2	3	James NeSmith...	1,735	1,632	228.1	40.3	26.3	1877	Bath, Me.....	San Francisco, Cal..	Chas. Boudrow.
91042	J. S. R. F.	Bg.	2	2	Motley.....	1,590	1,530	142.3	31.5	17.4	1877	Lachias, Me.....	New York, N. Y.	Christopher Edwards.
75965	J. S. R. G.	Sch.	1	3	Jennie A. Stubbs...	198	159	111.8	27.6	10.7	1877	Lamoine, Me.....	do.....	J. A. Dickson.
125625	J. S. R. H.	*Sch.	2	2	<i>City of Washington</i>	2,410	2,283	300.5	38.4	19.2	1877	Chester, Pa.....	do.....	Edgar F. Luckenbach.
3056	J. S. T. C.	Bk.	1	3	Bertha.....	177	168	99.6	25.7	11.6	1877	New Bedford, Mass.	New Bedford, Mass.	James F. Avery.
95504	J. S. T. H.	Bg.	2	2	Harriet G.....	252	188	130.2	28.0	10.5	1878	Norfolk, Va.....	Pt. Townsend, Wash	Manhattan Canning Co.
80661	J. S. T. K.	Bk.	2	3	Will W. Case.....	582	554	143.1	31.7	17.6	1877	Rockland, Me.....	do.....	H. W. Mellen.
6950	J. S. T. M.	*Sch.	2	3	Dom Pedro II.....	489	465	136.0	30.6	15.6	1878	Baltimore, Md.....	Philadelphia, Pa...	Henry W. Cook.
80665	J. S. V. K.	Bk.	2	3	Wanderer.....	303	288	116.2	27.6	15.8	1878	Mattapoisett, Mass.	New Bedford, Mass.	James F. Avery.
105773	J. S. W. F.	Sch.	1	2	A. J. Miller.....	110	105	94.0	27.2	6.1	1878	Northport, N. Y...	New London, Conn.	Patrick Keefe.
125664	J. S. W. K.	St. s.	3	3	<i>City of Paris</i> .....	3,532	2,504	345.0	38.6	19.9	1878	Chester, Pa.....	New York, N. Y.	Pacific Mail S. S. Co.
75999	J. S. W. M.	Sch.	1	3	John Bracewell...	224	194	113.6	29.2	9.1	1878	Bath, Me.....	Rockland, Me.....	Alonzo P. Ginn.
125665	J. S. W. P.	Bk.	2	3	C. D. Bryant.....	929	823	172.7	37.0	21.0	1878	Searsport, Me.....	San Francisco, Cal..	E. E. Kentfield.
85542	J. S. W. R.	Bk.	2	3	Gerard C. Tobey...	1,459	1,389	208.7	39.1	23.6	1878	Bath, Me.....	do.....	Ocean Barge and Tug Co.
3068	J. T. B. G.	St. p.	1	0	Bay City.....	1,283	933	230.0	36.8	13.6	1878	San Francisco, Cal.	do.....	Southern Pacific Coast R. R. Co.
130131	J. T. B. R.	Sch.	1	3	Normandy.....	543	432	154.0	35.4	13.2	1878	Bath, Me.....	Bangor, Me.....	Edward E. Harvey.
91087	J. T. B. V.	Sch.	1	2	M. E. Eldridge.....	252	240	101.7	30.2	10.8	1878	Portsmouth, N. H..	Dennis, Mass.....	Roland B. Kelley.
115616	J. T. C. H.	Sch.	1	2	Snow and Burgess...	1,655	1,528	228.5	41.5	24.7	1878	Thomaston, Me...	San Francisco, Cal..	A. P. Lorentzen.
125680	J. T. C. N.	Sch.	2	5	Cameo.....	243	200	111.5	27.1	10.5	1878	Bath, Me.....	New Bedford, Mass.	Joseph T. Edwards.
140332	J. T. D. C.	Sch.	1	3	Lizzie V. Hall.....	195	185	116.0	30.0	8.5	1878	Frederica, Del.....	Elizabeth City, N. C.	James H. Townsend.
125691	J. T. D. F.	Bk.	2	3	Charles B. Kenney...	1,128	1,014	179.3	37.2	22.8	1878	Bath, Me.....	San Francisco, Cal..	Jacob Jensen.
115631	J. T. D. O.	St. p.	1	0	St. Johns.....	1,098	667	250.0	38.0	12.5	1878	Wilmington, Del...	Washington, D. C.	Colonial Beach Co.
115632	J. T. D. V.	*Sch.	1	3	Scully.....	1,542	1,542	216.0	40.1	24.4	1878	Newcastle, Me.....	Perth Amboy, N. J.	Thomas J. Scully.
115634	J. T. F. B.	Shp.	2	3	Standard.....	1,534	1,461	212.0	40.2	24.5	1878	Phippsburg, Me...	San Francisco, Cal.	North Alaska Salmon Co.
130126	J. T. F. K.	St. p.	1	0	Gen'l Lincoln.....	398	248	160.6	28.2	8.8	1878	Chelsea, Mass.....	Boston, Mass.....	Boston, Nahant and Pines Stbt. Co.
91116	J. T. G. D.	Shp.	2	3	McLaurin.....	1,374	1,312	200.8	39.0	24.0	1879	Newburyport, Mass.	San Francisco, Cal..	L. A. Pedersen.
150157	J. T. G. H.	Sch.	1	3	Peerless.....	244	232	127.0	33.0	9.9	1878	Gardiner, Oreg.....	do.....	Wm. Johnson.
115644	J. T. G. K.	*Sch.	2	2	Yemassee.....	1,257	1,257	228.4	38.0	20.4	1879	Philadelphia, Pa...	Philadelphia, Pa...	F. W. Munn.
115645	J. T. G. P.	St. s.	3	2	<i>State of California</i>	2,266	1,260	300.0	38.6	24.4	1879	do.....	San Francisco, Cal..	Pacific Coast S. S. Co.
115654	J. T. H. F.	*Sch.	2	3	Solitaire.....	1,515	1,384	213.7	40.1	24.1	1879	Bath, Me.....	New York, N. Y.	L. Luckenbach.
125719	J. T. H. P.	Sch.	1	3	Charles H. Trickey...	281	266	120.1	32.2	8.1	1879	do.....	Portland, Me.....	Horace M. Sargent.
105830	J. T. H. W.	Bk.	2	3	Alice Knowles.....	302	287	115.0	27.9	16.7	1878	Weymouth, Mass...	New Bedford, Mass.	Wm. R. Wing.
115682	J. T. K. B.	St. s.	2	2	<i>Santiago</i> .....	2,358	1,695	269.0	39.1	24.7	1879	Chester, Pa.....	New York, N. Y.	Mallory S. S. Co.
125734	J. T. K. C.	St. s.	2	2	<i>Colorado</i> .....	2,764	2,022	306.0	39.6	21.6	1879	do.....	do.....	do.
150173	J. T. K. N.	Bk.	2	3	Paramita.....	1,582	1,444	216.6	41.3	23.1	1879	Freeport, Me.....	San Francisco, Cal..	L. A. Pedersen.
130156	J. T. L. B.	Sch.	1	3	Edwina.....	459	389	143.9	33.1	12.4	1879	Bath, Me.....	Charleston, S. C.	Halsey Lumber Co. (Inc.).
80723	J. T. L. H.	Sch.	2	3	Warren B. Potter...	368	311	130.0	32.4	12.0	1879	do.....	Rockland, Me.....	Rockland-Rockport Lime Co.
110397	J. T. L. Q.	Sch.	1	3	R. Bowers.....	435	373	150.5	33.5	12.2	1879	Camden, Me.....	Boston, Mass.....	Maine Transp. Co.
91180	J. T. L. R.	*Sch.	1	3	Washington.....	1,724	1,605	221.3	41.5	25.5	1879	Bath, Me.....	New York, N. Y.	Edgar F. Luckenbach.
125758	J. T. L. V.	Bk.	2	3	Charles G. Rice.....	697	599	154.3	32.4	18.3	1879	Yarmouth, Me.....	New Bedford, Mass.	Luis d'Oliveira.
76082	J. T. M. C.	*Sch.	1	3	J. B. Walker.....	2,136	1,984	247.1	42.2	30.0	1879	Thomaston, Me...	New York, N. Y.	Lewis Luckenbach.
6990	J. T. M. H.	St. s.	4	2	<i>Merrimack</i> .....	2,546	1,879	287.3	38.5	16.0	1879	Wilmington, Del...	Baltimore, Md.....	Merchants & Miners' Transportation Co.
115688	J. T. M. S.	Sch.	2	2	Stephen G. Hart.....	605	562	160.0	33.9	16.2	1879	Waldoboro, Me.....	New London Conn.	Emoran J. Eaton.
91196	J. T. M. V.	Sch.	1	3	M. A. Achorn.....	308	257	127.0	30.9	11.0	1879	Rockland, Me.....	Mobile, Ala.....	E. E. Turner.
125708	J. T. N. B.	St. s.	3	2	<i>Chalmette</i> .....	3,205	2,043	321.2	42.2	21.3	1879	Philadelphia, Pa...	New York, N. Y.	Southern Pacific Co.
91199	J. T. N. D.	*Sch.	2	3	Mabel L. Phillips...	860	838	172.8	40.1	17.4	1879	Bath, Me.....	do.....	Chas. E. McWilliams.
85602	J. T. N. M.	Bk.	2	3	Guy C. Goss.....	1,572	1,430	213.9	39.5	24.0	1879	do.....	Pt. Townsend, Wash.	Northwestern Fisher-ies Co.

## SEAGOING VESSELS, ARRANGED IN THE ORDER OF SIGNAL LETTERS—Continued.

[Steel vessels in SMALL CAPITALS, Iron vessels in *italics*.]

Official No.	Signal letters.	Rig.	Decks.	Masts.	Name of vessel.	Gross tonnage.	Net tonnage.	Length.	Breadth.	Depth.	When built.	Where built.	Home port (where permanent document issues).	Name of managing or principal owner.
								<i>Feet.</i>	<i>Feet.</i>	<i>Feet.</i>				
110408	J. T. P. D.	Sch.	2	3	Rebecca M. Walls...	590	516	145.6	34.6	16.3	1879	Milton, Del.	New York, N. Y.	Gilbert M. Edgett.
76110	J. T. Q. B.	Sch.	1	3	John D. Spreckels...	266	253	124.6	31.2	10.9	1880	San Francisco, Cal.	San Francisco, Cal.	Alaska Codfish Co.
125808	J. T. Q. C.	St. p.	1	0	State of Ohio.....	1,221	917	225.2	32.4	13.3	1880	Wyandotte, Mich.	Cleveland, Ohio	Cleveland and Buffalo Transit Co.
125798	J. T. Q. L.	Bk.	2	3	Carrie Winslow.....	943	825	173.7	34.5	20.7	1880	Deering, Me.	Boston, Mass.	Theodore Krum.
76125	J. T. R. C.	Sch.	1	3	John R. Fell.....	354	281	131.8	34.1	10.4	1880	Bath, Me.	do	Lewis K. Thurlow.
80757	J. T. R. G.	Sch.	2	3	William P. Hood.....	665	632	158.4	36.4	16.9	1880	do	Fall River, Mass.	James N. Smith.
125819	J. T. R. M.	Sch.	1	3	City of Augusta.....	580	514	149.6	35.3	15.6	1880	do	Bath, Me.	Estate J. Manchester Haynes.
3120	J. T. R. S.	St. s.	2	2	Breakwater.....	1,065	793	201.0	30.0	19.3	1880	Chester, Pa.	San Francisco, Cal.	Southern Pacific Co.
3126	J. T. S. L.	St. s.	2	3	Belvedere.....	440	339	140.6	31.3	17.2	1880	Bath, Me.	New Bedford, Mass.	Stephen F. Cottle.
105916	J. T. S. M.	Sch.	2	4	Annie Johnson.....	1,049	976	212.1	34.1	21.6	1872	Harrington, England.	San Francisco, Cal.	Matson Navigation Co.
3127	J. T. S. W.	Sch.	1	3	Julia A. Trubee.....	412	373	146.0	32.9	11.9	1880	Bath, Me.	New York, N. Y.	Saml. L'Hommedieu.
155017	J. T. V. F.	Sch.	1	2	Oakwoods.....	137	130	96.3	27.3	7.8	1880	Kennebunk Port, Me.	Newport, R. I.	Joshua C. Tucker.
130179	J. T. V. P.	St. s.	2	2	Newport.....	2,735	1,806	326.0	38.2	23.9	1880	Chester, Pa.	New York, N. Y.	Pacific Mail S. S. Co.
80783	J. T. V. Q.	*Sch.	1	3	Wilkesbarre.....	1,678	1,626	239.6	47.0	19.5	1880	Setauket, N. Y.	do	Lehigh & Wilkes-Barre Coal Co.
95609	J. T. V. S.	Sch.	2	3	Horatio.....	408	388	135.1	32.2	13.7	1880	Bath, Me.	New Bedford, Mass.	William Kelley.
91277	J. T. W. M.	Sch.	1	3	Melissa Trask.....	236	198	113.2	29.2	9.7	1880	Brewer, Me.	Ellsworth, Me.	B. S. Jellison.
135468	J. T. W. Q.	Bk.	2	3	Emily F. Whitney.....	1,317	1,207	193.5	37.8	23.5	1880	Boston, Mass.	San Francisco, Cal.	Alaska Salmon Co.
125668	J. V. B. F.	St. s.	3	2	City of Augusta.....	2,869	1,929	302.0	40.2	17.0	1880	Chester, Pa.	Savannah, Ga.	Ocean S. S. Co.
105952	J. V. B. T.	Sch.	1	3	Abbie H. Gheen.....	266	253	128.0	30.8	9.0	1880	Frederica, Del.	Philadelphia, Pa.	Geo. Taulane estate.
135473	J. V. C. D.	Sch.	1	2	Eva D. Rose.....	104	99	89.3	23.6	7.3	1880	Mauricetown, N. J.	Baltimore, Md.	R. Duke Wathen.
76169	J. V. C. N.	*Sch.	2	3	James Drummond.....	1,520	1,476	216.0	40.0	24.2	1881	Phippsburg, Me.	Tacoma, Wash.	Alaska Barge Co.
80802	J. V. D. M.	Bkn.	1	3	Wrestler.....	470	409	148.5	34.9	13.3	1880	Port Ludlow, Wash.	San Francisco, Cal.	Olson & Mahony.
80803	J. V. D. N.	Sch.	1	3	W. H. Dimond.....	390	376	155.0	35.5	11.7	1881	San Francisco, Cal.	do	Alaska Codfish Co.
80808	J. V. D. T.	St. s.	2	2	Montara.....	2,562	1,995	315.6	39.2	21.8	1881	Chester, Pa.	New York, N. Y.	Pacific Coast Co.
110458	J. V. F. D.	Sch.	2	3	Robert Graham Dun	595	533	146.1	35.5	15.5	1881	Bath, Me.	Boston, Mass.	Peter H. Crowell.
140450	J. V. F. H.	*Sch.	2	3	Luzon.....	1,358	1,182	205.8	40.2	24.0	1881	Boston, Mass.	Baltimore, Md.	American Towing and Lightering Co.
125894	J. V. F. M.	*Sch.	2	3	Francis S. Hampshire.	1,055	969	178.6	35.7	21.2	1881	Richmond, Me.	Perth Amboy, N. J.	Thomas J. Scully.
95635	J. V. F. R.	Sch.	1	2	Hattie Nickerson...	172	163	112.0	23.0	9.7	1881	Dennisville, N. J.	Baltimore, Md.	W. B. Vane.
115762	J. V. F. W.	Sch.	2	3	Samuel S. Thorp.....	523	434	150.0	35.6	15.2	1881	City Island, N. Y.	Perth Amboy, N. J.	C. S. Pearce.
105984	J. V. G. B.	Shp.	3	3	A. J. Fuller.....	1,848	1,673	229.3	41.5	17.8	1881	Bath, Me.	Pt. Townsend, Wash.	Northwestern Fisheries Co.
125903	J. V. G. N.	St. p.	3	0	Cetus.....	847	580	213.3	32.0	10.6	1881	Philadelphia, Pa.	New York, N. Y.	Iron Steamboat Co.
80824	J. V. G. S.	Bgn.	1	2	William G. Irwin...	348	330	135.0	32.8	13.0	1881	San Francisco, Cal.	Pt. Townsend, Wash.	Tacoma and Roche Harbor Lime Co.
150213	J. V. G. W.	St. p.	3	0	Perseus.....	847	579	211.6	32.0	10.6	1881	Philadelphia, Pa.	New York, N. Y.	Iron Steamboat Co.
150214	J. V. H. K.	St. p.	3	0	Pegasus.....	847	579	211.6	32.0	10.6	1881	do	do	do
25982	J. V. H. L.	Sch.	1	3	Vega.....	245	233	117.0	32.0	10.0	1881	Fairhaven, Cal.	San Francisco, Cal.	Union Fish Co.
145252	J. V. H. P.	Sch.	1	3	Thomas B. Garland...	348	275	126.6	32.0	11.4	1881	Bath, Me.	Tampa, Fla.	Gillette Lumber & Transp. Co.
145253	J. V. H. Q.	St. p.	3	0	Taurus.....	916	624	226.3	32.0	11.2	1881	Philadelphia, Pa.	New York, N. Y.	Iron Steamboat Co.
125923	J. V. H. S.	Sch.	1	3	Charles L. Jeffrey...	348	296	129.5	30.5	11.7	1881	Boston, Mass.	Wiscasset, Me.	Nathaniel C. Brown.
125930	J. V. H. W.	Sch.	1	3	Cox & Green.....	501	501	164.3	35.8	15.7	1881	Newburyport, Mass.	Boston, Mass.	Charles F. Webb.
145257	J. V. K. C.	Shp.	3	3	Tacoma.....	1,738	1,671	222.2	41.0	17.7	1881	Bath, Me.	San Francisco, Cal.	Alaska Packers' Assn.
25242	J. V. K. F.	St. s.	3	2	Umatilla.....	3,069	2,168	310.0	40.6	30.3	1881	Chester, Pa.	New York, N. Y.	Pacific Coast Co.
91351	J. V. K. N.	Sch.	1	3	Mary E. Morse.....	644	593	169.7	36.4	13.5	1881	Bath, Me.	do	Fields S. Pendleton.
135516	J. V. K. Q.	*Sch.	2	3	E. B. Sutton.....	1,800	1,671	227.8	41.8	17.4	1881	do	Perth Amboy, N. J.	Thomas J. Scully.
125941	J. V. L. M.	St. p.	2	3	City of Worcester...	2,489	1,921	328.0	46.0	14.5	1881	Wilmington, Del.	New London, Conn.	New England S. S. Co.
140485	J. V. L. S.	Sch.	1	3	Lizzie B. Willey...	573	522	150.4	34.1	16.6	1881	Thomaston, Me.	Thomaston, Me.	George Elliot.
91368	J. V. M. C.	Bkn.	1	3	Mary Winkelman...	522	482	155.3	36.9	13.0	1881	Seabeck, Wash.	San Francisco, Cal.	Charles Nelson Co.
125952	J. V. M. D.	*Sch.	3	3	Charmer.....	727	1,885	221.7	17.8	42.4	1881	Bath, Me.	Perth Amboy, N. J.	Thomas J. Scully.
106019	J. V. M. G.	St. s.	3	2	Alleghany.....	1,704	1,079	250.0	38.5	16.6	1881	Philadelphia, Pa.	Baltimore, Md.	Merchants & Miners' Transportation Co.
95658	J. V. M. H.	Sch.	2	3	Helen H. Benedict...	770	697	164.6	35.1	16.8	1881	Bath, Me.	New Haven, Conn.	Benedict-Manson Marine Co.
95659	J. V. M. N.	Sch.	1	3	Helen Montague....	407	344	134.2	32.5	12.4	1881	Rockland, Me.	Boston, Mass.	Maine Transportation Co.
140489	J. V. M. W.	Sch.	2	3	Levi S. Andrews.....	669	599	163.1	34.0	17.6	1881	Thomaston, Me.	Philadelphia, Pa.	Albert D. Cummins
85685	J. V. N. D.	St. s.	2	3	Gaston.....	846	463	210.1	31.5	19.0	1881	Wilmington, Del.	Baltimore, Md.	Baltimore Steam Packet Co.
150227	J. V. N. G.	Sch.	1	2	Pearl Nelson.....	123	117	85.6	23.8	9.0	1881	Essex, Mass.	Lubec, Me.	Geo. A. Mowry.
80847	J. V. N. K.	Sch.	1	2	Wing and Wing.....	141	134	104.0	30.0	8.2	1881	San Francisco, Cal.	San Francisco, Cal.	Max Dyer.
76262	J. V. N. M.	*Sch.	3	3	Joseph B. Thomas...	1,938	1,781	234.3	42.3	19.2	1881	Thomaston, Me.	Perth Amboy, N. J.	Thomas J. Scully.
3175	J. V. N. R.	St. s.	3	2	Berkshire.....	2,014	1,433	240.0	38.5	16.6	1881	Philadelphia, Pa.	Baltimore, Md.	Merchants & Miners' Transportation Co.
76265	J. V. N. S.	Sch.	1	3	Jennie S. Hall.....	450	388	143.0	33.2	12.0	1881	Waldoboro, Me.	Boston, Mass.	Jessie Baird.
80852	J. V. N. T.	Sch.	2	3	Woodward Arahams.	744	676	166.0	35.0	16.1	1881	do	New York, N. Y.	Fields S. Pendleton.
106028	J. V. P. K.	Sch.	1	3	Annie Larsen.....	376	328	142.8	34.6	11.0	1881	Port Blakeley, Wash.	San Francisco, Cal.	Olson & Mahony.

## SEAGOING VESSELS, ARRANGED IN THE ORDER OF SIGNAL LETTERS—Continued.

[Steel vessels in SMALL CAPITALS, iron vessels in *italics*.]

Official No.	Signal letters.	Rig.	Decks.	Masts.	Name of vessel.	Gross tonnage.	Net tonnage.	Length.	Breadth.	Depth.	When built.	Where built.	Home port (where permanent document issues).	Name of managing or principal owner.
110498	J. V. P. M.	Shp.	2	3	Reuca.....	1,924	1,601	229.2	41.0	27.1	1881	Kennebunk, Me....	Astoria, Oreg.....	Columbia River Packers' Assn.
76273	J. V. P. S.	Sch.	1	3	J. Howell Leeds....	414	393	134.5	34.8	11.5	1881	Mauricetown, N. J..	Philadelphia, Pa....	Walter Bateman.
106031	J. V. Q. D.	Sch.	1	3	Ann J. Trainer.....	426	366	141.8	35.2	11.7	1881	Camden, N. J.....	Calais, Me.....	Ernest L. Wasson.
3180	J. V. Q. H.	Sch.	1	3	Bertha Dolbear....	242	230	125.0	31.5	9.6	1881	Fairhaven, Cal.....	San Francisco, Cal..	Pacific States Trading Co.
140498	J. V. Q. L.	Sch.	1	3	Lucia Porter.....	332	284	130.1	31.7	10.4	1881	Belfast, Me.....	Portland, Me.....	Eastern and Southern Navigation Co.
125972	J. V. Q. S.	Sch.	1	3	Charles Noble Simmons.	753	716	168.0	35.5	15.7	1881	Bath, Me.....	New York, N. Y....	Edwin Smith.
85697	J. V. Q. T.	Sch.	1	3	Gen'l Adelbert Ames	476	452	144.5	33.0	12.0	1881	Camden, Me.....	do.....	Fields S. Pendleton.
95688	J. V. R. C.	Sch.	1	3	Haleyon.....	293	278	133.2	32.0	10.0	1881	Eureka, Cal.....	San Francisco, Cal..	Crown Lumber Co.
85699	J. V. R. M.	*Sch.	1	3	Gen. Knox.....	1,587	1,550	251.1	42.4	21.8	1881	Thomaston, Me....	New York, N. Y....	Lewis Luckenbach.
125979	J. V. R. N.	St. s.	3	2	City of Puebla.....	2,623	1,712	320.6	38.6	16.6	1881	Philadelphia, Pa....	do.....	Pacific Coast Co.
110507	J. V. R. Q.	Bkn.	1	3	Retriever.....	547	470	161.8	37.0	13.5	1881	Seabeck, Wash.....	San Francisco, Cal..	Griffith-Retriever Co.
115813	J. V. S. F.	St. s.	2	2	San Marcos.....	2,839	2,187	317.8	39.5	21.4	1881	Chester, Pa.....	New York, N. Y....	Mallory S. S. Co.
115814	J. V. S. G.	Sch.	1	3	Samuel B. Hubbard	403	333	136.2	33.5	13.0	1881	New London, Conn	Deer Isle, Me.....	Saml. W. Goss.
115791	J. V. S. H.	St. s.	1	2	Samson.....	159	79	108.0	22.1	10.6	1881	Camden, N. J.....	New Orleans, La....	Board of Commissioners.
3187	J. V. S. K.	Sch.	2	3	Beesie Whiting....	559	475	149.8	32.1	16.8	1882	Port Jefferson, N.Y.	New York, N. Y....	Perth Amboy Dry Dock Co.
110515	J. V. T. N.	St. s.	3	2	Roanoke.....	2,354	1,654	267.0	40.5	16.4	1882	Chester, Pa.....	San Francisco, Cal..	North Pacific S. S. Co.
106080	J. V. W. F.	Sch.	1	3	Abbie C. Stubbs....	345	295	130.0	32.2	12.0	1882	New Haven, Conn..	New York, N. Y....	Wm. C. Reid.
20587	J. V. W. G.	St. s.	3	2	Queen.....	2,727	1,672	331.2	38.5	21.2	1882	Philadelphia, Pa....	San Francisco, Cal..	Pacific Coast S. S. Co.
150255	J. V. W. R.	St. s.	1	2	Protector.....	98	49	92.9	20.0	9.8	1882	Camden, N. J.....	Savannah, Ga.....	R. S. Sals.
135566	J. V. W. T.	Sch.	1	2	Eliza Iovensaler....	159	141	90.1	25.3	8.9	1882	Thomaston, Me....	Thomaston, Me....	J. A. Croighton & Co.
115835	J. W. B. F.	Shp.	3	3	St. Frances.....	1,898	1,757	231.4	41.8	17.7	1882	Bath, Me.....	Astoria, Oreg.....	Alaska Fisherman's Packing Co.
85715	J. W. B. H.	St. s.	3	2	Cretan.....	2,350	1,651	267.0	40.5	16.4	1882	Chester, Pa.....	Baltimore, Md.....	Merchants & Miners' Transportation Co.
95688	J. W. B. P.	Shp.	3	3	Henry Villard.....	1,552	1,452	219.2	39.8	24.1	1882	Bath, Me.....	San Francisco, Cal..	Henry Villard Co.
95689	J. W. B. Q.	*Sch.	3	3	Henry Failing.....	1,976	1,824	230.6	43.1	18.3	1882	do.....	Perth Amboy, N. J.	Thomas J. Scully.
76313	J. W. B. S.	Bkn.	1	3	John Smith.....	588	525	159.3	37.2	14.4	1882	Port Blakeley, Wash	San Francisco, Cal..	Geo. E. Billings.
125574	J. W. C. G.	Sch.	1	2	Ellen A. Swift.....	131	125	88.5	24.0	9.1	1882	Essex, Mass.....	New Bedford, Mass.	George L. Dunham.
140530	J. W. C. P.	Sch.	2	3	David Baird.....	665	632	151.8	35.8	15.9	1882	Bath, Me.....	Philadelphia, Pa....	Chas. T. Megea.
91446	J. W. C. R.	Sch.	1	3	Mary A. Hall.....	381	341	143.0	33.0	11.9	1882	Belfast, Me.....	Deer Isle, Me.....	Augustus O. Gross.
150253	J. W. D. L.	St. p.	2	2	Mohawk.....	1,414	1,244	255.0	38.0	13.0	1882	Boston, Mass.....	New York, N. Y....	New York R. R. & Smbt. Terminal Co.
91458	J. W. D. Q.	Sch.	1	2	Mary A. Fisher.....	116	110	95.5	26.9	6.0	1882	Sayreville, N. J....	Baltimore, Md.....	C. T. Beauchamp.
115845	J. W. D. V.	St. s.	2	2	San José.....	2,080	1,538	283.0	37.0	21.0	1882	Chester, Pa.....	New York, N. Y....	Pacific Mail S. S. Co.
91465	J. W. G. B.	St. s.	2	3	Beluga.....	508	409	141.8	31.3	16.7	1882	Bath, Me.....	San Francisco, Cal..	Pacific Steam Whaling Co.
115836	J. W. G. K.	St. p.	2	2	Edgemont.....	1,409	818	241.0	37.1	14.6	1882	do.....	Hartford, Conn....	Hartford and New York Transpnt. Co.
135594	J. W. G. S.	Sch.	1	3	Eva A. Danenhower	228	216	116.6	30.2	8.7	1882	Camden, N. J.....	Boston, Mass.....	Raymond Alley.
140551	J. W. G. T.	Sch.	1	3	L. A. Plummer.....	394	336	129.7	32.2	12.4	1882	Bath, Me.....	New Bedford, Mass	Raymond Foster.
91469	J. W. H. B.	Sch.	1	3	M. V. B. Chase.....	457	380	143.3	35.5	12.5	1882	do.....	New York, N. Y....	Fields S. Pendleton.
115863	J. W. H. L.	St. s.	2	2	San Juan.....	2,078	1,496	283.0	37.0	21.0	1882	Chester, Pa.....	do.....	Pacific Mail S. S. Co.
126030	J. W. H. Q.	Sch.	2	3	Charles H. Sprague.	318	260	122.0	30.7	9.5	1882	Madison, Conn....	do.....	Walter C. Crocker.
115865	J. W. K. B.	Sch.	1	3	Susie P. Oliver.....	272	236	128.6	32.3	9.2	1882	Bucksport, Me....	Bangor, Me.....	Asa Tower.
140556	J. W. K. H.	Sch.	1	2	Lily.....	142	135	102.5	28.8	8.8	1882	San Francisco, Cal..	San Francisco, Cal..	Joseph Knowland.
91475	J. W. K. L.	Sch.	1	3	Mary Dodge.....	243	230	120.0	32.8	9.0	1882	Eureka, Cal.....	do.....	W. J. Woodside.
130235	J. W. K. M.	Bkn.	1	3	Newshoy.....	588	509	168.0	38.6	13.9	1882	San Francisco, Cal..	do.....	S. E. Slade.
85741	J. W. K. Q.	Sch.	1	3	George H. Ames.....	443	378	150.0	34.0	11.6	1882	Waldoboro, Me....	Deer Isle, Me.....	E. L. Haskell.
106109	J. W. K. S.	Sch.	2	3	Annie F. Conlon....	591	519	147.6	34.5	16.9	1882	Portsmouth, N. H..	Portsmouth, N. H..	Freeman R. Garrett.
120503	J. W. L. K.	Sch.	1	3	F. C. Pendleton....	408	340	145.7	33.0	12.3	1882	Bangor, Me.....	Belfast, Me.....	F. C. Pendleton.
3220	J. W. L. M.	Sch.	1	3	Beulah Land.....	165	157	122.0	23.7	8.0	1882	Bridgeton, N. J....	Baltimore, Md.....	R. Duke Wathen.
135614	J. W. L. N.	Sch.	1	3	Emma S. Briggs....	294	244	123.7	33.0	9.0	1882	Wiscasset, Me....	Bath, Me.....	J. Manchester Haynes estate.
120508	J. W. M. R.	Sch.	1	3	Fanny Dutard.....	265	252	126.5	31.0	10.8	1882	San Francisco, Cal..	Pt. Townsend, Wash	Matheson Fisheries Co.
3223	J. W. M. V.	Shp.	2	3	Berlin.....	1,634	1,416	222.5	40.0	24.0	1882	Phippsburg, Me....	Portland, Oreg.....	Alaska-Portland Packers' Assn.
110554	J. W. N. C.	Sch.	1	2	Harold Blekum....	192	185	112.5	30.5	8.9	1882	Eureka, Cal.....	Pt. Townsend, Wash	King & Winge Codfish Co.
106117	J. W. N. F.	Shp.	3	3	Abner Coburn.....	1,972	1,878	225.0	43.2	18.5	1882	Bath, Me.....	Chicago, Ill.....	Libby, McNeil & Libby.
146320	J. W. N. G.	St. s.	3	2	Perlan.....	2,677	1,890	290.0	40.7	15.8	1882	Chester, Pa.....	Baltimore, Md.....	Merchants & Miners' Transportation Co.
100316	J. W. N. H.	*Sch.	1	3	I. F. Chapman.....	2,146	1,995	237.5	42.7	19.2	1882	Bath, Me.....	Perth Amboy, N. J.	Thomas J. Scully.
126068	J. W. N. K.	Sch.	1	3	Carrie Strong.....	473	412	151.0	35.3	12.2	1882	Thomaston, Me....	Thomaston, Me....	George Elliot.
157081	J. W. N. P.	Bkn.	1	3	Dazel Reed.....	498	364	136.3	33.1	13.0	1882	Harrington, Me....	New York, N. Y....	John Swan.
135626	J. W. N. R.	St. s.	3	2	Excelsior.....	3,542	1,876	346.0	32.6	23.5	1882	do.....	do.....	Southern Pacific Co.
76359	J. W. N. T.	Bkn.	1	3	J. B. Rabel.....	450	389	143.9	33.2	12.4	1882	Columbia Falls, Me	do.....	John Swan.
76382	J. W. F. D.	Bkn.	1	3	J. M. Griffith.....	606	529	162.5	39.6	13.5	1882	Seabeck, Wash.....	San Francisco, Cal..	W. G. Tibbits.
157084	J. W. P. H.	Sch.	2	3	Daylight.....	660	571	157.2	35.4	15.9	1882	Belfast, Me.....	New York, N. Y....	Louis Martin.

## SEAGOING VESSELS, ARRANGED IN THE ORDER OF SIGNAL LETTERS—Continued.

[Steel vessels in SMALL CAPITALS, iron vessels in *italics*.]

Official No.	Signal letters.	Rig.	Decks	Masts.	Name of vessel.	Gross tonnage.	Net tonnage.	Length.	Breadth.	Depth.	When built.	Where built.	Home port (where permanent document issues).	Name of managing or principal owner.
								Feet.	Feet.	Feet.				
126070	J. W. P. Q.	Shp.	3	3	Charles E. Moody	2,003	1,734	233.9	43.4	18.2	1882	Bath, Me.	Pt. Townsend, Wash	Northwestern Fisheries Co.
100319	J. W. P. S.	Sch.	1	3	Isaiah K. Stetson	313	271	136.9	31.3	10.3	1882	Brewer, Me.	New York, N. Y.	Coastwise Transp. Co.
91507	J. W. Q. C.	Sch.	1	2	Maid of Orleans	180	171	110.2	29.5	9.8	1882	San Francisco, Cal.	Pt. Townsend, Wash	Matheson Fisheries Co.
135632	J. W. Q. P.	Sch.	1	2	Ella Clifton	108	92	89.0	23.9	7.3	1872	St. John, N. H.	Boston, Mass.	Wm. White.
115889	J. W. Q. S.	Sch.	1	2	Stephen G. Loud	499	401	157.0	34.0	12.5	1882	Waldoboro, Me.	Thomaston, Me.	Dunn & Elliot Co.
130057	J. W. Q. T.	St. s.	1	2	North America	289	144	130.0	28.2	14.0	1876	Camden, N. J.	New York, N. Y.	John Arbuckle.
140542	J. W. R. D.	Sch.	2	2	Linah C. Kaminski	443	421	132.3	33.2	14.4	1882	Bath, Me.	Bath, Me.	Charles M. Newins.
76369	J. W. R. H.	Sch.	1	2	Laura Haldt	522	452	152.5	36.0	13.5	1882	Wilmington, Del.	Philadelphia, Pa.	A. D. Cummins.
80935	J. W. R. K.	Shp.	3	3	W. F. Babcock	2,130	1,993	240.8	43.8	19.3	1882	Bath, Me.	San Francisco, Cal.	Wm. Babcock.
126076	J. W. R. L.	St. s.	3	2	Quantico	2,676	1,887	280.0	40.7	15.8	1882	Chester, Pa.	Baltimore, Md.	Merchants & Miners Transportation Co.
126077	J. W. R. M.	Sch.	1	3	Charlotte T. Sibley	376	358	140.2	32.4	10.8	1882	Belfast, Me.	Belfast, Me.	F. C. Pendleton.
126078	J. W. R. T.	Sch.	1	2	Chas. G. Joyce	122	116	97.9	26.9	7.6	1882	Baltimore, Md.	Baltimore, Md.	T. W. Wheatley.
95730	J. W. R. V.	Sch.	1	3	Harold B. Cousens	379	360	139.0	34.0	11.6	1882	Boston, Mass.	Portland, Me.	Eastern and Southern Nav. Co.
3226	J. W. S. V.	Sch.	1	3	Beulah	356	339	146.0	35.5	10.9	1882	San Francisco, Cal.	San Francisco, Cal.	Joseph Knowland.
80945	J. W. T. K.	Sch.	1	3	Winchester	303	241	128.2	30.3	9.1	1882	Bath, Me.	Mt. Desert Ferry, Me.	J. A. Rodick.
115899	J. W. T. M.	Sch.	1	3	Susan N. Pickering	336	319	135.0	32.0	10.8	1882	Belfast, Me.	Deer Isle, Me.	Edwin L. Haakell.
115901	J. W. T. Q.	Sch.	2	2	Edward G. Hight	491	467	132.5	34.5	16.9	1882	Pettys Island, N. J.	Tampa, Fla.	F. H. Thompson.
130249	J. W. V. M.	St. s.	3	2	Nacoochee	2,680	1,905	280.0	40.7	15.8	1882	Chester, Pa.	Savannah, Ga.	Ocean S. S. Co.
95737	J. W. V. S.	Sch.	2	2	Herald	499	439	144.0	33.3	12.2	1883	Belfast, Me.	New York, N. Y.	C. Mayhew Phinney.
126089	K. B. C. F.	Sch.	1	3	Carrie A. Bucknam	287	235	128.0	29.2	10.5	1882	Verona, Me.	Bucksport, Me.	C. M. Perkins.
76386	K. B. C. M.	Sch.	1	3	John R. Penrose	455	432	148.0	34.6	12.2	1883	Milford, Del.	New York, N. Y.	Fields S. Pendleton.
76389	K. B. C. Q.	St. s.	2	3	Jeanie	1,071	862	186.3	37.9	18.8	1883	Bath, Me.	Tacoma, Wash.	Alaska Coast Co.
3234	K. B. C. W.	Sch.	1	3	Bertha D. Nickerson	143	89	100.0	24.6	9.4	1883	Boothbay, Me.	New Bedford, Mass.	James F. Avery.
106145	K. B. D. J.	St. s.	2	2	Advance	2,604	1,650	295.0	38.4	23.4	1883	Chester, Pa.	New York, N. Y.	Panama R. R. Co.
85770	K. B. D. M.	*Sch.	2	3	Governor Robie	1,712	1,481	224.1	41.0	23.8	1883	Bath, Me.	San Francisco, Cal.	Cal. Shipping Co.
115914	K. B. D. R.	Sch.	1	3	Sailor Boy	328	316	139.3	33.8	12.8	1883	South Bend, Wash.	Honolulu, Hawaii	Miller Salvage Co.
150280	K. B. D. V.	St. p.	1	0	Pilgrim	3,483	2,512	372.0	50.0	15.6	1882	Chester, Pa.	Fall River, Mass.	New England S. S. Co.
80954	K. B. F. M.	*Sch.	3	3	William H. Smith	2,485	2,343	232.4	43.3	18.5	1883	Bath, Me.	Port Townsend, Wash.	Welding & Independent Fisheries Co.
95749	K. B. F. W.	Sch.	1	3	Hattie H. Barbour	301	266	121.5	32.5	11.6	1883	Brewer, Me.	Bangor, Me.	S. W. Webster.
95752	K. B. G. L.	Sch.	1	2	Herbert	114	108	91.6	26.1	6.5	1883	East Boston, Mass.	Gloucester, Mass.	Rockport Granite Co.
135676	K. B. G. M.	Sch.	2	3	Emma F. Angell	862	819	174.9	37.3	15.4	1883	Bath, Me.	New York, N. Y.	Fields S. Pendleton.
135679	K. B. G. Q.	Sch.	1	3	Erle B. Hall	425	360	148.0	33.9	11.5	1883	Waldoboro, Me.	Rockland, Me.	I. L. Snow & Co.
91554	K. B. G. T.	St. s.	3	2	Mariposa	3,158	1,939	314.0	41.0	17.3	1883	Philadelphia, Pa.	Pt. Townsend, Wash.	Alaska S. S. Co.
80961	K. B. H. J.	Sch.	1	3	W. E. and W. L. Tuck	416	395	142.5	34.0	13.2	1883	Boston, Mass.	Boston, Mass.	Leonard C. Hewson.
130259	K. B. H. N.	St. s.	2	3	Narwhal	523	389	149.5	32.0	17.0	1883	San Francisco, Cal.	San Francisco, Cal.	Pacific Steam Whaling Co.
135683	K. B. H. R.	Sch.	1	2	Edith McIntyre	160	96	99.4	24.9	9.5	1883	Bath, Me.	Portland, Me.	St. John Lumber Co.
140616	K. B. J. G.	Sch.	2	3	Lewis K. Cottingham	524	464	142.5	34.0	13.1	1883	Camden, N. J.	Camden, N. J.	George May estate.
91569	K. B. J. V.	Sch.	1	2	Marguerite	108	81	88.0	23.5	8.4	1883	Essex, Mass.	Boston, Mass.	Charles S. Waldo.
91570	K. B. L. H.	Sch.	1	3	Mattie J. Alles	229	190	120.8	30.0	8.9	1883	Yarmouth, Me.	Machias, Me.	Everett W. Wallace.
126138	K. B. L. N.	Sch.	1	3	City of Papete	389	370	145.6	32.1	12.6	1883	Fairhaven, Cal.	San Francisco, Cal.	Alaska Codfish Co.
115936	K. B. L. Q.	Sch.	1	3	Scotia	406	347	138.3	33.4	12.0	1883	Belfast, Me.	Belfast, Me.	F. C. Pendleton.
91574	K. B. L. R.	Sch.	2	3	Mary B. Wellington	426	365	129.7	31.0	15.1	1883	New Bedford, Mass.	Mt. Desert Ferry, Me.	John G. Martin.
126139	K. B. L. V.	St. s.	2	2	City of Gloucester	560	395	142.5	28.0	11.6	1883	Brooklyn, N. Y.	Boston, Mass.	Boston and Gloucester Steamboat Co.
80972	K. B. M. C.	Sch.	1	2	Woodbury M. Snow	107	102	73.4	21.4	7.5	1883	Rockland, Me.	Rockland, Me.	Wm. F. Tibbitts.
106184	K. B. M. L.	St. s.	3	2	Alameda	3,158	1,939	314.0	41.0	17.3	1883	Philadelphia, Pa.	Pt. Townsend, Wash.	Alaska S. S. Co.
106185	K. B. M. V.	Sch.	1	3	Alice B. Phillips	621	451	160.6	35.8	16.5	1883	Portsmouth, N. H.	New Haven, Conn.	Benedict-Manson Marine Co.
130270	K. B. N. H.	Sch.	1	3	Nelle W. Craig	492	468	146.0	35.4	14.0	1883	Port Jefferson, N. Y.	New York, N. Y.	Smith & Terry (Inc.).
80981	K. B. N. Q.	*Sch.	2	3	William H. Macy	2,163	2,003	254.9	43.2	28.3	1883	Rockport, Me.	do	Edgar F. Luckenbach.
140640	K. B. N. T.	St. s.	2	2	Lampasas	2,942	2,236	329.0	45.5	21.5	1883	Chester, Pa.	do	Mallory S. S. Co.
110600	K. B. P. F.	Sch.	1	2	Rover	126	119	92.5	26.3	8.0	1883	Cambridge, Md.	Crisfield, Md.	Jacob Callaway.
145343	K. B. P. J.	St. s.	2	3	Thrasher	671	502	144.6	31.5	16.4	1883	Bath, Me.	San Francisco, Cal.	Pacific Steam Whaling Co.
95768	K. B. P. L.	Sch.	1	3	Harold C. Beecher	363	306	127.0	33.0	12.4	1883	Madison, Conn.	New York, N. Y.	Fields S. Pendleton.
14419	K. B. P. Q.	Sch.	1	3	Kate B. Ogden	625	541	148.0	35.0	16.1	1883	Millbridge, Me.	Philadelphia, Pa.	A. D. Cummins.
155081	K. B. P. R.	Bk	2	3	Onaway	932	865	173.9	36.2	20.0	1883	Yarmouth, Me.	Boston, Mass.	Lewis K. Thurlow.
145345	K. B. P. W.	Sch.	1	3	Thomas L. James	396	329	143.9	35.0	11.0	1883	New Haven, Conn.	New York, N. Y.	George E. Hammond.
130274	K. B. Q. C.	St. s.	1	2	Henry C. Rowe	220	135	120.2	23.4	8.5	1883	Port Jefferson, N. Y.	New Haven, Conn.	Henry C. Rowe.
106196	K. B. Q. D.	Sch.	1	3	Annie Anslie	303	250	128.2	31.8	10.1	1883	Philadelphia, Pa.	Rockland, Me.	F. W. Robinson.
80987	K. B. Q. H.	Sch.	1	3	Warner Moore	443	354	143.3	33.5	15.1	1883	Newburyport, Mass.	Richmond, Va.	John Chamberlin.
115944	K. B. Q. M.	Sch.	2	3	Susie H. Davidson	546	482	149.7	35.3	14.3	1883	Camden, N. J.	New York, N. Y.	Edwin S. Pendleton.
106198	K. B. Q. R.	St. s.	2	2	Alamo	2,942	2,236	329.0	40.5	21.5	1883	Chester, Pa.	do	Mallory S. S. Co.
106199	K. B. Q. S.	Sch.	1	4	Maud B. Krum	687	633	159.1	35.5	16.7	1883	Bath, Me.	Boston, Mass.	J. H. Conant Co.
14420	K. B. Q. V.	St. p.	1	0	Kingston	1,064	813	193.5	36.0	13.3	1883	Newburgh, N. Y.	New York, N. Y.	West Shore R. R. Co.
135714	K. B. Q. W.	Sch.	2	3	Edward Stewart	398	353	140.9	33.1	12.2	1883	Brewer, Me.	Machias, Me.	J. B. Dobbins.
115949	K. B. R. F.	Sch.	2	3	St. James	1,536	1,453	218.5	41.3	23.7	1883	Bath, Me.	Tacoma, Wash.	Alaska Barge Co.
106208	K. B. R. Q.	Sch.	1	3	Anne Lord	287	246	125.0	32.7	9.9	1883	Brewer, Me.	Thomaston, Me.	Frank W. Russell.
14422	K. B. S. C.	*Sch.	1	3	Kenbec	2,048	1,850	237.7	43.3	26.0	1883	Bath, Me.	New York, N. Y.	Seaboard Transportation Co.



SEAGOING VESSELS, ARRANGED IN THE ORDER OF SIGNAL LETTERS—Continued.

[Steel vessels in SMALL CAPITALS, iron vessels in *italics*.]

Official No.	Signal letters.	Rig.	Decks.	Masts.	Name of vessel.	Gross tonnage.	Net tonnage.	Length.	Breadth.	Depth.	When built.	Where built.	Home port (where permanent document issues).	Name of managing or principal owner.
								Feet.	Feet.	Feet.				
126164	K. B. S. L.	Sch.	1	3	Charles C. Lister ...	280	266	127.0	33.0	9.2	1883	Milford, Del.	New York, N. Y.	William C. Reid.
106218	K. B. S. W.	Sch.	1	3	Abbie S. Walker ...	190	154	103.7	28.7	8.5	1883	Jonesboro, Me.	Vinalhaven, Me.	C. E. Boman.
135732	K. B. T. P.	Sch.	1	3	Emily F. Northam ...	332	315	131.2	33.0	10.5	1883	Portland, Conn.	New York, N. Y.	Allen C. Harvey.
135733	K. B. T. P.	Sch.	2	3	Elsie A. Bayles ...	296	252	115.5	30.5	14.0	1883	Port Jefferson, N. Y.	Bangor, Me.	Eastern Mfr. Co.
95781	K. B. V. H.	Sch.	1	3	Henrietta J. Powell ...	316	244	132.3	30.3	9.4	1883	Bath, Me.	Guilford, Miss.	John Alberts.
3270	K. B. V. T.	Shp.	3	3	Benj. F. Packard ...	2,156	2,013	244.2	43.2	18.2	1883	do	Pt. Townsend, Wash.	Northwestern Fisheries Co.
126169	K. B. W. D.	Sch.	1	3	Crescent ...	465	400	150.8	34.8	12.4	1883	New London, Conn.	Newburyport, Mass.	Thomas B. Mehaffy.
100344	K. B. W. J.	Sch.	1	3	Humarock ...	455	399	133.5	33.4	14.3	1883	Columbia Falls, Me.	Philadelphia, Pa.	Thomas Winsmore.
126177	K. C. B. J.	Sch.	2	3	Brookline ...	541	485	139.0	35.0	14.9	1883	Mauricetown, N. J.	Boston, Mass.	Herbert W. Splane.
91643	K. C. C. M.	Sch.	1	3	Manie Saunders ...	279	234	125.0	32.0	8.6	1883	Marshallville, N. J.	Mt. Desert Ferry, Me.	Alfred B. Crabtree.
126150	K. C. B. Q.	St. p.	1	0	State of New York ...	807	564	203.0	32.4	10.5	1883	Wyandotte, Mich.	Detroit, Mich.	Detroit and Cleveland Navigation Co.
106238	K. C. B. S.	Sch.	1	3	A. B. Sherman ...	611	510	154.5	35.5	15.4	1883	Boston, Mass.	Philadelphia, Pa.	E. P. Johnson.
91645	K. C. B. T.	Sch.	1	3	Mattie Newman ...	354	282	140.6	34.0	9.8	1883	Yorktown, Va.	Tuckerton, N. J.	George H. Loveland.
115975	K. C. D. G.	*Sch.	2	3	Harvard ...	1,603	1,435	218.7	39.9	24.2	1884	Brunswick, Me.	Boston, Mass.	New England Coal and Coke Co.
106247	K. C. D. J.	St. s.	1	2	Aries ...	114	57	89.5	20.1	9.0	1884	Philadelphia, Pa.	New London, Conn.	Thames Towboat Co.
126190	K. C. D. L.	Sch.	1	3	City of Baltimore ...	357	296	137.9	33.4	9.4	1884	Bath, Me.	Tampa, Fla.	D. C. Gillett.
126191	K. C. D. M.	St. s.	1	2	Charles F. Mayer ...	1,218	885	236.5	37.0	18.5	1884	Wilmington, Del.	Baltimore, Md.	Consolidation Coal Co.
76484	K. C. H. F.	Sch.	1	3	John L. Treat ...	500	436	155.0	34.0	11.5	1884	Madison, Conn.	Marblehead, Mass.	Chas. H. Barnes.
95792	K. C. H. V.	Sch.	1	3	H. S. Lanfair ...	402	346	138.0	32.7	10.0	1884	Baltimore, Md.	Baltimore, N. J.	John H. Cramer.
91663	K. C. H. W.	Sch.	1	3	Maud H. Dudley ...	392	327	139.3	33.2	10.7	1884	Bath, Me.	Bath, Me.	Frederick J. Hinckley.
106260	K. C. J. T.	St. s.	2	3	Al-Ki ...	1,259	888	200.1	36.2	23.3	1884	do	Ketchikan, Alaska.	H. C. Strong.
140691	K. C. J. W.	Sch.	2	3	Luther T. Garretson ...	572	491	146.0	34.6	15.6	1884	Millville, N. J.	Boston, Mass.	John M. Ward.
14427	K. C. L. B.	St. s.	2	2	Karluk ...	321	247	125.6	27.0	14.2	1884	Benicia, Cal.	New York, N. Y.	V. Stefanasson.
135768	K. C. L. S.	Sch.	1	3	Elizabeth Gilbert ...	576	482	148.3	35.0	12.6	1884	Bath, Me.	do	Fields S. Pendleton.
3282	K. C. M. F.	Sch.	1	3	Bradford C. French ...	968	797	184.3	37.5	19.2	1884	Kennebunk Port, Me.	Boston, Mass.	Lewis K. Thurlow.
157125	K. C. M. J.	Sch.	1	3	Dora Allison ...	339	275	135.4	33.7	10.1	1884	Tottenville, N. Y.	Mobile, Ala.	Gregory M. Luca.
126223	K. C. M. T.	St. s.	2	2	Coos Bay ...	544	403	180.5	27.0	14.0	1884	Marshfield, Oreg.	San Francisco, Cal.	Pacific Coast S. S. Co.
95803	K. C. M. V.	St. s.	3	2	H. F. Dimock ...	2,625	1,786	271.8	41.6	19.2	1884	Philadelphia, Pa.	Boston, Mass.	Eastern S. S. Corporation.
81039	K. C. N. Q.	Sch.	1	3	Warren Adams ...	667	587	163.4	35.1	13.1	1884	Bowdoinham, Me.	Jacksonville, Fla.	John C. L'Engle.
126230	K. C. N. S.	Sch.	2	3	Charles W. Church ...	844	718	179.3	37.9	15.5	1884	Bath, Me.	Fall River, Mass.	Joseph H. Church.
95814	K. C. P. J.	Sch.	1	3	Henry Crosby ...	411	346	144.6	33.5	12.7	1884	Brewer, Me.	Bangor, Me.	Henry Lord.
126241	K. C. P. L.	St. s.	2	2	City of Topoka ...	1,057	746	198.0	35.2	18.0	1884	Chester, Pa.	New York, N. Y.	Pacific Coast Co.
95815	K. C. P. M.	Sch.	1	3	Hattie Dunn ...	435	365	145.1	35.1	11.6	1884	Thomaston, Me.	Thomaston, Me.	George Elliot.
106286	K. C. P. N.	Sch.	1	3	A. and M. Carlisle ...	350	302	135.4	32.6	10.8	1884	Milford, Del.	Philadelphia, Pa.	William C. May.
76514	K. C. P. V.	Sch.	2	3	James Rothwell ...	498	473	151.1	35.0	14.3	1884	Yarmouth, Me.	Boston, Mass.	Harrington, King & Co.
140717	K. C. P. W.	Sch.	2	3	Loring C. Ballard ...	660	627	149.6	35.4	18.4	1884	Bath, Me.	do	Howard Kelley.
91705	K. C. Q. H.	St. s.	1	3	Herman ...	410	229	131.3	29.9	12.2	1884	do	San Francisco, Cal.	Northwestern Investment Co.
120591	K. C. Q. J.	St. s.	1	2	Theodore Weems ...	926	563	204.3	33.2	16.2	1884	Philadelphia, Pa.	Baltimore, Md.	Baltimore and Carolina S. S. Co.
135800	K. C. R. G.	St. s.	3	2	El Paso ...	3,531	2,561	331.8	42.6	22.6	1884	do	New York, N. Y.	Southern Pacific Co.
106307	K. C. R. L.	Bkn.	2	3	Allanwilde ...	638	564	153.9	34.0	12.2	1884	Verona, Me.	Boston, Mass.	Edwin Ginn.
126260	K. C. R. N.	Sch.	1	3	Carrie C. Ware ...	185	155	105.4	28.7	8.4	1884	Cherryfield, Me.	Machias, Me.	A. P. Ward.
3298	K. C. R. P.	Sch.	1	3	Beesie Brown ...	260	220	123.8	32.3	9.5	1884	Bethel, Del.	New York, N. Y.	George E. Hammond.
130317	K. C. R. V.	Sch.	1	3	Bertie Minor ...	273	230	130.3	32.5	9.8	1884	Fairhaven, Cal.	Eureka, Cal.	F. O. Raven.
110655	K. C. S. M.	St. s.	1	2	Nettie Shipman ...	338	287	118.3	35.0	10.0	1884	Port Jefferson, N. Y.	New York, N. Y.	W. C. Reid.
106318	K. C. S. Q.	*Sch.	1	3	A. G. Ropes ...	2,438	2,328	258.2	44.7	28.4	1884	Bath, Me.	New York, N. Y.	Humboldt Lumber Mfrs. Assn.
85868	K. C. S. W.	Bk.	2	3	George Curtis ...	1,837	1,680	240.7	42.4	25.2	1884	Waldoboro, Me.	San Francisco, Cal.	Lewis Luckenbach.
135814	K. C. T. D.	St. s.	3	2	El Dorado ...	3,531	2,561	331.8	42.6	22.6	1884	Philadelphia, Pa.	New York, N. Y.	North Alaska Salmon Co.
76549	K. C. T. W.	St. s.	2	3	John J. Hanson ...	628	556	149.0	34.4	17.5	1885	Bath, Me.	Portsmouth, N. H.	Southern Pacific Co.
116029	K. C. V. D.	St. s.	3	2	Seneca ...	2,729	1,911	271.5	40.0	16.4	1884	Chester, Pa.	New York, N. Y.	J. Frank Seavey.
76550	K. C. V. G.	*Sch.	2	3	Julla Rollins ...	616	569	146.4	34.9	16.9	1884	Baltimore, Md.	Philadelphia, Pa.	N. Y. and Cuba Mail S. S. Co.
145394	K. C. V. J.	Sch.	2	3	T. W. Dunn ...	707	634	163.3	35.4	16.6	1884	Thomaston, Me.	do	Henry W. Cook.
130328	K. C. V. S.	St. s.	1	0	Norfolk ...	211	105	116.3	23.0	12.0	1885	Wilmington, Del.	do	A. D. Cummins.
130329	K. C. V. T.	Sch.	1	3	Nat Meader ...	278	224	119.8	29.8	10.3	1885	Wiscasset, Me.	Bath, Me.	N. Y., Phila. and Norfolk R. R. Co.
150344	K. C. W. D.	St. s.	3	2	Philadelphia ...	2,530	1,900	300.0	35.0	20.6	1885	Philadelphia, Pa.	Wilmington, Del.	J. Manchester Haynes.
126278	K. C. W. F.	St. p.	1	0	Cape Charles ...	761	469	252.5	36.1	13.0	1885	Wilmington, Del.	Guilford, Miss.	Atlantic & Caribbean Steam Nav. Co.
3314	K. D. B. G.	St. s.	1	2	Bolivar ...	234	117	127.1	23.2	9.6	1885	Philadelphia, Pa.	New York, N. Y.	Gulf and Ship Island R. R. Co.
145403	K. D. B. P.	St. p.	1	0	T. C. Walker ...	786	702	200.0	38.8	9.0	1885	Stockton, Cal.	San Francisco, Cal.	Panama R. R. Co.
76578	K. D. B. S.	Sch.	1	2	John Hagerty ...	335	223	129.3	28.7	9.0	1885	Tottenville, N. Y.	New York, N. Y.	California Nav. and Improvement Co.
85991	K. D. C. M.	*Sch.	2	3	George R. Skolfield ...	1,728	1,640	232.1	39.9	24.6	1885	Brunswick, Me.	do	Merritt & Chapman Derrick and Wrecking Co.

## SEAGOING VESSELS, ARRANGED IN THE ORDER OF SIGNAL LETTERS—Continued.

[Steel vessels in SMALL CAPITALS, iron vessels in *italics*.]

Official No.	Signal letters	Rig.	Decks	Masts	Name of vessel.	Gross tonnage.	Net tonnage.	Length.	Breadth.	Depth.	When built	Where built.	Home port (where permanent document issues).	Name of managing or principal owner.
								Feet.	Feet.	Feet.				
76586	K.D.C.P.	Sch.	2	3	J. Manchester Haynes.	795	683	179.6	35.8	20.2	1885	Waldoboro, Me.....	Boston, Mass.....	Chas. F. Webb.
3329	K.D.F.B.	St.s.	2	2	Beverly.....	1,413	1,012	222.9	35.7	22.2	1885	Baltimore, Md.....	New York, N. Y....	Colonial Navigation Co.
126316	K.D.F.C.	St.s.	2	2	<i>Comal</i> .....	2,934	2,251	320.0	42.8	21.5	1885	Chester, Pa.....	do.....	Mallory S. S. Co.
135805	K.D.F.H.	*Sch.	1	3	Emily S. Baymore.	256	231	124.0	27.0	9.0	1884	Dennisville, N. J. .	do.....	Valvoline Oil Co.
81086	K.D.F.L.	Sch.	2	3	William E. Downes.	753	638	164.0	37.3	18.0	1885	Bath, Me.....	New Haven, Conn..	E. H. Weaver.
120627	K.D.F.P.	Sch.	1	3	Fannie and Fay.....	233	196	117.5	30.8	8.8	1885	New London, Conn.	Deer Isle, Me.....	Samuel W. Goss.
81094	K.D.F.V.	Bk.	1	2	W. B. Flint.....	835	746	178.4	35.4	17.7	1885	Bath, Me.....	Astoria, Ore.....	Astoria Savings Bank.
106395	K.D.G.P.	Sch.	1	2	Arthur D. Story.....	103	75	85.0	23.3	9.6	1885	Essex, Mass.....	Gloucester, Mass..	Hugh Parkhurst.
91818	K.D.G.Q.	St.s.	2	2	<i>Mascotte</i> .....	884	520	195.5	30.0	19.6	1885	Philadelphia, Pa...	New Haven, Conn..	Peninsular and Occi- dental S. S. Co.
150365	K.D.G.R.	Sch.	1	2	Puritan.....	116	110	85.5	28.7	7.3	1886	Belfast, Me.....	S. W. Harbor, Me..	Clarence L. Lynam.
116088	K.D.G.W.	Sch.	1	2	Sarah E. Lee.....	103	74	83.2	23.0	8.6	1886	Essex, Mass.....	Fall River, Mass..	James P. Galligan, jr.
85918	K.D.H.N.	Sch.	1	2	Gladstone.....	102	74	82.4	23.2	8.8	1886	do.....	Gloucester, Mass..	Gorton-Pew Fisheries Co.
126344	K.D.H.Q.	Sch.	1	2	Carleton Bell.....	139	104	93.7	24.5	9.3	1886	Bath, Me.....	New Bedford, Mass.	A. L. Sylvia.
116097	K.D.H.W.	Sch.	2	3	Samuel Dillaway.....	739	623	170.4	35.2	17.9	1886	do.....	Boston, Mass.....	Rogers & Webb.
116098	K.D.J.F.	St.s.	2	0	Sappho.....	275	137	140.8	28.8	9.5	1886	do.....	Portland, Me.....	Maine Cent. R. R. Co.
145419	K.D.J.G.	Sch.	1	2	Tom Beattie.....	140	133	93.7	28.3	7.4	1886	do.....	New Haven, Conn..	Est. John Beattie.
85921	K.D.J.L.	St.s.	1	2	Greenwood.....	195	144	114.0	31.0	9.0	1886	San Francisco, Cal.	San Francisco, Cal.	Greenwood S. S. Co.
106415	K.D.J.M.	Ga.s.	1	2	Atlantic.....	84	77	83.0	23.0	9.5	1886	Brooklyn, N. Y....	Key West, Fla.....	T. Sandberg.
130354	K.D.J.N.	St.p.	1	0	Nantucket.....	629	468	190.0	33.0	9.0	1886	Camden, N. J.....	New Bedford, Mass.	N. B., M. V. and Nan- tucket Steamboat Co.
130350	K.D.J.Q.	St.s.	3	0	<i>Newburgh</i> .....	1,033	741	200.0	32.0	11.0	1886	Philadelphia, Pa...	New York, N. Y....	Central Hudson Steamboat Co.
120640	K.D.J.V.	Sch.	1	2	Fortuna.....	145	138	102.6	29.6	8.3	1886	Fairhaven, Cal.....	Tacoma, Wash.....	Blom Codfish Co.
14447	K.D.L.F.	Sch.	1	2	Kennebec.....	187	157	103.7	27.4	9.4	1886	Brewer, Me.....	Calais, Me.....	George W. Lord.
135886	K.D.L.G.	Sch.	2	4	Eva B. Douglass.....	1,093	910	194.6	40.5	18.3	1886	Bath, Me.....	New York, N. Y....	William A. Anderson.
150374	K.D.L.P.	Bkn.	1	3	Planter.....	624	498	158.7	37.5	13.5	1886	Port Ludlow, Wash.	San Francisco, Cal.	Edw. E. Kentfield.
126365	K.D.L.R.	Sch.	2	4	R. P. Pendleton.....	1,124	952	193.2	40.1	17.8	1886	Bath, Me.....	New York, N. Y....	Fields S. Pendleton.
126376	K.D.M.B.	St.s.	1	1	H. C. Rowe & Co.....	500	340	144.8	26.4	10.0	1886	Port Jefferson, N. Y.	New Haven, Conn..	Henry C. Rowe.
91859	K.D.M.F.	Sch.	1	2	Monitor.....	110	78	88.0	23.7	9.5	1886	Essex, Mass.....	Gloucester, Mass..	Gorton-Pew Fisheries Co.
3353	K.D.M.G.	Sch.	2	4	Benjamin F. Poole..	1,155	1,098	202.4	40.2	19.9	1886	Bath, Me.....	Stonington, Conn.	Atlantic Shipping Co.
157178	K.D.M.H.	St.s.	1	2	ILA.....	88	40	101.3	16.5	9.0	1886	Newburgh, N. Y....	Newport News, Va.	Frank Lee.
135897	K.D.M.N.	St.s.	3	4	<i>El Monte</i> .....	3,531	2,561	331.8	42.6	22.6	1886	Philadelphia, Pa...	New York, N. Y....	Southern Pacific Co.
91861	K.D.M.P.	Sch.	1	2	Maine.....	190	181	105.4	28.0	8.5	1886	Bath, Me.....	Washington, D. C.	James O. Carter.
150375	K.D.M.Q.	St.s.	1	0	Portsmouth.....	214	107	116.3	23.0	12.0	1886	Wilmington, Del...	Philadelphia, Pa...	N. Y., Phila., and Nor- folk R. R. Co.
106443	K.D.N.C.	St.s.	4	2	<i>Alianca</i> .....	3,905	2,364	335.0	42.0	15.0	1886	Chester, Pa.....	New York, N. Y....	Panama R. R. Co.
85944	K.D.N.G.	Sch.	1	2	George A. Lawry.....	108	102	85.7	23.8	7.6	1886	Jonesboro, Me.....	do.....	Elycio Cardoso.
126391	K.D.N.P.	St.s.	3	2	<i>Cherokee</i> .....	2,556	1,966	264.0	43.0	18.8	1886	Philadelphia, Pa...	do.....	Clyde S. S. Co.
116130	K.D.N.Q.	Bkn.	1	3	S. N. Castle.....	514	464	155.8	35.1	13.7	1886	Port Blakeley, Wash	San Francisco, Cal.	George A. Moore & Co.
116132	K.D.N.S.	St.s.	3	2	<i>Seminole</i> .....	2,556	1,966	264.0	43.0	18.8	1886	Philadelphia, Pa...	New York, N. Y....	Clyde S. S. Co.
126396	K.D.N.V.	Sch.	2	3	Child Harold.....	781	674	179.6	36.0	18.1	1886	Bath, Me.....	New Haven, Conn..	Benedict-Manson Ma- rine Co.
135471	K.D.P.B.	St.s.	1	0	John Garrett.....	118	79	90.4	19.4	11.1	1880	Newburgh, N. Y....	New York, N. Y....	James McWilliams Towing Line.
140596	K.D.P.C.	St.s.	1	0	Luther C. Ward.....	106	53	98.0	21.5	9.8	1882	do.....	do.....	Peter Cahill.
116137	K.D.P.J.	St.s.	1	2	<i>Shawmut</i> .....	1,624	1,100	259.0	36.0	18.8	1879	Sunderland, Eng...	Philadelphia, Pa...	Southern S. S. Co.
95903	K.D.P.V.	St.s.	3	2	<i>Herman Winter</i> .....	2,625	1,768	271.8	41.6	19.2	1887	Philadelphia, Pa...	Boston, Mass.....	Eastern S. S. Corpora- tion.
106456	K.D.Q.B.	*Sch.	2	3	<i>Conemaugh</i> .....	1,774	1,714	254.0	40.5	24.3	1879	Liverpool, Eng.....	Port Arthur, Tex...	Gulf Refining Co.
126409	K.D.Q.C.	Ga.s.	1	2	Chetco.....	103	98	83.6	27.4	7.2	1887	Benicia, Cal.....	San Francisco, Cal.	Benjamin J. Walters.
155138	K.D.Q.R.	St.s.	3	2	<i>Olivette</i> .....	1,678	1,026	274.3	35.2	11.9	1887	Philadelphia, Pa...	New Haven, Conn..	Peninsular and Occi- dental S. S. Co.
126413	K.D.Q.W.	Sch.	2	4	Carrie A. Lane.....	802	703	178.2	35.9	17.3	1887	Bath, Me.....	Sag Harbor, N. Y....	John B. Phillips.
91923	K.D.S.C.	Sch.	1	3	Millville.....	365	305	134.0	30.2	11.9	1887	Camden, N. J.....	Philadelphia, Pa...	R. D. Wood & Co.
130370	K.D.S.H.	St.s.	1	2	Navarro.....	232	171	126.0	32.0	10.4	1887	San Francisco, Cal.	San Francisco, Cal.	Hobbs, Wall & Co.
130369	K.D.S.M.	St.s.	2	2	<i>Nuces</i> .....	3,367	2,465	328.0	44.2	21.2	1887	Chester, Pa.....	New York, N. Y....	Mallory S. S. Co.
140884	K.D.S.N.	Bgn.	1	2	Lurline.....	358	338	135.0	34.0	13.0	1887	Benicia, Cal.....	San Francisco, Cal.	Crown Lumber Co.
106484	K.D.S.P.	St.s.	1	2	Alcatraz.....	255	193	130.2	31.0	10.8	1887	San Francisco, Cal.	do.....	L. E. White Lumber Co.
116163	K.D.T.B.	Sch.	1	2	Senator Saulsbury.....	107	77	86.6	23.3	9.0	1887	Essex, Mass.....	Gloucester, Mass..	Hugh Parkhurst.
95920	K.D.T.G.	St.s.	1	0	<i>Homer Ramsdell</i> .....	1,181	822	225.0	32.5	11.8	1887	Newburgh, N. Y....	New York, N. Y....	Central Hudson Steamboat Co.
120690	K.D.V.F.	Sch.	1	3	Fred E. Sander.....	463	389	157.0	37.1	11.3	1887	Port Blakeley, Wash	San Francisco, Cal.	George E. Billings'
150405	K.D.V.H.	St.s.	3	2	<i>Parthian</i> .....	2,082	1,405	267.8	38.0	16.5	1887	Wilmington, Del...	Baltimore, Md.....	Merchants & Miners' Transportation Co.
150408	K.D.V.L.	Sch.	2	3	Phineas W. Sprague.	788	708	175.9	35.1	18.0	1887	Thomaston, Me.....	Thomaston, Me.....	F. W. Dunnestate.
116170	K.D.V.P.	St.s.	1	2	SUSQUEHANNA.....	233	116	158.5	22.0	11.4	1887	Wilmington, Del...	Wilmington, N. C.	Ocean Fisheries Co.
130384	K.D.V.Q.	Ga.s.	1	2	Newark.....	120	114	93.5	27.2	7.5	1887	Benicia, Cal.....	San Francisco, Cal.	Monterey Lime Co.
150410	K.D.V.S.	St.s.	1	2	Pasadena.....	300	235	141.0	31.1	10.4	1887	San Francisco, Cal.	do.....	Albion Lumber Co.
140876	K.D.V.T.	Sch.	1	3	Lizzie Vance.....	442	383	148.5	36.1	11.3	1887	Port Blakeley, Wash	do.....	B. H. Tietjen.
28110	K.D.V.W.	Sch.	1	3	Zampa.....	385	322	145.7	36.0	10.4	1887	Port Madison, Wash	do.....	J. R. Hanify Co.
135946	K.D.W.B.	Sch.	1	3	Esther Buhne.....	290	246	134.6	34.0	9.0	1887	Eureka, Cal.....	Eureka, Cal.....	H. H. Buhna.

## SEAGOING VESSELS, ARRANGED IN THE ORDER OF SIGNAL LETTERS—Continued.

[Steel vessels in SMALL CAPITALS, iron vessels in *italics*.]

Official No.	Signal letters.	Rig.	Decks	Masts.	Name of vessel.	Gross tonnage.	Net tonnage.	Length.	Breadth.	Depth.	When built.	Where built.	Home port (where permanent document issues).	Name of managing or principal owner.
								Feet.	Feet.	Feet.				
91962	K. D. W. H.	Ga. s.	1	2	Monterey.....	126	119	96.5	28.0	7.5	1887	Benicia, Cal.....	San Francisco, Cal.	Charles Anderson.
126452	K. D. W. J.	Sch.	1	3	C. C. Wehrum.....	395	337	139.0	36.0	10.1	1887	Wilmington, Del....	New York, N. Y....	John F. Wilbert.
76707	K. F. B. L.	Sch.	1	3	Jennie E. Righter...	647	565	171.0	35.4	14.6	1887	Madison, Conn.....	New Haven, Conn.	Benedict-Manson Marine Co.
91968	K. F. B. M.	Sch.	2	4	Mount Hope.....	1,105	989	204.0	42.4	19.7	1887	Camden, Me.....	New York, N. Y....	Fields S. Pendleton.
130395	K. F. B. P.	St. s.	1	2	Noyo.....	316	229	150.0	33.2	10.5	1887	San Francisco, Cal.	San Francisco, Cal.	National S. S. Co.
3392	K. F. B. R.	Sch.	2	4	Blanche H. King.....	1,156	1,021	192.0	42.0	17.1	1888	Bath, Me.....	New York, N. Y....	Fields S. Pendleton.
110761	K. F. B. V.	Sch.	1	3	Richard F. C. Hartley.	469	398	145.8	34.2	12.0	1888	.....do.....	.....do.....	Sam'l L'Hommedieu.
106521	K. F. C. B.	Sch.	1	3	Allen A.....	342	266	145.0	35.0	9.4	1888	Fairhaven, Cal.....	San Francisco, Cal.	Tyee Co.
85986	K. F. C. G.	Sch.	1	3	Glendale.....	296	281	142.2	34.0	9.0	1888	.....do.....	.....do.....	C. G. F. Peterson.
76718	K. F. C. L.	St. s.	1	2	Jennie.....	127	69	99.5	22.3	8.6	1888	Benicia, Cal.....	.....do.....	Alaska Packers' Assn.
116199	K. F. C. V.	*Sch.	1	2	S. O. Co. of N. Y. No. 66.	589	589	162.1	30.1	14.4	1888	Chester, Pa.....	New York, N. Y....	Standard Oil Co.
106534	K. F. C. W.	Sch.	1	2	A. E. Whyland.....	130	96	89.8	24.1	9.6	1888	Essex, Mass.....	New Bedford, Mass.	Benjamin D. Cleveland.
106541	K. F. D. H.	Sch.	1	3	Arthur V. S. Woodruff.	193	155	105.6	27.1	10.3	1888	.....do.....	.....do.....	James A. Tilton.
116212	K. F. D. R.	Bk.	1	3	S. C. Allen.....	690	632	177.2	37.0	14.3	1888	Bath, Me.....	Honolulu, Hawaii.	Allen & Robinson.
85998	K. F. D. S.	Sch.	1	3	Grace Seymour.....	633	493	166.0	34.2	16.0	1888	Hadlyme, Conn.....	Crisfield, Md.....	J. W. Brooks, Jr.
96954	K. F. D. T.	Sch.	1	2	Herman F. Kimball.	125	100	84.6	26.5	7.1	1888	Boothbay, Me.....	Rockport, Me.....	S. E. & H. L. Shepherd Co.
92004	K. F. G. D.	St. p.	2	0	Mount Hope.....	880	440	193.1	58.8	11.5	1888	Chelsea, Mass.....	Providence, R. I....	Prov. Fall River and Newport Stmbt. Co.
76735	K. F. G. J.	Sch.	1	3	John Peirce.....	405	353	147.0	34.3	10.0	1888	Bath, Me.....	New York, N. Y....	George E. Hammond.
92022	K. F. G. R.	St. s.	2	2	Monmouth.....	1,440	931	260.5	35.1	14.0	1888	Philadelphia, Pa....	.....do.....	Central R. R. Co. of N. J.
140944	K. F. G. S.	St. s.	1	3	Lakme.....	529	404	176.8	38.8	12.6	1888	Port Madison, Wash.	San Francisco, Cal.	Charles Nelson Co.
126502	K. F. G. V.	Ga. s.	1	2	Charles Levi Woodbury.	105	66	90.0	23.7	9.8	1888	Essex, Mass.....	Pt. Townsend, Wash.	Aurora Land Co.
76742	K. F. H. B.	Sch.	1	3	J. Frank Seavey.....	412	336	144.0	33.9	10.2	1888	Bath, Me.....	Rockland, Me.....	John Bernet.
116228	K. F. H. D.	St. s.	1	2	Seneca.....	157	78	136.6	19.0	11.5	1888	Boston, Mass.....	New York, N. Y....	Michael Blasius.
130417	K. F. H. G.	St. s.	1	2	North Fork.....	322	244	157.3	33.7	10.5	1888	Fairhaven, Cal.....	San Francisco, Cal.	Charles Nelson Co.
86020	K. F. H. N.	St. s.	1	0	Gladiator.....	163	111	110.6	22.0	11.5	1888	Boston, Mass.....	New York, N. Y....	River & Harbor Transp. Co.
141005	K. F. J. D.	St. s.	2	2	†Livingstone.....	2,134	1,622	281.0	41.0	20.0	1889	Wyandotte, Mich...	Detroit, Mich.....	Michigan Navigation Co.
96978	K. G. B. C.	Sch.	2	3	Horatio L. Baker.....	829	720	180.1	35.8	18.1	1888	Bath, Me.....	Bath, Me.....	Gardiner G. Deering.
110794	K. G. B. D.	Sch.	1	4	Robert Searles.....	600	504	182.8	38.0	13.6	1888	Port Blakeley Wash.	San Francisco, Cal.	B. H. Tietjen.
140969	K. G. B. P.	Sch.	1	2	Lucey May.....	104	98	84.8	25.4	6.5	1888	Cherryfield, Me....	Machias, Me.....	D. H. Wilson.
76764	K. G. B. R.	Sch.	1	2	John Q. Ferguson.....	129	122	105.2	21.0	7.6	1888	Sharptown, Md.....	Baltimore, Md.....	R. Duke Wathen.
76767	K. G. B. V.	Sch.	1	3	Jeremiah Smith.....	409	336	143.9	35.0	10.3	1888	New London, Conn.	New Haven, Conn.	E. H. Weaver.
120731	K. G. B. W.	Sch.	2	4	F. and T. Lupton.....	922	797	188.6	40.0	17.1	1888	Wilmington, Del....	Perth Amboy, N. J.	Arthur J. Brown.
100438	K. G. C. N.	St. s.	3	2	Inoquois.....	3,601	2,873	324.0	46.3	19.1	1888	Philadelphia, Pa....	New York, N. Y....	Clyde S. S. Co.
155157	K. G. C. S.	Sch.	1	3	Oceanias Vance.....	445	384	148.5	36.1	11.3	1888	Port Blakeley, Wash.	San Francisco, Cal.	Charles Nelson Co.
110808	K. G. C. V.	Sch.	1	2	Richard Cromwell.....	118	112	98.5	26.5	6.6	1888	Madison, Md.....	Baltimore, Md.....	Charles M. Struven.
157228	K. G. D. Q.	St. s.	4	2	Dorchester.....	2,537	1,875	261.0	40.0	15.3	1889	Wilmington, Del....	.....do.....	Merchants & Miners' Transportation Co.
126539	K. G. D. S.	Sch.	1	2	C. T. Hill.....	140	133	93.0	30.2	7.5	1889	San Francisco, Cal.	San Francisco, Cal.	G. W. Palmer.
106551	K. G. F. H.	Ga. s.	1	2	Alert.....	99	73	92.5	23.1	11.0	1888	Boston, Mass.....	Boston, Mass.....	A. D. Malloch.
92076	K. G. F. M.	Sch.	1	2	Margarett.....	138	107	92.2	22.7	8.8	1889	Essex, Mass.....	New Bedford, Mass.	James F. Avery.
27635	K. G. F. N.	St. s.	1	1	Thames.....	447	369	160.5	23.0	8.3	1889	Philadelphia, Pa....	New London, Conn.	Norwich and New York Propeller Co.
161604	K. G. F. P.	Sch.	1	2	Valkyria.....	139	104	92.6	24.1	10.2	1889	Boothbay, Me.....	Portland, Me.....	John A. Cook Co.
130434	K. G. F. S.	Sch.	1	2	Nellie Dixon.....	111	68	101.9	23.4	9.1	1889	Boston, Mass.....	Boston, Mass.....	Leslie M. Akers.
81160	K. G. F. V.	Sch.	1	3	W. F. Jewett.....	474	407	155.7	37.7	12.0	1887	Port Ludlow, Wash.	San Francisco, Cal.	Joseph Knowland.
81210	K. G. H. D.	Sch.	2	3	White Wings.....	648	585	168.0	33.4	17.2	1889	Baltimore, Md.....	Philadelphia, Pa....	David Baird Co.
145512	K. G. H. L.	Sch.	1	2	T. W. Cooper.....	158	150	99.0	28.3	8.3	1889	East Machias, Me....	Boston, Mass.....	Stetson, Cutler & Co.
76905	K. G. H. Q.	Sch.	2	4	Jacob S. Winslow.....	910	823	180.4	36.9	18.0	1889	Bath, Me.....	Portland, Me.....	Eleazer W. Clark.
81244	K. G. H. V.	St. s.	1	2	Wrestler.....	198	99	115.2	25.5	13.2	1889	Boston, Mass.....	New York, N. Y....	River and Harbor Transp. Co.
130439	K. G. J. D.	St. s.	1	2	Niko.....	814	658	189.0	35.2	13.0	1889	Trenton, Mich.....	Chicago, Ill.....	Edward Hines.
126554	K. G. J. M.	Sch.	2	4	Charles K. Schull.....	884	827	176.3	38.0	18.2	1889	Camden, N. J.....	Philadelphia, Pa....	Charles T. Megee.
14484	K. G. J. P.	St. p.	1	2	Iroquois.....	1,652	1,271	256.0	37.6	13.1	1889	Bath, Me.....	New York, N. Y....	New York R. R. & Stmbt. Terminal Co.
150471	K. G. J. Q.	St. p.	2	0	PURITAN.....	4,593	3,075	403.5	52.5	18.1	1889	Chester, Pa.....	Fall River, Mass....	New England S. S. Co.
92100	K. G. J. W.	Sch.	2	4	Massasoit.....	1,377	1,212	216.8	43.1	21.0	1889	Bath, Me.....	New Haven, Conn..	Benedict-Manson Marine Co.
96010	K. G. L. B.	Sch.	2	4	Henry S. Little.....	1,096	964	195.2	41.0	19.1	1889	.....do.....	New York, N. Y....	George E. Hammond.
96046	K. G. L. C.	Sch.	1	4	Golden Shore.....	699	626	185.1	38.5	14.2	1889	Port Blakeley, Wash.	San Francisco, Cal.	A. E. Slade.
130444	K. G. L. D.	St. s.	1	0	Transfer No. 10.....	217	108	114.0	23.6	11.6	1889	Wilmington, Del....	New Haven, Conn..	N. Y., N. H. and Hartford R. R. Co.
76814	K. G. L. F.	Sch.	1	4	John B. Manning.....	1,190	965	198.9	40.1	17.4	1889	.....do.....	Philadelphia, Pa....	Amos Birdsall, jr.
106635	K. G. L. S.	St. s.	1	2	Texas.....	116	58	105.4	18.0	9.8	1889	Bristol, R. I.....	Baltimore, Md.....	Eastern Shore Development S. S. Co.

† Composite.

SEAGOING VESSELS, ARRANGED IN THE ORDER OF SIGNAL LETTERS—Continued.

[Steel vessels in SMALL CAPITALS, iron vessels in *italics*.]

Official No.	Signal letters.	Rig.	Decks.	Masts.	Name of vessel.	Gross tonnage.	Net tonnage.	Length.	Breadth.	Depth.	When built.	Where built.	Home port (where permanent document issues).	Name of managing or principal owner.
								Feet.	Feet.	Feet.				
76823	K. G. L. T.	Sch.	1	3	Joel Cook.....	401	319	146.0	34.2	10.4	1889	Bath, Me.....	New York, N. Y....	George E. Hammond.
76825	K. G. L. V.	Sch.	1	3	Julia Frances.....	183	174	112.9	27.8	8.6	1889	Kennebunk Port, Me	Ellsworth, Me.....	John O. Whitney.
136064	K. G. L. W.	St. s.	3	2	<i>El Mar</i> .....	3,531	2,539	331.8	42.6	22.6	1889	Philadelphia, Pa...	New York, N. Y....	Southern Pacific Co.
116145	K. G. M. H.	Bkn.	1	3	S. G. Wilder.....	904	557	166.8	37.3	14.0	1887	Port Blakeley, Wash	San Francisco, Cal.	J. J. Bennett.
110831	K. G. M. L.	St. s.	1	0	McAllister.....	140	70	95.9	22.6	11.3	1889	Brooklyn, N. Y....	New York, N. Y....	McAllister Bros.
126574	K. G. M. P.	St. s.	2	2	C. W. Morse.....	509	254	154.4	30.0	17.6	1889	Bath, Me.....	do.....	do.
141016	K. G. M. Q.	Sch.	1	2	Lydia M. Deering...	1,224	1,063	204.7	41.1	21.1	1889	do.....	Bath, Me.....	Gardiner G. Deering.
92118	K. G. M. S.	Sch.	4	4	Marjory Brown.....	1,210	1,061	198.0	40.7	17.8	1889	Wilmington, Del...	New York, N. Y....	S. K. J. Thompson.
126576	K. G. M. T.	St. s.	3	2	<i>Caracas</i> .....	2,886	1,850	311.6	40.2	20.5	1889	Philadelphia, Pa...	Wilmington, Del...	Atlantic and Caribbean St. Nav. Co.
110833	K. G. M. W.	Sch.	1	3	Edith S. Cummins...	641	544	174.5	37.5	13.3	1889	Thomaston, Me....	Philadelphia, Pa...	Thornton D. Hooper.
86065	K. G. N. D.	Sch.	2	4	George M. Grant....	1,254	1,148	211.8	40.3	17.8	1889	Weathaven, Conn..	New Haven, Conn..	Benedict-Manson Marine Co.
14487	K. G. N. H.	Sch.	1	2	Kate Darlington...	135	128	97.8	28.0	7.1	1889	Baltimore, Md.....	Baltimore, Md.....	Thos. J. Hopkins.
141025	K. G. N. M.	Sch.	1	3	Longfellow.....	267	228	127.6	30.5	9.1	1889	Bath, Me.....	New Bedford, Mass.	Geo. M. Chase.
186079	K. G. N. P.	St. s.	1	0	<i>Express</i> .....	945	538	272.0	44.1	12.6	1889	Wilmington, Del...	New Haven, Conn..	N. Y., N. H. and Hartford R. R. Co.
130450	K. G. N. Q.	St. s.	1	0	<i>New York</i> .....	770	523	207.5	31.1	12.4	1889	do.....	Philadelphia, Pa...	New York, Phila. and Norfolk R. R. Co.
141027	K. G. N. S.	St. s.	3	2	<i>SABINE</i> .....	3,328	2,478	314.0	46.2	20.3	1889	Chester, Pa.....	New York, N. Y....	Mallory S. S. Co.
110837	K. G. N. W.	Sch.	1	4	Robert Lewers.....	732	669	185.1	39.2	14.3	1889	Port Blakeley, Wash	San Francisco, Cal.	Robert Lewers Co.
155173	K. G. P. F.	Sch.	2	4	O. H. Brown.....	1,051	959	187.2	41.3	16.9	1889	Bath, Me.....	Perth Amboy, N. J.	Joseph A. Brown.
141021	K. G. P. H.	St. s.	1	2	<i>Defiance</i> .....	255	127	122.0	22.2	14.2	1889	Camden, N. J.....	San Francisco, Cal.	J. D. Sprackels & Bros. Co.
92132	K. G. P. J.	Bk.	2	3	Matanzas.....	1,028	929	196.3	37.4	17.5	1889	Bath, Me.....	New York, N. Y....	Fields S. Pendleton.
92134	K. G. P. K.	Sch.	1	3	Mary L. Crosby.....	487	394	143.1	34.2	12.4	1889	Millbridge, Me....	Belfast, Me.....	W. S. Pendleton Est.
126597	K. G. P. N.	St. s.	2	2	<i>Dorothy Bradford</i> ..	1,746	1,197	228.9	38.0	22.0	1889	Philadelphia, Pa...	Boston, Mass.....	Cape Cod S. S. Co. Trustees.
3446	K. G. P. T.	Bkn.	2	3	Bruce Hawkins.....	614	546	152.0	35.6	16.0	1889	East Boston, Mass.	Philadelphia, Pa...	Z. S. Steelman.
106678	K. G. P. V.	Sch.	2	4	Augustus Welt.....	1,221	1,111	203.9	40.9	21.5	1889	Waldoboro, Me....	Boston, Mass.....	Harrington, King & Co.
76843	K. G. Q. C.	*Sch.	2	2	J. R. Teel.....	870	756	177.6	38.0	19.3	1889	Newburyport, Mass.	Philadelphia, Pa...	H. W. Cook.
106682	K. G. Q. J.	Sch.	2	4	Alicia B. Crosby...	1,113	1,016	204.4	40.3	18.5	1889	Bath, Me.....	Portland, Me.....	Eleazer W. Clark.
92139	K. G. Q. L.	Sch.	2	4	Margarite.....	1,553	1,407	234.6	46.1	20.8	1889	do.....	Fall River, Mass.	Whitman Chase.
186097	K. G. Q. W.	Sch.	1	2	<i>Essex</i> .....	116	84	88.7	23.8	10.2	1889	Essex, Mass.....	Gloucester, Mass..	Gorton-Pew Fisheries Co.
81246	K. G. R. B.	Sch.	1	3	Waltham.....	523	448	165.9	35.0	12.0	1889	Boston, Mass.....	Boston, Mass.....	Walter A. Turner.
136098	K. G. R. C.	Sch.	1	3	Edna.....	325	282	122.5	32.7	10.4	1889	Columbia Falls, Me.	Machias, Me.....	E. C. Lindsey.
106686	K. G. R. H.	Sch.	1	3	Annie B. Mitchell...	463	397	145.3	34.1	11.9	1889	Madison, Conn....	New London, Conn.	Carlos Barry.
126600	K. G. R. J.	Sch.	1	3	Clifford I. White...	305	259	122.2	32.5	10.4	1889	Harrington, Me...	Machias, Me.....	Everett I. White.
161615	K. G. R. N.	Sch.	1	4	Van Lear Black.....	634	546	159.3	35.8	12.9	1889	Baltimore, Md....	Jacksonville, Fla.	I. Burton Davidson.
126603	K. G. R. P.	Sch.	2	4	Clara A. Donnell...	1,177	990	203.8	41.1	20.0	1889	Bath, Me.....	Boston, Mass.....	George D. Rogers.
100457	K. G. R. T.	Bkn.	1	3	Irmgard.....	670	614	176.6	37.8	14.4	1889	Port Blakeley, Wash	San Francisco, Cal.	Clifton H. Kroll.
14488	K. G. R. V.	St. s.	3	2	<i>Kansas City</i> .....	3,679	2,163	327.0	45.0	18.8	1889	Chester, Pa.....	do.....	San Francisco and Portland S. S. Co.
3141	K. G. S. F.	St. s.	1	2	<i>Battler</i> .....	153	104	108.4	22.0	9.4	1881	Philadelphia, Pa...	New York, N. Y....	Chas. E. McWilliams.
20599	K. G. S. L.	Sch.	1	2	Quickstep.....	104	75	91.0	24.0	10.2	1889	Essex, Mass.....	Gloucester, Mass..	Arthur Longmire.
100459	K. G. S. Q.	Sch.	1	3	Ira B. Ellems.....	305	264	123.0	28.6	8.6	1889	Rockland, Me....	Boothbay, Me....	J. H. Pinkham.
86076	K. G. S. T.	Bkn.	1	3	Gardiner City.....	475	451	169.0	39.0	12.0	1889	North Bend, Oreg.	San Francisco, Cal.	R. H. Swayne.
120791	K. G. T. J.	Sch.	1	4	Florence Creadick...	732	657	164.4	35.0	13.3	1890	Milton, Del.....	Philadelphia, Pa...	Wm. M. Lank.
27637	K. G. T. R.	St. s.	3	2	<i>ROSE CITY</i> .....	3,468	2,154	336.2	43.2	22.3	1889	Chester, Pa.....	San Francisco, Cal.	San Francisco and Portland S. S. Co.
76863	K. G. T. S.	Bkn.	2	3	John S. Emery.....	919	803	167.7	35.7	22.1	1890	Boston, Mass.....	Boston, Mass.....	Ralph C. Emery.
126005	K. G. T. V.	Sch.	2	4	Clarence H. Venner.	934	814	184.7	38.0	20.4	1890	Newburyport, Mass.	Dennis, Mass.....	Uriah B. Flak.
100462	K. G. T. W.	St. s.	1	2	<i>International</i> .....	400	200	130.0	26.0	16.2	1890	Philadelphia, Pa...	Philadelphia, Pa...	Reading Co.
126006	K. G. V. C.	Sch.	1	3	Mark Pendleton...	534	456	149.4	34.7	12.8	1890	Bath, Me.....	New York, N. Y....	Fields S. Pendleton.
92153	K. G. V. D.	St. s.	1	2	<i>Mars</i> .....	278	139	117.2	23.0	15.7	1890	Camden, N. J.....	Philadelphia, Pa...	F. W. Munn.
100465	K. G. V. F.	St. s.	3	2	<i>Indian</i> .....	2,110	1,424	267.0	38.0	26.0	1890	Wilmington, Del...	Baltimore, Md.....	Merchants & Miners' Transportation Co.
126607	K. G. V. H.	Sch.	2	4	Asbury Fountain...	1,032	929	190.9	38.2	18.8	1890	Thomaston, Me....	New York, N. Y....	S. K. J. Thompson.
155177	K. G. V. M.	St. s.	3	2	<i>NORTHWESTERN</i> .....	3,496	2,334	336.2	43.2	22.0	1889	Chester, Pa.....	Pt. Townsend, Wash	Alaska S. S. Co.
116312	K. G. V. Q.	*Sch.	1	2	Schuykill.....	841	824	186.5	35.0	16.0	1890	Perth Amboy, N. J.	Perth Amboy, N. J.	Thomas J. Scully.
120793	K. G. W. D.	Sch.	1	3	Frederick Roessner.	406	326	144.6	33.0	11.1	1890	Bath, Me.....	New York, N. Y....	Fields S. Pendleton.
14494	K. G. W. H.	Shp.	2	4	<i>STAR OF SCOTLAND</i> ..	2,598	2,233	300.2	43.1	24.2	1887	Port Glasgow, Scot.	San Francisco, Cal.	Alaska Packers' Assn.
3461	K. G. W. M.	*Sch.	1	2	Brookside.....	841	824	186.5	35.0	16.0	1890	Perth Amboy, N. J.	Philadelphia, Pa...	Reading Co.
126615	K. H. B. G.	Sch.	1	3	Celia F.....	412	353	145.7	34.4	12.0	1890	Brewer, Me.....	Boston, Mass.....	Irving G. Hall.
106715	K. H. B. N.	Sch.	1	2	Altana M. Jagger...	132	125	102.4	22.0	7.8	1890	Wilmington, Del...	Providence, R. I.	Alfred J. Miller.
3466	K. H. B. Q.	Sch.	1	2	Beechwood.....	841	824	186.5	35.0	16.0	1890	Perth Amboy, N. J.	Philadelphia, Pa...	Reading Co.
92171	K. H. B. S.	St. s.	2	2	<i>MAVERICK</i> .....	1,561	1,118	240.0	36.2	24.0	1890	Baltimore, Md....	San Francisco, Cal.	Standard Oil Co.
120795	K. H. B. T.	Sch.	1	2	Fred A. Emerson...	122	98	85.0	26.5	7.6	1890	Boothbay Harbor, Me.	Bangor, Me.....	Curtis Durgain.
116320	K. H. B. V.	Sch.	1	2	Sunbeam.....	108	103	82.9	26.0	6.5	1890	Bath, Me.....	Bath, Me.....	James L. Spinney.
96039	K. H. C. D.	St. s.	3	2	<i>H. M. Whitney</i> .....	2,706	1,790	271.8	43.0	19.2	1890	Philadelphia, Pa...	Boston, Mass.....	Eastern S. S. Corporation.
130470	K. H. C. N.	*Sch.	2	3	Riverside.....	863	845	176.0	36.8	17.3	1890	Brooklyn, N. Y....	New York, N. Y....	N. Y., Susq and Western Coal Co.

## SEAGOING VESSELS, ARRANGED IN THE ORDER OF SIGNAL LETTERS—Continued.

[Steel vessels in SMALL CAPITALS, iron vessels in *italics*.]

Official No.	Signal letters.	Rig.	Decks.	Masts.	Name of vessel.	Gross tonnage.	Net tonnage.	Length.	Breadth.	Depth.	W. line built.	Where built.	Home port (where permanent document issues).	Name of managing or principal owner.
								<i>Feet.</i>	<i>Feet.</i>	<i>Feet.</i>				
126624	K. H. C. Q.	Sch.	2	4	Charles Davenport.	1,297	1,157	199.2	41.8	20.8	1890	Bath, Me.	Portland, Me.	Eleazer W. Clark.
106731	K. H. C. S.	St. s.	1	0	<i>Atkins Hughes.</i>	115	57	88.7	19.0	10.2	1890	Philadelphia, Pa.	Philadelphia, Pa.	James E. Hughes.
14497	K. H. C. W.	*Sch.	1	2	Kohinoor.	841	824	186.5	35.0	16.1	1890	Perth Amboy, N. J.	Perth Amboy, N. J.	Reading Co.
126628	K. H. D. G.	Sch.	2	4	Charles A. Campbell.	1,586	1,493	228.3	46.4	21.6	1890	Bath, Me.	Perth Amboy, N. J.	Lewis H. Pearce.
150489	K. H. D. S.	Sch.	2	4	Percy Birdsall.	1,127	894	191.0	39.0	17.6	1890	Wilmington, Del.	do.	Edward L. Holmes.
141063	K. H. D. V.	Sch.	1	3	Laura L. Sprague.	594	508	154.4	36.2	11.2	1890	Rockland, Me.	Mobile, Ala.	Jewett M. Scott.
136122	K. H. F. C.	Sch.	1	3	Edward H. Blake.	544	494	154.7	34.6	13.0	1890	Millbridge, Me.	Bangor, Me.	Fred T. Hall.
116326	K. H. F. J.	Sch.	1	3	Sadie C. Sumner.	672	586	176.7	37.5	14.1	1890	Thomaston, Me.	Rockland, Me.	Dunn & Elliot Co.
106747	K. H. F. M.	Slp.	1	1	Albert Baldwin.	123	117	86.0	27.2	7.3	1890	Essex, Mass.	Gloucester, Mass.	Rockport Granite Co.
106750	K. H. F. Q.	Sch.	1	3	Addie P. McFadden.	251	199	125.2	30.1	8.1	1890	Bath, Me.	Bath, Me.	Fredk. J. Hinckley.
130479	K. H. F. T.	St. s.	1	2	Nathan Hale.	299	149	121.8	27.0	14.2	1890	New London, Conn.	New London, Conn.	Thames Towboat Co.
126647	K. H. F. W.	St. s.	1	2	<i>Daniel Willard.</i>	361	180	154.5	25.5	15.3	1890	Camden, N. J.	New York, N. Y.	Pennsylvania Coal Co.
106756	K. H. G. D.	Bk.	1	3	Albert.	682	624	182.1	38.3	14.6	1890	Port Blakeley, Wash.	San Francisco, Cal.	Albert Co.
126651	K. H. G. M.	Sch.	1	3	Carrie E. Look.	530	457	154.6	35.2	12.0	1890	Rockland, Me.	Rockland, Me.	William T. Cobb.
126652	K. H. G. R.	Sch.	1	3	Sedgewick.	605	473	165.3	36.1	13.2	1890	Thomaston, Me.	New York, N. Y.	William C. Reid.
145549	K. H. G. S.	Sch.	2	3	Thomas F. Pollard.	707	617	157.5	34.0	17.0	1890	Dennisville, N. J.	do.	Edwin Smith.
106760	K. H. G. W.	*Sch.	1	2	Alice.	639	615	169.4	33.8	15.3	1890	Boston, Mass.	Boston, Mass.	Commercial Towboat Co.
92200	K. H. J. D.	Sch.	3	4	Major Pickands.	984	873	184.2	37.9	12.1	1890	East Deering, Me.	Portland, Me.	Eleazer W. Clark.
76933	K. H. J. F.	St. s.	1	0	BAY STATE.	1,245	914	265.0	36.0	22.0	1890	Superior, Wis.	Belfast, Me.	White Oak Transportation Co.
92202	K. H. J. Q.	Sch.	2	4	Maria O. Teel.	1,125	982	197.9	40.2	18.9	1890	Newburyport, Mass.	Boston, Mass.	Wm. R. King.
136142	K. H. L. B.	Bkn.	1	3	Ethel V. Boynton.	739	654	161.3	34.0	16.2	1890	Harrington, Me.	New York, N. Y.	A. H. Bull S. S. Co.
130489	K. H. L. G.	*Sch.	2	2	Oakland.	926	907	176.0	34.6	19.3	1890	Brooklyn, N. Y.	do.	N. Y., Susq. and Western Coal Co.
126655	K. H. L. J.	St. s.	2	2	<i>City of Seattle.</i>	1,411	787	244.6	40.0	15.0	1890	Philadelphia, Pa.	do.	Pacific Coast Co.
130493	K. H. L. S.	*Sch.	2	3	Edgewater.	864	845	176.0	36.8	17.3	1890	Brooklyn, N. Y.	do.	N. Y., Susq. and Western Coal Co.
116344	K. H. L. T.	St. s.	4	2	SEGURANCA.	4,083	2,806	321.3	45.3	17.4	1890	Chester, Pa.	do.	N. Y. and Cuba Mail S. S. Co.
116349	K. H. M. C.	Sch.	1	3	Sequola.	341	324	150.0	35.0	11.0	1890	Fairhaven, Cal.	San Francisco, Cal.	Union Fish Co.
126804	K. H. M. D.	Sch.	1	2	Florence A.	154	126	96.5	27.4	7.2	1890	Cherryfield, Me.	Tappanahock, Va.	Geo. H. New.
126805	K. H. M. L.	Sch.	1	3	Francis Goodnow.	359	341	134.4	33.3	10.7	1890	Harbor View, Mass.	Boston, Mass.	Francis G. Boggs.
141081	K. H. M. Q.	Sch.	2	4	Lyman M. Law.	1,300	1,154	211.1	40.3	18.1	1890	Westhaven, Conn.	New Haven, Conn.	Benedict-Manson Marine Co.
130500	K. H. M. V.	St. s.	2	2	MURRELL.	311	155	125.0	25.0	14.7	1890	Camden, N. J.	Boston, Mass.	New England Coal and Coke Co.
161003	K. H. N. D.	Sch.	1	4	King Cyrus.	717	630	188.5	38.4	14.7	1890	Port Blakeley, Wash.	San Francisco, Cal.	Joseph Knowland.
27639	K. H. N. F.	St. s.	3	2	YUCATAN.	3,525	2,317	336.2	43.2	22.3	1890	Chester, Pa.	Pt. Townsend, Wash.	Alaska S. S. Co.
106774	K. H. N. P.	St. s.	3	2	<i>Algonquin.</i>	2,832	2,257	276.0	43.0	19.0	1890	Philadelphia, Pa.	New York, N. Y.	Clyde S. S. Co.
116223	K. H. N. V.	St. s.	1	0	Tourist.	260	176	118.8	26.1	10.2	1888	Bath, Me.	do.	John P. Roberts.
157283	K. H. N. W.	Sch.	1	3	Damietta and Joanna.	330	273	132.5	31.8	10.6	1890	Yarmouth, Me.	Portland, Me.	Horace M. Sargent.
161005	K. H. P. J.	Bkn.	2	3	Kremlin.	786	698	161.6	36.2	17.3	1890	Bath, Me.	Boston, Mass.	Ralph C. Emery.
126675	K. H. P. N.	Sch.	1	4	Carrier Dove.	707	634	188.7	39.0	14.2	1890	Port Blakeley, Wash.	San Francisco, Cal.	Nelson Andrews.
126679	K. H. P. T.	Sch.	1	3	Clara A. Phinney.	480	388	152.0	34.4	11.4	1890	Bath, Me.	Mobile, Ala.	Robert Bush.
116362	K. H. P. V.	Bk.	2	3	St. Katherine.	1,201	1,090	202.8	39.3	19.1	1890	do.	San Francisco, Cal.	Red Salmon Canning Co.
136155	K. H. Q. D.	St. s.	2	2	<i>Elihu Thomson.</i>	896	448	195.1	28.0	20.6	1888	Newcastle, Eng.	Tacoma, Wash.	Charles Richardson.
96077	K. H. Q. L.	Sch.	1	3	Harry W. Haynes.	295	250	129.3	31.0	9.8	1890	Ellsworth, Me.	Ellsworth, Me.	Whitcomb Haynes & Co.
96078	K. H. Q. N.	*Sch.	1	2	Henry Clay.	841	824	186.5	35.0	16.0	1890	Perth Amboy, N. J.	Philadelphia, Pa.	Reading Co.
76907	K. H. Q. P.	Sch.	1	3	J. M. Weatherwax.	384	365	140.0	27.8	11.4	1890	Aberdeen, Wash.	San Francisco, Cal.	S. B. Peterson-Fris Co.
130610	K. H. Q. R.	St. s.	1	0	<i>Piankatank.</i>	899	611	200.0	31.0	11.0	1890	Wilmington, Del.	Baltimore, Md.	Baltimore, Chesapeake and Atlantic R. R. Co.
150602	K. H. Q. S.	St. p.	2	0	PLYMOUTH.	3,770	2,280	352.0	50.4	18.8	1890	Chester, Pa.	Fall River, Mass.	New England S. S. Co.
3478	K. H. Q. T.	*Sch.	1	2	Bessie.	640	626	168.9	33.7	15.1	1890	Boston, Mass.	Boston, Mass.	Commercial Towboat Co.
91966	K. H. Q. V.	St. s.	1	2	<i>Manteo.</i>	719	535	190.0	26.0	9.0	1887	Wilmington, Del.	Mobile, Ala.	Mobile and Gulf S. S. Co.
106787	K. H. R. B.	Sch.	1	3	Azales.	344	327	150.0	35.0	11.0	1890	Eureka, Cal.	San Francisco, Cal.	Wm. G. Muga.
76911	K. H. R. D.	Sch.	1	3	J. E. du Bignon.	542	458	157.7	35.0	13.4	1890	Boston, Mass.	Boston, Mass.	W. A. Turner.
106788	K. H. R. F.	Sch.	1	3	Abble Bowker.	191	182	104.7	29.6	8.6	1890	Phippsburg, Me.	Thomaston, Me.	George Elliot.
116364	K. H. R. G.	Sch.	1	4	Salvator.	467	385	160.0	36.0	11.6	1890	Eureka, Cal.	Chicago, Ill.	Libby, McNeil & Libby.
157285	K. H. R. J.	Sch.	2	4	D. H. Rivers.	1,072	963	190.8	38.7	19.1	1890	Thomaston, Me.	Thomaston, Me.	George Elliot.
157286	K. H. R. N.	Sch.	1	3	D. J. Sawyer.	343	288	136.8	32.4	10.8	1890	Jonesport, Me.	San Juan, P. R.	Mateo Fajardo y Cardona.
81200	K. H. R. Q.	Sch.	1	3	Winnegance.	257	213	126.7	30.4	8.2	1890	Phippsburg, Me.	Lubec, Me.	Robert J. Peacock.
86116	K. H. R. W.	Sch.	2	4	George E. Walcott.	1,553	1,388	212.7	44.1	19.6	1890	Bath, Me.	Portland, Me.	Eleazer W. Clark.
130612	K. H. S. B.	St. s.	1	2	<i>Boswell.</i>	311	155	125.0	25.0	14.7	1890	Camden, N. J.	Boston, Mass.	New England Coal and Coke Co.
96085	K. H. S. M.	Sch.	2	4	Henry J. Smith.	1,108	998	199.1	38.8	19.2	1890	Thomaston, Me.	New York, N. Y.	Edwin Smith.
161643	K. H. S. N.	St. s.	4	2	VIGILANCIA.	4,115	2,934	321.8	45.2	16.5	1890	Chester, Pa.	do.	N. Y. and Cuba Mail S. S. Co.
86119	K. H. S. P.	Sch.	1	3	Georgia Gilkey.	641	571	158.2	36.0	12.4	1890	Searsport, Me.	Mobile, Ala.	Jewett M. Scott.



SEAGOING VESSELS, ARRANGED IN THE ORDER OF SIGNAL LETTERS—Continued.

[Steel vessels in SMALL CAPITALS, iron vessels in *italics*.]

Official No.	Signal letters.	Rig.	Decks.	Masts.	Name of vessel.	Gross tonnage.	Net tonnage.	Length.	Breadth.	Depth.	When built.	Where built.	Home port (where permanent document issues).	Name of managing or principal owner.
								<i>Feet.</i>	<i>Feet.</i>	<i>Feet.</i>				
92245	K. H. S. Q.	Sch.	1	2	Morris and Cliff	132	125	84.2	23.5	7.2	1890	Rockland, Me.	Rockland, Me.	Rockland-Rockport Lime Co.
116370	K. H. S. T.	*Sch.	3	3	Shenandoah	3,406	3,154	299.7	49.1	19.9	1890	Bath, Me.	Perth Amboy, N. J.	Thomas J. Scully.
116372	K. H. T. G.	*Sch.	1	2	St. Nicholas	841	824	186.5	35.0	16.0	1890	Perth Amboy, N. J.	Philadelphia, Pa.	Reading Co.
116374	K. H. T. S.	Sch.	1	3	Sadie	310	294	142.0	34.0	9.0	1890	Fairhaven, Cal.	San Francisco, Cal.	Joseph Knowland.
128491	K. H. V. B.	Sch.	1	3	Charles K. Buckley	507	430	153.4	34.2	12.0	1890	Millbridge, Me.	Newark, N. J.	Heidritter Lumber Co.
120821	K. H. V. D.	Sch.	1	3	Fred B. Balano	263	214	117.1	30.3	9.3	1890	St. George, Me.	Lubec, Me.	Bion M. Pike.
141102	K. H. V. F.	Sch.	1	3	Lizzie E. Dennison	528	452	141.5	33.3	14.9	1890	East Decring, Me.	Mobile, Ala.	W. A. Bodden.
96089	K. H. V. M.	Sch.	2	3	Margaret B. Rouss	701	671	158.3	35.5	18.0	1890	Harrington, Me.	New York, N. Y.	John Swan.
16378	K. H. W. D.	Sch.	1	4	Spokane	639	570	183.0	38.5	13.2	1890	Port Blakeley, Wash	Port Townsend, Wash.	Puget Sound Commercial Co.
76921	K. H. W. J.	St. s.	1	0	<i>Jacob Paulsen</i>	97	48	82.0	19.0	9.0	1890	Philadelphia, Pa.	Savannah, Ga.	Propeller Tow Boat Co.
141106	K. H. W. N.	Sch.	2	4	Laura C. Anderson	960	766	183.2	38.5	17.6	1891	Bath, Me.	Philadelphia, Pa.	James C. Conwell.
110887	K. H. W. Q.	Sch.	1	3	Robert A. Snyder	375	302	138.4	33.1	10.0	1891	Millford, Del.	New York, N. Y.	George May.
141108	K. H. W. S.	Sch.	1	3	Laura M. Lunt	567	507	149.2	34.8	12.4	1890	Rockland, Me.	New York, N. Y.	Samuel P. Blackburn.
141112	K. J. B. H.	Sch.	1	3	Lucy	309	294	142.0	34.0	9.0	1890	Fairhaven, Cal.	San Francisco, Cal.	Joseph Knowland.
145568	K. J. B. L.	St. s.	1	2	Triton	259	129	114.5	26.5	14.5	1890	Boston, Mass.	Norfolk, Va.	Lamberts Point Tow-boat Co.
110891	K. J. B. Q.	Sch.	2	4	Rob Roy	785	684	171.0	38.0	17.3	1891	Camden, N. J.	Philadelphia, Pa.	George Warner.
96095	K. J. B. S.	Sch.	1	2	Henry Seymour	169	160	91.0	30.7	8.3	1890	Tottanville, N. Y.	New York, N. Y.	Merritt & Chapman Derrick and Wrecking Co.
145570	K. J. B. T.	Sch.	1	3	Tofa	631	535	172.9	35.2	13.1	1891	Bath, Me.	Mobile, Ala.	J. M. Scott.
81310	K. J. B. V.	St. s.	1	0	<i>Lezington</i>	1,248	697	246.0	46.0	15.5	1891	Wilmington, Del.	New York, N. Y.	Colonial Navigation Co.
92254	K. J. B. W.	Sch.	1	2	Mary E. Lynch	185	158	98.7	28.6	8.5	1890	Newcastle, Me.	Deer Isle, Me.	Geo. E. Robbins.
86151	K. J. C. G.	St. p.	1	0	Gay Head	701	443	203.0	34.0	11.6	1891	Philadelphia, Pa.	New Bedford, Mass.	N. B., M. V. and Nantucket St. Bt. Co.
141116	K. J. C. H.	Sch.	1	2	Lizzie Griffin	107	71	95.3	24.0	10.0	1891	Essex, Mass.	Bangor, Me.	Alonso D. Jones.
136173	K. J. C. L.	St. s.	1	2	<i>Edgar F. Luckenbach</i>	272	136	120.2	25.0	14.0	1891	Camden, N. J.	New York, N. Y.	Edgar F. Luckenbach.
106804	K. J. C. M.	St. s.	1	2	<i>Asher J. Hudson</i>	136	68	92.0	21.0	10.0	1891	do.	Wilmington, Del.	Hudson Transportation Co.
145571	K. J. C. N.	Sch.	1	3	Thomas J. Shryock	173	164	117.4	23.7	7.7	1891	Bethel, Del.	Seaford, Del.	William J. Inaley.
145572	K. J. C. P.	Sch.	2	4	The Josephine	639	563	173.0	36.0	15.0	1890	Baltimore, Md.	Baltimore, Md.	C. C. Paul & Co.
126702	K. J. C. Q.	Bkn.	1	4	Charles F. Crocker	855	762	204.0	40.0	15.0	1890	Alameda, Cal.	San Francisco, Cal.	Sanders & Kirchmann.
157290	K. J. C. R.	Sch.	1	3	Donna T. Briggs	204	158	111.2	29.3	8.6	1891	Mystic, Conn.	Stonington, Conn.	James McCall.
130526	K. J. C. V.	St. s.	1	0	<i>Concord</i>	1,248	697	246.0	46.0	15.5	1891	Wilmington, Del.	New York, N. Y.	Colonial Navigation Co.
86131	K. J. D. M.	Sch.	1	2	Galles	354	328	132.5	33.5	12.7	1891	Benicia, Cal.	San Francisco, Cal.	Union Fish Co.
81313	K. J. D. N.	St. s.	2	2	Bellingham	333	249	130.0	20.0	10.0	1891	Portland, Oreg.	Pt. Townsend, Wash	Inland Navigation Co.
92265	K. J. D. P.	Sch.	1	3	Millie R. Bohannan	686	579	162.5	36.9	13.2	1891	Millford, Del.	Philadelphia, Pa.	William C. May.
81315	K. J. D. Q.	Sch.	1	3	William H. Sumner	572	489	165.0	35.5	13.0	1891	Camden, Me.	New York, N. Y.	William C. Reid.
106635	K. J. F. B.	St. s.	2	3	AMERICA	2,171	1,748	274.7	42.2	13.0	1889	Buffalo, N. Y.	Duluth, Minn.	North America S. S. Co.
3467	K. J. F. C.	St. s.	2	3	BRAZIL	2,186	1,655	276.1	40.2	21.6	1890	do.	do.	do.
140930	K. J. F. D.	St. s.	2	2	LACKAWANNA	2,015	1,595	260.0	39.2	21.6	1888	Cleveland, Ohio.	Buffalo, N. Y.	John J. Boland.
118235	K. J. F. H.	St. s.	2	2	SCRANTON	2,015	1,595	260.0	39.2	21.6	1888	do.	Port Huron, Mich	Sydney C. McLouth.
106748	K. J. F. L.	St. s.	1	1	HORNET	297	202	175.0	24.0	13.8	1890	Wilmington, Del.	Port Arthur, Tex.	Texas Co.
120833	K. J. F. M.	Sch.	2	4	Fanny C. Bowen	1,007	892	202.2	38.2	16.2	1891	Bath, Me.	Fall River, Mass.	Joseph A. Bowen.
76763	K. J. F. T.	St. s.	1	0	Observation	122	83	92.4	17.8	9.2	1888	Brooklyn, N. Y.	New York, N. Y.	John P. Roberts.
86134	K. J. F. W.	Sch.	1	2	Gladiator	112	75	92.6	24.3	10.0	1891	Essex, Mass.	Bucksport, Me.	T. M. Nicholson.
145575	K. J. G. C.	Sch.	1	3	Thomas Winsmore	435	391	144.4	34.2	10.6	1891	Milton, Del.	Philadelphia, Pa.	Thomas Winsmore.
110774	K. J. G. G.	St. s.	1	2	Robert Mills	2,070	1,712	256.0	40.2	23.5	1888	Buffalo, N. Y.	Buffalo, N. Y.	Oliver G. Donaldson.
136182	K. J. G. H.	Sch.	1	3	Ella L. Davenport	543	470	151.4	34.6	12.9	1891	Bath, Me.	Boston, Mass.	Rogers & Webb.
76932	K. J. G. M.	Sch.	2	3	John B. Coyle	685	607	155.3	34.8	16.8	1891	do.	Portland, Me.	Eleanor W. Clark.
145578	K. J. G. R.	Sch.	1	3	Thomas H. Lawrence	374	322	134.7	33.3	11.0	1891	Boston, Mass.	Boston, Mass.	Francis G. Boggs.
106813	K. J. G. V.	St. s.	1	3	<i>Etna</i>	350	297	133.8	32.3	11.8	1891	Brewer, Me.	New York, N. Y.	Fields S. Pendleton.
81267	K. J. G. W.	St. s.	1	2	Walter Adams	271	175	133.0	24.3	12.8	1890	Noank, Conn.	Greenport, N. Y.	Atlantic Fertiliser and Oil Co.
126719	K. J. H. D.	St. s.	3	2	CONCHO	3,724	2,640	329.5	47.0	21.2	1891	Chester, Pa.	New York, N. Y.	Mallory S. S. Co.
86133	K. J. L. C.	Sch.	1	3	Greenleaf Johnson	390	322	141.5	35.0	12.6	1891	Bucksport, Conn.	Perth Amboy, N. J.	Randolph Longstreet.
136197	K. J. L. S.	Sch.	1	3	Ethel Zane	498	407	165.0	36.5	11.8	1891	Eureka, Cal.	San Francisco, Cal.	B. H. Thetjens.
106820	K. J. L. V.	St. s.	1	3	Alice J. Crabtree	378	325	132.0	32.1	10.7	1891	Bath, Me.	New York, N. Y.	O. L. Crabtree.
136138	K. J. L. W.	St. s.	4	2	<i>Essex</i>	3,018	2,155	295.0	40.0	15.4	1890	Philadelphia, Pa.	Baltimore, Md.	Merchants & Miners' Transportation Co.
126732	K. J. M. B.	Sch.	1	3	Charles L. Rohde	215	186	125.2	23.8	8.4	1891	Sharptown, Md.	Seaford, Del.	William E. Wematt.
136199	K. J. M. P.	Sch.	2	4	Eagle Wing	1,232	1,076	219.7	40.1	20.8	1891	Kennebunk Port, Me.	New York, N. Y.	Thomas B. Morgan.
136201	K. J. M. T.	Sch.	1	2	Eva May	153	130	100.5	27.8	7.7	1891	Millbridge, Me.	Macbias, Me.	Nelson A. Wallace.
76807	K. J. M. W.	St. s.	1	2	J. C. Ford	600	363	172.0	32.9	12.0	1889	Grand Haven, Mich.	Detroit, Mich.	Nipigon Transit Co.
106825	K. J. N. B.	St. s.	1	2	Annie and Reuben	123	122	87.1	26.4	6.8	1891	Bath, Me.	Deer Isle, Me.	John L. Goss.
3500	K. J. N. D.	Sch.	2	4	Bayard Barnes	1,005	954	196.0	38.0	18.2	1891	New London, Conn.	New Haven, Conn.	Benedict-Manson Marine Co.
92304	K. J. N. F.	Sch.	1	4	Meteor	600	518	177.3	38.4	13.5	1891	Port Blakeley, Wash	San Francisco, Cal.	John A. Hooper.
126741	K. J. N. P.	St. s.	2	3	COSTA RICA	1,783	1,164	221.5	36.0	19.3	1891	Chester, Pa.	New York, N. Y.	Pacific Mail S. S. Co.
76952	K. J. N. R.	St. s.	2	4	John Twoly	1,019	908	193.2	39.0	20.3	1891	Newburyport, Mass	Boston, Mass.	Harrington, King & Co.
161655	K. J. N. T.	St. s.	1	2	Victorian	1,503	806	242.3	36.0	15.5	1891	Portland, Oreg.	Pt. Townsend, Wash	W. D. Hodus.

## SEAGOING VESSELS, ARRANGED IN THE ORDER OF SIGNAL LETTERS—Continued.

[Steel vessels in SMALL CAPITALS, iron vessels in *italics*.]

Official No.	Signal letters.	Rig.	Decks.	Masts.	Name of vessel.	Gross tonnage.	Net tonnage.	Length.	Breadth.	Depth.	When built.	Where built.	Home port (where permanent document issued).	Name of managing or principal owner.
110919	K. J. N. W.	Sch.	1	3	Roy Somers.....	314	298	140.0	34.0	9.0	1891	Fairhaven, Cal.....	San Francisco, Cal.	B. H. Tietjen.
76858	K. J. P. L.	Sch.	1	3	John Paul.....	410	352	137.4	32.7	12.3	1891	Franklin, Me.....	Ellsworth, Me.....	Orlando W. Foss.
106834	K. J. P. S.	St. s.	1	0	BAY VIEW.....	1,399	1,075	265.0	38.0	24.0	1891	West Superior, Wis.	Belfast, Me.....	White Oak Transpnt. Co.
136205	K. J. P. V.	St. s.	1	0	BAY PORT.....	1,399	1,075	265.0	38.0	24.0	1891	.....do.....	.....do.....	Do.
92319	K. J. P. W.	Sch.	1	3	Mary E. Olys.....	224	212	108.5	29.0	8.4	1891	Bath, Me.....	Bath, Me.....	Frank A. Small.
92291	K. J. Q. L.	St. p.	1	2	May Flower.....	778	528	202.5	22.5	10.4	1891	Chelsea, Mass.....	Boston, Mass.....	White Oak Beach Steamboat Co.
3508	K. J. Q. R.	Sch.	2	4	Benjamin A. Van Brunt.....	1,191	1,132	196.1	41.2	18.1	1891	Bath, Me.....	Perth Amboy, N. J.	Vadin Curtis.
141150	K. J. R. B.	Sch.	2	3	Laguna.....	385	328	125.2	33.0	14.0	1891	Port Jefferson, N. Y.	New York, N. Y....	Edward P. Bayles.
116428	K. J. R. C.	Sch.	2	3	S. G. Haskell.....	681	569	160.2	34.7	14.3	1891	Millbridge, Me.....	Boston, Mass.....	John S. Emery Co.
86157	K. J. R. F.	Sch.	1	2	Grace P. Willard.....	107	101	86.9	24.6	6.9	1891	West Mystic, Conn.	Providence, R. I....	Charles E. Emmet.
141152	K. J. R. G.	Sch.	2	4	Lucinda Sutton.....	1,486	1,330	225.0	40.9	18.6	1891	Weethaven, Conn...	Boston, Mass.....	H. A. O'Brien.
136222	K. J. R. H.	Sch.	2	4	Ella M. Willey.....	841	735	184.6	37.8	17.2	1891	Thomaston, Me.....	Thomaston, Me.....	George Elliot.
160540	K. J. R. Q.	Sch.	1	4	Prosper.....	605	512	177.0	38.5	13.5	1891	Port Blakeley, Wash	San Francisco, Cal.	Joseph A. Oliver.
110939	K. J. R. T.	Sch.	3	3	Gladys.....	726	646	163.5	35.0	17.3	1891	East Deering, Me...	New York, N. Y....	M. P. Smith & Sons Co.
96126	K. J. R. V.	Sch.	1	3	Henry H. Chamberlain.....	245	204	122.3	30.6	8.4	1891	Phippsburg, Me.....	Boston, Mass.....	A. P. Colwell.
141157	K. J. S. C.	Sch.	1	3	Leora M. Thurlow.....	213	178	106.8	29.0	8.3	1891	Bath, Me.....	Machias, Me.....	C. A. Small.
106869	K. J. S. D.	Bkn.	1	4	Arago.....	498	476	176.4	38.8	12.2	1891	North Bend, Oreg...	San Francisco, Cal.	A. M. Simpson.
96129	K. J. S. F.	Sch.	2	4	Hattie P. Simpson.....	1,295	1,177	210.2	41.4	21.6	1891	Waldoboro, Me.....	Boston, Mass.....	Alden C. Chaney.
157317	K. J. S. G.	Sch.	1	3	Daisy Farlin.....	466	384	151.6	34.2	11.3	1891	Bath, Me.....	Bath, Me.....	Fred'k J. Hinckley.
92364	K. J. S. Q.	Sch.	1	3	May and Anna Bewick.....	149	106	95.0	27.0	6.0	1891	Millford, Del.....	Washington, D. C...	W. A. Winsatt.
81338	K. J. S. R.	Sch.	1	3	William T. Parker.....	178	169	105.0	28.0	7.0	1891	Milton, Del.....	Philadelphia, Pa....	Joseph W. Wilson.
126780	K. J. T. M.	Sch.	1	3	Charlotte W. Miller.....	295	248	128.0	32.8	9.0	1891	Waterford, Conn...	Providence, R. I....	Alfred J. Miller.
126782	K. J. T. Q.	Sch.	1	3	Cottonfield.....	450	381	146.6	34.1	11.2	1891	Bath, Me.....	Mobile, Ala.....	Walter Wrightson.
106567	K. J. T. S.	Sch.	1	2	Ambrose Snow.....	80	76	82.5	21.5	9.8	1888	Brooklyn, N. Y....	New York, N. Y....	United N. Y. Sandy Hook Pilots' Assn.
86174	K. J. V. F.	Sch.	1	3	George E. Dudley.....	407	387	148.0	35.0	11.0	1891	Madison, Conn.....	New Haven, Conn...	Benedict-Manson Marine Co.
81349	K. J. V. L.	Sch.	1	4	W. H. Talbot.....	816	743	188.6	40.2	15.1	1891	Port Blakeley, Wash	San Francisco, Cal.	George E. Billings.
180652	K. J. V. M.	Bk.	2	3	Pactolus.....	1,673	1,564	223.7	41.2	24.0	1891	Bath, Me.....	.....do.....	Naknek Packing Co.
92276	K. J. V. Q.	Bkn.	2	3	Mabel I. Meyers.....	750	668	168.4	34.5	17.3	1891	Searsport, Me.....	Searsport, Me.....	Clarence N. Meyers.
76987	K. J. V. S.	Sch.	1	3	Joseph W. Hawthorn.....	585	516	159.5	35.1	13.2	1891	Bath, Me.....	Thomaston, Me.....	George Elliot.
145601	K. J. W. B.	Sch.	2	4	Three Marys.....	1,151	1,024	193.7	40.0	17.5	1891	.....do.....	New York, N. Y....	J. B. Manning.
110650	K. J. W. F.	Sch.	1	2	Regina.....	114	96	87.8	25.5	7.6	1891	Machias, Me.....	Machias, Me.....	W. A. Sanborn.
76989	K. J. W. G.	Sch.	1	2	Jennie B. Hodgdon.....	118	85	95.4	23.4	10.4	1891	Gloucester, Mass...	Gloucester, Mass...	Cunningham & Thompson Co.
116456	K. J. W. L.	Sch.	1	3	Sylvia C. Hall.....	384	285	147.8	35.0	11.0	1891	Bridgeport, Conn...	New Haven, Conn...	C. W. Sprague.
81350	K. J. W. N.	*Sch.	2	3	West Point.....	1,213	1,168	200.0	38.7	22.3	1866	Glasgow, Scotland..	New York, N. Y....	Lewis Luckenbach estate.
141175	K. J. W. Q.	Sch.	1	3	Levin J. Marvel.....	183	174	125.5	23.8	7.5	1891	Bethel, Del.....	Seaford, Del.....	Daniel J. Fooks.
145607	K. J. W. S.	Sch.	1	4	Transit.....	547	496	165.2	37.1	13.1	1891	Ballard, Wash.....	Pt. Townsend, Wash	Ellen M. Backland.
92226	K. L. B. C.	St. s.	2	2	MACKINAW.....	2,578	2,005	270.0	41.9	24.0	1890	West Bay City, Mich	Portland, Me.....	Mackinaw Co.
96137	K. L. B. D.	Sch.	1	2	Hazel Dell.....	157	112	93.8	28.4	8.5	1891	East Blue Hill, Me...	Boston, Mass.....	William White.
96139	K. L. B. M.	Sch.	1	2	Harvard.....	112	76	95.4	23.6	10.4	1891	Essex, Mass.....	Gloucester, Mass...	Orlando Merchant.
136253	K. L. B. R.	Sch.	1	2	Edith M. Prior.....	111	78	90.8	23.4	9.7	1891	.....do.....	New York, N. Y....	Cheebro Bros.
106890	K. L. B. S.	Sch.	1	4	Alice Cooke.....	782	722	185.6	39.0	15.4	1891	Port Blakeley, Wash	San Francisco, Cal.	Alice Cooke Co.
161672	K. L. B. T.	Sch.	1	2	Volante.....	125	119	87.0	25.6	7.6	1891	North Bend, Oreg...	Seattle, Wash.....	E. M. Backland.
136255	K. L. B. W.	Sch.	1	3	Estelle.....	444	342	149.5	33.1	12.3	1891	Bucksport, Me.....	Sag Harbor, N. Y....	Ed. Weaver.
96142	K. L. C. H.	St. s.	2	2	Homer.....	501	331	146.0	33.8	17.0	1891	Bandon, Oreg.....	San Francisco, Cal.	Coos Bay & Eureka S. S. Co.
92380	K. L. C. M.	Bkn.	2	3	Mannie Swan.....	776	648	166.0	36.1	18.5	1892	Camden, Me.....	New York, N. Y....	Holls I. Higgins.
17201	K. L. C. R.	Sch.	1	2	Judique.....	1101	89	98.2	24.0	10.8	1891	Essex, Mass.....	Eastport, Me.....	McHolmes Canning Co.
92391	K. L. D. B.	St. s.	1	0	MAINE.....	2,395	1,505	302.7	44.0	17.5	1891	Wilmington, Del...	New London, Conn...	New England S. S. Co.
126821	K. L. D. C.	Sch.	1	3	Charles R. Wilson.....	345	328	150.0	35.0	11.0	1891	Fairhaven, Cal.....	Seattle, Wash.....	Pacific Coast Codfish Co.
106907	K. L. D. G.	Sch.	1	4	Aloha.....	814	742	190.4	40.2	15.3	1891	Port Blakeley, Wash	San Francisco, Cal.	Aloha Co.
77004	K. L. D. H.	St. s.	3	2	Winyah.....	1,682	1,445	200.0	38.0	17.5	1891	Wilmington, Del...	New York, N. Y....	Clyde S. S. Co.
106908	K. L. D. J.	Sch.	1	3	Adelia T. Carleton.....	247	208	111.6	28.4	11.6	1892	Rockport, Me.....	Rockport, Me.....	Ralph W. Carleton.
86189	K. L. D. V.	Sch.	1	2	Gov. Russell.....	135	129	94.6	25.0	10.4	1892	Essex, Mass.....	Provincetown, Mass	Joseph Crowell.
130581	K. L. F. C.	St. s.	1	0	NEW HAMPSHIRE.....	2,395	1,505	302.7	44.0	17.5	1892	Wilmington, Del...	New London, Conn...	New England S. S. Co.
92410	K. L. F. J.	Sch.	1	2	Meteor.....	125	96	92.6	24.0	10.2	1892	Essex, Mass.....	Gloucester, Mass...	Gorton-Pew Fisheries Co.
96190	K. L. F. M.	Sch.	1	2	Hiram Lowell.....	127	95	95.5	24.0	11.0	1892	Gloucester, Mass...	Bucksport, Me.....	Thomas M. Nicholson.
96161	K. L. F. N.	Sch.	1	2	Harriet C. Whitehead.....	222	211	119.6	31.3	8.0	1892	Waterford, Conn...	Providence, R. I....	Alfred J. Miller.
141201	K. L. G. D.	Sch.	1	3	Louise.....	345	328	150.0	35.0	10.0	1892	Fairhaven, Cal.....	San Francisco, Cal.	Joseph Knowland.
110971	K. L. G. F.	St. s.	2	0	RICHARD PECK.....	2,906	1,819	303.3	48.0	17.8	1892	Wilmington, Del...	New London, Conn...	New England S. S. Co.
116501	K. L. G. S.	Sch.	1	2	Sally Purnell Bewick.....	125	119	85.0	26.5	6.0	1892	Millford, Del.....	Baltimore, Md.....	R. Duke Wathen.
126866	K. L. G. W.	St. p.	1	2	Clermont.....	298	203	164.9	25.6	10.6	1892	Brooklyn, N. Y....	New York, N. Y....	James R. Campbell.
106935	K. L. H. D.	St. s.	2	2	DOLPHIN.....	824	408	212.0	32.0	15.0	1892	Wilmington, Del...	Pt. Townsend, Wash	Alaska S. S. Co.

## SEAGOING VESSELS, ARRANGED IN THE ORDER OF SIGNAL LETTERS—Continued.

[Steel vessels in SMALL CAPITALS, iron vessels in *italics*.]

Official No.	Signal letters.	Rig.	Decks.	Masts.	Name of vessel.	Gross tonnage.	Net tonnage.	Length.	Breadth.	Depth.	When built.	Where built.	Home port (where permanent document issues).	Name of managing or principal owner.
								Feet.	Feet.	Feet.				
155228	K. L. H. M.	Bk.	2	4	Olympic.....	1,469	1,353	224.4	42.1	21.3	1892	Bath, Me.....	San Francisco, Cal.	North Alaska Salmon Co.
81380	K. L. H. P.	Sch.	1	4	Wm. Bowden.....	778	695	185.6	38.8	15.4	1892	Port Blakeley, Wash	do	George E. Billings.
120903	K. L. H. Q.	St. p.	1	2	Frank Jones.....	1,634	1,078	253.2	36.3	13.8	1892	Bath, Me.....	New York, N. Y.	N. Y., Albany & Troy Transportation Line
106946	K. L. H. R.	Sch.	2	4	Agnes Manning.....	988	870	189.0	40.0	18.2	1892	Camden, N. J.....	Philadelphia, Pa.	Amos Birdsall, Jr.
120907	K. L. H. W.	St. s.	2	2	RAMOS.....	843	538	190.0	28.2	20.0	1885	Newcastle, Eng.....	New York, N. Y.	New York and Porto Rico S. S. Co.
126929	K. L. J. C.	St. s.	1	2	Chelsea.....	564	416	140.4	34.2	10.8	1892	Wilmington, Del....	New London, Conn.	Norwich and N. Y. Propeller Co.
150595	K. L. J. D.	St. s.	4	2	PERU.....	3,528	2,539	336.0	45.9	27.6	1892	San Francisco, Cal.	New York, N. Y.	Pacific Mail S. S. Co.
81383	K. L. J. H.	St. s.	1	3	William H. Davenport.	256	214	123.5	30.5	8.6	1892	Phippsburg, Me.....	Boston, Mass.	A. F. McIntire.
96189	K. L. J. P.	Sch.	1	2	Harvester.....	106	76	90.4	23.6	9.6	1892	Essex, Mass.....	Eastport, Me.	Fred Prime.
155232	K. L. J. Q.	Sch.	1	3	Ottillie Fjord.....	261	247	130.0	31.6	9.6	1892	Fairhaven, Cal.....	San Francisco, Cal.	Pacific States Trading Co.
150699	K. L. J. R.	Sch.	1	3	Prosper.....	241	229	128.0	32.6	8.0	1892	Perahbakers Mill, Oreg.	do	Alaska Packers' Ass.
141221	K. L. J. S.	Sch.	1	3	Lizzie A. Williams..	188	179	125.0	23.7	7.5	1892	Bethel, Del.....	Seaford, Del.	James T. Williams.
120914	K. L. M. B.	Sch.	1	3	Freddie Hencken....	500	475	146.2	36.0	12.4	1892	Bath, Me.....	Nogales, Ariz.	Mahogany Lumber and Transp. Co.
126921	K. L. M. F.	Sch.	1	3	Cora M.....	143	136	97.8	26.5	7.8	1892	Cherryfield, Me....	Machias, Me.	Joel Hinkley.
136328	K. L. M. G.	Sch.	2	4	Edwin R. Hunt.....	1,132	1,005	191.8	38.9	19.4	1892	Bath, Me.....	Bath, Me.	Gardiner G. Deering.
141239	K. L. M. H.	Sch.	1	4	Lyman D. Foster.....	777	692	184.0	39.0	15.4	1892	Port Blakeley, Wash	San Francisco, Cal.	George E. Billings.
155235	K. L. M. N.	Sch.	1	3	Oscar O.....	230	198	128.3	29.2	10.0	1892	Scranton, Miss.....	Mobile, Ala.	J. M. Scott.
111005	K. L. M. T.	Sch.	1	3	R. T. Rundlett.....	271	219	124.6	32.1	8.7	1892	Wicasset, Me.....	Baltimore, Md.	Charles M. Struve.
77089	K. L. M. V.	Bkn.	2	4	James W. Elwell....	1,192	1,081	196.4	39.9	18.3	1892	Bath, Me.....	Portland, Me.	Eleazer W. Clark.
77070	K. L. M. W.	Bkn.	1	4	Jane L. Stanford....	970	861	215.5	41.0	17.0	1892	Fairhaven, Cal.....	San Francisco, Cal.	S. E. Slade.
136338	K. L. N. B.	Sch.	1	2	Elector.....	119	84	95.4	24.0	10.4	1892	Essex, Mass.....	Gloucester, Mass.	Daniel Ryder.
86230	K. L. N. D.	Bgn.	1	2	Geneva.....	495	451	150.0	36.3	14.0	1892	Benicia, Cal.....	San Francisco, Cal.	California South Sea Navigation Co.
96204	K. L. N. H.	Sch.	2	3	Hugh Kelly.....	792	698	173.2	35.6	17.4	1892	Millbridge, Me....	New Haven, Conn.	E. H. Weaver.
155227	K. L. N. J.	Sch.	1	3	O. M. Kellogg.....	393	331	150.0	35.0	11.8	1892	Fairhaven, Cal.....	San Francisco, Cal.	Clifton H. Kroll.
120923	K. L. N. R.	Sch.	1	2	F. R. Sharp.....	199	189	124.3	26.0	8.7	1892	Tottenville, N. Y.	New York, N. Y.	Merritt & Chapman
130616	K. L. P. B.	St. s.	4	3	NEW YORK.....	10,798	4,643	517.0	63.6	22.0	1888	Clydebank, Scot....	do	International Mercantile Marine Co.
150617	K. L. P. C.	St. s.	4	3	PHILADELPHIA.....	10,788	4,577	517.0	63.3	22.0	1889	do	do	do
120926	K. L. P. D.	St. s.	3	2	FLORIDA.....	1,596	1,052	230.0	35.5	18.5	1887	Pt. Glasgow, Scot.	Port Arthur, Tex.	Texas Co.
136354	K. L. P. G.	St. s.	1	2	Excelsior.....	526	261	175.5	35.0	13.0	1893	Eureka, Cal.....	Portland, Oreg.	Oregon Marine Co.
141257	K. L. P. H.	Sch.	1	3	Lavinia M. Snow....	354	292	133.0	31.7	10.9	1893	Rockland, Me.....	Rockland, Me.	I. L. Snow & Co.
86242	K. L. P. N.	Sch.	1	3	Grace G. Bennett....	210	199	135.5	23.9	7.8	1893	Bethel, Del.....	Seaford, Del.	Daniel J. Fooks.
145639	K. L. P. Q.	Sch.	1	3	Thelma.....	525	449	157.3	35.6	13.2	1893	Rockland, Me.....	Deer Isle, Me.	Augustus O. Gross
106997	K. L. P. S.	Sch.	1	2	Arbutus.....	120	86	96.5	24.0	10.0	1893	Essex, Mass.....	Gloucester, Mass.	Cunningham & Thompson Co.
3576	K. L. Q. B.	Sch.	1	2	Bill Nye.....	80	76	82.0	24.3	6.6	1893	Madison, Md.....	Cape Charles, Va.	E. D. Brasure.
111022	K. L. Q. F.	St. s.	1	2	Rosalie.....	318	222	136.5	27.0	10.0	1893	Alameda, Cal.....	Pt. Townsend, Wash	Inland Navigation Co.
92502	K. L. Q. G.	Ga. s.	1	2	Maguerite Haskins..	101	70	92.4	24.8	9.4	1893	Essex, Mass.....	Gloucester, Mass.	Reuben Cameron.
116563	K. L. Q. T.	Sch.	1	2	Senator.....	110	74	94.8	24.5	10.2	1893	do	do	Cunningham & Thompson Co.
86253	K. L. Q. W.	Sch.	1	2	Georgie Campbell....	111	78	94.8	24.3	10.0	1893	do	do	Fred. L. Davis.
77093	K. L. R. D.	Sch.	1	3	John A.....	282	235	131.7	32.0	9.8	1893	Eureka, Cal.....	Seattle, Wash.	Pacific Coast Codfish Co.
126961	K. L. R. F.	St. s.	1	2	Chief.....	226	153	102.0	23.0	10.5	1893	Wilmington, Del.	Wilmington, Del.	J. F. Monahan.
107040	K. L. R. Q.	Shp.	3	3	Aryan.....	2,123	1,939	248.6	42.2	17.4	1893	Phippsburg, Me....	Boston, Mass.	Eugene P. Carver.
161715	K. L. R. T.	Sch.	1	3	Venus.....	204	194	108.0	29.4	9.1	1893	Cambridge, Md....	Baltimore, Md.	Jessie C. Johnson.
126984	K. L. S. B.	Sch.	1	3	Clarence A. Holland.	200	179	126.5	23.9	8.2	1893	Bethel, Del.....	Seaford, Del.	George B. Inley.
100565	K. L. S. C.	Sch.	1	2	Indiana.....	122	88	106.0	24.4	10.6	1893	Essex, Mass.....	Boston, Mass.	Rose Malloch.
77106	K. L. S. F.	Sch.	1	3	James H. Hargrave..	184	138	128.0	23.6	9.8	1893	Sharptown, Md....	Baltimore, Md.	C. C. Paul & Co.
126992	K. L. S. G.	Sch.	1	4	C. S. Holmes.....	430	376	162.8	37.0	11.5	1893	Port Blakeley, Wash	San Francisco, Cal.	George E. Billings.
116599	K. L. T. B.	*Sch.	1	4	S. O. Co. of N. Y., No. 58.	1,643	1,599	249.0	37.0	20.0	1893	Chester, Pa.....	New York, N. Y.	Standard Oil Co.
86269	K. L. T. C.	St. s.	4	2	GLOUCESTER.....	2,541	1,976	272.7	42.0	16.0	1893	Sparrow Point, Md.	Baltimore, Md.	Merchants & Miners' Transportation Co.
77113	K. L. T. F.	Sch.	1	3	Griffin.....	367	305	131.5	33.1	10.7	1893	Phippsburg, Me....	Gulfport, Miss.	A. F. Dantzer.
92556	K. L. T. Q.	Sch.	1	3	Margaret B. Roper..	414	357	148.1	36.1	10.4	1893	Bath, Me.....	New York, N. Y.	Louis Martin.
130649	K. L. T. W.	Sch.	1	2	Nourmahal.....	115	86	99.0	25.0	9.6	1894	Essex, Mass.....	do	Burnett & Kreey.
157395	K. L. V. C.	Shp.	2	4	DIRIGO.....	3,004	2,845	312.0	45.1	25.6	1894	Bath, Me.....	Bath, Me.	Samuel S. Sewall.
107074	K. L. V. D.	Sch.	1	3	Agnes S. Quillin....	197	187	126.5	23.9	7.8	1894	Bethel, Del.....	Seaford, Del.	Orlando V. Wooten.
136423	K. L. V. F.	Sch.	1	2	Ellie M. Morrissey..	120	83	93.6	23.8	10.2	1894	Essex, Mass.....	Marblehead, Mass.	Frank Swett.
120961	K. L. V. G.	Sch.	1	2	Flora L. Nickerson..	104	63	92.8	24.2	9.8	1894	do	New York, N. Y.	Kingsland & Comstock
77127	K. L. V. J.	St. s.	3	2	JAMESTOWN.....	2,898	2,126	299.5	40.0	16.8	1894	Chester, Pa.....	do	Old Dominion S. S. Co.
77260	K. L. V. M.	St. s.	3	2	POWHATAN.....	2,898	2,126	299.5	40.0	16.8	1894	do	Baltimore, Md.	Merchants & Miners' Transportation Co.
161050	K. L. V. W.	Sch.	1	2	Kearsarge.....	106	73	90.8	24.3	9.6	1894	Essex, Mass.....	New York, N. Y.	Alvah W. Hall.

## SEAGOING VESSELS, ARRANGED IN THE ORDER OF SIGNAL LETTERS—Continued.

[Steel vessels in SMALL CAPITALS, iron vessels in *italics*.]

Official No.	Signal letters.	Rig.	Decks	Masts.	Name of vessel.	Gross tonnage.	Net tonnage.	Length.	Breadth.	Depth.	When built.	Where built.	Home port (where permanent document issues).	Name of managing or principal owner.
155262	K. L. W. C.	St. s.	2	2	<i>Matilda Weems</i> .....	1,322	1,090	<i>Feet.</i> 205.8	<i>Feet.</i> 20.9	<i>Feet.</i> 18.6	1885	Leith, Scotland ....	Baltimore, Md.....	Baltimore and Carolina S. S. Co.
161731	K. L. W. D.	St. s.	1	2	Viking.....	234	192	114.0	24.0	10.0	1894	Wilmington, Del. ...	New York, N. Y.....	N. Y. & Bermudez Co.
92581	K. L. W. H.	Sch.	2	4	Mary E. H. G. Dow ..	1,264	1,207	208.5	40.2	19.5	1894	Bath, Me.....	do.....	Fields S. Pendleton.
150666	K. L. W. J.	St. p.	1	0	PRISCILLA.....	5,292	2,673	425.8	52.3	18.3	1894	Chester, Pa.....	Fall River, Mass....	New England S. S. Co.
127029	K. L. W. N.	St. p.	1	2	City of Bangor.....	1,661	1,113	277.0	38.0	14.2	1894	Boston, Mass.....	Boston, Mass.....	Eastern S. S. Corporation.
86291	K. L. W. P.	Sch.	2	4	Genl. E. S. Greeley ..	1,306	1,198	218.9	40.6	18.2	1894	Westhaven, Conn ..	New Haven, Conn....	Benedict - Manson Marine Co.
100584	K. L. W. R.	Sch.	1	3	Corapeake.....	234	222	134.8	23.9	8.8	1894	Bethel, Del.....	Norfolk, Va.....	John L. Roper Lumber Co.
127035	K. L. W. V.	St. s.	2	0	CITY OF LOWELL ..	2,975	1,877	322.3	49.7	17.7	1894	Bath, Me.....	New London, Conn.	New England S. S. Co.
81477	K. M. B. C.	Sch.	1	3	Wm. H. Davidson ..	286	272	122.0	32.5	11.2	1894	New London, Conn.	Crisfield, Md.....	William M. Martino.
150672	K. M. B. D.	St. s.	1	0	POTOMAC.....	763	688	176.8	35.8	11.0	1894	Philadelphia, Pa ...	Baltimore, Md.....	Maryland, Delaware & Virginia R. R. Co.
107106	K. M. B. G.	Sch.	1	2	Atalanta.....	113	74	93.0	23.5	10.0	1894	Essex, Mass.....	Gloucester, Mass....	Richard Wadding.
130668	K. M. B. H.	Sch.	1	2	Norma.....	110	77	96.2	25.0	10.0	1894	do.....	do.....	Cunningham & Thompson Co.
130672	K. M. B. J.	St. s.	1	2	NOTTINGHAM.....	408	204	128.5	27.3	17.1	1894	Camden, N. J.....	New York, N. Y.....	Lehigh & Wilkes-Barre Coal Co.
77155	K. M. B. P.	Sch.	2	4	J. Holmes Birdsall ..	1,520	1,368	218.0	43.0	22.1	1894	Camden, Me.....	Philadelphia, Pa....	Amos Birdsall, jr.
150680	K. M. B. R.	Ga. s.	1	2	PILGRIM.....	98	93	104.3	23.0	6.7	1893	Wilmington, Del ...	Beaufort, N. C.....	Beaufort Fish, Scrap & Oil Co.
107121	K. M. B. V.	Sch.	1	2	Abenaki.....	176	137	100.1	28.2	8.2	1894	Phippsburg, Me....	Bath, Me.....	Charles C. Crosby.
141350	K. M. C. G.	Sch.	1	2	Latona.....	109	71	95.2	23.6	9.6	1894	Essex, Mass.....	New York, N. Y.....	Chesebro Bros.
155262	K. M. C. H.	Sch.	1	4	Omega.....	584	522	163.2	39.3	13.5	1894	North Bend, Oreg ..	San Francisco, Cal..	A. M. Simpson.
111071	K. M. C. P.	Sch.	1	3	Rebecca R. Douglas ..	475	399	138.8	33.9	9.5	1894	Bath, Me.....	Philadelphia, Pa....	Edwin A. Douglass.
127055	K. M. C. Q.	St. s.	2	2	CITY OF EVERETT ..	2,585	1,939	346.0	42.1	22.9	1894	Everett, Wash.....	New York, N. Y.....	Standard Oil Co.
127056	K. M. C. R.	Sch.	2	4	Clara E. Randall ..	950	863	182.7	37.2	18.5	1894	Bath, Me.....	Portland, Me.....	Eleanor W. Clark.
81493	K. M. C. W.	St. s.	1	0	Wm. F. McCauley ..	149	74	90.0	21.0	11.2	1894	Camden, N. J.....	Savannah Ga.....	Propeller Towboat Co.
81494	K. M. D. B.	Sch.	1	3	William Linthicum ..	156	148	112.0	27.6	8.0	1894	Church Creek, Md ..	Baltimore, Md.....	F. M. Armworthy.
92625	K. M. D. Q.	Sch.	1	2	Mary A. Whalen ..	134	127	108.0	25.0	11.2	1895	Essex, Mass.....	Boston, Mass.....	Sylvester Whalen.
107139	K. M. D. R.	Ga. s.	2	3	Archer.....	900	557	185.2	31.6	11.1	1876	Sunderland, Eng ...	Pt. Townsend, Wash	Tacoma & Roche Harbor Lime Co.
136489	K. M. D. V.	St. s.	1	0	EUGENE HUGHES... ..	111	55	84.5	19.0	9.6	1895	Philadelphia, Pa ...	Philadelphia, Pa....	River & Harbor Improvement Co.
3645	K. M. F. D.	St. p.	1	2	Bay State.....	2,262	1,555	281.2	42.1	15.5	1895	Bath, Me.....	Boston, Mass.....	Eastern S. S. Corporation.
92633	K. M. F. H.	Sch.	2	4	Mary E. Palmer.....	1,526	1,377	221.6	42.0	19.7	1895	do.....	Portland, Me.....	Eleanor W. Clark.
81499	K. M. F. J.	St. s.	2	2	WASHTEAW.....	2,896	2,003	312.1	42.6	24.6	1887	West Hartlepool, Eng.	New York, N. Y.....	Union S. S. Co.
116661	K. M. F. N.	Sch.	1	2	Speculator.....	110	77	96.2	24.5	9.8	1895	Essex, Mass.....	Gloucester, Mass....	Hugh Parkhurst.
92585	K. M. F. V.	*Sch.	1	3	Merriam.....	855	823	193.1	34.7	16.0	1894	Noank, Conn.....	Philadelphia, Pa....	Reading Co.
116632	K. M. F. W.	*Sch.	1	3	Suffolk.....	855	823	192.8	34.7	16.0	1894	do.....	do.....	Do.
150679	K. M. G. C.	*Sch.	1	3	Preston.....	855	823	192.6	34.7	16.0	1894	do.....	do.....	Do.
57407	K. M. G. F.	*Sch.	1	3	Draper.....	855	823	192.3	34.7	16.0	1894	do.....	do.....	Do.
92611	K. M. G. H.	*Sch.	1	3	Mahanoy.....	855	823	192.3	34.7	16.0	1894	do.....	do.....	Do.
86303	K. M. G. J.	*Sch.	1	3	Glendower.....	855	823	192.2	34.7	16.0	1894	do.....	do.....	Do.
141359	K. M. G. N.	*Sch.	1	3	Lincoln.....	855	823	192.2	34.7	16.0	1894	do.....	do.....	Do.
92601	K. M. G. Q.	St. s.	1	2	Rochelle.....	582	470	176.8	35.0	11.2	1894	West Bay City, Mich	Portland Oreg.....	Pacific S. S. Co.
86314	K. M. G. T.	Sch.	1	2	George R. Bradford ..	142	135	96.4	27.4	8.0	1895	Essex, Mass.....	Gloucester, Mass....	Pigeon Hill Granite Co.
77176	K. M. G. V.	St. s.	1	1	John Wise.....	251	171	124.0	28.0	10.9	1895	do.....	New York, N. Y.....	John Arbuckle.
127074	K. M. G. W.	St. s.	1	2	CAPE ANN.....	718	597	171.6	28.0	14.2	1895	Philadelphia, Pa....	Boston, Mass.....	Boston and Gloucester Steamboat Co.
96298	K. M. H. D.	Sch.	1	3	Henrietta A. Whitney.	217	186	115.5	28.4	8.1	1895	Ellsworth, Me.....	Ellsworth, Me.....	Whitcomb, Haynes & Co.
92656	K. M. H. G.	St. p.	3	2	Myles Standish.....	700	339	197.8	33.6	10.9	1895	Chelsea, Mass.....	Boston, Mass.....	Nantasket Beach Steamboat Co.
96308	K. M. H. N.	St. s.	4	2	HOWARD.....	3,581	2,278	310.5	42.0	16.0	1895	Wilmington, Del... ..	Baltimore, Md.....	Merchants & Miners' Transportation Co.
3657	K. M. H. R.	*Sch.	1	3	Braddock.....	675	644	176.4	35.0	14.2	1895	Noank, Conn.....	Fall River, Mass....	Staples Transportation Co.
127097	K. M. H. V.	Sch.	1	3	C. A. Thayer.....	452	390	156.0	36.0	11.8	1895	Fairhaven, Cal.....	San Francisco, Cal..	Peter M. Nelson.
130700	K. M. H. W.	Sch.	1	4	Nokomis.....	545	462	161.2	36.7	12.8	1895	Port Blakeley, Wash	do.....	George E. Billings.
111090	K. M. J. C.	*Sch.	1	3	Radnor.....	678	644	176.4	35.0	14.2	1895	Noank, Conn.....	Perth Amboy, N. J.	Susquehanna Coal Co.
157431	K. M. J. D.	*Sch.	1	3	Devon.....	724	667	174.0	35.3	14.3	1895	Bath, Me.....	do.....	Do.
121000	K. M. J. F.	*Sch.	1	4	Forest Belle.....	1,333	1,271	224.6	42.1	18.2	1895	do.....	New York, N. Y.....	N. Y., Ontario and Western Ry. Co.
161075	K. M. J. G.	Sch.	1	2	Kodiak.....	146	125	105.0	25.3	9.3	1895	Benicia, Cal.....	San Francisco, Cal..	John G. Jury.
81518	K. M. J. H.	Sch.	2	4	William H. Clifford ..	1,593	1,386	221.6	43.5	19.6	1895	Bath, Me.....	Bath, Me.....	Frank A. Small.
116690	K. M. J. L.	*Sch.	1	3	Strafford.....	678	644	176.4	35.0	14.2	1895	Noank, Conn.....	Perth Amboy, N. J.	Susquehanna Coal Co.
141401	K. M. J. N.	Sch.	2	4	Lewis H. Goward ..	1,191	1,054	205.6	39.9	19.6	1895	Bath, Me.....	Bath, Me.....	Gardiner G. Deering.
96313	K. M. J. Q.	Sch.	2	4	Henry Lippitt.....	895	790	182.4	37.2	17.8	1895	Thomaston, Me.....	Philadelphia, Pa....	Adrian E. Hooper.
81521	K. M. J. R.	*Sch.	1	3	Wayne.....	820	761	174.6	35.4	16.0	1895	Bath, Me.....	Perth Amboy, N. J.	Susquehanna Coal Co.

SEAGOING VESSELS, ARRANGED IN THE ORDER OF SIGNAL LETTERS—Continued.

[Steel vessels in SMALL CAPITALS, iron vessels in *italics*.]

Official No.	Signal letters.	Rig.	Decks.	Masts.	Name of vessel.	Gross tonnage.	Net tonnage.	Length.	Breadth.	Depth.	When built.	Where built.	Home port (where permanent document issues).	Name of managing or principal owner.
								<i>Feet.</i>	<i>Feet.</i>	<i>Feet.</i>				
77194	K. M. J. S.	Sch.	1	4	John A. Campbell..	545	462	161.2	36.7	12.8	1895	Port Blakeley, Wash	San Francisco, Cal.	George E. Billings.
96314	K. M. J. V.	*Sch.	1	3	Haverford.....	678	644	176.4	35.0	14.2	1895	Noank, Conn.....	Perth Amboy, N. J.	Susquehanna Coal Co.
107193	K. M. L. C.	*Sch.	1	3	Ardmore.....	821	762	174.3	35.3	16.1	1895	Bath, Me.....	do.....	Do.
141404	K. M. L. D.	Sch.	1	3	Lottie R. Russell..	304	262	122.8	32.6	9.9	1895	Leesburg, N. J....	Bridgeton, N. J....	Howard Compton.
150710	K. M. L. J.	St. a.	1	2	PAOLI.....	330	224	125.4	26.0	14.7	1895	Philadelphia, Pa...	Perth Amboy, N. J.	Susquehanna Coal Co.
3662	K. M. L. N.	Sch.	1	3	Bayard Hopkins... Muriel.....	269 536	212 483	118.0 162.0	30.1 36.8	9.1 11.8	1895 1895	Bath, Me..... Alameda, Cal.....	Baltimore, Md..... San Francisco, Cal.	C. C. Paul & Co. George U. Hind.
92681	K. M. L. Q.	Sch.	1	4	COMANCHE.....	3,856	2,477	348.5	46.0	18.9	1895	Philadelphia, Pa...	New York, N. Y....	Clyde S. S. Co.
127111	K. M. L. R.	St. a.	3	2	Richardson.....	693	613	173.2	35.0	14.2	1895	Noank, Conn.....	Philadelphia, Pa...	Reading Co.
111094	K. M. L. S.	*Sch.	1	2	Maewema.....	453	392	156.0	36.0	11.1	1895	Fairhaven, Cal....	San Francisco, Cal.	William G. Muga.
92684	K. M. L. T.	Sch.	1	3	Okanogan.....	721	606	186.4	39.0	13.9	1895	Port Blakeley, Wash	Pt. Townsend, Wash	Puget Sound Com-
155280	K. M. L. V.	Sch.	1	4										mercial Co.
150711	K. M. N. C.	St. a.	1	2	WILHELMINA.....	1,696	1,068	260.0	36.6	19.8	1888	West Hartlepool, Eng.	New York, N. Y....	A. H. Bull S. S. Co.
145705	K. M. N. D.	*Sch.	1	2	Thomaston.....	693	613	173.2	35.0	14.2	1895	Noank, Conn.....	Philadelphia, Pa...	Reading Co.
111098	K. M. N. F.	St. a.	1	1	RIVERSIDE.....	452	372	141.5	27.1	10.3	1895	Chester, Pa.....	do.....	Chester Shipping Co.
96319	K. M. N. H.	*Sch.	1	2	Hammond.....	693	613	173.2	35.0	14.2	1895	Noank, Conn.....	do.....	Reading Co.
127113	K. M. N. J.	St. a.	2	2	CURACAO.....	1,503	895	241.3	38.0	16.3	1895	Philadelphia, Pa...	New York, N. Y....	Pacific Coast Co.
3670	K. M. N. P.	*Sch.	1	2	Bast.....	693	613	173.2	35.0	14.2	1896	Noank, Conn.....	Philadelphia, Pa...	Reading Co.
86340	K. M. N. Q.	St. a.	1	2	GEORGE LOOMIS..	691	401	175.0	27.4	16.5	1895	San Francisco, Cal.	San Francisco, Cal.	Standard Oil Co.
96320	K. M. N. R.	Sch.	1	2	Hattie A. Heckman.	105	72	90.0	24.6	10.0	1895	Essex, Mass.....	Gloucester, Mass...	A. E. Walen.
111102	K. M. N. S.	Sch.	2	4	R. W. Hopkins....	935	828	177.8	38.9	18.5	1896	Thomaston, Me...	Boston, Mass.....	Lewis K. Thurlow.
121009	K. M. N. W.	Sch.	2	4	Frances M.....	1,228	1,096	204.0	39.2	18.4	1896	Phippsburg, Me...	Bath, Me.....	Chas. V. Minott, jr.
136531	K. M. P. B.	St. a.	1	0	ENDEAVOR.....	315	244	136.0	23.2	7.4	1896	Philadelphia, Pa...	Newport News, Va.	Newport News and Old Point Ry. and Electric Co.
121011	K. M. P. D.	*Sch.	2	3	FELIX.....	1,174	1,146	217.0	35.0	21.0	1891	Pt. Glasgow, Scot..	Perth Amboy, N. J.	Thomas J. Scully.
155281	K. M. P. F.	*Sch.	1	2	Stroudsburg.....	693	613	173.2	35.0	14.2	1896	Noank, Conn.....	New York, N. Y....	N. Y., Susq. and West- ern Coal Co.
136532	K. M. P. G.	Sch.	1	3	Edward Smith....	440	358	147.9	36.2	10.6	1896	Bath, Me.....	do.....	Edward C. Smith.
145710	K. M. P. J.	St. a.	2	2	TAMAQUA.....	564	383	158.5	29.0	18.0	1896	Philadelphia, Pa...	Philadelphia, Pa...	Reading Co.
107211	K. M. P. L.	Sch.	2	4	Alice M. Colburn..	1,603	1,434	225.1	43.3	20.4	1896	Bath, Me.....	Bath, Me.....	Wm. T. Donnell.
92691	K. M. P. Q.	Sch.	1	3	Mabel and Ruth...	190	166	125.3	23.8	7.6	1896	Bethel, Del.....	Seaford, Del.....	George F. Conaway.
141420	K. M. P. R.	Ga. s.	1	2	Liberty.....	118	118	93.6	24.0	12.6	1896	Gloucester, Mass...	Boston, Mass.....	Boston Pilots' Relief Society.
157468	K. M. Q. B.	*Sch.	1	2	Dora.....	825	745	184.7	35.1	16.5	1896	Bath, Me.....	do.....	Commercial Towboat Co.
92696	K. M. Q. C.	St. a.	1	2	MOHAWK.....	2,783	2,150	265.0	43.0	16.8	1896	Chester, Pa.....	New London, Conn.	New England S. S. Co.
145716	K. M. Q. D.	St. a.	2	0	ATLANTA.....	2,094	1,399	225.3	42.1	14.2	1896	Philadelphia, Pa...	Baltimore, Md.....	Cheapeake S. S. Co.
92699	K. M. Q. F.	St. a.	3	0	MIDDLETOWN.....	1,483	1,008	243.3	45.6	14.0	1896	do.....	Hartford, Conn....	H. and N. Y. Trans- portation Co.
107217	K. M. Q. H.	Sch.	1	2	Annie Greenlaw...	102	69	90.0	24.8	9.4	1896	Essex, Mass.....	Key West, Fla.....	Norberg Thompson.
92718	K. M. Q. J.	Sch.	1	2	Mabel E. Goss....	95	83	78.5	25.9	8.0	1890	Port Greville, N. S.	Boston, Mass.....	Alfred H. Sharon.
111108	K. M. Q. P.	*Sch.	1	3	Rondout.....	831	764	181.6	35.3	16.1	1896	Bath, Me.....	New York, N. Y....	Hillside Coal & Iron Co.
92701	K. M. Q. R.	Sch.	1	3	Methebesoc.....	376	318	136.4	31.0	11.8	1896	Rockland, Me.....	Rockland, Me.....	I. L. Snow & Co.
77218	K. M. Q. T.	Sch.	2	4	Josephine.....	940	842	189.0	36.8	17.2	1896	Belfast, Me.....	Philadelphia, Pa...	W. B. Megee.
161082	K. M. Q. V.	St. a.	1	2	Kadlak.....	114	58	106.0	22.5	9.7	1896	Alameda, Cal.....	San Francisco, Cal.	Alaska Packers' Assn.
81539	K. M. R. B.	*Sch.	1	2	Weehawken.....	448	382	145.5	34.4	11.1	1896	Bath, Me.....	New York, N. Y....	Hillside Coal & Iron Co.
92705	K. M. R. C.	St. a.	1	2	MOHEGAN.....	2,783	2,150	265.0	43.0	16.8	1896	Chester, Pa.....	New London, Conn.	New England S. S. Co.
116714	K. M. R. L.	*Slp.	1	1	Somerset.....	283	253	143.4	31.3	8.1	1896	Bath, Me.....	Fall River, Mass...	Staples Transpn. Co.
157444	K. M. R. N.	*Slp.	1	1	Dighton.....	282	252	142.4	31.3	8.1	1896	do.....	do.....	Do.
96328	K. M. R. P.	*Sch.	1	3	Hackensack.....	875	791	192.0	34.7	16.4	1896	Noank, Conn.....	New York, N. Y....	N. Y., Susq. and West- ern Coal Co.
96329	K. M. R. Q.	Sch.	2	4	Henry W. Cramp...	1,629	1,448	231.8	44.2	19.7	1896	Camden, Me.....	Boston, Mass.....	Coastwise Transpn. Co.
150721	K. M. S. C.	*Sch.	1	3	Passaic.....	875	791	192.0	34.7	16.4	1896	Noank, Conn.....	New York, N. Y....	N. Y., Susq. and West- ern Coal Co.
150725	K. M. S. J.	*Sch.	1	3	Hawthorne.....	680	608	176.4	35.0	14.2	1896	do.....	do.....	Do.
92726	K. M. S. Q.	Sch.	1	3	Metha Nelson.....	460	399	156.0	36.0	11.9	1896	Fairhaven, Cal....	San Francisco, Cal.	Alaska Packers' Assn.
145723	K. M. S. T.	Sch.	1	2	Thos. B. Reed....	115	98	79.1	27.0	7.5	1882	Newcastle, N. B....	Portland, Me.....	Charles H. Miller.
141438	K. M. S. W.	*Sch.	1	3	Liberty.....	856	756	193.3	35.0	16.0	1896	Bath, Me.....	New York, N. Y....	N. Y., Ontario and Western Ry. Co.
141440	K. M. T. B.	St. s.	4	2	CAROLINA.....	5,017	3,006	380.0	47.8	15.6	1896	Newport News, Va.	do.....	New York and Porto Rico S. S. Co.
111118	K. M. T. C.	St. s.	1	2	Ticeline.....	99	67	78.6	21.1	9.9	1896	Port Richmond, N. Y.	do.....	John Rugee, jr.
86359	K. M. T. F.	Sch.	2	4	Goodwin Stoddard.	887	758	183.5	38.2	15.7	1896	Bath, Me.....	Bridgeport, Conn.	Atlantic Transpn. Co.
157457	K. M. T. L.	Sch.	1	4	Defender.....	446	382	156.0	36.0	11.2	1896	Fairhaven, Cal....	San Francisco, Cal.	George U. Hind.
136570	K. M. T. P.	*Sch.	1	3	Ellenville.....	858	757	194.4	34.8	16.0	1896	Bath, Me.....	New York, N. Y....	N. Y., Ontario and Western Ry. Co.
107241	K. M. T. R.	Sch.	2	4	Alma E. A. Holmes.	1,208	1,069	202.1	41.0	18.3	1896	Camden, Me.....	Philadelphia, Pa...	Edward G. Taulane.
136573	K. M. T. V.	Bkn.	1	4	Echo.....	707	650	183.0	39.4	15.0	1896	North Bend, Oreg..	San Francisco, Cal.	A. M. Simpson.
116734	K. M. T. W.	St. s.	1	2	SOMMER'S N. SMITH	211	79	105.0	21.1	14.2	1896	Newport News, Va.	Wilmington, Del...	Eastern Transpor- tation Co.
136575	K. M. V. B.	Sch.	2	4	Edward E. Briry...	1,613	1,408	228.5	42.9	20.3	1896	Bath, Me.....	Bath, Me.....	Gardiner G. Deering.



## SEAGOING VESSELS, ARRANGED IN THE ORDER OF SIGNAL LETTERS—Continued.

(Steel vessels in SMALL CAPITALS, iron vessels in *italics*.)

Official No.	Signal letters.	Rig.	Decks.	Masts.	Name of vessel.	Gross tonnage.	Net tonnage.	Length.	Breadth.	Depth.	When built.	Where built.	Home port (where permanent document issues).	Name of managing or principal owner.
								Feet.	Feet.	Feet.				
127158	K. M. V. C.	*Sch.	1	2	Clara.....	828	748	184.2	35.1	16.8	1896	Bath, Me.....	Boston, Mass.....	Commercial Towboat Co.
107247	K. M. V. D.	St. s.	2	2	Alliance.....	679	431	164.4	35.6	12.0	1896	Fairhaven, Cal.....	San Francisco, Cal.....	Cal. and Oreg. Coast S. S. Co.
81555	K. M. V. L.	Sch.	1	3	Willie L. Maxwell..	315	260	131.6	32.7	9.5	1896	Franklin, Me.....	Calais, Me.....	B. W. Belyea.
127163	K. M. V. Q.	St. s.	1	2	Coquille River.....	415	265	146.2	34.2	12.4	1896	Prosper, Oreg.....	San Francisco, Cal.....	National S. S. Co.
100624	K. M. V. S.	Sch.	1	5	Inca.....	1,014	901	215.5	41.3	16.5	1896	Port Blakeley, Wash	do.....	George E. Billings.
127165	K. M. V. T.	St. s.	2	2	City of Philadelphia	542	409	140.0	26.7	10.0	1896	Wilmington, Del...	Boston, Mass.....	Theodore Krumm.
77164	K. M. W. D.	St. s.	1	2	JOHN H. ESTRILL..	243	121	117.9	23.0	13.0	1894	Newport News, Va...	Savannah, Ga.....	Pilots' Navigation Co.
77250	K. M. W. H.	Sch.	1	2	John J. Perry.....	152	138	93.2	26.5	10.2	1897	Rockland, Me.....	Rockland, Me.....	Rockland-Rockport Lime Co.
127168	K. M. W. J.	St. s.	1	2	CATAWISSA.....	558	352	158.0	29.0	18.0	1896	Wilmington, Del...	Philadelphia, Pa.....	Reading Co.
96354	K. M. W. P.	St. s.	2	2	Humboldt.....	1,075	688	213.1	31.0	15.7	1896	Fairhaven, Cal.....	Eureka, Cal.....	Humboldt S. S. Co.
77252	K. M. W. S.	Sch.	1	3	John Francis.....	322	285	126.0	32.2	9.0	1897	Tottenville, N. Y...	Galveston, Tex.....	H. Moale & Co.
130736	K. N. B. M.	St. s.	1	2	NEW YORK.....	540	301	156.0	28.1	19.9	1897	Wilmington, Del...	New York, N. Y.....	United N. Y. Sandy Hook Pilots' Assn.
150756	K. N. B. V.	St. s.	3	1	PRINCESS ANNE... <i>o</i>	3,629	2,346	350.0	42.0	17.0	1897	Chester, Pa.....	do.....	Old Dominion S. S. Co.
136612	K. N. C. D.	Sch.	2	4	Enoree.....	651	572	181.9	36.4	14.0	1897	North Bend, Oreg...	San Francisco, Cal.....	A. M. Simpson.
136620	K. N. C. S.	St. s.	2	2	Evelyn.....	1,963	1,185	252.8	38.3	24.5	1883	Southampton, Eng.	Philadelphia, Pa.....	Philadelphia and Gulf S. S. Co.
136621	K. N. C. T.	Bk.	2	3	E. C. Mowatt.....	1,123	1,026	215.0	34.3	20.3	1868	Glasgow, Scot.....	do.....	George F. Sproule.
127200	K. N. D. J.	Sch.	2	4	Charles G. Endicott.	856	751	171.6	38.0	18.7	1897	do.....	Perth Amboy, N. J.	George Bailey.
107307	K. N. D. L.	Sch.	1	4	Annie M. Campbell..	565	485	168.4	37.6	12.8	1897	Port Blakeley, Wash	San Francisco, Cal.....	George E. Billings.
157487	K. N. D. R.	Sch.	1	4	Defiance.....	604	528	179.8	37.7	13.7	1897	Hoquiam, Wash.....	do.....	E. K. Wood Lumber Co.
81576	K. N. D. S.	Sch.	1	3	Wawona.....	468	413	156.0	36.0	12.3	1897	Fairhaven, Cal.....	do.....	Wm. G. Muga.
100641	K. N. F. B.	St. s.	1	1	IZABAL.....	203	127	103.6	22.5	11.0	1897	San Francisco, Cal.	New York, N. Y.....	Pacific Mail S. S. Co.
155308	K. N. F. C.	*Sch.	1	3	Oak Hill.....	910	843	194.4	34.8	17.6	1897	Noank, Conn.....	Philadelphia, Pa.....	Reading Co.
77274	K. N. F. H.	St. s.	4	2	JUNIATA.....	3,465	2,537	310.0	42.0	16.0	1897	Wilmington, Del...	Baltimore, Md.....	Merchants & Miners' Transportation Co.
127214	K. N. F. P.	*Sch.	1	3	Clintonia.....	1,876	1,796	282.0	37.0	21.2	1881	Newcastle, Eng.....	New York, N. Y.....	Lewis Luckenbach estate.
92827	K. N. F. S.	Shp.	2	3	Marion Chilcott....	1,737	1,510	248.6	37.8	23.3	1882	Glasgow, Scot.....	San Francisco, Cal.	Associated Oil Co.
111169	K. N. F. T.	Sch.	1	3	Repeat.....	455	410	148.9	34.4	12.0	1897	North Bend, Oreg...	Honolulu, Hawaii...	Lewers & Cooke.
92828	K. N. F. V.	*Sch.	1	3	Maple Hill.....	911	843	194.4	34.8	17.6	1897	Noank, Conn.....	Philadelphia, Pa.....	Reading Co.
92830	K. N. G. B.	St. s.	2	2	MIAMI.....	1,741	1,311	239.2	40.1	21.8	1897	Philadelphia, Pa...	New Haven, Conn.....	Peninsular and Occidental S. S. Co.
130759	K. N. G. D.	St. s.	1	3	NEW ENGLAND.....	230	70	121.0	23.8	12.0	1897	Camden, N. J.....	Portland, Me.....	New England Fish Co.
100648	K. N. G. F.	*Sch.	1	3	Indian Ridge.....	910	842	194.0	34.8	17.6	1897	Noank, Conn.....	Philadelphia, Pa.....	Reading Co.
116800	K. N. G. P.	St. s.	1	2	Samoa.....	377	237	151.0	33.5	10.7	1898	Noank, Conn.....	San Francisco, Cal.	Caspar Lumber Co.
130762	K. N. G. Q.	St. s.	3	2	Navahoe.....	1,879	1,278	282.9	34.3	21.8	1880	Hamburg, Ger.....	New York, N. Y.....	Clyde S. S. Co.
141524	K. N. G. R.	St. s.	2	2	LEELANAW..... <i>o</i>	1,923	1,377	273.8	36.3	21.4	1896	Newcastle, Eng.....	San Francisco, Cal.	Leelanaw S. S. Co.
121064	K. N. G. T.	St. s.	1	2	Fulton.....	605	393	152.7	33.5	11.4	1898	Fairhaven, Cal.....	Tacoma, Wash.....	Border Line Transp. Co.
157502	K. N. G. W.	St. s.	1	2	Dirigo.....	823	591	165.0	35.0	22.5	1898	Hoquiam, Wash.....	Seattle, Wash.....	Alaska S. S. Co.
3745	K. N. H. B.	*Sch.	1	3	Bear Ridge.....	910	842	201.0	34.8	17.6	1898	Noank, Conn.....	Philadelphia, Pa.....	Reading Co.
127257	K. N. H. D.	St. s.	1	2	CUMBERLAND.....	377	209	135.0	27.0	15.0	1898	Baltimore, Md.....	Baltimore, Md.....	Consolidation Coal Co.
81595	K. N. H. F.	*Slp.	1	1	Warren.....	283	220	141.4	31.4	8.4	1898	Bath, Me.....	Fall River, Mass...	Staples Transpntn. Co.
96393	K. N. H. J.	Sch.	1	4	H. D. Bendixsen...	641	570	173.5	37.4	13.5	1898	Fairhaven, Cal...	San Francisco, Cal.	J. C. Eschen.
3747	K. N. H. Q.	*Sch.	1	3	Buck Ridge.....	915	847	195.0	34.8	17.6	1898	Noank, Conn.....	Philadelphia, Pa.....	Reading Co.
145766	K. N. H. S.	*Sch.	1	3	Tunnel Ridge.....	911	843	195.0	34.8	17.6	1898	do.....	do.....	do.
3749	K. N. J. D.	St. s.	1	2	Brunswick.....	512	349	161.3	34.4	12.2	1898	North Bend, Oreg...	San Francisco, Cal.	National S. S. Co.
116811	K. N. J. F.	St. s.	3	2	SENATOR..... <i>o</i>	2,409	1,835	290.0	38.1	19.6	1898	San Francisco, Cal.	New York, N. Y.....	Pacific Coast Co.
136480	K. N. J. S.	*Sch.	1	3	Eagle Hill.....	911	843	195.0	34.8	17.6	1898	Noank, Conn.....	Philadelphia, Pa.....	Reading Co.
136481	K. N. J. T.	Sch.	1	4	Eric.....	574	498	174.0	37.6	12.8	1898	Port Blakeley, Wash	San Francisco, Cal.	George E. Billings.
127251	K. N. L. C.	St. s.	4	2	Catania..... <i>o</i>	3,269	2,535	307.4	35.7	22.6	1881	Glasgow, Scot.....	do.....	Coast Oil Transportation Co.
127253	K. N. L. F.	St. s.	1	2	Charles Nelson.....	629	397	196.5	37.8	12.8	1898	Alameda, Cal.....	do.....	Charles Nelson Co.
121075	K. N. L. G.	*Sch.	1	3	Franklin.....	910	842	194.0	34.8	17.6	1898	Noank, Conn.....	Philadelphia, Pa.....	Reading Co.
28136	K. N. L. M.	St. s.	3	4	Zealandia..... <i>o</i>	2,730	1,718	377.0	37.1	26.2	1875	Govan, Scot.....	New York, N. Y.....	J. L. Dilton.
107368	K. N. L. S.	Sch.	1	4	A. M. Baxter.....	516	430	162.7	37.0	12.4	1898	Fairhaven, Cal.....	San Francisco, Cal.	P. H. Baxter.
127262	K. N. L. T.	St. s.	3	4	CHINA..... <i>o</i>	5,060	3,186	440.4	48.1	32.8	1889	Govan, Scot.....	New York, N. Y.....	Pacific Mail S. S. Co.
130776	K. N. M. D.	*Sch.	1	3	Number Five.....	909	796	192.7	34.7	17.0	1898	Bath, Me.....	Baltimore, Md.....	Consolidation Coal Co.
116824	K. N. M. F.	*Sch.	1	3	Silver Brook.....	904	842	194.0	34.8	17.6	1898	Noank, Conn.....	Philadelphia, Pa.....	Reading Co.
81611	K. N. M. G.	*Sch.	1	3	Winthrop.....	841	742	184.2	35.2	16.2	1898	Bath, Me.....	Fall River, Mass...	Staples Transpntn. Co.
130779	K. N. M. J.	St. s.	1	2	Newburg.....	450	333	158.5	34.0	11.9	1898	San Francisco, Cal.	San Francisco, Cal.	Stade Shipping Co.
161111	K. N. M. L.	*Sch.	1	4	Kentucky.....	1,575	1,472	245.2	44.3	19.2	1898	Bath, Me.....	Boston, Mass.....	Seaboard Transpntn. Co.
130782	K. N. M. P.	*Sch.	1	3	Number Six.....	910	793	192.3	35.1	17.0	1898	do.....	Baltimore, Md.....	Consolidation Coal Co.
127270	K. N. M. Q.	St. s.	3	2	Carb.....	2,067	1,280	275.6	35.2	14.3	1882	Port Glasgow, Scot.	New York, N. Y.....	Clyde S. S. Co.
127271	K. N. M. V.	St. s.	2	2	Yukon..... <i>o</i>	1,238	688	205.4	36.0	25.0	1879	Philadelphia, Pa...	Portland, Me.....	Pacific-Alaska Navigation Co.
77312	K. N. P. D.	Sch.	1	3	Jennie D. Bell.....	194	171	125.0	23.5	7.5	1898	Bethel, Del.....	Seaford, Del.....	Thomas J. Marshall.
96418	K. N. P. F.	Sch.	1	4	Honoipu.....	564	520	162.5	36.8	12.8	1898	Alameda, Cal.....	San Francisco, Cal.	James Rolph, Jr.
107390	K. N. P. G.	Sch.	1	4	A. J. West.....	543	483	161.0	40.0	11.6	1898	Aberdeen, Wash...	do.....	Stade Shipping Co.
136691	K. N. P. H.	*Sch.	1	3	Enterprise.....	901	838	194.0	35.0	17.6	1898	Noank, Conn.....	Philadelphia, Pa.....	Reading Co.
136692	K. N. P. I.	*Sch.	1	2	EVEREKA.....	353	196	128.0	26.3	15.0	1898	Philadelphia, Pa...	Fall River, Mass...	Staples Transpntn. Co.
121080	K. N. P. M.	St. s.	1	3	Foster.....	841	782	183.8	35.2	16.1	1898	Bath, Me.....	do.....	do.

## SEAGOING VESSELS, ARRANGED IN THE ORDER OF SIGNAL LETTERS—Continued.

[Steel vessels in SMALL CAPITALS, iron vessels in *italics*.]

Official No.	Signal letters.	Rig.	Decks.	Masts.	Name of vessel.	Gross tonnage.	Net tonnage.	Length.	Breadth.	Depth.	When built.	Where built.	Home port (where permanent document issues).	Name of managing or principal owner.
92888	K. N. P. V.	St. s	2	2	MATANEAS.....	3,094	2,103	360.3	41.2	26.5	1883	Belfast, Ireland....	New York, N. Y....	New York and Cuba Mail S. S. Co.
96434	K. N. Q. D.	*Sch.	1	3	Gibson.....	839	736	183.7	35.2	16.2	1898	Bath, Me.....	Fall River, Mass...	Staples Transp'n. Co.
136697	K. N. Q. F.	Shp.	2	4	ERSKINE M. PHELPS	2,998	2,715	312.1	45.2	25.6	1898	.....do.....	Los Angeles, Cal....	Union Oil Co. of Cal.
107400	K. N. Q. J.	*Sch.	1	3	Ashland.....	901	838	194.0	35.0	17.6	1898	Noank, Conn.....	Philadelphia, Pa....	Reading Co.
127281	K. N. Q. L.	St. s	1	0	NAUGATUCK.....	1,113	665	220.7	37.2	14.0	1898	Chester, Pa.....	New London, Conn.	New England S. S. Co.
111199	K. N. Q. P.	Sh. s	2	4	Rachel W. Stevens	1,211	1,032	195.5	40.4	18.4	1898	Bath, Me.....	Hartford, Conn....	Lucius J. Stevens.
77321	K. N. Q. T.	Sch.	1	4	James H. Bruce....	533	476	166.2	37.0	12.5	1898	Fairhaven, Cal.....	San Francisco, Cal.	J. C. Eschen.
150795	K. N. Q. V.	*Sch.	1	3	Phoenix.....	901	838	194.0	35.0	17.6	1898	Noank, Conn.....	Philadelphia, Pa....	Reading Co.
81626	K. N. R. C.	St. s	2	2	WINIFRED.....	2,551	1,520	283.5	42.2	21.1	1898	Bath, Me.....	Port Arthur, Tex...	Gulf Refining Co.
157524	K. N. R. D.	*Sch.	1	3	Dunlo.....	840	739	183.9	35.3	16.1	1898	.....do.....	Fall River, Mass...	Staples Transp'n. Co.
81628	K. N. R. F.	St. s	1	0	Wm. H. Moody.....	259	176	115.0	27.5	9.2	1898	Essex, Mass.....	Gloucester, Mass...	Pigeon Hill Granite Co.
157526	K. N. R. G.	Sch.	1	4	Dauntless.....	548	478	162.2	37.3	13.2	1898	Hoquiam, Wash....	San Francisco, Cal.	E. K. Wood Lumber Co.
155335	K. N. R. J.	Sch.	1	3	Otis.....	292	238	121.6	30.3	9.9	1898	Scranton, Miss....	Gulfport, Miss.....	F. Clinton.
3770	K. N. R. L.	St. s	1	0	BERKELEY.....	1,945	1,245	261.4	40.2	14.1	1898	San Francisco, Cal.	San Francisco, Cal.	Central Pacific R. R. Co.
161826	K. N. R. M.	St. s	4	2	Victoria.....	3,502	2,112	361.1	40.1	19.0	1870	Dumbarton, Scot...	Pt. Townsend, Wash	Alaska S. S. Co.
121091	K. N. R. Q.	*Sch.	1	3	Florida.....	1,071	943	220.4	34.8	25.4	1871	Port Glasgow, Scot.	Perth Amboy, N. J.	John Scully.
107417	K. N. R. S.	St. s	2	2	ADMIRAL DEWEY.....	2,104	1,336	280.0	36.1	22.7	1898	Philadelphia, Pa....	.....do.....	American Mail S. S. Co.
130792	K. N. R. T.	St. s	1	2	NAVIGATOR.....	414	282	134.3	26.0	16.0	1898	Camden, N. J.....	San Francisco, Cal.	Associated Oil Co.
92911	K. N. R. V.	St. s	1	2	M. E. LUCKENBACH	439	246	138.8	27.0	16.0	1898	.....do.....	New York, N. Y....	Edgar F. Luckenbach
116862	K. N. R. W.	St. s	1	2	SANTURCE.....	1,836	1,122	255.0	41.0	21.2	1898	Wilmington, Del...	.....do.....	N. Y. and Porto Rico S. S. Co.
107419	K. N. S. B.	St. s	2	2	ADMIRAL SAMPSON.....	2,262	1,432	280.0	36.1	22.7	1898	Philadelphia, Pa....	Portland, Me.....	Alaska-Pacific S. S. Co.
155336	K. N. S. D.	St. s	1	0	O. L. HALENBECK....	198	135	103.3	22.6	12.6	1898	.....do.....	New York, N. Y....	Peter Cahill.
130795	K. N. S. F.	St. s	1	0	S. O. Co. No. 2....	157	84	98.1	22.0	10.1	1898	.....do.....	.....do.....	Standard Oil Co.
130797	K. N. S. J.	*Sch.	1	3	Number Ten.....	897	804	189.2	35.3	17.2	1898	Bath, Me.....	Baltimore, Md.....	Consolidation Coal Co.
92915	K. N. S. M.	Sch.	1	4	Mary E. Foster....	950	839	202.2	40.2	15.9	1898	Port Blakeley, Wash	Honolulu, Hawaii..	Allen & Robinson.
130798	K. N. S. P.	*Sch.	1	3	Number Seven.....	898	790	193.0	34.9	17.0	1898	Bath, Me.....	Baltimore, Md.....	Consolidation Coal Co.
107423	K. N. S. Q.	St. s	2	2	ADMIRAL SCHELEY.....	2,104	1,336	280.0	36.1	22.7	1898	Philadelphia, Pa....	Perth Amboy, N. J.	American Mail S. S. Co.
3772	K. N. S. T.	*Sch.	1	2	Boyd.....	473	396	166.1	34.2	10.3	1898	Bath, Me.....	New York, N. Y....	Degnon Contracting Co.
150803	K. N. S. V.	*Sch.	1	2	Parks.....	474	397	165.9	34.3	10.3	1898	.....do.....	.....do.....	Do.
107425	K. N. S. W.	St. s	2	2	ADMIRAL FARRAGUT.....	2,141	1,361	280.0	36.1	22.7	1898	Philadelphia, Pa....	Portland, Me.....	Pacific-Alaska Navigation Co.
120804	K. N. T. G.	*Sch.	1	3	Number Eight.....	924	810	193.6	34.9	17.1	1898	Bath, Me.....	Baltimore, Md.....	Consolidation Coal Co.
107409	K. N. T. H.	Bk.	2	3	Star of England....	2,123	1,806	262.0	39.0	23.5	1893	Dumbarton, Scot...	San Francisco, Cal.	Alaska Packers' Assn.
136724	K. N. T. S.	St. s	1	2	E. L. RUSSELL.....	206	100	108.9	22.6	12.2	1899	Camden, N. J.....	Port Arthur, Tex...	Gulf Refining Co.
96435	K. N. T. V.	St. s	4	2	PANAMA.....	5,667	4,193	360.0	50.0	19.9	1898	Philadelphia, Pa....	New York, N. Y....	Isthmian Canal Commission.
107430	K. N. T. W.	St. s	1	2	ATLAS.....	1,942	1,243	248.0	40.1	22.5	1898	Chester, Pa.....	San Francisco, Cal.	Standard Oil Co.
157533	K. N. V. B.	Sch.	1	3	Donna Christina...	174	165	115.0	29.3	8.6	1898	Tampa, Fla.....	Pensacola, Fla.....	Arthur H. McLeod.
130906	K. N. V. C.	*Sch.	1	3	Number Nine.....	909	794	192.8	35.1	17.0	1898	Bath, Me.....	Baltimore, Md.....	Consolidation Coal Co.
81638	K. N. V. D.	St. s	1	2	WABAM.....	633	111	91.0	20.0	10.4	1898	Philadelphia, Pa....	Charleston, S. C.	W. G. Revel.
116875	K. N. V. F.	St. s	2	2	SWATABA.....	125	425	157.9	29.0	17.5	1898	.....do.....	Philadelphia, Pa....	Reading Co.
127316	K. N. V. L.	*Sch.	1	2	Canton.....	531	448	167.0	34.6	11.5	1898	Noank, Conn.....	Fall River, Mass...	Staples Transp'n. Co.
136727	K. N. V. M.	*Sch.	1	2	Easton.....	531	448	167.0	34.6	11.5	1898	.....do.....	.....do.....	Do.
77374	K. N. V. P.	Sch.	1	2	J. J. Flaherty.....	162	124	110.8	25.4	12.0	1898	Essex, Mass.....	Gloucester, Mass...	Gorton-Pew Fisheries Co.
141613	K. N. V. Q.	Sch.	1	2	Lucinda I. Lowell..	110	77	93.0	24.0	9.7	1898	.....do.....	.....do.....	Do.
92921	K. N. V. S.	Sch.	1	4	Manila.....	731	647	182.1	39.8	14.7	1898	North Bend, Oreg...	San Francisco, Cal.	Pacific Shipping Co.
161119	K. N. W. B.	St. s	4	2	KERSHAW.....	2,569	1,767	274.0	42.0	16.2	1898	Wilmington, Del...	Baltimore, Md.....	Merchants & Miners' Transportation Co.
150807	K. N. W. J.	St. s	1	2	PIEDMONT.....	391	214	141.0	27.0	15.4	1898	Baltimore, Md.....	.....do.....	Consolidation Coal Co.
111210	K. N. W. L.	*Sch.	1	2	Randolph.....	567	499	175.6	34.6	11.7	1898	Noank, Conn.....	Fall River, Mass...	Staples Transp'n. Co.
92924	K. N. W. M.	*Sch.	1	3	Malvern.....	844	745	185.4	35.3	16.2	1898	Bath, Me.....	Perth Amboy, N. J.	Susquehanna Coal Co.
130811	K. N. W. R.	*Sch.	1	3	Number Twelve.....	930	809	194.0	35.1	17.2	1898	.....do.....	Baltimore, Md.....	Consolidation Coal Co.
96439	K. N. W. T.	St. s	3	1	HAMILTON.....	3,723	2,430	351.8	42.0	17.0	1898	Chester, Pa.....	New York, N. Y....	Old Dominion S. S. Co.
130813	K. P. B. C.	*Sch.	1	3	Number Fourteen...	927	807	192.8	35.0	17.4	1898	Bath, Me.....	Baltimore, Md.....	Consolidation Coal Co.
3777	K. P. B. F.	St. s	1	2	Boxer.....	216	121	113.7	25.3	13.5	1898	East Boston, Mass.	Philadelphia, Pa....	F. W. Munn.
145806	K. P. B. G.	St. s	1	2	Teaser.....	216	121	113.7	25.3	13.5	1898	.....do.....	.....do.....	Do.
130815	K. P. B. J.	St. s	4	2	NANTUCKET.....	2,569	1,767	274.0	42.0	16.2	1898	Wilmington, Del...	Baltimore, Md.....	Merchants & Miners' Transportation Co.
92930	K. P. B. L.	*Sch.	1	3	Monitor.....	965	866	193.6	35.0	17.6	1898	Noank, Conn.....	Philadelphia, Pa....	Reading Co.
111215	K. P. B. N.	*Sch.	1	2	Rescue.....	537	284	160.3	32.2	16.8	1898	Tottenville, N. Y...	New York, N. Y....	Merritt & Chapman Derrick and Wrecking Co.
92935	K. P. B. R.	Sch.	2	5	M. D. Cressy.....	2,114	1,884	264.4	43.9	21.6	1898	Bath, Me.....	Bath, Me.....	Frank A. Small.
130817	K. P. B. S.	*Sch.	1	3	Number Fifteen...	912	796	192.1	34.8	17.3	1898	.....do.....	Baltimore, Md.....	Consolidation Coal Co.
155349	K. P. B. V.	*Sch.	1	3	Oxford.....	836	735	184.9	35.2	16.2	1898	.....do.....	Perth Amboy, N. J.	Susquehanna Coal Co.
92936	K. P. B. W.	St. s	4	2	COLON.....	5,667	4,193	360.0	50.0	19.9	1898	Philadelphia, Pa....	New York, N. Y....	Isthmian Canal Commission.
145805	K. P. C. B.	St. s	1	2	TACONY.....	353	186	128.0	26.3	15.0	1898	.....do.....	Perth Amboy, N. J.	Susquehanna Coal Co.
136737	K. P. C. D.	*Sch.	1	3	Edith.....	516	466	169.8	34.4	11.6	1898	Noank, Conn.....	New London, Conn.	Thames Towboat Co.
107456	K. P. C. G.	Sch.	1	2	American Eagle....	148	141	92.4	30.5	7.5	1898	Northport, N. Y...	New Haven, Conn...	John Beattie estate.

## SEAGOING VESSELS, ARRANGED IN THE ORDER OF SIGNAL LETTERS—Continued.

[Steel vessels in SMALL CAPITALS, iron vessels in *Italics*.]

Official No.	Signal letters.	Rig.	Decks.	Masts.	Name of vessel.	Gross tonnage.	Net tonnage.	Length.	Breadth.	Depth.	When built.	Where built.	Home port (where permanent document issues).	Name of managing or principal owner.
127341	K. P. C. H.	*Sch.	1	3	Coleraine.....	954	865	193.6	35.0	17.6	1899	Noank, Conn.	Philadelphia, Pa.	Reading Co.
77354	K. P. C. L.	St. s.	1	0	S. O. Co. No. 4.....	145	99	85.6	22.5	10.7	1899	Camden, N. J.	New York, N. Y.	Standard Oil Co.
77356	K. P. C. M.	St. s.	3	2	JEFFERSON.....	3,723	2,392	351.8	42.0	17.0	1899	Chester, Pa.	do.	Old Dominion S. S. Co.
127343	K. P. C. N.	Bk.	2	3	Star of Chile.....	1,001	874	202.0	34.2	21.2	1868	Dundee, Scot.	San Francisco, Cal.	Alaska Packers' Assn.
130822	K. P. C. S.	Sch.	2	3	Newburgh.....	824	481	135.8	32.8	15.8	1888	Windsor, Nova Scotia.	New York, N. Y.	J. B. King Transpnt. Co.
96447	K. P. C. T.	Sch.	2	5	Henry O. Barrett.....	1,807	1,564	244.7	42.9	24.0	1899	Bath, Me.	Bath, Me.	Gardiner G. Deering.
3786	K. P. C. W.	St. s.	3	2	Bertha.....	926	752	185.5	32.5	22.1	1899	Alameda, Cal.	Tacoma, Wash.	Alaska Coast Co.
25317	K. P. C. X.	*Sch.	1	3	Upton.....	843	746	184.9	35.0	16.2	1899	Bath, Me.	Perth Amboy, N. J.	Susquehanna Coal Co.
111223	K. P. D. F.	Sch.	1	4	Robert R. Hind.....	844	520	162.5	36.8	12.8	1899	Alameda, Cal.	San Francisco, Cal.	George U. Hind.
161819	K. P. D. G.	St. s.	1	2	VALLEY FORGE.....	558	352	158.0	29.0	18.0	1898	Wilmington, Del.	Philadelphia, Pa.	Reading Co.
116885	K. P. D. H.	St. s.	1	0	SROSSET.....	178	120	102.6	23.0	10.5	1899	Philadelphia, Pa.	New York, N. Y.	River and Harbor Transpnt. Co.
92948	K. P. D. N.	*Sch.	1	3	Marion.....	954	865	193.6	35.0	17.6	1899	Noank, Conn.	Philadelphia, Pa.	Reading Co.
130829	K. P. D. Q.	*Sch.	1	3	Number Seventeen.....	835	813	192.7	35.0	17.4	1899	Bath, Me.	Baltimore, Md.	Consolidation Coal Co.
3792	K. P. D. S.	*Sch.	1	3	Number Twenty-three.....	1,035	929	207.0	35.2	18.4	1899	do.	do.	Do.
116896	K. P. F. C.	St. s.	1	2	San Pedro.....	456	359	163.1	34.0	11.7	1899	Aberdeen, Wash.	Marquette, Mich.	Metropolitan Redwood Lumber Co.
107583	K. P. F. D.	St. s.	1	2	Aberdeen.....	499	394	169.8	34.2	11.8	1899	do.	San Francisco, Cal.	Signal S. S. Co.
92963	K. P. F. J.	St. s.	2	2	MAE.....	4,103	1,281	243.6	42.2	22.2	1899	Toledo, Ohio.	Philadelphia, Pa.	Philadelphia and Gulf S. S. Co.
77360	K. P. F. N.	*Sch.	2	3	J. B. KING & Co., No. 19.....	1,166	1,116	206.3	34.9	19.0	1899	Pt. Richmond, N. Y.	New York, N. Y.	J. B. King Transpnt. Co.
92965	K. P. F. Q.	St. p.	1	0	MOBJACK.....	610	352	180.2	28.7	10.1	1899	Newburgh, N. Y.	do.	Old Dominion S. S. Co.
145817	K. P. F. T.	Sch.	1	2	T. M. Nicholson.....	128	90	95.1	24.4	10.8	1899	Essex, Mass.	Bucksport, Me.	Thomas M. Nicholson.
127367	K. P. F. W.	*Sch.	1	3	L. & W-B. C. C. Co., No. 8.....	963	861	193.7	35.0	17.6	1899	Noank, Conn.	New York, N. Y.	Lehigh-Wilkes-Barre Coal Co.
81657	K. P. G. B.	Sch.	1	4	Winslow.....	566	496	170.4	37.6	12.8	1899	Port Blakeley, Wash.	San Francisco, Cal.	George E. Billings.
141606	K. P. G. C.	St. s.	2	2	LYKENS.....	625	425	157.0	29.0	17.5	1899	Philadelphia, Pa.	Philadelphia, Pa.	Reading Co.
145818	K. P. G. D.	*Sch.	1	3	Tipton.....	830	729	184.6	35.2	16.1	1899	Bath, Me.	Fall River, Mass.	Staples Transpnt. Co.
81659	K. P. G. F.	Sch.	1	4	Wm. H. Smith.....	566	496	170.4	37.6	12.8	1899	Port Blakeley, Wash.	San Francisco, Cal.	George E. Billings.
136747	K. P. G. H.	St. s.	3	2	EL SUD.....	4,872	2,903	390.9	48.3	15.6	1899	Newport News, Va.	New York, N. Y.	Southern Pacific Co.
161126	K. P. G. S.	*Sch.	1	3	Knickerbocker.....	964	865	193.6	35.0	17.6	1899	Noank, Conn.	Philadelphia, Pa.	Reading Co.
3796	K. P. G. W.	*Sch.	1	2	Brockton.....	567	499	175.0	34.6	11.7	1899	do.	Fall River, Mass.	Staples Transpnt. Co.
130834	K. P. H. D.	*Sch.	1	3	Number Eighteen.....	936	817	189.3	35.1	18.1	1899	Bath, Me.	Baltimore, Md.	Consolidation Coal Co.
3900	K. P. H. G.	St. s.	1	2	BRITANNIA.....	249	156	126.5	25.0	12.5	1899	Sparrow Point, Md.	do.	Baker-Whiteley Coal Co.
121109	K. P. H. L.	Sch.	1	4	Fred J. Wood.....	681	601	181.0	38.1	14.0	1899	Hoquiam, Wash.	San Francisco, Cal.	E. K. Wood Lumber Co.
161626	K. P. H. N.	Sch.	1	2	Varuna.....	90	86	87.9	23.3	9.7	1890	Chelsea, Mass.	Boston, Mass.	Boston Pilots' Relief Society.
116911	K. P. H. R.	*Sch.	1	3	Solus.....	839	743	184.6	35.2	16.2	1899	Bath, Me.	Fall River, Mass.	Staples Transpnt. Co.
3903	K. P. H. S.	*Sch.	1	3	Solo.....	926	824	187.4	34.2	18.1	1899	do.	Perth Amboy, N. J.	Lehigh Valley Transpnt. Co.
127365	K. P. H. W.	St. s.	1	2	CHAS. CLARKE.....	211	144	108.9	22.6	11.8	1899	Camden, N. J.	Galveston, Tex.	Chas. Clarke & Co.
107487	K. P. J. B.	St. s.	1	0	HEROINE.....	296	149	136.0	26.3	16.3	1899	Brooklyn, N. Y.	New York, N. Y.	Heroina Co.
136756	K. P. J. C.	St. s.	3	2	EL NORTE.....	4,604	2,925	391.9	48.3	15.8	1899	Newport News, Va.	do.	Southern Pacific Co.
150631	K. P. J. D.	St. s.	2	2	PONCE.....	3,503	2,519	317.0	42.0	27.8	1899	Wilmington, Del.	do.	New York and Porto Rico S. S. Co.
92977	K. P. J. G.	Sch.	2	4	Estelle Krieger.....	1,172	1,047	184.8	40.3	18.8	1899	Thomaston, Me.	Boston, Mass.	Lewis K. Thurlow.
150632	K. P. J. H.	*Sch.	1	3	Paxinos.....	954	865	193.6	35.0	17.6	1899	Noank, Conn.	Philadelphia, Pa.	Reading Co.
81665	K. P. J. M.	*Sch.	1	2	Williamsburg.....	319	319	159.6	31.8	9.4	1899	Williamsburg, Va.	New York, N. Y.	Jameson & Bond Co.
127369	K. P. J. N.	Sch.	1	4	Columbia.....	663	584	181.0	38.5	13.7	1899	Hoquiam, Wash.	San Francisco, Cal.	Albert Meyer.
86417	K. P. J. Q.	St. s.	1	2	GETTYSBURG.....	557	351	158.0	29.0	18.0	1898	Wilmington, Del.	Philadelphia, Pa.	Reading Co.
130840	K. P. J. S.	*Sch.	1	3	Number Nineteen.....	932	823	189.0	35.1	18.0	1899	Bath, Me.	Baltimore, Md.	Consolidation Coal Co.
86467	K. P. J. T.	St. s.	1	2	Georges Creek.....	398	184	128.9	28.7	16.7	1899	Pt. Richmond, N. Y.	do.	Do.
3906	K. P. J. V.	*Sch.	1	3	781.....	931	823	188.1	34.2	18.1	1899	Bath, Me.	Perth Amboy, N. J.	Lehigh Valley Transportation Co.
136761	K. P. J. W.	St. s.	3	2	EL RIO.....	4,604	2,918	391.9	48.3	15.8	1899	Newport News, Va.	New York, N. Y.	Southern Pacific Co.
136762	K. P. L. B.	Shp.	2	4	EDWARD SEWALL.....	3,206	2,916	332.0	45.3	25.5	1899	Bath, Me.	Bath, Me.	Samuel S. Sewall.
77385	K. P. L. D.	*Sch.	2	3	J. B. KING & Co., No. 20.....	1,170	1,119	206.3	35.0	19.0	1899	Pt. Richmond, N. Y.	New York, N. Y.	J. B. King Transpnt. Co.
86483	K. P. L. G.	St. s.	3	2	GOVERNOR DINGLEY.....	3,826	2,856	296.9	60.8	17.8	1899	Chester, Pa.	Boston, Mass.	Eastern S. S. Corporation.
96470	K. P. L. H.	Sch.	1	4	Henry Wilson.....	499	430	157.8	37.1	11.3	1899	Aberdeen, Wash.	San Francisco, Cal.	North Alaska Salmon Co.
150636	K. P. L. J.	St. s.	2	2	PORTO RICO.....	1,267	854	220.2	32.0	19.3	1899	Toledo, Ohio.	Baltimore, Md.	New York and Baltimore Transpnt. Line.
130848	K. P. L. M.	St. s.	1	2	Nemasket.....	220	110	109.5	24.7	14.5	1899	Tottenville, N. Y.	Fall River, Mass.	Staples Transpnt. Co.
150637	K. P. L. N.	Sch.	1	4	Philippine.....	523	491	162.5	36.8	12.2	1899	Alameda, Cal.	San Francisco, Cal.	Henry Kirchman.
92993	K. P. L. Q.	St. s.	2	2	MARACAIBO.....	1,771	1,065	267.5	37.0	18.5	1899	Wilmington, Del.	Wilmington, Del.	Atlantic and Caribbean Steam Nav. Co.
3810	K. P. L. R.	Bkn.	1	3	Benicia.....	674	653	169.0	40.0	14.0	1899	Benicia, Cal.	San Francisco, Cal.	Matthew Turner.
141625	K. P. L. T.	Sch.	1	4	Lottie Bennett.....	566	496	170.4	37.6	12.8	1899	Port Blakeley, Wash.	do.	George E. Billings.
130644	K. P. L. W.	*Sch.	1	3	Number Twenty.....	940	831	190.3	35.3	18.1	1899	Bath, Me.	Baltimore, Md.	Consolidation Coal Co.

## SEAGOING VESSELS, ARRANGED IN THE ORDER OF SIGNAL LETTERS—Continued.

[Steel vessels in SMALL CAPITALS, iron vessels in *italics*.]

Official No.	Signal letters.	Rig.	Decks.	Masts.	Name of vessel.	Gross tonnage.	Net tonnage.	Length.	Breadth.	Depth.	When built.	Where built.	Home port (where permanent document issued).	Name of manager or principal owner.
								<i>Feet.</i>	<i>Feet.</i>	<i>Feet.</i>				
100692	K. P. M. B	Sch.	2	4	Iona Tunnell.....	1,315	1,118	208.8	41.1	18.6	1899	Millbridge, Me.....	Philadelphia, Pa...	Charles R. Davis, Jr.
136787	K. P. M. C	*Sch.	1	3	Ephrata.....	954	865	193.6	35.0	17.6	1899	Noank, Conn.....	do.	Reading Co.
136788	K. P. M. D	*Sch.	1	2	Edith.....	859	766	185.8	35.2	17.1	1899	Bath, Me.....	Boston, Mass.....	Commercial Towboat Co.
157556	K. P. M. F	St. s.	1	2	Despatch.....	698	539	175.0	36.0	14.0	1899	Fairhaven, Cal.....	Tacoma, Wash.....	A. F. Haines.
77390	K. P. M. G	*Sch.	2	3	J. B. KING & Co., No. 21.	1,166	1,111	206.3	35.2	19.0	1899	Pt. Richmond, N. Y.	New York, N. Y....	J. B. King Transp. Co.
136771	K. P. M. H	St. s.	3	2	EL CID.....	4,608	2,921	391.3	48.3	15.8	1899	Newport News, Va.	do.	Southern Pacific Co.
136772	K. P. M. J	St. s.	2	2	JOHN SCULLY.....	413	2,099	136.0	26.1	15.5	1899	Camden, N. J.....	Perth Amboy, N. J.	Thomas J. Scully.
100368	K. P. M. L	St. s.	1	2	L. J. Merritt.....	359	244	141.6	28.9	13.6	1884	Tottenville, N. Y.	New York, N. Y....	Merritt & Chapman Derrick and Wrecking Co.
81424	K. P. M. N	St. s.	1	2	William Coley.....	193	116	121.5	26.0	8.7	1893	do.	do.	Central America Atlantic-Pacific Ry.
107511	K. P. M. S	*Slp.	1	1	Ariadne.....	529	513	143.0	30.8	17.9	1890	Funfhausen, Ger...	do.	George Hughes.
150845	K. P. M. T	*Sch.	1	3	Paxtang.....	954	865	193.6	35.0	17.6	1899	Noank, Conn.....	Philadelphia, Pa...	Reading Co.
93000	K. P. N. B	Sch.	2	5	Mary W. Bowen....	2,153	1,907	246.1	46.5	21.9	1900	Bath, Me.....	Fall River, Mass...	Joseph A. Bowen.
155371	K. P. N. D	*Sch.	1	4	Ohio.....	1,629	1,506	237.5	43.4	20.1	1899	do.	New York, N. Y....	Seaboard Transp. Co.
161133	K. P. N. F	St. s.	1	2	Kaulani.....	384	243	140.5	30.0	12.0	1899	Alameda, Cal.....	Honolulu, Hawaii..	Inter-Island Steam Navigation Co.
157558	K. P. N. G	*Sch.	1	2	786.....	495	492	141.6	31.0	15.0	1899	Perth Amboy, N. J.	Perth Amboy, N. J.	Coxe Bros. & Co.
93001	K. P. N. H	*Sch.	1	3	Marion Chappell...	1,595	1,484	243.3	43.8	22.0	1899	Noank, Conn.....	New London, Conn.	Thames Towboat Co.
136776	K. P. N. J	St. s.	1	2	EDWARD LUCKENBACH.	401	198	135.0	27.5	15.7	1899	Philadelphia, Pa...	New York, N. Y....	Lewis Luckenbach estate.
116929	K. P. N. M	St. s.	1	2	SAVAGE.....	410	279	142.8	27.0	15.6	1899	Baltimore, Md.....	Baltimore, Md.....	Consolidation Coal Co.
116931	K. P. N. R	Sch.	1	4	S. T. Alexander....	779	695	175.5	38.5	15.9	1899	Fairhaven, Cal.....	San Francisco, Cal.	Charles Nelson Co.
86538	K. P. N. S	Sch.	1	2	Gossip.....	122	91	101.7	24.4	10.4	1900	Essex, Mass.....	Gloucester, Mass...	Gorton-Pew Fishers Co.
96476	K. P. N. T	St. s.	2	2	D. N. Luckenbach..	2,929	1,851	330.2	38.3	20.2	1883	Newcastle, Eng....	New York, N. Y....	Edgar F. Luckenbach.
116935	K. P. N. W	*Sch.	2	2	SAN JUAN.....	3,503	2,519	317.0	42.0	27.8	1900	Wilmington, Del...	do.	New York and Port Rico S. S. Co.
100696	K. P. Q. B	*Sch.	1	4	Iowa.....	1,606	1,473	237.4	43.5	19.8	1900	Bath, Me.....	Boston, Mass.....	Seaboard Transp. Co.
161135	K. P. Q. C	Bk.	2	3	STAR OF FINLAND..	1,099	1,425	225.7	42.3	20.0	1899	do.	San Francisco, Cal.	Alaska Packers' Assn.
127397	K. P. Q. G	St. s.	1	2	COVINGTON.....	401	196	135.0	27.5	15.7	1899	Philadelphia, Pa...	Boston, Mass.....	Seaboard Transp. Co.
111261	K. P. Q. H	St. s.	1	2	RICHMOND.....	401	196	135.0	27.5	15.7	1899	do.	do.	Do.
111262	K. P. Q. J	St. s.	1	2	Fair Oaks.....	798	533	199.0	38.0	13.1	1900	Hoquiam, Wash....	San Francisco, Cal.	Slade Shipping Co.
136780	K. P. Q. M	*Sch.	1	3	Elk Garden.....	847	749	185.7	35.3	16.2	1900	Bath, Me.....	Philadelphia, Pa...	Penn Gas & Coal Co.
96490	K. P. Q. N	Sch.	1	4	Helene.....	927	828	202.2	40.2	15.9	1899	Port Blakeley, Wash	Honolulu, Hawaii..	Allen & Robinson.
110940	K. P. Q. R	Sch.	1	4	Sehome.....	680	620	182.3	37.9	13.3	1899	New Whatcom, Wash.	San Francisco, Cal.	Olson & Mahony.
150850	K. P. Q. S	*Sch.	1	3	POWEL.....	1,204	1,142	206.6	35.0	19.6	1900	Pt. Richmond, N. Y.	New York, N. Y....	Baker Transp. Co.
93008	K. P. Q. T	St. s.	2	3	Harry Luckenbach..	2,798	1,799	299.9	40.0	24.5	1881	West Hartlepool, Eng.	do.	Edgar F. Luckenbach.
116942	K. P. Q. V	St. s.	1	2	Morning Star.....	556	412	132.6	30.0	10.8	1900	Essex, Mass.....	Seattle, Wash.....	San Juan Navigation Co.
111266	K. P. Q. W	*Sch.	1	2	Remus.....	531	464	167.0	34.6	11.5	1900	Noank, Conn.....	Fall River, Mass...	Staples Transportation Co.
86498	K. P. R. B	St. s.	1	2	Gerry.....	273	133	102.0	24.0	10.5	1900	Wilmington, Del...	Wilmington, Del...	National Dredging Co.
136783	K. P. R. C	Sch.	1	4	Expansion.....	545	512	170.0	36.8	12.2	1900	Alameda, Cal.....	San Francisco, Cal.	Sanders & Kirchner.
116944	K. P. R. F	St. s.	1	2	Santa Ana.....	1,059	720	182.4	36.2	12.4	1900	Marshfield, Oreg.	Seattle, Wash.....	Alaska S. S. Co.
107520	K. P. R. H	St. s.	3	0	AUGUSTA.....	2,372	1,613	245.9	46.0	15.9	1900	Philadelphia, Pa...	Baltimore, Md.....	Chesapeake S. S. Co.
96482	K. P. R. J	Sch.	2	5	Helen W. Martin...	2,265	2,020	281.6	44.8	20.9	1900	Bath, Me.....	Bath, Me.....	Percy & Small.
8627	K. P. R. M	*Sch.	1	3	782.....	924	819	188.3	34.2	18.0	1900	do.	Perth Amboy, N. J.	Lehigh Valley Transportation Co.
77439	K. P. R. N	Sch.	1	2	John R. Bradley...	112	80	96.8	24.5	9.8	1900	Essex, Mass.....	Gloucester, Mass...	Gorton-Pew Fishers Co.
111268	K. P. R. S	St. s.	1	2	Rainier.....	800	519	204.9	38.0	13.6	1900	Hoquiam, Wash....	San Francisco, Cal.	Rainier Co.
136784	K. P. R. T	Sch.	1	3	Edwin & Maud....	208	178	126.5	23.8	8.6	1900	Bethel, Del.....	Seaford, Del.....	R. E. Riggan.
3828	K. P. R. W	St. s.	2	3	Bowhead.....	381	243	133.5	29.5	16.1	1871	Christiania, Norway	New Bedford, Mass.	Edgar R. Lewis.
127407	K. P. S. B	St. s.	4	2	COMUS.....	4,828	3,000	391.6	48.3	15.8	1900	Newport News, Va.	New York, N. Y....	Southern Pacific Co.
127408	K. P. S. C	Sch.	1	4	Churchill.....	655	600	178.2	38.3	14.6	1900	North Bend, Oreg.	San Francisco, Cal.	A. M. Simpson.
93011	K. P. S. D	Sch.	3	4	Malcolm Baxter, jr.	1,732	1,479	226.3	45.0	20.8	1900	Camden, Me.....	Boston, Mass.....	Arthur P. Friend.
86491	K. P. S. F	St. s.	4	2	GREGIAN.....	2,827	1,994	263.3	42.0	36.0	1900	Wilmington, Del...	Baltimore, Md.....	Merchants & Miners Transportation Co.
136785	K. P. S. G	Ga. s.	1	2	Eclipse.....	211	163	104.0	27.0	10.2	1900	Benicia, Cal.....	Manila, P. I.....	Insular Trans. Co. Inc.
155383	K. P. S. H	Sch.	1	2	Olga.....	113	77	95.2	24.2	9.6	1900	Essex, Mass.....	Gloucester, Mass...	Gorton-Pew Fishers Co.
150856	K. P. S. L	St. s.	2	2	PLEIADES.....	3,753	2,932	331.5	47.0	25.0	1900	Sparrow Point, Md.	New York, N. Y....	Edgar F. Luckenbach.
161140	K. P. S. M	St. s.	2	2	KVICHAK.....	1,063	610	200.2	35.5	16.0	1900	Portland, Oreg.....	San Francisco, Cal.	Alaska Packers' Assn.
3832	K. P. S. Q	*Sch.	1	3	783.....	923	795	188.6	34.2	18.2	1900	Bath, Me.....	Perth Amboy, N. J.	Lehigh Valley Transportation Co.
127415	K. P. S. R	St. s.	1	2	Coastwise.....	268	182	109.3	24.5	15.0	1900	Perth Amboy, N. J.	do.	John Scully.
3835	K. P. S. T	St. s.	1	2	Buccaneer.....	226	126	114.1	25.6	14.5	1900	Boston, Mass.....	Baltimore, Md.....	American Towing and Lightering Co.

SEAGOING VESSELS, ARRANGED IN THE ORDER OF SIGNAL LETTERS—Continued.

[Steel vessels in SMALL CAPITALS, iron vessels in *italics*.]

Official No.	Signal letters.	Rig.	Decks.	Masts.	Name of vessel.	Gross tonnage.	Net tonnage.	Length.	Breadth.	Depth.	When built.	Where built.	Home port (where permanent document issues).	Name of managing or principal owner.
								<i>Feet.</i>	<i>Feet.</i>	<i>Feet.</i>				
111284	K. P. S. W.	St. s.	1	4	RAVENS CRAIG.....	2,402	1,507	243.5	43.2	23.8	1900	Port Huron, Mich..	Providence, R. I....	Ravenscraig Transit Co.
127420	K. P. T. B.	Sch.	2	4	Calumet.....	1,241	1,094	190.4	40.1	18.9	1900	Bath, Me.....	Boston, Mass.....	Ralph C. Emery.
130856	K. P. T. C.	*Sch.	1	2	Scranton.....	489	412	163.8	34.2	10.5	1900	.....do.....	New York, N. Y....	Pennsylvania Coal Co.
145840	K. P. T. D.	St. s.	1	2	TAMPICO.....	2,133	1,451	247.0	42.0	24.0	1900	Toledo, Ohio.....	.....do.....	Pacific Coast Co.
96490	K. P. T. F.	*Sch.	1	3	Hampshire.....	830	735	185.5	35.3	16.4	1900	Bath, Me.....	Philadelphia, Pa....	Penn. Gas & Coal Co.
116963	K. P. T. G.	*Sch.	1	2	Sharon.....	482	406	163.6	34.2	10.3	1900	.....do.....	Boston, Mass.....	Samuel Cabot (Inc.).
110964	K. P. T. H.	Sch.	1	4	Santa Paula.....	650	632	183.1	30.3	16.1	1900	Fairhaven, Cal.....	San Francisco, Cal..	Max Dyer.
150858	K. P. T. J.	Sch.	1	2	Priscilla Smith	120	89	102.0	24.6	10.2	1900	Essex, Mass.....	Gloucester, Mass....	Gorton-Pew Fisheries Co.
93026	K. P. T. L.	St. s.	2	2	MANNA-HATA.....	1,103	735	210.0	32.0	23.3	1900	Wilmington, Del...	Baltimore, Md.....	N. Y. and Balto. Transpn. Line.
111300	K. P. T. M.	Ga. s.	1	2	Rob Roy.....	111	77	96.0	23.9	10.6	1900	Essex, Mass.....	Gloucester, Mass....	Gorton-Pew Fisheries Co.
127413	K. P. T. N.	St. s.	2	2	CHEESAPEAKE.....	1,101	782	210.0	32.0	23.3	1900	Wilmington, Del...	Baltimore, Md.....	N. Y. and Balto. Transpn. Line.
3837	K. P. T. Q.	Sch.	1	4	Bainbridge.....	566	496	170.4	37.6	12.8	1900	Port Blakeley, Wash	San Francisco, Cal..	Port Blakeley Mill Co.
150964	K. P. T. R.	St. s.	4	2	PROTEUS.....	4,836	3,006	390.8	45.3	15.8	1900	Newport News, Va.	New York, N. Y....	Southern Pacific Co.
145841	K. P. T. S.	St. s.	1	2	Tormentor.....	226	126	114.1	25.6	14.5	1900	East Boston, Mass.	Baltimore, Md.....	American Towing and Lightering Co.
141642	K. P. T. V.	Sch.	1	4	Luzon.....	545	512	170.0	36.8	12.2	1900	Alameda, Cal.....	San Francisco, Cal..	Sanders & Kirchmann.
107539	K. P. V. C.	St. s.	1	2	SALISBURY.....	284	164	123.9	25.0	12.6	1900	Camden, N. J.....	Philadelphia, Pa....	N. Y., Phila. and Norfolk R. R. Co.
130859	K. P. V. F.	St. s.	1	2	Nome City.....	939	597	230.0	38.0	16.2	1900	Fairhaven, Cal.....	San Francisco, Cal..	Charles Nelson Co.
141644	K. P. V. H.	St. s.	1	2	LEHIGH.....	446	303	136.0	26.0	13.4	1900	Port Richmond, N. Y.	Perth Amboy, N. J.	Lehigh Valley Transportation Co.
3838	K. P. V. J.	*Sch.	1	3	784.....	919	808	188.4	34.0	18.0	1900	Bath, Me.....	.....do.....	Do.
121135	K. P. V. L.	*Sch.	1	3	Flora.....	865	769	185.2	35.1	17.3	1900	.....do.....	Boston, Mass.....	Commercial Towboat Co.
141645	K. P. V. M.	Ga. s.	1	2	Louise.....	102	73	91.3	23.0	10.2	1900	East Boston, Mass.	.....do.....	Boston Pilots' Relief Society.
100710	K. P. V. T.	*Sch.	1	4	Indiana.....	1,626	1,506	236.3	43.3	20.6	1900	Bath, Me.....	New York, N. Y....	Seaboard Transpn. Co.
96503	K. P. V. W.	St. s.	2	2	HYADES.....	3,753	2,932	331.5	47.0	25.0	1900	Sparrow Point, Md	San Francisco, Cal..	Matson Navigation Co.
107545	K. P. W. B.	Sch.	1	4	AMERICANA.....	900	839	204.6	41.1	15.7	1892	Grangemouth, Scot.	.....do.....	Pacific Shipping Co.
107546	K. P. W. C.	Bk.	1	3	Andrew Welch.....	903	863	178.5	36.0	18.5	1888	Glasgow, Scot.....	.....do.....	Matson Navigation Co.
107547	K. P. W. D.	St. s.	2	2	AZTEC.....	3,508	2,298	349.2	43.0	26.6	1894	Newcastle, Eng.....	New York, N. Y....	Pacific Mail S. S. Co.
3844	K. P. W. F.	St. s.	3	2	BARRACOUTA.....	2,152	1,749	275.0	35.1	19.9	1883	Glasgow, Scot.....	.....do.....	Do.
127431	K. P. W. G.	St. s.	2	2	CLAUDINE.....	846	615	178.6	32.0	15.1	1890	.....do.....	Honolulu, Hawaii..	Inter-Island Steam Navigation Co.
157574	K. P. W. H.	Bk.	2	3	<i>Diamond Head</i> .....	1,012	952	194.2	31.2	20.2	1866	London, Eng.....	San Francisco, Cal..	Tyee Co.
136801	K. P. W. J.	Bk.	2	3	<i>Star of India</i> .....	1,318	1,247	205.5	35.2	23.4	1863	Ramsay, Scot.....	.....do.....	Alaska Packers' Assn.
121138	K. P. W. L.	Shp.	2	3	<i>Falls of Clyde</i> .....	1,809	1,748	266.1	40.0	23.5	1878	Pt. Glasgow, Scot..	.....do.....	Associated Oil Co.
121139	K. P. W. M.	Bk.	2	3	FOOHNO SUEY.....	1,043	961	203.5	34.0	19.0	1888	Glasgow, Scot.....	Port Arthur, Tex...	Texas Co.
96496	K. P. W. R.	Shp.	2	4	STAR OF GREENLAND.	2,148	1,974	270.0	43.1	23.6	1892	.....do.....	San Francisco, Cal..	Alaska Packers' Assn.
107579	K. P. W. S.	Sch.	1	2	A. M. Nicholson.....	136	100	105.0	24.6	10.4	1900	Essex, Mass.....	New Bedford, Mass.	Horace P. Smith.
96500	K. P. W. T.	St. s.	1	2	HELENE.....	618	392	170.6	30.8	14.8	1897	San Francisco, Cal..	Honolulu, Hawaii..	Inter-Island Steam Navigation Co.
96501	K. P. W. V.	Bk.	2	3	<i>Star of Peru</i> .....	1,027	976	190.2	33.0	20.2	1863	Sunderland, Eng...	San Francisco, Cal..	Alaska Packers' Assn.
127423	K. Q. B. C.	St. s.	2	2	Corwin.....	447	239	138.0	24.0	13.2	1876	Portland, Oreg.....	Seattle, Wash.....	Ben Moyses.
100712	K. Q. B. D.	St. s.	1	2	Iwalani.....	588	239	147.0	27.5	11.5	1881	San Francisco, Cal..	Honolulu, Hawaii..	Inter-Island Steam Nav. Co., Ltd.
77416	K. Q. B. F.	St. s.	1	2	James Makee.....	301	137	111.0	25.5	9.5	1879	Port Ludlow, Wash	.....do.....	Miller Salvage Co.
77417	K. Q. B. G.	Shp.	2	4	JOHN ENA.....	2,842	2,706	312.9	48.1	25.0	1892	Glasgow, Scot.....	San Francisco, Cal..	San Francisco Shipping Co.
126047	K. Q. B. J.	Sch.	1	2	Ka Mol.....	108	108	95.0	27.5	7.6	1882	San Francisco, Cal..	Honolulu, Hawaii..	Lee Yin Lan.
126443	K. Q. B. L.	St. s.	1	2	Kaual.....	366	265	154.0	32.0	10.5	1887	.....do.....	.....do.....	Inter-Island Steam Navigation Co.
136466	K. Q. B. M.	St. s.	1	2	Ke Au Hou.....	263	192	117.5	28.5	9.0	1894	Port Blakeley, Wash	.....do.....	Do.
161157	K. Q. B. P.	St. s.	2	2	<i>Kinaw</i> .....	975	773	195.0	33.0	16.0	1883	Philadelphia, Pa....	.....do.....	Do.
141650	K. Q. B. R.	St. s.	1	2	Lehua.....	176	125	112.0	24.1	8.1	1879	San Francisco, Cal..	San Francisco, Cal..	Red Salmon Canning Co.
93038	K. Q. B. S.	St. s.	1	2	MAUI.....	681	404	171.0	30.1	14.3	1897	.....do.....	Honolulu, Hawaii..	Inter-Island Steam Navigation Co.
77228	K. Q. B. V.	St. s.	1	2	Mauna Loa.....	850	536	176.8	33.9	16.1	1896	Port Blakeley, Wash	.....do.....	Do.
150383	K. Q. B. W.	St. s.	1	2	Mikahala.....	444	354	147.2	30.0	12.5	1896	.....do.....	.....do.....	Do.
96379	K. Q. C. B.	St. s.	1	2	Niihau.....	341	201	148.2	32.6	11.2	1897	Fairhaven, Cal.....	.....do.....	Do.
116748	K. Q. C. D.	St. s.	1	2	Noeau.....	294	221	120.2	28.0	10.2	1896	Port Blakeley, Wash	.....do.....	Do.
130863	K. Q. C. F.	Bk.	2	3	<i>Nuwau</i> .....	1,029	924	203.2	34.0	19.6	1882	Leith, Scot.....	San Francisco, Cal..	John Barneson.
111287	K. Q. C. G.	Bk.	2	3	R. P. RITHET.....	1,097	1,043	200.5	38.0	19.0	1892	Glasgow, Scot.....	.....do.....	Matson Navigation Co.
116972	K. Q. C. J.	St. s.	2	2	SAN MATEO.....	2,928	1,928	317.5	40.2	24.1	1888	South Shields, Eng.	New York, N. Y....	Edgar F. Luckenbach.
116973	K. Q. C. L.	Shp.	2	3	SANTIAGO.....	979	928	198.1	33.0	19.8	1885	Belfast, Ireland...	San Francisco, Cal..	Associated Oil Co.
116975	K. Q. C. N.	Sch.	2	3	<i>Star of France</i> .....	1,766	1,514	258.0	38.0	22.8	1877	.....do.....	.....do.....	Alaska Packers' Assn.



## SEAGOING VESSELS, ARRANGED IN THE ORDER OF SIGNAL LETTERS—Continued.

(Steel vessels in SMALL CAPITALS, Iron vessels in *italics*.)

Official No.	Signal letters.	Rig.	Decks.	Masts.	Name of vessel.	Gross tonnage.	Net tonnage.	Length.	Breadth.	Depth.	When built.	Where built.	Home port (where permanent document issues).	Name of managing or principal owner.
								Feet.	Feet.	Feet.				
116976	K. Q. C. P.	Sbp.	2	3	<i>Star of Italy</i> .....	1,784	1,497	251.5	38.2	22.9	1877	Belfast, Ireland.....	San Francisco, Cal..	Alaska Packers' Assn.
116977	K. Q. C. R.	Sbp.	2	3	<i>Star of Russia</i> .....	1,981	1,898	275.5	42.2	24.2	1874	.....do.....	.....do.....	Do.
76510	K. Q. C. S.	St. s.	2	2	W. G. Hall.....	505	380	158.0	30.6	12.8	1884	Port Blakeley, Wash	Honolulu, Hawaii..	Inter-Island Steam Navigation Co.
14445	K. Q. C. T.	St. s.	1	2	Walaleale.....	342	232	123.0	27.1	9.8	1886	.....do.....	Pt. Townsend, Wash	Inland Navigation Co.
81692	K. Q. C. V.	Bk.	2	3	STAR OF ICELAND.....	2,161	1,875	267.3	40.1	26.3	1896	Pt. Glasgow, Scot..	San Francisco, Cal..	Alaska Packers' Assn.
116945	K. Q. C. W.	Sch.	1	2	Senator Gardner.....	129	94	102.0	24.8	10.8	1900	Essex, Mass.....	Gloucester, Mass....	Gorton-Pew Fishers Co.
127433	K. Q. D. B.	*Sch.	1	3	L. & W.-B. C. C. No. 15	953	861	193.7	35.0	17.6	1900	Noank, Conn.....	New York, N. Y....	Lehigh-Wilkes-Barre Coal Co.
130918	K. Q. D. C.	*Sch.	1	2	NUMBER THREE.....	1,120	1,059	187.0	38.0	17.0	1900	Wilmington, Del....	Rockland, Me.....	Rockland-Rockport Lime Co.
141653	K. Q. D. G.	St. s.	2	2	<i>Lassell</i> .....	1,972	1,225	302.4	34.2	24.6	1879	Newcastle, Eng.....	New York, N. Y....	Joseph McCaldin.
77412	K. Q. D. H.	Sch.	1	2	J. Arthur Lord.....	212	189	102.3	27.5	11.6	1881	Kempt, Nova Scotia	.....do.....	John L. Cutler.
111293	K. Q. D. L.	Sch.	1	4	Rosamond.....	1,030	985	201.0	41.0	17.0	1900	Benicia, Cal.....	San Francisco, Cal..	John A. Hooper.
107553	K. Q. D. M.	Sch.	1	4	A. B. Johnson.....	529	460	165.3	37.0	11.8	1900	Aberdeen, Wash.....	.....do.....	Henry Wilson.
136808	K. Q. D. S.	St. s.	2	2	Eureka.....	484	312	142.5	26.0	12.0	1900	Wilmington, Cal....	.....do.....	North Pacific S. S. Co.
127446	K. Q. D. V.	St. s.	2	2	CALIFORNIAN.....	5,707	3,718	413.0	51.0	22.0	1900	San Francisco, Cal..	New York, N. Y....	American - Hawaiian S. S. Co.
81708	K. Q. F. B.	Sch.	1	4	William Olsen.....	523	491	162.5	36.8	12.2	1900	Alameda, Cal.....	San Francisco, Cal..	N. H. Hickman.
86514	K. Q. F. C.	*Sch.	1	3	Grace.....	877	781	186.5	35.3	17.5	1900	Bath, Me.....	Boston, Mass.....	Commercial Towboat Co.
93055	K. Q. F. G.	St. s.	4	2	MORBO CASTLE.....	6,004	3,732	400.0	50.3	18.1	1900	Philadelphia, Pa....	New York, N. Y....	N. Y. and Cuba Mail S. S. Co.
130874	K. Q. F. H.	Sch.	1	3	Ninetta M. Porcella.	591	466	161.8	35.5	12.7	1900	Millbridge, Me.....	Portland, Me.....	Eleazer W. Clark.
100715	K. Q. F. L.	St. s.	1	2	Iaqua.....	712	459	189.9	36.4	12.9	1900	Fairhaven, Cal.....	Eureka, Cal.....	Eastern S. S. Co.
105849	K. Q. F. M.	St. s.	1	0	PENNSYLVANIA.....	1,352	857	244.3	40.0	14.8	1900	Chester, Pa.....	Philadelphia, Pa....	N. Y., Phila., and Norfolk R. R. Co.
107563	K. Q. F. P.	St. s.	2	2	PORTLAND.....	2,286	1,587	242.0	42.0	26.6	1900	Cleveland, Ohio.....	Wilmington, Del....	Nyno Line.
121146	K. Q. F. S.	Sch.	1	2	William A. Graber.	137	100	110.5	25.3	11.2	1900	Essex, Mass.....	New Bedford, Mass.	John C. Sylvia.
127452	K. Q. F. V.	St. s.	1	2	Cape Cod.....	557	355	151.0	32.1	12.5	1900	.....do.....	New York, N. Y....	George R. West.
141661	K. Q. F. W.	Sch.	1	4	Ludlow.....	762	643	185.4	38.9	14.3	1900	Port Blakeley, Wash	San Francisco, Cal..	John A. Hooper.
127454	K. Q. G. B.	St. s.	3	2	COAMO.....	4,384	2,815	377.2	46.1	21.9	1891	Glasgow, Scot.....	New York, N. Y....	New York and Porto Rico S. S. Co.
77427	K. Q. G. C.	St. s.	2	2	Santa Clara.....	1,588	1,208	223.0	38.0	24.1	1900	Everett, Wash.....	San Francisco, Cal..	North Pacific S. S. Co.
157568	K. Q. G. F.	St. s.	1	0	DELMAR.....	294	138	123.3	26.9	11.7	1900	Newburgh, N. Y....	Philadelphia, Pa....	N. Y., Phila., and Norfolk R. R. Co.
136740	K. Q. G. J.	St. s.	1	2	EUREKA.....	2,122	1,399	237.5	42.0	23.4	1899	Lorain, Ohio.....	New York, N. Y....	Pacific Coast Co.
86523	K. Q. G. L.	Sch.	2	6	George W. Wells.....	2,970	2,743	319.3	48.5	23.0	1900	Camden, Me.....	Boston, Mass.....	Coastwise Transportation Co.
93066	K. Q. G. M.	Sch.	2	4	Maude Palmer.....	1,745	1,485	231.6	42.6	23.5	1900	Bath, Me.....	.....do.....	Palmer fleet.
107577	K. Q. G. P.	St. s.	2	2	ARGYLL.....	2,953	1,880	320.3	40.7	24.5	1892	West Hartlepool, Eng.	New York, N. Y....	Union S. S. Co.
116992	K. Q. G. S.	Sch.	1	4	Stimson.....	693	605	182.0	39.5	13.8	1900	Ballard, Wash.....	Seattle, Wash.....	Stimson Mill Co.
121149	K. Q. G. T.	Sch.	1	4	Forest Home.....	763	682	173.4	40.0	15.2	1900	Marshfield, Oreg..	San Francisco, Cal..	Walter C. Ball.
127464	K. Q. H. B.	Sch.	1	4	Commerce.....	658	621	184.0	38.6	13.6	1900	Alameda, Cal.....	.....do.....	Henry Kirchmann.
77432	K. Q. H. D.	Sch.	1	3	John W. Dana.....	556	478	159.9	35.5	12.8	1900	Phillipsburg, Me..	Boston, Mass.....	C. F. Webb.
81715	K. Q. H. F.	St. s.	1	2	WACCAMAW.....	1,359	920	249.7	40.5	15.4	1900	Toledo, Ohio.....	Buffalo, N. Y....	Atlantic Coast S. S. Co.
111303	K. Q. H. G.	Sch.	1	4	R. C. Slade.....	673	601	176.6	38.7	14.0	1900	Aberdeen, Wash.....	San Francisco, Cal..	Slade Shipping Co.
146859	K. Q. H. L.	*Sch.	1	3	Theodora Palmer.....	1,042	910	196.4	40.5	17.6	1900	Noank, Conn.....	New London, Conn.	Thames Towboat Co.
77433	K. Q. H. M.	Sch.	2	4	J. Edward Drake.....	910	789	182.6	37.3	17.5	1900	Bath, Me.....	Philadelphia, Pa....	E. M. Hollaway.
130916	K. Q. H. N.	*Sch.	1	2	NUMBER ONE.....	1,120	1,059	187.0	38.0	17.0	1900	Wilmington, Del....	Rockland, Me.....	Rockland-Rockport Lime Co.
116996	K. Q. H. P.	St. s.	4	2	SIERRA.....	5,989	3,745	400.0	50.2	18.1	1900	Philadelphia, Pa....	San Francisco, Cal..	Oceanic S. S. Co.
77434	K. Q. H. S.	St. s.	3	2	JAMES S. WHITNEY.	2,707	1,926	278.5	43.0	29.0	1900	Wilmington, Del....	Boston, Mass.....	Eastern S. S. Corporation.
127468	K. Q. H. T.	St. s.	1	2	Coronado.....	578	381	186.1	36.2	12.5	1900	Aberdeen, Wash.....	San Francisco, Cal..	Coronado Co.
77435	K. Q. H. V.	Bkn.	1	4	John Palmer.....	1,187	1,080	223.9	42.4	17.2	1900	Fairhaven, Cal.....	.....do.....	Sudden & Christenson.
116997	K. Q. H. W.	St. s.	1	2	See H. Elmore.....	232	131	90.7	23.8	8.0	1900	Portland, Oreg.....	Astoria, Oreg.....	Pacific Nav. Co.
121152	K. Q. J. B.	St. s.	1	2	FRED E. RICHARDS.	357	174	121.4	26.5	14.7	1900	Philadelphia, Pa....	Rockland, Me.....	Rockland-Rockport Lime Co.
93077	K. Q. J. C.	St. s.	1	2	Mandalay.....	438	266	142.4	33.6	12.0	1900	North Bend, Oreg..	San Francisco, Cal..	Crescent City Transportation Co.
130917	K. Q. J. D.	*Sch.	1	2	NUMBER TWO.....	1,120	1,059	187.0	38.0	17.0	1900	Wilmington, Del....	Rockland, Me.....	Rockland-Rockport Lime Co.
77438	K. Q. J. F.	*Sch.	1	2	John W. Chittenden.	235	186	128.2	27.0	8.7	1900	Tottenville, N. Y..	New York, N. Y....	Merritt & Chapman Derrick and Wrecking Co.
107588	K. Q. J. G.	Sch.	1	4	Ariel.....	726	684	176.0	40.0	14.5	1900	Benicia, Cal.....	San Francisco, Cal..	Nelson Andrews.
81719	K. Q. J. H.	Sch.	1	3	W. R. Perkins.....	178	143	101.6	26.9	9.0	1900	Millbridge, Me.....	Machias, Me.....	James W. Gay.
126833	K. Q. J. L.	Sch.	2	4	Blanche C. Pendleton.	1,446	1,277	210.0	41.6	21.6	1900	Verona, Me.....	New York, N. Y....	Fields S. Pendleton.
93086	K. Q. J. M.	Sch.	1	4	Minnie A. Caine.....	830	779	195.5	41.0	15.2	1900	Seattle, Wash.....	San Francisco, Cal..	Charles Nelson Co.
107591	K. Q. J. N.	St. s.	2	2	AMERICAN.....	5,591	3,643	406.8	51.1	30.3	1900	Chester, Pa.....	New York, N. Y....	American - Hawaiian S. S. Co.
141675	K. Q. J. R.	St. s.	1	2	LACKAWANNA.....	340	231	137.1	25.0	14.7	1900	Camden, N. J.....	.....do.....	D. L. & W. R. R. Co.
136837	K. Q. J. T.	Sch.	2	4	Edith H. Symington	962	881	184.7	39.0	18.6	1900	Newburyport, Mass.	.....do.....	Samuel L. Hommedieu
117003	K. Q. J. W.	St. s.	1	2	Santa Barbara.....	695	527	183.5	37.5	13.5	1900	San Francisco, Cal..	San Francisco, Cal..	J. R. Hanly Co.

## SEAGOING VESSELS, ARRANGED IN THE ORDER OF SIGNAL LETTERS—Continued.

(Steel vessels in SMALL CAPITALS, Iron vessels in *italics*.)

Official No.	Signal letters.	Rig.	Decks.	Masts.	Name of vessel.	Gross tonnage.	Net tonnage.	Length.	Breadth.	Depth.	When built.	Where built.	Home port (where permanent document issues).	Name of managing or principal owner.
150890	K. Q. L. B.	St. s.	1	2	PARAGUAY.....	2,627	1,583	<i>Feet.</i> 292.0	<i>Feet.</i> 42.0	<i>Feet.</i> 23.0	1900	Lorain, Ohio	Philadelphia, Pa.	Sun Co.
121150	K. Q. L. C.	Sch.	1	4	Fearless.....	736	653	182.5	38.5	14.5	1900	Hoquiam, Wash.	San Francisco, Cal.	E. K. Wood Lumber Co.
120886	K. Q. L. D.	*Sch.	1	2	NUMBER FOUR.....	1,120	1,059	187.0	38.0	17.0	1900	Wilmington, Del.	Rockland, Me.	Rockland-Rockport Lime Co.
161867	K. Q. L. H.	*Sch.	1	3	Virginia Palmer.....	840	777	190.4	40.3	13.1	1900	Noank, Conn.	New London, Conn.	Thames Towboat Co.
136844	K. Q. L. M.	Sch.	2	6	Eleanor A. Percy.....	3,401	3,062	323.5	50.0	24.8	1900	Bath, Me.	Bath, Me.	Frank A. Small.
121164	K. Q. L. P.	Sch.	2	5	George P. Hudson.....	2,258	2,075	260.1	44.6	25.1	1900	Waldoboro, Me.	Boston, Mass.	Russell Company.
111315	K. Q. L. R.	Sch.	2	3	Republic.....	801	680	174.4	38.2	17.9	1900	Thomaston, Me.	Thomaston, Me.	George Elliot.
130890	K. Q. L. S.	*Sch.	1	2	NUMBER FIVE.....	1,120	1,059	187.0	38.0	17.0	1900	Wilmington, Del.	Rockland, Me.	Rockland-Rockport Lime Co.
117009	K. Q. L. V.	St. s.	4	2	SONOMA.....	6,279	3,911	400.0	50.2	21.3	1900	Philadelphia, Pa.	San Francisco, Cal.	Oceanic S. S. Co.
107598	K. Q. L. W.	St. s.	1	2	ASUNCION.....	2,196	1,328	242.0	42.0	26.5	1900	Lorain, Ohio	do.	Standard Oil Co.
161870	K. Q. M. C.	Sch.	2	6	Van Allens Boughton.....	2,129	1,905	264.4	46.5	22.5	1900	Camden, Me.	Boston, Mass.	Coastwise Transportation Co.
121165	K. Q. M. G.	Sch.	1	4	Forester.....	663	598	184.0	38.6	13.6	1900	Alameda, Cal.	San Francisco, Cal.	Sanders & Kirchmann.
96541	K. Q. M. H.	St. s.	2	2	General Frisbie.....	544	340	100.9	29.3	11.9	1900	New Whatcom, Wash.	do.	Monticello S. S. Co.
145862	K. Q. M. J.	St. s.	1	2	OLEUM.....	2,998	1,738	283.0	52.5	23.5	1900	Sparrow Point, Md.	Newark, N. J.	Fillmore Condit.
161871	K. Q. M. L.	St. s.	4	2	VENTURA.....	6,282	3,918	400.0	50.2	21.3	1900	Philadelphia, Pa.	San Francisco, Cal.	Oceanic S. S. Co.
100721	K. Q. M. R.	Sch.	1	4	Irene.....	772	687	186.4	39.7	14.3	1900	Fairhaven, Cal.	do.	Joseph Knowland.
150885	K. Q. M. R.	St. s.	1	2	FRUENDCE.....	292	198	122.3	25.0	14.0	1900	Camden, N. J.	Philadelphia, Pa.	F. W. Munn.
96534	K. Q. M. W.	St. s.	2	2	HAWAIIAN.....	5,597	3,651	406.8	51.1	30.3	1900	Chester, Pa.	New York, N. Y.	American - Hawaiian S. S. Co.
107612	K. Q. N. B.	Shp.	2	4	STAR OF ZEALAND.....	3,292	2,987	332.3	45.4	26.0	1901	Bath, Me.	San Francisco, Cal.	Alaska Packers' Assn.
96535	K. Q. N. C.	*Sch.	1	4	Havans.....	1,617	1,404	245.4	43.3	19.3	1900	do.	Fall River, Mass.	Staples Transp'n. Co.
121189	K. Q. N. D.	Sch.	1	4	F. M. Slade.....	737	650	189.8	39.6	14.3	1900	Aberdeen, Wash.	San Francisco, Cal.	Slade Shipping Co.
93102	K. Q. N. G.	Sch.	2	4	May V. Neville.....	1,191	1,042	195.0	40.2	18.4	1901	Bath, Me.	New Haven, Conn.	Benedict-Manson Marine Co.
111323	K. Q. N. H.	*Sch.	1	2	R. J. Camp.....	703	703	179.0	35.0	12.3	1900	Bethel, Del.	Wilmington, Del.	Hudson Transportation Co.
136858	K. Q. N. L.	St. s.	2	2	<i>Edith</i> .....	2,369	1,495	276.4	37.3	27.4	1882	Sunderland, Eng.	Pt. Townsend, Wash.	Alaska S. S. Co.
155397	K. Q. N. R.	Sch.	2	5	Oakley C. Curtis.....	2,374	2,000	265.0	46.2	22.9	1901	Bath, Me.	Portland, Me.	Eleanor W. Clark.
136861	K. Q. N. S.	Sch.	2	4	<i>Edith</i> .....	1,263	1,051	196.9	40.4	18.4	1901	do.	New York, N. Y.	A. H. Bull S. S. Co.
117019	K. Q. N. T.	Sch.	1	3	Seguin.....	405	333	143.7	33.5	10.9	1901	Phippsburg, Me.	Portland, Me.	Jas. W. Parker.
81735	K. Q. N. V.	St. s.	1	4	W. J. Patterson.....	645	598	171.8	38.6	13.6	1901	Aberdeen, Wash.	San Francisco, Cal.	J. R. Hanfly.
96538	K. Q. N. W.	St. s.	1	3	Hanalei.....	666	502	174.5	36.0	13.0	1901	Alameda, Cal.	Los Angeles, Cal.	Independent S. S. Co.
107620	K. Q. P. B.	Sch.	1	4	Alvena.....	772	687	186.4	39.7	14.3	1901	Fairhaven, Cal.	San Francisco, Cal.	Joseph Knowland.
107679	K. Q. P. D.	Sch.	1	2	Arkona.....	133	97	99.0	24.6	10.7	1901	Essex, Mass.	Gloucester, Mass.	Cuningham & Thompson Co.
107622	K. Q. P. F.	St. s.	1	2	Acme.....	416	269	154.0	34.0	11.5	1901	Alameda, Cal.	San Francisco, Cal.	A. W. Reade Co.
77454	K. Q. P. J.	Bkn.	1	4	James Tuft.....	1,274	1,043	215.5	42.5	17.4	1901	Fort Blakeley, Wash.	do.	George E. Billings.
130695	K. Q. P. N.	*Sch.	1	2	NUMBER SIX.....	1,120	1,059	187.0	38.0	17.0	1901	Wilmington, Del.	Rockland, Me.	Rockland-Rockport Lime Co.
81739	K. Q. P. S.	*Sch.	1	2	Whitman.....	477	400	163.4	34.2	10.4	1901	Bath, Me.	New York, N. Y.	Degnon Contracting Co.
111326	K. Q. P. V.	Sch.	3	5	Rebecca Palmer.....	2,556	2,125	280.4	46.1	23.1	1901	Rockland, Me.	Boston, Mass.	Palmer fleet.
93110	K. Q. P. W.	Sch.	1	4	Mahukona.....	738	653	182.5	38.5	14.5	1901	Hoquiam, Wash.	San Francisco, Cal.	Mahukona Co.
93111	K. Q. R. B.	Sch.	1	3	Melnic.....	261	172	112.1	31.4	9.8	1901	Rockland, Me.	Rockland, Me.	T. L. Snow & Co.
136866	K. Q. R. C.	Sch.	1	2	Elizabeth N.....	138	102	99.0	24.4	10.7	1901	Essex, Mass.	Bucksport, Me.	Thomas M. Nicholson.
136868	K. Q. R. D.	St. s.	2	2	<i>Enterprise</i> .....	2,675	1,681	318.8	37.4	26.6	1882	Newcastle, Eng.	San Francisco, Cal.	Matson Navigation Co.
127544	K. Q. R. F.	Ga. s.	1	2	Corona.....	120	78	101.4	24.4	9.8	1901	Essex, Mass.	Essex, Mass.	Cuningham & Thompson Co.
117074	K. Q. R. G.	Sch.	1	2	Slade Gorton.....	180	88	102.6	25.2	9.9	1901	Gloucester, Mass.	do.	Gorton-Few Fisheries Co.
130906	K. Q. R. H.	St. s.	2	2	LOUISIANA.....	2,849	1,797	290.0	42.2	23.2	1901	Chicago, Ill.	Port Arthur, Tex.	Texas Company.
130907	K. Q. R. J.	St. s.	2	2	NORTHTOWN.....	2,208	1,297	242.0	42.2	23.2	1901	do.	do.	Do.
130908	K. Q. R. L.	St. s.	2	2	NORTHWESTERN.....	2,207	1,299	242.0	42.2	23.2	1901	do.	do.	Do.
130910	K. Q. R. M.	Sch.	1	3	Number Twenty-one.....	905	773	196.0	34.3	17.5	1901	Baltimore, Md.	Baltimore, Md.	Consolidation Coal Co.
136870	K. Q. R. N.	St. s.	4	2	ESPERANZA.....	4,702	2,948	341.0	47.7	16.9	1901	Philadelphia, Pa.	New York, N. Y.	New York and Cuba Mail S. S. Co.
117024	K. Q. R. S.	Sch.	1	3	Susie B. Dantzier.....	229	173	126.6	30.5	7.5	1901	Soranton, Miss.	Gulfport, Miss.	L. N. Dantzier Lumber Co.
93118	K. Q. R. T.	St. s.	1	2	METEOR.....	2,301	1,565	253.6	43.2	24.2	1901	Toledo, Ohio	New York, N. Y.	Pacific Coast Co.
155408	K. Q. S. C.	St. s.	2	2	OREGONIAN.....	5,597	3,651	406.8	51.1	30.3	1901	Chester, Pa.	do.	American - Hawaiian S. S. Co.
93122	K. Q. S. H.	Sch.	2	5	Martha P. Small.....	2,178	1,903	264.6	45.7	21.5	1901	Bath, Me.	Bath, Me.	Saml. R. Percy.
107630	K. Q. S. J.	Sch.	1	4	Ahurna.....	696	644	189.1	40.0	15.6	1901	North Bend, Ore.	San Francisco, Cal.	A. M. Stimpson.
127524	K. Q. S. M.	St. s.	1	2	CTBA.....	594	266	180.5	29.4	17.7	1901	Bath, Me.	Fall River, Mass.	Staples Transp'n. Co.
127525	K. Q. S. N.	*Sch.	1	4	Cardenas.....	1,576	1,428	245.9	43.2	19.0	1901	do.	do.	Do.
127527	K. Q. S. P.	St. s.	1	2	Chehalis.....	663	421	183.3	37.5	14.8	1901	Fairhaven, Cal.	San Francisco, Cal.	Sudden & Christenson.
93126	K. Q. S. R.	St. s.	1	1	MILLS.....	3,070	2,007	293.0	52.5	21.1	1901	Sparrow Point, Md.	New York, N. Y.	Ogden Mills.
2881	K. Q. S. V.	Sch.	1	4	Balboa.....	3,777	651	185.4	38.9	14.6	1901	Port Blakeley, Wash.	San Francisco, Cal.	George E. Billings.
77461	K. Q. T. B.	Bkn.	2	3	Coronado.....	1,058	970	210.5	34.1	19.2	1874	Sunderland, Eng.	St. Paul, Minn.	W. S. Dwinell.
77462	K. Q. T. C.	Bkn.	1	4	Corona.....	1,149	993	214.0	41.3	16.6	1901	Seattle, Wash.	San Francisco, Cal.	Charles Nelson Co.
107640	K. Q. T. D.	St. s.	1	2	Arotic.....	392	277	145.0	32.0	11.0	1901	Bay City, Ore.	do.	National S. S. Co.
77463	K. Q. T. F.	St. s.	2	0	John B. Collins.....	325	238	117.3	22.8	10.9	1901	Toftenville, N. Y.	Perth Amboy, N. J.	Madison Transp'n. Co.
117289	K. Q. T. G.	*Sch.	1	2	Rockland.....	481	403	163.6	34.3	10.4	1901	Bath, Me.	Fall River, Mass.	Staples Transp'n. Co.

## SEAGOING VESSELS, ARRANGED IN THE ORDER OF SIGNAL LETTERS—Continued.

[Steel vessels in SMALL CAPITALS, Iron vessels in *italics*.]

Official No.	Signal letters.	Rig.	Decks.	Masts.	Name of vessel.	Gross tonnage.	Net tonnage.	Length.	Breadth.	Depth.	When built.	Where built.	Home port (where permanent document issues).	Name of managing or principal owner.
3882	K K K K	Shp.	2	3	STAR OF ALASKA	1,862	1,500	256.3	38.5	17.5	1886	Glasgow, Scot.	San Francisco, Cal.	Alaska Packers' Assn.
111341	K K K K	*Sch.	1	3	Rutherford	955	866	195.0	35.0	17.6	1901	Noank, Conn.	Philadelphia, Pa.	Reading Co.
117039	K K K K	St. s.	1	4	STANDARD	374	254	140.5	26.0	15.5	1901	Port Richmond, N. Y.	New York, N. Y.	Standard Oil Co.
117040	K K K K	Sch.	1	4	Springfield	633	538	172.0	36.1	13.7	1901	Bath, Me.	Mobile, Ala.	Jewett M. Scott.
93130	K K K K	Sch.	1	4	Mindoro	679	642	184.0	38.5	14.0	1901	Alameda, Cal.	San Francisco, Cal.	Sanders & Kirchmann
136882	K K K K	St. s.	3	3	EL VALLE	4,505	2,896	391.7	48.3	15.8	1901	Newport News, Va.	New York, N. Y.	Southern Pacific Co.
161178	K K K K	St. s.	2	2	KENNEBEC	2,183	1,613	243.5	43.2	24.0	1901	Port Huron, Mich.	Belfast, Me.	American Shipping Co.
150800	K K K K	St. s.	1	0	PENNYLN	4,137	93	363.3	20.6	9.6	1901	Philadelphia, Pa.	Philadelphia, Pa.	Reading Co.
141716	K K K K	St. s.	2	2	LYRA	4,417	3,616	331.5	47.0	25.0	1901	Sparrow Point, Md.	New York, N. Y.	Edgar F. Luckenbach
107046	K K K K	Sch.	2	2	Ada F. Brown	1,456	1,294	221.5	41.5	18.6	1901	Fhippsburg, Me.	Bath, Me.	Chas. V. Minott, jr.
93132	K K K K	St. s.	2	2	MONTEREY	4,702	2,948	341.0	47.7	16.9	1901	Philadelphia, Pa.	New York, N. Y.	New York and Cuba Mail S. S. Co.
107652	K K K K	St. s.	3	2	APACHE	4,145	3,205	336.5	46.1	20.5	1901	do.	do.	Clyde S. S. Co.
111341	K K K K	*Sch.	1	3	Robsonia	955	866	195.0	35.0	17.6	1901	Noank, Conn.	Philadelphia, Pa.	Reading Co.
107655	K K K K	Shp.	2	4	ACME	3,288	2,987	332.2	45.4	26.1	1901	Bath, Me.	San Francisco, Cal.	Standard Oil Co.
130924	K K K K	St. s.	3	2	NORTH STAR	3,159	1,999	298.8	46.0	17.2	1901	Chester, Pa.	Boston, Mass.	Eastern S. S. Corporation
161190	K K Q	Sch.	1	4	Kona	642	184.0	38.5	14.0	1901	Alameda, Cal.	San Francisco, Cal.	Kona Co.	
100734	K K Q	Sch.	1	4	Goldfield	730	625	167.6	36.0	13.4	1901	Bath, Me.	Mobile, Ala.	Walter Wrightson.
141722	K K Q	Bkn.	1	4	Lahaina	1,067	994	217.0	42.0	17.0	1901	Oakland, Cal.	San Francisco, Cal.	Lahaina Co.
127545	K K Q	St. p.	1	2	City of Rockland	1,096	1,026	274.3	38.5	14.4	1901	East Boston, Mass.	Boston, Mass.	Eastern S. S. Corporation
117052	K K Q	*Sch.	1	4	Sagua	1,585	1,435	245.9	43.1	19.0	1901	Bath, Me.	Fall River, Mass.	Staples Transp'n. Co.
81761	K K Q	Sch.	1	5	W. H. Marston	1,189	1,110	210.0	42.5	17.5	1901	San Francisco, Cal.	Portland, Ore.	Leon Sloss.
161181	K K Q	*Sch.	1	3	Kimberton	955	866	195.0	35.0	17.6	1901	Noank, Conn.	Philadelphia, Pa.	Reading Co.
145879	K K Q	Sch.	1	2	Tattler	172	135	113.9	25.8	12.0	1901	Essex, Mass.	Gloucester, Mass.	Gorton-Pew Fisheries Co.
28146	K Q W V	St. s.	2	2	ZULIA	1,713	1,079	266.0	37.1	17.0	1901	Philadelphia, Pa.	Wilmington, Del.	Atlantic and Caribbean Steam Nav. Co.
-----	K R B D	St. s.	2	3	Chi Yuen	1,873	1,177	284.0	34.2	24.3	1881	Renfrew, Scot.	Shanghai, China	A. E. Knights.
-----	K R B D	St. s.	2	2	Too Nan	1,537	942	253.2	36.1	27.3	1881	Newcastle, Eng.	do.	Do.
-----	K R B D	St. s.	2	2	TAOSHUN	1,922	1,216	265.0	40.1	21.2	1895	Glasgow, Scot.	do.	Do.
-----	K R B D	St. s.	2	2	POOCHI	1,049	631	209.7	35.4	14.8	1882	do.	do.	Do.
-----	K R B D	St. s.	2	2	KWANG CHI	505	313	185.0	27.0	11.0	1887	Shanghai, China	do.	Do.
136890	K R B D	Sch.	1	4	Eldorado	881	774	196.0	40.0	14.9	1901	Aberdeen, Wash.	San Francisco, Cal.	Henry Kirchman.
161184	K R B D	Bkn.	1	4	Kohala	891	796	184.8	39.9	15.8	1901	Fairhaven, Cal.	do.	Kohala Co.
86576	K R B D	Sch.	1	4	Gambala	726	626	183.7	38.0	13.8	1901	Port Blakeley, Wash.	Pt. Townsend, Wash.	Puget Sound Commercial Co.
93161	K R B T	Sch.	1	2	Monitor	137	100.0	25.4	10.8	1901	Essex, Mass.	Gloucester, Mass.	Jerome McDonald.	
107665	K R B V	St. s.	3	2	ARAPAHOE	4,145	3,205	336.5	46.1	20.5	1901	Philadelphia, Pa.	New York, N. Y.	Clyde S. S. Co.
121182	K R B V	Sch.	1	4	Fredrick W. Day	613	519	172.9	35.8	13.2	1901	Bath, Me.	Bath, Me.	Fredk. J. Hinckley.
117067	K R C F	Sch.	2	4	Salle C. Marvil	546	446	173.9	37.2	18.3	1901	Shaptown, Md.	New York, N. Y.	A. H. Bull S. S. Co.
130934	K R C H	St. s.	2	2	New Shoreham	503	317	151.9	28.1	11.8	1901	East Boston, Mass.	Newport, R. I.	Town of New Shoreham.
93165	K R C J	*Sch.	1	3	Manheim	955	866	195.0	35.0	17.6	1901	Noank, Conn.	Philadelphia, Pa.	Reading Co.
77478	K R C L	Sch.	3	4	Jacob M. Haskell	1,778	1,362	226.8	43.2	20.5	1901	Rockland, Me.	Boston, Mass.	Lewis K. Thurlow.
161890	K R C M	St. s.	1	2	VIGILANT	226	153	110.0	22.5	11.7	1901	Philadelphia, Pa.	New York, N. Y.	Chas. E. McWilliams
86581	K R C N	St. s.	1	2	Gualala	225	158	123.0	30.0	9.5	1901	Alameda, Cal.	San Francisco, Cal.	Gualala S. S. Co.
111359	K R C O	Sch.	1	2	Regina	147	111	115.0	25.7	11.6	1901	Essex, Mass.	Boston, Mass.	Wm. J. Emerson.
121188	K R C S	Sch.	1	2	Flirt	119	82	101.0	24.9	10.6	1901	do.	Gloucester, Mass.	Gorton-Pew Fisheries Co.
81779	K R D H	Sch.	2	4	William H. Yerkes	1,498	1,211	222.0	42.9	19.8	1901	Thomaston, Me.	Thomaston, Me.	George Elliot.
107676	K R D J	St. s.	1	2	Anna W.	204	139	103.5	25.5	10.5	1901	Philadelphia, Pa.	Wilmington, Del.	Natl. Dredging Co.
107639	K R D M	St. s.	1	2	Alltak	115	73	91.0	23.5	10.0	1901	Alameda, Cal.	San Francisco, Cal.	Alaska Packers' Assn.
141746	K R D P	Sch.	1	3	Lejok	371	297	134.6	32.0	10.6	1901	Millbridge, Me.	Ellsworth, Me.	Charles L. Smith.
136916	K R D Q	St. s.	3	2	EL DIA	4,613	2,899	391.7	48.3	15.8	1901	Newport News, Va.	New York, N. Y.	Southern Pacific Co.
136917	K R D Q	Sch.	1	4	Emily L. White	352	296	130.7	33.7	10.7	1901	Machias, Me.	Machias, Me.	James G. Bryant.
107681	K R D W	Bkn.	1	3	Amaranth	1,109	1,062	209.0	42.5	18.0	1901	Benicia, Cal.	San Francisco, Cal.	Amaranth Co.
81782	K R F C	Sch.	1	4	Watson A. West	818	747	192.5	40.0	14.2	1901	Aberdeen, Wash.	do.	Slade Shipping Co.
141748	K R F D	*Sch.	1	3	Logan	955	866	195.0	35.0	17.6	1901	Noank, Conn.	Philadelphia, Pa.	Reading Co.
107687	K R F H	Sch.	1	4	Alpena	970	833	206.0	40.7	16.5	1901	Port Blakeley, Wash.	San Francisco, Cal.	J. H. Baxter.
157626	K R F J	St. s.	1	2	Dubois	223	151	105.4	25.4	12.0	1901	Tottenville, N. Y.	New York, N. Y.	Henry Du Bois Sons Co.
116984	K R F L	St. s.	1	3	TALLAC	1,390	1,103	239.1	38.0	14.0	1895	West Bay City, Mich.	San Francisco, Cal.	Tallac Co.
117080	K R F M	Sch.	1	4	Samar	710	673	189.0	38.5	14.0	1901	Alameda, Cal.	do.	Sanders & Kirchmann
157628	K R F N	St. s.	4	2	DENVER	4,549	2,819	368.0	48.0	23.0	1901	Wilmington, Del.	New York, N. Y.	Mallory S. S. Co.
155427	K R F P	Sch.	1	4	Orlando V. Wootton	677	573	167.2	36.2	13.6	1901	Bath, Me.	Seaford, Del.	Orland V. Wootton.
3902	K R F S	Sch.	3	5	Baker Palmer	2,792	2,240	284.9	46.5	21.9	1901	Waldoboro, Me.	Boston, Mass.	Palmer best.
145879	K R F T	St. s.	1	2	TEXAS	220	149	103.0	23.0	12.3	1901	Philadelphia, Pa.	Galveston, Tex.	H. Jobst.
107695	K R F V	Sch.	1	2	Annie M. Parker	133	100	97.6	25.4	10.5	1901	Essex, Mass.	Gloucester, Mass.	Gorton-Pew Fisheries Co.
3904	K R G C	St. s.	2	2	BUCKMAN	1,851	1,259	253.1	38.4	22.8	1901	Toledo, Ohio	Portland, Me.	Alaska-Pacific S. S. Co.
81788	K R G H	St. s.	2	2	WATSON	1,955	1,256	253.1	38.4	22.8	1902	do.	do.	Do.
86597	K R G G	Bkn.	1	4	Georgina	998	870	210.0	41.0	15.7	1901	Fairhaven, Cal.	San Francisco, Cal.	J. C. Eschen.
3903	K R G J	Sch.	1	3	Benjamin Russell	154	127	100.9	28.0	7.1	1901	Leesburg, N. J.	Lubec, Me.	North Lubec Mfg. & Canning Co.
81792	K R G L	Shp.	2	4	WILLIAM P. FEYR	3,374	2,998	332.4	45.4	26.2	1901	Bath, Me.	Bath, Me.	Samuel S. Sewall.

## SEAGOING VESSELS, ARRANGED IN THE ORDER OF SIGNAL LETTERS—Continued.

[Steel vessels in SMALL CAPITALS, iron vessels in *italics*.]

Official No.	Signal letters.	Rig.	Decks.	Masts.	Name of vessel.	Gross tonnage.	Net tonnage.	Length.	Breadth.	Depth.	When built.	Where built.	Home port (where permanent document issues).	Name of managing or principal owner.
107702	K R G P	Sch.	1	4	A. F. Coats.....	617	541	172.3	37.9	13.5	1901	Hoquiam, Wash.	San Francisco, Cal.	Coast Shipping Co.
117087	K R G Q	*Sch.	1	3	Saucon.....	955	866	195.0	35.0	17.6	1901	Noank, Conn.	Philadelphia, Pa.	Reading Co.
127522	K R G T	St. s.	1	2	Chikat.....	172	98	115.5	24.0	10.5	1901	San Francisco, Cal.	San Francisco, Cal.	Alaska Packers' Assn.
127578	K R G V	St. s.	1	2	CARLISLE.....	644	438	157.0	29.0	17.5	1901	Philadelphia, Pa.	Philadelphia, Pa.	Reading Co.
150921	K R G W	St. s.	1	2	PATIENCE.....	292	198	122.3	25.0	14.0	1901	Camden, N. J.	do	E. T. Chandler.
107107	K R H B	Bkn.	1	4	Aurora.....	1,211	1,070	221.3	42.4	17.7	1901	Everett, Wash.	San Francisco, Cal.	Aurora Shipping Co.
121210	K R H C	Sch.	2	4	Frances C. Tunnell	1,476	1,239	217.1	41.0	19.6	1901	Millbridge, Me.	Philadelphia, Pa.	Henry T. Tunnell.
107708	K R H D	Sch.	1	4	Annie.....	613	512	172.3	37.0	13.0	1901	Rockport, Me.	Rockport, Me.	S. H. Wall.
107710	K R H G	Sch.	1	2	Alpha.....	138	100	107.8	25.1	11.2	1901	Essex, Mass.	Gloucester, Mass.	Cunningham & Thompson Co.
93207	K R H J	St. s.	1	2	Marshfield.....	388	294	148.0	33.0	10.5	1901	Marshfield, Oreg.	Buffalo, N. Y.	Cottoneva Lumber Co.
130451	K R H L	St. s.	3	2	EL SIGLO.....	4,616	2,900	391.7	48.3	15.8	1901	Newport News, Va.	New York, N. Y.	Southern Pacific Co.
117097	K R H M	St. s.	1	2	South Bay.....	438	279	155.5	35.5	11.3	1901	Tacoma, Wash.	San Francisco, Cal.	E. J. Dodge Co.
81796	K R H N	Sch.	1	4	Wm. F. Garms.....	1,004	972	215.5	40.0	16.0	1901	Everett, Wash.	do	Oison & Mahoney.
77502	K R H P	Sch.	2	5	James W. Paul, jr.	1,808	1,653	250.0	43.0	21.9	1901	Verona, Me.	Portland, Me.	Eleanor W. Clark.
93213	K R H Q	Sch.	2	5	Mary F. Barrett.....	1,833	1,604	241.4	43.3	24.7	1901	Bath, Me.	Bath, Me.	Gardiner G. Deering.
157368	K R H T	St. s.	1	2	DAUNTLESS.....	153	76	102.0	20.7	10.6	1893	Camden, N. J.	Newport News, Va.	Newport News Shipbuilding and Dry Dock Co.
117099	K R H V	Sch.	1	4	Sophie Christenson.	675	570	180.6	38.9	13.4	1901	Port Blakeley, Wash	San Francisco, Cal.	Sudden & Christenson.
141765	K R H W	*Sch.	1	3	Langhorne.....	955	866	195.0	35.0	17.6	1901	Noank, Conn.	Philadelphia, Pa.	Reading Co.
130954	K R J D	St. s.	1	4	E. B. Jackson.....	682	615	182.7	38.5	14.6	1901	Aberdeen, Wash.	San Francisco, Cal.	Henry Wilson.
150925	K R J G	St. s.	2	2	PATHFINDER.....	2,792	1,800	310.5	44.9	22.0	1901	Wilmington, Del.	New York, N. Y.	New York and Porto Rico S. S. Co.
93224	K R J H	St. s.	3	4	SANTA MARIA.....	5,318	3,346	430.0	43.7	33.0	1901	Cleveland, Ohio	do	United S. S. Co.
95988	K R J L	St. s.	1	2	Harold.....	186	93	106.3	24.2	12.5	1889	New London, Conn.	New London, Conn.	Thames Towboat Co.
91477	K R J M	St. s.	1	2	Minnie.....	167	86	106.5	23.5	11.0	1882	Mystic, Conn.	do	Do.
111124	K R J N	St. s.	1	2	R. M. Waterman.....	174	74	91.0	23.5	10.8	1886	New London, Conn.	do	Do.
107718	K R J P	Sch.	3	4	Adelaide Barbour.....	1,336	1,171	184.4	40.6	18.4	1901	Newburyport, Mass.	New York, N. Y.	Wm. E. Tilton.
161192	K R J Q	Sch.	2	4	Kenwood.....	929	797	184.5	37.3	18.6	1901	Boston, Mass.	Boston, Mass.	Ralph C. Emery.
111386	K R J S	Sch.	1	2	Ralph L. Hall.....	125	90	103.6	24.6	10.8	1901	Gloucester, Mass.	Gloucester, Mass.	Frank H. Hall.
100754	K R J T	St. s.	1	0	Islander.....	248	168	119.1	29.0	9.3	1901	Tomkins Cove, N. Y.	New York, N. Y.	Thomas F. White Co.
127597	K R J W	Sch.	1	3	Charles H. Klinck.....	522	444	150.3	35.0	12.6	1901	Noank, Conn.	New London, Conn.	Carlos Barry.
130962	K R L C	St. s.	3	2	EL ALBA.....	4,614	2,977	391.7	48.3	15.8	1901	Newport News, Va.	New York, N. Y.	Southern Pacific Co.
93103	K R L D	Sch.	1	2	Maxine Elliot.....	111	75	95.0	24.0	10.0	1901	Essex, Mass.	Gloucester, Mass.	Gorton-Pew Fisheries Co.
150929	K R L F	St. s.	1	2	Phoenix.....	256	160	126.5	30.5	10.0	1902	Alameda, Cal.	San Francisco, Cal.	Chas. T. Foster.
141769	K R L G	Sch.	1	4	Lizzie M. Parsons.....	655	571	171.9	35.3	13.3	1902	Bath, Me.	Cape Charles, Va.	E. H. Taylor.
81799	K R L M	Sch.	1	4	Wm. Nottingham.....	1,204	1,062	211.7	42.2	16.5	1902	Ballard, Wash.	Seattle, Wash.	Globe Navigation Co.
150930	K R L N	Sch.	3	5	Prescott Palmer.....	2,811	2,307	288.0	46.2	22.2	1902	Bath, Me.	Boston, Mass.	Palmer fleet.
145816	K R L Q	Bkn.	2	4	Thos. P. Emigh.....	1,040	923	211.6	42.2	16.4	1902	Tacoma, Wash.	San Francisco, Cal.	Charles Nelson Co.
127606	K R L S	St. s.	1	0	CALVERT.....	889	604	180.0	40.0	10.3	1902	Philadelphia, Pa.	Baltimore, Md.	Maryland, Delaware & Virginia R. R. Co.
117115	K R L T	St. s.	1	2	Santa Monica.....	497	318	166.0	34.0	12.0	1902	San Francisco, Cal.	San Francisco, Cal.	J. R. Hanly Co.
117116	K R L V	St. s.	3	2	SPOKANE.....	2,279	1,384	270.1	40.1	17.3	1902	do	New York, N. Y.	Pacific Coast Co.
3917	K R L W	*Sch.	1	3	Bethayres.....	955	866	195.0	35.0	17.6	1902	Noank, Conn.	Philadelphia, Pa.	Reading Co.
130963	K R M C	Sch.	1	4	Epada.....	777	686	192.0	40.7	14.2	1902	Fairhaven, Cal.	San Francisco, Cal.	Sudden & Christenson.
111391	K R M D	St. s.	1	2	Unimak.....	288	158	124.8	31.5	9.5	1902	Alameda, Cal.	do	Alaska Packers' Assn.
111392	K R M F	Sch.	1	4	Resolute.....	684	610	182.2	39.5	14.2	1902	Hoquiam, Wash.	do	E. K. Wood Lumber Co.
93230	K R M G	Sch.	1	3	Marion N. Cobb.....	459	360	150.7	34.9	11.8	1902	Rockland, Me.	New York, N. Y.	American Lumber Co.
107724	K R M H	Shp.	2	4	STAR OF LAPLAND.....	3,381	3,006	332.4	45.4	20.1	1902	Bath, Me.	San Francisco, Cal.	Alaska Packers' Assn.
127614	K R M N	Sch.	1	4	Camano.....	730	631	184.7	39.4	14.2	1902	Port Blakeley, Wash.	Port Townsend, Wash.	Puget Sound Commercial Co.
161185	K R M P	Bkn.	1	4	Koko Head.....	1,084	1,011	221.0	42.0	17.0	1902	Oakland, Cal.	San Francisco, Cal.	Koko Head Co.
161196	K R N C	St. s.	4	2	KOREA.....	11,276	5,651	551.7	63.2	21.8	1902	Newport News, Va.	New York, N. Y.	Pacific Mail S. S. Co.
107726	K R N D	Bkn.	1	4	Amazon.....	1,167	1,105	209.0	42.5	19.0	1902	Benicia, Cal.	San Francisco, Cal.	Amazon Co.
77519	K R N L	St. s.	2	2	J. M. GUFFEY.....	2,520	1,593	292.2	40.2	23.5	1902	Camden, N. J.	Port Arthur, Tex.	Gulf Refining Co.
161199	K R N Q	St. s.	1	2	KANAWHA.....	2,182	1,906	243.5	43.4	23.5	1902	Port Huron, Mich.	Belfast, Me.	American Shipping Co.
130961	K R N S	St. s.	3	2	NEVADAN.....	4,408	2,824	360.0	46.2	24.6	1902	Camden, N. J.	New York, N. Y.	American - Hawaiian S. S. Co.
117125	K R N T	St. s.	3	2	ANCON.....	9,606	6,195	489.5	58.0	28.9	1902	Sparrow Point, Md.	do	Panama R. R. Co.
107736	K R N V	St. s.	3	2	ALASKAN.....	8,671	5,621	470.1	57.2	31.5	1902	San Francisco, Cal.	do	American - Hawaiian S. S. Co.
127633	K R N W	*Sch.	1	4	Cienfuegos.....	1,915	1,757	271.4	46.2	19.3	1902	Bath, Me.	Fall River, Mass.	Staples Transportation Co.
127634	K R P C	Sch.	2	5	Cora F. Cressy.....	2,499	2,089	273.0	45.4	27.9	1902	do	Bath, Me.	Samuel R. Percy.
150933	K R P D	St. s.	1	2	Prentiss.....	406	267	144.0	34.5	11.5	1902	Oakland, Cal.	San Francisco, Cal.	Pacific Lumber Transportation Co.
150940	K R P G	Sch.	1	4	Polaris.....	790	717	195.1	40.0	15.6	1902	Marshfield, Oreg.	do	Pacific Shipping Co.
96609	K R P H	*Sch.	1	4	Herndon.....	1,763	1,651	252.0	43.0	20.0	1902	Noank, Conn.	Philadelphia, Pa.	Reading Co.
161216	K R P J	Sch.	1	2	Kineo.....	119	83	96.0	24.0	10.6	1902	Gloucester Mass.	Gloucester, Mass.	Gorton-Pew Fisheries Co.
93255	K R P L	St. s.	3	4	SANTA RITA.....	5,273	3,862	430.0	43.7	33.0	1902	Cleveland, Ohio.	New York, N. Y.	United S. S. Co.
3928	K R P M	St. s.	1	3	Brazos.....	226	190	131.5	26.5	8.6	1902	Baltimore, Md.	Tampa, Fla.	Gillett Lumber and Transportation Co.

## SEAGOING VESSELS, ARRANGED IN THE ORDER OF SIGNAL LETTERS—Continued.

[Steel vessels in SMALL CAPITALS, iron vessels in *italics*.]

Official No.	Signal letters.	Rig.	Decks.	Masts.	Name of vessel.	Gross tonnage.	Net tonnage.	Length.	Breadth.	Depth.	When built.	Where built.	Home port (where permanent document issues).	Name of managing or principal owner.
								Feet.	Feet.	Feet.				
130966	K. R. P. N.	St. p.	1	2	Nantasket.....	739	436	188.9	34.0	10.7	1902	Chelsea, Mass.....	Boston, Mass. ....	Nantasket Beach Steamboat Co.
127640	K. R. P. Q.	St. s.	4	2	CITY OF MEMPHIS.⊙	5,252	3,931	377.5	49.0	15.8	1902	Chester, Pa.....	Savannah, Ga. ....	Ocean S. S. Co.
155437	K. R. P. T.	St. s.	1	2	Olympic.....	688	454	185.7	38.0	13.4	1901	Hoquiam, Wash....	San Francisco, Cal.	E. K. Wood Lumber Co.
96611	K. R. P. V.	St. s.	1	2	Hermosa.....⊙	483	334	139.0	28.0	11.5	1902	Wilmington, Cal....	Los Angeles, Cal....	Wilmington Transportation Co.
111405	K. R. P. W.	St. s.	1	2	REDONDO.....⊙	679	462	188.0	38.0	11.5	1902	Toledo, Ohio.....	St. Paul, Minn.....	Inter-Ocean Transportation Co.
96614	K. R. Q. C.	Sch.	1	5	H. K. Hall.....	1,237	1,105	225.4	42.4	18.1	1902	Port Blakeley, Wash	San Francisco, Cal.	George E. Billings.
93264	K. R. Q. P.	Bkn.	1	4	Makaweli.....	899	821	194.0	39.5	17.5	1902	Oakland, Cal.....	do	Makaweli Co.
96621	K. R. Q. T.	Bk.	2	3	STAR OF HOLLAND	2,131	1,987	284.7	39.7	23.5	1885	Belfast, Ireland....	do	Alaska Packers' Assn.
150948	K. R. Q. V.	St. s.	1	2	Pilot.....	193	131	115.1	23.6	13.3	1880	Wilmington, Del....	Baltimore, Md.....	Association Maryland Pilots.
117120	K. R. Q. W.	Ga. s.	1	2	Saladin.....	137	89	108.0	25.3	11.2	1902	Essex, Mass.....	Gloucester, Mass....	Cunningham & Thompson Co.
161208	K. R. S. C.	St. s.	4	4	KROONLAND.....	12,760	7,927	560.0	60.2	21.2	1902	Philadelphia, Pa....	New York, N. Y....	International Mercantile Marine Co.
20637	K. R. S. H.	St. s.	1	0	MONTAUK.....⊙	641	436	193.0	30.1	11.2	1902	Baltimore, Md.....	do	Montauk Stbt. Co.
93272	K. R. S. M.	Sch.	1	4	Melrose.....	615	542	175.4	37.9	13.9	1902	Hoquiam, Wash....	San Francisco, Cal.	Coast Shipping Co.
77536	K. R. S. N.	St. s.	4	2	J. L. LUCKENBACH.	4,920	3,192	428.9	47.7	18.3	1886	Glasgow, Scot.....	New York, N. Y....	Edgar F. Luckenbach.
121223	K. R. S. P.	Sch.	1	3	Fairfield.....	564	478	159.8	35.4	13.5	1902	Bath, Me.....	do	M. P. Smith & Sons Co.
157662	K. R. S. Q.	St. s.	1	2	DOBOTHY.....	2,214	1,629	284.2	42.2	19.3	1886	West Hartlepool, Eng.	do	A. H. Bull S. S. Co.
145934	K. R. S. V.	St. s.	3	2	CRISTOBAL.....⊙	9,606	6,195	489.5	58.0	28.9	1902	Sparrow Point, Md.	do	Panama R. R. Co.
150957	K. R. T. B.	Sch.	2	4	Perry Setzer.....	1,392	1,268	216.1	42.0	17.8	1902	Bridgeport, Conn..	Bridgeport, Conn..	Mark W. Blake.
111417	K. R. T. C.	St. s.	1	2	ROMA.....⊙	2,939	2,164	308.9	40.9	20.8	1889	Sunderland, Eng...	New York, N. Y....	Union S. S. Co.
130977	K. R. T. F.	St. s.	3	2	NEBRASKAN.....	4,408	2,824	360.0	46.2	24.6	1902	Camden, N. J.....	do	American - Hawaiian S. S. Co.
81825	K. R. T. G.	Sch.	1	3	Wm. Thos. Moore..	291	261	134.3	28.8	10.1	1902	Bethel, Del.....	Seaford, Del.....	Oriando V. Wooten.
107774	K. R. T. L.	Sch.	1	3	Alice Lord.....	373	291	134.1	32.0	10.3	1902	Millbridge, Me....	Bangor, Me.....	Henry Lord.
155444	K. R. T. M.	Sch.	1	3	Oakland.....	418	383	148.0	35.6	9.5	1902	San Francisco, Cal.	Portland, Ore.....	F. W. Carey.
121230	K. R. T. S.	Bkn.	1	4	Fullerton.....	1,554	1,494	235.0	42.5	19.5	1902	Alameda, Cal.....	San Francisco, Cal.	Max Dyer.
130979	K. R. T. V.	St. s.	1	0	Norumbega.....	304	142	146.0	28.6	10.1	1902	Bath, Me.....	Portland, Me.....	Maine Cen. R. R. Co.
77542	K. R. V. C.	St. s.	1	0	JOHN A. HUGHES..	157	107	90.0	20.5	10.8	1902	Camden, N. J.....	Philadelphia, Pa....	A. S. Hughes Transp. & Towing Co.
81832	K. R. V. D.	Sch.	1	4	Willis A. Holden..	1,188	1,040	210.8	42.2	16.3	1902	Ballard, Wash....	Seattle, Wash....	Globe Navigation Co.
127676	K. R. V. G.	Sch.	1	4	Caroline.....	511	434	163.1	38.0	11.6	1902	Port Blakeley, Wash	San Francisco, Cal.	Joseph Knowland.
93294	K. R. V. H.	Sch.	1	4	M. Turner.....	816	763	185.0	42.2	15.0	1902	Benicia, Cal.....	do	M. Turner Co.
107786	K. R. V. L.	Sch.	1	4	Andy Mahony.....	566	495	164.8	37.6	13.1	1902	Aberdeen, Wash....	do	Olsen & Mahony.
111419	K. R. V. P.	Sch.	1	3	Ruby.....	345	306	132.0	34.0	9.0	1902	Alameda, Cal.....	do	Sudden & Christman.
77549	K. R. V. Q.	Sch.	1	4	J. H. Lunsmann..	1,090	902	215.6	40.8	17.6	1902	Everett, Wash....	do	Sanders & Kirshman.
81834	K. R. V. T.	Sch.	1	3	William Bisbee....	309	206	133.1	31.2	9.3	1902	Rockland, Me.....	Rockland, Me.....	I. L. Snow & Co.
161217	K. R. W. C.	St. s.	1	2	KINGFISHER.....⊙	263	141	130.0	24.0	14.5	1902	San Francisco, Cal.	Portland, Me.....	New England Fish Co.
127682	K. R. W. F.	St. s.	1	0	EUGENE F. MORAN.	164	111	91.0	22.0	9.4	1902	Philadelphia, Pa....	New York, N. Y....	Moran Towing and Transp. Co.
117179	K. R. W. G.	St. s.	4	2	SIBERIA.....⊙	11,284	5,655	551.7	63.2	21.8	1902	Newport News, Va..	do	Pacific Mail S. S. Co.
137018	K. R. W. H.	Sch.	1	4	Edward R. West....	835	762	196.0	40.0	14.5	1902	Aberdeen, Wash....	San Francisco, Cal.	Slade Shipping Co.
25351	K. R. W. J.	St. p.	2	0	UNCATENA.....	652	370	178.0	31.0	12.0	1902	Wilmington, Del....	New Bedford, Mass.	N. B., M. V. and Nantucket Stbt. Co.
117180	K. R. W. M.	Sch.	1	4	Samuel P. Bowers..	626	526	173.7	36.2	13.4	1902	Bath, Me.....	New York, N. Y....	Charles S. Hirsch & Co.
93306	K. R. W. Q.	Sch.	1	3	Madeleine.....	463	394	147.0	34.8	12.1	1902	Phippsburg, Me....	do	W. C. Reid.
3940	K. R. W. T.	Sch.	1	4	Blakely.....	751	630	183.1	39.0	14.2	1902	Port Blakeley, Wash	San Francisco, Cal.	Port Blakeley Mill Co.
121238	K. S. B. C.	St. s.	4	4	FINLAND.....	12,760	7,927	560.0	60.2	21.2	1902	Philadelphia, Pa....	New York, N. Y....	International Mercantile Marine Co.
121239	K. S. B. F.	Sch.	1	3	Frank W. Benedict.	534	434	155.6	35.3	12.7	1902	Bath, Me.....	New Haven, Conn..	Benedict-Manson Marine Co.
145944	K. S. B. G.	St. s.	3	2	TEXAN.....	8,615	5,636	471.0	57.2	31.8	1902	Camden, N. J.....	New York, N. Y....	American - Hawaiian S. S. Co.
117184	K. S. B. H.	St. s.	1	2	SEA ROVER.....⊙	199	116	121.0	24.5	15.0	1902	San Francisco, Cal.	San Francisco, Cal.	Ship Owners and Merchants' Tugboat Co.
107794	K. S. B. J.	Sch.	1	4	Alert.....	623	548	174.5	37.9	13.9	1902	Hoquiam, Wash....	do	E. K. Wood Lumber Co.
127693	K. S. B. L.	St. s.	1	2	CHEEKTOWAGA....	331	166	126.3	24.7	15.3	1902	Port Richmond, N. Y.	Perth Amboy, N. J.	Lehigh Valley Transportation Co.
96646	K. S. B. M.	St. s.	1	0	JULIA C. MORAN....	164	111	91.0	22.0	9.4	1902	Philadelphia, Pa....	New York, N. Y....	Moran Towing and Transp. Co.
141698	K. S. B. P.	*Sch.	1	3	S. O. Co. No. 91....⊙	2,019	1,851	246.6	42.0	21.2	1900	West Superior, Wis.	San Francisco, Cal.	Standard Oil Co.
107795	K. S. B. Q.	Sch.	1	3	Advance.....	281	265	139.8	34.4	9.4	1902	Parkersburg, Ore..	do	F. P. Doe.
121243	K. S. B. R.	Sch.	1	4	Fred A. Davenport.	746	634	173.3	36.5	13.9	1902	Bath, Me.....	Philadelphia, Pa....	Wm. L. Blake.
145947	K. S. B. T.	St. s.	1	2	TOLEDO.....⊙	2,277	1,868	250.3	42.0	25.5	1902	Toledo, Ohio.....	do	Sun Co.
127695	K. S. B. V.	*Sch.	1	3	Charles K. Nichola..	820	772	203.6	35.5	13.2	1902	Bath, Me.....	Wilmington, Del....	Hudson Transportation Co.
127697	K. S. C. D.	St. s.	1	2	Concord.....	248	149	123.0	26.5	9.8	1902	Boston, Mass.....	Boston, Mass.....	Boston-Ilo Ilo Co.
117188	K. S. C. F.	Sch.	2	4	Samuel W. Hathaway.	1,038	906	206.5	38.3	18.4	1902	Brewer, Me.....	do	Crowell & Thurlow.
137031	K. S. C. G.	Sch.	2	4	Edgar W. Murdock.	1,451	1,215	217.3	42.7	19.9	1902	Rockport, Me.....	Rockport, Me.....	Carlton, Norwood & Co.



## SEAGOING VESSELS, ARRANGED IN THE ORDER OF SIGNAL LETTERS—Continued.

[Steel vessels in SMALL CAPITALS, iron vessels in *italics*.]

Official No.	Signal letters.	Rig.	Decks.	Masts.	Name of vessel.	Gross tonnage.	Net tonnage.	Length.	Breadth.	Depth.	When built.	Where built.	Home port (where permanent document issues).	Name of managing or principal owner.
								<i>Feet.</i>	<i>Feet.</i>	<i>Feet.</i>				
117190	K. S. C. J.	Sch.	1	4	Alice L. Pendleton..	696	567	200.5	36.2	13.0	1902	Newcastle, Me.....	New York, N. Y. ...	Fields S. Pendleton.
117195	K. S. C. L.	*Sch.	1	4	S. O. Co. No. 93 ...	2,473	1,857	280.1	45.4	23.4	1902	Bath, Me.....	San Francisco, Cal.	Standard Oil Co.
117196	K. S. C. M.	Sch.	1	4	Salem.....	767	696	195.0	41.0	15.0	1902	San Francisco, Cal.	do.....	J. R. Hanfly.
3945	K. S. C. N.	Sch.	2	4	Brina P. Pendleton	933	821	192.6	38.0	19.0	1902	Belfast, Me.....	New York, N. Y. ...	Fields S. Pendleton.
77555	K. S. C. P.	St. s.	2	2	<i>Julia Luckenbach</i> ⊙	3,100	1,977	313.1	39.4	29.9	1882	Rotterdam, Holland	do.....	Edgar F. Luckenbach.
111430	K. S. C. Q.	St. p.	1	2	Ransom B. Fuller...	2,329	1,617	317.5	40.1	14.0	1902	Bath, Me.....	Boston, Mass.....	Eastern S. S. Corpora- tion.
137038	K. S. C. T.	*Sch.	1	3	Emille.....	1,069	939	216.5	35.2	18.3	1902	do.....	do.....	New England Coal & Coke Co.
161928	K. S. C. V.	Sch.	1	3	Victor C. Records...	293	263	136.5	28.3	9.7	1902	Sharptown, Md.....	Seaford, Del.....	D. J. Fooks.
130992	K. S. C. W.	St. s.	2	2	New Jersey.....	478	248	148.7	29.4	17.3	1902	Tottenville, N. Y...	New York, N. Y. ...	United New York and Sandy Hook Pilots' Association.
81843	K. S. D. B.	Sch.	1	4	Wilbert L. Smith...	948	710	184.0	40.5	14.2	1902	Ballard, Wash.....	Pt. Townsend, Wash	Globe Navigation Co.
117118	K. S. D. C.	Sch.	1	2	Smuggler.....	119	91	103.6	24.2	10.6	1902	Essex, Mass.....	Gloucester, Mass...	Gorton-Pew Fisheries Co.
107807	K. S. D. F.	St. s.	1	2	Aurelia.....	424	233	162.9	34.5	11.6	1902	Prosper, Oreg.....	San Francisco, Cal.	Frank W. Trower.
150973	K. S. D. J.	Bkn.	1	4	Puako.....	1,084	1,011	221.0	42.0	17.0	1902	Oakland, Cal.....	do.....	Puako Co.
161929	K. S. D. L.	Sch.	1	4	Virginia.....	585	541	170.0	36.8	12.8	1902	Alameda, Cal.....	do.....	Virginia Co.
127715	K. S. D. M.	Sch.	1	4	Cecilia Sudden.....	643	545	172.0	38.3	13.2	1902	Fairhaven, Wash...	do.....	Sudden & Christenson.
96657	K. S. D. N.	Ga. s.	1	1	Humphrey Toomey...	167	162	105.5	28.5	7.6	1902	Solomons, Md.....	New York, N. Y. ...	Lewis W. Blix.
96658	K. S. D. T.	St. s.	3	2	HURON.....	3,318	2,590	291.2	43.1	20.6	1902	Philadelphia, Pa...	do.....	Clyde S. S. Co.
146954	K. S. D. V.	Sch.	1	4	Taurus.....	551	514	161.1	40.0	13.4	1902	Marshfield, Oreg...	San Francisco, Cal.	Pacific Ship Building Co.
96659	K. S. F. B.	Bkn.	1	4	HAWAII.....	1,085	923	195.7	42.3	17.9	1900	Dumbarton, Scot...	do.....	Hawaii Co.
127718	K. S. F. D.	St. s.	1	2	Centralla.....	487	234	160.5	36.0	12.5	1902	Alameda, Cal.....	do.....	Centralla Co.
96660	K. S. F. G.	St. s.	1	2	HONEYBROOK.....	373	253	126.2	28.0	15.2	1902	Philadelphia, Pa...	New York, N. Y. ...	Lehigh & Wilkes-Barre Coal Co.
107814	K. S. F. H.	Sch.	2	6	Addie M. Lawrence.	2,807	2,195	292.4	48.3	22.2	1902	Bath, Me.....	Portland, Me.....	Eleazer W. Clark.
93343	K. S. F. J.	Sch.	1	4	Mabel Gale.....	762	619	183.5	39.4	15.0	1902	Port Blakeley, Wash	San Francisco, Cal.	Mabel Gale Co.
117219	K. S. F. L.	St. s.	1	0	S. O. Co. No. 14.....	164	111	91.0	22.0	9.4	1902	Philadelphia, Pa...	New York, N. Y. ...	Standard Oil Co.
117220	K. S. F. M.	St. s.	1	0	S. O. Co. No. 15.....	164	111	91.0	22.0	9.4	1903	do.....	do.....	do.
93345	K. S. F. P.	St. s.	3	4	KANSAN.....	7,913	5,131	490.0	58.3	24.0	1902	Camden, N. J.....	do.....	American-Hawaiian S. S. Co.
96661	K. S. F. Q.	Sch.	1	4	Hope Sherwood.....	686	522	172.8	36.6	14.0	1903	Bath, Me.....	Stonington, Conn	Atlantic Shipping Co.
121261	K. S. F. T.	Sch.	1	2	Fannie A. Smith....	122	87	103.5	24.4	10.8	1903	Essex, Mass.....	Gloucester, Mass...	Gorton-Pew Fisheries Co.
86656	K. S. F. W.	St. s.	1	2	GULFPORT.....	224	152	102.0	24.0	11.7	1903	Philadelphia, Pa...	Gulfport, Miss.....	J. T. Jones.
157883	K. S. G. D.	St. s.	1	2	Defiance.....	154	104	107.0	22.5	10.7	1903	Baltimore, Md.....	Baltimore, Md.....	P. Dougherty Co.
3956	K. S. G. F.	*Sch.	2	3	Wabash.....	1,186	1,044	185.9	36.8	23.4	1856	Damariscotta, Me...	do.....	American Towing and Lightering Co.
117224	K. S. G. H.	St. s.	1	0	S. O. Co. No. 12.....	158	107	90.0	20.5	11.0	1903	Camden, N. J.....	do.....	Standard Oil Co.
107823	K. S. G. M.	St. s.	3	2	ARIZONAN.....	8,671	5,621	470.1	57.2	31.5	1903	San Francisco, Cal.	New York, N. Y. ...	American - Hawaiian S. S. Co.
93355	K. S. G. N.	St. s.	4	2	MONROE.....	4,704	2,896	345.9	46.2	18.0	1903	Newport News, Va...	do.....	Old Dominion S. S. Co.
81853	K. S. G. V.	Sch.	1	3	William Booth.....	545	435	170.0	36.0	12.8	1903	Mystic, Conn.....	New London, Conn.	Carlos Barry.
107828	K. S. G. W.	St. s.	1	1	Amackassin.....	266	181	121.0	30.6	9.9	1902	Tomkins Cove, N. Y.	New York, N. Y. ...	New York and Hast- ings Steamboat Co.
121259	K. S. H. C.	St. s.	1	3	FRANCIS H. LEG- GETT. ⊙	1,606	975	241.5	41.2	14.8	1903	Newport News, Va...	San Francisco, Cal.	Hicks - Hauptman Trans. Co.
77572	K. S. H. D.	Bkn.	1	4	John C. Meyer.....	932	794	200.0	40.0	15.4	1902	Tacoma, Wash.....	do.....	Sudden & Christenson.
141847	K. S. H. J.	St. s.	1	0	L. Y. Schermerhorn	174	118	98.3	22.7	11.4	1903	Camden, N. J.....	Philadelphia, Pa...	American Dredging Co.
86663	K. S. H. L.	Sch.	2	5	Gardiner G. Deering	1,982	1,714	251.6	44.4	25.1	1903	Bath, Me.....	Bath, Me.....	Gardiner G. Deering.
86665	K. S. H. M.	Sch.	1	5	George E. Billings..	1,260	1,103	224.0	42.4	18.3	1903	Port Blakeley, Wash	San Francisco, Cal.	George E. Billings.
137061	K. S. H. N.	Sch.	1	3	Edward R. Baird, jr.	279	238	132.0	28.3	9.8	1903	Bethel, Del.....	Seaford, Del.....	Daniel J. Fooks.
121260	K. S. H. P.	Sch.	2	4	Florence M. Penley..	1,154	937	195.5	40.9	20.6	1903	Bath, Me.....	Bath, Me.....	Percy & Small.
111453	K. S. H. V.	St. s.	1	0	ROSELLE.....	220	149	98.0	24.5	13.8	1903	Philadelphia, Pa...	New York, N. Y. ...	Central R. R. Co. of N. J.
157690	K. S. J. C.	Sch.	1	3	Doris.....	382	310	142.4	35.2	10.0	1903	Phippsburg, Me...	Gulfport, Miss.....	J. C. Peterson.
93369	K. S. J. F.	St. s.	3	4	VIRGINIAN.....	7,914	5,077	491.5	58.2	24.4	1903	Sparrow Point, Md.	New York, N. Y. ...	American - Hawaiian S. S. Co.
81862	K. S. J. L.	St. s.	1	2	WHITTIER.....	1,295	798	240.0	32.0	17.5	1903	San Francisco, Cal.	San Francisco, Cal.	Max Dyer.
86669	K. S. J. M.	Sch.	1	2	Grissold I. Keeney..	100	63	90.0	25.0	9.8	1903	Essex, Mass.....	New York, N. Y. ...	Wallace & Keeney Co.
127743	K. S. J. N.	St. s.	3	2	COL. E. L. DRAKE. ⊙	4,205	3,307	360.0	50.0	21.5	1903	Philadelphia, Pa...	San Francisco, Cal.	Standard Oil Co.
117240	K. S. J. Q.	St. s.	1	2	S. N. PARENT.....	1,640	987	241.0	41.1	18.8	1903	Wyandotte, Mich...	Duluth, Minn.....	Great Lakes & St. Law- rence Transpnt. Co.
117241	K. S. J. W.	St. s.	1	2	Samson.....	328	223	116.0	32.5	7.5	1903	West Seattle, Wash.	Pt. Townsend, Wash	Inland Navigation Co.
121266	K. S. L. B.	Sch.	2	4	Frederic A. Duggan.	1,137	981	195.5	39.4	18.2	1903	Bath, Me.....	New York, N. Y. ...	S. K. J. Thompson.
141861	K. S. L. C.	St. s.	2	3	LIGONIER.....	3,737	2,396	352.5	46.4	26.2	1903	Camden, N. J.....	Port Arthur, Tex...	Gulf Refining Co.
127750	K. S. L. D.	St. s.	4	2	CITY OF MACON. ⊙	5,311	3,996	377.5	49.0	15.8	1903	Chester, Pa.....	Savannah, Ga...	Ocean S. S. Co.
161227	K. S. L. F.	Sch.	2	5	KINEO.....	2,128	1,867	259.5	45.3	22.9	1903	Bath, Me.....	Bath, Me.....	Wm. D. Sewall.
96683	K. S. L. J.	Bkn.	2	3	<i>Andromeda</i> .....	1,243	1,133	208.0	34.6	22.8	1862	Liverpool, Eng...	San Francisco, Cal.	James Tyson.
96683	K. S. L. P.	*Sch.	1	4	Hattie.....	1,286	1,163	208.3	39.0	17.3	1903	Bath, Me.....	Boston, Mass.....	New England Coal & Coke Co.
117254	K. S. L. R.	*Sch.	1	3	SHENANGO.....	2,365	1,824	298.0	44.8	21.9	1903	do.....	Port Arthur, Tex...	Gulf Refining Co.
157695	K. S. L. V.	Sch.	3	5	Dorothy Palmer.....	2,872	2,315	294.6	46.2	22.8	1903	Waldoboro, Me...	Boston, Mass.....	Palmer fleet.

## SEAGOING VESSELS, ARRANGED IN THE ORDER OF SIGNAL LETTERS—Continued.

[Steel vessels in SMALL CAPITALS, iron vessels in *italics*.]

Official No.	Signal letters.	Rig.	Decks.	Masts.	Name of vessel.	Gross tonnage.	Net tonnage.	Length.	Breadth.	Depth.	When built.	Where built.	Home port (where permanent document issues).	Name of managing or principal owner.
								Feet.	Feet.	Feet.				
93378	K. S. M. B.	St. s.	1	0	MONTCLAIR.....	130	88	80.0	21.6	11.4	1903	Camden, N. J.	New York, N. Y.	D. L. & W. R. R. Co.
141868	K. S. M. C.	*Sch.	1	4	Liberty.....	1,587	1,441	246.2	43.3	19.3	1903	Bath, Me.	do.	Chas. E. McWilliams.
96684	K. S. M. G.	St. s.	1	1	Huntington.....	345	216	120.4	28.0	9.8	1903	Noank, Conn.	do.	Huntington, Norwalk & Bridgeport Steam Ferry Co.
141870	K. S. M. L.	St. s.	2	3	LARIMER.....	3,737	2,396	352.5	46.4	26.2	1903	Camden, N. J.	Port Arthur, Tex.	Gulf Refining Co.
86679	K. S. M. P.	Sch.	1	4	George W. Elzey, Jr.	690	577	183.7	37.2	13.0	1903	Bath, Me.	Seaford, Del.	George W. Elzey.
77588	K. S. M. Q.	Sch.	2	4	John B. Biemiller...	1,077	858	198.3	38.2	21.8	1903	do.	Bath, Me.	Carl K. Crosby.
93395	K. S. M. W.	St. s.	1	2	Monhogan.....	387	212	128.0	26.7	11.2	1903	Rockland, Me.	Boston, Mass.	Eastern S. S. Corporation.
127768	K. S. N. B.	St. s.	3	2	CALVIN AUSTIN.....	3,826	2,853	298.9	60.8	17.8	1903	Wilmington, Del.	do.	Do.
200226	K. S. N. D.	Sch.	1	2	Mary F. Curtis.....	121	85	101.3	24.0	11.2	1903	Essex, Mass.	Gloucester, Mass.	Gorton-Pew Fisheries Co.
77587	K. S. N. F.	St. s.	1	2	JOHN SHARPLES.....	1,614	919	255.0	41.0	18.0	1903	West Superior, Wis.	Port Huron, Mich.	Reld Wrecking Co.
96692	K. S. N. H.	St. s.	1	2	H. G. DALTON.....	1,614	919	255.0	41.0	18.0	1903	do.	Duluth, Minn.	Great Lakes & St. Lawrence Transp. Co.
111474	K. S. N. L.	St. p.	1	0	Ramona.....	575	362	118.0	29.0	12.2	1903	Alameda, Cal.	San Diego, Cal.	San Diego & Coronado Ferry Co.
200023	K. S. N. R.	St. s.	1	0	Reliance.....	251	122	109.8	30.5	10.1	1903	Bath, Me.	Portland, Me.	Charles E. Rowe.
200091	K. S. P. C.	St. s.	1	2	ALBERT M. MARSHALL	1,640	987	241.0	41.1	18.8	1903	Wyandotte, Mich.	Duluth, Minn.	Great Lakes & St. Lawrence Transp. Co.
200095	K. S. P. D.	Sch.	1	3	Emma S. Lord.....	374	300	139.8	32.2	10.5	1903	Millbridge, Me.	Bangor, Me.	Henry Lord.
200129	K. S. P. G.	St. s.	1	2	SAN GABRIEL.....	484	312	158.0	33.6	11.0	1903	Alameda, Cal.	Los Angeles, Cal.	Kerckhoff, Cuzner Mill & Lumber Co.
200146	K. S. P. J.	*Sch.	2	4	S. O. Co. No. 92.....	3,248	3,044	302.4	43.3	28.6	1903	Port Richmond, N. Y.	New York, N. Y.	Standard Oil Co.
200196	K. S. P. T.	Sch.	1	3	Phillips M. Brooks...	243	243	132.5	28.2	10.1	1903	Madison, Md.	Crisfield, Md.	Jos. W. Brooks, jr.
200181	K. S. P. V.	St. s.	1	2	A. D. DAVIDSON.....	1,640	987	241.0	41.1	18.8	1903	Wyandotte, Mich.	Duluth, Minn.	Great Lakes & St. Lawrence Transp. Co.
200201	K. S. P. W.	Sch.	2	5	Elizabeth Palmer...	3,065	2,448	300.4	48.3	28.3	1903	Bath, Me.	Boston, Mass.	Palmer fleet.
200202	K. S. Q. B.	Sch.	1	3	Georgia D. Jenkins...	471	398	149.6	34.3	11.8	1903	Phillipsburg, Me.	New York, N. Y.	W. C. Reid.
200229	K. S. Q. D.	Sch.	1	3	Sausalito.....	367	326	142.5	35.0	10.0	1903	San Francisco, Cal.	Portland, Oreg.	F. W. Carey.
200233	K. S. Q. F.	Sch.	1	3	Frank Huckins.....	545	457	152.8	35.8	13.2	1903	Bath, Me.	New York, N. Y.	Bernard L. Tim.
200259	K. S. Q. J.	Sch.	2	4	Elizabeth T. Doyle...	781	660	174.3	36.0	18.4	1903	Boston, Mass.	Providence, R. I.	John J. Shanley.
200265	K. S. Q. L.	St. s.	1	4	Alex. T. Brown.....	788	654	180.9	40.2	14.4	1903	Ballard, Wash.	Pt. Townsend, Wash.	Globe Navigation Co.
200272	K. S. Q. M.	St. s.	1	2	Paul Jones.....	945	545	189.3	39.3	20.1	1903	New London, Conn.	New London, Conn.	Thames Towboat Co.
200273	K. S. Q. N.	*Sch.	1	3	J. Carlton Hudson...	880	823	198.5	36.4	14.6	1903	Bath, Me.	Wilmington, Del.	Hudson Transportation Co.
130696	K. S. Q. P.	St. s.	3	0	NEWPORT NEWS.....	1,535	1,043	260.0	46.0	14.1	1895	Newport News, Va.	Washington, D. C.	Norfolk and Washington Stbt. Co.
200282	K. S. Q. R.	St. s.	1	2	Pomo.....	368	235	130.5	32.6	10.7	1903	Fairhaven, Cal.	San Francisco, Cal.	Albion River S. & Co.
200413	K. S. R. F.	Sch.	1	3	E. Marie Brown.....	456	378	152.9	35.6	11.5	1903	Thomaston, Me.	Thomaston, Me.	George Elliot.
200416	K. S. R. G.	Sch.	1	4	Robert H. McCurdy...	735	602	178.0	37.2	13.0	1903	Rockland, Me.	Boston, Mass.	Lewis K. Thurlow.
200426	K. S. R. H.	*Sch.	1	3	Annie.....	1,098	989	221.0	35.5	18.1	1903	Bath, Me.	do.	New England Coal & Coke Co.
200427	K. S. R. J.	Sch.	2	4	Eleanor F. Bartram...	1,114	920	202.4	38.8	18.9	1903	East Boothbay, Me.	do.	William H. Randall.
200428	K. S. R. L.	Sch.	2	6	DELAWARE SUN.....	3,708	3,470	316.0	48.0	28.9	1903	Quincy, Mass.	Philadelphia, Pa.	Sun Co.
200439	K. S. R. N.	St. s.	1	2	ASTRAL.....	616	418	157.0	30.0	16.5	1903	Philadelphia, Pa.	New York, N. Y.	Standard Oil Co.
200448	K. S. R. Q.	St. s.	1	0	CRISFIELD.....	236	160	110.5	24.1	12.6	1903	Sparrow Point, Md.	Philadelphia, Pa.	N. Y., Phila. & Norfolk R. R. Co.
200465	K. S. R. T.	St. s.	1	2	DAUNTLESS.....	269	144	121.5	24.5	15.0	1903	San Francisco, Cal.	San Francisco, Cal.	J. D. Sprckels & Bro. Co.
200468	K. S. R. V.	St. s.	3	2	SAN JACINTO.....	6,099	3,870	380.0	53.0	24.7	1903	Chester, Pa.	New York, N. Y.	Mallory S. S. Co.
200470	K. S. R. W.	Sch.	2	4	Horace A. Stone.....	1,376	1,237	208.5	38.6	20.7	1903	Brewer, Me.	Boston, Mass.	Lewis K. Thurlow.
200471	K. S. T. B.	St. s.	2	2	LEWIS LUCKEN BACH	3,905	2,574	355.0	48.0	28.0	1903	Camden, N. J.	New York, N. Y.	Edgar F. Luckenbach.
200473	K. S. T. C.	Sch.	1	3	Richard Linthicum...	191	191	121.5	24.8	9.0	1903	Church Creek, Md.	Baltimore, Md.	Thomas B. Webster.
200478	K. S. T. D.	St. s.	1	1	WILLIAM M. WADLEY	154	104	89.7	21.5	10.5	1903	Chester, Pa.	New York, N. Y.	Ocean S. S. Co.
200493	K. S. T. H.	St. s.	5	4	MONGOLIA.....	13,638	8,750	600.0	65.3	23.1	1903	Camden, N. J.	do.	Pacific Mail S. S. Co.
200501	K. S. T. J.	Sch.	1	3	Fred W. Ayer.....	387	314	142.5	35.3	10.1	1903	Phillipsburg, Me.	Bangor, Me.	F. W. Ayer.
200505	K. S. T. L.	Sch.	1	4	Sallabury.....	597	485	167.7	35.8	12.3	1903	Bath, Me.	Crisfield, Md.	Walter B. Miller.
200530	K. S. T. N.	St. s.	3	4	MISSOURIAN.....	7,914	5,077	491.5	58.2	24.4	1903	Sparrow Point, Md.	New York, N. Y.	American-Hawaiian S. S. Co.
201073	K. S. T. P.	St. s.	2	2	Jefferson.....	1,615	895	207.0	40.0	22.7	1904	Tacoma, Wash.	Pt. Townsend, Wash.	Alaska S. S. Co.
200554	K. S. T. Q.	St. s.	1	2	Elizabeth.....	303	284	142.0	35.8	9.9	1903	San Francisco, Cal.	San Francisco, Cal.	Emil T. Kruse.
200557	K. S. T. R.	St. s.	1	0	JOHN F. LEWIS.....	157	107	90.0	20.5	10.8	1904	Camden, N. J.	Philadelphia, Pa.	James E. Hughes.
200572	K. S. T. V.	Sch.	2	4	Henry F. Kreger.....	1,250	991	203.4	40.1	21.8	1903	Bath, Me.	Portland, Me.	Eleazer W. Clark.
200586	K. S. V. B.	St. s.	1	2	WYOMISSING.....	222	151	104.6	24.0	11.8	1904	Philadelphia, Pa.	Philadelphia, Pa.	Reading Co.
200589	K. S. V. D.	Sch.	2	2	Crescent.....	1,443	1,334	240.4	44.0	19.0	1904	Fairhaven, Cal.	San Francisco, Cal.	Crescent Co.
200595	K. S. V. F.	St. s.	2	5	LANSING.....	4,560	3,428	389.4	47.2	27.6	1890	Newcastle, Eng.	New York, N. Y.	Union S. S. Co.
200599	K. S. V. G.	Sch.	2	4	James B. Drake.....	1,153	991	196.3	39.6	18.4	1904	Bath, Me.	Bath, Me.	James B. Drake & Sons.
200624	K. S. V. L.	St. s.	1	2	CONESTOGA.....	617	420	158.0	29.1	17.0	1904	Sparrow Point, Md.	Philadelphia, Pa.	Reading Co.
200628	K. S. V. M.	*Sch.	1	3	Beattie.....	1,117	1,009	221.5	35.5	18.5	1904	Bath, Me.	Boston, Mass.	New England Coal and Coke Co.
200634	K. S. V. P.	Sch.	1	3	George D. Edmunds...	541	438	158.7	35.5	13.6	1904	Mystic, Conn.	do.	Francis G. Boggs.
200640	K. S. V. R.	St. s.	2	2	F. A. Kilburn.....	997	612	201.2	29.7	20.0	1904	Fairhaven, Cal.	San Francisco, Cal.	North Pacific S. S. Co.

## SEAGOING VESSELS, ARRANGED IN THE ORDER OF SIGNAL LETTERS—Continued.

[Steel vessels in SMALL CAPITALS, iron vessels in *italics*.]

Official No.	Signal letters.	Rig.	Decks.	Masts.	Name of vessel.	Gross tonnage.	Net tonnage.	Length.	Breadth.	Depth.	When built.	Where built.	Home port (where permanent document issues).	Name of managing or principal owner.
200647	K. S. V. W.	*Sch.	1	2	<i>Marion</i> .....	693	684	175.1	28.6	18.8	1868	Dundee, Scotland...	New York, N. Y. ....	N. Y., Susquehanna & Western Coal Co.
200662	K. S. W. B.	Sch.	3	4	Edward H. Cole....	1,791	1,395	228.0	43.2	20.7	1904	Rockland, Me. ....	Boston, Mass. ....	Crowell & Thurlow.
200690	K. S. W. C.	St. s.	4	4	MANCHURIA.....	13,638	8,750	600.0	65.3	23.1	1904	Camden, N. J. ....	New York, N. Y. ....	Pacific Mail S. S. Co.
200699	K. S. W. D.	Sch.	2	4	Frontenac.....	1,704	1,457	225.5	43.9	19.8	1904	Bath, Me. ....	Boston, Mass. ....	William Randall.
200698	K. S. W. H.	St. s.	1	2	Westerner.....	601	369	160.6	36.0	12.6	1904	Aberdeen, Wash. ....	New York, N. Y. ....	Olson & Mahony S. S. Co.
200718	K. S. W. J.	Sch.	1	4	Anthony D. Nichols	680	564	172.0	36.6	13.5	1904	Bath, Me. ....	.....do.....	Charles K. Nichols.
140610	K. S. W. L.	Sch.	1	2	Lady Elgin.....	75	45	77.2	21.8	7.8	1883	Boothbay, Me. ....	.....do.....	S. B. Miller & Co.
200725	K. S. W. M.	St. s.	1	2	LIKE LIKE.....	374	214	136.1	30.1	11.5	1904	San Francisco, Cal.	Honolulu, Hawaii ..	Inter-Island Steam Navigation Co.
200761	K. S. W. Q.	St. s.	1	0	TRANSFER NO. 16...	268	182	112.0	26.2	14.0	1904	Philadelphia, Pa. ....	New Haven, Conn. ..	N. Y., New Haven and Hartford R. R. Co.
111334	K. S. W. R.	Sch.	1	2	Ruth E. Pember....	95	58	92.3	22.8	9.7	1901	Tottenville, N. Y. ...	New York, N. Y. ....	John Feeney.
107313	K. S. W. T.	Sch.	1	2	A. S. Caswell.....	72	46	80.8	22.2	8.4	1897	Essex, Mass. ....	.....do.....	Wallace & Kenney Co.
200778	K. T. B. C.	Sch.	2	5	Magnus Manson....	1,751	1,526	223.0	43.2	22.0	1904	Bath, Me. ....	New Haven, Conn. ..	Benedict-Manson Marine Co.
200785	K. T. B. D.	*Sch.	1	3	Norfolk.....	589	558	197.9	30.0	11.8	1904	Elkton, Md. ....	Baltimore, Md. ....	P. Dougherty Co.
200786	K. T. B. F.	*Sch.	1	4	Oley.....	1,780	1,672	256.0	43.0	20.0	1904	Noank, Conn. ....	Philadelphia, Pa. ....	Reading Co.
200789	K. T. B. G.	*Sch.	2	5	S. O. Co. No. 94.....	4,167	3,934	360.5	50.0	27.0	1904	Shooter Island, N. Y.	New York, N. Y. ....	Standard Oil Co.
200793	K. T. B. H.	Sch.	2	5	Singleton Palmer...	2,859	2,357	294.9	45.4	28.2	1904	Waldoboro, Me. ....	Boston, Mass. ....	Palmer fleet.
200799	K. T. B. J.	St. s.	1	0	TRANSFER NO. 17...	268	182	112.0	26.2	14.0	1904	Philadelphia, Pa. ....	New Haven, Conn. ..	N. Y., New Haven and Hartford R. R. Co.
200822	K. T. B. Q.	St. s.	1	1	F. H. Beckwith....	195	118	130.7	22.0	9.3	1904	Pocomoke City, Md.	New London, Conn. ..	Niantic Menhaden Oil and Guano Co.
115959	K. T. B. R.	Sch.	1	2	Sir Knight.....	80	44	79.4	23.0	7.9	1885	Boothbay, Me. ....	New York, N. Y. ....	George W. Lynch.
200840	K. T. B. S.	St. s.	4	2	CITY OF COLUMBUS	5,433	4,111	377.5	49.0	15.8	1904	Chester, Pa. ....	Savannah, Ga. ....	Ocean S. S. Co.
200844	K. T. B. V.	St. s.	1	0	TRANSFER NO. 18...	268	182	112.0	26.2	14.0	1904	Philadelphia, Pa. ....	New Haven, Conn. ..	N. Y., New Haven and Hartford R. R. Co.
200856	K. T. C. B.	St. s.	1	2	NUSHAGAK.....	739	478	175.5	34.0	14.5	1904	Alameda, Cal. ....	San Francisco, Cal.	Alaska Packers' Assn.
200863	K. T. C. D.	Sch.	1	3	Margaret M. Ford..	365	291	132.0	34.5	11.7	1904	Vinal Haven, Me. ....	New York, N. Y. ....	James O. Webster.
200888	K. T. C. L.	St. p.	1	2	Old Colony.....	741	434	184.2	32.5	11.3	1904	Chelsea, Mass. ....	Boston, Mass. ....	Nantasket Beach Steamboat Co.
200905	K. T. C. P.	St. s.	1	0	Imperial.....	160	109	107.5	21.6	11.0	1904	Baltimore, Md. ....	Bath, Me. ....	Knickerbocker Steam Towing Co.
200922	K. T. C. V.	Sch.	1	2	Lucania.....	147	104	108.9	25.0	11.8	1904	Gloucester, Mass. ...	Gloucester, Mass. ...	Sylvanus Smith & Co.
200930	K. T. D. B.	St. s.	1	0	NANUET.....	217	148	102.2	24.4	12.3	1904	Port Richmond, N. Y.	New York, N. Y. ....	Erie R. R. Co.
200931	K. T. D. C.	St. s.	1	0	WAVELEY.....	217	148	102.2	24.4	12.3	1904	.....do.....	.....do.....	Do.
200939	K. T. D. F.	Sch.	1	4	J. W. Clise.....	845	715	185.6	41.0	14.0	1904	Ballard, Wash. ....	Seattle, Wash. ....	Globe Navigation Co.
200941	K. T. D. G.	St. s.	1	2	Boston.....	3,626	2,466	292.6	63.0	20.4	1904	Quincy, Mass. ....	Fall River, Mass. ...	New England S. S. Co.
200955	K. T. D. J.	*Sch.	2	5	S. O. Co. No. 95.....	4,167	3,939	360.5	50.0	27.0	1904	Shooter Island, N. Y.	San Francisco, Cal.	Standard Oil Co.
200961	K. T. D. L.	Sch.	1	4	Louis Bossert.....	605	488	169.6	35.2	12.8	1904	Bath, Me. ....	New York, N. Y. ....	Louis Bossert & Son.
200962	K. T. D. M.	St. s.	1	0	P. R. R. No. 32.....	201	137	99.0	24.0	12.0	1904	Sparrow Point, Md.	Perth Amboy, N. J.	Penna. R. R. Co.
200980	K. T. D. P.	St. p.	1	2	J. T. Morse.....	780	410	199.0	31.0	12.1	1904	Boston, Mass. ....	Boston, Mass. ....	Eastern S. S. Corporation.
201033	K. T. D. R.	St. s.	1	3	Northland.....	845	560	195.0	39.2	14.6	1904	Fairhaven, Cal. ....	San Francisco, Cal.	E. J. Dodge Co.
201040	K. T. D. S.	St. s.	5	4	MINNESOTA.....	20,718	13,323	622.0	73.5	19.0	1904	New London, Conn.	New York, N. Y. ....	Great Northern S. S. Co.
201047	K. T. D. W.	St. s.	1	1	Joseph Wharton...	245	101	126.0	22.3	9.8	1904	Wilmington, Del. ...	Tappahannock, Va.	McNeal, Edwards Co.
201061	K. T. F. B.	Sch.	1	3	Flora A. Kimball...	401	321	140.7	32.3	11.4	1904	Millbridge, Me. ....	Bangor, Me. ....	Henry Lord.
201064	K. T. F. C.	St. s.	1	2	Charles J. Colonna..	231	157	123.5	22.0	10.5	1904	Berkley, Va. ....	Tappahannock, Va.	Seaboard Oil & Transp. Co.
201058	K. T. F. D.	St. s.	1	2	Cabrillo.....	611	387	182.0	32.0	13.5	1904	San Pedro, Cal. ....	Los Angeles, Cal. ....	Wilmington Transportation Co.
201067	K. T. F. G.	Sch.	3	5	Margaret Haskell..	2,114	1,870	252.3	48.0	20.5	1904	Camden, Me. ....	Boston, Mass. ....	Coastwise Transportation Co.
201083	K. T. F. H.	St. s.	1	0	St. Johns.....	81	33	80.0	20.0	8.5	1904	Jacksonville, Fla. ...	Jacksonville, Fla. ...	Jacksonville Forwarding Co.
201102	K. T. F. M.	Sch.	1	2	Independence II....	145	109	111.0	25.4	11.8	1904	Essex, Mass. ....	Gloucester, Mass. ...	Cunningham & Thompson Co.
201103	K. T. F. N.	St. s.	4	2	CITY OF ATLANTA	5,433	4,111	377.5	49.0	15.8	1904	Chester, Pa. ....	Savannah, Ga. ....	Ocean S. S. Co.
201104	K. T. F. P.	St. s.	1	2	EDGAR F. CONEY...	153	104	102.0	20.8	10.6	1904	Camden, N. J. ....	Brunswick, Ga. ....	South Atlantic Towing Co.
200899	K. T. F. Q.	Sch.	1	2	Cavalier.....	135	96	105.2	25.0	11.2	1904	Essex, Mass. ....	Gloucester, Mass. ...	Cunningham & Thompson.
201418	K. T. F. S.	Sch.	1	2	Mystery.....	114	78	98.5	23.8	11.2	1904	Gloucester, Mass. ....	.....do.....	Gorton-Pew Fisheries Co.
201118	K. T. F. W.	Sch.	1	4	William J. Quillin..	695	575	176.7	37.4	13.8	1904	Bath, Me. ....	Seaford, Del. ....	Roland F. Quillin.
201136	K. T. G. C.	*Sch.	1	3	Dendron.....	592	559	198.0	30.1	11.8	1904	Elkton, Md. ....	Baltimore, Md. ....	P. Dougherty Co.
201154	K. T. G. D.	*Sch.	1	3	Horace A. Allyn....	859	748	190.6	35.2	16.3	1904	Bath, Me. ....	Philadelphia, Pa. ....	Penn Gas Coal Co.
201165	K. T. G. F.	St. s.	1	2	Toledo.....	211	135	97.2	21.6	8.6	1904	Fairhaven, Cal. ....	Seattle, Wash. ....	Pacific Coast and Norway Packing Co.
201167	K. T. G. H.	*Sch.	1	4	Spring.....	1,780	1,672	256.0	43.0	20.0	1904	Noank, Conn. ....	Philadelphia, Pa. ....	Reading Co.
201169	K. T. G. J.	St. s.	4	2	ONTARIO.....	3,099	1,952	292.2	42.2	15.9	1904	Camden, N. J. ....	Baltimore, Md. ....	Merchants & Miners' Transportation Co.
201177	K. T. G. M.	St. s.	1	0	P. R. R. No. 4.....	121	82	75.0	21.1	10.4	1904	Philadelphia, Pa. ...	Philadelphia, Pa. ...	Penna. R. R. Co.
201187	K. T. G. N.	Sch.	2	5	Grace A. Martin....	3,129	2,624	302.0	48.1	28.6	1904	Bath, Me. ....	Bath, Me. ....	Samuel R. Percy.

## SEAGOING VESSELS, ARRANGED IN THE ORDER OF SIGNAL LETTERS—Continued.

[Steel vessels in SMALL CAPITALS, iron vessels in *italics*.]

Official No.	Signal letters.	Rig.	Decks.	Masts.	Name of vessel.	Gross tonnage.	Net tonnage.	Length.	Breadth.	Depth.	When built.	Where built.	Home port (where permanent document issues).	Name of managing or principal owner.
								<i>Feet.</i>	<i>Feet.</i>	<i>Feet.</i>				
201200	K. T. G. P.	*Sch.	1	3	Mingo.....	954	865	193.6	35.0	17.6	1904	Noank, Conn.....	Philadelphia, Pa...	Reading Co.
201214	K. T. G. R.	Sch.	1	3	George E. Klinck...	560	460	152.6	36.4	12.6	1904	Mystic, Conn.....	New London, Conn.	Carlos Barry.
201228	K. T. G. V.	Sch.	1	4	Dorothy Belle.....	488	447	163.8	36.0	12.0	1904	Leesburg, N. J.....	Bridgeton, N. J.....	Russell & Compton.
201265	K. T. H. B.	*Sch.	1	3	Charles F. Prichard.	861	753	190.0	35.3	16.1	1904	Bath, Me.....	Philadelphia, Pa...	Penn Gas Coal Co.
201271	K. T. H. D.	St. s.	1	2	Graywood.....	915	607	195.0	39.2	16.7	1904	Fairhaven, Cal.....	San Francisco, Cal.	Graywood S. S. Co.
201284	K. T. H. J.	Sch.	1	3	Daniel Bailey.....	281	234	134.2	29.6	9.2	1904	Noank, Conn.....	New York, N. Y.....	Tremley Transporta- tion Co.
201287	K. T. H. L.	St. s.	1	2	WELLINGTON.....	334	227	126.0	27.0	15.8	1904	Port Richmond, N.Y.	Philadelphia, Pa...	Henry W. Cook.
201311	K. T. H. N.	St. s.	3	2	MOHEGAN.....	2,255	1,770	237.9	40.1	19.5	1904	Philadelphia, Pa...	New York, N. Y.....	Clyde S. S. Co.
201321	K. T. H. P.	Sch.	1	3	General Whiting...	490	421	150.7	35.3	10.0	1904	Mobile, Ala.....	Nogales, Ariz.....	Mahogany Lumber & Transp. Co.
201348	K. T. H. S.	Sch.	1	2	Onato.....	140	105	101.0	24.6	11.8	1904	Essex, Mass.....	Boston, Mass.....	E. A. Malone.
201356	K. T. H. V.	Sch.	3	4	Augustus H. Bab- cock.	1,589	1,299	216.5	41.0	19.0	1904	Brewer, Me.....	do.....	Lewis K. Thurlow.
201359	K. T. H. W.	St. s.	1	2	COLUMBIA.....	212	144	101.5	23.0	12.5	1904	Camden, N. J.....	Savannah, Ga.....	Rafail S. Salas.
201360	K. T. J. B.	St. s.	1	2	J. W. TERRY.....	130	88	85.5	22.1	10.3	1904	Port Richmond, N. Y.	Galveston, Tex.....	Gulf and Intersta- tional R. R. Co.
201365	K. T. J. C.	*Sch.	1	3	Barry.....	954	865	193.6	35.0	17.6	1904	Noank, Conn.....	Philadelphia, Pa...	Reading Co.
201375	K. T. J. F.	*Sch.	2	3	South Land.....	869	835	203.0	35.0	18.0	1904	Jacksonville, Fla...	do.....	H. W. Cook.
201378	K. T. J. G.	Sch.	3	4	Margaret Thomas...	1,427	1,161	201.1	40.7	19.6	1904	Thomaston, Me...	Boston, Mass.....	Lewis K. Thurlow.
201383	K. T. J. H.	Sch.	1	2	Ingomar.....	143	103	104.8	25.7	11.4	1904	Essex, Mass.....	Gloucester, Mass...	Cunningham & Thompson.
201384	K. T. J. L.	St. s.	1	0	Southern.....	95	64	82.5	19.4	8.8	1904	Solomons, Md.....	Philadelphia, Pa...	Southern Transporta- tion Co.
201394	K. T. J. M.	Sch.	2	4	Ellen Little.....	999	807	188.2	39.2	11.7	1904	Rockland, Me.....	Boston, Mass.....	Lewis K. Thurlow.
201396	K. T. J. P.	Sch.	1	3	Anna M. Hudson...	338	299	133.5	31.8	10.0	1904	Bethel, Del.....	Seaford, Del.....	Daniel J. Fooks.
201397	K. T. J. Q.	St. s.	2	2	DOROTHY.....	505	287	147.0	24.8	16.8	1891	Bergen, Norway...	Wilmington, Del...	Delaware Transp- ta Co.
201420	K. T. J. V.	*Sch.	1	2	Berkley.....	650	553	180.7	36.1	12.4	1904	Bath, Me.....	Fall River, Mass...	Staples Transp. Co.
201425	K. T. J. W.	St. s.	1	2	Wallele.....	515	339	163.4	36.0	12.5	1904	Fairhaven, Cal.....	Honolulu, Hawaii...	Inter-Island Steam Navigation Co.
201446	K. T. L. B.	St. s.	1	2	Norwood.....	760	492	203.0	38.5	15.0	1904	Winslow, Wash.....	San Francisco, Cal.	Sudden & Christena.
201451	K. T. L. C.	St. s.	1	0	Anna E. Combes...	138	114	113.6	23.2	6.6	1904	East Rockaway, N. Y.	Stamford, Conn.....	Waterside Transp- ta Co.
201458	K. T. L. F.	St. s.	1	2	Virginian.....	179	122	102.5	22.5	10.4	1904	Camden, N. J.....	Philadelphia, Pa...	Southern Transp. Co.
201462	K. T. L. G.	*Sch.	1	2	ALLEGHENY.....	396	371	170.5	27.0	9.5	1904	Newburgh, N. Y...	Port Arthur, Tex...	Gulf Refining Co.
201483	K. T. L. J.	St. s.	1	2	San Juan.....	284	128	118.0	24.5	13.5	1904	Seattle, Wash.....	Seattle, Wash.....	San Juan Fishing and Packing Co.
201484	K. T. L. M.	Sch.	3	5	Jane Palmer.....	3,138	2,823	308.6	49.0	22.4	1904	Boston, Mass.....	Boston, Mass.....	Palmer fleet.
201493	K. T. L. N.	St. s.	1	2	JOSEPH W. FORD- NEY.	3,667	2,297	344.5	46.0	31.0	1901	Newcastle, Eng.....	Cleveland, Ohio...	Merida S. S. Co.
201500	K. T. L. P.	Sch.	2	4	Forest City.....	1,498	1,294	219.7	41.7	19.2	1904	Millbridge, Me...	Savannah, Ga.....	Paulsen Co.
201514	K. T. L. R.	Sch.	2	5	Marcus L. Urann...	1,899	1,576	251.7	44.3	24.1	1904	Phippsburg, Me...	Boston, Mass.....	Coastwise Transpor- ta-tion Co.
201520	K. T. L. S.	*Sch.	1	2	George R. Stetson...	675	577	175.8	35.1	14.1	1904	Bath, Me.....	Philadelphia, Pa...	Penn Gas Coal Co.
201521	K. T. L. V.	*Sch.	2	3	South West.....	869	835	203.0	35.0	18.0	1904	Jacksonville, Fla...	Jacksonville, Fla...	Waldo E. Cummer.
201526	K. T. L. W.	*Sch.	1	2	MINGO.....	397	371	170.5	27.0	9.5	1904	Newburgh, N. Y...	Port Arthur, Tex...	Gulf Refining Co.
201527	K. T. M. B.	Sch.	3	4	Addison E. Bullard.	1,485	1,223	218.6	42.7	19.9	1904	Rockport, Me...	Boston, Mass.....	J. B. Crocker.
201528	K. T. M. C.	St. s.	1	2	LENAPE.....	637	433	157.7	29.0	17.2	1904	Camden, N. J.....	Philadelphia, Pa...	Reading Co.
201533	K. T. M. D.	Sch.	1	4	Judge Boyce.....	698	558	177.8	37.4	13.5	1904	Bath, Me.....	Seaford, Del.....	Orlando V. Wooten.
201535	K. T. M. F.	Sch.	1	4	George W. Truitt, jr.	779	647	187.0	38.1	13.3	1904	do.....	do.....	John R. Eskridge.
201543	K. T. M. H.	Sch.	2	4	E. Starr Jones.....	916	788	185.8	38.1	19.2	1904	Thomaston, Me...	Thomaston, Me...	George Elliot.
201544	K. T. M. J.	St. s.	1	2	Vanguard.....	358	228	137.5	32.5	10.8	1904	Alameda, Cal.....	San Francisco, Cal.	E. J. Dodge Co.
201545	K. T. M. L.	St. s.	1	0	Arabs.....	155	91	109.5	24.5	12.0	1904	San Francisco, Cal.	New York, N. Y...	Pacific Mail S. S. Co.
201549	K. T. M. N.	Sch.	2	5	Harwood Palmer...	2,885	2,400	301.7	46.3	27.8	1904	Waldoboro, Me...	Boston, Mass.....	Palmer fleet.
201550	K. T. M. P.	Sch.	1	3	Hugh Hogan.....	392	355	160.0	38.8	9.8	1904	Marshfield, Ore...	Portland, Ore...	Tidewater Mill Co.
201556	K. T. M. R.	St. s.	1	2	ELMER A. KEELER	236	160	111.4	23.9	12.9	1904	Port Richmond, N.Y.	New York, N. Y...	Elmer A. Keeler.
201557	K. T. M. S.	St. s.	1	0	Nonpareil.....	167	99	101.0	25.0	12.0	1904	Noank, Conn.....	Baltimore, Md.....	Merchants and Miners Transportation Co.
201559	K. T. M. V.	Sch.	1	3	Persis A. Colwell...	516	440	160.5	35.2	12.0	1904	Phippsburg, Me...	New York, N. Y...	Fred. H. Colwell.
201579	K. T. N. B.	Sch.	1	4	John Bossert.....	601	492	170.7	36.0	12.8	1904	Bath, Me.....	do.....	Louis Bossert & Son.
201587	K. T. N. C.	Sch.	2	6	Ruth E. Merrill...	3,003	2,359	301.0	48.2	23.7	1904	do.....	Portland, Me...	Eleanor W. Clark.
201593	K. T. N. D.	St. s.	1	0	S. O. Co. No. 11...	129	87	81.7	20.5	9.9	1904	Philadelphia, Pa...	New York, N. Y...	Standard Oil Co.
201594	K. T. N. F.	St. s.	1	0	ATLANTIC.....	129	87	81.7	20.5	9.9	1904	do.....	Philadelphia, Pa...	Atlantic Refining Co.
201603	K. T. N. G.	*Sch.	1	3	Molino.....	954	865	193.6	35.0	17.6	1904	Noank, Conn.....	do.....	Reading Co.
201604	K. T. N. H.	*Sch.	1	3	Worcester.....	625	594	200.0	30.1	12.6	1904	Elkton, Md.....	Baltimore, Md...	P. Dougherty Co.
93108	K. T. N. M.	Sch.	1	2	Mary P. Mosquita...	85	57	84.5	22.7	9.0	1901	Essex, Mass.....	New York, N. Y...	S. B. Miller & Co.
201630	K. T. N. P.	*Sch.	1	5	John Forsyth.....	2,198	2,067	279.4	47.4	21.5	1904	New London, Conn.	New London, Conn.	Thames Towboat Co.
201637	K. T. N. R.	Sch.	2	5	Dorothy B. Barrett	2,088	1,799	259.5	45.4	25.1	1904	Bath, Me.....	Bath, Me.....	Gardiner G. Deering.
201638	K. T. N. S.	Sch.	2	3	Monterey.....	1,854	1,694	260.0	39.5	24.0	1878	Southampton, Eng.	San Francisco, Cal.	Associated Oil Co.
201645	K. T. N. W.	St. s.	3	2	CAPTAIN A. F. LU- CAS.	4,188	3,252	360.0	50.0	21.5	1904	Richmond, Va.....	do.....	Standard Oil Co.
201655	K. T. P. C.	Sch.	2	4	Alice May Daven- port.	1,144	952	194.6	39.4	18.3	1905	Bath, Me.....	Bath, Me.....	James B. Drake & Son.
201658	K. T. P. F.	Sch.	1	4	George F. Scannell...	590	475	169.2	36.5	13.3	1904	Mystic, Conn.....	New York, N. Y...	Edward H. Jones.
162281	K. T. P. G.	St. s.	1	2	Helen P. Drew.....	286	178	134.6	32.2	10.5	1904	Hoquiam, Wash.....	San Francisco, Cal.	L. E. White Lumber Co.

## SEAGOING VESSELS, ARRANGED IN THE ORDER OF SIGNAL LETTERS—Continued.

[Steel vessels in SMALL CAPITALS, IRON VESSELS in *italics*.]

Official No.	Signal letters.	Rig.	Decks.	Masts.	Name of vessel.	Gross tonnage.	Net tonnage.	Length.	Breadth.	Depth.	When built.	Where built.	Home port (where permanent document issues).	Name of managing or principal owner.
201673	K T P H	*Sch.	1	4	Cumru	1,780	1,672	256.0	43.0	20.0	1905	Noank, Conn.	Philadelphia, Pa.	Reading Co.
201677	K T P J	Sch.	1	4	Evelyn W. Hinkly	698	558	179.4	37.1	12.5	1905	Bath, Me.	Portland, Me.	Eleazer W. Clark.
201688	K T P N	Sch.	1	4	Orleans	751	605	180.0	38.0	13.9	1905	do.	Boston, Mass.	R. R. Freeman.
201689	K T P Q	Shp.	2	4	MANGA REVA	2,214	2,052	284.5	42.5	24.7	1891	Glasgow, Scotland	New York, N. Y.	Manga Reva Co.
201690	K T Q B	St. s.	1	0	GEO. F. RANDOLPH	211	144	112.0	23.0	11.2	1905	Baltimore, Md.	Balto. & Ohio R.R. Co.	Balto. & Ohio R.R. Co.
105329	K T Q F	Sch.	1	2	Augusta H. Johnson	65	62	75.5	21.7	7.5	1874	Gloucester, Mass.	New York, N. Y.	Richard Copsey.
3656	K T Q G	Sch.	1	2	Bertha L. Barker	85	58	80.1	22.7	9.2	1895	Essex, Mass.	do.	John Feeney.
136232	K T Q H	Sch.	1	2	Emma and Helen	94	62	84.7	23.0	9.2	1891	do.	do.	George T. Moon Co.
140819	K T Q J	Sch.	1	2	Lilla B. Fernald	82	48	81.4	22.5	8.2	1886	Boothbay, Me.	do.	do.
202581	K T Q M	Sch.	1	2	Juno	119	85	96.0	24.0	10.8	1905	Gloucester, Mass.	Gloucester, Mass.	Gorton-Pew Fisheries Co.
201723	K T Q P	St. p.	2	2	PROVIDENCE	4,365	2,502	379.4	50.0	18.6	1905	Quincy, Mass.	Fall River, Mass.	New England S. S. Co.
201735	K T Q R	Sch.	3	4	Governor Powers	1,962	1,579	237.2	44.3	20.8	1905	Rockland, Me.	Boston, Mass.	Lewis K. Thurlow.
201745	K T Q S	Sch.	1	2	Ethel Mildred	96	62	86.8	22.7	10.6	1905	Essex, Mass.	New York, N. Y.	Alvah W. Haff.
201799	K T R G	Sch.	1	2	Benjamin M. Wallace	77	53	82.2	22.3	9.1	1905	do.	do.	Wallace & Keeney Co.
201808	K T R M	*Sch.	1	3	Somerset	629	597	200.0	30.2	12.6	1905	Elkton, Md.	Baltimore, Md.	P. Dougherty Co.
77131	K T R N	Sch.	1	2	John A. Ericsson	60	57	75.5	20.0	8.4	1894	Essex, Mass.	Savannah, Ga.	G. P. Maggioni.
201828	K T R W	*Sch.	2	3	South East	869	835	303.0	35.0	18.0	1905	Jacksonville, Fla.	Jacksonville, Fla.	A. G. Cummer.
201861	K T S B	St. s.	1	2	Sea Foam	339	205	127.0	32.0	10.0	1905	Aberdeen, Wash.	San Francisco, Cal.	Chas. H. Higgins.
201866	K T S D	*Sch.	2	3	Lewis H. St. John	1,741	1,620	225.4	42.3	23.7	1885	Parraboro, Nova Scotia.	New York, N. Y.	J. B. King Transportation Co.
201887	K T S F	*Sch.	1	2	AVONDALE	1,111	1,051	205.5	33.7	17.1	1905	Newburgh, N. Y.	do.	D. L. & W. R. R. Co.
201912	K T S J	St. s.	2	2	BERWIND	2,589	1,607	288.9	39.3	22.5	1893	Sunderland, Eng.	do.	New York & Porto Rico S. S. Co.
201914	K T S M	St. s.	1	2	Wasp	563	360	170.6	37.3	13.1	1905	Fairhaven, Cal.	San Francisco, Cal.	Wasp S. S. Co.
201902	K T S N	St. s.	1	0	Continental	82	55	84.8	17.6	8.0	1905	Port Jefferson, N. Y.	Bridgeton, Conn.	A. B. Benjamin.
201918	K T S P	Sch.	1	3	Alice P. Turner	192	166	127.0	30.7	9.8	1905	Sharptown, Md.	Stonington, Conn.	S. B. Stanton.
201920	K T S Q	St. s.	3	2	CHIFFEWA	2,696	2,155	275.9	40.1	19.5	1905	Philadelphia, Pa.	New York, N. Y.	Clyde S. Co.
201935	K T S V	Sch.	1	4	Camilla May Page	688	567	175.9	36.5	14.2	1905	Bath, Me.	Portland, Me.	Eleazer W. Clark.
201951	K T S W	Sch.	2	4	Augusta W. Snow	830	671	183.3	36.5	17.1	1905	Brewer, Me.	Bangor, Me.	E. & I. K. Stetson.
201970	K T V C	St. s.	3	2	ONONDAGA	2,696	2,155	275.9	40.1	19.5	1905	Philadelphia, Pa.	New York, N. Y.	Clyde S. Co.
202077	K T V P	St. s.	2	2	Anvil	363	276	116.0	24.5	16.5	1905	San Francisco, Cal.	Portland, Ore.	Oregon Shore Navigation Co.
202118	K T V R	Sch.	1	3	Marjorie A. Spencer	421	336	141.7	32.4	11.5	1905	Millbridge, Me.	Bangor, Me.	Henry Lord.
202127	K T W B	Sch.	1	2	Conqueror	139	104	107.6	25.4	11.4	1905	Essex, Mass.	Gloucester, Mass.	John Chisholm.
202129	K T W C	St. s.	1	3	Roosevelt	654	445	182.0	35.5	16.2	1905	Verona, Me.	New York, N. Y.	John Arbuckle.
202174	K T W F	St. s.	1	2	WINDBER	2,572	1,951	290.0	40.1	21.9	1889	West Hartlepool, Eng.	Port Townsend, Wash.	Pacific American Fisheries.
202224	K T W J	St. s.	1	2	Daisy Mitchell	612	395	171.0	37.3	13.1	1905	Fairhaven, Cal.	San Francisco, Cal.	North Coast S. S. Co.
202235	K T W P	Sch.	1	3	Helvetia	499	425	157.4	36.2	12.8	1905	Rockland, Me.	Rockland, Me.	R. K. Snow
161879	K T W V	St. s.	1	3	VASCO	298	160	131.0	22.4	10.3	1893	Newcastle, Eng.	New York, N. Y.	New York & Porto Rico S. S. Co.
202313	K V B N	*Sch.	1	3	WAVERLY	1,000	950	189.5	35.0	17.8	1905	Port Richmond, N. Y.	do.	D. L. & W. R. R. Co.
202317	K V B N	Sch.	1	4	Charles Whittemore	693	582	177.9	38.2	14.0	1905	Mystic, Conn.	Boston, Mass.	Edwin P. Boggs.
202426	K V B R	St. s.	1	4	Frances Hyde	739	383	174.0	39.1	12.7	1905	Bath, Me.	New York, N. Y.	Arthur K. Kuhn.
202430	K V B S	St. s.	1	0	Robert W. Johnson	204	138	107.0	22.2	7.8	1905	Noank, Conn.	Perth Amboy, N. J.	Middlesex Transportation Co.
202471	K V C B	Sch.	2	4	Theoline	961	850	185.0	38.4	18.4	1905	Belfast, Me.	Boston, Mass.	Frank B. McQuesten.
202489	K V C D	St. s.	1	2	MONOCACY	617	420	158.0	29.1	17.0	1905	Sparrows Point, Md.	Philadelphia, Pa.	Reading Co.
202491	K V C F	St. s.	3	2	S. V. LUCKENBACH	3,636	2,276	401.0	39.6	21.3	1880	Belfast, Ireland	New York, N. Y.	Edgar F. Luckenbach.
202500	K V C G	Sch.	1	4	Ruth B. Cobb	620	530	182.6	37.2	13.6	1905	Rockland, Me.	do.	M. V. B. Brewster.
202511	K V C H	Sch.	1	4	Clara Davis	680	544	178.8	38.6	13.6	1905	Mystic, Conn.	Stonington, Conn.	Atlantic Shipping Co.
202525	K V C J	Sch.	1	2	Rose Dorothea	147	108	108.7	24.6	12.0	1905	Essex, Mass.	Provincetown, Mass.	Joseph Crowell.
202562	K V C N	Sch.	1	4	Tifton	594	476	173.0	36.2	13.8	1905	Mystic, Conn.	Boston, Mass.	Ralph C. Emery.
202560	K V C P	St. s.	1	2	Johan Poulsen	620	423	179.1	39.1	13.5	1905	Everett, Wash.	San Francisco, Cal.	Johan Poulsen Co.
202576	K V C Q	*Sch.	1	2	Manatawny	751	623	177.0	35.0	14.2	1905	Noank, Conn.	Philadelphia, Pa.	Reading Co.
202593	K V C T	Sch.	1	4	Herbert D. Maxwell	772	640	185.9	38.4	14.0	1905	Bath, Me.	Seaford, Del.	William J. Quillin.
202622	K V C W	Sch.	1	3	Oregon	343	304	139.1	35.2	9.9	1905	Prosper, Ore.	Coos Bay, Ore.	J. L. Kronenberg.
202631	K V D B	St. s.	1	0	TRANSFER NO. 19	270	183	112.0	26.2	14.0	1905	Philadelphia, Pa.	New Haven, Conn.	New York, New Haven & Hartford R. R. Co.
202634	K V D C	St. s.	1	0	TRANSFER NO. 20	270	183	112.0	26.2	14.0	1905	do.	do.	do.
202646	K V D F	Sch.	2	3	<i>Elizabeth Dantzer</i>	424	361	134.0	25.9	15.4	1867	Glasgow, Scotland	Gulfport, Miss.	L. N. Dantzer Lumber Co.
202662	K V D H	*Sch.	1	2	Tulpehocken	721	623	177.0	35.0	14.2	1905	Noank, Conn.	Philadelphia, Pa.	Reading Co.
200620	K V D J	St. s.	2	0	INDIANAPOLIS	765	520	180.0	32.0	18.6	1904	Toledo, Ohio	Pt. Townsend, Wash.	Tacoma, Seattle, Everett Route.
202680	K V D L	Sch.	1	3	Joseph P. Cooper	315	288	150.4	28.2	10.2	1905	Sharptown, Md.	Seaford, Del.	M. Milligan.
202681	K V D M	St. s.	1	2	Ravall	998	777	186.2	38.1	14.8	1905	Fairhaven, Cal.	New York, N. Y.	Ravall S. S. Co.
202688	K V D N	St. s.	1	2	SPRAY	283	159	126.6	22.0	12.9	1905	Quincy, Mass.	Boston, Mass.	Bay State Fishing Co.
202687	K V D P	St. s.	1	2	J. B. Stetson	837	521	181.0	39.4	13.4	1905	Winslow, Wash.	San Francisco, Cal.	E. S. Hicks.
202699	K V D Q	Sch.	1	4	Robert P. Murphy	697	572	175.3	37.1	13.5	1905	Bath, Me.	Bath, Me.	Percy & Small.
202701	K V D R	*Sch.	1	2	Tamanend	721	623	177.0	35.0	14.2	1905	Noank, Conn.	Philadelphia, Pa.	Reading Co.
202715	K V D S	Sch.	1	3	Harrison T. Beacham	299	266	143.0	29.0	9.0	1905	Baltimore, Md.	Baltimore, Md.	Harrison T. Beacham
202751	K V D V	St. s.	1	0	BERNARDSVILLE	181	123	93.7	24.0	11.1	1906	Port Richmond, N. Y.	New York, N. Y.	D. L. & W. R. R. Co.
202763	K V F B	St. s.	1	2	Thomas L. Wand	657	413	174.0	38.0	12.3	1906	Aberdeen, Wash.	do.	Olson & Mahony S. S. Co.
202782	K V F D	St. s.	2	2	<i>Hilontan</i>	2,921	1,819	340.0	37.3	27.2	1880	Middlebro, Eng.	San Francisco, Cal.	Matson Navigation Co.



## SEAGOING VESSELS, ARRANGED IN THE ORDER OF SIGNAL LETTERS—Continued.

[Steel vessels in SMALL CAPITALS, iron vessels in *italics*.]

Official No.	Signal letters.	Rig.	Decks.	Masts.	Name of vessel.	Gross tonnage.	Net tonnage.	Length.	Breadth.	Depth.	When built.	Where built.	Home port (where permanent document issues).	Name of managing or principal owner.
								<i>Feet.</i>	<i>Feet.</i>	<i>Feet.</i>				
202783	K. V. F. G.	St. s.	1	0	HUGH L. BOND, JR.	212	144	112.0	23.1	11.2	1906	Baltimore, Md. ....	Baltimore, Md. ....	Baltimore & Ohio R. Co.
202804	K. V. F. L.	St. s.	2	2	MASSAPEQUA	3,193	2,386	314.6	42.7	26.0	1893	Sunderland, Eng. ...	New York, N. Y. ....	New York & Porto Rico S. S. Co.
202806	K. V. F. M.	St. s.	1	2	Yosemite	827	525	193.0	40.0	15.3	1906	Fairhaven, Cal. ....	San Francisco, Cal. ....	Yosemite S. S. Co.
202810	K. V. F. P.	*Sch.	1	2	Pocopson	721	623	177.0	35.0	14.2	1906	Noank, Conn. ....	Philadelphia, Pa. ....	Reading Co.
202848	K. V. F. S.	Sch.	2	3	Isabel B. Wiley	776	611	160.3	37.3	17.3	1906	Bath, Me. ....	Bath, Me. ....	Levi S. Wiley
202856	K. V. F. W.	St. s.	1	0	RIVERSIDE	300	204	118.1	25.0	8.7	1906	Port Richmond, N. Y.	New York, N. Y. ....	Health Department, New York.
3922	K. V. G. C.	Sch.	1	2	Bertha and Pearl	114	77	95.5	24.8	9.8	1902	Gloucester, Mass. ...	.....do.....	Alvah W. Hoff.
100750	K. V. G. D.	Ga. s.	1	2	Irene and May	91	58	89.8	22.6	9.0	1901	Essex, Mass. ....	.....do.....	John R. Ericsson.
202929	K. V. G. R.	Sch.	1	2	Norseman	90	53	88.5	22.6	10.4	1906	.....do.....	.....do.....	Wallace & Keeney Co.
202921	K. V. G. S.	St. s.	1	2	<i>Pilot</i>	229	166	136.0	22.8	13.0	1871	Buffalo, N. Y. ....	Pensacola, Fla. ....	Pilots' Association.
202939	K. V. G. T.	St. s.	2	2	PEQUONNOCK	2,930	1,986	275.7	45.1	16.7	1906	Chester, Pa. ....	New London, Conn. ....	New England S. S. Co.
202845	K. V. G. W.	St. s.	1	2	MANHATTAN	291	134	129.3	24.1	14.0	1906	Philadelphia, Pa. ...	Portland, Me. ....	New England Fish Co.
203001	K. V. H. F.	St. p.	1	2	SOUTH SHORE	874	516	200.0	32.5	11.5	1906	Quincy, Mass. ....	Boston, Mass. ....	Nantasket Beach Steamboat Co.
203022	K. V. H. P.	St. s.	1	2	Quinault	582	426	169.0	38.0	12.1	1906	Aberdeen, Wash. ...	San Francisco, Cal. ...	Quinault S. S. Co.
203028	K. V. H. R.	*Sch.	1	2	MAGNOLIA	681	663	171.0	31.0	15.0	1906	Camden, N. J. ....	Port Arthur, Tex. ...	Texas Co.
203045	K. V. H. T.	St. s.	1	2	Tiverton	557	336	155.0	36.0	12.7	1906	Hogquiam, Wash. ...	San Francisco, Cal. ...	J. O. Davenport.
202367	K. V. J. D.	Sch.	1	2	Thomas S. Gorton	140	92	106.6	25.4	11.5	1905	Essex, Mass. ....	Gloucester, Mass. ...	William H. Thomas.
203089	K. V. J. L.	Sch.	1	3	Sawyer Brothers	347	276	129.6	32.3	10.3	1906	Millbridge, Me. ....	Machias, Me. ....	P. A. Calor.
203116	K. V. J. R.	St. s.	4	2	MEXICO	6,207	3,826	400.0	50.2	17.5	1906	Philadelphia, Pa. ...	New York, N. Y. ....	New York and Cuba Mail S. S. Co.
203122	K. V. J. W.	Sch.	1	3	Fannie Prescott	404	316	142.4	36.0	11.2	1906	Stonington, Conn. ...	Stonington, Conn. ...	Atlantic Shipping Co.
203149	K. V. L. C.	Sch.	2	4	John D. Colwell	1,042	946	191.6	39.2	12.1	1906	Rockland, Me. ....	Boston, Mass. ....	Lewis K. Thurlow.
203181	K. V. L. J.	St. s.	1	0	P. R. R. No. 5	186	126	92.0	24.0	11.8	1906	Sparrow Point, Md. ...	New York, N. Y. ....	Penna. R. R. Co.
203157	K. V. L. P.	*Sch.	1	2	Pittston	466	440	180.0	30.0	14.0	1906	Sharptown, Md. ....	.....do.....	Pennsylvania Coal Co.
203183	K. V. L. Q.	St. s.	1	1	Gosnold	181	99	103.0	24.3	9.4	1906	Noank, Conn. ....	New Bedford, Mass. ...	New Bedford Tow-boat Co.
203192	K. V. L. S.	St. s.	1	3	Svea	618	370	174.0	38.2	13.3	1906	Fairhaven, Cal. ....	Port Townsend, Wash.	J. Wilson.
203205	K. V. M. C.	St. s.	1	0	P. R. R. No. 10	186	126	92.0	24.0	11.8	1906	Sparrow Point, Md. ...	New York, N. Y. ....	Penna. R. R. Co.
203214	K. V. M. D.	Sch.	1	2	Mesina	148	148	94.5	27.0	9.2	1906	Tomkins Cove, N. Y.	.....do.....	New York and Cuba Mail S. S. Co.
203224	K. V. M. F.	St. s.	1	0	P. R. R. No. 14	186	126	92.0	24.0	11.8	1906	Sparrow Point, Md. ...	.....do.....	Penna. R. R. Co.
203235	K. V. M. L.	Sch.	1	1	Pilny Fish	156	106	85.9	27.0	10.6	1906	Tomkins Cove, N. Y.	.....do.....	Owen McCaffrey Sons.
202752	K. V. M. P.	St. s.	1	2	Athlete	132	96	107.4	25.0	11.6	1906	Essex, Mass. ....	Gloucester, Mass. ...	Gorton-Pew Fisheries Co.
203304	K. V. N. F.	*Sch.	1	2	Neshaminy	721	623	177.0	35.0	14.2	1906	Noank, Conn. ....	Philadelphia, Pa. ...	Reading Co.
203321	K. V. N. G.	St. s.	1	2	L. B. Shaw	330	205	162.0	23.2	10.5	1906	Wilmington, Del. ...	Greenport, N. Y. ...	Atlantic Phosphate & Oil Corp.
203328	K. V. N. J.	St. s.	1	2	Tamalpais	574	422	165.2	36.0	13.0	1906	Hogquiam, Wash. ...	San Francisco, Cal. ...	E. K. Wood Lumber Co.
203337	K. V. N. L.	St. s.	1	0	GENERAL G. M. SOBREL	160	115	92.0	21.5	10.8	1906	Chester, Pa. ....	New York, N. Y. ....	Ocean S. S. Co.
203366	K. V. N. M.	St. s.	1	0	AURORA	234	159	96.0	25.0	12.0	1906	Camden, N. J. ....	.....do.....	Lehigh Valley Tpn. Co.
203387	K. V. N. R.	St. s.	1	0	P. J. T. Co. No. 7	197	134	101.1	25.0	12.0	1906	Noank, Conn. ....	.....do.....	Port Johnston Towing Co.
203422	K. V. N. S.	St. s.	2	2	RALEIGH	1,185	805	222.5	33.0	21.3	1906	Sparrow Point, Md. ...	Baltimore, Md. ....	Baltimore Steam Packet Co.
203423	K. V. N. T.	Sch.	2	4	Elisha Atkins	1,269	1,049	202.0	40.9	21.1	1906	Bath, Me. ....	Bath, Me. ....	Gardiner G. Deering Co.
203425	K. V. N. W.	St. s.	3	2	KATAHDIN	2,696	2,155	275.9	40.1	19.5	1906	Philadelphia, Pa. ...	New York, N. Y. ....	Clyde S. S. Co.
107214	K. V. P. B.	Sch.	1	2	Altair	66	56	72.0	21.2	8.0	1896	Pt. Townsend, Wash.	San Francisco, Cal. ...	Governor of Tutuila.
203447	K. V. P. D.	*Sch.	1	2	Cacoosing	721	623	177.0	35.0	14.2	1906	Noank, Conn. ....	Philadelphia, Pa. ...	Reading Co.
203448	K. V. P. F.	St. s.	1	2	Raymond	595	350	182.4	38.0	13.0	1906	Prosper, Oreg. ....	San Francisco, Cal. ...	Sudden & Christensen.
203452	K. V. P. G.	St. s.	1	2	Casco	533	298	160.8	36.4	12.6	1906	Marshfield, Oreg. ...	.....do.....	Swayne & Hoyt.
203469	K. V. P. H.	*Sch.	1	3	NUMBER TWENTY-FOUR	1,566	1,520	227.0	38.1	19.6	1906	Camden, N. J. ....	Baltimore, Md. ....	Consolidation Coal Co.
203502	K. V. P. J.	St. s.	1	2	Delhi	986	582	227.4	39.2	16.6	1906	Winslow, Wash. ....	New York, N. Y. ....	Pacific Coast Co.
203508	K. V. P. M.	St. s.	1	3	Hogquiam	644	440	174.0	38.2	13.3	1906	Fairhaven, Cal. ....	San Francisco, Cal. ...	Nelson Andrews.
203539	K. V. P. R.	Sch.	1	3	James T. Maxwell, jr.	589	481	165.4	36.1	12.9	1906	Millbridge, Me. ....	New York, N. Y. ....	A. H. Bull S. S. Co.
203545	K. V. P. T.	*Sch.	1	3	NUMBER TWENTY-FIVE	1,566	1,520	227.0	38.1	19.6	1906	Camden, N. J. ....	Baltimore, Md. ....	Consolidation Coal Co.
203547	K. V. P. W.	St. s.	1	0	EDMUND MORAN	102	70	72.5	20.1	8.4	1906	Philadelphia, Pa. ...	New York, N. Y. ....	Moran Towing and Transportation Co.
203534	K. V. Q. B.	St. s.	1	2	Washington	539	367	159.0	35.3	12.4	1906	Seattle, Wash. ....	San Francisco, Cal. ...	Olson & Mahony.
203577	K. V. Q. C.	Sch.	2	4	Pendleton Sisters	999	879	207.6	38.6	19.8	1906	Belfast, Me. ....	New York, N. Y. ....	Fields S. Pendleton.
203581	K. V. Q. G.	Sch.	1	3	Herbert May	384	318	140.0	33.4	10.4	1906	Phippsburg, Me. ....	Portland, Me. ....	Rufus Deering Co.
203583	K. V. Q. H.	St. s.	1	2	GYPNUM KING	581	331	151.9	29.9	18.2	1906	Pt. Richmond, N. Y.	New York, N. Y. ....	J. B. King Transportation Co.
203584	K. V. Q. J.	St. s.	1	2	GOVERNOR COBB	2,522	1,556	289.1	54.0	18.0	1906	Chester, Pa. ....	Boston, Mass. ....	Eastern S. S. Corporation.
203594	K. V. Q. N.	St. s.	1	1	NEW YORK CENTRAL No. 5	410	278	100.4	30.5	11.5	1906	Pt. Richmond, N. Y.	New York, N. Y. ....	N. Y. C. & H. R. R. Co.

## SEAGOING VESSELS, ARRANGED IN THE ORDER OF SIGNAL LETTERS—Continued.

[Steel vessels in SMALL CAPITALS, iron vessels in *italics*.]

Official No.	Signal letters.	Rig.	Decks.	Masts.	Name of vessel.	Gross tonnage.	Net tonnage.	Length.	Breadth.	Depth.	When built.	Where built.	Home port (where permanent document issues).	Name of managing or principal owner.
								Feet.	Feet.	Feet.				
203445	K.V.Q.S.	St. s.	1	0	Princess.....	151	103	107.0	22.2	10.7	1906	Baltimore, Md.....	Bath, Me.....	Knickerbocker Steam Towing Co.
203616	K.V.Q.T.	Sch.	3	4	Northland.....	2,047	1,568	242.2	44.1	22.0	1906	Rockland, Me.....	Rockland, Me.....	Northern Maine Power Packet Co.
203602	K.V.Q.W.	St. s.	1	2	Jim Butler.....	642	343	180.0	38.0	12.6	1906	Aberdeen, Wash.....	New York, N. Y.....	Olson & Mahony S. S. Co.
203621	K.V.R.C.	St. s.	2	2	SATILLA.....	2,667	2,044	300.0	41.0	25.8	1906	Quincy, Mass.....	do.....	Atlantic, Gulf & West Indies S. S. Lines.
203629	K.V.R.D.	St. s.	2	2	W. S. PORTER.....	4,901	3,524	385.0	49.7	28.9	1906	Newport News, Va.....	San Francisco, Cal.....	Associated Oil Co.
203637	K.V.R.G.	St. s.	1	2	WATUPPA.....	190	129	105.0	22.6	11.8	1906	Pt. Richmond, N. Y.....	Fall River, Mass.....	Staples Tpn. Co.
203647	K.V.R.H.	St. s.	1	1	Comport.....	180	122	96.4	30.4	9.7	1906	Tottenville, N. Y.....	New York, N. Y.....	New York & Cuba Mail S. S. Co.
203681	K.V.R.L.	St. s.	3	2	MOMUS.....	6,878	4,326	410.0	53.2	25.6	1906	Philadelphia, Pa.....	do.....	Southern Pacific Co.
203687	K.V.R.N.	*Sch.	1	2	John T. Donohue.....	630	560	199.0	32.1	11.7	1906	Elkton, Md.....	Wilmington, Del.....	Eastern Transp. Co.
107228	K.V.R.S.	St. s.	1	2	ARAGON.....	1,450	1,072	247.7	42.6	14.8	1896	Wyandotte, Mich.....	New York, N. Y.....	Atlantic Coast Lumber Corporation.
203715	K.V.R.T.	Sch.	3	6	Alice M. Lawrence.....	3,132	2,230	305.1	48.2	22.6	1906	Bath, Me.....	Portland, Me.....	Elvazer W. Clark.
127440	K.V.R.W.	St. s.	2	0	CHIEFWA.....	996	677	200.0	34.4	19.8	1900	Toledo, Ohio.....	Pt. Townsend, Wash.....	Tacoma, Seattle, Everett Route.
100730	K.V.S.B.	St. s.	2	2	IROQUOIS.....	1,169	795	214.0	34.4	21.2	1901	do.....	do.....	International S. S. Co.
161078	K.V.S.C.	St. s.	1	3	Katahdin.....	1,390	1,103	239.1	38.0	14.0	1895	West Bay City, Mich.....	New York, N. Y.....	Atlantic Coast Lumber Corporation.
200151	K.V.S.D.	St. s.	1	2	MELVILLE DOLLAR.....	1,244	921	220.0	39.3	13.7	1903	St. Clair, Mich.....	Portland, Me.....	Dollar S. S. Line.
203747	K.V.S.F.	St. s.	1	2	Daisy Freeman.....	613	436	173.5	38.6	13.3	1906	Fairhaven, Cal.....	San Francisco, Cal.....	Daisy Freeman S. S. Co.
203766	K.V.S.J.	St. s.	1	0	POCOMOKE.....	293	199	125.0	25.0	12.6	1906	Camden, N. J.....	Philadelphia, Pa.....	N. Y., Phila. & Norfolk R. R. Co.
203770	K.V.S.L.	St. s.	2	2	OGERCHEE.....	2,667	2,039	300.0	41.0	25.8	1906	Quincy, Mass.....	New York, N. Y.....	Atlantic, Gulf & West Indies S. S. Lines.
203772	K.V.S.M.	St. s.	1	1	Knickerbocker.....	310	192	130.0	32.9	10.0	1907	Noank, Conn.....	do.....	New York & Hastings Steamboat Co.
111443	K.V.S.O.	St. s.	1	0	RADIANT.....	81	55	74.0	18.0	9.0	1903	Philadelphia, Pa.....	Philadelphia, Pa.....	Atlantic Refining Co.
203782	K.V.S.R.	St. s.	1	0	INDUSTRY.....	163	111	87.0	23.6	12.0	1906	Pt. Richmond, N. Y.....	New York, N. Y.....	Havemeyers & Elder.
203791	K.V.S.T.	St. s.	4	2	HAVANA.....	6,391	3,963	413.0	50.2	17.5	1907	Philadelphia, Pa.....	do.....	New York and Cuba Mail S. S. Co.
203795	K.V.S.W.	St. s.	3	2	TUSCAN.....	2,415	1,642	275.5	42.1	18.0	1907	Sparrow Point, Md.....	Baltimore, Md.....	Merchants & Miners' Transp. Co.
203805	K.V.T.B.	St. s.	1	2	WYOMING.....	398	270	140.0	26.8	15.5	1906	Pt. Richmond, N. Y.....	Perth Amboy, N. J.....	Lehigh Valley Transportation Co.
203808	K.V.T.C.	St. s.	1	2	Flaurence Ward.....	266	152	105.9	24.4	14.2	1907	Fairhaven, Cal.....	New York, N. Y.....	Commercial Pacific Cable Co.
203811	K.V.T.D.	St. s.	2	2	DELAWARE.....	1,907	1,382	250.5	40.0	25.0	1907	Wilmington, Del.....	do.....	Clyde S. S. Co.
203813	K.V.T.F.	St. s.	4	2	PRESIDENT.....	5,218	2,393	391.9	48.2	19.7	1907	Camden, N. J.....	do.....	Pacific Coast Co.
203820	K.V.T.G.	Sch.	1	4	Jacksonville.....	620	547	179.4	36.2	13.8	1906	Jacksonville, Fla.....	Jacksonville, Fla.....	Arthur G. Cummer.
203826	K.V.T.H.	St. s.	1	0	Salutation.....	184	125	107.5	22.5	11.0	1907	Camden, N. J.....	New York, N. Y.....	James M. Williams Towing Line.
203846	K.V.T.M.	St. s.	1	0	EL CHICO.....	152	103	81.5	21.2	12.6	1907	Wilmington, Del.....	do.....	Southern Pacific Co.
203847	K.V.T.N.	St. s.	1	0	EL TORO.....	265	180	106.5	24.0	14.6	1907	do.....	New Orleans, La.....	Bisso Towing Co.
203856	K.V.T.R.	St. s.	2	2	OSSABAW.....	2,667	2,043	300.0	41.0	25.8	1907	Quincy, Mass.....	New York, N. Y.....	Atlantic, Gulf & West Indies S. S. Lines.
203859	K.V.T.S.	St. s.	1	2	Helene.....	672	307	172.1	38.0	13.2	1906	Hoquiam, Wash.....	San Francisco, Cal.....	Emil T. Kruse.
203860	K.V.T.W.	St. s.	1	2	Helen M. Field.....	321	218	133.8	28.3	12.3	1904	Essex, Mass.....	New York, N. Y.....	John Arbuckle.
203894	K.V.W.D.	St. s.	1	2	Temple E. Dorr.....	720	453	176.4	38.0	12.3	1907	Hoquiam, Wash.....	San Francisco, Cal.....	Hicks-Hauptman S. S. Co.
203905	K.V.W.F.	St. s.	2	3	Jacob Luckenbach.....	2,793	1,744	310.0	40.0	26.6	1881	Sunderland, Eng.....	New York, N. Y.....	Edgar F. Luckenbach.
203923	K.V.W.H.	St. s.	2	2	SUN.....	4,836	3,501	382.0	49.9	29.0	1907	Newport News, Va.....	Philadelphia, Pa.....	Sun Co.
203925	K.V.W.J.	St. s.	2	2	PAWNEE.....	1,907	1,382	250.5	40.0	25.0	1907	Wilmington, Del.....	New York, N. Y.....	Clyde S. S. Co.
203928	K.V.W.L.	St. s.	1	2	Wellesley.....	709	430	186.3	38.0	13.8	1907	Prosper, Oreg.....	San Francisco, Cal.....	Wellesley Co.
203936	K.V.W.N.	St. s.	1	2	IRVINGTON.....	398	270	140.0	26.8	15.5	1907	Pt. Richmond, N. Y.....	Perth Amboy, N. J.....	Lehigh Valley Transportation Co.
203953	K.V.W.P.	St. s.	2	2	Ocmulgee.....	2,667	2,042	300.0	41.0	25.8	1907	Quincy, Mass.....	New York, N. Y.....	Atlantic, Gulf & West Indies S. S. Lines.
203965	K.V.W.Q.	St. s.	2	2	F. J. Luckenbach.....	2,564	1,615	282.4	38.7	25.7	1886	Sunderland, Eng.....	do.....	Edgar F. Luckenbach.
203969	K.V.W.T.	St. s.	1	0	MACHIGONNE.....	425	289	136.5	29.0	9.6	1907	Philadelphia, Pa.....	Boston, Mass.....	Boston, N. A. Hunt & Pines Smbt. Co.
203971	K.W.B.C.	St. s.	4	2	MEXICAN.....	8,579	5,568	472.3	57.2	32.3	1907	San Francisco, Cal.....	New York, N. Y.....	American - Hawaiian S. S. Co.
203972	K.W.B.D.	St. s.	3	0	COLUMBIA.....	2,582	1,673	262.0	46.0	14.8	1907	Camden, N. J.....	Baltimore, Md.....	Chesapeake S. S. Co.
203988	K.W.B.H.	St. s.	2	2	RELIEF.....	828	563	184.6	30.2	20.6	1907	Wilmington, Del.....	New York, N. Y.....	Merritt & Chapman Derrick and Wrecking Co.
203999	K.W.B.L.	St. s.	1	0	Pejepsoot.....	142	79	102.0	24.2	12.3	1907	South Portland, Me.....	Bath, Me.....	Sagadahoc Towing Co.
204012	K.W.B.M.	St. s.	2	0	MASSACHUSETTS.....	4,779	2,575	375.0	52.2	30.2	1907	Philadelphia, Pa.....	Boston, Mass.....	Eastern S. S. Corporation.
204018	K.W.B.N.	St. s.	3	2	ANTILLES.....	6,878	4,326	410.0	53.2	25.6	1907	do.....	New York, N. Y.....	Southern Pacific Co.
204026	K.W.B.P.	St. s.	1	0	PACKERTON.....	430	292	100.2	30.4	11.4	1907	Pt. Richmond, N. Y.....	do.....	Lehigh Valley Transportation Co.

## SEAGOING VESSELS, ARRANGED IN THE ORDER OF SIGNAL LETTERS—Continued.

[Steel vessels in SMALL CAPITALS, Iron vessels in *Italics*.]

Official No.	Signal letters.	Rig.	Decks.	Masts.	Name of vessel.	Gross tonnage.	Net tonnage.	Length.	Breadth.	Depth.	When built.	Where built.	Home port (where permanent document issues).	Name of managing or principal owner.
204036	K.W.B.Q.	Sch.	1	4	Albert W. Robinson.	498	423	163.0	34.7	12.0	1907	Sharptown, Md.	Crisfield, Md.	E. G. Bennett.
204047	K.W.B.R.	St. s.	1	2	YALE.....⊙	3,731	2,312	376.0	61.3	20.2	1906	Chester, Pa.	New York, N. Y.	Metropolitan S. S. Co.
204067	K.W.C.G.	St. s.	1	2	CAMDEN.....⊙	2,153	1,143	320.5	40.0	16.1	1907	Bath, Me.	Boston, Mass.	Eastern S. S. Corporation.
204068	K.W.C.H.	*Sch.	1	2	S. T. Co. No. 2.....	526	430	148.5	36.0	12.2	1907	.....do.	Bath, Me.	Sagadahoc Towing Co.
204110	K.W.C.L.	St. s.	1	2	Daniel Kern.....	297	112	153.2	26.0	11.5	1879	Baltimore, Md.	Portland, Oreg.	Columbia Contract Co.
204125	K.W.C.N.	Sch.	3	5	Fannie Palmer.....	2,233	1,726	263.7	45.0	21.3	1907	Bath, Me.	Boston, Mass.	Palmer fleet.
204138	K.W.C.P.	Sch.	1	3	Antoinett.....	299	245	132.5	35.3	8.9	1907	Phippsburg, Me.	Portland, Me.	Rufus Deering Co.
204160	K.W.D.B.	St. s.	4	2	SARATOGA.....⊙	6,391	3,963	413.0	50.2	17.5	1907	Philadelphia, Pa.	New York, N. Y.	New York and Cuba Mail S. S. Co.
204200	K.W.D.L.	St. s.	2	0	NEW HAVEN.....⊙	2,930	1,966	275.7	45.1	16.7	1907	Chester, Pa.	New London, Conn.	New England S. S. Co.
204224	K.W.D.M.	*Sch.	1	2	Smyrna.....	741	626	181.3	35.1	14.2	1907	Bath, Me.	New York, N. Y.	New York, Ontario & Western Ry. Co.
204233	K.W.D.N.	St. s.	1	0	BOOTHBAY.....	334	224	126.0	33.0	10.0	1907	Philadelphia, Pa.	Boston, Mass.	Eastern S. S. Corporation.
204242	K.W.D.P.	St. s.	2	0	MARYLAND.....	1,369	827	249.5	40.1	14.1	1907	Sparrow Point, Md.	Philadelphia, Pa.	N. Y., Phila. & Norfolk R. R. Co.
204256	K.W.D.R.	St. s.	3	2	CREOLE.....⊙	6,754	4,202	407.0	53.0	26.7	1907	Quincy, Mass.	New York, N. Y.	Southern Pacific Co.
204263	K.W.D.S.	Sch.	1	2	Clintonia.....	147	105	106.0	25.1	11.9	1907	Gloucester, Mass.	Gloucester, Mass.	Oriando Merchant.
204264	K.W.D.T.	St. s.	2	0	BUNKER HILL.....⊙	4,779	2,575	375.0	52.2	30.2	1907	Philadelphia, Pa.	Boston, Mass.	Eastern S. S. Corporation.
204267	K.W.F.B.	St. s.	1	0	ARIOSA.....	262	178	106.0	25.0	12.2	1907	Camden, N. J.	New York, N. Y.	Henry Du Bois Sons Co.
204604	K.W.F.D.	Sch.	1	2	Arethusa.....	157	107	114.0	25.6	12.5	1907	Essex, Mass.	Gloucester, Mass.	Cunningham & Thompson Co.
204277	K.W.F.G.	St. s.	1	2	William H. Murphy.....	923	673	190.8	39.6	12.6	1907	Hoquiam, Wash.	San Francisco, Cal.	Pacific Lumber Transportation Co.
204278	K.W.F.H.	St. s.	1	3	Yellowstone.....	767	456	188.6	38.2	13.6	1907	Fairhaven, Cal.	.....do.	Yellowstone S. S. Co.
204294	K.W.F.L.	St. s.	1	2	GWALIA.....	415	282	130.0	27.5	15.9	1907	Philadelphia, Pa.	Boston, Mass.	New England Coal & Coke Co.
204300	K.W.F.M.	Sch.	1	3	Wawenock.....	325	256	135.9	34.3	9.8	1907	Rockland, Me.	Rockland, Me.	I. L. Snow & Co.
204314	K.W.F.N.	St. s.	4	2	GOVERNOR.....⊙	5,250	2,401	391.9	48.2	19.7	1907	Camden, N. J.	New York, N. Y.	Pacific Coast Co.
204328	K.W.F.T.	St. s.	1	2	Bandon.....	642	350	172.8	39.7	11.0	1907	North Bend, Oreg.	San Francisco, Cal.	Oregon Transportation Co.
204105	K.W.F.V.	St. s.	1	0	Hugh Ross.....	119	81	83.0	22.2	10.0	1907	Noank, Conn.	Bangor, Me.	Walter Ross, estate.
204360	K.W.G.B.	St. s.	1	2	LIZZIE D.....	122	83	77.8	21.0	10.5	1907	Philadelphia, Pa.	Philadelphia, Pa.	J. W. Parson Co.
204365	K.W.G.C.	*Sch.	1	3	Macungie.....	956	869	193.2	35.0	17.6	1907	Noank, Conn.	.....do.	Reading Co.
204372	K.W.G.D.	St. s.	1	2	HARVARD.....⊙	3,737	2,317	376.0	61.8	20.2	1906	Chester, Pa.	New York, N. Y.	Metropolitan S. S. Co.
204384	K.W.G.F.	St. s.	1	0	PATCHOGUE.....	190	129	90.5	24.5	11.6	1907	Camden, N. J.	Philadelphia, Pa.	Fidelity Trust Co.
117141	K.W.G.H.	St. s.	1	0	Sea King.....	124	84	95.6	21.8	10.4	1902	Baltimore, Md.	Pennscola, Fla.	I. H. Aiken.
204425	K.W.G.N.	St. s.	1	2	SECURITY.....	397	270	140.5	28.0	15.9	1907	Pt. Richmond, N.Y.	New York, N. Y.	Standard Oil Co.
204436	K.W.G.P.	*Sch.	1	2	Cadosia.....	756	651	180.8	35.1	14.3	1907	Bath, Me.	.....do.	N. Y., Ontario and Western Ry. Co.
204437	K.W.G.Q.	St. s.	4	2	CITY OF SAVANNAH.....⊙	5,654	4,379	381.5	49.0	15.8	1907	Chester, Pa.	Savannah, Ga.	Ocean Steamship Co.
204444	K.W.G.S.	St. s.	1	2	OLSON & MAHONY.....	1,497	779	224.3	41.2	20.6	1907	Wilmington, Del.	New York, N. Y.	Olson & Mahony Co.
204445	K.W.G.T.	St. s.	1	2	ST. HELENS.....⊙	1,833	1,115	224.3	41.2	20.6	1907	.....do.	San Francisco, Cal.	E. J. Dodge Co.
204464	K.W.H.C.	St. s.	1	2	F. S. Loop.....	794	445	193.0	39.0	13.6	1907	Marahfield, Oreg.	.....do.	F. S. Loop Co.
204468	K.W.H.D.	St. s.	2	2	SEWARD.....⊙	3,390	2,080	379.2	42.1	32.3	1907	Seattle, Wash.	Pt. Townsend, Wash.	Alaska S. S. Co.
204481	K.W.H.F.	St. s.	1	2	Bee.....	662	375	175.5	38.4	12.6	1907	Aberdeen, Wash.	San Francisco, Cal.	Bee Steamship Co.
204497	K.W.H.N.	St. s.	1	2	Bowdoin.....	756	448	192.1	38.8	13.8	1907	Prosper, Oreg.	.....do.	Bowdoin Co.
204509	K.W.H.P.	St. s.	1	3	Shna-Yak.....	839	452	189.7	39.8	12.8	1907	Winslow, Wash.	.....do.	George E. Billings.
204528	K.W.H.Q.	St. s.	2	0	OLD COLONY.....⊙	4,779	2,428	375.0	52.2	30.2	1907	Philadelphia, Pa.	Boston, Mass.	Eastern S. S. Corporation.
204629	K.W.H.R.	*Sch.	1	3	No. 7.....	957	639	185.0	34.3	17.1	1907	Pt. Richmond, N.Y.	Rockland, Me.	Rockland-Rockport Lime Co.
204560	K.W.H.S.	*Sch.	1	2	Sidney.....	745	648	180.9	35.1	14.1	1907	Bath, Me.	New York, N. Y.	N. Y., Ontario and Western Ry. Co.
204579	K.W.H.T.	St. s.	1	3	EVERETT.....	5,107	3,238	373.2	52.7	29.8	1907	Quincy, Mass.	Boston, Mass.	New England Coal and Coke Co.
204601	K.W.H.V.	St. s.	4	2	COLUMBIAN.....	8,579	5,598	472.3	57.2	32.3	1907	San Francisco, Cal.	New York, N. Y.	American - Hawaiian S. S. Co.
204605	K.W.J.C.	St. s.	1	0	BERN.....	224	152	104.6	24.6	11.8	1907	Philadelphia, Pa.	Philadelphia, Pa.	Reading Co.
204629	K.W.J.F.	St. s.	2	0	FLORIDA.....⊙	2,185	1,486	298.0	45.0	16.1	1907	Sparrow Point, Md.	Baltimore, Md.	Baltimore Steam Packet Co.
204647	K.W.J.H.	St. s.	1	1	NEW ENGLAND.....	417	265	118.0	31.4	11.3	1907	Quincy, Mass.	New London, Conn.	New England S. S. Co.
204656	K.W.J.L.	St. s.	1	2	Grays Harbor.....	659	374	172.0	38.0	12.4	1907	Aberdeen, Wash.	San Francisco, Cal.	Sudden & Christenson.
204658	K.W.J.M.	Sch.	1	4	Dean E. Brown.....	719	621	182.7	38.0	13.7	1907	Rockland, Me.	New Haven, Conn.	Benedict - Manson Marine Co.
204660	K.W.J.N.	St. s.	3	2	BRAZOS.....⊙	6,399	4,077	401.0	54.0	26.3	1907	Newport News, Va.	New York, N. Y.	Mallory S. S. Co.
204685	K.W.J.Q.	St. s.	1	3	Tahoe.....	751	419	179.0	38.2	13.3	1907	Fairhaven, Cal.	San Francisco, Cal.	Nelson Andrews.
204692	K.W.J.R.	*Sch.	1	3	Conewago.....	956	869	193.2	35.0	17.6	1907	Noank, Conn.	Philadelphia, Pa.	Reading Co.
204693	K.W.J.S.	Sch.	1	3	Frances V. Sawyer.....	399	324	144.7	32.2	10.8	1907	Millbridge, Me.	Boston, Mass.	Ralph C. Emery.
204695	K.W.J.T.	St. s.	1	1	E. P. Ripley.....	170	91	115.5	24.0	11.6	1907	Marahfield, Oreg.	Kansas City, Mo.	Atchison Topeka and Santa Fe R. R. Co.
204717	K.W.J.V.	Sch.	1	3	Horace M. Bickford.....	503	445	147.7	33.5	13.7	1907	Phippsburg, Me.	Boston, Mass.	H. M. Bickford & Co. (Inc.).
204718	K.W.L.B.	St. s.	1	1	S. O. Co. No. 17.....	175	119	96.0	23.0	11.2	1907	Baltimore, Md.	New York, N. Y.	Standard Oil Co.

## SEAGOING VESSELS, ARRANGED IN THE ORDER OF SIGNAL LETTERS—Continued.

[Steel vessels in SMALL CAPITALS, iron vessels in *italics*.]

Official No.	Signal letters.	Rig.	Decks.	Masts.	Name of vessel.	Gross tonnage.	Net tonnage.	Length.	Breadth.	Depth.	When built.	Where built.	Home port (where permanent document issues).	Name of managing or principal owner.
								Feet.	Feet.	Feet.				
204722	K.W.L.C.	Sch.	1	4	Florence M. Belding.	569	492	171.7	35.5	14.5	1907	Portland, Me.	Newark, N. J.	Heldritter Lumber Co.
204724	K.W.L.D.	Sch.	1	2	Edith Silveira.	86	54	83.0	21.4	10.8	1907	Essex, Mass.	Boston, Mass.	Leandro J. Costa, jr.
204704	K.W.L.F.	St. s.	1	1	Breakwater.	140	95	102.6	22.6	16.3	1907	Milton, Del.	Wilmington, Del.	Lewes Fisheries Co.
204742	K.W.L.G.	Sch.	3	5	Governor Brooks.	2,623	2,019	280.7	45.8	21.5	1907	Bath, Me.	Bath, Me.	Frank A. Small.
204744	K.W.L.H.	St. s.	1	3	MALDEN.	5,107	3,238	373.2	52.7	29.8	1907	Quincy, Mass.	Boston, Mass.	New England Coal and Coke Co.
204755	K.W.L.J.	St. s.	1	3	NANN SMITH.	2,009	1,192	277.0	43.0	17.3	1907	Newport News, Va.	St. Paul, Minn.	Interocean Transportation Co.
204783	K.W.L.M.	*Sch.	1	3	Wiconisco.	956	869	193.2	35.0	17.6	1907	Noank, Conn.	Philadelphia, Pa.	Reading Co.
204784	K.W.L.N.	St. s.	1	1	S. O. Co. No. 18.	175	119	96.0	23.0	11.2	1907	Baltimore, Md.	New York, N. Y.	Standard Oil Co.
204800	K.W.L.P.	St. s.	1	2	GOLIAH.	414	221	134.9	27.1	15.2	1907	Camden, N. J.	Seattle, Wash.	Puget Sound Tug Boat Co.
204801	K.W.L.Q.	St. s.	1	2	HERCULES.	414	221	134.9	26.1	15.5	1907	do.	San Francisco, Cal.	Shipowners and Merchants' Tug Boat Co.
204802	K.W.L.R.	*Sch.	1	2	Severn.	780	762	206.0	35.3	13.4	1907	Sharptown, Md.	Baltimore, Md.	P. Dougherty Co.
204835	K.W.L.S.	St. s.	1	3	GEORGE W. FENWICK.	2,009	1,193	277.0	43.0	17.3	1907	Newport News, Va.	New York, N. Y.	Fenwick S. S. Co.
204844	K.W.L.T.	*Sch.	1	3	Cocalico.	956	869	193.2	35.0	17.6	1907	Noank, Conn.	Philadelphia, Pa.	Reading Co.
204848	K.W.L.V.	St. s.	1	3	MALROSE.	5,107	3,238	373.2	52.7	29.8	1907	Quincy, Mass.	Boston, Mass.	New England Coal and Coke Co.
204919	K.W.M.B.	St. s.	1	2	Caspar.	648	362	175.1	38.3	12.4	1907	Aberdeen, Wash.	San Francisco, Cal.	Caspar Lumber Co.
204880	K.W.M.D.	St. s.	1	1	S. O. Co. No. 19.	175	119	96.0	23.0	11.2	1907	Baltimore, Md.	New York, N. Y.	Standard Oil Co.
204885	K.W.M.F.	Sch.	1	4	Bertha L. Downs.	716	606	175.4	37.1	14.2	1908	Bath, Me.	New Haven, Conn.	Benedict-Manson Marine Co.
204866	K.W.M.G.	St. s.	2	2	ALTAMAHA.	2,667	2,046	300.0	41.0	25.8	1908	Quincy, Mass.	New York, N. Y.	Atlantic, Gulf & West Indies S. S. Lines.
204889	K.W.M.J.	Ga. s.	1	2	CONTRA COSTA.	832	497	190.1	37.2	13.3	1908	San Francisco, Cal.	San Francisco, Cal.	Standard Oil Co.
204900	K.W.M.L.	St. s.	1	2	San Jacinto.	614	352	160.3	36.9	12.0	1908	Hoquiam, Wash.	do.	E. K. Wood Lumber Co.
81050	K.W.M.N.	St. s.	2	3	William Chisholm.	1,581	1,246	246.6	36.9	19.4	1884	Cleveland, Ohio.	New York, N. Y.	Seaboard Transportation Co.
204923	K.W.M.P.	St. s.	3	2	MAUNA KEA.	1,566	940	239.3	36.2	16.7	1908	San Francisco, Cal.	Honolulu, Hawaii.	Inter-Island Steam Navigation Co., Ltd.
204955	K.W.M.R.	St. s.	2	3	LUBLINE.	5,928	3,725	412.8	53.1	29.2	1908	Newport News, Va.	San Francisco, Cal.	Matson Navigation Co.
204974	K.W.M.S.	St. s.	1	2	ONTARIO.	415	282	184.9	27.1	15.2	1908	Camden, N. J.	New York, N. Y.	N. Y., Ontario and Western Rwy. Co.
204975	K.W.M.T.	St. s.	1	2	WESTERN.	415	282	184.9	27.1	15.2	1908	do.	do.	do.
205002	K.W.N.B.	St. s.	1	2	Katherine.	531	292	160.4	36.0	12.5	1908	Fairhaven, Cal.	San Francisco, Cal.	Redwood Steamship Co.
205024	K.W.N.D.	Sch.	3	6	Edward J. Lawrence.	3,350	2,463	320.2	50.0	23.9	1908	Bath, Me.	Portland, Me.	Eliaser W. Clark.
205030	K.W.N.G.	St. s.	3	2	ISTHMIAN.	5,404	3,463	383.3	50.0	26.2	1908	San Francisco, Cal.	New York, N. Y.	American - Hawaiian Steamship Co.
205040	K.W.N.H.	St. s.	2	3	OKLAHOMA.	5,853	3,795	419.0	55.2	28.8	1908	Camden, N. J.	Port Arthur, Tex.	Gulf Refining Co.
205041	K.W.N.J.	St. s.	1	2	Shasta.	878	517	192.3	41.0	14.0	1908	Hoquiam, Wash.	San Francisco, Cal.	E. K. Wood Lumber Co.
205045	K.W.N.L.	*Sch.	1	3	Cleona.	956	869	193.2	35.0	17.6	1908	Noank, Conn.	Philadelphia, Pa.	Reading Co.
205052	K.W.N.M.	St. s.	1	2	STANLEY DOLLAR.	1,838	955	240.0	41.0	20.0	1908	Seattle, Wash.	Portland, Me.	Dollar S. S. Line.
205053	K.W.N.P.	St. s.	1	3	Willapa.	752	433	178.5	40.0	13.3	1908	Raymond, Wash.	San Francisco, Cal.	Sudden & Christenson.
205054	K.W.N.R.	St. s.	1	2	Fairhaven.	751	437	185.5	38.0	14.0	1908	North Bend, Oreg.	do.	Fairhaven Co.
205044	K.W.N.S.	St. s.	1	1	NORTHLAND.	697	360	140.0	27.0	14.5	1908	Seattle, Wash.	Ketchikan, Alaska.	Northland S. S. Co.
205074	K.W.N.V.	*Sch.	1	2	Lansford.	830	732	180.2	35.0	14.7	1908	Noank, Conn.	New York, N. Y.	Lehigh Coal & Navigation Co.
205081	K.W.P.B.	Sch.	1	4	Mary Manson Gruener.	715	599	175.9	37.0	14.1	1908	Bath, Me.	New Haven, Conn.	Benedict-Manson Marine Co.
205082	K.W.P.C.	St. s.	1	2	Daley.	679	379	175.0	38.7	14.0	1908	Bandon, Oreg.	San Francisco, Cal.	Daisy S. S. Co.
205083	K.W.P.D.	St. s.	1	2	Shoshone.	646	341	175.6	38.0	12.8	1908	Fairhaven, Cal.	do.	Shoshone S. S. Co.
205095	K.W.P.F.	St. s.	1	2	FALCON.	1,838	955	240.0	41.0	20.0	1908	Seattle, Wash.	do.	Charles Nelson Co.
205149	K.W.P.J.	St. p.	2	0	COMMONWEALTH.	5,980	2,500	437.9	55.0	19.3	1908	Philadelphia, Pa.	Fall River, Mass.	New England S. S. Co.
205150	K.W.P.L.	*Sch.	1	2	Hauto.	830	732	180.2	35.0	14.7	1908	Noank, Conn.	New York, N. Y.	Lehigh Coal & Navigation Co.
205174	K.W.P.M.	St. s.	1	2	RIVERSIDE.	1,838	955	240.0	41.0	20.0	1908	Seattle, Wash.	San Francisco, Cal.	Charles Nelson Co.
205197	K.W.P.N.	Sch.	2	4	Horatio G. Foss.	846	747	182.0	38.0	17.0	1908	Camden, N. J.	Boston, Mass.	Lewis K. Thurlow.
205212	K.W.P.R.	*Sch.	1	2	Tamaqua.	830	732	180.2	35.0	14.7	1908	Noank, Conn.	New York, N. Y.	Lehigh Coal & Navigation Co.
205240	K.W.P.S.	St. s.	1	2	Albatross.	286	194	127.0	26.1	13.8	1908	Baltimore, Md.	Baltimore, Md.	P. Dougherty Co.
205108	K.W.P.T.	St. p.	1	2	Betty Alden.	775	447	183.4	31.0	11.5	1908	Boston, Mass.	Boston, Mass.	Nantasket Beach Steamboat Co.
205272	K.W.Q.B.	St. s.	1	2	Doris.	725	425	178.5	40.0	13.3	1908	Raymond, Wash.	San Francisco, Cal.	Emil T. Kruse.
205278	K.W.Q.C.	Sch.	1	3	Calhoun E. Ross.	438	375	160.0	35.2	12.2	1908	Milford, Del.	Seaford, Del.	Benjamin S. Coulbourn.
201006	K.W.Q.D.	*Sch.	1	2	Shamokin.	829	829	193.0	35.2	13.7	1904	Elkton, Md.	Philadelphia, Pa.	Susquehanna Coal Co.
205311	K.W.Q.F.	St. s.	1	2	RESOLUTE.	294	192	122.3	25.0	14.0	1908	Camden, N. J.	Baltimore, Md.	P. Dougherty Co.
205362	K.W.Q.L.	St. s.	2	2	TEXAS.	5,108	3,746	389.4	52.1	29.1	1908	Newport News, Va.	Port Arthur, Tex.	Texas Co.
205366	K.W.Q.M.	*Sch.	1	2	Easton.	830	732	180.2	35.0	14.7	1908	Noank, Conn.	New York, N. Y.	Lehigh Coal & Navigation Co.

## SEAGOING VESSELS, ARRANGED IN THE ORDER OF SIGNAL LETTERS—Continued.

[Steel vessels in SMALL CAPITALS, iron vessels in *italics*.]

Official No.	Signal letters.	Rig.	Decks.	Masts.	Name of vessel.	Gross tonnage.	Net tonnage.	Length.	Breadth.	Depth.	When built.	Where built.	Home port (where permanent document issues).	Name of managing or principal owner.
205438	K.W.Q.P.	St. s.	1	2	Fifield.....	634	440	173.6	39.0	12.1	1908	North Bend, Oreg.	San Francisco, Cal.	Fifield S. S. Co.
205443	K.W.Q.R.	*Sch.	1	2	T. J. Hooper.....	722	697	204.0	35.2	13.5	1908	Sharptown, Md.	Wilmington, Del.	Eastern Transportation Co.
205490	K.W.Q.S.	*Sch.	1	3	Nesquehoning.....	967	880	195.6	35.0	17.6	1908	Noank, Conn.	New York, N. Y.	Lehigh Coal & Navigation Co.
205508	K.W.Q.V.	*Sch.	1	2	Allentown.....	842	744	183.3	35.0	14.7	1908	do.	do.	Do.
205552	K.W.R.B.	*Sch.	1	3	Greenwood.....	967	880	195.6	35.0	17.6	1908	do.	do.	Do.
205637	K.W.R.C.	St. s.	1	0	POWERFUL.....	176	120	89.4	24.1	12.1	1908	Pt. Richmond, N.Y.	do.	Lehigh Valley Transportation Co.
205662	K.W.R.D.	Sch.	1	2	John J. Fallon.....	125	77	103.0	24.0	12.0	1908	Essex, Mass.	Boston, Mass.	John J. Fallon.
205675	K.W.R.F.	*Sch.	1	2	Potomac.....	823	772	203.4	35.0	13.6	1908	Elkton, Md.	Baltimore, Md.	P. Dougherty Co.
205707	K.W.R.G.	Sch.	1	3	Frank Brainerd.....	254	198	123.4	30.9	8.7	1908	Rockland, Me.	Hartford, Conn.	Frank Brainerd.
205708	K.W.R.H.	Sch.	1	1	Lewiston.....	814	711	190.5	39.5	14.9	1908	do.	Boston, Mass.	Lewis K. Thurlow.
205729	K.W.R.L.	St. s.	3	2	MOHAWK.....	4,623	3,475	367.0	48.3	20.4	1908	Philadelphia, Pa.	New York, N. Y.	Clyde Steamship Co.
205748	K.W.R.M.	Sch.	1	2	Frank B. Witherbee.....	504	444	151.8	33.9	13.7	1908	Phillipsburg, Me.	Boston, Mass.	Charles F. Webb.
205752	K.W.R.N.	*Sch.	1	2	Josie and Phebe.....	137	88	107.9	25.8	12.2	1908	Essex, Mass.	do.	Sylvester Whalen.
205800	K.W.R.O.	*Sch.	1	2	Nanticoke.....	771	735	203.6	35.4	13.0	1908	Sharptown, Md.	Baltimore, Md.	P. Dougherty Co.
205805	K.W.R.T.	St. s.	1	3	Carlos.....	865	541	198.4	39.2	14.8	1908	San Francisco, Cal.	New York, N. Y.	Olson & Mahony S. S. Co.
205815	K.W.R.V.	Sch.	1	2	Rex.....	134	93	102.6	24.4	12.0	1908	Essex, Mass.	Gloucester, Mass.	F. L. Davis.
205846	K.W.S.B.	St. s.	1	2	Leroy.....	209	142	129.0	22.8	8.8	1874	Boston, Mass.	Pensacola, Fla.	E. E. Saunders.
205849	K.W.S.C.	St. s.	1	2	Fuget.....	234	140	115.0	24.5	7.5	1908	Seattle, Wash.	Seattle, Wash.	Inland Navigation Co.
205850	K.W.S.D.	Sch.	2	5	Fuller Palmer.....	3,060	2,361	309.4	48.9	27.4	1908	Bath, Me.	Boston, Mass.	Palmer fleet.
205261	K.W.S.F.	St. s.	2	2	HONDURAS.....	2,350	1,461	247.8	43.0	27.0	1908	Buffalo, N. Y.	New York, N. Y.	Seaboard & Gulf S. S. Co.
205824	K.W.S.J.	Sch.	1	3	Mystic.....	259	202	123.0	30.1	10.7	1908	Mystic, Conn.	New Bedford, Mass.	Joseph T. Edwards.
205872	K.W.S.L.	Sch.	3	6	Edward B. Winslow.....	3,424	2,482	318.4	50.0	23.7	1908	Bath, Me.	Portland, Me.	Eleanor W. Clark.
205896	K.W.S.M.	St. s.	3	0	SOUTHLAND.....	2,081	1,215	291.2	61.0	16.1	1908	Newport News, Va.	Washington, D. C.	Norfolk and Washington Steamboat Co.
205899	K.W.S.N.	*Sch.	2	3	700.....	934	881	187.2	34.0	16.3	1908	Camden, N. J.	Perth Amboy, N. J.	Lehigh Valley Transportation Co.
205905	K.W.S.Q.	St. s.	1	2	MARY F. SCULLY.....	723	410	165.7	30.1	18.4	1908	Pt. Richmond, N.Y.	New York, N. Y.	Staten Island Ship Building Co.
204881	K.W.S.R.	Ga. s.	1	2	Benjamin A. Smith.....	146	91	116.1	25.6	10.6	1908	Essex, Mass.	Gloucester, Mass.	Gorton-Pew Fisheries Co.
205923	K.W.S.V.	Sch.	2	4	Stanley M. Seaman.....	1,060	953	189.0	39.4	20.0	1908	Rockland, Me.	Boston, Mass.	Lewis K. Thurlow.
205939	K.W.T.C.	Sch.	1	2	Eugenia.....	100	66	89.5	22.8	10.9	1908	Gloucester, Mass.	Gloucester, Mass.	Sylvanus Smith & Co.
205946	K.W.T.D.	*Sch.	2	3	701.....	934	881	187.2	34.0	16.3	1908	Camden, N. J.	Perth Amboy, N. J.	Lehigh Valley Transportation Co.
205947	K.W.T.F.	*Sch.	2	3	702.....	934	881	187.2	34.0	16.3	1908	do.	do.	Do.
205945	K.W.T.H.	*Sch.	2	3	703.....	934	881	187.2	34.0	16.3	1908	do.	do.	Do.
206004	K.W.T.P.	St. s.	1	2	Welding.....	211	120	105.5	21.4	11.9	1909	Tacoma, Wash.	Seattle, Wash.	Welding & Independent Fisheries Co.
206007	K.W.T.Q.	*Sch.	2	3	704.....	934	881	187.2	34.0	16.3	1909	Camden, N. J.	Perth Amboy, N. J.	Lehigh Valley Transportation Co.
206008	K.W.T.R.	*Sch.	2	3	705.....	934	881	187.2	34.0	16.3	1909	do.	do.	Do.
206031	K.W.T.V.	*Sch.	2	3	707.....	934	881	187.2	34.0	16.3	1909	do.	do.	Do.
206032	K.W.V.B.	*Sch.	2	3	706.....	934	881	187.2	34.0	16.3	1909	do.	do.	Do.
206063	K.W.V.D.	Sch.	1	2	Mary De Costa.....	101	69	88.6	22.8	10.4	1909	Gloucester, Mass.	Boston, Mass.	L. J. Costa, jr.
206082	K.W.V.J.	St. s.	1	0	NEW LONDON.....	2,818	1,893	278.5	44.0	19.0	1909	Wilmington, Del.	Portland, Me.	Central Vermont Transportation Co.
206086	K.W.V.L.	Sch.	1	2	Alice.....	100	62	101.0	22.3	10.0	1909	Essex, Mass.	Boston, Mass.	A. M. Watson, jr.
206094	K.W.V.P.	St. s.	1	2	Hyak.....	195	118	134.0	22.2	5.5	1909	Portland, Oreg.	Seattle, Wash.	Kitsap Transportation Co.
206120	K.W.V.R.	Sch.	1	3	Frank E. Swain.....	433	348	139.2	32.0	13.0	1909	Camden, Me.	Boston, Mass.	Charles F. Webb.
127289	K.W.V.S.	St. s.	1	2	CONCORD.....	353	186	128.0	26.3	15.0	1898	Philadelphia, Pa.	Fall River, Mass.	Staples Transportation Co.
81632	K.W.V.T.	St. s.	1	2	WALTHAM.....	353	186	128.0	26.3	15.0	1898	do.	do.	Do.
206162	L. B. C. D.	Sch.	1	4	Esther Ann.....	753	631	181.7	37.1	14.4	1909	Bath, Me.	Hartford, Conn.	Charles F. Taylor.
206175	L. B. C. F.	Sch.	1	3	Richmond.....	288	265	135.3	26.5	9.0	1909	Sharptown, Md.	Baltimore, Md.	Charles M. Struven.
206224	L. B. C. K.	Sch.	1	2	Georgia.....	102	65	105.8	22.6	10.2	1909	Essex, Mass.	Gloucester, Mass.	John G. Stream.
206239	L. B. C. P.	St. s.	1	0	NEW YORK.....	2,818	1,893	278.5	44.0	19.0	1909	Wilmington, Del.	Portland, Me.	Central Vermont Transportation Co.
206266	L. B. C. Q.	St. s.	1	2	BELFAST.....	2,157	1,147	320.6	40.0	16.1	1909	Bath, Me.	Boston, Mass.	Eastern Steamship Corporation.
266270	L. B. C. R.	St. s.	1	1	William Blundon.....	240	129	127.4	22.8	10.4	1909	Solomons, Md.	Tappahannock, Va.	Standard Oil & Transportation Co.
206347	L. B. D. J.	Sch.	1	2	Lalorrest L. Simmons.....	132	104	88.9	27.8	7.5	1909	Milford, Del.	Fall River, Mass.	Charles D. Luthas.
206350	L. B. D. K.	Ga. s.	1	2	W. D. Morgan.....	32	21	55.7	15.3	7.4	1909	Baltimore, Md.	Beaufort, S. C.	Antone Santos.
206395	L. B. D. M.	Sch.	1	3	Richard W. Clark.....	503	437	148.9	33.8	13.8	1909	Phillipsburg, Me.	New Bedford, Mass.	Andrew A. Cory.
206503	L. B. F. G.	St. s.	1	2	JEAN.....	3,125	2,391	311.0	46.1	21.8	1909	Newport News, Va.	New York, N. Y.	A. H. Bull S. S. Co.
204673	L. B. F. K.	Sch.	1	3	Saginaw.....	886	498	191.4	39.1	14.2	1907	Hoquiam, Wash.	San Francisco, Cal.	Sacnaw S. S. Co.
206633	L. B. F. R.	St. s.	1	2	Charles W. Parker, Jr.....	277	142	125.2	26.6	15.5	1909	Bath, Me.	Boston, Mass.	Commercial Towboat Co.
206652	L. B. F. T.	*Sch.	1	3	I. D. FLETCHER.....	1,034	1,034	215.6	35.0	15.7	1909	Sparrow Point, Md.	New York, N. Y.	Coast Transit Co.
206638	L. B. F. V.	St. s.	1	1	J. W. THOMPSON.....	186	126	101.0	21.5	11.0	1909	Camden, N. J.	St. Louis, Mo.	J. W. Thompson.



## SEAGOING VESSELS, ARRANGED IN THE ORDER OF SIGNAL LETTERS—Continued.

[Steel vessels in SMALL CAPITALS, Iron vessels in *Italics*.]

Official No.	Signal letters.	Rig.	Decks.	Masts.	Name of vessel.	Gross tonnage.	Net tonnage.	Length.	Breadth.	Depth.	When built.	Where built.	Home port (where permanent document issues).	Name of managing or principal owner.
								<i>Feet.</i>	<i>Feet.</i>	<i>Feet.</i>				
206664	L. B. G. C.	Sch.	1	4	Florence Howard	863	683	190.2	40.0	14.0	1909	Stonington, Conn.	Stonington, Conn.	Atlantic Shipping Co.
206737	L. B. G. J.	Sch.	1	4	Melbourn P. Smith	650	528	174.7	35.8	13.0	1909	Millbridge, Me.	New York, N. Y.	M. P. Smith & Sons Co.
206749	L. B. G. K.	Sch.	2	4	Mary L. Baxter	1,036	826	188.4	38.0	18.6	1909	Bath, Me.	Bath, Me.	G. G. Deering Co.
206801	L. B. G. P.	St. s.	1	2	Klamath	1,063	662	207.5	41.6	15.4	1909	Fairhaven, Cal.	San Francisco, Cal.	Klamath S. S. Co.
206818	L. B. G. Q.	St. s.	1	0	PARKSLEY	296	201	125.0	28.0	12.6	1909	Camden, N. J.	Philadelphia, Pa.	New York, Philadelphia and Norfolk R. R. Co.
206868	L. B. G. R.	Sch.	2	4	Barbara	838	746	185.5	38.0	17.9	1909	Chelsea, Mass.	Boston, Mass.	Frank B. McQueen.
206876	L. B. G. S.	St. s.	1	0	GEORGE L. POTTER	220	149	112.3	24.1	11.5	1909	Baltimore, Md.	Baltimore, Md.	Baltimore and Ohio R. R. Co.
81705	L. B. G. V.	St. s.	2	2	WILLIAM P. PALMER	2,293	1,609	242.0	42.0	26.6	1900	Cleveland, Ohio	Philadelphia, Pa.	Southern S. S. Co.
206885	L. B. H. C.	Sch.	1	3	G. J. Cherry	533	468	150.3	33.7	13.9	1909	Phippsburg, Me.	Seaford, Del.	J. J. Day
206992	L. B. H. D.	Sch.	1	4	William E. Burnham	772	643	190.9	38.4	15.0	1909	Rockland, Me.	New Haven, Conn.	Benedict-Manson Marine Co.
206997	L. B. H. F.	St. s.	2	3	WILHELMINA	6,974	4,402	426.1	54.1	33.5	1909	Newport News, Va.	San Francisco, Cal.	Matson Navigation Co.
207010	L. B. H. G.	Sch.	2	6	Wyoming	3,730	3,036	329.5	50.1	30.4	1909	Bath, Me.	Bath, Me.	Samuel R. Percy.
203557	L. B. H. K.	St. s.	1	2	Carmel	633	401	170.0	38.0	12.3	1906	Aberdeen, Wash.	San Francisco, Cal.	Sudden & Christenson.
207042	L. B. H. M.	St. s.	3	2	BEAR	4,507	2,779	357.5	47.0	26.4	1910	Newport News, Va.	do.	San Francisco and Portland S. S. Co.
207043	L. B. H. N.	St. s.	3	2	BEAVER	4,507	2,779	357.5	47.0	26.4	1910	do.	do.	do.
207058	L. B. H. P.	*Sch.	1	2	TULSA	607	607	164.8	32.1	12.8	1909	Pt. Richmond, N. Y.	Port Arthur, Tex.	Texas Co.
207060	L. B. H. Q.	*Sch.	1	0	FULTON	229	156	98.3	25.2	12.1	1909	do.	New York, N. Y.	Delaware, Lackawanna and Western R. R. Co.
207064	L. B. H. S.	*Sch.	1	3	DELAWANNA	1,290	1,290	207.3	34.6	20.5	1909	Camden, N. J.	do.	do.
204122	L. B. H. T.	St. s.	1	1	Tasco	319	199	109.0	32.4	11.3	1907	New London, Conn.	New London, Conn.	T. A. Scott Co.
207082	L. B. H. V.	St. s.	1	2	MIGUELITO	276	185	126.2	29.1	7.5	1910	Quincy, Mass.	New York, N. Y.	Porto Rico Mercantile Co.
207083	L. B. H. W.	*Sch.	1	2	FIFI	368	291	145.0	32.1	8.9	1910	do.	do.	Cuba Distilling Co.
207084	L. B. J. C.	*Sch.	1	2	GRACIELA	368	291	145.0	32.1	8.9	1910	do.	do.	do.
207144	L. B. J. D.	*Sch.	1	0	Chancellor	383	187	122.0	36.5	11.9	1910	Tottenville, N. Y.	do.	Merritt & Chapman Derrick and Wrecking Co.
207181	L. B. J. G.	*Sch.	1	2	Edward F. Clark	601	549	161.7	35.5	14.1	1910	New London, Conn.	New London, Conn.	Thames Towboat Co.
207187	L. B. J. H.	St. s.	1	2	COASTWISE	4,015	2,444	359.0	49.2	25.9	1910	Camden, N. J.	Boston, Mass.	Coastwise S. S. Co.
207222	L. B. J. N.	St. s.	2	3	J. A. CHANSLOR	4,938	3,121	378.0	52.1	29.5	1910	Newport News, Va.	San Francisco, Cal.	Associated Oil Co.
207246	L. B. J. P.	St. s.	1	3	HERMAN FRASCH	3,803	2,381	345.0	48.4	27.1	1910	Quincy, Mass.	New York, N. Y.	Union Sulphur Co.
207254	L. B. J. Q.	Sch.	1	2	Rhodora	116	81	103.9	23.5	11.0	1910	Essex, Mass.	Gloucester, Mass.	Cunningham & Thompson Co.
207270	L. B. J. R.	St. s.	1	2	TRANSPORTATION	4,015	2,444	359.0	49.2	25.9	1910	Camden, N. J.	Boston, Mass.	Coastwise S. S. Co.
207282	L. B. J. T.	St. s.	3	2	NORTH LAND	3,282	1,973	304.4	47.2	19.8	1910	Wilmington, Del.	do.	Eastern Steamship Corporation.
207299	L. B. K. D.	St. s.	1	0	Robert C. Clowry	532	235	132.3	33.3	15.1	1910	Tottenville, N. Y.	New York, N. Y.	Western Union Telegraph Co.
207312	L. B. K. G.	Sch.	1	4	Anna R. Heidritter	694	610	185.0	37.1	13.5	1910	Sharptown, Md.	Newark, N. J.	Heidritter Lumber Co.
207337	L. B. K. H.	St. s.	1	2	J. O. Ellison	555	377	161.3	32.5	12.3	1909	Tottenville, N. Y.	Newburyport, Mass.	Haverhill Steamship Co.
207346	L. B. K. J.	St. s.	1	0	COMMISSIONER	403	274	122.3	35.4	12.6	1910	Port Richmond, N. Y.	New York, N. Y.	Merritt & Chapman Derrick and Wrecking Co.
207355	L. B. K. N.	*Sch.	1	2	Coaldale	831	733	182.8	35.0	14.7	1910	Noank, Conn.	do.	Lehigh Coal and Navigation Co.
207362	L. B. K. Q.	St. s.	4	2	CITY OF MONTGOMERY	5,425	4,025	371.6	49.7	15.4	1910	Newport News, Va.	Savannah, Ga.	Ocean S. S. Co.
207363	L. B. K. R.	St. s.	4	2	CITY OF ST. LOUIS	5,425	4,025	371.6	49.7	15.4	1910	do.	do.	do.
207392	L. B. M. D.	St. s.	1	2	CAPE CHARLES	296	201	125.0	25.0	12.6	1910	Camden, N. J.	Philadelphia, Pa.	New York, Philadelphia and Norfolk R. R. Co.
207460	L. B. M. N.	Sch.	1	2	Siletto	136	99	105.7	24.8	11.7	1910	Gloucester, Mass.	Gloucester, Mass.	Orlando Merchant.
207472	L. B. M. R.	Sch.	1	2	Pramier	138	97	106.7	25.2	11.8	1910	Essex, Mass.	do.	Fred L. Davis.
207475	L. B. M. S.	St. s.	1	2	Elsie	137	98	106.5	25.0	11.5	1910	do.	Boston, Mass.	Atlantic Maritime Co.
207489	L. B. M. V.	St. s.	3	2	KENTUCKIAN	6,606	4,016	414.5	53.7	28.1	1910	Sparrow Point, Md.	New York, N. Y.	American-Hawaiian S. S. Co.
207523	L. B. N. D.	Bgn.	1	2	Viola	193	139	111.0	26.4	11.8	1910	Essex, Mass.	Portland, Me.	John A. Cook Co.
207579	L. B. N. M.	St. s.	2	2	MILLSOCKET	3,336	2,083	311.0	44.2	24.1	1910	Sparrow Point, Md.	New York, N. Y.	A. H. Bull S. S. Co.
207603	L. B. N. S.	St. s.	1	2	Nehalem	632	367	173.0	39.0	13.6	1910	Fairhaven, Cal.	San Francisco, Cal.	Hicks-Hauptman Nav. Co.
207630	L. B. N. T.	Sch.	1	3	Hugh de Payens	416	342	144.0	35.9	10.1	1910	Rockland, Me.	Rockland, Me.	R. K. Snow.
207666	L. B. N. W.	St. s.	1	1	COALINGA	875	563	183.0	38.0	13.1	1910	Oakland, Cal.	San Francisco, Cal.	Associated Oil Co.
207707	L. B. P. H.	St. s.	1	0	May	121	82	88.5	21.0	9.5	1910	Millford, Del.	Philadelphia, Pa.	Charles Gring.
207751	L. B. P. K.	St. s.	3	2	EL SOL	6,008	3,747	405.6	53.1	27.4	1910	Newport News, Va.	New York, N. Y.	Southern Pacific Co.
207766	L. B. P. N.	St. s.	3	2	GEORGIAN	6,606	4,016	414.5	53.7	28.1	1910	Sparrow Point, Md.	do.	American-Hawaiian S. S. Co.
207772	L. B. P. Q.	Sch.	1	2	Virginia	106	73	102.2	23.0	10.2	1910	Essex, Mass.	Boston, Mass.	Albert M. Watson, Jr.
207774	L. B. P. R.	St. s.	1	0	NEW YORK CENTRAL No. 27.	231	156	97.5	25.6	12.2	1910	Camden, N. J.	New York, N. Y.	N. Y. Central & Hudson River R. R. Co.

## SEAGOING VESSELS, ARRANGED IN THE ORDER OF SIGNAL LETTERS—Continued.

[Steel vessels in SMALL CAPITALS, iron vessels in *italics*.]

Official No.	Signal letters.	Rig.	Decks.	Masts.	Name of vessel.	Gross tonnage.	Net tonnage.	Length.	Breadth.	Depth.	When built.	Where built.	Home port (where permanent document issues).	Name of managing or principal owner.
								<i>Feet.</i>	<i>Feet.</i>	<i>Feet.</i>				
207775	L. B. P. S.	St. s.	1	2	RUTH.....	3,102	2,423	313.6	46.1	22.1	1910	Newport News, Va.	New York, N. Y.	A. H. Bull S. S. Co.
207780	L. B. P. T.	St. s.	2	2	KULSHAN.....	926	573	160.3	32.0	20.7	1910	Seattle, Wash.	Pt. Townsend, Wash.	Inland Navigation Co.
53274	L. B. Q. C.	*Sch.	1	2	DALLAS.....	1,148	1,148	264.0	36.0	22.0	1892	West Superior, Wis.	Port Arthur, Tex.	Texas Co.
207864	L. B. Q. F.	St. s.	1	0	BROOKLYN.....	194	131	91.7	24.1	12.1	1910	Philadelphia, Pa.	New York, N. Y.	New York Dock Co.
207891	L. B. Q. G.	*Sch.	1	2	John S. Pancake.....	836	762	203.0	35.5	13.5	1910	Seaford, Del.	Richmond, Va.	Larimore Barge Corporation.
207916	L. B. Q. J.	St. s.	1	2	FOAM.....	244	114	114.3	22.5	11.6	1910	Quincy, Mass.	Boston, Mass.	Bay State Fishing Co.
207947	L. B. Q. K.	St. s.	3	2	EL MUNDO.....	6,008	3,747	405.6	53.1	27.4	1910	Newport News, Va.	New York, N. Y.	Southern Pacific Co.
207935	L. B. Q. M.	St. s.	1	2	LATOUCHE.....	2,332	1,481	240.0	41.0	28.0	1910	Seattle, Wash.	Seattle, Wash.	Alaska S. S. Co.
207985	L. B. Q. P.	St. s.	1	2	Fort Bragg.....	705	445	154.0	40.0	14.3	1910	Fairhaven, Cal.	San Francisco, Cal.	Chas. H. Higgins.
208046	L. B. Q. T.	St. s.	3	2	HONOLULAN.....	7,059	4,421	414.5	53.7	32.1	1910	Sparrow Point, Md.	New York, N. Y.	American-Hawaiiian S. S. Co.
208080	L. B. R. C.	St. s.	3	2	EL ORIENTE.....	6,008	3,747	405.6	53.1	27.4	1910	Newport News, Va.	do.	Southern Pacific Co.
208109	L. B. R. D.	Sch.	1	3	William E. Litchfield.....	542	472	105.8	34.4	14.1	1910	Phippsburg, Me.	Boston, Mass.	Charles F. Webb.
208114	L. B. R. F.	St. s.	2	3	CURRIER.....	4,711	2,869	370.0	52.1	27.0	1910	Quincy, Mass.	New York, N. Y.	Cuba Distilling Co.
208131	L. B. R. G.	Sch.	1	2	Matthew S. Greer.....	110	75	103.0	23.2	11.4	1910	Essex, Mass.	Boston, Mass.	Theresa J. Greer.
208132	L. B. R. H.	Sch.	1	2	Sylvania.....	136	99	105.6	24.8	11.6	1910	Gloucester, Mass.	Gloucester, Mass.	Sylvanus Smith Co. (Inc.).
208158	L. B. R. K.	St. s.	1	0	RANOCAS.....	106	71	79.0	20.0	9.2	1910	Camden, N. J.	Philadelphia, Pa.	Hainesport Mining & Transportation Co.
208166	L. B. R. M.	St. s.	3	2	EL OCCIDENTE.....	6,008	3,747	405.6	53.1	27.4	1910	Newport News, Va.	New York, N. Y.	Southern Pacific Co.
208175	L. B. R. N.	St. s.	1	0	Correction.....	778	422	159.7	36.5	12.0	1910	Noank, Conn.	do.	City of New York.
208228	L. B. R. P.	Sch.	1	2	Jeanette.....	97	66	99.0	22.5	10.1	1910	Gloucester, Mass.	Gloucester, Mass.	Frank Saunders.
208230	L. B. R. S.	*Sch.	1	2	William L. Donohue.....	695	652	199.3	32.1	11.7	1910	Elkton, Md.	Wilmington, Del.	Eastern Transportation Co.
208239	L. B. R. T.	St. s.	1	2	RIPPLE.....	244	114	114.3	22.5	11.6	1910	Quincy, Mass.	Boston, Mass.	Bay State Fishing Co.
208250	L. B. R. V.	Sch.	1	2	Valerie.....	139	97	106.4	25.0	11.8	1910	Essex, Mass.	do.	George W. Nelson.
208253	L. B. R. W.	Sch.	1	2	Elk.....	123	83	102.0	24.7	11.2	1910	do.	do.	Atlantic Maritime Co.
208259	L. B. S. C.	St. s.	1	2	GENERAL HUBBARD.....	2,183	1,396	158.0	40.1	19.0	1910	Long Beach, Cal.	New York, N. Y.	Hubbard S. S. Co.
208268	L. B. S. D.	St. s.	1	2	ELM CITY.....	379	249	118.2	27.0	11.3	1910	Port Richmond, N. Y.	New Haven, Conn.	Long Island Navigation Co.
208276	L. B. S. F.	Sch.	2	4	Lydia McLellan Baxter.....	1,352	1,153	209.2	40.3	21.8	1911	Bath, Me.	Bath, Me.	G. G. Deering Co.
208278	L. B. S. H.	St. s.	2	2	SIoux.....	461	266	148.3	24.2	14.8	1910	Seattle, Wash.	Pt. Townsend, Wash.	Inland Navigation Co.
208275	L. B. S. J.	St. s.	1	2	NEPTUNE.....	237	161	113.2	24.0	12.1	1911	Baltimore, Md.	Baltimore, Md.	Curtis Bay Towing Co.
208282	L. B. S. M.	St. s.	1	0	P. R. R. No. 35↑.....	375	255	106.5	32.0	15.0	1911	Wilmington, Del.	Perth Amboy, N. J.	Pennsylvania R. R. Co.
208288	L. B. S. P.	St. s.	3	1	MADISON.....	3,734	2,406	353.3	42.1	16.8	1911	Newport News, Va.	New York, N. Y.	Old Dominion S. S. Co.
208289	L. B. S. Q.	*Sch.	1	2	Monocacy.....	973	904	202.2	40.1	14.4	1911	Elkton, Md.	Baltimore, Md.	P. Dougherty Co.
208340	L. B. S. V.	St. s.	2	2	COROZAL.....	3,063	1,942	335.0	46.8	22.7	1911	Newport News, Va.	New York, N. Y.	New York and Porto Rico S. S. Co.
208322	L. B. S. W.	St. s.	1	2	Independent.....	263	151	125.5	25.8	11.4	1911	Tacoma, Wash.	Seattle, Wash.	Welding & Independent Fisheries Co.
208367	L. B. T. C.	St. s.	2	2	MONTOSO.....	3,063	1,942	335.0	46.8	22.7	1911	Newport News, Va.	New York, N. Y.	New York & Porto Rico S. S. Co.
208373	L. B. T. D.	St. s.	2	3	WM. F. HERRIN.....	4,938	3,143	378.0	52.1	29.5	1911	do.	San Francisco, Cal.	Associated Oil Co.
208377	L. B. T. F.	St. s.	2	0	NORTHLAND.....	2,055	1,205	291.2	51.0	18.0	1911	Wilmington, Del.	Washington, D. C.	Norfolk & Washington Steamboat Co.
208378	L. B. T. G.	St. s.	2	0	CITY OF BALTIMORE.....	2,379	1,617	297.5	46.5	16.2	1911	Sparrow Point, Md.	Baltimore, Md.	Mercantile Trust & Deposit Co.
208381	L. B. T. H.	St. s.	3	2	SUWANNEE.....	3,648	2,300	309.1	46.2	19.3	1911	Camden, N. J.	Boston, Mass.	State Street Trust Co.
208398	L. B. T. J.	St. s.	1	0	THE BARNETT.....	194	132	111.0	21.7	11.5	1911	do.	Jacksonville, Fla.	Jacksonville Towing & Wrecking Co.
208399	L. B. T. K.	St. s.	1	2	SANKATY.....	677	342	187.5	38.2	11.3	1911	Quincy, Mass.	New Bedford, Mass.	New Bedford, Marthas Vineyard & Nantucket Steamboat Co.
208414	L. B. T. M.	St. s.	2	0	CITY OF NORFOLK.....	2,379	1,617	297.5	46.5	16.2	1911	Sparrow Point, Md.	Baltimore, Md.	Mercantile Trust & Deposit Co.
208426	L. B. T. N.	*Sch.	1	3	NUMBER TWENTY-SEVEN.....	1,290	1,290	207.3	34.6	20.5	1911	Camden, N. J.	do.	Consolidation Coal Co.
208428	L. B. T. P.	Sch.	1	2	Jorgina.....	103	62	103.3	22.6	10.4	1911	Essex, Mass.	Gloucester, Mass.	Victor P. Oliver.
208451	L. B. T. Q.	St. s.	1	2	Merida.....	628	359	182.0	34.2	13.4	1911	Bath, Me.	Wilmington, Del.	Atlantic & Caribbean Steam Navigation Co.
208473	L. B. T. V.	Ga. s.	1	1	CAPTAIN COLLIER.....	128	78	90.8	22.0	8.9	1911	Philadelphia, Pa.	Port Arthur, Tex.	Gulf Refining Co.
208500	L. B. V. C.	St. s.	1	2	NAVAJO.....	2,755	1,711	258.0	42.1	19.0	1911	Long Beach, Cal.	Portland, Me.	Western Steam Navigation Co.
208568	L. B. V. F.	Sch.	1	3	George N. Reed.....	493	429	156.5	35.1	13.4	1911	Seaford, Del.	Seaford, Del.	Harry M. Bell.
208533	L. B. V. G.	St. s.	3	2	SOMERSET.....	3,648	2,300	309.1	46.2	19.3	1911	Camden, N. J.	Boston, Mass.	State Street Trust Co.
208553	L. B. V. J.	St. s.	1	2	CREST.....	244	113	114.3	22.5	11.6	1911	Quincy, Mass.	do.	Bay State Fishing Co.
208616	L. B. V. P.	St. s.	1	0	MOOSEHEAD.....	677	324	185.3	35.8	13.9	1911	Bath, Me.	Portland, Me.	Maine Central R. R. Co.
208631	L. B. V. R.	St. s.	1	1	J. A. Palmer, Jr.....	282	192	144.4	22.5	11.2	1911	Wilmington, Del.	Tappahannock, Va.	C. E. Davis Packing Co.
208640	L. B. V. S.	Sch.	1	2	Gov. Foss.....	130	88	105.9	24.6	10.8	1911	Essex, Mass.	Gloucester, Mass.	Fred J. Thompson.
208698	L. B. W. C.	St. s.	1	2	Martin J. Marran.....	308	144	155.6	23.1	12.9	1911	Rockland, Me.	Greenport, N. Y.	Atlantic Fertilizer & Oil Co.

† Steel vessel.

## SEAGOING VESSELS, ARRANGED IN THE ORDER OF SIGNAL LETTERS—Continued.

[Steel vessels in SMALL CAPITALS, iron vessels in *italics*.]

Official No.	Signal letters.	Rlg.	Decks.	Masts.	Name of vessel.	Gross tonnage.	Net tonnage.	Length.	Breadth.	Depth.	When built.	Where built.	Home port (where permanent document issues).	Name of managing or principal owner.
208705	L. B. W. D.	Ga. s.	1	0	Bayocean.....	148	87	<i>Feet.</i> 130.1	<i>Feet.</i> 18.7	<i>Feet.</i> 7.9	1911	Portland, Oreg.....	San Francisco, Cal..	Bay Ocean Excursion Co.
208718	L. B. W. H.	Ga. s.	1	2	Tillamook.....	281	233	119.0	28.4	11.0	1911	North Bend, Oreg...	Astoria, Oreg.....	Nehalem & South Coast Transp. Co.
208756	L. B. W. N.	St. s.	1	2	MORAN.....	120	77	87.3	18.0	11.4	1911	Seattle, Wash.....	Seattle, Wash.....	American Pacific Whaling Co.
208757	L. B. W. P.	St. s.	1	2	PATERSON.....	120	77	87.3	18.0	11.4	1911	.....do.....	.....do.....	Do.
208805	L. B. W. Q.	St. s.	1	2	W. L. Messick.....	243	165	125.3	23.5	11.0	1911	Norfolk, Va.....	Tappahannock, Va..	Carters Creek Fish Guano Co.
208887	L. C. B. D.	St. s.	1	1	Herbert N. Edwards	323	145	155.6	23.1	12.9	1911	Rockland, Me.....	Greenport, N. Y....	Atlantic Fertilizer & Oil Co.
208889	L. C. B. H.	St. s.	1	2	HILTON.....	3,102	2,423	313.5	46.0	22.0	1911	Newport News, Va..	New York, N. Y....	A. H. Bull S. S. Co.
208905	L. C. B. K.	Sch.	1	2	Adeline.....	98	58	99.6	22.6	10.0	1911	Gloucester, Mass...	Gloucester, Mass...	Frank Enos Brown.
208911	L. C. B. M.	St. s.	2	2	ISABELA.....	3,063	1,942	335.0	46.8	22.7	1911	Newport News, Va..	New York, N. Y....	New York & Porto Rico S. S. Co.
208918	L. C. B. N.	St. s.	1	1	Rollin E. Mason....	323	145	155.6	23.1	12.9	1911	Essex, Mass.....	Greenport, N. Y....	Atlantic Phosphate & Oil Corporation.
208931	L. C. B. P.	Sch.	1	2	Laverna.....	141	95	106.1	25.2	12.0	1911	.....do.....	Gloucester, Mass...	Albert L. Larkin.
208984	L. C. B. S.	Ga. s.	1	3	George B. Cluett....	210	155	113.3	25.9	11.0	1911	Tottenville, N. Y...	New York, N. Y....	Grenfell Assn. of America.
208989	L. C. B. V.	St. s.	2	2	PERFECTION.....	2,209	1,150	250.0	43.0	23.0	1911	Cleveland, Ohio....	.....do.....	Standard Oil Co.
209000	L. C. B. W.	Ga. s.	1	2	Patsy.....	155	113	96.6	24.6	7.6	1911	North Bend, Oreg...	Astoria, Oreg.....	Nehalem & South Coast Transp. Co.
209001	L. C. D. B.	St. s.	1	2	PENOBSCOT.....	2,204	1,666	247.0	43.7	28.4	1911	Ecorse, Mich.....	Philadelphia, Pa....	Philadelphia Trust, Safe Deposit & Insurance Co.
209002	L. C. D. F.	St. s.	1	2	SEACONNET.....	2,204	1,666	247.0	43.7	28.4	1911	.....do.....	.....do.....	Do.
209020	L. C. D. G.	*Sch.	1	3	Helen.....	1,285	1,153	228.5	37.5	19.3	1911	Bath, Me.....	Boston, Mass.....	Commercial Towboat Co.
209052	L. C. D. J.	Sch.	1	2	Moana.....	200	182	114.1	28.8	9.1	1911	San Francisco, Cal..	San Francisco, Cal..	J. G. Berude.
209062	L. C. D. M.	Sch.	2	3	Reedville.....	235	212	130.0	26.3	8.8	1911	Pocomoke City, Md.	Wilmington, Del....	Thomas J. Marshall.
209076	L. C. D. Q.	St. s.	1	2	SUFFOLK.....	4,718	2,868	365.7	50.1	28.1	1911	Camden, N. J.....	Boston, Mass.....	Coastwise S. S. Co.
209117	L. C. D. V.	St. s.	1	2	Willamette.....	903	555	194.7	40.0	15.2	1911	Fairhaven, Cal.....	San Francisco, Cal..	Willamette S. S. Co.
209123	L. C. D. W.	*Sch.	1	2	Alabama.....	881	828	201.4	35.0	14.7	1911	Elkton, Md.....	Baltimore, Md.....	P. Dougherty Co.
209184	L. C. F. B.	Sch.	1	3	Granville R. Bacon..	335	339	133.6	31.6	11.8	1911	Bethel, Del.....	Seaford, Del.....	Orlando V. Wootten.
209191	L. C. F. D.	St. s.	1	2	F. J. LISMAN.....	2,294	1,666	247.0	43.7	28.4	1911	Ecorse, Mich.....	Philadelphia, Pa....	Philadelphia Trust, Safe Deposit & Insurance Co.
209192	L. C. F. G.	St. s.	1	2	M. E. HARPER.....	2,294	1,666	247.0	43.7	28.4	1911	.....do.....	.....do.....	Do.
209241	L. C. F. H.	*Sch.	1	2	Eugenia Hooper....	730	688	198.6	32.1	12.7	1911	Chesapeake City, Md	Wilmington, Del....	Eastern Transp. Co.
209252	L. C. F. J.	Sch.	1	3	Edward R. Smith....	565	492	158.2	34.5	14.1	1911	Phippsburg, Me....	Boston, Mass.....	Chas. F. Webb.
209333	L. C. F. R.	St. s.	1	0	Satum.....	125	65	82.6	23.5	11.1	1911	Boston, Mass.....	.....do.....	Boston Towboat Co.
209335	L. C. F. S.	St. s.	2	2	BOBINGUEN.....	2,551	1,992	247.0	43.7	29.3	1911	Ecorse, Mich.....	Wilmington, Del....	Ocean Freight Line (Inc.).
209336	L. C. F. T.	St. s.	2	2	GRAYSON.....	2,551	1,992	247.0	43.7	29.3	1911	.....do.....	.....do.....	Do.
209352	L. C. F. V.	St. s.	2	2	EOCENE.....	2,217	1,156	250.0	43.0	23.0	1911	Cleveland, Ohio....	New York, N. Y....	Standard Oil Co. of New York.
209388	L. C. G. B.	St. s.	1	3	NEWTON.....	5,194	3,272	399.0	54.6	28.0	1911	Quincy, Mass.....	Boston, Mass.....	New England Coal & Coke Co.
209401	L. C. G. D.	St. s.	2	2	KILAUEA.....	1,338	806	240.6	36.1	17.0	1911	San Francisco, Cal..	Honolulu, Hawaii..	Inter-Island Steam Navigation Co. (Ltd.).
209403	L. C. G. F.	*Sch.	1	4	Fall River.....	1,759	1,545	202.4	44.1	19.5	1911	Bath, Me.....	Fall River, Mass....	Staples Transportation Co.
209876	L. C. G. H.	St. s.	1	2	STAR 1.....	196	133	106.1	21.2	13.0	1912	Seattle, Wash.....	Ketchikan, Alaska..	United States Whaling Co.
209439	L. C. G. J.	St. s.	1	2	Daisy Gadsby.....	818	478	189.5	41.1	14.3	1911	Hoquiam, Wash....	San Francisco, Cal..	Daisy Gadsby Steamship Co.
209459	L. C. G. K.	Sch.	1	2	Alabama.....	120	120	94.4	24.7	12.0	1911	Essex, Mass.....	Mobile, Ala.....	John A. Dorgan.
209464	L. C. G. N.	St. s.	1	0	SLATINGTON.....	221	150	95.1	25.0	12.2	1911	Pt. Richmond, N. Y.	New York, N. Y....	Lehigh Valley Transportation Co.
209480	L. C. G. R.	St. s.	1	2	SURF.....	252	119	117.8	22.5	11.6	1911	Quincy, Mass.....	Boston, Mass.....	Bay State Fishing Co.
209481	L. C. G. S.	St. s.	1	2	SWELL.....	252	119	117.8	22.5	11.6	1911	.....do.....	.....do.....	Do.
209494	L. C. G. T.	St. s.	1	0	PETROLEUM II.....	229	139	111.0	21.5	11.5	1911	Alameda, Cal.....	San Francisco, Cal..	Standard Oil Co.
209518	L. C. H. B.	St. s.	1	1	CASPIAN.....	125	85	80.6	21.6	10.2	1912	Camden, N. J.....	Philadelphia, Pa....	P. F. Martin.
209563	L. C. H. J.	*Sch.	1	4	Chatham.....	1,812	1,581	263.5	44.3	19.7	1912	Bath, Me.....	Fall River, Mass....	Staples Transportation Co.
209565	L. C. H. K.	St. s.	1	3	A. M. Simpson.....	774	465	193.0	42.5	13.6	1911	North Bend, Oreg...	San Francisco, Cal..	Simpson Lumber Co. (Inc.).
209568	L. C. H. M.	*Sch.	1	2	Harry F. Hooper....	726	680	199.0	32.0	12.7	1912	Chesapeake City, Md.	Wilmington, Del....	Eastern Transportation Co.
209655	L. C. H. P.	St. s.	2	2	CORDOVA.....	2,273	1,406	238.7	41.2	20.9	1912	Wilmington, Del....	Port Townsend, Wash.	Alaska S. S. Co.
209700	L. C. H. R.	St. s.	1	2	STAR No. 2.....	143	97	96.1	19.5	12.3	1912	Seattle, Wash.....	Ketchikan, Alaska..	United States Whaling Co.
209701	L. C. H. S.	St. s.	1	2	STAR No. 3.....	143	97	96.1	19.5	12.3	1912	.....do.....	.....do.....	Do.
209709	L. C. H. T.	St. s.	2	2	KODIAK.....	146	99	100.0	19.2	12.4	1912	.....do.....	Minneapolis, Minn..	Alaska Whaling Co.
209710	L. C. H. V.	St. s.	2	2	UNIMAK.....	146	99	100.0	19.2	12.4	1912	.....do.....	.....do.....	Do.
209721	L. C. H. W.	*Sch.	1	4	Mount Hope.....	1,801	1,584	264.7	44.1	19.6	1912	Bath, Me.....	Fall River, Mass....	Staples Transportation Co.

## SEAGOING VESSELS, ARRANGED IN THE ORDER OF SIGNAL LETTERS—Continued.

[Steel vessels in SMALL CAPITALS, iron vessels in *italics*.]

Official No.	Signal letters.	Rig.	Decks.	Masts.	Name of vessel.	Gross tonnage.	Net tonnage.	Length.	Breadth.	Depth.	When built.	Where built.	Home port (where permanent document issues).	Name of managing or principal owner.
209730	L. C. J. B.	St. s.	2	2	YAGUEL.....⊙	2,551	1,992	<i>Feet.</i> 247.0	<i>Feet.</i> 43.7	<i>Feet.</i> 29.3	1912	Ecorse, Mich.....	Wilmington, Del....	Ocean Freight Line (Inc.).
209735	L. C. J. D.	St. s.	1	1	B. H. B. Hubbard, jr.	276	142	141.5	22.8	11.3	1912	Wilmington, Del....	Tappahannock, Va..	Taft Fish Co.
209741	L. C. J. F.	St. s.	2	2	BAYAMON.....⊙	2,551	1,992	247.0	43.7	29.3	1912	Ecorse, Mich.....	Wilmington, Del....	Ocean Freight Line (Inc.).
209778	L. C. J. G.	St. s.	1	1	W. T. James.....	276	142	141.5	22.8	11.3	1912	Wilmington, Del....	Tappahannock, Va..	Taft Fish Co.
209822	L. C. J. K.	St. p.	1	0	ROSE STANDISH....	993	504	205.4	34.5	11.4	1912	.....do.....	Boston, Mass.....	Nantasket Beach Steamboat Co.
209871	L. C. J. R.	St. s.	2	1	ATLANTIC CITY.....	927	630	180.1	28.4	12.5	1912	Pt. Richmond, N. Y.	Somers Point, N. J.	Atlantic City Transportation Co.
209852	L. C. J. S.	St. s.	1	2	ABERDEEN.....	116	59	88.0	19.0	11.5	1912	Seattle, Wash.....	Seattle, Wash.....	American Pacific Whaling Co.
209878	L. C. J. T.	St. s.	1	1	Warren J. Courtney.	276	141	143.0	23.3	11.0	1912	Wilmington, Del....	Tappahannock, Va..	C. E. Davis Packing Co.
209908	L. C. K. B.	St. s.	3	2	HENRY WILLIAMS..	1,861	1,392	229.0	39.1	20.1	1912	.....do.....	Baltimore, Md.....	Baltimore & Carolina S. S. Co.
209954	L. C. K. F.	St. s.	1	1	City of Lewes.....	254	125	136.0	23.7	11.3	1912	Milford, Del.....	Wilmington, Del....	Lewes Fisheries Co. (Lewes, Del.).
209976	L. C. K. H.	St. s.	1	1	Amagansett.....	390	172	151.6	24.1	13.0	1912	Rockland, Me.....	Greenport, N. Y....	Neptune Fishing Co.
209981	L. C. K. J.	Sch.	1	4	William C. May.....	710	607	180.3	37.1	14.0	1912	Bath, Me.....	Philadelphia, Pa....	William C. May.
210004	L. C. K. Q.	St. s.	2	2	EVELYN.....⊙	3,140	2,443	313.6	46.1	22.9	1912	Newport News, Va..	New York, N. Y....	A. H. Bull Steamship Co.
210028	L. C. K. R.	St. s.	1	1	Frank Somers.....	309	145	144.4	24.2	9.8	1912	Wilmington, Del....	Tuckerton, N. J....	Atlantic Fisheries Co.
210133	L. C. K. W.	St. s.	2	2	SOL DUC.....	1,085	667	189.0	31.5	22.6	1912	Seattle, Wash.....	Port Townsend, Wash.	Inland Navigation Co.
210190	L. C. M. D.	St. s.	1	1	Long Island.....	390	167	151.6	24.1	13.0	1912	Rockland, Me.....	Greenport, N. Y....	Atlantic Phosphate & Oil Corp.
210255	L. C. M. H.	Sch.	1	4	Dustin G. Cressy....	862	726	182.3	38.2	15.0	1912	Bath, Me.....	Bath, Me.....	Samuel H. Percy.
210272	L. C. M. J.	St. s.	1	2	SPARTAN.....	226	154	105.9	25.1	11.1	1912	Baltimore, Md.....	Hartford, Conn.....	Hartford & N. Y. Transp. Co.
210273	L. C. M. K.	*Sch.	1	3	Yardley.....	963	876	195.0	35.0	17.6	1912	Noank, Conn.....	Philadelphia, Pa....	Reading Co.
210278	L. C. M. N.	St. s.	2	2	CAROLYN.....⊙	3,140	2,443	313.6	46.1	22.9	1912	Newport News, Va..	New York, N. Y....	A. H. Bull Steamship Co.
210287	L. C. M. P.	St. s.	2	2	ROBERT M. THOMPSON.	2,551	1,992	247.0	43.7	29.3	1912	Ecorse, Mich.....	Philadelphia, Pa....	Girard Trust Co. (trustee).
210291	L. C. M. Q.	St. s.	1	2	COLUMBIA.....⊙	1,923	1,188	238.7	41.2	20.8	1912	Wilmington, Del....	San Francisco, Cal..	Wilson Bros. & Co.
210331	L. C. M. R.	St. s.	1	1	Henlopen.....	254	125	136.0	23.7	11.3	1912	Milford, Del.....	.....do.....	Lewes Fisheries Co.
210334	L. C. M. S.	St. s.	1	1	Eureka.....	471	306	149.8	35.0	12.5	1912	Bath, Me.....	Portland, Me.....	Rowe Bros. Co.
210368	L. C. N. B.	St. s.	2	2	A. A. RAVEN.....	2,551	1,992	247.0	43.7	29.3	1912	Ecorse, Mich.....	Philadelphia, Pa....	Girard Trust Co. (trustee).
210374	L. C. N. D.	St. s.	2	3	CAMINO.....⊙	3,308	2,086	296.5	45.9	28.5	1912	Long Beach, Cal....	San Francisco, Cal..	Western Steam Nav. Co.
210379	L. C. N. F.	St. s.	1	2	Speedwell.....	914	874	192.6	42.0	12.2	1912	North Bend, Oreg..	.....do.....	A. F. Estabrook.
210389	L. C. N. G.	*Sch.	1	3	Leesport.....	963	876	195.0	35.0	17.6	1912	Noank, Conn.....	Philadelphia, Pa....	Reading Co.
210392	L. C. N. H.	St. s.	1	2	Necanicum.....	752	565	178.5	39.0	13.3	1912	Fairhaven, Cal.....	New York, N. Y....	Hammond Lbr. Co.
210378	L. C. N. J.	St. s.	2	2	POTLATCH.....	575	325	150.0	26.8	16.8	1912	Seattle, Wash.....	Seattle, Wash.....	Seattle Construction & Dry Dock Co.
210411	L. C. N. K.	*Sch.	1	3	Maurice R. Shaw....	808	803	200.0	35.0	12.4	1912	Chesapeake City, Md	Philadelphia, Pa....	L. B. Shaw et al.
210444	L. C. N. M.	Ga. s.	1	0	Vid.....	19	15	47.3	15.5	4.2	1912	Camden, N. J.....	.....do.....	Glass Bottom Seaviewing Boat Co.
210477	L. C. N. P.	Sch.	1	3	Edwin G. Farrar....	556	484	156.2	34.6	14.2	1912	Phippsburg, Me....	Boston, Mass.....	Rogers & Webb.
210507	L. C. N. Q.	St. s.	1	2	Davenport.....	853	821	200.0	40.0	14.5	1912	North Bend, Oreg..	San Francisco, Cal..	J. O. Davenport.
210514	L. C. N. R.	*Sch.	1	2	JULFOIL.....⊙	5,188	3,202	343.0	51.2	30.1	1912	Camden, N. J.....	Port Arthur, Tex....	Gulf Ref. Co.
210519	L. C. N. T.	St. s.	2	3	RAYO.....⊙	3,663	2,223	321.7	46.2	27.5	1912	.....do.....	New York, N. Y....	Standard Oil Co.
210534	L. C. N. V.	St. s.	3	2	MINNESOTAN.....⊙	6,655	4,087	407.7	53.7	28.1	1912	Sparrow Point, Md.	.....do.....	American-Hawaiian S. S. Co.
210550	L. C. N. W.	St. s.	2	2	RUBY.....	2,458	1,605	247.0	43.7	26.5	1912	Ecorse, Mich.....	Philadelphia, Pa....	Girard Trust Co. (trustee).
210570	L. C. P. D.	*Sch.	1	3	Rahn.....	932	794	194.5	34.4	17.5	1912	Bath, Me.....	.....do.....	Lehigh Coal & Navigation Co.
210542	L. C. P. F.	St. s.	2	2	STARRE.....	371	187	130.2	26.8	14.0	1912	Seattle, Wash.....	Seattle, Wash.....	San Juan Fishing & Packing Co.
210585	L. C. P. H.	St. s.	1	1	MAUGH CHUNK.....	287	123	105.0	31.5	13.0	1912	Wilmington, Del....	New York, N. Y....	Manhattan Lighters Co.
210587	L. C. P. J.	St. s.	2	2	DAMARA.....	4,980	3,209	401.8	52.2	27.3	1910	Glasgow, Scotland..	.....do.....	Edgar F. Luckenbach.
210589	L. C. P. K.	*Sch.	1	4	S. O. Co. No. 89....	2,452	2,053	250.0	43.0	26.0	1912	Lorain, Ohio.....	.....do.....	Standard Oil Co.
210590	L. C. P. M.	St. s.	1	2	GEORGE E. WARREN	2,306	1,616	246.7	43.8	25.3	1912	Toledo, Ohio.....	.....do.....	Boston-Virginia Transportation Co.
210608	L. C. P. N.	St. s.	1	1	Otis W. Douglas....	159	159	146.0	23.3	11.0	1912	Wilmington, Del....	Reedville, Va.....	Douglas Co.
210613	L. C. P. Q.	*Sch.	1	3	Temple.....	295	876	195.0	35.0	17.6	1912	Noank, Conn.....	Philadelphia, Pa....	Reading Co.
210616	L. C. P. R.	St. s.	1	2	Avalon.....	963	512	196.9	41.0	13.7	1912	Hoquiam, Wash....	San Francisco, Cal..	Avalon S. S. Co.

## SEAGOING VESSELS, ARRANGED IN THE ORDER OF SIGNAL LETTERS—Continued.

[Steel vessels in SMALL CAPITALS, iron vessels in *italics*.]

Official No.	Signal letters.	Rig.	Decks.	Masts.	Name of vessel.	Gross tonnage.	Net tonnage.	Length.	Breadth.	Depth.	When built.	Where built.	Home port (where permanent document issued).	Name of managing or principal owner.
210617	L. C. P. S.	St. s.	2	3	NELSON.....	4,746	2,797	370.0	52.1	27.0	1912	Quincy, Mass.	New York, N. Y.	Cuba Distilling Co.
210624	L. C. P. T.	Sch.	1	3	R. B. White.....	481	411	147.4	32.4	13.5	1912	Millbridge, Me.	Baltimore, Md.	Sawyer Bros.
210635	L. C. P. V.	St. s.	2	3	EL SEGUNDO.....	3,663	2,223	321.7	46.2	27.5	1912	Camden, N. J.	San Francisco, Cal.	Standard Oil Co.
210643	L. C. Q. B.	St. s.	1	2	M. MORAN.....	256	174	103.0	25.5	13.2	1912	.....do.....	New York, N. Y.	Moran Towing & Transp. Co.
210644	L. C. Q. D.	St. s.	1	2	MIDDLESEX.....	4,727	2,780	369.0	50.1	28.0	1912	.....do.....	Boston, Mass.	Coastwise Transp. Co.
210653	L. C. Q. F.	St. s.	1	2	Narragansett.....	164	95	87.1	25.7	12.2	1912	East Boston, Mass.	Fall River, Mass.	Staples Transp. Co.
210661	L. C. Q. H.	St. s.	1	2	EDISON LIGHT.....	2,549	1,699	247.0	43.7	28.6	1912	Ashtabula, Ohio	New York, N. Y.	Boston-Virginia Transp. Co.
210720	L. C. Q. J.	St. s.	1	2	L. V. STODDARD.....	2,306	1,616	246.7	43.8	25.3	1912	Toledo, Ohio.....	.....do.....	Do.
210727	L. C. Q. K.	*Sch.	1	3	Tabor.....	963	876	195.0	35.0	17.6	1912	Noank, Conn.	Philadelphia, Pa.	Reading Co.
210735	L. C. Q. M.	St. s.	1	2	GEORGE HAWLEY.....	2,549	1,699	247.0	43.7	28.6	1912	Ashtabula, Ohio	New York, N. Y.	Boston-Virginia Transportation Co.
210715	L. C. Q. N.	Ga. s.	1	2	C. H. Delmas.....	30	10	60.5	14.4	6.0	1912	Pascagoula, Miss.	Gulfport, Miss.	C. H. Delmas.
210751	L. C. Q. P.	*Sch.	1	2	Maine.....	1,110	1,046	217.7	40.0	14.7	1912	Bath, Me.	Baltimore, Md.	P. Dougherty Co.
210753	L. C. Q. R.	St. s.	3	2	DAKOTAN.....	6,657	4,068	407.7	53.7	28.1	1912	Sparrow Point, Md.	New York, N. Y.	American-Hawaiian S. S. Co.
210759	L. C. Q. S.	St. s.	1	0	James P. McGuire.....	76	52	72.9	21.3	8.2	1912	Grassy Point, N. Y.	.....do.....	Shamrock Towing Co.
210760	L. C. Q. T.	St. s.	1	2	GERMANTOWN.....	619	384	158.5	30.1	18.2	1912	Wilmington, Del.	Philadelphia, Pa.	Reading Co.
210767	L. C. Q. V.	St. s.	1	3	JOHN A. HOOPER.....	2,244	1,321	283.3	44.0	22.5	1912	.....do.....	Wilmington, Del.	Harlan & Hollingsworth Corporation.
210768	L. C. Q. W.	St. s.	1	2	ADELINE SMITH.....	2,168	1,248	288.8	44.6	19.0	1912	Newport News, Va.	Minneapolis, Minn.	C. A. Smith Timber Co.
210769	L. C. R. B.	St. s.	3	2	LENAPE.....	5,179	3,889	376.7	50.1	20.6	1912	.....do.....	New York, N. Y.	Clyde S. S. Co.
210772	L. C. R. D.	St. s.	1	2	John T. Donohue.....	179	122	104.3	23.1	10.8	1912	Weems, Va.	Baltimore, Md.	George D. Wever.
210781	L. C. R. F.	St. s.	1	2	PERTH AMBOY.....	452	307	138.9	28.4	16.5	1912	Port Richmond, N. Y.	Perth Amboy, N. J.	Lehigh Valley R. R. Co.
210791	L. C. R. G.	*Sch.	1	2	Pickering.....	739	642	177.6	35.0	14.5	1912	Noank, Conn.	Philadelphia, Pa.	Reading Co.
210719	L. C. R. J.	*Sch.	1	4	S. O. Co. No. 90.....	2,451	2,052	250.0	43.0	26.0	1912	Lorain, Ohio	New York, N. Y.	Standard Oil Co.
210806	L. C. R. K.	Ga. s.	1	2	RADIUM.....	339	230	140.4	23.2	13.0	1912	Baltimore, Md.	Port Arthur, Tex.	Gulf Refining Co.
210812	L. C. R. M.	St. s.	1	2	PARAISO.....	1,383	855	216.5	40.2	14.1	1912	Long Beach, Cal.	Long Beach, Cal.	Craig Shipbuilding Co.
210818	L. C. R. N.	St. s.	1	2	PETER H. CROWELL.....	3,101	2,423	313.5	46.1	22.0	1912	Newport News, Va.	Boston, Mass.	Crowell & Thurlow S. S. Co.
210837	L. C. R. T.	St. s.	1	3	FRIEDA.....	2,993	1,633	299.6	45.1	25.4	1912	Quincy, Mass.	New York, N. Y.	Union Sulphur Co.
210838	L. C. R. V.	*Sch.	1	3	John H. Winstead.....	841	790	197.7	35.9	14.5	1912	Bath, Me.	Wilmington, Del.	Eastern Transp. Co.
210842	L. C. R. W.	Ga. s.	1	2	Idaho.....	76	52	78.3	19.4	9.2	1912	Seattle, Wash.	Seattle, Wash.	Harold Lee.
210854	L. C. S. D.	St. s.	1	2	Multnomah.....	960	583	205.5	40.5	13.8	1912	Sauvies Island, Oreg.	San Francisco, Cal.	Chas. R. McCormick & Co.
210861	L. C. S. G.	St. s.	1	2	NORFOLK.....	3,521	1,986	310.7	48.1	25.5	1913	Camden, N. J.	Boston, Mass.	Coastwise S. S. Co.
210866	L. C. S. H.	*Sch.	1	4	GENL. PETTIBONE.....	775	768	202.6	36.4	13.9	1912	Galveston, Tex.	Galveston, Tex.	Texas & Gulf S. S. Co.
210869	L. C. S. J.	St. s.	2	3	OLIVER J. OLSON.....	1,881	1,132	238.7	41.0	20.8	1913	Wilmington, Del.	New York, N. Y.	Oxson & Mahoney.
210872	L. C. S. K.	St. s.	1	2	Siskiyou.....	884	523	204.1	41.5	14.2	1912	Hoquiam, Wash.	San Francisco, Cal.	E. K. Wood Lbr. Co.
210888	L. C. S. M.	St. s.	2	2	SANTA CRUZ.....	5,061	3,264	384.0	50.2	26.6	1913	Philadelphia, Pa.	New York, N. Y.	Atlantic & Pacific Stb. Co.
210894	L. C. S. P.	St. s.	1	2	WILLIAM CHATHAM.....	1,600	915	234.5	42.7	14.5	1913	San Francisco, Cal.	San Francisco, Cal.	William Chatham Co. (Inc.).
210901	L. C. S. R.	St. s.	1	2	THOMAS J. SCULLY.....	405	275	134.7	26.0	15.5	1913	Camden, N. J.	Philadelphia, Pa.	John H. Dialogue.
210902	L. C. S. T.	St. s.	1	2	San Ramon.....	1,002	945	199.3	41.6	14.6	1913	North Bend, Oreg.	San Francisco, Cal.	E. J. Dodge Co.
210907	L. C. S. V.	St. s.	1	2	FORWARD.....	255	173	137.6	24.8	10.0	1882	Wilmington, Del.	New York, N. Y.	Yankee Salvage Assn.
210915	L. C. T. B.	St. s.	2	2	LORENZO.....	3,063	1,942	335.0	46.8	22.7	1913	Newport News, Va.	.....do.....	New York & Porto Rico S. S. Co.
210928	L. C. T. D.	*Sch.	1	4	S. O. Co. No. 83.....	2,440	2,040	250.0	43.0	26.0	1913	Cleveland, Ohio.....	.....do.....	Standard Oil Co.
210932	L. C. T. F.	St. s.	2	3	VESTA.....	3,663	2,223	321.7	46.2	27.5	1913	Camden, N. J.	.....do.....	Do.
210948	L. C. T. G.	St. s.	1	2	GRACE DOLLAR.....	1,327	809	221.5	40.2	14.0	1913	Long Beach, Cal.	Los Angeles, Cal.	Grace Dollar S. S. Co.
210960	L. C. T. J.	St. s.	1	2	PAN AMERICAN.....	344	234	132.7	27.6	15.1	1912	Port Richmond, N. Y.	New York, N. Y.	Texas S. S. Co.
210959	L. C. T. K.	*Sch.	1	2	Tohickon.....	739	642	177.5	35.0	17.6	1913	Noank, Conn.	Philadelphia, Pa.	Reading Co.
210992	L. C. T. N.	St. s.	1	2	Akutan.....	167	156	101.6	24.2	10.0	1913	North Bend, Oreg.	Portland, Oreg.	Portland Pkg. Assn.
211001	L. C. T. P.	St. s.	1	2	KANAK.....	234	121	110.8	25.4	9.8	1913	Alameda, Cal.	San Francisco, Cal.	Alaska Packers Assn.
211015	L. C. T. Q.	St. s.	1	2	HENRY T. SCOTT.....	1,596	915	234.5	42.7	14.5	1913	San Francisco, Cal.	.....do.....	California S. S. Co.
211044	L. C. T. R.	St. s.	1	2	CRICKET.....	1,136	773	210.0	41.0	15.4	1913	Alameda, Cal.	.....do.....	Cricket S. S. Co.
211074	L. C. T. V.	St. s.	1	2	O. M. Clark.....	844	467	200.5	41.0	14.2	1913	Hoquiam, Wash.	.....do.....	Charles H. Higgins.
211088	L. C. T. W.	St. s.	3	2	MONTANAN.....	6,649	4,063	407.7	53.7	28.1	1913	Sparrow Point, Md.	New York, N. Y.	American-Hawaiian S. S. Co.
211123	L. C. V. H.	*Sch.	1	2	Pennypack.....	739	642	177.6	35.0	14.5	1913	Noank, Conn.	Philadelphia, Pa.	Reading Co.
211170	L. C. V. Q.	St. p.	1	0	WASHINGTON IRVING.....	3,104	1,664	400.5	47.0	13.7	1913	Camden, N. J.	New York, N. Y.	Hudson River Day Line.
211184	L. C. V. W.	St. s.	2	3	SOCONY.....	3,663	2,223	321.7	46.2	27.5	1913	.....do.....	.....do.....	Standard Oil Co.
211207	L. C. W. J.	St. s.	2	2	ILLINOIS.....	5,225	3,275	390.0	52.1	30.8	1913	Newport News, Va.	.....do.....	Texas S. S. Co.
211198	L. C. W. K.	St. s.	2	2	TACOMA.....	836	458	209.4	30.0	17.6	1913	Seattle, Wash.	Seattle, Wash.	Seattle Construction & D. D. Co.
211233	L. C. W. R.	*Sch.	1	2	Skipack.....	739	642	177.6	35.0	14.5	1913	Noank, Conn.	Philadelphia, Pa.	Reading Co.
211242	L. C. W. S.	*Sch.	1	4	S. O. Co. No. 84.....	2,441	2,040	250.0	43.0	26.0	1913	Cleveland, Ohio.....	New York, N. Y.	Standard Oil Co.
211248	L. C. W. T.	*Sch.	1	3	Irwin.....	1,304	1,150	228.4	38.3	19.5	1913	Bath, Me.	Philadelphia, Pa.	Pennsylvania Gas Coal Co.



## SEAGOING VESSELS, ARRANGED IN THE ORDER OF SIGNAL LETTERS—Continued.

[Steel vessels in SMALL CAPITALS, iron vessels in *italics*.]

Official No.	Signal letters.	Rig.	Decks.	Masts.	Name of vessel.	Gross tonnage.	Net tonnage.	Length.	Breadth.	Depth.	When built.	Where built.	Home port (where permanent document issues).	Name of manager or principal owner.
211281	L. D. B. C.	St. s.	1	2	Merced.....	994	589	<i>Feet.</i> 202.5	<i>Feet.</i> 40.2	<i>Feet.</i> 14.7	1913	St. Helens, Ore. ....	San Francisco, Cal..	Charles R. McCormick & Co. (Inc.).
211290	L. D. B. G.	St. s.	1	0	RANGELEY.....	652	282	185.1	35.6	13.5	1913	Bath, Me.....	Portland, Me.....	Maine Central R. R. Co.
211297	L. D. B. H.	St. s.	3	2	PENNSYLVANIAN...⊙	6,649	4,064	407.7	53.7	28.1	1913	Sparrow Point, Md..	New York, N. Y....	American-Hawaiian S. S. Co.
211326	L. D. B. K.	St. s.	1	1	Rehoboth.....	273	138	136.0	23.7	11.3	1913	Millford, Del.....	Wilmington, Del....	Lewes Fisheries Co.
211338	L. D. B. Q.	St. s.	1	3	EDGAR H. VANCE...⊙	2,521	1,523	291.0	44.0	19.6	1913	Long Beach, Cal....	New York, N. Y....	Nehalem S. S. Co.
211345	L. D. B. R.	St. s.	1	1	A. Brooks Taylor...⊙	295	159	146.0	23.3	11.0	1913	Wilmington, Del....	Wilmington, Del....	Harlan & Hollingsworth Corp.
211346	L. D. B. S.	St. s.	1	1	Delaware.....	246	127	129.3	22.9	10.4	1913	Pocomoke, Md.....	do.....	Delaware Fish Oil Co.
211387	L. D. B. T.	*Sch.	1	2	Ontelaunee.....	739	642	177.6	35.0	14.5	1913	Noank, Conn.....	Philadelphia, Pa....	Reading Co.
211398	L. D. B. V.	St. s.	2	2	COMET.....⊙	2,486	1,258	250.0	43.0	26.0	1913	Lorain, Ohio.....	New York, N. Y....	Standard Oil Co.
211426	L. D. C. B.	St. s.	1	2	AROLINE.....⊙	1,456	856	224.4	41.0	16.6	1913	San Francisco, Cal..	do.....	Aroline S. S. Co.
211433	L. D. C. G.	Sch.	2	5	COURTNEY C. Houck...⊙	1,627	1,357	218.9	42.7	24.6	1913	Bath, Me.....	Bath, Me.....	G. G. Deering Co.
211442	L. D. C. H.	St. s.	5	2	CONGRESS.....⊙	7,985	4,912	423.8	54.9	17.4	1913	Camden, N. J.....	New York, N. Y....	Pacific Coast S. S. Co.
211443	L. D. C. J.	St. s.	2	3	RICHMOND.....⊙	6,563	4,089	419.4	54.2	31.2	1913	Quincy, Mass.....	San Francisco, Cal..	Standard Oil Co.

## SIGNAL LETTERS AWARDED FROM JULY 1 TO OCTOBER 22, 1913.

211466	L. D. C. K.	Ga. s.	1	3	Golden State.....	353	223	128.2	31.7	11.6	1913	Oakland, Cal.....	San Francisco, Cal..	Union Fish Co. (Inc.).
211469	L. D. C. M.	St. s.	2	3	TOPILA.....	5,125	3,146	371.5	59.1	28.1	1913	Newport News, Va..	New York, N. Y....	Southern Pacific Co.
211354	L. D. C. P.	Ga. s.	1	2	Vaquero.....	231	184	121.8	29.0	10.9	1913	Wilmington, Cal....	Los Angeles, Cal....	Vail & Vickers.
211480	L. D. C. Q.	St. s.	3	2	SANTA CLARA.....	6,309	4,026	404.6	53.9	26.3	1913	Philadelphia, Pa....	New York, N. Y....	Atlantic & Pacific S. S. Co.
211486	L. D. C. R.	St. s.	4	2	TYLER.....	3,928	2,960	322.2	47.2	15.5	1913	Camden, N. J.....	do.....	Old Dominion S. S. Co.
211492	L. D. C. S.	*Sch.	1	3	Moselem.....	963	876	195.0	35.0	17.6	1913	Noank, Conn.....	Philadelphia, Pa....	Reading Co.
211502	L. D. C. T.	St. s.	1	0	Akert.....	99	47	89.9	19.9	7.8	1913	New London, Conn.	New London, Conn.	The T. A. Scott Co. (Inc.).
211527	L. D. C. W.	St. s.	1	2	SENATOR BAILEY....	293	31	113.5	25.5	13.2	1913	Camden, N. J.....	Philadelphia, Pa....	John H. Dialogue & Son.
211533	L. D. F. B.	St. s.	2	2	NARRAGANSETT.....	3,539	2,134	320.2	48.1	22.0	1913	Wilmington, Del....	Wilmington, Del....	Harlan & Hollingsworth Corp.
211541	L. D. F. G.	St. s.	1	2	BILLOW.....	248	119	117.8	22.5	11.6	1913	Quincy, Mass.....	Boston, Mass.....	Bay State Fishing Co.
211543	L. D. F. H.	St. s.	1	2	BREAKER.....	248	119	117.8	22.5	11.6	1913	do.....	do.....	Do.
211544	L. D. F. J.	St. s.	1	2	WAVE.....	248	119	117.8	22.5	11.6	1913	do.....	do.....	Do.
211560	L. D. F. M.	*Sch.	1	3	Altamaha.....	944	922	181.4	40.0	15.4	1913	Wilmington, Del....	Wilmington, Del....	Jackson & Sharp Co.
211591	L. D. F. P.	St. s.	1	0	Joseph O'Riorden...⊙	99	56	81.1	20.0	9.9	1893	Boston, Mass.....	Boston, Mass.....	J. P. O'Riorden.
211602	L. D. F. Q.	St. s.	1	1	Aretio.....	202	125	111.5	25.3	11.6	1913	Eagle Harbor, Wash.	Seattle, Wash.....	Pioneer Sand & Gravel Co.
211608	L. D. F. S.	St. s.	1	1	Henry J. Biddle....	229	151	106.8	30.0	11.4	1913	St. Helens, Ore....	Portland, Ore.....	Columbia Contract Co.
211610	L. D. F. T.	St. s.	2	2	RADIANT.....	2,487	1,258	250.0	43.0	26.0	1913	Cleveland, Ohio....	New York, N. Y....	Standard Oil Co. of N. Y.
211612	L. D. F. V.	*Sch.	1	3	Belfast.....	944	922	181.4	40.0	15.4	1913	Wilmington, Del....	Wilmington, Del....	Jackson & Sharp Co.
211618	L. D. F. W.	St. s.	1	2	Solano.....	926	926	198.2	42.7	14.1	1913	Raymond, Wash....	San Francisco, Cal..	Solano S. S. Co.
211620	L. D. G. B.	St. s.	2	2	BRILLIANT.....	2,486	1,260	250.0	43.0	26.0	1913	Lorain, Ohio.....	New York, N. Y....	Standard Oil Co. of N. Y.
211623	L. D. G. C.	St. s.	3	2	SANTA CATALINA....	6,309	4,026	404.6	53.9	26.3	1913	Philadelphia, Pa....	New York, N. Y....	Atlantic & Pacific S. S. Co.
211629	L. D. G. F.	St. s.	3	2	PANAMAN.....	6,649	4,064	407.7	53.7	28.1	1913	Sparrow Point, Md..	New York, N. Y....	American-Hawaiian S. S. Co.
211634	L. D. G. K.	St. s.	1	2	Rosalie Mahony....	946	539	201.1	41.0	14.7	1913	Hoquiam, Wash....	New York, N. Y....	Olson & Mahony S. S. Co.
211651	L. D. G. M.	*Sch.	1	4	Penn.....	1,849	1,708	264.8	44.1	20.1	1913	Bath, Me.....	Philadelphia, Pa....	Penn Gas Coal Co.
211670	L. D. G. N.	Sch.	1	3	Tarratine.....	289	230	130.5	34.1	9.1	1913	Rockland, Me.....	Rockland, Me.....	I. L. Snow & Co.
211689	L. D. G. P.	St. s.	1	2	Charles P. Greenough...⊙	296	145	128.5	27.4	15.3	1913	Rockland, Me.....	Rockland, Mass....	Commercial Towboat Co.
211692	L. D. G. S.	St. s.	1	2	Wilmington.....	1,008	570	199.0	41.6	15.4	1913	North Bend, Ore... Phippsburg, Me....	San Francisco, Cal.. Boston, Mass.....	Charles Nelson Co. Rogers & Webb.
211701	L. D. G. T.	Sch.	1	3	William M. Critchett...⊙	544	471	157.6	34.1	14.2	1913	Newport News, Va..	San Francisco, Cal..	Matson Navigation Co.
211715	L. D. G. V.	St. s.	3	3	MATSONIA.....	9,728	6,173	490.0	58.1	36.5	1913	Newport News, Va..	San Francisco, Cal..	Atlantic & Pacific S. S. Co.
211722	L. D. G. W.	St. s.	3	2	SANTA CECILIA.....	6,309	4,026	404.6	53.9	26.3	1913	Philadelphia, Pa....	New York, N. Y....	Atlantic & Pacific S. S. Co.
211723	L. D. H. B.	St. s.	1	2	Daisy Putnam.....	886	476	201.2	41.0	14.0	1913	Hoquiam, Wash....	San Francisco, Cal..	S. S. Freeman.
211727	L. D. H. C.	St. s.	1	2	NORTH AMERICAN...⊙	134	14	82.0	21.5	10.4	1913	Camden, N. J.....	New York, N. Y....	Texas S. S. Co.
211734	L. D. H. F.	St. s.	2	2	MANHATTAN.....	3,539	2,134	320.2	48.1	22.0	1913	Wilmington, Del....	Wilmington, Del....	Harlan & Hollingsworth Corp.
211738	L. D. H. G.	St. s.	1	2	LEWIS K. THURLOW...⊙	3,101	2,423	313.5	46.1	22.0	1913	Newport News, Va..	Boston, Mass.....	Crowell & Thurlow Co.

# A LIST OF YACHTS, ARRANGED IN THE ORDER OF SIGNAL LETTERS.

[Steel vessels in SMALL CAPITALS, Iron vessels in *italics*.]

## ABBREVIATIONS:

Sch. = schooner.  
Ywl. = yawl.

Slp. = sloop  
St. s. = steam screw.

Ga. s. = gas screw.  
El. s. = electric screw.

Official No.	Signal letters.	Rig.	Decks.	Masts.	Name of yacht.	Gross tonnage.	Net tonnage.	Length.	Breadth.	Depth.	When built.	Where built.	Home port (where permanent document issues).	Name of owner.
								<i>Feet.</i>	<i>Feet.</i>	<i>Feet.</i>				
6903	H. C. N. B.	St. s.	1	0	Sentinel.....	28	26	61.6	13.2	5.1	1876	Poughkeepsie, N. Y.	New York, N. Y....	Seamen's Church Institute.
22669	H. Q. S. R.	Sch.	1	2	Lotus.....	27	26	56.0	16.9	5.6	1867	Bristol, R. I.....	New London, Conn.	R. R. Morgan.
76142	H. Q. S. T.	Ga. s.	1	0	Aurora.....	16	15	40.6	14.6	5.0	1867	New London, Conn.	New York, N. Y....	Rudolph C. Crossmann.
26129	H. S. J. R.	Sch.	1	2	Clarina.....	171	171	87.9	24.4	8.6	1861	Searsport, Me.....	Boston, Mass.....	Arthur Perrin.
130194	J. V. G. F.	Ga. s.	1	2	Aisacienne.....	154	146	116.0	25.0	11.5	1881	Brooklyn, N. Y.....	New York, N. Y....	W. T. Van Brunt.
91425	J. V. N. W.	Sch.	1	2	Thelma.....	26	25	49.5	18.0	5.8	1881	Noank, Conn.....	Boston, Mass.....	George Upton.
155054	J. W. C. B.	St. s.	1	2	Evelyn.....	110	75	133.3	17.3	8.4	1882	Bristol, R. I.....	New York, N. Y....	John R. Hegeman.
91454	J. W. F. M.	Slp.	1	1	Mystery.....	37	35	59.5	18.3	6.7	1882	Islip, N. Y.....	Ellsworth, Me.....	Hannibal E. Hamlin.
140605	J. W. V. K.	Sch.	1	2	Lurline.....	49	47	75.0	21.2	6.9	1883	San Francisco, Cal.	San Diego, Cal.....	A. E. Davis.
135030	K. B. D. S.	Sch.	1	2	Estelle.....	63	59	80.0	22.9	6.8	1874	So. Norwalk, Conn.	Baltimore, Md.....	Andrew J. Stevens.
25889	K. B. N. C.	Ga. s.	1	2	Viking.....	100	95	92.0	23.4	8.6	1872	New York, N. Y.....	New York, N. Y....	Monroe L. Biggs.
25254	K. B. N. D.	St. s.	1	2	<i>Adelente</i> .....	141	71	125.6	20.6	10.0	1883	Chester, Pa.....	New York, N. Y....	E. C. Benedict.
80828	K. C. D. V.	St. s.	1	2	Water Witch.....	171	67	79.6	22.3	9.0	1881	Mystic, Conn.....	Bridgeport, Conn.	Sloan Danenhower.
12667	K. C. F. M.	Sch.	1	2	Wave Crest.....	63	60	84.3	23.0	7.0	1864	Philadelphia, Pa.	Cape Vincent, N. Y.	George W. Davis.
25843	K. C. F. R.	Ga. s.	1	0	Vixen.....	26	22	44.2	16.4	5.7	1871	do.....	Fall River, Mass.	Odelon Delisle.
130070	K. C. F. S.	Slp.	1	1	Hildegard.....	42	40	64.0	19.2	6.5	1876	Islip, N. Y.....	New York, N. Y....	Carrie W. Kaiser.
145221	K. C. F. W.	St. s.	1	2	Marion.....	39	25	86.6	17.0	5.6	1880	Greenpoint, N. Y.	do.....	Charles F. Simmons.
150120	K. C. G. F.	St. s.	1	2	Loando.....	92	27	88.4	16.9	5.2	1877	do.....	do.....	Robert Roessler.
80179	K. C. G. H.	Sch.	1	2	Wanderer.....	47	92	105.3	23.6	8.4	1871	Brooklyn, N. Y.....	Rockland, Me.....	Edward E. Davis.
91664	K. C. J. D.	St. s.	1	2	Cosette.....	42	21	80.0	12.8	7.8	1884	Bristol, R. I.....	Jacksonville, Fla.	W. M. Toomer.
145367	K. C. J. S.	Ga. s.	1	2	Undercliff.....	50	47	76.9	19.0	9.1	1884	Boston, Mass.....	Philadelphia, Pa.	Fredk. S. Jones.
130220	K. C. L. F.	St. s.	1	2	Nereid.....	36	19	89.3	13.0	6.0	1882	Bristol, R. I.....	Washington, D. C.	O. G. Staples.
110354	K. C. M. L.	Ga. s.	2	1	Regina.....	28	27	45.5	16.5	5.3	1886	Keyport, N. J.....	Bridgeport, Conn.	Arthur S. Meloy.
85738	K. C. N. D.	Sch.	1	2	Gitana.....	98	93	102.0	20.5	11.2	1882	Boston, Mass.....	New York, N. Y....	Arbuckle Deep Sea Hotel Co.
130306	K. C. P. S.	St. s.	2	3	NOURMAHAL.....	768	522	235.0	29.0	18.5	1884	Wilmington, Del.	do.....	Pierre Paul Demers.
95830	K. C. T. M.	Sch.	1	2	Hesper.....	93	93	92.0	22.0	12.0	1884	Chelsea, Mass.....	Boston, Mass.....	Sarah C. Wheelwright.
150333	K. C. V. P.	Ga. s.	1	2	Priscilla.....	36	32	55.6	17.3	7.9	1884	Kennebunk Pt. Me.	New York, N. Y....	F. R. Hoisington.
105463	K. C. V. R.	Sch.	1	2	Agnes.....	30	28	56.5	17.8	6.2	1871	New York, N. Y.....	New Haven, Conn.	Charles S. Hamilton.
161527	K. D. B. R.	Ga. s.	1	0	Viola.....	29	28	63.7	12.3	6.5	1884	do.....	Boston, Mass.....	John E. Matthews.
125811	K. D. C. G.	Sch.	1	2	Bohemian.....	22	21	45.3	15.2	6.9	1880	Boston, Mass.....	do.....	Charles M. Bruce.
120625	K. D. F. J.	Sch.	1	2	Isolde.....	29	28	47.5	16.8	6.5	1885	Thomaston, Me.....	Baltimore, Md.....	George W. Fleming.
125823	K. D. G. T.	Ga. s.	1	2	Crusader.....	71	65	83.2	21.5	8.5	1880	Brooklyn, N. Y.....	Newport News, Va.	Maynard A. Cheney.
150353	K. D. H. P.	Sch.	1	2	Priscilla.....	75	71	85.7	22.6	8.8	1885	Wilmington, Del.	Cleveland, Ohio.	G. H. Worthington.
130348	K. D. H. S.	Ga. s.	1	2	Nepenthe.....	18	17	40.3	15.0	5.4	1869	Bristol, R. I.....	Baltimore, Md.....	John Hiltz.
126346	K. D. J. B.	Sch.	1	2	Coronet.....	160	152	118.7	27.0	11.7	1885	Brooklyn, N. Y.....	Portland, Me.....	Kingdom Yacht Club.
110699	K. D. J. P.	St. s.	1	2	Hilli.....	159	111	137.7	20.5	8.5	1886	do.....	St. Louis, Mo.....	Edward Field Goltra.
150371	K. D. J. T.	St. s.	2	2	Peerless.....	227	113	146.7	22.0	11.9	1886	Philadelphia, Pa.	New York, N. Y....	C. W. Harkness.
157180	K. D. N. B.	St. s.	1	2	Nycked.....	63	49	82.8	15.0	6.4	1886	New York, N. Y.....	do.....	Benjamin F. De Klyn.
100086	K. D. Q. P.	St. s.	1	2	Pennsylvania.....	184	92	120.1	23.5	10.5	1873	New Brunswick, N. J.	Philadelphia, Pa.	University of Pennsylvania.
130376	K. D. R. S.	St. s.	1	0	Nomad.....	28	19	66.9	13.3	5.0	1887	New York, N. Y.....	New York, N. Y....	Ernestus Gulick.
95916	K. D. S. L.	Sch.	1	2	Harbinger.....	45	43	67.3	19.3	7.9	1884	South Boston, Mass.	Rochester, N. Y....	Eleanor N. Strong.
106510	K. D. S. W.	St. s.	1	0	Augusta.....	48	29	78.4	11.4	7.4	1887	Bristol, R. I.....	Bristol, R. I.....	John B. Herreshoff.
155144	K. D. T. N.	St. s.	1	2	Ormoore.....	22	14	61.0	10.8	4.6	1887	Brooklyn, N. Y.....	New York, N. Y....	A. E. Orr.
105788	K. D. T. P.	Ga. s.	1	1	Kelpie.....	17	16	40.5	15.4	5.1	1876	do.....	do.....	T. C. DuPont.
159380	K. D. V. B.	St. s.	1	2	TECH.....	160	98	115.4	20.0	9.0	1887	Marcus Hook, Pa.	Wilmington, Del.	J. A. Smyser.
135504	K. D. W. N.	Ga. s.	1	2	Eclipse.....	25	23	48.8	16.7	5.9	1867	Pt. Washington, N. Y.	Norfolk, Va.....	Benj. F. Mitchell.
15346	K. D. W. R.	Ga. s.	1	2	Leona.....	20	19	46.0	15.3	4.8	1867	Newport, R. I.....	Baltimore, Md.....	J. A. Smyser.
116209	K. F. D. N.	St. s.	1	2	Say When.....	87	43	122.4	14.1	9.4	1888	Bristol, R. I.....	New York, N. Y....	A. R. Hinckley.
116211	K. F. D. P.	St. s.	1	3	Sagamore.....	227	173	164.4	26.2	13.2	1888	Bath, Me.....	do.....	Wm. Howard Barnard.
145245	K. F. D. V.	Ga. s.	1	0	Tioga.....	24	23	52.7	15.8	6.0	1881	Salem, Mass.....	do.....	Simon C. Weinberg.
92001	K. F. G. B.	Sch.	1	2	Maguerite.....	26	65	86.7	20.2	10.7	1888	Boston, Mass.....	do.....	J. Ross Collins.
116216	K. F. G. C.	Sch.	1	2	Sea Fox.....	101	96	96.5	23.9	12.0	1888	Wilmington, Del.	do.....	Dallas B. Pratt.
116220	K. F. G. L.	St. s.	1	2	Starling.....	109	54	108.9	20.5	11.5	1888	East Boston, Mass.	Boston, Mass.....	Electric Boat Co.

## A LIST OF YACHTS, ARRANGED IN THE ORDER OF SIGNAL LETTERS—Continued.

[Steel vessels in SMALL CAPITALS, iron vessels in *italics*.]

Official No.	Signal letters.	Rig.	Decks.	Masts.	Name of yacht.	Gross tonnage.	Net tonnage.	Length.	Breadth.	Depth.	W h e n built.	Where built.	Home port (where permanent document issues).	Name of owner.	
								Feet.	Feet.	Feet.					
130408	K. F. G. M.	St. s.	1	2	Allegheny.....	127	67	112.2	18.1	10.7	1888	Brooklyn, N. Y.	New York, N. Y.	William A. Jamison	
92018	K. F. G. P.	Ga. s.	1	1	Mascotte.....	22	15	51.8	15.0	4.4	1884	Roslyn, N. Y.	Baltimore, Md.	John Gluckstein, jr.	
116252	K. G. D. T.	Ga. s.	1	2	Uinta.....	81	67	88.5	23.5	9.2	1886	South Boston, Mass.	New York, N. Y.	John L. Kemmerer.	
14473	K. G. H. M.	Sch.	1	2	KATRINA.....	62	59	73.0	20.1	10.3	1888	City Island, N. Y.	do	James B. Ford.	
136046	K. G. J. H.	St. s.	1	2	ELFRIDA.....	122	68	108.6	18.1	11.5	1889	Wilmington, Del.	Burlington, Vt.	Wm. Seward Webb.	
86055	K. G. L. R.	Ga. s.	1	1	Gonilla.....	20	19	45.9	14.5	7.8	1889	Brooklyn, N. Y.	Marblehead, Mass.	Daniel C. Roberts.	
126571	K. G. N. T.	Sch.	1	2	CONSTELLATION	157	149	123.7	24.9	12.9	1889	City Island, N. Y.	Boston, Mass.	Francis Skinner, jr.	
130385	K. G. W. F.	St. s.	1	2	Nerita.....	137	68	133.0	17.4	10.8	1887	Noank, Conn.	Detroit, Mich.	Simon J. Murphy.	
126411	K. G. W. J.	St. s.	1	2	Clara.....	45	22	90.6	11.4	7.3	1887	Bristol, R. I.	New York, N. Y.	Harrison O. Vall.	
1911	K. H. B. L.	Ga. s.	1	2	Azala.....	28	27	61.3	17.8	4.7	1857	Chelsea, Mass.	Bridgeport, Conn.	Thos. Ferguson.	
120722	K. H. B. R.	Ga. s.	1	2	Fenella.....	41	40	57.2	17.0	9.0	1888	Noank, Conn.	Washington, D. C.	W. B. Thompson.	
161620	K. H. C. V.	St. s.	1	2	Taro.....	87	59	109.2	17.2	7.5	1890	New York, N. Y.	Philadelphia, Pa.	Charles B. Prettyman.	
100469	K. H. D. C.	Sch.	1	2	Tbis.....	18	17	45.0	16.5	4.4	1886	Bayport, N. Y.	Tampa, Fla.	Joseph B. Challant.	
106740	K. H. D. L.	Slp.	1	1	Alga.....	22	21	48.5	14.1	8.6	1888	Boston, Mass.	Portland, Me.	Wm. L. Stimson.	
130639	K. H. D. M.	Slp.	1	1	Nepenthe.....	32	30	47.0	16.5	6.6	1890	do	Boston, Mass.	do	Charles H. Bartlett.
92187	K. H. F. N.	Sch.	1	2	Merlin.....	96	92	96.1	23.3	10.2	1889	do	do	Ralph E. Forbes.	
116332	K. H. F. V.	St. s.	2	3	SULTANA.....	390	229	161.1	28.0	16.2	1890	Brooklyn, N. Y.	New York, N. Y.	E. H. Harriman, estate.	
130486	K. H. J. M.	St. s.	1	2	Nydia.....	93	63	110.0	16.3	9.4	1890	do	do	Frederick J. Lisman.	
86104	K. H. L. Q.	Ga. s.	1	2	Onaway.....	38	32	66.6	13.0	8.0	1890	Nyack, N. Y.	Albany, N. Y.	D. Harry Freedman.	
120809	K. H. Q. C.	Sch.	1	2	Fleur de Lys.....	90	86	96.6	21.9	11.8	1890	Bath, Me.	New York, N. Y.	Grenfell Association of America.	
110883	K. H. T. R.	St. s.	1	2	Reverie.....	92	53	112.1	16.7	8.7	1890	Greenpoint, N. Y.	do	Charles Cooper.	
106797	K. H. W. G.	Ga. s.	1	1	Awa.....	18	17	43.7	15.0	5.5	1889	South Boston, Mass.	Ellsworth, Me.	Charles H. Hodgins.	
141109	K. H. W. V.	Ga. s.	1	3	L. N. Dantzier.....	130	90	104.0	24.5	6.8	1890	Scranton, Miss.	New Orleans, La.	E. F. Fremont.	
110899	K. J. F. P.	Ga. s.	1	1	Rover.....	20	18	42.2	15.6	6.3	1890	Brooklyn, N. Y.	New York, N. Y.	William Brand.	
161585	K. J. G. T.	Sch.	1	2	Andromeda.....	46	45	68.0	18.6	9.9	1888	Marblehead, Mass.	do	Glenwood Hawkins.	
116403	K. J. L. N.	Ywl.	1	2	Sayonara.....	23	23	53.6	12.6	9.4	1891	Boston, Mass.	do	Frederick S. Laford.	
140773	K. J. M. H.	St. s.	1	2	Ladoga.....	61	35	98.8	12.7	7.4	1885	Bristol, R. I.	do	Henry S. Fleming.	
141135	K. J. N. L.	Ga. s.	1	0	Lotawana.....	23	21	42.3	13.4	7.2	1889	South Boston, Mass.	do	Frederick W. Kührt.	
96111	K. J. N. C.	St. s.	1	2	Nushka.....	37	18	77.2	12.0	6.0	1891	Boston, Mass.	do	Joseph H. Hoadley.	
120842	K. J. N. L.	Ga. s.	1	2	Albatross.....	29	25	57.2	16.0	4.4	1887	Oxford, Md.	do	Curtis J. Mar.	
25281	K. J. P. F.	St. s.	1	2	UOWANA.....	414	266	155.0	27.5	16.8	1891	Philadelphia, Pa.	Chicago, Ill.	Allison V. Armour.	
81333	K. J. P. M.	St. s.	1	2	WILD DUCK.....	233	116	138.4	24.0	11.0	1891	Boston, Mass.	New York, N. Y.	Paul E. De Fere.	
155201	K. J. Q. F.	Sch.	1	2	Mercedes.....	22	21	46.6	16.2	5.2	1891	Tottenville, N. Y.	Boston, Mass.	Adolph Rothe.	
106849	K. J. Q. P.	St. s.	1	1	Hornet.....	24	16	75.9	9.5	5.4	1891	Nyack, N. Y.	Jacksonville, Fla.	R. G. Roos.	
86166	K. J. S. P.	Slp.	1	1	Milumare.....	23	22	46.0	15.2	6.3	1891	Mariner Harbor, N. Y.	New York, N. Y.	J. E. Dwight.	
92306	K. J. T. R.	Ga. s.	1	1	Gullicote.....	27	26	52.0	16.4	6.9	1890	Boston, Mass.	Tappanhook, Va.	O. W. Douglas.	
116016	K. L. B. P.	Sch.	1	2	Speranza.....	69	66	80.0	21.9	9.7	1884	Bay Ridge, N. Y.	Vinal Haven, Me.	J. O. Webster.	
3413	K. L. D. S.	St. s.	1	2	BELLEMERE.....	145	72	134.7	17.8	11.5	1888	Bristol, R. I.	Boston, Mass.	Mabel H. Slater.	
145617	K. L. F. R.	St. s.	1	2	Theresa.....	61	33	82.0	15.2	8.8	1892	Brooklyn, N. Y.	New York, N. Y.	Gustavus Sidenberg.	
81371	K. L. F. S.	Slp.	1	1	Waap.....	26	24	56.4	13.2	11.0	1892	Bristol, R. I.	Boston, Mass.	Gordon Dexter.	
86170	K. L. F. V.	St. s.	1	2	Gretchen.....	58	40	90.0	13.0	8.0	1891	Poughkeepsie, N. Y.	Philadelphia, Pa.	J. E. Reyburn.	
145626	K. L. J. W.	St. s.	1	2	TRUANT.....	100	50	120.0	17.8	10.0	1892	Bristol, R. I.	Detroit, Mich.	H. H. Newberry.	
100552	K. L. P. F.	St. s.	2	3	SPEEDWELL.....	340	190	143.3	27.0	15.8	1893	Philadelphia, Pa.	New York, N. Y.	Theodore N. Vall.	
106921	K. L. P. M.	St. s.	1	2	Admiral.....	123	88	117.7	19.1	9.9	1892	E. Providence, R. I.	do	Irving T. Bush.	
161684	K. L. P. V.	St. s.	1	0	Ventura.....	21	10	55.0	12.5	5.5	1892	Boston, Mass.	do	George M. Tuttle.	
107010	K. L. Q. N.	St. s.	1	2	NEAIEA.....	342	212	145.6	23.6	12.6	1893	Wilmington, Del.	do	Charles A. Gould.	
126956	K. L. Q. P.	Sch.	1	2	CORONA.....	136	129	104.3	24.0	16.4	1893	Bristol, R. I.	do	Cleveland H. Dodge.	
3588	K. L. Q. V.	Ga. s.	1	0	Beronda.....	17	15	47.1	9.1	5.2	1893	Camden, N. J.	Boston, Mass.	W. F. Stafford.	
136362	K. L. R. B.	Ga. s.	1	2	EMERALD.....	104	90	100.5	21.7	11.4	1893	Elizabeth, N. J.	Bangor, Me.	F. Lewis Clark.	
141282	K. L. R. H.	St. s.	1	3	Loon.....	18	9	56.6	6.2	5.7	1893	Bristol, R. I.	Bristol, R. I.	Herreshoff Mannie turing Co.	
136374	K. L. R. J.	St. s.	1	2	Condor.....	197	134	149.1	20.1	9.7	1893	Nyack, N. Y.	New York, N. Y.	Edward S. Perot.	
107029	K. L. R. M.	Sch.	1	2	ARIEL.....	101	96	79.6	21.6	13.9	1893	Wilmington, Del.	do	Francis L. Leland.	
136369	K. L. R. N.	Sch.	1	2	Rosemary.....	58	55	75.0	21.1	9.0	1893	Nyack, N. Y.	do	Milford Lejus.	
77103	K. L. R. V.	Slp.	1	1	JUBILEE.....	100	95	104.1	22.8	8.5	1893	Boston, Mass.	Boston, Mass.	Charles J. Paine.	
107043	K. L. R. W.	St. s.	1	2	Priscilla.....	65	36	99.0	15.2	8.1	1893	South Boston, Mass.	New York, N. Y.	Wallace Downey.	
81346	K. L. S. J.	St. s.	1	2	WADENA.....	246	151	158.8	20.8	11.0	1891	Cleveland, Ohio	do	J. H. Wade.	
92543	K. L. S. P.	St. s.	1	2	DOLPHIN.....	74	42	100.2	16.1	8.2	1893	Wilmington, Del.	Chicago, Ill.	Lucius G. Fisher.	
126905	K. L. T. M.	Ga. s.	1	1	Choctaw.....	19	18	44.7	14.4	6.6	1889	South Boston, Mass.	Perth Amboy, N. J.	James Dowling Trust.	
127016	K. L. T. V.	St. s.	1	2	Venice.....	60	41	92.6	13.7	8.0	1893	Ithaca, N. Y.	Cape Vincent, N. Y.	F. O. Lowden.	
136425	K. L. V. N.	St. s.	1	2	Marjorie.....	40	20	67.0	13.7	8.0	1894	Bristol, R. I.	New York, N. Y.	Henry W. Savage.	
130651	K. L. V. P.	St. s.	1	2	Neckan.....	66	38	112.7	13.9	8.1	1894	do	do	Joseph S. Whiteside.	
96247	K. L. W. F.	St. s.	1	2	Hirondelle.....	35	26	74.9	13.6	7.0	1893	Nyack, N. Y.	Buffalo, N. Y.	Edward Michael.	
120971	K. L. W. S.	St. s.	1	2	NARWHAL.....	238	119	138.8	22.0	11.2	1894	Boston, Mass.	New London, Conn.	C. H. Osgood.	
92592	K. L. W. T.	St. s.	1	0	Golden Fleecce.....	49	33	75.1	13.5	6.7	1894	Morris Heights, N. Y.	New York, N. Y.	W. Gould Brokaw.	
107111	K. M. B. B.	St. s.	1	2	Amadis.....	85	42	90.4	17.5	7.8	1894	Searsport, Me.	Baltimore, Md.	Sanford & Brooks Co.	
86296	K. M. B. S.	Sch.	1	2	Glendoveer.....	40	38	62.2	17.6	6.8	1894	Tottenville, N. Y.	Boston, Mass.	Charles L. Davenport.	
157399	K. M. B. W.	St. s.	1	2	WYNAEH.....	143	74	115.0	20.5	9.4	1894	Sparrow Point, Md.	Port Huron, Mich.	Frank W. Fletcher.	
136473	K. M. C. J.	St. s.	2	3	WACOUTA.....	803	401	220.0	32.0	17.5	1894	Bath, Me.	St. Paul, Minn.	James J. Hill.	
130630	K. M. C. F.	Ga. s.	1	2	Neasars.....	35	24	71.0	18.0	8.0	1893	Boston, Mass.	New York, N. Y.	John J. Hanson.	
81495	K. M. D. H.	Ga. †	1	2	Watauga.....	19	18	43.0	14.1	4.3	1894	Brooklyn, N. Y.	do	Daniel M. Bedell.	
136492	K. M. F. B.	St. s.	1	2	Polyanthus.....	45	22	78.0	13.6	7.9	1895	Bristol, R. I.	Bristol, R. I.	Herbert M. Howa.	
127071	K. M. F. P.	St. s.	1	2	Charlietta.....	17	12	55.2	11.0	5.7	1895	Nyack, N. Y.	Cape Vincent, N. Y.	Thos. B. Cray.	
155270	K. M. F. Q.	St. s.	1	0	Quatoga.....	19	15	53.8	9.2	4.8	1895	do	St. Louis, Mo.	W. A. Haskell.	
25270	K. M. F. R.	St. s.	1	2	RESTLESS.....	159	79	123.3	20.1	11.9	1888	Boston, Mass.	Philadelphia, Pa.	Edward Morrell.	

† Composite.

† Center wheel.

## A LIST OF YACHTS, ARRANGED IN THE ORDER OF SIGNAL LETTERS—Continued.

[Steel vessels in SMALL CAPITALS, iron vessels in *italics*.]

Official No.	Signal letters.	Rig.	Decks.	Masts.	Name of yacht.	Gross tonnage.	Net tonnage.	Length.	Breadth.	Depth.	When built.	Where built.	Home port (where permanent document issues).	Name of owner.
								<i>Feet.</i>	<i>Feet.</i>	<i>Feet.</i>				
157418	K.M.F.T.	St.s.	1	2	Duquesne	82	41	119.6	15.7	8.9	1895	Bristol, R. I.	St. Louis, Mo.	James G. Butler.
81511	K.M.G.S.	St.s.	1	2	Valeour	61	48	89.5	14.2	8.5	1895	Nyack, N. Y.	Plattsburg, N. Y.	Joseph C. Sibley.
111080	K.M.H.C.	St.s.	1	2	Duchess	55	33	99.5	13.3	8.0	1895	Braintree, Mass.	New York, N. Y.	Wm. M. Mills.
77188	K.M.H.J.	G.a.s.	1	1	Sylvia	21	21	48.3	16.0	4.6	1895	South Boston, Mass.	Providence, R. I.	Lester W. Millman.
93604	K.M.H.L.	St.s.	1	1	Hélène	28	28	53.1	17.0	6.0	1895	Toms River, N. J.	New York, N. Y.	John J. Morson.
92865	K.M.H.Q.	St.s.	1	1	LLEWELLYN	92	63	127.3	16.3	9.1	1895	Wilmington, Del.	do.	Henry H. Hogins.
15275	K.M.J.B.	St.s.	1	2	NAUSHON	135	92	136.7	18.4	8.9	1895	Chester, Pa.	Pittsburgh, Pa.	John W. Hubbard.
107189	K.M.J.T.	St.s.	1	2	Anahma	232	168	158.5	21.7	10.7	1895	Baltimore, Md.	New York, YN.	August Heckscher.
121002	K.M.L.F.	St.s.	1	2	FRESLANCE	132	90	116.4	20.7	10.7	1895	Elizabethport, N. J.	do.	F. Augustus Schermerhorn.
127124	K.M.P.T.	G.a.s.	1	2	Corinthia	27	24	66.8	11.7	5.0	1896	New York, N. Y.	Philadelphia, Pa.	Alfred E. Burk.
96324	K.M.P.V.	St.s.	1	2	Juanita	109	74	118.6	16.6	9.3	1896	Nyack, N. Y.	Boston, Mass.	Frank B. McQueen.
150714	K.M.P.W.	G.a.s.	1	2	PEREGRINE	246	78	136.0	23.1	13.5	1896	Bath, Me.	do.	Ralph H. White.
86216	K.M.R.G.	G.a.s.	1	2	Iris	25	12	64.8	12.7	6.1	1892	Boston, Mass.	do.	Frank R. Neal.
161769	K.M.R.S.	G.a.s.	1	2	Lyda	17	17	43.5	12.3	7.5	1896	South Boston, Mass.	Philadelphia, Pa.	William Ellis Scull.
927113	K.M.S.B.	St.s.	1	2	Navajo	42	28	79.6	12.3	7.9	1896	Nyack, N. Y.	Cape Vincent, N. Y.	Harry A. Richardson.
116720	K.M.S.D.	St.s.	1	2	Satanac	42	34	81.3	13.0	4.7	1896	Morris Heights, N.Y.	New York, N. Y.	George W. Quintard.
150722	K.M.S.F.	St.s.	1	2	LUCINDA	130	89	124.0	18.0	8.9	1896	Chester, Pa.	Philadelphia, Pa.	J. H. Bromley.
81544	K.M.S.L.	St.s.	1	0	Wachusett	59	40	92.4	15.0	7.2	1896	New York, N. Y.	New Orleans, La.	Charles P. McCan.
3315	K.M.V.P.	Sch.	1	2	Beatrice	24	23	49.4	16.5	5.8	1884	do.	Portland, Me.	James C. Hamlin.
27019	K.M.W.L.	Slp.	1	1	Xara	17	17	41.4	13.6	8.1	1888	South Boston, Mass.	Newark, N. J.	Frederick H. Tegen.
150747	K.M.W.T.	St.s.	1	2	Wissoe	46	31	74.9	13.2	8.3	1897	New York, N. Y.	Chicago, Ill.	R. H. McCormick.
116759	KKK.N.B.G.	Ywl.	1	2	Spaloner	29	29	66.0	12.5	8.1	1897	Bristol, R. I.	New Bedford, Mass.	Oliver G. Ricketson.
150752	KKK.N.B.J.	St.s.	1	2	PIONEER	287	266	115.5	20.0	5.9	1897	Newburgh, N. Y.	New York, N. Y.	George E. Chisolm.
127179	KKK.N.B.L.	St.s.	1	2	COURIER	65	44	91.3	15.8	8.5	1897	South Boston, Mass.	Boston, Mass.	John B. Ford.
96368	KKK.N.B.S.	St.s.	1	2	HIAWATHA	219	149	147.1	21.1	11.4	1897	New York, N. Y.	Detroit, Mich.	Lawrence Minot.
96875	KKK.N.B.T.	Sch.	1	2	Hope Leslie	47	40	71.9	16.5	8.6	1896	Bath, Me.	Boston, Mass.	William J. Connors.
92789	KKK.N.B.W.	St.s.	1	2	MARY ALICE	180	122	142.1	18.1	9.9	1897	Brooklyn, N. Y.	Buffalo, N. Y.	Charles N. Gillette.
127191	KKK.N.C.B.	G.a.s.	1	2	Coyote	44	30	72.5	14.0	7.4	1897	Long Id. City, N. Y.	New York, N. Y.	John F. Noyes.
155303	KKK.N.C.F.	G.a.s.	1	1	Genevieve	43	36	90.5	13.0	5.6	1897	do.	Stonington, Conn.	John F. Betz, jr.
116059	KKK.N.C.G.	G.a.s.	1	2	Sybil	110	58	108.0	17.0	8.6	1885	Linwood, Pa.	Philadelphia, Pa.	Edmund S. Burke, jr.
130743	KKK.N.C.H.	St.s.	1	2	Josephine	62	35	99.2	13.7	7.9	1897	Bristol, R. I.	Cape Vincent N. Y.	Jacob Wagoner.
20615	KKK.N.C.J.	Sch.	1	2	QUISETTA	62	62	78.9	18.0	9.3	1896	Newburgh, N. Y.	do.	E. C. Benedict.
107293	KKK.N.C.R.	St.s.	1	2	ONEIDA	552	335	172.0	24.0	15.1	1897	Wilmington, Del.	New York, N. Y.	E. R. Coleman.
96376	KKK.N.D.B.	Sch.	1	2	HILDEGARDE	184	145	105.0	26.0	19.5	1897	do.	Philadelphia, Pa.	John J. Astor estate.
25036	KKK.N.D.F.	El.s.	1	2	Xylophole	35	33	68.2	11.0	5.5	1896	Nyack, N. Y.	New York, N. Y.	Alexander P. Graham.
100642	KKK.N.F.D.	Slp.	1	1	White Heather	16	10	42.0	13.5	6.3	1897	Tottenville, N. Y.	Boston, Mass.	Frederick Frazer.
107322	KKK.N.F.R.	St.s.	1	0	Nelfred	36	24	75.3	13.8	5.5	1897	Brooklyn, N. Y.	Oswego, N. Y.	Fred Hirschhorn.
107183	KKK.N.G.S.	St.s.	1	2	Evelyn	93	53	108.6	16.1	8.7	1895	South Boston, Mass.	New York, N. Y.	Hobart A. Harn.
136671	KKK.N.H.P.	St.s.	1	2	Endion	61	42	89.3	14.1	8.7	1898	New York, N. Y.	Philadelphia, Pa.	Howard Gould.
130765	KKK.N.H.R.	St.s.	2	3	NIAGARA	1,433	703	245.0	36.0	19.4	1898	Wilmington, Del.	New York, N. Y.	Trinidad Asphalt Co.
127235	KKK.N.H.W.	St.s.	1	0	Carib	19	13	52.6	10.2	5.9	1898	New York, N. Y.	do.	Wm. H. Evans.
127236	KKK.N.J.B.	St.s.	1	2	Chilhowee	95	64	110.0	16.4	9.8	1898	Baltimore, Md.	Baltimore, Md.	J. M. Conry.
136303	KKK.N.J.C.	St.s.	1	2	Eleanor	23	14	55.8	10.0	6.8	1892	Salem, Mass.	Boston, Mass.	John J. Deary.
111409	KKK.N.J.R.	G.a.s.	1	2	Rosalind	18	16	45.5	13.0	5.8	1898	New York, N. Y.	New York, N. Y.	Robert Stuart.
155319	KKK.N.J.V.	St.s.	1	2	Oscella	110	75	119.4	17.9	9.5	1898	Brooklyn, N. Y.	Chicago, Ill.	Marshall D. Wilbur.
92860	KKK.N.J.W.	St.s.	1	2	Cornelia	59	40	87.7	15.1	8.4	1898	New York, N. Y.	Newport, R. I.	Charles G. Weld.
92861	KKK.N.L.B.	St.s.	1	2	MALAY	173	90	131.0	20.0	10.6	1898	Chester, Pa.	Tappahannock, Va.	Walter E. Hathaway.
145774	KKK.N.L.J.	G.a.s.	1	2	Lesbia	39	29	55.0	16.0	6.9	1898	Baltimore, Md.	Baltimore, Md.	R. B. Keyser.
161107	KKK.N.L.P.	St.s.	1	2	Kaleda	74	47	96.4	15.4	8.3	1898	Boston, Mass.	Baltimore, Md.	William H. Williams.
116430	KKK.N.P.B.	St.s.	1	2	Carola	32	21	69.5	12.0	7.2	1891	Nyack, N. Y.	New York, N. Y.	E. F. Hutton.
96417	KKK.N.P.C.	St.s.	1	1	Hussar	18	16	40.0	15.2	4.9	1898	New Rochelle, N. Y.	do.	Henry Darlington.
136395	KKK.N.P.R.	G.a.s.	1	2	ELREBA	201	136	132.7	21.5	10.6	1898	Elizabethport, N. J.	do.	Daniel B. Banks.
121082	KKK.N.Q.S.	St.s.	1	2	Gretchen	86	28	51.0	17.8	5.8	1898	Baltimore, Md.	Baltimore, Md.	Jesse H. Metcalf.
107569	KKK.N.T.B.	Sch.	1	2	Alice	213	145	144.2	20.1	10.9	1898	Brooklyn, N. Y.	Green Bay, Wis.	E. P. Warner.
100616	KKK.N.T.F.	G.a.s.	1	2	GRACE	59	53	74.0	18.0	10.0	1896	Boston, Mass.	Stamford, Conn.	Irving E. Raymond.
76809	KKK.N.V.T.	St.s.	1	2	LA BELLE	140	70	116.0	18.7	11.2	1889	East Boston, Mass.	Cleveland, Ohio	Alexander Winton
96436	KKK.N.V.W.	G.a.s.	1	2	Henrietta	19	13	52.8	12.3	5.0	1898	Anacortes, Wash.	Pt. Townsend, Wash.	C. W. Wiley.
161816	KKK.N.W.C.	G.a.s.	1	2	Vigil	26	26	51.0	17.8	5.2	1898	Tottenville, N. Y.	New York, N. Y.	R. E. Leavitt.
107440	KKK.N.W.F.	G.a.s.	2	3	APHRODITE	1,147	654	262.5	35.6	20.1	1899	Bath, Me.	do.	Oliver H. Payne.
130742	KKK.N.W.O.	St.s.	1	1	Sivad	30	25	59.4	16.4	6.7	1897	Baltimore, Md.	do.	J. E. Stevens.
127328	KKK.N.W.S.	G.a.s.	1	2	CORSAIR	1,136	772	270.0	33.3	20.9	1899	Newburgh, N. Y.	do.	J. Pierpont Morgan.
155355	KKK.N.D.B.	St.s.	1	2	Petrol	32	29	64.5	14.4	13.9	1899	Bristol, R. I.	do.	H. V. R. Kennedy.
107463	KKK.N.D.J.	Sch.y.	1	1	Ondawa	18	18	43.2	15.3	6.4	1888	Burlington, Vt.	Marblehead, Mass.	E. A. Doyle.
145813	KKK.N.D.M.	St.s.	1	0	ANAGO	17	10	54.4	9.4	5.3	1899	South Boston, Mass.	New York, N. Y.	Chas. P. Sumner.
92949	KKK.N.D.R.	St.s.	1	2	Trionyx	43	29	76.1	13.3	7.0	1899	New York, N. Y.	do.	Emory H. Westlake.
127354	KKK.N.D.T.	St.s.	1	2	Mayita	106	72	118.1	16.4	9.1	1899	do.	do.	Charles B. Mason.
161123	KKK.N.D.V.	Slp.	1	1	KOLUMBIA	145	118	104.8	24.2	18.1	1899	Bristol, R. I.	Bristol, R. I.	Hershoff Mfg. Co.
141506	KKK.N.D.W.	G.a.s.	1	3	KANAWHA	475	323	208.4	24.4	14.8	1899	New York, N. Y.	New York, N. Y.	Abram Bandouline.
107467	KKK.N.F.B.	G.a.s.	1	2	Maysie	64	43	75.4	15.4	7.6	1899	Long Id. City, N. Y.	do.	M. C. Schweinert.
126872	KKK.N.F.G.	G.a.s.	1	2	Alpha	36	29	73.0	12.2	5.7	1899	New York, N. Y.	do.	George M. Allen.
107470	KKK.N.F.V.	St.s.	2	2	Thetis	407	277	132.0	30.5	10.2	1892	Buffalo, N. Y.	Rochester, N. Y.	Hiram W. Sibley.
107470	KKK.N.G.J.	St.s.	1	2	ISABELLA	119	81	128.3	17.2	9.0	1899	Morris Heights, N. Y.	New York, N. Y.	Geo. S. Runk.
116901	KKK.N.G.L.	Sch.	1	2	Simitar	30	26	55.2	15.0	7.9	1899	South Boston, Mass.	do.	William J. Baxter.

† Composite.

† Composition bronze.

A LIST OF YACHTS, ARRANGED IN THE ORDER OF SIGNAL LETTERS—Continued.

[Steel vessels in SMALL CAPITALS, iron vessels in *italics*.]

Official No.	Signal letters.	Rig.	Decks.	Masts.	Name of yacht.	Gross tonnage.	Net tonnage.	Length.	Breadth.	Depth.	When built.	Where built.	Home port (where permanent document issues).	Name of owner.
77365	K P G M	St. s.	2	2	JOSEPHINE.....	974	557	215.0	30.2	16.0	1899	Philadelphia, Pa...	Philadelphia, Pa...	P. A. B. Widener.
111233	K P G N	Ga. s.	1	1	Alert.....	99	74	112.6	15.9	9.1	1899	Greenport, N. Y....	Baltimore, Md.	Carlton M. Slade.
141602	K P G Q	Ga. s.	1	1	LATONA.....	69	58	77.3	19.5	9.6	1899	South Boston, Mass	New York, N. Y....	Edward J. Hall.
136748	K P G T	St. s.	1	1	MARGARET.....	245	138	145.2	21.0	12.4	1899	Chester, Pa.	Baltimore, Md.	Isaac E. Emerson.
150824	K P G V	Sch.	1	1	Paladin.....	28	28	58.2	15.4	9.0	1899	Brooklyn, N. Y....	New York, N. Y....	Walter C. Hubbard.
111237	K P H B	Sch.	1	1	Iikamo.....	51	44	61.1	17.5	7.0	1899	East Boothbay, Me.	do.	C. S. Hamilton.
141554	K P H C	St. s.	1	1	LOUDOUN.....	108	114	119.9	17.2	7.5	1899	Elizabeth, N. J....	do.	Lewis Nixon.
107474	K P H F	St. s.	1	1	COLUMBIA.....	259	151	163.7	22.3	10.9	1899	Chester, Pa.	Detroit, Mich.	Russell A. Alger.
107475	K P H J	St. s.	1	1	Akela.....	72	49	98.7	14.6	8.4	1899	New York, N. Y....	Bridgeport, Conn.	Henry A. Bishop.
92867	K P H M	Ga. s.	1	1	Adrienne.....	37	25	68.7	12.7	7.6	1898	Brooklyn, N. Y....	Brunswick, Ga.	Mary A. Strooban.
127364	K P H Q	St. s.	1	1	COLUMBIA.....	682	349	179.4	33.6	20.1	1899	Elizabeth, N. J....	New York, N. Y....	J. Harvey Lader.
25314	K P J F	Sch.	1	1	Uncas.....	30	30	50.5	16.4	6.4	1898	Tottenville, N. Y.	do.	Frederick R. Thoms.
107501	K P L F	Slp.	1	1	Athene.....	67	67	83.4	19.0	10.0	1899	Bristol, R. I.	Boston, Mass.	Theodore P. Burgess.
127378	K P L V	Ga. s.	1	1	Cero.....	28	25	51.2	17.8	5.0	1899	Tottenville, N. Y.	Pittsburgh, Pa.	H. S. A. Stewart.
116900	K P M Q	Sch.	1	1	Sallie.....	20	20	54.8	14.3	4.7	1899	Spring Lake, Mich.	Chicago, Ill.	F. C. Sherman.
157557	K P M R	St. s.	1	1	RAMBLER.....	288	196	155.3	23.5	12.5	1899	Elizabeth, N. J....	do.	Charles H. Thome.
116849	K P M W	St. s.	2	2	VIRGINIA.....	441	212	169.4	26.0	14.8	1899	Bath, Me.	New York, N. Y....	Isaac Stern, estate.
136779	K P Q L	Sch.	1	1	Endymion.....	144	116	111.6	24.4	12.7	1899	South Boston, Mass	Bridgeport, Conn.	George Lauder, Jr.
141597	K P R G	Ga. s.	1	1	Lucile.....	30	29	58.6	16.4	7.7	1899	Baltimore, Md.	New York, N. Y....	E. A. Morrison.
150876	K P S V	Ga. s.	1	1	Penelope.....	30	15	45.0	14.2	5.8	1900	Fall River, Mass	New York, N. Y....	Rudolph Oelsner.
93030	K P V B	Ga. s.	1	1	Curce.....	18	15	43.0	15.0	6.2	1900	Tottenville, N. Y.	do.	Howard S. Borlen.
81491	K P V D	Sch.	1	1	Winnebago.....	17	14	52.0	15.0	5.0	1900	North Haven, Me.	Boston, Mass.	Frederic C. Cobb.
161146	K P V S	Sch.	1	1	Osana.....	53	49	87.9	18.0	11.8	1900	Brooklyn, N. Y....	New York, N. Y....	Edward M. Cadellord.
136800	K P V S	St. s.	1	1	ELFRIDA.....	146	99	123.5	18.2	10.1	1900	New York, N. Y....	Burlington, Vt.	W. Seaward Webb.
116760	K P V S	St. s.	1	1	†Spath II.....	98	66	109.1	15.9	9.4	1900	do.	New York, N. Y....	Christian M. Meyer.
117268	K B B H	Ga. s.	1	1	Siesta.....	32	32	57.7	15.9	8.7	1900	New Bedford, Mass.	Rockport, Me.	Maitland Alexander.
93048	K D J	Sch.	1	1	Miladi.....	21	20	56.7	15.2	8.0	1900	South Boston, Mass	Richmond, Va.	Fred W. Scott.
161858	K D N P	St. s.	1	1	Wisshickon.....	74	43	101.7	14.1	8.7	1900	do.	Philadelphia, Pa.	Sallie Houston Henry.
136806	K D P	St. s.	1	1	Empress.....	50	34	84.0	13.7	8.2	1900	Bristol, R. I.	New York, N. Y....	T. H. Wheeler.
93052	K D T	Yw. l.	1	1	Monsoon.....	18	18	40.7	14.7	4.6	1900	Brunswick, Ga.	Norfolk, Va.	T. Ralph Jones.
107561	K F D	St. s.	1	1	Aunt Polly.....	200	159	142.5	18.6	7.3	1900	Brooklyn, N. Y....	New York, N. Y....	William Gillette.
141858	K F F J	Ga. s.	1	1	Laurus.....	28	20	55.1	15.5	7.7	1900	do.	Philadelphia, Pa.	Henry G. Bryant.
86540	K F N M	St. s.	1	1	GENESEE.....	212	171	119.0	27.7	13.7	1900	Elizabeth, N. J....	Rochester, N. Y.	Jas. S. Watson.
93104	K F N M	Ga. s.	1	1	Mermaid.....	30	28	59.9	15.4	7.1	1901	City Island, N. Y.	New York, N. Y....	Charles Scorsmith.
107623	K F P G	St. s.	1	1	ALVINA.....	53	31	68.0	16.4	16.9	1901	Wilmington, Del.	Duluth, Minn.	Thomas F. Cole.
111312	K F P T	Ga. s.	1	1	Rosina.....	44	37	51.0	17.0	6.6	1900	Nahant, Mass.	New York, N. Y....	John S. Curtis.
112717	K F R V	Ga. s.	1	1	Cacique.....	44	38	51.9	16.3	8.1	1900	New York, N. Y....	Salem, Mass.	H. L. Laughar.
153407	K F R W	Ga. s.	1	1	Oonas.....	65	61	81.8	20.4	9.7	1901	Brooklyn, N. Y....	Chicago, Ill.	Wm. Brass Lord.
93127	K F R W	St. s.	2	2	MAY.....	652	369	207.0	27.8	17.6	1891	Troon, Scotland.	Newark, N. J.	Walter J. Bliss.
100729	K F T J	St. s.	1	1	IRENE.....	166	113	143.4	18.0	10.0	1901	New York, N. Y....	New York, N. Y....	Alfred P. Lasher.
117035	K F T J	Ga. s.	1	1	Seneca.....	65	61	81.8	20.4	9.7	1901	Brooklyn, N. Y....	Bridgeport, Conn.	Archibald McNeil.
136886	K F V H	Ga. s.	1	1	EBRIS.....	53	49	69.3	19.5	6.2	1901	Elizabeth, N. J....	San Francisco, Cal.	John Barneson.
127541	K F V S	Ga. s.	1	1	MURIEL.....	41	37	66.2	17.3	8.8	1899	Tottenville, N. Y.	Boston, Mass.	Herbert H. White.
93152	K F W C	Sch.	1	1	†Hider.....	72	72	83.6	20.4	11.5	1901	Shooter Island, N. Y.	New York, N. Y....	Charles Smithers.
100735	K F W M	Ga. s.	1	1	Ooniak.....	122	105	102.2	22.5	12.3	1901	South Boston, Mass	do.	Henry T. Sloane.
161887	K F W P	Ga. s.	1	1	Moniak.....	42	37	52.0	16.9	7.9	1901	New York, N. Y....	Salem, Mass.	John C. Phillips.
127549	K F W R	Sch.	1	1	Monitaka.....	26	23	50.2	15.4	6.7	1901	East Boston, Mass.	Boston, Mass.	Charles L. Eaton.
117061	K R B L	Ga. s.	1	1	Savalo.....	31	26	58.0	17.2	5.6	1901	Tottenville, N. Y.	New Haven, Conn.	Charles R. Meloy.
121191	K R B P	Ga. s.	1	1	Skylark.....	19	16	61.0	10.2	5.2	1901	New York, N. Y....	New York, N. Y....	J. H. Otley.
111353	K R B S	St. s.	1	1	WACONDAH.....	190	129	153.5	17.4	11.2	1901	do.	Boston, Mass.	Charles Hayden.
107664	K R B T	Ga. s.	1	1	WANDERER.....	362	184	178.4	24.1	15.6	1897	Leith, Scotland.	Newport, R. I.	H. A. C. Taylor.
117075	K R D B	Ga. s.	1	1	Alcatorda.....	22	21	41.1	15.0	5.5	1901	Bayonne, N. J.	Philadelphia, Pa.	H. N. Gratz.
28147	K R D N	Sch.	1	1	SCUD.....	21	21	83.2	10.8	7.1	1901	South Boston, Mass.	New York, N. Y....	Samuel Untermyer.
117077	K R D T	Sch.	1	1	Zuhrah.....	50	42	68.2	10.2	8.2	1901	do.	do.	Henry Doscher.
93083	K R D V	Slp.	1	1	Mohican.....	16	16	46.6	11.5	6.2	1901	Boston, Mass.	Boston, Mass.	Frank C. Richardson.
167691	K R F Q	St. s.	1	1	Marchioness.....	31	25	54.0	15.6	6.0	1900	Bristol, R. I.	Tuckerton, N. J.	John P. Crozer.
86570	K R G M	Ga. s.	1	1	†Arrow.....	82	56	126.8	12.8	8.5	1900	Nyack, N. Y.	New York, N. Y....	Edward F. Whitmer.
					Genevieve.....	22	20	46.4	14.1	6.6	1901	Monument Beach, Mass.	do.	Frederic R. Kellogg.
93236	K R M B	St. s.	1	2	KLOTAWAH.....	88	59	96.7	16.6	7.7	1902	New York, N. Y....	Washington, D. C.	Edson Bradley.
145746	K R M J	St. s.	1	2	OSPREY.....	49	33	77.0	14.1	7.3	1897	Newburgh, N. Y....	Philadelphia, Pa.	Charlton Yarnall.
145917	K R M L	St. s.	1	2	Reposo II.....	157	119	126.8	17.1	9.6	1902	Greenport, N. Y....	New York, N. Y....	Mary G. W. Black.
107721	K R M Q	Sch.	1	2	Shawmut.....	28	24	59.4	15.0	7.5	1902	South Boston, Mass	Boston, Mass.	Arthur W. Chester.
20635	K R M T	St. s.	1	2	†Florence.....	104	71	107.6	18.2	12.0	1902	Bristol, R. I.	New York, N. Y....	Alphonse H. Alker.
93241	K R M V	Ga. s.	1	0	Siesta.....	44	39	67.1	15.0	3.3	1900	Croton, N. Y.	Burlington, Vt.	Eugene K. Smith.
111395	K R M W	St. s.	1	2	Rosmer.....	89	61	82.7	17.2	8.1	1902	Bristol, R. I.	New York, N. Y....	John K. Robinson, Jr.
100758	K R N J	St. s.	1	2	ISIS.....	377	256	180.4	24.8	13.5	1902	Newburgh, N. Y....	Boston, Mass.	W. S. Spaulding.
96601	K R N P	St. s.	1	2	HELENITA.....	304	207	161.0	22.3	12.6	1902	New York, N. Y....	New York, N. Y....	Frank J. Gould.
127632	K R P S	Sch.	1	2	Clariss.....	43	38	67.0	17.0	8.1	1901	East Boothbay, Me.	Philadelphia, Pa.	Eli Kirk Price.
127644	K R Q B	Ga. s.	1	2	CHANTICLEER.....	108	97	97.6	22.1	10.0	1902	New York, N. Y....	Boston, Mass.	Ezra C. Fitch.
93261	K R Q F	Ga. s.	1	2	Robin.....	49	45	73.9	18.3	8.6	1902	do.	do.	Chas. A. King.
117145	K R Q H	Sch.	1	3	SIENANDOAH.....	207	207	118.6	27.1	14.5	1902	Shooter Island, N. Y.	Newport, R. I.	Gibson Falmestock.
161207	K R Q L	Ga. s.	1	2	Keewawoah.....	16	14	44.2	11.0	4.2	1902	Glenwood, N. Y.	New York, N. Y....	George Cohn.
81813	K R Q M	Ga. s.	1	2	Wacoutah.....	28	26	60.1	12.4	4.2	1901	Astoria, N. Y.	Wilmington, Del.	George C. King.
111412	K R Q N	St. s.	2	2	RHECLAIR.....	539	367	195.6	27.2	15.9	1902	Port Richmond, N. Y.	New York, N. Y....	Daniel G. Redd.

† Composite.



## A LIST OF YACHTS, ARRANGED IN THE ORDER OF SIGNAL LETTERS—Continued.

[Steel vessels in SMALL CAPITALS, Iron vessels in *italics*.]

Official No.	Signal letters.	Rtg.	Decks.	Masts.	Name of yacht.	Gross tonnage.	Net tonnage.	Length.	Breadth.	Depth.	When built.	Where built.	Home port (where permanent document issues).	Name of owner.
								Feet.	Feet.	Feet.				
127659	K. R. S. D.	Sch.	1	2	Cygnets	29	26	58.1	15.0	7.7	1902	Boston, Mass.	New York, N. Y.	William F. S. Hart.
117159	K. R. S. J.	St. s.	1	1	Satilla	106	62	111.1	16.6	10.2	1902	do.	Philadelphia, Pa.	Justus C. Strawbridge.
130976	K. R. S. T.	Slp.	1	1	Neola	39	39	69.7	16.7	7.8	1902	Shooter Island, N. Y.	New York, N. Y.	J. Berre King.
117133	K. R. S. W.	Ga. s.	1	1	Sibyl	27	26	60.5	15.5	5.2	1902	Port Jefferson, N. Y.	Hartford, Conn.	Geo. G. Williams.
161125	K. R. T. D.	St. s.	1	1	KISMET	146	71	117.0	18.5	11.0	1899	Wilmington, Del.	New York, N. Y.	Bob Myers Babcock.
107767	K. R. T. H.	St. s.	1	1	KAIADNE	246	168	110.0	26.0	19.0	1902	do.	do.	James Laughlin, jr.
96434	K. R. T. J.	St. s.	1	1	YACONA	147	100	131.2	17.6	10.3	1902	Brooklyn, N. Y.	do.	Clinton W. Kinsella.
161213	K. R. T. P.	Ga. s.	1	1	Katherina	25	17	56.6	14.3	6.2	1902	Fall River, Mass.	Boston, Mass.	Frank Burgess.
	K. R. T. Q.	St. s.	1	1	KATHERINA	527	169	188.6	27.2	15.7	1898	Kinghorn, Scotland.	New York, N. Y.	Henry Clay Pierce.
130980	K. R. V. B.	St. s.	1	1	NOMA	763	519	236.0	28.1	16.4	1902	Port Richmond, N. Y.	do.	Vincent Astor.
107784	K. R. V. J.	St. s.	1	1	AZTEC	848	576	221.4	30.0	15.3	1902	Elizabeth, N. J.	Boston, Mass.	A. C. Burrage.
96624	K. R. V. S.	Ga. s.	1	1	Grace II	129	126	108.5	25.2	11.0	1902	Gloucester, Mass.	New York, N. Y.	Charles Morgan.
96638	K. R. V. W.	Ga. s.	1	1	Helena	94	73	110.0	17.2	10.4	1902	South Brewer, Me.	Bangor, Me.	Fred W. Ayer.
127850	K. R. W. D.	St. s.	1	1	ALICIA	174	118	128.0	19.8	10.4	1902	New York, N. Y.	Wilmington, Del.	Alfred I. Dupont.
96648	K. S. B. W.	St. s.	1	1	Hydraulic	30	20	71.3	11.6	6.8	1900	Tottenville, N. Y.	New York, N. Y.	Maximilian Zwickl.
107803	K. S. C. R.	St. s.	1	1	PRIVATEER	361	213	168.6	24.4	12.6	1902	Elizabeth, N. J.	do.	R. A. C. Smith.
3950	K. S. F. C.	Ga. s.	1	0	Bonito	159	152	94.5	23.0	4.4	1902	Croton-on-Hudson, N. Y.	do.	Louis Fitzgerald.
127721	K. S. F. V.	St. s.	1	2	Corinthia	54	36	80.1	16.0	6.6	1903	New York, N. Y.	do.	Frederic Conde.
127727	K. S. G. B.	St. s.	1	2	Cherokee	82	56	102.2	15.6	8.5	1903	do.	do.	Emma B. Kennedy.
81852	K. S. G. R.	St. s.	1	2	Wana	88	60	113.6	15.6	9.4	1903	Bristol, R. I.	Cape Vincent, N. Y.	George C. Sherman.
161938	K. S. H. B.	Ga. s.	1	2	Wayfarer	40	33	70.7	16.6	8.7	1903	Boston, Mass.	Boston, Mass.	Charles L. Harding.
161941	K. S. H. F.	Ga. s.	1	2	Vesta	21	19	44.0	14.2	6.0	1903	New York, N. Y.	Wilmington, Del.	William S. Hilles.
161939	K. S. H. Q.	St. s.	1	0	Meudon	70	47	110.0	14.0	7.3	1903	do.	New York, N. Y.	William D. Guthrie.
131005	K. S. H. T.	St. s.	1	0	Flyer	50	34	110.4	12.2	7.0	1903	do.	Newport, R. I.	Joseph E. Fletcher.
127740	K. S. H. W.	Sch.	1	2	Crusader II	66	66	83.1	20.1	8.9	1903	do.	New London, Conn.	Edwin Palmer.
150994	K. S. J. G.	St. s.	1	2	Parthenia	141	96	114.0	17.8	8.8	1903	Bristol, R. I.	New Bedford, Mass.	Harry F. Converse.
111457	K. S. J. H.	Slp.	1	1	FRELIANCE	175	140	110.0	25.8	17.6	1903	do.	Bristol, R. I.	Herreshoff Mfg. Co.
107834	K. S. J. R.	St. s.	1	2	ARIA	192	130	148.1	18.4	11.1	1903	New York, N. Y.	Bangor, Me.	Edward H. Blake.
141857	K. S. J. T.	St. s.	1	2	Legonia	128	86	114.0	18.6	9.6	1903	Baltimore, Md.	Baltimore, Md.	Wm. B. Hurst.
93373	K. S. J. V.	Ga. s.	1	0	Egania	55	47	71.5	14.8	5.8	1903	Nyack, N. Y.	New York, N. Y.	Frank A. Egan.
117246	K. S. L. G.	Ga. s.	1	2	Margaret	58	48	76.3	19.1	9.3	1903	Boston, Mass.	Philadelphia, Pa.	Philip H. Johnson.
107850	K. S. L. Q.	St. s.	1	1	Alice	134	91	117.1	17.6	8.6	1903	Port Richmond, N. Y.	New York, N. Y.	F. D. Underwood.
151000	K. S. L. T.	Slp.	1	1	Pellegrina	19	17	47.1	13.6	6.5	1903	Boston, Mass.	Philadelphia, Pa.	Robert Toland.
137078	K. S. M. H.	St. s.	1	1	Elsa II	99	77	100.3	18.9	9.6	1903	Port Jefferson, N. Y.	Pittsburgh, Pa.	Harriet G. Curry.
	K. S. M. T.	St. s.	2	2	WAKIVA	417	149	165.0	25.0	15.0	1903	Leith, Scotland.	New York, N. Y.	Lamon V. Harkness.
161230	K. S. M. V.	Ga. s.	1	2	Kosagaaas	17	16	47.0	12.0	4.8	1903	Mariner Harbor, N. Y.	do.	Charles R. Van Etten.
96391	K. S. N. G.	Slp.	1	1	Huguenot	35	35	61.1	16.1	5.2	1901	New Rochelle, N. Y.	Philadelphia, Pa.	Edwin Engle.
106788	K. S. N. J.	Sch.	1	1	INGOMAR	142	113	97.0	24.2	11.0	1903	Bristol, R. I.	New York, N. Y.	D. R. Hanna.
96694	K. S. N. M.	St. s.	1	1	HUOLII	299	203	179.5	22.2	12.0	1903	Brooklyn, N. Y.	do.	F. M. Smith.
20010	K. S. N. Q.	Ga. s.	1	2	Katherine	26	20	47.8	13.0	5.5	1903	Jersey City, N. J.	do.	W. E. Elsworth.
20029	K. S. N. T.	Ga. s.	1	1	Dawn II	24	21	49.3	14.5	5.9	1903	Fall River, Mass.	do.	Ellen T. Elder.
20039	K. S. N. V.	St. s.	1	1	CARMINA	260	148	140.1	21.5	11.6	1903	South Boston, Mass.	do.	Francis S. Smithers.
20086	K. S. N. W.	Ga. s.	1	1	Adrea	99	88	93.0	24.1	8.8	1903	Baltimore, Md.	do.	Willard U. Taylor.
	K. S. P. B.	St. s.	1	1	DIANA	785	534	228.0	27.6	20.6	1896	Glasgow, Scotland.	do.	William J. Blair.
200147	K. S. P. L.	Ga. s.	1	1	Normona	52	45	71.9	22.2	5.2	1903	Tottenville, N. Y.	do.	William J. Matheson.
200212	K. S. Q. C.	Ga. s.	1	2	Nokomis	44	39	64.5	14.2	6.0	1903	Mariner Harbor, N. Y.	Key West, Fla.	William J. Matheson.
	K. S. Q. H.	Ga. s.	1	0	Malomah	53	32	76.5	12.0	7.2	1903	Boston, Mass.	Jacksonville, Fla.	Alda May Mahoney.
200287	K. S. Q. J.	St. s.	1	2	ELGRUDOR	103	70	105.1	16.2	8.5	1903	City Island, N. Y.	Buffalo, N. Y.	Spencer Kellogg Co.
200334	K. S. Q. T.	St. s.	1	1	ATLANTIC	303	206	144.5	29.5	13.1	1903	Shooter Island, N. Y.	Bridgeport, Conn.	Wilson Marshall.
	K. S. R. C.	St. s.	1	1	NORTH STAR	818	328	233.5	29.1	20.9	1903	do.	New York, N. Y.	Cornelius Vanderbilt.
200314	K. S. R. D.	Ga. s.	1	2	Wing and Wing	16	12	45.3	9.8	7.2	1903	Newport, R. I.	Cleveland, Ohio	Warren J. Brodie.
200436	K. S. R. M.	St. s.	2	2	ROXANA	99	64	97.0	17.0	4.9	1903	Racine, Wis.	Washington, D. C.	Larz Anderson.
116981	K. S. R. P.	Sch.	1	2	Iris	32	30	54.0	20.5	4.7	1900	Bayport, N. Y.	Boston, Mass.	Henry H. Carter.
200187	K. S. S. T.	Ga. s.	1	2	Empress	16	11	55.0	9.6	4.0	1902	Astoria, N. Y.	Somers Point, N. J.	Lewis M. Cresse.
200514	K. S. S. T. M.	Ga. s.	1	0	Captiva	131	109	91.0	20.4	5.0	1903	Baltimore, Md.	do.	Payne Whitney.
200588	K. S. S. T. V.	St. s.	1	2	Eugenia	113	77	97.2	18.0	8.8	1904	Bristol, R. I.	Bristol, R. I.	John B. Herreshoff.
111461	K. S. S. V. T.	St. s.	1	2	Rampant	38	26	63.0	13.6	6.0	1903	Bridgeport, Conn.	New York, N. Y.	Henry W. Eaton.
200641	K. S. S. V. T.	St. s.	1	2	INTRÉPID	330	224	135.0	28.0	17.9	1903	Newburgh, N. Y.	do.	Lloyd Phoenix.
200770	K. S. S. W. V.	Sch.	1	2	Zahra	43	38	64.3	17.5	6.9	1904	Boston, Mass.	Boston, Mass.	William M. Butler.
200800	K. K. T. B. L.	Ga. s.	1	2	VAGABOND II	84	73	86.0	21.2	12.4	1904	do.	New York, N. Y.	S. A. Fletcher.
200815	K. K. T. B. W.	St. s.	1	0	Elizabeth	26	16	53.1	13.0	5.6	1904	do.	Marblehead, Mass.	Benjamin P. Cheney.
200847	K. K. T. C. C. M.	Slp.	1	1	MARVA	101	68	104.0	16.6	9.1	1904	New York, N. Y.	Stamford, Conn.	Edward J. Weber.
127648	K. K. T. C. N.	Ga. s.	1	2	Cossack	16	14	43.9	12.1	7.2	1902	Boston, Mass.	New York, N. Y.	Frank B. Draper.
200903	K. K. T. C. Q. R.	St. s.	1	1	Palestine	68	60	82.5	21.4	9.0	1904	Port Jefferson, N. Y.	Boston, Mass.	Henry C. Tinker.
200916	K. K. T. C. R.	St. s.	1	1	PAWNEE	75	43	91.6	14.3	9.0	1904	Boston, Mass.	Boston, Mass.	Gordon Dexter.
200918	K. K. T. C. Q. R.	St. s.	1	1	VISITOR	61	36	94.3	14.1	6.9	1904	do.	New York, N. Y.	W. R. Coe.
200924	K. K. T. C. W.	St. s.	1	2	ANONA	146	87	117.3	17.5	10.2	1904	do.	Detroit, Mich.	J. Elizabeth Buhl.
200952	K. K. T. D. H.	St. s.	1	0	SHOU	55	37	102.4	11.6	5.8	1904	Bristol, R. I.	New York, N. Y.	Frederick G. Bourne.
201027	K. K. T. D. Q.	St. s.	1	2	CALUMET	153	87	115.9	17.5	10.3	1903	Boston, Mass.	do.	Charles G. Emery.
201085	K. K. T. F. J.	St. s.	1	0	Watawag	66	107	108.0	18.5	7.7	1904	Greenport, N. Y.	do.	Frank L. Humphreys.
201085	K. K. T. F. R.	Ga. s.	1	0	Whiteaway	49	45	54.6	16.6	4.4	1904	Tarrytown, N. Y.	do.	Frank Daniels.
201113	K. K. T. F. V.	Ga. s.	1	0	PAIMETTO	23	17	60.2	12.5	3.0	1903	New York, N. Y.	do.	J. S. Frelinghuysen.
201168	K. T. G. L.	Ga. s.	1	2	Daisy	46	42	69.2	18.0	5.7	1904	Toms River, N. J.	Tampa, Fla.	Joseph C. Sibley.

† Steel and bronze.

‡ Composite.

## A LIST OF YACHTS, ARRANGED IN THE ORDER OF SIGNAL LETTERS—Continued.

[Steel vessels in SMALL CAPITALS, iron vessels in *Italics*.]

Official No.	Signal letters.	Rig.	Decks.	Masts.	Name of yacht.	Gross tonnage.	Net tonnage.	Length.	Breadth.	Depth.	When built.	Where built.	Home port (where permanent document issues).	Name of owner.
201234	K T.G.W.	Ga. s.	1	0	Avis.....	24	19	60.0	10.8	4.8	1900	Shooter Island, N.Y.	Newbern, N. C.	A. L. Baker.
201415	K T.J.B.	Ga. s.	1	2	New Jersey.....	26	17	59.3	11.8	5.2	1903	New York, N. Y.	Burlington, N. J.	New Jersey Fish and Game Commission.
201495	K T.M.W.	Ga. s.	1	2	Novia.....	41	39	65.0	17.8	6.0	1904	Tottenville, N. Y.	St. Augustine, Fla.	W. M. Wright.
201644	K T.N.V.	St. s.	1	1	Sec-Le-Ruh.....	179	122	107.7	21.0	7.1	1904	Mariner Harbor, N.Y.	Philadelphia, Pa.	T. E. Mitten.
126649	K T.P.L.	Ga. s.	1	1	Chiquita.....	17	11	44.2	13.7	7.4	1888	Boston, Mass.	New York, N. Y.	Sterling Wincapaw.
21676	K T.P.M.	Ywl.	1	2	Stalwart.....	27	20	51.8	16.4	6.8	1853	New York, N. Y.	do.	B. Farquhar Curtis.
206943	K T.P.S.	St. s.	1	2	NARADA.....	505	259	201.3	27.2	13.4	1889	Leith, Scotland.	Baltimore, Md.	Henry Walters.
	K T.P.V.	St. s.	2	3	ARCTURUS.....	360	166	139.5	27.1	18.0	1895	do.	New York, N. Y.	Rutherford Stuyvesant.
95879	K T.Q.C.	St. s.	1	2	Thendara.....	58	29	85.9	15.0	8.3	1886	Boston, Mass.	do.	J. DuPratt White.
	K T.Q.D.	St. s.	1	1	TARANTULA.....	123	83	152.7	15.3	8.8	1902	London, England	do.	W. K. Vanderbilt, Jr.
201700	K T.O.L.	Ga. s.	1	0	NIBODHA.....	323	304	119.8	22.1	8.2	1901	Newburgh, N. Y.	do.	Hugh D. Auchincloss.
201712	K T.O.N.	Ga. s.	1	2	Adroit.....	32	22	67.3	12.0	5.3	1905	New York, N. Y.	do.	Frederick W. White.
201727	K T.O.V.	Ga. s.	1	2	Yuma.....	16	11	43.0	13.0	3.2	1904	Miami, Fla.	Key West, Fla.	Ralph Worthington.
	K T.R.C.	St. s.	1	2	EMELINE.....	407	174	175.3	24.1	15.0	1898	Tron, Scotland.	New York, N. Y.	Charles Sweeney.
201777	K T.R.D.	St. s.	1	2	LEVANTER.....	131	89	115.6	17.0	9.9	1905	New York, N. Y.	Bridgeport, Conn.	Wilson Marshall.
200177	K T.R.J.	St. s.	1	0	Mermaid.....	34	23	62.7	10.6	7.6	1903	Bristol, R. I.	New York, N. Y.	J. Pierpont Morgan, Jr.
81273	K T.R.L.	Ga. s.	1	2	Wayward.....	40	35	66.8	15.0	11.0	1890	South Boston, Mass.	do.	Aubrey L. Douglas.
161096	K T.R.P.	Sip.	1	1	Kestral.....	18	14	52.0	12.3	8.6	1897	City Island, N. Y.	do.	William F. S. Hart.
201963	K T.V.B.	Sip.	1	1	Doris.....	41	28	61.2	15.1	10.0	1905	Bristol, R. I.	Boston, Mass.	S. Reed Anthony.
202024	K T.V.H.	Ga. s.	1	2	Venona.....	28	28	53.4	15.0	10.1	1905	New York, N. Y.	New York, N. Y.	Edgar Palmer.
202059	K T.V.J.	Sch.	1	2	ELMIRA.....	135	120	103.5	25.0	14.7	1905	South Boston, Mass.	New Haven, Conn.	Fredk. F. Brewster.
201977	K T.V.M.	St. s.	1	0	Albabe.....	20	16	61.6	10.0	5.6	1905	New York, N. Y.	New York, N. Y.	George R. Branson.
201946	K T.V.N.	Sch.	1	2	Black Hawk.....	27	21	43.2	14.8	8.3	1905	North Haven, Me.	Boston, Mass.	Thornton K. Lothrop, Jr.
202123	K T.V.S.	St. s.	1	2	Linta.....	78	53	91.4	17.5	8.7	1905	New York, N. Y.	New York, N. Y.	Walther Lutgen.
202179	K T.W.G.	Ga. s.	1	2	Arawak.....	60	43	82.9	19.3	7.9	1905	do.	Rochester, N. Y.	J. R. White.
202204	K T.W.H.	Ga. s.	1	0	Cactus II.....	25	22	57.5	10.0	5.5	1905	Long Island City, N. Y.	New York, N. Y.	George C. Tillyou.
202228	K T.W.L.	Ga. s.	1	0	Bon Temps.....	17	12	50.2	9.0	5.0	1905	Boston, Mass.	Key West, Fla.	Bruce Haldeman.
202230	K T.W.N.	Ga. s.	1	0	Augusta II.....	31	26	76.8	11.7	5.1	1903	New York, N. Y.	New York, N. Y.	M. Augusta Mills.
81651	K T.W.R.	Ga. s.	1	2	Water Nymph.....	38	26	69.0	12.0	5.4	1899	Baltimore, Md.	Baltimore, Md.	John F. Wessner.
202248	K T.W.S.	Ga. s.	1	0	Sweetheart.....	30	26	57.6	12.0	5.2	1905	New York, N. Y.	Philadelphia, Pa.	H. P. Sauer.
202306	K V.B.F.	Sch.	1	2	INVADER.....	155	141	112.7	25.6	13.5	1905	Boston, Mass.	New York, N. Y.	Roy A. Rainey.
202318	K V.B.H.	Ga. s.	1	2	Shepherdess.....	101	100	95.6	22.3	11.8	1905	Essex, Mass.	Philadelphia, Pa.	Saumei F. Houston.
202359	K V.B.L.	Ga. s.	1	2	Betty.....	55	55	64.0	18.8	9.3	1905	Tottenville, N. Y.	do.	Boles Penrose.
	K V.B.P.	St. s.	1	2	VENETIA.....	588	229	196.5	27.1	15.6	1903	Leith, Scotland.	San Francisco, Cal.	John D. Spreckels.
202414	K V.B.Q.	St. s.	1	1	CIGARETTE.....	99	67	125.3	14.8	8.7	1905	Boston, Mass.	Boston, Mass.	W. H. Ames.
202442	K V.B.T.	Ga. s.	1	0	Gamboller.....	20	17	55.8	11.4	5.0	1905	New York, N. Y.	New York, N. Y.	Augustus Smith.
202466	K V.B.W.	Ga. s.	1	1	Omoo.....	18	18	42.0	16.0	3.5	1905	Shady Side, Md.	Philadelphia, Pa.	George Barris, Jr.
202533	K V.C.L.	Ga. s.	1	2	Whim.....	65	62	69.3	21.2	6.5	1905	New York, N. Y.	do.	Clement A. Griscom.
202584	K V.C.R.	Ga. s.	1	2	Talofs.....	129	120	103.0	25.6	11.8	1902	Mahone Bay, N. S.	Chicago, Ill.	Ogden T. McClurg.
202585	K V.C.S.	St. s.	1	2	Sea Urchin.....	49	33	55.8	15.4	7.8	1905	Bristol, R. I.	Philadelphia, Pa.	Robert M. Riddle.
202776	K V.F.C.	Ga. s.	1	0	Bostonian.....	53	46	74.7	13.0	5.9	1906	New York, N. Y.	Boston, Mass.	John B. Lloyd.
202790	K V.F.J.	Ga. s.	1	2	Saramar.....	72	65	70.4	18.4	7.2	1906	do.	New York, N. Y.	John S. Loomis.
	K V.F.N.	St. s.	1	2	ALCEDO.....	983	388	238.0	31.0	18.7	1895	Glasgow, Scotland.	Philadelphia, Pa.	Geo. W. Childs Drazel.
201194	K V.F.T.	St. s.	1	2	CAPITOLA.....	123	83	137.6	19.5	9.7	1904	Toledo, Ohio.	Port Huron, Mich.	H. T. Wickes.
201879	K V.G.B.	Ga. s.	1	1	Zeeland.....	47	25	79.7	13.0	6.7	1905	Boston, Mass.	Houston, Tex.	E. Baldwin Rice.
202870	K V.G.H.	St. s.	1	2	GALATRA.....	157	106	128.0	17.4	11.1	1906	New York, N. Y.	Detroit, Mich.	E. L. Ford.
202887	K V.G.L.	Ga. s.	1	0	As You Like It.....	23	19	55.0	10.9	5.3	1906	do.	New York, N. Y.	Wm. R. H. Martin.
	K V.G.M.	St. s.	1	2	CHRISTABEL.....	245	102	150.0	22.0	14.4	1893	Glasgow, Scotland.	do.	Walton Ferguson, Sr.
202897	K V.G.N.	St. s.	1	0	Shipaki.....	33	22	57.8	10.5	5.6	1906	Bristol, R. I.	do.	Henry P. Davison.
202916	K V.G.P.	Ga. s.	1	1	Owyhee.....	39	32	60.0	14.2	5.8	1906	Long Island City, N. Y.	do.	C. E. Berner.
202917	K V.G.Q.	Ga. s.	1	2	Trinculo.....	31	27	60.1	14.2	6.2	1906	do.	do.	Morrill Goddard.
202991	K V.H.C.	Sch.	1	2	Idalla.....	34	31	59.4	16.0	8.3	1906	Boston, Mass.	do.	Joseph B. Morrell.
202993	K V.H.D.	Sch.	1	2	Dervish.....	49	43	65.6	18.0	10.4	1906	do.	do.	John W. Bird.
	K V.H.J.	St. s.	1	2	WARRIOR.....	1,097	396	255.3	32.7	19.9	1904	Troon, Scotland.	do.	Frederick Wm. Vanderbilt.
203007	K V.H.L.	Ga. s.	1	2	Gertrude.....	49	43	64.7	19.0	7.1	1906	Boston, Mass.	Philadelphia, Pa.	Bernard Bloch.
203021	K V.H.N.	Ga. s.	1	2	Tigriss.....	24	23	45.9	15.2	5.8	1905	Bridgeport, Conn.	Oswego, N. Y.	C. C. M. Hunt.
203076	K V.H.Q.	Ga. s.	1	2	Tarpon.....	20	17	43.3	15.1	6.5	1905	Boston, Mass.	Boston, Mass.	T. W. Thacher.
203044	K V.H.S.	Ga. s.	1	2	Dalsey.....	85	78	85.7	16.6	7.2	1906	New Rochelle, N. Y.	New Orleans	Conservation Commission of Louisiana.
203055	K V.H.W.	Ga. s.	1	2	Mariette.....	56	45	77.1	18.5	9.8	1906	Gloucester, Mass.	Boston, Mass.	Jacob F. Brown.
203060	K V.J.B.	Ga. s.	1	0	Dixie.....	52	35	86.4	13.6	6.7	1906	Bayonne, N. J.	Galveston, Tex.	R. Waverly Smith.
203062	K V.J.C.	Ga. s.	1	2	Ariel.....	46	38	68.4	14.0	6.4	1905	Norwich, Conn.	Philadelphia, Pa.	Anna Wharton.
203078	K V.J.G.	Sch.	1	2	Virginia.....	62	42	66.6	18.0	9.8	1906	Bristol, R. I.	Boston, Mass.	L. F. Crofoot.
155440	K V.J.M.	Ga. s.	1	2	Onawa.....	17	15	42.3	14.2	6.1	1902	Bayonne, N. J.	New York, N. Y.	C. M. Fendehall.
203104	K V.J.N.	Ga. s.	1	2	SAVARONA.....	115	102	87.2	23.0	12.2	1906	Boston, Mass.	Philadelphia, Pa.	C. H. Clark, Jr.
141588	K V.J.Q.	Sch.	1	2	La Paloma.....	26	20	42.0	15.5	6.1	1894	San Francisco, Cal.	Honolulu, Hawaii.	C. W. Macfarlane.
203117	K V.J.S.	Ga. s.	1	2	Needle.....	22	18	54.0	10.0	5.7	1906	Boston, Mass.	Boston, Mass.	E. B. Dane.
203148	K V.L.B.	St. s.	1	0	EMROSE.....	198	134	140.4	21.0	13.3	1906	Wilmington, Del.	New York, N. Y.	Andrew W. Rose.
203150	K V.L.D.	Ga. s.	1	0	Lady Jane.....	32	25	64.4	12.0	5.7	1906	New York, N. Y.	do.	John F. O'Rourke.

† Composite.

## A LIST OF YACHTS, ARRANGED IN THE ORDER OF SIGNAL LETTERS—Continued.

[Steel vessels in SMALL CAPITALS, iron vessels in *italics*.]

Official No.	Signal letters.	Rig.	Decks.	Masts.	Name of yacht.	Gross tonnage.	Net tonnage.	Length.	Breadth.	Depth.	When built.	Where built.	Home port (where permanent document issues).	Name of owner.
								Feet.	Feet.	Feet.				
203165	K. V. L. F.	Sch.	1	2	IROLITA	160	97	92.0	24.8	15.1	1906	Bristol, R. I.	Philadelphia, Pa.	E. Walter Clark.
203136	K. V. L. G.	Ga. s.	1	2	Onawa II	121	97	83.8	23.6	4.8	1906	Greenwich, Conn.	New York, N. Y.	John H. Wichart.
203169	K. V. L. H.	Sch.	1	1	Taormina	62	56	78.7	19.0	10.2	1906	Boston, Mass.	Boston, Mass.	Wm. S. Eaton.
203178	K. V. L. M.	Ga. s.	1	2	Sleglinde	62	58	66.7	20.2	9.2	1906	New York, N. Y.	New York, N. Y.	George B. Hopkins.
203180	K. V. L. N.	Ga. s.	1	2	Fern	24	16	53.8	10.5	5.8	1906	do	do	Mabel C. Alden.
203196	K. V. L. T.	Ga. s.	1	0	Cone	183	166	117.0	27.0	12.8	1906	Noank, Conn.	Boston, Mass.	Ernest B. Dams.
127106	K. V. L. W.	St. s.	1	2	CYNTHIA	103	70	120.0	17.5	6.6	1895	Detroit, Mich.	New York, N. Y.	M. B. Mills.
203202	K. V. M. B.	Ga. s.	1	2	Katrina II	24	16	55.5	11.2	5.0	1906	Bayonne, N. J.	do	George M. Boardman.
121275	K. V. M. H.	Ga. s.	1	2	Felstedquin	43	39	64.1	17.3	8.3	1903	South Boston, Mass.	Philadelphia, Pa.	L. S. Bent.
203232	K. V. M. J.	Ga. s.	1	0	Revonah	22	17	53.7	11.2	4.9	1906	Bayonne, N. J.	Savannah, Ga.	W. J. Pierpont.
203198	K. V. M. R.	Ga. s.	1	2	Palatine	63	54	66.0	20.0	8.6	1906	Osterville, Mass.	St. Louis, Mo.	Charles H. Ledlie.
203266	K. V. M. S.	St. s.	1	2	Bohemian	72	41	84.0	15.7	8.9	1906	Boston, Mass.	Boston, Mass.	William J. Sullivan.
203394	K. V. N. Q.	Ga. s.	1	2	KEITH	185	106	123.4	20.0	10.7	1906	do	New York, N. Y.	Roswell Eldridge.
203435	K. V. P. C.	St. s.	1	0	Rambler	23	21	52.5	11.2	5.8	1906	do	Boston, Mass.	Edward Maxwell.
203493	K. V. P. L.	Ga. s.	1	0	Ethelea	25	17	66.0	10.0	6.5	1906	E. Greenwich, R. I.	New York, N. Y.	Bruce E. Loomis.
203514	K. V. P. N.	Ga. s.	1	0	Eleanor IV	32	27	54.6	14.1	6.0	1906	Long Island City, N. Y.	Nashville, Tenn.	J. J. Gray, jr.
203517	K. V. P. Q.	Ga. s.	1	0	Rusarra	39	31	73.5	12.9	5.9	1906	New York, N. Y.	Houston, Tex.	J. S. Bonner.
203497	K. V. Q. D.	Ywl.	1	2	Lasca	32	32	57.3	15.4	7.2	1906	Gloucester, Mass.	New York, N. Y.	Charles M. Taintor.
203579	K. V. Q. F.	Ga. s.	1	2	Jessica	49	45	75.2	14.0	6.1	1906	New York, N. Y.	do	Joseph M. McDonough.
	K. V. Q. L.	St. s.	2	2	ATALANTA	1,303	379	269.0	33.4	19.1	1903	Leth, Scotland	do	George J. Gould.
203590	K. V. Q. M.	St. s.	1	0	Natamah	99	84	80.0	17.0	5.2	1906	Baltimore, Md.	Marblehead, Mass.	King Upton.
203610	K. V. Q. P.	Ga. s.	1	0	Shur	48	29	72.8	12.5	7.2	1906	South Boston, Mass.	Gloucester, Mass.	Alonzo Wilder Pollard.
203611	K. V. Q. R.	St. s.	2	2	WATURUS	571	388	180.0	27.5	14.2	1900	Leth, Scotland	Philadelphia, Pa.	Randal Morgan.
203532	K. V. R. B.	Sch.	1	2	Beloved Vagabond	40	40	56.0	16.0	7.0	1906	Gulfport, Conn.	New York, N. Y.	Morgan Colt.
203636	K. V. R. F.	Sip.	1	1	Irondequoit	20	20	50.6	13.2	7.4	1903	New York, N. Y.	Boston, Mass.	Thomas H. Shepard.
203657	K. V. R. J.	Ga. s.	1	0	Arion	66	53	99.0	15.3	6.7	1906	Bayonne, N. J.	New York, N. Y.	Jacob C. Rogers.
203683	K. V. R. M.	Ga. s.	1	2	Huntress	76	71	78.9	22.0	5.7	1906	New York, N. Y.	do	F. W. Chesebrough.
203690	K. V. R. P.	Ga. s.	1	1	Tarolinta	22	20	60.0	12.2	5.6	1906	Long Island City, N. Y.	do	Chester W. Bliss.
203691	K. V. R. Q.	Ga. s.	1	2	Dacota	36	30	55.8	13.3	7.3	1906	do	Washington, D. C.	Ralph L. Galt.
203756	K. V. S. G.	Ga. s.	1	1	Aloha	42	37	75.2	14.2	6.6	1906	do	New York, N. Y.	F. J. Marton.
203759	K. V. S. H.	Ga. s.	1	2	Shells	47	39	56.9	17.9	7.1	1906	West Haven, Conn.	New Haven, Conn.	Bessie Riley.
201002	K. V. S. N.	Ga. s.	1	1	Atricleia	25	22	46.2	16.7	6.2	1904	Quincy, Mass.	Hyannis, Mass.	W. B. P. Weeks.
203827	K. V. T. J.	St. s.	1	2	LYNDONIA	276	188	161.3	20.4	11.0	1907	New York, N. Y.	Philadelphia, Pa.	Cyrus H. K. Curtis.
203222	K. V. W. B.	Ga. s.	1	2	Paladin	27	22	61.5	15.0	4.0	1906	St. Augustine, Fla.	St. Augustine, Fla.	Alfred J. Weston.
203919	K. V. W. G.	Ga. s.	1	1	Tosca	34	29	61.0	12.2	5.9	1907	New York, N. Y.	Camden, N. J.	Albert C. Middleton.
203929	K. V. W. M.	Ga. s.	1	1	†staleana	49	30	67.8	16.8	10.3	1907	Bristol, R. I.	New York, N. Y.	George M. Pynchon.
203966	K. V. W. R.	Sip.	1	1	†Winsome	49	30	67.8	16.8	10.3	1907	do	do	Edwin Trowbridge Hall.
203967	K. V. W. S.	Ga. s.	1	0	Virginia	26	20	61.6	10.4	5.8	1906	City Island, N. Y.	Philadelphia, Pa.	Alexander McKay Smith.
203973	K. W. B. F.	St. s.	1	2	HALCYON	161	109	125.5	18.3	11.1	1907	New York, N. Y.	Detroit, Mich.	Frank J. Hecker.
203981	K. W. B. G.	Sch.	1	2	Ranger	41	37	64.6	16.7	9.2	1907	Boston, Mass.	Salem, Mass.	H. P. King.
203999	K. W. B. J.	Ga. s.	1	0	Gertrude	18	12	45.7	12.9	4.0	1907	New Haven, Conn.	New Haven, Conn.	Ennis N. Searles.
204048	K. W. B. S.	Ga. s.	1	2	Mischief	19	13	50.8	12.7	7.2	1907	Boston, Mass.	Boston, Mass.	Bancroft C. Davis.
204061	K. W. B. T.	Ga. s.	1	0	Idaho	24	23	56.3	12.0	5.5	1907	Marblehead, Mass.	Somers Point N. J.	Peter Shields.
204069	K. W. B. V.	St. s.	1	3	ALCYONE	420	262	155.6	30.0	17.6	1907	Boston, Mass.	New York, N. Y.	H. W. Putnam, jr.
204075	K. W. C. B.	Sip.	1	1	†Aurora	49	30	67.8	16.8	10.3	1907	Bristol, R. I.	do	Cornelius Vanderbilt.
204083	K. W. C. F.	Ga. s.	1	2	Flamingo	23	21	41.3	15.2	7.2	1907	Brooklyn, N. Y.	do	R. Lavente Bigelow.
203814	K. W. C. J.	Ga. s.	1	0	Mao II	37	31	60.4	12.9	6.0	1906	New Haven, Conn.	do	Julius Weinheimer.
204152	K. W. C. Q.	Ga. s.	1	1	Miss Donuts	41	28	84.9	12.6	6.1	1907	New York, N. Y.	New Haven, Conn.	William Gardner.
204156	K. W. C. R.	Ga. s.	1	1	Osprey II	44	38	70.0	14.0	6.2	1907	Long Island City, N. Y.	New York, N. Y.	C. R. Runyon.
204157	K. W. C. S.	Ga. s.	1	1	La Vedette	16	14	44.0	10.6	5.0	1907	do	do	Herbert Osborn.
204158	K. W. C. T.	Ga. s.	1	1	Lillian II	44	38	64.4	15.0	6.1	1907	do	Chicago, Ill.	E. W. Andrews.
204159	K. W. C. V.	Ga. s.	1	1	Althea	25	22	51.6	12.0	5.4	1907	do	Detroit, Mich.	C. Hayward Murphy.
2479	K. W. D. C.	Ga. s.	1	2	Baboon	19	18	45.5	14.0	8.8	1888	Boston, Mass.	Boston, Mass.	Harriet P. Reynolds.
107175	K. W. D. G.	Ga. s.	1	2	AMORITA	69	62	69.0	20.0	15.6	1895	Wilmington, Del.	Chicago, Ill.	Wm. L. Baum.
204194	K. W. D. J.	Sip.	1	1	†Venger	34	21	58.0	14.3	9.1	1907	Bristol, R. I.	New York, N. Y.	Henry L. Maxwell.
204250	K. W. D. Q.	Ga. s.	1	1	Sea Otter	28	27	60.0	10.6	7.8	1905	Newport, R. I.	Philadelphia, Pa.	Hugh L. Willoughby.
204260	K. W. D. V.	St. s.	1	0	CAVALIER	119	80	134.3	16.0	8.2	1907	New York, N. Y.	New York, N. Y.	Charles E. Proctor.
204272	K. W. F. C.	Ga. s.	1	2	Nootka	17	12	39.0	13.6	5.8	1907	Winslow, Wash.	Seattle, Wash.	Frank J. Pratt, jr.
204234	K. W. F. J.	Ga. s.	1	0	Kwastad	33	28	57.5	12.5	5.2	1900	Philadelphia, Pa.	Southwest Harbor, Me.	Wm. S. Grant, jr.
204321	K. W. F. P.	Ga. s.	1	2	Mohican	24	10	49.5	12.3	6.1	1907	Bath, Me.	New York, N. Y.	Andrew C. Pearson.
204323	K. W. F. Q.	Ga. s.	1	0	San Toy II	35	29	69.7	13.4	6.5	1907	New York, N. Y.	do	John M. Jones.
204324	K. W. F. R.	Ga. s.	1	3	Vanessa	102	70	115.0	22.8	6.7	1907	Solomons, Md.	do	Morton R. Peck.
204325	K. W. F. S.	Ywl.	1	2	WINDWARD	63	63	79.3	19.5	8.7	1907	New York, N. Y.	do	John M. Goetschurs.
204387	K. W. G. J.	Ga. s.	1	0	Mavourneen	24	19	51.0	11.6	8.0	1907	New Haven, Conn.	Hartford, Conn.	Frank G. Palmer.
204388	K. W. G. L.	Ga. s.	1	2	Kemah	58	50	72.0	20.0	6.0	1907	West Haven, Conn.	Key West, Fla.	W. J. Huffstetter.
204420	K. W. G. M.	Ga. s.	1	2	Skidbladnir	76	55	90.0	15.8	6.0	1907	Wilmington, Cal.	Los Angeles, Cal.	Frank A. Garbutt.
204010	K. W. H. B.	Sip.	1	1	Neith	21	13	40.0	10.7	8.2	1907	Bristol, R. I.	Southwest Harbor, Me.	E. K. Dunham.
204483	K. W. H. G.	Ga. s.	1	1	Sabiarita	29	19	58.0	12.0	5.5	1907	Port Washington, N. Y.	Philadelphia, Pa.	Katherine N. Harrison.

† Steel and bronze.

‡ Composite.

## A LIST OF YACHTS, ARRANGED IN THE ORDER OF SIGNAL LETTERS—Continued.

[Steel vessels in SMALL CAPITALS, iron vessels in *italics*.]

Official No.	Signal letters.	Rig.	Decks.	Masts.	Name of yacht.	Gross tonnage.	Net tonnage.	Length.	Breadth.	Depth.	When built.	Where built.	Home port (where permanent document issues).	Name of owner.
204490	K. W. H. J.	Ga. s.	1	0	Venture .....	48	28	71.5	13.1	7.0	1907	South Boston, Mass.	Rockport, Me. ....	Sarah G. Silsbee.
204607	K. W. J. B.	Ga. s.	1	1	Wayfarer .....	23	19	48.4	12.2	5.5	1907	Boston, Mass. ....	St. Augustine, Fla. ....	A. W. Brown.
204622	K. W. J. D.	St. s.	1	0	ADROIT .....	147	100	138.8	15.5	10.3	1907	New York, N. Y. ....	New York, N. Y. ....	Alfred G. Vanderbilt.
3817	K. W. J. P.	Sch.	1	2	Elizabeth .....	16	16	41.0	13.7	5.6	1899	Gloucester, Mass. ....	New Haven, Conn. ....	Edward P. Morris.
204858	K. W. M. C.	Ga. s.	1	2	Haida .....	112	104	83.6	24.9	10.5	1908	New York, N. Y. ....	Cincinnati, Ohio. ....	Max C. Fleischmann.
205004	K. W. N. C.	Ga. s.	1	1	Allegro .....	191	130	108.4	20.1	12.4	1908	Essington, Pa. ....	Philadelphia, Pa. ....	James Elverson, jr.
204966	K. W. N. F.	Ga. s.	1	2	Raeo .....	46	40	65.7	15.0	6.3	1908	New York, N. Y. ....	New York, N. Y. ....	Ralph S. Townsend.
100681	K. W. N. T.	St. s.	1	2	ITALIA .....	201	111	151.0	20.0	11.2	1899	Chester, Pa. ....	do .....	W. D. Hoxie.
203404	K. W. P. G.	Ga. s.	1	0	Ganoga .....	19	16	48.7	11.8	6.2	1906	Long Island City, N. Y. ....	do .....	Ralph Wurts-Dundas.
205115	K. W. P. H.	Ga. s.	1	2	Jemima F. III. ....	149	133	98.8	21.0	8.1	1908	New York, N. Y. ....	do .....	Charles H. Fletcher.
205347	K. W. P. V.	St. s.	3	3	ATHENA .....	477	267	162.0	27.3	14.5	1887	Dundee, Scotland. ....	Boston, Mass. ....	Ralph E. Towle.
205336	K. W. Q. G.	Ga. s.	1	0	Shada .....	66	42	84.8	15.4	7.0	1908	Boston, Mass. ....	Wiscasset, Me. ....	Gertrude R. Sortwell.
205336	K. W. Q. H.	Ga. s.	1	0	Annaweta .....	27	27	51.0	12.5	6.0	1908	East Greenwich, R. I. ....	Norfolk, Va. ....	Frederick Lewis.
205358	K. W. Q. J.	Ga. s.	1	1	ASOR II. ....	73	48	120.0	12.6	6.6	1908	New York, N. Y. ....	New York, N. Y. ....	Mulford Martin.
205494	K. W. Q. T.	Ga. s.	1	0	ESPERANZA .....	120	78	103.3	17.3	9.2	1908	Boston, Mass. ....	Pittsburgh, Pa. ....	James D. McKee.
205684	K. W. R. J.	Ga. s.	1	0	GERTRUDE IV. ....	65	44	94.5	14.1	8.0	1908	City Island, N. Y. ....	New York, N. Y. ....	George W. Butts.
205761	K. W. R. P.	St. s.	1	0	Pilgrim .....	18	17	43.9	11.7	5.3	1899	Boston, Mass. ....	Boston, Mass. ....	Farm & Trades School.
.....	K. W. R. S.	St. s.	1	2	IOLANDA .....	1,647	723	275.2	37.6	21.9	1908	Leith, Scotland. ....	New London, Conn. ....	Morton F. Plant.
.....	K. W. S. G.	St. s.	2	2	WAKIVA .....	852	337	213.2	30.6	18.0	1907	do .....	New York, N. Y. ....	Lamon V. Farines.
.....	K. W. S. H.	St. s.	2	2	VANADIS .....	1,091	515	249.4	32.7	20.1	1907	Glasgow, Scotland. ....	do .....	C. K. G. Billings.
205901	K. W. S. P.	St. s.	2	3	GUINEVERE .....	499	296	171.2	32.5	18.7	1908	Boston, Mass. ....	do .....	Robert P. Doremus.
205921	K. W. S. T.	Ga. s.	1	0	Zipalong .....	30	20	78.6	11.2	6.3	1907	South Boston, Mass. ....	Philadelphia, Pa. ....	E. W. Clark.
.....	K. W. T. B.	St. s.	1	2	CASSANDRA .....	1,286	552	239.0	33.3	18.6	1908	Greenock, Scotland. ....	New York, N. Y. ....	Roy A. Rainey.
205959	K. W. T. G.	Ga. s.	1	0	Tanlwha .....	85	46	104.3	15.4	8.2	1908	South Boston, Mass. ....	Stamford, Conn. ....	Irving E. Raymond.
.....	K. W. T. J.	St. s.	1	2	CAROLA IV. ....	240	144	144.0	23.1	13.1	1885	Greenock, Scotland. ....	New York, N. Y. ....	Leonard Richards.
205981	K. W. T. L.	St. s.	1	2	MACHIGONNE .....	195	132	129.4	19.2	10.8	1909	New York, N. Y. ....	Plymouth, Mass. ....	William L. Douglas.
.....	K. W. T. M.	St. s.	2	2	AGA WA .....	64	186	179.5	27.7	17.4	1907	Leith, Scotland. ....	New York, N. Y. ....	W. H. Harkness.
200001	K. W. V. C.	Yw.	1	2	Polaris .....	34	24	57.0	15.3	7.3	1903	Bristol, R. I. ....	Chicago, Ill. ....	Jas. O. Heyworth.
206006	K. W. V. F.	Ga. s.	1	0	Salle .....	17	16	44.6	11.0	4.2	1901	Long Island City, N. Y. ....	New Haven, Conn. ....	Wm. M. Hudson.
130190	K. W. V. G.	Ga. s.	1	2	Nirvana .....	23	21	40.0	15.1	7.1	1881	Boston, Mass. ....	Boston, Mass. ....	Charles E. Martin.
206078	K. W. V. H.	St. s.	1	0	Enaj .....	92	70	80.0	17.5	8.2	1909	Bristol, R. I. ....	New Haven, Conn. ....	Thomas G. Bennett.
206091	K. W. V. N.	Sch.	1	2	Marian .....	39	34	60.5	18.6	7.7	1909	San Francisco, Cal. ....	San Francisco, Cal. ....	J. W. Van Bergen.
161857	K. W. V. Q.	Yw.	1	1	Virginia .....	74	66	81.6	19.4	14.2	1900	Bristol, R. I. ....	Philadelphia, Pa. ....	Robert Barrie.
206194	L. B. C. G.	St. s.	1	2	Caroline .....	146	83	118.4	18.3	9.9	1909	Boston, Mass. ....	Toledo, Ohio. ....	Edward Ford.
206207	L. B. C. H.	Ga. s.	1	0	Ariel .....	26	22	53.3	11.5	6.2	1909	East Greenwich, R. I. ....	New York, N. Y. ....	Daniel G. Whitlock.
206208	L. B. C. J.	Slp.	1	1	Adventures .....	27	18	49.0	13.0	8.5	1909	Bristol, R. I. ....	New London, Conn. ....	Chester C. Russell.
206231	L. B. C. M.	Ga. s.	2	2	Lotus .....	130	88	85.0	18.3	4.2	1909	Seattle, Wash. ....	Pt. Townsend, Wash. ....	Maurice McKicken.
206235	L. B. C. N.	Sch.	1	2	Shlyessa IV. ....	53	43	73.5	18.0	9.6	1909	Boston, Mass. ....	Boston, Mass. ....	Alfred Douglass.
136385	L. B. C. S.	St. s.	1	2	EL PRIMERO .....	102	73	111.5	17.8	8.6	1893	San Francisco, Cal. ....	Tacoma, Wash. ....	S. A. Perkins.
206292	L. B. C. T.	Ga. s.	1	1	Holmornel .....	28	24	53.4	11.0	5.3	1893	New York, N. Y. ....	Baltimore, Md. ....	Harry Busick.
206293	L. B. C. V.	Ga. s.	1	2	Dormarbera .....	52	45	79.4	14.4	6.6	1909	do .....	Boston, Mass. ....	Wm. B. H. Dowse.
.....	L. B. C. W.	St. s.	1	2	CORONA .....	304	133	150.5	23.1	12.4	1905	Leith, Scotland. ....	New York, N. Y. ....	Henry A. Laughlin.
206317	L. B. D. C.	Ga. s.	1	1	Sea Gull .....	26	20	58.2	12.4	5.4	1909	Greenport, N. Y. ....	Philadelphia, Pa. ....	August B. Loeb.
206318	L. B. D. F.	Ga. s.	1	1	Insep .....	26	20	58.2	12.4	5.4	1909	do .....	do .....	William C. Procter.
111331	L. B. D. G.	Slp.	1	0	Sakuntala .....	17	15	44.8	12.3	6.5	1901	South Boston, Mass. ....	Boston, Mass. ....	J. P. Hart.
206294	L. B. D. H.	Ga. s.	1	1	Nemes .....	18	12	44.5	10.1	5.3	1909	Camden, N. J. ....	Philadelphia, Pa. ....	J. G. N. Whitaker.
206313	L. B. D. N.	Ga. s.	1	0	Shark .....	30	24	74.2	12.4	7.2	1909	Osterville, Mass. ....	New York, N. Y. ....	Lewis Herzog.
206390	L. B. D. Q.	St. s.	1	2	Compañero .....	129	88	88.7	14.9	7.6	1909	Wilmington, Cal. ....	Los Angeles, Cal. ....	William Banning.
201209	L. B. D. R.	Ga. s.	1	0	Stroller .....	46	39	62.5	16.0	4.2	1904	Baltimore, Md. ....	New York, N. Y. ....	Andrew Crawford.
206451	L. B. D. S.	Ga. s.	1	0	Queen Mab .....	20	17	51.3	11.3	5.7	1909	New York, N. Y. ....	do .....	E. C. Rivers.
206502	L. B. D. T.	Ga. s.	2	2	Le Cygne .....	65	60	65.2	16.7	8.7	1909	Stamford, Conn. ....	Stamford, Conn. ....	Stamford Motor Co.
206503	L. B. D. V.	Ga. s.	1	2	Monaloe .....	104	60	115.2	15.8	9.8	1909	Boston, Mass. ....	Chicago, Ill. ....	Chauncey B. Borland.
206536	L. B. D. W.	Ga. s.	1	2	Carnegie .....	323	246	135.6	32.2	11.8	1909	Brooklyn, N. Y. ....	Washington, D. C. ....	Carnegie Institution.
206548	L. B. F. C.	Ga. s.	1	0	Kansel .....	61	42	89.8	17.6	7.7	1909	Long Branch, N. J. ....	Baltimore, Md. ....	Louis Kann.
206562	L. B. F. D.	St. s.	1	2	VIKING .....	299	154	156.5	23.6	12.5	1909	Wilmington, Del. ....	New York, N. Y. ....	George F. Baker, jr.
150945	L. B. F. H.	Ga. s.	1	0	Fantana .....	27	16	58.7	11.0	5.0	1902	Boston, Mass. ....	Baltimore, Md. ....	W. Bernard Duke.
203050	L. B. F. J.	Ga. s.	1	2	Clione .....	20	18	44.6	14.0	6.6	1906	East Boothbay, Me. ....	Philadelphia, Pa. ....	Harold S. Colton.
206624	L. B. F. N.	Slp.	1	1	Cleona .....	32	32	59.4	15.5	7.1	1902	City Island, N. Y. ....	New York, N. Y. ....	George Bullock.
206627	L. B. F. P.	St. s.	1	2	WALUCIA .....	244	119	140.4	21.5	13.3	1909	Wilmington, Del. ....	do .....	H. D. Walbridge.
206628	L. B. F. Q.	Ga. s.	1	2	Mohawk .....	20	20	49.9	11.0	9.2	1909	Baltimore, Md. ....	Washington, D. C. ....	R. E. Barry.
206653	L. B. F. W.	Yw.	1	2	Feu-Follet .....	24	24	43.0	14.8	6.1	1909	New York, N. Y. ....	New York, N. Y. ....	William H. Simons.
206645	L. B. G. D.	Ga. s.	1	1	Thais .....	23	19	54.6	11.2	6.0	1909	Lynn, Mass. ....	do .....	George B. Spearin.
206719	L. B. G. F.	St. p.	1	2	Clermont .....	155	97	148.4	18.1	7.1	1909	Port Richmond, N. Y. ....	do .....	Hudson-Fulton Celebration Commission.
126881	L. B. G. M.	Ga. s.	1	2	Celeste .....	41	38	74.3	18.6	5.7	1892	Prince George County, Va. ....	Baltimore, Md. ....	Gerald Hill.
206966	L. B. G. W.	Ga. s.	1	1	Vencedor .....	90	50	83.2	16.9	7.4	1900	Boston, Mass. ....	New York, N. Y. ....	A. V. de Goicouria.
206990	L. B. H. J.	Ga. s.	1	1	Igloo .....	48	32	77.1	14.0	6.3	1908	Bayonne, N. J. ....	Chicago, Ill. ....	J. K. Stewart.
207197	L. B. J. K.	Slp.	1	1	Shimna .....	34	21	58.0	14.3	9.1	1910	Bristol, R. I. ....	Boston, Mass. ....	R. T. Paine, 2d.
207207	L. B. J. M.	Ga. s.	1	2	Iris .....	85	73	83.5	20.0	7.8	1910	Tottenville, N. Y. ....	Gloucester, Mass. ....	Francis N. Whitehouse.
207271	L. B. J. S.	Ga. s.	1	1	Free Lance .....	36	25	70.6	13.0	5.7	1910	Baltimore, Md. ....	Baltimore, Md. ....	Alfred C. Thompson.

## A LIST OF YACHTS, ARRANGED IN THE ORDER OF SIGNAL LETTERS—Continued.

[Steel vessels in SMALL CAPITALS, iron vessels in *italics*.]

Official No.	Signal letters.	Rig.	Decks.	Masts.	Name of yacht.	Gross tonnage.	Net tonnage.	Length.	Breadth.	Depth.	When built.	Where built.	Home port (where permanent document issues).	Name of owner.
								Feet.	Feet.	Feet.				
207285	L. B. J. V.	Ga. s.	1	0	Shrewsbury .....	77	41	94.4	15.0	7.7	1910	Boston, Mass. ....	Perth Amboy, N. J.	Uzal H. McCarter.
207292	L. B. K. C.	Sch.	1	2	WESTWARD .....	197	143	106.0	26.7	17.9	1910	Bristol, R. I. ....	New York, N. Y. ....	Alexander Smith Cochran.
207309	L. B. K. F.	Ga. s.	1	2	Seafarer .....	62	42	80.1	19.0	10.0	1910	East Boothbay, Me.	San Francisco, Cal.	L. A. Norris.
207354	L. B. K. M.	Ga. s.	1	2	Sea Duck .....	53	28	77.0	14.5	7.0	1910	South Boston, Mass.	Salem, Mass. ....	Charles H. Tyler.
207359	L. B. K. P.	St. s.	1	0	Jule .....	44	26	63.3	14.0	7.2	1910	Boston, Mass. ....	Boston, Mass. ....	Benjamin P. Cheney.
207367	L. B. K. S.	St. s.	2	3	ALPHA .....	659	329	180.1	35.6	17.0	1910	Quincy, Mass. ....	New York, N. Y. ....	Arthur Curtiss James.
207371	L. B. K. T.	Ga. s.	1	0	Pellona .....	42	33	75.3	12.0	6.6	1910	Boston, Mass. ....	..... do. ....	J. C. Tatum.
207386	L. B. K. V.	Ga. s.	1	0	Manchonac .....	29	19	60.4	12.0	5.7	1910	New York, N. Y. ....	..... do. ....	A. G. Cooper.
207387	L. B. K. W.	Ga. s.	1	2	MIRAMAR .....	106	72	100.5	17.1	8.5	1910	..... do. ....	Philadelphia, Pa. ....	Eisenlohr Brothers.
207388	L. B. M. C.	St. s.	1	0	Vitesse .....	103	70	140.0	13.5	8.7	1910	..... do. ....	New York, N. Y. ....	Brayton Ives.
207400	L. B. M. F.	Ga. s.	1	1	Isabella II. ....	29	26	52.8	12.2	5.3	1910	..... do. ....	Somers Point, N. J.	Joseph Thompson.
207401	L. B. M. G.	Ga. s.	1	0	The Major .....	26	22	52.1	12.2	5.1	1910	..... do. ....	New York, N. Y. ....	Michael J. Tierney.
207414	L. B. M. H.	Slp.	1	1	Alice .....	17	14	47.0	12.0	7.0	1910	Boston, Mass. ....	Boston, Mass. ....	Charles K. Cummings.
207423	L. B. M. J.	Ga. s.	1	1	Keipie II. ....	26	24	55.4	13.4	5.6	1910	Nyaack, N. Y. ....	New York, N. Y. ....	Carlton M. Frankard.
207443	L. B. M. K.	Ga. s.	1	2	Loantaka .....	47	32	61.3	14.0	7.6	1910	Trenton, N. J. ....	Newark, N. J. ....	H. S. Peters.
207413	L. B. M. P.	Ga. s.	1	2	Caliph .....	22	15	53.5	11.5	5.2	1910	Camden, N. J. ....	Philadelphia, Pa. ....	Martin E. Brigham.
207487	L. B. M. T.	St. s.	1	1	IRENE II. ....	135	91	97.3	17.0	9.4	1910	New York, N. Y. ....	New York, N. Y. ....	Alex R. Peacock.
207491	L. B. M. W.	Ga. s.	1	2	Bonheur .....	54	36	68.0	20.1	5.6	1910	Trenton, N. J. ....	Philadelphia, Pa. ....	George E. Bartol.
207512	L. B. N. C.	Ga. s.	1	2	Hazlyn .....	74	50	98.4	16.2	8.1	1910	Bayonne, N. J. ....	New York, N. Y. ....	Albert E. Smith.
201756	L. B. N. F.	St. s.	2	0	Mary Anna .....	50	22	68.0	23.0	5.6	1905	Greenwich Point, N. J.	Philadelphia, Pa. ....	Mary Downing Little.
207432	L. B. N. G.	Ga. s.	1	2	Nurmah .....	59	49	66.6	19.0	7.2	1910	Boston, Mass. ....	New Bedford, Mass.	Harry E. Converse.
207540	L. B. N. H.	Ga. s.	1	1	Lucinda II. ....	44	30	74.5	14.0	6.3	1910	Philadelphia, Pa. ....	Philadelphia, Pa. ....	John H. Bromley.
207570	L. B. N. J.	Ga. s.	2	2	Edamena .....	56	51	69.6	14.0	8.8	1910	Greenwich, Conn. ....	Fall River, Mass. ....	E. P. Charlton.
207587	L. B. N. P.	Ga. s.	1	2	Delta .....	79	54	84.0	18.0	8.7	1910	Camden, N. J. ....	New York, N. Y. ....	John J. Riker.
207589	L. B. N. Q.	Sch.	1	2	Vagrant .....	63	49	62.8	17.8	11.4	1910	Bristol, R. I. ....	..... do. ....	Harold S. Vanderbilt.
207597	L. B. N. R.	Ga. s.	1	1	ALACRITY .....	101	69	111.0	15.0	9.3	1910	Wilmington, Del. ....	..... do. ....	Wm. A. Bradford.
207649	L. B. N. V.	Ga. s.	1	2	Paula .....	91	72	98.4	16.2	8.1	1910	Bayonne, N. J. ....	..... do. ....	Henry W. Williams.
207683	L. B. P. C.	Ga. s.	1	1	Magnet .....	68	46	92.9	14.9	6.5	1910	..... do. ....	Providence, R. I. ....	Henry F. Lipplit.
207688	L. B. P. F.	Ga. s.	1	1	JANE .....	114	78	104.0	17.8	8.6	1910	New York, N. Y. ....	Galveston, Tex. ....	R. Waverley Smith.
207706	L. B. P. G.	Ga. s.	1	2	Argos .....	48	43	71.6	16.8	5.9	1910	Tottenville, N. Y. ....	New York, N. Y. ....	George C. Brown.
	L. B. P. J.	St. s.	2	2	LIBERTY .....	1,607	895	286.6	35.6	17.9	1908	Leith, Scotland. ....	..... do. ....	Joseph Pultzer.
207714	L. B. P. P.	Ga. s.	1	0	Josephine II. ....	20	18	44.6	14.0	3.8	1910	Toms River, N. J. ....	Philadelphia, Pa. ....	Thomas Shibe.
207720	L. B. P. M.	Ga. s.	1	2	JOYEUSE .....	86	51	92.9	16.0	8.6	1910	Wilmington, Del. ....	New York, N. Y. ....	Henry W. Savage.
207800	L. B. P. V.	Ga. s.	1	1	Ionis .....	31	21	72.5	10.5	6.1	1910	New York, N. Y. ....	Chicago, Ill. ....	J. J. Corkill.
207862	L. B. Q. D.	St. s.	1	1	RANGER .....	219	149	131.0	22.1	10.0	1910	..... do. ....	New York, N. Y. ....	Thomas W. Slocum.
207901	L. B. Q. H.	Ga. s.	1	0	Taonite .....	93	66	92.0	17.0	10.0	1910	Seattle, Wash. ....	Pt. Townsend, Wash.	W. E. Boeing.
207718	L. B. Q. N.	Ga. s.	2	1	Casilda .....	22	19	45.3	11.9	5.2	1910	Norwalk, Conn. ....	New York, N. Y. ....	Frances M. Brando.
208011	L. B. Q. S.	Ga. s.	1	1	Cocopomelo .....	79	71	69.8	18.5	5.2	1910	Camden, N. J. ....	Key West, Fla. ....	William Disston.
208050	L. B. Q. V.	Ga. s.	1	1	Reola .....	33	31	55.5	12.5	5.5	1910	New York, N. Y. ....	Detroit, Mich. ....	R. E. Olds.
208052	L. B. Q. W.	Ga. s.	1	0	Amelia .....	18	11	38.2	11.0	4.0	1910	Essington, Pa. ....	Philadelphia, Pa. ....	Wade E. Wilson.
208145	L. B. R. J.	Ga. s.	1	1	Sagitta .....	24	23	42.5	14.2	4.7	1910	Mariner Harbor, N. Y.	New York, N. Y. ....	Henry C. Ward.
208220	L. B. R. Q.	Ga. s.	1	1	STOPA WHILE .....	48	42	53.6	13.7	4.8	1907	Brooklyn, N. Y. ....	..... do. ....	Charles H. Hyde.
208277	L. B. S. G.	Ga. s.	1	2	Cynthia III. ....	139	112	102.0	20.0	8.9	1911	New York, N. Y. ....	..... do. ....	Merrill B. Mills.
208281	L. B. S. K.	Ga. s.	1	0	J. V. Clarke .....	41	37	68.6	14.0	5.9	1910	Baltimore, Md. ....	Chicago, Ill. ....	H. B. Clarke.
208284	L. B. S. N.	Ga. s.	1	1	Speejaen .....	27	18	77.1	10.0	5.0	1911	New York, N. Y. ....	Cleveland, Ohio. ....	Albert Y. Gowen.
208296	L. B. S. R.	St. s.	1	0	Sovereign .....	173	118	159.0	16.6	9.4	1911	..... do. ....	New York, N. Y. ....	M. C. D. Borden.
208306	L. B. S. T.	Ga. s.	1	1	JOSEPHINE .....	142	96	126.0	17.1	8.4	1910	..... do. ....	..... do. ....	Edward Shearson.
208468	L. B. T. R.	Ga. s.	1	1	Larwill II. ....	23	15	47.8	13.0	5.5	1911	Bath, Me. ....	..... do. ....	Wm. L. Jacoby.
208469	L. B. T. S.	Ga. s.	1	2	Sybilla II. ....	46	31	72.0	13.5	7.4	1911	Camden, N. J. ....	Philadelphia, Pa. ....	John Fredk. Metz, 3d.
208493	L. B. T. W.	Slp.	1	1	Flying Cloud .....	28	23	50.0	14.0	9.6	1911	Bristol, R. I. ....	Bristol, R. I. ....	Herreshoff Mfg. Co.
208375	L. B. V. D.	Ga. s.	1	1	Ariel II. ....	32	26	58.6	13.6	6.0	1909	Quincy, Mass. ....	Philadelphia, Pa. ....	C. S. Weston.
208534	L. B. V. H.	Sch.	1	2	ELENA .....	206	158	112.0	26.7	17.6	1911	Bristol, R. I. ....	New London, Conn.	Morton F. Plant.
208565	L. B. V. K.	Ga. s.	1	2	LA BELLE .....	165	112	129.0	19.1	9.7	1911	Camden, N. J. ....	Cleveland, Ohio. ....	Alexander Winton.
208603	L. B. V. M.	Ga. s.	1	1	Eileen .....	31	29	60.0	12.6	7.4	1911	Greenport, N. Y. ....	Boston, Mass. ....	Samuel L. Ayres.
208617	L. B. V. N.	Sch.	1	3	KARINA .....	521	521	168.2	33.5	18.5	1911	Pt. Richmond, N. Y.	..... do. ....	Theodore P. Burgess.
208667	L. B. V. Q.	Ga. s.	1	0	Ellen .....	28	19	67.4	12.2	5.0	1911	..... do. ....	New York, N. Y. ....	Edmund Randolph.
208685	L. B. V. T.	Sch.	1	2	ENCRANTRESS .....	191	171	118.4	27.1	16.6	1911	Neponset, Mass. ....	..... do. ....	William E. Iselin.
208710	L. B. V. W.	Ga. s.	1	1	Anton Dohrn .....	45	30	66.3	16.7	7.0	1911	Miami, Fla. ....	Washington, D. C.	Carnegie Institution.
208717	L. B. W. F.	Ga. s.	1	0	Semloh .....	19	13	48.1	10.5	5.4	1911	Boston, Mass. ....	Boston, Mass. ....	Edwin B. Holmes.
208738	L. B. W. G.	Ga. s.	1	1	Safari .....	25	17	56.2	11.9	5.7	1911	Norwalk, Conn. ....	New York, N. Y. ....	Richard Tjader.
208808	L. B. W. J.	Ga. s.	1	1	Ethel M. Ward .....	40	18	70.2	13.5	6.4	1910	Port Clinton, Ohio. ....	Brashear, La. ....	C. W. Ward.
208817	L. B. W. K.	Ga. s.	1	2	Lounger II. ....	96	88	85.0	17.0	8.3	1911	New York, N. Y. ....	New York, N. Y. ....	James B. Hammond.
208842	L. B. W. M.	Ga. s.	1	1	Itasca II. ....	85	58	99.9	16.7	7.7	1911	Nyaack, N. Y. ....	Duluth, Minn. ....	Gebezer B. Hawkins.
	L. B. W. R.	Ga. s.	1	0	Ben Riley .....	8	7	30.3	9.0	3.6	1911	Schellingers Land- ing, N. J.	Philadelphia, Pa. ....	George A. Bilyeu.
208868	L. B. W. T.	Ga. s.	1	0	Remlik III. ....	54	40	77.4	14.0	6.4	1911	South Boston, Mass.	New York, N. Y. ....	Willis Sharpe Kilmer.
208878	L. B. W. V.	Ga. s.	1	1	Helori .....	90	61	92.4	15.8	9.8	1911	Seattle, Wash. ....	Seattle, Wash. ....	O. O. Denny.
208886	L. C. B. F.	Ga. s.	2	2	Arval .....	49	44	73.0	14.1	10.0	1911	Stamford, Conn. ....	New York, N. Y. ....	A. W. Teele.
208897	L. C. B. G.	Ga. s.	2	1	Lora Del Mar .....	34	29	64.0	14.1	8.3	1911	..... do. ....	..... do. ....	W. F. Blaisdell.
208932	L. C. B. J.	Ga. s.	1	1	Fianetta .....	97	79	83.3	17.0	9.8	1911	Camden, N. J. ....	..... do. ....	Charles Van Bergen.
208932	L. C. B. Q.	Ga. s.	1	1	Ostris .....	137	112	109.5	19.7	7.1	1911	Port Jefferson, N. Y.	Cold Spring, N. Y.	Julianna A. Ferguson.
208979	L. C. B. T.	Ga. s.	1	1	Dixie .....	27	18	54.1	10.5	6.3	1911	Essington, Pa. ....	Philadelphia, Pa. ....	Samuel F. Houston.
209046	L. C. D. H.	Ga. s.	1	1	Lodona .....	91	61	71.2	18.5	8.4	1911	Camden, N. J. ....	New York, N. Y. ....	E. J. Greacen.
209064	L. C. D. N.	Ga. s.	1	2	Autocrat .....	42	31	69.5	16.7	8.5	1911	Chelsea, Mass. ....	Marblehead, Mass. ....	Charles H. W. Foster.

† Composite.

‡ Steel and bronze.



## A LIST OF YACHTS, ARRANGED IN THE ORDER OF SIGNAL LETTERS—Continued.

[Steel vessels in SMALL CAPITALS, iron vessels in *italics*.]

Official No.	Signal letters.	Rig.	Decks.	Masts.	Name of yacht.	Gross tonnage.	Net tonnage.	Length.	Breadth.	Depth.	When built.	Where built.	Home port (where permanent document issues).	Name of owner.
								<i>Feet.</i>	<i>Feet.</i>	<i>Feet.</i>				
209065	L. C. D. P.	Ga.s.	1	1	Luvina	51	35	75.8	13.8	6.3	1911	Bayonne, N. J.	Washington, D. C.	Herman Hollerith.
209078	L. C. D. R.	Ga.s.	1	2	Dorothy G.	24	16	48.0	12.0	6.0	1911	Cambridge, Mass.	Boston, Mass.	Ethel Tufts.
209095	L. C. D. S.	St.s.	1	2	ZARA	184	80	136.0	20.1	11.7	1891	Paisley, Scotland.	Detroit, Mich.	Albert L. Stephens.
209849	L. C. D. T.	Ga.s.	1	2	Yankee II.	28	27	43.0	16.6	5.7	1909	College Point, N. Y.	New York, N. Y.	William E. Spencer.
209261	L. C. F. K.	Ga.s.	1	1	Nellie F. II.	18	12	44.5	10.1	5.3	1911	Toms River, N. J.	Philadelphia, Pa.	Frank Feeney.
209270	L. C. F. M.	Ga.s.	1	1	Marold.	57	51	67.0	16.5	6.0	1911	New York, N. Y.	Jacksonville, Fla.	Harold Weston.
209280	L. C. F. N.	Ga.s.	1	1	Nemaha.	81	55	91.0	16.0	7.8	1911	Baltimore, Md.	St. Joseph, Mo.	Huston Wyeth.
209305	L. C. F. Q.	Ga.s.	1	1	Alcalde.	77	52	92.6	15.3	7.8	1911	Port Jefferson, N. Y.	New York, N. Y.	James D. Lacy.
209363	L. C. F. W.	Ga.s.	1	1	Pauline.	25	17	50.0	12.8	5.9	1911	Camden, N. J.	Philadelphia, Pa.	William Dussot.
209462	L. C. G. M.	Ga.s.	1	2	Tuna.	81	55	91.0	16.0	7.8	1911	Baltimore, Md.	Cedar Keys, Fla.	John L. Inglis (Port Inglis, Fla.).
209469	L. C. G. P.	Ga.s.	1	1	Lunaria.	64	43	66.0	16.7	8.1	1911	Camden, N. J.	Albany, N. Y.	A. J. Quackenbush (Schenectady, N. Y.).
209476	L. C. G. Q.	St.s.	2	2	LYDONIA.	497	338	181.0	26.0	17.0	1911	Wilmington, Del.	Chicago, Ill.	William A. Lydon.
209506	L. C. G. V.	Ga.s.	1	2	Trade Wind.	73	69	65.3	21.1	5.0	1911	Tottenville, N. Y.	New York, N. Y.	Henry B. Anderson.
209514	L. C. G. W.	Ga.s.	1	1	Lenal.	64	43	66.0	16.7	8.1	1912	Camden, N. J.	Newport, R. I.	Harriet E. James.
209519	L. C. H. D.	Ga.s.	1	2	North Wind.	93	63	91.8	17.0	8.0	1912	Baltimore, Md.	New York, N. Y.	Charles Martin Clark.
209632	L. C. H. F.	Ga.s.	2	0	Virginia.	67	58	73.7	17.3	2.4	1912	Holly Hill, Fla.	Chicago, Ill.	E. W. Andrews.
208735	L. C. H. G.	Ga.s.	1	2	Naya.	24	16	51.4	14.5	4.8	1911	Miami, Fla.	Key West, Fla.	Ralph Worthington.
209625	L. C. H. N.	Ga.s.	1	2	Hussar.	22	21	54.5	15.5	5.3	1909	Bay Shore, N. Y.	New York, N. Y.	Henry A. James.
209683	L. C. H. Q.	Ga.s.	1	1	The Gray Fox.	68	40	83.5	15.3	9.0	1912	West Mystic, Conn.	do.	Louis A. Sevastius.
209797	L. C. J. H.	Ga.s.	1	2	Lady Betty.	150	102	111.4	18.5	10.1	1912	New York, N. Y.	Philadelphia, Pa.	Walter Lippincott.
209484	L. C. J. M.	Ga.s.	1	2	Manuwai.	47	32	69.8	15.3	6.0	1911	Oakland, Cal.	Seattle, Wash.	Joseph H. Parker.
209829	L. C. J. N.	Ga.s.	1	0	Barracuda.	30	27	55.7	10.6	5.0	1912	Marblehead, Mass.	Marblehead, Mass.	Lawrence F. Percival.
209835	L. C. J. P.	Ga.s.	1	1	Half Moon.	18	18	40.0	11.0	5.8	1911	East Greenwich, R. I.	Providence, R. I.	George W. Van Benschoten.
209842	L. C. J. Q.	Ga.s.	1	2	Artmar.	32	31	54.6	12.0	6.1	1912	do.	do.	Clarence M. Dunbar.
209889	L. C. J. V.	Ga.s.	1	1	Arawan II.	61	41	64.5	16.6	8.5	1912	Essington, Pa.	Philadelphia, Pa.	Charles Longstreth.
209890	L. C. J. W.	St.s.	1	0	CRISTINA.	456	272	161.3	26.3	15.0	1912	Wilmington, Del.	Boston, Mass.	Frederick C. Fletcher.
209910	L. C. K. D.	Ga.s.	1	1	Natez II.	74	50	82.7	15.3	6.8	1912	New York, N. Y.	New York, N. Y.	N. L. Carpenter.
209977	L. C. K. G.	Ga.s.	1	1	Valeda.	27	22	49.4	11.1	6.1	1912	West Lynn, Mass.	Boston, Mass.	Wm. A. Hopkins.
209982	L. C. K. M.	Ga.s.	1	1	Navigator.	52	30	79.3	14.0	6.7	1912	South Boston, Mass.	Providence, R. I.	Charles J. Davol.
209983	L. C. K. N.	Ga.s.	1	1	Keetrel II.	99	88	107.0	18.3	8.5	1912	Greenport, N. Y.	New York, N. Y.	E. F. Caldwell.
209987	L. C. K. P.	Ga.s.	1	1	Helen M.	31	22	58.6	11.9	5.6	1912	Boston, Mass.	Plymouth, Mass.	William M. Hurley.
210054	L. C. K. S.	Ga.s.	1	2	Eolanie.	62	51	85.2	13.4	7.3	1911	East Portchester, Conn.	New York, N. Y.	John H. Flagler.
210121	L. C. K. T.	Ga.s.	1	0	Helianthus.	35	24	60.5	12.7	6.7	1912	Bristol, R. I.	Bristol, R. I.	Nathaniel G. Hershoff.
210142	L. C. K. V.	Ga.s.	1	1	Nahmeoka.	115	78	89.0	18.5	10.0	1912	Camden, N. J.	New York, N. Y.	H. N. Baruch.
210219	L. C. M. F.	Ga.s.	1	1	Trillora.	41	28	65.9	13.1	6.9	1911	Bayonne, N. J.	do.	S. R. Guggenheim.
210247	L. C. M. G.	Ga.	1	0	Jamaha.	31	21	58.5	13.2	6.4	1911	Port Clinton, Ohio.	do.	R. M. Owen.
210329	L. C. M. T.	Ga.	1	2	Esperanza.	40	27	63.1	17.2	8.0	1912	Easton, Md.	Easton, Md.	William J. Starr.
210356	L. C. M. V.	Ga.	1	1	Dream.	14	9	37.5	9.1	7.2	1912	Atlantic City, N. J.	Philadelphia, Pa.	Charles L. Lagan.
210361	L. C. M. W.	Ga.	1	1	Kathemma.	17	12	44.5	10.1	5.3	1911	Camden, N. J.	do.	Wm. C. Smith.
	L. C. N. S.	Ga.	1	2	XARIFA.	181	148	110.0	24.7	13.0	1912	Gosport, England.	do.	Franklin M. Singer (Paris, France).
210556	L. C. P. B.	Ga.	1	0	Santanta.	103	74	84.8	19.8	5.8	1912	Boston, Mass.	Boston, Mass.	Osborne Howes.
210582	L. C. P. G.	Ga.	1	2	Parthenia.	36	24	69.6	12.4	6.7	1911	Port Clinton, Ohio.	Jersey City, N. J.	Leland H. Ross.
210638	L. C. P. W.	Ga.	1	0	Avalon.	27	23	70.0	10.0	6.1	1912	Peermont, N. J.	Somers Point, N. J.	Charles R. Myers.
210659	L. C. Q. G.	Hbt.	1	1	Calabash.	64	43	66.0	16.7	8.1	1912	Camden, N. J.	Key West, Fla.	Wm. J. Matheson.
210173	L. C. R. H.	Ga.	1	2	Wendameen.	35	16	59.2	17.0	8.2	1912	East Boothbay, Me.	New London, Conn.	Chester W. Bliss.
210819	L. C. R. P.	Ga.	1	1	Lenore.	24	16	50.0	14.7	4.8	1912	Miami, Fla.	Pittsburgh, Pa.	E. C. McGraw.
210832	L. C. R. Q.	Ga.	1	0	Ibis.	64	43	66.0	16.7	8.1	1912	Camden, N. J.	New York, N. Y.	F. F. Christie.
210833	L. C. R. S.	Ga.	1	0	Georgena.	64	43	66.0	16.7	8.1	1912	do.	do.	F. F. Proctor.
210853	L. C. S. B.	Ga.	1	0	Barracuda.	25	17	49.8	14.4	3.7	1912	Miami, Fla.	Miami, Fla.	Baldwin Day Spillman.
210860	L. C. S. F.	Ga.	1	2	Mavlet.	24	20	51.5	11.2	5.9	1912	Port Chester, N. Y.	Brooklyn, N. Y.	H. Wilmer Hanan.
210439	L. C. S. N.	Ga.	1	1	Augusta.	93	74	103.0	16.0	9.3	1912	Harrisburg, Tex.	Houston, Tex.	C. G. Pillot.
210895	L. C. S. Q.	St.	1	2	VIXEN.	287	195	164.0	22.4	11.7	1913	New York, N. Y.	New York, N. Y.	John D. Archbold.
210877	L. C. S. W.	Ga.	1	2	Adventuress.	78	52	88.5	21.4	9.8	1913	East Boothbay, Me.	do.	John Borden.
210956	L. C. T. H.	Ga.	1	2	TARANTULA.	159	90	116.6	19.3	10.7	1913	Boston, Mass.	do.	Wm. K. Vanderbilt, Jr.
210983	L. C. T. M.	Ga.	1	0	Plover II.	17	12	44.3	9.8	4.8	1913	Atlantic City, N. J.	Atlantic City, N. J.	C. S. Cummings.
211060	L. C. T. S.	Ga.	1	0	Howards.	38	26	62.4	16.0	6.6	1913	Essington, Pa.	Philadelphia, Pa.	Howard S. Kerner.
211094	L. C. V. B.	Slp.	1	1	Acushla.	33	25	57.0	14.5	9.2	1913	Bristol, R. I.	Huntington, L. I.	G. Maurice Heckscher.
211095	L. C. V. D.	Slp.	1	1	Barbara.	33	25	57.0	14.5	9.2	1913	do.	New York, N. Y.	Harry Payne Whitney.
211096	L. C. V. F.	Slp.	1	1	Grayling.	33	25	57.0	14.5	9.2	1913	do.	do.	J. Pierpont Morgan.
211097	L. C. V. G.	Slp.	1	1	Samur.	33	25	57.0	14.5	9.2	1913	do.	do.	Wm. Earl Dodge.
211124	L. C. V. J.	Ga.	1	0	Ruffed Grouse.	29	20	56.5	13.5	6.4	1913	Camden, N. J.	Philadelphia, Pa.	J. Hazeltime Carstark.
211139	L. C. V. K.	Slp.	1	1	Iroquois II.	33	25	57.0	14.5	9.2	1913	Bristol, R. I.	New York, N. Y.	Ralph Ellis.
211140	L. C. V. M.	Slp.	1	1	Plefone.	33	25	57.0	14.5	9.2	1913	do.	do.	E. P. Irvin.
211141	L. C. V. N.	Slp.	1	1	Ventura.	33	25	57.0	14.5	9.2	1913	do.	do.	George F. Baker, Jr.

† Lost 1913.

## A LIST OF YACHTS, ARRANGED IN THE ORDER OF SIGNAL LETTERS—Continued.

[Steel vessels in SMALL CAPITALS, iron vessels in *italics*.]

Official No.	Signal letters.	Rig.	Decks.	Masts.	Name of yacht.	Gross tonnage.	Net tonnage.	Length.	Breadth.	Depth.	When built.	Where built.	Home port (where permanent document issues).	Name of owner.
								<i>Feet.</i>	<i>Feet.</i>	<i>Feet.</i>				
211169	L. C. V. P.	Ga.	1	0	Content.....	28	19	50.2	11.6	6.6	1913	Camden, N. J.....	Philadelphia, Pa....	M. B. Megargee.
211176	L. C. V. R.	Slp.	1	1	Carolina.....	33	25	57.0	14.5	9.2	1913	Bristol, R. I.....	New York, N. Y....	Pembroke Jones.
211177	L. C. V. S.	Slp.	1	1	Spartan.....	33	25	57.0	14.5	9.2	1913	.....do.....	.....do.....	Edmund Randolph.
211182	L. C. V. T.	Ga.	1	2	Whistler.....	23	22	45.3	13.3	8.0	1913	Thomaston, Me.....	Boston, Mass.....	George B. Doane.
211194	L. C. W. B.	Sch.	1	2	Ejemah.....	16	16	51.3	11.2	6.5	1913	New York, N. Y....	New York, N. Y....	Edward Corning.
211195	L. C. W. D.	Sch.	1	2	Hopewell.....	16	16	51.3	11.2	6.5	1913	.....do.....	.....do.....	J. E. Raymond.
211196	L. C. W. F.	Sch.	1	2	Whiteaway.....	16	16	51.3	11.2	6.5	1913	.....do.....	.....do.....	C. K. G. Billings.
211205	L. C. W. G.	Sch.	1	2	Ahmakola.....	16	16	51.3	11.2	6.5	1913	.....do.....	.....do.....	Howard C. Smith.
211206	L. C. W. H.	Ga.	1	2	Torbatores.....	27	24	50.8	15.2	5.9	1913	.....do.....	.....do.....	Richard S. Storrs.
211220	L. C. W. M.	Ga.	1	0	ALELA.....	70	47	71.0	16.7	8.1	1913	Camden, N. J.....	Philadelphia, Pa....	Albert Disston.
211224	L. C. W. N.	St.	1	2	DIANA.....	751	510	221.3	27.7	17.9	1896	Glasgow, Scotland..	Perth Amboy, N. J..	C. Ledyard Blair.
211225	L. C. W. P.	Sch.	1	2	Radiant.....	46	38	73.0	17.4	9.8	1913	Boston, Mass.....	New York, N. Y....	Clifford R. Hendrix
211226	L. C. W. Q.	Ga.	1	1	Blue Bird.....	157	106	118.9	18.8	9.0	1913	New York, N. Y....	Chicago, Ill.....	Clark L. Poole.
211267	L. C. W. V.	Ga.	1	2	Gulma.....	50	44	70.1	18.5	7.2	1913	Boston, Mass.....	Newark, N. J.....	John H. Cromwell.
211285	L. D. B. F.	Sch.	1	2	VAGRANT.....	178	134	90.0	24.8	16.0	1913	Bristol, R. I.....	New York, N. Y....	Harold F. Vanderblt.
211307	L. D. B. J.	Ga.	1	3	Halcyon.....	89	85	73.7	21.0	8.4	1913	Marblehead, Mass...	Marblehead, Mass...	Henry A. Moss.
211327	L. D. B. M.	Ga.	1	1	Tocsam II.....	14	12	39.8	11.0	5.2	1913	Stone Harbor, N. J..	Philadelphia, Pa....	L. Willard Mulford.
211330	L. D. B. N.	Ga.	1	1	Barbara II.....	18	14	45.8	11.0	5.6	1912	Tottenville, N. Y...	New York, N. Y....	Wm. M. Duncan.
211332	L. D. B. P.	Sch.	1	2	Lehua.....	16	16	51.3	11.2	6.5	1913	New York, N. Y....	Boston, Mass.....	Howard S. Russell.
211423	W. L. D. B.	Ga.	1	1	†Dianthus.....	60	38	62.0	17.0	7.8	1913	Bristol, R. I.....	Bristol, R. I.....	Herreshoff Brothers.
211427	L. D. C. F.	Ga.	1	2	Margo.....	34	27	57.5	13.7	6.2	1913	Camden, N. J.....	Philadelphia, Pa....	George H. McNeely.

## SIGNAL LETTERS AWARDED FROM JULY 1 TO OCTOBER 22, 1913.

211479	L. D. C. N.	Ga. s.	1	0	Alert.....	39	24	74.3	12.0	5.9	1913	Boston, Mass.....	Plymouth, Mass....	Charles A. Stone.
211503	L. D. C. V.	Ga. s.	1	1	Surpass.....	34	27	59.9	15.0	6.5	1913	Atlantic City, N. J..	Somers Point, N. J..	John P. Mathieu.
211537	L. D. F. C.	Ga. s.	.....	.....	KIRIN.....	125	87	98.4	23.0	14.5	1913	Boston, Mass.....	Newport, R. I.....	Maximilian Agassiz.
	L. D. F. K.	St. s.	.....	.....	Adventures.....	340	154	135.1	24.9	14.2	1913	S. Shields, England.	New York, N. Y....	Arthur M. Tree.
211564	L. D. F. N.	Ga. s.	.....	.....	Desire.....	73	49	84.4	16.1	8.0	1913	Galveston, Tex.....	Galveston, Tex....	J. W. Munn.
211603	L. D. F. R.	St. s.	.....	.....	GEM.....	201	113	149.2	18.0	10.1	1913	Boston, Mass.....	New York, N. Y....	William Ziegler, Jr.
211633	L. D. G. H.	Ga. s.	.....	.....	Vincent V.....	20	15	53.2	11.4	5.0	1913	West Lynn, Mass....	Somers Point, N. J..	Edwin F. Hall.
211638	L. D. G. J.	St. s.	.....	.....	SIALIA.....	552	308	200.6	27.0	17.3	1913	Wilmington, Del....	Chicago, Ill.....	J. K. Stewart.
211690	L. D. G. Q.	St. s.	.....	.....	CYPRUS.....	1037	505	210.8	28.0	23.4	1913	Seattle, Wash.....	Seattle, Wash.....	Seattle Construction & Drydock Co.
211691	L. D. G. R.	Gas.	.....	.....	Fareeda.....	37	31	59.2	18.2	4.9	1913	Essington, Pa.....	Philadelphia, Pa....	Alex Van Rensselaer.

† Composite.

**NAMES, ALPHABETICALLY ARRANGED, AND POST-OFFICE ADDRESSES OF MANAGING OWNERS OF TWO OR MORE MERCHANT VESSELS HAVING SIGNAL LETTERS, WITH RIGS, NAMES, AND GROSS TONNAGES OF VESSELS.**

<b>A. H. Bull S. S. Co.,</b> 8-10 Bridge st., New York, N. Y.:	<b>Alaska Packers' Assn.—Contd.</b>	<b>American-Hawaiian S. S. Co.—</b> Continued.	<b>Atlantic Coast Lumber Corporation,</b> 48 Broadway, New York, N. Y.:
LCMN. St. s. Carolyn..... 3,140	KPAW. Bk. Star of Peru..... 1,027	KQSC. St. s. Oregonian..... 5,597	KVRS. St. s. Aragon..... 1,430
KRSQ. St. s. Dorothy..... 2,214	KQCR. Shp. Star of Russia..... 1,981	LDHH. St. s. Pennsylvanian..... 6,649	KVSC. St. s. Katahdin..... 1,360
KQNS. Sch. Edith..... 1,263	KGWH. Shp. Star of Scotland..... 2,598	KSBG. St. s. Texan..... 8,615	JMRW. St. s. Richmond..... 1,268
KHLB. Bkn. Ethel V. Boynton..... 739	KQNB. Shp. Star of Zealand..... 1,738	KSJF. St. s. Virginian..... 7,914	JHRL. Sch. St. Mary..... 78
LCKQ. St. s. Evelyn..... 3,140	KRMD. St. s. Unimak..... 258		
LCBH. St. s. Hilton..... 3,102		<b>American Mail S. S. Co.,</b> 100 Broadway, New York, N. Y.:	<b>Atlantic Fertilizer &amp; Oil Co.,</b> Greenville, N. Y.:
KVPR. Sch. James T. Maxwell, jr..... 589	<b>Alaska-Portland Packers' Assn.,</b> Portland, Oreg.:	KNRS. St. s. Admiral Dewey..... 2,104	LCBD. St. s. Herbert N. Edwards..... 15
LBFO. St. s. Jean..... 3,125	LCTN. St. s. Akutan..... 167	KNSQ. St. s. Admiral Schley..... 2,104	LBWC. St. s. Martin J. Marran..... 16
LBNM. St. s. Millinocket..... 3,336	JWMV. Shp. Berlin..... 1,634		KJGW. St. s. Walter Adams..... 27
LBPS. St. s. Ruth..... 3,102	JSNV. Bk. Levi G. Burgess..... 1,616	<b>American-Pacific Whaling Co.,</b> Bay City, Wash.:	<b>Atlantic, Gulf &amp; West Indies S. S. Lines,</b> 111 Broadway, New York, N. Y.:
KRCF. Sch. Sallie C. Marvil..... 548		LCJS. St. s. Aberdeen..... 116	KWMG. St. s. Altamaha..... 2,667
KMNC. St. s. Wilhelmina..... 1,696	<b>Alaska S. S. Co.,</b> Pier No. 1, Seattle, Wash.:	LBWN. St. s. Moran..... 120	KVWP. St. s. Ocmulgee..... 2,667
	KBML. St. s. Alameda..... 3,158	LBWP. St. s. Paterson..... 120	KVSL. St. s. Ogeechee..... 2,667
<b>Alaska Barge Co.,</b> Tacoma, Wash.:	LCHP. St. s. Cordova..... 2,273		KVTR. St. s. Ossabaw..... 2,667
JRDD. Sch. Big Bonanza..... 1,391	KNGW. St. s. Dirigo..... 824	<b>American Shipping Co.—</b> Belfast, Me.:	KVRC. St. s. Satilla..... 2,667
JYCN. Sch. James Drummond..... 1,520	KLHD. St. s. Dolphin..... 824	KRNQ. St. s. Kanawha..... 2,182	
JRPL. Sch. Palmyra..... 1,249	KQNL. St. s. Edith..... 2,369	KQTW. St. s. Kennebec..... 2,183	
KDRF. Sch. St. James..... 1,536	KSTP. St. s. Jefferson..... 1,615		
	LBQM. St. s. Latouche..... 2,332	<b>American Towing &amp; Lightering Co.,</b> American Bldg., Baltimore, Md.:	<b>Atlantic Maritime Co.,</b> 95 Afik st., Boston, Mass.:
<b>Alaska Coast Co.,</b> Tacoma, Wash.:	KBGT. St. s. Mariposa..... 3,158	KPST. St. s. Buccaneer..... 226	LBRW. Sch. Elk..... 15
KPCV. St. s. Bertha..... 926	KGVM. St. s. Northwestern..... 3,496	JVPH. Sch. Luzon..... 1,358	LBMS. Sch. Elsie..... 21
KBCQ. St. s. Jeanie..... 1,071	KPRF. St. s. Santa Ana..... 1,059	KPFS. St. s. Tormentor..... 226	KJDP. Sch. Harry C. Shepherd..... 21
	KWHD. St. s. Seward..... 2,471	KBGF. Sch. Wabash..... 1,186	
<b>Alaska Codfish Co.,</b> 169 Sacramento st., San Francisco, Cal.:	KNRM. St. s. Victoria..... 3,502		<b>Atlantic Phosphate &amp; Oil Corp.,</b> Greenville, N. Y.:
KBLN. Bkn. City of Papeete..... 389	KHNF. St. s. Yucatan..... 3,525	<b>Andrews, Nelson,</b> 219 Stewart st., San Francisco, Cal.:	KVNG. St. s. L. B. Shaw..... 33
JTQB. Sch. John D. Spreckels..... 268		KQJG. Sch. Ariel..... 726	LCMD. St. s. Long Island..... 15
JVDN. Sch. W. H. Diamond..... 390	<b>Alaska Whaling Co.,</b> Care of N. C. Betm., Minneapolis, Minn.:	KHIP. Sch. Carrier Dove..... 707	LCBN. St. s. Rollin E. Mason..... 15
	LCHT. St. s. Kodlak..... 146	KVPM. St. s. Hoquiam..... 644	
<b>Alaska-Pacific S. S. Co.,</b> Portland, Me.:	LCHV. St. s. Unimak..... 146	KWJQ. St. s. Tahoe..... 751	<b>Atlantic Refining Co.,</b> Philadelphia, Pa.:
KNSD. St. s. Admiral Sampson..... 2,262			KTNE. St. s. Atlantic..... 13
KROC. St. s. Buckman..... 1,851	<b>Allen &amp; Robinson,</b> Box 263, Honolulu, Hawaii:	<b>Arbuckle, John,</b> 71 Water st., New York, N. Y.:	KVSQ. St. s. Radiant..... 8
KROF. St. s. Watson..... 1,955	KPQN. Sch. Helene..... 927	KVTW. St. s. Helen M. Field..... 321	
	KNSM. Sch. Mary E. Foster..... 950	KMGV. St. s. John Wise..... 251	<b>Atlantic Shipping Co.,</b> Stonington, Conn.:
<b>Alaska Packers' Assn.,</b> 74 Folsom st., San Francisco, Cal.:	KFDR. Bk. S. C. Allen..... 690	JWQT. St. s. North America..... 289	KDMG. Sch. Benjamin F. Poole..... 115
KRDM. St. s. Alltak..... 115		KTWC. St. s. Roosevelt..... 654	KVCH. Sch. Clara Davis..... 60
JRQK. Shp. Bohemia..... 1,633	<b>Alley, Raymond,</b> 49 Commercial st., Boston, Mass.:		KVJW. Sch. Fannie Prescott..... 44
JRCM. Bkn. Centennial..... 1,286	JWGS. Sch. Eva A. Danenhower..... 228	<b>Associated Oil Co.,</b> San Francisco, Cal.:	LBGC. Sch. Florence Howard..... 83
KROT. St. s. Chilkat..... 172	JMGR. Sch. Flora Condon..... 230	LBNW. St. s. Coalinga..... 875	KSFQ. Sch. Hope Sherwood..... 68
JSCQ. Shp. Indiana..... 1,487		KPWL. Shp. Falls of Clyde..... 1,809	
KFCU. St. s. Jennie..... 127	<b>American-Hawaiian S. S. Co.,</b> 8 Bridge st., New York, N. Y.:	LBJN. St. s. J. A. Chanslor..... 4,938	<b>Avery, James F.,</b> 97 South st., New Bedford, Mass.:
KMQV. St. s. Kadiak..... 114	KRNV. St. s. Alaskan..... 8,671	KNFS. Shp. Marlon Chilcott..... 1,737	KBCW. Sch. Bertha D. Nickerson..... 13
LCTP. St. s. Kanak..... 234	KQJN. St. s. American..... 5,591	KTNS. Sch. Monterey..... 1,854	KGFM. Sch. Margaret..... 13
KPSM. St. s. Kvichak..... 1,063	KSGM. St. s. Arizona..... 8,671	KNRT. St. s. Navigator..... 414	HRSW. Sch. T. Towner..... 13
JSLV. Shp. Llewellyn J. Morse..... 1,392	KQDV. St. s. Californian..... 5,707	KQCL. Sch. Santiago..... 979	JSVK. Bk. Wanderer..... 26
KMSQ. Sch. Metha Nelson..... 460	KWHV. St. s. Columbian..... 8,579	KVRD. St. s. W. S. Porter..... 4,901	
KTCB. St. s. Nushagak..... 739	LCQR. St. s. Dakotan..... 6,557	LBDT. St. s. Wm. F. Herrin..... 4,938	<b>Backland, Ellen M.,</b> Ballard, Wash.:
JRVK. Sch. Premier..... 307	LBPN. St. s. Georgian..... 6,696		KJWS. Sch. Transit..... 54
KLJR. Sch. Prosper..... 241	KQMW. St. s. Hawaiian..... 5,597	<b>Atlantic &amp; Caribbean Steam Navigation Co. (Red D Line),</b> 82 Wall st., New York, N. Y.:	KLBT. Sch. Volante..... 15
JRNP. Shp. Santa Clara..... 1,535	LBOT. St. s. Honolulu..... 7,059	KGMT. St. s. Caracas..... 2,896	
KQTL. Shp. Star of Alaska..... 1,862	KWNG. St. s. Isthmian..... 5,404	KPLQ. St. s. Maracambo..... 1,771	<b>Baker Transportation Co.,</b> 29 Broadway, New York, N. Y.:
KPCN. Bk. Star of Chile..... 1,001	KSFP. St. s. Kansan..... 7,913	KQWD. St. s. Philadelphia..... 2,520	JRWL. Sch. Holton..... 1,39
KNTH. Bk. Star of England..... 2,123	LBMV. St. s. Kentuckian..... 6,006	KQWV. St. s. Zulia..... 1,713	KPQS. Sch. Powel..... 1,39
KPQC. Bk. Star of Finland..... 1,699	KWBC. St. s. Mexican..... 8,579		
KQCN. Shp. Star of France..... 1,766	KWVU. St. s. Minnesotan..... 6,555		
KPWR. Shp. Star of Greenland..... 2,148	KSTN. St. s. Missourian..... 7,914		
KRQT. Bk. Star of Holland..... 2,131	LCTW. St. s. Montanan..... 6,649		
KQCV. Bk. Star of Iceland..... 2,161	KRTF. St. s. Nebraskan..... 4,408		
KPWJ. Bk. Star of India..... 1,318	KRNS. St. s. Nevada..... 4,408		
KQCP. Shp. Star of Italy..... 1,784			
KRMH. Shp. Star of Lapland..... 3,331			

Names, ALPHABETICALLY ARRANGED, AND POST-OFFICE ADDRESSES OF MANAGING OWNERS OF TWO OR MORE MERCHANT VESSELS HAVING SIGNAL LETTERS, WITH RIGS, NAMES, AND GROSS TONNAGES OF VESSELS—Continued.

<b>Baltimore &amp; Carolina S. S. Co.,</b> 607 Union Trust Bldg., Baltimore, Md.: LCKB. St. s. Henry Williams.. 1,861 KLWC. St. s. Matilda Weems.. 1,322 KCQJ. St. s. Theodore Weems.. 926	<b>Billings, George E.—Continued.</b> KQPJ. Sch. James Tuft..... 1,274 JWBS. Sch. John Smith..... 588 KMJS. Sch. John A. Campbell.. 545 KPLT. Sch. Lottie Bennett.... 566 KLMH. Sch. Lyman D. Foster.. 777 KMHW. Sch. Nokomis..... 545 KWHF. Sch. Shna-Yak..... 839 KJVL. Sch. W. H. Talbot..... 816 KLHF. Sch. Wm. Bowden..... 778 KPGF. Sch. Wm. H. Smith.... 566 KPGB. Sch. Winalow..... 566	<b>Brooks, Joseph W., Jr.,</b> Madison, Md.: KFDS. Sch. Grace Seymour.... 633 KSPT. Sch. Phillips M. Brooks. 243	<b>Clark, Eleaser W.,</b> Portland, Me.: KSFH. Sch. Addie M. Lawrence. 2,807 KVRT. Sch. Alice M. Lawrence. 3,132 KGOJ. Sch. Alicia B. Crosby... 1,113 KTSV. Sch. Camilla May Page. 683 KHCQ. Sch. Charles Davenport. 1,297 KMCR. Sch. Clara E. Randall.. 950 KWSL. Sch. Edward B. Winslow. 3,424 KWND. Sch. Edward J. Lawrence. 3,350 KTPJ. Sch. Evelyn W. Hinkly. 698 KHRW. Sch. George E. Walcott 1,553 KSTV. Sch. Henry F. Kreger.. 1,250 KGHQ. Sch. Jacob S. Winslow. 910 KLMV. Sch. James W. Ellwell.. 1,192 KRHP. Sch. James W. Paul, Jr. 1,804 KJGM. Sch. John B. Coyle.... 685 KHJD. Sch. Major Pickands.... 984 KMFH. Sch. Mary E. Palmer.. 1,526 KQFH. Sch. Ninetta M. Porcella. 591 KQNR. Sch. Oakley C. Curtis.. 2,374 KTNC. Sch. Ruth E. Merrill... 3,003
<b>Baltimore &amp; Ohio E. E. Co.,</b> Baltimore and Charles sts., Baltimore, Md.: KTQB. St. s. Geo. F. Randolph. 211 LBGS. St. s. George L. Potter.. 220 KVFG. St. s. Hugh L. Bond, jr. 212	<b>Birdsall, Amos, Jr.,</b> 115 Walnut st., Philadelphia, Pa.: KLHR. Sch. Agnes Manning... 988 KMBP. Sch. J. Holmes Birdsall. 1,520 KGLF. Sch. John B. Manning.. 1,190	<b>C. E. Davis Packing Co.,</b> Fleeton, Va.: LBVR. St. s. J. A. Palmer, jr.. 282 LCJT. St. s. Warren J. Courtney 276	<b>Cleveland, Benjamin D.,</b> 21 Fifth st., New Bedford, Mass.: KFCW. Sch. A. E. Whyland... 103 JMBH. Sch. Daisy..... 439
<b>Baltimore Steam Packet Co.,</b> Pier 10, Light st., Baltimore, Md.: KWJF. St. s. Florida..... 2,185 JVND. St. s. Gaston..... 846 KVN8. St. s. Raleigh..... 1,185	<b>Blackburn, Samuel P.,</b> 15 Coenties Slip, New York, N. Y.: JGVK. Sch. Ann Louisa Lockwood. 338 KHWS. Sch. Laura M. Lunt... 587	<b>Cahill, Peter,</b> 18 South st., New York, N. Y.: KDPC. St. s. Luther C. Ward.. 106 KNSD. St. s. O. L. Hallenbeck. 198	<b>Clyde S. S. Co.,</b> Pier 36, North River, New York, N. Y.: KHNP. St. s. Algonquin..... 2,822 KQVN. St. s. Apache..... 4,145 KRBV. St. s. Arapahoe..... 4,145 KNMQ. St. s. Carib..... 2,087 KDNP. St. s. Cherokee..... 2,556 KTSQ. St. s. Chipewa..... 2,696 KMLR. St. s. Comanche..... 3,856 KVTD. St. s. Delaware..... 1,907 JLHW. St. s. George W. Clyde.. 1,848 KSDT. St. s. Huron..... 3,318 KGCN. St. s. Iroquois..... 3,601 KVNW. St. s. Katahdin..... 2,696 LCRB. St. s. Lenape..... 5,179 KWRL. St. s. Mohawk..... 4,623 KTHN. St. s. Mohican..... 2,255 KNQG. St. s. Navahoe..... 1,879 JRFQ. St. s. New York..... 2,589 KTVC. St. s. Onondaga..... 2,696 KVIJ. St. s. Pawnee..... 1,907 KDNS. St. s. Seminole..... 2,556 KLDH. St. s. Winyah..... 1,682
<b>Barry, Carlos,</b> Union Bank, New London, Conn.: KGRH. Sch. Annie B. Mitchell. 463 KRJW. Sch. Charles H. Kinck.. 522 KTGR. Sch. George E. Kinck.. 560 KSGV. Sch. William Booth.... 545	<b>Blackburn, Samuel P.,</b> 15 Coenties Slip, New York, N. Y.: JGVK. Sch. Ann Louisa Lockwood. 338 KHWS. Sch. Laura M. Lunt... 587	<b>Carey, F. W.,</b> Portland, Oreg.: KRTM. Sch. Oakland..... 418 KSQD. Sch. Sausalito..... 367	<b>Caspar Lumber Co.,</b> 210 Hayward Bldg., San Francisco, Cal.: KWMB. St. s. Caspar..... 648 KNGP. St. s. Samoa..... 377
<b>Baxter, J. H.,</b> Lumbermen's Bldg., San Francisco, Cal.: KNLS. Sch. A. M. Baxter..... 516 KMRT. Sch. Albert Meyer..... 450 KRFB. Sch. Alpena..... 970	<b>Boggs, Francis G.,</b> 31 Commercial st., Boston, Mass.: KMLL. Sch. Francis Goodnow. 350 KSPV. Sch. George D. Edmands. 541 KJGR. Sch. Thomas H. Lawrence. 374	<b>Caspar Lumber Co.,</b> 210 Hayward Bldg., San Francisco, Cal.: KWMB. St. s. Caspar..... 648 KNGP. St. s. Samoa..... 377	<b>Central Hudson Steam Boat Co.,</b> Newburgh, N. Y.: KDTG. St. s. Homer Ramsdell. 1,181 KDJQ. St. s. Newburgh..... 1,033
<b>Bay State Fishing Co.,</b> 22 T Wharf, Boston, Mass.: LBVJ. St. s. Crest..... 244 LBQJ. St. s. Foam..... 244 LBRF. St. s. Ripple..... 244 KVDN. St. s. Spray..... 283 LCGR. St. s. Surf..... 252 LCGS. St. s. Swell..... 252	<b>Bossert, Louis, &amp; Son,</b> Grand st., Brooklyn, N. Y.: KTNB. Sch. John Bossert..... 601 KTDL. Sch. Louis Bossert.... 606	<b>Central E. R. Co. of N. J.,</b> 145 Liberty st., New York, N. Y.: KFGR. St. s. Monmouth..... 1,440 KSHV. St. s. Roselle..... 220	<b>Central Vermont Trans. Co.,</b> Portland, Me.: KWVJ. St. s. New London..... 2,818 LBOP. St. s. New York..... 2,818
<b>Beattie, John, Estate of,</b> Leetes Island, Conn.: KPCG. Sch. American Eagle... 148 JKGT. Sch. John S. Gilmore... 117 KDJG. Sch. Tom Beattie..... 140	<b>Boston &amp; Gloucester Steamboat Co.,</b> 244 Atlantic ave., Boston, Mass.: KMGW. St. s. Cape Ann..... 718 KBLV. St. s. City of Gloucester. 560	<b>Central Vermont Trans. Co.,</b> Portland, Me.: KWVJ. St. s. New London..... 2,818 LBOP. St. s. New York..... 2,818	<b>Charles E. McCormick &amp; Co. (Inc.)</b> San Francisco, Cal.: LDBC. St. s. Merced..... 994 LCSD. St. s. Multnomah..... 969
<b>Benedict-Manson Marine Co.,</b> New Haven, Conn.: KBMV. Sch. Alice B. Phillips.. 621 KJND. Sch. Bayard Barnes.... 1,005 KWMF. Sch. Bertha L. Downs. 716 KDNV. Sch. Child Harold..... 781 KJVM. Sch. Dean E. Brown... 719 KSBF. Sch. Frank W. Benedict. 534 KLWP. Sch. Gen'l E. S. Greeley. 1,906 KJVF. Sch. George E. Dudley. 407 KQND. Sch. George M. Grant.. 1,254 JVMH. Sch. Helen H. Benedict. 647 KFBH. Sch. Jennie E. Righter. 647 KHMJ. Sch. Lyman M. Law... 1,300 KTBG. Sch. Magnus Manson.. 1,751 KWPP. Sch. Mary Manson Gruener. 715 KGJW. Sch. Massasoit..... 1,377 KQNG. Sch. May V. Neville... 1,191 LBHD. Sch. William E. Burnham. 772	<b>Boston, Nahant &amp; Pines Steamboat Co.,</b> 84 State st., Boston, Mass.: JTFK. St. p. Gen'l Lincoln.... 398 KVVW. St. s. Machigonne.... 425	<b>Charles Nelson Co.,</b> St. Clair Bldg., 18 California st., San Francisco, Cal.: KNLF. St. s. Charles Nelson... 629 KWFF. St. s. Falcon..... 1,838 KQTC. Bkn. James Johnson... 1,149 KFGS. St. s. Lakme..... 529 JVMC. Bkn. Mary Winkelman. 522 KQJM. Sch. Minnie A. Calna.. 880 KPVF. St. s. Nome City..... 939 KFHG. St. s. North Fork..... 322 KGC8. Sch. Oceania Vance.... 445 KWPM. St. s. Riverside..... 1,838 KPNR. Sch. S. T. Alexander.. 779 KRLQ. Bkn. Thos. P. Emigh.. 1,040	<b>Charles Nelson Co.,</b> St. Clair Bldg., 18 California st., San Francisco, Cal.: KNLF. St. s. Charles Nelson... 629 KWFF. St. s. Falcon..... 1,838 KQTC. Bkn. James Johnson... 1,149 KFGS. St. s. Lakme..... 529 JVMC. Bkn. Mary Winkelman. 522 KQJM. Sch. Minnie A. Calna.. 880 KPVF. St. s. Nome City..... 939 KFHG. St. s. North Fork..... 322 KGC8. Sch. Oceania Vance.... 445 KWPM. St. s. Riverside..... 1,838 KPNR. Sch. S. T. Alexander.. 779 KRLQ. Bkn. Thos. P. Emigh.. 1,040
<b>Beattie, John, Estate of,</b> Leetes Island, Conn.: KPCG. Sch. American Eagle... 148 JKGT. Sch. John S. Gilmore... 117 KDJG. Sch. Tom Beattie..... 140	<b>Boston Pilots' Relief Society,</b> Lewis Wharf, Boston, Mass.: KMPR. Ga. s. Liberty..... 118 KPMV. Ga. s. Louise..... 102 KPHN. Sch. Varuna..... 90	<b>Chesapeake S. S. Co.,</b> Light and Lee sts., Baltimore, Md.: KMQD. St. s. Atlanta..... 2,094 KPRH. St. s. Augusta..... 2,372 KWBD. St. s. Columbia..... 2,582	<b>Chesapeake S. S. Co.,</b> Light and Lee sts., Baltimore, Md.: KMQD. St. s. Atlanta..... 2,094 KPRH. St. s. Augusta..... 2,372 KWBD. St. s. Columbia..... 2,582
<b>Beattie, John, Estate of,</b> Leetes Island, Conn.: KPCG. Sch. American Eagle... 148 JKGT. Sch. John S. Gilmore... 117 KDJG. Sch. Tom Beattie..... 140	<b>Boston Towboat Co.,</b> 131 State st., Boston, Mass.: LCFR. St. s. Saturn..... 125 HDFM. St. s. Underwriter.... 327	<b>Chesbro Brothers,</b> 1 Fulton Fish Market, New York, N. Y.: KLBK. Sch. Edith M. Prior... 111 KMCG. Sch. Latona..... 109	<b>Chesbro Brothers,</b> 1 Fulton Fish Market, New York, N. Y.: KLBK. Sch. Edith M. Prior... 111 KMCG. Sch. Latona..... 109
<b>Benedict-Manson Marine Co.,</b> New Haven, Conn.: KBMV. Sch. Alice B. Phillips.. 621 KJND. Sch. Bayard Barnes.... 1,005 KWMF. Sch. Bertha L. Downs. 716 KDNV. Sch. Child Harold..... 781 KJVM. Sch. Dean E. Brown... 719 KSBF. Sch. Frank W. Benedict. 534 KLWP. Sch. Gen'l E. S. Greeley. 1,906 KJVF. Sch. George E. Dudley. 407 KQND. Sch. George M. Grant.. 1,254 JVMH. Sch. Helen H. Benedict. 647 KFBH. Sch. Jennie E. Righter. 647 KHMJ. Sch. Lyman M. Law... 1,300 KTBG. Sch. Magnus Manson.. 1,751 KWPP. Sch. Mary Manson Gruener. 715 KGJW. Sch. Massasoit..... 1,377 KQNG. Sch. May V. Neville... 1,191 LBHD. Sch. William E. Burnham. 772	<b>Boston Virginia Transp. Co.,</b> New York, N. Y.: LCQH. St. s. Edison Light... 2,549 LCQM. St. s. George Hawley... 2,549 LCPM. St. s. Geo. E. Warren.. 2,306 LCQJ. St. s. L. V. Stoddard.. 2,306	<b>Chesapeake S. S. Co.,</b> Light and Lee sts., Baltimore, Md.: KMQD. St. s. Atlanta..... 2,094 KPRH. St. s. Augusta..... 2,372 KWBD. St. s. Columbia..... 2,582	<b>Chesapeake S. S. Co.,</b> Light and Lee sts., Baltimore, Md.: KMQD. St. s. Atlanta..... 2,094 KPRH. St. s. Augusta..... 2,372 KWBD. St. s. Columbia..... 2,582
<b>Beattie, John, Estate of,</b> Leetes Island, Conn.: KPCG. Sch. American Eagle... 148 JKGT. Sch. John S. Gilmore... 117 KDJG. Sch. Tom Beattie..... 140	<b>Bowen, Joseph A.,</b> Fall River, Mass.: KJFM. Sch. Fanny C. Bowen.. 1,007 KPNB. Sch. Mary W. Bowen.. 2,153	<b>Chesapeake S. S. Co.,</b> Light and Lee sts., Baltimore, Md.: KMQD. St. s. Atlanta..... 2,094 KPRH. St. s. Augusta..... 2,372 KWBD. St. s. Columbia..... 2,582	<b>Chesapeake S. S. Co.,</b> Light and Lee sts., Baltimore, Md.: KMQD. St. s. Atlanta..... 2,094 KPRH. St. s. Augusta..... 2,372 KWBD. St. s. Columbia..... 2,582
<b>Beattie, John, Estate of,</b> Leetes Island, Conn.: KPCG. Sch. American Eagle... 148 JKGT. Sch. John S. Gilmore... 117 KDJG. Sch. Tom Beattie..... 140	<b>Brainerd, Frank,</b> Portland, Conn.: HBPG. Sch. A. G. Pease..... 74 JGWL. Sch. Brownstone..... 176 KWRG. Sch. Frank Brainerd. 264 HJTL. Sch. Helen P..... 145	<b>Chesapeake S. S. Co.,</b> Light and Lee sts., Baltimore, Md.: KMQD. St. s. Atlanta..... 2,094 KPRH. St. s. Augusta..... 2,372 KWBD. St. s. Columbia..... 2,582	<b>Chesapeake S. S. Co.,</b> Light and Lee sts., Baltimore, Md.: KMQD. St. s. Atlanta..... 2,094 KPRH. St. s. Augusta..... 2,372 KWBD. St. s. Columbia..... 2,582
<b>Beattie, John, Estate of,</b> Leetes Island, Conn.: KPCG. Sch. American Eagle... 148 JKGT. Sch. John S. Gilmore... 117 KDJG. Sch. Tom Beattie..... 140	<b>Bowen, Joseph A.,</b> Fall River, Mass.: KJFM. Sch. Fanny C. Bowen.. 1,007 KPNB. Sch. Mary W. Bowen.. 2,153	<b>Chesapeake S. S. Co.,</b> Light and Lee sts., Baltimore, Md.: KMQD. St. s. Atlanta..... 2,094 KPRH. St. s. Augusta..... 2,372 KWBD. St. s. Columbia..... 2,582	<b>Chesapeake S. S. Co.,</b> Light and Lee sts., Baltimore, Md.: KMQD. St. s. Atlanta..... 2,094 KPRH. St. s. Augusta..... 2,372 KWBD. St. s. Columbia..... 2,582
<b>Beattie, John, Estate of,</b> Leetes Island, Conn.: KPCG. Sch. American Eagle... 148 JKGT. Sch. John S. Gilmore... 117 KDJG. Sch. Tom Beattie..... 140	<b>Brainerd, Frank,</b> Portland, Conn.: HBPG. Sch. A. G. Pease..... 74 JGWL. Sch. Brownstone..... 176 KWRG. Sch. Frank Brainerd. 264 HJTL. Sch. Helen P..... 145	<b>Chesapeake S. S. Co.,</b> Light and Lee sts., Baltimore, Md.: KMQD. St. s. Atlanta..... 2,094 KPRH. St. s. Augusta..... 2,372 KWBD. St. s. Columbia..... 2,582	<b>Chesapeake S. S. Co.,</b> Light and Lee sts., Baltimore, Md.: KMQD. St. s. Atlanta..... 2,094 KPRH. St. s. Augusta..... 2,372 KWBD. St. s. Columbia..... 2,582
<b>Beattie, John, Estate of,</b> Leetes Island, Conn.: KPCG. Sch. American Eagle... 148 JKGT. Sch. John S. Gilmore... 117 KDJG. Sch. Tom Beattie..... 140	<b>Bowen, Joseph A.,</b> Fall River, Mass.: KJFM. Sch. Fanny C. Bowen.. 1,007 KPNB. Sch. Mary W. Bowen.. 2,153	<b>Chesapeake S. S. Co.,</b> Light and Lee sts., Baltimore, Md.: KMQD. St. s. Atlanta..... 2,094 KPRH. St. s. Augusta..... 2,372 KWBD. St. s. Columbia..... 2,582	<b>Chesapeake S. S. Co.,</b> Light and Lee sts., Baltimore, Md.: KMQD. St. s. Atlanta..... 2,094 KPRH. St. s. Augusta..... 2,372 KWBD. St. s. Columbia..... 2,582
<b>Beattie, John, Estate of,</b> Leetes Island, Conn.: KPCG. Sch. American Eagle... 148 JKGT. Sch. John S. Gilmore... 117 KDJG. Sch. Tom Beattie..... 140	<b>Brainerd, Frank,</b> Portland, Conn.: HBPG. Sch. A. G. Pease..... 74 JGWL. Sch. Brownstone..... 176 KWRG. Sch. Frank Brainerd. 264 HJTL. Sch. Helen P..... 145	<b>Chesapeake S. S. Co.,</b> Light and Lee sts., Baltimore, Md.: KMQD. St. s. Atlanta..... 2,094 KPRH. St. s. Augusta..... 2,372 KWBD. St. s. Columbia..... 2,582	<b>Chesapeake S. S. Co.,</b> Light and Lee sts., Baltimore, Md.: KMQD. St. s. Atlanta..... 2,094 KPRH. St. s. Augusta..... 2,372 KWBD. St. s. Columbia..... 2,582
<b>Beattie, John, Estate of,</b> Leetes Island, Conn.: KPCG. Sch. American Eagle... 148 JKGT. Sch. John S. Gilmore... 117 KDJG. Sch. Tom Beattie..... 140	<b>Bowen, Joseph A.,</b> Fall River, Mass.: KJFM. Sch. Fanny C. Bowen.. 1,007 KPNB. Sch. Mary W. Bowen.. 2,153	<b>Chesapeake S. S. Co.,</b> Light and Lee sts., Baltimore, Md.: KMQD. St. s. Atlanta..... 2,094 KPRH. St. s. Augusta..... 2,372 KWBD. St. s. Columbia..... 2,582	<b>Chesapeake S. S. Co.,</b> Light and Lee sts., Baltimore, Md.: KMQD. St. s. Atlanta..... 2,094 KPRH. St. s. Augusta..... 2,372 KWBD. St. s. Columbia..... 2,582
<b>Beattie, John, Estate of,</b> Leetes Island, Conn.: KPCG. Sch. American Eagle... 148 JKGT. Sch. John S. Gilmore... 117 KDJG. Sch. Tom Beattie..... 140	<b>Brainerd, Frank,</b> Portland, Conn.: HBPG. Sch. A. G. Pease..... 74 JGWL. Sch. Brownstone..... 176 KWRG. Sch. Frank Brainerd. 264 HJTL. Sch. Helen P..... 145	<b>Chesapeake S. S. Co.,</b> Light and Lee sts., Baltimore, Md.: KMQD. St. s. Atlanta..... 2,094 KPRH. St. s. Augusta..... 2,372 KWBD. St. s. Columbia..... 2,582	<b>Chesapeake S. S. Co.,</b> Light and Lee sts., Baltimore, Md.: KMQD. St. s. Atlanta..... 2,094 KPRH. St. s. Augusta..... 2,372 KWBD. St. s. Columbia..... 2,582
<b>Beattie, John, Estate of,</b> Leetes Island, Conn.: KPCG. Sch. American Eagle... 148 JKGT. Sch. John S. Gilmore... 117 KDJG. Sch. Tom Beattie..... 140	<b>Bowen, Joseph A.,</b> Fall River, Mass.: KJFM. Sch. Fanny C. Bowen.. 1,007 KPNB. Sch. Mary W. Bowen.. 2,153	<b>Chesapeake S. S. Co.,</b> Light and Lee sts., Baltimore, Md.: KMQD. St. s. Atlanta..... 2,094 KPRH. St. s. Augusta..... 2,372 KWBD. St. s. Columbia..... 2,582	<b>Chesapeake S. S. Co.,</b> Light and Lee sts., Baltimore, Md.: KMQD. St. s. Atlanta..... 2,094 KPRH. St. s. Augusta..... 2,372 KWBD. St. s. Columbia..... 2,582
<b>Beattie, John, Estate of,</b> Leetes Island, Conn.: KPCG. Sch. American Eagle... 148 JKGT. Sch. John S. Gilmore... 117 KDJG. Sch. Tom Beattie..... 140	<b>Brainerd, Frank,</b> Portland, Conn.: HBPG. Sch. A. G. Pease..... 74 JGWL. Sch. Brownstone..... 176 KWRG. Sch. Frank Brainerd. 264 HJTL. Sch. Helen P..... 145	<b>Chesapeake S. S. Co.,</b> Light and Lee sts., Baltimore, Md.: KMQD. St. s. Atlanta..... 2,094 KPRH. St. s. Augusta..... 2,372 KWBD. St. s. Columbia..... 2,582	<b>Chesapeake S. S. Co.,</b> Light and Lee sts., Baltimore, Md.: KMQD. St. s. Atlanta..... 2,094 KPRH. St. s. Augusta..... 2,372 KWBD. St. s. Columbia..... 2,582
<b>Beattie, John, Estate of,</b> Leetes Island, Conn.: KPCG. Sch. American Eagle... 148 JKGT. Sch. John S. Gilmore... 117 KDJG. Sch. Tom Beattie..... 140	<b>Bowen, Joseph A.,</b> Fall River, Mass.: KJFM. Sch. Fanny C. Bowen.. 1,007 KPNB. Sch. Mary W. Bowen.. 2,153	<b>Chesapeake S. S. Co.,</b> Light and Lee sts., Baltimore, Md.: KMQD. St. s. Atlanta..... 2,094 KPRH. St. s. Augusta..... 2,372 KWBD. St. s. Columbia..... 2,582	<b>Chesapeake S. S. Co.,</b> Light and Lee sts., Baltimore, Md.: KMQD. St. s. Atlanta..... 2,094 KPRH. St. s. Augusta..... 2,372 KWBD. St. s. Columbia..... 2,582
<b>Beattie, John, Estate of,</b> Leetes Island, Conn.: KPCG. Sch. American Eagle... 148 JKGT. Sch. John S. Gilmore... 117 KDJG. Sch. Tom Beattie..... 140	<b>Brainerd, Frank,</b> Portland, Conn.: HBPG. Sch. A. G. Pease..... 74 JGWL. Sch. Brownstone..... 176 KWRG. Sch. Frank Brainerd. 264 HJTL. Sch. Helen P..... 145	<b>Chesapeake S. S. Co.,</b> Light and Lee sts., Baltimore, Md.: KMQD. St. s. Atlanta..... 2,094 KPRH. St. s. Augusta..... 2,372 KWBD. St. s. Columbia..... 2,582	<b>Chesapeake S. S. Co.,</b> Light and Lee sts., Baltimore, Md.: KMQD. St. s. Atlanta..... 2,094 KPRH. St. s. Augusta..... 2,372 KWBD. St. s. Columbia..... 2,582
<b>Beattie, John, Estate of,</b> Leetes Island, Conn.: KPCG. Sch. American Eagle... 148 JKGT. Sch. John S. Gilmore... 117 KDJG. Sch. Tom Beattie..... 140	<b>Bowen, Joseph A.,</b> Fall River, Mass.: KJFM. Sch. Fanny C. Bowen.. 1,007 KPNB. Sch. Mary W. Bowen.. 2,153	<b>Chesapeake S. S. Co.,</b> Light and Lee sts., Baltimore, Md.: KMQD. St. s. Atlanta..... 2,094 KPRH. St. s. Augusta..... 2,372 KWBD. St. s. Columbia..... 2,582	<b>Chesapeake S. S. Co.,</b> Light and Lee sts., Baltimore, Md.: KMQD. St. s. Atlanta..... 2,094 KPRH. St. s. Augusta..... 2,372 KWBD. St. s. Columbia..... 2,582
<b>Beattie, John, Estate of,</b> Leetes Island, Conn.: KPCG. Sch. American Eagle... 148 JKGT. Sch. John S. Gilmore... 117 KDJG. Sch. Tom Beattie..... 140	<b>Brainerd, Frank,</b> Portland, Conn.: HBPG. Sch. A. G. Pease..... 74 JGWL. Sch. Brownstone..... 176 KWRG. Sch. Frank Brainerd. 264 HJTL. Sch. Helen P..... 145	<b>Chesapeake S. S. Co.,</b> Light and Lee sts., Baltimore, Md.: KMQD. St. s. Atlanta..... 2,094 KPRH. St. s. Augusta..... 2,372 KWBD. St. s. Columbia..... 2,582	<b>Chesapeake S. S. Co.,</b> Light and Lee sts., Baltimore, Md.: KMQD. St. s. Atlanta..... 2,094 KPRH. St. s. Augusta..... 2,372 KWBD. St. s. Columbia..... 2,582
<b>Beattie, John, Estate of,</b> Leetes Island, Conn.: KPCG. Sch. American Eagle... 148 JKGT. Sch. John S. Gilmore... 117 KDJG. Sch. Tom Beattie..... 140	<b>Bowen, Joseph A.,</b> Fall River, Mass.: KJFM. Sch. Fanny C. Bowen.. 1,007 KPNB. Sch. Mary W. Bowen.. 2,153	<b>Chesapeake S. S. Co.,</b> Light and Lee sts., Baltimore, Md.: KMQD. St. s. Atlanta..... 2,094 KPRH. St. s. Augusta..... 2,372 KWBD. St. s. Columbia..... 2,582	<b>Chesapeake S. S. Co.,</b> Light and Lee sts., Baltimore, Md.: KMQD. St. s. Atlanta..... 2,094 KPRH. St. s. Augusta..... 2,372 KWBD. St. s. Columbia..... 2,582
<b>Beattie, John, Estate of,</b> Leetes Island, Conn.: KPCG. Sch. American Eagle... 148 JKGT. Sch. John S. Gilmore... 117 KDJG. Sch. Tom Beattie..... 140	<b>Brainerd, Frank,</b> Portland, Conn.: HBPG. Sch. A. G. Pease..... 74 JGWL. Sch. Brownstone..... 176 KWRG. Sch. Frank Brainerd. 264 HJTL. Sch. Helen P..... 145	<b>Chesapeake S. S. Co.,</b> Light and Lee sts., Baltimore, Md.: KMQD. St. s. Atlanta..... 2,094 KPRH. St. s. Augusta..... 2,372 KWBD. St. s. Columbia..... 2,582	<b>Chesapeake S. S. Co.,</b> Light and Lee sts., Baltimore, Md.: KMQD. St. s. Atlanta..... 2,094 KPRH. St. s. Augusta..... 2,372 KWBD. St. s. Columbia..... 2,582
<b>Beattie, John, Estate of,</b> Leetes Island, Conn.: KPCG. Sch. American Eagle... 148 JKGT. Sch. John S. Gilmore... 117 KDJG. Sch. Tom Beattie..... 140	<b>Bowen, Joseph A.,</b> Fall River, Mass.: KJFM. Sch. Fanny C. Bowen.. 1,007 KPNB. Sch. Mary W. Bowen.. 2,153	<b>Chesapeake S. S. Co.,</b> Light and Lee sts., Baltimore, Md.: KMQD. St. s. Atlanta..... 2,094 KPRH. St. s. Augusta..... 2,372 KWBD. St. s. Columbia..... 2,582	<b>Chesapeake S. S. Co.,</b> Light and Lee sts., Baltimore, Md.: KMQD. St. s. Atlanta..... 2,094 KPRH. St. s. Augusta..... 2,372 KWBD. St. s. Columbia..... 2,582
<b>Beattie, John, Estate of,</b> Leetes Island, Conn.: KPCG. Sch. American Eagle... 148 JKGT. Sch. John S. Gilmore... 117 KDJG. Sch. Tom Beattie..... 140	<b>Brainerd, Frank,</b> Portland, Conn.: HBPG. Sch. A. G. Pease..... 74 JGWL. Sch. Brownstone..... 176 KWRG. Sch. Frank Brainerd. 264 HJTL. Sch. Helen P..... 145	<b>Chesapeake S. S. Co.,</b> Light and Lee sts., Baltimore, Md.: KMQD. St. s. Atlanta..... 2,094 KPRH. St. s. Augusta..... 2,372 KWBD. St. s. Columbia..... 2,582	<b>Chesapeake S. S. Co.,</b> Light and Lee sts., Baltimore, Md.: KMQD. St. s. Atlanta..... 2,094 KPRH. St. s. Augusta..... 2,372 KWBD. St. s. Columbia..... 2,582
<b>Beattie, John, Estate of,</b> Leetes Island, Conn.: KPCG. Sch. American Eagle... 148 JKGT. Sch. John S. Gilmore... 117 KDJG. Sch. Tom Beattie..... 140	<b>Bowen, Joseph A.,</b> Fall River, Mass.: KJFM. Sch. Fanny C. Bowen.. 1,007 KPNB. Sch. Mary W. Bowen.. 2,153	<b>Chesapeake S. S. Co.,</b> Light and Lee sts., Baltimore, Md.: KMQD. St. s. Atlanta..... 2,094 KPRH. St. s. Augusta..... 2,372 KWBD. St. s. Columbia..... 2,582	<b>Chesapeake S. S. Co.,</b> Light and Lee sts., Baltimore, Md.: KMQD. St. s. Atlanta..... 2,094 KPRH. St. s. Augusta..... 2,372 KWBD. St. s. Columbia..... 2,582
<b>Beattie, John, Estate of,</b> Leetes Island, Conn.: KPCG. Sch. American Eagle... 148 JKGT. Sch. John S. Gilmore... 117 KDJG. Sch. Tom Beattie..... 140	<b>Brainerd, Frank,</b> Portland, Conn.: HBPG. Sch. A. G. Pease..... 74 JGWL. Sch. Brownstone..... 176 KWRG. Sch. Frank Brainerd. 264 HJTL. Sch. Helen P..... 145	<b>Chesapeake S. S. Co.,</b> Light and Lee sts., Baltimore, Md.: KMQD. St. s. Atlanta..... 2,094 KPRH. St. s. Augusta..... 2,372 KWBD. St. s. Columbia..... 2,582	<b>Chesapeake S. S. Co.,</b> Light and Lee sts., Baltimore, Md.: KMQD. St. s. Atlanta..... 2,094 KPRH. St. s. Augusta..... 2,372 KWBD. St. s. Columbia..... 2,582
<b>Beattie, John, Estate of,</b> Leetes Island, Conn.: KPCG. Sch. American Eagle... 148 JKGT. Sch. John S. Gilmore... 117 KDJG. Sch. Tom Beattie..... 140	<b>Bowen, Joseph A.,</b> Fall River, Mass.: KJFM. Sch. Fanny C. Bowen.. 1,007 KPNB. Sch. Mary W. Bowen.. 2,153	<b>Chesapeake S. S. Co.,</b> Light and Lee sts., Baltimore, Md.: KMQD. St. s. Atlanta..... 2,094 KPRH. St. s. Augusta..... 2,372 KWBD. St. s. Columbia..... 2,582	<b>Chesapeake S. S. Co.,</b> Light and Lee sts., Baltimore, Md.: KMQD. St. s. Atlanta..... 2,094 KPRH. St. s. Augusta..... 2,372 KWBD. St. s. Columbia..... 2,582
<b>Beattie, John, Estate of,</b> Leetes Island, Conn.: KPCG. Sch. American Eagle... 148 JKGT. Sch. John S. Gilmore...			

NAMES, ALPHABETICALLY ARRANGED, AND POST-OFFICE ADDRESSES OF MANAGING OWNERS OF TWO OR MORE MERCHANT VESSELS HAVING SIGNAL LETTERS, WITH RIGS, NAMES, AND GROSS TONNAGES OF VESSELS—Continued.

**Coastwise Transportation Co.,**  
*33 Broad st.,*  
*Boston, Mass.:*  
 KQGL. Sch. George W. Wells... 2,970  
 KMRQ. Sch. Henry W. Cramp... 1,629  
 KTLR. Sch. Marcus L. Urann... 1,899  
 KTFG. Sch. Margaret Haskell... 2,114  
 LCQD. St. s. Middlesex... 4,727  
 KQMC. Sch. Van Allens Boughton... 2,120

**Cobb, William T.,**  
*Rockland, Me.:*  
 JNLV. Sch. Brigadier... 103  
 KHGM. Sch. Carrie E. Look... 530  
 JPTC. Sch. J. R. Bodwell... 224

**Colonial Navigation Co.,**  
*Pier 59, North River*  
*New York, N. Y.:*  
 KDFB. St. s. Beverly... 1,413  
 KJCV. St. s. Concord... 1,248  
 KJBV. St. s. Lexington... 1,248

**Columbia River Packers' Assn.,**  
*Astoria, Ore.:*  
 JVPM. Shp. Reuce... 1,924  
 JHDG. Shp. St. Nicholas... 1,798

**Commercial Towboat Co.,**  
*Commercial Wharf,*  
*Boston, Mass.:*  
 KHGW. Sch. Alice... 639  
 KHQT. Sch. Bessie... 640  
 LBRF. St. s. Charles W. Parker, Jr... 277  
 KMVC. Sch. Clara... 828  
 KMQB. Sch. Dora... 825  
 KPMD. Sch. Edith... 859  
 KPVL. Sch. Flora... 865  
 KQFC. Sch. Grace... 877  
 LCDG. Sch. Helen... 1,285

**Consolidation Coal Co.,**  
*Continental Bldg.,*  
*Baltimore, Md.:*  
 KCDM. St. s. Charles F. Mayer... 1,218  
 KNHD. St. s. Cumberland... 377  
 KPJT. St. s. Georges Creek... 398  
 KNMD. Sch. Number Five... 909  
 KNMP. Sch. Number Six... 910  
 KNST. Sch. Number Seven... 898  
 KNTG. Sch. Number Eight... 924  
 KNVC. Sch. Number Nine... 909  
 KNSJ. Sch. Number Ten... 897  
 KNWR. Sch. Number Twelve... 930  
 KPBC. Sch. Number Fourteen... 927  
 KPBS. Sch. Number Fifteen... 912  
 KPDC. Sch. Number Seventeen... 935  
 KPHD. Sch. Number Eighteen... 936  
 KPJS. Sch. Number Nineteen... 932  
 KPLV. Sch. Number Twenty... 940  
 KQRM. Sch. Number Twenty-one... 905  
 KPDS. Sch. Number Twenty-three... 1,035  
 KVPH. Sch. Number Twenty-four... 1,566  
 KVPT. Sch. Number Twenty-five... 1,566  
 LBTN. Sch. Number Twenty-seven... 1,290  
 KNWJ. St. s. Piedmont... 391  
 KPVM. St. s. Savage... 410

**Cook, Henry W.,**  
*222 Lafayette Bldg.,*  
*Philadelphia, Pa.:*  
 JSTM. Sch. Dom Pedro II... 489  
 KGQC. Sch. J. R. Teel... 870  
 KCVG. Sch. Julia Rollins... 616  
 KTJF. \*Sch. South Land... 869  
 KTHL. St. s. Wellington... 334

**Costa, Leandro J., Jr.,**  
*22 Prince st.,*  
*Boston, Mass.:*  
 KWLD. Sch. Edith Silveira... 86  
 KWVD. Sch. Mary De Costa... 101

**Craig Shipbuilding Co.,**  
*Los Angeles, Cal.:*  
 LCND. St. s. Camino... 3,308  
 LCRM. St. s. Paraiso... 1,383

**Crew, Henry,**  
*New York, N. Y.:*  
 JSNG. Bk. Normandy... 1,208  
 KFBV. Sch. Richard F. C. Hartley... 469

**Crowell, Joseph,**  
*Provincetown, Mass.:*  
 KLDV. Sch. Gov. Russell... 135  
 KVCJ. Sch. Rose Dorothea... 147

**Crowell & Thurlow,**  
*35 Broad st.,*  
*Boston, Mass.:*  
 KSWB. Sch. Edward H. Cole... 1,791  
 KBCF. Sch. Samuel W. Hathaway... 1,038

**Crown Lumber Co.,**  
*San Francisco, Cal.:*  
 JVRK. Sch. Haleyton... 293  
 KDSN. Bgn. Lurline... 358

**Cuba Distilling Co.,**  
*40 Exchange Place,*  
*New York, N. Y.:*  
 LBRF. St. s. Currier... 4,711  
 LBHW. Sch. Fifi... 368  
 LBJC. Sch. Graziela... 368  
 LCPS. St. s. Nelson... 4,746

**Cumner, Arthur G.,**  
*Jacksonville, Fla.:*  
 KVTG. Sch. Jacksonville... 620  
 KTRW. Sch. South East... 869

**Cummins, Albert D.,**  
*117 Walnut st.,*  
*Philadelphia, Pa.:*  
 JLBK. Sch. Henry D. May... 278  
 KBPQ. Sch. Kate B. Ogden... 625  
 JWRH. Sch. Laura Haldt... 522  
 JVMW. Sch. Levi S. Andrews... 669  
 KCVJ. Sch. T. W. Dunn... 707

**Cunningham & Thompson,**  
*Gloicester, Mass.:*  
 KTFQ. Sch. Cavalier... 135  
 KTJH. Sch. Ingomar... 143  
 KMBH. Sch. Norma... 110

**Cunningham & Thompson Co.,**  
*Gloicester, Mass.:*  
 KRHG. Sch. Aloha... 138  
 KLPS. Sch. Arbutus... 120  
 KWFD. Sch. Arethusa... 157  
 KQPD. Sch. Arkona... 133  
 KQRF. Ga. s. Corona... 120  
 KTFM. Sch. Independence II... 145  
 KJWG. Sch. Jennie B. Hodgdon... 118  
 LBJQ. Sch. Rhodora... 116  
 KRQW. Ga. s. Saladin... 137  
 KLQT. Sch. Senator... 110

**Davis, Fred L.,**  
*Gloicester, Mass.:*  
 KLQW. Sch. George Campbell... 114  
 LBMR. Sch. Premier... 138  
 KWRV. Sch. Rex... 134

**Deering, Gardiner G.,**  
*Bath, Me.:*  
 KTNR. Sch. Dorothy B. Barrett... 2,068  
 KMBV. Sch. Edward E. Briry... 1,613  
 KLMG. Sch. Edwin R. Hunt... 1,132  
 KVNT. Sch. Elisha Atkins... 1,259  
 KSHL. Sch. Gardiner G. Deering... 1,982  
 KPCT. Sch. Henry O. Barrett... 1,807  
 KGBC. Sch. Horatio L. Baker... 829  
 KMJN. Sch. Lewis H. Goward... 1,191  
 KGMQ. Sch. Lydia M. Deering... 1,224  
 KRHQ. Sch. Mary F. Barrett... 1,833  
*(See G. G. Deering Co.)*

**Degnon Contracting Co.,**  
*60 Wall st.,*  
*New York, N. Y.:*  
 KNST. \*Sch. Boyd... 473  
 JPCG. Sch. Charles Lawrence... 436  
 HFLN. Sch. Sch. Doris... 728  
 JQBG. Slip. George Moon... 917  
 KNSV. Sch. Parks... 474  
 JNMC. Slip. Sumner R. Mead... 1,035  
 HPLR. Sch. William L. Creagan... 556  
 KQPS. Sch. Whitman... 477

**Delaware, Lackawanna & Western R. E. Co.,**  
*Hoboken, N. J.:*  
 KTSF. Sch. Avondale... 1,111  
 KVDW. St. s. Bernardsville... 181  
 HKDB. Sch. Hatteras... 788  
 KQJR. St. s. Lackawanna... 340  
 KSMB. St. s. Montclair... 130  
 KVBG. Sch. Waverly... 1,000  
 LBHQ. St. s. Fulton... 229  
 LBHS. Sch. Delawanna... 1,290

**Davenport, J. O.,**  
*Berkeley, Cal.:*  
 LCNQ. St. s. Davenport... 853  
 KVHT. St. s. Tiverton... 557

**Dollar S. S. Line,**  
*J. L. Bley, agent,*  
*San Francisco, Cal.:*  
 KVSD. St. s. Melville Dollar... 1,244  
 KWNM. St. s. Stanley Dollar... 1,838

**Drake, James B., & Sons,**  
*Bath, Me.:*  
 KTPC. Sch. Alice May Davenport... 1,144  
 KSVG. Sch. James B. Drake... 1,153

**Duan & Elliot Co.,**  
*Thomaston, Me.:*  
 KHFF. Sch. Sadie C. Sumner... 672  
 JWQS. Sch. Stephen G. Loud... 499  
*(See Elliot, George.)*

**Dyer, Max,**  
*Mills Building,*  
*San Francisco, Cal.:*  
 KRTS. Bkn. Fullerton... 1,554  
 KPTH. Sch. Santa Paula... 650  
 KSJL. St. s. Whittier... 1,295  
 JVNK. Sch. Wing and Wing... 141

**E. J. Dodge Co.,**  
*18 California st.,*  
*San Francisco, Cal.:*  
 KTDR. St. s. Northland... 845  
 KWGT. St. s. St. Helens... 1,833  
 LCST. St. s. San Ramon... 1,002  
 KRHM. St. s. South Bay... 438  
 KTMJ. St. s. Vanguard... 358

**E. K. Wood Lumber Co.,**  
*118 Market st.,*  
*San Francisco, Cal.:*  
 KSBJ. Sch. Alert... 623  
 KNRG. Sch. Dauntless... 548

**E. K. Wood Lumber Co.—Contd.**  
 KNDR. Sch. Defiance... 604  
 KQLC. Sch. Fearless... 736  
 KPHL. Sch. Fred J. Wood... 681  
 KRPT. St. s. Olympic... 688  
 KRMF. Sch. Resolute... 684  
 KWML. St. s. San Jacinto... 614  
 KWNJ. St. s. Shasta... 573  
 LCSK. St. s. Siakiyou... 884  
 KVNJ. St. s. Tamalpais... 574

**Eastern Manufacturing Co.,**  
*Bangor, Me.:*  
 HBRK. Sch. A. F. Kindberg... 226  
 JNKL. Sch. Andrew Nebinger... 233  
 JNBP. Sch. Annie P. Chase... 236  
 HFLK. Sch. C. B. Clark... 194  
 JSKB. Sch. Eagle... 102  
 KBTP. Sch. Elsie A. Bayles... 226  
 JNBV. Sch. Grace Davis... 401  
 JPBC. Sch. Ida B. Gibson... 235  
 JBBS. Sch. Irene E. Meservey... 244  
 HKGM. Sch. Izetta... 199  
 JSKW. Sch. Kit Carson... 211  
 HMNG. Sch. Liszie D. Small... 190  
 HJNP. Sch. N. E. Ayer... 249  
 HQBP. Sch. R. L. Tay... 151

**Eastern Steamship Corporation,**  
*Boston, Mass.:*  
 KMFD. St. p. Bay State... 2,262  
 LBCQ. St. s. Belfast... 2,152  
 KWDN. St. s. Boothbay... 334  
 KWDT. St. s. Bunker Hill... 4,779  
 KSNB. St. s. Calvin Austin... 3,826  
 KCGW. St. s. Camden... 2,153  
 KLWN. St. s. City of Bangor... 1,661  
 KQWG. St. s. City of Rockland... 1,696  
 KVJG. St. s. Governor Cobb... 2,322  
 KPLJ. St. s. Governor Dingley... 3,526  
 KCMV. St. s. H. F. Dimock... 2,625  
 KHCD. St. s. H. M. Whitney... 2,706  
 KDPV. St. s. Herman Winter... 2,623  
 KTDV. St. s. J. T. Morse... 790  
 KQHS. St. s. James S. Whitney... 2,707  
 KWBW. St. s. Massachusetts... 4,773  
 KSMW. St. s. Monaghan... 367  
 LBJT. St. s. North Land... 3,283  
 KQVW. St. s. North Star... 3,159  
 KWHQ. St. s. Old Colony... 4,773  
 KSCQ. St. s. Ransom B. Fuller... 2,329

**Eastern Transportation Co.,**  
*Wilmington, Del.:*  
 LCFH. \*Sch. Eugenia Hooper... 720  
 LCHM. Sch. Harry F. Hooper... 726  
 LCRV. \*Sch. John H. Winstead... 841  
 KVRN. \*Sch. John T. Donohue... 630  
 KMTW. St. s. Somers N. Smith... 211  
 KWQR. \*Sch. T. J. Hooper... 722  
 LBRB. \*Sch. William L. Donohue... 665

**Eastern & Southern Navigation Co.,**  
*Portland, Me.:*  
 JWRV. Sch. Harold B. Cousins... 379  
 JVQL. Sch. Lucia Porter... 322

**Eaton, George H.,**  
*Calais, Me.:*  
 HNGQ. Sch. Moonlight... 198  
 HQLB. Sch. Rebecca G. Whilldin... 221  
 JQRD. Sch. Sarah Eaton... 199

**Edwards, Joseph T.,**  
*New Bedford, Mass.:*  
 JTCN. Sch. Cameo... 243  
 KWSJ. Sch. Mystic... 259

Names, ALPHABETICALLY ARRANGED, AND POST-OFFICE ADDRESSES OF MANAGING OWNERS OF TWO OR MORE MERCHANT VESSELS HAVING SIGNAL LETTERS, WITH RIGS, NAMES, AND GROSS TONNAGES OF VESSELS—Continued.

<b>Elliot, George,</b> <i>Thomaston, Me.:</i> KHF. Sch. Abbie Bowker..... 191 JPQF. Sch. Alice Murphy..... 425 JWNK. Sch. Carrie Strong..... 473 KHJ. Sch. D. H. Rivers..... 1,072 KSRF. Sch. E. Marie Brown..... 456 KTMH. Sch. E. Starr Jones..... 916 KJRL. Sch. Ella M. Willey..... 841 KCPM. Sch. Hattie Dunn..... 435 KJVS. Sch. Joseph W. Hawthorn..... 585 JVLS. Sch. Lizzie B. Willey..... 573 KQLR. Sch. Republic..... 801 KRDH. Sch. William H. Yerkes 1,498 (See Dunn & Elliot Co.)	<b>Globe Navigation Co.,</b> <i>Globe Bldg.,</i> <i>Seattle, Wash.:</i> KSQ. Sch. Alex. T. Brown... 788 KTDF. Sch. J. W. Clise..... 845 KSDB. Sch. Wilbert L. Smith... 848 KRVD. Sch. Willis A. Holden... 1,188 KRLM. Sch. Wm. Nottingham. 1,204	<b>Half, Alvah W.,</b> <i>18 Fulton Fish Market,</i> <i>New York, N. Y.:</i> KVGC. Sch. Bertha and Pearl. 114 KTQS. Sch. Ethel Mildred..... 96 KLVW. Sch. Kearsage..... 106	<b>Hewson, Leonard C.,</b> <i>186 State st.,</i> <i>Boston, Mass.:</i> JRTL. Sch. Hunter..... 197 KBHJ. Sch. W. E. & W. L. Tuock..... 416
<b>Emery, Ralph C.,</b> <i>114 State st.,</i> <i>Boston, Mass.:</i> KPTB. Sch. Calumet..... 1,241 KWJS. Sch. Frances V. Sawyer 399 KQTS. Bkn. John S. Emery..... 919 KRJQ. Sch. Kenwood..... 929 KHPJ. Bkn. Krenlin..... 786 KVCN. Sch. Tifton..... 594	<b>Gorton-Pew Fisheries Co.,</b> <i>Gloucester, Mass.:</i> KRFV. Sch. Annie M. Parker.. 133 KVMP. Sch. Athlete..... 132 KWSR. Ga. s. Benjamin A. Smith..... 146 KGW. Sch. Essex..... 116 KSFT. Sch. Fannie A. Smith... 122 KRCS. Sch. Flirt..... 119 KDHN. Sch. Gladstone..... 102 KPNS. Sch. Gossip..... 122 KNVP. Sch. J. J. Flaherty..... 162 KPRN. Sch. John R. Bradley... 112 KTQM. Sch. Juno..... 119 KRPI. Sch. Klineo..... 119 KNVQ. Sch. Lucinda I. Lowell. 110 KSND. Sch. Mary F. Curtis... 121 KRLD. Sch. Maxine Elliot..... 111 KLFJ. Sch. Meteor..... 125 KDMF. Sch. Monitor..... 110 KTFS. Sch. Mystery..... 114 KPSH. Sch. Olga..... 113 KPTJ. Sch. Priscilla Smith... 120 KPTM. Ga. s. Rob Roy..... 111 KQCW. Sch. Senator Gardner.. 129 KQRG. Sch. Slade Gorton..... 130 KSDC. Sch. Smuggler..... 119 KQWN. Sch. Tattler..... 172	<b>Hammond, George E.,</b> <i>47 South st.,</i> <i>New York, N. Y.:</i> JMPD. Sch. B. I. Hazard..... 329 KCRP. Sch. Bessie Brown..... 260 JMW. Sch. Charles W. Alcott. 296 HGBS. Sch. Edwin R. Kirk... 264 JNTH. Sch. Frank Learning... 287 JQNW. Sch. George Churchman 281 JRPF. Sch. Gracie D. Chambers..... 379 JKCP. Sch. Helen Hasbrouck.. 325 KGLB. Sch. Henry S. Little... 1,096 KGLT. Sch. John Cook..... 401 KFGJ. Sch. Joel Peirce..... 405 JPMH. Sch. N. H. Burrow..... 252 KBPW. Sch. Thomas L. James.. 396	<b>Higgins, Chas. H.,</b> <i>Berkeley, Cal.:</i> LBQP. St. s. Fort Bragg..... 705 LCTV. St. s. O. M. Clark..... 844 KTSB. St. s. Sea Foam..... 339
<b>Erle R. E. Co.,</b> <i>Jersey City, N. J.:</i> KTDB. St. s. Nauet..... 217 KTDC. St. s. Waverly..... 217	<b>Hanify, J. E.,</b> <i>24 Market st.,</i> <i>San Francisco, Cal.:</i> KSCM. Sch. Salem..... 767 KQNV. Sch. W. J. Patterson... 645 (See J. E. Hanify Co.)	<b>Harrington, King C.,</b> <i>79 Commercial st.,</i> <i>Boston, Mass.:</i> KGPV. Sch. Augustus Welt... 1,221 JNSM. Sch. Ellen M. Golder... 651 KCPV. Sch. James Rothwell... 498 KJNR. Sch. John Twohy..... 1,019	<b>Higgins, Joseph M.,</b> <i>Ellsworth, Me.:</i> JKBC. Sch. Lavolta..... 204 JKCH. Sch. Wesley Abbott... 144
<b>Eschen, J. C.,</b> <i>24 California st.,</i> <i>San Francisco, Cal.:</i> KRGH. Bkn. Georgina..... 998 KNEJ. Sch. H. D. Bendixsen... 641 KNQT. Sch. James H. Bruce... 533 KJTW. Sch. R. W. Bartlett... 521 JWSR. Sch. William Renton... 447	<b>Harlan &amp; Hollingsworth Corporation,</b> <i>Wilmington, Del.:</i> LDBR. St. s. A. Brooke Taylor 295 LCMQ. St. s. Columbia..... 1,923 LCVQ. St. s. John A. Hooper.. 2,244	<b>Hartford &amp; New York Transportation Co.,</b> <i>Hartford, Conn.:</i> JWKG. St. s. Edgemont..... 1,409 KMQF. St. s. Middletown... 1,483 JQRK. St. s. Seaboard..... 662 LCMJ. St. s. Spartan..... 226	<b>Hillside Coal &amp; Iron Co.,</b> <i>50 Church st.,</i> <i>New York N. Y.:</i> KMQP. *Sch. Bonduot..... 831 KMRB. *Sch. Weehawken..... 448
<b>Fooney, John,</b> <i>18 Fulton Fish Market,</i> <i>New York, N. Y.:</i> KTQG. Sch. Bertha L. Barber. 676 KSWR. Sch. Ruth E. Pember. 95	<b>Goss, Samuel W.,</b> <i>Stonington, Me.:</i> KDFF. Sch. Fannie and Fay... 233 JVSG. Sch. Samuel B. Hubbard..... 403	<b>Harvey, Edward E.,</b> <i>Bangor, Me.:</i> JTBR. Sch. Normandy..... 543 JLTS. Sch. William Jones..... 302	<b>Hind, George U.,</b> <i>310 California st.,</i> <i>San Francisco, Cal.:</i> KMTL. Sch. Defender..... 446 KMLQ. Sch. Muriel..... 536 KPDF. Sch. Robert R. Hind... 564
<b>Fooks, Daniel J.,</b> <i>Lewes, Del.:</i> KTJP. Sch. Anna M. Hudson... 338 KSHN. Sch. Edward R. Baird, Jr..... 270 KLPN. Sch. Grace G. Bennett. 210 KJWQ. Sch. Levin J. Marvel... 183 KSCV. Sch. Victor C. Records.. 293	<b>Great Lakes &amp; St. Lawrence Transportation Co.,</b> <i>Duluth, Minn.:</i> KSPV. St. s. A. D. Davidson... 1,610 KSPC. St. s. Albert M. Marshall. 1,640 KSNH. St. s. H. G. Dalton..... 1,614 KSJQ. St. s. S. N. Parent..... 1,640	<b>Haskell, Edwin L.,</b> <i>Deer Isle, Me.:</i> JWKG. Sch. George H. Ames... 443 JPHK. Sch. L. T. Whitmore... 296 JWTM. Sch. Susan N. Pickering 336	<b>Hinckley, Fredk. J.,</b> <i>Bath, Me.:</i> KHFG. Sch. Addie P. McFadden..... 251 KJSG. Sch. Daisy Farlin..... 466 KRBW. Sch. Frederick W. Day. 613 KCHW. Sch. Maud H. Dudley... 392
<b>G. G. Deering Co.,</b> <i>Bath, Me.:</i> LDCG. Sch. Courtney C. Houck 1,627 LBSP. Sch. Lydia McLellan... 1,352 Baxter..... 1,352 LBGK. Sch. Mary L. Baxter... 1,036 (See Deering, Gardiner G.)	<b>Gremmels, Charles E.,</b> <i>31 South st.,</i> <i>New York, N. Y.:</i> HKDP. Sch. Horizon..... 109 HPGW. Sch. Oliver Ames..... 465	<b>Haynes, J. Manchester, Estate of,</b> <i>Augusta, Me.:</i> JTRM. Sch. City of Augusta... 580 JWLN. Sch. Emma S. Briggs... 294 KCVT. Sch. Nat Meader..... 278	<b>Hind, George U.,</b> <i>310 California st.,</i> <i>San Francisco, Cal.:</i> KQFW. Sch. Ludlow..... 702 KJNF. Sch. Meteor..... 600 KQDL. Sch. Rosamond..... 1,030
<b>George T. Moon Co.,</b> <i>New Fulton Fish Market,</i> <i>New York, N. Y.:</i> KTQH. Sch. Emma and Helen. 92 KTQJ. Sch. Lilla B. Fernald... 84	<b>Gross, Augustus O.,</b> <i>Deer Isle, Me.:</i> JWCR. Sch. Mary A. Hall..... 381 KLPQ. Sch. Thelma..... 525	<b>Heldritter Lumber Co.,</b> <i>Elizabeth, N. J.:</i> LBKG. Sch. Anna R. Heldritter 694 KHVB. Sch. Charles K. Buckley..... 507 KWLC. Sch. Florence M. Belding..... 569	<b>Hooper, John A.,</b> <i>56 Stewart st.,</i> <i>San Francisco, Cal.:</i> KQFW. Sch. Ludlow..... 702 KJNF. Sch. Meteor..... 600 KQDL. Sch. Rosamond..... 1,030
<b>Gillett Lumber &amp; Transportation Co.,</b> <i>Tampa, Fla.:</i> KRP. Sch. S. Brasos..... 226 JVHP. Sch. Thomas B. Garland 348	<b>Gulf Refining Co.,</b> <i>Port Arthur, Tex.:</i> KTLG. Sch. Allegheny..... 396 LBTV. Ga. s. Captain Collier. 128 KDQB. Sch. Conemaugh..... 1,774 JRCT. Sch. Conneaut..... 1,690 KNTS. St. s. E. L. Russell... 206 LCNR. St. s. Gulfoll..... 5,188 KRNL. St. s. J. M. Guffey..... 5,520 KSML. St. s. Larimer..... 3,737 KSCL. St. s. Ligonier..... 3,737 KTLW. Sch. Mingo..... 397 KWNH. St. s. Oklahoma..... 5,853 LCRK. Ga. s. Radium..... 339 KSLR. Sch. Shenango..... 2,365 KNRC. St. s. Winfred..... 2,551	<b>Henry Du Bois Sons Co.,</b> <i>17 State st.,</i> <i>New York, N. Y.:</i> KWF. Sch. S. Ariosa..... 262 KRFJ. St. s. Du Bois..... 223	<b>Hudson Transportation Co.,</b> <i>Wyoming, Del.:</i> KJCM. St. s. Asher J. Hudson. 136 KSBV. *Sch. Charles K. Nichols. 820 KSNQ. *Sch. J. Carlton Hudson. 880 JLQF. *Sch. John D. Paige... 397 KQNH. *Sch. R. J. Camp..... 703
<b>Grard Trust Co.,</b> <i>Philadelphia, Pa.:</i> LCNB. St. s. A. A. Raven..... 2,551 LCMP. St. s. Robert M. Thompson..... 2,551 LCNW. St. s. Ruby..... 2,551			<b>Hughes, James E.,</b> <i>115 Walnut st.,</i> <i>Philadelphia, Pa.:</i> KHCS. St. s. Atkins Hughes... 115 KSTR. St. s. John F. Lewis... 157
			<b>Inland Navigation Co.,</b> <i>Colman Dock,</i> <i>Seattle, Wash.:</i> KJDN. St. s. Bellingham..... 333 LBPT. St. s. Kulshan..... 926 KWSC. St. s. Puget..... 234 KLQF. St. s. Rosalie..... 318 KSLW. St. s. Samson..... 328 LBSS. St. s. Sloux..... 464 LCKW. St. s. Sol Duc..... 1,065 KQCT. St. s. Waialeale..... 342
			<b>Inter-Island Steam Navigation Co.,</b> <i>Queen st.,</i> <i>Honolulu, Hawaii:</i> KPWG. St. s. Claudine..... 846 KPWT. St. s. Helene..... 618 KQBD. St. s. Iwalani..... 588 KPNF. St. s. Kalulani..... 384 KQBL. St. s. Kaula..... 366 KQBM. St. s. Ke Au Hou... 263 KQBP. St. s. Kilauea..... 975 LCGD. St. s. Kinlaua..... 1,338 KSWM. St. s. Like Like..... 374 KQBS. St. s. Maui..... 631



Names, ALPHABETICALLY ARRANGED, AND POST-OFFICE ADDRESSES OF MANAGING OWNERS OF TWO OR MORE MERCHANT VESSELS HAVING SIGNAL LETTERS, WITH RIGS, NAMES, AND GROSS TONNAGES OF VESSELS—Continued.

<b>Inter-Island Steam Navigation Co.—Continued.</b>	<b>Kentfield, Edward E.,</b> 318 Stewart st., San Francisco, Cal.:	<b>Lehigh Valley Transportation Co.—Continued.</b>	<b>Luckenbach, Edgar F.—Contd.</b>
KWMP. St. s. Mauna Kea..... 1,566	JSWP. Bk. C. D. Bryant..... 929	KPVH. St. s. Lehigh..... 446	KVWQ. St. s. F. J. Luckenbach. 2,34
KQBV. St. s. Mauna Loa..... 850	KDLP. Bkn. Planter..... 524	KWPB. St. s. Packerton..... 430	JQGF. *Sch. Frank Pendleton. 1,36
KQBW. St. s. Mikahala..... 444	<b>Kirchmann, Henry,</b> Merchants' Exchange Bldg., San Francisco, Cal.:	KWRC. St. s. Powerful..... 176	JVRM. *Sch. Gen. Knox..... 1,567
KQCB. St. s. Niihau..... 341	KQHB. Sch. Commerce..... 658	LCGN. St. s. Slatington..... 221	KPQT. St. s. Harry Luckenbach..... 2,78
KQCD. St. s. Noeau..... 294	KRBM. Sch. Eldorado..... 881	KVTB. St. s. Wyoming..... 398	JTMC. *Sch. J. B. Walker..... 2,135
KQCS. St. s. W. G. Hall..... 505	KPLN. Sch. Philippine..... 523	KWSN. Sch. 700..... 934	KRSN. St. s. J. L. Luckenbach. 4,93
KTJW. St. s. Wallele..... 515	<b>Kniekerbocker Steam Towing Co.,</b> Bath, Me.:	KWTD. Sch. 701..... 934	KVWF. St. s. Jacob Luckenbach..... 2,78
<b>International Mercantile Marine Co. (American Line),</b> 9 Broadway, New York, N. Y.:	KTCF. St. s. Imperial..... 160	KWTF. Sch. 702..... 934	KSCP. St. s. Julia Luckenbach. 3,10
KBBC. St. s. Finland..... 12,760	KVQS. St. s. Princess..... 151	KWTH. Sch. 703..... 934	KSTV. St. s. Lewis Luckenbach. 3,95
KRBC. St. s. Kronland..... 12,760	<b>Knowland, Joseph,</b> 16 California st., San Francisco, Cal.:	KWTQ. Sch. 704..... 934	KQVF. St. s. Lyra..... 4,47
KLPB. St. s. New York..... 10,798	KQPB. Sch. Alvina..... 772	KWTR. Sch. 705..... 934	KNRV. St. s. M. E. Luckenbach. 69
KLPC. St. s. Philadelphia..... 10,786	JWSV. Sch. Beulah..... 356	KWVB. Sch. 706..... 934	JLKN. *Sch. Old Dominion..... 1,92
HSPT. St. s. St. Louis..... 11,629	KRVG. Sch. Caroline..... 511	KWVH. Sch. 707..... 934	KPSL. St. s. Pleiades..... 1,36
HPTS. St. s. St. Paul..... 11,629	KQMP. Sch. Irene..... 772	KPHS. Sch. 780..... 926	JSCG. *Sch. R. R. Thomas..... 1,36
<b>Inter-Ocean Transportation Co.,</b> St. Paul, Minn.:	KHND. Sch. King Cyrus..... 717	KPIV. Sch. 781..... 931	JSCB. *Sch. San Joaquin..... 1,53
KWLI. St. s. Nann Smith..... 2,009	KJWH. Sch. Lily..... 142	KPRM. Sch. 782..... 924	KQJ. St. s. San Mateo..... 2,95
KRPW. St. s. Redondo..... 679	KGLD. Sch. Louise..... 345	KPSQ. Sch. 783..... 923	JTHF. *Sch. Solitaire..... 1,515
<b>Iron Steamboat Co.,</b> 17 Battery place, New York, N. Y.:	KJBH. Sch. Lucy..... 309	KPVJ. Sch. 784..... 919	KVCF. St. s. S. V. Luckenbach. 3,66
JVGN. St. p. Cetus..... 847	KHTS. Sch. Sadie..... 310	<b>Lehigh &amp; Wilkes-Barre Coal Co.,</b> New York, N. Y.:	JHGV. *Sch. Undaunted..... 1,79
JVHK. St. p. Pegasus..... 847	KGFV. Sch. W. F. Jewett..... 474	KSPG. St. s. Honeybrook..... 373	JTLR. *Sch. Washington..... 1,74
JVGW. St. p. Perseus..... 847	<b>Kroll, Clifton H.,</b> Oakland, Cal.:	KPFW. *Sch. L. & W-B. Co. No. 8..... 953	KJWN. *Sch. West Point..... 1,713
JVHQ. St. p. Taurus..... 916	KGRT. Bkn. Irmgard..... 670	KQDW. *Sch. L. & W-B. Co. No. 15..... 953	KBNQ. *Sch. William H. Macy. 2,13
<b>Isthmian Canal Commission,</b> 24 State st., New York, N. Y.:	KLNJ. Sch. O. M. Kellogg..... 393	KMBJ. St. s. Nottingham..... 408	<b>M. P. Smith &amp; Sons Co.,</b> 116 Broad st., New York, N. Y.:
KPBW. St. s. Colon..... 5,667	<b>Krum, Theodore,</b> Melrose, Mass.:	JTVQ. *Sch. Wilkesbarre..... 1,678	KRSP. Sch. Fairfield..... 54
KNTV. St. s. Panama..... 5,667	JTQL. Bk. Carrie Winslow..... 943	<b>Lewes Fisheries Co.,</b> Lewes, Del.:	KJRT. Sch. Gladys..... 75
<b>J. B. King Transportation Co.,</b> 17 State st., New York, N. Y.:	KMVT. St. s. City of Philadelphia..... 542	KWLF. St. s. Breakwater..... 140	LBGJ. Sch. Melbourn P. Smith. 69
KVQH. St. s. Gypsum King..... 581	<b>Krase, Emil T.,</b> 23 Market st., San Francisco, Cal.:	LCKF. St. s. City of Lewes..... 254	<b>McAllister Bros.,</b> 100 Broad st., New York, N. Y.:
KPFN. Sch. J. B. King & Co. No. 19..... 1,166	KWQB. St. s. Doris..... 725	LCMR. St. s. Henlopen..... 254	KGMP. St. s. C. W. Morse..... 59
KPLD. Sch. J. B. King & Co. No. 20..... 1,170	KSTQ. St. s. Elizabeth..... 363	LDBK. St. s. Rehoboth..... 273	KGJP. St. p. Iroquois..... 1,43
KPMG. Sch. J. B. King & Co. No. 21..... 1,166	KVTS. St. s. Helene..... 672	<b>L'Hommedieu, Samuel,</b> 70 South st., New York, N. Y.:	KJML. St. s. McAllister..... 149
KTSD. Sch. Lewis H. St. John..... 1,741	<b>L. E. White Lumber Co.,</b> Balboa Bldg., 2d and Market sts., San Francisco, Cal.:	KQJT. Sch. Edith H. Symington..... 962	<b>McCann, Henry,</b> Huntington, N. Y.:
KPCS. Sch. Newburgh..... 524	KDSP. St. s. Alcatraz..... 255	JTSW. Sch. Julia A. Trubee..... 412	HRPF. Sch. Jonathan Cone..... 122
<b>J. D. Spreckles &amp; Bros. Co.,</b> 90 Clay st., San Francisco, Cal.:	KTPG. St. s. Helen P. Drew..... 286	JTNG. Bk. Normandy..... 1,205	HLGG. Sch. Julia A. Berkae..... 146
KRRT. St. s. Dauntless..... 299	<b>L. N. Dantzer Lumber Co.,</b> Moes Point, Miss.:	JSCF. Bk. Tillie Baker..... 654	<b>McQueen, Frank B.,</b> 27 Kirby st., Boston, Mass.:
KOPH. St. s. Defiance..... 255	KVDF. Sch. Elizabeth Dantzer..... 424	KCBV. Sch. Richard F. C. Hartley..... 469	LBGR. Sch. Barbara..... 58
<b>J. E. Hanify Co.,</b> 24 Market st., San Francisco, Cal.:	KQRS. Sch. Susie B. Dantzer..... 229	<b>Libby, McNeill &amp; Libby,</b> Seattle, Wash.:	KVCB. Sch. Theoline..... 91
KQJW. St. s. Santa Barbara..... 695	<b>Lehigh Coal &amp; Navigation Co.,</b> 145 Liberty st., New York, N. Y.:	JWNF. Sbp. A. bner Coburn..... 1,972	<b>McWilliams, Charles E.,</b> 1 Broadway, New York, N. Y.:
KRLT. St. s. Santa Monica..... 497	KWQV. Sch. Allentown..... 842	KHRG. Sch. Salvador..... 467	KGSF. St. s. Battler..... 153
KDVW. Sch. Zampa..... 385	LBKN. Sch. Coaldale..... 831	<b>Lord, George W.,</b> Calais, Me.:	KSMC. Sch. Liberty..... 1,57
(See Hanify, J. E.)	KWQM. Sch. Easton..... 830	JNPG. Sch. Ernst T. Lee..... 173	JTND. St. s. Mabel L. Phillips..... 89
<b>James McWilliams Towing Line,</b> 1 Broadway, New York, N. Y.:	KWRB. Sch. Greenwood..... 967	KDLF. Sch. Kennebec..... 187	KRCM. St. s. Vigilant..... 25
KDPB. St. s. John Garrett..... 118	KWPL. Sch. Hautou..... 830	JQDF. Sch. Vineyard..... 215	<b>Mahogany Lumber &amp; Transportation Co.,</b> Naples, Ariz.:
KVTH. St. s. Salutation..... 184	KWNV. Sch. Lansford..... 830	<b>Lord, Henry,</b> Bangor, Me.:	KLMB. Sch. Freddie Hencken..... 59
<b>Jensen, Jacob,</b> 34 Clay st., San Francisco, Cal.:	KWQS. Sch. Nesquehoning..... 967	KRTL. Sch. Alice Lord..... 373	KTHP. Sch. General Whiting..... 69
JTRF. Bk. Charles B. Kenney..... 1,128	LCPD. *Sch. Rahn..... 932	KSPD. Sch. Emma S. Lord..... 374	<b>Maine Central R. R. Co.,</b> Portland, Me.:
JRGD. Bk. Isaac Reed..... 1,541	KWPR. Sch. Tamaqua..... 830	KTPB. Sch. Flora A. Kimball..... 401	LBVP. St. s. Mooshead..... 67
<b>John A. Cook Co.,</b> care Brakine Clement, 70 State st., Boston, Mass.:	<b>Lehigh Valley Transportation Co.,</b> care L. V. R. R. Terminal, Jersey City, N. J.:	KCPJ. Sch. Henry Crosby..... 411	KRTV. St. s. Norumbega..... 633
KQFF. Sch. Valkyria..... 139	KVNM. St. s. Aurora..... 234	KTVR. Sch. Marjorie A. Spencer..... 421	LDBG. St. s. Rangeley..... 633
LBND. Bgn. Viola..... 193	KVBN. St. s. Cheektowaga..... 331	<b>Luckenbach, Edgar F.,</b> 8 Bridge st., New York, N. Y.:	KDJF. St. s. Sappho..... 275
	KVWN. St. s. Irvington..... 398	KCSQ. *Sch. A. G. Ropes..... 2,438	<b>Maine Transportation Co.,</b> 114 State st., Boston, Mass.:
		JSHQ. *Sch. Annie H. Smith..... 1,457	JVMN. Sch. Helen Montague..... 69
		JSQK. Sbp. Alex. Gibson..... 2,154	JTLQ. Sch. R. Bowers..... 65
		JPLP. *Sch. Carrie Clark..... 1,296	JLQC. Sch. Roger Drury..... 39
		JPRH. *Sch. C. F. Sargent..... 1,699	<b>Mallery S. S. Co.,</b> Pier 39, North River, New York, N. Y.:
		JSRH. *Sch. City of Washing- ton..... 2,410	KBQR. St. s. Alamo..... 1,95
		KNFP. *Sch. Clintonia..... 1,876	KWIN. St. s. Brance..... 6,39
		LCPI. St. s. Damara..... 4,959	JTKC. St. s. Colorado..... 2,74
		KPNL. St. s. D. N. Luckenbach. 2,929	KDFC. St. s. Comal..... 2,64
		KICL. St. s. Edgar F. Luckenbach..... 272	
		KPNJ. St. s. Edward Luckenbach..... 401	

Names, ALPHABETICALLY ARRANGED, AND POST-OFFICE ADDRESSES OF MANAGING OWNERS OF TWO OR MORE MERCHANT VESSELS HAVING SIGNAL LETTERS, WITH RIGS, NAMES, AND GROSS TONNAGES OF VESSELS—Continued.

<b>Mallory, S. S. Co.—Continued.</b>		<b>Merchants &amp; Miners' Transportation Co.—Continued.</b>		<b>Muan, F. W.,</b>		<b>New England S. S. Co.,</b>	
KJHD. St. s. Concho.....	3,724	JWBH. St. s. Cretan.....	2,350	511½ Walnut st.,	<i>New Haven, Conn.:</i>	KTDC. St. s. Boston.....	3,626
KRFN. St. s. Denver.....	4,549	KGDQ. St. s. Dorchester.....	2,537	Philadelphia, Pa.:	KLWV. St. s. City of Lowell.....	2,975	
KBNT. St. s. Lampass.....	2,942	KJLW. St. s. Essex.....	3,018	KPBF. St. s. Boxer.....	JVLM. St. p. City of Worcester.....	2,489	
KDBM. St. s. Nueces.....	3,367	JPRE. St. s. Frederick.....	1,872	KQVD. St. s. Mars.....	KWJ. St. p. Commonwealth.....	5,890	
JBDV. St. s. Rio Grande.....	2,556	KLTC. St. s. Gloucester.....	2,541	KQMR. St. s. Prudence.....	KLDB. St. s. Maine.....	2,395	
KGNS. St. s. Sabine.....	3,326	KPBF. St. s. Grecian.....	2,527	KRFG. St. s. Teaser.....	KMQC. St. s. Mohawk.....	2,783	
KBRV. St. s. San Jacinto.....	6,069	KMHN. St. s. Howard.....	3,581	JTOK. Sch. Yemassee.....	KMRC. St. s. Mohegan.....	2,783	
JVBF. St. s. San Marcos.....	2,839	KGVF. St. s. Indian.....	2,110	JPCS. Sch. Harrisburg.....	KNLQ. St. s. Naugatuck.....	1,113	
JTEB. St. s. Santiago.....	2,358	JKTD. St. s. Itasca.....	1,416	<b>Murchie, John G.,</b>	KWJH. St. s. New England.....	417	
<b>Marshall, Thomas J.,</b>		KNFH. St. s. Juniata.....	3,468	<i>Calais, Me.:</i>	KLFC. St. s. New Hampshire.....	2,395	
<i>Safoed, Del.:</i>		KNWB. St. s. Kerahaw.....	2,599	JPKC. Sch. G. M. Porter.....	KWDL. St. s. New Haven.....	2,930	
KNFD. Sch. Jennie D. Bell.....	194	JSPM. St. s. Lexington.....	2,092	JPM. Sch. Maggie Todd.....	KVGT. St. s. Pequonnock.....	2,930	
LCDM. Sch. Reedville.....	235	JTME. St. s. Merrimack.....	2,546	JMFR. Sch. Odell.....	KBDV. St. p. Pilgrim.....	3,453	
<b>Martin, Louis,</b>		KPBJ. St. s. Nantucket.....	2,599	HLW. Sch. Samuel Castner, Jr.....	KHQS. St. p. Plymouth.....	3,272	
<i>New York N. Y.:</i>		JLSC. St. s. New Orleans.....	1,564	JMDH. Sch. Seth W. Smith.....	KLWJ. St. p. Friscilla.....	5,720	
JWPH. Sch. Daylight.....	660	KTMS. St. s. Nonpareil.....	1,467	<b>Naknek Packing Co.,</b>	KTQP. St. p. Providence.....	4,365	
KL/Q. Sch. Margaret B. Roper.....	414	KTGJ. St. s. Ontario.....	3,099	75 Main st.,	KGIQ. St. p. Puritan.....	4,593	
<b>Maryland, Delaware &amp; Virginia</b>		KDVH. St. s. Parthian.....	2,082	<i>San Francisco, Cal.:</i>	KLGF. St. s. Richard Peck.....	2,906	
<b>E. R. Co.</b>		KVNG. St. s. Persian.....	2,577	JPQB. Sch. B. P. Cheney.....	<b>New York, New Haven &amp; Hart-</b>		
<i>Pier 1, Pratt st.,</i>		KLVM. St. s. Powhatan.....	2,508	KJVM. Bk. Pactolus.....	<b>ford E. R. Co.</b>		
<i>Baltimore, Md.:</i>		JWRL. St. s. Quantico.....	2,676	JSQD. Shp. Sintram.....	<i>New Haven, Conn.:</i>		
KRLS. St. s. Calvert.....	899	KVSW. St. s. Tuscan.....	2,415	<b>Nantasket Beach Steamboat Co.,</b>	<b>KGPN. St. s. Express.....</b>	945	
KMBD. St. s. Potomac.....	763	<b>Merritt &amp; Chapman Derrick &amp; Wrecking Co.,</b>		<i>Rowe's Wharf</i>	<b>KGLD. St. s. Transfer No. 10.....</b>	217	
<b>Matheson Fisheries Co.,</b>		<i>17 Battery Place,</i>		<i>Boston, Mass.:</i>	<b>KSQW. St. s. Transfer No. 16.....</b>	268	
<i>Seattle, Wash.:</i>		<i>New York, N. Y.:</i>		KWPT. St. p. Betty Alden.....	<b>KTBJ. St. s. Transfer No. 17.....</b>	268	
JWME. Sch. Fanny Dutard.....	265	LBID. St. s. Chancellor.....	383	KJWL. St. p. May Flower.....	<b>KTBV. St. s. Transfer No. 18.....</b>	268	
JWQC. Sch. Maid of Orleans.....	180	LBKJ. St. s. Commissioner.....	403	KMHQ. St. p. Myles Standish.....	<b>KVDB. St. s. Transfer No. 20.....</b>	270	
<b>Matson Navigation Co.,</b>		KLNR. Sch. F. R. Sharp.....	199	KRPN. St. p. Nantasket.....			
<i>Honolulu Bldg.,</i>		KBSB. Sch. Henry Seymour.....	359	KTKL. St. p. Old Colony.....	<b>New York, Ontario &amp; Western</b>		
<i>808 Market st.,</i>		KPML. St. s. J. J. Merritt.....	335	LCJL. St. p. Rose Standish.....	<b>Railway Co.,</b>		
<i>San Francisco, Cal.:</i>		KDBS. Sch. John Hagerty.....	335	KVHF. St. p. South Shore.....	<i>Weehawken, N. J.:</i>		
KPWC. Bk. Andrew Welch.....	903	KQ. Sch. John W. Chittenden.....	335	<b>National Dredging Co.,</b>	<b>KWGP. Sch. Cadusia.....</b>	756	
JTSM. Bk. Annie Johnson.....	1,049	KWBH. St. s. Relief.....	828	<i>Ninth and Shipley sts.,</i>	<b>KMTP. Sch. Ellenville.....</b>	858	
KQRD. St. s. Enterprise.....	2,675	KPBN. St. s. Rescue.....	837	<i>Wilmington, Del.:</i>	<b>KMJF. Sch. Forest Belle.....</b>	1,333	
KVED. St. s. Hiloner.....	2,921	<b>Metropolitan S. S. Co.,</b>		KRDJ. St. s. Anna W.....	<b>KMSW. Sch. Liberty.....</b>	856	
KPVW. St. s. Hyades.....	3,753	<i>Pier 9, North River,</i>		KPRB. St. s. Gerry.....	<b>KWMS. St. s. Ontario.....</b>	415	
KWMB. St. s. Lurline.....	5,928	<i>New York, N. Y.:</i>		<b>National S. S. Co.,</b>	<b>KWHS. Sch. Sidney.....</b>	745	
KQCG. Bk. R. P. Rithet.....	1,097	KWGD. St. s. Harvard.....	3,737	<i>Crocker Bldg.,</i>	<b>KWDM. Sch. Smyrna.....</b>	741	
LBHF. St. s. Wilhelmina.....	6,974	KWBR. St. s. Yale.....	3,731	<i>San Francisco, Cal.:</i>	<b>KWMT. St. s. Western.....</b>	415	
<b>May, George, Estate of,</b>		<b>Miller, Alfred J.,</b>		KQTD. St. s. Arctic.....	<b>JRSN. Sch. Western Belle.....</b>	1,097	
<i>Delaware ave. and Lombard st.,</i>		<i>17 Exchange Place,</i>		KNJL. St. s. Brunswick.....	<b>New York, Philadelphia &amp; Nor-</b>		
<i>Philadelphia, Pa.:</i>		<i>Providence, R. I.:</i>		KMVO. St. s. Coquille River.....	<b>folk R. Co.,</b>		
KBJG. Sch. Lewis K. Cotting-	524	KHBN. Sch. Altana M. Jagger.....	132	KFBP. St. s. Noyo.....	<i>26 South Fifteenth st.,</i>		
KHWQ. Sch. Robert A. Snyder.....	375	KJTM. Sch. Charlotte W. Miller.....	295	<b>Nehalem &amp; South Coast Trans-</b>	<i>Philadelphia, Pa.:</i>		
<b>May, William C.,</b>		KLFN. Sch. Harriet C. White-	222	<b>portation Co.,</b>	<b>LBMD. St. s. Cape Charles.....</b>	206	
<i>500 South Delaware ave.,</i>		JPDN. Sch. Pochasset.....	254	<i>Astoria, Oreg.:</i>	<b>KSRQ. St. s. Crisfield.....</b>	236	
<i>Philadelphia, Pa.:</i>		<b>Miller Salvage Co.,</b>		LCBW. Ga. s. Patsy.....	<b>KQGF. St. s. Delmar.....</b>	294	
KCPN. Sch. A. and M. Carlisle.....	350	<i>Honolulu, Hawaii:</i>		LBWH. Ga. s. Tillamook.....	<b>KWDP. St. s. Maryland.....</b>	1,369	
KBMJ. Sch. John H. May.....	363	KQBF. St. s. James Makee.....	301	<b>New Bedford, Marthas Vineyard</b>	<b>KGNO. St. s. New York.....</b>	770	
KJDP. Sch. Millie R. Bohannon.....	686	KBDR. Sch. Sailor Boy.....	328	<b>&amp; Nantucket Steamboat Co.,</b>	<b>KCVS. St. s. Norfolk.....</b>	211	
LCKJ. William C. May.....	710	<b>Miller, S. B. &amp; Co.,</b>		<i>7 Commercial st.,</i>	<b>LBQG. St. s. Parksley.....</b>	296	
<b>Megee, Charles T.,</b>		<i>7 Fulton Fish Market,</i>		<i>New Bedford, Mass.:</i>	<b>KQFM. St. s. Pennsylvania.....</b>	1,352	
<i>136 South Second st.,</i>		<i>New York, N. Y.:</i>		KJCG. St. p. Gay Head.....	<b>KVJ. St. s. Pocomoke.....</b>	293	
<i>Philadelphia, Pa.:</i>		KSWL. Sch. Lady Elgin.....	75	KDJN. St. p. Nantucket.....	<b>KDMQ. St. s. Portsmouth.....</b>	214	
KGJM. Sch. Charles K. Schull.....	884	KTNM. Sch. Mary P. Mosquita.....	85	KRWJ. St. p. Uncatena.....	<b>KPMV. St. s. Salisbury.....</b>	284	
JWCP. Sch. David Baird.....	665	<b>Minott, Chas. V., jr.,</b>		<b>New England Coal &amp; Coke Co.,</b>	<b>New York E. R. &amp; Terminal Co.,</b>		
<b>Merchant, Orlando,</b>		<i>Phippesburg, Me.:</i>		<i>501 Shawmut Bank Bldg.,</i>	<i>Baltimore, Md.:</i>		
<i>Gloucester, Mass.:</i>		KQVG. Sch. Ada F. Brown.....	1,456	<i>Boston, Mass.:</i>	<b>JWDL. St. p. Mohawk.....</b>	1,414	
KWDS. Sch. Clontonia.....	147	KMNW. Sch. Frances M.....	1,220	KSRH. Sch. Annie.....	<b>KQJP. St. p. Iroquois.....</b>	1,652	
KLBM. Sch. Harvard.....	112	<b>Moran Towing &amp; Transportation</b>		KSHB. St. s. Boswell.....	<b>New York, Susquehanna &amp;</b>		
LBMN. Sch. Stiletto.....	136	<b>Co.,</b>		KSTC. Sch. Emille.....	<b>Western Coal Co.,</b>		
<b>Mercantile Trust &amp; Deposit Co.,</b>		<i>17 Battery place,</i>		KWHT. St. s. Everett.....	<i>Jersey City, N. J.:</i>		
<i>Calvert and German sts.,</i>		<i>New York, N. Y.:</i>		KWFL. St. s. Gwalia.....	<b>KHLS. Sch. Edgewater.....</b>	864	
<i>Baltimore, Md.:</i>		KVPW. St. s. Edmund Moran.....	102	KCDG. Sch. Harvard.....	<b>KMRP. Sch. Hackensack.....</b>	875	
LBTG. St. s. City of Baltimore.....	2,379	KRWF. St. s. Eugene F. Moran.....	164	KSLP. Sch. Hattie.....	<b>KMSJ. Sch. Hawthorne.....</b>	680	
LBTM. St. s. City of Norfolk.....	2,379	KSBM. St. s. Julia C. Moran.....	164	KWLV. St. s. Malden.....	<b>KSVW. Sch. Marion.....</b>	693	
<b>Merchants &amp; Miners' Transporta-</b>		LQCB. St. s. M. Moran.....	256	KWLV. St. s. Melrose.....	<b>KHLG. Sch. Oakland.....</b>	926	
<b>tion Co.,</b>		<b>Mugan, William G.,</b>		KHMY. St. s. Murrell.....	<b>KMSC. Sch. Passaic.....</b>	875	
<i>Light and German sts.,</i>		<i>Merchants' Exchange Bldg.,</i>		LCGB. St. s. Newton.....	<b>KHCN. Sch. Riverside.....</b>	863	
<i>Baltimore, Md.:</i>		<i>431 California st.,</i>		<b>New England Fish Co.,</b>	<b>KMPF. Sch. Stroudsburg.....</b>	693	
JVMG. St. s. Alleghany.....	1,704	<i>San Francisco, Cal.:</i>		<i>Portland, Me.:</i>	<b>New York &amp; Baltimore Trans-</b>		
HBMG. St. s. Arica.....	832	KHRB. Sch. Asalea.....	344	KRWC. St. s. Kingfisher.....	<b>portation Line,</b>		
JVNR. St. s. Berkshire.....	2,014	KMLT. Sch. Maweema.....	453	KVGW. St. s. Manhattan.....	<i>Baltimore, Md.:</i>		
		KNDS. Sch. Wawona.....	468	KNGD. St. s. New England.....	<b>KPTN. St. s. Chesapeake.....</b>	1,101	
					<b>KMVT. St. s. City of Philadel-</b>	542	
					<b>phia.....</b>	1,103	
					<b>KPTL. St. s. Porto Rico.....</b>	1,257	

**NAMES, ALPHABETICALLY ARRANGED, AND POST-OFFICE ADDRESSES OF MANAGING OWNERS OF TWO OR MORE MERCHANT VESSELS HAVING SIGNAL LETTERS, WITH RIGS, NAMES, AND GROSS TONNAGES OF VESSELS—Continued.**

<b>New York &amp; Cuba Mail S. S. Co.,</b>	
<i>Pier 14, East River,</i>	
<i>New York, N. Y.:</i>	
KVRH. St. s. Comport.....	180
KQRN. St. s. Esperanza.....	4,702
KVST. St. s. Havana.....	6,391
KNPV. St. s. Matanzas.....	3,094
KVMD. St. s. Mesina.....	148
KVJR. St. s. Mexico.....	6,207
KQVM. St. s. Monterey.....	4,702
KQFG. St. s. Morro Castle.....	6,004
KWDB. St. s. Saratoga.....	6,391
KHLT. St. s. Segurancas.....	4,033
KCVD. St. s. Seneca.....	2,729
KHSN. St. s. Vigilancia.....	4,116
<b>New York &amp; Hastings Steam Boat Co.,</b>	
<i>41 Park Row,</i>	
<i>New York, N. Y.:</i>	
KSGW. St. s. Amackassin.....	266
KVSM. St. s. Knickerbocker.....	310
<b>New York &amp; Porto Rico Steam-ship Co.,</b>	
<i>11 Broadway,</i>	
<i>New York, N. Y.:</i>	
KTSJ. St. s. Berwind.....	2,569
KMTB. St. s. Carolina.....	5,017
KQGB. St. s. Coamo.....	4,384
LBSV. St. s. Corozal.....	3,063
LGBM. St. s. Isabela.....	3,063
KVFL. St. s. Massapequa.....	3,193
LBTC. St. s. Montoso.....	3,063
KRJJ. St. s. Pothinder.....	2,792
KPJD. St. s. Ponce.....	3,503
KLHW. St. s. Ramos.....	843
KPNW. St. s. San Juan.....	3,503
KNRW. St. s. Santurce.....	1,836
KTWV. St. s. Vasco.....	2,396
LCTB. St. s. Lorenzo.....	3,063
<b>New York Central &amp; Hudson River Railroad Co.,</b>	
<i>9 Beaver St.,</i>	
<i>New York, N. Y.:</i>	
KVQN. St. s. New York Central No. 8.....	410
LBPR. St. s. New York Central No. 27.....	231
<b>Nicholson, Thomas M.,</b>	
<i>Bucksport, Me.,</i>	
KQRC. Sch. Elizabeth N.....	138
KJFW. Sch. Gladiator.....	112
KLFM. Sch. Hiram Lowell.....	127
KPFT. Sch. T. M. Nicholson.....	128
JQWR. Sch. William Matheson.....	111
<b>Norfolk &amp; Washington Steam-boat Co.,</b>	
<i>Seventh Street Wharf,</i>	
<i>Washington, D. C.:</i>	
KSQP. St. s. Newport News.....	1,535
LBTF. St. s. Northland.....	2,055
KWSM. St. s. Southland.....	2,061
<b>North Alaska Salmon Co.,</b>	
<i>110 Market st.,</i>	
<i>San Francisco, Cal.:</i>	
KCSW. Bk. George Curtis.....	1,837
KPLH. Sch. Henry Wilson.....	499
KLHM. Bk. Olympic.....	1,469
JQCH. Shp. Oriental.....	1,688
JTFB. Shp. Standard.....	1,534
<b>North America S. S. Co.,</b>	
<i>Duluth, Minn.,</i>	
KJFB. St. s. America.....	2,171
KJFC. St. s. Brazil.....	2,186
<b>North Pacific S. S. Co.,</b>	
<i>Wm. H. Thornley, agent,</i>	
<i>San Francisco, Cal.:</i>	
KQDS. St. s. Eureka.....	484
KSVR. St. s. F. A. Kilburn.....	997
JPHT. St. s. Geo. W. Elder.....	1,709
JVTN. St. s. Roanoke.....	2,354
KQGC. St. s. Santa Clara.....	1,588

<b>Northwestern Fisheries Co.,</b>	
<i>Lowman Bldg.,</i>	
<i>Seattle, Wash.,</i>	
JVGB. Shp. A. J. Fuller.....	1,848
KBVT. Shp. Benj. F. Packard.....	2,156
JWPQ. Shp. Charles E. Moody.....	2,003
JTNM. Bk. Guy C. Goss.....	1,572
JKPM. Bk. Harvester.....	754
JRIF. Sch. J. D. Peters.....	1,085
JQDN. Shp. St. Paul.....	1,893
<b>Norwich &amp; New York Propeller Co.,</b>	
<i>New London, Conn.:</i>	
KLJC. St. s. Chelsea.....	564
KGFN. St. s. Thames.....	447
<b>Ocean Barge &amp; Tug Co.,</b>	
<i>288 Market st.,</i>	
<i>San Francisco, Cal.:</i>	
JSWF. Bk. Amy Turner.....	991
JSWR. Bk. Gerard C. Tobey.....	1,459
<b>Ocean Freight Line (Inc.),</b>	
<i>Wilmington, Del.:</i>	
LCJF. St. s. Bayamon.....	2,551
LCFS. St. s. Borinquen.....	2,551
LCFT. St. s. Grayson.....	2,551
LCJB. St. s. Yaguez.....	2,551
<b>Ocean S. S. Co.,</b>	
<i>Pier 35, North River,</i>	
<i>New York, N. Y.:</i>	
KTFN. St. s. City of Atlanta.....	5,433
JVBF. St. s. City of Augusta.....	2,866
KBLB. St. s. City of Columbus.....	5,433
KSLD. St. s. City of Macon.....	5,311
KBPQ. St. s. City of Memphis.....	5,252
LBKQ. St. s. City of Montgom-ery.....	5,425
LBKR. St. s. City of St. Louis.....	5,425
KWGG. St. s. City of Savannah.....	6,654
KVNL. St. s. General G. M. Barret.....	169
JWVM. St. s. Nacoochee.....	2,680
KSTD. St. s. William M. Wad-ley.....	154
<b>Oceanic S. S. Co.,</b>	
<i>68 Clay st.,</i>	
<i>San Francisco, Cal.:</i>	
KQHP. St. s. Sierra.....	5,989
KQLV. St. s. Sonoma.....	6,279
KQML. St. s. Ventura.....	6,282
<b>Old Dominion S. S. Co.,</b>	
<i>Pier 25, North River,</i>	
<i>New York, N. Y.:</i>	
KNWT. St. s. Hamilton.....	3,723
KLVI. St. s. Jamestown.....	2,908
KPCM. St. s. Jefferson.....	3,723
LBSP. St. s. Madison.....	3,734
KPFQ. St. p. Mobjack.....	610
KBGN. St. s. Monroe.....	4,704
KNBV. St. s. Princess Anne.....	3,629
<b>Olson &amp; Mahony,</b>	
<i>Fife Bldg.,</i>	
<i>1 Drumm st.,</i>	
<i>San Francisco, Cal.:</i>	
KRVL. Sch. Andy Mahony.....	566
JVPK. Sch. Annie Larsen.....	376
KPQR. Sch. Sehomo.....	680
KVQB. St. s. Washington.....	539
KRHN. Sch. Wm. F. Garms.....	1,094
JVDM. Bkn. Wrestler.....	470
LCSJ. St. s. Oliver J. Olson.....	1,881
<b>Olson &amp; Mahony Co.,</b>	
<i>Fife Bldg.,</i>	
<i>1 Drumm st.,</i>	
<i>San Francisco, Cal.:</i>	
KWGS. St. s. Olson & Mahony.....	1,497

<b>Olson &amp; Mahony S. S. Co.,</b>	
<i>Fife Bldg.,</i>	
<i>1 Drumm st.,</i>	
<i>San Francisco, Cal.:</i>	
KVQW. St. s. Jim Butler.....	642
KWRT. St. s. Carlos.....	865
KVFB. St. s. Thomas L. Wand.....	657
KSWH. St. s. Westerner.....	601
<b>P. Dougherty Co.,</b>	
<i>Gay and Lombard sts.,</i>	
<i>Baltimore, Md.:</i>	
LCDW. Sch. Alabama.....	881
KWPS. St. s. Albatross.....	286
KSGD. St. s. Defiance.....	154
KTGC. Sch. Dendron.....	592
LCQP. Sch. Maine.....	1,110
LBSQ. Sch. Monocacy.....	973
KWRQ. Sch. Nanticoke.....	771
KTBD. Sch. Norfolk.....	589
KWRF. Sch. Potomac.....	823
KWQF. St. s. Resolute.....	294
KWLR. Sch. Severn.....	780
KTRM. Sch. Somerset.....	629
KTNH. Sch. Worcester.....	625
<b>Pacific-Alaska Nav. Co.,</b>	
<i>Portland, Oreg.:</i>	
KNSW. St. s. Admiral Farragut.....	2,141
KNMV. St. s. Yukon.....	1,238
<b>Pacific Coast Co.,</b>	
<i>10 Wall st.,</i>	
<i>New York, N. Y.:</i>	
JVRN. St. s. City of Puebla.....	2,623
KHLJ. St. s. City of Seattle.....	1,411
KCPJ. St. s. City of Topeka.....	1,057
KMNJ. St. s. Curaçao.....	1,503
KVPJ. St. s. Delhi.....	986
KQJJ. St. s. Eureka.....	2,122
KWFN. St. s. Governor.....	5,250
KQRT. St. s. Meteor.....	2,301
JVDT. St. s. Montana.....	2,502
KVTF. St. s. President.....	5,218
KNJF. St. s. Senator.....	2,409
KRIV. St. s. Spokane.....	2,036
KPTD. St. s. Tampico.....	2,123
JVKF. St. s. Umatilla.....	3,069
<b>Pacific Coast S. S. Co.,</b>	
<i>Santa Marina Bldg.,</i>	
<i>118 Market st.,</i>	
<i>San Francisco, Cal.:</i>	
LDCH. St. s. Congress.....	7,965
KCMT. St. s. Coos Bay.....	544
JVWG. St. s. Queen.....	2,727
JTQP. St. s. State of California.....	2,266
<b>Pacific Coast &amp; Norway Pack- ing Co.,</b>	
<i>418 Colman Block,</i>	
<i>Seattle, Wash.:</i>	
HLTC. Bk. Kate Davenport.....	1,248
KTGF. St. s. Toledo.....	211
<b>P. L. Transportation Co.,</b>	
<i>516 Pine st.,</i>	
<i>San Francisco, Cal.:</i>	
KRPD. St. s. Frenchie.....	406
KWFG. St. s. William H. Mur-phy.....	923
<b>Pacific Mail S. S. Co.,</b>	
<i>870 Market st.,</i>	
<i>San Francisco, Cal.:</i>	
JMBP. St. s. Acapulco.....	2,572
KTML. St. s. Arabe.....	155
KPWD. St. s. Aztec.....	3,508
KPWF. St. s. Barracouta.....	2,152
KNLT. St. s. China.....	5,090
JNTP. St. s. City of Panama.....	1,490
JSWK. St. s. City of Paris.....	3,532
JRMP. St. s. City of Sydney.....	3,016
KJNP. St. s. Costa Rica.....	1,783
KNFB. St. s. Izbala.....	203
KRNC. St. s. Korea.....	11,276

<b>Pacific Mail S. S. Co.—Continued.</b>	
KSWC. St. s. Manchuria.....	13,638
KSTP. St. s. Mongolia.....	13,638
JTVP. St. s. Newport.....	2,735
JMQL. St. s. Pennsylvania.....	3,343
KLJD. St. s. Peru.....	3,528
JWDV. St. s. San Jose.....	2,060
JWHL. St. s. San Juan.....	2,076
KRWG. St. s. Siberia.....	11,294
<b>Pacific Shipping Co.,</b>	
<i>112 Market st.,</i>	
<i>San Francisco, Cal.:</i>	
KPWB. Sch. Americana.....	900
KNVS. Sch. Manila.....	731
KRPG. Sch. Polaris.....	730
<b>Pacific States Trading Co.,</b>	
<i>San Francisco, Cal.:</i>	
JVQH. Sch. Bertha Dolbeer.....	262
KLJQ. Sch. Ottillie Fjord.....	261
<b>Pacific Steam Whaling Co.,</b>	
<i>510 California st.,</i>	
<i>San Francisco, Cal.:</i>	
JWGB. St. s. Beluga.....	598
KBHN. St. s. Narwhal.....	523
KBPJ. St. s. Thrasher.....	671
<b>Palmer fleet,</b>	
<i>25 Central st.,</i>	
<i>Boston, Mass.:</i>	
KRFS. Sch. Baker Palmer.....	2,792
KSLV. Sch. Dorothy Palmer.....	2,573
KSPV. Sch. Elizabeth Palmer.....	3,065
KWCN. Sch. Fannie Palmer.....	2,233
KWSD. Sch. Fuller Palmer.....	3,069
KTMN. Sch. Harwood Palmer.....	2,585
KTLM. Sch. Jane Palmer.....	3,126
KQGM. Sch. Maude Palmer.....	1,745
KRLN. Sch. Prescott Palmer.....	2,811
KQPV. Sch. Rebecca Palmer.....	2,556
KTBH. Sch. Singleton Palmer.....	2,839
<b>Panama R. R. Co.,</b>	
<i>24 State st.,</i>	
<i>New York, N. Y.:</i>	
KBDJ. St. s. Advance.....	2,604
KDNC. St. s. Alliance.....	3,205
KRNT. St. s. Ancon.....	9,405
KDBG. St. s. Bolivar.....	2,204
KRBV. St. s. Cristobal.....	9,605
<b>Parker, James W.,</b>	
<i>Portland, Me.:</i>	
JDGF. Sch. Henrietta Simmons.....	228
HPKV. Sch. Oakes Ames.....	254
KQNT. Sch. Seguin.....	468
<b>Parkhurst, Hugh,</b>	
<i>Glosscester, Mass.:</i>	
KDGF. Sch. Arthur D. Story.....	188
KDTB. Sch. Senator Sausbury.....	167
KMFN. Sch. Speculator.....	119
<b>Paul, C. C. &amp; Co.,</b>	
<i>Frederick and Pratt sts.,</i>	
<i>Baltimore, Md.:</i>	
KMLN. Sch. Bayard Hopkins.....	289
KLSF. Sch. James H. Har-grave.....	194
KJCP. Sch. The Josephine.....	639
<b>Pedersen, L. A.,</b>	
<i>47 Henry st.,</i>	
<i>San Francisco, Cal.:</i>	
JTGD. Shp. McLaurin.....	1,574
JTKN. Bk. Paramita.....	1,362
<b>Pendleton, F. C.,</b>	
<i>Isleboro, Me.:</i>	
JWRM. Sch. Charlotte T. Sibley.....	376
JWIK. Sch. F. C. Pendleton.....	468
JQVJ. Sch. Henry R. Tilton.....	667
KGDP. Sch. Pendleton Satisfac-tion.....	534
KBLQ. Sch. Scotia.....	468

**NAMES, ALPHABETICALLY ARRANGED, AND POST-OFFICE ADDRESSES OF MANAGING OWNERS OF TWO OR MORE MERCHANT VESSELS HAVING SIGNAL LETTERS, WITH RIGS, NAMES, AND GROSS TONNAGES OF VESSELS—Continued.**

**Pendleton, Fields S.,**  
150 Pearl st.,  
New York, N. Y.:

KJGV. Sch. Aetna..... 350  
KQJL. Sch. Edward T. Stotesbury..... 1,446  
KSCJ. Sch. Alice L. Pendleton..... 696  
KFBK. Sch. Blanche H. King... 1,150  
KSCN. Sch. Brina P. Pendleton..... 933  
KGWD. Sch. Frederick Roessner..... 406  
JNFG. Sch. Ella M. Storer..... 449  
KCLS. Sch. Elizabeth Gilbert... 576  
KBGM. Sch. Emma F. Angell... 862  
JVQT. Sch. Gen'l Adelbert Ames..... 476  
KBPL. Sch. Harold C. Beecher... 363  
KQJL. Sch. Blanche C. Pendleton..... 1,446  
KBCM. Sch. John R. Penrose... 455  
JWHB. Sch. M. V. B. Chase..... 457  
KGVC. Sch. Mark Pendleton... 534  
JVKN. Sch. Mary E. Morse..... 644  
KLWH. Sch. Mary E. H. G. Dow..... 1,264  
KGPJ. Bk. Matanzas..... 1,028  
KFDH. Sch. Mount Hope..... 1,105  
KVQC. Sch. Pendleton Sisters... 909  
KDLR. Sch. R. P. Pendleton... 1,124  
JVNT. Sch. Woodward Abrahams..... 744

**Peninsular & Occidental S. S. Co.,**  
Exchange Bldg.,  
New Haven, Conn.:

KDQG. St. s. Mascotte..... 884  
KNGB. St. s. Miami..... 1,741  
KDQR. St. s. Olivette..... 1,678

**Penn Gas Coal Co.,**  
222 South Third st.,  
Philadelphia, Pa.:

KTHB. Sch. Charles F. Prichard..... 861  
KPQM. \*Sch. Elk Garden..... 847  
KTLB. Sch. George R. Stetson... 675  
KPTF. \*Sch. Hampshire..... 830  
KTGD. Sch. Horace A. Allyn... 859  
LCWT. Sch. Irwin..... 1,304

**Pennsylvania Coal Co.,**  
50 Church st.,  
New York, N. Y.:

KHFV. St. s. Daniel Willard... 361  
KVLV. Sch. Pittston..... 466  
KPTC. Sch. Scranton..... 489

**Pennsylvania R. R. Co.,**  
109 West st.,  
New York, N. Y.:

KVIJ. St. s. P. R. R. No. 5.... 186  
KVMC. St. s. P. R. R. No. 10... 186  
KVMF. St. s. P. R. R. No. 14... 186

**Pennsylvania R. R. Co.,**  
Perth Amboy, N. J.:

KTDM. St. s. P. R. R. No. 32... 201  
LBSM. St. s. P. R. R. No. 35... 375

**Pennsylvania R. R. Co.,**  
Philadelphia, Pa.:

KTGM. St. s. P. R. R. No. 4... 121

**Percy, Samuel R.,**  
Bath, Me.:

KRPC. Sch. Cora F. Cressy..... 2,499  
LCMH. Sch. Dustin G. Cressy... 862  
KTGN. Sch. Grace A. Martin... 3,129  
KQSH. Sch. Martha P. Small... 2,178  
LBHG. Sch. Wyoming..... 3,730

**Percy & Small,**  
Bath, Me.:

KSHP. Sch. Florence M. Penley..... 1,154  
KPRJ. Sch. Helen W. Martin... 2,265  
KVDQ. Sch. Robert P. Murphy... 697

**Philadelphia & Gulf S. S. Co.,**  
503 La Fayette Bldg.,  
Philadelphia, Pa.:

KNCS. St. s. Evelyn..... 1,963  
KPFJ. St. s. Mae..... 2,103

**Philadelphia Trust, Safe Deposit & Insurance Co.,**  
413 Chestnut st.,  
Philadelphia, Pa.:

LCFD. St. s. F. J. Lisman..... 2,294  
LCFG. St. s. M. E. Harper..... 2,294  
LCDB. St. s. Penobscot..... 2,294  
LCDF. St. s. Seacoast..... 2,294

**Pigeon Hill Granite Co.,**  
Pigeon Cove, Mass.:

KMGJ. Sch. George R. Bradford..... 142  
KNRF. St. s. Wm. H. Moody... 259

**Pike, Blon M.,**  
Lubec, Me.:

JRPK. Sch. Centennial..... 115  
KHVD. Sch. Fred B. Balano... 293

**Port Blakeley Mill Co.,**  
16 California st.,  
San Francisco, Cal.:

KPTQ. Sch. Bainbridge..... 566  
KRWT. Sch. Blakely..... 751

**Propeller Towboat Co.,**  
Savannah, Ga.:

KIHW. St. s. Jacob Paulsen... 97  
KMCV. St. s. Wm. F. McCauley 149

**Providence, Fall River & Newport Steamboat Co.,**  
159 Dyer st.,  
Providence, R. I.:

HDWK. St. p. City of Newport... 561  
KFGD. St. p. Mount Hope..... 890

**Puget Sound Commercial Co.,**  
Port Gamble, Wash.:

KRMN. Sch. Canano..... 730  
KRBQ. Sch. Gamble..... 726  
KMLV. Sch. Okanogan..... 721  
KHWD. Sch. Spokane..... 639

**Puget Sound Tug Boat Co.,**  
Pioneer Bldg.,  
Seattle, Wash.:

KWLP. St. s. Golliah..... 414  
JSPL. St. s. Richard Holyoke... 181

**Randall, William H.,**  
Care J. S. Emery & Co. (Inc.),  
114 State st.,  
Boston, Mass.:

KBRJ. Sch. Eleanor F. Bartram 1,114  
KSWD. Sch. Frontenac..... 1,704

**Reading Company,**  
Twelfth and Market sts.,  
Philadelphia, Pa.:

KNQJ. Sch. Ashland..... 901  
KTJC. Sch. Barry..... 954  
KMNP. Sch. Bast..... 693  
KNHB. Sch. Bear Ridge..... 910  
KHBQ. Sch. Beechwood..... 841  
KWCJ. St. s. Bern..... 224  
KRIW. Sch. Bethayres..... 955  
KGWM. Sch. Brookside..... 841  
KNHQ. Sch. Buck Ridge..... 915  
KVPD. Sch. Cacoosing..... 721  
KRGV. St. s. Carlisle..... 644  
KMWJ. St. s. Catawissa..... 558  
KWNL. Sch. Onega..... 956  
KWL T. Sch. Coalco..... 956  
KPCH. Sch. Coleraine..... 954  
KSVL. St. s. Conestoga..... 617  
KWJR. Sch. Conewago..... 956  
KTPH. Sch. Cumru..... 1,780

**Reading Company—Continued.**

KMGF. Sch. Draper..... 855  
KNJS. Sch. Eagle Hill..... 911  
KNPH. Sch. Enterprise..... 901  
KPMC. Sch. Ephrata..... 954  
KNLG. Sch. Franklin..... 910  
LCQT. St. s. Germantown..... 619  
KPJQ. St. s. Gettysburg..... 557  
KMGJ. Sch. Glendower..... 855  
KMNH. Sch. Hammond..... 693  
KHQN. Sch. Henry Clay..... 841  
KRPH. Sch. Herndon..... 1,763  
KNGF. Sch. Indian Ridge..... 910  
KGTW. St. s. International..... 400  
KQWL. Sch. Kimberton..... 955  
KPGS. Sch. Knickerbocker..... 954  
KHCW. Sch. Kohinor..... 841  
KRHW. Sch. Langhorne..... 955  
KNGC. \*Sch. Leesport..... 903  
KTMG. St. s. Lenape..... 637  
KMGN. Sch. Lincoln..... 855  
KRFD. Sch. Logan..... 955  
KPGC. St. s. Lykens..... 628  
KWGC. Sch. Macungie..... 956  
KMGH. Sch. Mahanoy..... 855  
KVCQ. Sch. Manatawny..... 721  
KRCC. Sch. Manheim..... 955  
KNFV. Sch. Maple Hill..... 911  
KPDN. Sch. Marlon..... 954  
KMFV. Sch. Merriam..... 855  
KTGP. Sch. Mingo..... 954  
KTNG. Sch. Molino..... 954  
KPBL. Sch. Monitor..... 955  
KVCD. St. s. Monocacy..... 617  
KVN F. Sch. Neshaminy..... 721  
KNFC. Sch. Oak Hill..... 910  
KTBF. Sch. Oley..... 1,780  
LDBT. Sch. Onte Launee..... 739  
KPJH. Sch. Paxinos..... 954  
KPMT. Sch. Paxtang..... 954  
KQVD. St. s. Penlynn..... 137  
LCVH. Sch. Pennypack..... 739  
KNQV. Sch. Phoenix..... 901  
LCRG. Sch. Pickering..... 739  
KVFP. Sch. Pocopson..... 721  
KMGK. Sch. Preston..... 855  
KMLS. Sch. Richardson..... 693  
KQVP. Sch. Robesonia..... 955  
KQTM. Sch. Rutherford..... 955  
KRRQ. Sch. Saucon..... 955  
KHTG. Sch. St. Nicholas..... 841  
KGVQ. Sch. Schuylkill..... 841  
KNMF. Sch. Silver Brook..... 904  
LCWR. Sch. Skippack..... 739  
KTGH. Sch. Spring..... 1,780  
KMFV. Sch. Suffolk..... 855  
KNVF. St. s. Swatara..... 625  
LCQC. Sch. Tabor..... 963  
KVDR. Sch. Tamaend..... 721  
KMPJ. St. s. Tamaqua..... 564  
LCPQ. Sch. Temple..... 963  
KMND. Sch. Thomaston..... 693  
LCTK. Sch. Tohickon..... 739  
KVDH. Sch. Tunpeshocken..... 721  
KNHS. Sch. Tunnel Ridge..... 911  
KPDG. St. s. Valley Forge..... 558  
KWL M. Sch. Wiconisco..... 956  
KSVB. St. s. Wyoming..... 222  
LCMK. \*Sch. Yardley..... 963

**Red Salmon Canning Co.,**  
73 Main st.,  
San Francisco, Cal.:

KQBR. St. s. Lehua..... 176  
KHVP. Bk. St. Katherine..... 1,201

**Reld, W. C.,**  
Eagle and Protost sts.,  
Brooklyn, N. Y.:

JVWF. Sch. Abble C. Stubbs... 345  
KBSL. Sch. Charles C. Lister... 280  
KSQB. Sch. Georgia D. Jenkins 471  
KRWQ. Sch. Madeleine..... 463  
KCRV. Sch. Nettie Shipman... 338  
KHGR. Sch. Sedgewick..... 605  
KJDQ. Sch. William H. Sumner 572

**River & Harbor Transportation Co.,**  
Care of Long Island R. R.,  
Long Island City, N. Y.:

KPDH. St. s. Byosset..... 176  
KQHV. St. s. Wrestler..... 198  
KFHV. St. s. Gladiator..... 163

**Roberts, John P.,**  
New York, N. Y.:

KJFT. St. s. Observation..... 122  
KHN V. St. s. Tourist..... 260

**Rockland-Rockport Lime Co.,**  
Rockland, Me.:

HFNV. Sch. Ella F. Crowell... 164  
KQJB. St. s. Fred E. Richards... 357  
HJV G. Sch. Helen..... 149  
KMWH. Sch. John J. Perry..... 152  
KHSQ. Sch. Morris and Cliff... 132  
KQHN. Sch. Number One..... 1,120  
KQJD. Sch. Number Two..... 1,120  
KQDC. Sch. Number Three..... 1,120  
KQID. Sch. Number Four..... 1,120  
KQLS. Sch. Number Five..... 1,120  
KQPN. Sch. Number Six..... 1,120  
KQWR. Sch. No. Seven..... 957  
JTLH. Sch. Warren B. Potter... 368

**Rockport Granite Co.,**  
Rockport, Mass.:

KHFM. Slp. Albert Baldwin... 123  
KBGL. Sch. Herbert..... 114

**Rogers & Webb,**  
Boston, Mass.:

LCNP. Sch. Edwin C. Farrar... 556  
KJGH. Sch. Ella L. Davenport... 543  
KDHW. Sch. Samuel Dillaway... 739

**Rowe, Henry C.,**  
New Haven, Conn.:

KDMB. St. s. H. C. Rowe & Co. 500  
KBQC. St. s. Henry C. Rowe... 220

**Rufus Deering Co.,**  
Portland, Me.:

KWQC. Sch. Antonett..... 299  
KVQG. Sch. Herbert May..... 384

**Sagadahoc Towing Co.,**  
Topsham, Me.:

KWBL. St. s. Pejepscot..... 142  
KWCH. Sch. S. T. Co. No. 2... 526

**Salas, Raffal S.,**  
Savannah, Ga.:

KTHW. St. s. Columbia..... 212  
JVWR. St. s. Protector..... 98

**San Francisco & Portland S. S. Co.,**  
Pier 40,  
San Francisco, Cal.:

LBHM. St. s. Bear..... 4,507  
LBHN. St. s. Beaver..... 4,507  
KGRV. St. s. Kansas City..... 3,679  
KGTR. St. s. Rose City..... 3,468

**San Juan Fishing & Packing Co.,**  
Pine st.,  
Seattle, Wash.:

KTIJ. St. s. San Juan..... 284  
LCPF. St. s. Starr..... 371

**Sanders & Kirchmann,**  
Merchants' Exchange Bldg.,  
431 California st.,  
San Francisco, Cal.:

KJCK. Bkn. Charles F. Crocker... 855  
KPRC. Sch. Expansion..... 545  
KQMG. Sch. Forester..... 663  
KRVQ. Sch. J. H. Lunsman... 1,090  
KPTV. Sch. Luzon..... 545  
KQTR. Sch. Mindoro..... 679  
KRFM. Sch. Samar..... 710

Names, ALPHABETICALLY ARRANGED, AND POST-OFFICE ADDRESSES OF MANAGING OWNERS OF TWO OR MORE MERCHANT VESSELS HAVING SIGNAL LETTERS, WITH RIGS, NAMES, AND GROSS TONNAGES OF VESSELS—Continued.

<b>Sargent, Horace M.,</b> <i>Portland, Me.:</i> JTHP. Sch. Charles H. Trickey. 281 KHNW. Sch. Damietta and Joanna. 330	<b>Slade Shipping Co.,</b> <i>118 Market st., San Francisco, Cal.:</i> KNPG. Sch. A. J. West. 543 KRWH. Sch. Edward R. West 835 KQND. Sch. F. M. Slade. 737 KNMJ. St. s. Newburg. 450 KPQJ. St. s. Fair Oaks. 798 KQHG. Sch. R. C. Slade. 673 KRFC. Sch. Watson A. West. 818	<b>Southern Pacific Co.—Continued.</b> KGLW. St. s. El Mar. 3,531 KDMN. St. s. El Monte. 3,531 LBQK. St. s. El Mundo. 6,008 KPJC. St. s. El Norte. 4,604 LBRM. St. s. El Occidente. 6,008 LBRC. St. s. El Oriente. 6,008 KCRG. St. s. El Paso. 3,531 KPJW. St. s. El Rio. 4,604 KRHL. St. s. El Siglo. 4,616 LBPK. St. s. El Sol. 6,008 KPGH. St. s. El Sud. 4,672 KQTV. St. s. El Valle. 4,605 JWNR. St. s. Excoelsior. 3,542 KVRL. St. s. Momus. 6,878 KPTR. St. s. Proteus. 4,836	<b>Staples Transportation Co.,</b> <i>Fall River, Mass.:</i> KTJV. Sch. Berkley. 630 KMHR. Sch. Braddock. 673 KPGW. Sch. Brockton. 567 KNVL. Sch. Canton. 531 KQSN. Sch. Cardenas. 1,575 LCHJ. Sch. Chatham. 1,812 KRNW. Sch. Cienfuegos. 1,915 KWVS. St. s. Concord. 333 KQSM. St. s. Cuba. 594 KMRN. Slp. Dighton. 282 KNRD. Sch. Dunlo. 540 KNMV. Sch. Easton. 511 KNPJ. St. s. Eureka. 333 LCGF. Sch. Fall River. 1,739 KNPM. Sch. Foster. 601 KNQD. Sch. Gibson. 639 KQNC. Sch. Havana. 1,617 LCHW. *Sch. Mount Hope. 1,601 LCQF. St. s. Narragansett. 164 KPLM. St. s. Nansaket. 229 KNWL. Sch. Randolph. 567 KPQW. Sch. Remus. 331 KQTG. Sch. Rockland. 461 KQWH. Sch. Sagua. 1,383 KPHR. Sch. Solus. 639 KMRL. Slp. Somerset. 283 KPGD. Sch. Tipton. 639 KWVT. St. s. Waltham. 333 KNHF. Slp. Warren. 233 KVRG. St. s. Watuppa. 199 KNMG. Sch. Winthrop. 641	
<b>Scully, John,</b> <i>South Amboy, N. J.:</i> KPSR. St. s. Coastwise. 286 JHLG. Sch. Enos Soule. 1,388 KNRQ. Sch. Florida. 1,071	<b>Small, Clarence A.,</b> <i>Machiasport, Me.:</i> HLVS. Sch. Kolon. 150 KJSC. Sch. Leora M. Thurlow. 213	<b>Southern S. Co.,</b> <i>368-370 Bourse Bldg., Philadelphia, Pa.:</i> JRPT. St. s. Algiers. 2,294 KDPI. St. s. Shawmut. 1,624 LBGV. St. s. William Palmer. 2,293	<b>State Street Trust Co.,</b> <i>Boston, Mass.:</i> LBVG. St. s. Somerset. 1,668 LBTH. St. s. Suwannee. 1,668	
<b>Scully, Thomas J.,</b> <i>South Amboy, N. J.:</i> JVMD. Sch. Charmer. 1,885 JVJK. Sch. E. B. Sutton. 1,800 KMPD. Sch. Felix. 1,174 JVFM. Sch. Francis B. Hamp-anre. 1,065 JWBQ. Sch. Henry Failing. 1,976 JWNH. Sch. I. F. Chapman. 2,146 KPMJ. St. s. John Scully. 413 JVNM. Sch. Joseph B. Thomas. 1,938 JSPW. Sch. Sea King. 1,491 KHST. Sch. Shenandoah. 3,406 KTDV. Sch. Schuyler. 1,542 KGQV. Sch. Schuylerkill. 841	<b>Small, Frank A.,</b> <i>Bath, Me.:</i> KQLM. Sch. Eleanor A. Percy. 3,401 KWLQ. Sch. Governor Brooks. 2,628 KPBR. Sch. M. D. Cressy. 2,114 KJPW. Sch. Mary E. Oly. 224 KMJH. Sch. William H. Clifford. 1,693	<b>Southern Transportation Co.,</b> <i>Philadelphia, Pa.:</i> KTJL. St. s. Southern. 95 KTLF. St. s. Virginian. 179	<b>Stetson, Cutler Co.,</b> <i>70 Kibby st., Boston, Mass.:</i> JDLT. Sch. Helen G. King. 16 JPKD. Sch. Nellie Eaton. 113 HPGD. Sch. Orozimbo. 16 JPHV. Sch. Peter C. Schultz. 47 JNCF. Sch. Sallie E. Ludlam. 25 KGHL. Sch. T. W. Cooper. 138	
<b>Seaboard Transportation Co.,</b> <i>30 Church st., New York, N. Y.:</i> KPQC. St. s. Covington. 401 KDCM. Sch. George R. Skol-field. 1,728 JNWS. Sch. Idaho. 1,376 KPVT. Sch. Indiana. 1,626 KPQB. Sch. Iowa. 1,608 KBSC. Sch. Kennebec. 2,048 JPKF. Sch. Lancaster. 1,283 JPMG. *Sch. Occidental. 1,532 KPNP. Sch. Ohio. 1,629 JQMF. Sch. Pottsville. 1,283 KQPH. St. s. Richmond. 401 KWMN. St. s. William Chisholm. 1,581	<b>Smith, Edwin,</b> <i>116 Broad st., New York, N. Y.:</i> JWQS. Sch. Charles Noble St-mons. 753 KHSM. Sch. Henry J. Smith. 1,108 KHGS. Sch. Thomas F. Pollard. 707	<b>Standard Oil Co. of New York,</b> <i>80 Broadway, New York, N. Y.:</i> KBRN. St. s. Astral. 616 KMCO. St. s. City of Everett. 2,595 LDBV. St. s. Comet. 2,486 LCFV. St. s. Enoeone. 2,217 LCBV. St. s. Perfection. 2,209 LCNT. St. s. Rayo. 3,663 KWGN. St. s. Security. 397 LCVW. St. s. Socony. 2,683 KQTN. St. s. Standard. 374 KNSF. St. s. S. O. Co. No. 2. 157 KPCL. St. s. S. O. Co. No. 4. 145 KTND. St. s. S. O. Co. No. 11. 129 KSLF. St. s. S. O. Co. No. 14. 164 KBFM. St. s. S. O. Co. No. 15. 164 KWLW. St. s. S. O. Co. No. 17. 175 KWLN. St. s. S. O. Co. No. 18. 175 KWMD. St. s. S. O. Co. No. 19. 175 LCTB. Sch. S. O. Co. No. 83. 2,440 LCWS. Sch. S. O. Co. No. 84. 2,441 LCPK. Sch. S. O. Co. No. 89. 2,452 LCRJ. Sch. S. O. Co. No. 90. 2,451 KSPJ. Sch. S. O. Co. No. 92. 3,248 KTBG. Sch. S. O. Co. No. 94. 4,167 KFCV. Sch. S. O. Co. of N. Y. No. 56. 589 KLTB. Sch. S. O. Co. of N. Y. No. 58. 1,643 LCTF. St. s. Vesta. 3,663	<b>Standard Oil Co. of New Jersey,</b> <i>Baltimore, Md.:</i> KSGH. St. s. S. O. Co. No. 12. 158	<b>Stetson, Charles M.,</b> <i>114 S. Frederick st., Baltimore, Md.:</i> KLMT. Sch. R. T. Rundlett. 271 KQCV. Sch. Richard Cromwell. 118 LBCF. Sch. Richmond. 288
<b>Seaside Construction &amp; Dry Dock Co.,</b> <i>Seattle, Wash.:</i> LCNJ. St. s. Potlatch. 575 LCWK. St. s. Tacoma. 836	<b>Smith, Sylvanus Co. (Inc.),</b> <i>Gloucester, Mass.:</i> KWTC. Sch. Eugenias. 100 KTCV. Sch. Lancaster. 147 LBRH. Sch. Sylvania. 136	<b>Standard Oil Co. of California,</b> <i>Sheldon Bldg., San Francisco, Cal.:</i> KQVT. Slp. Acme. 3,288 KQLW. St. s. Asuncion. 2,190 KNTW. St. s. Atlas. 1,942 KTNW. St. s. Captain A. F. Lucas. 4,188 KSNJ. St. s. Col. E. L. Drake. 4,205 KWMJ. Ga. s. Contra Costa. 832 KMNQ. St. s. George Loomis. 691 LCPV. St. s. El Segundo. 3,663 KHBS. St. s. Maverick. 1,561 LCGT. St. s. Petroleum II. 229 LDCJ. St. s. Richmond. 6,563 KSBP. Sch. S. O. Co. No. 91. 2,019 KBSL. Sch. S. O. Co. No. 93. 2,473 KTDJ. Sch. S. O. Co. No. 95. 4,167	<b>Sudden &amp; Christenson (Inc.),</b> <i>Merchants' Exchange Bldg., San Francisco, Cal.:</i> LBHK. St. s. Carmel. 63 KSDM. Sch. Cecilia Sudden. 63 KQSP. St. s. Chehalis. 77 KRMG. Sch. Espada. 69 KWJL. St. s. Grays Harbor. 69 KQHV. Bkn. John Palmer. 1,167 KSHD. Bkn. John C. Meyer. 62 KTLB. St. s. Norwood. 78 KVFP. St. s. Raymond. 36 KRHV. Sch. Sophie Christenson. 63 KWNP. St. s. Willapa. 72	
<b>Sewall, Samuel S.,</b> <i>Bath, Me.:</i> KLVC. Slp. Dtrigo. 3,004 KPLB. Slp. Edward Sewall. 3,206 KRGL. Slp. William P. Frye. 3,374	<b>Snow, I. L. &amp; Co.,</b> <i>Rockland, Me.:</i> JHMN. Sch. Caroline Gray. 327 JCDF. Sch. Daniel McLeod. 295 KBGQ. Sch. Evie B. Hall. 425 HKNV. Sch. July Fourth. 120 KLPH. Sch. Lavinia M. Snow. 354 JPCN. Sch. Mary Curtis. 435 KMQR. Sch. Methesebec. 376 KQRB. Sch. Metinic. 261 KWFN. Sch. Wawenock. 325 KRVT. Sch. William Blsbee. 309	<b>Standard Oil Co. of California,</b> <i>San Francisco, Cal.:</i> KQVT. Slp. Acme. 3,288 KQLW. St. s. Asuncion. 2,190 KNTW. St. s. Atlas. 1,942 KTNW. St. s. Captain A. F. Lucas. 4,188 KSNJ. St. s. Col. E. L. Drake. 4,205 KWMJ. Ga. s. Contra Costa. 832 KMNQ. St. s. George Loomis. 691 LCPV. St. s. El Segundo. 3,663 KHBS. St. s. Maverick. 1,561 LCGT. St. s. Petroleum II. 229 LDCJ. St. s. Richmond. 6,563 KSBP. Sch. S. O. Co. No. 91. 2,019 KBSL. Sch. S. O. Co. No. 93. 2,473 KTDJ. Sch. S. O. Co. No. 95. 4,167	<b>Sun Coal Co.,</b> <i>1212 Real Estate Trust Bldg., Philadelphia, Pa.:</i> KSRL. Sch. Delaware Sun. 1,706 KQLB. St. s. Paraguay. 2,627 KQWH. St. s. Sun. 4,836 KSBT. St. s. Toledo. 2,277	
<b>Shipowners &amp; Merchants' Tug Boat Co.,</b> <i>Foot of Green st., San Francisco, Cal.:</i> KWLQ. St. s. Hercules. 414 KBBH. St. s. Sea Rover. 199	<b>Snow, E. K.,</b> <i>Rockland, Me.:</i> KTWP. Sch. Helvetia. 499 LBNT. Sch. Hugh de Payens. 416	<b>Southern Pacific Co.,</b> <i>Pier 49, North River, New York, N. Y.:</i> KWBN. St. s. Antilles. 6,878 JTRB. St. s. Breakwater. 1,065 JTNB. St. s. Chalmette. 3,205 KPSB. St. s. Cornus. 4,828 KWRD. St. s. Creole. 6,754 KRCL. St. s. El Alba. 4,614 KVTM. St. s. El Chico. 152 KPMH. St. s. El Cid. 4,608 KRDQ. St. s. El Dia. 4,613 ECTD. St. s. El Dorado. 3,531	<b>Susquehanna Coal Co.,</b> <i>South Amboy, N. J.:</i> KMLC. Sch. Ardmore. 63 KMDJ. Sch. Devon. 724 KMLV. Sch. Haverford. 63	
<b>Simpson, A. M.,</b> <i>118 Market st., San Francisco, Cal.:</i> KQBJ. Sch. Alumna. 696 KJSD. Bkn. Arago. 498 KPSG. Sch. Churchhill. 655 KMTV. Bkn. Echo. 707 KNCD. Sch. Encore. 651 KMCH. Sch. Omega. 534	<b>Snow, E. K.,</b> <i>Menlo Park, Cal.:</i> KGLC. Sch. Golden Shore. 699 KMLW. Bkn. Jane L. Stanford. 970 JWKM. Bkn. Newsboy. 588	<b>Southern Pacific Co.,</b> <i>Pier 49, North River, New York, N. Y.:</i> KWBN. St. s. Antilles. 6,878 JTRB. St. s. Breakwater. 1,065 JTNB. St. s. Chalmette. 3,205 KPSB. St. s. Cornus. 4,828 KWRD. St. s. Creole. 6,754 KRCL. St. s. El Alba. 4,614 KVTM. St. s. El Chico. 152 KPMH. St. s. El Cid. 4,608 KRDQ. St. s. El Dia. 4,613 ECTD. St. s. El Dorado. 3,531		

Names, Alphabetically Arranged, and Post-Office Addresses of Managing Owners of Two or More Merchant Vessels Having Signal Letters, with Rigs, Names, and Gross Tonnages of Vessels—Continued.

<b>Susquehanna Coal Co.—Contd.</b>	<b>Tharlow, Lewis K.,</b> 53 Broad st., Boston, Mass.:	<b>United S. S. Co.,</b> 17 Battery place, New York, N. Y.:	<b>Whitcomb, Haynes &amp; Co.,</b> Ellsworth, Me.:
KNWM. Sch. Malvern..... 844	KTHV. Sch. Augustus H. Babcock..... 1,589	KRJH. St. s. Santa Rita..... 5,318	KHQL. Sch. Harry W. Haynes. 295
KPBV. Sch. Oxford..... 836	KTJM. Sch. Ellen Little..... 999	KRPL. St. s. Santa Rita..... 5,273	KMHD. Sch. Henrietta A. Whitney..... 217
KMLJ. St. s. Paoli..... 330	KCMF. Sch. Bradford C. French..... 968	<b>Wallace &amp; Keeney Co.,</b> 10 Fulton Fish Market, New York, N. Y.:	JMBC. Sch. Nellie Grant..... 139
KMIC. Sch. Radnor..... 678	KTQR. Sch. Governor Powers. 1,962	KSWT. Sch. A. S. Caswell..... 72	<b>White, Everett I.,</b> Machias, Me.:
KWQD. Sch. Shamokin..... 829	KPJG. Sch. Estelle Krieger. 1,172	KTRG. Sch. Benjamin M. Wallace..... 77	JFBV. Sch. Alaska..... 173
KMJL. Sch. Strafford..... 678	KWPN. Sch. Horatio G. Foss. 846	KSMJ. Sch. Griswold I. Keeney. 100	KGRJ. Sch. Clifford I. White... 305
KPCB. St. s. Tacony..... 353	KVLC. Sch. John D. Colwell... 1,042	KVGR. Sch. Norseman..... 90	JBRM. Sch. Hortensia..... 189
KPCD. Sch. Upton..... 843	KRCL. Sch. Jacob M. Haskell. 1,778	<b>Ward, John M.,</b> 186 State st., Boston, Mass.:	JQFQ. Sch. Rhoda Holmes..... 375
KMJR. Sch. Wayne..... 820	JTRC. Sch. John R. Fell..... 354	JQKM. Sch. Henry Withington. 527	JMCD. Sch. Silver Spray..... 194
<b>Swan, John,</b> 32 South st., New York, N. Y.:	KWRH. Sch. Lewiston..... 1,427	KCJW. Sch. Luther T. Garretson..... 572	<b>White, Robert B.,</b> Salisbury, Md.:
JWNP. Bkn. Daisy Read..... 468	KTJG. Sch. Margaret Thomas. 932	<b>Watson, Albert M., jr.,</b> 25 T Wharf, Boston, Mass.:	JPWS. Sch. Ida O. Robinson... 134
JWNT. Bkn. J. B. Rabel..... 450	KBPR. Bk. Onaway..... 932	KWVL. Sch. Alice..... 100	JLGN. Sch. James B. Anderson. 163
KHYM. Sch. Margaret B. Rousso 761	KMNS. Sch. R. W. Hopkins... 935	JRQW. Sch. Annie E. Webb... 101	<b>White, William,</b> 2956 Washington st., Roxbury, Mass.:
<b>Tacoma &amp; Roche Harbor Lime Co.,</b> Roche Harbor, Wash.:	KSRG. Sch. Robert H. McCurdy..... 735	JWLM. Sch. Beulah Land..... 185	JWQV. Sch. Ella Clifton..... 108
KMDR. Ga. s. Archer..... 900	KWSV. Sch. Stanley M. Seaman..... 1,060	JVCD. Sch. Eva D. Rose..... 104	KLBD. Sch. Hazel Dell..... 157
JVGS. Bgn. William G. Irwin.. 348	<b>Tietjen, B. H.,</b> Wharf No. 2, Mission st., San Francisco, Cal.:	JNVS. Sch. John A. Curtis..... 155	<b>White Oak Transportation Co.,</b> Seaport, Me.:
<b>Tacoma, Seattle, Everett Route,</b> Colman Dock, Seattle, Wash.:	KJLS. Sch. Ethel Zane..... 498	KGBR. Sch. John Q. Ferguson. 129	KJPV. St. s. Bay Port..... 1,399
KVRW. St. s. Chippewa..... 996	KDVT. Sch. Lizzie Vance..... 442	KLGS. Sch. Sally Furnell Beechick..... 125	KHFS. St. s. Bay View..... 1,399
KVDJ. St. s. Indianapolis..... 765	KQBD. Sch. Robert Searles... 600	JRQQ. Sch. L. E. Williams..... 100	<b>Wilmington Transportation Co.,</b> 593 Pacific Electric Bldg., Los Angeles, Cal.:
<b>Taft Fish Co.,</b> Tappanahannock, Va.:	KJNW. Sch. Roy Somers..... 314	JRQJ. Sch. Sandy Hook..... 106	KTFD. St. s. Cabrillo..... 611
LCJD. St. s. B. H. B. Hubbard, jr..... 276	<b>Turner, W. A.,</b> Boston, Mass.:	<b>Watson, Albert M., jr.,</b> 25 T Wharf, Boston, Mass.:	KRPV. St. s. Hermosa..... 483
LCJG. St. s. W. T. James..... 276	KHRD. Sch. J. E. du Bignon.. 542	KWVL. Sch. Alice..... 100	<b>Wilson, Henry,</b> 324 Berry st., San Francisco, Cal.:
<b>Texas Company,</b> 17 Battery place, New York, N. Y.:	KGRB. Sch. Waltham..... 523	LBPQ. Sch. Virginia..... 106	KQDM. Sch. A. B. Johnson..... 529
SLPS. Sch. City of San Antonio. 1,223	<b>Tyee Co.,</b> Commercial Block, California and Front sts., San Francisco, Cal.:	<b>Weaver, E. H.,</b> New Haven, Conn.:	KRWJ. Sch. E. B. Jackson..... 682
LBQC. Sch. Dallas..... 1,148	KFCB. Sch. Allen A..... 342	KLNH. Sch. Hugh Kelly..... 792	<b>Wing, William R.,</b> 113 Union st., New Bedford, Mass.:
KLFD. St. s. Florida..... 1,596	KPWH. Bk. Diamond Head... 1,012	KGBV. Sch. Jeremiah Smith... 409	JTHW. Bk. Alice Knowles..... 302
KPWN. Bk. Fohong Suey..... 1,048	JPFL. Sch. Fresno..... 1,244	KDFL. Sch. William E. Downes. 763	JBPD. Bk. Andrew Hicks..... 303
KJSM. Sch. Harry Morse..... 1,365	<b>Union Fish Co.,</b> 40 Clay st., San Francisco, Cal.:	<b>Webb, Charles F.,</b> 126 State st., Boston, Mass.:	JBPN. Bk. Charles W. Morgan... 313
KJFL. St. s. Hornet..... 2,297	KJDM. Sch. Galilee..... 354	JMCF. Sch. Annie R. Lewis.... 216	HNDS. Bk. Morning Star..... 239
KQRH. St. s. Louisiana..... 2,849	KHMC. Sch. Sequoia..... 841	JVHW. Sch. Cox and Green..... 591	<b>Winsmore, Thomas,</b> 123 Walnut st., Philadelphia, Pa.:
KVHR. Sch. Magnolia..... 681	JVHL. Sch. Vega..... 245	LCFJ. Sch. Edward R. Smith... 565	KBWF. Sch. Humareck..... 456
KQRJ. St. s. Northtown..... 2,208	<b>Union S. S. Co.,</b> 17 Battery place, New York, N. Y.:	KWRM. Sch. Frank B. Witherbee..... 504	KJGB. Sch. Thomas Winsmore..... 435
KQRL. St. s. Northwestern..... 2,207	KQGF. St. s. Argyll..... 2,953	KWVR. Sch. Frank E. Swain... 433	<b>Wooten, Orlando V.,</b> Laurel, Del.:
KWQL. St. s. Texas..... 5,106	KSVF. St. s. Lansing..... 4,540	KQHD. Sch. John W. Dana... 556	KLVD. Sch. Agnes S. Quillen... 197
LBHP. Sch. Tulsa..... 607	KRTT. St. s. Roma..... 2,939	KDCP. Sch. J. Manchester Haynes..... 795	LCFB. Sch. Granville R. Bacon..... 345
<b>Texas S. S. Co.,</b> 17 Battery place, New York, N. Y.:	KMFB. Sch. Washtenaw..... 2,896	JSGP. Sch. Ralph M. Hayward. 604	KTMD. Sch. Judge Boyce..... 698
LCWJ. St. s. Illinois..... 5,225	<b>Union Sulphur Co.,</b> 82 Beaver st., New York, N. Y.:	LBRD. Sch. William E. Litchfield..... 542	KRFP. Sch. Orlando V. Wooten..... 677
LCTJ. St. s. Pan-American..... 344	LCRT. St. s. Frieda..... 2,993	<b>Welding &amp; Independent Fisheries Co.,</b> Seattle, Wash.:	KRTG. Sch. Wm. Thos. Moore... 291
<b>Thames Towboat Co.,</b> New London, Conn.:	LBJP. St. s. Herman Frasch... 3,803	LSWV. St. s. Independent..... 263	<b>Wrightson, Walter,</b> Mobile, Ala.:
KCDJ. St. s. Aries..... 114	<b>United New York &amp; Sandy Hook Pilots' Association,</b> 17 State st., New York, N. Y.:	KWTP. St. s. Welding..... 211	KJTQ. Sch. Cottonfield..... 470
KPCD. Sch. Edith..... 516	KJTS. Sch. Ambrose Snow..... 80	KBFM. Sch. William H. Smith. 2,485	KQWD. Sch. Gold Field..... 730
LBJG. Sch. Edward F. Clark... 601	KSCW. St. s. New Jersey..... 478	<b>Whalen, Sylvester,</b> 46 East Newton st., Boston, Mass.:	
KRJJ. St. s. Harold..... 186	KNBM. St. s. New York..... 540	KWRN. Sch. Josie and Phebe... 137	
KTNP. Sch. John Forsyth..... 2,198	<b>United States Whaling Co.,</b> Ketchikan, Alaska:	KMDQ. Sch. Mary A. Whalen... 134	
KPNH. *Sch. Marion Chappell. 1,549	LCGH. St. s. Star 1..... 106		
KRJM. St. s. Minnie..... 1,667	LCHR. St. s. Star No. 2..... 143		
KHFT. St. s. Nathan Hale..... 299	LCHS. St. s. Star No. 3..... 143		
KSQM. St. s. Paul Jones..... 945			
HSBD. Sch. Pequot..... 705			
KRJN. St. s. R. M. Waterman. 174			
KQLH. Sch. Theodora Palmer. 1,042			
KQLH. Sch. Virginia Palmer.. 840			
<b>Thompson, S. K. J.,</b> 37 West Fortieth st., New York, N. Y.:			
KGVH. Sch. Ashbury Fountain. 1,032			
KSLB. Sch. Frederic A. Dugan..... 1,137			
KGMS. Sch. Marjory Brown... 1,210			



## CODE LIST OF THE UNITED STATES NAVY.

[The ensign is to be shown at the peak, over the code pennant, when the signal letters are hoisted.]

Signal letters.	Name of vessel.	Type.	Hull.	Propulsion.	Rig.	Guns, main battery.	Displacement. <sup>1</sup>	Complement.	
								Officers.	Men.
G. Q. B. C.	Abarenda	Fuel ship	Steel	Single screw	Schooner		Tons. 6,705		
G. Q. B. D.	Accomac	Tug	Iron	do	do		187		
G. Q. B. F.	Active	do	Steel	do	Light-signal mast		296		
G. Q. B. H.	Adams	Cruiser	Wood	do	Bark		1,400		
G. Q. B. J.	A-2	Submarine	Steel						
G. Q. B. K.	Aileen	Yacht	do	Single screw	Schooner		192		
G. Q. B. L.	Ajax	Fuel ship	do	do	do		9,250		
G. Q. B. M.	Alabama	Battleship, second line	do	Twin screws	2 cage masts	18	11,552		
G. Q. B. N.	Albany	Cruiser, 3d class	Sheathed	do	2 military masts	10	3,430		
G. Q. B. P.	Ammen	Destroyer	Steel	Turbine	2 masts	5	742		
G. Q. B. R.	Alert	Tender to torpedo vessels	Iron	Single screw	Barkentine		1,110		
G. Q. B. S.	Alexander	Fuel ship	Steel	do	Schooner		6,181		
G. Q. B. T.	Alloe	Tug	Wood	do	1 derrick and 1 mast		356		
G. Q. C. B.	Amphitrite	2-turret monitor	Iron	Twin screws	1 military mast	6	3,990		
G. Q. C. D.	Annapolis	Gunboat	Composite	Single screw	3-mast schooner	6	1,010		
G. Q. C. F.	Apache	Tug	Wood	do	2 masts		650		
G. Q. C. H.	Arethusa	Fuel ship	Steel	do	Schooner		6,159		
G. Q. C. J.	Arkansas	Battleship, first line	do	Turbine	2 cage masts	33	26,000		
G. Q. C. L.	Aylwin	Destroyer	do	do	2 masts	4	1,036		
G. Q. C. P.	Bushnell	Tender to torpedo vessels	do	do	Schooner	4	3,580		
G. Q. C. R.	Balch	Destroyer	do	do	2 masts	4	1,036		
G. Q. C. S.	Bagley	Torpedo boat	do	Twin screws	do	3	175		
G. Q. C. T.	Balley	do	do	do	do	4	280		
G. Q. C. V.	Bainbridge	Destroyer	do	do	Signal pole	2	420		
G. Q. C. W.	Baltimore	Special type	do	do	Schooner	12	4,413		
G. Q. D. B.	F-2	Submarine	do						
G. Q. D. C.	Barney	Torpedo boat	do	Twin screws	do	3	175		
G. Q. D. F.	Barry	Destroyer	do	do	Signal pole	2	420		
G. Q. D. H.	Beale	do	do	Turbine	2 masts	5	742		
G. Q. D. J.	C-4	Submarine	do						
G. Q. D. K.	Benham	Destroyer	do	Turbine	2 masts	4	1,036		
G. Q. D. L.	Biddle	Torpedo boat	do	Twin screw	do	3	175		
G. Q. D. M.	Blakely	do	do	do	do	3	196		
G. Q. D. N.	Boston	Cruiser, 3d class	do	Single screw	Schooner	6	3,000		
G. Q. D. P.	Brooklyn	Cruiser, 1st class	do	Twin screws	2 military masts	20	9,215		
G. Q. D. R.	Brutus	Fuel ship	Iron	Single screw	2 pole masts		6,600		
G. Q. D. S.	Buffalo	Transport	Steel	do	Schooner	6	6,000		
G. Q. D. T.	Birmingham	Scout cruiser	do	Twin screws	2 masts	8	3,750		
G. Q. D. V.	Boxer	Training ship	Wood	Sails	Brigantine		346		
G. Q. D. W.	Burrows	Destroyer	Steel	Turbine	2 pole masts	5	742		
G. Q. F. B.	Chester	Scout cruiser	do	do	2 masts	8	3,750		
G. Q. F. C.	Cumberland <sup>a</sup>	Training ship	do	do	Bark	6	1,900		
G. Q. F. D.	Cæsar	Fuel ship	do	do	Schooner		5,920		
G. Q. F. H.	F-1	Submarine	do	Single screw	do				
G. Q. F. J.	California	Armored cruiser	do	Twin screws	1 military mast; 1 cage mast	18	13,680		
G. Q. F. K.	Callao	Gunboat	Iron	do	Schooner	6	243		
G. Q. F. L.	B-2	Submarine	Steel						
G. Q. F. M.	Castine	Tender to torpedo vessels	do	Twin screws	2 pole masts	2	1,177		
G. Q. F. N.	Cheyenne	Single-turret monitor	do	do	1 military mast	6	3,225		
G. Q. F. P.	Celtic	Supply ship	do	Single screw	2 pole masts	2	8,000		
G. Q. F. R.	Charleston	Cruiser, 1st class	do	Twin screws	2 military masts	14	9,700		
G. Q. F. S.	Chattanooga	Cruiser, 3d class	Sheathed	do	Schooner	10	3,200		
G. Q. F. T.	Chauncey	Destroyer	Steel	do	Signal pole	2	420		
G. Q. F. V.	Cassin	do	do	Turbine	2 masts	4	1,020		
G. Q. F. W.	Chicago	Cruiser, 2d class	do	Twin screw	Schooner	18	4,500		
G. Q. H. C.	Choctaw	Tug	Iron	Single screw	1 mast		350		
G. Q. H. D.	Cincinnati	Cruiser, 3d class	Steel	Twin screws	1 pole mast	11	3,183		
G. Q. H. F.	Cleveland	do	Sheathed	do	Schooner	10	3,200		
G. Q. H. J.	Colorado	Armored cruiser	Steel	do	1 military mast; 1 cage mast	18	13,680		
G. Q. H. K.	Columbia	Cruiser, 2d class	do	Triple screws	Schooner	11	7,350		

<sup>1</sup> With normal coal supply.

<sup>2</sup> Rapid-fire guns, 6-pounder or smaller, or machine guns.

† Formerly U. S. S. Wyoming.

<sup>3</sup> And 5 6-pounder rapid-fire guns.

<sup>4</sup> Unserviceable for war purposes.

<sup>5</sup> And 2 .30-caliber automatic.

CODE LIST OF THE UNITED STATES NAVY—Continued.

Signal letters.	Name of vessel.	Type.	Hull.	Propulsion.	Rig.	Guns, main battery.	Displacement. <sup>1</sup>	Comple-ment.	
								Offi-cers.	Men.
G. Q. H. L.	Concord	Gunboat	Steel	Twin screws	Schooner	4	Tons. 1,710		
Q. Q. H. M.	Connecticut	Battleship, second line	do	do	2 cage masts	24	16,000		
Q. Q. H. N.	Constellation	Training ship	Wood	Sails	Ship	28	1,970		
Q. Q. H. P.	Constitution	Sailing ship	do	do	do		2,200		
Q. Q. H. R.	Craven	Torpedo boat	Steel	Twin screws	do	14	146		
Q. Q. H. S.	Culgos	Supply ship	do	Single screw	Schooner	22	6,000		
Q. Q. H. T.	Cummings	Destroyer	do	Turbine	2 masts	4	1,020		
Q. Q. H. V.	K-2	Submarine	do	do	do				
Q. Q. H. W.	Cushing	Destroyer	do	Turbine	2 masts	4	1,050		
Q. Q. J. B.	Cyclops	Fuel ship	do	Twin screws	4 pole masts		19,360		
Q. Q. J. F.	Downes	Destroyer	do	Turbine	2 masts	4	1,072		
Q. Q. J. H.	Dahlgren	Torpedo boat	do	Twin screws	do	14	146		
Q. Q. J. K.	Dale	Destroyer	do	do	Signal pole	2	420		
Q. Q. J. L.	Drayton	do	do	do	2 masts	4	742		
Q. Q. J. M.	Davis	Torpedo boat	do	Twin screws	do	13	154		
Q. Q. J. N.	Decatur	Destroyer	do	do	Signal pole	2	420		
Q. Q. J. P.	De Long	Torpedo boat	do	do	do	13	196		
Q. Q. J. R.	Denver	Cruiser, 3d class	Sheathed	do	Schooner	10	3,200		
Q. Q. J. S.	Des Moines	do	do	do	do	10	3,200		
Q. Q. J. T.	Duncan	Destroyer	Steel	Turbine	2 masts	4	1,014		
Q. Q. J. V.	Dixie	Tender to torpedo vessels	do	Single screw	Brig	10	6,114		
Q. Q. J. W.	Dolphin	Gunboat	do	do	Schooner	2	1,486		
Q. Q. K. B.	Don Juan de Austria	do	Iron	do	do	2	1,130		
Q. Q. K. C.	Dorothea	Yacht	Steel	do	do	2	594		
Q. Q. K. D.	Dupont	Torpedo boat	do	Twin screws	do	14	165		
Q. Q. K. F.	Dubuque	Gunboat	Composite	do	Schooner	6	1,085		
Q. Q. K. H.	Delaware	Battleship, first line	Steel	do	2 cage masts	24	20,000		
Q. Q. K. L.	Eagle	Yacht	do	Single screw	1 mast	2	434		
Q. Q. K. M.	Elcano	Gunboat	Iron	Twin screws	Schooner	4	620		
Q. Q. K. N.	Elfrida	Yacht	Steel	Single screw	do	1	164		
Q. Q. K. P.	Ericsson	Destroyer	do	Turbine	2 masts	4	1,090		
Q. Q. K. S.	Essex	Cruiser	Wood	Single screw	Bark	4	1,375		
Q. Q. K. V.	Fanning	Destroyer	Steel	Turbine	2 masts	4	742		
Q. Q. K. W.	Farragut	Torpedo boat	do	Twin screws	do	14	279		
Q. Q. L. B.	Gopher	Cruiser	Wood	Single screw	Schooner	25	840		
Q. Q. L. C.	Florida	Battleship, first line	Steel	Turbine	2 cage masts	26	21,825		
Q. Q. L. D.	Foots	Torpedo boat	do	Twin screws	do	13	142		
Q. Q. L. F.	Fortune	Tug	Iron	Single screw	Schooner	3	450		
Q. Q. L. H.	Fox	Torpedo boat	Steel	Twin screws	do	13	154		
Q. Q. L. J.	Franklin	Receiving ship	Wood	None	Dismantled	2	5,170		
Q. Q. L. K.	Fulton	Tender to torpedo vessels	Steel	Single screw	Schooner	4	1,408		
Q. Q. L. M.	Flusser	Destroyer	do	Turbine	2 masts	4	700		
Q. Q. L. N.	Kanawha	Fuel ship	do	Twin screws	do	4	14,500		
Q. Q. L. P.	H-3	Submarine	do	do	do				
Q. Q. L. R.	Galveston	Cruiser, 3d class	Sheathed	Twin screws	Schooner	10	3,200		
Q. Q. L. S.	D-2	Submarine	Steel	do	do				
Q. Q. L. T.	General Alava	Transport	do	Single screw	Schooner	22	1,115		
Q. Q. L. V.	Georgia	Battleship, second line	do	Twin screws	2 cage masts	24	14,948		
Q. Q. L. W.	Glacier	Supply ship	do	Single screw	Schooner	21	8,325		
Q. Q. M. B.	Gloucester	Yacht	do	do	do	17	786		
Q. Q. M. C.	Goldsborough	Torpedo boat	do	Twin screws	do	14	255		
Q. Q. M. D.	A-3	Submarine	do	do	do				
Q. Q. M. F.	Gwin	Torpedo boat	do	Single screw	do	11	46		
Q. Q. M. H.	Granite State	Sail	Wood	Sails	do		4,150		
Q. Q. M. J.	Hancock	Transport	Iron	Single screw	Schooner	2	8,500		
Q. Q. M. K.	K-1	Submarine	Steel	do	do				
Q. Q. M. L.	Henley	Destroyer	do	Turbine	2 masts	4	742		
Q. Q. M. N.	Hannibal	Fuel ship	do	Single screw	Schooner	2	4,000		
Q. Q. M. P.	Hartford	Cruiser	Wood	do	Bark	9	2,790		
Q. Q. M. R.	Hawk	Yacht	Steel	do	1 mast	1	375		
Q. Q. M. S.	Hector	Fuel ship	do	Twin screws	2 masts	2	11,230		
Q. Q. M. T.	Helena	Gunboat	do	do	1 military mast	8	1,392		
Q. Q. M. V.	Hercules	Tug	Iron	Single screw	1 mast	1	198		
Q. Q. M. W.	Maumee	Fuel ship	Steel	Twin screws	2 masts	2	14,500		
Q. Q. N. C.	L-1	Submarine	do	do	do				
Q. Q. N. D.	Hopkins	Destroyer	do	Twin screws	Signal pole	2	408		
Q. Q. N. E.	L-2	Submarine	do	do	do				
Q. Q. N. F.	Hull	Destroyer	do	Twin screws	Signal pole	2	408		
Q. Q. N. H.	Huntress	Yacht	Composite	Single screw	Schooner	2	82		
Q. Q. N. I.	Idaho	Battleship, second line	Steel	Twin screws	2 cage masts	20	13,000		
Q. Q. N. J.	Intrepid	Training ship	do	Sails	Bark	6	1,800		
Q. Q. N. K.	L-3	Submarine	do	do	do				
Q. Q. N. L.	L-4	do	do	do	do				

<sup>1</sup> With normal coal supply.

<sup>2</sup> Rapid-fire guns, 6-pounder or smaller, or machine guns.

<sup>3</sup> And 5 6-pounder rapid-fire guns.

<sup>4</sup> And 2 .30-caliber automatic.

† Formerly U. S. S. Fern.

<sup>a</sup> Unserviceable for war purposes.

CODE LIST OF THE UNITED STATES NAVY—Continued.

Signal letters.	Name of vessel.	Type.	Hull.	Propulsion.	Rig.	Guns, main battery.	Displacement. <sup>1</sup>	Compliment.	
								Officers.	Men.
G. Q. N. P.	Illinois.....	Battleship, second line.....	Steel.....	Twin screws.....	2 cage masts.....	18	Tons. 11,552		
G. Q. N. R.	L-5.....	Submarine.....	do.....	do.....	do.....				
G. Q. N. S.	Independence <sup>a</sup> .....	Receiving ship.....	Wood.....	None.....	Dismantled.....	14	3,270		
G. Q. N. T.	Indiana.....	Battleship, second line.....	Steel.....	Twin screws.....	1 military mast; 1 cage mast.....	12	10,288		
G. Q. N. V	Iowa.....	do.....	do.....	do.....	1 cage mast; 1 military mast.....	22	11,346		
G. Q. N. W.	Iris.....	Tender to torpedo vessels.....	Iron.....	Single screw.....	Brigantine.....		6,100		
G. Q. P. B.	Jason.....	Fuel ship.....	Steel.....	Twin screws.....	2 masts.....		19,132		
G. Q. P. C.	Iroquois.....	Tug.....	do.....	Single screw.....	Schooner.....		702		
G. Q. P. D.	K-5.....	Submarine.....	do.....	do.....	do.....				
G. Q. P. F.	Isla de Luzon.....	Gunboat.....	do.....	Twin screws.....	Schooner.....	4	1,030		
G. Q. P. H.	Iwana.....	Tug.....	do.....	Single screw.....	do.....		192		
G. Q. P. J.	Jupiter.....	Fuel ship.....	do.....	Twin screws.....	4 pole masts.....		19,360		
G. Q. P. K.	Jarvis.....	Destroyer.....	do.....	Turbine.....	2 masts.....	15	742		
G. Q. P. M.	Kansas.....	Battleship, second line.....	do.....	Twin screws.....	2 cage masts.....	24	16,000		
G. Q. P. N.	Justin.....	Fuel ship.....	do.....	Single screw.....	Schooner.....				
G. Q. P. R.	Jenkins.....	Destroyer.....	do.....	Turbine.....	2 masts.....	15	742		
G. Q. P. S.	Jouett.....	do.....	do.....	do.....	do.....	15	742		
G. Q. P. T.	Kearsarge.....	Battleship, second line.....	do.....	Twin screws.....	2 cage masts.....	26	11,520		
G. Q. P. V.	Kentucky.....	do.....	do.....	do.....	do.....	26	11,520		
G. Q. P. W.	K-6.....	Submarine.....	do.....	do.....	do.....				
G. Q. R. B.	Lancaster <sup>a</sup> .....	Receiving ship.....	Wood.....	Single screw.....	Ship.....		3,250		
G. Q. R. C.	Lawrence.....	Destroyer.....	Steel.....	Twin screws.....	Signal pole.....	17	400		
G. Q. R. D.	Lebanon.....	Fuel ship.....	do.....	Single screw.....	Schooner.....	12	3,285		
G. Q. R. F.	Lamson.....	Destroyer.....	do.....	Turbine.....	2 masts.....	15	700		
G. Q. R. H.	Leonidas.....	Fuel ship.....	do.....	Single screw.....	Schooner.....		4,023		
G. Q. R. J.	K-7.....	Submarine.....	do.....	do.....	do.....				
G. Q. R. K.	K-8.....	do.....	do.....	do.....	do.....				
G. Q. R. L.	Louisiana.....	Battleship, second line.....	do.....	Twin screws.....	2 cage masts.....	24	16,000		
G. Q. R. M.	L-6.....	Submarine.....	do.....	do.....	do.....				
G. Q. R. N.	Machias.....	Gunboat.....	do.....	Twin screws.....	Schooner.....	8	1,177		
G. Q. R. P.	Macdonough.....	Destroyer.....	do.....	do.....	Signal pole.....	17	400		
G. Q. R. S.	Mackenzie.....	Torpedo boat.....	do.....	Single screw.....	do.....	11	65		
G. Q. R. T.	McCall.....	Destroyer.....	do.....	Turbines.....	2 masts.....	15	742		
G. Q. R. V.	Maine.....	Battleship, second line.....	do.....	Twin screws.....	2 cage masts.....	20	12,500		
G. Q. R. W.	L-7.....	Submarine.....	do.....	do.....	do.....				
G. Q. S. C.	Michigan.....	Battleship, first line.....	do.....	Twin screws.....	2 cage masts.....	8	16,000		
G. Q. S. D.	Manly.....	Torpedo boat.....	do.....	Single screw.....	do.....		30		
G. Q. S. F.	Marblehead.....	Cruiser, third class.....	do.....	Twin screws.....	Schooner.....	10	2,072		
G. Q. S. H.	M-1.....	Submarine.....	do.....	do.....	do.....				
G. Q. S. J.	Marietta.....	Gunboat.....	Composite.....	Twin screws.....	Schooner.....	6	990		
G. Q. S. K.	Mars.....	Fuel ship.....	Steel.....	do.....	2 pole masts.....		11,230		
G. Q. S. L.	Mayrant.....	Destroyer.....	do.....	Turbines.....	2 masts.....	15	742		
G. Q. S. M.	Maryland.....	Armored cruiser.....	do.....	Twin screws.....	1 military mast; 1 cage mast.....	18	13,680		
G. Q. S. N.	Massachusetts.....	Battleship, second line.....	do.....	do.....	do.....	12	10,288		
G. Q. S. P.	Massasoit.....	Tug.....	do.....	Single screw.....	1 pole mast.....		302		
G. Q. S. R.	Mayflower.....	Yacht.....	do.....	Twin screws.....	Schooner.....	16	2,490		
G. Q. S. T.	McDougal.....	Destroyer.....	do.....	Turbine.....	2 masts.....	4	1,020		
G. Q. S. V.	Miantonomoh.....	2-turret monitor.....	Iron.....	Twin screws.....	1 military mast.....	4	3,990		
G. Q. S. W.	Pennsylvania.....	Battleship, first line.....	Steel.....	Turbines.....	2 cage masts.....	34	31,400		
G. Q. T. B.	Milwaukee.....	Cruiser, first class.....	do.....	Twin screws.....	2 military masts.....	14	9,700		
G. Q. T. C.	Nicholson.....	Destroyer.....	do.....	Turbine.....	2 masts.....	4	1,050		
G. Q. T. D.	O'Brien.....	do.....	do.....	do.....	do.....	4	1,050		
G. Q. T. F.	Minneapolis.....	Cruiser, second class.....	do.....	Triple screws.....	2-mast schooner.....	11	7,350		
G. Q. T. H.	Minnesota.....	Battleship, second line.....	do.....	Twin screws.....	2 cage masts.....	24	16,000		
G. Q. T. J.	Missouri.....	do.....	do.....	do.....	do.....	20	12,500		
G. Q. T. K.	A-4.....	Submarine.....	do.....	do.....	do.....				
G. Q. T. L.	Modoc.....	Tug.....	Iron.....	Single screw.....	do.....		241		
G. Q. T. M.	Mohawk.....	do.....	Steel.....	do.....	do.....		420		
G. Q. T. N.	Mohican.....	Tender to torpedo vessels.....	Wood.....	do.....	Bark.....	14	1,900		
G. Q. T. P.	Monadnock.....	2-turret monitor.....	Iron.....	Twin screws.....	1 military mast.....	6	3,990		
G. Q. T. R.	Mississippi.....	Battleship, second line.....	Steel.....	do.....	2 cage masts.....	20	13,000		
G. Q. T. S.	Monaghan.....	Destroyer.....	do.....	Turbine.....	2 masts.....	15	742		
G. Q. T. V.	Montana.....	Armored cruiser.....	do.....	Twin screws.....	1 military mast; 1 cage mast.....	18	14,500		
G. Q. T. W.	Monterey.....	2-turret monitor.....	do.....	do.....	1 military mast.....	4	4,084		
G. Q. V. B.	Montgomery.....	Special type.....	do.....	do.....	Schooner.....	12	2,072		
G. Q. V. C.	Morris.....	Torpedo boat.....	do.....	do.....	do.....	13	105		
G. Q. V. D.	Monocacy.....	Gunboat.....	do.....	do.....	2 masts.....	12	190		
G. Q. V. F.	Nereus.....	Fuel ship.....	do.....	do.....	do.....		19,000		
G. Q. V. J.	Oklahoma.....	Battleship, first line.....	do.....	do.....	2 cage masts.....	31	27,500		
G. Q. V. K.	Orion.....	Fuel ship.....	do.....	do.....	2 masts.....		19,132		

<sup>1</sup> With normal coal supply.    <sup>2</sup> Rapid-fire guns, 6-pounder or smaller, or machine guns.    <sup>3</sup> And 2 .30-caliber automatic.    <sup>a</sup> Unserviceable for war purposes.

## CODE LIST OF THE UNITED STATES NAVY—Continued.

Signal letters.	Name of vessel.	Type.	Hull.	Propulsion.	Rig.	Guns, main battery.	Displacement. <sup>1</sup>	Comple- ment.	
								Officers.	Men.
							Tons.		
G. Q. V. L.	H-2	Submarine.	Steel						
G. Q. V. M.	Neptune	Fuel ship	do	Turbines	4 pole masts	None.	19,531		
G. Q. V. N.	D-1	Submarine.	do						
G. Q. V. P.	Nanshan	Fuel ship	do	Single screw	2 pole masts		4,950		
G. Q. V. R.	Narkeeta	Tug	do	do	do		192		
G. Q. V. S.	Nashville	Gunboat	do	Twin screws	Schooner	8	1,371		
G. Q. V. T.	Nebraska	Battleship, second line	do	do	2 cage masts	24	14,948		
G. Q. V. W.	Nero	Fuel ship	do	Single screw	Schooner		6,360		
G. Q. W. B.	Nevada	Battleship, first line	do	Turbine	2 cage masts	31	27,500		
G. Q. W. D.	New Hampshire	do	do	Twin screws	do	24	16,000		
G. Q. W. F.	New Jersey	Battleship, second line	do	do	do	24	14,948		
G. Q. W. H.	New Orleans	Cruiser, third class	Sheathed	do	2 military masts	10	3,430		
G. Q. W. J.	Newport	Gunboat	Composite	Single screw	Barkentine		1,010		
G. Q. W. K.	New York	Battleship, first line	Steel	Twin screws	2 cage masts	31	27,000		
G. Q. W. L.	Ontario	Tug	do	do	2 pole masts		1,120		
G. Q. W. M.	Ozark	Single-turret monitor	do	do	1 military mast	6	3,225		
G. Q. W. N.	Parker	Destroyer	do	Turbines	2 masts	4	1,036		
G. Q. W. P.	Melville	Tender to torpedo vessels	do	do	Schooner	8	7,150		
G. Q. W. R.	North Carolina	Armored cruiser	do	Twin screws	1 military mast; 1 cage mast	20	14,500		
G. Q. W. S.	C-1	Submarine	do						
G. Q. W. T.	Navajo	Tug	do	Single screw	2 masts		800		
G. Q. W. V.	North Dakota	Battleship, first line	do	Turbines	2 cage masts	24	20,000		
G. R. B. C.	K-3	Submarine	do						
G. R. B. D.	Ohio	Battleship, second line	do	Twin screws	2 cage masts	20	12,500		
G. R. B. F.	Olympia	Cruiser, second class	do	do	Schooner	12	5,885		
G. R. B. H.	Omaha	Marine hospital ship	Wood	Screw	Bark		2,400		
G. R. B. J.	Onida	Yacht	Steel	Single screw	Schooner		150		
G. R. B. K.	Oregon	Battleship, second line	do	Twin screws	1 military mast, 1 cage mast	12	10,288		
G. R. B. L.	Oceola	Tug	do	Single screw	Schooner		571		
G. R. B. M.	Patterson	Destroyer	do	Turbine	2 masts	15	742		
G. R. B. N.	Paducah	Gunboat	Composite	Twin screws	Schooner	6	1,085		
G. R. B. P.	Pampanga	do	Iron	do	Signal mast	4	243		
G. R. B. Q.	Panay	do	do	do	do	1	170		
G. R. B. R.	Panther	Special type	do	Single screw	Schooner	2	3,380		
G. R. B. S.	†Savern	Tender to torpedo vessels	Sheathed	do	do		1,175		
G. R. B. T.	Pentucket	Tug	Steel	Single screw	Schooner		230		
G. R. B. V.	Paul Jones	Destroyer	do	Twin screws	Signal pole	42	420		
G. R. C. B.	Pawnee	Tug	Wood	Single screw	1 mast; 1 derrick		275		
G. R. C. D.	Pawtucket	do	Steel	do	Schooner		225		
G. R. C. F.	Penacook	do	do	do	do		230		
G. R. C. H.	†Pittsburgh	Armored cruiser	do	Twin screws	1 military mast, 1 cage mast	18	13,680		
G. R. C. J.	Proteus	Fuel ship	do	do	2 masts		19,000		
G. R. C. K.	Peoria	Tug	do	Single screw	Schooner	4	487		
G. R. C. L.	Perry	Destroyer	do	Twin screws	Signal pole	42	420		
G. R. C. M.	Petrel	Gunboat	do	Single screw	3-mast schooner	4	890		
G. R. C. N.	Philadelphia	Receiving ship	do	Twin screws	None		4,410		
G. R. C. O.	A-5	Submarine	do						
G. R. C. P.	Paulding	Destroyer	do	Turbines	2 masts	15	742		
G. R. C. Q.	Piscataqua	Tug	do	Single screw	do		854		
G. R. C. R.	Pompey	Fuel ship	do	do	Schooner		3,085		
G. R. C. S.	Pontiac	Tug	do	do	1 mast; 1 derrick		401		
G. R. C. T.	A-6	Submarine	Steel						
G. R. C. U.	Palos	Gunboat	do	Twin screws	2 masts	12	190		
G. R. C. V.	Portsmouth	Sailing ship	Wood	Sails	Ship		1,125		
G. R. C. W.	Potomac	Tug	Steel	Single screw	2 pole masts		785		
G. R. C. X.	Powhatan	do	do	do	do		194		
G. R. C. Y.	Prairie	Transport	Iron	do	Brig	10	6,620		
G. R. D. A.	Preble	Destroyer	Steel	Twin screws	Signal pole	62	420		
G. R. D. B.	Princeton	Gunboat	Composite	Single screw	Barkentine	6	1,010		
G. R. D. C.	Prometheus	Fuel ship	Steel	Twin screws	4 pole masts		12,585		
G. R. D. D.	Patuxent	Tug	do	do	2 pole masts		755		
G. R. D. E.	Patuxent	do	do	do	do		755		
G. R. D. F.	Perkins	Destroyer	do	Turbine	2 masts	15	742		
G. R. D. G.	F-3	Submarine	do						
G. R. D. H.	Preston	Destroyer	do	Turbine	2 masts	15	700		
G. R. D. I.	Quiros	Gunboat	Composite	Single screw	Schooner	4	350		
G. R. D. J.	Rainbow	Transport	Steel	do	do	16	4,360		
G. R. D. K.	Raleigh	Cruiser, third class	do	Twin screws	do	11	3,183		
G. R. D. L.	Ranger	Gunboat	Iron	Screw	Barkentine		1,261		

1 With normal coal supply.  
 2 And 2 30-caliber automatic.  
 3 Rapid-fire guns, 6-pounder or smaller, or machine guns.

4 And 5 6-pounder rapid-fire guns.  
 † Formerly U. S. Chesapeake.

‡ Formerly U. S. S. Pennsylvania.  
 a Unserviceable for war purposes.

## CODE LIST OF THE UNITED STATES NAVY—Continued.

Signal letters.	Name of vessel.	Type.	Hull.	Propulsion.	Rig.	Guns, main battery.	Displacement. <sup>1</sup>	Complement.	
								Officers.	Men.
							Tons.		
G. R. F. J.	Rapido.....	Tug.....	Wood.....		1 pole mast.....		186		
G. R. F. K.	Reina Mercedes <sup>a</sup> .....	Receiving ship.....		None.....	None.....		2,835		
G. R. F. L.	Relief.....	Hospital ship.....	Steel.....	Single screw.....	2 pole masts.....		3,300		
G. R. F. M.	Restless.....	Yacht.....	Iron.....	do.....	1 mast.....		158		
G. R. F. N.	Rhode Island.....	Battleship, second line.....	Steel.....	Twin screws.....	2 cage masts.....	24	14,948		
G. R. F. P.	Richmond <sup>a</sup> .....	Receiving ship.....	Wood.....	Single screw.....			2,700		
G. R. F. Q.	Rocket.....	Tug.....	Steel.....	do.....	Derrick mast.....		270		
G. R. F. S.	Rodgers.....	Torpedo boat.....	do.....	Twin screws.....		13	142		
G. R. F. V.	Salem.....	Cruiser, third class.....	do.....	Turbine.....	2 masts.....	8	3,750		
G. R. F. W.	Roe.....	Destroyer.....	do.....	do.....	do.....	5	742		
G. R. H. B.	Reid.....	do.....	do.....	do.....	do.....	5	700		
G. R. H. C.	G-1.....	Submarine.....	do.....						
G. R. H. D.	F-4.....	do.....	do.....						
G. R. H. F.	South Carolina.....	Battleship, first line.....	do.....	Twin screws.....	2 cage masts.....	8	16,000		
G. R. H. J.	Samar.....	Gunboat.....	Iron.....	do.....	Signal mast.....	4	243		
G. R. H. K.	Samoset.....	Tug.....	Steel.....	Single screw.....			225		
G. R. H. L.	Sandoval.....	Gunboat.....	do.....	do.....	Schooner.....	2	100		
G. R. H. M.	San Francisco.....	Mine-laying vessel.....	do.....	Twin screws.....	do.....	8	4,083		
G. R. H. N.	D-3.....	Submarine.....	do.....						
G. R. H. P.	Saturn.....	Fuel ship.....	Iron.....	Single screw.....	Schooner.....		4,842		
G. R. H. Q.	Scorpion.....	Yacht.....	Steel.....	do.....	do.....	4	775		
G. R. H. S.	Sebago.....	Tug.....	do.....	do.....			243		
G. R. H. T.	A-7.....	Submarine.....	do.....						
G. R. H. V.	E-1.....	do.....	do.....						
G. R. H. W.	Shubrick.....	Torpedo boat.....	do.....	Twin screws.....		13	200		
G. R. J. B.	Sioux.....	Tug.....	Iron.....	Single screw.....			155		
G. R. J. C.	†Saratoga.....	Cruiser, first class.....	Steel.....	Twin screws.....	2 military masts.....	14	8,150		
G. R. J. D.	Solace.....	Hospital ship.....	do.....	Single screw.....	Schooner.....		5,700		
G. R. J. F.	Bomers.....	Torpedo boat.....	do.....	do.....			150		
G. R. J. H.	South Dakota.....	Armored cruiser.....	Steel.....	Twin screws.....	2 military masts.....	18	13,680		
G. R. J. K.	Southery.....	Prison ship.....	do.....	Single screw.....			3,100		
G. R. J. L.	Standish.....	Tug.....	Iron.....	do.....	Schooner.....		450		
G. R. J. M.	Sterling.....	Fuel ship.....	do.....	do.....	do.....		5,663		
G. R. J. N.	Stewart.....	Destroyer.....	Steel.....	Twin screws.....	Signal pole.....	2	420		
G. R. J. P.	H-1.....	Submarine.....	do.....						
G. R. J. Q.	Botoyomo.....	Tug.....	do.....	Single screw.....	Schooner.....		230		
G. R. J. S.	St. Louis.....	Cruiser, first class.....	do.....	Twin screws.....	2 military masts.....	14	9,700		
G. R. J. T.	Smith.....	Destroyer.....	do.....	Turbine.....	2 masts.....	5	700		
G. R. J. V.	Stockton.....	Torpedo boat.....	do.....	Twin screws.....		3	200		
G. R. J. W.	Stranger.....	Yacht.....	Iron.....	Single screw.....	Schooner.....	2	369		
G. R. K. B.	Stringham.....	Torpedo boat.....	Steel.....	Twin screws.....		2	340		
G. R. K. C.	Supply.....	Supply ship.....	Iron.....	Single screw.....	Schooner.....	2	4,325		
G. R. K. D.	C-5.....	Submarine.....	Steel.....						
G. R. K. F.	Sylph.....	Yacht.....	do.....	Single screw.....	Schooner.....	1	152		
G. R. K. H.	Sylvia.....	do.....	Iron.....	do.....	do.....		302		
G. R. K. J.	Sterett.....	Destroyer.....	Steel.....	Turbine.....	2 masts.....	5	742		
G. R. K. L.	C-2.....	Submarine.....	do.....						
G. R. K. M.	E-2.....	do.....	do.....						
G. R. K. N.	†Tallahassee.....	Single-turret monitor.....	do.....	Twin screws.....	1 military mast.....	6	3,225		
G. R. K. P.	C-3.....	Submarine.....	do.....						
G. R. K. Q.	B-3.....	do.....	do.....						
G. R. K. S.	Tennessee.....	Armored cruiser.....	do.....	Twin screws.....	2 military masts.....	20	14,500		
G. R. K. T.	Tacoma.....	Cruiser, third class.....	Sheathed.....	do.....	Schooner.....	10	3,200		
G. R. K. V.	Sacramento.....	Gunboat.....	Steel.....	Single screw.....		2	1,425		
G. R. K. W.	Tecumseh.....	Tug.....	do.....	do.....	Schooner.....		214		
G. R. L. B.	Terror.....	2-turret monitor.....	Iron.....	Twin screws.....	1 military mast.....	8	3,990		
G. R. L. C.	Texas.....	Battleship, first class.....	Steel.....	do.....	2 cage masts.....	31	27,000		
G. R. L. D.	Thornton.....	Torpedo boat.....	do.....	do.....		13	200		
G. R. L. F.	Tingey.....	do.....	do.....	do.....		3	165		
G. R. L. H.	Topeka.....	Prison ship.....	Iron.....	do.....	Schooner.....		2,255		
G. R. L. J.	Traffic.....	Tug.....	Wood.....	Single screw.....	Derrick mast.....		280		
G. R. L. K.	Triton.....	do.....	Steel.....	do.....			212		
G. R. L. M.	Truxtun.....	Destroyer.....	do.....	Twin screws.....	Signal pole.....	2	433		
G. R. L. N.	Vestal.....	Special type.....	do.....	do.....	4 pole masts.....		12,585		
G. R. L. P.	Utah.....	Battleship, first line.....	do.....	Turbine.....	2 cage masts.....	26	21,825		
G. R. L. Q.	Terry.....	Destroyer.....	do.....	do.....	2 masts.....	5	742		
G. R. L. S.	G-4.....	Submarine.....	do.....						
G. R. L. T.	Unadilla.....	Tug.....	do.....	Single screw.....	Schooner.....		355		
G. R. L. V.	Uncas.....	do.....	do.....	do.....	do.....		441		
G. R. L. W.	Vermont.....	Battleship, second line.....	do.....	Twin screws.....	2 cage masts.....	24	16,000		
G. R. M. B.	G-2.....	Submarine.....	do.....						
G. R. M. C.	Trippe.....	Destroyer.....	do.....	Turbine.....	2 masts.....	5	742		

<sup>1</sup> With normal coal supply.<sup>2</sup> Rapid-fire guns, 6-pounder or smaller, or machine guns.<sup>3</sup> And 2 .30-caliber automatic.<sup>4</sup> And 5 6-pounder rapid-fire guns.<sup>5</sup> And 6 6-pounder rapid-fire guns.<sup>a</sup> Unserviceable for war purposes.

† Formerly U. S. S. New York.

‡ Formerly U. S. S. Florida.

## CODE LIST OF THE UNITED STATES NAVY—Continued.

Signal letters.	Name of vessel.	Type.	Hull.	Propulsion.	Rig.	Guns, main battery.	Displacement. <sup>1</sup>	Comple-ment.	
								Off-icers.	Men.
							<i>Tons.</i>		
G. R. M. D.	B-1	Submarine	Steel						
G. R. M. F.	Vesuvius	Torpedo cruiser	do	Twin screws	1 pole mast	( <sup>2</sup> )	930		
G. R. M. H.	Vicksburg	Gunboat	Composite	Single screw	Barkentine	6	1,010		
G. R. M. J.	Vigilant	Tug	Iron	do	Schooner		300		
G. R. M. K.	G-3	Submarine	Steel						
G. R. M. L.	Villalobos	Gunboat	Composite	Single screw	Schooner	*4	370		
G. R. M. N.	Virginia	Battleship, second line	Steel	Twin screws	2 cage masts	24	14,948		
G. R. M. P.	Vixen	Yacht	do	Single screw	Schooner	*4	806		
G. R. M. Q.	Transfer	Tug	do				700		
G. R. M. S.	Vulcan	Fuel ship	do	Twin screws	2 pole masts		11,230		
G. R. M. T.	Walke	Destroyer	do	Turbine	2 masts	*5	742		
G. R. M. V.	Waban	Tug	Iron	Single screw			150		
G. R. N. B.	Wahnetta	do	Steel	do			192		
G. R. N. C.	Wasp	Yacht	do		Schooner	*2	630		
G. R. N. D.	West Virginia	Armored cruiser	do	Twin screws	1 military mast; 1 cage mast	18	13,680		
G. R. N. F.	Wheeling	Gunboat	Composite	do	Schooner	6	990		
G. R. N. H.	Whipple	Destroyer	Steel	do	Signal pole	*2	433		
G. R. N. J.	Wilkes	Torpedo boat	do	do		*3	165		
G. R. N. K.	Wilmington	Gunboat	do	do	1 military mast	8	1,392		
G. R. N. L.	†Tonopah	Single-turret monitor	do	do	do	6	3,225		
G. R. N. M.	Wisconsin	Battleship, second line	do	do	2 cage masts	18	11,552		
G. R. N. P.	Wompatuck	Tug	do	Single screw	Schooner		462		
G. R. N. Q.	Worden	Destroyer	do	Twin screws	Signal pole	*2	433		
G. R. N. S.	K-4	Submarine	do						
G. R. N. T.	Washington	Armored cruiser	do	Twin screws	2 military masts	20	14,500		
G. R. N. V.	Warrington	Destroyer	do	Turbine	2 masts	*5	742		
G. R. N. W.	†Wolverine	Gunboat	Iron	Paddle	Schooner	*6	685		
G. R. P. B.	Sonoma	Tug	Steel	Twin screws	2 pole masts		1,120		
G. R. P. C.	Wyoming	Battleship, first line	do	Turbine	2 cage masts	33	26,000		
G. R. P. D.	Winslow	Destroyer	do	do	2 masts	4	1,950		
G. R. P. F.	Yankton	Yacht	do	Single screw	Schooner	*2	975		
G. R. P. H.	Yantic	Cruiser	Wood	do	Bark	*6	900		
G. R. P. J.	Yorktown	Gunboat	Steel	Twin screws	Schooner	6	1,710		

<sup>1</sup> With normal coal supply.<sup>2</sup> Fitted as a torpedo cruiser, 4 torpedo tubes.<sup>3</sup> Rapid-fire guns, 6-pounder or smaller, or machine guns.<sup>4</sup> And 2 .30-caliber automatic.<sup>5</sup> And 6 6-pounder rapid-fire guns.<sup>6</sup> Unserviceable for war purposes.

† Formerly U. S. S. Nevada.

‡ Formerly U. S. S. Michigan.



**CODE LIST OF THE QUARTERMASTER'S DEPARTMENT, UNITED STATES ARMY.**

[Steel vessels in **SMALL CAPITALS**, iron vessels in *italics*.]

Signal letters.	Rig.	Name.	Tonnage.		Year built.	Where built.	Where employed.	Comple- ment.	
			Gross.	Net.				Off- cers.	Ma- n.
<i>Transports.</i>									
G. W. B. D.	St. s.	McCLELLAN.....	3,006	1,828	1885	Newcastle, England.....	Atlantic.....	11	107
G. W. B. F.	St. s.	Burnside (cable work only).....	2,194	1,465	1882	do.....	Pacific.....	11	81
G. W. B. J.	St. s.	SHERMAN.....	5,780	3,725	1892	Belfast, Ireland.....	do.....	13	173
G. W. B. K.	St. s.	SHERIDAN.....	5,673	3,654	1892	do.....	do.....	13	173
G. W. B. L.	St. s.	LOGAN.....	5,672	3,653	1892	do.....	do.....	13	173
G. W. B. M.	St. s.	THOMAS.....	5,796	3,653	1894	do.....	do.....	13	175
G. W. B. N.	St. s.	BUFORD.....	5,040	3,621	1890	do.....	do.....	11	125
G. W. B. P.	St. s.	KILPATRICK.....	5,046	3,647	1890	do.....	Atlantic.....	11	125
G. W. B. Q.	St. s.	CROOK.....	4,126	2,703	1882	Dumbarton, Scotland.....	Pacific.....	13	139
G. W. B. S.	St. s.	Meade.....	5,641	3,375	1874	Greenock, Scotland.....	Atlantic.....	11	125
G. W. C. D.	St. s.	WARREN.....	4,243	2,500	1889	Stettin, Germany.....	Philippine Islands.....	10	135
G. W. C. H.	St. s.	Wright.....	871	388	1887	Bowling, Scotland.....	do.....	8	60
G. W. C. S.	St. s.	SUMNER.....	3,458	2,182	1883	Hamburg, Germany.....	Atlantic.....	11	115
G. W. D. C.	St. s.	Seward.....	1,275	697	1890	Seattle, Wash.....	Philippine Islands.....	11	80
G. W. D. F.	St. s.	DIX.....	6,839	4,507	1892	Sunderland, England.....	Pacific.....	11	80
G. W. D. H.	St. s.	LISCUM.....	1,072	696	1878	Newcastle-on-Tyne, England.....	Philippine Islands.....	8	60
G. W. D. P.	St. s.	MERRITT.....	2,898	1,410	1912	Shanghai, China.....	do.....	10	107
<i>Tugs.</i>									
G. W. C. K.	St. s.	Reno.....	135	67	1889	Philadelphia, Pa.....	Atlantic.....	2	5
G. W. C. L.	St. s.	SLOCUM.....	581	337	1898	do.....	Pacific.....	4	19
<i>Steam lighters.</i>									
G. W. C. M.	St. s.	Poe.....	157	106	1898	Camden, N. J.....	Gulf of Mexico.....	2	6
G. W. C. N.	St. s.	Williams.....	198	113	1875	Philadelphia, Pa.....	New York City.....	4	5
G. W. C. Q.	St. s.	Canby.....	209	142	1898	Sleightsburg, N. Y.....	do.....	4	5
<i>Submarine mine planters.</i>									
G. W. C. R.	St. s.	GENERAL HENRY J. HUNT.....	447	304	1904	Philadelphia, Pa.....	Philippine Islands.....	5	27
G. W. C. S.	St. s.	GENERAL HENRY KNOX.....	447	304	1904	do.....	do.....	5	27
G. W. C. T.	St. s.	COL. GEORGE ARMISTEAD.....	447	304	1904	do.....	Pacific.....	5	13
G. W. C. V.	St. s.	MAJ. SAMUEL RINGGOLD.....	447	304	1904	do.....	do.....	5	13
G. W. D. J.	St. s.	GENERAL S. M. MILLS.....	590	401	1909	Camden, N. J.....	Fort Monroe, Va.....	5	13
G. W. D. K.	St. s.	GENERAL J. M. SCHOFIELD.....	590	401	1909	do.....	Atlantic and Gulf.....	5	13
G. W. D. I.	St. s.	GENERAL R. T. FRANK.....	590	401	1909	do.....	do.....	5	13
G. W. D. M.	St. s.	GENERAL E. O. C. ORD.....	590	401	1909	Wilmington, Del.....	do.....	5	13
<i>Cable ships.</i>									
G. W. D. B.	St. s.	Cyrus W. Field.....	235	146	1901	Hartford, Conn.....	Atlantic.....	4	12
G. W. D. N.	St. s.	JOSEPH HENRY.....	601	409	1908	Newport News, Va.....	Atlantic and Gulf.....	4	13

VESSELS OF THE ENGINEER DEPARTMENT, UNITED STATES ARMY, HAVING SIGNAL LETTERS.

[Steel vessels in **SMALL CAPITALS**, iron vessels in *italics*.]

Signal letters.	Rig.	Name.	Gross tons.	When built.	Where built.	Where employed.	Complement.	
							Officers.	Men.
G. W. M. B. . . .	Pump dredge . . . . .	Charleston . . . . .	517	1891	Brooklyn, N. Y. . . . .	Mobile, Ala . . . . .	5	21
G. W. M. C. . . .	do . . . . .	Sumter . . . . .	466	1904	Petersburg, Va. . . . .	New Orleans, La. . . . .	6	34
G. W. M. D. . . .	Suction dredge . . . . .	Winyah Bay . . . . .	1,100	1898	Wilmington, Del. . . . .	Charleston Harbor, S. C. . . . .	4	20
G. W. M. F. . . .	Pump dredge . . . . .	Clatsop . . . . .	1,100	1908	Newport News, Va. . . . .	Portland, Oreg. . . . .	8	36
G. W. M. H. . . .	Gas launch . . . . .	Wah-ta-Wah . . . . .		1910	Greenport, N. Y. . . . .	New York, N. Y. . . . .	2	2

LIST OF VESSELS OF THE UNITED STATES REVENUE-CUTTER SERVICE, ARRANGED ACCORDING TO SIGNAL LETTERS

[Steel vessels in SMALL CAPITALS, iron vessels in *Italics*.]

Signal letters.	Name.	Description.	Guns.	Tons.†	When built.	Where built.	Station..	Comple- ment.	
								Off- cers.	Men.
G. V. B. Q.	<i>Guthrie</i>	Steamer, propeller		149	1895	Baltimore, Md.	Baltimore, Md.	1	9
G. V. B. S.	<i>Apache</i>	do	3	708	1891	do	do	7	4
G. V. B. T.	Hartley	do		64	1875	San Francisco, Cal.	San Francisco, Cal.	1	4
G. V. B. W.	Woodbury	do	1	500	1884	Philadelphia, Pa.	Eastport, Me.	5	3
G. V. C. D.	<i>Manhattan</i>	do	0	145	1873	Chester, Pa.	New York, N. Y.	1	3
G. V. C. P.	<i>Colfax</i>	Station ship	0	486	1871	Camden, N. J.	Arundel Cove, Md.	0	6
G. V. D. L.	Penrose	Steam launch		41	1883	Bentley Manor, N. Y.	Pensacola, Fla.	1	4
G. V. D. M.	Bear	Steamer, propeller	3	1,700	1874	Greenock, Scotland	San Diego, Cal.	1	4
G. V. D. N.	<i>Morrill</i>	do	2	420	1893	Wilmington, Del.	Detroit, Mich.	7	3
G. V. D. P.	<i>Winona</i>	do	1	400	1890	do	Mobile, Ala.	6	6
G. V. D. Q.	<i>Hudson</i>	do	0	179	1893	Camden, N. J.	New York, N. Y.	1	11
G. V. D. R.	<i>Calumet</i>	do	0	170	1894	Buffalo, N. Y.	do	1	11
G. V. D. T.	WINDOM	do	3	670	1896	Dubuque, Iowa	Galveston, Tex.	5	6
G. V. D. W.	TYBEK	Steamer, launch		45	1895	Camden, N. J.	Savannah, Ga.	1	1
G. V. F. C.	Scout	Steamer, propeller		36	1896	Port Townsend, Wash.	Port Townsend, Wash.	1	1
G. V. F. D.	GRESHAM	do	4	1,090	1897	Cleveland, Ohio	Boston, Mass.	8	1
G. V. F. H.	GOLDEN GATE	do		249	1896	Seattle, Wash.	San Francisco, Cal.	1	1
G. V. F. J.	McCulloch	do	4	1,415	1898	Philadelphia, Pa.	do	8	1
G. V. F. K.	Manning	do	4	1,155	1897	Boston, Mass.	Astoria, Oreg.	8	1
G. V. F. L.	ALGONQUIN	do	4	1,181	1898	Cleveland, Ohio	San Juan, P. R.	8	1
G. V. F. M.	ONONDAGA	do	4	1,192	1898	do	Norfolk, Va.	8	1
G. V. F. P.	SEMINOLE	do	4	845	1899	Baltimore, Md.	Wilmington, N. C.	8	1
G. V. F. Q.	Thetis	do	3	1,250	1881	Dundee, Scotland	Honolulu, Hawaii	1	1
G. V. F. R.	Alert	do		35	1907	Mobile, Ala.	Mobile, Ala.	1	1
G. V. F. S.	TUSCARORA	do	2	739	1902	Richmond, Va.	Milwaukee, Wis.	6	1
G. V. F. T.	MOHAWK	do	4	1,148	1902	do	New York, N. Y.	8	1
G. V. F. W.	WINNISIMMET	do		182	1903	Baltimore Md.	Boston, Mass.	3	1
G. V. H. B.	MACKINAC	do		241	1903	do	Sault Ste. Marie, Mich.	1	1
G. V. H. C.	Arcata	do		138	1903	San Francisco, Cal.	Port Townsend, Wash.	2	1
G. V. H. D.	WISSAHICKON	do		194	1904	Baltimore Md.	Philadelphia, Pa.	1	1
G. V. H. F.	ITASCA	do	4	980	1893	Elizabethport, N. J.	New London, Conn.	1	1
G. V. H. J.	PAMLICO	do	2	451	1907	Wilmington, Del.	Newbern, N. C.	6	1
G. V. H. K.	Androsoggin	do	4	1,605	1907	Tompkins Cove, N. Y.	Portland, Me.	8	1
G. V. H. L.	SENECA	do	4	1,445	1908	Newport News, Va.	Tompkinsville, N. Y.	8	1
G. V. H. M.	DAVEY	do	0	182	1908	Wilmington, Del.	New Orleans, La.	8	1
G. V. H. N.	SNOHOMISH	do	2	879	1908	do	Neah Bay, Wash.	5	1
G. V. H. P.	ACUSHNET	do	2	800	1908	Newport News, Va.	New Bedford, Mass.	3	1
G. V. H. Q.	TAHOMA	do	4	1,215	1908	Camden, N. J.	Seattle, Wash.	8	1
G. V. H. R.	YAMACRAW	do	4	1,080	1908	do	Savannah, Ga.	8	1
G. V. H. S.	UNALGA	do	3	1,181	1912	Newport News, Va.	Juneau, Alaska	8	1
G. V. H. T.	MIAMI	do	3	1,181	1912	do	Key West, Fla.	8	1

† Displacement.

(100)

‡ Composite.

# LIST OF TENDERS OF THE UNITED STATES LIGHTHOUSE SERVICE ARRANGED ACCORDING TO SIGNAL LETTERS.

[Steel vessels in SMALL CAPITALS, iron vessels in *italics*.]

Signal letters.	Name.	Class.	Gross tonnage.	Net tonnage.	Dimensions.			Indicated horsepower.	When built.	Where built.	Officers.	Men.	Station.		
					Length.	Breadth.	Depth.								
													<i>Feet.</i>	<i>Feet.</i>	<i>Feet.</i>
G. V. L. T.	Myrtle	St. s.	348	240	130.0	25.0	11.0	225	1872	Philadelphia, Pa.	4	17	Tompkinsville, N. Y.		
G. V. L. W.	Mistletoe	St. p.	352	176	153.0	26.0	9.0	370	1872	Chester, Pa.	4	16	Do.		
G. V. M. D.	ASPEN	St. s.	277	82	118.0	25.0	12.0	440	1906	Toledo, Ohio	4	8	Detroit, Mich.		
G. V. M. J.	Jessamine	St. p.	257	155	146.0	24.0	10.0	350	1881	Baltimore, Md.	4	16	Baltimore, Md.		
G. V. M. T.	Arbutus	St. s.	400	75	145.0	25.0	11.0	360	1879	do.	6	19	New Orleans, La.		
G. V. M. W.	Pansy	St. s.	314	157	147.0	25.0	11.0	250	1878	Philadelphia, Pa.	4	17	Tompkinsville, N. Y.		
G. V. N. B.	John Rodgers	St. p.	260	.....	151.0	27.0	9.0	260	1883	Newburgh, N. Y.	4	16	Do.		
G. V. N. D.	OLEANDER	St. p.	344	.....	165.0	34.0	7.0	600	1903	Dubuque, Iowa	3	15	St. Louis, Mo.		
G. V. N. F.	Madroño	St. s.	411	206	164.0	27.0	15.0	700	1885	Camden, N. J.	6	19	San Francisco, Cal.		
G. V. N. H.	GOLDENROD	St. p.	461	143	150.0	27.0	4.0	152	1888	Jeffersonville, Ind.	3	15	Cincinnati, Ohio.		
G. V. N. J.	Gardenia	St. s.	150	83	117.0	20.0	9.0	200	1879	East Deering, Me.	4	11	Tompkinsville, N. Y.		
G. V. N. K.	ZIZANIA	St. s.	417	331	150.0	27.0	12.0	650	1888	Baltimore, Md.	6	19	Portland, Me.		
G. V. N. M.	COLUMBINE	St. s.	424	212	145.0	27.0	15.0	800	1892	Cleveland, Ohio	5	19	Ketchikan, Alaska.		
G. V. N. P.	LILAC	St. s.	434	212	145.0	27.0	15.0	800	1892	do.	5	19	Tompkinsville, N. Y.		
G. V. N. Q.	AZALEA	St. s.	500	.....	145.0	25.0	12.0	400	1891	New York, N. Y.	5	19	Boston, Mass.		
G. V. N. R.	AMARANTH	St. s.	744	488	150.0	28.0	14.0	672	1892	Cleveland, Ohio	5	19	Detroit, Mich.		
G. V. N. S.	MAPLE	St. s.	392	205	155.0	30.0	12.0	650	1893	Elizabethport, N. J.	6	22	Baltimore, Md.		
G. V. N. T.	MANGROVE	St. s.	572	392	165.0	30.0	12.0	550	1897	do.	5	22	Charleston, S. C.		
G. V. N. W.	MAYFLOWER	St. s.	572	392	155.0	30.0	12.0	650	1897	Bath, Me.	5	22	Boston, Mass.		
G. V. P. C.	Marigold	St. s.	454	252	150.0	27.0	12.0	550	1890	Wyandotte, Mich.	5	19	Detroit, Mich.		
G. V. P. D.	Clover	St. s.	96	.....	80.0	23.0	7.0	135	1899	Manitowoc, Wis.	2	8	Detroit, Mich.		
G. V. P. F.	Daisy	St. s.	35	12	74.0	14.0	5.0	60	1892	New Bedford, Mass.	2	4	Tompkinsville, N. Y.		
G. V. P. H.	Iris	St. s.	428	292	142.0	30.0	10.0	800	1897	Philadelphia, Pa.	4	19	Philadelphia, Pa.		
G. V. P. J.	Holly †	St. p.	367	142	167.0	24.0	10.0	400	1881	Baltimore, Md.	4	16	Baltimore, Md.		
G. V. P. K.	Water Lily	Ga. s.	33	19	61.0	11.0	5.0	* 32	1895	Morris Hts., N. Y.	2	2	Charleston, S. C.		
G. V. P. L.	HEATHER	St. s.	† 731	.....	165.0	28.0	15.0	685	1903	Seattle, Wash.	6	19	Portland, Ore.		
G. V. P. M.	LARKSPUR	St. s.	685	.....	162.0	30.0	14.0	1,137	1903	Pt. Richmond, N. Y.	6	22	Tompkinsville, N. Y.		
G. V. P. N.	CROCUS	St. s.	626	.....	155.0	29.0	14.0	700	1904	Shooter Island, N. Y.	6	21	Buffalo, N. Y.		
G. V. P. Q.	HYACINTH	St. s.	738	485	150.0	28.0	14.0	878	1903	Port Huron, Mich.	5	18	Chicago, Ill.		
G. V. P. R.	IVY	St. s.	550	.....	165.0	30.0	13.0	700	1904	Baltimore, Md.	5	22	San Juan, P. R.		
G. V. P. S.	JUNIPER	St. s.	84	57	90.0	18.0	8.0	290	1903	do.	2	4	Baltimore, Md.		
G. V. P. T.	MAGNOLIA	St. s.	550	.....	165.0	30.0	13.0	720	1904	do.	6	22	New Orleans, La.		
G. V. P. W.	SUMAC	St. s.	681	386	160.0	30.0	13.0	700	1903	Pt. Richmond, N. Y.	6	22	Chicago, Ill.		
G. V. R. B.	SUNFLOWER	St. s.	† 797	.....	163.0	31.0	15.0	900	1907	Wilmington, Del.	7	22	Baltimore, Md.		
G. V. R. C.	TULIP	St. s.	677	.....	174.0	30.0	16.0	1,000	1908	Camden, N. J.	7	24	Tompkinsville, N. Y.		
G. V. R. D.	CYPRESS	St. s.	677	300	174.0	30.0	16.0	1,000	1908	do.	6	23	Charleston, S. C.		
G. V. R. F.	HIBISCUS	St. s.	677	300	174.0	30.0	16.0	1,000	1908	do.	6	23	Portland, Me.		
G. V. R. H.	ANEMONE	St. s.	677	300	174.0	30.0	16.0	1,000	1908	do.	7	23	Boston, Mass.		
G. V. R. J.	MANZANITA	St. s.	677	300	174.0	30.0	16.0	1,000	1908	do.	6	23	Portland, Ore.		
G. V. R. K.	SEQUOIA	St. s.	677	300	174.0	30.0	16.0	1,000	1908	do.	6	23	San Francisco, Cal.		
G. V. R. L.	KUKUI	St. s.	677	300	174.0	30.0	16.0	1,000	1908	do.	5	23	Honolulu, Hawaii.		
G. V. R. M.	ORCHID	St. s.	677	300	174.0	30.0	16.0	1,000	1908	do.	6	23	Baltimore, Md.		
G. V. R. N.	CAMELLIA	St. s.	183	125	106.0	24.0	10.0	285	1911	Muskegon, Mich.	4	12	New Orleans, La.		
G. V. R. W.	SNOWDROP	Ga. s.	32	19	61.0	11.0	5.0	* 36	1896	Morris Hts., N. Y.	2	2	Charleston, S. C.		

\* Brake horsepower.

† Displacement.

‡ Composite.

# LIST OF VESSELS OF THE COAST AND GEODETIC SURVEY, ARRANGED ACCORDING TO SIGNAL LETTERS.

[Steel vessels in **SMALL CAPITALS**, composite vessels in *italics*.]

## STEAM VESSELS.

Signal letters.	Rig.	Propulsion.	Vessel.	Displacement.	Tonnage.		Register length.	Register breadth.	Draft.	Indicated horse-power.	Speed.	Coal capacity.	When built.	Where built.	Accommodations.		Where employed.
					Gross.	Net.									Officers.	Men.	
G. V. S. C.	Sch.	St. s.	<i>Bache</i> .....	472	370	252	153.2	26.2	10.0	400	10.5	96	†1901	Shooter Island, N. Y. ....	9	40	Atlantic and Gulf.
G. V. S. J.	Sch.	St. s.	<i>Endeavor</i> .....	130	86	111.0	18.5	8.0	150	9.7	38	1862	Norfolk, Va. ....	6	22	Do.	
G. V. S. L.	Sch.	St. s.	<i>Gedney</i> .....	244	174	140.0	23.8	8.4	250	9.0	60	1875	New York, N. Y. ....	7	28	Pacific coast.	
G. V. S. P.	Sch.	St. s.	<i>McArthur</i> .....	299	220	130	115.0	20.0	12.0	250	8.5	48	1876	Mare Island, Cal. ....	7	30	Do.
G. V. T. Q.	Bk.	St. s.	<i>Patterson</i> .....	719	500	453	163.0	27.3	14.2	215	9.0	133	1882	Brooklyn, N. Y. ....	12	46	Do.
G. V. W. B.	Sch.	St. s.	<i>Cosmos</i> .....	.....	25	52.5	12.0	4.0	55	7.0	5	1887	Mare Island, Cal. ....	3	6	Alaska.	
G. V. W. C.	Sch.	St. s.	<i>a</i> <b>PATHFINDER</b> ..	875	690	469	168.0	33.6	13.0	846	12.6	240	1899	Elizabeth, N. J. ....	15	70	Pacific coast.
G. V. W. D.	Sch.	St. s.	<i>Taku</i> .....	54	25	70.6	16.5	5.5	.....	6.0	14	1898	San Francisco, Cal. ....	4	13	Alaska.	
G. V. W. F.	Sch.	St. s.	<i>Yukon</i> .....	.....	38	25	75.0	15.7	5.0	100	7.5	16	1898	New York, N. Y. ....	4	13	Do.
G. V. W. H.	Sch.	St. s.	<i>Hydrographer</i>	146	116	79	101.0	19.5	6.8	250	10.0	22	1901	Port Jefferson, N. Y. ....	5	18	Atlantic and Gulf.
G. V. W. J.	Sch.	St. s.	<i>b</i> <b>EXPLORER</b> ..	450	335	228	135.0	27.0	10.0	400	10.3	85	1904	Wilmington, Del. ....	7	36	Pacific coast.
G. V. W. K.	Sch.	St. s.	† <b>FATHOMER</b> ..	550	431	.....	144.0	25.0	9.5	400	10.0	95	1904	Hongkong. ....	7	41	Philippines.
G. V. W. L.	Sch.	St. s.	† <i>Research</i> .....	95	95	62	94.6	15.0	8.2	48	9.0	45	1898	.....do.....	4	23	Do.
M. C. L. F.	Sch.	St. s.	† <i>Marinduque</i> ..	345	411	197	132.0	23.0	10.2	300	8.0	75	1901	Uruga, Japan. ....	9	37	Do.
M. C. L. T.	Sch.	St. s.	† <i>Rombion</i> .....	345	411	198	132.0	23.0	10.2	300	8.0	75	1901	.....do.....	9	37	Do.

## SAILING VESSELS.

G. V. S. W.	Sch.	Sail.	<i>Drift</i> .....	156	87	76.0	19.6	10.8	.....	.....	.....	1876	Baltimore, Md. ....	5	14	Lighthouse Board.
G. V. T. R.	Sch.	Sail.	<i>Matchless</i> .....	118	94	91.0	25.0	7.6	.....	.....	.....	1859	Key West, Fla. ....	6	18	Atlantic and Gulf.

*a* Pathfinder wireless call N. L. H.

*b* Explorer wireless call N. L. I.

† Original hull built in 1871 at Wilmington, Del.; rebuilt in 1901 at Shooter Island, N. Y.

‡ Owned by the Government of the Philippine Islands and assigned for the use of the Coast and Geodetic Survey.

§ Assigned signal letters "M. C. Q. P." by Philippine Customs Service.

|| Assigned signal letters "M. C. Q. N." by Philippine Customs Service.

LIST OF VESSELS OF THE BUREAU OF FISHERIES, ARRANGED ACCORDING TO SIGNAL LETTERS.

[Iron vessels in *italics*.]

Signal letters.	Rig.	Name.	Gross tonnage.	Net tonnage.	Length.	Breadth.	Depth.	When built.	Where built.	Comple-ment.	
										Off-icers.	Men.
G. V. Q. B.	Steamer.....	<i>Albatross</i> .....	638	384	<i>Feet.</i> 200.0	<i>Feet.</i> 27.6	<i>Feet.</i> 16.9	1882	Wilmington, Del.....	8	71
G. V. Q. C.	do.....	<i>Fish Hawk</i> .....	441	205	146.6	27.0	10.9	1879	do.....	2	42
G. V. Q. F.	Schooner.....	Grampus.....	87	83	81.6	22.3	11.1	1886	Noank, Conn.....	4	8
G. V. Q. H.	Steamer.....	Phalarope.....	55	27	92.0	16.0	7.4	1881	East Boston, Mass...	2	4
G. V. Q. J.	do.....	Curllew.....	50	50	79.0	20.0	3.4	1902	Rock Island Ill.....	1	3
G. V. Q. K.	do.....	<i>Shearwater</i> .....	95	63	85.0	18.0	8.5	1909	Ferrysburg, Mich.....		

LIST OF VESSELS OF THE BUREAU OF NAVIGATION, DEPARTMENT OF COMMERCE, ARRANGED ACCORDING TO SIGNAL LETTERS.

Signal letters.	Rig.	Name.	Gross tonnage.	Net tonnage.	Length.	Breadth.	Depth.	When built.	Where built.	Comple-ment.	
										Off-icers.	Men.
G. V. Q. D.	Ga. s.....	Tarragon.....	20	17	<i>Feet.</i> 52.0	<i>Feet.</i> 13.2	<i>Feet.</i> 4.2	1907	Bayport, N. Y.....	2	3



# LIST OF AMERICAN MERCHANT VESSELS AND YACHTS EQUIPPED WITH RADIO APPARATUS, ARRANGED IN THE ORDER OF THEIR CALL LETTERS.

By the International Code—  
ZMX—Radio apparatus.  
ZMY—Report me by radiotelegraphy.

### ABBREVIATIONS:

Bgr. — barge.      Ga. s. — gas screw.      \*Sch. — schooner-barge.      St. s. — steam screw.      Sch. y. — schooner yacht.  
Bk. — bark.      Sch. — schooner.      St. p. — steam side-wheel.      St. y. — steam yacht.      Shp. — ship.

[Descriptions of vessels having signal letters may be found on pp. 26-79.]

### ATLANTIC AND GULF COASTS.

Call letters.	Rig.	Name of vessel.	Signal letters.	Call letters.	Rig.	Name of vessel.	Signal letters.	Call letters.	Rig.	Name of vessel.	Signal letters.
KDA	St. s.	Philadelphia	KCWD	KKW	St. s.	El Valle	KQTV	KQU	St. s.	Itasca	JKTD
KDB	St. s.	Caracas	KGMT	KKX	St. s.	El Occidente	LBRM	KQV	St. s.	New Orleans	JLSC
KDM	St. s.	Maracaibo	KPLQ	KKY	St. s.	El Dia	KRDQ	KQX	St. s.	Persian	JWNG
KDS	St. s.	S. V. Luckenbach	KVCF	KKZ	St. s.	El Rio	KPJW	KQY	St. s.	Powhatan	KLVM
KDT	St. s.	Harry Luckenbach	KPQT	KMA	St. s.	Allianca	KDNC	KQZ	St. s.	Suwannee	LBTH
KDV	St. s.	Grayson	LCPT	KMD	St. s.	Cristobal	KRSV	KRB	St. s.	Governor Cobb	KVQJ
KDW	St. s.	Borinquen	LCFS	KMH	St. s.	Panama	KNTV	KRC	St. s.	Camden	KWCG
KDY	St. s.	Yaguez	LCJB	KMS	St. s.	Ancon	KRNT	KRD	St. s.	Belfast	LBQJ
KDX	St. s.	Bayamon	LCJF	KMV	St. s.	Advance	KBDJ	KRE	St. s.	Bay State	
KDZ	St. s.	Zulia	KQWV	KMX	St. s.	Colon	KPBW	KRF	St. s.	Ransom B. Fuller	
KEB	St. s.	Sabine	KGNS	KNA	St. s.	Dorothy Bradford	KGPQ	KRH	St. s.	City of Bangor	
KEC	St. s.	Concho	KJHD	KNB	St. s.	Lexington	KJBV	KRI	St. s.	City of Rockland	
KED	St. s.	Denver	KRFN	KNC	St. s.	Concord	KJCV	KRJ	St. s.	Relief	KWBH
KEG	St. s.	Rio Grande	JSDV	KNE	St. s.	Evelyn	LCKQ	KRL	St. p.	Louise	JCMW
KEH	St. s.	Nueces	KDSM	KNF	St. s.	Carolyn	LCMN	KRN	St. s.	Calvin Austin	KSNB
KEJ	St. s.	Alamo	KBQR	KNJ	St. s.	New Jersey	KSCW	KRO	St. s.	Columbia	KWBD
KEK	St. s.	San Marcos	JVSF	KNK	St. s.	New York	*KNBM	KRP	St. s.	Rescue	
KEM	St. s.	Comal	KDFC	KNL	St. s.	Nelson	LCPS	KRQ	St. s.	I. J. Merritt	KPML
KEP	St. s.	Lampasas	KBNT	KNM	St. s.	Millinocket	LBNM	KRR	St. s.	Mills	KQSR
KES	St. s.	San Jacinto	KSRV	KNQ	St. s.	Lucy Neff		KRS	St. s.	Savage	KPNM
KEZ	St. s.	Brazos	KWJN	KNR	St. s.	Zealandia	KNLM	KRV	St. s.	Governor Dingley	KPLG
KFA	St. s.	City of Columbus	KTBS	KNS	St. p.	Shinnecock		KRY	St. s.	City of Baltimore	LBTG
KFB	St. s.	City of Atlanta	KTFN	KNT	St. p.	Montauk		KRZ	St. s.	City of Norfolk	LBTM
KFC	St. s.	City of Macon	KSLD	KNU	St. s.	Currier	LBRF	KSF	St. s.	Finland	
KFD	St. s.	City of Memphis	KRPQ	KNW	St. s.	Wyandotte		KSH	St. s.	Kronoland	
KFF	St. s.	Frieda	LCRT	KNZ	St. p.	America		KSL	St. s.	St. Louis	HSPT
KFH	St. s.	Herman Frasch	LBJP	KOA	St. s.	Hamilton	KNWT	KSM	St. s.	Philadelphia	KLPC
KFI	*Sch.	I. D. Fletcher	LBFT	KOB	St. s.	Princess Anne	KNBV	KSN	St. s.	New York	KLPT
KFJ	St. s.	City of Augusta	JVBF	KOC	St. s.	Jamestown	KLJV	KSO	St. s.	St. Paul	HPT'S
KFK	St. s.	City of Savannah	KWGQ	KOD	St. s.	Jefferson	KPCM	KSX	St. s.	Alabama	
KFP	St. s.	Nacoochee	JWVM	KOG	St. s.	Madison	LBSF	KSY	St. s.	Florida	KWJF
KFT	St. s.	Tasco	LBHT	KOM	St. s.	Monroe	KSGN	KSZ	St. s.	Virginia	
KFX	St. s.	City of St. Louis	LBKR	KOS	St. s.	Brunswick	JSHT	KTA	St. s.	Larimer	KSML
KFY	St. s.	City of Montgomery	LBKQ	KOV	St. s.	Olivette	KDQR	KTB	St. s.	Oklahoma	KWNH
KGA	St. s.	Coamo	KQGB	KOW	St. s.	Mascotte	KDGQ	KTC	*Sch.	Shenango	KSLR
KGB	St. s.	Carolina	KMTB	KOZ	St. s.	Miami	KNGB	KTD	St. s.	Ligonier	KSLC
KGJ	St. s.	San Juan	KPNW	KPF	St. s.	Forward		KTE	St. s.	Winifred	KNRC
KGP	St. s.	Ponce	KPIJ	KPN	St. s.	ADAMS		KTF	St. s.	J. M. Guffey	KRNL
KGS	St. s.	Senator Bailey		KPR	St. s.	P. R. R. 707		KTG	St. s.	Gulfoil	LCNR
KJB	St. s.	Bunker Hill	KWDT	KPW	St. s.	Cape Cod		KTH	St. s.	Illinois	
KJD	St. s.	North Land	LBJT	KQA	St. s.	Alleghany	JVMG	KTI	St. s.	Brilliant	
KJM	St. s.	Massachusetts	KWBM	KQB	St. s.	Berkshire	JVNR	KTJ	St. s.	Comet	
KJO	St. s.	Old Colony	KWHQ	KQC	St. s.	Cretan	JWBH	KTK	St. s.	Elsegundo	LCPV
KJS	St. s.	North Star	KQVW	KQD	St. s.	Dorchester	KGDQ	KTL	St. s.	Rayo	LCFV
KKA	St. s.	Antilles	KWBN	KQE	St. s.	Essex	KJLW	KTM	St. s.	Eocene	LCBV
KKB	St. s.	El Sol	LBPK	KQF	St. s.	Frederick	JPRK	KTN	St. s.	Perfection	KSBV
KKC	St. s.	Chalmette	JTNB	KQG	St. s.	Gloucester	KLTC	KTO	St. s.	Astral	KSTR
KKD	St. s.	Comus	KPSB	KQH	St. s.	Howard	KMHN	KTP	*Sch.	S. O. Co. No. 94	KTBG
KKE	St. s.	Topila		KQJ	St. s.	Indian	KGVF	KTQ	St. s.	City of Everett	KMCQ
KKL	St. s.	El Alba	KRLC	KQK	St. s.	Juniata	KNFH	KTR	St. s.	Radiant	
KKM	St. s.	Momus	KVRL	KQL	St. s.	Kershaw	KNWB	KTS	St. s.	Vesta	KOLB
KKN	St. s.	El Norte	KPJC	KQM	St. s.	Lexington	JSPT	KTT	St. s.	Paraguay	KVWH
KKO	St. s.	Excelsior	JWNR	KQN	St. s.	Merrimack	JTMH	KTU	St. s.	Sun	KSBT
KKP	St. s.	Proteus	KPTR	KQO	St. s.	Nantucket	KPBJ	KTV	St. s.	Toledo	KSRL
KKQ	St. s.	El Sud	KPGH	KQP	St. s.	Ontario	KTGJ	KTW	Sch.	Delaware Sun	
KKR	St. s.	Creole	KWDR	KQQ	St. s.	Parthian	KDVH	KTX	St. s.	Sooty	
KKS	St. s.	El Siglo	KRHL	KQR	St. s.	Quantic	JWRL	KTY	St. s.	S. O. Co. No. 92	
KKT	St. s.	El Cid	KPMH	KQS	St. s.	Greclan	KPSF	KUC	St. s.	Cuba	KQSM
KKU	St. s.	El Mundo	LBQK	KQT	St. s.	Somerses	LBVG	KUP	St. s.	Pettibone	
KKV	St. s.	El Oriente	LBRC			Tuscan	KVSW	KUT	St. s.	Pan American	

LIST OF AMERICAN MERCHANT VESSELS AND YACHTS EQUIPPED WITH RADIO APPARATUS, ARRANGED IN THE ORDER OF THEIR CALL LETTERS—Continued.

ATLANTIC AND GULF COASTS—Continued.

Call letters.	Rig.	Name of vessel.	Signal letters.	Call letters.	Rig.	Name of vessel.	Signal letters.	Call letters.	Rig.	Name of vessel.	Signal letters.
KUV	St. s.	Admiral Dewey.....	KNRS	KWZ	St. s.	Esperanza.....	KQRN	KYC	St. y.	Corsair.....	KNWS
KUX	St. s.	Admiral Schley.....	KNSQ	KXA	St. s.	Boston.....	KTDG	KYD	St. y.	Cyprus.....	
KVA	St. s.	Apache.....	KQVN	KXB	St. s.	City of Lowell.....	KLWV	KYE	St. y.	Cassandra.....	
KVB	St. s.	Arapahoe.....	KRBV	KXC	St. p.	Commonwealth.....	KWPF	KYF	St. y.	Florence.....	KRMT
KVC	St. s.	Comanche.....	KMLR	KXD	St. s.	Maine.....	KLDB	KYH	St. y.	Aloha.....	LBKS
KVF	St. s.	Iroquois.....	KGON	KXE	St. s.	Mohawk.....	KMQC	KYI	St. y.	Wakiva.....	
KVG	St. s.	Algonquin.....	KHNP	KXF	St. s.	New Hampshire.....	KLFC	KYK	St. y.	Kismet.....	KRTD
KVH	St. s.	Huron.....	KSDT	KXG	St. p.	Pilgrim.....	KDDV	KYL	St. y.	Lysistrata.....	
KVJ	St. s.	Seminole.....	KDNS	KXH	St. p.	Plymouth.....	KHQS	KYM	St. y.	Columbia.....	
KVK	St. s.	Cherokee.....	KDNP	KXI	St. p.	Priscilla.....	KLWJ	KYN	St. y.	Niagara.....	KNHR
KVL	St. s.	Lenape.....		KXJ	St. p.	Providence.....	KTQP	KYO	St. y.	Noma.....	KRVB
KVM	St. s.	Mohawk.....	KWRL	KXK	St. p.	Puritan.....	KGJQ	KYP	St. y.	Onelda.....	
KVU	St. s.	Elmer A. Keeler.....	KTMR	KXL	St. p.	City of Taunton.....		KYR	Sch. y.	Karina.....	LBVN
KVZ	St. s.	Relay.....		KXM	St. s.	Mohegan.....	KMRC	KYS	Ga. y.	Sea Otter.....	KWDQ
KWC	St. s.	Morro Castle.....	KQFG	KXN	St. s.	New Haven.....	KWDL	KYT	Ga. y.	Vanadis.....	
KWG	St. s.	Segurana.....	KHLL	KXO	St. p.	Connecticut.....		KYU	Ga. y.	Emeline.....	
KWH	St. s.	Havana.....	KVST	KXP	St. s.	Pequonock.....	KVGT	KYV	Ga. y.	Adventures.....	
KWS	St. s.	Saratoga.....	KWDB	KXQ	St. s.	Chester W. Chapin.....		KYW	St. y.	Warrior.....	KVHJ
KWV	St. s.	Vigilance.....	KHSN	KXR	St. s.	Richard Peck.....	KLGF	KYX	St. y.	Wana.....	
KWX	St. s.	Mexico.....	KVJR	KYA	St. y.	Atalanta.....	KVQL				
KWY	St. s.	Monterey.....	KQVM	KYB	St. s.	North Wind.....					

PACIFIC COAST AND GREAT LAKES.

WAA	St. s.	Alameda.....	KBML	WEB	St. s.	City of Mackinac II.....		WGU	St. s.	Umatilla.....	JVKF
WAB	St. s.	Buckman.....	KROC	WEC	St. s.	City of Detroit II.....		WGX	St. s.	Queen.....	JVWG
WAC	St. s.	Chicago.....		WED	St. s.	Western States.....		WGY	St. s.	City of Topeka.....	KCPL
WAD	St. s.	Victoria.....	KNRM	WEE	St. s.	Eastern States.....		WGZ	St. s.	Guardian.....	
WAE	St. s.	Edith.....	KQNL	WEF	St. s.	City of Detroit III.....		WHC	St. s.	Columbia.....	LCMQ
WAF	St. s.	Admiral Farragut.....		WEG	St. s.	City of St. Ignace.....		WHG	St. s.	W. B. Flint.....	
WAH	St. s.	Dora.....		WEH	St. s.	City of Alpena II.....		WHH	St. s.	St. Francis.....	
WAI	St. s.	Latouche.....	LBQM	WEJ	St. s.	Nyack.....		WHJ	St. s.	Sierra.....	KQHF
WAJ	St. s.	Jefferson.....	KSTP	WEK	St. s.	Minnesota.....		WHL	St. s.	Ventura.....	KQML
WAL	St. s.	Santa Ana.....	KPRF	WEL	St. s.	E. G. Crosby.....		WIIM	St. s.	Sonoma.....	KQLV
WAN	St. s.	Northwestern.....	KQVM	WEN	St. s.	North American.....		WHN	St. s.	Hanalei.....	KQNW
WAO	St. s.	Dirigo.....	KNGW	WEQ	St. s.	Col. James M. Schoon- maker.....		WHP	St. s.	Mariposa.....	KBGT
WAR	St. s.	Cordova.....	LCHP					WHB	St. s.	Adeline Smith.....	
WAS	St. s.	Admiral Sampson.....	KNSB	WER	St. s.	William P. Snyder.....		WHI	St. s.	Whittier.....	KSJL
WAU	St. s.	Dolphin.....	KLHD	WES	St. s.	William P. Snyder, Jr.....		WHW	St. s.	Mackinaw.....	KLBC
WAY	St. s.	Seward.....	KWHD	WET	St. s.	Shenango.....		WHX	St. s.	Humboldt.....	KMWP
WAW	St. s.	Watson.....	KRGF	WEU	St. s.	Wilpepe.....		WKD	St. s.	Dakotan.....	
WBD	St. s.	Santa Cruz.....		WEW	St. s.	Marquette & Bessemer No. 1.....		WKG	St. s.	Georgian.....	
WBG	St. s.	Iroquois.....	KVSB			Marquette & Bessemer No. 2.....		WKH	St. s.	Honolulan.....	LBQT
WBH	St. s.	Chippewa.....	KVRW	WEX	St. s.			WKK	St. s.	Kanan.....	
WBK	St. s.	Breakwater.....	JTRS					WKM	St. s.	Minnesota.....	
WBM	St. s.	Redondo.....	KRPW	WEY	St. s.	Alvina.....		WKN	St. s.	Montanan.....	
WBO	St. s.	Nann Smith.....	KWLI	WEZ	St. s.	Ashtabula.....		WMA	St. s.	Multnomah.....	
WBP	St. s.	Hermosa.....	KRPV	WFA	St. s.	Georgia.....		WMC	St. s.	William Chatham.....	
WBR	St. s.	Bertha.....	KPCW	WFB	St. s.	Alabama.....		WMD	St. s.	Mary Dodge.....	
WBQ	St. s.	Yukon.....	KNMV	WFC	St. s.	Indiana.....		WMI	St. s.	Minnesota.....	KTDS
WBV	St. s.	Cabrillo.....	KTFD	WFD	St. s.	Iowa.....		WMK	St. s.	Hyades.....	KPDW
WBZ	St. s.	Glory of the Seas.....		WFE	St. s.	Carolina.....		WML	St. s.	Lurline.....	KWMR
WCA	St. s.	Tionesta.....		WFG	St. s.	Arizona.....		WMM	St. s.	Hilonian.....	KVFD
WCB	St. s.	Junnata.....		WFH	St. s.	Virginia.....		WMN	St. s.	Enterprise.....	KQRD
WCD	St. s.	Octorara.....		WFI	St. s.	Chicago.....		WMO	St. s.	Wilhelmina.....	LBHF
WCN	St. s.	North Land.....		WFJ	St. s.	Christopher Columbus.....		WMT	St. s.	General Hubbard.....	
WCT	St. s.	Theodore Roosevelt.....		WFN	St. s.	Eastland.....		WMY	St. s.	Yucatan.....	KHNF
WCZ	St. s.	Illinois.....		WFP	St. s.	City of Erie.....		WNB	St. s.	Oliver J. Olsen.....	
WDA	St. s.	Pere Marquette.....		WFO	St. s.	City of Buffalo.....		WNC	St. s.	Carlos.....	KWRT
WDB	St. s.	Pere Marquette 19.....		WFR	St. s.	State of Ohio.....		WND	St. s.	Windber.....	KTWF
WDC	St. s.	Pere Marquette 17.....		WFS	St. s.	Seandbee.....		WNE	St. s.	Nushagak.....	KTCB
WDD	St. s.	Pere Marquette 18.....		WFT	St. s.	The Limit.....		WNF	St. s.	Lyra.....	
WDE	St. s.	Pere Marquette 20.....		WFW	St. s.	Manitou.....		WNG	St. s.	George W. Fenwick.....	KWLS
WDF	St. s.	City of South Haven.....		WFX	St. s.	Missouri.....		WNH	St. s.	Lewis Luckenbach.....	KSTB
VDL	St. s.	Lakeland.....		WGA	St. s.	City of Seattle.....	KHLJ	WNI	St. s.	Leelanaw.....	KNGR
VDN	St. s.	Ann Arbor No. 3.....		WGD	St. s.	Delhi.....	KVPI	WNJ	St. s.	Navajo.....	LBVC
VDO	St. s.	Ann Arbor No. 4.....		WGE	St. s.	Spokane.....	KRLV	WNK	St. s.	Al-Kl.....	KCJT
VDP	St. s.	Ann Arbor No. 5.....		WGG	St. s.	Ciracaeo.....		WNL	Bk.	Diamond Head.....	KPWH
VDS	St. s.	City of Grand Rapids.....		WGL	St. s.	State of California.....	JTGP	WNN	St. s.	Corwin.....	
DT	St. s.	City of Chicago.....		WGN	St. s.	Santa Rosa.....		WNO	St. s.	A. G. Lindsay.....	
DU	St. s.	Puritan.....		WGP	St. s.	President.....	KVTF	WNR	St. s.	Rochelle.....	
DV	St. s.	City of Benton Harbor.....		WGO	St. s.	City of Puebla.....	JVRN	WNS	St. s.	Kvichak.....	KPSM
DW	St. s.	Holland.....		WGR	St. s.	Governor.....	KWFN	WNV	St. s.	Portland.....	KQFP
DY	St. s.	Lydonia.....		WGS	St. s.	Senator.....	KNJF	WNW	St. s.	San Ramon.....	LCST
EA	St. s.	City of Cleveland III.....		WGT	St. s.	Congress.....		WNX	St. s.	Northland.....	KTDR

## LIST OF AMERICAN MERCHANT VESSELS AND YACHTS EQUIPPED WITH RADIO APPARATUS, ARRANGED IN THE ORDER OF THEIR CALL LETTERS—Continued.

## PACIFIC COAST AND GREAT LAKES—Continued.

Call letters.	Rig.	Name of vessel.	Signal letters.	Call letters.	Rig.	Name of vessel.	Signal letters.	Call letters.	Rig.	Name of vessel.	Signal letters.
WNY	St. s.	St. Helens.....	KWGT	WRN	St. s.	Nome City.....	KPVF	WTM	St. s.	W. S. Porter.....	KVRD
WNZ	St. s.	Vanguard.....	KTMJ	WRR	St. s.	Roanoke.....	JVTN	WTN	St. s.	Wm. F. Herrin.....	LBDT
WVO	St. s.	Venetia.....		WRS	St. s.	Santa Clara.....	KQGC	WTR	St. s.	Richmond.....	
WPA	St. s.	Santa Cruz.....	JBWH	WRT	St. s.	Geo. W. Eider.....	JPHT	WTS	St. s.	Col. E. L. Drake.....	KSJN
WPB	St. s.	Tyee Junior.....		WRW	St. s.	F. A. Kilburn.....	KSVR	WTT	St. s.	Atlas.....	KNTW
WPC	St. s.	Tyee.....		WRV	St. s.	Alliance.....	KMVD	WTU	*Sch.	S. O. Co. No. 91.....	KSBP
WPE	St. s.	Tatoosh.....		WRY	St. s.	Yale.....	KWBR	WTV	St. s.	Captain A. F. Lucas.....	KTNW
WPG	St. s.	Golliah.....	KWLP	WSB	St. s.	Francis H. Leggett.....	KSHC	WTW	St. s.	Maverick.....	KHBS
WPK	St. s.	Kingfisher.....	KRWC	WSD	St. s.	Stanley Dollar.....	KWNM	WTX	St. s.	Asuncion.....	KQLW
WPN	St. s.	Pioneer.....		WSF	St. s.	Grace Dollar.....		WTY	*Sch.	S. O. Co. No. 93.....	KSCL
WPQ	St. s.	Zapora.....		WSG	St. s.	Norwood.....	KTLB	WTZ	*Sch.	S. O. Co. No. 95.....	KTDJ
WPS	St. s.	Starr.....	LCPF	WSH	St. s.	Chehalis.....	KQSP	WWA	St. s.	China.....	KNLT
WPW	Drdgc	Columbia.....		WSJ	St. s.	John A. Hooper.....		WWB	St. s.	Beaver.....	LBHN
WPX	St. s.	Oneonta.....		WSN	St. s.	Centralia.....	KSFD	WWD	St. s.	Bear.....	LBEM
WPY	St. s.	Wallula.....		WSO	Shp.	Coronado.....	KQHT	WWE	St. s.	Manchuria.....	KSWC
WPZ	Ga. s	Joseph Pulitzer.....		WSR	Shp.	Reuce.....	JVPM	WWF	St. s.	City of Para.....	JSWK
WQC	St. s.	Camino.....	LCND	WSS	Shp.	St. Nicholas.....	JHDG	WWG	St. s.	City of Sydney.....	JRMP
WQE	St. s.	Edgar H. Vance.....		WSW	St. s.	Willamette.....	LCDV	WWH	St. s.	Newport.....	JTVP
WQG	St. s.	Greenwood.....		WSX	St. s.	Klamath.....	LBGP	WWI	St. s.	Pennsylvania.....	JMQL
WQS	St. s.	Speedwell.....		WSZ	St. s.	Merced.....		WWJ	St. s.	Peru.....	KLJD
WQY	St. s.	Yosemite.....		WTA	St. s.	Erskine M. Phelps.....		WWK	St. s.	Korea.....	KRNC
WRA	St. s.	Henry T. Scott.....		WTB	St. s.	Argyll.....	KQGP	WWL	St. s.	San Jose.....	JWDV
WRB	St. s.	Berlin.....		WTC	St. s.	Lansing.....	KSVF	WWM	St. s.	San Juan.....	JWBL
WRC	St. s.	J. B. Stetson.....	KVDP	WTD	St. s.	Oleum.....	KQMJ	WWN	St. s.	Mongolia.....	KSTH
WRF	St. s.	Fifield.....	KWQP	WTE	St. s.	Roma.....	KRTC	WWO	St. s.	Acapulco.....	JMBP
WRH	St. s.	Harvard.....	KWGD	WTF	St. s.	Santa Maria.....	KRJI	WWP	St. s.	City of Panama.....	JNTF
WRI	St. s.	Paraiso.....		WTG	St. s.	Santa Rita.....	KRPL	WWQ	St. s.	Aztec.....	KPWD
WRJ	St. s.	Aroline.....		WTH	St. s.	Washtenaw.....	KMFJ	WWR	St. s.	Rose City.....	KGTR
WRK	St. s.	Falcon.....	KWPF	WTI	St. s.	Catania.....	KNLC	WWS	St. s.	Kansas City.....	KGRV
WRM	St. s.	Riverside.....	KWPM	WTK	St. s.	J. A. Chanslor.....	LBJN	WWU	St. s.	Siberia.....	KRWG

# LIST OF AMERICAN MERCHANT VESSELS AND YACHTS EQUIPPED WITH RADIO APPARATUS, ARRANGED IN THE ORDER OF THE NAMES OF THE VESSELS.

By the International Code—  
ZMX—Radio apparatus.  
ZMY—Report me by radiotelegraphy.

### ABBREVIATIONS:

Bge. = barge.      Ga. s. = gas screw.      \*Sch. = schooner-barge.      St. s. = steam screw.  
Bk. = bark.      Sch. = schooner.      St. p. = steam side-wheel.      St. y. = steam yacht.  
Sch. y. = schooner yacht.  
Shp. = ship.

[Descriptions of vessels having signal letters may be found on pp. 26-79.]

NOTE.—Radio call letters of American vessels on the Atlantic and Gulf in the K series are subject to revision under international agreement.

Call letters.	Rig.	Name of vessel.	Signal letters.	Call letters.	Rig.	Name of vessel.	Signal letters.	Call letters.	Rig.	Name of vessel.	Signal letters.
WNO	St. s.	A. G. Lindsay		KRC	St. s.	Camden	KWCG	WTS	St. s.	Col. E. L. Drake	KSJN
WVO	St. s.	Acapulco	JMBP	WQC	St. s.	Camino	LCND	WEQ	St. s.	Col. James M. Schoon- maker	
KPN	St. s.	Adams		KPW	St. s.	Cape Cod	KQFB	KPW			
WHS	St. s.	Adeline Smith	LCQN	WTV	St. s.	Captain A. F. Lucas	KTNW	KRO	St. s.	Columbia	KWBD
KUV	St. s.	Admiral Dewey	KNRS	KDB	St. s.	Caracas	KGMT	KYM	St. s.	Columbia	KPHQ
WAF	St. s.	Admiral Farragut	KNSW	WNC	St. s.	Carols	KWRT	WHC	St. s.	Columbia	LCMQ
KUX	St. s.	Admiral Sampson	KNSB	KQB	St. s.	Carolina	KMTB	WPW	St. s.	Columbia	
KUX	St. s.	Admiral Schley	KNSQ	WPE	St. s.	Carolina		KEM	St. s.	Comal	KDFC
KYU	St. s.	Advance	KBDJ	KNF	St. s.	Carolyn		KYC	St. s.	Comanche	KMLR
KSX	St. s.	Adventuress	LCSW	KYE	St. s.	Cassandra	LCMN	KTJ	St. s.	Comet	LDBY
WFB	St. s.	Alabama		WTI	St. s.	Catania	KNLC	KXC	St. p.	Commonwealth	KWPF
WAA	St. s.	Alabama		WSN	St. s.	Centralia	KSFD	KKD	St. s.	Comus	KPSB
KEF	St. s.	Alameda	KBML	KKC	St. s.	Chalmette	JTNB	KEC	St. s.	Concho	KJHD
KVG	St. s.	Alamo	KBQR	WSH	St. s.	Chehalis	KQSP	KNC	St. s.	Concord	KJCV
WNG	St. s.	Algonquin	KHNP	KVK	St. s.	Cherokee	KDNP	WGT	St. s.	Congress	LDCH
KQA	St. s.	Al-Kl	KCJT	KXQ	St. s.	Chester W. Chapin		KXO	St. p.	Connecticut	
KMA	St. s.	Alleghany	JVMG	WAC	St. s.	Chicago		WAR	St. s.	Cordova	LCHP
WRV	St. s.	Alliance	KDNC	WFI	St. s.	Chicago		WSO	St. s.	Coronado	KQHT
KYH	St. s.	Alliance	KMVD	WBH	St. s.	China	KNLT	KYC	St. y.	Corsair	KNWS
WEY	St. s.	Aloha	LBKS	WBI	St. s.	Chippewa	KVRW	WNN	St. s.	Corwin	
KNZ	St. p.	Alvina	KQPG	WEI	St. s.	Christopher Columbus		KKR	St. s.	Creole	KWDR
KMS	St. s.	America		WEH	St. s.	City of Alpena II		KQC	St. s.	Cretan	JWBH
WDN	St. s.	Ancon	KRNT	KFB	St. s.	City of Atlanta	KTFN	KMD	St. s.	Cristobal	KRSV
WDO	St. s.	Ann Arbor No. 3		KFY	St. s.	City of Augusta	JVBF	KUC	St. s.	Cuba	KQSM
WDP	St. s.	Ann Arbor No. 4		KRH	St. s.	City of Baltimore	LBTG	WQK	St. s.	Curacao	KMNJ
KKA	St. s.	Ann Arbor No. 5		WDF	St. s.	City of Bangor		KNU	St. s.	Currier	LBRF
KVA	St. s.	Antilles	KWBN	WDT	St. s.	City of Benton Harbor		KYD	St. s.	Cyprus	
KVB	St. s.	Apache	KQVN	WEA	St. s.	City of Buffalo		WKD	St. s.	Dakota	LCQR
WTB	St. s.	Arapahoe	KRBV	WEC	St. s.	City of Chicago		KTW	Sch.	Delaware Sun	KSRL
WFG	St. s.	Argyll	KQGP	WED	St. s.	City of Cleveland III		WGD	St. s.	Delhi	KVPJ
WRI	St. s.	Arizona		KFA	St. s.	City of Columbus III	KTBS	KED	St. s.	Denver	KRFN
WEZ	St. s.	Aroline		WEC	St. s.	City of Detroit II		WNL	Bk.	Diamond Head	KPWH
KTO	St. s.	Ashtabula		WEP	St. s.	City of Detroit III		WAO	St. s.	Dirigo	KLW
WTX	St. s.	Astral	KSRN	WFP	St. s.	City of Erie		WAU	St. s.	Dolphin	KNHG
KYA	St. y.	Atalunga	KQLW	KTO	St. s.	City of Everett	KMCQ	WAH	St. s.	Dora	
WTT	St. s.	Atlas	KVQL	WDS	St. s.	City of Grand Rapids		KQD	St. s.	Dorchester	KGDQ
WWQ	St. s.	Aztec	KNTW	KXB	St. s.	City of Lowell	KLWV	KNA	St. s.	Dorothy Bradford	KGPQ
KDX	St. s.	Bayamon	KPWC	WEB	St. s.	City of Mackinac II		WEL	St. s.	E. G. Crosby	
KRE	St. s.	Bay State	LCJF	KFC	St. s.	City of Macon	KSLD	WEE	St. s.	Eastern States	
WWD	St. s.	Bear		KFD	St. s.	City of Memphis	KRPQ	WFN	St. s.	Eastland	
WVB	St. s.	Bear	LBHM	KFY	St. s.	City of Montgomery	LBKQ	WQE	St. s.	Edgar H. Vance	LDBQ
KQB	St. s.	Berkshire	LBHN	KRZ	St. s.	City of Norfolk	LBTM	WAE	St. s.	Edith	KQNL
WBB	St. s.	Berlin	LBCQ	WWP	St. s.	City of Panama	JNTE	KKL	St. s.	El Alba	KRLC
WBR	St. s.	Bertha	JVNR	WWF	St. s.	City of Para	JSWK	KKT	St. s.	El Cid	KPMH
KDW	St. s.	Borinquen	KPCW	WQQ	St. s.	City of Puebla	JVRN	KKY	St. s.	El Dia	KRDQ
KKA	St. s.	Boston	LCFS	KRI	St. s.	City of Rockland	KQWQ	KKU	St. s.	El Mundo	LBQK
KEZ	St. s.	Brazos	KTDG	WEG	St. s.	City of St. Ignace		KKN	St. s.	El Norte	KPIC
WBK	St. s.	Breakwater	KWJN	KFX	St. s.	City of St. Louis	LBKR	KKX	St. s.	El Occidente	LBRM
KTI	St. s.	Brilliant	JTRS	KFK	St. s.	City of Savannah	KWGG	KKV	St. s.	El Oriente	LBRC
KOS	St. s.	Brunswick	JSHT	WGA	St. s.	City of Seattle	KHLJ	KKZ	St. s.	El Rio	KPJW
WAB	St. s.	Buckman	KRGD	WDI	St. s.	City of South Haven	JRMP	KKK	St. s.	El Siglo	KRHL
KJB	St. s.	Bunker Hill	KWDT	WWG	St. s.	City of Sydney		KKB	St. s.	El Sol	LBPK
WVB	St. s.	Cabrillo	KTFD	KXL	St. p.	City of Taunton		KKQ	St. s.	El Sud	KPGH
KRN	St. s.	Calvin Austin	KSNB	WGY	St. s.	City of Topeka	KCPD	KKW	St. s.	El Valle	KQTV
				KGA	St. s.	Coamo	KQGB	KVU	St. s.	Elmer A. Keeler	KTMR
				KMX	St. s.	Colon	KPBW	KYU	St. s.	Emeline	

LIST OF AMERICAN MERCHANT VESSELS AND YACHTS EQUIPPED WITH RADIO APPARATUS, ARRANGED IN THE ORDER OF THE NAMES OF THE VESSELS—Continued.

Call letters.	Rig.	Name of vessel.	Signal letters.	Call letters.	Rig.	Name of vessel.	Signal letters.	Call letters.	Rig.	Name of vessel.	Signal letters.
KTK	St. s.	Elsegundo.....	LCPV	WDL	St. s.	Lakeland.....		WCD	St. s.	Octorara.....	
WMN	St. s.	Enterprise.....	KQRD	KEP	St. s.	Lampassa.....	KBNT	KTB	St. s.	Oklahoma.....	KWNH
KTM	St. s.	Eocene.....	LCFV	WTC	St. s.	Lansing.....	KSXF	KJO	St. s.	Old Colony.....	KWHQ
WTA	St. s.	Esperanza.....		KTA	St. s.	Larimer.....	KBML	WTD	St. s.	Oleum.....	KQMJ
KWZ	St. s.	Esperanza.....	KQRN	WAI	St. s.	Latouche.....	LBQM	KOV	St. s.	Olivette.....	KDQR
KQE	St. s.	Essex.....	KJLW	WNI	St. s.	Leelanaw.....	KNGR	WPX	St. s.	Oneonta.....	
KNE	St. s.	Evelyn.....	LCKQ	KVL	St. s.	Lenape.....	LCRB	KYP	St. s.	Oneida.....	
KKO	St. s.	Excelsior.....	JWNR	WNH	St. s.	Lewis Luckenbach.....	KBST	KQO	St. s.	Ontario.....	KTGJ
WRW	St. s.	F. A. Kilburn.....	KSVR	KQL	St. s.	Lexington.....	JSPT	KRP	St. s.	P. R. R. 707.....	
WRK	St. s.	Falcon.....	KWPF	KNB	St. s.	Lexington.....	KJVB	KMH	St. s.	Panama.....	KNTV
WRF	St. s.	Fifield.....	KWQP	KTD	St. s.	Ligonier.....	KBLC	KUT	St. s.	Pan American.....	LCTJ
KSF	St. s.	Finland.....	KSBC	KRL	St. p.	Louise.....	JCMW	KTT	St. s.	Paraguay.....	KQLB
KYF	St. y.	Florence.....	KRMT	KNQ	St. s.	Lucy Neff.....		WRI	St. s.	Paraiso.....	LCRM
KSY	St. s.	Florida.....	KWJF	WML	St. s.	Lurline.....	KWMR	KQP	St. s.	Parthian.....	KDVB
KPE	St. s.	Forward.....	LCSV	WDY	St. s.	Lydonia.....	KVTJ	WVI	St. s.	Pennsylvanian.....	LDBH
WSB	St. s.	Francis H. Leggett.....	KSHC	WNF	St. s.	Lyra.....	KQVF	KXP	St. s.	Pequonock.....	KVGT
KQF	St. s.	Frederick.....	JPRK	KYL	St. y.	Lysistrata.....		WDA	St. s.	Pere Marquette.....	
KFF	St. s.	Frieda.....	LCRT	WHW	St. s.	Mackinaw.....	KLBC	WDC	St. s.	Pere Marquette 17.....	
WMT	St. s.	General Hubbard.....	LBSC	KOG	St. s.	Madison.....	LBSP	WDD	St. s.	Pere Marquette 18.....	
WRT	St. s.	Geo. W. Elder.....	JPHT	KXD	St. s.	Maine.....	KLDB	WDB	St. s.	Pere Marquette 19.....	
WNG	St. s.	George W. Fenwick.....	KWLS	WWE	St. s.	Mancharia.....	KSWC	WDE	St. s.	Pere Marquette 20.....	
WFA	St. s.	Georgia.....		WFW	St. s.	Manitou.....		KTN	St. s.	Perfection.....	LCBV
WKG	St. s.	Georgian.....	LBPN	KDM	St. s.	Maracaibo.....		KQX	St. s.	Persian.....	JWNG
WBZ	Bge.	Glory of the Seas.....		WEW	St. s.	Marquette & Bessemer No. 1.....	KPLQ	WVJ	St. s.	Peru.....	KLID
KQG	St. s.	Gloucester.....	KLTC	KQG	St. s.	Marquette & Bessemer No. 2.....		KUP	St. s.	Pettibone.....	
WPG	St. s.	Gollah.....	KWLP	WEX	St. s.	Mary Dodge.....		KDA	St. s.	Philadelphia.....	KCWD
WGR	St. s.	Governor.....	KWFN	WGR	St. s.	Mariposa.....	KBGT	KSM	St. s.	Philadelphia.....	KLPC
KRB	St. s.	Governor Cobb.....	KVQJ	WMD	St. s.	Mascotte.....	KDQG	KXG	St. p.	Pilgrim.....	KBDV
KRV	St. s.	Governor Dingley.....	KPLG	WHP	St. s.	Massachusetts.....	KWBM	WPN	St. s.	Pioneer.....	
WSF	St. s.	Grace Dollar.....	LCTG	KOW	St. s.	Maverick.....	KHBS	KXH	St. p.	Plymouth.....	KHQS
KDV	St. s.	Grayson.....	LCFT	KJM	St. s.	Merced.....	LDBC	KGP	St. a.	Ponce.....	KPJD
KQR	St. s.	Grecian.....	KPSF	WTW	St. s.	Merrimack.....	JTMH	WNV	St. a.	Portland.....	KQPF
WQQ	St. s.	Greenwood.....	KDJL	WSZ	St. s.	Mexico.....	LBCH	KQY	St. a.	Powhatan.....	KLVM
WGZ	St. s.	Guardian.....		KQM	St. s.	Miami.....	KVJR	KOB	St. s.	President.....	KVTF
KTG	St. s.	Gulfoil.....	LCNR	KWX	St. s.	Millinocket.....	KNGB	KXI	St. p.	Princess Anne.....	KNBV
KOA	St. s.	Hamilton.....	KNWT	KOZ	St. s.	Mills.....	KNBM	KKP	St. a.	Priscilla.....	KLWJ
WHN	St. s.	Hanalei.....	KQNW	KNM	St. s.	Minnesota.....	KQSR	KXJ	St. p.	Proteus.....	KPTR
KDT	St. s.	Harry Luckenbach.....	KPQT	KRR	St. s.	Missouri.....		KXK	St. p.	Providence.....	KTQP
WRH	St. s.	Harvard.....	KWGD	WEK	St. s.	Mohawk.....	KTDS	KXK	St. a.	Puritan.....	KGJQ
KWH	St. s.	Havana.....	KVST	WMI	St. s.	Mohegan.....	LCNV	KQX	St. a.	Quantico.....	JWRL
WRA	St. s.	Henry T. Scott.....	LCTO	WKM	St. s.	Momus.....		WGX	St. a.	Queen.....	JVWG
KFH	St. s.	Herman Frash.....	LBJP	WFX	St. s.	Mongolia.....	KMQC	KTR	St. s.	Radiant.....	
WBP	St. s.	Hermosa.....	KRPV	KXE	St. s.	Monroe.....	KWRL	KRF	St. s.	Ransom B. Fuller.....	KSCQ
WMM	St. s.	Hilonian.....	KVFD	KVM	St. s.	Montanan.....	KMRC	KTL	St. s.	Rayo.....	LCNT
WDW	St. s.	Holland.....	LBQT	KXM	St. s.	Montauk.....	KVRL	WBM	St. a.	Redondo.....	KRPW
WKH	St. s.	Honolulu.....		KKM	St. s.	Monterey.....	KSTH	KVZ	St. a.	Relay.....	
KQH	St. s.	Howard.....	KMHN	WVN	St. s.	Morro Castle.....	KSGN	KRJ	St. a.	Relief.....	KWBH
WHX	St. s.	Humboldt.....	KMWV	KOM	St. s.	Multnomah.....	LCTW	KRP	St. s.	Rescue.....	KPBM
KVH	St. s.	Huron.....	KSDT	WKN	St. s.	Nacoochee.....	KKSH	WSR	Shp.	Reuce.....	JVPM
WMK	St. s.	Hyades.....	KPVV	KNT	St. s.	Nann Smith.....	KQVM	KXR	St. a.	Richard Peck.....	KLGF
KFI	Sch.	I. D. Fletcher.....	LBFT	KWY	St. s.	Nantucket.....	KQFG	KTR	St. a.	Richmond.....	LDCJ
KRO	St. s.	I. J. Merritt.....	KPML	KWC	St. s.	Navajo.....	LCSD	WEG	St. a.	Rio Grande.....	JSDV
KTH	St. s.	Illinois.....	LCWJ	WNA	St. s.	Nelson.....	JWVM	KWR	St. a.	Riverside.....	KWPM
WCZ	St. s.	Illinois.....		KFP	St. s.	New Hampshire.....	KWLJ	WRR	St. a.	Roanoke.....	JVTN
KQI	St. s.	Indiana.....		WBO	St. s.	New Haven.....	KPBJ	WNR	St. s.	Rochelle.....	
WFC	St. s.	Iowa.....		KQN	St. s.	New Jersey.....	LBVC	WTE	St. a.	Roma.....	KRTC
WFD	St. s.	Iroquois.....	KGCN	KNL	St. s.	New Orleans.....	LCPS	WWR	St. a.	Rose City.....	KGTR
KVF	St. s.	Iroquois.....	KVSB	KXF	St. s.	Newport.....	KLFC	WTU	*Sch.	S. O. Co. No. 91.....	KSBP
WBG	St. s.	Itasca.....	KJTD	KXN	St. s.	Niagara.....	KWDL	KTY	St. s.	S. O. Co. No. 92.....	
KQU	St. s.	J. A. Chanslor.....	LBJN	KNJ	St. s.	Noma.....	KSCW	WTY	*Sch.	S. O. Co. No. 93.....	KSCL
WTK	St. s.	J. B. Stetson.....	KVDP	KQV	St. s.	Nome City.....	JLSC	KTP	*Sch.	S. O. Co. No. 94.....	KTBG
WRC	St. s.	J. M. Guilley.....	KRNL	WWE	St. s.	North American.....	JTVP	WTZ	*Sch.	S. O. Co. No. 95.....	KTDJ
KTF	St. s.	Jamestown.....	KLVJ	KSN	St. s.	Northland.....	KLBP	KDS	St. a.	S. V. Luckenbach.....	KVCF
KOC	St. s.	Jefferson.....	KPCM	KNK	St. s.	Northland.....	KEB	KNB	St. a.	Sabine.....	KGNS
KOD	St. s.	Jefferson.....	KSTP	KYN	St. y.	North Land.....	KNHR	WHY	St. s.	St. Francis.....	KWGT
WJ	St. s.	John A. Hooper.....	LCQV	KYO	St. y.	North Star.....	KRVB	WNY	St. s.	St. Helens.....	HSPT
WJZ	Ga. s.	Joseph Pulitzer.....		WRN	St. s.	Northwestern.....	KPVF	KSL	Shp.	St. Louis.....	JHDG
KQJ	St. s.	Juniata.....		WEN	St. s.	Northwind.....		WSS	St. a.	St. Nicholas.....	KVFN
WCB	St. s.	Juniata.....		WCN	St. s.	Norwood.....		KSO	St. a.	St. Paul.....	HPTS
WWS	St. s.	Kansas City.....	KGRV	WNX	St. s.	Nueces.....	KTDR	KES	St. a.	San Jacinto.....	KSRV
KYR	Sch. y.	Karina.....	LBVN	KJD	St. s.	Nushagak.....	LBJT	WWL	St. a.	San Jose.....	JWVJ
KQK	St. s.	Kershaw.....	KNWB	KJS	St. a.	Nyack.....	KQVW	KGJ	St. a.	San Juan.....	KPNW
WPK	St. s.	Kingfisher.....	KRWC	WAN	St. s.		KGVM	WVM	St. s.	San Juan.....	JWHL
KYK	St. y.	Kismet.....	KRTD	KYB	St. s.			KEK	St. s.	San Marcos.....	JVSF
WSX	St. s.	Klamath.....	LBOP	WSG	St. s.			KTLB	St. a.	San Ramon.....	LCST
WWK	St. s.	Korea.....	KRNC	KEH	St. s.			KDSM	St. a.	Santa Ana.....	KPRF
KSH	St. s.	Kroonland.....	KRSC	WNE	St. s.			WRS	St. s.	Santa Clara.....	KQGC
WNS	St. s.	Kvichak.....	KPSM	WEJ	St. s.			WBD	St. s.	Santa Cruz.....	LCSC

## LIST OF AMERICAN MERCHANT VESSELS AND YACHTS EQUIPPED WITH RADIO APPARATUS, ARRANGED IN THE ORDER OF THE NAMES OF THE VESSELS—Continued.

Call letters.	Rig.	Name of vessel.	Signal letters.	Call letters.	Rig.	Name of vessel.	Signal letters.	Call letters.	Rig.	Name of vessel.	Signal letters.
WPA	St. a.	Santa Cruz.....	JBWH	WFR	St. s.	State of Ohio.....	JTQC	WPY	St. a.	Wallula.....	
WTF	St. a.	Santa Maria.....	KRJI	KTU	St. s.	Sun.....	KVWH	KYX	St. s.	Wana.....	
WTG	St. a.	Santa Rita.....	KRPL	KQZ	St. s.	Suwannee.....	LBTH	KYW	St. y.	Warrior.....	KVHJ
WGN	St. s.	Santa Rosa.....		KPT	St. s.	Tasco.....	LBHT	WTH	St. s.	Washtenaw.....	KMFJ
KWS	St. s.	Saratoga.....	KWDB	WPE	St. s.	Tatoosh.....		WAW	St. s.	Watson.....	KRGF
KRS	St. s.	Savage.....	KPNM	WFT	St. s.	The Limit.....		WED	St. s.	Western States.....	
WSV	St. s.	Sea Rover.....	KSBH	WCT	St. s.	Theodore Roosevelt.....		WHT	St. a.	Whittier.....	KSJL
WFS	St. s.	Secandbee.....		WCA	St. s.	Tionesta.....		WMO	St. a.	Wilhelmina.....	LBHF
KWQ	St. s.	Seguranca.....	KHLT	KTV	St. s.	Toledo.....	KSBT	WSW	St. s.	Willamette.....	LCDV
KVJ	St. s.	Seminole.....	KDNS	KKE	St. s.	Topila.....		WMC	St. s.	William Chatham.....	
WGS	St. s.	Senator.....	KNJF	KQT	St. s.	Tuscan.....	KVSW	WTN	St. a.	Wm. F. Herrin.....	LBTD
KGS	St. s.	Senator Bailey.....	LVCW	WPC	St. s.	Tyee.....		WER	St. s.	William P. Snyder.....	
WAY	St. s.	Seward.....	KWHD	WPB	St. s.	Tyee Junior.....		WES	St. s.	William P. Snyder, jr.....	
KTC	Sch.	Shenango.....	KSLR	WGU	St. s.	Umatilla.....	JVKF	WEU	St. s.	Wilpen.....	
WEU	St. s.	Shenango.....		KYT	St. s.	Vanadis.....		WND	St. s.	Windber.....	KTWF
KNS	St. p.	Shinnecock.....		WNZ	St. s.	Vanguard.....	KTMJ	KTE	St. s.	Winifred.....	KNRC
WWU	St. s.	Siberia.....	KRWG	WOV	St. s.	Venetia.....		KNW	St. a.	Wyandotte.....	
WHJ	St. s.	Sierra.....	KQHP	WHL	St. s.	Ventura.....	KQML	KDY	St. s.	Yaguez.....	LCJB
KTX	St. s.	Socony.....	LCVW	KTS	St. s.	Vesta.....	LCTF	WRY	St. s.	Yale.....	KWBR
KQS	St. s.	Somerset.....	LBVG	WAD	St. s.	Victoria.....	KNRM	WQY	St. s.	Yosemite.....	KVFM
WHM	St. s.	Sonoma.....	KQLV	KWV	St. s.	Vigilancia.....	KHSN	WMY	St. s.	Yucatan.....	KHNF
WQS	St. s.	Speedwell.....	LCNF	KSZ	St. s.	Virginia.....		WBS	St. s.	Yukon.....	KNMV
WGE	St. s.	Spokane.....	KRLV	WFH	St. s.	Virginia.....		WPQ	St. s.	Zapora.....	
WSD	St. s.	Stanley Dollar.....	KWNM	WHG	St. s.	W. S. Flint.....		KNR	St. s.	Zealandia.....	KNLM
WPS	St. s.	Starr.....	LCPF	WTM	St. s.	W. S. Porter.....	KVRD	KDZ	St. s.	Zulia.....	KQWV
WGL	St. s.	State of California.....	JTGP	KYI	St. s.	Wakiva.....					



LIST OF VESSELS OF THE UNITED STATES NAVY EQUIPPED WITH RADIO APPARATUS.

Call letters.	Name of ship.	Wave length, in meters.	Power, in kilowatts.	Call letters.	Name of ship.	Wave length, in meters.	Power, in kilowatts.	Call letters.	Name of ship.	Wave length, in meters.	Power, in kilowatts.
NXB	A-2.....	(1)	.....	NDQ	Connecticut.....	600	5	NGY	Helena.....	600	2
NXC	A-3.....	(1)	.....	NEY	Constellation.....	(1)	.....	NHA	Henley.....	600	2
NXD	A-4.....	(1)	.....	NLZ	Constitution.....	(1)	.....	NTW	Hercules.....	(1)	.....
NXE	A-5.....	(1)	.....	VNY	Craven.....	(1)	.....	NHC	Hopkins.....	600	1
NXF	A-6.....	(1)	.....	NSZ	Culgoa.....	600	2	NHE	Hull.....	600	1
NXG	A-7.....	(1)	.....	NDU	Cumberland.....	(1)	.....	NSN	Huntress.....	(1)	.....
NOB	Abarenda.....	600	2	NIL	Cummings.....	(1)	.....	NHN	Idaho.....	600	5
NTH	Accomac.....	(1)	.....	NIM	Cushing.....	(1)	.....	NHO	Illinois.....	600	2
NHW	Active.....	(1)	.....	NDY	Cyclops.....	600	2	NEX	Independence.....	(1)	.....
NIJ	Adams.....	(1)	.....	NXP	D-1.....	(1)	.....	NHQ	Indiana.....	600	5
NVO	Aileen.....	(1)	.....	NXQ	D-2.....	(1)	.....	NFY	Intrepid.....	(1)	.....
NBH	Ajax.....	600	2	NXR	D-3.....	(1)	.....	NHT	Iowa.....	600	2
NBI	Alabama.....	600	5	NVZ	Dahlgren.....	(1)	.....	NHU	Iris.....	600	1½
NBJ	Albany.....	600	2	NIG	Dale.....	(1)	.....	NHV	Iroquois.....	600	1
NQY	Albatross.....	(1)	.....	NWA	Davis.....	(1)	.....	NGJ	Isla de Luzon.....	(1)	.....
NBL	Alert.....	600	2	NJC	Decatur.....	600	2	NTY	Iwana.....	(1)	.....
NNI	Alexander.....	(1)	.....	NEK	Delaware.....	600	5	NIB	Jarvis.....	600	2
NTM	Alice.....	(1)	.....	NWB	De Long.....	(1)	.....	NNB	Jason.....	600	2
NBP	Ammen.....	600	2	NEM	Denver.....	600	2	NID	Jenkins.....	600	2
NHG	Amphitrite.....	(1)	.....	NEN	Des Moines.....	600	2	NIE	Jouett.....	600	2
NBR	Annapolis.....	600	2	NEP	Dixie.....	600	2	NNC	Jupiter.....	600	5
NTN	Apache.....	(1)	.....	NEQ	Dolphin.....	600	2	NNJ	Justin.....	600	3
NBU	Arctusa.....	600	2	NQI	Don Juan de Austria.....	(1)	.....	NYF	K-1.....	(1)	.....
NBV	Arkansas.....	600	5	NTS	Dorothea.....	(1)	.....	NYG	K-2.....	(1)	.....
NIH	Aylwin.....	(1)	.....	NIN	Downes.....	(1)	.....	NYH	K-3.....	(1)	.....
NXH	B-1.....	(1)	.....	NET	Drayton.....	600	2	NYI	K-4.....	(1)	.....
NXI	B-2.....	(1)	.....	NEU	Dubuque.....	(1)	.....	NYJ	K-5.....	(1)	.....
NXJ	B-3.....	(1)	.....	NIR	Duncan.....	(1)	.....	NYK	K-6.....	(1)	.....
NVU	Bagley.....	(1)	.....	NWC	Dupont.....	(1)	.....	NYL	K-7.....	(1)	.....
NCF	Bailey.....	600	2	NXS	E-1.....	600	1½	NYM	K-8.....	(1)	.....
NIH	Bainbridge.....	(1)	.....	NXT	E-2.....	500	1	NND	Kanawha.....	(1)	.....
NII	Balch.....	(1)	.....	NFC	Eagle.....	600	1	NIO	Kansas.....	600	2
NCH	Baltimore.....	600	5	NFD	Elcano.....	(1)	.....	NIP	Kearsarge.....	600	2
NVV	Barney.....	(1)	.....	NEV	Elfrida.....	(1)	.....	NIQ	Kentucky.....	600	2
NIC	Barry.....	(1)	.....	NIS	Ericsson.....	(1)	.....	NYN	L-1.....	(1)	.....
NCL	Beale.....	600	2	NMY	Essex.....	(1)	.....	NYO	L-2.....	(1)	.....
NIJ	Benham.....	(1)	.....	NXU	F-1.....	(1)	.....	NYP	L-3.....	(1)	.....
NVW	Biddle.....	(1)	.....	NXV	F-2.....	(1)	.....	NYQ	L-4.....	(1)	.....
NCM	Birmingham.....	600	10	NXW	F-3.....	(1)	.....	NYR	L-5.....	(1)	.....
NVX	Blakely.....	(1)	.....	NXX	F-4.....	(1)	.....	NYS	L-6.....	(1)	.....
NGC	Boston.....	(1)	.....	NFM	Fanning.....	600	2	NYT	L-7.....	(1)	.....
NSY	Boxer.....	(1)	.....	NVS	Farragut.....	600	1½	NIW	Lamson.....	600	2
NFA	Brooklyn.....	(1)	.....	NFV	Fish Hawk.....	(1)	.....	NEW	Lancaster.....	(1)	.....
NNA	Brutus.....	600	2	NFR	Florida.....	600	5	NIY	Lawrence.....	600	2
NCU	Buffalo.....	600	2	NFS	Flusser.....	600	2	NIZ	Lebanon.....	600	5
NZV	Burrows.....	600	2	NWF	Foote.....	(1)	.....	NNH	Leonidas.....	600	2
NCC	Bushnell.....	(1)	.....	NVL	Fortune.....	(1)	.....	NJB	Louisiana.....	600	5
NXX	C-1.....	(1)	.....	NWJ	Fox.....	(1)	.....	NYU	M-1.....	(1)	.....
NXL	C-2.....	(1)	.....	NEZ	Franklin.....	(1)	.....	NJH	Macdonough.....	600	2
NXM	C-3.....	(1)	.....	NZD	Fulton.....	(1)	.....	NQL	Machias.....	(1)	.....
NXN	C-4.....	(1)	.....	NXY	G-1.....	600	1	NWO	Mackenzie.....	(1)	.....
NXO	C-5.....	(1)	.....	NXZ	G-2.....	(1)	.....	NJL	Maine.....	600	2
NCY	Caesar.....	600	3	NYA	G-3.....	(1)	.....	NFZ	Manila.....	(1)	.....
NCZ	California.....	600	3	NYB	G-4.....	(1)	.....	NWR	Manly.....	(1)	.....
NQG	Callao.....	(1)	.....	NGD	Galveston.....	600	2	NGK	Marblehead.....	(1)	.....
NIK	Cassin.....	(1)	.....	NHJ	General Alava.....	(1)	.....	NJQ	Marietta.....	600	3
NDA	Castine.....	600	3	NGF	Georgia.....	600	4	NJR	Mars.....	600	2
NDB	Celtic.....	600	2	NGH	Glacier.....	600	2	NJS	Maryland.....	600	2
NFE	Charleston.....	600	3	NSL	Gloucester.....	(1)	.....	NJT	Massachusetts.....	600	5
NGI	Chattanooga.....	600	2	NGJ	Goldsborough.....	600	1	NUB	Massasoit.....	(1)	.....
NIF	Chauncey.....	(1)	.....	NNY	Gopher.....	(1)	.....	NNE	Maumee.....	(1)	.....
NDG	Chester.....	600	5	NNZ	Granite State.....	(1)	.....	NJV	Mayflower.....	600	2
NDH	Cheyenne.....	600	2	NWN	Gwin.....	(1)	.....	NJU	Mayrant.....	600	2
NDI	Chicago.....	600	3	NYC	H-1.....	(1)	.....	NJW	McCall.....	600	2
NTO	Chickasaw.....	(1)	.....	NYE	H-2.....	(1)	.....	NIT	McDougal.....	(1)	.....
NTV	Choctaw.....	(1)	.....	NYD	H-3.....	(1)	.....	NKA	Melville.....	(1)	.....
NDL	Cincinnati.....	600	2	NHI	Hancock.....	(1)	.....	NHB	Miantonomah.....	(1)	.....
NDM	Cleveland.....	600	2	NGU	Hannibal.....	600	2	NJZ	Michigan.....	600	5
NDN	Colorado.....	600	2	NGV	Hartford.....	(1)	.....	NFB	Milwaukee.....	600	2
NGA	Columbia.....	(1)	.....	NSM	Haw.....	(1)	.....	NGB	Minneapolis.....	(1)	.....
NQH	Concord.....	(1)	.....	NGX	Hector.....	600	2	NKD	Minnesota.....	600	5

1 No radio installation.

## LIST OF VESSELS OF THE UNITED STATES NAVY EQUIPPED WITH RADIO APPARATUS—Continued.

Call letters.	Name of ship.	Wave length, in meters.	Power, in kilowatts.	Call letters.	Name of ship.	Wave length, in meters.	Power, in kilowatts.	Call letters.	Name of ship.	Wave length, in meters.	Power, in kilowatts.
NKE	Mississippi.....	600	5	NOX	Perkins.....	600	2	NWW	Stockton.....	(1)	
NKF	Missouri.....	600	2	NOY	Perry.....	600	1	NSR	Stranger.....	(1)	
NUD	Modoc.....	(1)		NOZ	Petrel.....	600	2	NTI	Stringham.....	600	2
NUE	Mohawk.....	(1)		NGZ	Philadelphia.....	(1)		NTK	Supply.....	600	2½
NZA	Mohican.....	(1)		NUM	Piscataqua.....	(1)		NTL	Sylph.....	600	1
NHD	Monadnock.....	(1)		NOT	Pittsburgh.....	(1)	2	NSS	Sylvia.....	(1)	
NKL	Monaghan.....	600	2	NQF	Pompey.....	600	2	NUA	Tacoma.....	600	2
NQQ	Monocacy.....	(1)		NUO	Pontiac.....	(1)		NUC	Tallahassee.....	600	2
NKM	Montana.....	600	5	NFX	Portsmouth.....	(1)		NUZ	Tecumseh.....	(1)	
NKN	Monterey.....	600	2	NQK	Potomac.....	600	1	NUG	Tennessee.....	600	2
NKO	Montgomery.....	600	2	NUP	Powhatan.....	(1)		NHF	Terror.....	(1)	
NWS	Morris.....	(1)		NQM	Prairie.....	(1)	5	NUI	Terry.....	600	2
NNK	Nanshan.....	(1)		NQN	Preble.....	600	1	NUD	Texas.....	(1)	
NUF	Narkeeta.....	(1)		NQO	Preston.....	600	2	NWX	Thornton.....	(1)	
NKY	Nashville.....	600	2	NQP	Princeton.....	600	3	NWY	Thmgey.....	(1)	
NKZ	Navajo.....	600	1	NQR	Prometheus.....	600	2	NUN	Tonopah.....	600	2
NMA	Nebraska.....	600	3	NNG	Proteus.....	(1)		NLY	Topeka.....	(1)	
NMS	Neptune.....	600	2	NQZ	Quiros.....	(1)		NVA	Traffic.....	(1)	
NNF	Nereus.....	(1)		NTD	Rainbow.....	600	2	NVB	Transfer.....	(1)	
NMB	Nero.....	600	2	NTE	Raleigh.....	600	2	NUQ	Trippe.....	600	2
NCA	Nevada.....	(1)		NFU	Ranger.....	600	2	NVC	Triton.....	(1)	
NME	New Hampshire.....	600	2	NUR	Rapido.....	(1)		NUS	Truxtun.....	600	1
NMF	New Jersey.....	600	3	NTU	Reid.....	600	2	NVD	Unadilla.....	(1)	
NMG	New Orleans.....	600	3	NHY	Reina Mercedes.....	(1)		NVF	Uncas.....	(1)	
NMH	Newport.....	600	2	NHK	Relief.....	(1)		NVE	Utah.....	600	5
NCC	New York.....	(1)		NSP	Restless.....	(1)		NVK	Vermont.....	600	3
NIU	Nicholson.....	(1)		NTX	Rhode Island.....	600	2	NMC	Vestal.....	600	2
NMN	North Carolina.....	600	5	NHZ	Richmond.....	(1)		NVM	Vesuvius.....	600	½
NMO	North Dakota.....	600	5	NUT	Rocket.....	(1)		NVN	Vicksburg.....	600	1½
NIV	O'Brien.....	(1)		NWT	Rodgers.....	(1)		NVG	Vigilant.....	(1)	
NMW	Ohio.....	600	2	NTZ	Roe.....	600	2	NVP	Villalobos.....	(1)	
NCB	Oklahoma.....	(1)		NQV	Sacramento.....	(1)		NVR	Virginia.....	600	2
NGG	Olympia.....	(1)		NTP	Salem.....	600	10	NSU	Vixen.....	(1)	
NFW	Omaha.....	(1)		NLX	Samar.....	(1)		NVT	Vulcan.....	600	2
NSO	Oneida.....	(1)		NUU	Samoset.....	(1)		NVH	Waban.....	(1)	
NTA	Ontario.....	600	1	NQW	Sandoval.....	(1)		NFT	Wabash.....	(1)	
NMZ	Oregon.....	600	2	NTQ	San Francisco.....	600	2½	NVI	Wahnetta.....	(1)	
NOC	Orion.....	600	2	NTR	Saratoga.....	600	2	NWL	Walke.....	600	2
NOA	Osceola.....	600	½	NNM	Saturn.....	(1)		NWD	Warrington.....	600	2
NHH	Ozark.....	600	2	NTT	Scorpion.....	600	2	NWE	Washington.....	600	3
NOG	Paducah.....	600	2	NUV	Sebago.....	(1)		NSV	Wasp.....	(1)	
NQS	Palos.....	(1)		NZB	Severn.....	(1)		NWG	West Virginia.....	600	2
NQT	Pampanga.....	600	1	NWU	Shubrick.....	(1)		NWH	Wheeling.....	600	2
NQJ	Panay.....	(1)		NUW	Sioux.....	(1)		NWI	Whipple.....	600	1
NOJ	Panther.....	600	2	NSQ	Smith.....	600	2	NWZ	Wilkes.....	(1)	
NIX	Parker.....	(1)		NST	Solace.....	600	2	NWK	Wilmington.....	600	2
NOL	Patapsco.....	600	2	NWV	Somers.....	(1)		NJA	Winslow.....	(1)	
NOK	Patterson.....	600	2	NTG	Sonoma.....	(1)		NWM	Wisconsin.....	600	3
NOM	Patuxent.....	600	1	NUX	Sotoyoma.....	(1)		NGW	Wolverine.....	(1)	
NON	Paulding.....	600	2	NSW	South Carolina.....	600	5	NVJ	Wompatuck.....	(1)	
NOP	Paul Jones.....	600	1	NSX	South Dakota.....	600	3	NWP	Worden.....	600	2
NUH	Pawnee.....	(1)		NJY	Southern.....	(1)		NWQ	Wyoming.....	600	5
NUJ	Pawtucket.....	(1)		NUY	Standish.....	(1)		NSK	Yankton.....	600	2
NUK	Penacook.....	(1)		NTB	Sterrett.....	600	2	NHX	Yantic.....	(1)	
NCE	Pennsylvania.....	(1)		NNL	Sterling.....	(1)		NQX	Yorktown.....	(1)	
NUL	Pentucket.....	(1)		NTC	Stewart.....	600	1				
NOW	Peoria.....	600	1	NTF	St. Louis.....	600	3				

1 No radio installation.

**LIST OF UNITED STATES REVENUE CUTTERS EQUIPPED WITH RADIO APPARATUS.**

Name of vessel.	Call letters.	Name of vessel.	Call letters.	Name of vessel.	Call letters.
Algonquin.....	NRA	Woodbury.....	NRJ	Seminole.....	NRS
Bear.....	NRB	Tahoma.....	NRK	Thetis.....	NRT
Morrill.....	NRC	Tuscarora.....	NRL	Acushnet.....	NRU
Androscoggin.....	NRD	Mohawk.....	NRM	Winona.....	NRV
Seneca.....	NRE	Manning.....	NRN	Windom.....	NRW
Snohomish.....	NRF	Onondaga.....	NRO	Unalga.....	NRX
Gresham.....	NRG	Apache.....	NRP	Yamacraw.....	NRV
McCulloch.....	NRH	Miami.....	NRQ		
Itasca.....	NRI	Pamlico.....	NRK		

**LIST OF VESSELS OF THE BUREAU OF NAVIGATION, DEPARTMENT OF COMMERCE, EQUIPPED WITH RADIO APPARATUS.**

Name of vessel.	Call letters.	Name of vessel.	Call letters.	Name of vessel.	Call letters.
Tarragon.....	NZZ				

**LIST OF VESSELS OF THE UNITED STATES ARMY EQUIPPED WITH RADIO APPARATUS.**

Name of vessel.	Call letters.	Power, in kilowatts.	Name of vessel.	Call letters.	Power, in kilowatts.	Name of vessel.	Call letters.	Power, in kilowatts.
<b>U. S. ARMY TRANSPORT SERVICE.</b>			<b>U. S. ARMY TRANSPORT SERVICE—continued.</b>			<b>ARTILLERY HARBOR TUGS.</b>		
Buford <sup>1</sup> .....	WXA	2	Thomas <sup>1</sup> .....	WXM	5	Captain Charles W. Rowell <sup>2</sup> .....	WYI	4
Crook <sup>1</sup> .....	WXB	2	Warren <sup>1</sup> .....	WXN	2	Reno <sup>2</sup> .....	WYN	4
Meade <sup>1</sup> .....	WXC	2	Dix <sup>1</sup> .....	WXC	2	General A. M. Randol <sup>1</sup> .....	WYJ	4
Logan <sup>1</sup> .....	WXF	3				General R. B. Ayres <sup>2</sup> .....	WYL	4
Sherman <sup>1</sup> .....	W XK	3	<b>CABLE BOATS.</b>			General Harvey Brown <sup>1</sup> .....	WYK	4
Kilpatrick <sup>1</sup> .....	W XD	2	Burnside <sup>1</sup> .....	WXR	3	General Robert Anderson <sup>2</sup> .....	WYH	4
Liscum <sup>1</sup> .....	W XE	2	Joseph Henry <sup>1</sup> .....	WXT	2	Captain James Fornance <sup>2</sup> .....	WYM	4
McClellan <sup>1</sup> .....	W XH	2	Cyrus W. Field <sup>2</sup> .....	WXS	1	Captain Barrett <sup>1</sup> .....	WYP	4
Sumner <sup>1</sup> .....	W XL	3				<b>MINE PLANTERS.</b>		
Merritt <sup>1</sup> .....	W XI	2				General S. M. Mills <sup>2</sup> .....		1
Sheridan <sup>1</sup> .....	W XJ	3				General R. T. Frank <sup>1</sup> .....		2

<sup>1</sup> Open to public service.

<sup>2</sup> Not open to public service.

LIST OF RADIO STATIONS BELONGING TO THE UNITED STATES NAVY.

Name of station.	Call letters.	Power, in kilowatts.	Wave length, in meters.	Name of station.	Call letters.	Power, in kilowatts.	Wave length, in meters.
Portland, Me.	NAB	4	600, 1,000	Guantanamo Bay, Cuba	NAW	5	750, 1,000
Portsmouth, N. H.	NAC	2	600, 1,000	Colon, Panama	NAX	25	600, 1,100
Boston, Mass.	NAD	5	600, 1,000	Porto Bello, Panama	NAY	5	650
Cape Cod, Mass.	NAE	4	600, 1,000	Balboa, C. Z.	NPJ	2	
Nantucket Shoals Lightship	NLA	2	600	St. Paul, Pribilofs, Alaska	NPQ	5	600, 1,000
Relief Lightship 85 or 66	NLD	2	600	St. George, Pribilofs, Alaska	NPY	5	
Newport, R. I.	NAF	5	600, 1,000	Unalga, Alaska	NPV	10 and 3	600, 1,000
Fire Island, N. Y.	NAG	4	600, 1,000	Dutch Harbor, Alaska	NPR	5	600, 1,000
New York, N. Y.	NAH	5	600, 1,000	Kodiak, Alaska	NPS	5	600, 1,000
Philadelphia, Pa.	NAI	2	600, 1,000	Cordova, Alaska	NPA	10	600, 1,000
Annapolis, Md.	NAK	5	600, 1,000	Sitka, Alaska	NPB	20	600, 1,000
Washington, D. C.	NAL	2	1,050	Bremerton, Wash.	NPC	5	600, 1,000
Arlington, Va.	NAA	100	2,500	Tatoosh, Wash.	NPD	15	600, 1,000
Norfolk, Va.	NAM	5	600, 1,000	North Head, Wash.	NPE	10	600, 1,000
Diamond Shoals Lightship	NLB	2	600	Cape Blanco, Oreg.	NPF	5	600, 1,000
Relief Lightship 71 or 72	NLE	2	600	Eureka, Cal.	NPW	5	600, 1,000
Beaufort, N. C.	NAN	5	600, 1,000	Mare Island, Cal.	NPH	5	600, 1,000
Frying Pan Shoals Lightship	NLC	2	600	Farallone, Cal.	NPI	10	600, 1,000
Charleston, S. C.	NAO	5	600, 1,000	Point Arguello, Cal.	NPK	3	600, 1,000
St. Augustine, Fla.	NAP	3	600, 1,000	San Diego, Cal.	NPL	5	600, 1,000
Jupiter, Fla.	NAQ	5	600, 1,000	Honolulu, Hawaii	NPM	1½	600
Key West, Fla.	NAR	25 and 2	600, 1,000	Guam	NPN	3	600, 1,000
Pensacola, Fla.	NAS	10	600, 1,000	Cavite, P. I.	NPO	2	600, 2,000
New Orleans, La.	NAT	5	600, 1,000	Olongapo, P. I.	NPT	2	
San Juan, P. R.	NAJ	5	600, 1,000	Peking, China	NPP	2	750, 1,000



LIST OF RADIO STATIONS BELONGING TO THE UNITED STATES ARMY.

Name of station.	Call letters.	Power, in kilowatts.	Name of station.	Call letters.	Power, in kilowatts.	Name of station.	Call letters.	Power, in kilowatts.
UNITED STATES.			UNITED STATES—continued.			ALASKA—continued.		
Fort Andrews, Mass. <sup>1</sup>	WUA	1	Bureau of Standards, Washington, D. C. <sup>1</sup>	WUQ	2	Petersburg <sup>2</sup>	WVI	1
Fort H. G. Wright, N. Y. <sup>1</sup>	WUC	1	Coast Artillery School, Fort Monroe, Va. <sup>1</sup>	WUG	1	Fort St. Michael <sup>2</sup>	WVE	3
Fort Hancock, N. J. <sup>1</sup>	WUB	1	Army Signal School, Fort Leavenworth, Kans. <sup>1</sup>	WUV	1	Wrangell <sup>2</sup>	WVJ	1
Fort Leavenworth, Kans. <sup>1</sup>	WUD	3	ALASKA.			PHILIPPINE ISLANDS.		
Fort Levett, Me. <sup>1</sup>	WUE	1	Circle City <sup>2</sup>	WVA	3	Manila <sup>1</sup>	WVU	1
Fort Monroe, Va. <sup>1</sup>	WUF	1	Fort Egbert <sup>2</sup>	WVC	5	Corregidor Island <sup>1</sup>	WVN	10
Fort Omaha, Nebr. <sup>1</sup>	WUH	3	Fairbanks <sup>2</sup>	WVB	5	Fort Frank <sup>1</sup>	WVL	½
Presidio, San Francisco, Cal. <sup>1</sup>	WUO	2	Fort Gibbon <sup>2</sup>	WVD	10	Fort Drum <sup>1</sup>	WVP	½
Fort Riley, Kans. <sup>1</sup>	WUI	3	Kotlik <sup>2</sup>	WVF	1	Fort Wint <sup>1</sup>	WVR	1
Fort Sam Houston, Tex. <sup>1</sup>	WUJ	10	Nome <sup>2</sup>	WVG	10	Fort William McKinley <sup>1</sup>	WVQ	½
Fort Totten, N. Y. <sup>1</sup>	WUL	1	Nulato <sup>2</sup>	WVH	10	HAWAII.		
Fort Wood, N. Y. <sup>1</sup>	WUM	1				Fort De Russy	WZG	2
Fort Worden, Wash. <sup>1</sup>	WUN	1						
Fort Stevens, Oreg. <sup>1</sup>	WUK	1						
Signal Corps Laboratory, Washington, D. C. <sup>1</sup>	WUP	1						


<sup>1</sup> Not open to public service.

<sup>2</sup> Open to public service.





Flag of the President.



Flag of the Secretary of Commerce

JULIUS BIEN CO. LITH. N. Y.







# FLAGS OF THE PRINCIPAL

MAN-OF-WAR.


ARGENTINA.




COLOMBIA.



GERMANY.



GREAT BRITAIN.



HONDURAS.



MEXICO.



MERCHANT.

ARGENTINA.



COLOMBIA.



GERMANY.



ROYAL NAVAL RESERVE.  
(WITH BADGE.  
HOME AND COLONIAL GOVERNMENT DEPARTMENTS)



HONDURAS.



MEXICO.



MAN-OF-WAR.

AUSTRIA-HUNGARY.




COSTA RICA.



GREECE.




COLONIES.  
(WITH BADGE IN SOME CASES)



ITALY.



NORWAY.



MARITIME COUNTRIES.

PLATE I

MERCHANT.


MAN-OF-WAR.

MERCHANT.

AUSTRIA-HUNGARY.

CHINA.



CHINA.



COSTA RICA.

DENMARK.


DENMARK.



GREECE.

GUATEMALA.


GUATEMALA.



GREAT BRITAIN.

HAITI.


HAITI.



ITALY.

JAPAN.


JAPAN.



NORWAY.

PERU.

PERU.







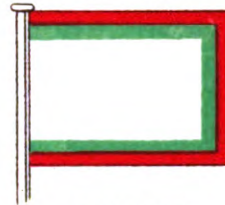


FLAGS OF THE PRINCIPAL

MAN-OF-WAR.  
PERSIA.



MERCHANT  
PERSIA.



MAN-OF-WAR  
ROUMANIA.



SALVADOR.



SALVADOR.




SANTO DOMINGO.




SPAIN.



SPAIN.



SWEDEN.



COUNTRIES HAVING A COMMON


BELGIUM.



BRAZIL.



CHILE.




KONGO.



KOREA.



LIBERIA.



PARAGUAY.



PORTUGAL.



CUBA.




IN THE MERCHANT FLAG  
THE BADGE IS NEARER THE HOIST.

MERCHANT.  
ROUMANIA.




MAN-OF-WAR.  
RUSSIA.



MERCHANT  
RUSSIA.




SANTO DOMINGO.



SIAM.



SIAM.



SWEDEN.



VENEZUELA.



VENEZUELA.



MAN-OF-WAR AND MERCHANT FLAG.


CRETE.




ECUADOR.



FRANCE.



MOROCCO, MADAGASCAR, MUSCAT.



NETHERLANDS.



NICARAGUA.




TURKEY, TRIPOLI, EGYPT.



URUGUAY.



GENEVA CONVENTION.



















## FUNNELS AND HOUSE FLAGS OF SOME

 <p>American Line. (American.)</p>	 <p>New York and Cuba Mail. (American.)</p>	 <p>American Mail Steamship Co. (American.)</p>	 <p>New York and Porto Rico. (American.)</p>	 <p>Clyde. (American.)</p>
 <p>Red D. (American.)</p>	 <p>Pacific Mail. (American.)</p>	 <p>American-Hawaiian. (American.)</p>	 <p>Oceanic. (American.)</p>	 <p>Pacific Coast. (American.)</p>
 <p>Cunard. (British)</p>	 <p>White Star. (British)</p>	 <p>Holland-America. (Dutch)</p>	 <p>Anchor. (British)</p>	 <p>Wilson. (British)</p>
 <p>North German Lloyd. (German)</p>	 <p>Hamburg-American. (German)</p>	 <p>Atlantic Transport. (British)</p>	 <p>Red Star. (British-Belgian)</p>	 <p>Scandinavian-American. (Danish)</p>
 <p>Compagnie Générale Transatlantique. (French)</p>	 <p>Leyland. (British)</p>	 <p>Canadian-Pacific. (British)</p>	 <p>Nippon Yusen Kaisha. (Japanese)</p>	 <p>Toyo Kisen Kaisha. (Japanese)</p>

PRINCIPAL STEAMSHIP LINES IN AMERICAN TRADE.

PLATE III.

 <p>United Fruit. (American-foreign.)</p>	 <p>Allan. (British.)</p>	 <p>Lamport and Holt. (British.)</p>	 <p>Navigazione Generale Italiana. (Italian.)</p>	 <p>Prince Line. (British.)</p>
 <p>Royal Mail. (British.)</p>	 <p>Royal West India Mail. (Dutch.)</p>	 <p>Lloyd Italiano. (Italian.)</p>	 <p>La Veloce. (Italian.)</p>	 <p>Italia Line. (Italian.)</p>
 <p>Lloyd Sabauda. (Italian.)</p>	 <p>Lloyd Brasileiro. (Brazilian.)</p>	 <p>Austro Americano. (Austrian.)</p>	 <p>Russian-American Line. (Russian.)</p>	 <p>Hansa Line. (German.)</p>
 <p>Furness Line. (British.)</p>	 <p>International Line. (American.)</p>	 <p>Old Dominion Line. (American.)</p>	 <p>Merchants and Miners. (American.)</p>	 <p>Savannah Line. (American.)</p>
 <p>Southern Pacific. (American.)</p>	 <p>Alaska Line. (American.)</p>	 <p>Panama Railroad Line. (American.)</p>		





## NEW INTERNATIONAL CODE OF SIGNALS.

---

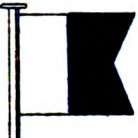

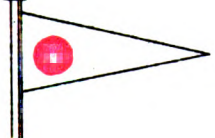




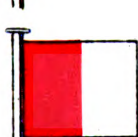


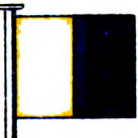


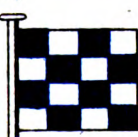


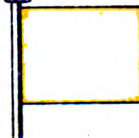










The new International Code of Signals came into use on January 1, 1901, and its distinguishing sign will henceforward be the code pennant hoisted in the ordinary way.

Illustrations of the new signals are given in the following pages, together with rules for signals of distress.

(vii)




**FLAGS AND PENNANTS TO BE USED IN THE INTERNATIONAL CODE.**

<p>A </p> <p>B </p> <p>C </p> <p>D </p> <p>E </p> <p>F </p> <p>G </p> <p>H </p>	<p>I </p> <p>J </p> <p>K </p> <p>L </p> <p>M </p> <p>N </p> <p>O </p> <p>P </p>	<p>Q </p> <p>R </p> <p>S </p> <p>T </p> <p>U </p> <p>V </p> <p>W </p> <p>X </p>	<p>Y </p> <p>Z </p> <p style="text-align: center;"><b>"CODE FLAG" AND "ANSWERING PENNANT."</b></p> <p style="text-align: center;"></p> <p>When used as the "Code Flag" it is to be hoisted under the ensign.</p> <p>When used as the "Answering Pennant" it is to be hoisted at the masthead or where best seen.</p>
--	--	--	---

*NOTE.—It is desirable, to prevent confusion, that the pennants used should be at least twice as long as the burgees and square flags.*



To open communication by the Code, show the ensign with the following pennant under it, thus :



When hoisted under the ensign, the Code Pennant denotes a signal taken from the International Code. When hoisted by itself at the masthead, or where it can best be seen, it is the Answering Pennant.

Communication may then be commenced, and any message following in this paper, or found under the heading "Danger or Distress" in the International Code Signal Book, may be exchanged, strictly following the INTERNATIONAL COMMERCIAL CODE and the instructions given below.


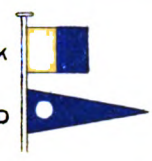





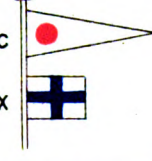

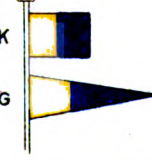

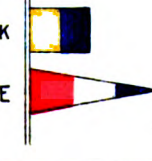

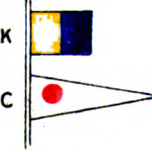
The above signal, asking to open communication, should be shown in every case of distress by the shore station, for it may be that the vessel has the INTERNATIONAL CODE, but, until seeing this signal, will not know she can use it.

**SIGNALS ADOPTED FROM AND TO BE FOUND IN INTERNATIONAL COMMERCIAL CODE SIGNAL BOOK, REFERRED TO ABOVE.**

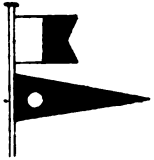
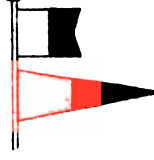



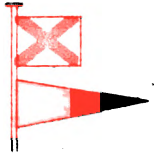

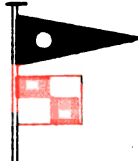

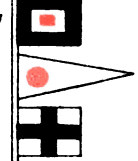



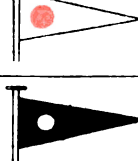
<p>N C</p>	<p>In distress ; want immediate assistance.</p>	<p>B J</p>	<p>Engines broken down ; I am disabled.</p>
<p>D C</p>	<p>We are coming to your assistance.</p>	<p>J D</p>	<p>You are standing into danger.</p>
<p>E Y</p>	<p>Do not attempt to land in your own boats.</p>	<p>F Z</p>	<p>Heavy weather coming ; look sharp.</p>
<p>B I</p>	<p>Damaged rudder ; can not steer.</p>	<p>F R</p>	<p>Bar is impassable.</p>





<p>I E D</p> 	<p>Cast off.</p>	<p>K D</p> 	<p>Landing is impossible.</p>
<p>R I F</p> 	<p>Make fast—to—</p>	<p>K F</p> 	<p>Look out for rocket line (<i>or</i>, line).</p>
<p>W F Q</p> 	<p>Slack away.</p>	<p>K A</p> 	<p>Endeavor to send a line by boat (cask, kite, raft, etc.).</p>
<p>K T</p> 	<p>Shift your berth. Your berth is not safe.</p>	<p>C X</p> 	<p>No assistance can be rendered; do the best you can for yourselves.</p>
<p>K P</p> 	<p>Hold on until high water.</p>	<p>K G</p> 	<p>Lookout will be kept on the beach all night.</p>
<p>K H</p> 	<p>Remain by the ship.</p>	<p>K E</p> 	<p>Lights, <i>or</i> Fires will be kept at the best place for coming on shore.</p>
<p>A B</p> 	<p>Abandon the vessel as fast as possible.</p>	<p>K C</p> 	<p>Keep a light burning.</p>













<p>A D</p> 	<p>Do not abandon the vessel until the tide has ebbed.</p>	<p>A G</p> 	<p>I must abandon the vessel.</p>
<p>N M</p> 	<p>I am on fire.</p>	<p>P T</p> 	<p>Want a pilot.</p>
<p>N O</p> 	<p>I am sinking (or, on fire); send all available boats to save passengers and crew.</p>	<p>V G</p> 	<p>What is name of ship or Signal Station in sight?</p>
<p>Y F</p> 	<p>Want assistance; mutiny.</p>	<p>D U</p> 	<p>Repeat ship's name; your flags were not made out.</p>
<p>Y L</p> 	<p>Want immediate medical assistance.</p>	<p>W C X</p> 	<p>Signal not understood, though the flags are distinguished.</p>
<p>Y G</p> 	<p>Want a boat immediately (if more than one, number to follow).</p>	<p>N C X</p> 	<p>I can not make out the flags (or, signals).</p>
<p>Y P</p> 	<p>Want a tug (if more than one, number to follow).</p>	<p>C D</p> 	<p>Assent—Yes.  Negative—No.</p>















## SPECIAL DISTANT SIGNALS.

Made by a single hoist followed by the STOP signal. Arranged numerically for reading off a signal.













**THESE SIGNALS MAY BE MADE BY THE SEMAPHORE, BY CONES, BALLS, AND DRUMS, OR BY SQUARE FLAGS, BALLS, PENNANTS, AND WHEFTS.**




SIGNAL.		MEANING.
	2	"Preparative," "Answering," or, "Stop," after each complete signal.
	1 2	Aground; want immediate assistance.
	2 1	Fire, or, Leak; want immediate assistance.
	2 2	Annul the whole signal.
	2 3	You are running into danger, or, Your course is dangerous.
	2 4	Want water immediately.
	3 2	Short of provisions; starving.
	4 2	Annul the last hoist; I will repeat it.
	1 1 2	I am on fire.
	1 2 1	I am aground.







SIGNAL.		MEANING.
	1 2 2	Yes, <i>or</i> , Affirmative.
	1 2 3	No, <i>or</i> , Negative.
	1 2 4	Send lifeboat.
	1 3 2	Do not abandon the vessel.
	1 4 2	Do not abandon the vessel until the tide has ebbed.
	2 1 1	Assistance is coming.
	2 1 2	Landing is impossible.
	2 1 3	Bar, <i>or</i> , Entrance is dangerous.
	2 1 4	Ship disabled; will you assist me into port?
	2 2 1	Want a pilot.
	2 2 3	Want a tug; can I obtain one?
	2 2 4	Asks the name of ship ( <i>or</i> , signal station) in sight, <i>or</i> , Show your distinguishing signal.

SPECIAL DISTANT SIGNALS, ARRANGED NUMERICALLY.

SIGNAL.		MEANING.
	2 3 1	Show your ensign.
	2 3 2	Have you any dispatches (message, orders, or, telegrams) for me?
	2 3 3	Stop, Bring-to, or, Come nearer; I have something important to communicate.
	2 3 4	Repeat signal, or hoist it in a more conspicuous position.
	2 4 1	Can not distinguish your flags; come nearer, or make Distant Signals.
	2 4 2	Weigh, Cut, or, Slip; wait for nothing; get an offing.
	2 4 3	Cyclone, Hurricane, or, Typhoon expected.
	3 1 2	Is war declared? or, Has war commenced?
	3 2 1	War is declared, or, War has commenced.
	3 2 2	Beware of torpedoes; channel is mined.
	3 2 3	Beware of torpedo boats.
	3 2 4	Enemy is in sight.

SPECIAL DISTANT SIGNALS, ARRANGED NUMERICALLY.		
SIGNAL.		MEANING.
	3 3 2	Enemy is closing with you, or, You are closing with the enemy.
	3 4 2	Keep a good look-out, as it is reported that enemy's men-of-war are going about disguised as merchantmen.
	4 1 2	Proceed on your voyage.

THE FOLLOWING DISTANT SIGNALS MADE WITH FLAG AND BALL, OR PENNANT AND BALL, HAVE THE SPECIAL SIGNIFICATION INDICATED BENEATH THEM.

			
You are running into danger.	Fire, or, Leak; want immediate assistance.	Short of provisions. Starving.	Aground; want immediate assistance.

#### SEMAPHORES.

There are many semaphores established on the French, Italian, Portuguese, and some on the Spanish and Austrian coasts, where only the international Code of Signals is now used. Where practicable these semaphores have means of communicating by telegraph with each other and with the chief metropolitan lines and foreign stations.

Passing ships are able to exchange communication with the semaphores, and when required their messages are forwarded to their destination according to the fixed tariff. On the coasts of Great Britain there are signal stations which offer the same facilities to passing vessels.

#### BOAT SIGNALS.

The Symbols for Boat Signals are—

1. Two *square* flags, or handkerchiefs, or pieces of cloth.

2. Two long strips of cloth, or parts of a plank, or pieces of wood longer than broad.

3. Two balls or hats, or round bundles, or buckets.

With these any of the Distance Signals can be made—holding the Symbol at arm's length; and the Signal is to be *made from right to left* and *read from left to right*, thus:



Equivalent to Ball above Pennant, or, "You are running into danger."

In making Boat Signals it is important to use only the proper means to attract attention, and to avoid those that may occasion confusion or misinterpretation.

## DISTRESS SIGNALS.

(SEE ARTICLE 31 OF INTERNATIONAL RULES.)

When a vessel is in distress and requires assistance from other vessels or from the shore the following shall be the signals to be used or displayed by her, either together or separately, namely:

In the daytime—

- (1) A gun or other explosive signal fired at intervals of about a minute.
- (2) The International Code signal of distress indicated by N. C.
- (3) The distant signal, consisting of a square flag, having either above or below it a ball or anything resembling a ball.
- (4) A continuous sounding with any fog-signal apparatus.

At night—

- (1) A gun or other explosive signal fired at intervals of about a minute.
- (2) Flames on the vessel (as from a burning tar barrel, oil barrel, and so forth).
- (3) Rockets or shells throwing stars of any color or description, fired one at a time, at short intervals.
- (4) A continuous sounding with any fog-signal apparatus.

(xvii)



# LIST OF WEATHER BUREAU STATIONS ON THE U. S. SEACOAST TELEGRAPH LINES.

## ATLANTIC COAST.

Narragansett Pier, Rhode Island.  
Block Island, Rhode Island.  
Norfolk, Virginia.  
Cape Henry, Virginia.

Manteo, North Carolina.  
Hatteras, North Carolina.  
Key West, Florida.  
Sand Key, Florida.

## PACIFIC COAST.

Tatoosh Island, Washington.  
Neah Bay, Washington.  
Clallam Bay, Washington.  
Pysht, Washington.  
Twin Rivers, Washington.

Port Crescent, Washington.  
North Head, Washington.  
Point Reyes Light, California.  
San Francisco, California.

## LAKE HURON.

Thunder Bay Island, Michigan.  
Middle Island, Michigan.

Alpena, Michigan.

## LAKE MICHIGAN.

St. James, Beaver Island, Michigan.  
Charlevoix, Michigan.  
Glen Haven, Michigan.

North Manitou Island, Michigan.  
South Manitou Island, Michigan.

Of the above stations the following are supplied with International Code Signals, and communication can be had therewith for the purpose of obtaining information concerning the approach of storms, weather conditions in general, and for the purpose of sending telegrams to points on commercial lines:

Block Island, Rhode Island.  
Cape Henry, Virginia.  
Sand Key, Florida.  
Tatoosh Island, Washington.

North Head, Washington.  
Point Reyes Light, California.  
Port Crescent, Washington.

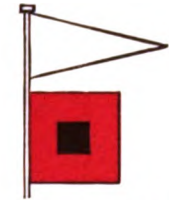
Cape Henry, Va., and Sand Key, Fla., in addition, are equipped for communication by Morse Code, flashlight, by night.

Any message signaled by the International Code, as adopted or used by England, France, America, Denmark, Holland, Sweden, Norway, Russia, Greece, Italy, Germany, Austria, Spain, Portugal, and Brazil, received at these telegraphic signal stations, or by the Morse Code, flashlight, at night, at Cape Henry, Va., and Sand Key, Fla., will be transmitted and delivered to the address on payment at the station of the telegraphic charge. All messages received from or addressed to the War, Navy, Treasury, State, Interior, or other official department at Washington, are telegraphed without charge over the Weather Bureau lines.

The Philadelphia Maritime Exchange at Delaware Breakwater, Del., is equipped for day and night communication with passing vessels. The International Code is used by day and the Morse Code, flashlight, by night. Messages to or from vessels will be forwarded to destination.



## SMALL CRAFT, STORM, AND HURRICANE WARNINGS.




Northwesterly winds.




Southwesterly winds.



Northeasterly winds.



Southeasterly winds.



Small Craft.



Hurricane.

*Small craft warning.*—A red pennant indicates that moderately strong winds are expected.

*Storm warning.*—A red flag with a black center indicates that a storm of marked violence is expected.


The pennants displayed with the flags indicate the direction of the wind: White, westerly; red, easterly. The pennant above the flag indicates that the wind is expected to blow from the northerly quadrants; below, from the southerly quadrants.

By night a red light indicates easterly winds, and a white light below a red light, westerly winds.

*Hurricane warning.*—Two red flags with black centers, displayed one above the other, indicate the expected approach of a tropical hurricane, or one of those extremely severe and dangerous storms which occasionally move across the Lakes and northern Atlantic coast.

Small craft or hurricane warnings are not displayed at night.

## WEATHER FORECAST FLAGS.

No. 1. *White Flag.*

Clear or fair weather.

No. 2. *Blue Flag.*

Rain or snow.

No. 3. *White and Blue Flag.*

Local rain or snow.

No. 4. *Black Triangular Flag.*

Temperature.

No. 5. *White Flag with black square in center.*

Cold wave.

Number 1, white flag, indicates clear or fair weather. Number 2, blue flag, indicates rain or snow. Number 3, white and blue flag (parallel bars of white and blue), indicates that local rains or showers will occur, and that the rainfall will not be general. Number 4, black triangular flag, always refers to temperature; when placed above numbers 1, 2, or 3 it indicates warmer weather; when placed below numbers 1, 2, or 3 it indicates colder weather; when not displayed, the indications are that the temperature will remain stationary, or that the change in temperature will not vary more than four degrees from the temperature of the same hour of the preceding day from March to October, inclusive, and not more than six degrees for the remaining months of the year. Number 5, white flag, with black square in center, indicates the approach of a *sudden and decided* fall in temperature. When number 5 is displayed, number 4 is always omitted.

2. When displayed on poles the flags should be arranged to read downward; when displayed from horizontal supports a small streamer should be attached to indicate the point from which the flags are to be read.

## RULES FOR MANEUVERING A VESSEL IN THE PRESENCE OF CYCLONIC STORMS.

[Pilot Chart, Hydrographic Office.]

### NORTHERN HEMISPHERE.

*Right or dangerous semicircle.*—Steamers: Bring the wind on the starboard bow, make as much way as possible, and if obliged to heave to, do so head to sea. Sailing vessels: Keep close hauled on the starboard tack, make as much way as possible, and if obliged to heave to, do so on the starboard tack.

*Left or navigable semicircle.*—Steam and sailing vessels: Bring the wind on the starboard quarter, note the course and hold it. If obliged to heave to, steamers may do so stern to sea; sailing vessels on the port tack.

*On the storm track, in front of center.*—Steam and sailing vessels: Run for the left semicircle with wind on starboard quarter, and when in that semicircle maneuver as above.

*On the storm track, in rear of center.*—Avoid it by the best practicable route, having due regard for the storms recurving to the northward and eastward.

### SOUTHERN HEMISPHERE.

*Left or dangerous semicircle.*—Steamers: Bring the wind on the port bow, make as much way as possible, and if obliged to heave to, do so head to sea. Sailing vessels: Keep close hauled on the port tack, make as much way as possible, and if obliged to heave to, do so on the port tack.

*Right or navigable semicircle.*—Steam and sailing vessels: Bring the wind on the port quarter, note the course and hold it. If obliged to heave to, steamers may do so stern to sea; sailing vessels on the starboard tack.

*On the storm track, in front of center.*—Steam and sailing vessels: Run for right semicircle, with wind on port quarter, and when in that semicircle maneuver as above.

*On the storm track, in rear of center.*—Avoid it by the best practicable route, having due regard for the storms recurving to the southward and eastward.

The above rules depend, of course, upon having sea room. In case land interferes, a vessel should heave to, as recommended for the semicircle in which she finds herself.

One peculiarity of cyclonic storms is that one is very apt to be followed almost immediately by another, so that the mariner who has safely escaped from one center may soon find himself involved with another, which will follow almost the same track as its predecessor.

## LIFE-SAVING SIGNALS.

The following signals, recommended by the late International Marine Conference for adoption by all institutions for saving life from wrecked vessels, have been adopted by the Life-Saving Service of the United States:

1. Upon the discovery of a wreck by night, the life-saving force will burn a red pyrotechnic light or a red rocket to signify, "You are seen; assistance will be given as soon as possible."
2. A red flag waved on shore by day, or a red light, red rocket, or red Roman candle displayed by night, will signify, "Haul away."
3. A white flag waved on shore by day, or a white light slowly swung back and forth, or a white rocket or white Roman candle fired by night, will signify, "Slack away."
4. Two flags, a white and a red, waved at the same time on shore by day, or two lights, a white and a red, slowly swung at the same time, or a blue pyrotechnic light burned by night, will signify, "Do not attempt to land in your own boats; it is impossible."
5. A man on shore beckoning by day, or two torches burning near together by night, will signify, "This is the best place to land."















This book should be returned to  
the Library on or before the last date  
stamped below.

A fine of five cents a day is incurred  
by retaining it beyond the specified  
time.

Please return promptly.

DUE JAN 13 1916

~~DUE DEC 14 32~~



Widener Library



3 2044 105 528 509