

This is a reproduction of a library book that was digitized by Google as part of an ongoing effort to preserve the information in books and make it universally accessible.

Google™ books

<https://books.google.com>




LIST
OF
MERCHANT VESSELS
OF THE
UNITED STATES

1899

See U.S. Doc 1474 vol 54

for the 1898 report, with an additional
a Part VI, containing the Distinguishing
Signals of vessels.

Econ 4236.1



Harvard College Library.

FROM THE

UNITED STATES GOVERNMENT

THROUGH

Commissioner of navigation.

8 Nov. 1899.

THIRTY-FIRST ANNUAL LIST
OF
MERCHANT VESSELS OF THE UNITED STATES,

WITH
THE OFFICIAL NUMBERS AND SIGNAL LETTERS AWARDED THEM
BY THE COMMISSIONER OF NAVIGATION,

IN ACCORDANCE WITH
THE PROVISIONS OF SECTION 4177 OF THE REVISED STATUTES;

ALSO
LISTS AND DISTINGUISHING SIGNALS OF VESSELS OF THE UNITED STATES NAVY,
QUARTERMASTER'S DEPARTMENT, U. S. A., ENGINEER DEPARTMENT, U. S. A.,
MISSISSIPPI AND MISSOURI RIVER COMMISSIONS, U. S. A., REVENUE-
CUTTER SERVICE, LIGHT-HOUSE ESTABLISHMENT, COAST AND
GEODETIC SURVEY, UNITED STATES FISH COMMISSION,
AND UNITED STATES MARINE-HOSPITAL SERVICE.

FOR THE YEAR ENDED JUNE 30, 1899.


WASHINGTON:
GOVERNMENT PRINTING OFFICE.
1899.

Econ 4236.1

~~4236.5~~

~~4512.21~~

(C. IV. 4)



The Univ. of Maryland

TABLE OF CONTENTS.

Part I. Sailing vessels alphabetically arranged.

Part II. Steam vessels alphabetically arranged.

Part III. List of iron and steel vessels.

Part IV. List of unrigged vessels.

Part V. Government vessels.

Vessels of the United States Navy.

Vessels of the Quartermaster's Department, United States Army.

Vessels of the Engineer Department, United States Army.

Vessels of the Mississippi and Missouri River commissions, United States Army.

Vessels of the Revenue-Cutter Service.

Vessels of the Light-House Establishment.

Vessels of the Coast and Geodetic Survey.

Vessels of the United States Fish Commission.

Vessels of the United States Marine-Hospital Service.

PREFACE.

TREASURY DEPARTMENT, BUREAU OF NAVIGATION,

Washington, D. C., August 21, 1899.

SIR: In compliance with the provisions of the act of Congress approved July 5, 1884, establishing the Bureau of Navigation and directing the Commissioner of Navigation to "annually prepare and publish a list of vessels of the United States belonging to the commercial marine, specifying the official number, signal letters, name, rig, tonnage, home port, and place and date of building of every vessel, distinguishing sailing vessels from such as are propelled by steam or other motive power," the thirty-first annual list of such vessels is herewith submitted, it being the sixteenth annual list prepared by the Bureau of Navigation, and bringing the record of the merchant vessels of the United States down to June 30, 1899.

This volume contains the names of vessels, classed as follows:

Sailing vessels. (Part I.)

Steam vessels. (Part II.)

Iron and steel vessels. (Part III.)

Unrigged vessels. (Part IV.)

Vessels belonging to the Navy, the Quartermaster's Department, United States Army, the Engineer Department, United States Army, the Mississippi and Missouri River commissions, United States Army, the Revenue-Cutter Service, the Light-House Establishment, the Coast and Geodetic Survey, the United States Fish Commission, and the United States Marine-Hospital Service. (Part V.)

The information relating to merchant vessels is arranged as follows:

1. The official number of the vessel.
2. The signal letters.
3. The rig.
4. The name.
5. The tonnage (*gross and net*).
6. The register dimensions (*length, breadth, and depth*).
7. The year of building.
8. The place of building.
9. The home port (*where permanent document issues*).

Signal letters are assigned to seagoing vessels of the United States, and, upon application made through a collector of customs, they will be granted to yachts, and, in particular cases, to other vessels, if necessary. Such letters are requisite in order to afford the means of recognition by signals at sea.

A supplement to this volume, being Part VI, has been prepared, designed especially for the use of Signal Stations and of commanders of seagoing vessels classed as follows and having distinguishing signal letters:

Merchant vessels of the United States, yachts, vessels belonging to the Navy, the Quartermaster's Department, U. S. A., the Revenue-Cutter Service, the Light-House Establishment, the Coast and Geodetic Survey, and the Fish Commission.

Respectfully, yours,

EUGENE TYLER CHAMBERLAIN,
Commissioner.

Hon. LYMAN J. GAGE,
Secretary of the Treasury.

PLAN FOLLOWED IN AWARDING OFFICIAL NUMBERS.

Rigged vessels.			Unrigged vessels.		
Letter.	Original numbers.	New numbers.	Letter.	Original numbers.	New numbers.
A.....	1- 1,999	105,000-109,999	A.....	29,000-30,999
B.....	2,000- 3,999	160,000-160,999	B.....	31,000-32,999
C.....	4,000- 5,999	125,000-129,999	C.....	33,000-34,999
D.....	6,000- 6,999	157,000-.....	D.....	35,000-35,999
E.....	7,000- 8,999	135,000-139,999	E.....	36,000-36,999
F.....	9,000- 9,999	120,000-124,999	F.....	37,000-38,999
G.....	10,000-10,999	85,000- 89,999	G.....	39,000-41,999
H.....	11,000-11,999	95,000- 99,999	H.....	42,000-43,999
I.....	12,000-12,499	100,000-104,999	I.....	44,000-44,999
J.....	12,500-13,999	75,000- 79,999	J.....	45,000-46,999
K.....	14,000-14,499	161,000-161,499	K.....	47,000-47,999
L.....	14,500-15,999	140,000-144,999	L.....	48,000-49,999
M.....	16,000-17,999	90,000- 94,999	M.....	50,000-51,999
N.....	18,000-18,799	130,000-134,999	N.....	52,000-52,999	67,000
O.....	18,800-19,499	155,000-156,999	O.....	53,000-53,999
P.....	19,500-20,499	150,000-154,999	P.....	54,000-54,999
Q.....	20,500-20,999	Q.....	55,000-55,999
R.....	21,000-21,999	110,000-114,999	R.....	56,000-56,999
S.....	22,000-23,999	115,000-119,999	S.....	57,000-58,999
T.....	24,000-24,999	145,000-149,999	T.....	59,000-59,999
U.....	25,000-25,499	U.....	60,000-60,999
V.....	25,500-25,999	161,500-161,999	V.....	61,000-61,999
W.....	26,000-26,999	80,000- 84,999	W.....	62,000-64,500
X.....	27,000-27,499	X.....	64,500-64,999
Y.....	27,500-27,999	Y.....	65,000-65,999
Z.....	28,000-28,999	Z.....	66,000-66,999

PART I.

ALPHABETICAL LIST

OF

MERCHANT SAILING VESSELS OF THE UNITED STATES.

(Steel vessels in SMALL CAPITALS, iron vessels in *italics*.)

ABBREVIATIONS.—*Park, bk.*; *brig, bg.*; *barkentine, bkn.*; *briqantine, bgn.*; *cat, cat.*; *cutter, ctr.*; *catamaran, ctn.*; *lugger, lgr.*; *lateen, ltn.*; *pilot-boat, p. b.*; *ship, shp.*; *schooner, sch.*; *scow, scw.*; *sloop, slp.*; *scow schooner or schooner barge, *sch.*; *scow sloop or sloop barge, *slp.*; *yawl, ywl.*; *yacht, y.*

Official No.	Signal letters.	Rig.	Name of vessel.	Gross tonnage.	Net tonnage.	Length.	Breadth.	Depth.	When built.	Where built.	Home port (where permanent document issues).
			A.			<i>Feet.</i>	<i>Feet.</i>	<i>Feet.</i>			
107355	K. N. J. G.	*Sch.	A	044	338	190.4	35.5	17.3	1898	Bath, Me.	Baltimore, Md.
106951	Ywl. y.	A. E.	9	9	29.3	11.0	4.5	1892	Cowesett, R. I.	Providence, R. I.
107052	Slp.	A. V. H.	8	7	25.6	12.8	3.8	1893	New London, Conn.	Sag Harbor, N. Y.
12978	Sch.	¹ A. B. C. F. M.	143	136	109.9	23.9	7.0	1854	Milwaukee, Wis.	Milwaukee, Wis.
105929	Sch.	A. Booth	71	56	82.2	23.4	5.9	1880	Talbot County, Md.	Tappahannock, Va.
308	Sch.	A. Bradley	157	149	114.0	25.8	8.8	1857	Vermilion, Ohio	Chicago, Ill.
713	H. B. S. K.	Sch.	A. D. n. i. k. e.	427	360	131.5	30.1	10.0	1866	Greensboro, Md.	Baltimore, Md.
106779	Sch.	A. Francis	6	5	42.2	10.0	2.9	1890	Atlantic, N. C.	Beaufort, N. C.
29504	Sch.	A. Gebhart	354	336	145.6	29.1	10.8	1869	Marine City, Mich.	Port Huron, Mich.
106688	Sch.	A. Gerdes & Bro.	8	8	35.1	14.0	3.5	1889	Back Bay, Miss.	Shieldsboro, Miss.
106584	Sch.	A. Gillis	12	11	53.6	14.4	3.5	1888	Somerset County, Md.	Baltimore, Md.
105153	J. L. Q. K.	*Sch.	A. Hayford	153	145	102.0	27.5	7.5	1872	Belfast, Me.	Belfast, Me.
119	H. B. D. Q.	Sch.	A. Heaton	166	139	97.0	27.2	8.7	1851	Easthaven, Conn.	Rockland, Me.
448	Sch.	A. Hooper	80	67	79.3	21.7	6.7	1854	Eden, Me.	Calais, Me.
472	Sch.	A. Lincoln	46	44	61.0	18.8	6.7	1865	Essex, Mass.	Provincetown, Mass.
105433	J. Q. G. M.	Sch.	A. McNichol	122	104	93.0	24.7	7.9	1874	East Machias, Me.	Machias, Me.
107395	Sch.	² A. Muscat & Sons	67	63	73.8	23.6	5.5	1897	Havana, Cuba	Mobile, Ala.
51	Sch.	A. Parker	24	23	58.0	17.3	5.3	1839	Somerset County, Md.	Baltimore, Md.
105972	Slp.	A. Powell	14	13	44.7	14.5	2.8	1881	St. Michaels, Md.	Newport News, Va.
106781	Sch.	A. Rasmussen	9	8	58.0	15.8	2.4	1890	Tilghmans Island, Md.	Do.
504	Sch.	³ A. Robinson	30	29	54.3	19.1	4.9	1864	Great Egg Harbor, N. J.	Do.
106644	Sch.	A. Stewart	533	511	172.0	32.4	12.1	1889	Mount Clemens, Mich.	Detroit, Mich.
106136	Sch.	A. Weiskittel	43	41	66.5	21.6	6.3	1882	Madison, Md.	Pensacola, Fla.
107402	Slp.	A. Wesley	5	5	36.0	13.0	3.0	1896	Fairmount, Md.	Cristfield, Md.
105978	Sch.	A. A. Carpenter	540	524	165.5	33.0	12.2	1881	Manitowoc, Wis.	Toledo, Ohio.
1247	Sch.	A. A. Rowe	45	42	63.0	18.6	8.0	1859	Mystic, Conn.	New York, N. Y.
75	Sch.	A. B. Dennis	19	18	47.0	15.0	5.0	1847	Somerset County, Md.	Baltimore, Md.
106238	K. C. B. S.	Sch.	A. B. Sherman	611	510	154.5	35.5	15.4	1883	Boston, Mass.	New York, N. Y.
106234	Slp.	A. C. Hamett	17	16	47.0	17.1	4.1	1883	Charleston, S. C.	Charleston, S. C.
105346	Sch.	A. C. Keating	326	309	138.2	26.0	11.2	1874	Trenton, Mich.	Port Huron, Mich.
731	H. B. S. Q.	Sch.	A. C. Lyon	266	253	122.8	32.5	9.6	1865	Staten Island, N. Y.	New York, N. Y.
107251	Slp.	A. C. Marshall	5	5	39.0	13.7	2.8	1896	James, Md.	Baltimore, Md.
1893	Sch.	A. C. Maxwell	469	445	166.0	32.6	11.6	1870	East Saginaw, Mich.	Port Huron, Mich.
1863	Sch.	A. C. Monroe	27	26	48.2	18.5	5.4	1868	Freeport, Fla.	Pensacola, Fla.
544	Sch.	A. C. Newhall	37	35	61.0	18.0	6.3	1858	Salisbury, Mass.	Portsmouth, N. H.
106474	Sch.	A. C. Pierce	30	29	54.0	15.5	5.2	1887	Sebawaing, Mich.	Port Huron, Mich.
106706	*Sch.	A. C. Tuxbury	679	645	181.0	33.0	13.0	1890	West Bay City, Mich.	Boston, Mass.

¹ Formerly schooner J. and A. Stronach.

² Formerly Spanish schooner Sophie.

³ Formerly United States launch.

MERCHANT SAILING VESSELS OF THE UNITED STATES—Continued.

Official No.	Signal letters.	Rig.	Name of vessel.	Gross tonnage.	Net tonnage.	Length.		Depth.	When built.	Where built.	Home port (where permanent document issues).
						Feet.	Feet.				
106128		Sch.	Ada Crockett.	31	22	59.3	19.3	5.8	1882	Pocomoke City, Md.	Tappahannock, Va.
107431		Sch.	Ada Elizabeth.	13	13	37.6	15.3	3.8	1899	Key West, Fla.	Key West, Fla.
106818		Sip.	Ada Foster.	7	7	44.0	11.9	3.3	1891	Smyrna, N. C.	Beaufort, N. C.
464		Sch.	Ada Herbert.	89	84	80.0	23.5	7.6	1858	Easthaven, Conn.	Bucksport, Me.
106292		Sch.	Ada May.	26	25	62.0	18.4	5.0	1883	Pocomoke City, Md.	Cape Charles, Va.
107323		Sip.	Ada May.	8	8	42.0	14.0	3.2	1897	do	Crisfield, Md.
106705		Sch.	Ada McCune.	34	32	58.0	20.0	4.3	1877	San Francisco, Cal.	San Francisco, Cal.
403		Sch.	Ada Medora.	290	266	137.0	26.0	11.6	1867	Gibraltar, Mich.	Chicago, Ill.
105280		Sip.	Ada Morton.	10	10	33.2	14.6	3.7	1873	Darien, Conn.	Stamford, Conn.
105138		Sip.	Ada Rhame.	14	14	42.0	16.4	4.0	1872	Port Jefferson, N. Y.	New York, N. Y.
71		Sip.	Ada Wood.	9	9	38.5	12.5	3.8	1858	Baltimore, Md.	Newport News, Va.
106596		Sch.	Ada C. Shull.	84	21	67.0	21.0	5.8	1888	Solomons Island, Md.	Richmond, Va.
105407	J. P. W. C.	Sch.	Ada G. Shortland.	226	185	117.4	30.5	9.3	1874	Portland, Conn.	New York, N. Y.
106655		Sch.	Ada J. Campbell.	139	132	91.3	26.5	8.1	1889	Westerly, R. I.	Stonington, Conn.
105570		Sch.	Ada K. Damon.	94	89	84.0	25.3	8.2	1875	Essex, Mass.	Provincetown, Mass.
105897		Sch.	Ada R. Terry.	69	65	76.7	22.3	7.7	1877	do	New London, Conn.
106535	K. F. D. B.	Sch.	Ada S. Babson.	154	98	96.4	26.4	10.6	1888	Boothbay, Me.	Bucksport, Me.
106335		Sip.	Adelaide T.	9	8	34.4	13.2	3.8	1885	Greenport, N. Y.	Greenport, N. Y.
821		Sip.	Adaline.	8	8	34.0	14.2	3.2	1850	Staten Island, N. Y.	Perth Amboy, N. J.
915		Sch.	Adaline B.	56	54	70.3	23.3	4.6	1834	Dorchester, N. J.	do.
106164	J. L. S. M.	Sch.	Adam Bowley.	113	108	86.4	26.9	7.6	1872	Ellsworth, Me.	Castine, Me.
107424		Sch.	Adam Weber.	64	64	73.9	24.2	5.6	1898	Tottenville, N. Y.	New York, N. Y.
106324	K. C. T. R.	Bk.	Adam W. Spies.	1,235	1,117	185.0	38.4	22.8	1884	Newburyport, Mass.	do.
735		Sip.	Adams.	46	46	51.4	23.0	6.8	1834	Port Richmond, N. Y.	do.
106684		Sch.	Adams.	77	73	79.6	22.0	10.3	1889	Essex, Mass.	Boston, Mass.
107188	K. M. J. P.	Bkn.	Addenda.	62	637	176.3	39.8	14.0	1895	Northend, Oreg.	San Francisco, Cal.
105		Sch.	Addie.	12	11	36.9	12.7	5.7	1867	Dartmouth, Mass.	Portland, Me.
511		Sch.	Addie.	80	76	75.2	23.3	7.1	1867	Kennebunk, Me.	Damariscotta, Me.
21895		Sip. y.	Addie.	6	6	26.6	11.2	2.6	1869	New Bedford, Mass.	Boston, Mass.
105016		Sip.	Addie.	10	9	32.6	12.7	4.2	1871	Myatic, Conn.	New York, N. Y.
105748		Sch.	Addie.	10	6	67.0	11.0	3.5	1877	Lancaster County, Va.	Cape Charles, Va.
106106		Sip.	Addie.	5	5	29.5	11.2	2.6	1882	Rockyhill, Conn.	Hartford, Conn.
106183		Sch.	Addie.	16	15	41.5	15.2	4.2	1883	Wilmington, Del.	Wilmington, Del.
106333		Sch.	Addie.	6	6	32.8	10.2	4.4	1885	Apalachicola, Fla.	Apalachicola, Fla.
106340		Sch.	Addie.	65	62	76.4	19.4	8.1	1885	Wilmington, N. C.	Beaufort, S. C.
106603		Sip.	Addie.	6	6	37.0	15.9	3.8	1888	Westmoreland County, Va.	Tappahannock, Va.
107042		Sip. y.	Addie.	10	8	24.3	13.0	3.9	1892	Monument Beach, Mass.	Chatham, Mass.
107114		Cat.	Addie.	5	5	23.8	11.7	3.5	1894	New Bedford, Mass.	Hyannis, Mass.
105791		Sip.	Addie B.	5	5	29.0	11.1	2.8	1878	Islip, N. Y.	New York, N. Y.
107000		Sip.	Addie B.	26	25	52.6	17.3	3.9	1893	Woolwich, Me.	Bath, Me.
106786		Sip.	Addie G.	6	5	29.5	13.2	3.3	1890	Patchogue, N. Y.	Patchogue, N. Y.
107057		Sip.	Addie G.	8	7	29.2	12.3	4.8	1893	Southport, Me.	Boothbay, Me.
105803		Sip.	Addie J.	10	10	44.0	13.7	3.0	1878	Moriches, N. Y.	Patchogue, N. Y.
105366		Sip.	Addie R.	11	10	34.0	13.5	3.3	1853	Patchogue, N. Y.	Bridgeport, Conn.
106766		Sch.	Addie W.	6	5	45.5	11.8	3.0	1883	St. Peters, Md.	Annapolis, Md.
107311		Sip.	Addie Bond.	5	5	37.1	11.8	2.6	1896	Dames Quarter, Md.	Crisfield, Md.
107391		Sip.	Addie Bradford.	7	7	42.1	14.2	3.4	1898	Inverness, Md.	do.
106668	K. G. N. R.	Sch.	Addie Charleson.	6.8	574	156.2	35.5	12.7	1889	East Deering, Me.	Portland, Me.
1780		Sch.	Addie Clement.	38	36	59.2	19.4	5.4	1868	Penobscot, Me.	Castine, Me.
105853		Sch.	Addie Eads.	31	20	56.8	22.2	4.2	1879	St. Tammany Parish, La.	Shieldsboro, Miss.
1443	J. C. K. V.	Sch.	Addie Fuller.	187	187	106.4	28.7	9.7	1867	Thomaston, Me.	Machias, Me.
1576		Sch.	Addie Gracian.	23	22	47.5	19.2	3.8	1868	San Francisco, Cal.	San Francisco, Cal.
105245	J. M. D. G.	Sch.	Addie Jordan.	376	357	132.3	31.6	9.5	1873	Saco, Me.	Saco, Me.
105252		Sch.	Addie Lavinia.	15	14	48.0	14.4	4.0	1877	York County, Va.	Tappahannock, Va.
105148		Sch.	Addie Randall.	22	20	45.6	17.7	4.0	1872	Bristol, Me.	Fall River, Mass.
105437		Sch.	Addie Schlaefer.	178	148	105.6	28.6	8.5	1874	Port Jefferson, N. Y.	Rockland, Me.
106498		Sch.	Addie Shores.	9	8	50.0	11.6	3.2	1887	Somerset County, Md.	Tappahannock, Va.
430		Sch.	Addie Thacher.	31	30	53.2	18.0	5.6	1877	Bought of United States	Crisfield, Md.
1905		Sip.	Addie Watte.	16	15	42.2	16.0	4.5	1870	Port Jefferson, N. Y.	Bridgeport, Conn.
106385		Sch.	Addie Wesley.	9	5	48.0	12.5	3.5	1885	Somerset County, Md.	Bridgeton, N. J.
105017		Sip.	Addie A. Hall.	11	10	32.6	14.4	4.6	1871	New London, Conn.	Norfolk, Va.
107249		Sch.	Addie A. Todd.	6	5	40.5	12.3	2.7	1896	Bishop Head, Md.	Crisfield, Md.
105793		Sip.	Addie C. Horner.	11	11	36.0	15.5	3.8	1878	Burlington, N. J.	Trenton, N. J.
1418		Sch.	Addie F. Cole.	76	72	78.0	23.0	8.0	1867	Essex, Mass.	Wellfleet, Mass.
106577		Sch.	Addie F. Marsh.	7	7	41.0	13.8	3.3	1888	Smiths Island, Md.	Newport News, Va.
497		Sch.	Addie M. Story.	40	40	69.6	20.6	7.4	1867	Essex, Mass.	Gloucester, Mass.
106750	K. H. F. Q.	Sch.	Addie P. McFadden.	251	199	125.2	30.1	8.1	1890	Bath, Me.	Bath, Me.
106024		Sch.	Addie R. Shores.	9	9	49.4	12.2	3.3	1881	Crisfield, Md.	Crisfield, Md.
107384		Sch.	Addie S. Riggan.	33	20	56.0	18.8	4.7	1898	Mauricetown, N. J.	Bridgeton, N. J.
105823		Sch.	Addie and Hattie.	20	19	49.7	14.8	5.7	1878	Bath, Me.	Waldoboro, Me.
105026		Sch.	Addie and Norman.	9	9	31.7	12.7	4.6	1871	Key West, Fla.	Key West, Fla.
105482		Sch.	Addison Center.	74	71	74.0	21.0	7.8	1875	Essex, Mass.	Provincetown, Mass.
107197		Sch.	Adelaide.	34	34	58.0	20.0	4.0	1895	Isabel, Tex.	Brownsville, Tex.
1639		Sch.	Adelaide.	30	29	53.0	18.0	5.9	1863	Somerset County, Md.	Baltimore, Md.
1966		Sip.	Adelaide.	10	9	32.0	12.7	3.6	1877	do	Crisfield, Md.

¹ Formerly sloop { a Red Hot.
b Addie Parker.

² Formerly U. S. L. H. schooner Active.

MERCHANT SAILING VESSELS OF THE UNITED STATES—Continued.

Official No.	Signal letters.	Rig.	Name of vessel.	Gross tonnage.	Net tonnage.	Length.	Breadth.	Depth.	When built.	Where built.	Home port (where permanent document issued).
105510		Sch.	Adelaide Walden	17	16	48.8	18.6	3.5	1875	Middlesex County, Va	Newport News, Va.
1688		Sch.	Adelo	15	14	43.0	14.0	3.0	Old River, Tex.	Galveston, Tex.
106727		Ywl. y.	Adelo	42	42	55.5	18.7	7.7	1860	Port Jefferson, N. Y.	New York, N. Y.
106856		Slp. y.	Adelo	6	5	30.2	11.5	3.5	1891	East Providence, R. I.	Bristol, R. I.
107133		Sch.	Adelo	7	6	39.5	10.5	2.8	1892	Wilmington, N. C.	Wilmington, N. C.
107320		Sch.	Adelo K. Bosley	54	54	71.9	23.5	5.2	1897	Taylor's Island, Md.	Baltimore, Md.
106970		Sch.	Adelo Steffens	36	26	62.7	19.2	5.2	1882	Havre de Grace, Md.	Do.
106044	J. V. S. B.	Sch.	Adelo Thackara	607	515	143.0	33.7	15.2	1882	Milton, Del.	Perth Amboy, N. J.
106401		Sch.	Adela	31	29	55.5	17.5	4.5	1886	San Francisco, Cal.	San Francisco, Cal.
106467		Slp.	Adela	6	6	31.0	13.8	3.2	1891	Bellport, N. Y.	Patchogue, N. Y.
105497		Sch.	Adelia Chase	84	80	79.7	22.5	8.5	1875	Bath, Me.	New Bedford, Mass.
106192		Sch.	Adelia Griffin	27	26	52.7	19.5	3.8	1883	San Francisco, Cal.	San Francisco, Cal.
106473		Slp.	Adelia Ockers	6	6	29.8	13.5	3.2	1883	Bayport, N. Y.	Patchogue, N. Y.
106908	K. L. D. J.	Sch.	Adelia T. Carleton	247	208	111.6	28.4	11.6	1892	Rockport, Me.	Rockport, Me.
743		Slp.	Adeline	54	47	61.6	24.6	6.3	1859	Greenpoint, N. Y.	New York, N. Y.
1375		Sch.	Adeline	37	35	53.0	22.0	5.2	1855	Nyack, N. Y.	Bridgeport, Conn.
1578		Slp.	Adeline	10	10	32.2	14.4	4.2	1867	Whitestone, N. Y.	Do.
107150		Slp.	Adeline	14	13	37.8	15.0	3.8	1893	Brooklyn, N. Y.	Stamford, Conn.
1320		Sch.	Adeline Adams	27	25	47.8	17.1	6.6	1852	East Lyme, Conn.	Boston, Mass.
751	H. B. T. C.	Sch.	Adeline Townsend	231	219	113.0	30.9	9.6	1854	Poughkeepsie, N. Y.	New York, N. Y.
106229		Sch.	Adella Maud	16	15	50.0	17.0	3.2	1883	Blackwater, Del.	Wilmington, Del.
1967		Sch.	Aden Davis	8	7	39.0	11.9	3.5	1870	Somerset County, Md.	Crisfield, Md.
1462		Sch.	Adie	37	35	60.2	20.7	5.1	1867	Talbot County, Md.	Norfolk, Va.
106846		Slp.	Adina	8	7	30.2	10.8	4.9	1891	Gloucester, Mass.	Marblehead, Mass.
1102		Sch.	Adirondack	60	57	86.0	14.8	5.6	1866	Port Douglass, N. Y.	Plattsburg, N. Y.
561		Slp.	Admiral	11	10	31.0	14.8	3.8	1867	Essex, Conn.	New London, Conn.
105179		Slp.	Admiral	20	27	57.6	17.3	5.1	1872	New Brunswick, N. J.	New York, N. Y.
106359		Sch.	Admiral	41	28	60.8	20.6	6.6	1885	Baltimore, Md.	Camden, N. J.
106523		Sch.	Admiral	27	26	51.5	20.0	5.4	1888	San Francisco, Cal.	San Francisco, Cal.
106672		Ler.	Admiral	6	6	35.0	10.8	3.3	1889	Terre Bonne Parish, La.	Brashear, La.
106807		Slp.	Admiral	19	18	42.2	18.0	3.6	1891	Fowl River, Ala.	Mobile, Ala.
107370		Cat.	Admiral Dewey	5	5	23.2	10.9	3.3	1898	Edgartown, Mass.	Edgartown, Mass.
107377		Sch.	Admiral Dewey	8	8	32.0	10.3	4.0	1898	Detroit, Mich.	Detroit, Mich.
107586		Sch.	Admiral Dewey	111	78	92.6	24.3	10.3	1898	Essex, Mass.	Gloucester, Mass.
107588		Sch.	Admiral Dewey	14	14	45.0	12.6	5.7	1898	Ballard, Wash.	Seattle, Wash.
107589		Slp.	Admiral Dewey	8	8	41.2	14.3	3.5	1898	Crisfield, Md.	Baltimore, Md.
107578		Sch.	Admiral Sampson	61	58	75.7	23.1	6.7	1890	Havana, Cuba	Key West, Fla.
107110		Slp.	Adolph	7	7	26.0	10.7	3.8	1894	San Francisco, Cal.	San Francisco, Cal.
106021	J. V. N. C.	Bk.	Adolph Obrig	1,418	1,302	208.2	38.6	23.0	1881	Camden, Me.	New York, N. Y.
106462		Sch.	Adoua	25	18	50.0	19.8	4.5	1891	Fowl River, Ala.	Mobile, Ala.
547		Sch.	Adriatic	129	122	102.1	23.0	8.4	1857	Ashtabula, Ohio	Milwaukee, Wis.
106676		Sch.	Adriatic	915	869	202.0	31.7	16.6	1889	West Bay City, Mich.	Cleveland, Ohio.
106180	K. B. Q. J.	Sch. y.	Adrienne	56	48	73.8	18.2	9.0	1883	Boston, Mass.	Boston, Mass.
106957	K. L. Q. H.	Sch. y.	Adrienne	25	24	51.3	16.9	5.4	1892	Essex, Mass.	New Haven, Conn.
2768		Slp.	Advance	4.4	418	145.0	32.0	12.3	1870	Mystic Bridge, Conn.	Perth Amboy, N. J.
105102		Sch.	Advance	366	348	139.0	28.7	11.5	1871	Trenton, Mich.	Milwaukee, Wis.
105396		Sch.	Advance	6	6	33.2	10.3	3.1	1875	Goshen, N. J.	Bridgeton, N. J.
106496		Slp.	Advance	6	6	40.5	11.2	2.8	1880	Moriches, N. Y.	Patchogue, N. Y.
106681		Slp.	Advance	11	10	33.4	14.1	3.9	1889	Bellmore, N. Y.	Do.
107118		Slp.	Advance	27	21	40.0	18.4	5.0	1897	Burnt Pot Island, Ga.	Savannah, Ga.
105737		Sch.	Adventure	6	6	33.0	12.0	2.6	1877	Nansemond County, Va.	Norfolk, Va.
106450		Sch.	Adventure	13	12	37.4	12.3	3.5	1886	Seattle, Wash.	Juneau, Alaska
106611		Slp.	Adventurer	8	8	33.0	13.3	3.0	1883	Portsmouth, Va.	Norfolk, Va.
406		Sch.	Advocate	46	44	67.3	22.1	5.6	1859	Somerset, Md.	Crisfield, Md.
106765		Slp.	Aeneid	8	8	38.3	14.3	3.4	1890	New Orleans, La.	Corpus Christi, Tex.
105061		Sch.	Aeolus	44	31	69.6	21.9	5.1	1871	Accomac County, Va.	Crisfield, Md.
105309		Slp. y.	Aeolus	19	18	41.0	15.3	5.1	1880	New York, N. Y.	New York, N. Y.
106241		Sch.	Aerial	45	33	69.0	21.2	5.8	1883	Cambridge, Md.	Baltimore, Md.
105822		Sch.	Etna	44	35	72.0	16.4	8.0	1878	San Francisco, Cal.	San Francisco, Cal.
106582		Sch.	Etna	22	21	44.5	18.7	4.2	1885	Do.
106813	K. J. G. V.	Sch.	Etna	350	312	133.8	32.3	11.8	1891	Brewer, Me.	Bangor, Me.
137		Sch.	Egate	81	76	74.0	21.0	8.4	1853	Essex, Mass.	Provincetown, Mass.
1436	J. C. G. Q.	Bk.	Egate	626	595	145.1	31.3	18.5	1868	Newburyport, Mass.	San Francisco, Cal.
107109		Slp.	Egawan	7	7	31.6	12.1	4.4	1894	Amesbury, Mass.	Gloucester, Mass.
1882	J. H. R. P.	Slp.	Agator	1,487	1,413	202.3	36.9	24.2	1870	Boston, Mass.	Boston, Mass.
827		Slp.	Agent	18	17	44.2	16.8	4.1	1854	Rockaway, N. Y.	New Haven, Conn.
1884		Slp.	Aggie	10	10	35.0	15.2	3.6	1870	Greenport, N. Y.	Coldspring, N. Y.
106151		Sch.	Aggie	52	49	70.3	23.3	6.0	1880	Port Ludlow, Wash.	San Francisco, Cal.
106908		Slp. y.	Agilla	11	10	31.7	11.3	4.5	1880	Brooklin, Me.	Boston, Mass.
106841		Slp. y.	Aglaia	11	11	39.1	12.1	6.1	1886	East Boston, Mass.	New York, N. Y.
107366		Cat. y.	Aglaia	10	10	29.0	13.3	4.6	1898	Osterville, Mass.	Do.
672		Slp.	Agnes	27	27	41.9	18.5	6.1	1854	Brooklyn, N. Y.	Do.
1828		Sch.	Agnes	14	13	40.0	13.5	3.9	1869	Hunting Quarters, N. C.	Newbern, N. C.
1972		Slp.	Agnes	13	12	40.4	14.5	4.0	1870	Shelter Island, N. Y.	Coldspring, N. Y.
105007		Sch.	Agnes	21	15	47.8	18.4	4.5	1871	Greenport, N. Y.	Bridgeton, N. J.
105014		Sch.	Agnes	26	25	53.2	17.5	5.5	1870	Talbot County, Md.	Richmond, Va.

¹ Formerly Spanish schooner Santiago Apostol.

² Formerly steam-screw Bolivar.

MERCHANT SAILING VESSELS OF THE UNITED STATES—Continued.

Official No.	Signal letters.	Rtg.	Name of vessel.	Gross tonnage.	Net tonnage.	Length.		Depth.	When built.	Where built.	Home port (where permanent document issued).
						Feet.	Feet.				
105257		Slp.	Agnes	5	5	26.4	9.5	4.2	1873	Provincetown, Mass.	Provincetown, Mass.
105463	K. C. V. R.	Sch. y.	Agnes	80	28	56.5	17.9	6.3	1871	New York, N. Y.	New York, N. Y.
105707		Sch.	Agnes	49	37	62.6	22.6	5.7	1877	Barren Creek Springs, Md.	Baltimore, Md.
105814		Sch.	Agnes	14	13	44.0	16.7	4.2	1878	Point Washington, Fla.	Pensacola, Fla.
105925		Sch.	Agnes	404	384	149.9	30.9	10.8	1880	Osgoda, Mich.	Port Huron, Mich.
106413		Sch.	Agnes	44	42	62.4	22.8	4.9	1886	San Francisco, Cal.	San Francisco, Cal.
106423		Slp. y.	Agnes	12	11	81.0	17.7	4.5	1881	Bayonne, N. J.	New Haven, Conn.
106668		Slp. y.	Agnes	6	6	26.4	8.7	5.3	1887	Boston, Mass.	Boston, Mass.
106943		Slp. y.	Agnes	8	7	27.8	11.7	6.0	1892	Bremen, Me.	Brookline, Me.
106965		Sch.	Agnes	10	9	50.5	13.7	3.4	1892	Fairmount, Md.	Crisfield, Md.
107407		Slp.	Agnes	10	10	45.5	14.4	3.6	1898	Tilghman Island, Md.	Baltimore, Md.
106595		Sch.	Agnes B.	11	10	37.5	13.5	5.5	1865	Lunenburg, Nova Scotia.	Eastport, Me.
107215		Sch.	Agnes C.	17	9	48.9	17.1	3.5	1896	Gulfview, Miss.	St. Marks, Miss.
106506		Slp.	Agnes K.	6	6	29.8	13.5	3.4	1887	Patohogue, N. Y.	Patohogue, N. Y.
106865		Slp. y.	Agnes S.	9	9	32.5	12.4	4.6	1880	New York, N. Y.	New York, N. Y.
105718		Sch.	Agnes Belle	29	28	58.4	18.3	6.6	1877	Millbridge, Me.	Tampa, Fla.
106674		Sch.	Agnes Belle	7	7	43.0	11.2	3.0	1889	Fairmount, Md.	Tappahannock, Va.
106977		Sch.	Agnes Billie	6	6	34.5	12.0	3.4	1892	Bon Secour, Ala.	Moulin, Ala.
105682		Sch.	Agnes Jones	24	23	48.5	12.2	4.0	1877	San Francisco, Cal.	San Francisco, Cal.
105089		Sch.	Agnes Mabel	29	27	54.7	18.7	4.7	1871	Eden, Me.	Mount Desert Ferry, Me.
106946	K. L. H. R.	Sch.	Agnes Manning	988	940	189.0	40.0	18.2	1892	Camden, N. J.	Philadelphia, Pa.
900		Sch.	Agnes C. Ryan	54	54	70.4	23.2	5.1	1867	Nyack, N. Y.	New York, N. Y.
106344		Sch.	Agnes E. Downs	85	59	81.2	22.2	8.2	1885	Boothbay, Me.	Gloucester, Mass.
106807	K. G. N. L.	Sch.	Agnes E. Manson	842	745	174.3	32.7	16.8	1889	Rath, Me.	New Haven, Conn.
1926		Sch.	Agnes L. Potter	279	265	133.8	27.4	9.4	1870	St. Clair, Mich.	Grand Haven, Mich.
107074	K. L. V. D.	Sch.	Agnes S. Quillin	197	187	128.5	23.9	7.8	1894	Nyack, N. Y.	Seaforth, Del.
105884		Slp.	Agnes	15	14	43.0	13.6	3.9	1880	Nyack, N. Y.	Norfolk, Va.
433		Sch.	Agriola	67	64	70.7	22.4	6.6	1836	Biddford, Me.	Boston, Mass.
107422		Slp.	Aguaclita	53	51	64.0	20.8	6.0	1878	Spanish prize	Key West, Fla.
105805		Sch.	Agua Naut	16	15	44.4	17.4	4.0	1885	Crisfield, Md.	Crisfield, Md.
106701		Slp.	Ab Fook	6	6	38.0	11.0	3.4	1885	San Francisco, Cal.	San Francisco, Cal.
107337		Sch.	Ab Loy, No. 2	17	14	56.0	14.0	4.0	1898	San Pedro Point, Cal.	San Francisco, Cal.
106705		Slp.	Ab Tuck	6	6	39.0	11.8	3.4	1890	San Francisco, Cal.	Do.
105129		Sch.	Abira Cobb	945	897	301.5	33.2	18.5	1872	Cleveland, Ohio.	Cleveland, Ohio.
107329		Slp.	Ailas	8	8	37.5	13.2	5.6	1885	Maobias, Me.	Lubec, Me.
106922		Slp.	Ajax	90	86	77.5	25.7	5.5	1892	Kennebunk, Me.	Portland, Me.
107273	K. N. B. C.	Slp. y.	Alakta	13	12	41.2	10.9	4.9	1897	Brooklyn, N. Y.	New York, N. Y.
1605		Sch.	Alabama	22	20	51.0	17.6	5.0	1853	Talbot County, Md.	Baltimore, Md.
75574	J. N. P. H.	Sch.	Alabama	1,427	1,382	249.3	38.0	16.2	1873	Wilmington, Del.	New York, N. Y.
107009		Sch.	Alabama	51	49	61.5	23.6	5.1	1893	Portland, Fla.	Pensacola, Fla.
107436		Sch.	Alabama	11	8	39.3	13.3	3.9	1899	Biloxi, Miss.	Shieldsboro, Miss.
539		Sch.	Aladdin	52	50	62.7	17.6	7.3	1847	Essex, Mass.	Southwest Harbor, Me.
106858		Sch.	Alafia	10	9	35.9	12.6	3.2	1891	Cedar Keys, Fla.	Cedar Keys, Fla.
1173		Sch.	Alameda	35	33	65.0	19.2	4.0	1861	San Francisco, Cal.	San Francisco, Cal.
708		Slp.	Alarm	28	27	43.5	18.0	6.0	1857	Brooklyn, N. Y.	New York, N. Y.
813		Slp.	Alaska	7	7	33.0	12.6	3.2	1849	Little Egg Harbor, N. J.	Do.
1378	J. B. P. C.	Bk.	Alaska	340	323	122.2	28.9	16.9	1867	Mattapoisett, Mass.	San Francisco, Cal.
1561	J. F. B. V.	Sch.	Alaska	173	164	102.0	26.1	9.1	1867	East Machias, Me.	Machias, Me.
1753		Sch.	Alaska	62	49	68.6	20.4	6.8	1867	Southport, Me.	Boothbay, Me.
1756		Slp.	Alaska	19	18	48.0	16.5	3.0	1870	Westport, Me.	Wilmington, Mass.
1827		Sch.	Alaska	23	21	53.0	19.5	5.2	1868	Brandywine, Del.	Wilmington, Del.
107116	K. M. G. D.	Sch.	Alaska	855	823	192.2	34.7	16.0	1894	Newark, Conn.	Philadelphia, Pa.
107295		Slp. y.	Alata	9	9	27.0	13.5	4.0	1897	Bourne, Mass.	Salem, Mass.
29725		Sch.	Albany	283	269	136.6	26.0	10.2	1872	Trenton, Mich.	Port Huron, Mich.
409		Sch.	Albatross	16	15	46.6	14.0	4.8	1856	Talbot County, Md.	Baltimore, Md.
21886	K. C. H. B.	Slp. y.	Albatross	56	53	78.5	20.0	7.7	1857	Fairhaven, Conn.	Do.
105575		Sch.	Albatross	8	8	37.7	12.3	3.4	1872	Greenwich, Conn.	New York, N. Y.
106132		Slp. y.	Albatross	10	7	30.6	13.5	4.8	1880	Brooklyn, N. Y.	Boston, Mass.
106758		Slp.	Albatross	9	8	30.6	11.0	4.3	1890	Bluehill, Me.	Do.
107166		Sch.	Albatross	8	8	39.2	13.0	6.4	1896	Eastport, Me.	Eastport, Me.
107201		Sch.	Albatross	8	8	35.0	12.0	2.7	1895	Mattituck, N. Y.	Greenport, N. Y.
107289		Sch.	Albatross	7	7	31.2	10.6	4.0	1897	Lumm Island, Wash.	Port Townsend, Wash.
120842	K. J. N. L.	Sch. y.	Albatross	28	26	57.2	16.0	4.0	1887	Oxford, Md.	New York, N. Y.
533		Sch.	Albert	70	67	72.0	21.7	7.8	1849	Harrington, Me.	Boston, Mass.
106358		Slp.	Albert	7	6	35.4	11.9	3.3	1885	Point Pleasant, N. J.	San Francisco, Cal.
106756	K. H. G. D.	Bk.	Albert	682	624	182.1	38.3	14.6	1890	Port Blakeley, Wash.	San Francisco, Cal.
107309		Sch.	ALBERT	9	9	39.5	9.3	4.0	1897	Seattle, Wash.	Seattle, Wash.
106747	K. H. F. M.	Sch.	Albert Baldwin	123	117	86.0	27.2	7.3	1890	Essex, Mass.	Gloucester, Mass.
107142		Slp.	Albert Baldwin	38	28	63.4	24.2	5.0	1895	Hantsboro, Miss.	Shieldsboro, Miss.
106048		Sch.	Albert Corl	15	15	48.8	25.8	4.0	1882	Wicomico County, Md.	Norfolk, Va.
10139		Sch.	Albert Crandall	51	48	68.0	20.0	5.7	1859	Waco, Tex.	Boston, Mass.
106679		Slp.	Albert Drummond	7	7	32.8	12.0	4.5	1888	Bristol, Me.	Provincetown, Mass.
107053		Sch.	Albert Geiger	56	53	72.4	19.9	8.0	1893	Gloucester, Mass.	Gloucester, Mass.
1125		Sch.	Albert Haley	47	45	61.6	17.1	8.0	1846	Stonington, Conn.	Pensacola, Fla.

¹ Formerly British schooner Agnes B.
² Formerly schooner Augusta.

³ Formerly steamship Johns Hopkins.
⁴ Formerly schooner-yacht Restless.

⁵ Formerly schooner-yacht Flossia.

MERCHANT SAILING VESSELS OF THE UNITED STATES—Continued.

Official No.	Signal letters.	Rig.	Name of vessel.	Gross tonnage.	Net tonnage.	Length.	Breadth.	Depth.	When built.	Where built.	Home port (where permanent document issues).
						Feet.	Feet.	Feet.			
742	H. B. S. V.	Sch.	Albert Mason	285	271	114.6	30.1	9.1	1861	Patchogue, N. Y.	New York, N. Y.
107226	K. M. R. T.	Sch.	Albert Meyer	459	898	156.0	36.0	11.9	1896	Fairhaven, Cal.	San Francisco, Cal.
106393		Sch.	Albert Nickel	35	33	66.0	20.6	4.7	1885	Cambridge, Md.	Newport News, Va.
107314		Slp.	Albert Parks	6	6	40.0	13.7	3.0	1897	Wingate, Md.	Crisfield, Md.
623	H. B. N. S.	Sch.	Albert Pharo	129	122	85.8	26.2	8.2	1853	Tuckerton, N. J.	Boston, Mass.
105566	J. R. K. N.	Bkn.	Albert Shultz	498	449	136.0	31.3	17.3	1875	Calais, Me.	Savannah, Ga.
106713		Sch.	Albert G. Mulford	15	9	44.7	16.0	4.4	1890	Bridgeton, N. J.	Bridgeton, N. J.
1829		Sch.	Albert H. Harding	64	61	75.0	22.2	7.5	1870	Boothbay, Me.	Boston, Mass.
105728		Sch.	Albert K. Robins	10	9	42.0	15.6	2.9	1877	Oxford, Md.	Newport News, Va.
105064		Sch.	Albert L. Whiting	10	9	43.6	14.7	3.8	1871	Somerset County, Md.	Crisfield, Md.
106274		Sch.	Albert S. Crockett	14	9	56.0	13.6	3.5	1881	Solomons Island, Md.	Bridgeton, N. J.
106158	K. B. G. H.	Sch.	Albert T. Stearns	508	462	152.2	35.1	17.4	1883	Newburyport, Mass.	New Bedford, Mass.
106939		Sch.	Albert W. Black	54	51	72.3	20.0	7.8	1892	East Boothbay, Me.	Portland, Me.
106310		Sch.	Albert W. Cook	10	9	43.1	14.6	3.1	1884	Cambridge, Md.	Baltimore, Md.
106113		Sch.	Alberta	77	73	78.2	25.3	6.3	1882	Baltimore, Md.	Newport News, Va.
106649		Slp.	Alberta	5	5	29.4	9.5	4.6	1847	Bremen, Me.	Damariscotta, Me.
106289		Sch.	Albertine	50	48	63.5	23.8	5.5	1884	San Francisco, Cal.	San Francisco, Cal.
107340		Sch.	Albertine	6	6	27.6	10.6	3.5	1898	Friendship, Me.	Waldoro, Me.
107158		Sch.	Albion	5	5	29.0	10.5	2.8	1895	Saugatuck, Mich.	Milwaukee, Wis.
107379		Yw. l. y.	Albion	11	11	41.6	11.5	6.3	1896	New Bedford, Mass.	New York, N. Y.
754		Slp.	Albion	31	29	45.4	18.4	6.0	1848	Brooklyn, N. Y.	Do.
106438		Sch.	Albion	79	75	80.5	27.0	5.0	1886	San Francisco, Cal.	San Francisco, Cal.
107223		Slp.	Albion	5	5	28.4	12.1	3.8	1896	Atlantic City, N. J.	Somers Point, N. J.
106827		Slp. y.	Alborak	24	23	53.6	14.3	9.0	1891	Boston, Mass.	Boston, Mass.
106948	K. L. H. V.	Sch. y.	Almas	113	108	111.8	22.2	13.2	1892	South Boston, Mass.	New York, N. Y.
106087	J. W. D. S.	Sch.	Alcalde	321	282	133.8	34.0	9.8	1882	Port Blakeley, Wash.	San Francisco, Cal.
107030		Sch.	Alceda	15	15	50.0	16.0	5.4	1893	Seattle, Wash.	Seattle, Wash.
106945		Slp. y.	Alcedo	11	10	36.0	14.2	6.7	1888	Bayridge, N. Y.	New York, N. Y.
107447		Sch.	Alcina	81	83	83.6	23.0	9.4	1899	Essex, Mass.	Boston, Mass.
107198		Sch. b.	Alcion	11	7	36.4	11.4	6.0	1895	Gouldsboro, Me.	Mount Desert Ferry, Me.
1490		Sch.	Alciops	27	20	51.6	17.6	4.9	1836	Mulatto Bayou, Miss.	Shieldsboro, Miss.
148		Sch.	Alcyone	27	27	82.2	21.7	8.6	1896	Provincetown, Mass.	Provincetown, Mass.
106076		Slp.	Alcyone	11	10	38.0	13.0	2.8	1882	Chelsea, N. Y.	New York, N. Y.
106885		Sch.	Alcyone	5	5	28.0	11.5	2.5	1882	Osterville, Mass.	Hyannis, Mass.
7737	K. M. Q. W.	Sch. y.	Alda	46	44	70.5	19.5	7.2	1859	Greenpoint, N. Y.	New York, N. Y.
1081	J. K. P. F.	Bk.	Alden Besse	842	812	164.5	35.3	20.3	1871	Bath, Me.	San Francisco, Cal.
107137		Slp.	Alecto	8	8	34.7	12.3	4.5	1894	Poulsbo, Wash.	Seattle, Wash.
107342		Sch.	Alecto	5	5	23.5	11.5	2.5	1898	Osterville, Mass.	Chatham, Mass.
106977		Sch.	Alena	12	11	36.0	14.8	4.5	1891	Biloxi, Miss.	Shieldsboro, Miss.
107871		Sch.	Alena L. Young	27	25	52.0	17.0	6.2	1878	Boothbay, Me.	Southwest Harbor, Me.
106998		Sch.	Aleria	5	5	24.4	11.8	3.8	1885	Osterville, Mass.	Dennis, Mass.
170		Sch.	Alert	25	24	47.5	15.8	6.9	1860	Georgetown, Me.	Lubec, Me.
105104		Sch.	Alert	43	41	59.1	21.2	5.5	1870	Port Jefferson, N. Y.	Port Jefferson, N. Y.
105162		Slp.	Alert	360	342	143.1	28.9	11.1	1871	Trenton, Mich.	Milwaukee, Wis.
105737		Slp.	Alert	15	15	38.0	14.4	4.0	1870	Brooklyn, N. Y.	Damariscotta, Me.
105792		Sch.	Alert	10	6	40.5	15.8	2.6	1877	New York, N. Y.	Edenton, N. C.
103846		Sch.	Alert	10	10	31.4	12.8	5.5	1878	Eastport, Me.	Machias, Me.
106439		Sch.	Alert	18	18	49.6	12.9	4.2	1879	South Haven, Mich.	Grand Haven, Mich.
106353		Sch.	Alert	66	63	77.1	21.3	6.1	1891	Bethel, Del.	Baltimore, Md.
106503		Sch.	Alert	7	7	36.6	12.3	3.6	1885	Pascagoula, Miss.	Shieldsboro, Miss.
106551	K. G. F. H.	Sch. y.	Alert	19	12	48.0	16.0	4.0	1887	Lenoxville, N. C.	Beaufort, N. C.
106708		Slp.	Alert	99	94	92.5	23.1	11.0	1888	Boston, Mass.	Philadelphia, Pa.
106912		Slp.	Alert	10	10	35.0	14.7	3.4	1888	Atlantic City, N. J.	Somers Point, N. J.
106916		Slp.	Alert	8	7	28.0	12.2	3.4	1889	Vallejo, Cal.	Los Angeles, Cal.
107378		Slp.	Alert	7	7	31.8	10.7	4.0	1889	Astoria, Oreg.	Astoria, Oreg.
107452		Sch.	Alert	30	30	64.8	22.1	5.5	1896	Bremen, Me.	Green Landing, Me.
107452		Slp.	Alert	11	11	32.0	10.7	4.6	1899	Handsboro, Miss.	Shieldsboro, Miss.
107424		Slp.	Alert	9	9	29.7	13.6	4.0	1899	Tacoma, Wash.	Seattle, Wash.
106724		Sch.	Alata	6	5	25.4	12.6	3.9	1890	Osterville, Mass.	Provincetown, Mass.
107428		Slp.	Alata	9	6	38.0	13.0	3.3	1898	Hyannis, Mass.	Hyannis, Mass.
843	H. B. W. Q.	Sch.	Alethea	100	95	65.5	25.5	8.5	1850	Pocomoke City, Md.	Tappanhook, Va.
106980		Sch.	Alethea	9	9	35.0	13.0	3.9	1892	New Haven, Conn.	Baltimore, Md.
106267		Slp.	Alethea	8	7	32.0	14.0	3.3	1891	Biloxi, Miss.	Shieldsboro, Miss.
106814		Sch.	Alethea	10	10	39.0	12.7	4.1	1891	Bayshore, N. Y.	Patchogue, N. Y.
103673		Sch.	Alex.	52	46	59.0	22.0	7.0	1877	Astoria, Oreg.	Astoria, Oreg.
107130		Slp.	Alexander	6	6	30.4	12.6	3.5	1894	San Francisco, Cal.	San Francisco, Cal.
106528		Sch.	Alex. Anderson	738	724	183.0	37.2	13.7	1892	Mobile, Ala.	Mobile, Ala.
107046		Sch.	Alexander Bond	32	30	65.5	19.0	5.4	1893	Marine City, Mich.	Newport News, Va.
105985		Sch.	Alexander Cook	12	12	45.0	16.0	4.0	1881	St. Michaels, Md.	Newport News, Va.
105741	J. S. Q. K.	Slp.	Alex. Gibson	2,194	166	247.3	42.6	21.9	1877	Perdido Bay, Fla.	Pensacola, Fla.
115122		Sch.	Alexander McCullough	84	82	84.5	23.6	5.8	1873	Thomaston, Me.	New York, N. Y.
1822	J. H. B. D.	Bk.	Alexander McNeil	1,122	1,048	177.4	36.3	23.4	1869	Wicomico County, Md.	Wilmington, Del.
1663		Sch.	Alexander Wiley	64	61	75.4	24.0	6.5	1866	Waldoboro, Me.	San Francisco, Cal.
105835		Sch.	Alexander M. Lawrence	87	82	89.6	22.0	9.2	1879	Somerset County, Md.	Baltimore, Md.
106780		Sch.	Alexandria	6	6	33.4	9.9	3.8	1890	Brooklyn, N. Y.	New York, N. Y.
		Sch.	Alexandria	6	6	33.4	9.9	3.8	1890	Port Hadlock, Wash.	Port Townsend, Wash.

*Formerly schooner Ezra Nye.

*Formerly U. S. R. C. Alert.

*Formerly schooner Sidney A. White.

†Composite.

MERCHANT SAILING VESSELS OF THE UNITED STATES—Continued.

Official No.	Signal letters.	Rig.	Name of vessel.	Gross tonnage.	Net tonnage.	Length.	Breadth.	Depth.	When built.	Where built.	Home port (where permanent document issues).
						<i>Feet.</i>	<i>Feet.</i>	<i>Feet.</i>			
105912		Sch.	Alexine	10	9	51.0	14.6	4.3	1880	Solomon Island, Md	Crisfield, Md.
106749		Slp.	Alexine	15	14	42.4	15.8	4.2	1890	Mount Pleasant, S. C.	Charleston, S. C.
105829		Slp.	Alexine Davison	17	16	42.3	16.3	4.1	1878	Rockaway, N. Y.	Perth Amboy, N. J.
105586		Sch.	Alexis	54	51	63.0	21.8	5.7	1875	Goshen, N. J.	Bridgeton, N. J.
107290		Slp.	Alfa	5	5	30.2	10.5	2.7	1897	Northland, Wash.	Port Townsend, Wash.
466		Sch.	Alfalfa	56	53	65.5	18.7	6.9	1851	Essex, Mass.	Machias, Me.
106905	J. T. R. V.	Sch.	Alfaretta S. Snare	252	200	121.8	31.4	8.5	1880	Bath, Me.	New York, N. Y.
898		Slp.	Alfred	39	37	62.0	20.0	5.3	1827	Milton, Del.	Perth Amboy, N. J.
1366		Sch.	Alfred Bunting	29	22	51.2	15.2	5.5	1868	Marcushook, Pa.	Newport News, Va.
107242		Sch.	ALFRED KRUPP	3,259	3,124	352.0	44.2	22.3	1896	Chicago, Ill.	Duluth, Minn.
31		Sch.	Alfred Stewart	45	42	69.5	21.2	5.3	1853	Baltimore, Md.	Annapolis, Md.
106432		Slp.	Alfred B. Johnson	6	6	33.0	10.2	2.6	1885	Parkers Creek, Va.	Cape Charles, Va.
105279		Slp.	Alfred C. Harmer	23	20	47.2	17.2	5.1	1873	Bayport, N. Y.	Somers Point, N. J.
756		Sch.	Alfred F. Kemp	44	40	60.5	21.7	5.0	1854	Perth Amboy, N. J.	Coldspring, N. Y.
105319		Sch.	Alfred S. Day	43	30	66.7	22.0	6.4	1873	Tobacco Stick, Md.	Baltimore, Md.
165114	J. L. K. P.	Sch.	Alfred W. Fisk	395	375	136.3	32.1	14.3	1872	Bath, Me.	Providence, R. I.
107373		Slp. y.	Alfredo	14	13	44.3	12.0	5.0	1898	New York, N. Y.	New York, N. Y.
106740	K. H. D. L.	Slp. y.	Alga	22	21	48.5	14.1	8.6	1888	Boston, Mass.	Boston, Mass.
107366		Cat.	Algala	10	10	29.0	13.3	4.6	1898	Osterville, Mass.	New York, N. Y.
107222		Sch.	Algeria	2,038	1,917	288.7	44.6	19.1	1896	West Bay City, Mich.	Duluth, Minn.
106481		Sch.	Algonquin	10	9	46.0	11.7	2.5	1887	Jacksonville, Fla.	Savannah, Ga.
107268		Ywl. y.	Al-Hawwa	11	9	31.0	12.4	5.2	1897	Damariscotta, Me.	Boston, Mass.
419		Slp.	Alice	5	5	29.5	12.0	3.2	1862	Atlanticville, N. Y.	Patchogue, N. Y.
520		Sch.	Alice	14	14	38.8	15.2	4.4	1866	Key West, Fla.	Key West, Fla.
761	K. G. L. M	Sch. y.	Alice	49	46	70.8	20.4	7.1	1867	Brooklyn, N. Y.	Chicago, Ill.
824		Slp.	Alice	8	7	46.0	13.0	3.8		New York, N. Y.	Patchogue, N. Y.
1463		Slp.	Alice	9	8	32.7	12.8	4.0	1868	New London, Conn.	Bridgewater, Conn.
105396	J. P. S. W.	Sch.	Alice	232	230	115.0	31.3	10.4	1874	Beans Point, Wash.	San Francisco, Cal.
105607		Sch.	Alice	5	5	31.2	10.6	3.9	1876	Kennebunk, Me.	Portsmouth, N. H.
105753		Sch.	Alice	11	10	47.3	14.5	3.1	1877	Fowl River, Ala.	Mobile, Ala.
105932		Sch.	Alice	6	6	41.7	10.1	2.6	1877	Crisfield, Md.	Norfolk, Va.
105968	J. V. F. B.	Bk.	Alice	858	818	161.2	34.8	20.5	1881	Weymouth, Mass.	New York, N. Y.
105979		Sch.	Alice	14	13	40.0	14.0	4.0	1881	Charleston, S. C.	Charleston, S. C.
105989		Sch.	Alice	307	291	137.3	30.3	9.8	1881	Manitowoc, Wis.	Milwaukee, Wis.
106125		Sch.	Alice	61	58	74.8	23.3	6.6	1882	Baltimore, Md.	Baltimore, Md.
106240		Sch.	Alice	9	9	44.0	13.8	2.8	1883	Mays Landing, N. J.	Somers Point, N. J.
106576		Sch.	Alice	13	13	34.5	13.3	4.9	1888	Seattle, Wash.	Kadiak, Alaska.
106697		Ywl. y.	Alice	12	11	34.0	12.6	3.7	1869	Roslyn, N. Y.	New York, N. Y.
106711		Sch.	Alice	6	7	42.6	11.1	3.2	1890	Charlotte Harbor, Fla.	Key West, Fla.
106760	K. H. G. W.	Sch.	Alice	639	613	169.4	33.2	15.3	1890	Boston, Mass.	Boston, Mass.
106835		Sch. y.	Alice	10	10	37.5	14.8	4.6	1886	Pawtuxet, R. I.	Providence, R. I.
106871		Slp. y.	Alice	5	5	26.1	10.8	3.2	1885	New York, N. Y.	New York, N. Y.
106872		Slp.	Alice	8	8	30.7	11.5	4.5	1886	Fall River, Mass.	Newport, R. I.
107091		Sch.	Alice	11	11	44.6	13.2	2.8	1894	Washington, N. C.	Tappanhook, Va.
107115		Slp.	Alice	6	6	27.0	11.8	3.5	1885	Brooklyn, N. Y.	New York, N. Y.
107147		Sch.	Alice	7	7	29.0	11.0	4.5	1895	Kennebunk, Me.	Kennebunk, Me.
107149		Sch.	Alice	12	12	44.0	13.4	3.9	1895	Astoria, Oreg.	Astoria, Oreg.
107161		Sch.	Alice	7	6	29.1	10.6	3.6	1895	Aquarium, Wash.	Kadiak, Alaska.
130022		Slp. y.	Alice	13	12	40.0	14.0	3.8	1870	Noank, Conn.	New York, N. Y.
107354		Ywl. y.	Alice	10	10	39.0	11.6	4.0	1837	Gloucester, Mass.	Providence, R. I.
106745		Slp.	Alice A.	7	6	29.2	11.0	3.9	1890	East Providence, R. I.	Do.
106918		Slp.	Alice A.	9	8	33.1	12.2	5.5	1892	Boothbay, Me.	North Haven, Me.
107451		Slp.	Alice A.	15	14	37.0	14.0	5.8	1899	Bristol, Me.	Eastport, Me.
106378		Slp.	Alice B.	5	5	29.2	11.8	3.1	1879	Patchogue, N. Y.	New York, N. Y.
106881		Slp.	Alice C.	6	6	29.0	12.0	3.5	1890	City Island, N. Y.	Bridgeton, Conn.
107243		Cat.	Alice E.	7	7	26.4	13.0	4.0	1895	Newport, R. I.	Newport, R. I.
107073		Slp.	Alice G.	6	6	27.0	12.0	3.6	1879	Stonybrook, N. Y.	Bridgeton, Conn.
105584		Sch.	Alice M.	14	10	35.1	14.4	4.5	1876	Millville, N. J.	Bridgeton, N. J.
105652		Slp.	Alice M.	10	10	36.0	12.8	3.4	1876	Bluepoint, N. Y.	New York, N. Y.
106992		Sch.	Alice M.	14	13	45.3	13.5	4.4	1892	Port Angeles, Wash.	Port Angeles, Wash.
106800		Slp.	Alice P.	7	7	32.5	12.6	3.5	1890	Scranton, Miss.	Mobile, Ala.
106137	J. W. T. L.	Sch.	Alice Archer	471	406	149.3	34.1	12.7	1882	Bath, Me.	Bath, Me.
106959		Slp.	Alice Booth	9	9	45.7	11.8	3.6	1892	Chisemans Creek, Va.	Richmond, Va.
106124		Sch.	Alice Bramble	10	9	40.0	13.0	3.6	1882	Easton, Md.	Baltimore, Md.
106148		Sch.	Alice Carlisle	55	52	83.0	18.0	6.0	1883	Portsmouth, Va.	Tappanhook, Va.
105125		Sch.	Alice Carney	22	21	52.8	19.6	3.7	1872	Perdido, Ala.	Mobile, Ala.
105186		Sch.	Alice Cory	45	34	61.5	22.0	5.8	1872	Baltimore, Md.	Baltimore, Md.
106899	K. L. B. S.	Sch.	Alice Cooke	782	722	185.6	39.0	15.4	1891	Port Blakeley, Wash.	San Francisco, Cal.
106101		Slp.	Alice Engene	8	7	33.6	13.5	3.2	1882	Norfolk County, Va.	Norfolk, Va.
105287		Sch.	Alice Ferrell	69	65	82.0	18.0	5.0	1872	Millville, N. J.	Do.
1833		Sch.	Alice Hill	21	20	43.2	15.0	4.7	1869	Portsmouth, N. C.	Do.
105258		Sch.	Alice Hodges	69	66	76.0	23.2	6.5	1873	Baltimore, Md.	Tappanhook, Va.
106761	K. H. J. R.	Sch.	Alice Holbrook	722	643	170.2	35.9	18.3	1890	Camden, Me.	New York, N. Y.
106222		Sch.	Alice Horner	18	17	44.8	16.7	4.6	1883	Sharptown, Md.	Crisfield, Md.

† Auxiliary naphtha engine.

‡ Formerly schooner (a) Algonquin.
(b) British Algonquin.

‡ Formerly sloop Narragansett.

MERCHANT SAILING VESSELS OF THE UNITED STATES—Continued.

Official No.	Signal letters.	Rig.	Name of vessel.	Gross tonnage.	Net tonnage.	Length.	Breadth.	Depth.	When built.	Where built.	Home port (where permanent document issues).
						<i>Feet.</i>	<i>Feet.</i>	<i>Feet.</i>			
105359	J. P. G. D.	Sch.	Alice Kimball	107	102	89.0	27.0	7.2	1874	Little River, Cal.	San Francisco, Cal.
105360	J. T. H. W.	Ik.	Alice Knowles	302	287	115.0	27.9	10.7	1878	Weymouth, Mass.	New Bedford, Mass.
106663		Sch.	Alice Langhall	10	9	53.4	14.6	3.0	1869	Madison, Md.	Baltimore, Md.
106909		Slp.	Alice Ma d	6	6	29.2	10.2	5.0	1893	Rockland, Me.	Brooklin, Me.
106529	K. F. C. S.	Sch.	Alice McDonald	656	604	175.0	35.2	14.1	1888	Bath, Me.	New York, N. Y.
1383		Sch.	Alice McDonald	32	21	60.6	21.8	4.2	1859	Pearl River, Miss.	Shieldsboro, Miss.
107456		Sch.	Alice Moore	28	27	64.5	17.5	5.3	1893	Baltimore, Md.	Baltimore, Md.
107475		Slp.	Alice O'Neil	7	6	28.9	11.5	3.0	1897	Knotts Creek, Va.	Norfolk, Va.
104466		Sch.	Alice Parks	8	7	42.7	11.0	3.2	1877	Somerset County, Md	Crisfield, Md.
105403	J. N. L. F.	Ik.	Alice Read	873	802	163.0	34.0	20.5	1873	Waldoboro, Me.	New York, N. Y.
106759		Sch.	Alice Royce	14	13	39.5	12.0	4.6	1890	Saugatuck, Mich	New Orleans, La.
651		Sch.	Alice Stanton	89	85	76.7	24.5	7.5	1864	Madison, Conn	New Haven, Conn.
1199		Slp.	Alice Stratton	18	17	40.5	17.5	4.4	1860	San Francisco, Cal	San Francisco, Cal.
105580		Sch.	Alice Thompson	16	15	52.0	17.4	3.9	1875	Mobile, Ala.	Mobile, Ala.
105334		Sch.	Alice Vane	62	59	77.0	20.8	7.3	1848	Key West, Fla.	Key West, Fla.
1546		Slp.	Alice A. Lamanes	7	7	32.3	12.8	3.1	1867	Norfolk, Va.	Cape Charles, Va.
105471		Sch.	Alice B. Norris	628	596	189.8	33.0	13.2	1872	Milwaukee, Wis	Buffalo, N. Y.
105185	K. B. M. V.	Sch.	Alice B. Phillips	621	590	160.6	35.8	16.5	1883	Portsmouth, N. H.	New Haven, Conn.
1075		Sch.	Alice C. Fox	62	59	70.9	21.4	7.5	1867	Boothbay, Me.	Camden, Me.
105355		Sch.	Alice C. Ogden	34	22	57.3	19.0	5.2	1873	Bridgeton, N. J.	Bridgeton, N. J.
106784		Sch.	Alice E. Barnes	23	15	46.3	16.6	5.0	1885	Camden, N. J.	Wilmington, Del.
107331	K. N. G. J.	Sch.	Alice E. Clark	1,621	1,395	227.4	43.0	20.7	1898	Bath, Me.	Portland, Me.
105585		Sch.	Alice E. Walker	16	15	58.0	15.7	4.0	1888	Oriole, Md	Newport News, Va.
106830	K. J. L. V.	Sch.	Alice J. Crabtree	378	325	132.0	32.1	10.7	1891	Bath, Me.	New York, N. Y.
105915		Sch.	Alice J. Venable	30	20	63.0	21.6	5.8	1880	Somerset County, Md	Richmond, Va.
1725		Sch.	Alice L. Pearce	40	38	64.5	21.5	4.8	1867	Westfield, N. Y.	Perth Amboy, N. J.
362		Sch.	Alice M. Beers	154	146	105.0	24.5	9.5	1864	Algonac, Mich	Milwaukee, Wis.
107211	K. M. P. L.	Sch.	Alice M. Colburn	1,603	1,434	225.1	43.3	20.4	1896	Bath, Me.	Bath, Me.
106435		Slp.	Alice M. Newton	5	5	27.4	12.2	3.0	1886	Patchogue, N. Y.	Patchogue, N. Y.
107005		Sch.	Alice M. Parsons	75	42	81.8	22.0	9.2	1894	Gloucester, Mass	Gloucester, Mass.
106367	K. L. B. Q.	Sch.	Alice K. Lawson	121	85	91.4	24.4	10.4	1891	Boothbay, Me	Do
106367		Sch.	Alice S. Hawkes	63	38	75.6	20.1	7.3	1877	Essex, Mass	Do
105300	J. N. V. K.	Sch.	Alice T. Boardman	123	100	96.0	27.0	7.5	1873	Calais, Me.	Calais, Me.
107279		Slp.	Alice V. Taves	6	6	39.4	13.9	3.3	1897	Crisfield, Md.	Crisfield, Md.
105344		Sch.	Alice and Anna	49	33	69.5	22.5	5.5	1874	Milford Haven, Va	Cape Charles, Va.
106515		Sch.	Alicia	10	9	45.0	14.5	3.3	1887	Fowl River, Ala	Mobile, Ala.
106682	K. G. Q. J.	Sch.	Alicia B. Crosby	1,113	1,016	204.4	40.3	18.5	1889	Bath, Me.	Portland, Me.
734		Slp.	Ahda	30	29	54.2	20.5	4.5	1855	Perth Amboy, N. J	New York, N. Y.
106492		Slp.	Ahda	5	5	29.6	11.7	2.6	1887	Greenwich, Conn	Do
106511		Slp.	Ahda G	6	6	36.7	11.5	2.8	1867	Waretown, N. J	Do
106426		Slp.	Ahda V	6	6	29.3	13.3	3.3	1886	Patchogue, N. Y.	Patchogue, N. Y.
106379		Sch.	Ahda Hearn	28	20	56.4	18.7	5.2	1885	Pocomoke City, Md	Baltimore, Md.
106628		Slp.	Ahda Wood	6	5	30.2	13.3	3.2	1889	Patchogue, N. Y.	Patchogue, N. Y.
107492		Sch.	Ahne	5	5	29.2	11.8	2.8	1895	Chokoloskee, Fla	Key West, Fla.
107291		Slp. y.	Ahria	10	10	31.0	14.8	4.0	1878	East Chatham, Mass	New York, N. Y.
4508		Sch.	Allan	74	71	72.2	23.6	6.9	1863	Chatham, Conn	Machias, Me.
107335		Sch.	Allan M.	55	48	62.6	22.6	6.1	1829	Kingston, New Brunswick	Do
107199		Sch.	All Hope	21	15	52.1	17.7	3.5	1896	Handsboro, Miss	Shieldsboro, Miss.
106307	K. C. R. L.	Ikkn.	Allanwilde	638	564	153.9	34.0	12.2	1844	Verona, Me.	New York, N. Y.
105295		Sch.	Allgheny	663	630	187.0	33.0	13.5	1873	Erie, Pa.	Port Huron, Mich.
126		Sch.	Allendale	50	47	64.9	19.0	6.0	1850	Dartmouth, Mass.	Ellsworth, Me.
106521	K. F. C. B.	Sch.	Allen A.	342	266	145.0	35.0	9.4	1888	Fairhaven, Cal.	San Francisco, Cal.
105365	J. P. K. G.	Sch.	Allen Green	412	385	135.0	31.6	14.8	1874	Greenport, N. Y.	Boston, Mass.
1939		Sch.	Allen Gurney	169	161	92.0	27.0	8.5	1867	Rondout, N. Y.	New London, Conn.
899		Sch.	Allen Osborn	32	31	59.3	19.5	4.3	1864	Squan, N. J.	Perth Amboy, N. J.
105676		Sch.	Allen H. Jones	47	44	69.1	19.8	6.6	1877	Essex, Mass.	Boston, Mass.
106622		Slp.	Allena L. Gray	15	15	38.0	12.0	7.6	1859	Brooksville, Me.	Castine, Me.
106161		Slp.	Allena B. Fisher	8	5	33.0	14.0	4.0	1887	Marcushook, Pa.	Wilmington, Del.
105253		Slp.	Allotta L. Hamilton	97	92	81.4	25.6	6.6	1873	Yarmouth, Me.	Portland, Me.
107152		Sch.	Aley	6	5	29.6	7.9	3.6	1895	Georgetown, Wash	Wrangell, Alaska.
106783		Slp.	Allie C	20	19	50.0	14.0	4.2	1890	Clayton, N. Y.	Cape Vincent, N. Y.
107081		Slp. y.	Allie T	7	7	31.4	10.7	4.4	1894	Chicago, Ill	Chicago, Ill.
105734		Sch.	Allie Virginia	10	9	42.0	14.8	3.4	1877	Lewisville, Del	Baltimore, Md.
107255		Sch.	Allie White	9	6	37.4	11.8	3.4	1896	Waterview, Va.	Tappanahock, Va.
106332		Slp.	Allie A. Rogers	6	5	30.5	14.2	2.8	1884	Sayville, N. Y.	Greenport, N. Y.
107270		Slp.	Allons	6	5	28.5	10.2	4.9	1897	Bremen, Me.	Plymouth, Mass.
759		Slp.	Ally	51	49	53.0	25.0	6.5	1867	Brooklyn, N. Y.	New York, N. Y.
1733		Slp.	Ally	7	6	31.0	12.0	3.8	1861	Staten Island, N. Y.	Do
106463		Slp.	Ally Ray	6	6	31.0	12.3	3.3	1867	Patchogue, N. Y.	Bridgeton, Conn.
107262		Sch.	Alma	14	11	47.0	14.8	3.9	1896	Bayou Labatre, Ala	Mobile, Ala.
105150	J. L. Q. B.	Sch.	Alma	173	140	103.7	26.5	8.6	1872	East Machias, Me	Machias, Me.
106818		Slp.	Alma	5	5	26.2	12.2	2.7	1884	Turtle Creek, N. J	Somers Point, N. J.
106337		Sch.	Alma	41	39	59.0	22.6	4.0	1891	San Francisco, Cal	San Francisco, Cal.
10741		Slp.	Alma	11	11	37.0	15.0	3.4	1893	Portsmouth, Va.	Norfolk, Va.
107380		Slp.	Alma	6	6	38.3	14.3	2.8	1898	Fishing Creek, Md	Crisfield, Md.

¹ Formerly U. S. light-house schooner Florida.

² Formerly sloop Cock of the Walk.

³ Formerly British schooner Pearl.

MERCHANT SAILING VESSELS OF THE UNITED STATES—Continued.

Official No.	Signal letters.	Rtg.	Name of vessel.	Gross tonnage.	Net tonnage.	Length.	Breadth.	Depth.	When built.	Where built.	Home port (where permanent document issues).
						Feet.	Feet.	Feet.			
107387		Sch.	Alma	13	13	36.0	12.7	5.4	1898	Ballard, Wash.	Seattle, Wash.
106809		Sch.	Alma and Nora	5	5	30.8	9.9	2.7	1891	Elwood, N. J.	Tuckerton, N. J.
107241	K. M. T. R.	Sch.	Alma E. A. Holmes	1,208	1,069	202.1	41.0	18.3	1896	Camden, Me.	Philadelphia, Pa.
105363	J. P. H. B.	Sch.	Almeda Willey	547	498	148.6	33.6	11.7	1874	Thomaston, Me.	Thomaston, Me.
1265		Sch.	Almeda	21	12	47.8	17.7	4.8	1853	Islip, N. Y.	Bridgeton, N. J.
106981		Sch.	Almeida	68	64	74.6	21.4	8.4	1898	Essex, Mass.	Gloucester, Mass.
106848		Sch.	Almeon Thomas	35	33	50.0	16.5	6.3	1891	Bay City, Mich.	Port Huron, Mich.
1254		Sip.	Almira	11	10	37.4	14.5	4.4	1866	Groton, Conn.	Greenport, N. Y.
1467		Sch.	Almira	26	25	47.5	17.7	4.8	1868	Biloxi, Miss.	Sheldalboro, Miss.
1577		Sch.	Almira	54	52	69.3	22.8	5.0	1867	Keyport, N. J.	New York, N. Y.
106266		Sch.	Almira Cox	18	10	46.0	16.8	4.8	1884	Leesburg, N. J.	Bridgeton, N. J.
1248		Sch.	Almona	23	22	46.4	14.5	6.4	1849	Stonington, Conn.	Perth Amboy, N. J.
106542		Sch.	Aloha	521	500	173.0	32.4	12.0	1888	Mount Clemens, Mich.	Marquette, Mich.
106728	K. H. C. F.	Sch.	Aloha	638	560	171.3	35.1	13.5	1890	Bath, Me.	Bath, Me.
106907	K. L. D. G.	Sch.	Aloha	814	742	190.4	40.2	15.3	1891	Port Blakeley, Wash.	San Francisco, Cal.
105546		Sip.	Alonzo Lee	15	15	45.0	17.2	4.5	1875	Somerset County, Md.	Crisfield, Md.
106778		Sch.	Alonzo Taulane	11	5	42.2	15.0	4.3	1890	Smyrna, N. C.	Beaufort, N. C.
106355		Sip.	Alonzo E. Smith	18	18	50.4	17.5	4.4	1873	Port Jefferson, N. Y.	New York, N. Y.
106602		Sch.	Alonzo L. Mues	10	6	49.0	12.9	3.3	1887	Somerset County, Md.	Crisfield, Md.
105317		Sip.	Alpha	83	26	48.0	19.0	6.0	1878	Brooklyn, N. Y.	New York, N. Y.
107027		Sip.	Alpha	22	21	56.0	14.0	6.0	1893	Alameda, Cal.	Los Angeles, Cal.
1635		Sch.	Alphabet	35	24	57.3	20.6	6.6	1865	Accomac County, Va.	Baltimore, Md.
107167		Sip.	Alphine	10	10	29.5	14.2	4.9	1893	Charleston, S. C.	Charleston, S. C.
107136		Sch.	Alphonse	25	15	54.0	21.3	3.9	1894	Moreau, Miss.	Sheldalboro, Miss.
1564		Sch.	Alphonso	24	23	45.5	17.0	5.0	1854	Penns Grove, N. J.	Camden, N. J.
106944		Sch.	Alpine	95	91	82.0	26.0	6.1	1892	Benicia, Cal.	San Francisco, Cal.
130194	J. V. G. F.	Sch. y.	Alsacienne	154	146	116.0	25.0	11.5	1881	Brooklyn, N. Y.	New York, N. Y.
106266		Sch.	Alta	935	909	198.0	37.4	15.7	1884	West Bay City, Mich.	Cleveland, Ohio.
106847		Sip.	Alta	7	7	31.2	12.0	3.2	1891	Bucksport, Me.	Bucksport, Me.
106970		Sch.	Alta	8	8	40.8	12.6	3.7	1884	Roseville, Cal.	San Diego, Cal.
8883		Sip. y.	Altair	7	7	29.3	11.5	3.7	1872	Brooklyn, N. Y.	New York, N. Y.
107214		Sch.	Altair	66	56	72.0	21.2	8.0	1896	Port Townsend, Wash.	San Francisco, Cal.
125306		Sch.	Altama	31	29	54.8	17.7	6.4	1871	Cleveland, Ohio	Marblehead, Mass.
106715	K. H. B. N.	Sch.	Altama M. Jagger	132	125	102.4	22.0	7.8	1890	Wilmington, Del.	Providence, R. I.
107063		Sch.	Althea	10	9	40.7	12.5	3.5	1893	Old River, Tex.	Galveston, Tex.
1399		Sch.	Althea Franklin	36	34	56.8	18.4	7.6	1867	Noank, Conn.	Pensacola, Fla.
1856		Sch.	Alton T. Miner	78	74	61.0	24.0	7.5	1869	Madison, Conn.	Greenport, N. Y.
107127		Sip. y.	Altrurian	10	9	39.5	11.7	5.0	1894	Washington, D. C.	Do.
106852		Sch.	Alva	15	14	40.9	14.6	6.0	1891	Bristol, Me.	St. George, Me.
106922		Sch.	Alva	102	74	89.0	23.5	9.6	1892	Essex, Mass.	Gloucester, Mass.
107256		Sip.	Alva	20	20	44.2	17.3	4.4	1896	Eagle Harbor, Wash.	Port Townsend, Wash.
106396		Sch.	Alva and Hettie	10	9	52.6	14.5	3.2	1885	St. Michaels, Md.	Baltimore, Md.
107450	K. P. B. H.	Sch.	Alverda S. Elzey	283	249	135.9	28.5	8.3	1899	Bethel, Del.	Seaford, Del.
106870		Sch.	Alvin C. Souers	8	8	50.2	12.3	3.4	1889	St. Peters Creek, Md.	Crisfield, Md.
29713		Sch.	Alvina	95	90	89.4	20.0	6.7	1871	Fairhaven, Mich.	Port Huron, Mich.
105468		Sch.	Always Ready	17	16	45.5	15.2	4.6	1871	Portland, Me.	Machias, Me.
7-0		Sip.	Alwilda	17	16	35.5	14.2	4.4			Perth Amboy, N. Y.
106808		Sip.	Alwilda	7	7	35.3	12.9	2.7	1885	Port Republic, N. J.	Somers Point, N. J.
105451		Sch.	Alwilda Morse	18	17	45.8	15.9	5.7	1872	Bristol, Me.	Portland, Me.
105802		Sch.	Alwilda C. Eaton	68	65	72.0	23.6	6.2	1878	Cambridge, Md.	Baltimore, Md.
106107		Sip.	Alzona	5	5	31.0	12.0	3.0	1882	Hampton, Va.	Norfolk, Va.
963		Sip.	Amanda B.	9	6	34.2	12.5	3.4	1857	Burlington, N. J.	Bridgeton, N. J.
106839		Sip.	Amanda E.	6	5	28.0	11.0	5.1	1891	Bremen, Me.	Rockland, Me.
107124		Sch.	Amanda E.	72	69	79.0	25.0	6.9	1883	Chipman, New Brunswick.	Southwest Harbor, Me.
106646		Sip.	Amanda Augusta	10	10	36.6	12.0	6.0	1889	Swans Island, Me.	Brooklin, Me.
107195		Sch.	Amanda Green	15	9	41.2	15.0	3.2	1845	Millville, N. J.	Bridgeton, N. J.
106000		Sip.	Amanda Stanley	8	7	35.4	13.6	3.5	1881	Elkton, Md.	Crisfield, Md.
105621		Sch.	Amanda B. Lore	21	13	46.0	17.3	4.6	1876	Port Norris, N. J.	Bridgeton, N. J.
106304		Sch.	Amanda F. Lewis	47	38	67.0	22.3	6.5	1884	Madison, Md.	Annapolis, Md.
107310		Sch.	Amanda W. Fillmore	9	9	52.4	14.8	3.2	1897	Oriole, Md.	Crisfield, Md.
105068		Sch.	Amanda W. Ford	7	5	37.6	11.2	3.5	1871	Somerset County, Md.	Do.
1274		Sip.	Amanda and David	13	7	36.0	14.0	4.0	1865	Bridgeton, N. J.	Bridgeton, N. J.
1026		Sch.	Amaranth	272	259	134.0	24.8	10.9	1864	Milan, Ohio	Port Huron, Mich.
389		Sch.	Amarantha Mosher	300	285	134.9	30.5	10.6	1867	Ashtabula, Ohio	Chicago, Ill.
666		Sip.	Amazon	48	46	55.0	23.5	6.1	1854	Greenpoint, N. Y.	New York, N. Y.
107170	Cat y.	Sch.	Amazon	8	7	30.0	11.9	4.0	1893	Osterville, Mass.	Boston, Mass.
1695		Sip.	Ambassador	64		62.0	22.6	7.0	1820	Coxsackie, N. Y.	Albany, N. Y.
106205		Sch.	Ambition	17	8	53.2	15.1	4.3	1893	St. Michaels, Md.	Cape Charles, Va.
106212		Sip.	Ambition	6	5	29.1	12.0	3.0	1883	Cambridge, Md.	Baltimore, Md.
95-78		Sch.	Ambion	893	849	203.3	34.2	14.4	1874	Cleveland, Ohio.	Niagara Falls, N. Y.
162		Sch.	Ambrose	26	25	52.3	16.3	6.1	180-2	Kennebunk, Me.	Newport, R. I.
106567	K. J. T. S.	Sch.	Ambrose Snow	80	76	82.5	21.5	9.8	1888	Brooklyn, N. Y.	New York, N. Y.
1477		Sch. y.	Ambrotype	8	8	32.0	11.0	4.0	1865	Boston, Mass.	Boston, Mass.
18		Sch.	Annela	23	22	54.5	17.3	5.3	1850	Talbot County, Md.	Baltimore, Md.
585		Sch.	Annela	23	16	50.8	17.3	4.3	1866	St. Tammany Parish, La.	Sheldalboro, Miss.

1 Formerly schooner-yacht Norseman.
2 Formerly sloop-yacht Eunomia.

3 Formerly schooner-yacht Carrie.
4 Formerly British schooner Lilloet.

5 Formerly schooner Helena.

MERCHANT SAILING VESSELS OF THE UNITED STATES—Continued.

Official No.	Signal letters.	Rig.	Name of vessel.	Gross tonnage.	Net tonnage.	Length.		Depth.	When built.	Where built.	Home port (where permanent document issues).
						Feet.	Feet.				
612		Sch.	Amelia	71	67	70.8	25.2	6.6	1855	Tompkins Cove, N. Y.	New York, N. Y.
728		Sch.	Amelia	38	36	65.0	21.3	4.4	1808	Roslyn, N. Y.	Bridgeton, N. J.
1486		Sip.	Amelia	43	40	64.0	21.0	5.4	1858	Quincy, Mass.	Portland, Me.
1916		Sip.	Amelia	11	10	35.8	14.0	3.7	1868	Manahawken, N. J.	Perth Amboy, N. J.
1959		Sch.	Amelia	18	17	46.0	15.2	4.4	1870	Talbot County, Md.	Richmond, Va.
1974	J. K. M. G.	Bkn.	Amelia	897	838	153.0	37.0	10.8	1870	Coos Bay, Oreg.	Port Townsend, Wash.
91310		Sip.	Amelia	7	6	20.5	12.2	4.3	1877	Providence, R. I.	Newport, R. I.
105038		Sch.	Amelia	12	12	28.0	12.0	5.0	1851	Cushing, Me.	Brooklin, Me.
105167		Sch.	Amelia	52	50	69.4	20.0	6.0	1872	East Rockaway, N. Y.	Boston, Mass.
105685		Sch.	Amelia	24	23	46.0	20.0	4.1	1877	Vallejo, Cal.	San Francisco, Cal.
105845		Sip.	Amelia	6	5	27.0	12.0	3.3	1876	Old Mill Landing, N. Y.	New York, N. Y.
106096		Sip.	Amelia	7	6	33.0	10.1	4.0	1882	Flatlands, N. Y.	Do.
107099		Ctr. y.	Amelia	8	7	81.3	10.3	6.0	1891	Groton, Conn.	New London, Conn.
107150		Sch.	Amelia	11	11	46.4	13.4	3.1	1895	Havre de Grace, Md.	Baltimore, Md.
107441		Sch.	Amelia	21	21	50.5	15.7	4.0	1898	Turtle Bayou, Tex.	Galveston, Tex.
107250		Sch.	Amelia P.	32	21	59.7	22.6	4.2	1896	Delisle, Miss.	Shieldsboro, Miss.
105655		Sip.	Amelia Ann	9	9	39.3	14.6	3.4	1876	Newtown, Md.	Baltimore, Md.
1723		Sch.	Amelia Furman	41	39	59.0	22.0	5.0	1861	Washington, N. J.	New York, N. Y.
105313	J. N. P. B.	Sch.	Amelia Hearn	113	107	94.2	23.9	9.0	1873	Laurel, Del.	Baltimore, Md.
1649		Sch.	Amelia Jane	20	19	48.0	15.8	4.7	186.	Somerset County, Md.	Tappahannock, Va.
105579		Sip.	Amelia Powell	9	8	30.0	13.0	3.0	1871	Rockaway, N. Y.	New Bedford, Mass.
1764		Sch.	Amelia F. Cobb	85	81	73.4	22.6	8.0	1868	Essex, Mass.	Boston, Mass.
1848		Sch.	Amelia M. Price	58	55	71.3	23.6	6.8	1869	Somerset County, Md.	Tappahannock, Va.
855		Sch.	America	270	257	134.5	26.0	9.9	1849	Clayton, N. Y.	Chicago, Ill.
696		Sip.	America	45	45	50.0	22.7	6.3	1863	Greenpoint, N. Y.	New York, N. Y.
1814		Sip.	America	105	100	84.8	25.1	7.5	1869	Salisbury, Mass.	Gloucester, Mass.
105270		Sch. y.	America	49	45	66.0	22.7	9.0	1849	New York, N. Y.	Boston, Mass.
105439	J. Q. K. L.	Sip.	America	2,054	1,908	121.2	43.1	19.3	1874	Quincy, Mass.	San Francisco, Cal.
106571		Sch.	America	78	74	81.0	24.0	9.7	1888	Benicia, Cal.	Do.
106614		Sch.	America	11	10	38.5	13.5	3.9	1888	Terrebonne Parish, La.	Brashear, La.
107131		Sip. y.	America	6	5	30.5	7.8	4.2	1894	Chicago, Ill.	Chicago, Ill.
107269		Sch.	America	97	97	91.2	23.0	11.2	1897	Gloucester, Mass.	Boston, Mass.
107393		Ywl.	America	6	5	39.9	9.2	5.1	1898	Bristol, R. I.	Providence, R. I.
106656		Sch.	America C.	20	19	52.8	16.9	3.8	1889	Bonfouca, La.	New Orleans, La.
106822	K. J. M. L.	Sch.	American	124	99	93.0	24.0	10.5	1891	Essex, Mass.	Gloucester, Mass.
721		Sip.	American Banner	21	20	57.0	16.0	4.0	1857	Bridgeton, N. J.	New York, N. Y.
16		Sip.	American Eagle	8	7	32.5	11.5	3.5	1860	Baltimore, Md.	Tappahannock, Va.
1674		Sch.	American Eagle	18	17	43.0	14.4	4.3	1869	Solomons Island, Md.	Newport News, Va.
105338		Sch.	American Eagle	24	22	47.2	17.9	5.3	1874	Dighton, Mass.	Fall River, Mass.
105444		Sch.	American Eagle	15	14	43.8	15.2	4.0	1874	Accomac County, Va.	Norfolk, Va.
105564		Sch.	American Eagle	6	6	37.0	10.4	3.4	1875	Hatteras, N. C.	Edenton, N. C.
106288		Sch.	American Eagle	9	8	41.4	13.6	3.1	1884	Jordan River, Miss.	Shieldsboro, Miss.
107196		Sip.	American Eagle	12	10	37.5	15.6	4.5	1895	Ransomville, N. C.	Newbern, N. C.
107456	K. P. C. G.	Sch.	American Eagle	148	141	62.4	30.5	7.5	1899	Northport, N. Y.	New Haven, Conn.
105399	J. K. Q. H.	Sch.	American Girl	225	214	119.4	31.4	9.8	1875	Port Ludlow, Wash.	San Francisco, Cal.
1634		Sch.	American Patriot	26	25	60.3	17.6	5.5	1856	Dorchester County, Md.	Alexandria, Va.
106495		Sch.	American Ranger	22	21	58.0	13.6	5.5	1867	Dewatto, Wash.	Port Townsend, Wash.
105609	J. R. S. T.	Sch.	American Team	376	307	121.2	31.4	11.0	1876	Lyme, Conn.	Barnstable, Mass.
1997		Sip.	Americus	7	7	35.0	13.0	4.0	1871	Greenport, N. Y.	Greenport, N. Y.
105830		Sip.	Americus	8	7	35.0	12.5	3.1	1879	Newpoint, Va.	Norfolk, Va.
107283		Sip. y.	Amero	14	14	81.9	13.7	5.7	1897	Cambridge, Mass.	Boston, Mass.
106191		Sch.	Amethyst	74	70	72.5	26.0	5.7	1883	Benicia, Cal.	San Francisco, Cal.
107068		Sch.	Amethyst	12	12	51.0	16.7	3.2	1893	Biloxi, Miss.	Mobile, Ala.
105641		Sch.	Am I	5	5	30.0	11.0	2.0	1876	Cedar Bayou, Tex.	Galveston, Tex.
106160		Sip.	Amie	9	8	35.0	13.0	4.0	1883	Greenport, N. Y.	Greenport, N. Y.
107096		Sip. y.	Amie	10	10	32.0	14.0	5.0	1894	Fall River, Mass.	Providence, R. I.
105074		Sch.	Amirald	75	71	71.0	21.5	8.2	1862	Cornwallis, Nova Scotia	Calais, Me.
106602		Sch.	Amity	5	5	31.6	10.7	2.9	1888	Nelsons Bay, N. C.	Newbern, N. C.
105678		Sip.	Amnee	5	5	28.0	12.0	2.5	1874	Bayshore, N. Y.	Perth Amboy, N. J.
107175		Sch. y.	AMORITA	69	62	69.0	20.0	15.6	1895	Wilmington, Del.	New York, N. Y.
107182		Sip. y.	Anorita	10	10	32.3	10.8	5.1	1893	Saunterstown, R. I.	Providence, R. I.
1401		Sch.	Amos Briggs	93	88	86.0	26.5	6.0	1868	Cornwall, N. Y.	New York, N. Y.
473		Sch.	Amos Cutter	60	57	70.5	20.8	7.2	1865	Chelsea, Mass.	Gloucester, Mass.
106374		Sip.	Amos C. Barstow	5	5	27.1	11.4	3.5	1840	East Providence, R. I.	Providence, R. I.
615		Sch.	Amos T. Allison	46	43	60.0	23.8	5.2	1853	Nyack, N. Y.	Perth Amboy, N. J.
106694		Sip.	Amphitrite	10	9	35.4	11.3	6.0	1889	Brooksville, Me.	Southwest Harbor, Me.
105354		Sip.	Amy	5	5	30.0	11.0	3.0	1873	Port Jefferson, N. Y.	New York, N. Y.
106199	K. B. Q. S.	Bk.	Amy	700	665	159.1	35.5	16.7	1893	Bath, Me.	Baltimore, Md.
106182		Sch.	Amy	8	8	38.9	10.3	3.2	1895	New Haven, Conn.	Key West, Fla.
107220		Cat.	Amy	5	5	24.2	11.6	3.6	1896	Osterville, Mass.	Hyannis, Mass.
107358		Sch.	Amy	9	8	32.7	19.3	4.4	1898	San Diego, Cal.	San Diego, Cal.
540		Sch.	Amy Knight	68	64	65.9	19.2	8.2	1851	Marblehead, Mass.	Bucksport, Me.
105674	J. S. F. W.	Bk.	Amy Turner	991	900	174.0	35.4	21.6	1877	Boston, Mass.	Boston, Mass.
105006		Sch.	Amy Wixon	47	45	67.5	21.0	6.6	1870	Boothbay, Me.	Portland, Me.
106494		Sip. y.	Anaconda	32	30	51.3	18.0	7.3	1847	Brooklyn, N. Y.	New York, N. Y.
106829		Sch.	Anaconda	42	40	54.0	16.8	9.1	1891	Seattle, Wash.	Seattle, Wash.

¹ Formerly sloop M. Delory.

² Formerly British schooner George Parker.

³ Lost May 25, 1899.

MERCHANT SAILING VESSELS OF THE UNITED STATES—Continued.

Official No.	Signal letters.	Rig.	Name of vessel.	Gross tonnage.	Net tonnage.	Length.	Breadth.	Depth.	When built.	Where built.	Home port (where permanent document issues).
						Feet.	Feet.	Feet.			
107079		Sch.	Anaconda	14	10	41.2	14.0	3.5	1894	Kinnebeck, N. C.	Newbern, N. C.
1015		Sch.	Anadur	73	60	72.5	24.0	6.1	1867	Jamesport, N. Y.	Greenport, N. Y.
1880		Sch.	Anastasia	37	35	58.5	22.2	4.3	1870	San Francisco, Cal.	San Francisco, Cal.
106654		Slp.	Andarena	8	7	29.5	12.9	3.6	1889	Brielle, N. J.	Philadelphia, Pa.
106460	K. D. Q. H.	Sch.	Andrew Adams	812	712	176.0	36.3	18.5	1887	Wiscasset, Me.	Boothbay, Me.
6040		Sch.	Andrew Burnham	90	86	84.2	23.3	8.7	1865	E-sex, Mass.	Boston, Mass.
1379	J. E. P. D.	Bk.	Andrew Hicks	303	287	111.3	27.1	15.7	1867	Fairhaven, Mass.	San Francisco, Cal.
774		Slp.	Andrew Jackson	10	9	40.0	14.0	3.0	1866	Greenport, N. Y.	New York, N. Y.
1182		Sch.	Andrew Jackson	36	34	56.0	20.8	4.7	1860	San Francisco, Cal.	San Francisco, Cal.
105413		Sch.	Andrew Jackson	198	188	120.9	25.3	8.1	1874	Grand Haven, Mich.	Port Huron, Mich.
73		Sch.	Andrew Johnson	13	13	43.6	19.3	4.3			Annapolis, Md.
1598		Slp.	Andrew Johnson	19	18	40.0	12.0	3.2	1865	Brookhaven, N. Y.	Do.
105331		Sch.	Andrew Lawrence	28	26	50.3	20.0	4.2	1874	Glenwood, N. Y.	New York, N. Y.
105299	J. N. K. L.	Sch.	Andrew Nebinger	293	261	127.0	32.8	9.7	1873	Milford, Del.	Bangor, Me.
701	H. B. S. F.	Sch.	Andrew Peters	17	9 ^a	91.1	23.2	8.1	1854	Columbia, Me.	Calais, Me.
106990		Sch.	Andrew Price	8	8	34.0	12.5	3.2	1889	Lake Charles, La.	Galveston, Tex.
105490		Sch.	Andrew A. Lewis	7	5	44.1	14.8	3.3	1872	Somerset County, Md.	Bridgeton, N. J.
1647		Sch.	Andrew J. Bradshaw	25	24	52.4	16.8	4.9	1866	do	Crisfield, Md.
105060		Slp.	Andrew J. Bradshaw	13	12	45.7	16.8	3.0	1871	Accomac County, Va.	Norfolk, Va.
106504		Sch.	Andrew J. Evans	6	5	36.4	10.3	3.0	1887	Smith Island, Md.	Crisfield, Md.
105063		Sch.	Andrew K. Shriver	35	34	64.9	21.5	6.2	1871	Somerset County, Md.	Tappahannock, Va.
107305		Slp.	Andrews Brothers	9	9	45.0	15.3	3.3	1897	Crape, Md.	Crisfield, Md.
106589		Sch.	Andro Puz	5	5	28.2	12.0	2.4	1888	Biloxi, Miss.	Mobile, Ala.
106575		Sch.	Aue	10	9	31.2	12.0	2.5	1886	Seattle, Wash.	Port Townsend, Wash.
107013	K. L. Q. S.	Cat. y.	Anemone	8	8	25.5	12.5	4.2	1893	Osterville, Mass.	New York, N. Y.
107169		Sch.	Aneta V.	11	8	36.0	14.0	3.5	1895	Napa City, Cal.	San Francisco, Cal.
106519		Sch.	Angelina	41	28	67.5	20.5	4.8	1887	Bonfouca, La.	Shieldsboro, Miss.
105902		Sch.	Angerone O'Connor	5	5	28.5	10.3	3.0	1880	Apalachicola, Fla.	Key West, Fla.
106214		Sch.	Angie and Cien	10	9	45.6	14.6	3.4	1883	St. Michaels, Md.	Crisfield, Md.
105111		Sch.	Angie and Emma	35	33	56.5	18.9	6.8	1872	Noank, Conn.	New York, N. Y.
105020		Sch.	Angus Smith	550	551	182.4	32.0	12.1	1871	Milwaukee, Wis.	Port Huron, Mich.
1862		Sch.	Anzy McNamara	46	35	64.6	21.2	6.8	1869	Dorchester County, Md.	Crisfield, Md.
680		Slp.	Anita	77	73	64.0	26.4	7.1	1865	Brooklyn, N. Y.	New York, N. Y.
107138		Sch.	Anita	88	83	82.0	24.3	6.2	1891	Benicia, Cal.	San Francisco, Cal.
107405		Sch.	Anita	14	14	30.6	13.2	4.5	1898	Osterville, Mass.	Perth Amboy, N. J.
257	H. B. K. D.	Sch.	Ann	108	92	80.0	23.6	7.2	1835	Pittston, Me.	Boston, Mass.
107107		Cat. y.	Ann	7	7	26.5	12.2	3.8	1893	Osterville, Mass.	New York, N. Y.
738		Sch.	Ann Amelia	67	64	67.0	22.9	6.4	1859	Brookhaven, N. Y.	Port Jefferson, N. Y.
819		Slp.	Ann Amelia	15	14	38.6	15.0	4.0	1867	Staten Island, N. Y.	Perth Amboy, N. J.
1762		Slp.	Ann Augusta	23	22	49.0	18.0	4.3	1868	Rockaway, N. Y.	Patchogue, N. Y.
708		Sch.	Ann Cooley	27	26	52.1	19.8	5.0	1853	Elizabethport, N. J.	Bridgeton, N. J.
105334		Sch.	Ann Eliza	24	22	55.7	16.3	5.3	1873	Boggy Bayou, Fla.	Shieldsboro, Miss.
1233		Sch.	Ann Elizabeth	17	16	42.5	13.8	5.6	1831	Waterford, Conn.	New London, Conn.
1964		Slp.	Ann Elizabeth	9	9	37.0	13.0	3.0	1870	Norfolk, Va.	Norfolk, Va.
105081		Slp.	Ann Elizabeth	10	9	38.2	14.6	3.4	1871	York County, Va.	Do.
418		Slp.	Ann Gertrude	14	13	40.6	15.2	4.3	1851	Patchogue, N. Y.	Bridgeton, Conn.
387		Sch.	Ann Maria	256	243	131.2	26.3	11.3	1864	Conneaut, Ohio	Chicago, Ill.
1079		Sch.	Ann Maria	22	21	45.0	12.8	6.1	1847	Georgetown, Me.	Waldoboro, Me.
106219		Sch.	Ann Matilda	10	9	46.5	12.9	3.7	1883	St. Michaels, Md.	Baltimore, Md.
1562		Sch.	Ann McGuinn	32	16	73.5	23.7	3.4	1868	Tangipahoa, La.	New Orleans, La.
1332		Sch.	Ann Parker	54	51	60.0	20.0	6.0	1850	Wells, Me.	Gloucester, Mass.
351		Sch.	Ann Virginia	29	27	46.0	18.6	4.8	1862	Baltimore, Md.	Tappahannock, Va.
1727		Slp.	Ann Virginia	12	6	37.5	13.0	3.9	1868	Crisfield, Md.	Bridgeton, N. J.
105157		Slp.	Ann Virginia	18	17	46.0	17.4	4.0	1872	do	Do.
107062		Sch.	Ann C. Stuart	50	47	59.4	23.2	5.7	1893	Ellsworth, Me.	Ellsworth, Me.
107232		Sch.	Ann E. Maasch	30	20	63.2	19.0	5.2	1896	Solomon Island, Md.	Baltimore, Md.
105065		Slp.	Ann G. Goodsell	10	9	39.3	15.4	3.1	1871	Somerset County, Md.	Do.
105031	J. V. Q. D.	Sch.	Ann J. Trainer	426	405	141.8	35.2	11.7	1881	Camden, N. J.	Philadelphia, Pa.
817		Slp.	Ann L. Barnes	15	14	40.4	15.3	4.4	1860	Patchogue, N. Y.	New York, N. Y.
823		Slp.	Ann Elizabeth Chard	7	7	32.0	11.2	4.2	1866	City Island, N. Y.	Do.
1812	J. G. V. K.	Sch.	Ann Louisa Lockwood	338	266	125.2	29.1	15.7	1869	Norwalk, Conn.	Do.
1553		Slp.	Anna	11	10	38.5	13.9	4.2	1868	Rye, N. Y.	Boston, Mass.
105019		Slp.	Anna	11	10	35.3	13.6	4.8	1871	Groton, Conn.	Stonington, Conn.
105394	J. P. S. H.	Sch.	Anna	488	464	141.0	33.0	12.0	1874	Stonybrook, N. Y.	Port Jefferson, N. Y.
105562		Slp.	Anna	8	8	34.5	16.4	3.8	1875	Tobacco Strick, Md.	Baltimore, Md.
105646		Slp. y.	Anna	16	10	32.0	14.3	4.4	1876	Glenwood, N. Y.	Do.
105771		Sch.	Anna	26	26	70.0	17.0	5.0	1878	St. Michaels, Md.	Newport News, Va.
105808		Sch.	Anna	14	13	43.5	16.3	3.5	1879	Sharptown, Md.	Norfolk, Va.
105987	J. V. G. H.	Sch.	Anna	239	227	117.0	29.5	10.6	1881	San Francisco, Cal.	San Francisco, Cal.
106660		Sch.	Anna	8	8	44.0	11.6	3.1	1889	Shallotte, N. C.	Wilmington, N. C.
106624		Slp.	Anna	12	12	38.2	14.0	5.8	1868	New York, N. Y.	Plymouth, Mass.
106824		Slp.	Anna	5	5	31.3	9.5	3.1	1888	Port Blakeley, Wash.	Skagway, Alaska.
106084		Slp.	Anna C.	10	10	38.5	14.0	3.5	1882	Milford, Conn.	Greenport, N. Y.
105811		Slp.	Anna J.	5	5	31.0	11.4	3.2	1878	Absecon, N. J.	Somers Point, N. J.
744		Slp.	Anna M.	42	40	53.7	21.2	4.9	1856	Millville, N. J.	New York, N. Y.

^a Formerly schooner Dictator.^b Formerly } a schooner Crystal Palace.
} b British schooner St. George.

MERCHANT SAILING VESSELS OF THE UNITED STATES—Continued.

Official No.	Signal letters.	Rig.	Name of vessel.	Gross tonnage.	Net tonnage.	Length.	Breadth.	Depth.	When built.	Where built.	Home port (where permanent document issues).
						Feet.	Feet.	Feet.			
1481		Slp.	Anna M	11	10	39.2	13.7	4.3	1867	Brooklyn, N. Y.	Jacksonville, Fla.
105083		Slp.	Anna M	10	5	35.0	13.0	4.0	1872	Port Norris, N. J.	Bridgeton, N. J.
105614		Slp.	Anna T	13	13	43.0	16.0	4.9	1875	Bayport, N. Y.	Perth Amboy, N. J.
105911		Slp.	Anna W	6	6	38.0	11.0	2.4	1890	New Haven, Conn.	Providence, R. I.
105538		Sch.	Anna Aden	35	33	54.0	21.3	4.3	1875	Vallejo, Cal.	San Francisco, Cal.
19-1		Slp.	Anna Bell	6	5	31.4	11.9	3.2	1870	York County, Va.	Norfolk, Va.
106146		Sch.	Anna Bell	5	5	28.9	10.5	2.7	1883	Hunting Quarters, N. C.	Beaufort, N. C.
106531		Sch.	Anna Bell	30	28	52.0	20.0	4.5	1888	Paulsboro, N. J.	Camden, N. J.
106824		Slp.	Anna Bell	7	6	30.7	13.7	3.3	1888	Oyster Bay, N. Y.	Coldspring, N. Y.
107457		Slp.	Anna Bell	8	6	37.9	12.5	3.1	1898	Green Run, Md.	Chincoteague, Va.
739		Sch.	Anna Brown	48	46	63.6	21.7	5.0	1866	Westfield, N. Y.	Patchogue, N. Y.
106168		Sch.	Anna Camp	88	78	82.0	23.8	7.0	1883	Goshen, N. J.	Philadelphia, Pa.
135995		Slp.	Anna Catharina	8	8	30.0	13.6	3.3	1881	San Francisco, Cal.	San Francisco, Cal.
1654		Slp.	Anna Clarke	8	8	37.9	14.1	3.1	1868	Newtown, Md.	Norfolk, Va.
1839		Slp.	Anna Cora	10	9	39.5	14.8	4.0	1869	Somerset County, Md.	Baltimore, Md.
106651		Sch.	Anna Elizabeth	9	8	47.0	12.1	3.0	1889	North River, N. C.	Beaufort, N. C.
105526		Sch.	Anna Ellen	49	47	70.0	22.7	5.7	1875	Wicomico, Md.	Crisfield, Md.
106744		Sch.	Anna Evans	6	5	36.0	10.3	3.1	1889	Somerset County, Md.	Do.
1726		Sch.	Anna Frances	37	35	63.5	21.4	6.0	1868	do	Baltimore, Md.
105654		Sch.	Anna Frances	6	5	50.3	12.8	2.7	1876	do	Annapolis, Md.
1963		Slp.	Anna Jane	10	9	33.3	13.2	3.3	1870	Setauket, N. Y.	New York, N. Y.
105055		Sch.	Anna Jones	19	18	46.0	16.0	4.9	1873	St. Michaels, Md.	Newport News, Va.
106980		Slp.	Anna Lea	6	6	40.3	11.1	3.2	1892	Harlowe, N. C.	Beaufort, N. C.
107128		Slp.	Anna Lena	5	5	36.8	11.7	2.9	1894	Crisfield, Md.	Norfolk, Va.
1658		Sch.	Anna Lloyd	60	57	80.0	22.0	5.0	1863	Somerset County, Md.	Crisfield, Md.
105490		Sch.	Anna Maria	56	53	75.0	21.6	5.7	1875	Baltimore, Md.	Baltimore, Md.
105692		Slp.	Anna Maria	16	15	48.0	15.4	3.7	1876	Bayport, N. Y.	Patchogue, N. Y.
105453		Sch.	Anna Martz	48	31	78.0	20.2	5.3	1874	Millville, N. J.	Washington, D. C.
107466	K. P. F. D.	Sch.	Anna Murray	1,534	1,334	225.0	43.0	21.6	1899	Camden, Me.	New York, N. Y.
106777	K. H. N. T.	Sch.	Anna Pennington	545	521	157.0	34.7	12.8	1890	Millbridge, Me.	Belfast, Me.
105027		Slp.	Anna Pitcher	8	8	33.3	13.0	4.3	1871	North Kingston, R. I.	Newport, R. I.
107045		Cat.	Anna St. Clair	6	6	28.8	12.7	3.6	1893	Patchogue, N. Y.	Patchogue, N. Y.
105538		Slp.	Anna Seaman	7	6	29.5	11.6	3.2	1874	Eastport, N. Y.	New York, N. Y.
106291		Sch.	Anna Sherman	40	38	60.9	21.5	5.6	1881	Canturige, Md.	Baltimore, Md.
105542		Sch.	Anna Worrel	20	20	56.0	19.0	4.7	1875	Camden, N. J.	Camden, N. J.
107070		Sch.	Anna Young	10	9	43.0	13.6	3.6	1893	New Berlin, Fla.	Fernandina, Fla.
105062		Sch.	Anna A. Crosswell	40	38	61.8	20.5	6.1	1871	Somerset County, Md.	Tappahannock, Va.
1580		Sch.	Anna A. Willets	12	9	40.4	15.5	3.5	1871	do	Crisfield, Md.
147		Sch.	Anna B. Jacobs	94	89	84.2	27.5	6.2	1858	Easthaven, Conn.	New Haven, Conn.
1386		Sch.	Anna D. Price	55	53	65.5	22.2	6.3	1867	Patchogue, N. Y.	Belfast, Me.
105093		Sch.	Anna E. Chase	10	9	38.0	11.2	3.2	1872	Shelton, Md.	Crisfield, Md.
165404	J. P. V. H.	Sch.	Anna E. Ketchum	390	370	126.0	32.0	14.5	1874	Chester, Pa.	Philadelphia, Pa.
105225	J. L. W. N.	Sch.	Anna E. Krauz	682	598	158.7	34.1	17.2	1873	Bath, Me.	Boston, Mass.
710		Slp.	Anna E. Lect	41	39	53.0	21.7	5.5	1862	Guilford, Conn.	New York, N. Y.
107090		Sch.	Anna F. Melrhof	52	50	73.0	23.5	5.4	1894	Grassy Point, N. Y.	Newark, N. J.
106104		Sch.	Anna L. Gale	38	36	61.5	21.5	4.7	1886	Somerset County, Md.	Baltimore, Md.
105852	J. T. L. G.	Sch.	Anna L. Mulford	645	618	142.9	34.8	15.9	1879	Millville, N. J.	Philadelphia, Pa.
106958		Sch.	Anna L. Ponder	89	89	86.7	25.0	5.7	1892	Milton, Del.	Baltimore, Md.
106203		Sch.	Anna L. Sanborn	34	17	56.0	17.2	5.8	1883	Salem, Mass.	Salem, Mass.
106578		Slp.	Anna M. Dawson	6	6	31.5	11.8	3.3	1891	Rhode River, Md.	Annapolis, Md.
10584		Sch.	Anna M. Harris	27	10	53.8	18.8	4.7	1868	Dorchester, N. J.	Bridgeton, N. J.
106994		Sch.	Anna M. Newcomb	24	15	51.6	16.7	4.9	1893	Leesburg, N. J.	Do.
106014		Sch.	Anna M. Robbins	25	15	52.5	17.8	5.3	1881	Dorchester, N. J.	Do.
106787	K. H. L. M.	Sch.	Anna M. Stammer	419	315	142.3	34.1	10.8	1890	Bath, Me.	Shelton, Me.
1811		Sch.	Anna O. Hanson	185	176	113.0	26.0	9.7	1869	D. pere, Wis.	Milwaukee, Wis.
1366		Sch.	Anna P. Grover	246	234	137.0	26.0	9.7	1868	Vermilion, Ohio	Grand Haven, Mich.
105953	J. V. C. F.	Sch.	Anna R. Bishop	448	365	146.0	34.2	12.0	1880	Wilmington, Del.	Philadelphia, Pa.
106111		Sch.	Anna R. Ludlum	15	14	42.0	15.0	3.6	1882	Dennisville, N. J.	Bridgeton, N. J.
106392		Sch.	Anna W. Neal	16	9	44.6	15.9	4.3	1885	Dorchester, N. J.	Camden, N. J.
106403	K. D. H. C.	Sch.	Anna E. J. Morse	733	651	162.8	35.1	17.9	1896	Bath, Me.	Portland, Me.
105805		Slp.	Annabell	6	6	30.0	12.0	3.0	1879	Greenport, N. Y.	Greenport, N. Y.
106475		Sch.	Annabell Wilson	490	467	174.0	32.2	12.0	1887	Mount Clemens, Mich.	Marquette, Mich.
107049		Sch.	Annah D. Stinson	6	5	30.0	10.8	4.0	1893	Surry, Me.	Ellsworth, Me.
1893		Sch.	Anne	5	5	50.8	19.9	2.4	1871	Somerset County, Md.	Crisfield, Md.
106394		Sch.	Anne Bernard	23	22	55.4	17.1	5.4	1883	Pocomoke City, Md.	Do.
105557		Sch.	Anne Comber	39	26	61.5	21.3	5.9	1876	Baltimore, Md.	Baltimore, Md.
105208	K. B. R. Q.	Sch.	Anne Lord	287	246	125.0	32.7	9.9	1883	Brewer, Me.	Bangor, Me.
106514		Sch.	Anne May	7	5	46.0	12.0	3.0	1881	Somerset County, Md.	Tappahannock, Va.
105859		Sch.	Anne E. Wiley	25	23	52.4	18.8	4.8	1879	Dorchester County, Md.	Baltimore, Md.
107213		Sch.	Annette	9	7	46.2	13.4	2.4	1895	Washington, D. C.	Washington, D. C.
106582		Sch.	Annglen	11	11	39.6	14.3	4.0	1888	Kinnekeet, N. C.	Edenton, N. C.
771		Slp.	Annie	7	7	36.0	12.4	3.0	1866	Westchester, N. Y.	New York, N. Y.
886		Slp.	Annie	6	6	28.8	12.7	3.1	1865	Norfolk, Va.	Norfolk, Va.
1206		Slp.	Annie	12	11	34.0	12.5	4.5	1871	San Francisco, Cal.	San Francisco, Cal.
1665		Sch.	Annie	37	24	60.3	18.3	6.4	1866	Mathews County, Va.	Cape Charles, Va.
1790		Slp.	Annie	54	51	54.0	26.0	6.0	1869	Astoria, N. Y.	New York, N. Y.
1878		Sch.	Annie	25	24	54.4	19.0	4.9	1870	Mathews County, Va.	Do.

MERCHANT SAILING VESSELS OF THE UNITED STATES—Continued.

Official No.	Signal letters.	Rig.	Name of vessel.	Gross tonnage.	Net tonnage.	Length.	Breadth.	Depth.	When built.	Where built.	Home port (where permanent document issues).
						Feet.	Feet.	Feet.			
1946		Sch.	Annie	17	16	41.0	18.0	4.8	1870	Key West, Fla.	Key West, Fla.
1992		Sch.	Annie	5	5	23.6	10.0	3.0	1871	Cedar Keys, Fla.	Tampa, Fla.
105395		Slp.	Annie	9	9	42.0	11.5	3.4	1870	Newark, Md.	Newport News, Va.
105417		Sch.	Annie	13	12	37.0	14.1	5.0	1872	Eastport, Me.	Lubec, Me.
105442		Slp.	Annie	18	17	53.0	15.0	4.8	1874	Islip, N. Y.	Mobile, Ala.
105642		Slp.	Annie	14	14	41.6	14.0	3.0	1876	Perkins, Me.	Boston, Mass.
105850		Slp.	Annie	5	5	28.5	11.6	3.0	1876	Tuckertown, N. Y.	Patchogue, N. Y.
105684		Sch.	Annie	41	39	57.0	22.2	4.5	1877	San Francisco, Cal.	San Francisco, Cal.
106023		Sch.	Annie	11	11	56.0	15.6	4.0	1881	Towncreek, Md.	Annapolis, Md.
106114		Slp.	Annie	6	6	29.4	10.0	5.0	1877	Boston, Mass.	Boston, Mass.
106201		Sch.	Annie	17	11	53.9	16.4	4.8	1883	Pocomoke City, Md.	Cape Charles, Va.
106215		Sch.	Annie	18	17	51.3	16.6	4.0	1883	Havre de Grace, Md.	Newport News, Va.
106560		Slp.	Annie	5	5	30.0	12.4	3.0	1886	Babylon, N. Y.	Patchogue, N. Y.
106621		Slp.	Annie	6	5	33.4	11.9	2.8	1880	Patchogue, N. Y.	New Haven, Conn.
106671		Sch.	Annie	8	8	30.0	13.7	3.4	1888	Hog Island, Tex.	Rockport, Tex.
106676		Slp.	Annie	15	14	41.0	15.6	4.4	1889	Fairhaven, Md.	Annapolis, Md.
106698		Slp.	Annie	5	5	82.6	10.8	2.8	1888	Smiths Landing, N. J.	Somers Point, N. J.
106712		Sch.	Annie	8	7	31.0	12.0	3.4	1890	Milton, Fla.	Tampa, Fla.
106793		Sch. y.	Annie	8	8	30.8	10.0	4.9	1890	Tacoma, Wash.	Port Townsend, Wash.
106796		Sch.	Annie	14	14	42.3	13.0	4.9	1890	Seattle, Wash.	Seattle, Wash.
106833	K. J. Q. S.	Slp. y.	Annie	18	17	42.5	16.5	4.8	1887	Islip, N. Y.	Tucker on, N. J.
106855		Sch.	Annie	6	6	32.3	9.7	2.5	1891	Key West, Fla.	Key West, Fla.
106875		Cat.	Annie	5	5	26.3	12.2	3.8	1883	Saunderstown, R. I.	Newport, R. I.
106882		Slp.	Annie	11	10	40.5	14.0	3.0	1891	Saraha Creek, Va.	Richmond, Va.
106935		Slp.	Annie	6	6	35.5	11.8	2.6	1884	East Moriches, N. Y.	Patchogue, N. Y.
106942		Sch.	Annie	15	14	45.0	14.1	4.0	1892	Cedar Keys, Fla.	Key West, Fla.
107069		Sch.	Annie	5	5	42.0	9.4	2.3	1891	Apalachicola, Fla.	Do.
107257		Slp.	Annie	11	7	33.8	13.9	5.4	1896	New London, Conn.	New London, Conn.
107297		Slp.	Annie	7	7	38.3	13.2	3.2	1897	Whitehaven, Md.	Crisfield, Md.
107469		Sch.	Annie	15	12	48.4	14.8	3.5	1899	Brunswick, Ga.	Brunswick, Ga.
107344		Slp.	Annie A.	13	9	36.6	14.2	4.8	1898	Half Moon, Ga.	Savannah, Ga.
106170		Sch.	Annie B.	8	8	38.0	11.3	3.7	1883	Strata, N. C.	Beaufort, N. C.
106290		Sch.	Annie B.	2	13	57.5	20.2	3.7	1884	Biloxi, Miss.	New Orleans, La.
107113		Sch.	Annie B.	10	10	31.6	14.2	4.4	1894	Amesbury, Mass.	Portsmouth, N. H.
107146		Sch.	Annie B.	7	6	35.0	12.0	5.0	1895	Naples, Fla.	Key West, Fla.
106929		Slp.	Annie D.	10	9	33.4	14.2	3.3	1885	Staten Island, N. Y.	Greenport, N. Y.
106083		Slp.	Annie E.	6	6	28.6	13.4	3.0	1882	Flatlands, N. Y.	New York, N. Y.
106686		Sch.	Annie E.	72	68	71.0	25.6	5.9	1891	Alameda, Cal.	San Francisco, Cal.
107098		Sch.	Annie E.	6	6	31.0	13.5	3.2	1894	Patchogue, N. Y.	Patchogue, N. Y.
106776		Slp.	Annie G.	23	21	48.0	17.5	4.9	1890	Nyack, N. Y.	Do.
105701		Slp. y.	Annie H.	5	5	31.0	11.9	2.8	1877	Amityville, N. Y.	Perth Amboy, N. J.
106479		Slp.	Annie K.	5	5	32.1	11.0	3.0	1880	Port Washington, N. Y.	Coldspring, N. Y.
106287		Slp.	Annie L.	14	14	39.2	16.5	4.0	1884	Paulsboro, N. J.	Camden, N. J.
106559		Slp. y.	Annie L.	10	10	40.0	12.9	5.5	1891	Patchogue, N. Y.	New York, N. Y.
106129		Sch.	Annie M.	13	12	45.2	14.5	4.3	1882	Pocomoke City, Md.	Newport News, Va.
107064		Sch.	Annie M.	12	11	31.8	13.1	4.5	1893	Southpark, Wash.	Seattle, Wash.
106091		Sch.	Annie P.	19	18	49.5	18.0	3.4	1882	Back Bay, Miss.	Shieldsboro, Miss.
106799		Cat.	Annie V.	6	6	29.5	13.4	4.0	1890	Patchogue, N. Y.	Patchogue, N. Y.
107212		Cat.	Annie Adams	5	5	23.7	11.0	3.3	1891	Osterville, Mass.	Chatham, Mass.
106196	K. B. Q. D.	Sch.	Annie Ainslie	303	250	124.2	31.8	10.4	1883	Philadelphia, Pa.	Richmond, Va.
105108		Slp.	Annie Bell	6	6	31.2	11.6	3.0	1872	Eastport, N. Y.	Patchogue, N. Y.
105144		Sch.	Annie Belle	84	71	82.5	24.0	6.5	1872	Salisbury, Md.	Baltimore, Md.
105508		Sch.	Annie Belle	63	59	77.8	23.0	5.7	1875	Federalburg, Md.	Do.
106917		Slp.	Annie Belle	9	9	30.6	12.4	5.1	1892	Boothbay Harbor, Me.	Portland, Me.
107356		Slp.	Annie Bennett	10	10	46.6	15.8	3.6	1898	Inverness, Md.	Crisfield, Md.
106931		Slp.	Annie Bliss	9	9	29.5	11.6	7.0	1892	Camden, Me.	Mt. Desert Ferry, Me.
105043	J. L. B. P.	Sch.	Annie Bliss	334	275	135.7	30.1	11.3	1871	Thomaston, Me.	New York, N. Y.
106375		Sch.	Annie Cleveland	7	7	47.5	10.1	3.2	1885	Somerset County, Md.	Annapolis, Md.
105023		Slp.	Annie Colton	5	5	28.8	11.0	3.0	1871	Patchogue, N. Y.	Edgerton, N. C.
17890		Sch.	Annie Cooney	24	16	51.8	17.8	5.7	1857	Somerset County, Md.	Philadelphia, Pa.
16088		Sch.	Annie Cora	44	42	59.0	21.0	5.6	1842	Wilmington, Del.	Richmond, Va.
106154		Slp.	Annie Douglass	12	7	40.0	14.0	4.0	1883	Dias Creek, N. J.	Bridgeton, N. J.
106296		Sch.	Annie Eliza	30	28	54.8	20.3	3.8	1884	San Francisco, Cal.	San Francisco, Cal.
105653		Slp.	Annie Ellwood	5	5	27.5	12.0	2.8	1876	Bayport, N. Y.	New York, N. Y.
106722		Slp.	Annie Ellsworth	12	6	44.0	13.4	3.4	1869	Baltimore, Md.	Cape Charles, Va.
105736		Sch.	Annie Emma	8	7	35.9	11.4	3.3	1877	Mathews County, Va.	Newport News, Va.
106554		Sch.	Annie Emma	10	9	34.0	14.0	2.0	1862	Port Lavaca, Tex.	Port Lavaca, Tex.
106525		Sch.	Annie Ethel	10	5	50.2	11.7	3.6	1885	Rock Creek, Md.	Crisfield, Md.
107122		Sch.	Annie Fairview	12	12	49.0	14.1	3.5	1894	St. Marys, Ga.	St. Marys, Ga.
1417		Sch.	Annie Farrow	39	37	58.4	16.7	4.7	1898	Ocracoke, N. C.	Newbern, N. C.
106485		Slp.	Annie Florence	8	8	33.7	13.6	3.4	1886	Spronk, N. Y.	Patchogue, N. Y.
105638		Slp.	Annie Frances	7	7	30.4	12.6	3.5	1876	Greenwich, Conn.	New Haven, Conn.
105514		Sch.	Annie Francis	9	8	39.0	14.0	3.0	1875	Norfolk, Va.	Norfolk, Va.
105675		Sch.	Annie Godfrey	17	16	39.0	15.5	6.0	1877	Noank, Conn.	Somers Point, N. J.
107215	K. M. Q. H.	Sch.	Annie Greenlaw	102	69	90.0	24.8	9.4	1896	Essex, Mass.	Gloucester, Mass.
106873		Slp.	Annie Grey	6	6	30.2	10.0	2.7	1882	Dog Fish Bay, Wash.	Seattle, Wash.

¹Formerly schooner Mary Clotilda.

²Formerly sloop Mary Ann.

MERCHANT SAILING VESSELS OF THE UNITED STATES—Continued.

Official No.	Signal letters.	Rig.	Name of vessel.	Gross tonnage.	Net tonnage.	Length.	Breadth.	Depth.	When built.	Where built.	Home port (where permanent document issues).
						Feet.	Feet.	Feet.			
105263	J. M. W. D.	Sch.	Annie Gus	99	94	87.5	24.0	7.5	1871	Pembroke, Me	Calais, Me
105177		Sch.	Annie Hodges	47	45	61.5	21.8	6.1	1872	Baltimore, Md	Baltimore, Md
1995		Slp.	Annie Homan	15	12	48.0	18.4	4.6	1871	Greenport, N. Y.	Wilmington, N. C.
106347		Slp.	Annie Ishom	5	5	34.6	11.0	2.5	1885	Norfolk County, Va	Norfolk, Va.
107126		Slp.	Annie James	6	5	37.3	11.9	3.1	1894	Crisfield, Md	Cape Charles, Va.
105916	J. T. S. M.	Sch.	Annie Johnson	1,049	976	212.1	34.1	21.6	1872	Harrington, England	San Francisco, Cal.
105939		Sch.	Annie Kelso	11	5	49.7	12.4	2.8	1880	Onancock, Va	Cape Charles, Va.
106026	J. V. P. K.	Sch.	Annie Larsen	376	357	142.8	34.6	11.0	1881	Port Blakely, Wash	San Francisco, Cal.
107112		Sch.	Annie Laura	11	10	39.8	13.7	5.3	1894	Eastport, Me	Eastport, Me.
105059		Sch.	Annie Lawson	7	7	42.7	12.8	2.7	1868	Philadelphia, Pa	Baltimore, Md.
106730		Slp. y.	Annie Lee	6	6	33.0	11.1	5.2	1890	Friendship, Me	Elisworth, Me.
105408	J. P. W. F.	Bk.	Annie Lewis	671	637	156.9	32.4	17.9	1874	Deering, Me	Portland, Me.
106236		Slp.	Annie Lloyd	7	7	33.7	12.1	3.0	1883	Greenback, Va	Chincoteague, Va.
106072		Sch.	Annie Louise	49	47	66.5	21.8	4.4	1882	Kennebunk, Me	Dennis, Mass.
106816		Sch.	Annie Maria	33	32	57.0	20.3	4.0	1891	San Francisco, Cal	San Francisco, Cal.
1390		Sch.	Annie May	43	41	62.0	21.0	4.6	1868	Yarmouth, Me	Castine, Me.
1943		Sch.	Annie May	29	19	63.2	22.3	4.7	1870	Accomac, Va.	Cape Charles, Va.
29947		Slp.	Annie May	46	44	55.3	20.2	4.6	1883	Mobile, Ala.	Mobile, Ala.
105293		Sch.	Annie May	9	9	47.0	13.0	3.3	1873	Crisfield, Md	Crisfield, Md.
105405		Slp.	Annie May	11	10	35.8	14.4	3.7	1874	Bayshore, N. Y.	Patchogue, N. Y.
106372		Slp.	Annie May	6	6	30.8	13.6	3.0	1885	Patchogue, N. Y.	Do.
106434		Slp.	Annie May	12	11	37.0	13.3	6.0	1885	Eastport, Me	Eastport, Me.
107007		Slp.	Annie May	8	8	30.0	11.4	5.1	1893	Bremen, Me	Damariscotta, Me.
107444		Slp.	Annie May	10	8	33.0	13.7	3.8	1899	Baldwin, N. Y.	Patchogue, N. Y.
107267		Sch.	Annie Mills	15	15	54.5	15.6	3.8	1897	Taylor's Island, Md	Crisfield, Md.
106615		Sch.	Annie Moore	10	5	41.2	14.1	3.4	1889	Smyrna, N. C.	Beaufort, N. C.
1873		Slp.	Annie Neary	9	5	37.0	14.5	4.0	1870	Penngrove, N. J.	Bridgeton, N. J.
105806		Sch.	Annie Parks	6	6	43.0	11.0	2.6	1878	Crisfield, Md	Crisfield, Md.
105219		Slp.	Annie Phillips	7	7	34.6	12.6	3.1	1873	York County, Va	Norfolk, Va.
105493		Slp.	Annie Price	5	5	29.5	12.5	3.0	1863	Patchogue, N. Y.	Coldspring, N. Y.
105695	J. R. W. Q.	Bk.	Annie Reed	747	664	162.0	33.2	18.2	1876	Waldoboro, Me	New York, N. Y.
106514		Sch.	Annie Root	47	45	53.2	21.9	6.5	1887	Calcasieu, La.	Galveston, Tex.
105681		Sch.	Annie Ross	9	9	50.4	11.0	2.8	1876	Somerset County, Md	Baltimore, Md.
1067		Sch.	Annie Sargent	66	63	72.6	20.7	7.7	1861	Boothbay, Me	Boothbay, Me.
1850		Slp.	Annie Tennis	8	8	32.4	13.9	3.4	1868	York County, Va.	Norfolk, Va.
107033		Sch.	Annie Thomas	12	11	43.0	12.8	3.6	1893	Ocracoke, N. C.	Newbern, N. C.
349		Sch.	Annie Wando	12	12	42.0	13.0	4.7	1867	Charleston, S. C.	Charleston, S. C.
106353		Sch.	Annie Wesley	93	65	84.5	23.0	8.5	1885	Essex, Mass	Gloucester, Mass.
1719		Slp.	Annie Williams	6	6	31.6	11.1	2.2	1868	Newark, Md	Chincoteague, Va.
106669		Sch.	Annie Williamson	19	18	48.0	16.8	4.3	1889	Thunderbolt, Ga	Savannah, Ga.
106073	J. P. F. V.	Slp.	Annie Wilson	7	7	31.3	12.4	3.0	1873	Osterville, Mass	New Bedford, Mass.
105357		Sch.	Annie A. Booth	202	165	113.8	29.0	9.0	1874	Port Jefferson, N. Y.	Boston, Mass.
106074		Slp.	Annie A. Smith	10	10	36.0	14.0	3.8	1882	Freeport, N. Y.	Perth Amboy, N. J.
106686	K. G. R. H.	Sch.	Annie B. Mitchell	463	439	145.3	34.0	11.9	1889	Madison, Conn	New London, Conn
105950	J. V. B. L.	Sch.	Annie C. Grace	516	454	140.7	34.4	15.1	1880	Camden, N. J.	Philadelphia, Pa.
106141		Sch.	Annie C. Hall	88	61	84.0	22.5	8.4	1882	Boothbay, Me	Gloucester, Mass.
106831		Sch.	Annie C. Johnson	32	30	59.0	20.6	5.4	1891	Solomon, Md	Norfolk, Va.
107319		Slp.	Annie C. Johnson	7	7	33.0	12.4	3.4	1897	do	Annapolis, Md.
106284		Sch.	Annie C. Thomas	5	5	40.2	12.6	3.3	1834	Hatteras, N. C.	Newbern, N. C.
1369		Sch.	Annie E. Derricksen	57	54	65.6	21.5	6.0	1867	Milton, Del.	Coldspring, N. Y.
105548		Sch.	Annie E. Draper	43	41	69.6	21.0	5.3	1875	Magnolia, Del	Wilmington, Del.
107160		Sch.	Annie E. Edwards	61	39	72.8	22.6	6.2	1895	Tottenville, N. Y.	Chincoteague, Va.
105494		Sch.	Annie E. Fowler	17	16	37.5	15.3	6.0	1875	Noank, Conn	Somers Point, N. J.
1898		Sch.	Annie E. Lane	50	29	67.0	20.3	6.9	1870	Boothbay, Me	Salem, Mass.
105663		Sch.	Annie E. Lane	16	15	39.0	17.0	3.4	1876	San Francisco, Cal.	San Francisco, Cal.
106864		Slp.	Annie E. Northam	12	6	43.2	15.6	3.9	1891	Solomons Island, Md	Annapolis, Md.
106127	J. W. R. C.	Sch.	Annie E. Rickerson	250	213	112.4	29.7	10.6	1882	Franklin, Me.	New York, N. Y.
107088		Slp.	Annie E. Spencer	6	5	32.5	10.5	5.3	1894	Brooksville, Me	Bucksport, Me.
1835	J. H. D. S.	Sch.	Annie E. Stevens	205	208	116.0	28.6	8.7	1869	Chester, Pa	Philadelphia, Pa.
107315		Slp.	Annie E. Todd	6	6	40.7	13.9	2.9	1897	Bishops Head, Md	Crisfield, Md.
105605	J. R. Q. W.	Sch.	Annie E. Webb	101	96	92.0	25.1	6.1	1876	Northport, N. Y.	New York, N. Y.
106109	J. W. K. S.	Sch.	Annie F. Conlon	591	519	147.6	34.5	16.9	1882	Portsmouth, N. H.	Portsmouth, N. H.
106323		Slp.	Annie F. Duncan	8	7	37.6	14.1	3.3	1884	Tilghmans Island, Md	Annapolis, Md.
105444		Sch.	Annie F. Kimball	41	38	59.3	19.5	5.7	1886	Boothbay, Me.	Deer Isle, Me.
107202	K. M. N. L.	Sch.	Annie F. Kimball	401	337	145.1	33.1	10.1	1895	Bath, Me	Bath, Me.
106010		Sch.	Annie F. Morse	32	30	61.3	17.0	5.0	1881	Muskogon, Mich	Grand Haven, Mich.
106230		Sch.	Annie F. Robmson	37	35	63.5	21.2	5.0	1883	Taylor's Island, Md.	Baltimore, Md.
105754		Sch.	Annie F. Wahab	26	21	60.0	17.7	4.6	1877	Newbern, N. C.	Newbern, N. C.
1741		Slp.	Annie G. Bassett	30	29	49.5	18.0	5.0	1869	Madison, Conn	New Haven, Conn.
105342		Sch.	Annie G. Quiner	97	79	86.0	22.3	8.0	1874	Newburyport, Mass	Bucksport, Me.
105661	J. S. F. H.	Sch.	Annie H. Smith	1,487	1,465	200.0	40.0	24.5	1876	Calais, Me	New York, N. Y.
1985		Sch.	Annie K. Duker	31	21	62.5	18.8	5.5	1871	Oxford, Md	Baltimore, Md.
105941		Slp.	Annie K. Tiller	5	5	30.0	11.2	2.8	1880	Norfolk, Va	Norfolk, Va.
106894		Slp.	Annie L. Clayter	7	7	33.0	10.9	5.0	1891	Brooksville, Me.	North Haven, Me.
105899	J. T. R. F.	Sch.	Annie L. Henderson	428	353	140.0	32.9	12.6	1880	Camden, Me	Boston, Mass.
105804		Sch.	Annie L. Russell	49	47	69.2	21.8	5.0	1878	Milford, Del	Wilmington, Del.

† Formerly British ship Ada Iredale.

† Auxiliary naphtha engine.

MERCHANT SAILING VESSELS OF THE UNITED STATES—Continued.

Official No.	Signal letters.	Rig.	Name of vessel.	Gross tonnage.	Net tonnage.	Length.	Breadth.	Depth.	When built.	Where built.	Home port (where permanent document issues).
105840	Slp.	Annie L. Steelman	6	6	27.5	11.7	2.8	1879	Beesleys Point, N. J.	Somers Point, N. J.
107321	Sch.	Annie L. Sterling	8	8	45.7	13.1	3.4	1897	Crisfield, Md.	Crisfield, Md.
1875	Sch.	Annie L. Wilder	118	112	76.0	32.5	9.0	1868	Pembroke, Me.	Rockport, Me.
105248	J. M. F. D.	Sch.	Annie M. Allen	450	428	138.2	32.9	14.2	1873	Kennebunk, Me.	Boston, Mass.
106540	Sch.	Annie M. Ash	1,258	1,242	242.4	37.0	16.4	1888	Cleveland, Ohio	Cleveland, Ohio.
107107	K. N. D. L.	Sch.	Annie M. Campbell	565	485	168.4	37.6	12.8	1867	Port Blakely, Wash.	San Francisco, Cal.
106224	Slp.	Annie M. Hayward	9	9	37.0	14.2	3.4	1883	Sharptown, Md.	Crisfield, Md.
105679	Sch.	Annie M. Leonard	68	64	77.5	21.8	5.6	1874	Oxford, Md.	Baltimore, Md.
105472	Sch.	Annie M. Peterson	61	59	190.5	33.0	13.0	1874	Greenbay, Wis.	Marquette, Mich.
106863	Sch.	Annie M. Preble	102	97	82.5	24.2	7.3	1891	Addison, Me.	Machias, Me.
105097	Slp.	Annie M. Tower	77	73	70.5	25.9	6.8	1871	Foughkeepsie, N. Y.	Albany, N. Y.
107092	Sch.	Annie M. Turner	7	6	40.0	13.0	2.6	1894	Coinjock, N. C.	Newport News, Va.
106952	Slp.	Annie N. Gott	7	7	34.2	11.1	4.7	1892	Brooksville, Me.	Brooklin, Me.
1554	Sch.	Annie N. Mason	32	31	78.5	14.0	2.6	1868	Washington, D. C.	Alexandria, Va.
105274	J. N. B. P.	Sch.	Annie P. Chase	256	227	121.6	32.4	10.0	1873	Alna, Me.	Bangor, Me.
106583	Sch.	Annie P. Parks	17	10	57.5	15.2	4.0	1868	St. Peters, Md.	Cape Charles, Va.
106233	K. C. B. F.	Sch.	Annie R. Kemp	103	156	100.0	25.5	9.6	1883	Essex, Mass.	Baltimore, Md.
105238	J. M. C. F.	Sch.	Annie R. Lewis	216	205	117.0	28.7	9.1	1873	Bucksport, Me.	Bangor, Me.
1849	Sch.	Annie R. Price	45	43	87.1	22.5	6.4	1869	Somerset County, Md.	Annapolis, Md.
106784	Sch.	Annie R. Todd	21	20	61.4	17.0	4.7	1890	St. Peters, Md.	Tappanhook, Va.
106140	Sch.	Annie R. Ward	21	20	52.0	16.5	2.9	1882	Franklin City, Va.	No. folk, Va.
105016	Sch.	Annie S. Carril	48	45	87.0	20.4	5.3	1871	Greenwood, N. Y.	Do.
106697	J. W. G. R.	Sch.	Annie T. Bailey	448	379	134.0	33.4	13.2	1892	Bath, Me.	Philadelphia, Pa.
105808	Slp.	Annie T. Ruland	7	7	31.1	12.0	3.8	1874	Brooklyn, N. Y.	New York, N. Y.
106773	Slp.	Annie V. Amory	10	10	46.0	12.8	3.0	1890	York County, Va.	Richmond, Va.
105796	Sch.	Annie V. Thomas	10	9	37.5	13.9	5.3	1878	North Haven, Me.	Rockport, Me.
105933	Sch.	Annie W. Hodgdon	25	23	50.4	15.8	5.8	1880	Boothbay, Me.	Gloucester, Mass.
1923	Sch.	Annie and Ann	74	71	82.5	16.8	6.6	1870	Hamburg, Pa.	Philadelphia, Pa.
105858	Cat.	Annie and Katie	6	6	27.2	12.6	4.0	1877	Newport, R. I.	Lincolnton, N. C.
106311	Slp.	Annie and Maud	9	8	39.8	14.2	3.5	1884	Cambridge, Md.	Bridgeton, N. J.
157 08	Slp.	Annie and Nora	15	14	41.0	16.4	4.4	1890	Patchogue, N. Y.	New York, N. Y.
106825	K. J. N. B.	Slp.	Annie and Reuben	128	122	87.1	26.4	6.8	1891	Bath, Me.	Bath, Me.
1816	Slp.	Anny	9	8	31.8	14.6	4.0	1869	Port Richmond, N. Y.	New York, N. Y.
81 ^a	Slp.	Anselo Bedell	10	9	36.0	13.8	3.9	Perth Amboy, N. J.
139	Sch.	Antelope	65	62	70.2	19.1	7.3	1851	Scituate, Mass.	Rockport, Me.
1832	Sch.	Antelope	37	36	66.0	18.5	6.8	1861	Hampton, Va.	Newport, R. I.
105301	J. N. K. P.	Sch.	Antelope	1,306	1,259	198.3	37.3	24.0	1873	Belfast, Me.	Boston, Mass.
106476	K. D. S. B.	Sch.	Antelope	123	117	89.5	28.6	7.0	1887	Benicia, Cal.	San Francisco, Cal.
1834	J. H. D. R.	Sch.	Anthony Burton	159	151	111.2	22.2	7.5	1869	Bristol, Pa.	Stonington, Conn.
105630	J. R. W. S.	Sch.	Antioch	986	869	183.3	35.2	27.0	1876	Kennebunk, Me.	Boston, Mass.
107101	Bk.	Antioch	6	6	31.5	10.8	3.4	1894	San Francisco, Cal.	San Francisco, Cal.
107300	Slp.	Antonette	7	7	27.0	10.4	4.0	1898	Bristol, Me.	Damariscotta, Me.
107165	Slp.	Antonica	5	5	25.5	10.0	3.4	1893	Key West, Fla.	Key West, Fla.
107282	Sch.	ANTHIM	3,200	2,902	306.0	44.0	22.2	1897	Cleveland, Ohio	Cleveland, Ohio.
1176	Sch.	Apache	40	38	59.0	20.0	4.4	1864	San Francisco, Cal.	San Francisco, Cal.
105457	Sch.	Apollo	12	11	36.0	14.0	4.0	1873	Boothbay, Me.	Gloucester, Mass.
107176	Slp.	Apollo	5	5	28.7	10.5	3.0	1895	Seattle, Wash.	Seattle, Wash.
106920	Sch.	April Dawn	5	5	37.2	7.8	4.5	1892	Deer Isle, Me.	Deer Isle, Me.
29004	Sch.	Apprentice Boy	208	198	118.2	25.9	8.9	1867	Milwaukee, Wis.	Chicago, Ill.
105711	Slp.	Aqua Pura	11	10	36.0	11.4	4.2	1870	Gloucester, Mass.	Green Landing, Me.
683	Sch.	Aquopmoquuk	12	11	35.8	15.3	4.2	1862	Noank, Conn.	Wiscasset, Me.
106842	Slp. y.	Arab	6	6	28.7	11.0	4.5	1885	Brooklyn, N. Y.	New York, N. Y.
16328	Sch.	Arabell	18	17	38.4	15.3	6.6	1884	Bath, Me.	Newport, R. I.
105900	Sch.	Arabella	19	18	37.9	15.4	6.0	1880	Newport, R. I.	Sag Harbor, N. Y.
106828	Sch.	Arabella	6	5	38.6	10.3	2.8	1891	Tilghmans Island, Md.	Annapolis, Md.
1165	H. T. C. G.	Sch.	Arago	185	176	103.0	28.0	9.0	1860	Coos Bay, Oreg.	San Francisco, Cal.
106069	K. J. S. D.	Bkn.	Arago	498	476	176.4	38.8	12.2	1891	North Bend, Oreg.	Do.
107173	Ywl. y.	Arapahoe	12	11	39.4	12.0	4.9	1893	Osterville, Mass.	Hyannis, Mass.
107224	Sch.	Arbitrator	106	72	90.4	24.0	10.0	1897	Essex, Mass.	Gloucester, N. J.
106606	Slp.	Arbutus	7	7	32.8	11.0	2.4	1881	Smiths Landing, N. J.	Somers Point, N. J.
106997	E. L. P. S.	Sch.	Arbutus	120	86	95.5	24.0	10.0	1893	Essex, Mass.	Gloucester, Mass.
107224	S. p. y.	Arbutus	7	7	34.1	11.6	3.3	1896	Damariscotta, Me.	Boston, Mass.
107312	Slp.	Arbutus	7	7	35.0	11.7	3.1	1897	Morgan City, La.	Brashear, La.
107292	Sch.	Arcadia	9	9	45.6	13.0	2.8	1897	Beaufort, N. C.	Beaufort, N. C.
107139	K. M. D. R.	Bkn.	Archer	900	845	185.2	31.6	11.1	1876	Sunderland, England	San Francisco, Cal.
105789	Slp.	Archie Mills	6	6	34.4	11.9	2.6	1878	Patchogue, N. Y.	New York, N. Y.
106742	Sch.	Archie and Fannie	64	61	76.5	25.5	6.3	1800	Benicia, Cal.	San Francisco, Cal.
105501	J. Q. V. R.	Bz.	Arcot	491	348	124.5	29.5	15.1	1875	East Machias, Me.	New York, N. Y.
107413	Sch.	Arctic Wanderer	9	6	40.0	14.0	3.0	1898	Sea to Wash.	Seattle, Wash.
105935	Sch.	Arcturus	14	13	42.8	15.0	4.5	1873	New Orleans, La.	Mobile, Ala.
106390	Sch.	Ardell	27	26	52.2	16.3	5.0	1885	Key West, Fla.	Tampa, Fla.
107193	K. M. L. C.	Sch.	Ardore	821	762	174.3	35.3	16.1	1895	Bath, Me.	Fall River, Mass.
106924	Cat.	Arcanthe	5	5	25.0	12.5	3.5	1891	Newport, R. I.	New Bedford, Mass.
107534	Slp.	Arena	11	8	35.0	11.6	7.1	1898	North Haven, Me.	North Haven, Me.
106549	Sch.	Arenac	521	490	178.6	34.5	12.7	1888	St. Clair, Mich.	Duluth, Minn.

^a Formerly sloop-yacht {
^b Amee.

^a Formerly British bark Archer.

MERCHANT SAILING VESSELS OF THE UNITED STATES—Continued.

Official No.	Signal letters.	Rig.	Name of vessel.	Gross tonnage.	Net tonnage.	Length.	Breadth.	Depth.	When built.	Where built.	Home port (where permanent document issues).
						Feet.	Feet.	Feet.			
102281		Sch.	Arendal	207	198	123.4	26.0	9.3	1873	Sheboygan, Wis.	Grand Haven, Mich.
10195	K. D. G. B.	Sch. y.	Argo	14	14	36.0	14.0	4.0	1873	Boothbay, Me.	Chicago, Ill.
102284	K. L. G. T.	Sch. y.	Argo	114	79	91.6	24.0	9.8	1892	Essex, Mass.	Gloucester, Mass.
102285		Sch. y.	Argo	40	38	57.0	16.3	8.6	1892	do.	Baltimore, Md.
102286		Sch. p.	Argo	6	6	32.2	13.0	3.3	1885	Islip, N. Y.	Patchogue, N. Y.
102287		Sch. p.	Argonaut	7	6	26.8	10.8	5.5	1898	Friendship, Mo.	Castine, Me.
102288		Sch. h.	Argus	6	6	45.0	11.2	2.6	1889	Taylor's Island, Md.	Crisfield, Md.
102289		Sch. h.	Argus	6	5	25.8	12.4	3.8	1885	Osterville, Mass.	Hvannia, Mass.
102290		Sch. h.	Argyle	15	14	48.4	13.7	3.7	1879	Brunswick, N. C.	Wilmington, N. C.
102291		Sch. h.	Argyle	5	5	27.5	12.7	3.0	1884	Patchogue, N. Y.	Patchogue, N. Y.
102292		Sch. h.	Ariadne	50	48	54.7	21.6	5.2	1864	Wilmington, Del.	Philadelphia, Pa.
102293	K. D. L. W.	Sch. p. y.	Ariadne	21	20	43.0	17.0	5.0	1876	New York, N. Y.	Cape Vincent, N. Y.
102294		Sch. p. y.	Ariadne	18	17	41.2	15.4	5.8	1886	Brooklyn, N. Y.	New York, N. Y.
102295		Sch. h.	Arianna	19	13	46.5	16.2	5.0	1853	Somerset County, Md.	Crisfield, Md.
102296		Sch. h.	Arianna Bateman	63	60	77.0	23.4	6.2	1871	Oxford, Md.	Do.
102297		Sch. p.	Ariel	51	59.0	25.0	6.3	1857	Red Hook Point, N. Y.	New York, N. Y.	
102298		Sch. p. y.	Ariel	11	10	33.0	13.3	4.8	1877	Bristol, R. I.	Boston, Mass.
102299		Sch. p. y.	Ariel	5	5	29.0	12.6	3.0	1882	Patchogue, N. Y.	Stamford, Conn.
102300		Sch. p. y.	Ariel	6	6	32.0	13.4	5.0	1882	South Norwalk, Conn.	Bridgeport, Conn.
102301		Sch. p.	Ariel	31	30	46.0	17.1	6.4	1892	Freeport, Fla.	Pensacola, Fla.
102302	K. L. R. M.	Sch. h. y.	ARIEL	101	96	79.6	21.6	12.9	1893	Wilmington, Del.	New York, N. Y.
102303		Sch. h.	Ariella	107	88	91.0	22.9	9.4	1899	Port Angeles, Wash.	Port Angeles, Wash.
102304		Sch. h.	Ariantha A. Stevenson	10	9	48.0	12.6	3.7	1886	Somerset County, Md.	Crisfield, Md.
102305		Sch. h.	Ariantha Landon	20	19	51.4	18.4	5.9	1869	Salisbury, Md.	Annapolis, Md.
102306		Sch. p.	Arizona	33	31	50.5	20.5	4.8	1869	Peunngrove, N. J.	Do.
102307		Sch. p.	Arizona	5	5	27.9	10.6	3.6	1-91	Charleston, S. C.	Charleston, S. C.
102308		Sch. h.	Arlville H. Peary	311	295	130.5	29.5	11.6	1874	Athens, N. Y.	New York, N. Y.
102309	K. B. L. C.	Bkn.	Arlington	564	493	144.5	34.4	12.4	1883	Bucksport, Me.	Boston, Mass.
102310		Sch. p.	Armenia	13	12	39.0	15.0	4.1	1861	Northport, N. Y.	Norfolk, Va.
102311		Sch. h.	Armenia	2,040	1,919	288.6	44.6	19.1	1896	West Bay City, Mich.	Duluth, Minn.
102312		Sch. h. y.	Armenia W.	6	5	31.2	12.0	2.9	1898	Bayou Labatre, Ala.	Mobile, Ala.
102313		Sch. h.	Armidia	14	13	45.0	13.7	3.7	1895	Tampa, Fla.	Tampa, Fla.
102314		Sch. h.	Aroline	16	15	43.4	13.5	5.5	1846	Bristol, Me.	Southwest Harbor, Me.
102315		Sch. h.	Arrival	34	33	61.0	20.4	5.0	1833	Brookhaven, N. Y.	Deer Isle, Me.
102316		Sch. h.	Arrival	7	7	45.8	11.6	3.2	1875	Somerset County, Md.	Newport News, Va.
102317		Sch. h.	Arrow	30	29	55.0	17.0	6.0	1864	Boston, Mass.	Gloucester, Mass.
102318	K. C. G. N.	Sch. p. y.	Arrow	41	39	60.0	21.0	6.1	1874	Rye, N. Y.	Philadelphia, Pa.
102319		Sch. h.	Arrow	7	6	30.0	10.8	4.5	1874	Boothbay, Me.	Deer Isle, Me.
102320		Sch. h.	Arrow	39	37	65.0	15.0	7.0	1879	Oshkosh, Wis.	Milwaukee, Wis.
102321		Sch. h.	Arrow	7	7	28.2	13.4	3.5	1882	Mary Esther, Fla.	Cedar Keys, Fla.
102322		Sch. h.	Arrow	5	5	35.5	11.7	2.6	1892	Crisfield, Md.	Crisfield, Md.
102323		Sch. h.	Artemisia	10	9	37.2	13.6	3.0	1889	New Haven, Conn.	Bridgeport, Conn.
102324		Sch. h.	Arthur	335	318	148.0	26.2	11.3	1873	Manitowoc, Wis.	Toledo, Ohio.
102325		Sch. p.	Arthur	6	6	25.6	17.7	3.3	1873	Leeds Point, N. J.	Somers Point, N. J.
102326		Sch. p.	Arthur	48	45	64.5	23.5	4.3	1874	San Francisco, Cal.	San Francisco, Cal.
102327		Sch. p.	Arthur B.	8	8	34.6	13.6	3.3	1892	Bayport, N. Y.	Patchogue, N. Y.
102328		Sch. h.	Arthur B.	62	62	66.0	23.0	6.2	1897	Port Townsend, Wash.	Port Townsend, Wash.
102329		Sch. h.	Arthur H.	16	15	41.8	14.8	4.6	1886	Bath, Me.	Cobscook, N. Y.
102330		Sch. h.	Arthur J.	73	70	70.0	24.0	5.0	1889	Camden, N. J.	Camden, N. J.
102331	K. L. M. P.	Sch. h.	Arthur Binney	118	112	99.0	25.1	11.2	1892	Essex, Mass.	Boston, Mass.
102332		Sch. h.	Arthur Clifford	84	80	77.6	21.7	8.0	1865	Kennebunk, Me.	Bucksport, Me.
102333		Sch. p. y.	Arthur Franklin	10	9	28.8	11.1	4.5	1879	Warwick, R. I.	Boston, Mass.
102334		Sch. h.	Arthur Leland	6	5	29.4	11.9	2.8	1877	Bayport, N. Y.	Patchogue, N. Y.
102335	K. J. V. C.	Sch. h.	Arthur McArdle	894	767	186.0	38.0	18.8	1891	Camden, N. J.	Philadelphia, Pa.
102336	K. N. V. R.	Sch. p.	ARTHUR SEWALL	3,209	2,919	332.0	45.2	25.6	1899	Bath, Me.	Bath, Me.
102337		Sch. h.	Arthur Stewart	10	9	46.3	14.8	3.3	1882	St. Michaels, Md.	Baltimore, Md.
102338		Sch. h.	Arthur Stewart	25	24	61.1	17.7	4.5	1892	Tilghmans Island, Md.	Do.
102339		Sch. h.	Arthur Stewart	12	7	60.0	15.0	3.6	1880	Drum Cliff, Md.	Crisfield, Md.
102340		Sch. h.	Arthur B. Smith	83	74	74.4	23.0	8.6	1893	La Have, Nova Scotia	Eastport, Me.
102341	K. C. H. S.	Bkn.	Arthur C. Wade	699	612	160.2	35.1	12.4	1884	Bath, Me.	Portland, Me.
102342	K. D. G. P.	Sch. p.	Arthur D. Story	103	98	85.0	23.3	9.6	1885	Essex, Mass.	Gloucester, Mass.
102343		Sch. p.	Arthur R. Fling	11	11	33.7	13.5	4.5	1898	Atlantic City, N. J.	New York, N. Y.
102344		Sch. p.	Arthur T. Jones	8	8	35.6	12.3	3.1	1865	Norfolk, Va.	Crisfield, Md.
102345	K. F. D. H.	Sch. h.	Arthur V. S. Woodruff	103	155	105.6	27.1	10.3	1888	Essex, Mass.	Bucksport, Me.
102346		Sch. p.	Artisan	8	8	35.0	14.0	3.0	1871	Patchogue, N. Y.	Perth Amboy, N. J.
102347		Sch. h.	Aryan	2,123	2,017	248.6	42.2	17.4	1893	Phippsburg, Me.	Bath, Me.
102348		Sch. h.	Asa M. Lowe	13	12	39.6	15.0	4.4	1880	Manatee, Fla.	Tampa, Fla.
102349	K. L. B. H.	Sch. h.	Asa T. Stowell	419	345	133.7	36.0	11.6	1891	East Providence, R. I.	Providence, R. I.
102350	J. S. V. W.	Sch. h.	Asenath A. Shaw	557	492	155.0	35.5	15.6	1878	Wilmington, Del.	Philadelphia, Pa.
102351		Sch. h.	Asher S. Parker	40	38	62.4	22.3	4.8	1862	New York, N. Y.	New York, N. Y.
102352		Sch. h.	Ashland	991	956	218.4	37.8	15.0	1886	Trenton, Mich.	Detroit, Mich.
102353	K. N. Q. J.	Sch. h.	Ashland	901	838	194.0	35.0	17.6	1898	Noank, Conn.	Philadelphia, Pa.
102354		Sch. p. y.	Ashmet	12	11	46.0	14.5	3.6	1895	Buzzards Bay, Mass.	Boston, Mass.
102355		Sch. p.	Asterion	8	8	32.1	11.1	5.7	1892	Boothbay, Me.	North Haven, Me.

¹ Formerly schooner-yacht Lizzie T. Davis.

² Formerly schooner G. C. Trumpff.

³ Formerly British schooner Nantasket.

MERCHANT SAILING VESSELS OF THE UNITED STATES—Continued.

Official No.	Signal letters.	Rig.	Name of vessel.	Gross tonnage.	Net tonnage.	Length.	Breadth.	Depth.	When built.	Where built.	Home port (where permanent document issues).
						Feet.	Feet.	Feet.			
106354		Cat.	Astonisher	6	5	24.8	12.1	3.4	1885	Osterville, Mass	Chatham, Mass.
105553	J. R. G. M.	Sch.	Astoria	1,381	1,350	203.6	40.0	23.8	1875	Bath, Me	New York, N. Y.
106327		Slp.	Atala	15	15	38.3	13.8	4.0	1884	Philadelphia, Pa.	Key West, Fla.
1154		Sch.	Atalanta	52	50	45.5	18.2	7.6	1848	Gloucester, Mass	Rockland, Me.
105389	K. P. B. M.	Sch. y.	Atalanta	86	81	88.5	25.0	7.8	1873	City Island, N. Y.	Philadelphia, Pa.
106037	J. V. R. H.	Bg.	Atalanta	370	320	123.0	30.0	14.5	1881	Port Jefferson, N. Y.	Port Jefferson, N. Y.
106844		Cat.	Atalanta	6	6	25.0	12.5	4.0	1891	Noank, Conn	Bridgeport, Conn.
107105	K. M. B. G.	Sch.	Atalanta	103	74	93.0	23.5	10.0	1894	Essex, Mass	Gloucester, Mass.
115764		Slp. y.	Atalanta	7	6	27.4	12.0	4.0	1881	South Providence, R. I.	Boston, Mass.
107316		Sch.	Atalanta	17	17	40.3	13.6	5.8	1897	Olympia, Wash	Seattle, Wash.
106275		Sch.	Athalie	70	67	73.3	25.0	6.1	1884	Newark, N. J.	Perth Amboy, N. J.
32-23		Slp. y.	Athene	26	25	50.0	17.5	6.5	1884	South Brooklyn, N. Y.	New York, N. Y.
106932		Sch.	Athene	7	7	32.6	11.8	3.0	1892	West Bay City, Mich	Port Huron, Mich.
107276		Sch.	Athens	2,073	1,953	293.6	44.6	19.1	1897	do	Duluth, Minn.
107083		Cat.	Athlete	8	7	26.7	12.2	3.7	1894	Harwichport, Mass	Dennis, Mass.
106261		Slp. y.	Athlon	30	28	52.5	17.0	6.9	1884	Brooklyn, N. Y.	New York, N. Y.
107343		Cat.	Atlanta	6	6	23.4	11.5	3.5	1898	Osterville, Mass	Chatham, Mass.
704		Slp.	Atlantic	36	34	51.0	20.6	6.4	1858	New York, N. Y.	New York, N. Y.
106415	K. D. J. M.	Sch. y.	Atlantic	84	80	83.0	23.0	9.5	1886	Brooklyn, N. Y.	Do.
106536		Sch.	Atlantic	7	7	42.0	10.8	2.9	1888	Smyrna, N. C.	Beaufort, N. C.
106476		Slp.	Atlantis	6	6	25.3	12.1	4.1	1887	Noank, Conn.	Stonington, Conn.
1130		Slp.	Atlas	5	5	32.0	11.0	3.4			Newport News, Va.
105998		Slp.	Atlas	637	625	200.0	44.5	10.0	1880	The Dalles, Oreg	Portland, Oreg.
106456	K. D. Q. B.	Sch.	Atlas	1,723	1,702	254.0	40.5	24.3	1879	Liverpool, England	Boston, Mass.
106851		Slp.	Atlas	5	5	29.8	11.6	2.7	1890	Charlotte Harbor, Fla	Key West, Fla.
107051		Slp.	Atlas	5	5	37.0	12.3	2.7	1893	Crisfield, Md	Crisfield, Md.
1027		Sch.	Atmosphere	275	261	134.9	25.1	11.1	1863	Milan, Ohio	Port Huron, Mich.
105221		Slp.	Atta Swift	6	6	33.2	9.6	2.6	1872	Boxiron, Conn	Chincoteague, Va.
105134		Slp.	Attie	6	6	26.9	13.8	3.8	1868	New London, Conn	New London, Conn.
105935	J. T. W. B.	Bk.	Auburndale	663	574	149.3	33.6	17.3	1880	Millbridge, Me	Boston, Mass.
106914		Slp.	Aubrey and Willie	5	5	27.3	8.9	4.9	1891	Bremen, Me	North Haven, Me.
107014		Ywl. y.	Audax	8	8	40.8	10.7	6.0	1893	Fall River, Mass.	New York, N. Y.
107078		Slp.	Audella	9	8	36.8	13.2	6.0	1893	Machias, Me	Eastport, Me.
106457		Sch.	August	10	10	39.5	13.3	3.7	1886	Twelvemile Point, Wash	Port Angeles, Wash.
106955		Slp.	August Flower	9	5	34.6	12.0	3.0	1892	Elizabeth City, N. C.	Edenton, N. C.
107332		Sch.	August Keller	9	5	38.2	13.9	3.2	1898	Bay St. Louis, Miss	Shieldsboro, Miss.
105035		Sch.	Augusta	54	51	71.4	23.3	5.7	1871	Dorchester County, Md.	Baltimore, Md.
105328		Slp.	Augusta	7	6	29.0	13.0	2.0	1873	Galveston, Tex	Galveston, Tex.
107263		Sch.	Augusta	15	11	45.0	12.4	3.7	1897	Wilmington, N. C.	Wilmington, N. C.
106817		Slp.	Augusta A	11	10	34.0	12.2	6.0	1891	Swans Island, Me	Brooklin, Me.
107077		Slp.	Augusta May	7	6	37.0	12.5	2.8	1893	Crisfield, Md	Crisfield, Md.
1512		Slp.	Augusta Smith	14	13	46.0	14.0	4.0	1867	Cape Vincent, N. Y.	Cape Vincent, N. Y.
105740	J. S. Q. H.	Sch.	Augusta E. Herrick	99	94	90.6	24.7	7.6	1877	Gloucester, Mass	Tampa, Fla.
105329		Sch.	Augusta H. Johnson	65	62	75.5	21.7	7.5	1874	do	New York, N. Y.
217	H. B. G. T.	Bk.	Augustine Kobbe	532	505	136.0	30.0	16.9	1866	Searsport, Me	New Bedford, Mass.
29961		Sch.	Augustus	54	52	74.4	18.8	6.0	1885	Spoonville, Mich	Grand Haven, Mich.
106130	J. W. S. C.	Sch.	Augustus Hunt	1,200	1,140	208.0	40.7	20.6	1882	Bath, Me	Bath, Me.
107117	K. M. C. F.	Sch.	Augustus Palmer	1,287	1,161	208.8	39.5	19.2	1894	do	Do.
106678	K. G. P. V.	Sch.	Augustus Welt	1,221	1,111	203.0	40.9	21.5	1889	Waldoboro, Me	Boston, Mass.
105714		Cat.	Auk	6	6	30.0	11.6	3.5	1877	Hvannisport, Mass	Hvannis, Mass.
413		Sch.	Aunt Ruth	111	105	98.9	23.6	7.5	1863	Globeville, Ohio	Port Huron, Mich.
1566		Sch.	Aura	22	21	47.5	17.2	5.3	1836	Burlington, N. J.	Camden, N. J.
107028		Ywl. y.	Aura	6	6	30.0	11.2	3.5	1888	City Island, N. Y.	New York, N. Y.
1771		Sch.	Aurelia Francis	37	26	54.3	10.5	5.3	1869	Somerset County, Md	Baltimore, Md.
1295	H. T. F. J.	Bk.	Aureola	822	766	150.0	33.0	20.7	1863	Warren, R. I.	San Francisco, Cal.
107349		Slp.	Au Resvoir	7	7	27.8	10.6	4.9	1898	Bremen, Me	Waldoboro, Me.
76142		Slp. y.	Aurora	16	15	40.6	14.6	5.0	1867	New London, Conn	Boston, Mass.
105091		Sch.	Aurora	34	33	61.5	21.5	4.2	1868	Frederica, Del	Patchogue, N. Y.
106115		Sch.	Aurora	8	7	36.4	11.6	3.0	1882	Hunting Quarters, N. C.	Beaufort, N. C.
107164		Sch.	Aurora	9	9	37.8	12.2	2.6	1895	Ollivia, Tex	Port Lavaca, Tex.
107299		Slp.	Aurora	10	9	29.4	15.4	4.3	1896	Sullivan's Island, S. C.	Charleston, S. C.
107266		Sch.	Aurora F	16	16	40.0	12.0	3.5	1897	Colby, Wash	Port Townsend, Wash.
105945	J. T. W. R.	Sch.	Austin D. Knight	391	329	139.0	32.9	12.1	1880	Camden, Me	Camden, Me.
107408		Slp.	Austin L. Kelley	5	5	27.1	10.6	4.7	1899	Friendship, Me	Machias, Me.
25		Sch.	Australia	41	39	66.2	18.6	5.5		Prize vessel	Newport News, Va.
28		Sch.	Austria	43	30	60.1	21.1	5.4	1864	Patchogue, N. Y.	Baltimore, Md.
106094		Sch.	Avalon	57	42	79.1	22.2	6.1	1882	Pocomoke City, Md	Annapolis, Md.
106418	K. D. J. W.	Sch. y.	Avalon	40	38	58.2	20.7	6.0	1886	Islip, N. Y.	New York, N. Y.
106791		Slp.	Avalon	9	9	39.0	13.8	3.8	1890	Stockton, Md	Chincoteague, Va.
106861		Sch.	Avalon	22	17	50.0	18.1	4.8	1891	Pocomoke City, Md	Annapolis, Md.
107231	K. M. S. P.	Sch. y.	Avalon	59	52	74.3	20.0	10.0	1896	East Boston, Mass	Marblehead, Mass.
107244		Slp.	Avalon	9	9	32.1	14.0	3.8	1896	Jersey City, N. J.	New York, N. Y.
106508		Cat.	Averick H.	5	5	22.2	11.2	3.3	1887	Edgartown, Mass	Edgartown, Mass.

¹ Formerly { a ship Astoria.
^b British ship Astoria.

² Formerly sloop-yacht Sprite.

³ Formerly sloop-yacht

{ a Bertie.
^b Forget-me-not.

⁴ Formerly British ship Lornty.
⁵ Formerly sloop Josie.

⁶ Formerly British schooner Alma.

MERCHANT SAILING VESSELS OF THE UNITED STATES—Continued.

Official No.	Signal letters.	Rig.	Name of vessel.	Gross tonnage.	Net tonnage.	Length.	Breadth.	Depth.	When built.	Where built.	Home port (where permanent document issues).
						Feet.	Feet.	Feet.			
106272		Cat.	Avillda	5	5	24.8	11.8	3.5	1884	Hyannis, Mass.	Nantucket, Mass.
106979		Slp.	Avis Gray	11	10	38.0	13.5	3.8	1892	Centerport, N. Y.	Cold Spring, N. Y.
107085		Slp.	Avoca	9	8	32.1	12.8	5.0	1894	Jersey City, N. J.	New York, N. Y.
106874		Ywl. y.	Avocet	13	12	35.0	14.8	3.6	1886	Eastport, N. Y.	Patchogue, N. Y.
107044		Slp. y.	Avoset	31	29	45.5	16.6	6.3	1893	Cleveland, Ohio	Cleveland, Ohio.
106797	K. H. W. G.	Slp. y.	Awa	18	17	43.7	15.0	5.5	1889	South Boston, Mass.	New York, N. Y.
106439	K. D. N. W.	Slp. y.	Awixa	11	11	30.0	12.0	4.0	1886	Islip, N. Y.	Stamford, Conn.
106520		Sch.	Axel	42	31	66.2	22.3	5.4	1888	East Bay, Fla.	New Orleans, La.
107416		Sch.	Axel	16	16	39.5	11.4	6.3	1898	Seattle, Wash.	Seattle, Wash.
1911	K. H. B. L.	Sch. y.	Azalca	28	27	61.3	17.8	4.7	1857	Chelsea, Mass.	New York, N. Y.
106787	K. H. R. B.	Sch.	Azalea	344	327	150.0	35.0	11.0	1890	Eureka, Cal.	San Francisco, Cal.
105563		Sch.	Azalene	41		61.5	20.0	5.8	1875	San Francisco, Cal.	Do.
456		Sch.	Azalia	13	12	32.2	13.7	5.2	1859	Eden, Me.	Eastport, Me.
105312		Sch.	Azalia H. Peart	19	18	49.2	17.0	4.8	1872	Accotink, Va.	Alexandria, Va.
106991		Slp.	Azor	15	15	41.5	16.7	5.3	1892	Charleston, S. C.	Charleston, S. C.
B.											
3265		Cat.	B. L.	6	5	28.0	12.4	3.8	1880	Newport, R. I.	Newport, R. I.
3319		Slp.	B. B. B.	14	13	38.2	13.3	6.2	1881	Eastport, Me.	Eastport, Me.
3328		Sch.	B. Hofty	10	9	47.5	12.7	3.5	1885	Somerset County, Md.	Crisfield, Md.
2945		S. h.	B. A. Baker	35	33	50.0	17.5	5.6	1851	Truro, Mass.	Lubec, Me.
3300		Slp.	B. A. Everham	9	9	37.5	14.7	3.3	1884	Cambridge, Md.	Baltimore, Md.
2673		Sch.	B. A. Kimball	11	11	38.2	12.0	4.2	1868	Gloucester, Mass.	Eastport, Me.
2995		Sch.	B. A. Wagner	53	50	68.4	22.5	7.3	1875	Dorchester County, Md.	Baltimore, Md.
2-57		Sch.	B. B. Buckhout	351	334	158.2	28.8	10.0	1873	East Saginaw, Mich.	Port Huron, Mich.
31533		Sch.	B. B. Iesman	289	274	153.5	26.5	7.5	1881	Sandusky, Ohio	Cleveland, Ohio.
2417		Slp.	B. C. Cartwright	4	13	37.3	16.4	4.0			Stonington, Conn.
3515		Cat.	B. D. Sillman	16	6	32.0	12.8	3.0	1885	Babylon, N. Y.	Patchogue, N. Y.
3606		Sch.	B. F. Bradshaw	6	6	37.0	12.4	3.4	1-93	Hopewell, Md.	Crisfield, Md.
2602		Sch.	B. F. Cator	33	32	58.9	20.5	4.9	1868	Dorchester County, Md.	Do.
3253		Sch.	B. F. Jayne	78	59	74.6	26.5	5.8	1883	Stonybrook, N. Y.	Patchogue, N. Y.
2776		Sch.	B. F. Marsh	9	9	43.3	13.7	3.7	1871	Crisfield, Md.	Crisfield, Md.
3719		Slp.	B. F. Sutter	8	8	41.3	14.5	3.0	1897	Bishops Head, Md.	Do.
7207		Sch.	B. F. Sutter	86	34	66.8	19.3	7.0	1865	Chelsea, Mass.	Pensacola, Fla.
3280		Sch.	B. G. Rhode	38	22	57.0	20.0	4.0	1883	Rotten Bayou, Miss.	Shieldsboro, Miss.
2481		Sch.	B. G. Whiting	16	15	48.5	14.8	3.7	1869	San Francisco, Cal.	San Francisco, Cal.
3102		Slp.	B. H. Hegeman	12	11	38.4	14.4	4.2	1879	Port Jefferson, N. Y.	Perth Amboy, N. J.
2773		Slp.	B. H. Lambert, jr.	15	14	41.5	15.4	4.0	1871	Alexandria, Va.	Alexandria, Va.
3525		Sch.	B. H. Sterling	6	6	39.0	12.0	3.7	1891	Crisfield, Md.	Crisfield, Md.
31221		Sch.	B. H. Warford	203	193	109.4	30.8	7.2	1868	Tottenville, N. Y.	Port Jefferson, N. Y.
2876	J. M. P. D.	Sch.	B. L. Hazard	332	372	131.8	31.1	8.4	1872	Port Jefferson, N. Y.	Do.
2877	J. N. P. F.	Sch.	B. L. Eaton	171	132	102.0	27.5	9.0	1873	Calais, Me.	Calais, Me.
3074		Sch.	B. L. Lavrana	11	6	33.4	14.2	3.5	1877	Wolf River, Miss.	Shieldsboro, Miss.
3431		Sch.	B. L. Pennington	1,142	1,085	239.0	38.2	14.6	1859	Gibraltar, Mich.	Niagara Falls, N. Y.
2901	J. P. Q. B.	Bk.	B. P. Cheney	1,322	1,200	195.9	38.6	24.2	1874	Bath, Me.	San Francisco, Cal.
3563		Sch.	B. P. Miles	10	9	52.5	14.1	3.2	1892	Montic, Md.	Crisfield, Md.
3229	J. W. V. G.	Sch.	B. R. Woodside	485	421	158.4	33.5	12.0	1883	Bath, Me.	New York, N. Y.
3049		Sch.	B. T. Riggan	12	12	52.3	14.4	3.4	1877	Back Creek, Va.	Cape Charles, Va.
2169		Sch.	B. W. Bramble	45	42	69.4	22.5	6.0	1881	Baltimore, Md.	Baltimore, Md.
2608		Sch.	B. W. Jenness	358	349	155.0	29.6	10.5	1867	Detroit, Mich.	Buffalo, N. Y.
3111	J. T. P. F.	Sch.	B. W. Morse	558	440	156.6	35.0	13.6	1879	Bath, Me.	Bath, Me.
3473		Sch.	B. W. Parker	1,478	1,421	249.0	41.0	18.0	1890	Gibraltar, Mich.	Detroit, Mich.
2840		Slp.	B. T. J. E. Jones	10	9	41.4	16.6	4.0	1873	Somerset County, Md.	Crisfield, Md.
3114	J. T. Q. G.	Sch.	B. Frank Nealley	274	260	123.6	30.2	8.8	1889	Bath, Me.	Key West, Fla.
3479		Sch. y.	Baboon	19	18	44.5	14.0	3.8	1888	Boston, Mass.	Salem, Mass.
3158		Sch.	Badger	65	62	80.0	20.6	4.4	1881	Fort Howard, Wis.	Milwaukee, Wis.
31442		Slp.	Baldie	566	549	168.0	32.2	13.6	1882	Perth Amboy, N. J.	Perth Amboy, N. J.
2280		Sch.	Babama	333	316	136.2	26.1	12.8	1863	Oswego, N. Y.	Port Huron, Mich.
3776		Sch.	Baker	994	996	182.2	37.9	21.3	1876	Bergen, Norway	New York, N. Y.
3653		Sch.	Isola	678	644	176.4	35.0	14.2	1895	Noank, Conn.	Fall River, Mass.
3741		Slp.	Balmar	12	11	31.9	12.7	5.8	1894	Friendship, Me.	Brooklin, Me.
2656		Sch.	Baltic	84	80	75.4	19.7	8.3	1847	Essex, Mass.	Provincetown, Mass.
3463		Sch.	Baltic	915	869	202.0	34.7	16.6	1890	West Bay City, Mich.	Milwaukee, Wis.
3464		Sch.	Baltic	34	33	63.5	16.0	4.3	1890	Port Townsend, Wash.	Port Townsend, Wash.
31436		Slp.	Baltic	542	524	168.0	32.8	13.0	1880	Tottenville, N. Y.	Perth Amboy, N. J.
2022		Sch.	Baltimore	22	12	57.5	17.3	5.7	1857	Somerset County, Md.	Camden, N. J.
2119		Sch.	Baltimore	31	20	53.5	15.8	6.9	1839	Essex, Mass.	Castine, Me.
2268		Sch.	Baltimore	78	74	77.7	21.0	7.0	1842	Philadelphia, Pa.	Port Jefferson, N. Y.
2666		Slp.	Baltimore	6	6	29.9	12.0	3.1			Crisfield, Md.
3533	K. F. B. W.	Bk.	Baltimore	722	670	163.1	35.9	17.1	1888	Baltimore, Md.	Baltimore, Md.
3748	K. N. H. V.	Shp.	Bangalore	1,743	1,559	252.7	39.9	23.0	1888	Stockton, Eng.	New York, N. Y.
3739	K. L. B. F.	Sch.	Banzor	511	398	165.0	36.5	11.8	1891	Eureka, Cal.	San Francisco, Cal.
2080		Sch.	Banner	55	52	62.0	21.6	6.6	1837	Saybrook, Conn.	Belfast, Me.
2085		Sch.	Banner	41	39	57.8	17.0	7.0	1831	Essex, Mass.	Ellsworth, Me.
2363		Sch.	Banner	50	48	61.5	23.6	5.4	1839	Staten Island, N. Y.	Perth Amboy, N. J.

1 Formerly schooner Edwin Forrest.

2 Formerly Norwegian bark Ariel.

3 Formerly British sh'p Bangalore.

MERCHANT SAILING VESSELS OF THE UNITED STATES—Continued.

Official No.	Signal letters.	Rig.	Name of vessel.	Gross tonnage.	Net tonnage.	Length.	Breadth.	Depth.	When built.	Where built.	Home port (where permanent document issues).
						Feet.	Feet.	Feet.			
2508		Sch.	Banner	23	22	50.2	15.2	6.2	1837	Gloucester, Mass.	Thomaston, Me.
2991		Sch.	Banshee	33	32	59.0	19.8	5.6	1875	Baltimore, Md.	Newport News, Va.
3378		Slp. y.	Banshee	17	16	41.6	13.7	6.3	1887	Brooklyn, N. Y.	New York, N. Y.
3673		Sch.	Baranoff	64	57	74.5	22.7	7.6	1896	Benicia, Cal.	San Francisco, Cal.
2374		Slp.	Barbara	44	44	50.0	23.0	6.4	1860	New York, N. Y.	New York, N. Y.
3501		Sch. y.	Barbara	21	20	57.3	13.0	9.5	1891	South Boston, Mass.	Marblehead, Mass.
3506		Slp. y.	Barbara	7	7	29.6	10.4	6.8	1886	Newburyport, Mass.	New York, N. Y.
3059		Sch.	Barbara G	15	14	43.8	16.6	3.4	1877	Mon Louis Island, Ala.	Mobile, Ala.
2772		Sch.	Barbara Anna	20	19	52.0	18.5	4.2	1871	Bridgeton, N. J.	Baltimore, Md.
3372	K. D. R. M.	Sch.	Barbara Heruster	148	140	102.3	29.7	8.3	1857	Fairhaven, Cal.	San Francisco, Cal.
3242		Sch.	Bar Bel	12	12	37.0	13.0	5.0	1883	Bristol, Me.	Rockland, Me.
2475		Sch.	Barkis	25	24	55.7	16.7	4.6	1864	San Francisco, Cal.	San Francisco, Cal.
2302		Slp.	Barney Kayton	9	8	35.0	13.0	3.0			Norfolk, Va.
31435		Slp.	Baronet	529	511	163.7	32.4	12.1	1880	Perth Amboy, N. J.	Perth Amboy, N. J.
3293		Sch.	Bartie Bennett	21	19	58.0	17.0	4.6	1884	Barren Creek Springs, Md.	Crisfield, Md.
2483		Sch.	Basquaise	19	18	47.5	16.1	4.3	1861	San Francisco, Cal.	San Francisco, Cal.
3764		Slp.	Bass	9	7	30.9	11.1	2.6	1898	Washington, D. C.	Washington, D. C.
3670	K. M. N. P.	Sch.	Bast	693	613	173.2	35.0	14.2	1896	Noank, Conn.	Philadelphia, Pa.
3351	K. D. L. T.	Sch.	Bat	101	89	82.4	27.4	7.2	1874	Wickham, New Brunswick	Boston, Mass.
2771		Sch.	Batchelor	25	24	64.6	16.5	3.8	1871	Oceanport, N. J.	Perth Amboy, N. J.
3715		Sch.	Battle Ax	10	10	33.6	10.2	5.0	1897	San de Fuca, Wash.	Port Townsend, Wash.
3774		Sch.	Battle Whack	5	5	31.0	10.8	2.6	1898	Tres Palacios, Tex.	Port Lavaca, Tex.
3500	K. J. N. D.	Sch.	Bayard Barnes	1,005	954	196.0	38.0	18.2	18-1	New London, Conn.	New Haven, Conn.
3267		Sch.	Bayard Hearn	14	14	46.0	16.5	4.5	1883	Wicomico County, Md.	Tappahannock, Va.
3662	K. M. L. N.	Sch.	Bayard Hopkins	269	212	118.0	30.1	9.1	1895	Bath, Me.	Seaford, Del.
3672		Sch.	Bay Belle	6	5	35.0	10.5	3.5	1896	Poquoson, Va.	Newport News, Va.
2135		Sch.	Bay City	206	290	140.2	29.0	10.4	1857	Saginaw, Mich.	Detroit, Mich.
2596		Slp.	Bay Queen	19	18	52.0	16.5	4.0	1865	Bellport, N. Y.	Patchogue, N. Y.
2881		Sch.	Bay Queen	19	11	45.0	17.2	4.5	1873	Dorchester, N. J.	Bridgeton, N. J.
3025		Slp.	Bay Queen	9	9	40.5	13.7	3.7	1876	Havre de Grace, Md.	Crisfield, Md.
3511		Slp.	Bay Queen	6	6	29.6	11.8	4.5	1878	Bucksport, Me.	Deer Isle, Me.
3782		Sch.	Bayview	8	8	33.0	13.2	4.5	1899	Atlantic City, N. J.	Somers Point, N. J.
3691		Sch.	Bear	11	11	38.7	12.7	4.6	1896	Seattle, Wash.	Seattle, Wash.
3745	K. N. H. B.	Sch.	Bear Ridge	910	842	201.0	34.8	17.6	1898	Noank, Conn.	Philadelphia, Pa.
3315	K. M. V. P.	Sch. y.	Beatrice	24	23	49.4	16.5	5.8	1884	New York, N. Y.	Portland, Me.
3359		Sch.	Beatrice	14	9	51.0	14.2	4.0	1886	Wicomico County, Md.	Crisfield, Md.
3548		Slp. y.	Beatrice	9	9	36.4	10.8	6.1	1888	South Boston, Mass.	Buffalo, N. Y.
3697		Sch.	Beatrice	8	8	38.6	12.6	3.3	1896	Solomons, Md.	Annapolis, Md.
127087		Slp. y.	Beatrice	15	12	36.1	15.0	5.0	1895	Philadelphia, Pa.	Philadelphia, Pa.
2665		Slp.	Beaver	7	5	31.2	12.3	4.0	1866	Billingsport, N. J.	Camden, N. J.
3218	J. W. K. V.	Slp. y.	Bedouin	56	53	74.4	15.8	12.5	1882	Greenpoint, N. Y.	New York, N. Y.
3260		Sch.	Bedsworth	22	22	57.6	17.4	4.9	1883	Pocomoke City, Md.	Crisfield, Md.
3466	K. H. E. Q.	Sch.	Beechwood	841	824	186.5	35.0	16.0	1890	Perth Amboy, N. J.	Philadelphia, Pa.
2599		Sch.	Beersheba	51	49	69.0	22.0	6.0	1850	Kaighns Point, N. J.	Crisfield, Md.
3510		Slp. y.	Bel Ami	12	11	32.0	12.0	6.3	1891	Greenpoint, N. Y.	New York, N. Y.
3674		Sch.	Bell	5	5	34.0	12.0	5.6	1893	St. Augustine, Fla.	St. Augustine, Fla.
3712		Slp.	Bell Boy	6	6	32.2	10.0	2.8	1897	Port Hadlock, Wash.	Port Townsend, Wash.
3459		Slp.	Bell Buoy	6	5	26.0	10.0	3.6	1890	Charleston, S. C.	Charleston, S. C.
3636		Sch.	Bell Waller	7	6	45.4	10.8	3.2	1886	Chance, Md.	Crisfield, Md.
3598		Slp.	Bell J. Trout	10	5	35.6	14.5	3.6	1893	Dorchester, N. J.	Bridgeton, N. J.
3038		Sch.	Bella	10	10	33.4	12.4	5.4	1877	Beverly, Mass.	New Bedford, Mass.
3700	K. M. V. R.	Sch.	Bella	180	147	121.0	32.0	6.0	1866	Acme, Oreg.	Yaquina, Oreg.
3526		Sch.	Bella Chersina	11	11	39.0	13.7	3.7	1891	Handsboro, Miss.	Shieldsboro, Mass.
2458		Slp.	Bella Cooper	19	18	47.7	16.3	3.8	1866	Jersey City, N. J.	New York, N. Y.
2834	J. M. N. F.	Sch.	Bella Russell	222	210	118.0	29.5	8.6	1872	Leesburg, N. J.	Bridgeton, N. J.
2088		Slp.	Belle	37	35	55.2	20.0	4.8	1846	Braintree, Mass.	Boston, Mass.
2242		Sch.	Belle	104	98	94.6	24.5	7.2	1856	Mantowoc, Wis.	Milwaukee, Wis.
2344		Slp.	Belle	28	27	48.0	18.0	4.4	1853	Browns Point, N. J.	Coldspring, N. Y.
2353		Sch.	Belle	26	25	49.0	20.5	4.5	1846	Piermont, N. Y.	New York, N. Y.
2689		Slp.	Belle	16	15	41.3	14.4	4.0	1867	West Creek, N. Y.	Bridgeton, N. J.
2783		Sch.	Belle	16	9	44.0	16.0	4.0	1871	Dividing Creek, N. J.	Do.
2845		Sch.	Belle	20	19	48.5	18.0	3.3	1872	Millsboro, Del.	Norfolk, Va.
2804		Slp.	Belle	5	5	29.0	12.5	3.3	1874	Rowayton, Conn.	Bridgeton, Conn.
2938		Sch.	Belle	24	23	52.0	16.5	7.0	1872	Savannah, Ga.	Tampa, Fla.
3088		Slp.	Belle	5	5	28.0	11.5	2.8	1879	Portsmouth, Va.	Norfolk, Va.
3215		Sch.	Belle	5	5	59.9	11.6	3.1	1882	Cedar Keys, Fla.	St. Augustine, Fla.
3408		Slp.	Belle	16	15	58.9	14.7	2.1	1880	Washington, D. C.	Washington, D. C.
3517		Slp.	Belle	11	11	40.5	15.6	2.2	1891	Perkins, Me.	Bath, Me.
3638		Cat.	Belle	5	5	26.2	12.4	3.3	1894	West Creek, N. J.	Somers Point, N. J.
3768		Slp.	Belle	6	6	36.5	13.6	2.6	1898	Madison, Md.	Baltimore, Md.
2059		Sch.	Belle Bartlett	75	71	76.4	21.6	8.0	1867	Kennebunk, Me.	Mount Desert Ferry, Me.
2788		Slp.	Belle Breckenridge	14	13	45.5	16.0	4.2	1871	Bellport, N. Y.	New Haven, Conn.
2887		Sch.	Belle Brown	217	207	124.5	27.4	9.3	1873	Chicago, Ill.	Chicago, Ill.
3775		Sch.	Belle Creole	20	14	49.6	17.9	4.1	1899	Delisle, Miss.	Shieldsboro, Miss.
3224		Sch.	Belle Franklin	79	52	78.6	22.2	8.1	1882	Essex, Mass.	Gloucester, Mass.
2681	J. G. P. S.	Sch.	Belle Halliday	355	337	128.3	30.0	9.6	1869	Camden, N. J.	Philadelphia, Pa.
2903		Sch.	Belle Hanscom	294	279	138.8	26.8	11.0	1874	Toledo, Ohio	Detroit, Mich.

1 Formerly British schooner Mary Theall.

2 Formerly sloop yacht Carrie and Charles.

† Composite.

MERCHANT SAILING VESSELS OF THE UNITED STATES—Continued.

Official No.	Signal letters.	Rig.	Name of vessel.	Gross tonnage.	Net tonnage.	Length.		Depth.	When built.	Where built.	Home port (where permanent document issues).
						Feet.	Feet.				
3178	J. V. Q. B.	Sch.	Belle O'Neill.....	467	394	142.7	35.0	12.2	1881	Bath, Me.....	Bath, Me.
3086	J. T. F. W.	Sch.	Belle Wooster.....	479	455	129.2	32.8	15.4	1878	Franklin, Me.....	New York, N. Y.
3311	K. C. W. P.	Sch.	Belle J. Neal.....	100	95	86.0	23.1	8.7	1885	Essex, Mass.....	Boston, Mass.
3445	Sch.	Belle S. Byrd.....	10	9	54.0	13.7	3.5	1889	Monie, Md.....	Crisfield, Md.
3769	Sch.	Belle W. Culbert.....	31	26	52.5	16.9	6.0	1898	Michigan City, Ind.....	Chicago, Ill.
3165	Sch.	Belle of Dover.....	48	46	71.0	21.0	4.8	1881	Dover, Del.....	Wilmington, Del.
3724	Sch.	Belle of Epoufette.....	19	17	54.3	13.1	4.3	1897	Epoufette, Mich.....	Grand Haven, Mich.
2490	Sch.	Belle of the Bay.....	58	55	65.3	19.9	8.6	1861	East Lyme, Conn.....	New London, Conn.
3273	Sch.	Belle of the Lake.....	14	13	42.2	16.5	3.2	1883	Biloxi, Miss.....	Shieldsboro, Miss.
2545	Sch.	Bellevue.....	15	14	38.0	12.3	5.7	New Bedford, Mass.
3587	Sch.	Bellingham.....	20	19	45.6	15.9	4.8	1893	Tacoma, Wash.....	Port Townsend, Wash.
3761	Cat.	Belmont.....	6	6	26.7	11.5	3.6	1898	Harwichport, Mass.....	Chatham, Mass.
3659	Cat.	Belvedere.....	5	5	24.7	11.5	3.0	1883	West Barnstable, Mass.....	Dennis, Mass.
2001	Slp.	Belvidere.....	10	10	36.5	17.5	3.5	Alexandria, Va.
3429	Sch.	Bender Brothers.....	84	80	77.5	24.8	6.8	1889	San Francisco, Cal.....	San Francisco, Cal.
2365	Slp.	Ben.....	39	37	48.0	23.0	5.8	1864	Northport, N. Y.....	New York, N. Y.
3647	Slp.	Ben.....	6	6	26.8	10.5	3.3	1895	Seattle, Wash.....	Seattle, Wash.
3404	Sch.	Ben Hur.....	89	84	81.8	23.8	6.0	1888	Phippsburg, Me.....	Bath, Me.
3415	Slp.	Ben Richardson.....	8	8	29.0	12.3	3.8	1888	New York, N. Y.....	New York, N. Y.
3530	Slp.	Ben Russell.....	6	6	31.0	13.2	3.3	1883	Patchogue, N. Y.....	Patchogue, N. Y.
3726	Slp.	Bena.....	12	12	44.0	15.1	3.6	1897	Wittman, Md.....	Baltimore, Md.
3610	Slp.	Benefit.....	7	7	39.7	11.5	2.7	1893	North River, N. C.....	Beaufort, N. C.
3498	Sch.	Benicia.....	32	30	49.6	20.2	4.0	1891	Benicia, Cal.....	San Francisco, Cal.
2003	Sch.	Benjamin Franklin.....	12	11	39.6	12.6	4.0	Alexandria, Va.
2950	Sch.	Benjamin Harrison.....	7	7	37.5	10.2	3.3	1875	New Haven, Conn.....	Port Jefferson, N. Y.
3424	Sch.	Benjamin Harrison.....	538	511	175.0	32.2	12.0	1889	Mount Clemens, Mich.....	Buffalo, N. Y.
3565	Sch.	Benjamin Randolph.....	6	6	39.6	10.1	3.7	1892	Onancock Creek, Va.....	Newport News, Va.
2921	J. Q. K. T.	Shp.	Benjamin Sewall.....	1,433	1,320	202.0	38.9	24.1	1874	Brunswick, Me.....	Boston, Mass.
2340	Slp.	Benjamin Smith.....	47	44	59.6	21.2	5.7	1829	Middletown, N. J.....	Newark, N. J.
3508	K. J. Q. R.	Sch.	Benjamin A. Van Brunt.....	1,191	1,132	196.1	41.2	18.1	1891	Bath, Me.....	Perth Amboy, N. J.
3246	K. B. H. V.	Sch.	Benjamin C. Cromwell.....	616	538	161.4	35.5	11.9	1883	East Deering, Me.....	Portland, Me.
3456	K. G. T. N.	Sch.	Benj. C. Frith.....	888	843	182.1	37.4	18.1	1890	Thomaston, Me.....	Thomaston, Me.
2049	Sch.	Benj. D. Prince.....	62	59	66.0	19.5	7.0	1353	Essex, Mass.....	New Bedford, Mass.
2239	Sch.	Benjamin F. Brainerd.....	85	80	75.0	25.2	6.8	1850	Middletown, Conn.....	Greenport, N. Y.
2860	Sch.	Benjamin F. Bruce.....	729	692	196.0	33.5	13.9	1873	East Saginaw, Mich.....	Sandusky, Ohio.
3184	J. V. R. P.	Bk.	Benj. F. Hunt, jr.....	1,190	1,131	186.0	38.2	25.3	1882	Newburyport, Mass.....	Boston, Mass.
3270	K. B. V. T.	Shp.	Benj. F. Packard.....	2,156	2,013	244.2	43.3	18.2	1883	Bath, Me.....	Bath, Me.
3353	K. D. M. G.	Sch.	Benjamin F. Poole.....	1,155	1,098	202.4	40.2	19.9	1886	do.....	Providence, R. I.
3618	Sch.	Benjamin M. Wallace.....	60	57	75.5	20.0	8.4	1894	Essex, Mass.....	New York, N. Y.
3089	Sch.	Benjamin S. Curry.....	20	19	43.3	15.8	4.2	1879	Sarasota, Fla.....	Key West, Fla.
2164	Sch.	Benjamin S. Wright.....	29	20	53.8	18.2	5.8	1861	Somerset County, Md.....	Baltimore, Md.
2745	J. K. M. L.	Sch.	Benjamin T. Biggs.....	163	155	92.0	28.0	8.0	1870	Milton, Del.....	Portsmouth, N. H.
2822	Sch.	Benny W. Baker.....	34	33	62.6	22.2	5.6	1872	Somerset County, Md.....	Annapolis, Md.
3394	Sch.	Bera Attious.....	15	14	41.4	15.0	3.7	1888	Boggy Bayou, Fla.....	Pensacola, Fla.
3223	J. W. M. V.	Shp.	Berlin.....	1,634	1,562	222.5	40.0	24.6	1882	Phippsburg, Me.....	Bath, Me.
3600	Sch.	Bernardine Williams.....	21	20	61.0	17.2	4.7	1893	Oriole, Md.....	Crisfield, Md.
3790	Sch.	Bernice Cree.....	9	7	46.6	13.5	3.0	1899	Morehead City, N. C.....	Beaufort, N. C.
3371	Slp.	Bernice A. Odell.....	6	6	29.7	13.1	3.2	1887	Patchogue, N. Y.....	Patchogue, N. Y.
3578	Sch.	Bernie and Bessie.....	29	27	53.8	15.9	7.3	1893	East Boothbay, Me.....	Mount Desert Ferry, Me.
3727	Sch.	Berta M. T.....	20	16	59.0	16.5	4.3	1897	Little River, S. C.....	Wilmington, N. C.
2070	Sch.	Bertha.....	28	27	52.5	15.6	6.1	1864	Savannah, Ga.....	Savannah, Ga.
2801	Sch.	Bertha.....	161	153	107.0	21.0	8.5	1872	Chester, Pa.....	Stouington, Conn.
3056	J. S. T. C.	Bk.	Bertha.....	177	168	99.6	25.7	11.6	1877	New Bedford, Mass.....	New Bedford, Mass.
3250	Slp.	Bertha.....	9	9	33.0	13.6	3.7	1883	Center Island, N. Y.....	Perth Amboy, N. J.
3612	Sch.	Bertha.....	13	12	39.8	13.0	4.5	1894	Gig Harbor, Wash.....	Juneau, Alaska.
3633	Slp.	Bertha.....	11	11	37.6	14.4	4.2	1894	Winter Harbor, Me.....	Mount Desert Ferry, Me.
3717	Slp.	Bertha.....	6	6	31.0	11.1	3.3	1897	New Whatcom, Wash.....	Port Townsend, Wash.
3756	Sch.	Bertha.....	7	6	30.7	10.0	4.8	1898	Portland, Oreg.....	Sitka, Alaska.
3766	Sch.	Bertha.....	310	310	160.2	23.3	8.9	1898	Elkton, Md.....	Philadelphia, Pa.
3780	Sch.	Bertha.....	7	7	32.8	10.7	2.3	1899	Beaufort, S. C.....	Beaufort, S. C.
3735	Slp.	Bertha D.....	6	6	28.4	12.9	3.1	1897	Jamesport, N. Y.....	Greenport, N. Y.
3360	Sch.	Bertha L.....	13	8	46.0	14.5	4.0	1886	Wolf River, Miss.....	New Orleans, La.
2428	Sch.	Bertha V.....	58	55	67.8	22.6	5.8	1889	Millbridge, Me.....	Machias, Me.
2935	Sch.	Bertha Barnes.....	330	314	151.5	30.0	10.4	1872	Sheboygan, Wis.....	Milwaukee, Wis.
3210	J. W. K. D.	Sch.	Bertha Deau.....	750	653	166.9	35.0	15.4	1882	Bath, Me.....	Fall River, Mass.
3180	J. V. Q. H.	Sch.	Bertha Dolbeer.....	242	230	125.0	31.5	9.6	1881	Fairhaven, Cal.....	San Francisco, Cal.
3279	Sch.	Bertha Had n.....	9	8	40.0	14.2	3.3	1883	Dorchester County, Md.....	Crisfield, Md.
3457	K. G. V. P.	Sch.	Bertha Louie.....	231	190	115.2	28.3	8.7	1890	Bath, Me.....	Tampa, Fla.
2975	Slp.	Bertha Maude.....	16	15	42.6	15.5	4.4	1875	Kennebunk, Me.....	Barnstable, Mass.
3018	Sch.	Bertha May.....	37	36	59.5	22.3	5.7	1876	Dorchester County, Md.....	Dorchester County, Md.
3107	Sch.	Bertha May.....	8	8	47.5	11.3	3.0	1868	Somerset County, Md.....	Annapolis, Md.
3241	Slp.	Bertha May.....	10	9	37.2	14.9	3.5	1883	Sharptown, Md.....	Crisfield, Md.
3341	Sch.	Bertha May.....	79	75	77.0	22.2	8.3	1886	Essex, Mass.....	Glocester, Mass.
3505	Slp. y.	Bertha May.....	5	5	25.0	13.9	3.4	1878	Mystic, Conn.....	Providence, R. I.
3586	Sch.	Bertha May.....	9	8	35.4	9.8	2.5	1893	Washington, D. C.....	Washington, D. C.
3024	Sch.	Bertha Reeler.....	38	36	58.0	21.2	5.4	1876	Baltimore, Md.....	Baltimore, Md.

† Rebuilt, 1888.

MERCHANT SAILING VESSELS OF THE UNITED STATES—Continued.

Official No.	Signal letters.	Rig.	Name of vessel.	Gross tonnage.	Net tonnage.	Length.	Breadth.	Depth.	When built.	Where built.	Home port (where permanent document issues).
						Feet.	Feet.	Feet.			
3703		Sch.	Bertha Riley	15	10	40.4	16.3	3.1	1897	Handaboro, Miss	Shieldsboro, Miss.
3663		Sch.	Bertha Wallace	8	7	31.5	11.1	3.3	1894	West Bay City, Mich	Port Huron, Mich.
3234	K. B. C. W.	Sch.	Bertha D. Nickerson	143	89	100.0	24.6	9.4	1883	Boothbay, Me	Boothbay, Me.
3696		Sch.	Bertha E. Dean	7	5	42.2	13.3	3.0	1896	Hooper Island, Md	Crisfield, Md.
3104	J. T. M. L.	Sch.	Bertha F. Walker	676	010	162.5	35.3	18.0	1879	Bath, Me	Perth Amboy, N. J.
3656		Sch.	Bertha L. Barker	85	58	80.1	22.7	9.2	1895	Essex, Mass	New York, N. Y.
2585		Sch.	Bertha M. Bailey	58	56	72.0	20.1	7.7	1893	do	Gloucester, Mass.
8731		Sch.	Bertha M. Dean	5	5	36.0	13.5	2.6	1897	Fishing Creek, Md.	Crisfield, Md.
3343		Sch.	Bertha M. Miller	45	42	63.0	18.8	7.2	1886	Essex, Mass	Gloucester, Mass.
3342		Sch.	Bertha and Stella	24	14	49.0	17.5	4.7	1886	Port Norris, N. J.	Bridgeton, N. J.
2973		Sch.	Bertie	61	46	75.9	23.6	5.5	1875	Dorchester County, Md	Baltimore, Md.
8339		Sch.	Bertie	8	8	46.0	13.6	3.3	1885	Somerset County, Md	Crisfield, Md.
8678		Sch.	Bertie	43	35	69.8	19.2	4.0	1896	Mount Clemens, Mich	Detroit, Mich.
3513		Sch.	Bertie S	10	9	31.8	12.2	4.0	1891	Port Richmond, N. Y.	New York, N. Y.
3301		Sch.	Bertie Baxter	55	52	61.4	23.2	5.3	1884	Bordentown, N. J.	Philadelphia, Pa.
3075		Sch.	Bertie Bransford	6	5	29.0	12.7	2.9	1878	Patchogue, N. Y.	Patchogue, N. Y.
2915		Sch.	Bertie Calkins	256	243	134.4	28.0	9.3	1874	Two Rivers, Wis	Chicago, Ill.
3486		Sch.	Bertie Lee	10	9	31.5	12.0	3.3	1890	Marco, Fla.	Key West, Fla.
3299	K. C. R. Q.	Sch.	Bertie Minor	273	230	130.3	32.5	9.8	1884	Fairhaven, Cal.	Eureka, Cal.
3387	K. D. W. Q.	Sch.	Bertie and Maud	191	181	138.5	23.7	7.5	1887	Camden, N. J.	Philadelphia, Pa.
3364		Sch.	Berwick	100	95	82.6	27.4	7.1	1887	Benicia, Cal.	Cross Bay, Oreg.
8683		Cat. y.	Beryl	7	7	28.0	12.4	3.8	1893	Newport, R. I.	Newport, R. I.
1603		Sch. y.	Bess	7	7	33.0	12.0	4.0	1867	New Haven, Conn.	New York, N. Y.
3131		Sch.	Bessie	5	5	36.0	12.0	2.6	1880	Washington, N. C.	Newbern, N. C.
8144		Sch.	Bessie	47	45	63.9	21.2	6.7	1881	Wilmington, N. C.	Wilmington, Del.
3274		Sch.	Bessie	7	7	33.4	10.9	2.5	1883	Washington, D. C.	Washington, D. C.
3344		Sch.	Bessie	6	6	25.9	13.8	3.8	1886	Noank, Conn	Sag Harbor, N. Y.
3478		Sch.	Bessie	640	626	168.9	33.7	15.1	1890	Boston, Mass	Boston, Mass.
3487		Sch.	Bessie	9	9	35.8	12.9	2.7	1890	Matagorda, Tex.	Port Lavaca, Tex.
3492		Sch.	Bessie	6	6	29.0	13.0	3.4	1891	Patchogue, N. Y.	Patchogue, N. Y.
3512		Sch.	Bessie	6	6	34.5	11.0	2.9	1890	do	do.
3623		Cat.	Bessie	6	5	26.0	11.8	3.1	1892	Port Republic, N. J.	Somers Point, N. J.
3614		Sch.	Bessie	21	19	54.3	16.4	4.4	1894	Scranton, Miss	Mobile, Ala.
3661		Sch.	Bessie	26	26	57.7	13.6	5.8	1895	Jersey City, N. J.	Annapolis, Md.
3762		Sch.	Bessie	11	11	33.0	12.5	4.4	1898	Burton, Wash	Port Townsend, Wash.
120870	K. J. V. N.	Sch. y.	Bessie	9	9	31.3	13.0	5.0	1891	Brooklyn, N. Y.	New York, N. Y.
3468		Sch.	Bessie B	8	8	32.7	13.4	4.0	1890	Glenwood, N. Y.	Perth Amboy, N. J.
3617		Sch.	Bessie B	9	8	34.5	11.2	2.1	1889	Washington, D. C.	Washington, D. C.
3675		Sch.	Bessie B	7	7	31.3	11.7	2.6	1896	Seattle, Wash	Juneau, Alaska
3496		Sch.	Bessie D	7	7	44.1	11.5	3.0	1891	Smryna, N. C.	Beaufort, N. C.
3604		Sch.	Bessie K	98	93	84.5	26.2	7.6	1893	Alameda, Cal	San Francisco, Cal.
3714		Sch.	Bessie R	7	7	29.0	11.3	3.5	1897	New Haven, Conn.	New Haven, Conn.
3296	K. C. R. P.	Sch.	Bessie Brown	260	220	123.8	32.3	9.5	1884	Bethel, Del.	Richmond, Va.
3358		Sch.	Bessie Ellen	7	7	27.9	11.1	4.9	1886	South Bristol, Me.	North Haven, Me.
3124		Cat.	Bessie Fiske	5	5	26.4	11.8	3.3	1880	New Shoreham, R. I.	Newport, R. I.
3304		Sch.	Bessie Ford	26	18	59.0	17.7	5.2	1884	Somerset County, Md.	Crisfield, Md.
3564		Sch.	Bessie Hamblen	18	17	61.0	16.0	4.4	1892	Fairmount, Md	Cape Charles, Va.
8745		Sch.	Bessie King	11	10	35.8	12.9	4.6	1897	Key West, Fla.	Key West, Fla.
3174		Sch.	Bessie Lafayette	17	12	59.3	15.3	3.6	1881	Crisfield, Md.	Crisfield, Md.
3222		Sch.	Bessie Lee	8	6	47.0	11.0	3.2	1882	do	do.
8668		Sch.	Bessie Lee	6	6	37.6	11.3	3.7	1895	Wallisville, Tex	Galveston, Tex.
3490		Sch.	Bessie May	16	15	45.0	13.0	8.5	1890	Harlowe, N. C.	Newbern, N. C.
3542		Sch.	Bessie May	22	21	41.6	15.4	8.0	1892	Swans Island, Me	Deer Isle, Me.
3699		Sch.	Bessie May	9	6	41.3	14.4	3.3	1896	Sharptown, Md	Crisfield, Md.
3533		Sch.	Bessie Moore	9	8	45.8	12.4	3.0	1891	Smryna, N. C.	Beaufort, N. C.
3352		Sch.	Bessie Reed	28	26	59.6	13.0	4.7	1886	St. Michaels, Md.	Baltimore, Md.
3214		Sch.	Bessie Tankersley	23	22	56.7	17.5	5.4	1882	Annapolis, Md	do.
8172		Sch.	Bessie Waller	5	5	44.4	11.3	3.0	1877	Somerset County, Md.	Annapolis, Md.
3187	J. V. S. K.	Sch.	Bessie Whiting	559	531	149.8	32.1	16.8	1882	Port Jefferson, N. Y.	Port Jefferson, N. Y.
3103		Sch.	Bessie Wilson	7	7	35.5	13.9	3.3	1879	West Creek, N. J.	Tuckerton, N. J.
3134	J. V. B. C.	Sch.	Bessie C. Beach	341	284	128.0	30.4	14.0	1880	New Haven, Conn	New Haven, Conn.
8771		Sch.	Bessie E. Stevens	22	22	46.4	15.2	6.0	1898	Port Blakely, Wash	Sea tile, Wash.
3128		Sch.	Bessie L. Leach	30	28	54.4	20.6	5.8	1880	Somerset County, Md.	Crisfield, Md.
3212		Sch.	Bessie L. Stull	39	37	62.0	21.7	3.0	1882	Pennigrove, N. J.	Camden, N. J.
3616	K. L. V. R.	Sch.	Bessie M. Devino	126	91	96.0	24.0	10.3	1894	Essex, Mass	Gloucester, Mass.
3733		Sch.	Bessie M. Lewis	27	27	65.0	18.5	5.0	1897	Baltimore, Md.	Baltimore, Md.
3176		Sch.	Bessie M. Somers	13	9	51.5	14.7	3.8	1881	Crisfield, Md.	Crisfield, Md.
3627		Sch.	Bessie S. Kelley	7	7	39.0	13.2	4.5	1894	Portland, Me	Princeton, Mass.
3409		Sch.	Bessie and Ellis	9	9	44.2	13.1	2.9	1888	Newbern, N. C.	Beaufort, N. C.
3297		Sch.	Bessie and Lelia	69	65	77.2	23.4	6.3	1884	Sharptown, Md	Crisfield, Md.
2539	H. C. R. Q.	Sch.	Beta	152	127	98.0	26.2	8.5	1868	East Machias, Me	Machias, Me.
3481		Sch.	Beth	9	8	39.0	12.2	4.1	1883	York, Me	Providence, R. I.
3750		Sch.	Betty Ross	16	16	36.0	13.4	6.4	1898	Bristol, Me	Gloucester, Mass.
8532		Sch.	Bettie	8	7	44.6	11.5	3.3	1891	Davis, N. C.	Beaufort, N. C.
3450		Sch.	Bettie May	7	7	34.0	13.0	3.2	1889	Liverpool, Tex.	Port Lavaca, Tex.

* Formerly sloop-yacht Mariquita.

* Formerly sloop yacht Fair Wind.

MERCHANT SAILING VESSELS OF THE UNITED STATES—Continued.

Official No.	Signal letters.	Rig.	Name of vessel.	Gross tonnage.	Net tonnage.	Length.	Breadth.	Depth.	When built.	Where built.	Home port (where permanent document issues).
						Feet.	Feet.	Feet.			
3085		Sch.	Bettle A. Goodman	15	14	47.0	14.0	3.6	1878	Patchogue, N. Y.	Tappahannock, Va.
3469		Sch. y.	Betty	11	10	33.0	12.5	4.3	1889	Dorchester, Mass.	New Bedford, Mass.
3549		Sch. y.	Betty	7	6	31.5	10.7	4.0	1892	Salem, Mass.	Salem, Mass.
3681		Cat.	Betty E	6	6	29.4	13.2	3.6	1896	Patchogue, N. Y.	Patchogue, N. Y.
2748		Sch.	Betty McDorman	15	14	41.4	16.6	3.8	1871	Somerset County, Md.	Baltimore, Md.
3226	J. W. S. V.	Sch.	Beulah	356	339	146.0	35.5	10.9	1882	San Francisco, Cal.	San Francisco, Cal.
3619		Cat.	Beulah	8	7	26.0	12.5	4.3	1893	Mystic, Conn.	Stonington, Conn.
2855		Sch.	Beulah Benton	38	36	56.2	19.4	4.6	1872	Straits, N. C.	Charleston, S. C.
3220	J. W. L. M.	Sch.	Beulah Land	165	157	122.0	23.7	8.0	1882	Bridgeton, N. J.	Crisfield, Md.
3543		Sch.	Beulah Maud	12	12	35.5	12.1	6.3	1892	North Haven, Me.	Gloucester, Mass.
3767		Sch.	Beulah White	5	5	35.3	11.0	3.0	1894	Chance, Md.	Crisfield, Md.
3294		Sch.	Beulah C. Phoebus	12	12	52.6	16.0	3.4	1884	Tangier, Md.	Do.
3483		Sch.	Beulah M. Holland	10	9	51.0	13.6	3.5	1890	St. Peters, Md.	Cape Charles, Va.
2223		Sch.	Beulah and Mary	11	9	34.0	13.9	4.0			Bridgeton, N. J.
3266		Sch.	Beulah and Pearl	25	18	55.0	17.7	5.0	1883	Pocomoke City, Md.	Tappahannock, Va.
3546		Sch. y.	Bianca	11	11	35.6	13.2	3.8	1861	Burlington, N. J.	Camden, N. J.
3285		Sch.	Biocycle	16	8	42.5	16.8	4.5	1884	Bridgeboro, N. J.	Bridgeton, N. J.
8142		Sch.	Big Bazoo	12	11	40.7	14.6	5.9	1881	Pensacola, Fla.	Apalachicola, Fla.
2974	J. R. D. H.	Bk.	Big Bonanza	1,472	1,399	210.2	40.2	24.0	1875	Newburyport, Mass.	San Francisco, Cal.
3484		Sch.	Big 6	6	6	29.0	12.0	2.8	1890	Seattle, Wash.	Port Angeles, Wash.
3576	K. L. Q. B.	Sch.	Bill Nye	60	76	82.0	24.3	6.6	1893	Madison, Md.	Baltimore, Md.
3895		Sch.	Bill Nye	6	5	38.0	12.2	2.7	1893	St. Peters, Md.	Crisfield, Md.
2685		Sch.	Billy Marcy	9	9	33.9	13.3	4.8	1868	Daphne, Ala.	Mobile, Ala.
2126		Sch.	Billow	31	29	52.0	15.0	6.5	1838	Essex, Mass.	Ellsworth, Me.
2227		Sch.	Billow	63	60	70.8	20.8	6.8	1840	Steuben, Me.	Machias, Me.
2706		Sch.	Billow	7	7	33.0	11.6	3.7	1855	Norfolk, Va.	Norfolk, Va.
3535		Sch.	Birdie	5	5	27.6	10.5	3.5	1891	Seattle, Wash.	Juneau, Alaska.
3650		Sch.	Birdie	11	11	36.7	13.0	4.3	1895	White Lake, Mich.	Milwaukee, Wis.
3093		Sch.	Birdie Brooks	7	6	32.0	12.6	3.0	1879	Lakeville, Md.	Baltimore, Md.
3236		Sch.	Birdie Johnson	7	7	48.1	11.2	2.6	1877	Dorchester Co., Md.	Do.
3475		Sch.	Birdie May	28	19	58.0	17.8	4.4	1890	Pocomoke City, Md.	Chincoteague, Va.
2694		Sch.	Birdie Smith	6	6	31.0	11.8	3.0	1875	Cliffwood, N. J.	Perth Amboy, N. J.
3322		Sch.	Birdie and Etta	7	6	30.9	12.7	3.4	1884	Bayshore, N. Y.	New York, N. Y.
3382		Sch.	Bismarck	15	14	39.8	14.6	4.0	1893	Morgan, N. J.	Norfolk, Va.
2300		Sch.	Bivalve	9	9	42.5	17.0	3.8	1875	Crisfield, Md.	Newbern, N. C.
3541		Sch.	Bivalve	17	11	53.2	15.6	3.7	1892	Beaufort, N. C.	Edenton, N. C.
3625		Sch.	Bivabik	1,401	1,332	240.0	41.0	17.0	1894	Marine City, Mich.	Port Huron, Mich.
2664		Sch.	Black Bass	8	6	31.8	13.1	4.0	1875	Chester, Pa.	Wilmington, Del.
2415		Sch.	Black Bird	8	7	31.0	11.7	3.3			Greenport, N. Y.
3653		Sch.	Black Bird	5	5	27.3	10.5	2.9	1877	Lower Bank, N. J.	Tuckerton, N. J.
3148		Sch.	Black Bird	449	435	145.0	33.0	14.4	1881	Perth Amboy, N. J.	Perth Amboy, N. J.
2478		Sch.	Black Diamond	41	39	62.0	22.0	4.2	1861	San Francisco, Cal.	San Francisco, Cal.
3476		Sch. y.	Black Duck	5	5	26.0	11.0	4.5	1888	Brooklyn, N. Y.	New York, N. Y.
2418		Sch.	Black Eagle	20	20	49.6	14.0	5.4			Greenport, N. Y.
2140		Sch.	Black Hawk	172	163	122.0	24.0	8.1	1861	East Saginaw, Mich.	Waldoboro, Me.
2119		Sch.	Black Hawk	15	14	39.6	14.0	6.3			Waldoboro, Me.
3299		Sch.	Black Hawk	9	8	32.3	12.5	4.6			Foreign built.
3308		Sch.	Black Hawk	11	11	34.4	14.9	3.5	1884	Savannah, Ga.	Savannah, Ga.
3607		Sch.	Black Hawk	8	8	45.0	12.8	3.7	1893	Crisfield, Md.	Newport News, Va.
4754	K. N. L. V.	Sch.	Black, Sheridan, Wilson Co., No. B.	936	833	190.1	35.3	17.1	1898	Bath, Me.	Baltimore, Md.
3792	K. P. D. S.	Sch.	Black, Sheridan, Wilson Co., No. C.	1,035	929	207.0	35.2	18.4	1899	do	Do.
2411	H. C. Q. M.	Sch.	Blackstone	757	724	179.0	34.6	19.7	1863	Mystic, Conn.	Perth Amboy, N. J.
3703		Sch. y.	Blade	6	6	36.8	8.0	3.5	1897	Chicago, Ill.	Chicago, Ill.
2833		Bgn.	Blakeley	152	144	116.2	24.7	9.2	1872	Port Blakeley, Wash.	Seattle, Wash.
3740	K. N. G. M.	Sch.	Blanche	107	107	89.0	24.2	10.0	1897	Dungeness, Wash.	Port Townsend, Wash.
2324		Sch.	Blanche	19	18	45.0	17.2	4.3	1857	Greenville, N. J.	New York, N. Y.
3538		Sch.	Blanche	15	10	48.2	14.8	3.8	1892	Straits, N. C.	Beaufort, N. C.
3566		Sch.	Blanche	8	8	37.0	13.5	3.1	1892	St. Petersburg, Fla.	Tampa, Fla.
3027		Sch.	Blanche Creamer	15	15	46.1	14.4	4.0	1876	Bath, Me.	Georgetown, S. C.
3669		Sch.	Blanche Eaton	9	9	27.5	10.5	6.1	1895	Friendship, Me.	Machias, Me.
3136	J. V. B. K.	Sch.	Blanche Hopkins	634	505	152.5	36.4	16.4	1880	Coopers Point, N. J.	Philadelphia, Pa.
1159-2		Sch.	Blanche Morgan	26	25	48.7	19.3	5.1	1884	Patchogue, N. Y.	New York, N. Y.
2793		Sch.	Blanche Tennis	11	11	38.3	14.5	3.5	1871	Norfolk, Va.	Norfolk, Va.
2392	K. F. B. R.	Sch.	Blanche H. King	1,156	1,021	192.0	42.0	17.1	1888	Bath, Me.	New York, N. Y.
3516		Sch.	Blanche L. Evans	5	5	35.0	13.5	3.0	1891	Whitcaven, Md.	Baltimore, Md.
3305		Sch.	Blanche R. Hulse	5	5	31.6	10.2	2.8	1869	Seaford, N. Y.	Patchogue, N. Y.
3699		Sch.	Blanche and Ida	14	13	37.3	14.8	5.9	1895	East Boothbay, Me.	Portland, Me.
2179		Sch.	Bloomer	61	48	64.3	21.8	6.2	1855	Eden, Me.	Southwest Harbor, Me.
3560		Sch.	Bloomer	6	6	42.8	11.4	2.3	1893	Morehead City, N. C.	Beaufort, N. C.
2799		Sch.	Blooming Flower	6	5	24.5	9.5	4.9	1863	Pawtuxet, R. I.	Providence, R. I.
3392		Sch.	Blooming Lilly	8	8	43.5	12.2	3.2	1884	Somerset County, Md.	Baltimore, Md.
2018		Sch.	Blossom	23	22	51.0	17.2	6.0	1845	do	Do.
2044		Sch.	Blue Bell	10	9	42.0	14.5	3.0			Crisfield, Md.
3147		Sch.	Blue Bird	417	403	140.0	32.5	12.3	1881	Perth Amboy, N. J.	Perth Amboy, N. J.

¹ Formerly British schooner Black Hawk.

² Formerly schooner Sarah Craig.

MERCHANT SAILING VESSELS OF THE UNITED STATES—Continued.

Official No.	Signal letters.	Rig.	Name of vessel.	Gross tonnage.	Net tonnage.	Length.	Breadth.	Depth.	When built.	Where built.	Home port (where permanent document issues).
						Feet.	Feet.	Feet.			
2002		Sch.	Blue Dick	6	6	31.0	9.3	3.9	1844	Baltimore, Md.	Annapolis, Md.
3373	K. D. S. F.	Sch.	Blue Jacket	116	86	83.6	23.5	9.3	1887	Essex, Mass.	Gloucester, Mass.
3083		Slp.	Blue Rock	10	10	37.0	14.2	4.0	1878	Penny Bridge, N. Y.	Coldspring, N. Y.
3596		Sch.	Blue Wing	28	26	62.0	18.0	4.6	1893	Solomons Island, Md.	Baltimore, Md.
3430		Sch.	Blunder	18	17	38.4	16.3	4.0	1889	North Kingston, R. I.	Greenport, N. Y.
2791		Sch.	Boaz	127	120	114.0	22.0	7.1	1869	Sheboygan, Wis.	Milwaukee, Wis.
3682		Sch.	Bob	8	8	33.9	10.2	3.9	1895	Tacoma, Wash.	Seattle, Wash.
3760		Sch.	Bob Evans	13	8	38.4	12.9	5.4	1898	Jacksonville, Fla.	Jacksonville, Fla.
3255		Slp.	Bob Lee	6	6	43.0	10.0	2.6	1883	Gloucester County, Va.	Newport News, Va.
3737		Slp.	Bobolink	5	5	31.0	11.9	3.0	1897	Clayton, N. Y.	Cape Vincent, N. Y.
2986	J. R. G. K.	Shp.	Bohemia	1,633	1,528	221.7	40.2	25.5	1875	Bath, Me.	San Francisco, Cal.
3291		Sch.	Bohemia	71	67	81.3	23.8	6.0	1884	St. Michaels, Md.	Baltimore, Md.
125811	K. D. C. G.	Sch. y.	Bohemian	22	21	45.3	15.2	6.9	1880	Boston, Mass.	Boston, Mass.
3692		Slp. y.	Bohemian Girl	5	5	32.3	10.6	2.5	1892	Flatlands, N. Y.	Philadelphia, Pa.
2359		Slp.	Bolivar	58	58	64.0	23.0	6.0	1826	Mount Pleasant, N. Y.	Albany, N. Y.
2893		Sch.	Bolivia	353	335	135.8	26.0	12.6	1874	Oswego, N. Y.	Ogdensburg, N. Y.
3783		Slp.	Bonadventure	9	7	39.0	14.1	3.2	1898	Cobbs Creek, Va.	Newport News, Va.
2967	J. R. B. N.	Sch.	Bonanza	160	152	102.0	27.2	8.7	1875	San Francisco, Cal.	San Francisco, Cal.
31440		Slp.	Bonanza	541	524	166.3	32.2	13.1	1880	Perth Amboy, N. J.	Perth Amboy, N. J.
2794		Sch.	Bonfouca	21	10	51.2	18.4	4.1	1872	Bonfouca, La.	New Orleans, La.
2576		Slp.	Bonita	9	8	34.0	13.5	3.6	1868	San Quentin, Cal.	San Francisco, Cal.
2609		Sch.	Bonita	20	19	52.0	15.2	4.8	1865	Fairhaven, Mass.	Boston, Mass.
2843		Sch.	Bonita	30	21	56.0	18.8	4.7	1872	Talbot County, Md.	Baltimore, Md.
3066		Slp.	Bonita	7	7	33.4	12.5	3.2	1866	Canarsie, N. Y.	New York, N. Y.
3347		Sch.	Bonita	14	13	35.5	14.4	5.0	1886	San Francisco, Cal.	San Diego, Cal.
3549		Sch.	Bonita	78	75	88.0	23.0	9.8	1892	Port Blakeley, Wash.	San Francisco, Cal.
3641		Sch.	Bonita	6	6	32.7	12.7	2.3	1894	Willapa, Wash.	Port Townsend, Wash.
3334		Sch.	Bonito	9	8	50.0	12.3	3.5	1885	Clearwater, Fla.	Key West, Fla.
3507		Slp. y.	Bonito	14	13	35.8	13.0	5.6	1889	Nyack, N. Y.	New York, N. Y.
3788		Slp.	Bonnie Bairn	15	12	34.3	14.1	4.2	1899	do	do
3621		Cat. y.	Bonnie Bell	5	5	25.0	10.9	3.2	1893	Osterville, Mass.	Edgartown, Mass.
150375		Slp.	Bonnie Belle	9	9	33.4	12.9	4.5	1886	San Diego, Cal.	Los Angeles, Cal.
3785		Sch.	Bonnie Boy	21	19	43.4	13.7	4.5	1899	Charlevoix, Mich.	Grand Haven, Mich.
3377		Slp. y.	Bonnie Doon	9	9	35.5	11.0	6.7	1887	Isle au Haut, Me.	Boston, Mass.
3605		Slp. y.	Bonnie Doon	5	5	26.1	11.8	3.5	1882	Philadelphia, Pa.	New York, N. Y.
3594		Slp.	Bonnie Jean	8	8	27.9	11.3	6.0	1893	Bremen, Me.	St. George, Me.
3593		Slp. y.	Bonnie Kate	10	9	39.9	12.0	7.3	1893	Elizabethport, N. J.	New York, N. Y.
3006	J. R. S. B.	Bkn.	Bonny Doon	570	510	138.5	30.6	17.3	1876	Machias, Me.	Machias, Me.
3698		Lgr.	Bon Pere	7	5	37.0	12.2	3.1	1896	Bayou Lafourche, La.	Brashear, La.
2512		Sch.	Boquet	6	6	30.0	11.1	4.5	Deer Isle, Me.
2371		Slp.	Borealis	45	42	59.0	21.5	5.9	1849	Huntington, N. Y.	Fall River, Mass.
3503		Slp. y.	Boreas	6	5	24.5	9.9	4.1	1885	Bristol, Me.	Boston, Mass.
31430		Sch.	Boscobel	503	478	166.8	32.0	10.8	1876	Algonac, Mich.	Port Huron, Mich.
2754		Sch.	Boston	7	7	35.3	14.1	4.4	1871	Greenport, N. Y.	Damariscotta, Me.
31451		Slp.	Boston	455	442	147.0	32.4	12.3	1882	Perth Amboy, N. J.	Perth Amboy, N. J.
2099	H. C. L. N.	Bk.	Bounding Billow	239	227	119.0	27.5	12.2	1854	Chelsea, Mass.	San Francisco, Cal.
3536	K. L. D. F.	Sch.	Bowhead	108	103	90.4	22.3	10.8	1891	North Bend, Ore.	do
3572		Sch.	Box	23	22	52.0	16.7	3.8	1892	Rockport, Tex.	Rockport, Tex.
3772	K. N. S. T.	Sch.	Boyd	473	396	166.1	34.2	10.3	1898	Bath, Me.	Fall River, Mass.
3362		Sch.	Boyd N. Sheppard	32	21	60.3	19.7	5.2	1886	Mauricetown, N. J.	Bridgeton, N. J.
3632		Sch.	Boyd & Leeds	69	37	79.2	21.2	8.5	1894	Essex, Mass.	Salem, Mass.
3095	J. T. K. L.	Bk.	Boylston	568	514	135.6	31.6	18.3	1879	Bucksport, Me.	Boston, Mass.
3657	K. M. H. R.	Sch.	Braddock	678	644	176.4	35.0	14.2	1895	Noank, Conn.	Fall River, Mass.
3282	K. C. M. F.	Sch.	Bradford C. French	968	920	184.3	37.5	9.2	1884	Kennebunkport, Me.	do
3553		Sch.	Braganza	95	67	86.6	23.2	9.2	1892	Essex, Mass.	Gloucester, Mass.
2506	H. T. J. R.	Sch.	Bramhall	142	115	94.2	23.9	8.2	1863	Westbrook, Me.	Calais, Me.
2895		Slp.	Brandenburg	72	69	65.0	27.5	7.1	1874	Brooklyn, N. Y.	New York, N. Y.
3518		Slp.	Brandt	7	7	28.3	13.1	3.3	1883	Bellport, N. Y.	do
2341		Sch.	Brandywine	83	79	75.0	24.1	7.1	1836	Cape May, N. J.	Perth Amboy, N. J.
3609	K. L. T. R.	Sch.	Brandywine	1,236	1,195	191.6	38.3	23.6	1864	Newburyport, Mass.	Baltimore, Md.
3550		Sch.	Brant	43	41	58.0	19.2	6.0	1892	Roanoke Island, N. C.	Newbern, N. C.
2954		Slp.	Brave	8	7	30.5	10.2	3.3	1871	Snowhill, Md.	Chincoteague, Va.
3545		Sch.	Brave	5	5	30.0	9.0	4.0	1891	Key West, Fla.	Key West, Fla.
31434		Slp.	Bravo	532	514	170.0	32.0	12.0	1880	Perth Amboy, N. J.	Perth Amboy, N. J.
2856		Slp.	Brazil	9	8	31.5	11.2	3.8	1872	Newark, Md.	Cape Charles, Va.
3441	K. G. M. D.	Sch.	Break of Day	123	117	85.3	24.2	8.3	1889	Bath, Me.	Bath, Me.
2009		Sch.	Breaker	14	13	34.8	14.2	4.7	Key West, Fla.
3263		Sch.	Breakwater	5	5	31.7	11.3	2.0	1883	Boxiron, Md.	Newport News, Va.
2296		Slp.	Breeze	6	5	30.0	10.2	3.3	1865	Norfolk, Va.	Norfolk, Va.
2332		Slp.	Breeze	15	14	43.0	17.4	4.0	1861	North Hempstead, N. Y.	do
2676		Sch. y.	Breeze	16	15	37.0	13.0	5.0	1869	Bath, Me.	Providence, R. I.
3047		Sch. y.	Breeze	18	17	40.0	14.0	5.0	1877	Boston, Mass.	Boston, Mass.
3366		Slp.	Breeze	11	10	33.0	14.1	5.3	1887	Gloucester, Mass.	Southwest Harbor, Me.
3472		Sch.	Brentwood	53	50	70.1	19.8	9.8	1890	Portland, Me.	Portland, Me.
2896		Slp.	Bride	25	24	53.0	18.9	4.0	1873	Northport, N. Y.	Coldspring, N. Y.

* Formerly schooner-yacht Caroline.

* Formerly sloop Puritan.

* Formerly { a ship Elcano.
b German bark Mommsen.

MERCHANT SAILING VESSELS OF THE UNITED STATES—Continued.

Official No.	Signal letters.	Rig.	Name of vessel.	Gross tonnage.	Net tonnage.	Length.	Breadth.	Depth.	When built.	Where built.	Home port (where permanent document issues).
						Feet.	Feet.	Feet.			
3080		Sch.	Bride	7	7	46.0	11.0	3.0	1876	Crisfield, Md.	Annapolis, Md.
2876	J. N. L. V.	Sch.	Brigadier	310	274	118.3	29.1	9.7	1873	Stockton, Me.	Rockland, Me.
3680		Slp.	Briganza	10	9	35.3	12.3	5.9	1896	Bremen, Me.	Waldoboro, Me.
3118		Sch.	Brigham Young	8	8	45.5	10.5	3.0	1877	Somerset County, Md.	Tappahannock, Va.
2587		Sch.	Brightie	600	570	182.0	33.2	13.0	1868	Cleveland, Ohio	Port Huron, Mich.
3763		Sch.	Brighton	11	11	35.4	12.5	5.0	1898	Seattle, Wash.	Seattle, Wash.
2075		Sch.	Brilliant	22	21	45.0	14.0	6.0	1835	Essex, Mass.	Deer Isle, Me.
2334		Sch.	Brilliant	18	17	43.1	17.0	4.2	1847	Oyster Bay, N. Y.	New York, N. Y.
2462		Sch.	Brilliant	35	33	53.0	15.6	7.1	1835	Boothbay, Me.	Boston, Mass.
3718		Slp.	Brilliant	6	6	28.2	12.0	3.0	1896	Beachhaven, N. J.	Tuckerton, N. J.
3742		Sch.	Brng Gold	18	18	45.4	14.1	5.2	1897	Port Angeles, Wash.	Port Angeles, Wash.
3537		Sch.	Bristol	75	71	71.0	24.0	7.6	1891	Melbourne, Fla.	St. Augustine, Fla.
31455		Slp.	Bristol	434	421	146.6	32.3	12.3	1882	Perth Amboy, N. J.	Perth Amboy, N. J.
3070		Sch.	Broad Gauge	35	33	55.0	22.0	4.3	1878	San Francisco, Cal.	San Francisco, Cal.
3442		Slp.	Broncho	14	14	44.7	11.8	5.5	1889	Mariner Harbor, N. Y.	New York, N. Y.
126177	K. C. B. J.	Sch.	Brookline	541	514	139.0	35.0	11.9	1883	Mauricetown, N. J.	Boston, Mass.
2656		Sch.	Brooklyn	70	66	80.3	23.6	5.9	1869	Dorchester County, Md.	Seaford, Del.
3707		Sch.	Brooklyn	1,362	1,272	218.0	40.0	23.8	1878	Belliveau Cove, Nova Scotia	New York, N. Y.
31459		Slp.	Brooklyn	466	456	146.2	32.7	12.7	1882	Perth Amboy, N. J.	Perth Amboy, N. J.
37-9		Sch.	Brooklyn	15	10	49.0	15.2	2.6	1899	Smyrna, N. C.	Beaufort, N. C.
3461	K. G. W. M.	Sch.	Brookside	841	824	186.5	35.0	16.0	1890	Perth Amboy, N. J.	Philadelphia, Pa.
3065		Sch.	Brothers	37	35	57.0	21.6	4.3	1878	Vallejo, Cal.	Los Angeles, Cal.
3536		Slp.	Brothers	8	8	28.0	12.5	3.7	1885	Norfolk, Va.	Newport News, Va.
3465		Sch.	Brothers	54	52	64.3	26.1	5.5	1890	San Francisco, Cal.	Los Angeles, Cal.
3640		Sch.	Brothers	5	5	39.4	10.7	2.8	1894	Poquoson, Va.	Newport News, Va.
3604		Sch. y.	Browne	21	21	35.4	13.4	3.7	1896	Satilla Bluff, Ga.	St. Marys, Ga.
3446	K. G. P. T.	Bkn.	Bruce Hawkins	614	546	152.0	35.6	16.0	1889	East Boston, Mass.	Boston, Mass.
2756		Sch.	Brunette	738	711	213.8	35.5	13.1	1871	Gibraltar, Mich.	Cleveland, Ohio.
2956		Sch.	Brunette	10	10	38.2	13.7	5.0	1875	Rockland, Me.	Brooklin, Me.
3592		Lgr.	Brunette	5	5	35.0	10.0	3.0	1893	Morgan City, La.	Brashear, La.
31437		Slp.	Brunette	540	523	167.0	32.4	13.0	1880	Perth Amboy, N. J.	Perth Amboy, N. J.
3323	K. D. R. Q.	Sch. y.	Brunhilde	127	120	102.0	25.3	10.6	1885	Nyack, N. Y.	New York, N. Y.
3589		Slp.	Brunhilde	6	6	32.5	13.5	3.4	1893	Patchogue, N. Y.	Patchogue, N. Y.
3502		Slp. y.	Brynild	7	7	25.1	10.8	4.7	1884	Boston, Mass.	Boston, Mass.
3713		Sch. y.	Brynlys	18	17	48.0	13.5	6.8	1897	East Boothbay, Me.	Philadelphia, Pa.
3624		Cat.	Bubble	5	5	24.7	11.0	3.3	1886	Osterville, Mass.	New Bedford, Mass.
3734		Sch.	Buccaneer	30	30	53.5	19.8	3.5	1897	Miami, Fla.	Key West, Fla.
2858		Sch.	Buckeye State	518	492	171.0	32.7	11.5	1873	East Saginaw, Mich.	Port Huron, Mich.
3747	K. N. H. Q.	Sch.	Buck Ridge	915	847	195.0	34.8	17.6	1898	Noank, Conn.	Philadelphia, Pa.
3562		Sch.	Buel Muir	10	9	51.0	13.3	3.5	1892	Oriole, Md.	Crisfield, Md.
2384		Sch.	Buena Vista	34	32	53.0	20.0	5.0	1851	Westfield, N. Y.	Perth Amboy, N. J.
2094		Sch.	Buena Vista	32	30	57.5	21.2	3.6	1848	Carpenters Landing, N. J.	Do.
31460		Slp.	Bullalo	482	468	143.7	32.6	12.5	1882	Perth Amboy, N. J.	Do.
2253		Slp.	Bulah Hooper	5	5	26.6	10.6	3.1	1866	Tuckerton, N. J.	Tuckerton, N. J.
3116		Slp.	Bulah Potter	6	5	30.6	13.0	3.0	1879	Patchogue, N. Y.	Patchogue, N. Y.
3671		Slp.	Burdette	17	16	42.0	15.6	4.5	1896	do.	Greenport, N. Y.
3591		Slp.	Burnett	6	5	27.0	11.2	3.1	1893	Repaup, N. J.	Camden, N. J.
3629	K. M. G. B.	Sch.	Burnside	855	823	192.6	34.7	16.0	1894	Noank, Conn.	Philadelphia, Pa.
3193		Sch.	Burt Barnes	134	127	95.5	24.5	7.3	1882	Manitowoc, Wis.	Milwaukee, Wis.
3331		Sch.	Burtie	11	6	41.7	15.0	3.5	1885	Bayou Boudore, Miss.	New Orleans, La.
125755		Cat. y.	Buster	6	5	26.1	12.6	3.4	1872	Newport, R. I.	New York, N. Y.
2583		Sch.	Butcher Boy	359	341	147.0	29.0	11.4	1868	Deperre, Wis.	Chicago, Ill.
3535		Sch.	Butcher Boy	10	9	50.0	14.4	2.8	1885	Cambridge, Md.	Baltimore, Md.
3730		Sch.	Butterfly	12	9	35.0	12.5	4.2	1897	Caseville, Mich.	Port Huron, Mich.
3345		Sch.	Butts	12	11	46.7	14.5	3.9	1886	Fairport, Va.	Tappahannock, Va.
C.											
125818		Sch.	C. Harvey	17	16	50.5	18.1	4.6	1880	Lower Bank, N. J.	Tuckerton, N. J.
12660		Sch.	C. Hay	12	12	50.6	14.2	3.3	1890	Whiteoak River, N. C.	Beaufort, N. C.
125966		Sch.	C. Kern	28	27	64.7	20.3	5.1	1881	Baltimore, Md.	Cape Charles, Va.
5531		Sch.	C. Michelson	137	130	102.3	25.1	7.9	1867	White Lake, Mich.	Chicago, Ill.
126601		Sch.	C. Olivari	8	7	34.6	14.2	3.3	1889	Biloxi, Miss.	Shiloh, Miss.
4108		Sch.	C. Taylor, Jd.	33	32	62.8	20.1	5.8	1853	Middletown, Conn.	Rockport, Me.
125968		Sch.	C. Virginia	5	5	42.4	10.5	2.8	1881	Crisfield, Md.	Crisfield, Md.
4747		Slp.	C. Wetherell	45	45	56.0	23.0	5.8	1855	Greenpoint, N. Y.	New York, N. Y.
126459		Sch.	C. A. Brown	22	22	59.6	16.8	4.4	1883	Dorchester County, Md.	Baltimore, Md.
127061		Sch.	C. A. Dolliver	20	19	48.0	15.3	6.8	1894	Bristol, Me.	Danverscott, Me.
126427		Sch.	C. A. Fish	37	20	62.3	21.9	4.5	1887	Pearlington, Miss.	Sheldahl, Miss.
126270		Sch.	C. A. Pierce	9	9	36.0	12.1	3.6	1885	Key West, Fla.	Key West, Fla.
5831		Sch.	C. A. Raynor	33	31	50.2	18.8	5.1	1870	Mount Sinai, N. Y.	Savannah, Ga.
126231		Slp.	C. A. Robinson	7	6	34.5	12.9	3.2	1884	Taylor's Island, Md.	Crisfield, Md.
126200		Sch.	C. A. Sanford	85	81	80.3	22.9	8.5	1884	Essex, Mass.	New Bedford, Mass.
127067	K. M. H. V.	Sch.	C. A. Thayer	42	360	156.0	36.0	11.8	1895	Fairhaven, Cal.	San Francisco, Cal.
126045		Slp.	C. A. Vreeland	14	13	39.5	15.3	4.1	1882	Washington, N. Y.	New York, N. Y.
126239	K. C. P. B.	Sch.	C. A. White	832	790	178.5	38.0	15.6	1884	Bath, Me.	Fall River, Mass.

¹Formerly schooner Charles E. Schmidt.

²Formerly British ship Everest.

³Formerly catboat Carrie.

MERCHANT SAILING VESSELS OF THE UNITED STATES—Continued.

Official No.	Signal letters.	Rig.	Name of vessel.	Gross tonnage.	Net tonnage.	Length.	Breadth.	Depth.	When built.	Where built.	Home port (where permanent document issues).
						Feet.	Feet.	Feet.			
5910	Sch.	C. B. Harrington	23	21	48.6	15.7	5.6	1871	Bath, Me	Waldoboro, Me.
5520	Slp.	C. B. Timpson	21	20	47.5	17.5	4.3	1868	Atlantic, N. Y.	Patchogue, N. Y.
5732	J. G. V. L.	Sch.	C. B. Wood	236	224	110.6	29.6	9.2	1867	Dennisville, N. J.	Boston, Mass.
125056	Slp.	C. C. Algier	19	18	41.0	15.6	4.1	1872	Glenwood, N. Y.	New York, N. Y.
125214	Sch.	C. C. Barnes	582	553	172.4	31.0	12.8	1873	Manitowoc, Wis	Toledo, Ohio.
126250	Sch.	C. C. Donoho	18	17	45.2	17.2	4.3	1884	Laurel, Del.	Seaford, Del.
4794	H. D. N. K.	Slp.	C. C. Edey	103	95	69.3	29.5	7.2	1887	Newburg, N. Y.	New York, N. Y.
4053	Slp.	C. C. Gary	13	12	39.5	14.5	3.7	1860	Aylett, Va.	Norfolk, Va.
125688	Sch.	C. C. Green	6	6	33.2	13.2	3.2	1878	Crisfield, Md.	Newport News, Va.
125101	J. L. V. B.	Sch.	C. C. Lane	321	305	130.0	32.0	11.0	1873	Easthaven, Conn	New Haven, Conn.
126706	Slp.	C. C. Leslie	6	6	28.4	10.5	3.9	1891	Charleston, S. C.	Charleston, S. C.
125250	Sch.	C. C. Perkins	26	25	67.6	16.1	3.9	1874	Seattle, Wash	Port Townsend, Wash.
126612	Slp.	C. C. Pinckney	65	61	64.0	22.6	4.2	1890	Charleston, S. C.	Charleston, S. C.
125187	J. N. P. M.	Bg.	C. C. Sweeney	622	570	135.5	33.5	17.4	1873	Harrington, Me.	New York, N. Y.
126452	K. D. W. J.	Sch.	C. C. Wehrum	395	375	139.0	36.0	10.1	1887	Wilmington, Del	Do.
5999	Sch.	C. C. Wheeler	61	58	75.0	23.0	5.8	1872	St. Michaels, Md	Baltimore, Md.
126665	J. S. W. P.	Bk.	C. D. Bryant	929	823	172.7	37.0	21.0	1878	Searsport, Me.	San Francisco, Cal.
125152	Slp.	C. D. Smith	16	15	40.7	17.8	3.8	1873	Port Jefferson, N. Y.	Coldspring, N. Y.
126123	Slp.	C. E. Hubbard	37	35	55.3	20.6	4.0	1883	Perkins, Me	Wiscasset, Me.
5834	Sch.	C. E. Homan	16	15	43.0	15.5	4.0	1870	Bellport, N. Y.	New York, N. Y.
5335	Sch.	C. E. Morris	13	12	36.0	12.7	6.0	1865	Portland, Me.	Cahus, Me.
126609	Sch.	C. E. Redfern	680	646	181.0	35.0	13.1	1890	West Bay City, Mich	Boston, Mass.
127291	Slp.	C. E. Spencer	6	6	40.0	13.6	2.8	1898	Oriole, Md	Crisfield, Md.
5828	Slp.	C. E. Trumbull	99	94	87.0	24.6	6.5	1870	Boston, Mass	Gloucester, Mass.
127086	Sch.	C. F. Cox	12	10	34.9	14.0	5.4	1894	Perry, Me	Eastport, Me.
126005	Sch.	C. F. Lawrence	50	47	63.0	19.6	8.2	1872	Noank, Conn	N. w York, N. Y.
125273	J. P. R. H.	Slp.	C. F. Sargent	1,704	1,565	220.3	41.3	17.9	1874	Yarmouth, Me	San Francisco, Cal.
126492	Slp.	C. F. Wahl	12	12	39.9	15.5	3.8	1888	Atlantic City, N. J.	Somers Point, N. J.
4523	H. D. J. S.	Sch.	C. G. Cramer	222	211	115.0	30.2	10.0	1865	Tuckerton, N. J.	Philadelphia, Pa.
5847	Sch.	C. G. King	457	434	163.4	29.3	12.1	1870	South Saginaw, Mich	Port Huron, Mich.
127118	Cat.	C. G. Martin	5	5	29.4	12.2	5.9	1890	Highlands, N. J.	St. Augustine, Fla.
127349	Slp.	C. G. Smithers	8	8	44.0	14.0	3.0	1899	Cape Charles, Va.	Cape Charles, Va.
125396	Slp.	C. H. Edwards	76	72	70.0	23.6	7.6	1875	Quincy, Mass	Rockland, Me.
126710	Slp.	C. H. Green	12	12	46.0	16.0	4.2	1891	Bayport, N. Y.	Patchogue, N. Y.
5992	Sch.	C. H. Hackley	197	197	124.8	27.2	8.4	1868	Milwaukee, Wis	Milwaukee, Wis.
5737	Sch.	C. H. Malleon	48	45	65.5	21.6	4.8	1868	Westfield, N. Y.	New York, N. Y.
125584	Sch.	C. H. Moore	49	46	63.0	19.8	4.8	1877	Sabine Pass, Tex	Lake Charles, La.
126417	Sch.	C. H. Moore	17	16	49.0	16.7	3.8	1887	Portsmouth, Va.	Newport News, Va.
4371	Sch.	C. J. Magill	334	317	141.2	30.4	11.4	1863	Cleveland, Ohio	Chicago, Ill.
126749	Sch.	C. J. Thomson	16	11	55.5	15.9	4.1	1891	St. Peters, Md	Crisfield, Md.
125079	Slp.	C. L. Huested	9	9	34.5	13.5	3.4	1872	Glenwood, N. Y.	Perth Amboy, N. J.
127122	Slp.	C. L. Maguire	7	7	30.0	10.0	5.0	1892	Bremen, Me	Brooklin, Me.
5165	Sch.	C. L. Place	28	27	49.0	20.0	4.4	1858	San Francisco, Cal	San Francisco, Cal.
126601	Slp.	C. L. Risley	13	12	41.7	13.6	3.9	1877	Setauket, N. Y.	Port Jefferson, N. Y.
33915	Sch.	C. L. Young	362	363	155.7	29.8	10.6	1872	Marine City, Mich	Port Huron, Mich.
125517	Sch.	C. M. Gillmor	43	40	62.5	19.0	6.8	1876	St. George, Me	St. George, Me.
125035	Sch.	C. M. Gray	30	28	54.6	18.9	4.8	1872	Sedgwick, Me	Castine, Me.
125010	Sch.	C. M. Harris	24	23	45.0	16.0	6.8	1872	Noank, Conn	New York, N. Y.
126342	Slp.	C. M. Howell	14	8	41.5	16.3	4.5	1886	Dividing Creek, N. J.	Bridgton, N. J.
4119	Sch.	C. M. Walton	52	49	68.2	19.0	7.0	1849	Essex, Mass	Rockland, Me.
125883	J. V. D. H.	Bk.	C. P. Dixon	728	691	152.0	33.5	19.7	1881	Belfast, Me	New York, N. Y.
127058	Sch.	C. P. Garrett	10	10	42.0	8.0	3.7	1894	Bowlers, Va	Tappahannock, Va.
4782	Sch.	C. P. Hoffman	41	39	63.0	21.7	5.1	1896	Islip, N. Y.	Chincoteague, Va.
125654	Slp.	C. P. Woodworth	11	10	33.5	14.2	3.9	1878	East Rockaway, N. Y.	Perth Amboy, N. J.
126127	Sch.	C. R. Bennett	32	31	63.5	17.8	4.5	1883	Milford, Del.	Chincoteague, Va.
125450	Sch.	C. R. Evans	15	10	48.6	15.7	4.5	1875	Jones Creek, Md	Crisfield, Md.
5949	J. K. W. N.	Sch.	C. R. Flint	206	252	130.3	30.7	8.9	1871	Bath, Me.	New York, N. Y.
126450	Sch.	C. R. Lewis	10	6	55.0	14.4	2.8	1887	Somerset County, Md	Crisfield, Md.
125804	Sch.	C. R. Oliver	26	25	46.0	17.0	5.0	1880	Mathews County, Va	Newport News, Va.
126062	Sch.	C. R. R. of N. J. No. 1.	852	817	192.1	34.6	16.0	1892	Noank, Conn	New York, N. Y.
126803	Sch.	C. R. R. of N. J. No. 2.	852	817	192.1	34.6	16.0	1892	do	Do.
126773	Sch.	C. R. R. of N. J. No. 3.	852	817	192.1	34.6	16.0	1892	do	Do.
126890	Sch.	C. R. R. of N. J. No. 4.	685	654	159.8	33.9	16.0	1892	do	Do.
126891	Sch.	C. R. R. of N. J. No. 5.	685	654	159.8	33.9	16.0	1892	do	Do.
126906	Sch.	C. R. R. of N. J. No. 6.	685	654	159.8	33.9	16.0	1892	do	Do.
126907	Sch.	C. R. R. of N. J. No. 7.	685	654	159.8	33.9	16.0	1892	do	Do.
126920	Sch.	C. R. R. of N. J. No. 9.	685	654	159.8	33.9	16.0	1892	do	Do.
126987	Sch.	C. R. R. of N. J. No. 10.	862	828	194.6	34.6	16.0	1893	do	Do.
126997	Sch.	C. R. R. of N. J. No. 11.	862	828	194.6	34.6	16.0	1893	do	Do.
127002	Sch.	C. R. R. of N. J. No. 12.	862	828	192.6	34.6	16.0	1893	do	Do.
127005	K. N. S. G.	Sch.	C. S. Glidden	1,245	1,098	191.4	42.5	18.1	1898	Thomaston, Me	Thomaston, Me.
126992	K. L. S. G.	Sch.	C. S. Holmes	430	376	162.8	37.0	11.5	1893	Port Blakely, Wash	San Francisco, Cal.
126592	Slp.	C. S. Parnell	10	9	34.9	13.1	4.0	1889	Port Republic, N. J.	Somers Point, N. J.
125948	Sch.	C. S. Tyler	14	9	56.4	13.0	4.2	1881	Crisfield, Md.	Crisfield, Md.
5912	Slp.	C. T. Derry	58	55	69.0	21.8	5.0	1871	Boston, Mass	Boston, Mass.
126349	K. G. D. S.	Sch.	C. T. Hill	140	133	92.0	30.2	7.5	1889	San Francisco, Cal	San Francisco, Cal.
127160	Slp.	C. T. Lankford	7	5	35.2	13.3	3.6	1896	Fairmount, Md	Crisfield, Md.

MERCHANT SAILING VESSELS OF THE UNITED STATES—Continued.

Official No.	Signal letters.	Rig.	Name of vessel.	Gross tonnage.	Net tonnage.	Length.	Breadth.	Depth.	When built.	Where built.	Home port (where permanent document issues).
						Feet.	Feet.	Feet.			
126217		Slp.	C. V. Owens	7	7	30.0	12.0	3.0	1884	Norfolk County, Va.	Norfolk, Va.
126448		Slp.	C. W. Baker	5	5	28.2	13.2	3.3	1887	Patchogue, N. Y.	Patchogue, N. Y.
126778		Slp.	C. W. Baker	7	7	31.6	13.7	3.3	1891	do	Cape Charles, Va.
126690		Slp.	C. W. Barnes	7	6	37.0	13.3	3.4	1890	Somerset County, Md.	Crisfield, Md.
5612		Sch.	C. W. Buoy	37	27	62.2	22.2	6.2	1867	do	Do.
4139		Sch.	C. W. Dexter	91	77	79.7	21.2	7.1	1858	Bowdoinham, Me.	Calais, Me.
125113		Slp.	C. W. Hulse	9	8	47.2	12.0	2.5	1869	New Haven, Conn.	Patchogue, N. Y.
125980		Sch.	C. W. Seward	18	17	58.1	15.7	3.0	1881	Madison, Md.	Baltimore, Md.
125154		Sch.	C. W. Stevenson	27	18	56.4	19.3	5.8	1873	Somerset County, Md.	Tappahannock, Va.
125178		Sch.	C. W. Willey	46	44	67.5	21.4	6.0	1873	Talbot County, Md.	Baltimore, Md.
126343		Slp.	C. and H. Elmer	11	6	35.2	15.2	4.0	1886	Fairton, N. J.	Bridgeton, N. J.
5692		Sch.	C. and R. Tarbox	31	29	59.0	16.5	6.7	1855	Westport, Me.	Rockland, Me.
126203		Sch.	C. W. and S. Peace	21	13	47.3	18.0	4.9	1884	Cedarville, N. J.	Bridgeton, N. J.
5527		Slp.	Caecilia	6	6	30.0	11.8	3.0	1867	Norfolk, Va.	Norfolk, Va.
5785		Sch.	Cactus	10	9	37.5	11.3	4.9	1839	Gloucester, Mass.	Deer Isle, Me.
126606	K. G. V. C.	Sch.	Cactus	534	456	149.4	31.7	12.8	1890	Bath, Me.	Bath, Me.
126114		Slp.	Caddie V	6	5	29.8	13.3	2.9	1883	Patchogue, N. Y.	Patchogue, N. Y.
4400		Sch.	Cadet	38	28	59.6	18.4	6.0	1864	Somerset County, Md.	Baltimore, Md.
126883		Slp. y.	Calamity	9	8	29.0	12.2	4.4	1891	New York, N. Y.	New York, N. Y.
126449		Sch.	Caldwell H. Colt	44	61	79.0	21.5	9.1	1887	Greenpoint, N. Y.	Do.
4384		Sch.	Caledonia	52	49	70.4	18.3	6.7	1861	Saugeen, Canada	Milwaukee, Wis.
5811		Sch.	Caledonia	21	20	48.0	15.0	4.6	1848	Somerset County, Md.	Wilmington, Del.
5620		Sch.	Caledonia	19	12	45.5	14.8	5.5	Baltimore, Md.
4398		Slp.	California	6	5	32.5	12.7	3.0	Crisfield, Md.
4602	H. D. K. N.	Bk.	California	366	348	114.4	28.1	18.0	1842	New Bedford, Mass.	New Bedford, Mass.
125817		Slp.	Calista	7	7	32.0	13.0	3.1	1880	Bluepoint, N. Y.	Greenport, N. Y.
127039		Slp. y.	Calista	5	5	29.1	9.2	3.4	1894	Coupeville, Wash.	Seattle, Wash.
126824		Slp.	Calista R.	5	5	27.0	12.0	3.0	1891	Patchogue, N. Y.	Bridgeton, Conn.
126466		Sch.	Calla	42	27	69.1	22.6	4.4	1886	Bonfouca, La.	Shieldsboro, Miss.
125880		Slp.	Callena	12	7	37.0	15.1	4.6	1872	Leesburg, N. J.	Bridgeton, N. J.
125199		Sch.	Calvert	70	67	78.0	22.0	7.9	1873	Baltimore, Md.	Baltimore, Md.
126297		Sch.	Calvin Chestnut	57	54	76.0	24.0	6.2	1884	Pocomoke City, Md.	Crisfield, Md.
125320		Sch.	Calvin Dilks	25	16	51.5	18.8	5.1	1874	Newport, N. J.	Camden, N. J.
5939	J. K. T. V.	Sch.	Calvin P. Harris	465	460	139.5	33.2	15.2	1871	Bath, Me.	Mablehead, Mass.
4957	H. D. T. L.	Sch.	Calvin S. Edwards	230	219	109.7	27.7	9.3	1860	Dorchester, N. J.	Port Jefferson, N. Y.
96232	K. M. V. F.	Sch. y.	Calypso	26	25	57.3	17.2	5.7	1893	Groton, Conn.	Philadelphia, Pa.
126167		Slp.	Calypso	9	8	40.0	13.8	3.5	1883	Cambridge, Md.	Crisfield, Md.
126985		Slp.	Calypso	6	6	30.0	10.1	5.4	1892	Bremen, Me.	Deer Isle, Me.
5902		Slp.	Cambria	11	11	36.5	15.0	4.3	1872	Myatie, Conn.	Greenport, N. Y.
125955		Sch.	Cambridge	71	58	70.7	23.8	6.1	1872	Phippsburg, Me.	Boston, Mass.
126427		Sch.	Camden	659	190.2	33.5	14.5	14.5	1872	Cleveland, Ohio	Cleveland, Ohio.
127038		Sch.	Camelia A.	14	13	45.8	14.4	3.6	1894	Biloxi, Miss.	Shieldsboro, Miss.
125689	J. T. C. N.	Sch.	Cameo	243	200	111.5	27.1	10.5	1878	Bath, Me.	New York, N. Y.
4129		Slp. y.	Camilla	8	7	33.5	13.7	3.5	1861	New London, Conn.	Boston, Mass.
126724		Slp. y.	Camilla	8	8	34.3	11.0	5.6	1890	Boston, Mass.	Do.
4699		Slp.	Canada	32	31	48.0	21.1	5.8	1851	Brooklyn, N. Y.	New York, N. Y.
127333	K. N. W. V.	Sch.	Canaria	272	243	123.6	30.4	10.2	1893	Salmon River, Nova Scotia	Boston, Mass.
126912		Sch.	Canary	13	9	41.8	17.8	3.7	1892	Hickory Point, Miss.	Shieldsboro, Miss.
127277		Sch.	Candita	59	54	68.6	21.7	7.0	Spanish prize	New York, N. Y.
126853		Sch.	Canisteo	671	643	158.2	33.8	15.8	1891	Noank, Conn.	Do.
126289		Sch.	Canopus	71	68	77.8	21.5	8.1	1885	Gloucester, Mass.	Gloucester, Mass.
127145		Slp. y.	Canopus	6	6	29.8	11.8	3.5	1896	Brooklyn, N. Y.	New York, N. Y.
4289		Sch.	Canton	48	45	56.0	20.1	6.9	1835	Saybrook, Conn.	Belfast, Me.
4694	H. D. K. Q.	Bk.	Canton	238	226	103.1	24.8	15.4	1835	Baltimore, Md.	New Bedford, Mass.
5899		Sch.	Canton	11	11	35.0	11.0	5.0	1871	Friendship, Me.	Thomaston, Me.
125164		Sch.	Canton	320	304	137.4	26.2	11.8	1873	Trenton, Mich.	Detroit, Mich.
127316	K. N. V. L.	Sch.	Canton	531	448	167.0	31.6	11.5	1899	Noank, Conn.	Fall River, Mass.
126326		Sch.	Cape Charles	29	20	60.6	18.3	5.5	1885	Pocomoke City, Md.	Tappahannock, Va.
4345		Sch.	Cape Horn	202	192	121.4	25.4	9.7	1857	Huron, Ohio	Chicago, Ill.
127152		Sch.	Capela	12	12	33.3	12.0	5.7	1896	Edwards, Wash.	Seattle, Wash.
125633		Sch.	Capeville	15	14	47.0	15.0	3.1	1870	Capeville, Va.	Tappahannock, Va.
5918		Slp.	Capitola	6	6	31.4	11.5	4.0	1867	Scituate, Mass.	Salem, Mass.
127142		Slp.	Caprice	11	6	31.0	11.2	4.0	1896	Wilmington, Del.	Philadelphia, Pa.
5943		Slp.	Captain	22	21	54.3	17.7	4.6	1871	Bayport, N. Y.	New York, N. Y.
126199		Sch.	Captain	41	39	65.9	18.4	6.5	1834	Baltimore, Md.	Tappahannock, Va.
126993		Slp.	Captain Ben	45	43	65.2	20.0	6.7	1893	Scranton, Miss.	Wilmington, Del.
126901		Sch.	Captain Sam	8	8	41.8	11.2	3.5	1892	Cedar Keys, Fla.	Cedar Keys, Fla.
215-5		Sch.	Capt. George W. Naghtin	309	294	128.0	28.9	10.0	1866	Algonac, Mich.	Grand Haven, Mich.
126817		Slp.	Carabelle	9	8	33.0	11.7	4.2	1891	Carabelle, Fla.	Key West, Fla.
126926		Sch.	Caradora	56	53	74.1	22.6	5.7	1881	St. Michaels, Md.	Baltimore, Md.
16925	H. N. J. R.	Sch.	Carbon	1,130	1,130	186.0	36.6	22.3	1857	Brooklyn, N. Y.	Philadelphia, Pa.
4435		Sch.	Caressa	53	51	68.0	20.0	6.2	1846	Seaville, Me.	Ellsworth, Me.
125844		Sch.	Carey Saddler	19	18	53.0	15.7	4.5	1880	St. Michaels, Md.	Baltimore, Md.
125860	J. V. C. T.	Bgn.	Carib	172	135	97.3	25.0	10.0	1880	Boston, Mass.	New York, N. Y.

¹ Formerly British schooner Caledonia.² Formerly schooner yacht Her Royal Highness.³ Formerly British schooner Canaria.⁴ Formerly Spanish schooner Candita.⁵ Formerly schooner China.⁶ Formerly schooner R. C. Crawford.⁷ Formerly ship Marianne Nottebohm.

MERCHANT SAILING VESSELS OF THE UNITED STATES—Continued.

Official No.	Signal letters.	Rig.	Name of vessel.	Gross tonnage.	Net tonnage.	Length.		Breadth.	Depth.	When built.	Where built.	Home port (where permanent document issues).
						Feet.	Feet.					
14397		Slp. y.	Carita	9	8	30.0	12.0	5.0	1881		Machias, Me.	Boston, Mass.
126620		Slp. y.	Carita	8	8	36.0	10.1	7.7	1890		Rockland, Me.	New York, N. Y.
127292		Slp. y.	Carl E.	6	5	27.5	11.5	2.9	1838		Patchogue, N. Y.	Patchogue, N. Y.
125020		Sch.	Carl Schurz	72	68	74.4	21.1	7.7	1872		Essex, Mass.	Boston, Mass.
5605		Sch.	Carl W. Keach	21	15	52.2	18.7	5.7	1857		Somerset County, Md.	Cape Charles, Va.
126344	K. D. H. Q.	Sch.	Carleton Bell	139	104	93.7	24.5	9.3	1886		Bath, Me.	Boothbay, Me.
126322		Sch.	Carlie and Virginia	9	5	48.5	12.6	3.5	1885		Somerset County, Md.	Baltimore, Md.
141208		Slp. y.	Carlin	8	8	33.4	10.7	5.6	1892		Brooksville, Me.	Boston, Mass.
126272	K. D. Q. S.	Sch. y.	Carlotta	43	41	67.0	16.5	9.0	1885		Greenpoint, N. Y.	New York, N. Y.
126792		Slp.	Carlotta	6	5	29.4	12.2	3.5	1881		Charleston, S. C.	Charleston, S. C.
126634		Slp.	Carmen	6	5	28.6	10.8	3.5	1878		Boston, Mass.	Key West, Fla.
4023		Sch.	Carmita	48	28	71.3	22.2	7.1			Prize vessel	Philadelphia, Pa.
126946		Slp. y.	CARMITA	27	26	63.6	13.0	6.7	1893		South Boston, Mass.	New York, N. Y.
5850		Sch.	Caro Belle	35	33	50.0	17.7	5.3	1869		Eden, Me.	Ellsworth, Me.
126311		Cat.	Carola	5	5	28.0	12.6	3.0	1885		Patchogue, N. Y.	Patchogue, N. Y.
125197		Sch.	Caroleen	8	8	33.0	12.0	3.1	1873		Corpus Christi, Tex.	Port Lavaca, Tex.
126075		Sch.	Carolina	18	17	49.2	15.5	3.8	1882		Smyrna, N. C.	Charleston, S. C.
4424		Sch.	Caroline	28	26	48.9	19.1	4.8	1858		Fall River, Mass.	Bristol, R. I.
5078		Slp.	Caroline	5	5	26.2	11.0	4.0	1854		Noank, Conn.	New Bedford, Mass.
5958		Sch.	Caroline	54	51	78.0	19.6	4.4	1871		Morgans Point, Tex.	Lake Charles, La.
126366		Slp.	Caroline	10	9	43.6	12.3	2.6	1886		Charlestown, Md.	Baltimore, Md.
126330		Sch.	Caroline	13	13	36.0	12.6	5.7	1892		Tacoma, Wash.	Seattle, Wash.
127321		Slp.	Caroline	14	7	41.9	16.0	3.2	1899		Bucia, Cal.	San Francisco, Cal.
5998		Sch.	Caroline D.	27	25	50.0	18.0	5.2	1847		Rockaway, N. Y.	Norfolk, Va.
125302		Sch.	Caroline Augusta	27	26	57.0	15.5	5.4	1874		Gravesend, N. Y.	New York, N. Y.
126633		Sch.	Caroline Butler	49	47	68.0	23.9	6.8	1890		New London, Conn.	New London, Conn.
125642		Sch.	Caroline Dixon	47	45	59.0	22.0	4.7	1878		San Francisco, Cal.	San Francisco, Cal.
5798	J. H. M. N.	Bg.	Caroline Gray	327	289	115.7	26.8	14.1	1869		Rockland, Me.	Rockland, Me.
4806		Slp.	Caroline Howell	8	8	33.0	12.0	3.0			Fire Island, N. Y.	Perth Amboy, N. J.
125405		Sch.	Caroline Kage	20	19	43.7	14.4	5.3	1875		Pensacola, Fla.	Apalachicola, Fla.
4737		Sch.	Caroline Kreisler	36	34	56.4	20.6	4.9	1854		Staten Island, N. Y.	Searsport, Me.
126341		Sch.	Caroline Vought	83	79	79.5	23.0	8.0	1886		Boothbay, Me.	Gloucester, Mass.
5570		Sch.	Caroline G. Skinner	37	27	63.5	20.5	5.5	1858		Talbot County, Md.	Baltimore, Md.
5981		Sch.	Caroline H. Mears	32	20	55.6	18.8	5.0	1871		Bridgeton, N. J.	Bridgeton, N. J.
125077	J. M. N. V.	Bk.	Carondelet	1,438	1,292	202.5	40.5	24.0	1872		Newcastle, Mo.	Port Townsend, Wash.
4396		Sch.	Carpenter	17	16	43.4	14.4	4.3			Philadelphia, Pa.	Tappanhook, Va.
4795		Slp.	Carrie	45	43	50.3	25.4	6.8	1802		Brooklyn, N. Y.	New York, N. Y.
5516		Sch.	Carrie	34	33	56.0	17.7	4.6	1867		Straits, N. C.	Edenton, N. C.
5756		Slp.	Carrie	6	6	31.2	13.0	3.2	1809		Islip, N. Y.	Perth Amboy, N. J.
125260		Slp.	Carrie	19	18	55.1	14.2	3.2	1873		Philadelphia, Pa.	Baltimore, Md.
125387		Slp.	Carrie	7	7	32.3	12.8	3.4	1875		Port Jefferson, N. Y.	New York, N. Y.
125492		Sch.	Carrie	8	5	35.5	9.5	2.4	1876		Mathews County, Va.	Crisfield, Md.
125681		Slp.	Carrie	5	5	28.8	11.8	2.8	1868		Sheepshead, N. Y.	New York, N. Y.
125556		Sch.	Carrie	8	8	62.0	14.0	4.0	1879		Calvert County, Md.	Annapolis, Md.
125557		Sch.	Carrie	11	10	40.0	16.0	3.0	1880		Norfolk, Va.	Newport News, Va.
126036		Slp. y.	Carrie	41	39	64.7	21.4	4.0	1882		Havre de Grace, Md.	Philadelphia, Pa.
126060		Sch.	Carrie	101	96	93.1	23.7	6.6	1882		Cambridge, Md.	Baltimore, Md.
126112		Sch.	Carrie	9	8	30.0	15.2	3.5	1883		Fish River, Ala.	Mobile, Ala.
126202		Sch.	Carrie	13	8	42.0	14.0	4.1	1884		Goshen, N. J.	Wilmington, Del.
126220		Sch. y.	Carrie	27	25	47.5	16.3	6.1	1887		Tottenville, N. Y.	New York, N. Y.
126478		Slp.	Carrie	6	5	23.5	12.3	4.3	1888		Noank, Conn.	New Haven, Conn.
126593		Slp.	Carrie	13	12	38.0	14.0	4.0	1886		South Amboy, N. J.	Perth Amboy, N. J.
126659		Sch.	Carrie	8	8	38.5	13.6	3.0	1890		Currituck County, N. C.	Edenton, N. C.
126339		Slp.	Carrie	6	5	26.4	10.4	4.2	1887		Deer Isle, Me.	Rockport, Me.
127017		Slp.	Carrie	7	6	26.0	12.6	4.1	1893		Groton, Conn.	New London, Conn.
126526		Sch.	Carrie A.	9	8	41.0	14.5	3.4	1888		Dauphin Island, Ala.	Mobile, Ala.
125989		Sch.	Carrie C.	75	71	73.2	22.2	7.7	1882		Essex, Mass.	Gloucester, Mass.
127070		Slp.	Carrie D.	7	6	28.7	10.8	3.0	1889		St. Augustine, Fla.	St. Augustine, Fla.
125116		Sch.	Carrie E.	10	9	39.2	13.5	5.2	1873		East Boston, Mass.	Boston, Mass.
125964		Sch.	Carrie E.	10	9	39.0	13.4	4.8	1881		Beverly, Mass.	Gloucester, Mass.
126972		Slp.	Carrie H.	5	5	29.2	9.5	4.6	1893		Brooksville, Me.	Brookline, Me.
126884		Sch.	Carrie L.	75	71	83.8	25.4	6.4	1882		Churches Creek, Md.	Tappanhook, Va.
127107		Sch.	Carrie L.	8	8	33.8	11.0	2.8	1895		Port Clinton, Ohio	Sandusky, Ohio.
126433		Slp.	Carrie M.	6	5	30.7	13.4	3.0	1887		Patchogue, N. Y.	Patchogue, N. Y.
125659		Slp.	Carrie N.	6	5	30.6	12.4	2.8	1875		Sayville, N. Y.	Greenport, N. Y.
126735		Slp.	Carrie O.	8	7	29.2	13.1	3.4	1891		Port Jefferson, N. Y.	Bridgeton, Conn.
126595		Sch.	Carrie V.	10	9	47.0	12.8	3.1	1889		St. Michaels, Md.	Baltimore, Md.
125960		Slp. y.	Carrie W.	12	11	34.5	12.0	3.0	1872		Southport, Conn.	New York, N. Y.
115058		Slp. y.	Carrie Z.	6	6	30.5	13.4	3.7	1867		Pamrappo, N. J.	Philadelphia, Pa.
120332		Slp.	Carrie H. T. B.	6	6	29.8	13.0	3.3	1892		Patchogue, N. Y.	Patchogue, N. Y.
125651		Slp.	Carrie Bell	25	24	47.0	18.0	6.5	1878		Calais, Me.	Calais, Me.
125184	J. N. M. W.	Sch.	Carrie Belle	274	260	123.2	29.5	10.1	1873		Kennebunk Port, Me.	New York, N. Y.
127150		Sch.	Carrie Coulbourn	24	16	63.2	16.5	4.9	1896		Oriole, Md.	Crisfield, Md.
125312		Sch.	Carrie Dye	25	23	50.5	18.4	5.1	1874		Princess Anne County, Va.	Norfolk, Va.
126654		Slp.	Carrie Egner	8	7	33.6	12.6	4.1	1890		Camden, N. J.	Somers Point, N. J.
5889		Sch.	Carrie Farson	32	22	65.0	20.0	4.4	1870		Marcus Hook, Pa.	Newbern, N. C.

* Formerly sloop-yacht Kitty and Bell.

* Formerly sloop Lula.

* Formerly schooner Carmelita.

* Formerly sloop Salus.

MERCHANT SAILING VESSELS OF THE UNITED STATES—Continued.

Official No.	Signal letters.	Rig.	Name of vessel.	Gross tonnage.	Net tonnage.	Length.			Depth.	When built.	Where built.	Home port (where permanent document issues).
						Feet.	Feet.	Feet.				
126280		Sch.	Carrie Haley	13	8	44.0	15.8	4.1	1885	Leeshurg, N. J.	Bridgeton, N. J.	
126285		Sch.	Carrie Lee	11	6	30.0	11.0	3.0	1884	Red Bluff, Tex.	Galveston, Tex.	
125066		Sch.	Carrie Louise	11	11	40.2	14.2	3.8	1872	Perth Amboy, N. J.	Norfolk, Va.	
127161		Sch.	Carrie Marie	8	8	39.6	14.3	3.1	1896	Wittman, Md.	Baltimore, Md.	
5868		Sch.	Carrie May	7	6	34.0	14.0	3.0	1866	Boothbay, Me.	Damariscotta, Me.	
126293		Sch.	Carrie May	35	33	56.8	20.7	5.1	1883	Jonesboro, Me.	Mount Desert, Me.	
127009		Sch.	Carrie Moore	28	29	64.5	17.5	5.2	1893	Baltimore, Md.	Baltimore, Md.	
126215		Sch.	Carrie Potter	6	6	30.3	13.2	3.0	1884	Patchogue, N. Y.	Patchogue, N. Y.	
127499		Sch.	Carrie Price	7	7	39.3	14.3	3.5	1897	Hollands Island, Md.	Crisfield, Md.	
126621		Sch.	Carrie Reel	16	15	40.7	15.4	4.0	1882	Newbern, N. C.	Newbern, N. C.	
5774		Sch.	Carrie Revell	26	18	54.7	19.9	5.1	1869	Somerset County, Md.	Baltimore, Md.	
125571		Sch.	Carrie Starin	40	38	58.0	19.5	5.9	1877	Jersey City, N. J.	New York, N. Y.	
126068	J. W. N. K.	Sch.	Carrie Strong	473	412	151.0	35.3	12.2	1882	Thomaston, Me.	Thomaston, Me.	
126775		Sch.	Carrie Van Voorhis	9	8	34.2	13.2	3.0	1883	Nyack, N. Y.	New York, N. Y.	
125728	J. T. Q. L.	Bk.	Carrie Winslow	943	825	173.7	34.5	20.7	1880	Deering, Me.	Norland, Me.	
4906		Sch.	Carrie Young	6	6	34.0	11.3	3.0	1865	Norfolk, Va.	Newport News, Va.	
126089	K. B. C. F.	Sch.	Carrie A. Backnam	287	235	128.0	29.2	10.5	1887	Verona, Me.	Bucksport, Me.	
124413	K. D. Q. W.	Sch.	Carrie A. Lane	801	713	178.2	35.9	17.3	1887	Bath, Me.	Bath, Me.	
126024	J. W. C. H.	Sch.	Carrie A. Norton	559	467	158.9	33.3	12.0	1882	do	do	
126794		Sch.	Carrie B. W. Iles	41	39	66.2	18.7	7.8	1891	Boothbay, Me.	Pensacola, Fla.	
3953	J. L. C. M.	Sch.	Carrie C. Miles	106	101	89.8	25.2	8.1	1871	East Boston, Mass.	Rockland, Me.	
75647		Sch.	Carrie C. Pinta	15	14	44.0	16.7	4.4	1874	Crisfield, Md.	Crisfield, Md.	
126290	K. C. R. N.	Sch.	Carrie C. Ware	185	155	105.4	28.7	8.4	1882	Cherryfield, Me.	Machias, Me.	
126126		Sch.	Carrie D. Eldridge	6	6	26.8	11.8	3.1	1882	Westbury, N. Y.	New York, N. Y.	
126422	K. D. S. I.	Sch.	Carrie D. Knowles	121	115	86.8	22.9	8.8	1887	Essex, Mass.	Provincetown, Mass.	
126651	K. H. G. M.	Sch.	Carrie E. Look	530	457	154.6	35.2	12.0	1890	Rockland, Me.	Rockland, Me.	
24229		Sch.	Carrie E. McClean	77	73	73.5	26.0	6.0	1851	Poughkeepsie, N. Y.	New York, N. Y.	
126129		Sch.	Carrie E. Parsons	84	80	89.0	24.9	8.3	1883	Newburyport, Mass.	do	
126460	K. F. R. G.	Sch.	Carrie E. Phillips	115	79	93.5	24.9	11.0	1887	Essex, Mass.	Provincetown, Mass.	
5-01	J. H. N. K.	Sch.	Carrie E. Pickering	277	238	126.0	29.3	10.2	1869	Bangor, Me.	Deer Isle, Me.	
5819		Sch.	Carrie E. Sawyer	62	59	74.0	21.2	7.3	1870	Essex, Mass.	Provincetown, Mass.	
126446		Sch.	Carrie E. Tyler	7	7	32.9	10.0	4.4	1876	Boston, Mass.	do	
5584		Sch.	Carrie E. Wright	58	44	77.5	23.4	5.6	1868	Churchcreek, Md.	Baltimore, Md.	
4545		Sch.	Carrie F. Roberts	52	49	69.4	19.9	7.3	1866	Beth, Me.	Boston, Mass.	
125447		Sch.	Carrie H. Annis	24	23	46.5	16.6	5.2	1873	Chester, Conn.	Greenport, N. Y.	
5618	J. K. Q. S.	Sch.	Carrie L. Hix	147	139	92.3	26.2	8.6	1871	Rockland, Me.	Rockland, Me.	
5449		Sch.	Carrie L. Payson	11	10	39.4	14.0	4.5	1876	Sortland, Me.	Dennis, Mass.	
126523		Sch.	Carrie L. Shane	6	6	41.0	10.6	3.0	1884	Somerset County, Md.	Crisfield, Md.	
126674		Sch.	Carrie L. Whiting	14	14	57.0	15.4	4.0	1890	Crab Island, Md.	Cape Charles, Va.	
5919		Sch.	Carrie S. Allen	24	22	47.9	16.4	5.8	1871	Harpwell, Me.	Savannah, Ga.	
126471		Sch.	Carrie S. Morse	56	42	84.0	22.5	5.7	1888	Pocomoke City, Md.	North Haven, Me.	
126334		Sch.	Carrie S. Rozers	6	5	25.8	10.4	4.4	1890	Yonahaven, Me.	New York, N. Y.	
4136		Sch.	Carrie T. Rogers	12	10	39.0	13.9	4.4	1867	Georgetown, Me.	Gloucester, Mass.	
126423		Sch.	Carrie W. Babson	90	62	80.8	23.4	8.6	1887	Boothbay, Me.	San Francisco, Cal.	
126331		Sch.	Carrie and Annie	95	90	82.4	22.9	8.6	1883	Essex, Mass.	Baltimore, Md.	
126152		Sch.	Carrie and Belle	104	99	88.8	24.0	6.6	1853	Cambridge, Md.	Chicago, Ill.	
4334		Sch.	Carrier	187	177	123.0	26.0	8.6	1865	Marine City, Mich.	San Francisco, Cal.	
5147		Sch.	Carrier Dove	54	51	69.0	22.7	5.0	1864	San Francisco, Cal.	Boston, Mass.	
126187		Sch.	Carrier Dove	86	82	81.4	22.5	8.5	1884	Port Blakeley, Wash.	San Francisco, Cal.	
126675	K. H. P. N.	Sch.	Carrier Dove	707	634	188.7	39.0	14.2	1890	Chester, Pa.	Philadelphia, Pa.	
13380	H. L. P. C.	Sch.	CARRINGTON	221	170	109.2	29.0	9.2	1892	Chicago, Ill.	Chicago, Ill.	
127172		Sch.	CARROLL	3,180	2,861	352.0	44.2	21.8	1897	Chicago, Ill.	Chicago, Ill.	
5440		Sch.	Carroll	9	9	39.9	7.0	4.6	1845	Newburyport, Mass.	Southwest Harbor, Me.	
126909		Sch.	Carroll	10	9	46.0	14.5	3.8	1893	Pocomoke City, Md.	Baltimore, Md.	
127206		Sch.	Carroll T.	7	7	37.5	14.5	3.6	1897	Fairmount, Md.	Crisfield, Md.	
125675	J. M. K. C.	Bk.	Carrollton	1,450	1,352	198.2	39.6	24.6	1872	Bath, Me.	San Francisco, Cal.	
127211		Sch.	Carroll Todd	7	6	39.7	12.9	3.0	1897	Hollands Island, Md.	Crisfield, Md.	
125500		Sch.	Carro True	21	20	47.0	18.0	4.1	1877	San Francisco, Cal.	San Francisco, Cal.	
5382		Sch.	Carver	69	65	63.0	24.2	6.4	1828	Nyack, N. Y.	Albany, N. Y.	
4378		Sch.	Cascade	226	215	128.5	25.2	10.9	1853	Black River, Ohio	Cleveland, Ohio.	
5403		Sch.	Casco	32	31	61.7	16.7	4.4	1868	Westbrook, Me.	Boston, Mass.	
125809		Sch.	Casco	73	68	80.0	22.5	8.2	1878	Oakland, Cal.	Port Townsend, Wash.	
15823		Sch.	Casella	33	31	60.7	17.8	6.9	1872	Bristol, R. I.	Boston, Mass.	
5286		Sch.	Casher	24	15	48.5	16.5	4.7	1849	Cedarville, N. J.	Bridgeton, N. J.	
4953	H. D. T. J.	Sch.	Casper Heft	107	102	94.0	22.5	6.6	1856	Wilmington, Del.	Baltimore, Md.	
4537		Sch.	Caspian	90	86	80.0	23.2	7.9	1833	Alna, Me.	Rockport, Me.	
126265	K. D. L. R.	Sch.	Cassie F. Bronson	1,124	952	193.2	40.1	17.8	1886	Bath, Me.	New York, N. Y.	
4809		Sch.	Casta Diva	13	13	40.9	12.7	4.6	1860	Newtown, N. Y.	Key West, Fla.	
4497		Sch.	Catalina	17	15	65.0	20.5	7.3	1857	Wells, Me.	Boothbay, Me.	
126428		Sch.	Catalina	93	88	78.0	24.0	6.0	1887	San Francisco, Cal.	San Francisco, Cal.	
5251	H. T. L. W.	Sch.	Catawanteak	148	119	88.0	22.8	8.8	1864	Rockland, Me.	Rockland, Me.	
1925	K. N. C. V.	Sch.	Catharine	12	11	39.4	14.0	3.3	1870	New Haven, Conn.	Philadelphia, Pa.	
1894		Sch.	Catharine	25	23	45.6	19.2	4.7	1841	Bergen, N. J.	New York, N. Y.	
125422		Sch.	Catharine	7	5	31.0	12.0	3.9	1875	Wilmington, Del.	Wilmington, Del.	
126684		Lgr.	Catharine	6	5	27.0	9.3	3.3	1890	Morgan City, La.	Brashear, La.	

¹ Formerly schooner J. F. Tull.² Formerly schooner Thomas Jefferson.³ Formerly schooner John M. Broomall.⁴ Formerly schooner-yacht Latona.⁵ Formerly sloop-yacht Avalon.

MERCHANT SAILING VESSELS OF THE UNITED STATES—Continued.

Official No.	Signal letters.	Rig.	Name of vessel.	Gross tonnage.	Net tonnage.	Length.	Breadth.	Depth.	When built.	Where built.	Home port (where permanent document issues).
						Feet.	Feet.	Feet.			
127239		Slp.	Catharine Bundy	13	12	38.0	12.0	3.2	1898	Urbana, Va.	Tappahannock, Va.
126387		Slp.	Catharine Davis	5	5	35.0	12.0	2.3	1886	Pocomoke City, Md.	Cape Charles, Va.
4722		Sch.	Catharine Dubois	55	53	60.0	23.5	6.0	1851	Huylers Landing, N. Y.	Port Jefferson, N. Y.
4908		Slp.	Catharine Francis	6	6	29.1	11.1	2.9	1866	Norfolk, Va.	Norfolk, Va.
125668	J. S. W. T.	Bkn.	Catharine Sudden	556	515	142.0	34.2	11.1	1878	Port Ludlow, Wash.	San Francisco, Cal.
5795		Slp.	Catharine C. Stokum	8	8	37.8	14.7	3.0	1869	Brookhaven, N. Y.	Bridgeport, Conn.
126926		Sch.	Catharine E. Shores	10	9	52.5	14.2	3.2	1892	Oriole, Md.	Crislie d, Md.
4437		Sch.	Catherine	82	78	78.6	23.2	7.0	1833	Belfast, Me.	Ellsworth, Me.
126527		Slp.	Catherine	7	7	31.5	11.6	3.7	1888	Charleston, S. C.	Charleston, S. C.
127258		Cat.	Catherine	9	7	28.4	13.9	4.5	1897	Fall River, Mass.	Newport, R. I.
126315		Slp.	Catherine Allen	5	5	28.5	13.0	2.8	1885	Portsmouth, Va.	Norfolk, Va.
5154		Sch.	Catherine Miller	35	33	61.0	17.7	4.4	1850	San Rafael, Cal.	San Francisco, Cal.
127284		Sch.	Cathleen	16	11	46.0	16.5	4.0	1898	Smyrna, N. C.	Beaufort, N. C.
128965		Slp.	Caution	6	6	32.8	12.4	3.5	1886	Centerport, N. Y.	Bridgeport, Conn.
126464		Slp.	Cavalier	8	6	38.0	12.3	3.0	1887	Northumberland County, Va.	Tappahannock, Va.
126469	K. F. C. J.	Sch. y.	Cavalier	50	48	65.0	20.1	9.3	1887	Glen Cove, N. Y.	New York, N. Y.
126254		Sch.	Cavalo	5	5	47.3	11.6	4.0	1884	Cedar Keys, Fla.	Tampa, Fla.
126781		Sch.	Caviare	62	59	74.3	20.7	8.7	1891	Essex, Mass.	Gloucester, Mass.
125958		Sch.	Cazador	31	30	60.1	19.5	4.2	1881	Wolf River, Miss.	Brashear, La.
125188		Sch.	Cecelia	5	5	33.0	11.0	3.0	1873	Mobile, Ala.	Mobile, Ala.
125352		Sch.	Cecelia	16	15	43.8	16.0	4.9	1874	Santa Rosa County, Fla.	Tampa, Fla.
126673		Sch.	Cecelia	47	44	66.3	21.2	6.0	1890	Chestertown, Md.	Baltimore, Md.
126325		Sch.	Cecil	9	5	39.5	13.5	3.3	1885	Somerset County, Md.	Crisfield, Md.
126745		Slp.	Cecil May	7	7	34.6	12.4	3.0	1892	Nansemond County, Va.	Norfolk, Va.
126059		Sch.	Cecil H. Low	79	75	78.6	22.2	8.1	1882	Essex, Mass.	Gloucester, Mass.
127197		Cat.	Cecile	6	6	29.5	12.9	3.5	1897	Patchogue, N. Y.	Patchogue, N. Y.
126234		Sch.	Cecile Delpit	29	18	56.2	20.7	4.0	1884	Madisonville, La.	New Orleans, La.
126175		Slp.	Cecilia	6	6	31.0	11.5	3.6	1883	Washington, D. C.	Tappahannock, Va.
126756		Slp.	Cecilia	6	6	29.4	13.0	3.0	1891	Patchogue, N. Y.	Patchogue, N. Y.
127054		Sch.	Cecilia	15	9	41.0	15.3	4.0	1894	Clio, La.	Shieldsboro, Miss.
125045		Sch.	Cecilia Maria	23	22	48.0	16.2	3.7	1871	San Francisco, Cal.	San Francisco, Cal.
5982		Sch.	Cecilia B. Sheppard	29	18	52.8	19.2	4.8	1870	Dorchester, N. J.	Bridgeton, N. J.
126-81		Sch.	Celeste	41	24	74.3	18.6	5.7	1892	Prince George County, Va.	Norfolk, Va.
1-5919		Slp.	Celia	34	32	52.0	19.0	5.8	1881	Essex, Conn.	Hyannis, Mass.
126615	K. H. B. G.	Sch.	Celia F	412	391	145.7	34.4	12.0	1890	Brewer, Me.	Bangor, Me.
126092		Slp.	Celia Shepherd	7	7	35.1	13.6	3.7	1883	Woodville, S. C.	Charleston, S. C.
125447		Slp.	Celia Ward	6	6	30.0	11.6	3.2	1874	Glenwood, N. Y.	Perth Amboy, N. J.
125162	J. N. C. V.	Bk.	Celina	577	548	152.7	32.7	14.5	1873	Deering, Me.	Portland, Me.
125996	J. V. T. D.	Sch.	Celina	659	532	164.5	35.4	13.0	1882	Bath, Me.	Bath, Me.
125797		Sch.	Celt	11	10	39.6	10.8	4.3	1867	Lapointe, Wis.	Duluth, Minn.
126662		Sch.	Celtic	716	680	190.0	34.0	13.0	1890	West Bay City, Mich.	Port Huron, Mich.
126064		Lgt.	Celvin	6	6	33.0	10.5	3.2	1882	Grand Caillon, La.	Brashear, La.
125415	J. R. C. M.	Slp.	Centennial	1,288	1,138	190.4	38.0	24.0	1875	East Boston, Mass.	San Francisco, Cal.
125476	J. R. P. K.	Sch.	Centennial	115	86	88.0	23.5	8.8	1876	Essex, Mass.	Gloucester, Mass.
125179		Sch.	Centennial	17	16	43.6	15.1	4.0	1876	Key West, Fla.	Key West, Fla.
125482		Slp.	Centennial	24	23	50.3	16.2	2.9	1876	Bath, Me.	Boston, Mass.
125197		Slp.	Centennial	20	19	52.0	17.0	4.3	1876	Greenport, N. Y.	Greenport, N. Y.
125505		Slp.	Centennial	12	11	41.2	13.4	2.8	1876	Bath, Me.	Rockland, Me.
125524		Sch.	Centennial	21	20	47.0	16.7	4.3	1876	San Francisco, Cal.	San Francisco, Cal.
125527		Sch.	Centennial	10	9	32.2	11.2	5.3	1876	St. George, Me.	Rockland, Me.
125532		Sch.	Centennial	28	27	53.0	17.0	4.8	1876	Baltimore, Md.	Baltimore, Md.
125544		Sch.	Centennial	14	13	48.9	13.4	3.2	1876	Beaufort, N. C.	Newbern, N. C.
125549		Sch.	Centennial	9	8	32.0	11.8	5.0	1876	Lubeck, Me.	Machias, Me.
125692		Sch.	Centennial	9	9	51.5	13.8	3.0	1878	Crisfield, Md.	Annapolis, Md.
5753	K. M. G. Q.	Sch.	Centipede	406	389	169.0	29.6	11.5	1869	Chester, Pa.	Philadelphia, Pa.
126392		Sch.	Centre Fire	8	8	39.0	9.0	3.4	1886	Hicks Wharf, Va.	Cape Charles, Va.
4761		Sch.	Centurion	44	42	60.0	22.8	5.5	1857	Westfield, N. Y.	Richmond, Va.
4786		Slp.	Ceres	47	44	55.3	24.0	6.0	1855	Greenpoint, N. Y.	New York, N. Y.
5052		Slp.	Ceres	12	11	39.0	15.9	4.2	1868	New London, Conn.	Greenport, N. Y.
5937		Slp. y.	Ceres	6	5	28.5	12.4	3.4	1871	Milton, N. Y.	New York, N. Y.
127231	K. N. H. C.	Bark.	Ceres	467	384	143.0	29.8	17.0	1876	Rosstock, Germany	Galveston, Tex.
127151		Slp. y.	Cero	9	9	40.0	13.2	3.4	1896	Pocasset, Mass.	Hyannis, Mass.
4225	H. D. E. T.	Bk.	Ceylon	681	613	150.4	33.0	20.2	1856	Boston, Mass.	Port Townsend, Wash.
4349		Sch.	Challenge	87	82	87.5	22.7	7.2	1852	Manitowoc, Wis.	Milwaukee, Wis.
5935		Slp.	Challenge	18	17	40.0	15.5	4.3	1871	San Francisco, Cal.	San Francisco, Cal.
125556		Sch.	Challenge	10	9	41.4	14.1	3.4	1876	Crisfield, Md.	Norfolk, Va.
126142		Slp.	Challenge	6	6	36.7	13.0	3.1	1883	Cape Lookout, N. C.	Cape Charles, Va.
126339		Sch.	Challenge	39	37	62.5	17.4	6.1	1885	Seattle, Wash.	Unalaska, Alaska.
125591	J. S. K. D.	Slp.	Challenger	1,456	1,398	212.4	39.7	23.9	1877	Bath, Me.	New York, N. Y.
126133	K. B. L. D.	Sch.	Challenger	279	265	127.9	32.5	9.2	1883	Eureka, Cal.	San Francisco, Cal.
5321	H. T. N. R.	Sch.	Chalmette	813	798	154.6	33.0	21.8	1865	Frecport, Me.	New York, N. Y.
127135		Slp.	Chamoleon	5	5	26.5	10.2	4.9	1896	Bremen, Me.	St. George, Me.
4158		Sch.	Champion	11	11	35.2	11.7	5.9		Brooklin, Me.	Brooklin, Me.
4277		Sch.	Champion	585	556	182.5	33.4	13.5	1863	Cleveland, Ohio	Niagara Falls, N. Y.
4443		Sch.	Champion	98	93	79.5	23.7	7.7	1831	Belfast, Me.	Southwest Harbor, Me.
5488		Sch.	Champion	44	42	64.5	23.0	4.5	1867	San Francisco, Cal.	San Francisco, Cal.

¹ Formerly German bark Ceres.

MERCHANT SAILING VESSELS OF THE UNITED STATES—Continued.

Official No.	Signal letters.	Rig.	Name of vessel.	Gross tonnage.	Net tonnage.	Length.	Breadth.	Depth.	When built.	Where built.	Home port (where permanent document issues).
						Feet.	Feet.	Feet.			
5581		Slp.	Champion	6	5	28.0	11.0	3.6	1868	Baltimore, Md.	Baltimore, Md.
5936		Sch.	Champion	34	33	58.0	20.7	5.5	1870	Key West, Fla.	Key West, Fla.
125225		Slp.	Champion	6	6	26.2	10.0	4.2	1874	Provincetown, Mass.	Provincetown, Mass.
125356		Slp.	Champion	5	5	29.7	10.4	2.4	1874	Snowhill, Md.	Chincoteague, Va.
125782		Slp.	Champion	14	13	38.0	15.2	3.8	1879	Bayport, N. Y.	Cape Charles, Va.
126282		Sch.	Champion	8	8	40.0	12.6	3.5	1885	York County, Va.	Newport News, Va.
126785		*Sch.	Champion	14	13	48.0	13.3	2.8	1891	Fort Howard, Wis.	Milwaukee, Wis.
127059		Sch.	Champion Splitter	21	12	57.2	19.5	4.5	1894	Jordan River, Miss.	Shieldsboro, Miss.
125674		Cat.	Chance	7	7	20.2	14.2	3.4	1878	East Falmouth, Mass.	Cape Charles, Va.
126795		Slp.	Chandler R.	8	8	31.1	10.9	4.9	1891	Boothbay, Me.	Portland, Me.
4120		Sch.	Chanticleer	60	57	64.9	18.5	7.9	1844	Essex, Mass.	Rockland, Me.
126631		Slp. y.	Chaos	10	9	34.5	10.0	7.0	1890	South Boston, Mass.	New York, N. Y.
5239		Sch.	Chaparral	41	38	61.0	18.0	7.0	1866	St. George, Me.	St. George, Me.
126871		Slp. y.	Chapquoit	9	9	35.0	14.0	3.2	1892	Monument Beach, Mass.	Fall River, Mass.
4753		Sch.	Charity	72	68	68.0	23.5	6.5	1834	Hackensack, N. J.	Rockland, Me.
4733		Slp.	Charles	42	40	53.5	22.7	5.9	1854	Northport, N. Y.	New York, N. Y.
125435		Sch.	Charles	22	21	52.0	16.0	4.3	1875	Baltimore, Md.	Newport News, Va.
125467		Sch.	Charles Allen	5	5	40.0	13.8	3.0	1875	Dorchester County, Md.	Do.
4951		Sch.	Charles Atkinson	68	64	71.9	21.6	5.5	1862	Milton, Del.	New York, N. Y.
126357		Sch.	Charles Billings	12	11	42.6	16.0	4.6	1886	Deer Isle, Me.	Deer Isle, Me.
126143		Sch.	Charles Butler	56	53	79.3	23.8	5.9	1883	Taylor's Island, Md.	Baltimore, Md.
127075		Sch.	Charles Chambers	90	85	67.0	22.0	7.2	1895	Grosse Isle, Mich.	Detroit, Mich.
5030		Sch.	Charles Cooper	90	86	85.3	22.6	6.4	1857	Middletown, Conn.	Portsmouth, N. H.
126624	K. H. C. Q.	Sch.	Charles Davenport	1,297	1,157	199.2	41.8	20.8	1890	Bath, Me.	Bath, Me.
125782		Slp.	Charles Deith	5	5	31.4	10.5	3.2	1879	Camden, N. J.	New York, N. Y.
126940		Sch.	Chas. Feahney	15	9	48.0	17.6	4.0	1893	Bayou Talla, Miss.	Shieldsboro, Miss.
125581		Sch.	Charles Foster	997	947	227.0	36.0	15.9	1877	Milan, Ohio	Sandusky, Ohio.
4519		Slp.	Charles Haight	14	13	38.2	15.2	4.1	1866	Great Egg Harbor, N. J.	Annapolis, Md.
125933		Sch.	Charles Hanson	192	182	107.5	30.1	8.8	1881	Eureka, Cal.	San Francisco, Cal.
126163	J. V. K. G.	*Sch.	Charles Kimbell	29	28	55.0	16.0	4.4	1893	Charlevoix, Mich.	Port Huron, Mich.
5547		Sch.	Charles Lawrence	21	20	46.2	17.8	4.7	1868	Bass River, N. J.	Crisfield, Md.
125232	J. P. C. G.	Sch.	Charles Lawrence	436	414	130.4	32.9	9.7	1874	Mays Landing, N. J.	Somers Point, N. J.
125645		Slp.	Charles Lawrence	5	5	25.5	11.4	2.7	1874	Absecon, N. J.	Do.
126584		Sch.	Charles LeRoy	17	11	53.7	15.4	3.7	1889	Smyrna, N. C.	Beaufort, N. C.
126833	K. L. D. W.	Sch.	Charles Linthjeum	131	125	104.0	26.4	8.2	1892	Churchcreek, Md.	Crisfield, Md.
126702	J. T. F. V.	Bk.	Charles Loring	552	525	144.6	31.2	17.4	1873	Yarmouth, Me.	Portland, Me.
125215		Sch.	Charles Luling	185	185	123.0	25.6	9.6	1873	Manitowoc, Wis.	Milwaukee, Wis.
4106		Sch.	Chas. McDonald	67	64	73.0	20.8	7.7	1859	Essex, Mass.	Rockport, Me.
5744		Slp.	Charles Milton	16	16	44.1	16.8	4.3	1871	New Orleans, La.	Newport News, Va.
5930		Sch.	Charles Morgan	50	48	72.7	19.7	7.2	1871	Biloxi, Miss.	Pensacola, Fla.
126380		Sch.	Charles Patten	8	8	31.0	12.9	3.0	1889	Glenwood, N. Y.	Shieldsboro, Miss.
126390		Slp.	Charles Polhemus	6	6	26.8	13.0	3.5	1886	Dorchester County, Md.	New York, N. Y.
5617		Sch.	Charles Samuel	24	16	49.6	17.2	5.2	1864	Marine City, Mich.	Baltimore, Md.
125158		Sch.	Charles Spademan	306	291	134.2	25.9	10.8	1873	Baltimore, Md.	Port Huron, Mich.
4058		Sch.	Charles Swearer	17	15	47.1	15.6	5.0	1865	Baltimore, Md.	Cape Charles, Va.
126545		Slp.	Charles Temple	16	16	43.0	15.0	3.2	1889	Bowdoinham, Me.	Bath, Me.
125210		Slp.	Charles Tonjes	66	62	62.1	27.2	7.0	1873	Brooklyn, N. Y.	New York, N. Y.
4372		Sch.	Charles Wall	629	597	194.6	34.0	13.2	1866	Cleveland, Ohio	Sandusky, Ohio.
5558		Slp.	Charles Wall	8	8	33.2	13.8	3.0	1867	Brookhaven, N. Y.	New York, N. Y.
125248		Sch.	Charles Wall	22	21	58.0	16.5	3.9	1872	Bayshore, N. Y.	Tuckerton, N. J.
5869		Sch.	Charles A. Boyd	25	23	60.0	15.3	3.8	1870	Havre de Grace, Md.	Philadelphia, Pa.
126628	K. H. D. G.	Sch.	Charles A. Campbell	1,576	1,503	228.3	46.4	21.6	1890	Bath, Me.	New York, N. Y.
125090		Sch.	Charles A. Dyer	21	20	48.2	15.6	6.4	1872	Bristol, Me.	Gloucester, Mass.
126688	K. H. S. W.	Sch.	Charles A. Gilberg	485	422	142.8	32.4	10.9	1890	Columbia Falls, Me.	New York, N. Y.
126859	K. L. G. Q.	Sch.	Charles A. Hunt	122	116	81.6	26.5	7.4	1892	Bath, Me.	Bath, Me.
125764		Slp.	Charles A. Newton	16	15	46.9	14.5	3.6	1879	Bowdoinham, Me.	Do.
5597		Sch.	Charles A. Pryor	10	5	39.0	14.5	4.0	1867	Crisfield, Md.	Crisfield, Md.
125510		Slp.	Charles B. Britton	9	9	34.5	12.1	3.3	1875	Keyport, N. J.	Perth Amboy, N. J.
125691	J. T. D. F.	Bk.	Charles B. Kenney	1,128	1,014	179.3	37.2	22.8	1878	Bath, Me.	San Francisco, Cal.
126931	K. L. N. G.	Sch.	Charles B. Leet	305	289	137.8	32.7	9.3	1892	Suffolk, Va.	Norfolk, Va.
126164	K. B. S. L.	Sch.	Charles C. Lister	280	266	127.0	33.0	9.3	1883	Milford, Del.	Wilmington, Del.
126572	K. G. M. J.	Sch.	Charles D. Hall	395	375	142.5	35.5	10.4	1889	New London, Conn.	New Haven, Conn.
126044	J. W. G. H.	Sch.	Charles E. Balch	843	801	181.6	36.6	14.3	1882	Bath, Me.	Bath, Me.
126579	K. G. N. B.	Sch.	Charles E. Falk	298	245	142.3	34.0	9.0	1880	Fairhaven, Cal.	Eureka, Cal.
126070	J. W. P. Q.	Slp.	Charles E. Moody	2,003	1,915	233.9	43.4	18.2	1882	Bath, Me.	Bath, Me.
126197		Slp.	Charles E. Rose	6	6	30.3	13.2	3.0	1883	Patchogue, N. Y.	Patchogue, N. Y.
125303	J. Q. H. T.	Sch.	Charles E. Sears	160	136	96.0	26.6	9.5	1874	Lubeck, Me.	Lubeck, Me.
126005		Sch.	Charles E. Wyman	284	222	132.4	29.2	8.7	1882	Grand Haven, Mich.	Milwaukee, Wis.
4114		Sch.	Charles F. Atwood	69	66	78.0	22.7	7.8	1866	Essex, Mass.	Marblehead, Mass.
126702	K. J. C. Q.	Bkn.	Charles F. Crocker	855	762	204.0	40.0	15.0	1890	Alameda, Cal.	San Francisco, Cal.
126479		Slp.	Charles F. Dayton	8	8	34.8	13.5	3.9	1888	Patchogue, N. Y.	Patchogue, N. Y.
126135		Sch.	Charles F. Roehle	67	64	76.6	23.6	6.7	1883	Pocomoke City, Md.	Baltimore, Md.
126353	K. D. L. C.	Sch.	Charles F. Tuttle	776	737	177.3	36.5	17.0	1886	Westhaven, Conn.	New Haven, Conn.
125453	J. R. H. L.	Bk.	Charles F. Ward	542	468	138.4	32.9	17.4	1875	Millbridge, Me.	Boston, Mass.
127200	K. N. D. J.	Sch.	Charles G. Endicott	856	751	171.6	38.0	18.7	1897	Bath, Me.	Perth Amboy, N. J.
126078	J. W. R. T.	Sch.	Chas. G. Joyce	122	116	97.9	26.9	7.6	1882	Baltimore, Md.	Baltimore, Md.
125758	J. T. L. V.	Bk.	Charles G. Rice	715	679	154.3	32.4	18.3	1879	Yarmouth, Me.	Portland, Me.

MERCHANT SAILING VESSELS OF THE UNITED STATES—Continued.

Official No.	Signal letters.	Rig.	Name of vessel.	Gross tonnage.	Net tonnage.	Length.		Depth.	When built.	Where built.	Home port (where permanent document issues).
						Feet.	Feet.				
125970	Slp.	Charles H. Atkins	9	5	36.3	12.0	3.3	1881	Onancock, Va.	Chincoteague, Va.
5598	Sch.	Charles H. Bramble	18	13	46.3	17.1	4.9	1869	Annemessex, Md.	Tappahannock, Va.
125402	Sch.	Chas. H. Burton	514	489	158.0	30.8	13.2	1873	Bangor, Mich.	Buffalo, N. Y.
5849	Sch.	Charles H. Daiger	61	57	73.8	22.9	6.2	1870	Baltimore, Md.	Tappahannock, Va.
125399	Sch.	Charles H. Daiger	7	6	47.8	11.3	2.8	1875	Dorchester County, Md.	Newport News, Va.
126356	Slp.	Charles H. Davis	6	6	30.0	13.1	3.6	1886	Patchogue, N. Y.	Patchogue, N. Y.
125551	Sch.	Charles H. Gibson	43	30	67.6	20.8	5.4	1876	Oxford, Md.	Crisfield, Md.
5837	Slp.	Charles H. Hadley	23	22	51.0	17.4	5.0	1870	Jersey City, N. J.	Savannah, Ga.
4122	H. C. T. V.	Sch.	Chas. H. Hodgdon	112	106	81.2	22.9	8.9	1864	Essex, Mass.	New Bedford, Mass.
125622	J. S. Q. N.	Sch.	Charles H. Merchant	283	268	120.0	33.2	10.5	1877	Coos Bay, Oreg.	San Francisco, Cal.
125605	Sch.	Charles H. Richardson	53	51	66.8	22.3	5.7	1877	St. Michaels, Md.	Baltimore, Md.
126050	J. W. H. Q.	Sch.	Charles H. Sprague	318	260	122.0	30.7	9.5	1882	Madison, Conn.	Providence, R. I.
4732	Slp.	Chas. H. Stoddard	42	40	46.0	21.5	5.5	1864do	New York, N. Y.
125580	Slp.	Charles H. Toy	15	11	45.7	16.2	4.1	1876	Palmyra, N. Y.	Philadelphia, Pa.
125719	J. T. H. P.	Sch.	Charles H. Trickley	281	266	120.1	32.2	8.1	1879	Bath, Me.	Portland, Me.
126266	K. C. T. H.	Sch.	Charles H. Valentine	639	535	159.0	35.0	15.8	1884	New Haven, Conn.	Perth Amboy, N. J.
126113	K. B. G. D.	Sch.	Charles H. Wolston	350	287	133.0	30.3	10.8	1883	Bath, Me.	Bath, Me.
126979	Sch.	Charles J. String	60	57	64.0	22.0	4.5	1893	Milford, Del.	Wilmington, Del.
125299	J. Q. G. C.	Sch.	Charles J. Willard	253	240	106.1	29.2	12.8	1874	Yarmouth, Me.	Portland, Me.
126691	K. H. V. B.	Sch.	Charles K. Buckley	507	482	153.4	34.2	12.0	1890	Millbridge, Me.	New York, N. Y.
126554	K. G. J. M.	Sch.	Charles K. Schull	884	827	176.3	38.0	18.2	1889	Camden, N. J.	Philadelphia, Pa.
126607	K. G. V. H.	Sch.	Chas. L. Davenport	1,032	929	190.9	38.2	18.8	1890	Thomaston, Me.	Thomaston, Me.
125923	J. V. H. S.	Sch.	Charles L. Jeffrey	348	296	129.5	30.5	11.7	1881	Boston, Mass.	Boston, Mass.
125938	J. V. K. T.	Sch.	Charles L. Mitchell	597	509	154.2	35.8	10.6	1881	New Haven, Conn.	Do.
126928	Slp.	Charles M. Kelly	33	14	79.5	19.0	6.0	1892	Severn River, Va.	Newport News, Va.
126656	K. H. J. P.	Sch.	Charles M. Patterson	834	760	168.8	38.5	16.7	1890	Camden, N. J.	Philadelphia, Pa.
126069	Sch.	Charles O. Dougherty	13	12	49.6	15.6	3.8	1882	Crisfield, Md.	Chincoteague, Va.
4504	Sch.	Charles P. Barrett	47	45	68.8	20.4	7.0	1867	Bath, Me.	Provincetown, Mass.
125971	Sch.	Charles P. Finney	41	39	65.6	21.9	5.6	1881	Finneys Wharf, Va.	Cape Charles, Va.
127047	K. M. C. B.	Sch.	Charles P. Notman	1,518	1,302	219.3	42.5	20.5	1894	Bath, Me.	Bath, Me.
126388	Slp.	Charles R. Smith	15	14	40.2	14.6	4.4	1886	Patchogue, N. Y.	New York, N. Y.
126821	K. L. D. C.	Sch.	Charles R. Wilson	345	328	150.0	35.0	11.0	1891	Fairhaven, Cal.	San Francisco, Cal.
126151	K. B. N. M.	Sch.	Charles S. Davis	534	484	149.8	34.8	9.4	1883	Coopers Point, N. J.	Somers Point, N. J.
125011	Sch.	Charles S. Riley	65	46	74.4	23.4	5.6	1872	Pennegrove, N. J.	Tappahannock, Va.
126384	Sch.	Charles T. Beauchamp	10	6	52.0	14.0	3.2	1886	Somerset County, Md.	Newport News, Va.
125203	Sch.	Charles T. Sheppard	14	8	46.0	15.5	4.2	1872	Bridgeton, N. J.	Bridgeton, N. J.
126732	K. J. M. B.	Sch.	Chas. T. Stranu	215	204	125.2	23.8	8.9	1891	Sharptown, Md.	Seaford, Del.
125143	J. M. W. F.	Sch.	Charles W. Alcott	296	281	132.3	36.0	9.0	1873	Greenport, N. Y.	New York, N. Y.
126230	K. C. N. S.	Sch.	Charles W. Church	844	718	179.3	37.9	15.5	1884	Bath, Me.	Fall River, Mass.
126602	Sch.	Charles W. Mackie	11	11	39.0	15.0	3.5	1889	Biloxi, Miss.	Shieldsboro, Miss.
5380	J. B. P. N.	Bk.	Charles W. Morgan	313	298	105.6	27.7	17.6	1841	New Bedford, Mass.	New Bedford, Mass.
126087	Sch.	Charles W. Parker	57	54	71.0	20.9	7.2	1883	Salem, Mass.	Kennebunk, Me.
126071	Slp.	Charles W. S. Banks	26	25	50.0	17.9	5.1	1882	Cambridge, Md.	Newport News, Va.
4718	Sch.	Charles Leslie Smith	52	49	62.3	22.0	5.0	1866	Allowaystown, N. J.	Camden, N. J.
126502	K. F. G. V.	Sch.	Charles Levi Woodbury	105	100	90.0	23.7	9.8	1888	Essex, Mass.	San Francisco, Cal.
125972	J. V. Q. S.	Sch.	Chas. Noble Simmons	753	716	168.0	35.5	15.7	1881	Bath, Me.	Fall River, Mass.
4082	Sch.	Charleston	77	73	76.3	22.8	6.5	1843	Richmond, Me.	Bucksport, Me.
126186	Sch.	Charleston	39	37	59.3	18.7	7.3	1884	Charleston, S. C.	Charleston, S. C.
125249	Sch.	Charley Banks	46	33	62.9	22.5	5.2	1873	Port Jefferson, N. Y.	Crisfield, Md.
125194	J. N. Q. M.	Sch.	Charley Bucki	232	204	121.0	30.1	9.5	1873	Belfast, Me.	Machias, Me.
5814	Sch.	Charley Raymond	14	13	37.0	13.0	5.3	Foreign built	Do.
126377	Slp.	Charley Thomas	7	7	40.8	10.2	3.6	1889	Justisville, Va.	Cape Charles, Va.
4624	H. D. L. T.	Sch.	Charley Woolsey	207	175	111.7	29.0	9.7	1865	Deep River, Conn.	Rockland, Me.
125749	Sch.	Charley J. Smith	42	40	60.0	16.8	4.9	1879	South Haven, Mich.	Milwaukee, Wis.
125833	Sch.	Charlie	9	9	36.2	12.7	4.2	1880	Madison, Wash.	Juneau, Alaska.
127276	Sch.	Charlie	8	8	39.2	16.2	3.2	1898	Secretary, Md.	Baltimore, Md.
125756	Sch.	Charlie Boy	8	8	31.5	11.0	4.4	1879	Kennebunk, Me.	Eastport, Me.
125160	Sch.	Charlie Crawford	298	283	144.2	29.8	9.2	1873	Caseville, Mich.	Port Huron, Mich.
125913	Sch.	Charlie Marshall	219	208	122.7	27.2	9.2	1881	Chicago, Ill.	Chicago, Ill.
126246	Slp.	Charlie Rapp	6	5	26.5	11.9	3.4	1884	Elm Park, N. Y.	New York, N. Y.
125588	Sch.	Charlie Ross	11	11	36.0	12.9	5.6	1877	Pembroke, Me.	Eastport, Me.
5290	Sch.	Charlie Smith	19	11	46.1	16.8	4.5	1861	Williamsburg, N. Y.	Bridgeton, N. J.
125652	Sch.	Charlie A. Sproul	68	64	72.5	22.5	6.7	1878	Bristol, Me.	Boothbay, Me.
127014	Sch.	Charlie C. Weaver	27	25	56.3	18.5	5.3	1893	Cappahosic, Va.	Richmond, Va.
126383	Sch.	Charlie R. Lewis	10	9	40.5	13.0	3.6	1886	Pocomoke City, Md.	Annapolis, Md.
5241	H. T. L. V.	Sch.	Charlie and Willie	123	117	86.9	24.0	8.2	1849	Damariscotta, Me.	Rockland, Me.
125656	Sch.	Charlie and Willie	16	15	40.2	15.5	4.7	1878	Cherryfield, Me.	Eastport, Me.
5685	K. L. D. R.	Slp. y.	Charlotte	18	17	37.5	13.0	6.0	1868	Bristol, R. I.	New York, N. Y.
127117	Sch.	Charlotte	7	6	28.0	11.0	2.8	1896	Lemon Bay, Fla.	Key West, Fla.
127077	Slp.	Charlotte R	18	17	44.0	12.9	5.3	1895	Chicago, Ill.	Chicago, Ill.
125641	Sch.	Charlotte Moore	18	12	42.5	16.6	4.2	1877	Lewesville, Del.	Crisfield, Md.
127026	Sch.	Charlotte A. Beal	25	24	50.5	16.4	6.7	1894	Bristol, Me.	Machias, Me.
5743	Sch.	Charlotte J. Kingsland	22	20	47.5	17.6	3.2	1868	Northport, N. Y.	Coldspring, N. Y.
5125	Sch.	Charlotte L. Morgan	70	67	68.3	19.3	7.6	1854	Beverly, Mass.	Boston, Mass.
126077	J. W. R. M.	Sch.	Charlotte T. Sibley	376	358	140.2	32.4	10.8	1882	Belfast, Me.	Belfast, Me.
126780	K. J. T. M.	Sch.	Charlotte W. Miller	295	248	128.0	32.8	9.0	1891	Waterford, Conn.	Providence, R. I.
125305	Sch.	Charlotte Ann Pigott	28	27	52.7	17.2	4.3	1874	Straits, N. C.	Charleston, S. C.

¹ Formerly British schooner Monitor.

MERCHANT SAILING VESSELS OF THE UNITED STATES—Continued.

Official No.	Signal letters.	Rig.	Name of vessel.	Gross tonnage.	Net tonnage.	Length.	Breadth.	Depth.	W. h. n. built.	Where built.	Home port (where permanent document issues).
						Feet.	Feet.	Feet.			
126932	J. V. M. D.	Shp.	Charmer	1,885	1,727	221.7	42.4	17.8	1881	Bath, Me.	San Francisco, Cal.
5559		Sch.	Charry M.	11	11	37.0	13.6	4.2	1846	Moriches, N. Y.	Key West, Fla.
5345		Sch.	Chase	94	89	73.1	23.0	7.4	1851	Setauket, N. Y.	Rockland, Me.
126361		Sch.	Chase	63	60	83.0	22.4	6.3	1886	Cambridge, Md.	Baltimore, Md.
127324		Sch.	Chase	21	8	64.0	16.0	3.5	1849	Tampa, Fla.	Tampa, Fla.
126691		Sch.	Chasseur	24	14	56.2	19.0	4.0	1882	Biloxi, Miss.	Shieldsboro, Miss.
127153		Sch.	Chasseur	14	14	34.8	12.4	5.0	1896	Hogquiam, Wash.	Port Townsend, Wash.
127353		Sch.	Chattanooga	2,339	2,266	308.0	43.0	21.5	1898	West Bay City, Mich.	Marquette, Mich.
126347		Sch.	Chauncey Roy	6	6	44.0	10.7	2.6	1853	Beaufort, N. C.	Beaufort, N. C.
126302	K. J. W. T.	Sch.	Chauncey E. Burk	916	870	182.7	38.6	16.7	1891	Camden, N. J.	Somers Point, N. J.
8267		Sch.	Chicotah	658	597	197.7	34.1	12.4	1870	Toledo, Ohio	Fort Huron, Mich.
126069		Sch.	Chechezen	37	35	54.0	21.0	5.6	1853	Montville, Conn.	Newport, R. I.
127185		Slp. y.	Cheemaun	20	15	42.6	13.8	5.2	1897	Fall River, Mass.	Fall River, Mass.
127312		Slp. y.	Cheetah	7	6	27.2	11.0	3.4	1899	Patchogue, N. Y.	Patchogue, N. Y.
126400	K. L. B. J.	Bk. n.	Chelaha	690	642	177.5	40.0	14.5	1891	Hogquiam, Wash.	San Francisco, Cal.
126791		Sch.	Chelton Brothers	10	5	50.5	13.5	3.4	1891	Somerset County, Md.	Crisfield, Md.
126354		Sch.	Chemung	671	643	158.2	33.8	15.8	1891	Noank, Conn.	New York, N. Y.
126355		Sch.	Chemung	671	643	158.2	33.8	15.8	1891	do.	do.
127361		Slp. y.	Chenolen	11	10	37.6	11.5	6.2	1898	South Boston, Mass.	Boston, Mass.
127229		Sch.	Cherokee	15	11	39.0	14.1	6.2	1898	East Boothbay, Me.	Portland, Me.
126038		Sch.	Cherso	18	17	48.3	17.2	3.7	1890	Wolf River, Miss.	Shieldsboro, Miss.
126108		Slp.	Cherub	12	12	35.2	13.2	3.1	1883	St. Andrews Bay, Fla.	Key West, Fla.
125179		Sch.	Cherubim	98	93	67.8	24.7	7.2	1873	Sussex County, Del.	Beaufort, N. C.
5318		Sch.	Chesapeake	48	46	70.0	21.6	5.6	1857	Somerset County, Md.	Crisfield, Md.
126900		Sch.	Chesterfield	66	63	79.6	22.4	5.3	1878	Talbot County, Md.	Baltimore, Md.
125159		Sch.	Chester B. Jones	493	470	167.0	30.3	12.0	1873	East Saginaw, Mich.	Buffalo, N. Y.
125351		Sch.	Chester R. Lawrence	123	116	82.0	23.2	8.2	1874	Essex, Mass.	Rockport, Me.
124409	K. D. Q. C.	Sch.	Chetco	103	98	83.6	27.4	7.2	1887	Benicia, Cal.	San Francisco, Cal.
126350		Slp. y.	Chetopa	6	6	31.3	9.1	3.8	1890	Charlevoix, Mich.	Chicago, Ill.
126165		Slp.	Chetowaik	8	7	32.0	13.0	3.3	1853	Bayport, N. Y.	Patchogue, N. Y.
431		Sch.	Chicago Board of Trade	423	402	153.4	30.7	12.2	1863	Manitowoc, Wis.	Toledo, Ohio.
127339		Sch.	Chickamauga	2,472	2,309	322.0	45.0	21.5	1898	West Bay City, Mich.	Cleveland, Ohio.
5827		Slp.	Chicopee	5	5	31.0	11.4	3.0	1871	Springs, N. Y.	New Haven, Conn.
5609		Sch.	Chicora	35	21	58.1	18.5	5.9	1865	Somerset County, Md.	Camden, N. J.
125301		Sch.	Chicora	21	20	54.6	16.0	5.9	1874	Charleston, S. C.	Shieldsboro, Miss.
125297		Slp.	Chief	22	21	47.5	19.5	4.6	1874	Darien, Conn.	New York, N. Y.
125368		Sch.	Chief	16	15	47.0	14.2	5.5	1877	Astoria, N. Y.	Wilmington, N. C.
125387		Sch.	Chief	87	36	68.3	23.4	4.2	1881	Cambridge, Md.	Norfolk, Va.
126749		Cat. y.	Chief	9	9	32.0	16.0	4.4	1891	Wilmington, Del.	New York, N. Y.
125114		Slp.	Chief Justice C. P. Daly	9	9	31.0	13.2	4.5	1873	Sag Harbor, N. Y.	Greenport, N. Y.
5669		Slp.	Chieftain	9	9	33.0	12.0	4.0			Perth Amboy, N. J.
126632		Slp. y.	Chieftain	11	10	32.0	13.1	4.7	1890	Gloucester, Mass.	Boston, Mass.
126396	K. D. N. V.	Sch.	Child Harold	781	674	179.6	36.0	18.1	1890	Bath, Me.	New Haven, Conn.
127012		Slp. y.	Chimaura	7	7	28.5	12.1	4.0	1893	Noank, Conn.	New London, Conn.
4709		Slp.	China	35	35	48.5	21.0	6.0	1854	Greenpoint, N. Y.	New York, N. Y.
126951		Y. w. l. y.	Chinook	10	10	35.3	11.0	5.3	1893	Boston, Mass.	Sandusky, Ohio.
126623		Slp.	Chippewa	1,290	1,239	220.0	36.2	22.1	1890	Marine City, Mich.	Toledo, Ohio.
126349		Slp. y.	Chiquita	17	16	44.2	13.7	7.4	1888	Boston, Mass.	Boston, Mass.
126709	K. J. D. W.	Slp. y.	Chispa	17	16	44.5	13.8	8.6	1880	Brooklyn, N. Y.	New York, N. Y.
126905	K. L. T. M.	Slp. y.	Choctaw	19	18	44.7	14.4	6.8	1889	South Boston, Mass.	Baltimore, Md.
126308		Slp.	Christian	11	10	38.4	15.1	3.9	1883	Glennwood, N. Y.	do.
126392		Slp.	Christian Lloyd	10	9	35.6	12.6	3.8	1886	Milford, Del.	do.
4943		Sch.	Christian D. Emson	55	52	67.3	22.6	5.5	1896	Keyport, N. J.	Newport News, Va.
125333		Sch.	Christiana	32	31	64.9	13.9	5.1	1874	Chicago, Ill.	New York, N. Y.
125777		Slp.	Christiana	5	5	20.0	11.4	2.5	1874	Staten Island, N. Y.	Milwaukee, Wis.
126303		Slp.	Christina	7	6	31.8	12.4	3.0	1885	Brooklyn, N. Y.	Norfolk, Va.
127149		Cat.	Christina	6	6	27.9	12.3	3.3	1896	Cape May, N. J.	New York, N. Y.
5015		Sch.	Christina L.	44	42	66.7	19.5	6.3	1867	Duxbury, Mass.	Cape Charles, Va.
125137		Slp. y.	Christine	22	21	47.0	16.5	5.0	1869	Brooklyn, N. Y.	Jacksonville, Fla.
126665		Sch. y.	Christine	11	11	30.4	11.0	6.0	1888	Boston, Mass.	New York, N. Y.
126789		Sch. y.	Christopher Columbus	7	6	34.0	9.6	3.7	1892	Boston, Mass.	New Haven, Conn.
5773		Sch.	Christopher C. Fallin	53	40	66.5	22.0	7.5	1869	Gloucester, Mass.	Newport, R. I.
126240	J. P. D. H.	Sch.	Chromo	128	105	95.4	26.4	7.7	1874	Franklin, Me.	Baltimore, Md.
125671		Sch.	Chromo	7	7	32.5	10.4	5.0	1878	Gloucester, Mass.	Mount Desert Ferry, Me.
127183		Slp.	Chrysanthemum	7	7	31.6	14.1	3.6	1896	Bridgeport, Conn.	Saco, Me.
126210		Slp.	Chunmer	14	13	32.8	15.4	4.7	1884	Noank, Conn.	Bridgeport, Conn.
5148		Sch.	Cinderella	26	25	52.0	18.4	4.2	1860	San Francisco, Cal.	New Bedford, Mass.
5233		Sch.	Cinderella	38	36	57.0	16.5	6.7	1845	Essex, Mass.	San Francisco, Cal.
5492		Sch.	Cinderella	57	54	67.2	20.8	6.5	1846	Centerport, N. Y.	Damariscotta, Me.
5620		Sch.	Cinderella	17	16	39.5	12.8	5.0	1871	Friendship, Me.	Patchogue, N. Y.
126351	K. G. D. V.	Slp. y.	Cinderella	28	27	53.3	16.5	7.0	1886	Pottery Beach, N. Y.	Damariscotta, Me.
126768		Slp.	Circle	5	5	33.5	12.0	3.0	1891	Mobile, Ala.	Rochester, N. Y.
5115		Sch.	Circle	42	39	58.0	21.0	5.3	1867	Port Jefferson, N. Y.	Mobile, Ala.
126968		Slp. y.	Cirrus	7	6	34.0	9.0	6.7	1893	Fall River, Mass.	Boston, Mass.

† Auxiliary gasoline engine.

‡ Formerly schooner George D. Russell.

10484 M V 99—3

MERCHANT SAILING VESSELS OF THE UNITED STATES—Continued.

Official No.	Signal letters.	Rig.	Name of vessel.	Gross tonnage.	Net tonnage.	Length.	Breadth.	Depth.	When built.	Where built.	Home port (where permanent document issues).
						<i>Feet.</i>	<i>Feet.</i>	<i>Feet.</i>			
5486		Lgr.	Citizen	5	5	34.8	9.4	3.0	1856	Grand Caillon, La	Brashear, La.
126447		Sch.	City	41	35	75.2	18.7	4.1	1887	Marinette, Wis	Milwaukee, Wis.
125464	J. R. L. C.	*Sch.	City of Atlanta	1,385	1,270	242.0	40.0	20.3	1875	Brooklyn, N. Y.	New York, N. Y.
125819	J. T. R. M.	*Sch.	City of Augusta	580	514	149.6	35.3	15.6	1886	Bath, Me.	Bath, Me.
126190	K. C. D. L.	Sch.	City of Baltimore	356	297	138.0	33.4	9.9	1884	do	Baltimore, Md.
4333		Sch.	City of Chicago	327	310	140.2	30.2	11.5	1861	Cleveland, Ohio	Milwaukee, Wis.
126976		Slp.	City of Everett	8	8	31.1	11.1	5.8	1893	Waldoboro, Me.	Gloucester, Mass.
33869		*Sch.	City of Grand Haven	200	190	127.0	26.0	9.0	1872	Grand Haven, Mich	Milwaukee, Wis.
33935		*Sch.	City of Grand Rapids	187	177	121.5	26.0	9.2	1873	do	do
126259		Sch.	City of Key West	13	12	41.3	14.3	3.5	1884	Key West, Fla	Key West, Fla.
4824	H. D. P. F.	*Sch.	City of Montreal	1,130	1,119	177.4	34.5	25.8	1861	Portsmouth, N. H	Newark, N. J.
126991		Lgr.	City of New Orleans	9	9	40.4	12.7	3.7	1893	Biloxi, Miss	New Orleans, La.
126138	K. B. L. N.	Bkn.	City of Papeete	389	370	145.6	32.1	12.6	1883	Fairhaven, Cal	San Francisco, Cal.
125218		Sch.	City of Sheboygan	259	246	135.2	30.1	10.0	1871	Sheboygan, Wis	Chicago, Ill.
4548		Sch.	City of Toledo	245	233	160.5	25.0	8.8	1865	Toledo, Ohio	Toledo, Ohio.
4381		Sch.	City of the Lakes	16	15	51.1	14.0	2.7	1866	Erin, Mich	do
125822		Slp.	Clair	11	11	38.5	13.5	3.7	1880	Glenwood, N. Y.	New York, N. Y.
4166		Sch.	Clara	22	21	45.6	13.8	6.0	1846	Essex, Mass	Deer Isle, Me.
4774		Slp.	Clara	21	29	57.5	19.2	5.5	1850	Brooklyn, N. Y.	New York, N. Y.
4940		Sch.	Clara	7	7	32.7	12.1	3.7	1866	Pensacola, Fla	Apalachicola, Fla.
4972	H. D. V. B.	Sch.	Clara	295	248	115.0	29.3	12.7	1860	Philadelphia, Pa	New York, N. Y.
5812		Sch.	Clara	10	9	41.7	13.5	3.2	1884	Port Washington, N. Y	Lake Charles, La.
5940		Slp.	Clara	15	15	40.0	16.5	4.2	1871	Chicago, Ill.	New York, N. Y.
125234		Sch.	Clara	232	221	130.2	27.9	9.2	1874	Chicago, Ill.	Milwaukee, Wis.
125626		Sch.	Clara	9	9	39.0	11.2	4.4	1878	Marblehead, Mass	Gloucester, Mass.
125806		Sch.	Clara	5	5	27.8	9.7	3.6	1862	Nantucket, Mass	New London, Conn.
125855		Slp.	Clara	9	9	40.0	13.6	3.2	1880	Madison, Md	Baltimore, Md.
125953		Slp.	Clara	5	5	26.0	12.4	3.6	1877	City Island, N. Y.	New York, N. Y.
126008		Slp.	Clara	6	5	28.1	12.6	2.8	1881	Patchogue, N. Y.	Patchogue, N. Y.
126394		Slp.	Clara	8	7	32.0	12.4	3.5	1886	Galveston, Tex	Galveston, Tex.
126432		Slp.	Clara	12	11	30.7	12.3	5.4	1887	Waldoboro, Me.	Salem, Mass.
126434		Sch.	Clara	7	6	36.0	11.8	3.0	1887	Bay City, Mich	Port Huron, Mich.
126459		Cat.	Clara	5	5	24.1	10.5	3.7	1871	Tisbury, Mass	Edgartown, Mass.
126743		Sch.	Clara	55	53	68.5	22.5	5.0	1891	Penngrove, N. J.	Philadelphia, Pa.
126750		Slp. y.	Clara	8	8	28.5	10.0	5.6	1887	Bristol, R. I.	New York, N. Y.
126773		Sch.	Clara	8	7	30.8	11.3	4.4	1891	Belfast, Me.	Belfast, Me.
126779		Sch. y.	Clara	8	7	27.8	10.5	4.7	1880	Chelsea, Mass	Boston, Mass.
126878		Slp.	Clara	8	5	29.6	13.9	4.0	1892	Greenwich, N. J.	Bridgeton, N. J.
127010		Slp.	Clara	7	7	31.5	13.2	3.0	1893	Hackberry, La	Lake Charles, La.
127158	K. M. V. C.	*Sch.	Clara	828	748	184.2	35.1	16.8	1896	Bath, Me.	Boston, Mass.
127279		Sch.	Clara	24	20	55.8	14.8	4.3	1898	Manistee, Mich	Grand Haven, Mich.
126453		Sch.	Clara C	9	8	42.0	16.2	2.8	1887	Jordan River, Miss	Shieldsboro, Miss.
126599		Sch.	Clara J	90	73	78.7	24.5	6.3	1889	Cherryfield, Me	Machias, Me.
127250		Slp.	Clara J	12	7	44.0	17.0	3.5	1898	Hungars Creek, Va.	Cape Charles, Va.
125884		Slp.	Clara S	12	11	39.3	14.0	3.4	1880	Brooklyn, N. Y.	Tappahannock, Va.
127143		Cat.	Clara S	6	6	27.5	12.5	3.7	1895	Atlantic City, N. J.	Somers Point, N. J.
127189		*Sch.	Clara Adams	27	19	50.3	19.5	4.4	1897	Pascagoula, Miss	Shieldsboro, Miss.
125714		Slp.	Clara Bell	10	10	36.0	13.9	3.9	1879	Port Jefferson, N. Y.	New Haven, Conn.
126558		Sch.	Clara Bell	7	7	30.4	10.6	2.8	1889	Seattle, Wash	Port Townsend, Wash.
5852		Sch.	Clara Bella	6	6	32.0	10.0	4.0	1868	Kennebunk, Me	Portland, Me.
125639		Slp.	Clara Belle	7	7	24.8	11.8	3.3	1877	York County, Va	Norfolk, Va.
126664		Slp.	Clara Bradon	11	10	38.4	13.5	2.8	1890	Pocomoke City, Md	do
126395		Slp.	Clara Combs	14	13	40.0	13.0	4.0	1886	Cobbs Island, Va	Cape Charles, Va.
127024		Slp.	Clara Cunnim	8	8	34.5	13.6	3.3	1894	Great River, N. Y.	Patchogue, N. Y.
125590		Sch.	Clara Dinsmore	61	58	70.0	21.0	6.6	1876	Whiting, Me.	Lubec, Me.
127402		Sch.	Clara Estell	12	10	45.0	13.7	3.6	1898	North Harlowe, N. C.	Newbern, N. C.
126232		Sch.	Clara Garrett	42	32	68.8	20.7	5.7	1884	Pocomoke City, Md.	Baltimore, Md.
126461	K. F. B. H.	Sch.	Clara Goodwin	945	846	191.2	38.8	18.5	1887	Bath, Me	Bath, Me.
126319		Sch.	Clara Ida	30	30	60.4	18.2	5.1	1885	Lynchburg, Tex.	Brashear, La.
123195		Sch.	Clara Isabel	5	5	35.5	11.5	3.1	1873	Shieldsboro, Miss	Shieldsboro, Miss.
5109	H. F. B. D.	Sch.	Clara Jane	124	99	86.5	25.5	8.0	1864	Pembroke, Me.	Calais, Me.
125762		Sch.	Clara Lacoste	12	11	46.0	14.0	4.6	1879	Bon Secour, Ala	Mobile, Ala.
125778		Slp.	Clara May	7	7	29.7	11.9	3.9	1879	Westcreek, N. J.	Tuckerton, N. J.
4521	H. D. J. R.	Sch.	Clara Rankin	151	143	95.1	27.0	8.0	1867	Kennebunk, Me	Rockland, Me.
126183		Sch.	Clara Tinsley	11	11	50.0	14.0	3.5	1883	Mathews County, Va.	Newport News, Va.
125889		Sch.	Clara Waples	74	71	80.5	25.5	5.2	1881	Milton, Del	New York, N. Y.
5225		Sch.	Clara A. Benner	38	36	59.3	20.9	7.9	1867	Friendship, Me	Rockland, Me.
126603	K. G. R. P.	Sch.	Clara A. Donnell	1,177	990	203.8	41.1	20.0	1889	Bath, Me	Bath, Me.
126482		Sch.	Clara A. Marston	21	20	46.0	15.8	6.0	1888	Boothbay, Me	Waldoboro, Me.
125050		Slp.	Clara A. Palmer	15	14	41.5	15.3	4.2	1872	Glenwood, N. Y.	Bridgeton, Conn.
126679	K. H. P. T.	Sch.	Clara A. Phinney	480	388	152.0	34.4	11.4	1890	Bath, Me	New Bedford, Mass.
126370		Sch.	Clara B. Kennard	79	75	77.3	25.2	6.3	1886	North Weymouth, Mass	Portsmouth, N. H.
127315	K. N. V. H.	Sch.	Clara E. Comee	138	124	90.3	24.5	9.2	1888	Bear River, Nova Scotia	Bath, Me.
4512		Sch.	Clara D. Swett	14	13	45.0	14.0	5.2	1866	Wellfleet, Mass	Gloucester, Mass.
125287	J. P. V. M.	Sch.	Clara E. Bergen	481	456	141.9	34.0	17.1	1874	Port Jefferson, N. Y.	New York, N. Y.
125167	J. N. F. R.	Bkn.	Clara E. McGilvery	402	332	126.6	30.3	11.4	1873	Scarsport, Me	Boston, Mass.

* Formerly British schooner Seraphine.

MERCHANT SAILING VESSELS OF THE UNITED STATES—Continued.

Official No.	Signal letters.	Rig.	Name of vessel.	Gross tonnage.	Net tonnage.	Length.	Breadth.	Depth.	When built.	Where built.	Home port (where permanent document issues).
						Feet.	Feet.	Feet.			
126776		Slp.	Clara E. Rich	5	5	25.6	9.0	5.2	1888	Vinalhaven, Me	Mount Desert Ferry, Me.
127056	K. M. C. R.	Sch.	Clara E. Randall	950	863	182.7	37.2	18.5	1894	Bath, Me	Portland, Me.
125048	J. L. R. T.	Sch.	Clara E. Rogers	144	137	97.0	26.6	8.2	1872	Jonesport, Me	Machias, Me.
126825		Sch.	Clara E. Shores	12	11	53.5	14.2	3.6	1892	Oriole, Md	Annapolis, Md.
4037		Sch.	Clara H. Cowart	34	33	58.4	19.0	4.7	1856	Dorchester County, Md	Baltimore, Md.
125315		Sch.	Clara J. Bowley	40	38	59.8	22.0	6.0	1874	Smyrna, Del	Annapolis, Md.
125073		Sch.	Clara J. Howeth	36	28	63.4	20.4	5.7	1872	Somerset County, Md	Tappahannock, Va.
126857		Slp.	Clara M. Delano	5	5	25.5	9.6	4.6	1892	Friendship, Me	North Haven, Me.
126718		Slp.	Clara M. Gross	6	5	24.4	9.1	5.1	1890	Deer Isle, Me	Deer Isle, Me.
125434		Sch.	Clara M. Leonard	56	53	73.8	22.0	5.9	1875	Oxford, Md	Baltimore, Md.
126825		Sch.	Clara M. Littlefield	63	60	71.8	20.5	9.0	1892	Gloucester, Mass	Gloucester, Mass.
127028		Slp.	Clara M. Sprague	9	9	36.5	11.3	5.6	1894	Brooksville, Me	Brooklin, Me.
127020		Sch.	Clara P. Sewall	52	50	75.8	19.6	8.0	1894	Gloucester, Mass	Boston, Mass.
126296		Sch.	Clara R. Grimes	34	32	61.0	17.8	6.8	1884	Bristol, Me	Pensacola, Fla.
126727		Sch.	Clara R. Harwood	58	55	71.0	20.4	8.5	1891	Gloucester, Mass	Gloucester, Mass.
5946		Sch.	Clara and Hattie	15	14	41.7	15.3	4.0	1871	Somerset County, Md	Tappahannock, Va.
12594		Sch.	Clara and Mabel	34	32	54.0	18.3	5.6	1848	Rockaway, N. Y.	Damariscotta, Me.
125550		Sch.	Clarence J. Fillmore	410	389	161.0	31.0	10.3	1889	West Bay City, Mich	Port Huron, Mich.
126588		Sch.	Clarence and Eva	10	9	45.3	14.4	3.2	1889	Cambridge, Md	Baltimore, Md.
126057		Sch.	Claremont	6	5	32.0	10.5	4.1	1879	Bristol, Me	Damariscotta, Me.
126031		Sch.	Clarence	7	6	36.0	10.0	3.1	1882	Stratford, Conn	Bridgeport, Conn.
126317		Sch.	Clarence	10	9	56.2	15.2	2.6	1885	Cambridge, Md	Baltimore, Md.
126808		Sch.	Clarence	21	20	62.0	17.7	4.7	1891	St. Peters, Md	Cape Charles, Va.
4133		Sch.	Clarence Barclay	25	24	54.8	16.6	5.6	1855	Salem, Mass	Pensacola, Fla.
125693		Sch.	Clarence Hodson	15	14	43.6	19.3	4.4	1878	Crisfield, Md	Norfolk, Va.
126984	K. L. S. B.	Sch.	Clarence A. Holland	200	179	128.5	23.9	8.2	1893	Bethel, Del	Seaford, Del.
126605	K. G. T. V.	Sch.	Clarence H. Vennor	934	814	184.0	38.0	20.0	1890	Newburyport, Mass	Dennis, Mass.
126195	K. C. G. L.	Shp.	Clarence S. Bement	1,998	1,727	268.4	42.2	23.4	1884	Philadelphia, Pa	Philadelphia, Pa.
5733		Slp.	Clarise	5	5	28.3	10.7	4.1	1869	New Bedford, Mass	Bridgeport, Conn.
4304		Sch.	Clarissa Ferson	37	35	54.8	15.7	6.9	1844	Essex, Mass	Ellsworth, Me.
130032		Slp.	Clark Brothers	13	12	37.8	15.0	4.4	1875	Noank, Conn	Perth Amboy, N. J.
126796		Slp.	Claude	11	6	36.6	14.5	3.7	1891	Dividing Creek, N. J.	Bridgeton, N. J.
127137		Slp.	Claude L	12	12	45.0	15.4	4.5	1896	Riverhead, N. Y.	Perth Amboy, N. J.
125867		Sch.	Claudia	21	20	51.6	17.9	4.7	1880	Charleston, S. C.	Charleston, S. C.
126771		Slp.	Claudia M	6	5	29.0	12.4	3.8	1881	Staten Island, N. Y.	Bridgeport, Conn.
125490		Sch.	Claudia V	22	21	46.8	16.5	4.1	1876	Islip, N. Y.	Somers Point, N. J.
126405		Sch.	Claudy May	10	9	58.0	14.0	4.2	1886	Solomons Island, Md	Baltimore, Md.
126297		Slp.	Clayton Belle	14	13	41.8	13.2	4.4	1885	Clayton, N. C.	Cape Vincent, N. Y.
126788		Sch.	Clem	8	7	44.4	11.2	2.8	1891	Smyrna, N. C.	Beaufort, N. C.
4534		Sch.	Clement	45	42	58.0	17.7	6.2	1827	Vinalhaven, Me	Machias, Me.
127060		Sch.	Clemente	5	5	27.0	10.2	3.4	1894	Port Angeles, Wash.	Los Angeles, Cal.
5862		Sch.	Clementine	19	13	46.4	17.0	3.9	1870	Shieldsboro, Mass	New Orleans, La.
126314		Sch.	Clemmie Travers	85	81	85.9	23.8	7.0	1885	Mathews County, Va	Baltimore, Md.
125871		Sch.	Clema	6	6	34.0	10.0	2.7	1880	Milford Haven, Va	Newport News, Va.
127048		Slp.	Cleo	6	6	32.4	12.2	3.2	1894	Flamingo, Fla	Key West, Fla.
125796		Sch.	Cleopatra	16	15	41.0	16.3	4.8	1878	Freeport, Fla	Pensacola, Fla.
126226		Sch.	Cleopatra	10	9	35.0	12.6	4.8	1879	Salem, Mass	New York, N. Y.
126467		Sch.	Cleopatra	11	10	34.0	14.4	3.3	1886	Long Point Island, Cal.	San Francisco, Cal.
126770		Slp.	Cleopatra	6	6	34.4	13.2	3.4	1871	Southport, Conn	New Haven, Conn.
127082		Cat.	Cleopatra	17	16	32.5	15.2	4.6	1895	Osterville, Mass	Nantucket, Mass.
126116		Sch.	Cleveland	10	9	43.5	11.2	3.1	1883	Key West, Fla.	Key West, Fla.
126306		Sch.	Cleveland	9	9	43.0	13.9	3.4	1885	Pocomoke City, Md	Tappahannock, Va.
126446		Sch.	Cleveland Fitzhugh Leo	9	6	45.0	9.3	2.5	1887	Mondays Creek, Va	Norfolk, Va.
126140		Slp. y.	Chequot	6	6	28.6	11.6	2.8	1883	Bayhead, N. J.	Philadelphia, Pa.
127217		Slp.	Clford C	16	12	36.8	14.9	4.2	1897	Colnells Island, Ga	Savannah, Ga.
126600	K. G. R. J.	Sch.	Clifford I. White	305	259	122.2	32.5	10.4	1889	Harrington, Me	Machias, Me.
127045		Sch.	Clinton	32	21	60.2	21.6	4.3	1894	Madisonville, La.	New Orleans, La.
125928		Sch.	Climax	12	11	31.5	12.4	5.0	1881	Kennebunk, Me	Provincetown, Mass.
126255		Sch.	Climax	5	5	32.0	11.5	3.5	1884	Berwick, La	Brashear, La.
126456		Slp.	Climax	7	6	31.0	11.0	3.2	1867	Bellport, N. Y.	Hartford Conn.
126481		Slp.	Climax	46	44	58.4	22.2	4.6	1888	Marcus Hook, Pa	Philadelphia, Pa.
126900		Slp.	Climax	10	9	30.0	13.7	4.1	1892	Harwichport, Mass	Patchogue, N. Y.
126348		Sch.	Clinton	23	22	50.8	17.2	4.6	1886	Millbridge, Me	Castine, Me.
5964		Sch.	Clinton L. Guirkin	33	31	56.0	17.5	4.7	1871	Harkers Island, N. C.	Baltimore, Md.
127214	K. N. F. P.	Sch.	Clontonia	1,876	1,798	282.0	37.0	21.2	1881	New Castle, Eng.	New York, N. Y.
125296	K. B. F. D.	Sch. y.	Clio	42	40	70.0	18.0	6.0	1873	Brooklyn, N. Y.	New Haven, Conn.
126840		Slp.	Clio	6	5	30.2	10.1	2.8	1892	Port Jefferson, N. Y.	Patchogue, N. Y.
127096		Slp. y.	Clio	8	8	28.3	12.4	3.9	1895	Hvannisport, Mass	Plymouth, Mass.
4042		Sch.	Clipper	24	13	50.0	17.2	5.8	1848	Somerset County, Md	Camden, N. J.
5983		Sch.	Clipper	27	19	58.8	17.7	4.6	1869	Bridgeton, N. J.	Philadelphia, Pa.
125593		Sch.	Clipper	8	8	35.8	12.5	3.6	1877	Smyrna, Del	Edenton, N. C.
126819		Sch.	Clipper	6	6	32.0	11.1	3.3	1891	St. Andrews Bay, Fla	Tampa, Fla.
127102		Sch. y.	Clippert	7	7	33.0	8.9	2.7	1890	Port Clinton, Ohio	Toledo, Ohio.
127308		Slp.	Clippert	10	8	31.0	11.0	2.9	1898	Georgetown, S. C.	Georgetown, S. C.
6735	K. C. F. J.	Sch. y.	Clochette	17	17	50.4	14.2	5.5	1872	Bath, Me	New York, N. Y.
125577		Lgr.	Clodiler	5	5	33.8	10.5	3.1	1877	Little Caillou, La	Brashear, La.

* Formerly schooner John A. Dix.

* Formerly sloop Nettle.

* Formerly British st. s. Clontonia.

* Formerly schooner Dolly Varden.

MERCHANT SAILING VESSELS OF THE UNITED STATES—Continued.

Official No.	Signal letters.	Rig.	Name of vessel.	Gross tonnage.	Net tonnage.	Length.	Breadth.	Depth.	When built.	Where built.	Home port (where permanent document issues).
						Feet.	Feet.	Feet.			
127278		Sch. y.	Clorita	30	30	56.5	16.4	6.4	1898	Tottenville, N. Y.	New York, N. Y.
126837		Sch.	Clotilde S.	24	18	52.8	19.1	4.6	1892	Delisle, Miss.	New Orleans, La.
126531		Sip.	Cloud	8	8	37.6	12.1	2.3	1871	Port Republic, N. J.	Somers Point, N. J.
126995		Sip.	Clover	15	14	33.0	11.3	3.1	1888	Alexandria Bay, N. Y.	Cape Vincent, N. Y.
125380		Sch.	Clyde	13	12	37.1	16.1	4.5	1875	Indian Key, Fla.	Key West, Fla.
125575		Sch.	Clyde	6	5	39.0	9.4	3.2	1877	Rocknall, Md.	Baltimore, Md.
125647		Sch.	Clyde	10	9	58.0	14.1	4.2	1876	Solomous Island, Md.	Annapolis, Md.
125951		Sip.	Clyde	6	5	24.6	10.0	4.0	1880	Haverhill, Mass.	Newburyport, Mass.
126377		Sch.	Clyde	9	8	50.0	12.6	3.2	1866	Cambridge, Md.	Baltimore, Md.
5418		Sip.	Clytie	12	11	33.0	12.7	5.2	1867	Bristol, R. I.	Bridgeport, Conn.
125600	K. C. H. P.	Sch. y.	Clytie	60	57	78.5	21.8	7.7	1877	Stamford, Conn.	New York, N. Y.
125675		Sch. y.	Clytie	24	23	58.0	17.0	5.0	1878	Baltimore, Md.	Boston, Mass.
126274		Sip.	Clytie	16	15	36.0	17.9	4.4	1885	Otter Island, S. C.	Charleston, S. C.
127212		Sip.	Clytie	7	7	30.5	10.0	4.5	1887	Little Deer Isle, Me.	Deer Isle, Me.
127343	K. P. C. N.	Bk.	¹ Coalinga	1,001	874	202.0	34.2	25.2	1868	Dundee, Scotland	San Francisco, Cal.
84140		Sch.	Coal King	1,417	1,408	208.6	39.7	23.1	1878	Annapolis, Nova Scotia	New York, N. Y.
5810		Sch.	Coal Oil John	7	7	43.5	14.7	3.3			Crisfield, Md.
127-03		Sch.	Coaster	17	17	49.0	12.5	4.0	1897	Luraville, Fla.	Ordar Keys, Fla.
4174		Sch.	Cocheco	49	47	61.5	20.3	6.8	1839	Dover, N. H.	Deer Isle, Me.
127031		Sip.	Cocheco	5	5	25.9	9.8	4.6	1894	Cushing, Me.	St. George, Me.
127104		Sip.	Cocotte	5	5	22.0	11.0	3.4	1895	Saybrook, Conn.	Hartford, Conn.
5172		Sch.	Cohasset	20	19	45.4	16.9	4.1	1853	San Francisco, Cal.	San Francisco, Cal.
126856		Sch.	Cohocton	671	643	158.2	33.8	15.8	1891	Noank, Conn.	New York, N. Y.
127345		Sch.	Coke	8	5	30.0	9.5	3.3	1899	San Francisco, Cal.	San Francisco, Cal.
127341	K. P. C. H.	Sch.	Coleraine	954	865	193.6	35.0	17.6	1899	Noank, Conn.	Philadelphia, Pa.
125993	J. M. R. K.	Sch.	Colin C. Baker	410	389	132.5	31.6	14.7	1873	Bath, Me.	Boston, Mass.
4985		Sch.	Collector	11	5	39.3	13.9	4.2	1845	Philadelphia, Pa.	Cape Charles, Va.
125754		Cat.	Collector Pratt	5	5	27.5	11.4	3.4	1879	Newport, R. I.	Newport, R. I.
4123		Sch.	Collins Howes, jr.	33	31	50.5	17.7	5.5	1866	Middletown, Conn.	Waldoboro, Me.
126782	K. J. T. Q.	Sch.	Collins W. Watson	450	381	146.6	34.1	11.2	1891	Bath, Me.	Philadelphia, Pa.
5796	J. H. M. G.	Bk.	Colona	852	741	168.0	35.0	20.0	1869	Warren, R. I.	San Francisco, Cal.
5143		Sch.	Col. Baker	76	72	74.0	26.0	5.4	1864	San Francisco, Cal.	Do.
125611		Sip.	Col. Chalmers	6	6	33.2	11.6	3.0	1877	East Rockaway, N. Y.	New York, N. Y.
4017		Sch.	Col. J. Merrick	36	34	57.0	18.0	4.0	1862	Baltimore, Md.	Baltimore, Md.
126712		Sch.	Col. S. A. Graham	20	14	62.0	16.6	4.6	1891	Shad Point, Md.	Cape Charles, Va.
5879		Sip.	Col. S. H. Gover	8	7	33.0	13.9	3.3	1870	Baltimore, Md.	Baltimore, Md.
126410		Sch.	Col. R. Johnson Colton	10	9	56.0	12.2	4.1	1886	Solomous Island, Md.	Do.
126312		Sch.	Col. J. L. F. Cottrell	10	10	50.0	12.6	3.8	1885	Cedar Keys, Fla.	Key West, Fla.
126956	K. L. Q. P.	Sch. y.	COLONIA	136	129	104.3	24.0	16.4	1893	Bristol, R. I.	New York, N. Y.
5911		Sip.	Colorado	10	9	35.0	13.8	4.3	1871	Greenport, N. Y.	New York, N. Y.
4960		Sip.	Columbia	28	28	46.2	19.9	5.6	1864	Brooklyn, N. Y.	Greenport, N. Y.
5915	K. C. F. H.	Sch. y.	Columbia	106	106	99.5	25.7	8.3	1871	Chester, Pa.	New York, N. Y.
5948	J. K. W. M.	Sip.	Columbia	1,471	1,327	205.9	40.0	24.0	1871	Bath, Me.	Philadelphia, Pa.
92350		Sch.	³ Columbia	59	56	66.0	21.9	9.1	1891	Greenport, N. Y.	San Francisco, Cal.
125895		Sip.	Columbia	10	9	35.5	14.4	3.4	1881	Patchogue, N. Y.	New York, N. Y.
126179		Sch.	Columbia	28	26	50.6	17.0	4.0	1883	Knappton, Wash.	Do.
126445		Sip.	Columbia	8	7	28.9	12.4	4.0	1877	Edgartown, Mass.	Astoria, Oreg.
126666		Sch.	Columbia	15	14	49.9	15.6	2.9	1890	N. w. Gretna, N. J.	Edgartown, Mass.
126728	K. J. L. H.	Sch.	Columbia	124	89	97.0	24.2	10.4	1891	Gloucester, Mass.	Tuckerton, N. J.
126870		Sip.	Columbia	9	9	39.0	13.0	3.6	1892	Bay Center, Wash.	Gloucester, Mass.
126933		Sch.	Columbia	31	30	63.0	22.2	5.0	1892	Allen, Md.	Port Townsend, Wash.
126941		Sch.	Columbia	43	41	60.0	17.7	7.2	1893	Seattle, Wash.	Crisfield, Md.
126986		Sip.	Columbia	5	5	31.4	11.5	3.1	1888	Come River, Va.	St. Attie, Wash.
127021		Sch.	Columbia	40	38	61.5	17.5	7.3	1894	Newburyport, Mass.	Alexandria, Va.
127027		Cat.	Columbia	5	5	23.6	11.2	3.8	1893	Harwichport, Mass.	Bridgeport, Conn.
127095		Sch. y.	Columbia	23	17	50.6	13.6	8.4	1895	Boston, Mass.	Chatham, Mass.
127354	K. P. D. V.	Sip. y.	[†] Columbia	145	118	104.8	24.2	18.1	1899	Bristol, R. I.	Providence, R. I.
125285		Sch.	Columbia F. C.	49	46	70.0	22.8	6.3	1874	Mundy Point, Va.	New York, N. Y.
4387		Sch.	Columbian	356	338	133.7	26.0	13.2	1864	Greenbay, Wis.	Tappanhook, Va.
5897		Sch.	Columbian	32	30	59.0	18.3	5.0	1849	Squan, N. J.	Cleveland, Ohio.
5145		Sch.	Columbus	36	34	57.0	21.0	4.6	1861	San Francisco, Cal.	Rockland, Me.
126831		Sip.	Columbus	19	18	43.8	15.8	4.0	1892	Clearcreek, Tex.	San Francisco, Cal.
125169	J. N. F. W.	Bk.	Colusa	1,188	1,111	187.3	38.3	22.5	1873	Bath, Me.	Galveston, Tex.
126714	K. J. G. S.	Sch. y.	Comanche	87	82	86.0	23.4	9.4	1891	Port Jefferson, N. Y.	San Francisco, Cal.
126660		Sip.	Combination	14	14	35.0	14.3	3.9	1890	Port Washington, N. Y.	Bridgeport, Conn.
4207		Sch.	Comet	22	21	52.3	16.8	6.4	1866	Bath, Me.	New York, N. Y.
4708		Sip.	Comet	37	37	49.0	20.5	6.2	1852	Brooklyn, N. Y.	Plymouth, Mass.
4744		Sip.	Comet	54	52	63.4	23.0	5.5	1825	Brookhaven, N. Y.	New York, N. Y.
4788		Sip.	Comet	41	39	54.0	21.0	6.0	1835	New Windsor, N. Y.	Do.
5903		Sip.	Comet	8	8	30.6	12.7	3.8	1857	Providence, R. I.	New Bedford, Mass.
5907		Sip.	Comet	9	9	35.0	14.0	4.0	1867	Greenport, N. Y.	New York, N. Y.
125106		Sch.	Comet	12	11	37.0	16.5	3.0	1869	Perry, Me.	Greenport, N. Y.
125262		Sch. y.	Comet	62	59	77.4	21.7	7.7	1874	Islip, N. Y.	Southwest Harbor, Me.
126379	K. D. M. L.	Sch.	Comet	429	368	144.6	35.2	11.4	1886	Port Blakeley, Wash.	New York, N. Y.
127034		Sip. y.	Comet	7	6	30.1	10.5	4.6	1894	Thomaston, Me.	Sau Francisco, Cal.
127068		Sip.	Comet	5	5	27.5	9.3	5.0	1893	Tacoma, Wash.	Thomaston, Me.

¹ Formerly British bark La Escoessa.² Formerly British brig Laurence Delop.³ Formerly schooner Mary F. Kelly.[†] Composition bronze.

MERCHANT SAILING VESSELS OF THE UNITED STATES—Continued.

Official No.	Signal letters.	Rig.	Name of vessel.	Gross tonnage.	Net tonnage.	Length.	Breadth.	Depth.	When built.	Where built.	Home port (where permanent document issues).
						Feet.	Feet.	Feet.			
4980		Slp.	Comfort	29	27	51.6	16.6	4.2	1867	Camden, N. J.	Tuckerton, N. J.
126811		Slp. y.	Comfort	6	6	25.8	9.0	3.4	1882	Osterville, Mass.	Hyannis, Mass.
126996		Slp.	Comfort	22	21	37.0	13.0	3.7	1885	Alexandria Bay, N. Y.	Cape Vincent, N. Y.
127126		Cat.	Comfort	5	5	24.9	11.8	3.5	1896	Osterville, Mass.	Chatham, Mass.
127169		Sch.	Comfort	7	7	30.7	11.2	2.8	1897	Port Townsend, Wash.	Port Townsend, Wash.
127329		Slp.	Comfort	11	10	36.3	14.0	4.0	1899	Freeport, N. Y.	Patchogue, N. Y.
5641		Slp.	Coming	28	27	56.8	19.2	5.5	1868	New York, N. Y.	Perth Amboy, N. J.
126695		Sch.	Comique	13	12	38.3	12.9	5.5	1890	Boothbay, Me.	Rockland, Me.
125487		Slp.	Commauder	6	6	31.2	12.2	2.7	1873	City Island, N. Y.	Port Jefferson, N. Y.
4027		Sch.	Commerce	45	33	64.0	14.4	6.0	1848	Mathews County, Va.	Rockland, Me.
4363		Sch.	Commerce	327	311	141.5	31.8	10.8	1857	Sandusky, Ohio	Grand Haven, Mich.
4621	H. D. L. R.	Sch.	Commerce	107	101	85.4	24.4	8.2	1867	Newburyport, Mass.	Rockland, Me.
4628		Sch.	Commerce	48	46	55.2	19.5	6.3	1846	Branford, Conn.	Castine, Me.
5557		Sch.	Commerce	55	52	66.0	22.1	7.0	1845	Brookhaven, N. Y.	Port Jefferson, N. Y.
125643		Sch.	Commerce	15	14	51.0	14.0	3.7	1877	Dennys Landing, Del.	Wilmington, Del.
4984		Sch.	Commodator	15	9	41.5	14.8	4.4	1817	Currituck, N. C.	Bridgeton, N. J.
5074		Sch.	Commodore	25	24	47.0	17.0	6.6	1869	Noank, Conn.	New York, N. Y.
125145		Slp.	Commodore	25	24	58.0	18.4	5.0	1873	Lalip, N. Y.	Do.
125805		Sch.	Commodore	586	565	176.5	34.0	12.2	1880	Carrington, Mich.	Buffalo, N. Y.
126265		Sch.	Commodore	20	19	57.6	16.0	4.5	1885	St. Michaels, Md.	Baltimore, Md.
126841		Slp.	Commodore	6	5	31.5	11.1	2.6	1892	Argyle, Wash.	Port Townsend, Wash.
126973		S. h.	Commodore	6	8	36.0	13.8	3.6	1893	Galveston, Tex.	Galveston, Tex.
127150	K. M. T. H.	Cat. y.	Commodore	10	10	33.0	13.4	4.3	1898	Canarsie, N. Y.	New York, N. Y.
126758		Slp.	Com. Gottschalk	10	10	31.3	12.2	4.5	1891	Brooklyn, N. Y.	Do.
4609	H. D. K. W.	Bk.	Commodore Morris	338	321	107.0	27.7	17.9	1841	Falmouth, Mass.	New Bedford, Mass.
126160		Slp.	Commodore J. G. Hill	15	14	37.7	15.2	4.1	1883	Bayport, N. Y.	New York, N. Y.
126216	K. C. M. B.	Slp.	Commodore T. H. Allen	2,390	2,216	245.3	41.7	19.8	1884	Richmond, Me.	Bath, Me.
125566		Sch.	Commonwealth	85	60	79.0	22.0	8.2	1877	Essex, Mass.	Gloucester, Mass.
127144	K. M. S. R.	Slp. y.	Como	19	19	41.9	15.7	5.5	1896	Glenwood, N. Y.	New York, N. Y.
4025		Sch.	Compact	49	47	66.2	22.3	4.5	1858	Somerset County, Md.	Crisfield, Md.
125585	J. S. H. D.	Sch.	Compeer	347	308	140.5	32.5	11.2	1877	Fairhaven, Cal.	San Francisco, Cal.
126764		Slp. y.	Compeer	5	5	29.6	9.0	4.7	1890	Cleveland, Ohio	Cleveland, Ohio.
5700		Sch.	Competitor	49	47	72.4	22.3	5.4	1867	Bellport, N. Y.	Key West, Fla.
4724		Slp.	Compromise	36	35	48.7	19.8	6.5	1850	Brooklyn, N. Y.	New York, N. Y.
127093		S. h.	Comus	5	5	30.0	10.0	4.0	1894	Port Angeles, Wash.	Marine Island, Alaska.
5599		Slp.	Concert	6	5	30.0	11.4	2.6	1865	Worcester County, Md.	Chincoteague, Va.
125386		Sch.	Concord	98	71	83.0	22.9	8.9	1875	Gloucester, Mass.	Portsmouth, N. H.
126222	K. C. M. S.	Slp. y.	Concord	22	21	51.0	17.0	5.0	1880	New London, Conn.	Boston, Mass.
4640		Sch.	Concordia	27	18	56.5	19.3	4.0	1853	Bonfouca, La.	Shieldsboro, Miss.
5993		Sch.	Concor.	30	29	58.0	16.1	5.3	1871	Sheboygan, Wis.	Grand Haven, Mich.
125562		Sch.	Conductor	73	50	75.5	22.0	7.5	1877	Essex, Mass.	Gloucester, Mass.
126470		Sch.	Confianza	88	84	78.0	25.5	7.0	1888	Benicia, Cal.	San Francisco, Cal.
4773		Slp.	Confidence	37	35	55.0	26.0	5.0	1851	Browns Point, N. J.	New York, N. Y.
4745		Slp.	Confidence	8	8	31.4	11.2	3.6	1896	Richardson, Wash.	Seattle, Wash.
5281		Sch.	Congress	36	34	47.0	20.5	6.0	1853	Brooklyn, N. Y.	New York, N. Y.
125161		Sch.	Congress	36	34	63.8	21.2	4.0	1866	Rio Grande, N. J.	Bridgeton, N. J.
5073		Sch.	Connect	239	227	120.6	25.0	10.0	1873	Conneaut, Ohio	Grand Haven, Mich.
5073		Sch.	Connecticut	99	94	80.0	25.3	7.5	1847	Milford, Del.	New London, Conn.
127130		Sch.	Connelly Bros	751	694	201.0	38.0	13.5	1896	Marine City, Mich.	Buffalo, N. Y.
4458		Sch.	Conqueror	17	16	42.5	15.4	5.2	1860	Surry, Me.	Portland, Me.
587		Sch.	Conquest	14	13	39.2	14.0	5.2	1870	New London, Conn.	Stonington, Conn.
125992		Slp.	Conquest	6	6	31.4	12.0	2.5	1881	Middle Bayou, Tex.	Galveston, Tex.
5631		Sch.	Consolation	17	16	46.2	15.5	4.2	1889	City Island, N. Y.	Tappanhook, Va.
126571	K. G. N. T.	Sch. y.	CONSTELLATION	157	149	123.7	24.9	12.9	1889	City Island, N. Y.	Boston, Mass.
4568		Sch.	Constitution	422	401	115.0	32.0	12.0	1861	Milwaukee, Wis.	Port Huron, Mich.
5367		Slp.	Constitution	32	30	57.5	21.4	3.9	1855	Fork Landing, N. J.	Bridgeton, N. J.
5615		Sch.	Constitution	24	17	48.9	18.6	5.3	1848	Somerset County, Md.	Crisfield, Md.
12175		Sch.	CONSTITUTION	3,231	2,997	379.0	44.1	22.2	1897	Superior, Wis.	Cleveland, Ohio.
126462		Sch.	Consuela	12	11	40.3	15.9	3.4	1887	Fowl River, Ala.	Mobile, Ala.
125845	J. T. V. G.	Bgn.	Consuelo	293	279	133.5	31.2	11.7	1880	San Francisco, Cal.	San Francisco, Cal.
125644		Sch.	Contest	67	64	72.3	22.3	7.5	1878	Kennebunk, Me.	Pensacola, Fla.
126038		Slp.	Contest	12	12	38.1	16.8	4.0	1882	Northport, N. Y.	New York, N. Y.
5769		Slp.	Continental	7	7	28.6	11.0	4.7	1867	City Island, N. Y.	Do.
4735		Slp.	Contrivance	37	36	63.5	20.2	4.9	1816	Jersey City, N. J.	Do.
4178		Sch.	Convoy	41	41	48.5	16.7	7.5	1832	Gloucester, Mass.	Southwest Harbor, Me.
126377		Sch.	Convoy	20	13	46.4	16.1	4.0	1886	Lenoxville, N. C.	Beaufort, N. C.
126514		Sch.	Conway	44	44	66.5	22.0	6.2	1882	Cambridge, Md.	Baltimore, Md.
5696		Sch.	Cooper	64	61	68.4	23.3	6.5	1865	Sharptown, Md.	Annapolis, Md.
127350		Slp.	Coouch	22	13	58.7	17.0	4.1	1899	Beaufort, N. C.	Beaufort, N. C.
17287		Sch.	Coot	5	5	30.8	9.5	2.5	1898	Jamesport, N. Y.	Greenport, N. Y.
125194		Sch.	Cootie	6	6	34.0	11.4	3.4	1884	Cedar Keys, Fla.	Apalachicola, Fla.
12520		Sch.	Copla	11	11	35.6	13.4	5.2	1880	Somerset, Mass.	Stonington, Conn.
4601		Sch.	Copy	65	62	66.0	23.0	7.0	1835	Brookhaven, N. Y.	Belfast, Me.
5853		Sch.	Copy	63	61	73.6	24.7	8.2	1854	Port Jefferson, N. Y.	Greenport, N. Y.
126100		Sch.	Coquille	103	97	92.9	29.5	6.4	1883	Coquille River, Oreg.	Coos Bay, Oreg.
127164		Slp.	Coquet	5	5	34.0	11.7	3.2	1895	Fairmount, Md.	Baltimore, Md.

¹ Formerly schooner Frank and Murray McNamara.

MERCHANT SAILING VESSELS OF THE UNITED STATES—Continued.

Official No.	Signal letters.	Rig.	Name of vessel.	Gross tonnage.	Net tonnage.	Length.		Depth.	When built.	Where built.	Home port (where permanent document issues).
						Feet.	Feet.				
5094		Sch.	Coquette	58	55	65.5	16.5	6.9	1846	Nobleboro, Me.	Wiscasset, Me.
5886		Slp.	Coquette	5	5	30.6	11.0	2.8	1870	Norfolk, Va.	Norfolk, Va.
5921		Sch.	Coquette	12	11	39.6	11.9	5.3	1870	Boothbay, Me.	Southwest Harbor, Me.
126783		Slp.	Coquette	8	8	33.7	13.3	3.7	1891	Matagorda, Tex.	Port Lavaca, Tex.
126815		Sch.	Coquette	46	31	69.2	23.7	4.6	1891	Handsboro, Miss.	New Orleans, La.
5767	J. H. C. L.	Shp.	Cora	1,491	1,416	200.2	39.0	23.8	1899	Belfast, Me.	Boston, Mass.
5864		Sch.	Cora	17	16	49.1	18.2	3.8	1870	Jordan River, Miss.	Shieldsboro, Miss.
125750		Sch.	Cora	44	41	70.0	17.2	6.2	1879	Benton Harbor, Mich.	Grand Haven, Mich.
125898		Sch.	Cora	92	88	107.8	23.0	7.5	1881	Key West, Fla.	Key West, Fla.
125902	J. V. G. M.	Sch.	Cora	109	104	86.0	23.0	7.5	1881	Washington, N. C.	Newbern, N. C.
125998		Sch.	Cora	12	7	57.5	14.0	4.0	1882	Calvert County, Md.	Crisfield, Md.
126746		Sch.	Cora	5	5	30.0	11.5	3.8	1891	Seattle, Wash.	Seattle, Wash.
127115		Slp.	Cora	7	6	30.7	11.3	3.5	1888	St. Augustine, Fla.	St. Augustine, Fla.
127136		Slp.	Cora	6	6	34.8	12.5	3.6	1896	Clayton, N. Y.	Cape Vincent, N. Y.
127226		Slp.	Cora	9	7	35.8	13.1	3.2	1897	Calcasieu Pass, La.	Lake Charles, La.
126566		Sch.	Cora A	381	361	149.0	31.5	11.0	1889	Manitowoc, Wis.	Chicago, Ill.
126563		Slp.	Cora D	8	7	20.9	10.6	5.6	1889	Swans Island, Me.	Mount Desert Ferry, Me.
126843		Slp.	Cora F	8	7	32.0	11.0	4.8	1892	Bremen, Me.	Deer Isle, Me.
126921	K. L. M. F.	Sch.	Cora M	143	136	97.8	26.5	7.8	1892	Cherryfield, Me.	Machias, Me.
127108		Sch.	Cora S	9	9	35.8	11.3	3.1	1895	Newell, Wash.	Skagway, Alaska.
126212		Sch.	Cora Bell	8	8	48.0	13.2	3.2	1883	Somerset County, Md.	Norfolk, Va.
126602		Sch.	Cora Ella	8	7	33.5	13.0	4.3	1877	Northport, Me.	Machias, Me.
125746		Sch.	Cora Etta	7	7	34.0	13.4	4.0	1877	Bristol, Me.	Southwest Harbor, Me.
5867		Sch.	Cora Florence	10	9	37.5	14.3	3.5	1870	Somerset County, Md.	Baltimore, Md.
125459	J. R. K. D.	Sch.	Cora Green	247	235	117.0	28.0	10.0	1875	Bangor, Me.	Bangor, Me.
126110		Slp.	Cora Lee	9	8	33.1	12.7	3.4	1891	Key West, Fla.	Key West, Fla.
126528		Sch.	Cora May	13	12	39.0	10.6	4.3	1888	Seattle, Wash.	Port Townsend, Wash.
126912		Slp.	Cora A. Baker	11	10	38.2	13.3	4.5	1891	Chincoteague, Va.	Chincoteague, Va.
126308		Sch.	Cora C. Meader	98	74	76.4	23.0	6.2	1886	Bath, Me.	Boothbay, Me.
126182		Sch.	Cora E. Moore	23	22	60.2	17.0	5.1	1883	Green Hill, Md.	Crisfield, Md.
5830		Slp.	Cora L. Griffing	11	10	38.0	15.0	3.7	1870	Greenpoint, N. Y.	Greenpoint, N. Y.
125535		Sch.	Cora L. McKenney	21	20	50.8	17.7	4.6	1875	Alexandria, Va.	Alexandria, Va.
126180	K. F. D. G.	Sch.	Cora S. McKay	198	160	106.8	27.1	10.3	1888	Essex, Mass.	Provincetown, Mass.
125451		Slp.	Cora T. Ruark	9	9	39.0	14.0	3.5	1875	Dorchester County, Md.	Crisfield, Md.
126158		Sch.	Cora Ann Ida	10	9	51.6	13.8	2.6	1883	Somerset County, Md.	Newport News, Va.
126454		Slp.	Cora and Albert	7	6	27.0	12.5	3.7	1887	Edgartown, Mass.	Edgartown, Mass.
4553		Sch.	Coral	105	100	88.0	21.4	7.9	1865	Ogdensburg, N. Y.	Milwaukee, Wis.
5608		Sch.	Coral	30	29	57.2	19.1	5.9	1867	Somerset County, Md.	Tappahannock, Va.
125655		Sch.	Coral	34	32	54.7	19.5	5.3	1878	Port Jefferson, N. Y.	New London, Conn.
125547		Sch.	Coral	35	33	52.0	18.0	4.5	1889	Bakers Creek, Va.	Richmond, Va.
127344	K. P. C. Q.	Sch.	Corbin	954	865	193.6	35.0	17.6	1899	Noank, Conn.	Philadelphia, Pa.
125085		Sch.	Cordeila R. Price	42	40	64.3	21.9	5.7	1872	Bass River, N. J.	Somers Point, N. J.
126846		Sch.	Corinthian	94	89	81.0	25.6	6.8	1892	Alameda, Cal.	San Francisco, Cal.
126146		Slp.	Corinna	27	25	53.7	18.3	3.9	1883	Parkins, Me.	Boston, Mass.
4505		Sch.	Corinna M.	41	39	62.6	19.9	6.6	1857	Middleton, Conn.	Bangor, Me.
127109		Slp.	Corinne G.	7	6	25.2	11.6	4.5	1893	Haverhill, Mass.	Newburyport, Mass.
4032		Sch.	Cornelia	60	57	75.1	23.6	5.7	1866	Dorchester County, Md.	Norfolk, Va.
4705		Slp.	Cornelia	56	53	72.8	22.7	6.4	1819	New Bedford, Mass.	New York, N. Y.
5961		Sch.	Cornelia	7	6	41.6	12.5	3.0	1871	Crisfield, Md.	Tappahannock, Va.
125744		Slp.	Cornelia	5	5	30.2	12.0	3.1	1874	Brooklyn, N. Y.	New York, N. Y.
125865		Sch.	Cornelia	160	95	86.0	21.0	8.2	1840	Clayton, N. Y.	Cape Vincent, N. Y.
127268		S. y.	Cornelia	9	9	46.4	10.5	6.3	1898	South Boston, Mass.	Providence, R. I.
126324	K. D. F. Q.	Sch.	Cornelia Soule	306	290	123.6	31.0	10.0	1885	Madison, Conn.	New London, Conn.
5777		Sch.	Cornelia A. Miles	36	34	64.1	20.9	6.0	1869	Somerset County, Md.	Crisfield, Md.
4726		Slp.	Cornelius Britton	25	23	49.4	17.0	4.6	1852	Browns Point, N. J.	Newport News, Va.
125560		Sch.	Cornelius Vanderbilt	17	10	47.8	16.4	4.5	1876	Guilford, Va.	Cape Charles, Va.
4743		Slp.	Cornelius C. Jones	20	19	44.1	17.6	4.7	1855	Nyack, N. Y.	Newark, N. J.
5873		Sch.	Cornelius H. DeLamater	50	47	68.0	22.9	5.0	1870	Washington, N. J.	Perth Amboy, N. J.
126430		Slp.	Cornet	11	10	38.3	15.9	3.4	1887	Atlantic City, N. J.	Somers Point, N. J.
126784		Sch.	Cornet	5	5	45.5	11.5	2.6	1891	Taylor Island, Md.	Crisfield, Md.
126168	K. B. W. C.	Sch.	Corona	394	374	142.6	34.6	11.3	1883	Port Blakeley, Wash.	San Francisco, Cal.
126346	K. D. J. B.	Sch. y.	Coronet	160	152	118.7	27.0	11.7	1885	Brooklyn, N. Y.	New York, N. Y.
126455		Sch.	Coronet	10	9	52.0	13.4	3.0	1887	Somerset County, Md.	Crisfield, Md.
126519		Sch.	Coronet	12	6	53.2	15.1	2.6	1848	Fishing Island, Md.	Annapolis, Md.
125916		Sch. y.	Coronilla	23	22	45.6	16.6	5.6	1881	Bath, Me.	Boston, Mass.
127814		Slp. y.	Corsair	20	20	42.0	16.7	4.0	1880	Greenport, N. Y.	New York, N. Y.
127327		Slp.	Corsair	11	8	37.5	12.1	3.5	1899	Brunswick, Ga.	Brunswick, Ga.
125268		Sch.	Corsica	61	58	77.6	23.2	5.1	1874	St. Michaels, Md.	Baltimore, Md.
126904		Sch.	Corsica	5	5	29.2	11.7	2.8	1893	Chokoloskee, Fla.	Key West, Fla.
125653	J. S. W. D.	Bk.	Coryphene	811	733	160.2	34.2	20.4	1878	Millbridge, Me.	San Francisco, Cal.
126549		Sch.	Cosatinporte	5	5	30.7	10.9	2.7	1889	Corpus Christi, Tex.	Corpus Christi, Tex.
5234		Sch.	Cosmopolitan	41	39	59.9	19.7	7.2	1866	St. George, Me.	Southwest Harbor, Me.
4543		Sch.	Cosmos	47	45	68.5	20.6	6.5	1862	Kennebunk, Me.	Gloucester, Mass.
5090		Sch.	Cottage	30	28	50.0	15.5	6.1	1846	Gloucester, Mass.	Brooklin, Me.
5610		Sch.	Coulbourn's Yacht	35	34	61.7	21.2	6.2	1867	Somerset County, Md.	Baltimore, Md.
126892		Sip. y.	Countess	9	9	28.0	12.0	5.5	1882	Boston, Mass.	Boston, Mass.

† Rebuilt, 1875.

MERCHANT SAILING VESSELS OF THE UNITED STATES—Continued.

Official No.	Signal letters.	Rig.	Name of vessel.	Gross tonnage.	Net tonnage.	Length.	Breadth.	Depth.	When built.	Where built.	Home port (where permanent document issues).
						Feet.	Feet.	Feet.			
126173	K. B. W. R.	Bgn.	Courtney Ford	401	352	146.3	34.2	12.5	1883	Benicia, Cal.	San Francisco, Cal.
125930	J. V. H. W.	Sch.	Cox & Green	591	501	164.3	35.8	15.7	1881	Newburyport, Mass.	Greenport, N. Y.
127040		Slp. y.	Coya	9	9	32.0	12.8	4.3	1894	Brooklyn, N. Y.	New York, N. Y.
127195		Sch.	Cozy	39	37	61.2	23.5	4.3	1897	Northport, N. Y.	Port Jefferson, N. Y.
126553		Slp.	Crazy Boy	17	16	46.0	14.0	4.4	1889	Fishers Landing, N. Y.	Cape Vincent, N. Y.
126169	K. B. W. D.	Sch.	Crescent	463	397	150.8	34.8	12.4	1883	New London, Conn.	New London, Conn.
126375		Slp.	Crescent	12	11	32.0	13.8	3.9	1886	Brooklyn, N. Y.	New York, N. Y.
127219		Sch.	Crescent	15	15	45.7	14.7	4.3	1897	Coupeville, Wash.	Port Townsend, Wash.
127186		Slp.	Crescent Beach	22	21	45.6	16.7	5.5	1897	Greenport, N. Y.	Greenport, N. Y.
125832		Sch.	Crest	7	7	34.0	10.3	4.3	1879	Salem, Mass.	Boston, Mass.
127180		Sch.	Crete	2,040	1,920	288.6	44.6	19.1	1897	West Bay City, Mich.	Duluth, Minn.
5582		Slp.	Cricket	8	7	35.5	12.4	3.1	1868	Baltimore, Md.	Baltimore, Md.
126363	K. D. L. Q.	Slp. y.	Cricket	10	10	26.8	10.9	5.2	1882	East Boston, Mass.	Oswego, N. Y.
126785		Slp.	Cricket	7	9	29.0	10.5	6.2	1881	Boston, Mass.	Boston, Mass.
126910		Slp.	Cricket	10	7	30.0	10.5	4.1	1892	Harrison, N. J.	Newark, N. J.
126308		Slp.	Cris	10	9	41.0	14.8	3.4	1885	Cambridge, Md.	Tappahannock, Va.
125667		Sch.	Criss Grover	133	126	89.6	22.5	8.7	1878	Lorain, Ohio	Marquette, Mich.
127237		Sch.	Cristine	15	15	35.3	14.3	5.2	1898	Port Blakeley, Wash.	Seattle, Wash.
127332		Slp.	Crony	7	6	33.7	11.0	3.4	1899	Patchogue, N. Y.	New York, N. Y.
125176		Slp.	Crosby	6	6	26.4	11.0	4.9	1873	Scituate, Mass.	Boston, Mass.
4159		Slp.	Crown	6	5	29.7	10.2	4.2	1834	Gloucester, Mass.	Brookline, Mass.
126807		Slp.	Crown	9	9	36.2	13.2	3.9	1891	Greenback, Va.	Chincoteague, Va.
126879		Slp.	Cruiser	11	10	32.3	13.3	4.1	1892	Bath, Me.	Bath, Me.
127230		Slp.	Cruiser	28	24	43.3	13.8	4.0	1898	Miami, Fla.	Key West, Fla.
125823	K. D. G. T.	Sch. y.	Crusader	71	71	83.2	21.5	8.5	1880	Brooklyn, N. Y.	New York, N. Y.
127033		Sch. y.	Crusader	27	26	54.0	15.8	3.6	1894	Chicago, Ill.	Chicago, Ill.
127128		Cat.	Crusader	7	6	25.0	11.6	3.5	1896	Osterville, Mass.	Chatham, Mass.
4777		Sch.	Crystal	28	27	56.0	19.0	4.0	1836	Tappan, N. Y.	New York, N. Y.
126852		Slp. y.	Crystal	9	9	34.3	10.5	6.4	1889	Salem, Mass.	Boston, Mass.
4801		Slp.	Crystal Palace	16	15	43.3	15.0	4.4	1853	Patchogue, N. Y.	New Haven, Conn.
5626		Slp.	Crystal Palace	6	5	36.0	10.0	2.6			Crisfield, Md.
127224		Sch.	Crystal Wave	32	32	52.5	16.8	6.2	1898	Wilmington Island, Ga.	Savannah, Ga.
5776		Sch.	Cuba	15	9	42.2	16.0	4.4	1869	Somerset County, Md.	Crisfield, Md.
125328		Slp.	Cuba	82	70	62.0	29.5	7.3	1874	Brooklyn, N. Y.	New York, N. Y.
126842		Cat.	Cuckoo	5	5	25.3	12.3	3.6	1890	Newport, R. I.	Newport, R. I.
127114		Sch.	Cuevas Bros	28	18	59.0	19.8	4.2	1895	Hickory Point, Miss.	Shieldsboro, Miss.
126242		Slp. y.	Culprit Fay	9	8	31.5	12.0	5.5	1884	New York, N. Y.	New York, N. Y.
125290	J. P. W. L.	Sch.	Cumberland	413	349	129.1	30.0	15.4	1874	Freeport, Me.	Portland, Me.
125607		Sch.	Cumberland	6	6	35.1	10.3	3.4	1877	Nansemond County, Va.	Norfolk, Va.
125440		Sch.	Cumchi	7	7	31.6	11.6	4.7	1875	New Shoreham, R. I.	Newport, R. I.
5379		Sch.	Cupid	23	21	53.2	15.3	4.8	1857	City Island, N. Y.	Fall River, Mass.
125910		Slp.	Cupid	19	18	48.7	16.2	3.6	1881	Pittston, Me.	Bath, Me.
5469		Sch.	Curlew	13	12	39.9	13.0	3.9	1868	Bath, Me.	New Haven, Conn.
5536		Slp.	Curlew	23	22	48.5	17.7	4.0	1866	Moriches, N. Y.	Patchogue, N. Y.
126051		Cat.	Curlew	5	5	27.6	11.3	3.2	1882	Osterville, Mass.	Hyannis, Mass.
126170		Sch.	Curlew	38	29	65.0	19.4	6.0	1883	Pocomoke City, Md.	Crisfield, Md.
126734		Slp.	Cursive	9	9	28.0	11.4	6.0	1891	North Haven, Me.	Rockport, Me.
126149		Sch.	Curtie Matilda	6	5	32.9	11.1	2.8	1883	Collington, N. C.	Newbern, N. C.
126030		Sch.	Curtis	19	18	54.1	15.6	4.5	1882	St. Michaels, Md.	Tappahannock, Va.
5692		Sch.	Custus W. Wright	113	107	80.1	26.0	6.0	1871	Drawbridge, Del.	New York, N. Y.
5466		Sch.	Cygnets	13	13	42.5	15.1	5.2			Southwest Harbor, Me.
5945		Sch.	Cygnets	14	9	44.1	14.8	3.9	1871	Crisfield, Md.	Bridgeton, N. J.
126318		Sch.	Cygnets	8	8	41.3	13.9	2.9	1885	Talbot County, Md.	Baltimore, Md.
126436	K. D. R. J.	Slp. y.	Cygnets	6	8	32.0	10.8	4.7	1887	New Rochelle, N. Y.	New York, N. Y.
126829		Cat. y.	Cygnets	6	6	25.9	12.7	3.8	1887	Newport, R. I.	Newport, R. I.
127198		Cat.	Cygnets	7	7	28.6	12.5	3.3	1897	Monument Beach, Mass.	Barnstable, Mass.
126399		Sch.	Cygnus	11	10	39.2	12.0	5.5	1886	Jacksonville, Fla.	St. Augustine, Fla.
127146		Slp. y.	Cymbra	7	7	36.2	9.4	5.0	1896	Nyack, N. Y.	New York, N. Y.
5088		Sch.	Cynosure	72	69	74.6	21.8	7.7	1867	Wiscasset, Me.	Boothbay, Me.
125954		Sch.	Cynthia	15	12	50.6	14.7	4.2	1881	St. Michaels, Md.	Baltimore, Md.
4597		Sch.	Cynthia Gordon	44	42	67.3	16.0	6.0	1884	St. Joseph, Mich.	Milwaukee, Wis.
126530		Sch.	Cynthia Jane	13	12	36.4	15.2	3.7	1888	St. Andrew Bay, Fla.	Pensacola, Fla.
126062	J. W. M. G.	Slp.	Cyrus Wakefield	2,118	1,941	247.0	43.7	28.6	1882	Thomaston, Me.	New York, N. Y.
125424		Slp.	Cyrus F. Pell	15	15	38.0	15.8	4.1	1875	City Island, N. Y.	Do.
125705		Slp.	Czar	16	15	40.0	15.4	3.2	1878	Georgetown, Me.	Portland, Me.
125685	J. V. D. P.	Sch.	Czar	144	137	98.0	26.0	9.7	1881	San Francisco, Cal.	San Francisco, Cal.
127025		Slp.	Czar	7	7	29.0	13.0	3.5	1894	Warwick, R. I.	Providence, R. I.
126818	K. L. C. Q.	Sch.	Czarina	230	218	116.0	30.6	10.6	1891	Fairhaven, Cal.	Unga, Alaska.
D.											
6222		Sch.	D. P.	82	78	81.0	23.1	7.2	1849	Belfast, Me.	Machias, Me.
6401		Slp.	D. Bennett	12	11	35.0	14.0	4.0			Richmond, Va.
6719		Sch.	D. Corson, jr.	19	10	51.6	16.8	4.5	1869	Chester, Pa.	Bridgeton, N. J.
6452		Sch.	D. Gifford	253	224	112.4	29.3	9.8	1862	Mays Landing, N. J.	Boston, Mass.
6921		Sch.	D. Hebert	17	16	50.0	17.0	3.8	1876	Biloxi, Miss.	Lake Charles, La.
6829		Slp.	D. Joline	13	12	40.2	15.4	3.5	1874	Tottenville, N. Y.	New York, N. Y.
6542		Slp.	D. A. Newings	8	8	34.9	12.9	3.5	1856	New York, N. Y.	Norfolk, Va.

MERCHANT SAILING VESSELS OF THE UNITED STATES—Continued.

Official No.	Signal letters.	Rig.	Name of vessel.	Gross tonnage.	Net tonnage.	Length.	Breadth.	Depth.	When built.	Where built.	Home port (where permanent document issues).
						Feet.	Feet.	Feet.			
6560	J. F. M. K.	Bg.	D. A. Small	119	113	87.6	22.9	9.1	1868	Provincetown, Mass.	Provincetown, Mass.
6843		Sch.	D. A. Wells	56	53	62.0	18.3	6.6	1874	Sack Bay, Mich.	Grand Haven, Mich.
6619		Sch.	D. A. Wilson	91	61	82.6	22.1	8.0	1869	Salisbury, Mass.	Salem, Mass.
6715		Sch.	D. B. Mayhew	23	22	49.5	15.5	6.0	1871	Bristol, Me.	New York, N. Y.
6-01		Sch.	D. C. Adams	29	19	56.5	18.2	5.8	1873	Mauricetown, N. J.	Bridgeton, N. J.
6498		Sch.	D. C. Foster	95	90	83.5	27.3	7.6	1857	Poughkeepsie, N. Y.	Coldsprings, N. Y.
6857		Sch.	D. C. Willis	15	14	45.2	13.6	3.5	1875	Beaufort, N. C.	Newbern, N. C.
157047	J. V. N. L.	Sch.	D. D. Haskell	317	274	131.2	31.1	11.0	1881	Belfast, Me.	Deer Isle, Me.
157518		Sch.	D. E. Keith	107	90	76.6	20.4	8.8	1898	Ballard, Wash.	Seattle, Wash.
157434		Slp.	D. E. Robertson	7	6	37.5	12.1	3.1	1895	Morgan City, La.	Brashear La.
157046		Sch.	D. F. Collier	6	5	46.4	10.9	2.8	1876	Crisfield, Md.	Crisfield, Md.
157391		Sch.	D. G. Callis	10	9	47.0	13.8	3.6	1893	Poquoson, Va.	Newport News, Va.
6274		Slp.	D. G. Edsall	8	7	34.4	11.8	2.8			New Haven, Conn.
157285	K. H. R. J.	Sch.	D. H. Rivers	1,072	963	190.8	38.7	19.1	1890	Thomaston, Me.	Thomaston, Me.
157239		Slp.	D. J. Connolly	52	49	60.0	26.0	6.1	1889	Newport, R. I.	Newport, R. I.
157286	K. H. R. N.	Sch.	D. J. Sawyer	343	288	136.8	32.4	10.8	1890	Jonesport, Me.	Machias, Me.
6861		Sch.	D. J. Wheaton	48	35	63.5	19.8	6.0	1875	Swansgut, Va.	Chincoteague, Va.
6732		Sch.	D. K. Clint	729	692	168.6	32.0	18.8	1872	East Saginaw, Mich.	Detroit, Mich.
85311		Sch.	D. L. Filer	357	339	156.6	30.0	10.0	1871	Manistee, Mich.	Chticago, Ill.
6293	H. F. K. G.	Sch.	D. L. Sturgis	135	128	99.0	26.2	8.0	1852	Bridgeport, Conn.	Bath, Me.
157417		Sch.	D. L. Trafion	40	38	65.5	18.0	8.0	1895	Essex, Mass.	Salem, Mass.
6798	J. N. Q. B.	Sch.	D. M. Anthony	556	493	146.7	36.4	15.5	1873	Fall River, Mass.	Boston, Mass.
6430		Sch.	D. N. Darlington	20	19	50.0	16.8	3.6	1854	Vallejo, Cal.	San Francisco, Cal.
6095		Sch.	D. P. Dobbins	447	425	162.3	31.6	12.2	1863	Cleveland, Ohio	Detroit, Mich.
6924		Sch.	D. P. Mulford	30	24	54.0	18.3	4.4	1876	Bridgeton, N. J.	Norfolk, Va.
6697		Sch.	D. P. Rhodes	937	891	217.0	35.3	14.8	1871	Detroit, Mich.	Cleveland, Ohio.
6134		Sch.	D. R. Martin	326	309	137.5	30.4	11.5	1857	Cleveland, Ohio.	Chicago, Ill.
157388		Sch.	D. R. Meekins	8	8	49.0	12.4	3.1	1893	Taylor's Island, Md.	Annapolis, Md.
6044		Sch.	D. W. Hammond	59	56	73.0	20.3	7.0	1851	Noank, Conn.	Machias, Me.
6815		Slp.	D. W. McLean	14	7	38.0	14.6	4.0	1874	Port Jefferson, N. Y.	Bridgeton, N. J.
157523		Slp.	D. W. White	6	6	38.4	12.3	3.2	1898	Deals Island, Md.	Crisfield, Md.
6079		Slp.	D. S. S. Sammis	5	5	30.0	12.7	3.1	1879	Patchogue, N. Y.	Patchogue, N. Y.
157292	K. J. D. C.	Sch.	D. Howard Spear	547	489	158.7	34.9	13.1	1891	Bath, Me.	Bath, Me.
157101		Sch.	D. Neer Taylor	24	23	56.1	15.8	4.3	1883	Messongo, Va.	Tappahannock, Va.
6145		Sch.	Dacotah	261	267	138.2	28.5	9.4	1867	Fairport, Ohio	Detroit, Mich.
6174		Sch.	Dacotah	57	54	67.0	19.0	6.2	1858	Essex, Mass.	Machias, Me.
157307		Slp. y.	Duffield	13	12	37.4	14.0	5.5	1891	Brooklyn, N. Y.	Newport, R. I.
157369		Sch. y.	DAGMAR	62	58	88.7	20.9	9.1	1887	City Island, N. Y.	New York, N. Y.
95291		Sch.	Daisie	84	32	63.5	18.0	5.6	1874	Rockyhill, Conn.	Baltimore, Md.
6035		Sch.	Daisy	5	5	26.4	9.7	4.0	1862	Provincetown, Mass.	Provincetown, Mass.
6752	J. M. H. Q.	Bg.	Daisy	439	383	123.0	31.6	17.1	1872	Brookhaven, N. Y.	New York, N. Y.
6-02		Slp.	Daisy	67	67	66.0	27.2	6.9	1874	Brooklyn, N. Y.	Do.
157003		Sch.	Daisy	5	5	30.7	10.8	2.7	1880	Key Largo, Fla.	Key West, Fla.
157-013		Cat.	Daisy	6	6	28.0	12.2	3.3	1879	Noank, Conn.	Newport, R. I.
157-016		Slp.	Daisy	6	6	30.0	11.4	3.7	1881	Greenport, N. Y.	Greenport, N. Y.
157048		Sch.	Daisy	33	23	50-9	19.9	3.9	1881	Mattisonville, La.	New Orleans, La.
157071		Slp.	Daisy	20	20	43.3	16.6	4.9	1882	Baltimore, Md.	Baltimore, Md.
157095		Sch.	Daisy	10	10	46.2	12.8	3.9	1883	St. Michaels, Md.	Do.
157119		Slp.	Daisy	5	5	34.0	10.7	3.3	1883	Portsmouth, Va.	Norfolk, Va.
157129		Sch.	Daisy	50	47	70.7	20.7	7.9	1884	Bath, Me.	New York, N. Y.
157130		Slp.	Daisy	7	6	26.0	10.3	4.2	1884	Wellfleet, Mass.	Dennis, Mass.
157162		Slp.	Daisy	9	8	37.8	14.0	3.5	1885	Pocomoke City, Md.	Crisfield, Md.
157168		Sch.	Daisy	6	6	38.5	10.3	3.2	1885	Somerset County, Md.	Baltimore, Md.
157332		Slp.	Daisy	5	5	31.0	10.3	3.2	1891	Alexandria, Va.	Alexandria, Va.
157381		Slp.	Daisy	9	8	33.6	11.4	5.0	1893	Baileys Mills, Ga.	St. Marys, Ga.
157497		Slp.	Daisy	5	5	27.8	12.7	3.2	1884	Bay-hore, N. Y.	Patchogue, N. Y.
157486		Sch.	Daisy L.	5	5	38.8	10.7	2.9	1897	McDanieltown, Md.	Baltimore, Md.
157232		Sch.	Daisy S.	5	5	28.1	11.0	8.0	1888	Bay Point, Fla.	Apalachicola, Fla.
157185		Slp.	Daisy V.	5	5	28.8	9.8	2.8	1886	Nausemond County, Va.	Norfolk, Va.
157317	K. J. S. G.	Sch.	Daisy Farlin	466	384	151.6	34.2	11.3	1891	Bath, Me.	Bath, Me.
157081	J. W. N. P.	Bkn.	Daisy Read	468	364	136.3	33.1	13.0	1882	Harrington, Me.	New York, N. Y.
6977	J. T. K. D.	Sch.	Daisy Rowe	122	116	94.5	29.0	7.5	1879	Humboldt Bay, Cal.	San Francisco, Cal.
157247		Sch.	Daisy Woods	26	24	60.0	20.0	3.7	1889	Bayou Terrebonne, La.	New Orleans, La.
157412		S. h.	Daisy D. Haskell	9	8	26.0	11.0	3.8	1894	Petaluma, Cal.	San Francisco, Cal.
157254		Slp.	Daisy M. Tall	9	9	42.2	15.3	3.3	1889	Madison, Md.	Baltimore, Md.
6846		Slp.	Dakota	77	73	65.0	26.0	7.1	1873	Brooklyn, N. Y.	New York, N. Y.
157-83	K. H. N. W.	Sch.	Damietta and Joanna	330	273	132.5	31.8	10.6	1890	Yarmouth, Me.	Portland, Me.
6086	H. F. D. G.	Sch.	Damon	165	127	96.0	27.2	8.3	1856	Waldoboro, Me.	Calais, Me.
6860		Slp.	Damsel	5	5	30.0	9.6	2.6	1875	Chincoteague, Va.	Chincoteague, Va.
157323		Sch.	Dan	22	21	58.5	17.0	4.7	1891	St. Michaels, Md.	Baltimore, Md.
35041		Sch.	Dan Hayes	145	138	112.1	24.2	7.0	1868	Fairport, Ohio	Grand Haven, Mich.
45-30		Sch.	Dan Mabce	193	184	122.0	27.0	7.0	1866	Nashota, Wis.	Milwaukee, Wis.
35476		Sch.	Dan Rogers	324	308	180.0	28.6	10.6	1883	Buffalo, N. Y.	Port Huron, Mich.
6669		Sch.	Dan Souy	15	14	43.7	16.7	4.0	1870	Smiths Landing, N. J.	New Haven, Conn.
68-38		S. h.	Dan B. Castle	10	5	33.6	12.8	4.2	1874	Starvation Landing, La.	New Orleans, La.
6296		Slp.	Dandy	45	38	57.3	20.5	6.7	1855	Elizabethport, N. J.	New York, N. Y.

¹ Formerly schooner Henry B. Anthony.

² Formerly schooner I. M. Hill.

MERCHANT SAILING VESSELS OF THE UNITED STATES—Continued.

Official No.	Signal letters.	Rig.	Name of vessel.	Gross tonnage.	Net tonnage.	Length.		Breadth.	Depth.	When built.	Where built.	Home port (where permanent document issued).
						Feet.	Feet.					
157220		Sch.	Dandy	22	21	40.5	18.8	5.0	1888	Crisfield, Md.	Crisfield, Md.	
157241		Sch.	Daniel Bell	15	14	54.3	14.2	8.7	1889	Morehead City, N. C.	Beaufort, N. C.	
6051		Sch.	Daniel Boone	15	14	45.1	14.1	4.7	1857	Duxbury, Mass.	Provincetown, Mass.	
6994		Slp.	Daniel Boone	12	11	39.4	14.4	3.6	1879	York County, Va.	Newport News, Va.	
6163	H. F. D. Q.	Sch.	Daniel Brown	204	163	109.0	30.0	10.0	1853	Poughkeepsie, N. Y.	New York, N. Y.	
6082	H. F. C. V.	Sch.	Daniel Pierson	264	251	114.1	29.0	10.1	1866	Waldoboro, Me.	St. George, Me.	
157026		Sch.	Daniel Sharp	20	13	46.8	16.5	4.4	1881	Bridgeton, N. J.	Camden, N. J.	
6354		Slp.	Daniel Sheets	10	9	41.0	12.9	3.4	1881	Philadelphia, Pa.	Alexandria, Va.	
6565		Sch.	Daniel Tomkins	79	75	80.5	25.5	5.5	1867	Stonypoint, N. Y.	New York, N. Y.	
6179		Sch.	Daniel Webster	60	57	68.0	19.9	7.5	1859	Essex, Mass.	Bucksport, Me.	
6366		Sch.	Daniel Webster	24	22	42.9	17.9	4.5	1867	Bath, Me.	Damariscotta, Me.	
6610		Sch.	Daniel A. Davis	22	14	51.0	17.0	5.5	1868	Salem, N. J.	Camden, N. J.	
6890		Sch.	Daniel B. Harris	14	8	41.0	14.6	4.1	1875	Greencreek, N. J.	Bridgeton, N. J.	
6197		Sch.	Daniel C. Baker	33	32	60.6	18.4	6.2	1853	Salisbury, Mass.	Lubec, Me.	
6605		Slp.	Daniel E. Egbert	17	17	43.5	17.0	4.1	1868	Islip, N. Y.	Patchogue, N. Y.	
157269		Sch.	Daniel G. Fowle	19	12	60.2	15.6	4.6	1889	Smyrna, N. C.	Beaufort, N. C.	
157200		Slp.	Daniel H. Mayne	6	6	33.3	13.2	3.3	1887	Cambridge, Md.	Baltimore, Md.	
6504		Sch.	Daniel J. Ballard	16	8	46.0	17.0	5.8	1888		Tappahannock, Va.	
6657		Sch.	Daniel J. Birch	23	22	46.8	18.5	3.8	1841	Snowhill, Md.	Norfolk, Va.	
6586		Sch.	Daniel W. Jones	27	26	49.8	16.0	5.0	1865	Somerset County, Md.	Crisfield, Md.	
157045		Sch.	Daniel W. Jones	14	13	58.2	14.5	3.6	1881	Crisfield, Md.	Do.	
6277		Slp.	Daniel W. Smith	8	8	34.2	13.7	3.0	1864	Port Washington, N. Y.	Coldspring, N. Y.	
6303		Slp.	Daniel W. Teller	71	68	65.5	20.5	7.0	1859	Greenpoint, N. Y.	New York, N. Y.	
6316		Slp.	Daphne	65	62	63.0	26.4	7.0	1862	Myatic River, Conn.	Do.	
150526	K. J. N. S.	Slp. y.	Daphne	15	13	46.0	14.3	5.0	1885	South Brooklyn, N. Y.	Do.	
157145	K. D. P. M.	Slp. y.	Daphne	22	21	46.0	16.5	6.3	1885	Brooklyn, N. Y.	Do.	
157538	K. N. W. G.	Sch.	Darby	1,513	1,393	235.7	43.3	19.1	1839	Bath, Me.	Fall River, Mass.	
140116	K. C. G. B.	Slp. y.	Dare	30	28	58.9	17.2	5.5	1875	Bristol, R. I.	New York, N. Y.	
157120		Sch.	Dark Eyed Darling	5	5	30.3	10.7	3.2	1894	Bayou Sale, La.	Brashear, La.	
6158		Sch.	Dart	50	53	66.5	21.3	6.0	1850	Kent County, Del.	Perth Amboy, N. J.	
6247		Sch.	Dart	34	32	57.2	18.0	4.8	1837	New York, N. Y.	Stonington, Conn.	
6805		Slp.	Dart	8	7	40.9	10.8	3.3	1873	Port Jefferson, N. Y.	Baltimore, Md.	
157230		Slp.	Dart	11	6	38.2	14.6	3.9	1888	Goshen, N. J.	Bridgeton, N. J.	
157300		Sch.	Dart	12	12	39.5	13.0	4.7	1880	Rothsay, New Brunswick	Eastport, Me.	
157347		Cat.	Dart	6	6	30.2	12.3	3.8	1892	Atlantic City, N. J.	Somers Point, N. J.	
157400		Sch.	Dart	9	9	31.6	11.3	4.4	1894	Salem, Mass.	Philadelphia, Pa.	
157498		Slp.	Dash	17	15	43.6	14.3	3.3	1897	Miami, Fla.	Key West Fla.	
157218		Sch.	Dashaway	16	15	51.6	15.3	2.0	1883	Washington, D. C.	Washington, D. C.	
6920		Sch.	Dashing Wave	6	5	28.0	12.0	2.8	1861	Long Island, N. Y.	Norfolk, Va.	
6193		Sch.	Dashing Wave	269	255	133.8	25.4	10.8	1862	Clayton, N. Y.	Port Huron, Mich.	
6533	J. D. R. H.	Sch.	Dashing Wave	1,054	941	181.8	39.6	21.3	1853	Portsmouth, N. H.	Tacoma, Wash.	
6667		Slp.	Dauntless	19	18	45.0	18.0	4.7	1870	Greenport, N. Y.	Newport, R. I.	
6812		Slp.	Dauntless	29	28	53.6	17.8	3.8	1874	Georgetown, Me.	Boston, Mass.	
6891		Slp.	Dauntless	7	7	31.7	12.6	4.5	1876	Newport, R. I.	Newport, R. I.	
6919		Sch.	Dauntless	14	13	41.4	14.1	4.2	1876	Smyrna, N. C.	Newbern, N. C.	
14901	H. M. J. Q.	Sch. y.	Dauntless	126	120	130.3	24.6	10.0	1866	Myatic, Conn.	Hartford, Conn.	
157074		Sch.	Dauntless	69	69	65.5	26.0	6.3	1832	Brooklyn, N. Y.	New York, N. Y.	
157190		Sch.	Dauntless	50	48	70.2	21.4	5.5	1887	Cambridge, Md.	Richmond, Va.	
157334		Slp.	Dauntless	9	8	44.7	12.0	2.8	1801	Cape Bank, N. C.	Beaufort, N. C.	
157377		Slp.	Dauntless	7	6	28.7	11.4	3.3	1893	Cedar Grove, Tex.	Galveston, Tex.	
157422		Sch.	Dauntless	12	11	39.3	13.0	4.7	1895	Everett, Wash.	Port Townsend, Wash.	
157462		Sch.	Dauntless	20	17	58.0	13.3	3.5	1896	Alpena, Mich.	Port Huron, Mich.	
157472		Sch.	Dauntless	50	33	77.8	20.8	6.4	1896	Wallville, Md.	Annapolis, Md.	
157484		Sch.	Dauntless	38	38	60.2	17.2	7.6	1897	Essex, Mass.	Galveston, Tex.	
157495		Slp.	Dauntless	9	9	35.3	13.9	3.7	1837	Willapa, Wash.	Port Townsend, Wash.	
157526	K. N. R. G.	Sch.	Dauntless	548	478	132.2	37.3	13.2	1898	Hoquiam, Wash.	San Francisco, Cal.	
157532		Sch.	Dauntless	111	77	91.0	24.2	10.2	1869	Essex, Mass.	Gloucester, Mass.	
157540		Slp.	Dauntless	6	5	26.4	10.0	5.0	1899	Bristol, Me.	Southwest Harbor, Me.	
157055		Sch.	Dave Freeman	23	22	47.6	16.4	5.0	1881	Galveston, Tex.	Galveston, Tex.	
6996		Slp.	Dave's Cabin	7	6	29.0	11.2	3.2	1880	San Francisco, Cal.	San Francisco, Cal.	
140530	J. W. C. P.	Sch.	David Baird	665	632	151.8	35.8	15.9	1882	Bath, Me.	Philadelphia, Pa.	
6920	J. S. D. W.	Sch.	David Carril	124	96	103.9	27.0	8.5	1876	City Island, N. Y.	Baltimore, Md.	
6202	H. F. G. D.	Sch.	David Currie	151	143	100.0	26.4	7.8	1866	Portland, Conn.	Hartford, Conn.	
157341		Sch. y.	David Dixon	25	24	41.6	15.4	4.8	1892	Detroit, Mich.	Detroit, Mich.	
6286	H. F. J. W.	Sch.	David Faust	218	176	100.2	28.0	9.5	1854	Philadelphia, Pa.	Ellsworth, Me.	
157394		Slp.	David Gallagher	5	5	26.2	10.5	3.4	1893	Bridgeton, N. J.	Bridgeton, N. J.	
6764		Sch.	David Sherman	71	67	75.6	21.5	7.5	1873	Essex, Mass.	Gloucester, Mass.	
157128		Sch.	David Wallace	1,103	1,075	216.5	36.4	17.8	1884	Cleveland, Ohio	Boston, Mass.	
6897		Sch.	David A. Story	91	86	80.5	22.6	8.3	1876	Gloucester, Mass.	Bangor, Me.	
67		Sch.	David C. Foster	21	20	50.7	15.0	4.0	1869	Chincoteague, Va.	Chincoteague, Va.	
6579		Slp.	David F. Vail	22	20	48.0	17.4	5.2	1868	Greenport, N. Y.	Tappahannock, Va.	
157499		Cat.	David H. Schoyler	9	9	31.4	12.2	4.2	1898	Atlantic City, N. J.	Somers Point, N. J.	
6301		Slp.	David I. Anderson	75	72	70.0	23.0	6.0	1849	Aquaackonock, N. J.	New York, N. Y.	
157067		Sch.	David K. Akin	51	48	66.5	22.8	4.6	1882	Nyack, N. Y.	Dennis, Mass.	

¹ Formerly sloop-yacht Polly.

² Formerly sloop-yacht Lottie.

³ Formerly British schooner Mabel.

⁴ Formerly schooner-yacht L'Hirondelle.

⁵ Formerly schooner Lucinda G. Potter.

MERCHANT SAILING VESSELS OF THE UNITED STATES—Continued.

Official No.	Signal letters.	Rig.	Name of vessel.	Gross tonnage.	Net tonnage.	Length.	Breadth.	Depth.	When built.	Where built.	Home port (where permanent document issues).
						Feet.	Feet.	Feet.			
157389	K. L. S. V.	Sch.	David P. Davis	1,231	1,030	203.8	39.0	21.4	1893	Bath, Me	Bath, Me.
157073		Sch.	David R. Lake	24	15	50.6	17.4	4.6	1882	Bridgeton, N. J.	Bridgeton, N. J.
6340	H. F. K. W.	Sch.	David S. Siner	232	220	115.6	28.9	9.3	1861	Milford, Del	New York, N. Y.
157506		Sch.	DAVID Z. NORTON	3,250	2,926	369.4	45.0	22.5	1896	Cleveland, Ohio	Cleveland, Ohio.
6885		Sch.	Davy Crockett	85	81	80.7	27.7	8.0	1876	Bath, Me.	Pensacola, Fla.
157094		Cat.	Dawn	6	5	24.0	11.0	4.0	1883	Mattapoisett, Mass.	Hyannis, Mass.
157169		Sch.	Dawn	14	12	32.0	14.1	5.1	1883	Oakland, Cal	Los Angeles, Cal.
157211		Sch.	Dawn	26	24	60.5	14.1	3.7	1888	Milwaukee, Wis.	Milwaukee, Wis.
157274		Ywl. y.	Dawn	11	11	28.5	13.7	4.0	1857	Osterville, Mass.	New York, N. Y.
157424		Sch.	Dawn	14	14	38.2	14.8	4.5	1895	Bluffton, S. C.	Savannah, Ga.
157437		Sch.	Dawn	5	5	26.5	8.0	6.2	1895	Middleburg, Fla.	Jacksonville, Fla.
6449		Sch.	Dawning Light	23	16	78.6	17.3	4.9	1861	Dorchester, N. J.	Bridgeton, N. J.
157503		Sch.	Dawson City	83	48	82.0	23.0	9.6	1898	Essex, Mass.	Boston, Mass.
6912		Slp.	Day	5	5	30.3	12.5	3.0	1872	Bayport, N. Y.	Greenport, N. Y.
6325		Slp.	Day Book	6	6	33.0	12.0	2.4	1860	Norfolk, Va.	Norfolk, Va.
157068		Sch.	Day Dream	9	8	34.0	13.0	2.0	1882	Galveston, Tex.	Galveston, Tex.
157084	J. W. P. H.	Sch.	Daylight	660	571	157.2	35.4	15.9	1882	Belfast, Me	New Haven, Conn.
6204		Sch.	Day Spring	87	33	98.3	21.4	6.1	1860	Milan, Ohio	Grand Haven, Mich.
35372		Sch.	Dayton	462	439	184.2	30.0	9.8	1871	Marine City, Mich.	Port Huron, Mich.
6616		Sch.	Deborah A. Hendrickson	28	26	54.6	18.3	4.4	1867	Key Port, N. J.	Port Jefferson, N. Y.
6329		Sch.	Deborah T. Hill	37	35	58.6	20.0	4.8	1863	Staten Island, N. Y.	Patchogue, N. Y.
6322		Slp.	Decatur	18	17	36.8	14.5	4.4	1841	Mavaroneck, N. Y.	Norfolk, Va.
6195	H. F. G. C.	Sch.	Decorra	181	157	97.8	26.6	10.3	1866	Machias, Me.	Machias, Me.
157140	K. D. C. R.	Sch. y.	Decoy	21	20	49.0	14.2	4.0	1884	Newark, N. J.	New York, N. Y.
157359		Sch.	Deeahks	45	42	60.0	17.8	7.2	1892	Seattle, Wash.	Port Townsend, Wash.
6282		Slp.	Deep River	59	56	61.0	22.5	6.8	1839	Saybrook, Conn.	New York, N. Y.
157426	K. M. H. P.	Slp. y.	Defender	134	108	104.0	23.3	19.0	1895	Bristol, R. I.	Do.
157438		Sch.	Defender	10	9	48.0	12.8	3.2	1895	Tampa, Fla.	Tampa, Fla.
157457	K. M. T. L.	Sch.	Defender	446	382	156.0	36.0	11.2	1896	Fairhaven, Cal	San Francisco, Cal.
157464		Slp.	Defender	6	5	46.9	10.5	2.9	1896	Lawsonia, Md.	Crisfield, Md.
157469		Slp.	Defender	12	8	37.0	15.3	3.5	1896	River Landing, N. C.	Edenton, N. C.
157470		Slp.	Defender	6	6	35.4	13.4	3.1	1895	Poplar Island, Md.	Crisfield, Md.
157483		Cat.	Defender	5	5	25.0	11.4	3.4	1897	Monument Beach, Mass.	Chatham, Mass.
157490		Slp.	Defender	20	15	38.9	16.7	4.0	1897	Shipyards, Ga.	Savannah, Ga.
157450		Slp.	Defender, Jr.	18	18	34.3	9.8	6.2	1896	Los Angeles, Cal	Los Angeles, Cal.
6073		Sch.	Defiance	15	14	40.3	12.3	5.6	Southwest Harbor, Me.
6960		Slp. y.	Defiance	16	15	40.0	16.2	4.8	1877	Jersey City, N. J.	New York, N. Y.
157114		Sch.	Defiance	9	9	38.5	12.0	3.3	1883	Smyrna, N. C.	Newbern, N. C.
157326		Cat.	Defiance	7	6	29.0	12.8	3.0	1891	Patchogue, N. Y.	Patchogue, N. Y.
157402		Cat.	Defiance	5	5	23.6	11.0	3.3	1889	Osterville, Mass.	Hyannis, Mass.
157460		Slp. y.	Defiance	9	9	33.5	13.2	3.4	1896	Patchogue, N. Y.	Bridgeton, Conn.
157467		Sch.	Defiance	7	6	29.5	12.4	3.8	1896	Key West, Fla.	Key West, Fla.
157487	K. N. D. R.	Sch.	Defiance	604	526	179.8	37.7	13.7	1897	Hoquiam, Wash.	San Francisco, Cal.
157500		Sch.	Delawana	8	7	33.8	10.5	6.3	1898	Fitzgerald, Ga.	Brunswick, Ga.
6170		Sch.	Delaware	84	80	78.5	23.5	6.6	1844	Richmond, Me.	Castine, Me.
6412		Sch.	Delaware	64	61	63.0	20.0	6.0	1826	Essex, Mass.	Boston, Mass.
6463		Sch.	Delaware	11	10	37.7	12.2	5.2	Thomaston, Me.
6483		Sch.	Delaware	68	64	72.6	25.3	5.0	1864	Milford, Del	Crisfield, Md.
6492		Sch.	Delaware	546	519	173.6	30.4	13.6	1868	Detroit, Mich.	Port Huron, Mich.
6707		Sch.	Delaware	7	7	32.2	10.2	4.6	1842	Waldoboro, Me.	St. George, Me.
6763		Sch.	Delaware	58	55	74.0	22.6	4.4	1873	Camden, N. J.	Philadelphia, Pa.
6652		Slp.	Delaware Oak	8	7	38.2	13.3	3.1	1869	Cannon Ferry, Del.	Norfolk, Va.
157080		Sch.	Delight	7	7	41.2	11.9	3.3	1882	Queen Anne County, Md.	Baltimore, Md.
157155		Slp.	Delight	9	5	39.6	14.5	3.5	1885	St. Michaels, Md.	Cape Charles, Va.
157225		Sch.	Della	7	7	36.7	13.9	2.7	1888	Biloxi, Miss.	Shieldsboro, Miss.
157435		Sch.	Della	8	8	35.0	11.0	4.6	1890	Rogers, Mich.	Grand Haven, Mich.
157408		Slp.	Della May	7	6	37.3	13.7	3.0	1894	Fairmount, Md.	Crisfield, Md.
157223		Sch.	Della Townsend	12	7	52.0	14.5	3.8	1888	Oriole, Md.	Do.
157156		Sch.	Delie	26	25	52.4	16.4	5.0	1885	Key West, Fla.	Key West, Fla.
157161		Sch.	Delmay	8	6	47.0	11.9	3.1	1885	Somerset County, Md.	Annapolis, Md.
157187	K. D. P. R.	Sch.	Del Norte	100	95	82.6	27.4	7.1	1887	Benicia, Cal	Coos Bay, Ore.
6327		Sch.	Delos De Wolf	307	292	138.3	25.6	12.8	1856	Oswego, N. Y.	Cleveland, Ohio.
6765		Slp.	Delphine A. Wyman	71	68	68.9	22.6	6.1	1873	Bath, Me.	Boston, Mass.
6279		Slp.	Delphinia	12	12	39.4	13.6	3.4	New York, N. Y.
157276		Sch.	Delta	269	266	134.0	28.9	10.3	1890	Algonac, Mich.	Chicago, Ill.
157461		Lgr.	Delta	7	5	40.6	13.4	8.6	1896	Morgan City, La.	Brashear, La.
6976		Slp.	Democrat	16	15	44.5	15.7	4.2	1879	Freeport, N. Y.	New York, N. Y.
6816	J. P. F. W.	Sch.	De Mory Gray	401	353	131.3	32.3	9.9	1874	Port Jefferson, N. Y.	Do.
6614		Slp.	Dennis Kelley	9	9	39.8	10.6	2.0	Worcester County, Md.	Chincoteague, Va.
157195		Sch.	Denver	33	31	62.0	16.2	5.3	1887	Sacketts Harbor, N. Y.	Cape Vincent, N. Y.
157136		Sch.	Depre Bros	19	11	51.4	18.0	3.9	1884	Madisonville, La.	New Orleans, La.
6898		Slp.	Desire	7	7	30.6	12.5	3.9	1876	Groton, Conn.	Coldspring, N. Y.
157309	K. J. Q. B.	Slp. y.	Desiree	11	11	33.5	12.5	4.8	1885	Brooklyn, N. Y.	Bridgeton, Conn.
157361		Slp.	Despatch	10	10	30.0	14.0	4.5	1892	San Francisco, Cal	San Francisco, Cal.
157043	J. V. K. S.	Sch.	Dessoug	1,382	1,382	233.0	32.3	16.1	1864	Hartlepool, England.	Baltimore, Md.

† Formerly { a British st. s. Dessoug.
 { b Egyptian st. s. Dessoug.

† Bronze and aluminum.

MERCHANT SAILING VESSELS OF THE UNITED STATES—Continued.

Official No.	Signal letters.	Rtg.	Name of vessel	Gross tonnage.	Net tonnage.	Length.	Breadth.	Depth.	When built	Where built.	Home port (where permanent document issues).
						Feet.	Feet.	Feet.			
157431	K. M. J. D.	*Sch.	Devon	724	667	174.0	35.3	14.3	1895	Bath, Me.	Fall River, Mass.
157511		Cat.	Dewey	6	6	26.2	11.9	3.6	1898	Harwichport, Mass.	Charham, Mass.
157512		Cat.	Dewey	5	5	23.2	10.9	3.5	1896	Osterville, Mass.	Do.
157515		*Sch.	Dewey	235	235	125.4	24.7	7.7	1898	Astoria, Oreg.	San Francisco, Cal.
157520		Slp.	Dewey	6	6	42.8	13.7	2.8	1898	Deals Island, Md.	Crisfield, Md.
157530		Sch.	Dewey	20	14	59.6	16.3	4.0	1908	Smyrna, N. C.	Beaufort, N. C.
6402		Slp.	De Witt	35	33	46.6	19.0	6.5	1850	Brooklyn, N. Y.	New York, N. Y.
6534		Slp.	Dexter	11	10	37.0	14.0	3.5			Port Amboy, N. J.
6711		Sch.	Dexter	78	74	76.0	23.2	5.2	1871	Greensboro, Md.	Baltimore, Md.
6954		Slp.	Dexter	6	6	31.0	12.0	3.5	1878	Rockaway, N. Y.	Bridgeport, Conn.
157236		Sch.	Dexter	6	6	34.0	9.4	3.0	1880	Hatteras, N. C.	Newbern, N. C.
6447		Sch.	Dezzie B. Onslow	28	27	51.2	17.2	4.8	1877	do.	Newport News, Va.
6028		Sch.	Diadem	67	63	70.4	20.7	7.6	1855	Essex, Mass.	Rockport, Me.
157358		Sch.	Diadem	9	9	47.3	12.9	3.1	1892	North River, N. C.	Newbern, N. C.
157035		Slp.	Diamond	5	5	26.6	12.6	3.8	1881	Pawtuxet, R. I.	Providence, R. I.
157444		Slp.	Diamond	9	9	27.0	13.5	4.6	1889	Noank, Conn.	Sag Harbor, N. Y.
6188		Slp.	Diamond State	51	49	60.0	22.3	4.6	1852	South Milford, Del.	New York, N. Y.
6488		Sch.	Diana	50	48	62.9	18.4	7.7	1850	Essex, Mass.	Mechanic, Me.
157296		Sch. y.	Diana	13	12	49.2	14.2	3.5	1880	Noank, Conn.	New Haven, Conn.
157302		Sch. y.	Diana	14	14	37.3	12.0	5.1	1891	Dorchester, Mass.	Boston, Mass.
6149	H. F. L. K.	Sch.	Dick Williams	849	175	105.8	26.8	8.5	1866	Camden, N. J.	Bangor, Me.
157348		Sch.	Dickie Bird	6	5	41.5	11.5	2.8	1892	Morehead City, N. C.	Beaufort, N. C.
6162		Slp.	Dictator	8	8	32.9	12.6	4.1	1865	Patchogue, N. Y.	Stamford, Conn.
157138		Slp.	Dictator	8	8	35.9	13.4	3.7	1884	Charleston, S. C.	Charleston, S. C.
157057		Sch.	Dido	91	77	79.7	22.1	8.1	1882	Essex, Mass.	Gloucester, Mass.
157493		Slp.	Dido	5	5	26.0	10.3	4.0	1894	Marco, Fla.	Key West, Fla.
157444	K. M. R. N.	Sch.	Dighton	262	252	142.4	31.3	8.1	1896	Bath, Me.	Fall River, Mass.
6381		Slp.	Diligent	48	46	58.0	19.0	5.0	1856	Greenport, N. Y.	Greenport, N. Y.
6528		Sch.	Dime	7	7	39.8	10.5	2.8	1868	Straits, N. C.	Beaufort, N. C.
157109		Sch.	Dinfern	10	9	46.2	14.5	3.0	1845	Cambridge, Md.	Baltimore, Md.
6833		Slp.	Dione	7	7	28.8	12.2	3.6	1872	Stonington, Conn.	New London, Conn.
157451		Cat.	Dione	5	5	24.6	11.0	3.8	1896	Greenport, N. Y.	Greenport, N. Y.
157036		Cat.	Dionis	6	5	26.7	11.8	4.0	1881	Hyanus, Mass.	Nantucket, Mass.
6809		Sch.	D. rigo	11	10	43.5	11.2	3.0	1873	Northumb. land, Va.	Norfolk, Va.
157095	K. L. V. C.	Slp.	Dnigo	3,004	2,845	312.0	45.1	25.6	1894	Bath, Me.	Bath, Me.
157428		Slp.	Dirigo	14	14	39.0	11.0	7.0	1895	Swans Island, Me.	Brooklin, Me.
6544		Sch.	Discovery	18	17	48.5	15.8	4.0			Tappanhook, Va.
6591		Sch.	Dispatch	18	10	47.0	15.0	5.0			Cape Charles, Va.
157379		Cat.	Bitto	6	5	31.3	13.0	3.3	1893	Patchogue, N. Y.	Patchogue, N. Y.
157186		Slp.	Diver	144	137	89.0	28.2	7.5	1886	Noank, Conn.	New London, Conn.
6967		Sch.	Dixie	5	5	40.8	10.6	2.7	1875	Mathews County, Va.	Crisfield, Md.
157018		Sch.	Dixie	17	16	48.4	15.3	5.5	1880	Beverly, Mass.	Gloucester, Mass.
157233		Sch.	Dixie	13	12	43.7	13.8	4.1	1888	Red Bluff, Tex.	Galveston, Tex.
157490		Sch. y.	Dixie	55	55	72.2	20.6	5.6	1897	Pocomoke City, Md.	New York, N. Y.
137517		*Sch.	Dixie	10	10	35.6	11.2	3.2	1898	St. Ignace, Mich.	Grand Haven, Mich.
6673		Slp.	Doctor	7	6	33.5	11.8	3.0	1869	Worcester County, Md.	Chincoteague, Va.
157352		Slp. y.	Doc. or.	8	8	32.2	12.7	3.8	1884	Brooklyn, N. Y.	New York, N. Y.
6491		Sch.	Doctor Franklin	24	23	52.7	19.0	4.1	1857	Jordan River, Miss.	Shieldsboro, Miss.
157231		Sch.	Dola Lawson	13	8	57.2	14.7	3.6	1888	Oriole, Md.	Crisfield, Md.
157463		Sch.	Dola May	8	6	46.8	11.5	3.1	1896	St. Peters, Md.	Do.
157373		Sch.	Dollie M.	38	34	80.0	19.9	5.7	1893	Esconaba, Mich.	Milwaukee, Wis.
6881		Sch.	Dolly Maria	9	7	49.6	12.1	3.0	1875	Somerset County, Md.	Crisfield, Md.
6748		Sch.	Dolly Varden	13	12	39.0	16.0	4.3	1872	Trescott, Me.	Chais, Me.
157531		Sch.	Dolores	50	47	65.0	21.0	5.5		Spanish prize	Key West, Fla.
6074		Sch.	Dolphin	11	10	34.2	12.8	4.8			Belfast, Me.
6278		Slp.	Dolphin	13	12	41.0	15.5	3.6	1853	Manhasset, N. Y.	Newport News, Va.
6377		Sch.	Dolphin	9	8	40.6	11.5	3.3	1865	Newbern, N. C.	Newbern, N. C.
6383		Sch.	Dolphin	14	14	39.4	15.6	4.8			Greenport, N. Y.
6536		Slp.	Dolphin	26	26	60.5	15.1	4.8	1866	Foreign built	Hartford, Conn.
6726		Slp. y.	Dolphin	23	22	48.0	17.0	5.6	1871	Babylon, N. Y.	Cape Vincent, N. Y.
6753		Sch.	Dolphin	7	7	31.8	10.0	3.1	1872	Nelsons Bay, N. C.	New York, N. Y.
6917		Slp.	Dolphin	7	7	30.8	11.8	3.4	1876	Oysterville, Wash.	Newbern, N. C.
157033		Sch.	Dolphin	7	7	34.0	11.6	4.0	1881	Millbridge, Me.	Port Townsend, Wash.
157079		Sch.	Dolphin	19	18	55.0	15.0	3.0	1892	Red Bluff, Tex.	Southwest Harbor, Me.
157258		Sch.	Dolphin	7	6	43.5	10.5	3.0	1889	Annanessex, Md.	Galveston, Tex.
157385		Slp.	Dolphin	9	8	36.2	13.6	4.5	1893	Stratford, Conn.	Tappanhook, Va.
157421		Slp.	Dolphin	10	5	29.9	11.2	4.3	1844	Santa Barbara, Cal.	Bridgeport, Conn.
157340	K. L. F. Q.	Slp. y.	Domino	14	13	42.0	14.4	4.0	1886	Tottenville, N. Y.	San Diego, Cal.
6950	J. S. T. M.	Slp.	Don Pedro II	469	465	136.0	30.6	15.6	1878	Baltimore, Md.	New York, N. Y.
6094		Sch.	Donaldson	420	399	155.8	31.0	12.5	1867	Buffalo, N. Y.	Baltimore, Md.
157393		Sch.	Doncaster	22	21	52.0	18.3	6.2	1894	Tacoma, Wash.	Port Huron, Mich.
157533	K. N. V. B.	Sch.	Donna Christina	174	165	115.0	29.3	8.6	1899	Tampa, Fla.	Tacoma, Wash.
157290	K. J. C. B.	Sch.	Donna T. Briggs	204	194	111.2	29.3	8.6	1891	Mystic, Conn.	Pensacola, Fla.
157106		Sch.	Donzella	8	7	49.4	12.2	3.5	1883	Somerset County, Md.	Stonington, Conn.
6896		Slp.	Door Yard	7	6	34.7	12.0	2.3	1876	Tuckerton, N. J.	Crisfield, Md.
6317		Slp.	Dora	54	43	48.9	24.6	6.6	1858	Brooklyn, N. Y.	Tuckerton, N. J.

¹ Formerly Spanish schooner Dolores.² Formerly British sloop Dolphin.

MERCHANT SAILING VESSELS OF THE UNITED STATES—Continued.

Official No.	Signal letters.	Rig.	Name of vessel.	Gross tonnage.	Net tonnage.	Length.	Breadth.	Depth.	When built.	Where built.	Home port (where permanent document issued).
						<i>Feet.</i>	<i>Feet.</i>	<i>Feet.</i>			
6818		Sch.	Dora	42	40	57.0	21.5	5.1	1874	San Francisco, Cal	San Francisco, Cal.
157134		Sch.	Dora	44	42	59.5	23.3	4.8	1884	do	do.
157137		Sch.	Dora	17	16	58.4	15.8	4.4	1884	Annapolis, Md	Annapolis, Md.
157242		Sip.	Dora	6	5	31.0	12.5	4.0	1886	Hyannis, Mass	Hyannis, Mass.
157325		Sip.	Dora	14	13	34.0	14.0	4.0	1890	Waveland, Fla	St. Augustine, Fla.
157382		Sip.	Dora	13	12	38.9	16.1	5.0	1892	Charleston, S. C	Charleston, S. C.
157382		Sip.	Dora	14	13	45.0	12.0	7.2	1893	Michigan City, Ind	Detroit, Mich.
157468		Sch.	Dora	825	745	184.7	35.1	16.5	1896	Bath, Me	Boston, Mass.
157546		Sip.	Dora	10	10	33.4	10.8	3.6	1899	Alexandria Bay, N. Y.	Cape Vincent, N. Y.
157445		Sch.	Dora B.	15	15	35.2	12.5	4.6	1896	Port Orchard, Wash	Seattle, Wash.
157125	K. C. M. J.	Sch.	Dora Allison	339	275	134.5	33.7	10.1	1884	Tottenville, N. Y.	Richmond, Va.
157091	K. B. U. P.	Sch.	Dora Blum	330	315	133.7	33.3	10.5	1883	Port Blakeley, Wash	San Francisco, Cal.
6161		Sip.	Dora Dean	16	15	40.0	16.8	3.9	1863	Norwalk, Conn	Bridgeport, Conn.
157466		Sip.	Dora Hall	7	5	39.0	13.3	3.1	1896	Fairmount, Md	Crisfield, Md.
157066	J. W. C. F.	Sch.	Dora Mathews	392	372	136.7	33.0	12.0	1882	Camden, Me	New York, N. Y.
157365		Sch.	Dora Rasmussen	10	9	46.0	14.5	3.8	1893	Pocomoke City, Md	Baltimore, Md.
6946		Sip.	Dora Wicks	6	6	32.5	12.6	2.9	1877	Patuxent, N. Y.	Norfolk, Va.
157253	K. G. P. B.	Sch.	Dora A. Lawson	125	93	89.6	23.9	9.6	1869	Essex, Mass	Gloucester, Mass.
157449		Cat.	Dora E. Hunt	6	6	25.7	12.3	3.8	1893	Newport, R. I.	Newport, R. I.
157133		Sip.	Dorado	6	6	28.4	12.0	2.8	1884	Port-mouth, Va	Newport News, Va.
157124		Sch.	Dorcas Pendell	407	389	148.0	30.9	11.0	1884	East Saginaw, Mich	Port Huron, Mich.
157059		Sch.	Dorchester	67	51	80.0	24.1	6.0	1882	Madison, Md	Cape Charles, Va.
157397		Sip. y.	Doree	5	5	25.4	9.1	4.8	1894	Seattle, Wash	Port Townsend, Wash.
157228		Sch.	Dorie B.	5	5	32.1	9.2	2.9	1888	Piney Point, N. C	Beaufort, N. C.
157401	K. L. W. G.	Bkn.	Doris	944	875	189.1	36.8	17.1	1894	Bellast, Me	Baltimore, Md.
157441		Sch.	Doris	26	15	51.4	18.3	5.3	1896	Bridgeton, N. J	Philadelphia, Pa.
157510		Sch.	Doris	32	25	55.1	17.9	6.8	1898	Beaulieu, Ga	Savannah, Ga.
157492		Sch.	Dorkesie Emily	12	9	44.4	14.9	3.7	1897	Biloxi, Miss	Shieldsboro, Miss.
157336		Sip. y.	Dorothy	6	6	30.4	11.0	4.0	1885	Bristol, Conn	New York, N. Y.
157433		Sch.	Dorothy	13	9	42.8	11.0	4.2	1895	Edwards, Wash	Seattle, Wash.
157458		Sip. y.	Dorothy	12	6	40.5	12.9	4.2	1891	Bristol, R. I.	Stamford, Conn.
157475	K. N. B. D.	Sip. y.	Dorothy	8	8	34.1	12.1	3.6	1896	Brooklyn, N. Y.	New York, N. Y.
157482		Sch.	Dorothy	38	38	60.2	17.2	7.6	1897	Essex, Mass	Galveston, Tex.
157416		Sip.	Dorothy T	7	7	24.8	12.0	3.6	1895	New Bedford, Mass	Edgartown, Mass.
157227		Sip.	Dot	6	6	26.0	12.0	4.0	1885	Milford, Del	Wilmington, Del.
6734	J. L. P. F.	Sch.	Douglas Haynes	173	165	104.2	28.4	7.7	1872	Bath, Me	Bath, Me.
6987		Sch.	Dove	16	9	44.6	15.0	4.2	1866	Hunting Creek, Va	Cape Charles, Va.
6448		Sip.	Dove	9	6	30.0	11.0	4.0	1853	Mauricetown, N. J	Baltimore, Md.
6450		Sch.	Dove	22	13	50.0	16.0	5.0	1862	Bridgeton, N. J	Bridgeton, N. J.
6906		Sip.	Dove	7	7	30.8	12.8	3.4	1876	Bayridge, N. Y.	Perth Amboy, N. J.
157327		Cat.	Dove	6	6	26.5	11.9	3.9	1875	Newport, R. I.	Newport, R. I.
6215		Sch.	Dragonet	28	27	56.2	16.7	6.5	1853	Salem, Mass	do.
157407	K. M. G. F.	Sch.	Draper	855	523	192.3	34.7	16.0	1894	Noank, Conn	Philadelphia, Pa.
6425		Sch.	Dreadnaught	40	38	60.0	23.0	4.3	1896	San Francisco, Cal	San Francisco, Cal.
6461		Sch.	Dreadnaught	42	40	70.1	19.1	6.6	1867	Cape Elizabeth, Me	New York, N. Y.
6868		Sch.	Dreadnaught	12	12	40.4	13.8	5.4	1875	Bristol, Me	Bath, Me.
6942	J. S. N. Q.	Sch.	Dreadnaught	420	399	134.5	32.5	10.0	1877	Westhaven, Conn	New Haven, Conn.
6995		Sch.	Dreadnaught	6	5	45.5	10.2	2.6	1880	Nanticoke, Md	Crisfield, Md.
157025		Sch.	Dreadnaught	7	6	32.2	12.7	2.6	1880	Calcasieu, La	Brashear, La.
157252		Sip.	Dreadnaught	11	11	36.0	14.6	3.8	1849	Bellport, N. Y.	Somers Point, N. J.
157306		Sch.	Dreadnaught	5	5	35.0	10.8	3.0	1891	Nandua, Va	Cape Charles, Va.
157350		Sch.	Dreadnaught	8	7	44.0	12.0	3.0	1884	Brunswick, Ga	Brunswick, Ga.
6927		Sch.	Dreadnot	8	7	31.0	11.6	4.7	1877	New Shoreham, R. I.	Newport, R. I.
6989		Sip.	Dreadnot	9	8	31.6	12.9	3.4	1879	Charleston, S. C	Charleston, S. C.
157545		Sip.	Dreadnot	11	6	43.0	11.0	4.0	1897	Yorktown, Va	Tappanhook, Va.
6924		Sip.	Dream	10	10	35.8	13.8	4.1	1865	New London, Conn	Baltimore, Md.
6851		Sip.	Dream	6	6	32.2	14.3	2.9	1874	Savannah, Ga	Savannah, Ga.
6959		Sip.	Dream	16	16	38.0	15.0	4.0	1878	Greenport, N. Y.	do.
6981		Sch.	Dream	12	11	39.3	13.2	5.4	1879	Bull Island, S. C	Charleston, S. C.
6992		Sch.	Dream	14	14	44.5	16.1	5.5	1879	Salem, Mass	Boston, Mass.
157333		Sip.	Drift	6	6	31.8	11.6	3.7	1891	Red Bluff, Tex	Galveston, Tex.
157409		Sch.	Drift	8	8	27.6	11.0	5.3	1894	Madrone, Wash	Seattle, Wash.
6291		Sch.	Driver	137	130	103.0	26.0	8.0	1856	Milwaukee, Wis	Milwaukee, Wis.
6909		Sch.	Drucilla	21	20	49.6	17.1	5.3	1847	Somerset County, Md	Camden, N. J.
157281		Sch.	Drucilla	11	7	51.0	14.0	3.2	1890	do	Crisfield, Md.
157121	K. C. J. N.	Sip.	Druid	120	114	79.2	23.5	9.0	1883	Mahone Bay, Nova Scotia	Thomaston, Me.
157346		Sip. y.	Druid	16	15	44.3	14.5	4.7	1885	Chicago, Ill	Chicago, Ill.
157392		Sch.	Drummer	16	15	46.7	15.0	4.3	1893	New Berlin, Fla	Key West, Fla.
157423		Sip. y.	Drusilla	8	7	47.8	9.5	3.9	1892	Bristol, R. I.	New London, Conn.
157142		Sch.	Drusilla B. Lee	14	9	43.4	15.7	4.2	1885	Leesburg, N. J	Bridgeton, N. J.
126733		Sip.	Duane	15	14	41.3	14.3	4.6	1890	Tottenville, N. Y.	New York, N. Y.
157313		Sip.	Duck	9	8	37.7	11.5	3.9	1889	Washington, D. C.	Washington, D. C.
157151		Sip.	Dude	5	5	25.3	10.4	3.2	1884	Port Jefferson, N. Y.	Port Jefferson, N. Y.
6310		Sip.	Dudley	20	19	40.6	13.6	4.8	1865	City Island, N. Y.	New York, N. Y.
157306		Sch.	Dundee	1	991	211.0	35.0	16.5	1893	West Bay City, Mich	Cleveland, Ohio.
157427		Sip.	Dundee	12	12	40.0	15.6	3.0	1895	Corpus Christi, Tex	Corpus Christi, Tex.

1 Formerly British schooner Druid.

2 Formerly sloop Chief.

MERCHANT SAILING VESSELS OF THE UNITED STATES—Continued.

Official No.	Signal letters.	Rig.	Name of vessel.	Gross tonnage.	Net tonnage.	Length.	Breadth.	Depth.	When built.	Where built.	Home port (where permanent document issues).
						Feet.	Fect.	Feet.			
157524	K. N. R. D.	Sch.	Dunlo	810	739	183.9	35.3	16.1	1898	Bath, Me	Fall River, Mass.
157527		S.p.	Dunneck	7	7	41.8	14.9	3.0	1898	Hoopers Island, Md.	Chisfield, Md.
157456		Sch.	Duxbury	37	30	61.5	19.0	5.1	1896	Benicia, Cal.	Sau Francisco, Cal.
E.											
126221		Sch.	E. L. G.	13	12	40.6	12.9	4.2	1890	Charlotte, N. Y.	Rochester, N. Y.
8120	H. T. W. M.	Sch.	E. Arularius	90	94	79.0	22.0	8.3	1851	South Thomaston, Me	Rockland, Me.
8275		Sch.	E. Blessley	31	21	61.6	21.3	4.6	1866	Fish River, Ala.	Shieldsboro, Miss.
13-000		Sch.	E. Brush	42	40	60.8	20.6	5.4	1873	Smithtown, N. Y.	Port Jefferson, N. Y.
135198		Sch.	E. Charley	10	10	40.0	12.0	3.9	1876	Hunting Quarter, N. C.	Beaufort, N. C.
8019		Sch.	E. Fowler	33	20	50.2	19.4	5.3	1867	Leesburg, N. J.	Bridgeton, N. J.
136105		Sch.	E. Gorman	7	7	35.7	12.6	2.9	1889	Biloxi, Miss.	Mobile, Ala.
136012		Sch.	E. Goldstrom	9	8	48.0	12.8	3.5	1883	Monie, Md.	Chisfield, Md.
136046		Sch. y.	E. Harries	7	7	32.5	10.8	5.2	1897	St. Joseph, Mich.	Chicago, Ill.
135-93		Sch.	E. Hempstead	19	18	46.0	16.2	4.7	1886	East Pass, Fla.	Pensacola, Fla.
8966		Sch.	E. Hubbs	24	20	59.0	17.1	4.4	1874	Kinnebeck, N. C.	Edenton, N. C.
136053		S.p.	E. Lano	5	5	24.0	11.5	3.5	1890	Northport, N. Y.	Patchogue, N. Y.
136502		Sch.	E. McNicol	28	27	53.0	16.7	6.8	1895	Bristol, Me.	Machias, Me.
7306		Sch.	E. Scoville	102	97	90.0	24.0	8.0	1861	Huron, Ohio	Grand Haven, Mich.
7733		Sch.	E. Stearns	19	37	51.6	23.0	5.3	1852	Brooklyn, N. Y.	New York, N. Y.
7908	H. F. L. Q.	Sch.	E. Waterman	107	91	91.1	23.6	7.8	1868	Washington, N. J.	Calais, Me.
135530		Sch.	E. Wheeler	11	10	38.5	13.0	3.1	1881	Piney Point, N. C.	Beaufort, N. C.
135534		Sch.	E. A. Cramer	23	21	45.8	17.3	5.2	1881	Greenbank, N. J.	Somers Point, N. J.
8305		Sch.	E. A. Cummins	58	46	75.0	17.6	6.2	1856	Leipsic, Del.	Richmond, Va.
136539		S.p.	E. A. Hooper	9	9	36.2	11.6	4.8	1896	Manchester, Mass.	Gloucester, Mass.
136-95		Sch.	E. A. Whitmore	38	36	55.1	18.5	5.4	1892	Millbridge, Me.	Southwest Harbor, Me.
8029		Sch.	E. B. Fithian	25	16	49.2	17.2	4.9	1865	Greenwich, N. J.	Bridgeton, N. J.
136686		Sch.	E. B. Shall	9	5	42.0	12.5	3.2	1898	Beaufort, N. C.	Beaufort, N. C.
135516	J. V. K. Q.	S.p.	E. B. Sutton	1,826	1,639	227.8	41.8	17.4	1881	Bath, Me.	New York, N. Y.
135418	J. T. N. G.	Sch.	E. C. Allen	409	420	144.2	34.6	15.1	1879	do	Bath, Me.
7829	H. G. F. L.	Sch.	E. C. Gates	133	103	100.0	27.0	7.3	1867	Perry, Me.	Calais, Me.
8903		Sch.	E. C. Hay	63	60	70.0	25.1	5.9	1873	Sinepuxent, Md.	Newark, N. J.
8304		S.p.	E. C. Holland	5	5	33.8	11.9	2.6	1867	Charleston, S. C.	Charleston, S. C.
136552		Sch.	E. C. Hussey	81	41	82.0	22.0	9.4	1896	Essex, Mass.	Salem, Mass.
8922	J. P. B. T.	Sch.	E. C. Knight, Jr.	247	234	121.3	32.4	9.0	1874	Port Republic, N. J.	Philadelphia, Pa.
135149		Sch.	E. C. Knight	71	68	85.2	20.5	8.6	1875	Brooklyn, N. Y.	Brunswick, Ga.
136621	K. N. C. T.	Bk.	E. C. Mowatt	1,123	1,026	215.0	34.3	20.3	1868	Glasgow, Scotland	Philadelphia, Pa.
7516		Sch.	E. C. Roberts	273	261	138.0	31.2	10.1	1856	Cleveland, Ohio	Port Huron, Mich.
8560		S.p.	E. C. Strong	8	8	37.0	12.0	3.0	1860	Baltimore, Md.	Norfolk, Va.
7015		Sch.	E. C. Thomas	24	16	51.0	18.5	5.7	1856	Somerset, Md.	Somerset, Md.
7009		S.p.	E. D. Post	6	5	26.3	13.0	3.5	1852	Hamburg, Conn.	Greenport, N. Y.
135926		S.p.	E. E. Smith	5	5	28.0	11.6	3.2	1886	Patchogue, N. Y.	Patchogue, N. Y.
136619		Sch.	E. F. Anderson	12	9	34.0	14.7	3.7	1897	Allmondsville, Va.	Richmond, Va.
135045		Sch.	E. F. Gamage	12	12	41.3	14.9	4.4	1873	Boothbay, Me.	Dennis, Mass.
8661		Sch.	E. F. Keane	32	23	61.1	20.1	5.9	1872	Somerset County, Md.	Baltimore, Md.
8452		Sch.	E. F. Mead	40	38	62.0	21.8	4.7	1868	Nyack, N. Y.	Perth Amboy, N. J.
136422		Sch.	E. G. Burkin	9	8	40.3	15.4	3.3	1894	Back Bay, Miss.	Shieldsboro, Miss.
7806	H. G. F. T.	Sch.	E. G. Irwin	188	157	106.0	28.5	8.5	1863	Milton, Del.	Tappahannock, Va.
8084		Sch.	E. H. Clark	72	69	82.5	22.7	6.1	1865	Newtown, Md.	Perth Amboy, N. J.
8961	J. H. W. Q.	Sch.	E. H. King	106	89	85.0	24.9	7.8	1869	Trenton, Me.	Eastport, Me.
136714		Sch.	E. H. Taylor	63	45	74.0	22.5	6.0	1898	Pocomoke City, Md.	Chincoteague, Va.
135582	J. W. D. K.	Sch.	E. H. Weaver	688	652	153.6	35.4	15.5	1882	Bath, Me.	New Haven, Conn.
7752		S.p.	E. H. White	61	58	60.6	25.3	7.2	1855	Brooklyn, N. Y.	New York, N. Y.
136226	K. M. N. B.	Sch.	E. I. White	477	410	146.7	35.7	12.4	1845	Harrington, Me.	Machias, Me.
8466		S.p.	E. J. Henkle	14	7	42.3	15.3	4.1	1868	Baltimore, Md.	Annapolis, Md.
8980		Sch.	E. J. McVea	291	276	140.4	25.7	10.2	1873	Allegan, Mich.	Port Huron, Mich.
136404		Sch.	E. K. Willis	15	14	46.5	12.5	4.2	1893	Ocracoke, N. C.	Newbern, N. C.
135295	K. F. G. Q.	Sch.	E. K. Wood	520	451	170.2	37.5	11.7	1888	Port Blakeley, Wash.	San Francisco, Cal.
7418		Sch.	E. L. Morris	36	34	58.0	20.7	4.5	1862	Staten Island, N. Y.	Bridgeton, N. J.
135370		S.p. y.	E. M. Darling	9	9	27.5	12.5	4.5	1878	Noank, Conn.	Providence, R. I.
7496	H. F. S. M.	Sch.	E. M. Dubfield	92	87	76.0	25.0	7.0	1851	Portland, Conn.	New Haven, Conn.
136711		Sch.	E. M. Hubbard	8	8	41.0	13.5	2.9	1898	Hudson, Md.	Baltimore, Md.
135251		Sch.	E. M. Kmetzler	23	15	55.5	18.2	5.4	1876	Somerset County, Md.	do
8503	J. H. M. C.	Sch.	E. M. Sawyer	131	124	94.0	26.2	7.9	1869	Jonesport, Me.	Calais, Me.
125724		Sch.	E. M. Skinner	76	72	84.7	24.0	6.2	1863	Churchcreek, Md.	Baltimore, Md.
7329		Sch.	E. M. Stanton	152	144	115.0	25.6	7.6	1866	Detroit, Mich.	Chicago, Ill.
136235		Sch.	E. M. Tiley	15	14	53.0	17.5	3.7	1891	Washington, N. C.	Norfolk, Va.
135375		Sch.	E. O. Benton	35	34	61.2	15.7	3.1	1878	Hudson, N. Y.	Albany, N. Y.
135451		Cat.	E. O. Matthews	6	6	28.8	12.1	4.4	1880	Newport, R. I.	Newport, R. I.
8409		Sch.	E. P. Beals	373	353	137.3	26.2	11.9	1873	Buffalo, N. Y.	Ogdensburg, N. Y.
125539		Sch.	E. P. Evans	36	34	62.5	20.2	5.6	1881	Pungoteague, Va.	Annapolis, Md.
8981		Sch.	E. P. Ferry	36	18	66.8	15.0	7.6	1873	Chicago, Ill.	Duluth, Minn.
7810		S.p.	E. P. Snellgrove	10	9	32.4	13.6	4.3	1860	Jersey City, N. J.	Norfolk, Va.
8682		Sch.	E. R. Blake	20	19	121.2	27.4	8.1	1867	Port Washington, Wis.	Chicago, Ill.
135612		Sch.	E. R. Gandy	101	7	46.2	14.4	3.5	1884	Somerset County, Md.	Cape Charles, Va.

¹ Formerly British bark Janet Court.

MERCHANT SAILING VESSELS OF THE UNITED STATES—Continued.

Official No.	Signal letters.	Rig.	Name of vessel.	Gross tonnage.	Net tonnage.	Length.		Depth.	When built.	Where built.	Home port (where permanent document issues).
						Feet.	Feet.				
136247		Sch.	E. R. Gandy	10	9	51.3	13.8	3.6	1891	St. Peters, Md.	Cape Charles, Va.
135178		Slp.	E. R. Thomas	6	6	30.3	11.6	2.6	1875	Aocomac County, Va.	Crisfield, Md.
135294		Slp.	E. R. Tilton	6	5	27.0	11.8	3.0	1875	Bluepoint, N. Y.	New York, N. Y.
136708		Slp.	E. S. Crowell	10	10	41.7	14.8	3.8	1898	Fairmount, Md.	Crisfield, Md.
135745		Sch.	E. S. Dickerson	33	31	52.0	20.5	5.4	1883	Bayshore, N. Y.	Patchogue, N. Y.
8727		Sch.	E. S. Ingersoll	8	8	36.0	11.6	2.9	1871	English Creek, N. J.	Chincoteague, Va.
135617		Sch.	E. S. Johnson	90	71	83.5	24.0	7.3	1882	Baltimore, Md.	Baltimore, Md.
139013		Sch.	E. S. Mace	11	6	52.0	13.9	3.7	1888	Monie, Md.	Crisfield, Md.
8969	J. N. T. G.	Bkn.	E. S. Powell	577	558	147.0	36.7	15.0	1874	Tottenville, N. Y.	Crisfield, Md.
8769		Sch.	E. S. Wilson	24	23	50.0	16.7	5.2	1871	Millbridge, Me.	New York, N. Y.
136010		Sch.	E. S. Wilson	44	42	69.4	20.8	6.0	1888	Madison, Md.	Rockport, Me.
136006		Sch.	E. T. Hamor	52	50	63.8	21.8	5.9	1889	Eden, Me.	Crisfield, Md.
8938		Sch.	E. T. Judd	389	369	149.5	29.6	11.4	1872	Bay City, Mich.	Mount Desert Ferry, Me.
136068		Sch.	E. T. Mace	7	7	48.0	11.5	3.0	1889	Dorchester County, Md.	Port Huron, Mich.
8335		Slp.	E. T. Moore	24	23	45.3	17.2	4.9	1867	Patchogue, N. Y.	Crisfield, Md.
136707		Slp.	E. T. R gain	6	6	38.0	13.5	2.8	1898	Crisfield, Md.	Crisfield, Md.
135353		Slp.	E. V. Capitola	17	16	48.0	16.7	4.4	1878	do	Baltimore, Md.
7355	H. F. R. M.	Sch.	E. V. Glover	307	292	116.5	29.9	8.9	1867	Bridgeport, Conn.	New York, N. Y.
135778		Slp.	E. W. Steteman	7	7	29.3	11.0	3.4	1884	Jersey City, N. J.	Perth Amboy, N. J.
7770	H. G. D. B.	Sch.	E. W. Stetson	1,141	1,084	173.2	38.2	23.6	1862	Newcastle, Me.	New York, N. Y.
135924		Sch.	E. W. Tunnell	63	60	76.3	20.5	8.6	1887	Brooklyn, N. Y.	Wilmington, Del.
8353		Sch.	E. M. J. Betty	25	23	50.6	15.8	5.2	1868	Hatteras, N. C.	Bridgeport, Conn.
135161		Sch.	E. R. S. Dougherty	16	10	50.0	16.6	4.5	1875	Somerset County, Md.	Alexandria, Va.
135587		Sch.	E. T. C. Gaspard	28	26	58.0	20.7	4.4	1882	Jordan River, Miss.	New Orleans, La.
135606		Sch.	E. James Tull	19	12	55.0	16.6	4.7	1882	Pocomoke City, Md.	Annapolis, Md.
7486		Sch.	E. Pluribus Unum	21	20	63.2	16.5	4.8	1855	Salem, Mass.	Deer Isle, Me.
8289		Lgr.	E. Puir Si Mouva	8	7	35.8	11.4	3.2	1867	New Orleans, La.	Brashers, La.
136017		Sch.	E. Vannah Smith	10	9	53.5	14.0	3.7	1888	Somerset County, Md.	Baltimore, Md.
136533		Sch.	E. and S.	7	5	43.5	9.5	2.8	1895	Wilmington, N. C.	Wilmington, N. C.
135043	J. P. V. C.	Sch.	E. and G. W. Hinds	115	91	89.0	26.0	8.3	1874	Calais, Me.	Calais, Me.
8024		Sch.	E. and S. Mayhew	37	35	59.5	19.5	5.3	1866	Leesburg, N. J.	Baltimore, Md.
7244		Sch.	Eagle	21	20	43.0	12.8	6.1	1854	Duxbury, Mass.	Castine, Me.
135293	J. S. K. B.	Sch.	Eagle	102	97	83.4	26.5	6.5	1877	Steuben, Me.	Bangor, Me.
135390		Sch.	Eagle	20	19	46.6	18.7	3.5	1879	Freeport, Fla.	Pensacola, Fla.
135560		Slp.	Eagle	10	9	37.0	13.6	3.6	1882	Woodsburg, N. Y.	New York, N. Y.
135820		Slp.	Eagle	8	8	36.0	12.0	3.0	1884	Wallisville, Tex.	Galveston, Tex.
135944		Slp.	Eagle	12	11	41.0	15.0	3.6	1887	Portsmouth, Va.	Norfolk, Va.
136027		Sch.	Eagle	7	6	34.5	12.7	2.8	1888	Corpus Christi, Tex.	Corpus Christi, Tex.
136185		Slp.	Eagle	7	7	25.0	13.3	4.9	1891	Noank, Conn.	Newport, R. I.
115846	J. W. F. C.	Sch.	Eagle	130	124	95.2	27.0	6.6	1882	Millbridge, Me.	do
136607		Slp.	Eagle Bird	8	7	31.6	13.7	3.5	1896	Mount Pleasant, S. C.	Charleston, S. C.
136690	K. N. J. S.	Sch.	Eagle Hill	911	843	195.0	34.8	17.6	1898	Noank, Conn.	Philadelphia, Pa.
136190	K. J. M. P.	Sch.	Eagle Wing	1,232	1,078	219.7	40.1	20.8	1891	Kennebunk Port, Me.	Fall River, Mass.
136377		Slp.	Earl	8	8	30.0	11.5	5.2	1893	Seattle, Wash.	Seattle, Wash.
136581		Slp.	Earl	6	6	38.9	13.1	2.8	1896	Hudson, Md.	Baltimore, Md.
136332		Sch.	Earle	14	13	51.2	14.4	3.3	1892	Smyrna, N. C.	Norfolk, Va.
135982		Sch.	Earl Biscoe	41	39	79.5	22.0	3.6	1888	Washington, D. C.	Washington, D. C.
8857	J. M. H. G.	Slp.	Earl P. Mason	535	462	145.0	34.8	16.2	1872	Kennebunk, Me.	Providence, R. I.
136651		Sch.	Earl Paul Crabtree	5	5	28.5	9.7	5.0	1896	Friendship, Me.	Brooklin, Me.
136415		Sch.	Earl and Nettie	24	23	46.6	15.5	6.5	1893	Bath, Me.	Newport, R. I.
135507		Sch.	Early Bird	58	46	74.8	22.3	6.4	1880	Solomons Island, Md.	Baltimore, Md.
135710		Sch.	East Lynne	25	24	52.0	18.3	5.2	1883	Dorchester County, Md.	Crisfield, Md.
7029		Sch.	East New Market	52	49	65.0	23.3	5.5	1855	do	Baltimore, Md.
136373		Slp.	Eastern Belle	7	7	34.5	10.5	5.4	1893	Deer Isle, Me.	Brooklin, Me.
7008		Sch.	Eastern Light	85	71	73.0	21.0	7.8	1847	Chelsea, Mass.	Machias, Me.
7423		Sch.	Eastern Light	70	66	72.0	20.9	7.8	1866	Kennebunk, Me.	Marblehead, Mass.
7387		Sch.	Eastern Queen	60	57	70.1	20.8	7.4	1860	Essex, Mass.	Gloucester, Mass.
8726		Sch.	Eastern Queen	68	64	77.4	22.7	7.3	1871	Eden, Me.	Ellsworth, Me.
136727	K. N. V. M.	Sch.	Easton	531	448	167.0	34.6	11.5	1899	Noank, Conn.	Fall River, Mass.
134007		Slp.	Eastport	7	7	31.2	13.3	3.5	1888	Eastport, N. Y.	Patchogue, N. Y.
135604		Cat.	Eben Baldwin	7	7	32.0	13.1	3.3	1883	Patchogue, N. Y.	St. Augustine, Fla.
135108		Sch.	Eben Parsons	91	86	80.5	22.6	8.4	1875	Gloucester, Mass.	Boston, Mass.
135645		Sch.	Eben D. Jordan	68	65	73.2	21.2	9.8	1883	Boston, Mass.	New York, N. Y.
26168		Sch.	Ebenezer	157	150	103.3	24.1	9.6	1847	Buffalo, N. Y.	Milwaukee, Wis.
136136		Sch.	Ebenezer	39	37	57.0	15.5	5.0	1890	Ephraim, Wis.	do
136166	K. H. V. G.	Sch.	Ebenr. Haggett	841	766	178.8	36.5	17.9	1890	Damariscotta, Me.	Damariscotta, Me.
8346		Slp.	Echo	6	6	29.2	12.5	3.0	1869	Brookhaven, N. Y.	Bridgeport, Conn.
136299		Sch.	Echo	19	18	40.0	18.0	4.0	1866	St. John, New Brunswick.	Calais, Me.
135912		Sch.	Echo	6	6	26.7	12.6	2.6	1880	Guilford, Conn.	Greenport, N. Y.
136573	K. M. T. V.	Bkn.	Echo	707	650	183.0	39.4	15.0	1896	North Bend, Ore.	San Francisco, Cal.
8931	H. T. R. P.	Sch.	Eclipse	233	221	120.0	29.3	9.3	1852	New York, N. Y.	do
8333		Sch.	Eclipse	67	64	73.5	23.4	6.6	1863	Northport, N. Y.	Coldspring, N. Y.
8665		Sch.	Eclipse	43	41	62.0	18.5	7.1	1870	Mystic, Conn.	Galveston, Tex.
135664		Sch.	Eclipse	23	22	47.0	16.6	5.2	1874	Linchester County, Va.	Newport News, Va.
135348	J. T. B. K.	Slp.	Eclipse	1,594	1,469	221.7	40.3	24.3	1878	Bath, Me.	San Francisco, Cal.

¹ Formerly schooner Susie J. Sawyer.² Formerly schooner Watts Sherman.³ Formerly British schooner Linnet.

MERCHANT SAILING VESSELS OF THE UNITED STATES—Continued.

Official No.	Signal letters.	Rig.	Name of vessel.	Gross tonnage.	Net tonnage.	Length.	Breadth.	Depth.	When built.	Where built.	Home port (where permanent document issues).
						Feet.	Feet.	Feet.			
135504	K. D. W. N.	Slp. y.	Eclipse	25	23	48.8	16.7	5.9	1881	Port Washington, N. Y.	New York, N. Y.
136008		Slp.	Eclipse	10	9	30.0	12.8	4.3	1878	Boothbay, Me.	Gloucester, Mass.
136383		Slp.	Eclipse	7	7	25.5	12.0	4.0	1893	Dennis, Mass.	Dennis, Mass.
136590		Sch.	Eclipse	13	10	37.8	15.0	3.5	1896	Dauphin Island, Ala.	Mobile, Ala.
136798		Slp.	Eclipse	41	28	49.8	16.6	5.2	1898	St. Michaels, Alaska	St. Michaels, Alaska
136739		Sch.	Eclipse	30	20	54.0	17.5	4.0	1888	Oshkosh, Wis.	Milwaukee, Wis.
136563		Sch.	Ed McWilliams	743	706	200.0	35.0	13.6	1893	West Bay City, Mich.	Detroit, Mich.
135494		Sch. y.	Ed Volley	18	5	43.5	13.9	3.6	1881	Sebewaing, Mich.	Do.
136225		Slp. y.	Eda	7	6	25.7	10.6	5.4	1889	Beverly, Mass.	Boston, Mass.
136399		Slp.	Eda	6	6	30.8	11.9	3.6	1893	Cedar Bayou, Tex.	Galveston, Tex.
136463		Slp.	Eda	5	5	32.4	11.0	3.2	1894	Bayou Vermilion, La.	Brashear, La.
136204		Slp.	Eda J. Morse	9	8	31.6	12.3	5.6	1891	Friendship, Me.	Bath, Me.
136501	J. Q. C. P.	Sch.	Eddie	119	113	104.0	26.6	7.0	1874	Dorchester County, Md.	Baltimore, Md.
136249		Slp.	Eddie	6	6	27.0	12.0	3.0	1876	Patchogue, N. Y.	Newport News, Va.
136437		Cat.	Eddie	5	5	25.1	11.0	3.4	1880	Hyannisport, Mass.	Provincetown, Mass.
136294		Sch.	Eddie	30	28	59.5	17.6	3.6	1892	Mount Clemens, Mich.	Detroit, Mich.
136709		Slp.	Eddie	10	8	35.0	13.5	3.7	1898	Portsmouth, Va.	Norfolk, Va.
135692		Sch.	Eddie Cook	10	9	43.1	14.5	3.3	1883	Cambridge, Md.	Baltimore, Md.
135670		Sch.	Eddie Davidson	82	77	78.8	23.1	7.7	1883	Boothbay, Me.	Gloucester, Mass.
136198		Sch.	Eddie Pert	11	10	32.5	11.0	4.7	1891	Lynn, Mass.	Salem, Mass.
8622		Sch.	Eddie A. Minot	15	14	45.3	14.6	5.0	1870	Harpwell, Me.	Boston, Mass.
8940		Sch.	Eddy	39	37	60.0	22.0	4.2	1873	San Francisco, Cal.	San Francisco, Cal.
8360		Sch.	Eden	40	30	58.4	20.5	6.4	1864	Somerset County, Md.	Philadelphia, Pa.
7596		Slp.	Edgar	15	14	46.0	15.0	4.5	1864	Keyport, N. J.	Perth Amboy, N. J.
135126		Slp.	Edgar Bernard	16	15	41.5	15.7	4.3	1875	Glenwood, N. Y.	New York, N. Y.
136430		Sch.	Edgar Randall	62	59	75.3	20.0	8.2	1894	Essex, Mass.	Salem, Mass.
135969	K. F. B. N.	Sch.	Edgar C. Ross	399	379	144.2	34.3	10.2	1888	Bath, Me.	Seaford, Del.
135752		Sch.	Edgar M. Schall	30	21	62.3	17.8	5.3	1883	Baltimore, Md.	Baltimore, Md.
135973		Slp.	Edison	14	8	42.0	15.5	4.3	1888	Dividing Creek, N. J.	Bridgeton, N. J.
7634		Slp.	Edith	47	45	52.4	20.6	7.2	1852	Brooklyn, N. Y.	New York, N. Y.
8633		Slp.	Edith	16	16	40.8	17.4	4.4	1870	Greenport, N. Y.	Sag Harbor, N. Y.
135411		Slp. y.	Edith	13	13	41.5	10.0	7.5	1880	Boston, Mass.	Marblehead, Mass.
135613		Slp.	Edith	8	7	36.5	13.8	2.8	1882	Crisfield, Md.	Crisfield, Md.
136371		Slp.	Edith	5	5	26.9	10.5	4.5	1893	Deer Isle, Me.	Deer Isle, Me.
136491		Slp.	Edith	6	6	27.2	10.3	4.2	1891	Bristol, Me.	Boothbay, Me.
136418		Slp.	Edith	5	5	27.2	11.0	3.2	1881	Essex, Conn.	Greenport, N. Y.
136559		Sch.	Edith	23	15	52.6	14.8	3.9	1896	Hatteras, N. C.	Edenton, N. C.
136571		Sch.	Edith	22	14	50.0	14.0	5.0	1896	Waldport, Oreg.	Yaquina, Oreg.
136201		Sch. y.	Edith	12	12	37.2	13.7	4.2	1880	New London, Conn.	New Haven, Conn.
136066		Sch.	Edith	16	16	42.9	13.0	4.7	1894	Port Discovery, Wash.	Port Townsend, Wash.
136735		Cat.	Edith	8	8	33.0	13.2	4.5	1899	Atlantic City, N. J.	Somers Point, N. J.
136737	K. P. C. D.	Sch.	Edith	516	466	109.8	34.4	11.6	1899	Noank, Conn.	New London, Conn.
136563		Sch.	Edith A	7	7	31.8	9.6	5.0	1888	Hawks Park, Fla.	St. Augustine, Fla.
136940		Slp.	Edith L	7	7	29.0	11.5	4.9	1889	Gloucester, Mass.	Gloucester, Mass.
136959		Sch.	Edith M	6	6	40.4	11.4	3.0	1865	St. Peters Creek, Md.	Pappanhook, Va.
136313		Slp.	Edith M	5	5	37.0	12.5	3.3	1892	Bristol, R. I.	Patchogue, N. Y.
136417		Slp.	Edith S	7	7	33.0	13.8	3.8	1892	Patchogue, N. Y.	Do.
136638		Sch.	Edith Creighton	6	6	39.0	13.7	2.8	1897	Fishing Creek, Md.	Crisfield, Md.
135737		Sch.	Edith Emery	90	86	61.8	22.9	8.4	1883	Essex, Mass.	Boston, Mass.
8592		Sch.	Edith Fowle	23	21	53.5	17.8	4.4	1869	Atlantic, N. Y.	Norfolk, Va.
135683	K. B. H. R.	Sch.	Edith McIntyre	160	126	99.4	24.9	9.5	1883	Bath, Me.	Boston, Mass.
136497		Sch.	Edith Marcy	27	26	69.0	19.0	5.7	1895	Solomons Island, Md.	Newport News, Va.
135748		Sch.	Edith May	37	35	78.0	23.0	3.6	1883	Accotink, Va.	Washington, D. C.
136403		Sch.	Edith Muir	13	9	54.0	14.8	4.0	1893	St. Peters Creek, Md.	Annapolis, Md.
136117	K. H. D. Q.	Sch.	Edith Olcott	1,194	1,146	192.4	41.4	18.4	1890	Bath, Me.	New York, N. Y.
8336		Slp.	Edith Thurber	9	8	34.0	13.4	3.8	1882	Do.	Do.
136731		Slp.	Edith West	6	5	33.6	14.0	2.7	1898	Lake Charles, La.	Lake Charles, La.
136546		Sch.	Edith E. Dennis	102	97	86.6	26.5	6.8	1896	Greenport, N. Y.	Greenport, N. Y.
136124	K. H. F. G.	Sch.	Edith L. Allen	969	920	185.3	39.1	18.4	1890	Richmond, Me.	New York, N. Y.
135212		Sch.	Edith L. Conley	58	55	71.0	21.0	7.0	1876	Gloucester, Mass.	Provincetown, Mass.
136081		Slp.	Edith L. Leonard	10	9	42.5	14.8	3.3	1889	Cambridge, Md.	Baltimore, Me.
136706		Sch.	Edith M. Clarke	14	14	53.0	16.5	4.2	1898	Inverness, Md.	Crisfield, Md.
136318		Sch.	Edith M. Dryden	10	9	52.5	14.2	3.5	1892	Oriole, Md.	Do.
136253	K. L. B. R.	Sch.	Edith M. Prior	111	78	90.8	23.4	9.7	1891	Essex, Mass.	Gloucester, Mass.
136100		Sch.	Edith M. Thompson	21	20	48.5	15.8	6.0	1889	Bristol, Me.	Waldoboro, Me.
135751		Sch.	Edith S. Walen	28	78	79.4	22.4	8.2	1884	Essex, Mass.	Gloucester, Mass.
135767		Sch.	Edith W. Scott	42	39	61.0	21.4	5.5	1884	Cambridge, Md.	Baltimore, Md.
135839		Sch.	Edith and Emma	27	25	53.0	20.0	3.9	1884	Haverstraw, N. Y.	New York, N. Y.
136331	K. J. S. N.	Sch.	Edith and May	128	103	95.4	26.2	7.3	1891	Millbridge, Me.	Machias, Me.
136576		Lgr.	Editor	6	5	34.4	12.3	3.2	1896	Wax Bayou, La.	Brashear, La.
136614		Sch.	Edmund S	8	6	29.0	11.3	4.8	1897	Rockland, Me.	Rockland, Me.
7698		Sch.	Edmund Driggs	41	39	66.0	18.5	7.6	1864	Brooklyn, N. Y.	Brunswick, Ga.
8957	J. N. B. K.	Bk.	Edmund Phinney	751	656	156.5	33.6	18.7	1873	Deering, Me.	Portland, Me.
7018		Sch.	Edmund S. Conner	20	12	49.6	15.9	4.0	1841	Philadelphia, Pa.	Bridgeton, N. J.
8542		Sch.	Edmund S. C. Guyant	32	22	57.0	19.3	4.7	1870	do	Camden, N. J.
135159		Slp.	Edna	7	6	32.5	11.0	3.0	1875	Traversville, N. Y.	New York, N. Y.

1 Formerly schooner Pilot's Bride.

† Rebuilt, 1889.

MERCHANT SAILING VESSELS OF THE UNITED STATES—Continued.

Official No.	Signal letters.	Rig.	Name of vessel.	Gross tonnage.	Net tonnage.	Length.	Breadth.	Depth.	When built.	Where built.	Home port (where permanent document issues).
						Feet.	Feet.	Feet.			
135174		Sch.	Edna	5	5	25.3	13.6	2.9	1873	Biloxi, Miss.	Mobile, Ala.
135825		Cat.	Edna	5	5	27.0	11.4	3.7	1884	Osterville, Mass.	Hyannis, Mass.
135875		Sip.	Edna	8	8	27.2	13.1	3.6	1886	Noank, Conn.	Greenport, N. Y.
136098	K. G. R. C.	Sch.	Edna	325	282	123.5	32.7	10.4	1889	Columbia Falls, Me.	Machias, Me.
136167		Sip.	Edna	5	5	36.4	10.0	2.8	1890	Harkers Island, N. C.	Beaufort, N. C.
136376		Sip. y.	Edna	8	7	27.2	11.0	5.4	1884	South Boston, Mass.	Boston, Mass.
136443		Sip.	Edna	6	6	28.0	12.3	3.3	1888	Leeds Point, N. J.	Somers Point, N. J.
136447		Sip.	Edna	7	6	24.0	11.0	5.9	1891	Canaveral, Fla.	St. Augustine, Fla.
136509		Sch.	Edna	10	10	48.0	12.5	2.9	1895	Cedarrun, N. J.	Tuckerton, N. J.
136541		Sip.	Edna	12	8	36.5	13.4	5.9	1896	Beverly, Mass.	Salem, Mass.
136652		Sip.	Edna	8	5	29.0	10.7	3.7	1897	Savannah, Ga.	Savannah, Ga.
136671		Sip.	Edna B.	10	9	36.6	13.3	4.1	1889	Double Bayou, Tex.	Galveston, Tex.
136107		Sip.	Edna B.	7	7	31.3	13.2	3.5	1890	Patchogue, N. Y.	Patchogue, N. Y.
136226		Sip.	Edna B.	8	8	36.9	11.8	3.0	1891	Suffolk, Va.	Norfolk, Va.
136527		Sch.	Edna B.	7	5	35.2	11.5	3.2	1895	Longbeach, Miss.	Shieldsboro, Miss.
136629		Sch.	Edna B.	5	5	38.0	13.0	2.6	1896	Elliott, Md.	Crisfield, Md.
136656		Sch.	Edna M.	5	5	28.0	9.3	3.4	1889	Seattle, Wash.	Seattle, Wash.
136623		Sch.	Edna Earl	42	29	64.9	22.3	6.2	1882	Somerset County, Md.	Philadelphia, Pa.
136572		Sch.	Edna Greenhut	15	14	38.7	16.2	5.2	1896	Point Washington, Fla.	Pensacola, Fla.
136249		Sch.	Edna May	10	9	46.0	14.5	3.8	1891	Pocomoke City, Md.	Newport News, Va.
136661		Sch.	Edna Perry	40	21	64.8	17.4	7.6	1898	Essex, Mass.	Boston, Mass.
136688		Sch.	Edna Watts	20	20	43.1	16.2	5.2	1898	Port Blakeley, Wash.	Seattle, Wash.
135677	K. B. G. P.	Sip.	Edna A. Pogue	162	154	121.0	23.8	8.2	1883	Cedarville, N. J.	Philadelphia, Pa.
135766		Sch.	Edna E. Brown	14	8	38.4	15.6	4.6	1884	Bayport, N. Y.	Cape Charles, Va.
136088		Sch.	Edna E. Lockwood	10	9	53.6	15.3	2.7	1889	Tilghmans Island, Md.	Crisfield, Md.
135888		Sip.	Edna H. Hulse	6	6	27.8	12.6	3.4	1884	Patchogue, N. Y.	Patchogue, N. Y.
136444		Sip.	Edna J. Cox	6	6	37.4	13.7	2.8	1897	Fairmount, Md.	Alexandria, Va.
135225		Sch.	Edna M. Lore	33	21	54.5	19.3	5.5	1876	Mauricetown, N. J.	Camden, N. J.
136227		Sch.	Edna and Alice	22	21	53.4	17.0	4.6	1891	Rockhall, Md.	Baltimore, Md.
136022		Sch.	Edna and Etta	6	6	33.7	9.6	2.3	1883	Bakersville, N. J.	Somers Point, N. J.
136085		Sch.	Edna and Nellie	13	12	51.0	14.8	3.7	1889	Pocomoke City, Md.	Annapolis, Md.
136177		Sip.	Edna and Zadok	10	5	36.0	14.0	3.5	1891	Leesburg, N. J.	Bridgeton, N. J.
135453		Sip.	Edward	14	13	40.0	15.2	4.2	1880	Charleston, S. C.	Charleston, S. C.
7726		Sip.	Edward Bill	65	62	59.3	25.0	6.5	1856	Brooklyn, N. Y.	New York, N. Y.
136176		Sch.	Edward Corrigan	16	15	47.9	16.6	4.6	1891	Bon Secour, Ala.	Mobile, Ala.
7675		Sip.	Edward Crolius	51	42	60.0	22.5	5.0	1858	Nyack, N. Y.	New York, N. Y.
8134		Sip.	Edward Crowell	8	7	34.0	12.0	3.0	Perth Amboy, N. J.	Perth Amboy, N. J.
8991		Sch.	Edward Grover	77	73	79.6	21.6	7.8	1874	Essex, Mass.	Gloucester, Mass.
7273		Sip.	Edward Home	6	6	32.0	13.3	2.9	Cape Charles, Va.
8997		Sch.	Edward Kelley	776	737	187.0	35.0	14.0	1874	Port Huron, Mich.	Buffalo, N. Y.
8396		Sch.	Edward Leary	33	22	60.6	20.2	5.5	1866	Somerset County, Md.	Annapolis, Md.
135042	J. P. T. V.	Bk.	Edward May	928	859	169.3	35.5	21.3	1874	Boston, Mass.	San Francisco, Cal.
7791		Sch.	Edward Perry	23	22	48.7	17.3	4.3	1854	Milton, Del.	Newport News, Va.
136037		Cat.	Edward Preston	6	6	29.9	12.8	3.5	1889	Patchogue, N. Y.	Patchogue, N. Y.
7097		Sch.	Edward Rich.	74	70	79.5	22.6	7.8	1867	Chelsea, Mass.	Boston, Mass.
135476		Sip.	Edward Reed	10	9	30.8	13.4	4.0	1876	Port Norris, N. J.	Somers Point, N. J.
136532	K. M. P. G.	Sch.	Edward Smith	440	358	147.9	36.2	10.6	1896	Bath, Me.	New York, N. Y.
135714	K. B. Q. W.	Sch.	Edward Stewart	398	353	140.9	33.1	12.2	1883	Erewer, Me.	Bangor, Me.
136490		Sip.	Edward Tilton	14	13	36.0	14.0	4.2	1892	West Pointpleasant, N. J.	Perth Amboy, N. J.
135730		Sch.	Edward Trevo	93	66	81.4	22.8	7.8	1883	Boothbay, Me.	Gloucester, Mass.
126537		Sip.	Edward Westerbeke	9	8	35.5	14.1	3.6	1896	Oakdale, N. Y.	Patchogue, N. Y.
7343		Sch.	Edward Wright	23	16	47.5	14.8	5.2	1851	Somerset County, Md.	Baltimore, Md.
136175		Sch.	Edward A. Perkins	90	58	89.6	23.5	9.4	1891	Essex, Mass.	Gloucester, Mass.
136281		Sch.	Edward A. Rich	83	58	81.0	23.0	9.2	1892	do	do
135885		Sip.	Edward C. Burton	15	10	40.0	15.0	4.5	1886	Marcushook, Pa.	Philadelphia, Pa.
135899		Sip.	Edward C. Vannaman, jr.	15	10	41.5	16.1	4.2	1886	Mauricetown, N. J.	Bridgeton, N. J.
136597		Sip.	Edward D. Potts	9	5	33.0	13.6	3.7	1897	Leesburg, N. J.	do
135742		Sch.	Edward E. Barrett	69	65	83.2	21.2	8.5	1883	Brooklyn, N. Y.	New York, N. Y.
136575	K. M. V. B.	Sch.	Edward E. Briry	1,613	1,408	228.5	42.9	20.3	1896	Bath, Me.	Bath, Me.
7731		Sch.	Edward F. Williams	52	50	76.0	21.0	7.7	1863	Brooklyn, N. Y.	New York, N. Y.
115901	J. W. T. Q.	Sch.	Edward G. Hight	491	467	132.5	34.5	16.9	1883	Pettys Island, N. J.	Baltimore, Md.
136122	K. H. F. C.	Sch.	Edward H. Blake	544	484	154.7	34.6	13.0	1890	Millbridge, Me.	Bangor, Me.
136431		Sch.	Edward H. Smeed	26	25	48.8	16.5	6.2	1894	Noank, Conn.	Newport, R. I.
136417	K. L. T. S.	Sch.	Edward J. Berwind	1,141	1,023	196.0	40.0	19.0	1894	Camden, N. J.	Philadelphia, Pa.
136468		Sch.	Edward J. Roberts	12	12	42.6	15.2	3.9	1894	Fish River, Ala.	Mobile, Ala.
135629		Sch.	Edward L. Martin	84	80	87.2	23.6	6.8	1882	Sussex County, Del.	Baltimore, Md.
135323	J. S. V. B.	Bk.	Edward L. Mayberry	666	569	145.9	32.7	18.5	1878	Yarmouth, Me.	New York, N. Y.
135061		Sch.	Edward L. Thomas	7	6	33.3	13.1	3.0	1874	Accomac County, Va.	Crisfield, Md.
135549	J. V. R. W.	Sch.	Edward L. Warren	130	124	92.4	27.1	8.0	1882	Searsport, Me.	Searsport, Me.
7641		Sip.	Edward M. Banks	25	23	49.4	18.3	4.6	1859	Cow Bay, N. Y.	New York, N. Y.
135768	K. C. L. S.	Sch.	Edward P. Avery	576	482	148.3	35.0	12.6	1884	Bath, Me.	New Haven, Conn.
136330		Sch.	Edward R. Howeth	7	6	41.5	11.0	3.0	1886	Fairmount, Md.	Crisfield, Md.
135662		Sch.	Edward S. Eveleth	88	61	83.2	22.5	8.2	1883	Essex, Mass.	Gloucester, Mass.
135608	J. W. L. D.	Sch.	Edward W. Perry	246	200	122.0	27.0	9.0	1882	Dennisville, N. J.	Bridgeton, N. J.
135977	K. F. D. C.	Sch.	Edward W. Young	424	356	149.5	34.4	12.3	1888	East Boston, Mass.	Newport, R. I.
136574		Sch.	Edward and Lesta	15	15	50.2	13.6	3.9	1896	Port Haywood, Va.	Newport News, Va.

* Formerly schooner Samuel B. Vrooman.

MERCHANT SAILING VESSELS OF THE UNITED STATES—Continued.

Official No.	Signal letters.	Rig.	Name of vessel.	Gross tonnage.	Net tonnage.	Length.		Depth.	When built.	Where built.	Home port (where permanent document issues).
						Feet.	Feet.				
135911		Sch.	Edwin	9		36.4	10.4	3.1	1880	Newark, N. J.	Beaufort, N. C.
135491		Sch.	Edwin C.	79	75	84.0	23.9	6.5	1881	Baltimore, Md.	Baltimore, Md.
7636		Sch.	Edwin Collyer	54	51	60.0	23.2	5.6	1855	Brooklyn, N. Y.	New York, N. Y.
7561		Sch.	Edwin Post	42	40	60.6	20.7	5.5	1853	Bellport, N. Y.	Perth Amboy, N. J.
136347		Sch.	Edwin Wilson	26	25	50.0	15.0	4.5	1892	Cappahosic, Va.	Newport News, Va.
7534		Sch.	Edwin A. Stevens	42	40	58.3	20.5	5.4	1846	Philadelphia, Pa.	Newark, N. J.
136000		Sch.	Edwin B. Holmes	71	49	78.8	21.8	8.5	1888	Essex, Mass.	Gloucester, Mass.
135052		Sch.	Edwin H. Stuart	22	21	51.5	18.0	4.4	1874	Northumberland County, Va.	Tappahannock, Va.
7841		Sch.	Edwin L. Pearce	41	39	60.5	20.8	4.6	1865	Brick, N. J.	Perth Amboy, N. J.
136328	K. L. M. G.	Sch.	Edwlu R. Hunt	1,132	1,005	191.8	38.9	19.4	1892	Bath, Me.	Bath, Me.
7740	H. G. B. S.	Sch.	Edwin R. Kirk	264	224	126.0	31.0	10.0	1864	Keyport, N. J.	New York, N. Y.
135951		Sch.	Edwina H. Redmond	56	53	61.1	21.5	9.1	1887	Greenport, N. Y.	Do.
135917		Slp.	Elfie	7	6	34.6	12.2	2.8	1887	Pleasantville, N. J.	Somers Point, N. J.
136333		Slp.	Elfie	9	9	34.0	11.0	7.0	1894	Camden, Me.	Rockport, Me.
136454		Slp. y.	Elfie	9	8	36.2	12.5	4.8	1894	Islesboro, Me.	Belfast, Me.
136513		Slp.	Elfie	8	8	29.7	10.6	5.5	1895	Brooklin, Me.	Brooklin, Me.
136736		Slp.	Elfie	6	6	35.3	13.0	3.1	1899	Rock Creek, Md.	Baltimore, Md.
136577		Slp.	Elfie K.	9	7	40.3	14.5	3.0	1896	Fairmount, Md.	Alexandria, Va.
136954		Sch.	Elfie M.	33	31	51.7	17.2	4.3	1889	Alderbrook, Ore.	Astoria, Ore.
135236		Sch.	Elfie Estelle	32	31	58.0	19.6	4.9	1876	Talbot County, Md.	Newport News, Va.
135162		Slp.	Elfie May	15	14	47.0	14.7	3.8	1875	New Haven, Conn.	New Haven, Conn.
135254		Sch.	Elfie A. Chase	22	21	53.5	18.2	4.8	1881	Pocomoke City, Md.	Annapolis, Md.
136077		Slp.	Elfie A. Peare	10	9	39.0	13.9	2.8	1889	Messongo Wharf, Va.	Norfolk, Va.
135862		Sch.	Elfie C. Smith	10	7	49.0	12.7	3.4	1885	Somerset County, Md.	Tappahannock, Va.
135813		Slp.	Elfie E. Mace	10	9	43.6	14.5	3.5	1884	Madison, Md.	Crisfield, Md.
8545		Sch.	Elfie J. Betsworth	46	35	64.3	20.5	5.6	1869	Baltimore, Md.	Baltimore, Md.
8669		Sch.	Elfie K. Coulbourn	38	36	67.9	21.6	6.6	1870	Somerset County, Md.	Tappahannock, Va.
8944		Sch.	Elfie K. Ford	10	9	41.1	11.4	3.3	1873	Crisfield, Md.	Baltimore, Md.
8948		Sch.	Elfie K. Lewis	19	10	48.9	16.8	5.1	1873	Somerset County, Md.	Cape Charles, Va.
136334		Sch.	Elfie M. Laird	18	17	60.0	16.1	4.5	1892	Oriole, Md.	Crisfield, Md.
136423	K. L. V. F.	Sch.	Elfie M. Morrissey	120	83	93.6	23.8	10.2	1894	Essex, Mass.	Gloucester, Mass.
136478		Slp.	Elfie and Lena	6	5	38.5	12.0	3.4	1894	Mount Vernon, Md.	Crisfield, Md.
8494		Sch.	Effort	22	21	50.5	15.0	5.8	1854	Boston, Mass.	Danverscott, Me.
136405		Sch. y.	Efterpie	28	27	54.2	15.3	6.1	1893	Baltimore, Md.	Baltimore, Md.
136070		Sch.	Egg Rock	77	73	64.6	19.7	8.0	1880	Economy, Nova Scotia	Machias, Me.
7694		Slp.	Egress	19	18	43.9	17.0	4.5	1855	Islip, N. Y.	New York, N. Y.
7173		Sch.	Egret	25	-----	50.0	15.1	6.2	1835	Essex, Mass.	Southwest Harbor, Me.
136439		Slp. y.	Eidolon	14	13	42.6	12.4	5.5	1894	Brooklyn, N. Y.	New York, N. Y.
136465		Slp.	Eight Brothers	5	5	40.0	10.2	2.9	1894	Poquoson, Va.	Newport News, Va.
135754		Sch.	Eiiena	7	7	33.0	12.7	3.8	1882	St. Marys, Ga.	Fernandina, Fla.
8585		Slp. y.	Elaine	35	33	51.9	18.5	5.9	1868	New Bedford, Mass.	Boston, Mass.
136700		Cat.	Elaine	6	6	28.5	12.2	3.3	1898	Atlantic City, N. J.	Somers Point, N. J.
8781		Sch.	Elanora	33	20	53.8	19.5	5.0	1868	Bridgeton, N. J.	Bridgeton, N. J.
135130	J. R. C. Q.	Sch.	Elanora Van Dusen	309	250	126.2	32.2	11.4	1874	Leesburg, N. J.	Somers Point, N. J.
136312		Slp.	Elate	5	5	33.6	9.8	4.6	1892	Vinalhaven, Me.	Southwest Harbor, Me.
36590		Sch.	Elba	24	15	55.4	18.4	4.0	1875	Wolf River, Miss.	Shieldsboro, Miss.
8557		Slp.	Elbert T.	6	6	32.0	13.0	3.0	1869	East Moriches, N. Y.	New York, N. Y.
135490		Sch.	Eldora	52	49	62.4	22.2	5.9	1881	Millbridge, Me.	Machias, Me.
7429		Sch.	El Dorado	47	44	63.3	17.4	7.4	1849	Essex, Mass.	Do.
135636		Slp.	El Dorado	14	14	42.0	14.6	4.0	1882	Tottenville, N. Y.	Perth Amboy, N. J.
135462		Sch.	Eleanor	11	10	39.0	14.5	4.5	1880	Hackensack, N. J.	Richmond, Va.
135717	K. B. R. H.	Sch.	Eleanor	371	310	145.0	32.5	10.5	1883	Newcastle, Me.	Shieldsboro, Miss.
135833		Sch.	Eleanor	421	400	161.6	32.2	11.0	1885	Mount Clemens, Mich.	Detroit, Mich.
135992	K. G. D. R.	Slp. y.	Eleanor	27	26	47.2	17.0	7.1	1888	Greenpoint, N. Y.	Newark, N. J.
136288		Cat.	Eleanor	6	6	30.0	12.0	3.3	1892	Moriches, N. Y.	Patchogue, N. Y.
136378		Slp. y.	Eleanor	8	7	29.0	12.0	4.0	1891	Bayonne, N. J.	Baltimore, Md.
136593		Sch. y.	Eleanor	24	24	45.5	17.0	7.4	1897	Port Orange, Fla.	St. Augustine, Fla.
7115		Sch.	Eleanor B. Conwell	91	86	79.3	22.3	8.4	1859	Essex, Mass.	New Bedford, Mass.
136159	K. H. R. C.	Bkn.	Eleanor M. Williams	717	659	159.4	32.8	18.2	1890	Machias, Me.	New York, N. Y.
135015	J. P. N. H.	Sch.	Eleanora	687	642	186.4	35.2	16.6	1874	Brooklyn, N. Y.	Perth Amboy, N. J.
135663		Sch.	Eleanor Boynton	88	63	82.5	22.5	8.4	1883	Essex, Mass.	Gloucester, Mass.
136169	K. J. B. C.	Sch.	Eleanor W. Clark	934	849	180.6	37.2	18.5	1891	Bath, Me.	Portland, Me.
7249		Sch.	Elect.	48	45	61.4	19.8	6.8	1834	Huntington, N. Y.	Bangor, Me.
8131		Slp.	Electa Ann	5	5	31.3	11.4	3.0	-----	-----	Perth Amboy, N. J.
8392		Sch.	Electa Bailey	344	299	118.0	31.1	9.2	1868	Petersburg, N. J.	Bangor, Me.
135756		Sch.	Electa A. Eaton	77	73	78.8	22.1	7.8	1884	Gloucester, Mass.	Gloucester, Mass.
136338	K. L. N. B.	Sch.	Electa	119	84	95.4	24.0	10.4	1892	Essex, Mass.	Do.
8283	J. D. T. N.	Bk.	Electra	985	939	168.0	34.8	21.9	1868	Boston, Mass.	San Francisco, Cal.
136231		Sch.	Electricity	17	9	48.0	17.4	4.2	1891	Bay St. Louis, Miss.	New Orleans, La.
7415		Sch.	Electric Flash	82	78	74.5	23.0	8.0	1858	New London, Conn.	Boston, Mass.
135509		Sch.	Electric Light	18	17	42.0	14.6	6.6	1881	Bristol, Me.	Waldoboro, Me.
135248		Sch.	Elena	6	6	29.8	11.4	3.5	1876	Bruceport, Wash.	Astoria, Ore.
136510		Cat. y.	Elenor	8	8	25.6	12.1	5.3	1895	Port Richmond, N. Y.	New York, N. Y.
136170	K. J. B. D.	Sch.	Elenora	89	62	82.6	24.1	9.2	1891	Essex, Mass.	Gloucester, Mass.
136042		Sch.	Elenora Russell	15	15	60.0	16.0	4.9	1889	Solomons Island, Md.	Annapolis, Md.

1 Formerly British schooner Libbie T.

MERCHANT SAILING VESSELS OF THE UNITED STATES—Continued.

Official No.	Signal letters.	Rig.	Name of vessel.	Gross tonnage.	Net tonnage.	Length.		Depth.	When built.	Where built.	Home port (where permanent document issues).
						Feet.	Feet.				
136438	Cat.	Eleonora.....	5	5	23.6	11.1	3.3	1885	Osterville, Mass.....	Chatham, Mass.
135563	Sch.	Elonora J. L.....	17	11	51.7	17.9	3.8	1881	Madisonville, La.....	New Orleans, La.
135868	Sip.	Elevator.....	22	21	50.0	16.0	4.0	1885	Greenport, N. Y.....	Greenport, N. Y.
8478	Sch.	Elevena.....	21	20	48.3	16.8	5.3	1846	Northumberland County, Va	Tappahannock, Va.
136276	Sip. y.	Elf.....	8	7	28.8	10.5	6.1	1888	South Boston, Mass.....	Boston, Mass.
136687	Sip.	Elf.....	7	5	29.2	11.5	3.3	1898	Flamingo, Fla.....	Key West, Fla.
135594	Sch. y.	Elfin.....	23	22	46.2	15.0	6.3	1879	Bath, Me.....	Providence, R. I.
135898	Sch.	Elgin.....	330	309	139.4	25.8	12.0	1874	St. Catharines, Ontario	Chicago, Ill.
136206	Sch.	Elgin.....	41	39	59.0	16.0	4.0	1891	Washington, N. C.....	Newbern, N. C.
136453	Sip.	Elgin.....	6	6	24.0	12.0	3.6	1887	East Boston, Mass.....	Hyannis, Mass.
7512	Sch.	Elida.....	192	182	111.7	24.4	9.9	1863	Milwaukee, Wis.....	Milwaukee, Wis.
136688	Sch.	Elida.....	13	12	36.6	12.4	4.3	1889	Buamont, Tex.....	Galveston, Tex.
136412	Sch.	Elida.....	10	9	31.2	9.6	4.0	1893	Astoria, Oreg.....	Astoria, Oreg.
136135	Sch.	Elihu A. White.....	11	7	46.0	13.8	3.2	1890	Beaufort, N. C.....	Beaufort, N. C.
135841	Sch.	Elinora Hill.....	19	18	41.8	15.7	6.9	1885	Noank, Conn.....	Newport, R. I.
135945	Sch.	Elinda.....	10	9	58.3	16.0	2.9	1887	Tilghmans Island, Md.....	Baltimore, Md.
7968	Sip.	Elisba Morgan.....	22	21	48.7	16.7	5.7	1867	Waterford, Conn.....	Newport N. w. Va.
135795	Sip.	Elisba Saxton.....	8	7	32.3	14.1	3.7	1884	Patchogue, N. Y.....	Patchogue, N. Y.
136462	Sch.	Elute.....	7	7	37.9	11.0	2.9	1894	Tampa, Fla.....	Tampa, Fla.
7623	Sip.	Eliza.....	70	70	64.3	26.9	6.5	1833	East Lyme, Conn.....	New York, N. Y.
7801	Sch.	Eliza Ann.....	16	16	49.6	15.3	3.9	1833	Staten Island, N. Y.....	Norfolk, Va.
8995	Sch.	Eliza Bennett.....	14	13	54.8	14.8	4.1	1873	Jacksonville, Fla.....	Key West, Fla.
7467	Sch.	Eliza Catherine.....	13	12	35.0	14.0	4.0	1869	Key West, Fla.....	Do.
8793	Sch.	Eliza Day.....	139	132	97.5	25.4	8.4	1869	Greenbay, Wis.....	Milwaukee, Wis.
7162	Sch.	Eliza Ellen.....	13	12	30.0	11.0	6.0	Southwest Harbor, Me.
8820	Sch.	Eliza Ellen.....	10	9	35.5	13.3	4.4	1872	Georgetown, Me.....	Waldoboro, Me.
8189	Sch.	Eliza Gerlach.....	271	257	127.6	26.3	11.3	1867	Cleveland, Ohio.....	Cleveland, Ohio.
8663	Sip.	Eliza Gockman.....	53	50	62.0	22.5	6.2	1833	Nyack, N. Y.....	New York, N. Y.
8171	Sch.	Eliza Jane.....	29	27	52.5	17.3	5.3	1867	New Bedford, Mass.....	Edgartown, Mass.
135878	Sch.	Eliza Lena.....	10	9	43.5	18.4	2.9	1886	Caddy Bayou, Miss.....	New Orleans, La.
135566	J. V. W. T.	Sch.	Eliza Levensaler.....	159	141	90.1	25.3	8.9	1882	Thomaston, Me.....	Thomaston, Me.
7254	Sch.	Eliza Mary.....	10	9	37.0	11.3	4.9	1848	Essex, Mass.....	Bellast, Me.
135649	K. B. C. J.	Sch.	Eliza M. Her.....	156	148	103.5	28.8	8.6	1883	San Francisco, Cal.....	San Francisco, Cal.
135422	Sip.	Eliza Parks.....	5	5	30.0	12.2	3.1	1879	Patchogue, N. Y.....	New Haven, Conn.
8822	Sch.	Eliza Rhodes.....	13	12	42.0	16.2	3.1	1872	Port Jefferson, N. Y.....	New York, N. Y.
7626	Sch.	Eliza Rogers.....	33	28	55.5	17.4	7.3	1890	Northport, N. Y.....	Key West, Fla.
8418	Sip.	Eliza Seyvena.....	22	21	55.0	15.5	4.8	1868	Keyport, N. J.....	Newport News, Va.
8925	Sip.	Eliza Suediker.....	5	5	33.7	11.7	3.2	1873	Chelsea, N. Y.....	Patchogue, N. Y.
7608	Sip.	Eliza West.....	11	11	37.4	13.5	4.7	Dennis, Mass.
8543	Sip.	Eliza A. Miller.....	15	15	37.3	15.8	4.1	1869	Patchogue, N. Y.....	New York, N. Y.
8639	J. L. S. H.	Sch.	Eliza A. Scribner.....	398	350	128.4	30.0	9.2	1872	Milford, Del.....	Philadelphia, Pa.
8239	Sip.	Eliza A. West.....	9	8	35.8	13.7	3.8	1878	Boston, Mass.....	Deer Isle, Me.
136109	K. H. B. J.	Sch.	Eliza B. Campbell.....	100	69	88.4	23.9	9.8	1890	Essex, Mass.....	Glooucester, Mass.
136340	K. L. N. F.	Sch.	Eliza H. Parkhurst.....	121	84	94.6	24.4	9.8	1892	Glooucester, Mass.....	Do.
136237	K. J. T. F.	Sch.	Eliza J. Pendleton.....	751	672	180.1	35.9	17.9	1891	Bellast, Me.....	Bellast, Me.
135056	Sch.	Eliza J. Thompson.....	9	9	46.2	11.4	3.2	1874	St. Michaels, Md.....	Richmond, Va.
8890	Sch.	Eliza K. Gidersleeve.....	35	33	58.0	17.5	7.5	1873	Greenport, N. Y.....	New York, N. Y.
7942	H. G. K. P.	Sch.	Eliza S. Potter.....	337	321	109.5	28.5	10.4	1857	Mystic, Conn.....	Fall River, Mass.
7862	Sch.	Eliza Ann Ballard.....	23	16	52.0	17.2	5.5	1842	Somerset County, Md.....	Baltimore, Md.
7799	Sip.	Elizabeth.....	8	8	35.0	12.2	3.5	Norfolk, Va.
135368	Sip.	Elizabeth.....	5	5	23.0	11.5	4.0	1878	Providence, R. I.....	Newport, R. I.
135749	Sch.	Elizabeth.....	11	11	39.0	13.0	3.5	1863	Hunting Quarters, N. C.....	Edenton, N. C.
135939	Sch.	Elizabeth.....	25	24	51.0	15.4	4.0	1887	Sturgeon Bay, Wis.....	Marquette, Mich.
136608	Sch.	Elizabeth.....	74	74	73.6	21.7	5.4	1897	Camden, N. J.....	Philadelphia, Pa.
135997	Sch.	Elizabeth D.....	9	9	35.8	12.8	3.3	1888	Galveston, Tex.....	Corpus Christi, Tex.
136474	Sch.	Elizabeth R.....	8	7	28.0	10.8	4.1	1894	Cape May Point, N. J.....	Bridgeport, N. J.
8352	Sch.	Elizabeth Alice.....	18	12	46.5	14.8	5.6	Cape Charles, Va.
7465	Sch.	Elizabeth Ann.....	6	6	34.0	11.0	4.3	Key West, Fla.
7741	Sip.	Elizabeth Ann.....	22	21	54.5	16.0	4.3	1839	Guilford, Conn.....	New York, N. Y.
185452	Sch.	Elizabeth Ann.....	68	65	80.2	23.8	6.4	1880	Barren Creek Springs, Md.....	Tappahannock, Va.
8082	Sch.	Elizabeth Fuster.....	71	67	69.7	19.4	7.5	1855	Essex, Mass.....	Bucksport, Me.
8635	Sip.	Elizabeth Grafton.....	8	8	32.0	13.0	3.0	1870	Brookhaven, N. Y.....	Greenport, N. Y.
135319	Sch.	Elizabeth Greenwood.....	81	80	53.0	21.2	3.7	1877	San Francisco, Cal.....	San Francisco, Cal.
136075	Sch.	Elizabeth Hughes.....	10	9	51.8	13.2	3.6	1889	St. Peters Creek, Md.....	Baltimore, Md.
8749	Sip.	Elizabeth Jones.....	22	21	46.0	17.0	4.5	1871	Port Richmond, N. Y.....	New York, N. Y.
8671	Sip.	Elizabeth Rowe.....	7	6	30.5	12.4	3.5	1870	New York, N. Y.....	Do.
7012	Sch.	Elizabeth Washburn.....	76	72	71.8	24.8	6.1	1863	Haverstraw, N. Y.....	Do.
8394	Sch.	Elizabeth Wesley.....	22	21	50.0	14.4	5.2	1854	Somerset County, Md.....	Cape Charles, Va.
8690	Sch.	Elizabeth A. Ames.....	13	13	37.0	15.0	4.0	1870	Norfolk, Va.....	Norfolk, Va.
7678	Sip.	Elizabeth A. Bedell.....	13	13	37.0	15.5	4.1	1867	Mariner Harbor, N. Y.....	Patchogue, N. Y.
136084	Sch.	Elizabeth A. Rowe.....	13	8	53.6	14.5	3.8	1889	St. Peters, Md.....	Crisfield, Md.
131484	Sch.	Elizabeth C. Lawrence.....	22	21	52.0	16.0	4.3	1894	Titusville, Fla.....	St. Augustine, Fla.
136622	Sip.	Elizabeth E. Hoyt.....	6	6	25.1	10.4	4.2	1897	Bristol, Me.....	Damariscotta, Me.
135797	Sch.	Elizabeth H. Raabe.....	26	19	57.5	17.9	4.1	1884	Back Bay, Miss.....	Shieldsboro, Miss.
8468	Sip.	Elizabeth J. Wright.....	19	18	44.0	17.4	4.4	1869	Denton, Md.....	New York, N. Y.

¹ Formerly British schooner Elgin.² Formerly } a schooner Eliza L. Rogers.
b Spanish schooner Eliza Rogers.

MERCHANT SAILING VESSELS OF THE UNITED STATES—Continued.

Official No.	Signal letters.	Rig.	Name of vessel.	Gross tonnage.	Net tonnage.	Length.	Breadth.	Depth.	When built.	Where built.	Home port (where permanent document issues).
						Feet.	Feet.	Feet.			
135063	J. Q. M. C.	Sch.	Elizabeth M. Cook	282	231	124.8	30.4	10.9	1874	Calais, Me.	Calais, Me.
8829		Sip.	Elizabeth K. Roosevelt	9	8	35.0	13.0	3.0	1872	East Rockaway, N. Y.	New York, N. Y.
135882		Sip.	Elk	15	14	35.6	13.2	6.0	1886	Richmond, Me.	Perth Amboy, N. J.
136546		Sch.	Elk	6	6	28.4	10.2	4.0	1896	Ballard, Wash.	Seattle, Wash.
8404		Sch.	Elkanah Payne	27	25	52.8	16.4	6.4	1850	Truro, Mass.	Edenton, N. C.
7821		Sch.	Ella	13	13	29.4	9.1	3.3	1862	Beaufort, N. C.	Newbern, N. C.
8559		Sch.	Ella	26	25	47.5	17.5	5.5	1850	Lomp, N. Y.	Ban. or, Me.
8572	J. H. F. B.	Bk.	Ella	654	563	149.5	32.1	17.2	1869	Westbrook, Me.	Philadelphia, Pa.
8644		Sip.	Ella	10	10	30.0	12.6	4.5	1870	Bath, Me.	Bath, Me.
8678		Sch.	Ella	55	52	70.7	23.5	5.6	1869	Northport, N. Y.	Port Jefferson, N. Y.
8898		Sch.	Ella	7	7	38.8	11.0	3.0	1871	Crisfield, Md.	Richmond, Va.
135984		Sip.	Ella	7	7	36.9	12.0	3.8	1874	Rockaway, N. Y.	Patchogue, N. Y.
135302		Sip.	Ella	6	5	29.3	11.7	3.0	1873	Toms River, N. J.	Perth Amboy, N. J.
135455		Sch.	Ella	6	6	37.0	12.0	3.1	1880	Newbern, N. C.	Newbern, N. C.
135563		Sch.	Ella	19	18	52.1	15.5	4.7	1862	Baltimore, Md.	Crisfield, Md.
135988		Sch.	Ella	7	6	36.5	13.9	3.8	1883	Kinnakeet, N. C.	Edenton, N. C.
135716		Sch.	Ella	26	18	62.0	18.4	5.0	1883	Pocomoke City, Md.	Cape Charles, Va.
135835		Sip.	Ella	17	16	39.8	13.9	3.1	1885	Portland, Me.	Portland, Me.
135871		Sch.	Ella	10	10	33.0	13.0	3.0	1885	Mergentau, La.	Brusher, La.
135921		Sch.	Ella	7	7	42.0	10.3	3.5	1883	Cedar Keys, Fla.	Cedar Keys, Fla.
136945		Cat.	Ella	5	5	27.0	11.5	4.2	1884	Hyannis, Mass.	Boston, Mass.
136092		Sip.	Ella	9	8	33.0	14.4	3.7	1889	Christ Church, Wando, S. C.	Charleston, S. C.
136139		Sch.	Ella	60	57	73.0	22.5	5.6	1880	Baltimore, Md.	Baltimore, Md.
136216		Sip.	Ella	7	6	33.0	10.0	3.0	1890	Westport, Va.	Richmond, Va.
136241		Sip.	Ella	9	8	37.2	13.6	3.9	1891	Clearcreek, Tex.	Galveston, Tex.
136493		Sip. y.	Ella	10	9	34.5	11.6	3.9	1886	Newark, N. J.	Coblespring, N. Y.
136450		Cat.	Ella	5	5	23.0	11.1	3.5	1891	Osterville, Mass.	Chatham, Mass.
135952		Sip.	Ella A	9	9	35.5	13.5	3.3	1882	East Rockaway, N. Y.	Patchogue, N. Y.
8873		Sip.	Ella G	7	8	37.4	12.3	4.0	1871	Goshen, N. J.	Alexandria, Va.
136359		Sip.	Ella C	9	7	30.9	11.2	4.5	1893	Harpwell, Me.	Portland, Me.
135576		Sip.	Ella D	14	9	39.6	14.6	4.4	1878	Port Norris, N. J.	Bridgeton, N. J.
136538		Sip.	Ella G	16	16	47.9	13.7	6.2	1890	Seattle, Wash.	Seattle, Wash.
136741		Sip.	Ella G	10	10	29.4	14.3	4.3	1890	Jersey City, N. J.	New York, N. Y.
135887		Sch.	Ella K	31	21	56.6	20.8	4.4	1868	Jordan River, Miss.	Shelburne, Miss.
135266		Cat.	Ella M	15	11	42.0	16.8	4.4	1876	Long Island, N. Y.	Bridgeton, N. J.
135944		Cat.	Ella S	5	5	21.2	11.0	3.7	1884	New Bedford, Mass.	Edgartown, Mass.
136723		Sip. y.	Ella W	11	6	34.4	10.4	4.0	1898	Evansville, Ind.	Evansville, Ind.
135638		Sch.	Ella Agnes	10	9	46.7	14.5	2.8	1882	Cambridge, Md.	Crisfield, Md.
136496		Sch.	Ella Barnard	34	32	63.8	16.8	4.1	1892	Madison, Md.	Baltimore, Md.
21865		Sch.	Ella Belle	23	22	60.5	16.6	4.7	1893	Greenport, N. Y.	Patchogue, N. Y.
8496	J. G. K. M.	Sch.	Ella Brown	164	156	101.5	26.3	8.8	1869	East Machias, Me.	Machias, Me.
135822	J. W. Q. P.	Sch.	Ella Chilton	108	92	89.0	23.9	7.3	1872	St. John, New Brunswick	Do.
136184		Sch.	Ella Covington	16	15	55.0	16.6	4.1	1891	Currioman, Va.	Crisfield, Md.
135788		Sch.	Ella Creef	8	5	37.0	14.0	3.0	1884	Manteo, N. C.	Edenton, N. C.
136476		Sch.	Ella Crosby	16	15	60.7	16.3	3.4	1894	Romoke Island, N. C.	Do.
135457		Sch.	Ella Dal	9	9	47.0	11.9	3.4	1880	Dorchester County, Md.	Annapolis, Md.
8963		Sch.	Ella Davis	26	18	54.1	18.2	5.6	1872	Somerset County, Md.	Crisfield, Md.
12260		Sch.	Ella Doves	47	45	71.5	23.5	4.4	1867	Passaic, N. J.	New York, N. Y.
8694		Sch.	Ella Ellinwood	157	150	106.0	26.0	9.0	1869	East Saginaw, Mich.	Grand Haven, Mich.
136162		Sch.	Ella Estelle	5	5	23.5	12.4	3.4	1890	Key West, Fla.	Key West, Fla.
8725		Sch.	Ella Eudora	31	29	52.2	19.0	4.9	1871	Mount Desert, Me.	Edaworth, Me.
135825		Sch.	Ella Flaherty	32	31	58.4	19.5	5.5	1882	Baltimore, Md.	Pappahannock, Va.
7096		Sch.	Ella Frances	51	48	65.0	19.1	6.6	1849	Dartmouth, Mass.	Boston, Mass.
8680	J. K. M. Q.	Sch.	Ella Frances	153	145	91.5	26.1	7.9	1870	Mount Desert, Me.	Rockland, Me.
8645		Sip.	Ella Frances	6	6	28.5	9.4	4.0	1872	Provincetown, Mass.	Provincetown, Mass.
135947		Sch. y.	Ella Frost	7	7	42.0	10.2	4.9	1887	Washburn, Wis.	St. Paul, Minn.
136339		Sip.	Ella Gray	8	7	44.2	11.4	2.7	1891	Smyrna, N. C.	Beaufort, N. C.
136326		Sch.	Ella Hill	11	10	47.4	15.0	3.9	1892	Ocoquan, Va.	Alexandria, Va.
135998		Sch.	Ella Horton	7	7	42.4	10.0	3.5	1888	Morehead City, N. C.	Beaufort, N. C.
7356		Sch.	Ella Jane	70	67	69.5	26.0	6.8	1852	Nyack, N. Y.	Port Jefferson, N. Y.
136150		Sch.	Ella Larmore	10	9	48.5	15.2	3.3	1890	Cambridge, Md.	Crisfield, Md.
136041		Cat.	Ella Louise	5	5	28.0	12.5	3.8	1885	Hyannis, Mass.	Hyannis, Mass.
8315		Sip.	Ella Maria	9	9	33.0	15.0	3.8	1868	Helms Cove, N. J.	Newfolk, Va.
136730		Sip.	Ella Marie	40	40	52.0	18.6	5.0	1899	Wickford, R. I.	Newport, R. I.
7114		Sch.	Ella May	96	91	83.0	22.7	8.3	1864	Kennebunk, Me.	Rockport, Me.
8909		Sip.	Ella May	9	9	37.0	13.6	4.0	1872	Orient, N. Y.	Greenport, N. Y.
8957		Sch.	Ella May	8	7	42.0	12.8	3.2	1873	Hatteras, N. C.	Norfolk, Va.
135269		Sip.	Ella May	14	14	35.3	14.5	5.9	1877	Myatic, Conn.	Stonington, Conn.
136561		Sip.	Ella May	9	8	35.0	13.7	3.3	1874	Port Chester, N. Y.	Bldg. port, Conn.
135609		Sch.	Ella May	12	11	42.0	12.4	3.4	1882	Patchogue, N. Y.	Perth Amboy, N. J.
135890		Sch.	Ella May	13	12	38.4	12.5	4.8	1886	St. James, Mich.	Grand Haven, Mich.
136161		Sch.	Ella May	7	6	42.0	11.5	3.0	1890	New Point, Va.	Newport News, Va.
136420		Sch.	Ella May	8	8	43.2	12.0	3.0	1894	Smyrna, N. C.	Beaufort, N. C.
136500		Sip.	Ella May	11	11	36.0	12.9	3.3	1894	Chincoteague, Va.	Chincoteague, Va.
136049		Sip.	Ella Miller	6	6	26.7	11.9	3.3	1885	Atlantic City, N. J.	Somers Point, N. J.
136720		Sip.	Ella Myrtle	20	11	48.0	17.6	4.4	1898	Straits, N. O.	Beaufort, N. C.

¹ Formerly schooner Rosanna.

² Formerly schooner Ivanhoe.

[†] Rebuilt, 1874.

MERCHANT SAILING VESSELS OF THE UNITED STATES—Continued.

Official No.	Signal letters.	Rig.	Name of vessel.	Gross tonnage.	Net tonnage.	Length.		Depth.	When built.	Where built.	Home port (where permanent document issues).
						Feet.	Feet.				
135306		Sch.	Ella Nash	14	13	41.5	14.3	5.1	1877	Kennebunk, Me	Provincetown, Mass.
136015		Sch.	Ella Noble	10	6	51.0	13.4	3.6	1888	Somerset County, Md	Crisfield, Md.
8208		Sch.	Ella Oliver	12	11	38.7	13.8	4.5	1867	Georgetown, Me	Bath, Me.
8827	J. V. D. S.	Sch.	Ella Powell	140	133	99.4	22.5	7.8	1872	Bridgeton, N. J.	Perth Amboy, N. J.
8846	J. L. T. G.	Sch.	Ella Pressey	177	154	98.8	27.3	8.7	1872	Thomaston, Me	Thomaston, Me.
7256		Sch.	Ella Rose	59	56	66.8	18.2	7.4	1857	Castine, Me	Machias, Me.
8927		Sch.	Ella Snedeker	54	52	63.0	23.5	5.6	1872	Tompkins Cove, N. Y.	New York, N. Y.
135044		Sch.	Ella Strickland	41	39	60.5	21.5	5.3	1874	New London, Conn.	Newport News, Va.
136069		Slp. y.	Ella Treadwell	10	9	43.2	15.3	4.3	1873	New York, N. Y.	Washington, D. C.
135113		Slp.	Ella Wesley	12	11	41.0	13.3	4.3	1875	City Island, N. Y.	New York, N. Y.
8924		Sch.	Ella Worden	38	36	71.8	18.2	4.9	1873	Brooklyn, N. Y.	Baltimore, Md.
136355		Sch.	Ella A. Call	59	56	60.0	22.0	5.0	1893	Milford, Del	Wilmington, Del.
135395		Sch.	Ella C. Andrews	53	38	59.0	22.0	4.7	1878	Pearlington, Miss	Shieldsboro, Miss.
135046		Sch.	Ella E. Lawson	30	20	59.8	19.8	5.9	1874	Somerset County, Md	Baltimore, Md.
135786		Sch.	Ella E. Robbins	34	32	67.3	18.5	5.3	1884	Solomons, Md	Annapolis, Md.
7180	H. F. N. V.	Sch.	Ella F. Crowell	164	156	93.8	26.4	7.0	1864	Easthaven, Conn	Thomaston, Me.
136604		Slp.	Ella F. Mills	6	5	40.2	9.5	3.3	1897	Yorktown, Va.	Newport News, Va.
136243	K. J. V. G.	Sch.	Ella G. Ellis	256	230	117.5	27.1	11.6	1891	Rockport, Me	Rockport, Me.
135844		Sch.	Ella G. King	75	71	77.1	21.0	8.0	1885	Essex, Mass	Gloucester, Mass.
136307		Sch.	Ella G. Pride	29	27	67.5	20.7	4.8	1892	Pocomoke City, Md.	Crisfield, Md.
136020		Sch.	Ella K. Rayfield	8	8	33.6	12.5	3.0	1888	Finney Creek, Va	Newport News, Va.
8373		Slp.	Ella K. Wilson	12	11	33.4	11.8	2.9	1867	Worcester County, Va	Chincoteague, Va.
7849		Sch.	Ella L. Cooper	42	40	65.6	25.2	4.5	1866	Keyport, N. J.	Patchogue, N. Y.
136182	K. J. G. H.	Sch.	Ella L. Davenport	543	470	151.4	34.6	12.9	1891	Bath, Me	Bath, Me.
135483		Sch.	Ella L. Slaymaker	34	32	60.0	20.2	4.5	1881	Marcushook, Pa.	Wilmington, Del.
136642		Sch.	Ella L. Sterling	8	8	46.6	13.2	3.6	1-97	Parsonville, Md	Newport News, Va.
135436		Sch.	Ella L. Vetra	10	9	48.0	11.8	3.6	1876	Somerset County, Md	Crisfield, Md.
135757		Sch.	Ella M. Doughty	75	51	80.0	22.7	7.6	1884	Kennebunk, Me	Portland, Me.
8946	J. N. F. G.	Sch.	Ella M. Storer	449	426	135.7	32.0	14.6	1873	Waldoboro, Me	Boston, Mass.
136222	K. J. R. L.	Sch.	Ella M. Willey	841	735	184.6	37.8	17.2	1891	Thomaston, Me	Thomaston, Me.
8956		Sch.	Ella R. Hill	46	34	71.0	23.0	5.1	1873	Beaufort, N. C.	Newbern, N. C.
133966		Sch.	Ella R. Simpson	83	79	81.0	23.4	5.6	1-87	Milford, Del	Wilmington, Del.
8963		Slp.	Ella V. Lillie	9	9	35.3	13.7	3.6	1872	Barnegat, N. J.	Perth Amboy, N. J.
8837		Sch.	Ella Y. Daniel	36	25	62.2	21.5	6.0	1872	Dorchester County, Md	Baltimore, Md.
135794		Sch.	Ella and Annie	10	9	46.7	14.2	3.2	1884	St. Michaels, Md	Do.
135183		Sch.	Ella and Carrie	51	37	69.0	22.8	5.4	1875	Dorchester County, Md	Do.
135901		Sch.	Ella and Nora	9	9	45.0	11.6	3.7	1886	Wicomico County, Md.	Cape Charles, Va.
135859		Sch.	Ella and Ora	7	7	51.0	14.5	4.0	1885	Piankatank, Va	Newport News, Va.
135914		Sch.	Ellarania	15	14	51.6	14.8	4.2	1886	Sharptown, Md	Do.
136601		Sch.	Ellavina Johnson	35	35	53.8	16.5	6.5	1897	Port Angeles, Wash	Seattle, Wash.
8777		Slp.	Ellen	6	5	32.0	11.4	3.4	1870	Albany, N. Y.	Bridgeton, Conn.
8825		Slp.	Ellen	8	8	34.5	13.0	3.8	1872	Mystic, Conn.	Newport News, Va.
135133		Sch.	Ellen	17	10	42.5	16.2	4.0	1875	Bridgeboro, N. J.	Camden, N. J.
135234		Sch.	Ellen	26	25	61.6	18.7	4.5	1876	Shieldsboro, Miss	Galveston, Tex.
135838		Sch.	Ellen	12	12	36.9	14.5	5.0	1885	San Francisco, Cal	San Diego, Cal.
135936		Sch. y.	Ellen	14	13	35.1	16.0	4.4	1887	East Providence, R. I.	New York, N. Y.
136553		Sch.	Ellen	37	32	52.2	16.8	4.3	1896	Pinconning, Mich	Port Huron, Mich.
136589		Slp.	Ellen C.	6	5	27.6	10.3	3.2	1896	Key West, Fla	Key West, Fla.
135553		Sch.	Ellen G.	30	28	62.0	20.8	5.8	1881	Mary Esther, Fla	Pensacola, Fla.
8613		Sch.	Ellen M.	6	6	31.7	11.1	3.9	1869	Scituate, Mass	Gloucester, Mass.
7686		Slp.	Ellen V.	17	16	44.0	16.4	4.0			New York, N. Y.
136669		Sch.	Ellen W.	23	23	52.8	13.8	5.6	1898	Holly, Wash	Port Townsend, Wash.
8316		Sch.	Ellen Briggs	20	19	46.0	17.4	3.7	1866	Mobile, Ala	Mobile, Ala.
135830		Sch.	Ellen Burr	21	20	47.6	17.2	4.3	1885	Merrick, N. Y	Patchogue, N. Y.
136207		Sch.	Ellen Cue	40	25	68.9	23.7	4.4	1891	Kiln, Miss	Shieldsboro, Miss.
7747		Sch.	Ellen Eliza	62	59	66.0	25.6	5.4	1846	Newburg, N. Y	New York, N. Y.
136516		Sch.	Ellen Gray	37	21	65.0	23.4	4.1	1895	Logtown, Miss	Shieldsboro, Miss.
8327		Sch.	Ellen Gunderson	35	34	58.5	22.0	4.5	1868	San Francisco, Cal	San Francisco, Cal.
8699		Slp.	Ellen Hale	8	8	27.0	11.8	4.9	1865	Southport, Me	Wiscasset, Me.
135208		Slp.	Ellen Lee	9	8	38.4	14.1	3.0	1876	Messongo, Va	Crisfield, Md.
7084		Sch.	Ellen Maria	24	24	55.0	17.5	4.8	1852	Falmouth, Mass	Castine, Me.
8379		Sch.	Ellen Matilda	39	28	60.9	20.8	6.5	1865	Accomac County, Va	Cape Charles, Va.
136189		Sch.	Ellen Maud	8	7	29.8	11.4	5.2	1886	Deer Isle, Me	Green Landing, Me.
7308		Sch.	Ellen Williams	321	305	130.4	30.1	10.3	1855	Cleveland, Ohio	Chicago, Ill.
7880		Sch.	Ellen A. Richardson	29	19	62.0	18.4	5.0	1864	Marcushook, Pa	Richmond, Va.
135574	J. W. C. G.	Sch.	Ellen A. Swift	131	125	88.5	24.0	9.1	1882	Essex, Mass	Provincetown, Mass.
136689		Sch.	Ellen F. Gleason	72	42	81.0	22.8	8.6	1898	do	Gloucester, Mass.
135783		Slp.	Ellen F. Russell	6	6	27.0	11.6	3.5	1884	Camden, N. J	Somers Point, N. J.
135206		Sch.	Ellen M. Adams	90	85	81.0	22.5	8.0	1876	Boothbay, Me	Key West, Fla.
8147	H. T. W. R.	Sch.	¹ Ellen M. Baxter	216	205	121.6	25.2	9.7	1861	Wellington Square, Canada	Boston, Mass.
8964	J. N. S. M.	Sch.	Ellen M. Golder	651	572	152.5	35.0	17.1	1873	Bath, Me	Do.
18688		Sch.	² Ellen M. Miller	19	18	52.0	15.6	3.5	1883	Patchogue, N. Y.	Patchogue, N. Y.
135142	J. R. D. N.	Sch.	Ellen M. Mitchell	379	335	132.7	33.0	12.5	1875	Machiasport, Me.	Machias, Me.
135796		Sch.	Ellen S. May	10	9	40.5	16.3	3.2	1884	Millbridge, Me	Norfolk, Va.
26424		Sch.	³ Ellen T. King	73	70	77.6	23.8	6.1	1836	Milford, Del	New York, N. Y.

¹ Formerly British schooner E. M. Baxter.² Formerly sloop N. M. Preston.³ Formerly schooner Warren.[†] Rebuilt, 1883.

MERCHANT SAILING VESSELS OF THE UNITED STATES—Continued.

Official No.	Signal letters.	Rig.	Name of vessel.	Gross tonnage.	Net tonnage.	Length.		Depth.	When built.	Where built.	Home port (where permanent document issues).
						Feet.	Feet.				
135268		Sch.	Ellen and Alice	38	36	63.0	20.0	5.8	1877	Gloucester County, Va.	Baltimore, Md.
136570	K. M. T. P.	Sch.	Ellenville	858	757	194.4	34.8	16.0	1896	Bath, Me.	New York, N. Y.
136609		Sch. y.	Ellesmere	25	25	43.7	17.3	6.2	1897	Brooklyn, N. Y.	Do.
92649		Slp. y.	Ellida	9	9	31.6	14.3	3.5	1895	Patchogue, N. Y.	Do.
136454		Sch.	Ellida	16	16	38.7	12.4	6.0	1894	Tacoma, Wash.	Juneau, Alaska.
136496	K. M. F. G.	Ywl. y.	Ellide	6	6	27.6	9.5	4.1	1895	Bristol, R. I.	Providence, R. I.
135531		Sch.	Ellie	20	19	54.5	14.0	4.3	1881	Roslyn, N. Y.	St. Augustine, Fla.
136343		Sch.	Ellie Walcott	9	9	35.0	12.9	3.8	1892	Belvidere, Ga.	Savannah, Ga.
135324		Sch.	Ellis P. Rogers	79	75	75.5	23.7	6.2	1878	Phippsburg, Me.	Salem, Mass.
136440		Cat.	Elouise	7	6	25.9	11.8	3.6	1894	Orleans, Mass.	Dennis, Mass.
135439	J. T. R. K.	Sch.	Elm City	672	638	152.2	35.5	15.9	1880	Bath, Me.	New Haven, Conn.
186411		Sch.	Elmer E. Randall	56	54	73.2	20.0	7.6	1893	Essex, Mass.	Salem, Mass.
8017		Slp.	Elmira H. Lake	9	5	32.9	13.2	3.5	1856	Leesburg, N. J.	Bridgeton, N. J.
135059	J. Q. H. C.	Bkn.	Elmiranda	644	563	150.0	30.5	18.2	1874	Stockton, Me.	Boston, Mass.
136540		Slp.	Elmo	7	7	34.6	15.6	3.0	1893	St. Augustine, Fla.	St. Augustine, Fla.
136143	K. H. L. D.	Sch.	Elmwood	841	824	186.5	35.0	16.0	1890	Perth Amboy, N. J.	Philadelphia, Pa.
136238		Cat.	Eloise	6	6	30.6	12.9	3.3	1883	Islip, N. Y.	Patchogue, N. Y.
135517		Cat.	Eloise Lord	5	5	28.5	12.3	3.0	1879	Patchogue, N. Y.	Do.
8341		Slp.	Elouise	6	5	29.5	11.9	2.8	1866	Brookhaven, N. Y.	Do.
136369	K. L. R. N.	Sch. y.	Elsemarie	58	55	75.0	21.1	9.0	1893	Nyaack, N. Y.	New York, N. Y.
135026		Slp.	Elsie	22	21	56.4	14.6	4.0	1874	Philadelphia, Pa.	Baltimore, Md.
135866		Sch.	Elsie	9	5	42.7	14.6	3.1	1885	St. Michaels, Md.	Newport News, Va.
136047		Slp.	Elsie	6	6	27.4	11.0	3.4	1889	Bayville, N. Y.	Stamford, Conn.
136280		Cat.	Elsie	5	5	25.3	11.9	3.7	1889	Boston, Mass.	Newport, R. I.
136344		Sch.	Elsie	12	11	36.5	14.5	3.5	1892	Alameda, Cal.	San Francisco, Cal.
136544		Sch.	Elsie E.	7	7	37.9	12.2	3.9	1895	Astoria, Oreg.	Astoria, Oreg.
7628		Slp.	Elsie May	23	22	50.4	19.0	4.2	1854	Northport, N. Y.	Crisfield, Md.
136242		Slp.	Elsie Rhodes	6	6	29.7	12.0	3.0	1891	Bay Center, Wash.	Port Townsend, Wash.
135733	K. B. T. P.	Sch.	Elsie A. Bayles	296	252	115.5	30.5	14.0	1883	Port Jefferson, N. Y.	Port Jefferson, N. Y.
136481		Slp.	Elsie A. Bridges	10	10	31.4	12.3	6.0	1894	Friendship, Me.	Brooklin, Me.
136210		Sch.	Elsie F. Rowe	58	35	73.0	20.5	8.4	1891	Essex, Mass.	Boston, Mass.
136035		Sch.	Elsie M. Harris	50	48	59.1	20.4	9.0	1889	Noank, Conn.	New York, N. Y.
136699		Sch.	Elsie M. Reichert	18	9	46.2	17.1	4.7	1898	Bridgeton, N. J.	Bridgeton, N. J.
135633	J. W. Q. V.	Sch.	Elsie M. Smith	112	83	93.5	24.0	9.1	1892	Kennebunk, Me.	Gloucester, Mass.
7306		Sch.	Elva	69	65	86.9	19.0	6.0	1892	Port Huron, Mich.	Milwaukee, Wis.
8833	J. L. Q. P.	Sch.	Elvenia	148	140	98.0	29.7	8.2	1872	Humboldt, Cal.	San Francisco, Cal.
157197		Slp. y.	Elver	5	5	25.4	11.2	3.4	1886	Patchogue, N. Y.	New York, N. Y.
8263		Sch.	Elvina	296	281	137.5	26.0	11.0	1868	Sacketts Harbor, N. Y.	Detroit, Mich.
135071		Sch.	Elvina English	27	17	55.0	18.5	4.9	1873	Bridgeton, N. J.	Bridgeton, N. J.
135872		Sch.	Elvina E. Schoch	24	14	51.6	18.0	5.1	1886	Port Norris, N. J.	Philadelphia, Pa.
135720		Sch.	Elvira	29	28	51.1	21.0	4.2	1874	Biloxi, Miss.	Mobile, Ala.
136146	K. H. L. V.	Sch.	Elvira J. French	950	902	189.4	38.1	19.2	1890	Boothbay, Me.	Dennis, Mass.
135173	J. R. L. N.	Shp.	Elwell	1,461	1,356	212.3	39.1	24.7	1875	Damariscotta, Me.	San Francisco, Cal.
136436		Sch.	Elwood	97	92	84.0	23.0	8.0	1873	Kennebunk, Me.	Seattle, Wash.
8814	J. L. M. R.	Sch.	Elwood Barton	394	344	128.0	31.7	11.7	1872	Bath, Me.	New York, N. Y.
136153	K. H. P. D.	Sch.	Elwood H. Smith	439	372	146.0	35.0	10.6	1890	New London, Conn.	New Haven, Conn.
8334		Sch.	Emblem	28	20	61.6	17.6	4.1	1840	Babylon, N. Y.	Norfolk, Va.
8265		Slp.	Emeliar	14	13	37.0	15.0	4.3	1868	San Francisco, Cal.	San Francisco, Cal.
135010	J. P. M. C.	Sch.	Emélie E. Birdsall	491	467	134.8	33.5	12.4	1874	Wilmington, Del.	Perth Amboy, N. J.
7616		Sch.	Emeline	29	27	51.2	19.4	4.7	1863	Glenwood, N. Y.	Bridgeport, Conn.
8757		Sch.	Emeline	10	7	37.3	13.3	3.5	1871	Hog Island, N. C.	Beaufort, N. C.
136212		Sch.	Emeline	5	5	38.0	10.0	3.3	1887	Erie, Pa.	Cape Charles, Va.
8652		Slp.	Emeline Mesereau	11	10	35.5	15.7	3.8	1870	Staten Island, N. Y.	New York, N. Y.
7483	H. F. S. L.	Sch.	Emeline G. Sawyer	145	138	90.0	26.2	8.8	1860	Jonesport, Me.	Machias, Me.
8293		Sch.	Emerald	21	20	50.0	16.0	4.1	1868	San Francisco, Cal.	San Francisco, Cal.
36340		Sch.	Emerald	286	272	133.8	32.0	8.8	1869	Saginaw, Mich.	Milwaukee, Wis.
135327		Sch.	Emerald	17	16	42.0	15.5	5.0	1878	Key West, Fla.	Key West, Fla.
135782		Sch.	Emerald	42	40	62.8	19.0	6.8	1884	Essex, Mass.	Gloucester, Mass.
136151		Sch.	Emerald	8	7	40.3	12.0	3.0	1890	Fowl River, Ala.	Mobile, Ala.
135362	K. L. R. B.	Sch. y.	EMERALD	104	104	100.5	21.7	11.4	1893	Elizabeth, N. J.	New York, N. Y.
7806		Slp.	Emery Susan	6	6	32.3	10.8	3.0	1865	Norfolk, Va.	Norfolk, Va.
7157		Sch.	Emilie	11	10	41.0	13.4	3.4	1866	Beaufort, N. C.	Newbern, N. C.
135259		Slp.	Emilie	6	5	28.9	11.4	4.0	1876	Charleston, S. C.	Charleston, S. C.
136326		Slp.	Emilie M.	10	10	33.2	10.0	4.0	1897	Stanwood, Wash.	Port Townsend, Wash.
8438		Sch.	Emilie Belle	27	25	51.8	18.4	4.6	1868	Patchogue, N. Y.	Castine, Me.
8611		Sch.	Emilie Martin	19	18	48.5	17.8	3.3	1872	San Francisco, Cal.	San Francisco, Cal.
7290		Slp.	Emily	18	17	49.0	14.8	4.5	1877	Charleston, S. C.	Charleston, S. C.
7760		Slp.	Emily	56	53	62.7	23.4	6.2	1847	Brookhaven, N. Y.	New York, N. Y.
7399		Sch.	Emily	81	77	64.6	22.8	8.0	1865	Ellsworth, Me.	Boston, Mass.
7061		Slp.	Emily	41	41	52.0	23.4	5.4	1866	Greenpoint, N. Y.	New York, N. Y.
8414		Slp.	Emily	5	5	35.5	12.5	3.5	1870	Crisfield, Md.	Crisfield, Md.
8066		Slp.	Emily	5	5	27.4	11.6	3.1	1870	Seaford, N. Y.	Coldspring, N. Y.
135181		Slp.	Emily	6	6	37.9	13.6	3.9	1875	Wicomico County, Md.	Baltimore, Md.
136438		Cat.	Emily	6	5	26.8	12.0	3.2	1880	Hyannis, Mass.	Nantucket, Mass.
135456		Slp.	Emily	7	6	30.0	10.6	3.6	1880	Charleston, S. C.	Charleston, S. C.

¹ Formerly sloop-yacht M. Leroy.

² Formerly sloop-yacht { a Damiana.
b Lucy.

MERCHANT SAILING VESSELS OF THE UNITED STATES—Continued.

Official No.	Signal letters.	Rig.	Name of vessel.	Gross tonnage.	Net tonnage.	Length.		Depth.	W or a built.	Where built.	Home port (where permanent document issues).
						Feet.	Feet.				
185828		Sch.	Emily	19	19	58.4	14.0	3.2	1884	Whitby Island, Wash	Port Townsend, Wash.
185970		Slp.	Emily	7	7	33.0	12.8	3.3	1847	Woodsville, S. C.	Charleston, S. C.
186506		Cat.	Emily	5	5	25.6	12.2	3.1	1895	Somers Point, N. J.	Somers Point, N. J.
186578		Slp.	Emily	8	8	42.9	14.2	2.7	1896	Royal Oak, Md.	Baltimore, Md.
186948		Soh.	Emily B.	39	39	75.0	17.8	4.6	1887	Jacksonville, Fla.	Key West, Fla.
8369		Slp.	Emily J.	16	15	43.0	15.4	3.3	1868	Merrick, N. Y.	Perth Amboy, N. J.
186524		Lgt.	Emily L.	9	7	38.5	14.1	3.5	1895	Torrebunne, La.	Brashear, La.
8892		Sch.	Emily Baxter	53	51	70.0	23.1	4.8	1873	Pennngrove, N. J.	Perth Amboy, N. J.
186402		Soh.	Emily Belle	26	24	46.0	16.0	4.0	1893	Millville, Del.	Wilmington, Del.
7052		Soh.	Emily Jane	17	11	39.1	16.5	4.9	1842	Somerset County, Md.	Philadelphia, Pa.
7987		Sch.	Emily Lundt	34	32	58.3	20.7	4.5	1861	San Francisco, Cal.	San Francisco, Cal.
185472	J. V. C. B.	Shp.	Emily Reed	1,564	1,466	215.0	40.6	24.1	1880	Waldoboro, Me.	New York, N. Y.
7690		Slp.	Emily Robbins	15	14	42.0	16.0	4.2	1865	Glenwood, N. Y.	Do.
8872		Slp.	Emily Smith	10	6	35.0	13.4	3.5	1872	New York, N. Y.	Bridgeton, N. J.
185809		Sch.	Emily Snyder	8	8	46.0	12.4	3.6	1883	Somerset County, Md.	Crisfield, Md.
186386		Soh.	Emily Taylor	55	52	71.0	20.0	4.9	1893	Ahnapee, Wis.	Milwaukee, Wis.
8471		Sch.	Emily Washington	39	36	62.7	20.5	6.1	1868	Somerset County, Md.	Baltimore, Md.
8798		Soh.	Emily A. Staples	86	82	79.2	26.0	6.2	1872	Kennebunk Port, Me.	Boston, Mass.
185536		Sch.	Emily B. Maxwell	345	317	148.5	30.3	10.6	1881	Manitowoc, Wis.	Chicago, Ill.
7358	H. F. R. P.	Soh.	Emily C. Denison	99	78	81.7	26.6	7.6	1855	Saybrook, Conn.	New York, N. Y.
8765		Sch.	Emily E. Burton	83	83	85.5	24.0	6.4	1871	Lewisville, Del.	Crisfield, Md.
7980		Soh.	Emily F. Bichard	50	44	63.5	22.8	5.0	1867	San Francisco, Cal.	San Francisco, Cal.
185732	K. B. T. N.	Soh.	Emily F. Northam	332	315	131.2	33.0	10.3	1883	Portland, Conn.	Philadelphia, Pa.
7960		Soh.	Emily F. Swift	64	61	68.0	19.5	7.9	1853	Essex, Mass.	Rockland, Me.
185468	J. T. W. Q.	Shp.	Emily F. Whitney	1,317	1,207	193.5	37.8	23.5	1880	Boston, Mass.	Boston, Mass.
7894	H. G. J. Q.	Soh.	Emily H. Naylor	280	224	117.0	30.2	8.8	1866	Camden, N. J.	Philadelphia, Pa.
7502		Sch.	Emily M. Wells	97	67	74.0	23.0	6.5	1859	Middletown, Conn.	New York, N. Y.
185771		Sch.	Emily P. Wright	70	92	86.4	22.8	8.6	1884	Essex, Mass.	Stonington, Conn.
8780		Slp.	Emily R. Green	14	8	40.6	15.5	4.2	1871	Morristown, N. J.	Bridgeton, N. J.
185805	K. D. F. H.	Soh.	Emily S. Baymore	255	243	124.0	27.0	9.0	1884	Dunnsville, N. J.	Camden, N. J.
865+2		Soh.	Emily and Eliza	63	60	78.0	21.0	5.0	1874	Oakharbor, Ohio.	Milwaukee, Wis.
8536		Sch.	Emily and Irene	33	31	59.8	19.8	4.6	1869	Oceanport, N. J.	New York, N. Y.
185738	K. B. V. G.	Bkn.	Emuta	522	477	143.0	32.9	17.3	1883	Harrington, Me.	Do.
185659		Slp.	Emelen Hewes Green	9	5	34.0	13.0	4.1	1883	Marou-hook, Pa.	Bridgeton, N. J.
186044		Sch.	Emley Lewis	28	7	43.0	10.2	3.5	1889	Punta Gorda, Fla.	Key West, Fla.
7276		Soh.	Emma	28	27	65.8	14.0	4.6	1853	Charleston, S. C.	Charleston, S. C.
7643		Soh.	Emma	64	61	74.0	24.6	5.9	1864	Cornwall, N. Y.	Hartford, Conn.
8198		Sch.	Emma	35	33	51.4	17.5	7.0	1868	Noank, Conn.	Greenport, N. Y.
8324		Soh.	Emma	7	6	29.8	13.9	3.4	1865	Biloxi, Miss.	Shieldsboro, Miss.
8426		Soh.	Emma	18	17	43.0	16.0	3.0	1868	Galveston, Tex.	Brashear, La.
8509		Slp.	Emma	5	5	28.2	11.2	3.0	1869	Port Republic, N. J.	Somers Point, N. J.
8586		Slp.	Emma	6	6	34.0	10.3	3.3	1869	Norfolk, Va.	Norfolk, Va.
8734		Soh.	Emma	54	46	63.5	23.7	5.4	1871	Stockton, Me.	Boston, Mass.
8914		Slp.	Emma	6	6	29.7	11.5	3.0	1873	Newark, Md.	Chincoteague, Va.
185140		Slp.	Emma	11	11	36.8	13.6	4.4	1870	Bristol, Me.	Providence, R. I.
135254		Soh.	Emma	47	45	59.0	22.5	4.7	1876	San Rafael, Cal.	San Francisco, Cal.
185299		Slp.	Emma	11	11	37.4	14.4	3.7	1877	Darien, Conn.	New York, N. Y.
135511		Sch.	Emma	6	6	33.9	12.8	3.3	1881	Bagdad, Fla.	Pensacola, Fla.
135515		Slp.	Emma	8	8	33.0	13.0	3.5	1881	Billingsport, N. J.	Camden, N. J.
135519		Sch.	Emma	46	35	60.1	20.2	5.6	1-81	Millbridge, Me.	Baltimore, Md.
135525		Slp.	Emma	8	7	33.4	11.8	3.1	1880	Washington, D. C.	Washington, D. C.
135602		Sch.	Emma	57	54	75.0	16.1	6.5	1882	Chamont, N. Y.	Cape Vincent, N. Y.
135605		Sch.	Emma	7	7	36.0	11.2	3.6	1842	Westport, Conn.	New York, N. Y.
135656		Sch.	Emma	81	77	80.7	22.1	8.3	1883	Bath, Me.	Portland, Me.
136036		Slp.	Emma	8	7	35.5	13.5	3.4	1889	Dividing Creek, N. J.	New York, N. Y.
136089		Sch.	Emma	9	9	56.2	15.3	3.5	1-89	Solomons Island, Md.	Annapolis, Md.
136128		Sch.	Emma	25	24	51.5	16.8	6.0	1890	Bonicia, Cal.	Unalaska, Alaska.
136251		Slp.	Emma	11	11	40.6	12.0	3.0	1891	Stockton, Md.	Chincoteague, Va.
136299		Slp.	Emma	5	5	28.5	12.5	3.0	1888	Brooklyn, N. Y.	New York, N. Y.
136370		Sch.	Emma	22	21	47.0	14.7	5.2	1892	Shokan, Alaska.	Juneau, Alaska.
136441		Soh.	Emma	32	30	70.6	18.5	4.6	1894	Plaquemines Parish, La.	New Orleans, La.
136451		Slp.	Emma	5	5	33.8	12.6	3.0	1894	Freeport, N. Y.	Patchogue, N. Y.
136717		Slp.	Emma	17	13	38.7	14.9	3.8	1898	Wilmington Island, Ga.	Savannah, Ga.
135750		Soh.	Emma B.	20	19	55.0	15.6	7.0	1883	Pascatazula, Miss.	New Orleans, La.
136113		Sch.	Emma B.	56	53	73.0	18.0	8.6	1890	Tottenville, N. Y.	Perth Amboy, N. J.
136598		Cat.	Emma B.	6	6	32.4	12.0	2.9	1896	Atlantic City, N. J.	Tuckerton, N. J.
135780		Cat.	Emma C.	6	5	25.6	11.8	3.3	1884	Greensbank, N. J.	Somers Point, N. J.
136501		Slp.	Emma C.	27	26	54.0	18.0	4.0	1895	Woolwich, Me.	Bath, Me.
136526		Slp. y.	Emma C.	12	12	30.0	13.9	5.2	1895	Quincy, Mass.	Boston, Mass.
136118		Slp.	Emma D.	20	19	46.0	16.0	4.6	1890	Oakpoint, N. Y.	Cape Vincent, N. Y.
136509		Slp.	Emma E.	5	5	29.2	11.4	3.5	1896	Bridgeport, Conn.	Bridgeport, Conn.
136444		Cat.	Emma J.	5	5	22.5	11.0	3.5	1891	Osterville, Mass.	Chatham, Mass.
136636		Slp.	Emma L.	9	9	31.9	13.6	3.8	1897	Patchogue, N. Y.	Bridgeport, Conn.
136183		Cat.	Emma M.	6	6	29.6	13.0	3.3	1891do	Patchogue, N. Y.
135746		Slp.	Emma R.	8	8	32.0	14.0	3.6	1883	Gravesend, N. Y.	Do.
135836		Soh.	Emma S.	50	48	64.0	20.0	5.5	1885	Charleston, S. C.	Charleston, S. C.
136375		Sch.	Emma S.	7	7	33.0	11.0	3.7	1893	Newbern, N. C.	Newbern, N. C.
136414		Slp.	Emma W.	13	11	37.5	14.7	4.5	1879	Weeksville, N. J.	Somers Point, N. J.

MERCHANT SAILING VESSELS OF THE UNITED STATES—Continued.

Official No.	Signal letters.	Rig.	Name of vessel.	Gross tonnage.	Net tonnage.	Length.		Depth.	When built.	Where built.	Home port (where permanent document issued).
						Feet.	Feet.				
186515		Slp.	Emma W.	19	18	44.0	15.0	4.0	1895	Berkley, Va.	Norfolk, Va.
135330		Sch.	Emma Berry	9	8	34.0	11.9	2.4	1870	Baltimore, Md.	Tappahannock, Va.
7685		Slp.	Emma Bird	9	9	33.5	14.4	2.3	1864	Patchogue, N. Y.	New York, N. Y.
8731		Sch.	Emma Clara	18	18	43.9	16.6	2.5	1871	Rockport, Tex.	Lake Charles, La.
135565	J. V. W. P.	Sch.	Emma Claudina	195	185	113.0	31.5	8.7	1882	San Francisco, Cal.	San Francisco, Cal.
7543		Sch.	Emma Clifton	26	25	46.9	16.7	6.4	1854	Westport, Mass.	Portland, Me.
186565		Slp.	Emma Clyde	8	6	39.6	10.0	2.3	1896	Poquoson, Va.	Newport News, Va.
136282		Slp.	Emma Crum	5	5	27.0	12.9	3.0	1889	Sayville, N. Y.	Patchogue, N. Y.
136659		Slp.	Emma Daniel	7	5	35.2	12.5	2.4	1897	Harris Neck, Ga.	Savannah, Ga.
186442		Slp.	Emma Ellison	6	6	31.8	12.4	2.5	1882	Darien, Conn.	Bridgeport, Conn.
135799		Sch.	Emma Elinora	10	9	59.3	18.2	2.3	1884	Tilghmans Island, Md.	Annapolis, Md.
135857		Sch.	Emma Frances	10	6	44.5	12.7	3.7	1885	Somerset County, Md.	Crisfield, Md.
8599		Slp.	Emma Frances	8	8	33.1	14.0	2.9	1869	Norwalk, Conn.	Sag Harbor, N. Y.
136715		Slp.	Emma Frances	7	7	41.0	14.0	2.3	1898	Hoopers Island, Md.	Crisfield, Md.
8932		Slp.	Emma Francis	10	10	38.4	14.2	2.9	1873	Warwick County, Va.	Newport News, Va.
8564	J. H. C. Q.	Sch.	Emma Green	189	180	108.4	26.7	8.5	1869	Bangor, Me.	Bangor, Me.
135775		Sch.	Emma Hand	16	9	51.8	17.3	3.5	1884	Wolftown, Miss.	Shieldsboro, Miss.
136256		Sch.	Emma Harvey	11	11	37.0	14.0	3.5	1891	Back Bay, Miss.	Do.
136591		Sch.	Emma Hawkins	46	24	68.2	23.4	5.2	1896	Madisonville, La.	New Orleans, La.
7850		Sch.	Emma Hendrix	27	26	56.2	18.7	4.0	1850	Piermont, N. Y.	Perth Amboy, N. J.
8343		Slp.	Emma Jane	13	12	40.6	15.6	3.6	1866	Brookhaven, N. Y.	Bridgeport, Conn.
8729		Sch.	Emma Jane	42	40	67.5	20.1	6.5	1871	Gloucester, Mass.	Portland, Me.
135490		Sch.	Emma June	25	24	52.4	16.0	4.5	1876	Bayport, N. Y.	Patchogue, N. Y.
8928		Slp.	Emma June	10	10	41.5	14.9	3.1	1860	Patchogue, N. Y.	Perth Amboy, N. J.
186329		Slp.	Emma Joy	12	11	36.8	15.0	3.9	1872	Elm Park, N. Y.	New York, N. Y.
136191	K. J. H. W.	Sch.	Emma Juch	6	5	30.0	12.2	3.0	1885	Bayport, N. Y.	Patchogue, N. Y.
135464		Sch.	Emma Knowlton	371	309	142.0	32.0	11.6	1891	Rockport, Me.	Edgartown, Mass.
13692		Sch.	Emma Langhammer	28	20	57.6	18.2	5.4	1889	Dorchester County, Md.	Crisfield, Md.
135982		Sch.	Emma Lawrence	10	9	52.2	13.5	3.4	1880	St. Peters, Md.	Do.
135962		Slp.	Emma Louise	6	6	25.1	10.8	3.3	1879	Tisbury, Mass.	Edgartown, Mass.
136650		Lgt.	Emma Louise	7	5	38.1	12.7	3.3	1897	Morgan City, La.	Brashear, La.
136003		Sch.	Emma May	23	22	60.3	18.2	4.0	1868	Crisfield, Md.	Crisfield, Md.
8917	J. M. T. N.	Sch.	Emma McAdam	166	145	101.0	27.4	8.6	1872	Calais, Me.	Calais, Me.
135909		Sch.	Emma McKenzie	14	13	44.0	14.5	3.1	1866	Hoffmans Wharf, Va.	Norfolk, Va.
136018		Sch.	Emma Parks	7	6	48.0	10.5	3.0	1828	Whitehaven, Md.	Crisfield, Md.
136421		Sch.	Emma Reis	26	25	50.0	18.0	4.4	1894	Milford, Del.	Wilmington, Del.
136637		Slp.	Emma Shepard	8	6	31.2	13.5	4.1	1897	Charleston, S. C.	Charleston, S. C.
135300		Sch.	Emma Southard	72	68	76.6	25.3	5.4	1877	Port Jefferson, N. Y.	New York, N. Y.
135247		Sch.	Emma Temple	48	45	69.7	21.4	5.3	1876	Queen Anne County, Md.	Baltimore, Md.
135295	J. R. S. D.	Sch.	Emma Utter	279	265	134.7	33.1	10.1	1875	Port Ludlow, Wash.	San Francisco, Cal.
7339		Sch.	Emma Virginia	41	39	72.4	20.7	5.4	1845	Dorchester County, Md.	Crisfield, Md.
135551		Sch.	Emma Virginia	8	7	52.3	12.6	3.6	1881	Crisfield, Md.	Crisfield, Md.
135036		Slp.	Emma Washington	6	6	28.5	10.0	3.0	1871	Snowhill, Md.	Wilmington, N. C.
8538		Sch.	Emma A. Chesbro	86	81	85.1	26.1	6.0	1869	Westerly, R. I.	Stonington, Conn.
7971		Sch.	Emma C. Berry	15	14	39.2	14.6	5.7	1866	Noank, Conn.	Thomaston, Me.
8900		Sch.	Emma C. Hutchinson	736	699	195.7	34.2	14.0	1873	Port Huron, Mich.	Cleveland, Ohio.
135823	K. C. T. Q.	Sch.	Emma C. Knowles	617	548	147.7	34.9	15.0	1884	Mauricetown, N. J.	Philadelphia, Pa.
8014		Sch.	Emma C. Lore	18	10	50.3	16.5	4.6	1861	Newport, N. J.	Cauden, N. J.
135546	J. V. R. G.	Sch.	Emma C. Middleton	527	439	138.3	35.0	10.4	1881	Philadelphia, Pa.	Philadelphia, Pa.
135523		Sch.	Emma C. Schunke	37	35	57.0	20.0	5.1	1881	Pocomoke City, Md.	Baltimore, Md.
135865		Sch.	Emma C. Titus	44	42	63.6	22.3	5.4	1885	City Island, N. Y.	Cold Spring, N. Y.
7874	H. G. J. F.	Sch.	Emma D. Endicott	335	279	120.0	30.0	11.7	1864	Baltimore, Md.	Somers Point, N. J.
136244		Sch.	Emma E. Laird	6	6	43.0	11.2	3.3	1891	St. Peters, Md.	Annapolis, Md.
136158		Sch.	Emma E. Overton	46	43	61.0	21.0	4.2	1890	Bellport, N. Y.	Patchogue, N. Y.
86427		Sch.	Emma E. Tyson	356	338	157.2	30.6	9.5	1871	Manistee, Mich.	Port Huron, Mich.
136034	K. G. F. Q.	Sch.	Emma E. Witherell	114	81	89.5	23.7	10.0	1889	Essex, Mass.	Gloucester, Mass.
135676	K. B. G. M.	Sch.	Emma F. Angell	682	619	174.9	37.3	15.4	1883	Bath, Me.	Fall River, Mass.
8625		Sch.	Emma F. Chase	69	65	73.7	22.5	7.6	1870	East Boston, Mass.	Martha's, Me.
7130		Sch.	Emma J. Gott	56	53	73.6	20.5	7.5	1856	Gloucester, Mass.	Lubec, Me.
135934		Sch.	Emma J. Mestier	24	13	62.0	20.3	4.1	1887	Madisonville, La.	Shieldsboro, Miss.
8400		Sch.	Emma J. Thomas	37	35	57.6	18.4	6.2	1865	Somerset County, Md.	Crisfield, Md.
135177	J. R. M. Q.	Sch.	Emma L. Cottingham	522	475	139.4	34.0	10.2	1875	Somers Point, N. J.	Somers Point, N. J.
7321		Sch.	Emma L. Coyne	497	472	154.6	33.0	13.0	1867	Detroit, Mich.	Port Huron, Mich.
135666		Sch.	Emma L. Niclsen	90	85	98.2	20.6	6.2	1883	Manitowoc, Wis.	Milwaukee, Wis.
8472		Slp.	Emma L. Tracy	6	6	33.6	12.5	2.9	1868	Patchogue, N. Y.	Bridgeport, Conn.
8345		Slp.	Emma L. Wilson	7	6	22.5	13.5	2.8	1867	Brookhaven, N. Y.	Bridgeport, Conn.
136713		Sch.	Emma M. Bradshaw	6	6	38.0	11.6	3.3	1898	Crisfield, Md.	Crisfield, Md.
135522		Sch.	Emma M. Robinson	63	44	76.5	23.6	5.8	1881	Milford, Del.	Chincoteague, Va.
136274		Sch.	Emma P. Clemens	11	10	37.5	14.0	3.4	1892	Biloxi, Miss.	Shieldsboro, Miss.
135007		Slp.	Emma P. Cook	14	18	47.0	16.6	4.1	1874	Somerset County, Md.	Baltimore, Md.
135444		Slp.	Emma R. Martin	5	5	28.5	11.8	3.0	1880	Port Chester, N. Y.	New York, N. Y.
136014	J. W. L. N.	Slp.	Emma S. Brigg	294	244	123.7	33.0	9.0	1882	Wiscasset, Me.	Bath, Me.
8748		Sch.	Emma S. Evans	17	7	46.8	16.3	4.6	1871	Crisfield, Md.	Tappahannock, Va.
136326		Sch.	Emma S. Onier	23	22	52.6	17.0	5.5	1878	Essex, Mass.	Eastport, Me.
135741		Sch.	Emma V. Willis	45	43	64.9	22.1	6.3	1843	St. Michaels, Md.	Baltimore, Md.
135689		Sch.	Emma W. Brown	77	73	79.6	22.1	8.0	1883	Essex, Mass.	Boston, Mass.
8774		Sch.	Emma W. Day	61	58	75.0	24.0	6.1	1871	Fembroke, Me.	Bangor, Me.

† Rebuilt, 1898.

MERCHANT SAILING VESSELS OF THE UNITED STATES—Continued.

Official No.	Signal letters.	Rig.	Name of vessel.	Gross tonnage.	Net tonnage.	Length.	Breadth.	Depth.	When built.	Where built.	Home port (where permanent document issues).
136076	Sch.	Emma W. Somers	15	9	55.0	15.0	4.2	1889	St. Peters Creek, Md.	Annapolis, Md.
136232	Sch.	Emma and Helen	94	62	84.7	23.0	9.2	1891	Essex, Mass.	Gloucester, Mass.
136678	Sip.	Emma and Maggie	6	5	26.4	9.8	5.0	1898	Bristol, Me.	Southwest Harbor, Me.
135226	Sch.	Emma and Samie	16	15	39.2	15.6	3.6	1876	Mays Landing, N. J.	New York, N. Y.
136121	Sch.	Emmanuel	23	21	65.0	13.8	4.3	1890	Fishcreek, Wis.	Milwaukee, Wis.
135282	Sip.	Emmet Arthur	22	21	50.0	17.6	4.7	1877	Bayport, N. Y.	Annapolis, Md.
136180	Sch.	Emmett Felitz	32	30	50.0	17.2	6.4	1891	Seattle, Wash.	Seattle, Wash.
8550	Sip.	Emmogene	11	11	37.0	15.0	3.9	1868	City Island, N. Y.	New York, N. Y.
7384	Sch.	Empire	9	8	37.7	13.4	3.6	1850	Washington, D. C.	Washington, D. C.
7808	Sip.	Empire	11	10	34.0	13.4	4.1	Newport News, Va.
8596	J. H. M. K.	Bk.	Empire	1,131	1,018	183.5	35.6	23.4	1870	Kennebunk Port, Me.	San Francisco, Cal.
8574	Sch.	Empress	120	114	74.0	24.0	6.8	1856	Prospect, Me.	Rockland, Me.
8810	Sip.	Empress	6	6	31.6	11.3	2.7	1872	Coscob, Conn.	Stamford, Conn.
136356	Sch.	Empress	5	5	35.7	14.7	2.7	1893	Logtown, Miss.	Mobile, Ala.
136384	Sch.	Empress	14	13	43.0	16.6	3.9	1893	Tres Palacios, Tex.	Port Lavaca, Tex.
136617	Sip.	Empress	7	7	30.6	12.0	5.4	1897	Selgwick, Me.	Castine, Me.
7367	Sch.	Emulator	16	15	44.7	15.7	4.4	1843	Gloucester, Mass.	Chatham, Mass.
136518	Sch.	Enchantress	11	11	42.0	13.0	3.3	1895	Tampa, Fla.	Tampa, Fla.
136612	K. N. U. D.	Bkn.	Encore	651	572	181.9	36.4	14.0	1897	North Bend, Ore.	Coos Bay, Ore.
136655	K. N. F. W.	Sch.	Endeavor	565	485	168.4	37.6	12.8	1897	Port Blakley, Wash.	San Francisco, Cal.
136341	Sch.	Eudeavour	7	7	46.0	11.6	3.6	1892	Hellens Creek, Md.	Annapolis, Md.
8005	Sch.	Energetic	17	16	49.3	14.5	3.0	1850	San Francisco, Cal.	San Francisco, Cal.
8621	Sch.	Energy	24	22	50.5	18.6	3.6	1870	Galinas Creek, Cal.	Do.
135308	Sch.	Energy	20	19	43.2	16.4	5.0	1877	Yorktown, Va.	Newport News, Va.
135808	Sip.	Energy	9	8	35.4	13.6	3.0	1884	Norfolk County, Va.	Norfolk, Va.
136469	Sip.	Energy	16	15	47.6	16.5	4.2	1894	Georgetown, S. C.	Georgetown, S. C.
136693	Sch.	Engracia	46	42	62.0	20.0	7.0	1871	Noank, Conn.	Key West, Fla.
136194	Cat.	Enid	8	6	25.0	12.5	4.3	1887	Wareham, Mass.	Stonington, Conn.
135049	Sch.	Enigma	6	5	27.5	10.0	4.9	1874	Boston, Mass.	Boston, Mass.
8227	J. C. S. Q.	Bk.	Enoch Talbot	1,242	1,193	185.0	36.0	24.7	1857	Freeport, Me.	Seattle, Wash.
8508	Sip.	Enola	19	11	51.0	18.5	4.5	1869	West-aven, Conn.	Crisfield, Md.
8512	Sch.	Enola C.	65	62	74.8	22.3	7.5	1869	Bristol, Me.	Boston, Mass.
7840	Sch.	Enterprise	59	56	75.0	21.0	5.5	1853	Oceanport, N. J.	Albany, N. Y.
7983	H. T. R. D.	Sch.	Enterprise	189	180	100.6	31.5	9.0	1863	Coos Bay, Ore.	San Francisco, Cal.
8565	Sch.	Enterprise	25	24	44.5	15.2	6.7	1869	Winterport, Me.	Mount Desert Ferry, Me.
8632	Sch.	Enterprise	22	21	48.0	19.4	4.3	1869	Wicomico County, Md.	Crisfield, Md.
8936	Sip.	Enterprise	7	7	41.0	11.0	2.9	1873	Middlesex County, Va.	Cape Charles, Va.
135006	Sip.	Enterprise	47	44	65.2	21.0	4.7	1874	Phippsburg, Me.	Boston, Mass.
135136	Sch.	Enterprise	34	32	60.0	22.0	4.0	1875	Chester, Pa.	Edenton, N. C.
135343	Sip.	Enterprise	15	14	39.2	13.5	5.0	1878	Port Royal, S. C.	Charleston, S. C.
135543	Sip.	Enterprise	18	17	39.5	14.5	4.0	1881	Charleston, S. C.	Do.
135826	Sch.	Enterprise	19	18	56.5	17.7	3.1	1884	Fairhaven, Cal.	Eureka, Cal.
136217	Sch.	Enterprise	23	21	48.5	19.0	4.5	1891	Freeport, N. Y.	Patchogue, N. Y.
136495	Sip.	Enterprise	8	8	31.0	11.0	3.9	1895	Brunswick, Ga.	Brunswick, Ga.
136673	Sch.	Enterprise	40	34	66.0	18.9	5.1	1898	Wilmington, N. C.	Wilmington, N. C.
136691	K. N. P. H.	Sch.	Enterprise	901	838	194.0	35.0	17.6	1898	Noank, Conn.	Philadelphia, Pa.
7165	Sch.	Eola	12	12	35.0	13.2	5.1	1860	Eden, Me.	Southwest Harbor, Me.
135858	Sch.	Eola	10	10	35.7	13.3	3.0	1885	Bolivar, Tex.	Shieldsboro, Miss.
136514	Sip.	Eolian	5	5	26.6	11.0	3.5	1895	Brooklyn, N. Y.	New York, N. Y.
110927	Sip. y.	Eolis	7	7	30.8	12.8	4.2	1890	Do.
135873	Sch.	Eolo	5	5	29.0	11.0	2.8	1886	Lake Arthur, La.	Brashear, La.
8972	Sch.	Epas Farr	70	48	74.0	21.1	7.7	1873	Essex, Mass.	Gloucester, Mass.
136030	Sch.	Ephraim Mulford	33	20	60.0	19.3	5.8	1889	Bridgeton, N. J.	Bridgeton, N. J.
7873	H. G. J. D.	Sch.	Ephraim and Anna	216	205	105.9	27.9	9.0	1853	Wilmington, Del.	Baltimore, Md.
7136	Sch.	Equal	10	10	35.9	11.3	5.0	1857	Boothbay, Me.	Gloucester, Mass.
7851	Sch.	Era	26	25	47.0	17.6	4.6	1849	Staten Island, N. Y.	Perth Amboy, N. J.
8144	H. T. W. Q.	Sch.	Era	134	127	90.5	25.6	8.9	1847	Boston, Mass.	New Bedford, Mass.
136641	Sip.	Eretha Murray	7	7	44.8	14.6	3.0	1897	Mount Vernon, Md.	Crisfield, Md.
136681	K. N. J. T.	Sch.	Eric	574	498	174.0	37.6	12.8	1898	Port Blakely, Wash.	San Francisco, Cal.
135710	Sip.	Eric the Red	24	23	53.2	18.4	3.0	1883	Topsham, Me.	Bath, Me.
7219	H. F. Q. P.	Sch.	Eric	230	218	122.6	26.2	10.4	1866	Port Huron, Mich.	Jacksonville, Fla.
8390	J. F. R. P.	Bg.	Ernestine	421	400	120.2	28.6	16.4	1868	Yarmouth, Me.	Wiscasset, Me.
136633	Sip.	Ernestine	5	5	30.0	12.6	2.9	1897	Popowell, Md.	Crisfield, Md.
136426	Sch.	Ernst Langhammer	17	16	57.0	17.0	4.2	1894	Popomoke City, Md.	Baltimore, Md.
8961	J. N. P. F.	Sch.	Ernst T. Lee	173	139	104.0	27.5	9.0	1873	Calais, Me.	Calais, Me.
13 6697	K. N. Q. F.	Sip.	ESKINE M. PHELPS	2,998	2,715	312.1	45.2	25.6	1898	Bath, Me.	Bath, Me.
136275	Sch.	Ervin J. Luce	127	121	91.0	27.4	8.4	1892	New London, Conn.	Gloucester, Mass.
136702	Sip.	Erycina	6	6	28.5	11.4	3.6	1896	Weymouth, Mass.	Falmouth, Mass.
136550	Ywl. y.	Escape	7	7	32.1	10.0	6.3	1896	New York, N. Y.	New York, N. Y.
7673	Sch.	Escort	13	8	40.9	12.5	3.0	1856	Port Richmond, N. Y.	Cape Charles, Va.
135913	Sch. y.	Escort	8	7	29.2	10.7	3.5	1886	Dewatto, Wash.	Seattle, Wash.
136154	K. H. P. L.	Sch.	Esopuz	620	603	142.7	32.3	20.2	1869	Voltri, Italy	Providence, R. I.
8121	Sch.	Esperanza	43	41	65.3	19.2	6.6	1866	Bristol, Me.	Rockland, Me.
136528	Sch.	Esperanza	8	7	26.0	12.5	2.8	1895	Tampa, Fla.	Tampa, Fla.
136246	Sch.	Espinosa	19	18	44.0	17.8	4.0	1876	San Francisco, Cal.	San Francisco, Cal.

1 Formerly Spanish schooner Engracia.
2 Formerly sloop-yacht Rose Marie.

3 Formerly Italian bark Gaetano Repetto.
4 U. S. Navy coal barge No. 11, Aug. 3, 1898.

† Rebuilt 1895.

MERCHANT SAILING VESSELS OF THE UNITED STATES—Continued.

Official No.	Signal letters.	Rig.	Name of vessel.	Gross tonnage.	Net tonnage.	Length.	Breadth.	Depth.	When built.	Where built.	Home port (where permanent document issues).
						Feet.	Feet.	Feet.			
135690		Ywl. y.	Espirito	19	18	40.0	16.0	5.4	1883	New Rochelle, N. Y.	New York, N. Y.
136416		Sch.	Essay	12	11	39.8	14.9	3.5	1893	Matagorda, Tex.	Port Lavaca, Tex.
8262		Sch.	Essex	44	42	62.9	18.0	6.7	1854	Arrowsic, Me.	Machias, Me.
8678	J. K. F. D.	Bk.	Essex	662	576	151.4	32.2	19.1	1870	Newburyport, Mass.	New Haven, Conn.
36758		*Sch.	Essex	25	23	42.3	13.8	4.5	1876	Port Huron, Mich.	Grand Haven, Mich.
135916		Sch.	Essex	22	21	49.6	17.0	4.6	1887	Hunting Quarters, N. C.	Newbern, N. C.
136097	K. G. Q. W.	Sch.	Essex	116	84	88.7	23.8	10.2	1889	Essex, Mass.	Gloucester, Mass.
135341		Sch.	Essie	12	12	38.0	13.4	3.9	1877	Brooklyn, N. Y.	New York, N. Y.
136239		*Sch.	Essie M. Thompson	50	48	65.2	17.9	5.4	1890	Charlevoix, Mich.	Milwaukee, Wis.
136618		Sch.	Esta	8	7	45.8	10.8	2.9	1890	Onancock, Va.	Newport News, Va.
136484		Sch.	Estell	7	7	35.6	11.0	3.6	1894	Moultrieville, S. C.	Charleston, S. C.
8843		Sch.	Estella	49	47	66.3	19.8	5.7	1872	Hancock, Me.	Portsmouth, N. H.
135553		Sch.	Estella	40	38	59.0	21.4	5.5	1874	Absecon, N. J.	Newport News, Va.
135199		Slp.	Estella	6	6	26.7	11.7	3.8	1876	Mystic, Conn.	Stouington, Conn.
135274		Sch.	Estella	38	36	54.8	18.3	7.2	1877	Noank, Conn.	Galveston, Tex.
135762		Sch.	Estella	10	9	46.1	14.0	3.3	1884	St. Michaels, Md.	Baltimore, Md.
136058		Slp.	Estella	7	6	31.0	11.0	5.0	1889	Bremen, Me.	Castine, Me.
136627		*Sch.	Estella Grover	25	25	52.0	14.7	4.7	1897	Pentwater, Mich.	Grand Haven, Mich.
8527		Slp.	Estella Seaville	11	11	37.5	14.5	3.4	1869	Staten Island, N. Y.	New York, N. Y.
136738		Cat.	Estella Townsend	6	6	36.0	13.3	3.6	1899	Atlantic City, N. J.	Somers Point, N. J.
135030	K. B. D. S.	Sch. y.	Estelle	63	59	80.0	22.9	6.8	1874	South Norwalk, Conn.	New York, N. Y.
135125		Slp.	Estelle	8	7	28.4	12.3	3.2	1874	Point Pleasant, N. J.	Perth Amboy, N. J.
135815		Sch.	Estelle	10	9	48.0	13.5	3.6	1884	Somerset County, Md.	Crisfield, Md.
135879		Sch.	Estelle	15	14	42.5	14.5	3.6	1886	Key West, Fla.	Key West, Fla.
136172		Sch.	Estelle	7	7	36.9	13.2	3.5	1891	Bon Secour, Ala.	Mobile, Ala.
136236		Slp.	Estelle	9	8	41.0	11.0	3.5	1891	Back Creek, Va.	Newport News, Va.
136255	K. L. B. W.	Sch.	Estelle	444	312	149.5	33.1	12.3	1891	Bucksport, Me.	Bangor, Me.
136291		Sch.	Estelle	10	10	35.0	11.6	3.8	1892	Washington, N. C.	Newbern, N. C.
136692		Slp.	Estelle	7	6	32.0	13.7	3.7	1896	Woodville, S. C.	Charleston, S. C.
135535		Sch.	Estelle L.	15	14	45.5	17.2	4.0	1881	New Orleans, La.	New Orleans, La.
135857		Slp.	Estelle Gerber	6	6	34.0	12.0	3.0	1885	Sayville, N. Y.	Patchogue, N. Y.
135722		Slp.	Estelle Gordy	7	7	32.4	10.3	2.5	1883	Boxiron, Md.	Chincoteague, Va.
136233	K. J. S. M.	Sch.	Estelle Phinney	922	817	188.7	36.7	18.0	1891	New London, Conn.	New Haven, Conn.
135622		Sch.	Estelle S. Nunan	34	33	58.5	17.5	6.4	1882	Boothbay, Me.	Gloucester, Mass.
136245		Sch.	Ester	10	9	51.5	13.8	3.2	1891	St. Peters, Md.	Crisfield, Md.
136663		Sch.	Ester Anita	105	71	92.0	24.4	9.6	1898	Essex, Mass.	Boston, Mass.
135975		Sch.	Esther	20	19	42.2	15.5	4.0	1888	San Francisco, Cal.	San Francisco, Cal.
136140		Sch.	Esther	11	9	41.7	11.6	2.2	1890	Unkey Island, N. C.	Edenton, N. C.
136564		Slp.	Esther	11	7	34.0	14.4	4.0	1896	Beaufort, S. C.	Beaufort, S. C.
135945	K. D. W. B.	Sch.	Esther Buhne	290	245	134.6	34.0	9.0	1887	Eureka, Cal.	Eureka, Cal.
8470		Slp.	Esther Frazer	23	21	44.8	17.8	4.7	1868	Patchogue, N. Y.	Perth Amboy, N. J.
136734		Sch.	Estille	11	8	35.0	9.0	3.5	1899	Eames Landing, Va.	Richmond, Va.
135141		Slp. y.	Ethel	14	13	41.0	14.5	4.0	1875	Jersey City, N. J.	Port Huron, Mich.
135433		Sch.	Ethel	12	12	37.6	13.0	4.2	1880	Key West, Fla.	Key West, Fla.
135480	J. V. F. C.	Bk.	Ethel	734	653	161.6	35.0	13.2	1881	Portland, Me.	Portland, Me.
135488		Sch.	Ethel	71	68	74.8	21.9	7.9	1881	Bath, Me.	Gloucester, Mass.
135050		Sch.	Ethel	7	6	28.0	12.0	4.4	1887	Yarmouth, Mass.	Dennis, Mass.
135960		Sch.	Ethel	32	31	49.0	18.0	4.6	1887	San Diego, Cal.	Kodiak, Alaska.
136111	S. p. y.	Sch.	Ethel	7	7	27.6	12.0	5.0	1878	Boston, Mass.	Boston, Mass.
136258		Slp.	Ethel	7	7	38.5	13.4	3.6	1891	Pocomoke City, Md.	Alexandria, Va.
136283		Sch.	Ethel	5	5	28.6	10.7	4.0	1885	Southwest Harbor, Me.	New London, Conn.
136300		Slp.	Ethel	8	8	30.2	10.8	6.3	1892	Deer Isle, Me.	Brooklin, Me.
136314		Cat. y.	Ethel	7	6	32.2	11.5	3.5	1892	Patchogue, N. Y.	Patchogue, N. Y.
136323		Sch.	Ethel	42	40	51.0	20.6	5.0	1892	Milford, Del.	Wilmington, Del.
136365		Slp.	Ethel	8	8	31.4	14.3	3.6	1893	Patchogue, N. Y.	Patchogue, N. Y.
136435		Sch.	Ethel	10	10	37.8	12.0	3.2	1894	Lowlands, N. C.	Newbern, N. C.
136494		Slp.	Ethel	5	5	27.7	10.4	4.5	1894	Waldoboro, Me.	Portland, Me.
136645		Slp.	Ethel	9	9	40.7	14.0	3.2	1897	Royal Oak, Md.	Baltimore, Md.
136649		Sch.	Ethel	8	8	33.0	10.6	5.0	1897	Friendship, Me.	Waldoboro, Me.
136703		Slp.	Ethel	5	5	28.8	11.4	2.9	1898	Friday Harbor, Wash.	Port Townsend, Wash.
135918		*Sch.	Ethel A.	54	52	75.0	22.0	4.0	1887	Camden, N. J.	Camden, N. J.
136584		Sch.	Ethel E.	6	6	36.2	13.7	3.0	1896	Oxford, Md.	Baltimore, Md.
136594		Sch.	Ethel H.	16	9	57.0	14.8	4.3	1893	Fairmount, Md.	Newport News, Va.
136728		Sch.	Ethel Q.	18	15	38.7	14.9	4.7	1899	Marco, Fla.	Key West, Fla.
136273		Slp.	Ethel R.	5	5	29.3	12.6	2.5	1882	Islip, N. Y.	Patchogue, N. Y.
136467		Slp.	Ethel R.	6	5	33.0	12.4	3.2	1889	Norwalk, Conn.	Bridgeport, Conn.
135903		Sch.	Ethel Jerrell	24	14	51.8	19.9	4.6	1886	Dividing Creek, N. J.	Bridgeton, N. J.
136188		Slp.	Ethel Maud	8	7	31.0	11.1	5.4	1891	Bremen, Me.	Waldoboro, Me.
136705		Slp.	Ethel Ray	9	9	29.0	12.8	2.6	1880	Long Island, N. Y.	Bridgeton, N. J.
136197	K. J. L. S.	Sch.	Ethel Zane	498	407	165.0	36.5	11.8	1891	Eureka, Cal.	San Francisco, Cal.
136193	K. J. L. F.	Sch.	Ethel B. Jacobs	131	93	108.3	24.0	11.0	1891	Essex, Mass.	Gloucester, Mass.
136055		Sch.	Ethel F. Merriam	78	74	72.3	21.7	6.8	1889	Boothbay, Me.	Boothbay, Me.
136142	K. H. L. B.	Bkn.	Ethel V. Boynton	739	654	161.3	34.0	16.2	1890	Harrington, Me.	Machias, Me.
136710		Slp.	Ethel and Alice	6	6	30.0	9.4	5.0	1898	Cushing, Me.	St. George, Me.
135420		Sch.	Ethel and Edith	10	9	34.0	14.2	4.4	1879	Swans Island, Me.	Rockland, Me.
7191		Sch.	Ethelinda	43	41	61.0	17.2	7.2	1846	Essex, Mass.	Boston, Mass.
135459		Slp.	Etiwan	20	20	47.0	16.2	4.9	1880	Charleston, S. C.	Charleston, S. C.

MERCHANT SAILING VESSELS OF THE UNITED STATES—Continued.

Official No.	Signal letters.	Rig.	Name of vessel.	Gross tonnage.	Net tonnage.	Length.	Breadth.	Depth.	When built.	Where built.	Home port (where permanent document issues).
8686		Sch.	Etta	37	35	56.8	18.4	4.9	1870	Swanboro, N. C.	Charleston, S. C.
8815		Sip.	Etta	10	6	34.7	12.7	3.7	1872	Parth Amboy, N. J.	Bridgeton, N. J.
135144		Sch.	Etta	31	30	62.0	20.5	4.6	1875	St. Michaels, Md.	Annapolis, Md.
135533		Sch.	Etta	6	6	47.8	11.0	2.8	1881	Crisfield, Md.	Crisfield, Md.
135841		Sch.	Etta	45	36	71.5	22.5	4.7	1886	Barren Creek Springs, Md.	Do.
135943		Sch.	Etta	8	7	47.0	11.0	3.3	1887	Georgetown, S. C.	Georgetown, S. C.
136250		Sip.	Etta	25	7	35.2	11.7	2.4	1891	Georgetown, Me.	Bridgeton, N. J.
135187		Sch.	Etta B	29	17	28.0	17.8	4.9	1875	Millville, N. J.	Plymouth, N. J.
136499		Cat.	Etta M	5	5	29.1	9.8	2.9	1896	East Patchogue, Mass.	Patchogue, N. Y.
136535		Sip.	Etta S	5	5	23.1	10.3	4.0	1880	Mattapoisett, Mass.	Patchogue, N. Y.
135994		Cat.	Etta W	6	6	35.5	12.6	5.5	1883	Long Island, Me.	Edgartown, Mass.
135708		Sch.	Etta Davis	10	10	40.0	14.7	3.6	1873	Princeton, N. Y.	New York, N. Y.
8943		Sip.	Etta Fleecer	13	12	40.0	14.7	3.0	1896	Crisfield, Md.	Crisfield, Md.
136585		Sip.	Etta Lee	7	5	39.5	13.0	3.0	1896	Crisfield, Md.	Newark, N. J.
8135		Sip.	Etta Levinia	5	5	31.4	10.4	3.0	1896	Keyport, N. J.	St. Augustine, Fla.
136534		Ywl.	Etta May	14	14	37.0	13.7	6.7	1896	Daytona, Fla.	St. Augustine, Fla.
8993	J. P. C. M.	Sch.	Etta A. Stimpson	314	268	125.5	51.2	10.9	1874	Thomaston, Me.	Saco, Me.
135281		Sch.	Etta B. Rich	9	8	34.9	12.8	4.5	1877	Keenebunk, Me.	Saco, Me.
136660		Sch.	Etta L. Thompson	24	22	48.8	17.6	4.7	1898	Key West, Fla.	Key West, Fla.
7090		Sch.	Etta M. Story	55	52	69.0	20.4	7.2	1860	Danversport, Mass.	New Bedford, Mass.
136480		Sch.	Etta V. Phillips	8	8	48.7	13.6	3.2	1894	Taylor's Island, Md.	Crisfield, Md.
136432		Sip.	Etta and Aoe	5	5	37.8	13.5	3.0	1897	Wingate, Md.	Do.
8921		Sch.	Ettie	46	44	68.1	20.2	6.6	1873	Bath, Me.	Newport, R. I.
136521		Sip.	Ettie	6	6	28.8	12.7	3.3	1895	Ossabaw Island, Ga.	Savannah, Ga.
135257		Sch.	Ettie A. Lee	43	41	68.0	21.0	5.2	1876	Freeport, Fla.	Pensacola, Fla.
8573		Sch.	Etwl	37	35	64.2	20.9	6.6	1869	Annamessic, Md.	Crisfield, Md.
8510		Sip.	Euchre	16	15	41.0	13.5	5.1	1869	East Boston, Mass.	New York, N. Y.
7792		Sch.	Eugene	20	19	50.0	15.4	4.4	1865	Elizabeth City, N. C.	Newport News, Va.
136257		Sip.	Eugene	8	5	30.0	9.5	3.4	1891	Kitty Hawk, N. C.	Edenton, N. C.
136557		Cat.	Eugene	5	5	23.0	11.1	3.6	1896	Oslerville, Mass.	Chatham, Mass.
135743		Sch.	Eugene Batty	19	18	54.0	15.7	3.8	1883	Cedar Keys, Fla.	Cedar Keys, Fla.
8618	J. H. R. M.	Sch.	Eugene Boria	207	177	107.2	29.7	8.0	1870	Tuckahoe, N. J.	Rockland, Me.
136327		Sch.	Eugene H. Brown	18	10	59.0	16.0	4.4	1892	Oriole, Md.	Cape Charles, Va.
135958		Sch.	Eugene H. Cathrall	42	28	61.0	21.5	5.0	1883	Milton, Del.	Bridgeton, N. J.
135577		Sch.	Eugenia Vesta	140	133	99.0	21.6	7.6	1876	Port Credit, Ontario	Detroit, Mich.
135227		Sip.	Eugenia A. Eley	5	5	29.5	11.0	3.0	1884	Chenkatuck Creek, Va.	Norfolk, Va.
135981		Sch.	Eugenie	94	89	79.2	24.1	6.8	1883	Millbridge, Me.	Macon, Me.
8868		Sch.	Eugie	94	89	94.0	25.3	6.1	1872	Dorchester County, Md.	Crisfield, Md.
135645		Sip.	Eugie Preston	10	9	42.3	14.5	3.3	1882	Cambridge, Md.	Do.
135810		Sch.	Eugie Willis	8	8	44.5	13.6	3.5	1884	Dorchester County, Md.	Baltimore, Md.
136391		Sip.	Eulalia	7	7	34.0	13.5	3.6	1893	Patchogue, N. Y.	New York, N. Y.
136396		Sch.	Eulalia	40	38	59.8	19.8	5.2	1893	Cambridge, Md.	Baltimore, Md.
135440		Cat.	Eunice	6	6	30.0	13.0	3.1	1880	Blueport, N. Y.	Patchogue, N. Y.
136635		Sip.	Eunice S	5	5	35.7	12.5	2.8	1897	Howell, Md.	Crisfield, Md.
7630	H. F. S. V.	Bg.	Eunice H. Adams	107	101	81.3	23.3	8.0	1845	Bristol, R. I.	New Bedford, Mass.
8240		Sch.	Eunie	8	8	34.0	11.0	4.0	1888	Tottenville, N. Y.	Newburyport, Mass.
8207		Sip.	Euphemia	18	17	45.8	17.8	4.2	1868	Indian Key, Fla.	Patchogue, N. Y.
8976		Sch.	Euphemia	10	10	32.9	13.8	4.4	1873	Patchogue, N. Y.	Key West, Fla.
135514		Sip.	Euphemia Purton	5	5	30.2	12.5	2.9	1880	Patchogue, N. Y.	Patchogue, N. Y.
8436	J. F. V. W.	Bkn.	Eureka	295	232	134.3	33.0	10.5	1868	Humboldt Bay, Cal.	San Francisco, Cal.
8687		Sip.	Eureka	18	17	47.8	17.5	4.0	1870	Sayville, N. Y.	Cape Charles, Va.
8878		Sch.	Eureka	19	18	45.4	17.3	4.6	1872	Laurel, Del.	Seaford, Del.
116578		Sch.	Eureka	838	329	140.0	26.0	11.8	1872	Hamilton, Ontario	Port Huron, Mich.
135213	J. R. S. L.	Sch.	Eureka	2,056	2,056	230.9	42.1	17.9	1876	Richmond, Md.	Philadelphia, Pa.
135585		Sip.	Eureka	6	6	31.5	11.4	3.6	1882	Greenport, N. Y.	Greenport, N. Y.
135931	K. D. T. L.	Sch.	Eureka	123	117	89.5	28.5	7.0	1887	Bonita, Cal.	San Francisco, Cal.
136157		Sch.	Eureka	19	11	47.7	17.7	3.8	1890	Biloxi, Miss.	New Orleans, La.
136218		Sch.	Eureka	7	7	41.5	11.0	2.1	1891	Sutherland, Fla.	Cedar Keys, Fla.
136213	K. J. Q. C.	Sip. y.	Eurybia	14	13	37.4	13.5	6.3	1888	Brooklyn, N. Y.	New York, N. Y.
135253		Sip.	Eva	8	7	30.3	13.0	3.5	1876	Greenpoint, N. Y.	Greenport, N. Y.
135261		Sch.	Eva	12	12	42.0	14.0	4.0	1876	Mermentau, La.	Galveston, Tex.
135409		Sch.	Eva	11	10	42.0	17.8	2.6	1879	Somerset County, Md.	Baltimore, Md.
135465	J. T. W. L.	Sch.	Eva	277	263	128.6	33.5	9.6	1880	Seabeck, Wash.	San Francisco, Cal.
135510		Sch.	Eva	16	15	45.4	14.6	3.3	1881	Kingsville, Ohio	Toledo, Ohio.
135599		Sip.	Eva	8	7	36.0	12.2	3.4	1882	Cape May, N. J.	Bridgeton, N. J.
135784		Sip.	Eva	7	7	31.5	13.0	3.4	1883	Bellmore, N. Y.	New York, N. Y.
135847		Sch.	Eva	10	9	46.5	14.4	3.4	1885	St. Michaels, Md.	Baltimore, Md.
136038		Sch.	Eva	36	35	64.0	22.3	3.2	1889	San Francisco, Cal.	San Francisco, Cal.
136460		Sch.	Eva	29	28	53.0	17.0	4.2	1894	Astoria, Oreg.	Astoria, Oreg.
136644		Sip.	Eva	5	5	37.0	13.1	2.6	1897	Fairmount, Md.	Crisfield, Md.
136704		Sch.	Eva	6	6	48.0	11.4	3.2	1886	Oriole, Md.	Do.
8551		Sip.	Eva C	7	7	34.6	12.1	3.9	1869	Greenwich, Conn.	Bridgeton, Conn.
135864		Sch.	Eva N	9	9	34.7	12.7	4.6	1885	Eastport, Me.	Eastport, Me.
135705		Sch.	Eva R	12	11	41.5	14.0	4.4	1883	Beverly, Mass.	New York, N. Y.
135498		Sch.	Eva Alice	24	23	55.0	18.8	5.8	1879	Somerset County, Md.	Newport News, Va.

¹ Formerly British schooner Russia.

² Formerly { a British steam barge Canada.
b schooner Schilde.

MERCHANT SAILING VESSELS OF THE UNITED STATES—Continued.

Official No.	Signal letters.	Rig.	Name of vessel.	Gross tonnage.	Net tonnage.	Length.		Depth.	When built.	Where built.	Home port (where permanent document issues).
						Feet.	Feet.				
136056		Sip.	Eva Alice	7	6	25.2	12.4	4.4	1889	Providence, R. I.	Providence, R. I.
135571		Sch.	Eva Bell	19	18	58.4	15.7	4.3	1882	Dorchester County, Md.	Cape Charles, Va.
136456		Sip.	Eva Bell	8	8	30.5	12.0	3.6	1894	Penngrove, N. J.	Camden, N. J.
135725		Sch.	Eva Blanche	23	17	66.4	17.2	5.3	1883	Pocomoke City, Md.	Norfolk, Va.
135863		Sch.	Eva Booze	10	9	53.3	15.3	3.0	1885	Cambridge, Md.	Crisfield, Md.
135529		Sch.	Eva Bramble	23	16	61.5	16.3	4.8	1881	Dorchester County, Md.	Do.
135952		Sch.	Eva Clarence	10	9	50.0	13.4	3.3	1887	Somerset County, Md.	Do.
135965		Sch.	Eva Ellen	5	5	35.6	10.7	2.5	1887	Smith Island, Md.	Do.
136410		Lgr.	Eva Ida	6	6	36.0	11.6	3.4	1893	Bayou Lafourche, La.	Do.
136201	K. J. M. T.	Sch.	Eva May	158	130	100.5	27.8	7.7	1891	Millbridge, Me.	Brashear, La.
136235		Sch.	Eva May	8	8	32.0	12.0	4.8	1871	Essexport, Me.	Machias, Me.
136520		Sch.	Eva May	5	5	32.0	9.5	3.4	1895	Bradford, Mass.	Southwest Harbor, Me.
135014		Sip.	Eva Smith	5	5	28.5	12.0	2.8	1874	Patchogue, N. Y.	Newburyport, Mass.
135044		Sip.	Eva Sullivan	9	9	41.6	14.5	3.2	1884	Tilghmans Island, Md.	Sag Harbor, N. Y.
135594	J. W. G. S.	Sch.	Eva A. Danenhower	228	216	116.6	30.2	8.7	1882	Camden, N. J.	Baltimore, Md.
8587		Sip.	Eva A. Hubbard	6	6	29.0	11.0	3.0	1870	Norfolk, Va.	Camden, N. J.
135397		Sch.	Eva A. Race	12	12	43.2	13.8	5.1	1879	Boothbay, Me.	Newbern, N. C.
136579		Sch.	Eva A. Roberts	6	5	39.9	12.2	2.7	1896	Bishop Head, Md.	Portland, Me.
135846	K. D. L. G.	Sch.	Eva B. Douglass	1,093	1,039	194.6	40.5	18.3	1886	Bath, Me.	Crisfield, Md.
135473	J. V. C. D.	Sch.	Eva D. Rose	104	99	89.3	23.6	7.3	1880	Mauricetown, N. J.	New York, N. Y.
136387		Sch.	Eva E. Evans	10	7	51.0	13.9	3.3	1893	Fairmount, Md.	Philadelphia, Pa.
135478		Sip.	Eva G. Stiles	10	10	35.8	13.5	3.7	1883	Wachapreague, Va.	Crisfield, Md.
8276		Sch.	Eva H. Lewis	70	66	72.0	24.0	6.0	1868	Northport, N. Y.	Annapolis, Md.
135466		Sch.	Eva I. Shenton	92	87	88.4	23.7	7.1	1880	Cambridge, Md.	Coldspring, N. Y.
135547	J. V. P. R.	Sch.	Eva L. Ferris	590	560	155.2	35.5	16.0	1881	Newburyport, Mass.	Baltimore, Md.
136643		Sip.	Eva L. Gibson	8	5	38.4	13.4	3.6	1897	Crisfield, Md.	Bridgeport, Conn.
136543		Sch.	Eva M. Martin	31	11	48.0	15.3	6.4	1896	East Boothbay, Me.	Tappahannock, Va.
135919		Sip.	Eva M. Robbins	7	5	34.0	12.9	3.4	1887	Dividing Creek, N. J.	Ellsworth, Me.
136016		Sch.	Eva S. Cullison	47	45	70.5	21.0	6.2	1882	Baltimore, Md.	Bridgeport, N. J.
86462		Sch.	Eva S. Robinson	357	339	158.4	30.0	10.0	1871	Manistee, Mich.	Tappahannock, Va.
135540		Sch.	Eva and Belle	14	14	40.4	14.3	6.0	1881	Deer Isle, Me.	Port Huron, Mich.
136404		Sch.	Eva and Mildred	46	43	67.0	19.7	8.1	1892	Bath, Me.	Waldoboro, Me.
135129		Sip.	Eva and Mildred	6	6	31.0	12.0	3.0	1864	Keyport, N. J.	Portland, Me.
7299		Sch.	Eva and Mildred	235	223	117.8	26.0	10.2	1881	Blendon Landing, Mich.	Newport News, Va.
136268		Sch.	Eva and Mildred	27	26	46.7	20.6	4.3	1892	Mary Esther, Fla.	Milwaukee, Wis.
135957		Sip.	Eva and Mildred	8	7	28.2	11.4	4.2	1872	Edgartown, Mass.	Poncauca, Fla.
892		Sch.	Eva and Mildred	9	9	49.4	12.2	3.7	1873	Crisfield, Md.	Edgartown, Mass.
8338		Sip.	Eva and Mildred	22	21	46.0	17.5	4.8	1866	Bellport, N. Y.	Baltimore, Md.
135227		Sch.	Eva and Mildred	40	38	58.5	23.0	4.0	1876	San Rafael, Cal.	New York, N. Y.
135818		Sch.	Eva and Mildred	19	18	43.6	17.2	4.4	1884	Washington, N. C.	San Francisco, Cal.
8442		Sch.	Eva and Mildred	78	74	75.0	22.3	6.6	1846	Washington, N. J.	Newbern, N. C.
8624		Sch.	Eva and Mildred	32	31	53.2	16.6	4.7	1870	North Kingston, R. I.	New York, N. Y.
136240		Sip.	Eva and Mildred	6	6	43.7	11.0	2.9	1891	Smymna, N. C.	Do.
136310		Cat.	Eva and Mildred	5	5	29.0	12.0	3.0	1894	Patchogue, N. Y.	Newbern, N. C.
136562		Sip.	Eva and Mildred	5	5	24.7	11.3	3.2	1892	Greenpoint, N. Y.	Patchogue, N. Y.
136437		Sch.	Eva and Mildred	62	59	72.4	20.4	9.2	1894	Essex, Mass.	New York, N. Y.
135739		Sch.	Eva and Mildred	18	12	52.0	16.2	4.5	1883	Somerset County, Md.	Boston, Mass.
8641		Sch.	Eva and Mildred	8	8	33.8	12.4	3.8	1870	Cedar Keys, Fla.	Crisfield, Md.
135589		Sip.	Eva and Mildred	6	6	35.0	12.2	2.8	1876	Patchogue, N. Y.	Key West, Fla.
8583		Sch.	Eva and Mildred	17	16	42.3	12.4	5.7	1842	Essex, Mass.	Port Amboy, N. J.
22302	H. Q. T. S.	Sch.	Eva and Mildred	142	135	95.1	25.1	8.9	1851	Bucksport, Me.	Blast, Me.
136337		Cat.	Eva and Mildred	5	5	24.0	11.5	3.2	1882	Atlantic City, N. J.	Machias, Me.
136278		Sch.	Eva and Mildred	39	37	60.0	19.2	6.0	1892	Benicia, Cal.	Somers Point, N. J.
136481		Sch.	Eva and Mildred	67	64	73.5	21.5	7.6	1881	Essex, Mass.	Unalaska, Alaska.
135747	K. C. B. L.	Sch.	Eva and Mildred	476	383	140.6	35.0	11.1	1883	Camden, N. J.	Glochester, Mass.
136654		Sip.	Eva and Mildred	5	5	28.0	9.5	5.0	1894	Friendship, Me.	Philadelphia, Pa.
136505		Sch.	Eva and Mildred	7	7	38.0	11.4	3.7	1895	Turtle Bayou, Tex.	Brooklin, Me.
136211		Sch.	Eva and Mildred	82	78	71.5	26.0	5.9	1891	Alameda, Cal.	Galveston, Tex.
136248		Sch.	Eva and Mildred	5	5	34.9	11.0	2.8	1891	Somerset County, Md.	San Francisco, Cal.
135679	K. B. G. Q.	Sch.	Eva and Mildred	425	360	148.0	33.9	11.5	1883	Waldoboro, Me.	Beaufort, N. C.
135372	J. T. F. G.	Bk.	Eva and Mildred	956	918	161.2	35.1	21.7	1878	Harrington, Me.	New York, N. Y.
135485		Sch.	Eva and Mildred	5	5	31.8	11.8	2.7	1881	Fowl River, Ala.	Portland, Ore.
8646		Sch.	Eva and Mildred	57	54	72.8	23.1	5.7	1869	Dorchester County, Md.	Mobile, Ala.
136615		Sip.	Eva and Mildred	7	7	38.0	13.0	3.2	1897	Crisfield, Md.	Crisfield, Md.
8209		Sip.	Eva and Mildred	12	11	35.0	17.0	4.0	1860	Georgetown, Me.	Do.
8534		Sch.	Eva and Mildred	43	41	58.8	22.0	4.7	1869	Vallejo, Cal.	Portland, Me.
136060		Sch.	Eva and Mildred	44	34	68.0	22.3	4.5	1889	Handsboro, Miss.	San Francisco, Cal.
136271		Sip.	Eva and Mildred	8	5	36.0	15.4	4.4	1892	Goshen, N. J.	Shieldsboro, Miss.
8654		Sch.	Eva and Mildred	22	21	48.5	16.0	5.5	1870	Fernandina, Fla.	Bridgeton, N. J.
135245	J. S. B. R.	Sch.	Eva and Mildred	348	330	138.0	32.5	11.0	1876	Fairhaven, Cal.	Fernandina, Fla.
135276		Sch.	Eva and Mildred	39	37	60.2	22.0	4.4	1877	Tottenville, N. Y.	San Francisco, Cal.
135468		Sip.	Eva and Mildred	7	6	27.0	11.8	3.2	1880	New York, N. Y.	Port Amboy, N. J.
135982		Cat.	Eva and Mildred	6	6	27.6	12.7	3.3	1880	Patchogue, N. Y.	New York, N. Y.
7186		Sch.	Eva and Mildred	30	28	46.0	16.7	7.0	1839	Waterford, Conn.	Patohogue, N. Y.
8381		Sch.	Eva and Mildred	22	20	52.3	17.7	5.0	1849	Accomac County, Va.	St. George, Me.
8786		Sch.	Eva and Mildred	27	26	52.7	15.1	5.2	1871	Sheboygan, Wis.	Baltimore, Md.
											Milwaukee, Wis.

¹ Formerly schooner Sea Breeze.

MERCHANT SAILING VESSELS OF THE UNITED STATES—Continued.

Official No.	Signal letters.	Rig.	Name of vessel.	Gross tonnage.	Net tonnage.	Length.	Breadth.	Depth.	When built.	Where built.	Home port (where permanent document issues).
						Feet.	Feet.	Feet.			
135610		Slp.	Exchange	5	5	29.5	10.9	2.5	1882	Jersey City, N. J.	Perth Amboy, N. J.
136061		Sch.	Exilda	56	53	72.6	20.0	4.8	1889	Mount Clemens, Mich.	Detroit, Mich.
8183		Sch.	Exile	387	368	152.5	29.8	11.2	1867	Milan, Ohio	Port Huron, Mich.
7639		Sch.	Exit	20	19	48.0	18.9	4.6	1856	Staten Island, N. Y.	Newport News, Va.
7600		Slp.	Exit	32	31	54.0	18.5	5.9	1845	Saybrook, Conn.	New York, N. Y.
8410		Slp.	Exit	9	8	32.5	12.0	3.0			Crisfield, Md.
7523		Sch.	Experiment	49	47	64.6	17.6	6.3	1854	St. Joseph, Mich.	Grand Haven, Mich.
136616		Slp.	Experiment	7	7	27.9	16.0	2.8	1880	Port Madison, Wash.	Port Townsend, Wash.
135575		Slp.	Expert	12	7	37.0	15.0	4.0	1882	Bayport, N. Y.	Cape Charles, Va.
8322	J. F. G. R.	Sch.	Expounder	685	651	171.0	37.0	15.7	1856	Charlestown, Mass.	Providence, R. I.
136722	K. N. T. M.	Sch.	Expreso de Gibara	159	151	96.0	26.5	9.7	1886	Corwallis, Nova Scotia	Key West, Fla.
7347		Slp.	Express	8	8	37.0	14.4	3.5			Crisfield, Md.
7376		Sch.	Express	92	88	79.0	23.0	7.7	1842	Hampden, Me.	Southwest Harbor, Me.
7380		Sch.	Express	29	27	52.9	17.0	5.7	1872	Ellsworth, Me.	Ellsworth, Me.
7693		Slp.	Express	27	6	34.0	11.0	2.0	1866	Patchogue, N. Y.	Baltimore, Md.
7988		Sch.	Express	33	32	60.0	17.2	4.4	1850	Mattapoisett, Mass.	San Francisco, Cal.
8398		Sch.	Express	22	21	47.0	15.2	5.2	1853	Somerset County, Md.	Tappahannock, Va.
8463		Sch.	Express	79	75	77.7	24.0	6.4	1868	Greensboro, Md.	Norfolk, Va.
135313		Sch.	Express	27	26	50.5	18.5	4.6	1877	Tottenville, N. Y.	Perth Amboy, N. J.
135416		Sch.	Extenuate	5	5	35.7	8.7	2.9	1879	Queen Anne County, Md.	Baltimore, Md.
7662		Sch.	Extra	53	50	63.0	24.0	5.4	1827	Orange County, N. Y.	Perth Amboy, N. J.
F.											
9956		Sch.	F. X	96	92	83.4	20.3	7.2	1866	Detroit, Mich.	Detroit, Mich.
120843		Slp.	F. O. I	9	9	36.1	13.7	3.6	1891	Trout Creek, Fla.	S. Augustine, Fla.
120957		Sch.	F. Koppersmith	10	9	37.0	13.0	3.2	1893	Dauphin Island, Ala.	Mobile, Ala.
121078		Slp.	F. Maker	8	7	31.0	11.0	3.0	1897	Millville, N. J.	Bridgeton, N. J.
9576	H. V. B. D.	Sch.	F. Nelson	129	123	86.0	24.0	8.0	1851	Warren, Me.	St. George, Me.
120193		Sch.	F. A. Georger	825	784	206.6	35.4	15.0	1874	Tonawanda, N. Y.	Sandusky, Ohio.
9841		Sch.	F. A. Smith	77	73	79.0	28.0	8.0	1869	Newburyport, Mass.	Boston, Mass.
9198		Sch.	F. B. Gardner	402	382	177.2	31.3	10.0	1855	Sheboygan, Wis.	Buffalo, N. Y.
120991		Cat.	F. C. Burrows	5	5	24.0	10.3	3.5	1886	Hyannisport, Mass.	Provincetown, Mass.
120503	J. W. L. K.	Sch.	F. C. Pendleton	408	340	145.7	33.2	12.3	1882	Bangor, Me.	Bangor, Me.
120236		Sch.	F. C. Todd	39	28	56.0	19.0	5.0	1875	Pocomoke City, Md.	Crisfield, Md.
120965		Slp.	F. D. Brown	7	6	27.0	10.2	5.4	1894	Friendship, Me.	Gloucester, Mass.
120669	K. D. Q. N.	Sch.	F. G. French	184	151	98.2	28.1	8.3	1887	Bath, Me.	New Haven, Conn.
121062		Sch.	F. H. Lake	15	11	47.8	14.2	3.5	1897	Crittenden, Va.	Norfolk, Va.
9972		Slp.	F. H. Miller	65	61	68.2	23.3	6.7	1871	New London, Conn.	New London, Conn.
9997	J. L. F. D.	Sch.	F. H. Odiorne	323	307	121.6	31.0	12.7	1871	Newburyport, Mass.	Boston, Mass.
120544		Sch.	F. H. Smith	74	44	76.0	22.8	8.5	1883	Bristol, Me.	Provincetown, Mass.
9738		Slp.	F. J. Cammell	5	5	28.2	11.0	3.0	1873	Norfolk, Va.	Norfolk, Va.
121103		Slp.	F. L. Godman	9	9	43.5	14.0	3.8	1899	Crisfield, Md.	Crisfield, Md.
120655		Sch.	F. L. Lowell	5	5	32.6	11.3	5.0	1886	St. George, Me.	Deer Isle, Me.
120984		Slp.	F. L. Rugeley	6	6	28.5	11.6	2.5	1894	Matagorda, Tex.	Port Lavaca, Tex.
120354		Sch.	F. M. Jones	26	25	54.4	14.8	6.2	1878	Savannah, Ga.	Beaufort, S. C.
120003		Sch.	F. M. Knapp	384	365	155.0	29.6	11.6	1867	Ferrysburg, Mich.	Port Huron, Mich.
120208		Sch.	F. M. Pippo	49	31	67.8	23.8	5.0	1874	Madisonville, La.	New Orleans, La.
120919		Sch.	F. P. Coleman	19	18	57.6	15.9	4.0	1892	Madison, Md.	Cape Charles, Va.
120923	K. L. N. R.	Sch.	F. R. Sharp	199	189	124.3	26.0	8.7	1892	Tottenville, N. Y.	New York, N. Y.
120704	K. F. B. T.	Sch.	F. S. Redfield	469	371	159.6	37.1	11.4	1887	Port Blakeley, Wash.	San Francisco, Cal.
120583		Slp.	F. W. Gordon	16	15	41.5	15.7	4.3	1884	Bayshore, N. Y.	Perth Amboy, N. J.
9911		Sch.	F. W. Homans	66	43	73.6	21.1	7.7	1870	Essex, Mass.	Gloucester, Mass.
120893		Slp.	F. W. Rogers	9	8	29.4	11.5	5.6	1892	Vinalhaven, Me.	North Haven, Me.
120126		Slp.	F. W. Rowley	6	6	35.0	12.0	3.0	1874	Patchogue, N. Y.	Norfolk, Va.
120240		Sch.	F. W. Schepher, jr.	40	38	62.2	18.7	8.3	1876	Charleston, S. C.	Beaufort, S. C.
120731	K. G. B. W.	Sch.	F. and T. Lupton	922	797	188.6	40.0	17.1	1888	Wilmington, Del.	Perth Amboy, N. J.
9721		Sch.	Fair American	13	13	43.0	13.0	4.0	1868	Somerset County, Md.	Baltimore, Md.
120423		Sch.	Fair Deal	20	19	44.5	15.3	4.7	1880	Somerset, Mass.	Newport, R. I.
9594		Sch.	Fairfield	28	27	54.0	19.0	4.0	1855	San Francisco, Cal.	San Francisco, Cal.
9753		Sch.	Fairfield	39	37	61.9	18.7	4.9	1867	Straits, N. C.	Savannah, Ga.
9792		Sch.	Fairfield	7	7	31.9	11.1	2.8	1867	Worcester County, Md.	Chino-oteague, Va.
120046		Sch.	Fairmount	6	6	42.4	11.2	3.1	1872	Somerset County, Md.	Baltimore, Md.
120071		Sch.	Fairplay	6	5	38.8	9.2	3.1	1873	Norfolk, Va.	Richmond, Va.
9772		Slp.	Fair View	7	7	34.0	12.8	2.0	1866	Deals Island, Md.	Baltimore, Md.
9810		Sch.	Fair View	18	18	45.4	14.6	4.6	1850	Somerset County, Md.	Washington, D. C.
120050		Sch.	Fair Wind	63	59	72.2	23.2	6.8	1872	Portsville, Del.	Baltimore, Md.
120099		Slp.	Fairy	8	8	35.4	13.5	2.5	1873	Easthaven, Conn.	Annapolis, Md.
9552		Sch.	Fairy Forest	39	37	53.0	17.6	6.9	1860	Georgetown, Me.	Belfast, Me.
9896		Slp.	Fairy Queen	8	8	33.0	11.8	4.0	1869	Rockland, Me.	Portland, Me.
9543		Slp.	Faithful	6	6	31.0	13.0	2.5			Norfolk, Va.
9147		Slp.	Falcon	11	10	32.5	12.9	4.2	1866	Bristol, R. I.	Providence, R. I.
120244		Sch.	Falcon	21	14	48.5	16.4	4.6	1876	Mauricetown, N. J.	Bridgeton, N. J.
120352		Sch.	Falcon	12	11	36.0	13.0	3.6	1878	Chicago, Ill.	Key West, Fla.
120533	K. B. C. S.	Sch.	Falcon	205	195	125.6	29.0	9.0	1882	Fairhaven, Cal.	San Francisco, Cal.

1 Formerly } a British schooner Resolution.
 } Spanish schooner Expreso de Gibara.

MERCHANT SAILING VESSELS OF THE UNITED STATES—Continued.

Official No.	Signal letters.	Rig.	Name of vessel.	Gross tonnage.	Net tonnage.	Length.	Breadth.	Depth.	When built.	Where built.	Home port (where permanent document issues).
						Feet.	Feet.	Feet.			
120826		Sch.	Falcon	11	10	40.8	14.9	3.8	1890	Fish River, Ala.	Mobile, Ala.
120977		Cat.	Falcon	5	5	23.3	10.1	3.5	1892	Osterville, Mass.	Chatham, Mass.
121024		Slp. y.	Falcon	8	8	34.7	8.3	7.6	1895	Seattle, Wash.	Seattle, Wash.
121070	K. N. J. H.	*Sch.	Fall River	850	746	185.3	35.3	16.1	1898	Bath, Me.	Fall River, Mass.
120571	K. B. W. M.	Sch.	Falmouth	447	378	139.8	30.0	16.0	1883	East Deering, Me.	Portland, Me.
9327		Sch.	Falster	24	15	49.1	16.5	4.6	1853	Pearl River, Miss.	Shieldsboro, Miss.
9676		Slp.	Fame	40	40	61.4	21.5	4.8	1847	Wilmington, Del.	New York, N. Y.
9143		Slp. y.	Fanchon	6	6	25.1	11.1	4.2			Boston, Mass.
9114		Sch.	Fancy	9	9	33.0	10.0	5.0	1858	Marblehead, Mass.	Belfast, Me.
9475		Sch.	Fancy	21	20	45.0	15.6	4.0	1857	Westfield, N. Y.	New York, N. Y.
120856		Slp. y.	Fancy	9	8	35.8	9.3	6.7	1891	Boston, Mass.	Boston, Mass.
120405		Slp. y.	Fanita	21	20	45.0	17.0	5.5	1880	Greenpoint, N. Y.	Do.
120664		Cat.	Fanita	5	5	23.0	11.2	3.3	1890	Osterville, Mass.	Chatham, Mass.
120829		Sch.	Fann	5	5	29.5	11.0	3.0	1891	San Diego, Cal.	San Diego, Cal.
9374		Sch.	Fannie	51	48	76.0	19.0	8.1	1860	Brooklyn, N. Y.	Provincetown, Mass.
9672		Sch.	Fannie	95	91	86.0	23.7	6.0	1866	Milton, Del.	Wilmington, Del.
9747		Sch.	Fannie	30	28	53.4	20.6	4.2	1867	Chester, Pa.	Patchogue, N. Y.
9758		Sch.	Fannie	61	58	66.0	24.5	5.0	1868	San Francisco, Cal.	San Francisco, Cal.
9922		*Sch.	Fannie	40	38	63.1	20.5	4.1	1869	Bayou LaBatre, Ala.	Lake Charles, La.
9974		Sch.	Fannie	27	14	50.4	18.2	4.8	1871	Mystic Bridge, Conn.	Philadelphia, Pa.
9996		Sch.	Fannie	14	16	45.2	16.2	4.6	1871	Mathews County, Va.	Newport News, Va.
120665		Sch.	Fannie	11	11	45.0	16.2	3.4	1873	Baltimore, Md.	Crisfield, Md.
120680		Slp.	Fannie	9	8	33.0	14.6	4.3	1873	New London, Conn.	Grenport, N. Y.
120151		Slp.	Fannie	8	8	37.9	15.0	3.3	1874	Bayshore, N. Y.	Do.
120425		Slp.	Fannie	6	6	31.5	12.6	3.6	1878	Bellport, N. Y.	Patchogue, N. Y.
120443		Slp.	Fannie	6	5	29.0	12.3	3.0	1881	Patchogue, N. Y.	Do.
120485		Cat.	Fannie	7	7	31.0	13.5	3.3	1880	Ialip, N. Y.	Do.
120501		Slp.	Fannie	5	5	27.2	12.7	3.1	1882	Millville, N. J.	Tappahannock, Va.
120598		Slp.	Fannie	9	8	40.7	14.3	3.2	1884	Cambridge, Md.	Baltimore, Md.
120660		Sch.	Fannie	7	7	44.2	10.3	2.6	1886	Smyrna, N. C.	Beaufort, N. C.
120707		Sch.	Fannie	6	6	41.4	9.9	2.4	1888	Beaufort, N. C.	Do.
120760		Cat.	Fannie	5	5	28.0	12.3	3.0	1888	Patchogue, N. Y.	Patchogue, N. Y.
120844		Slp.	Fannie	7	7	28.7	12.3	4.0	1893	New London, Conn.	New London, Conn.
9011		Slp.	Fannie B.	6	5	28.5	10.7	3.0	1861	Byblon, N. Y.	Patchogue, N. Y.
120701		Sch.	Fannie D.	12	11	41.0	12.6	3.6	1887	Wallisville, Tex.	Galveston, Tex.
121014		Slp.	Fannie F.	38	29	59.2	20.0	4.2	1896	Wiscasset, Me.	Portland, Me.
120941		Sch.	Fannie G.	13	12	45.4	15.2	3.5	1893	Delisle, Miss.	Shieldsboro, Miss.
120537	K. B. D. F.	Sch.	Fannie Adele	234	222	115.5	30.8	9.5	1883	San Francisco, Cal.	San Francisco, Cal.
121089		Slp.	Fannie Agnes	7	5	33.0	12.0	3.3	1897	Piner, a	Newport News, Va.
120464	J. V. R. K.	Sch.	Fannie Brown	508	430	150.5	36.5	14.0	1881	Northport, N. Y.	Richmond, Va.
120985		Slp.	Fannie Brevard	9	8	48.0	13.0	3.6	1894	North River, N. C.	Newbern, N. C.
120924		Slp.	Fannie Cobb	7	7	29.6	12.4	3.2	1893	Bryan Neck, Ga.	Savannah, Ga.
120478		Sch.	Fannie Earl	72	62	64.0	23.6	6.2	1891	Suttons Isle, Me.	Southwest Harbor, Me.
120997		Sch.	Fannie Ellen	13	12	38.8	13.5	4.5	1895	Millbridge, Me.	Machias, Me.
120562		Sch.	Fannie Hayden	31	20	58.7	19.3	6.4	1883	Bucksport, Me.	Boothbay, Me.
120324		Sch.	Fannie Hodgkins	88	83	75.0	24.4	7.5	1878	Bath, Me.	Wiscasset, Me.
120565		Sch.	Fannie Insley	59	56	78.0	23.2	6.0	1883	Church Creek, Md.	Baltimore, Md.
120229		Slp.	Fannie May	9	9	39.0	14.2	3.5	1875	Dorchester County, Md.	Do.
120726		Sch.	Fannie May	8	8	33.2	11.9	5.2	1888	Harpwell, Me.	Rockland, Me.
121056		Sch.	Fannie Myers	35	21	57.0	19.0	5.2	1897	Dorchester, N. J.	Bridgeton, N. J.
120896	K. L. G. B.	Sch.	Fannie Reiche	463	440	143.1	34.0	10.1	1892	Baltimore, Md.	Do.
120377		Slp.	Fannie Samos	11	10	33.0	12.8	5.0	1878	Vallejo, Cal.	San Francisco, Cal.
9731		Slp.	Fannie Scofield	7	6	30.0	12.2	3.3	1868	Williamsburg, N. Y.	Bridgeton, Conn.
120239	J. R. P. M.	Sch.	Fannie Tracy	243	231	117.0	31.2	10.9	1875	Forked River, N. J.	New York, N. Y.
9846		Sch.	Fannie A. Fowler	90	57	75.0	24.5	5.3	1868	Nyack, N. Y.	Do.
120124		Slp.	Fannie A. Wilcox	9	9	38.0	14.6	4.1	1874	Mystic, Conn.	Norfolk, Va.
120723		Slp.	Fannie C. Northern	7	6	37.0	13.4	3.4	1888	Solomons Island, Md.	Annapolis, Md.
120195		Sch.	Fannie E. Hall	7	7	44.4	13.6	3.0	1872	Somerset County, Md.	Do.
120603		Sch.	Fannie E. Hayward	23	22	60.0	16.8	4.7	1883	Sol-mons Island, Md.	Baltimore, Md.
120555		Sch.	Fannie E. Thrasher	26	25	53.0	16.8	6.2	1883	South Bristol, Me.	Pensacola, Fla.
121088		Slp.	Fannie F. Bradshaw	6	6	36.7	12.4	3.2	1891	Ewell, Md.	Crisfield, Md.
9849	J. G. M. B.	Sch.	Fannie F. Hall	93	89	88.0	25.2	6.9	1867	Stockton, Me.	Bucksport, Me.
120629		Sch.	Fannie H. Stewart	351	333	136.0	33.0	11.0	1882	Yorktown, Va.	Norfolk, Va.
120456	J. V. M. S.	Sch.	Fannie L. Child	425	372	140.0	32.1	11.8	1881	Waldoboro, Me.	Boston, Mass.
120016		Sch.	Fannie S. Groverman	13	7	54.5	14.1	3.7	1892	Oriole, Md.	Crisfield, Md.
121030		Sch.	Fannie S. Harrington	10	7	47.8	13.4	3.4	1896	Taylor's Island, Md.	Do.
120609		Sch.	Fannie S. Orne	84	61	81.2	22.9	8.0	1885	Boothbay, Me.	Gloucester, Mass.
120578		Sch.	Fannie W. Freeman	94	64	84.2	22.7	8.4	1884	Glou-ster, Mass.	Do.
9809	J. K. R. D.	Sch.	Fannie and Edith	99	94	87.5	25.1	7.1	1871	Belfast, Me.	Belfast, Me.
120627	K. D. F. P.	Sch.	Fannie and Fay	233	221	117.5	30.8	8.8	1885	New London, Conn.	Boston, Mass.
9010		Sch.	Fanny	74	71	77.5	23.5	6.2	1864	Baltimore, Md.	Washington, D. C.
9812		Slp.	Fanny	48	46	53.0	26.0	5.8	1869	Astoria, N. Y.	New York, N. Y.
120118		Sch.	Fanny	5	5	27.0	10.6	4.2	1872	Charlotte Harbor, Fla.	Key West, Fla.
120134	K. C. H. D.	Slp. y.	Fanny	49	46	72.0	24.0	6.9	1874	Mystic, Conn.	New York, N. Y.
120664		Sch.	Fanny H.	8	7	34.4	13.2	4.1	1887	Gloucester, Mass.	Gloucester, Mass.
120538		Slp.	Fanny Ann	42	40	64.5	22.2	4.6	1883	Portland, Fla.	Pensacola, Fla.
120820		Slp.	Fanny Bell	7	6	30.0	10.9	3.1	1885	Patchogue, N. Y.	Savannah, Ga.
120508	J. W. M. R.	Sch.	Fanny Dutard	265	252	126.5	31.0	10.8	1882	San Francisco, Cal.	San Francisco, Cal.

MERCHANT SAILING VESSELS OF THE UNITED STATES—Continued.

Official No.	Signal letters.	Rig.	Name of vessel.	Gross tonnage.	Net tonnage.	Length.	Breadth.	Depth.	When built.	Where built.	Home port (where permanent document issues).
						Feet.	Feet.	Feet.			
120667		Slp.	Fanny Fern	6	6	29.0	12.0	3.0	1884	Brookhaven, N. Y.	Patchogue, N. Y.
121104		Sch.	Fanny Fitzsimmons	20	15	50.6	18.6	3.7	1899	New Orleans, La.	New Orleans, La.
120728		Sch.	Fanny Lowery	16	15	58.0	16.6	4.4	1888	Tilghman Island, Md.	Baltimore, Md.
9420		Slp.	Fanny Maria	11	11	37.6	14.5	3.8	1851	Islip, N. Y.	Tappahannock, Va.
87304		Sch.	Fanny Neil	451	428	162.5	30.1	11.7	1870	Port Huron, Mich.	Chicago, Ill.
120016		Sch.	Fanny Reed	21	20	48.8	16.3	5.4	1872	Kennebunk, Me.	Bucksport, Me.
120382		Slp.	Fanny Shepherd	13	12	36.6	15.0	3.8	1879	St. Marys, Md.	Alexandria, Va.
120843	K. J. F. M.	Sch.	Fanny C. Bowen	1,007	957	202.2	38.2	16.2	1891	Bath, Me.	Fall River, Mass.
120592		Sch.	Fanny and Ada	15	15	52.6	14.4	3.2	1882	Isle of Wight County, Va.	Norfolk, Va.
87488		Sch.	Fargo	20	19	49.0	13.4	4.0	1880	Sand Beach, Mich.	Port Huron, Mich.
9364		Slp.	Farmer	53	51	61.5	23.0	5.1	1856	Oyster Bay, N. Y.	New York, N. Y.
9763		Sch.	Farmer	84	32	51.0	19.2	5.2	1839	Huntington, N. Y.	Patchogue, N. Y.
120908		Sch.	Farmer	6	5	28.9	12.8	3.3	1895	Patchogue, N. Y.	Do.
120786		Sch.	Farmer Boy	13	12	41.3	12.5	3.7	1889	Sebawaing, Mich.	Port Huron, Mich.
9715		Sch.	Farmers' Friend	47	44	70.6	21.0	6.8	1848	Talbot County, Md.	Baltimore, Md.
120638		Sch.	Farmers' Friend	13	12	40.0	14.0	4.4	1885	North Kingston, R. I.	Patchogue, N. Y.
121100		Slp. y.	Farragut	5	5	26.0	8.8	3.0	1890	Chicago, Ill.	Chicago, Ill.
120474		Sch.	Farrand H. Williams	94	90	88.8	22.8	6.6	1882	Manitowoc, Wis.	Milwaukee, Wis.
9375		Slp.	Fashion	44	42	57.0	23.0	5.4	1842	Orangeburg, N. Y.	Albany, N. Y.
9790		Sch.	Fashion	21	20	49.4	17.7	5.5	1848	Somerset County, Md.	Tappahannock, Va.
120831		Slp.	Fast Mail	19	10	61.0	11.0	1.9	1891	Portsmouth, Va.	Baltimore, Md.
121050		Slp.	Father and Son	7	7	38.6	13.0	3.2	1897	Crisfield, Md.	Crisfield, Md.
121053		Slp.	Father and Son	6	6	38.7	13.5	2.8	1897	Toadsville, Md.	Do.
9942		Sch.	Father and Sons	24	23	45.9	17.5	4.6	1870	Newtown, Md.	Alexandria, Va.
120411		Sch.	Father and Sons	16	10	56.0	15.5	4.0	1880	Crisfield, Md.	Annapolis, Md.
120749		Sch.	Faugha-Ballagh	61	58	80.0	23.0	4.0	1889	Port Clinton, Ohio	Sandusky, Ohio.
120853		Slp. y.	Fauna	9	8	30.4	12.9	4.8	1882	South Brooklyn, N. Y.	Bridgeport, Conn.
9111		Sch.	Faustina	13	13	38.3	12.2	6.0	1853	Bristol, Me.	Kennebunk, Me.
121049		Cat.	Faustina	6	6	25.3	11.8	3.9	1897	Osterville, Mass.	Chatham, Mass.
120317		Slp. y.	Favorita	10	10	31.7	14.0	3.5	1882	Brooklyn, N. Y.	Bridgeport, Conn.
9163		Slp.	Favorita	451	434	166.3	31.2	12.0	1863	Newport, Mich.	Port Huron, Mich.
87336		Slp.	Favorita	7	7	30.3	13.0	4.2	1856	Newport, R. I.	Newport, R. I.
120552		Sch.	Favorita	9	8	34.0	11.6	3.0	1886	Smymna, N. C.	Beaufort, N. C.
120734		Sch.	Favorita	10	9	31.1	12.2	4.3	1888	Seabright, N. J.	New York, N. Y.
120813		L.T.	Favorita	5	5	31.3	10.0	3.2	1890	St. Marys Parish, La.	Brashear, La.
125721		Sch. y.	Favorita	7	6	28.7	11.4	4.5	1879	Marblehead, Mass.	Boston, Mass.
120921		Sch.	Favorita	46	44	68.9	19.2	8.8	1892	East Boothbay, Me.	Pennacola, Fla.
9467		Sch.	Favorita No. 2	11	7	37.6	15.0	3.8	1872	Biloxi, Miss.	New Orleans, La.
9413	H. G. R. C.	Sch.	Fawn	1,041	1,030	170.5	34.5	23.6	1860	Bath, Me.	Newark, N. J.
120774		Sch.	Fawn	13	12	45.8	15.0	2.8	1889	Bay Point, Fla.	Pennacola, Fla.
120786		Sch.	Fawn	11	11	44.0	14.0	3.8	1889	Pascagoula, Miss.	Mobile, Ala.
9533		Slp.	Faye Fox	6	6	28.8	11.3	3.3	1882	Waterford, Conn.	Providence, R. I.
120573		Sch.	Fayette N. Bradford	32	21	65.5	20.0	5.2	1882	Annapolis, Md.	Bridgeport, N. J.
120539		Slp.	Fayolme	5	5	23.4	12.0	3.3	1883	Noank, Conn.	New London, Conn.
9606		Sch.	Fearless	22	20	45.0	17.6	8.8	1867	Marin County, Cal.	San Francisco, Cal.
9923		Sch.	Fearless	30	28	54.0	18.0	6.4	1870	Bath, Me.	New York, N. Y.
120004		Sch.	Fearless	165	156	120.0	24.0	8.0	1867	Ferrysburg, Mich.	Milwaukee, Wis.
120133		Sch.	Fearless	6	6	31.6	11.3	3.7	1874	Bath, Me.	Deer Isle, Me.
120260		Sch.	Fearless	7	7	38.4	9.6	3.2	1876	Bridgeport, Conn.	New Haven, Conn.
120403		Sch.	Fearless	20	19	44.6	16.8	3.6	1880	Brooklyn, N. Y.	Providence, R. I.
120801		Slp.	Fearless	10	6	35.9	13.7	3.8	1890	Bridgeton, N. J.	Bridgeton, N. J.
120823		Slp.	Fearless	6	6	35.4	12.5	2.2	1890	Matagorda, Tex.	Port Lavaca, Tex.
9769		Sch.	Federal Hill	72	68	84.1	23.4	6.5	1856	Baltimore, Md.	Baltimore, Md.
120393		Slp. y.	Federalist	20	19	45.0	15.3	4.7	1880	Islip, N. Y.	New York, N. Y.
120121		Sch.	Felicitous	216	205	117.7	26.8	8.7	1873	Manitowoc, Wis.	Milwaukee, Wis.
9598		Sch.	Felicity	21	20	49.0	16.0	4.3	1851	San Francisco, Cal.	San Francisco, Cal.
121011	K. M. P. D.	Sch.	FELIX	1,174	1,146	217.0	35.0	21.0	1891	Port Glasgow, Scotland	Perth Amboy, N. J.
120127	K. G. W. C.	Slp. y.	Fenella	23	22	53.8	16.2	4.4	1872	Northport, N. Y.	New York, N. Y.
120722	K. H. B. R.	Sch. y.	Fenella	36	35	58.5	17.3	9.0	1888	Noank, Conn.	Do.
120763		Sch.	Fenimore	19	18	52.8	18.8	3.2	1889	Cedar Keys, Fla.	Cedar Keys, Fla.
120449		Slp.	Ferguson	23	21	38.6	17.7	6.4	1881	Groton, Conn.	New London, Conn.
120968		Slp.	Fernon	8	7	32.9	11.6	4.2	1894	Seattle, Wash.	Seattle, Wash.
120668	K. D. Q. M.	Sch.	Fernwood	180	96	85.4	24.0	9.6	1887	Essex, Mass.	Gloucester, Mass.
9555		Sch.	Ferratta	40	38	58.1	19.7	6.2	1866	Mathews County, Va.	Brunswick, Ga.
120167	J. Q. M. K.	Bk.	Ferris S. Thompson	531	480	141.5	32.0	17.0	1874	Setauket, N. Y.	San Francisco, Cal.
120641		Slp.	Fevre Arland	7	7	34.0	13.0	2.9	1886	Clarendon, Tex.	Galveston, Tex.
120922		Slp. y.	Feydeh	5	5	34.5	9.5	4.2	1894	Brooklyn, N. Y.	New York, N. Y.
120401		Sch.	Fiat	88	86	67.4	14.6	5.3	1880	Ellisburg, N. Y.	Cape Vincent, N. Y.
9054	H. G. L. K.	Slp.	Fidelia	356	356	112.0	27.6	16.1	1864	Bangor, Me.	New York, N. Y.
120620		Sch.	Fidelity	53	50	64.0	23.0	5.0	1885	San Francisco, Cal.	San Francisco, Cal.
120909		Slp. y.	Fidello	12	12	38.3	12.1	5.9	1895	Brooklyn, N. Y.	Philadelphia, Pa.
120741	K. G. F. D.	Sch.	Fifeham	174	165	102.3	28.4	8.2	1889	Bath, Me.	Deer Isle, Me.
120940		Sch.	Filena	26	24	54.0	17.0	3.4	1893	Kittie Hawk, N. C.	Denton, N. C.
9068		Sch.	Filmore	60	47	68.3	18.2	7.1	1849	Medford, Mass.	Machias, Me.
120986		Slp.	Filmore A. Baker	5	5	33.0	10.7	2.6	1879	Patchogue, N. Y.	Patchogue, N. Y.
120510		Sch.	Filomina Sciacalanga	36	12	46.3	18.1	3.3	1882	Wolf River, Miss.	Shieldsboro, Miss.

¹ Formerly schooner Cyda.² Formerly German bark Felix.³ Auxiliary engine.

MERCHANT SAILING VESSELS OF THE UNITED STATES—Continued.

Official No.	Signal letters.	Rig.	Name of vessel.	Gross tonnage.	Net tonnage.	Length.	Breadth.	Depth.	When built.	Where built.	Home port (where permanent document issued).
						Feet.	Feet.	Feet.			
120097	Sch.	Finback	5	5	46.7	11.0	2.7	1873	Somerset County, Md.	Crisfield, Md.
120441	Sip.	Findlay	9	8	31.5	13.5	3.5	1878	Rockaway, N. Y.	New York, N. Y.
120026	Sip. y.	Fiona	5	5	25.3	11.3	4.4	1871	Quincy, Mass.	Boston, Mass.
9447	Sip.	Fire Fly	6	6	28.6	10.3	3.0	Norfolk, Va.
9415	Sip.	Fire Island	17	16	37.0	17.1	4.5	1858	Islip, N. Y.	New York, N. Y.
120037	Sip.	First	19	18	43.0	16.0	4.0	1872	Tottenville, N. Y.	Do.
121006	Sch.	Fischer Bros	63	63	76.6	20.0	8.4	1896	Ballard, Wash.	Chicago, Ill.
121093	Sch.	Fish Hawk	5	5	25.8	9.7	3.4	1898	Seattle, Wash.	Seattle, Wash.
120913	Sch.	Fitz A. Oakes	24	23	51.0	15.4	6.8	1892	Gloucester, Mass.	Gloucester, Mass.
9959	Sch.	Fitz J. Babson	69	65	74.9	21.1	7.6	1871	Essex, Mass.	New York, N. Y.
121056	Sip.	Fitzhugh Lee	5	5	37.6	13.0	3.0	1898	Crisfield, Md.	Crisfield, Md.
120283	Sch.	Five Brothers	12	11	45.4	13.9	3.6	1877	Georgetown, D. C.	Washington, D. C.
121017	Sch.	Five Brothers	81	70	79.0	25.7	6.7	1896	Benicia, Cal.	San Francisco, Cal.
120119	Sch.	Five Sisters	33	32	81.8	19.1	3.2	1872	Occoquan, Va.	Alexandria, Va.
9424	Sip.	Flag	7	7	34.0	12.0	3.4	New York, N. Y.
120055	Sip.	Flash	10	10	35.0	13.7	4.3	1872	Noank, Conn.	Stonington, Conn.
120212	Sch.	Flash	9	8	37.4	12.2	3.4	1875	Straits, N. C.	Beaufort, N. C.
120338	Sip.	Flash	8	8	31.0	11.6	3.9	1877	Lubec, Me.	Portsmouth, N. H.
9562	Sip.	Flaunt	5	5	28.0	11.0	2.0	1862	Rockaway, N. Y.	Tuckerton, N. J.
120159	Sch.	Flaviella	9	8	35.0	13.0	3.0	1874	Double Bayou, Tex.	Galveston, Tex.
9443	Sch.	Fleetwing	8	8	42.6	14.5	3.2	Crisfield, Md.
9412	H. G. R. Q.	Sch. y.	Fleetwing	111	105	104.9	23.3	9.3	1865	New York, N. Y.	New York, N. Y.
9957	Sip.	Fleetwing	6	6	27.0	13.0	3.6	1871	Greenport, N. Y.	Greenport, N. Y.
120667	Sip.	Fleetwing	9	9	35.5	13.9	3.5	1870	Oxford, Md.	Baltimore, Md.
120639	Sch.	Fleetwing	41	38	68.0	16.0	5.6	1877	Charlevoix, Mich.	Shieldsboro, Miss.
121084	Sip.	Fleetwing	10	9	33.2	16.2	3.4	1874	Canarsie, N. Y.	New York, N. Y.
120328	Sip. y.	Fleetwing	12	12	41.9	12.7	4.8	1898	Baltimore, Md.	Baltimore, Md.
120328	Sip.	Fleetwing	8	7	32.8	13.2	3.1	1872	Canarsie, N. Y.	New York, N. Y.
120875	Sch.	Fleetwood	26	25	50.4	17.0	5.6	1891	Marco, Fla.	Key West, Fla.
120306	Sch.	Fleur-de-lis	15	14	41.0	13.3	5.6	1879	Gloucester, Mass.	Thouaston, Me.
120809	K. H. Q. C.	Sch. y.	Fleur-de-lis	90	86	96.6	21.9	11.8	1890	Bath, Me.	New York, N. Y.
120209	Sip.	Flight	15	14	38.1	14.0	5.0	1874	Portland, Me.	Coldspring, N. Y.
120840	Sip. y.	Flight	8	8	30.5	13.2	4.0	1881	New Bedford, Mass.	New Bedford, Mass.
9647	Sip.	Fhrt.	16	15	45.5	16.0	4.6	1866	East Lyme, Conn.	New York, N. Y.
9807	Sip.	Fhrt.	9	9	37.0	12.1	3.6	1866	Crisfield, Md.	Baltimore, Md.
120013	Cat.	Fhrt.	5	5	28.0	11.9	2.7	1872	Babylon, N. Y.	Patchogue, N. Y.
9890	Sch.	Fhrt of the Wave	35	33	55.4	19.0	6.0	1864	Somerset County, Md.	Baltimore, Md.
9271	Sch.	Flora	38	36	56.0	18.1	6.9	1866	Essex, Mass.	Eastport, Me.
120137	Sip.	Flora	10	10	37.7	14.5	4.0	1874	Jamesport, N. Y.	Greenport, N. Y.
120330	Sip.	Flora	6	5	27.0	12.0	3.0	1876	Greenport, N. Y.	Do.
120362	Sip.	Flora	8	8	32.2	12.4	3.4	1879	East Rockaway, N. Y.	New York, N. Y.
120448	Sip. y.	Flora	9	8	33.6	14.0	4.4	1875	Brooklyn, N. Y.	Do.
120468	Sch.	Flora	5	5	31.5	10.4	3.1	1882	Key West, Fla.	Key West, Fla.
120599	Sch.	Flora	13	13	40.0	15.7	5.2	1884	Alexandria, Va.	Alexandria, Va.
121054	Sip.	Flora	12	12	29.5	14.0	5.2	1893	Titusville, Fla.	St. Augustine, Fla.
120306	Sip. y.	Flora B.	15	14	20.0	16.3	4.0	1877	Pennegrove, N. J.	Camden, N. J.
120336	Sip.	Flora B.	6	5	29.9	11.1	2.9	1893	Jamesport, N. Y.	Greenport, N. Y.
120689	Sch.	Flora H.	6	5	31.0	10.8	3.0	1882	Dickinson Bayou, Tex.	Galveston, Tex.
121057	Sip.	Flora M.	5	5	27.0	10.6	5.5	1897	Friendship, Me.	St. George, Me.
120950	Sch.	Flora Belle	16	9	57.0	14.8	4.3	1893	Farmount, Md.	Crisfield, Md.
120444	J. M. G. R.	Sch.	Flora Condon	230	219	123.0	29.3	9.3	1872	Bellaire, Me.	Bellaire, Me.
120540	Sch.	Flora Dillaway	81	77	79.6	22.1	8.3	1883	Essex, Mass.	Boston, Mass.
121106	Sip.	Flora Ellen	10	6	42.5	15.0	3.8	1899	Pocomoke City, Md.	Cape Charles, Va.
120420	Sip.	Flora Elsie	35	34	65.2	19.8	5.4	1880	Islip, N. Y.	Annapolis, Md.
120682	Sch.	Flora Grindle	37	35	55.9	19.2	5.7	1873	Mount Desert, Me.	Ellsworth, Me.
120918	Sch.	Flora Kirwan	67	61	80.0	23.8	6.6	1892	Baltimore, Md.	Baltimore, Md.
120874	Sip.	Flora May	7	7	30.6	10.2	5.2	1891	Deer Isle, Me.	Deer Isle, Me.
120865	K. J. T. N.	Sch.	Flora Morang	254	215	120.9	29.6	8.5	1891	Richmond, Me.	Tampa, Fla.
9998	Sip.	Flora Predmore	24	23	44.5	18.3	4.6	1871	Barnegat, N. J.	Norfolk, Va.
13254	H. L. K. M.	Sch.	Flora Pressey	109	104	83.9	25.2	7.7	1863	Essex, Conn.	New York, N. Y.
120357	J. T. G. Q.	Sch.	Flora Rogers	376	357	138.4	32.5	11.9	1879	Camden, Me.	Camden, Me.
9214	Sip.	Flora Temple	7	7	34.7	13.9	2.9	Crisfield, Md.
9221	Sip.	Flora Temple	7	7	32.4	12.7	3.2	1860	Patchogue, N. Y.	Bradford, Conn.
9416	Sip.	Flora Temple	7	7	34.8	12.8	3.3	Georgetown, S. C.
9631	Sch.	Flora Temple	84	82	57.7	17.8	6.5	1860	Kennebunk, Me.	Mount Desert Ferry, Me.
9801	Sch.	Flora Temple	35	23	63.5	21.0	6.6	1866	Somerset County, Md.	Tappanhook, Md.
9873	Sch.	Flora Temple	22	21	58.0	14.0	4.0	1861	Port Jefferson, N. Y.	Greenport, N. Y.
120218	Sch.	Flora Thomas	42	40	64.0	22.0	6.5	1874	Dorchester County, Md.	Baltimore, Md.
120217	J. R. D. P.	Sch.	Flora Woodhouse	182	140	113.0	26.8	8.0	1875	Fairhaven, Conn.	New Orleans, La.
120817	Sip.	Flora E. Thompson	6	6	26.0	10.6	4.0	1883	Deer Isle, Me.	Brooklin, Me.
120661	K. L. V. G.	Sch.	Flora L. Nickerson	104	63	92.8	24.2	9.8	1894	Essex, Mass.	Boothbay, Me.
120866	Sch.	Flora M. Willing	10	9	50.0	14.0	3.6	1891	St. Peters, Md.	Crisfield, Md.
120400	Sch.	Flora and Agnes	71	58	80.0	23.6	6.2	1880	Pocomoke City, Md.	Baltimore, Md.
121020	Sip.	Florence	8	8	34.0	11.0	4.0	1896	Rockland, Me.	Gloucester, Mass.
9131	Sch.	Florence	49	47	66.5	20.0	7.7	1867	Boston, Mass.	New York, N. Y.
9272	Sip.	Florence	93	89	68.3	27.0	6.9	1865	Brooklyn, N. Y.	New York, N. Y.

¹ Formerly sloop Flora.

² Formerly schooner John D. Griffin.

MERCHANT SAILING VESSELS OF THE UNITED STATES—Continued.

Official No.	Signal letters	Rig.	Name of vessel.	Gross tonnage.	Net tonnage.	Length.	Breadth.	Depth.	When built.	Where built.	Home port (where permanent document issues).
						Feet.	Feet.	Feet.			
9633	Sch.	Florence	32	31	57.4	21.9	4.1	1864	Dorchester, N. J.	Bridgeton, N. J.
9975	Sch.	Florence	75	71	78.6	26.0	5.5	1871	Northport, N. Y.	New York, N. Y.
92797	K N C W	Sip. y.	Florence	6	6	30.3	11.6	3.9	1897	Brooklyn, N. Y.	Do.
120312	J S P V	Shp.	Florence	1,684	1,574	223.1	41.0	26.0	1877	Bath, Me.	San Francisco, Cal.
120350	Sip. y.	Florence	8	7	35.0	13.2	3.6	1878	Oyster Bay, N. Y.	Cold-spring, N. Y.
120636	Sip.	Florence	10	10	30.0	14.2	4.1	1885	Bayville, N. Y.	Bridgeport, Conn.
120666	Sch.	Florence	11	11	39.0	10.7	4.0	1887	Sarasota, Fla.	Tampa, Fla.
120675	Sch.	Florence	67	63	72.9	21.5	8.6	1887	Essex, Mass.	Grochester, Mass.
120782	K G P W	Sch.	Florence	699	596	166.3	35.5	12.8	1889	East Deerung, Me.	Portland, Me.
120790	Sip.	Florence	9	8	31.0	13.0	3.4	1889	Galveston, Tex.	Galveston, Tex.
120912	Sip. y.	Florence	11	10	37.5	15.0	4.8	1892	New Orleans, La.	Shieldsboro, Miss.
120963	Sip.	Florence	5	5	31.0	11.0	2.6	1887	Elizabeth City, Va.	Greensport, N. Y.
120974	Sip.	Florence	17	16	36.1	14.2	7.2	1894	Bristol, Me.	Damariscotta, Me.
121052	Sip.	Florence	10	9	32.4	11.9	4.0	1897	Sag Harbor, N. Y.	New York, N. Y.
121068	Sch.	Florence	90	83	101.0	22.0	5.0	1898	San Francisco, Cal.	San Francisco, Cal.
120804	K H M D	Sch.	Florence A.	154	126	96.5	27.4	7.2	1890	Cherryfield, Me.	Maehias, Me.
120848	Sip.	Florence B.	7	7	32.0	13.7	3.0	1889	Bayport, N. Y.	Patchogue, N. Y.
120871	Sip.	Florence B.	7	6	28.0	12.3	4.3	1891	South Norwalk, Conn.	Bridgeport, Conn.
121031	Sip.	Florence E.	7	5	26.8	11.1	5.4	1896	Boothbay, Me.	Boothbay, Me.
120742	Sip.	Florence L.	6	5	28.6	11.9	3.1	1888	Somers Point, N. J.	Somers Point, N. J.
120747	Sip.	Florence Bell	10	9	32.8	12.2	4.2	1876	Norwalk, Conn.	Cold-spring, N. Y.
120322	Sch.	Florence Caduc	43	41	58.0	22.0	4.3	1878	San Francisco, Cal.	San Francisco, Cal.
120995	Sip.	Florence Cox	5	5	30.2	12.6	3.2	1884	Patchogue, N. Y.	Patchogue, N. Y.
120791	K G T J	Sch.	Florence Creadick	732	657	164.4	35.0	13.3	1890	Milton, Del.	Philadelphia, Pa.
121055	Sch.	Florence Davis	69	51	71.0	23.0	6.4	1899	Dorchester, N. J.	Bridgeton, N. J.
10983	Sch.	Florence Jennings	8	7	39.4	9.1	2.3	1894	Cappahosic, Va.	Richmond, Va.
9607	Sip.	Florence Kellinger	18	17	44.0	15.0	4.0	1866	Saybrook, Conn.	Norfolk, Va.
120523	J W S F	Sch.	Florence Leland	343	284	137.2	32.3	10.8	1882	Camden, Me.	Deer Isle, Me.
120779	Sip.	Florence Louise	5	5	32.5	11.0	2.9	1889	Queenstown, Md.	Baltimore, Md.
9291	Sch.	Florence Nightingale	40	38	60.8	18.4	6.8	1855	Gloucester, Mass.	Provincetown, Mass.
120863	Sch.	Florence Northam	26	24	65.0	17.0	5.0	1890	Solomons Island, Md.	Annapolis, Md.
121096	Sip.	Florence Norton	10	7	31.5	14.5	3.5	1899	Pennsville, N. J.	Bridgeton, N. J.
120504	J W L V	Sch.	Florence Randall	741	656	159.1	35.4	16.1	1882	Bath, Me.	Port Jefferson, N. Y.
120544	Sch.	Florence Rosenbaum	27	18	63.5	18.7	5.1	1893	Ortolo, Md.	Newport News, Va.
120819	Sch.	Florence Russell	60	41	71.2	23.6	5.0	1890	Leesburg, N. J.	Bridgeton, N. J.
9732	J D V B	Sch.	Florence Shay	405	350	127.0	30.8	15.3	1867	Port Jefferson, N. Y.	New York, N. Y.
120453	Sip.	Florence Ward	6	5	29.0	12.9	3.0	1881	Patchogue, N. Y.	Patchogue, N. Y.
120660	Sip.	Florence A. Harnden	7	25	50.9	17.3	3.8	1892	Woolwich, Me.	Bath, Me.
120932	Sch.	Florence E. Simmons	7	7	28.6	10.9	4.9	1893	Bremen, Me.	Waldoboro, Me.
120992	Sch.	Florence E. Stream	95	66	86.6	23.2	9.2	1892	Essex, Mass.	Gloucester, Mass.
9677	J B N H	Sch.	Florence I. Lockwood	299	231	103.0	30.5	9.5	1867	Norwalk, Conn.	Boston, Mass.
121083	Sch.	Florence and Annie	9	7	45.0	12.0	3.6	1898	Galloway, Md.	Annapolis, Md.
120115	J N T P	Sch.	Florence and Lillian	252	211	124.0	30.3	8.9	1874	Leesburg, N. J.	Bridgeton, N. J.
9068	Sch.	Florida C.	20	19	47.1	17.1	4.1	1866	Essex, Mass.	Norfolk, Va.
9434	H G R W	Sch.	Florida	257	240	151.9	31.4	10.3	1859	Mystic, Conn.	New London, Conn.
9470	Sch.	Florida	79	75	71.2	21.0	6.0	1866	Bristol, Me.	Rockland, Me.
120339	Sch.	Florida	30	29	54.9	15.4	6.1	1878	Kennebunk, Me.	Pensacola, Fla.
120440	Sch.	Florida	10	9	46.0	14.9	3.2	1880	Pensacola, Fla.	Do.
120462	Sch.	Florida	8	7	34.2	11.4	2.9	1881	Key Largo, Fla.	Key West, Fla.
120684	Sch. y.	Florida	48	45	75.6	18.6	7.3	1860	Westhaven, Conn.	New York, N. Y.
121079	Sch.	Florida	45	40	57.7	19.0	8.2	British West Indies	Key West, Fla.
121091	K N R Q	Sch.	Florida	1,071	943	220.4	34.8	23.4	1871	Port Glasgow, Scotland	Pettit Amboy, N. J.
120740	Sip.	Florida	6	6	25.0	12.4	3.2	1889	Charleston, S. C.	Charleston, S. C.
120625	K D F J	Sch. y.	Flossie	29	28	47.5	16.8	6.5	1885	Thomaston, Me.	Baltimore, Md.
121005	Sch.	Flossie D. Lee	18	15	47.0	14.9	4.5	1895	Dunhams Creek, N. C.	Newbern, N. C.
120911	Sch.	Flossie M. Muir	13	12	57.5	15.4	4.1	1892	Ortolo, Md.	Cape Charles, Va.
120873	Sch.	Flotilla	12	11	41.4	12.0	4.1	1891	Jackson Harbor, Wis.	Milwaukee, Wis.
9838	Sch.	Flour Bluff	17	16	46.6	14.2	3.8	1862	Flour Bluff, Tex.	Corpus Christi, Tex.
9311	Sch.	Flower	37	22	59.7	21.0	4.6	1865	Bay St. Louis, Miss.	New Orleans, La.
120055	Sch.	Flower of France	25	23	45.5	15.3	5.5	1873	Merrimont, La.	Port Lavaca, Tex.
120596	Sip.	Floyd Hurst	12	12	42.0	13.0	4.1	1884	Mosquito Creek, Va.	Tappanhook, Va.
120339	J V D C	Sch.	Fluorine	386	367	136.5	29.3	11.4	1881	Bath, Me.	New York, N. Y.
9482	H G S V	Sch.	Fly	113	108	90.5	26.1	6.7	1856	Camden, N. J.	Do.
9895	Sch.	Fly	12	12	36.8	11.6	5.9	1865	Rockland, Me.	Damariscotta, Me.
121090	Sch.	Fly	10	5	37.3	14.1	3.5	1898	Logtown, Miss.	Shieldsboro, Miss.
9041	H G L S	Sch.	Fly Away	159	131	96.7	28.4	8.6	1854	Chatham, Conn.	Rockland, Me.
120897	Sip.	Flyaway	8	8	33.0	14.6	3.3	1891	Bayport, N. Y.	Patchogue, N. Y.
9868	Sch.	Flying Arrow	18	13	48.6	17.6	4.5	1854	Somerset County, Md.	Tappanhook, Va.
9266	Sch.	Flying Cloud	23	22	48.5	16.1	6.0	1862	Kennebunk Port, Me.	Marblehead, Mass.
9804	Sch.	Flying Cloud	18	10	46.4	14.4	4.4	1854	Somerset County, Md.	Cape Charles, Va.
120250	Sch.	Flying Cloud	18	9	39.0	14.6	3.1	1876	East Bay, Fla.	Pensacola, Fla.
120391	Sip.	Flying Cloud	8	8	34.4	13.3	3.0	1879	Patchogue, N. Y.	New York, N. Y.
120999	Sip.	Flying Cloud	10	10	49.0	12.0	3.3	1892	Thousand Island Park, N. Y.	Cape Vincent, N. Y.
120951	K M R H	Ywly.	Flying Cloud	27	26	53.0	15.5	6.3	1893	Boston, Mass.	Philadelphia, Pa.
9127	Sch.	Flying Eagle	23	22	49.6	16.6	6.0	1865	Chelsea, Mass.	Portsmouth, N. H.

* Formerly sloop yacht Marie.

* Formerly Spanish schooner Podu do Dios.

* Formerly { a St. S. } Penguin.

* Formerly { a British ship Colmonell. }
{ b British ship Cape Wrath. }
{ c German bark Lina. }

† Rebuilt, 1888.

MERCHANT SAILING VESSELS OF THE UNITED STATES—Continued.

Official No.	Signal letters.	Rig.	Name of vessel.	Gross tonnage.	Net tonnage.	Length.	Breadth.	Depth.	When built.	Where built.	Home port (where permanent document issues).
						Feet.	Feet.	Feet.			
9767		Sch.	Flying Fish	26	17	55.2	17.7	4.8	1859	Baltimore, Md	Camden, N. J.
120889		Sip.	Flying Leader	6	6	26.5	10.7	5.0	1895	Friendship, Me.	Kennebunk, Me.
9033		Sch.	Flying Scud	99	81	87.7	23.4	6.9	1863	Caroline County, Md	Baltimore, Md.
9430		Sip.	Flying Scud	17	9	58.0	14.7	4.3	1867	Brooklyn, N. Y.	Chincoteague, Va
9337	K. H. B. M.	Sch. y.	Foam	64	61	77.0	21.0	7.4	1863	Nóank, Conn	Marlhead, Mass.
120575		Sch.	Foam	42	40	81.4	18.6	4.6	1882	Menokaunee, Wis	Milwaukee, Wis.
120735		Sip.	Foam	12	12	34.5	14.5	4.3	1888	Montgomery, Ga	Savannah, Ga.
120956		Sip. y.	Foam	7	7	28.0	11.5	4.0	1893	Seattle, Wash	Seattle, Wash.
9280		Sch.	Foam of the Sea	18	17	46.8	14.9	4.9	1866	Philadelphia, Pa.	Key West, Fla.
120978		Sip.	Fog	8	8	30.5	11.0	4.0	1894	Oakland, Cal	San Francisco, Cal.
9783		Sip.	Fog Eater	7	7	34.5	9.4	2.9	1858	Point Breeze, Va	Chincoteague, Va.
120838		Sch.	Folly	19	18	51.6	15.2	4.0	1891	New Orleans, La.	Galveston, Tex.
120713		Sch.	Fontana	1,105	1,105	231.4	39.1	17.0	1888	St. Clair, Mich	Port Huron, Mich.
9760		Sip.	Force	53	53	54.0	25.0	6.6	1867	Brooklyn, N. Y.	New York, N. Y.
120667		Sch.	Ford River	299	284	143.2	29.0	10.4	1879	Milwaukee, Wis	Marquette, Mich.
121102		Cat.	Fordyce	6	6	25.0	11.4	3.4	1893	Monument Beach, Mass	Barnstable, Mass.
120010		Sip.	Forest	30	25	44.0	18.4	6.2	1884	Brooklyn, N. Y.	New York, N. Y.
9882		Sch.	Forest Belle	81	77	75.9	22.7	7.1	1869	Winterport, Me.	Machias, Me.
120000	K. M. J. F.	Sch.	Forest Belle	1,333	1,271	224.6	42.1	18.2	1895	Bath, Me	New York, N. Y.
120035		Sch.	Forest Girl	11	11	39.5	13.7	4.8	1872	Bucksport, Me	Southwest Harbor, Me.
120114		Sch.	Forest Maid	42	40	67.2	18.4	6.4	1877	Newburyport, Mass	Portland, Me.
9553		Sch.	Forest Oak	28	27	50.0	15.6	6.6	1860	Woolwich, Me	Machias, Me.
120994		Cat.	Forest Prince	5	5	23.2	11.2	3.2	1895	Osterville, Mass	Nantucket, Mass.
9269		Sch.	Forest Queen	53	50	64.5	19.0	6.8	1852	Essex, Mass	Deer Isle, Me.
9274		Sch.	Forest Queen	9	9	36.0	11.2	4.4	1853	do	do
120745		Sch.	Forest G. Howell	23	14	53.3	18.7	4.9	1869	Dividing Creek, N. J	Bridgeton, N. J.
9232		Sch.	Forester	55	52	68.5	19.5	6.1	1847	Seaville, Me	Fillswoith, Me.
121072		Sip.	Forester	5	5	38.3	12.4	2.5	1898	Goldenhill, Md	Crisfield, Md.
9847		Sip.	Forma	12	12	38.0	14.1	4.3	1868	Clarktown, N. Y.	Sag Harbor, N. Y.
120850		Sip. y.	Forsyth	5	5	28.0	12.2	3.2	1878	Jersey City, N. J.	New York, N. Y.
121001		Sip. y.	Forsyth II	9	9	36.5	12.3	5.0	1895	do	do
8896		Sch.	Fortuna	22	21	51.0	14.4	3.7	1855	San Francisco, Cal	San Francisco, Cal.
120484		Sip. y.	Fortuna	10	10	32.1	13.1	4.0	1882	Fall River, Mass	Boston, Mass.
120547	K. B. H. S.	Sch. y.	Fortuna	85	80	98.8	22.5	11.9	1883	Brooklyn, N. Y.	Gloucester, Mass.
120553	K. B. M. Q.	Sch.	Fortuna	612	534	151.4	34.5	14.5	1883	Boston, Mass	New York, N. Y.
120640	K. D. J. V.	Sch.	Fortuna	145	138	102.6	29.6	8.3	1886	Fairhaven, Cal	San Francisco, Cal.
120676		Sch.	Fortuna	25	23	59.6	18.3	5.3	1894	Deer Isle, Me	Deer Isle, Me.
120614		Sch.	Forward	36	29	67.6	18.5	4.2	1884	Oshkosh, Wis	Marquette Mich.
121080	K. N. P. M.	Sch.	Poster	841	741	183.8	35.2	16.1	1898	Bath, Me	Fall River, Mass.
120883	J. T. M. N.	Sch.	Postina	383	332	137.5	31.5	11.6	1879	Camden, Me	Boston, Mass.
9344		Sch.	Fostoria	237	225	123.6	26.5	8.4	1865	Black River, Ohio	Detroit, Mich.
9242		Sch.	Fountain	15	14	40.3	12.3	5.3			Rockland, Me.
120824		Sch.	Four Boys	10	9	40.0	13.5	2.4	1882	Cambridge, Md	Baltimore, Md.
9417		Sip.	Four Brothers	14	13	35.0	12.0	4.0	1863	Bluepoint, N. Y.	Perth Amboy, N. J.
9961		Sip.	Four Brothers	11	10	37.0	14.2	3.6	1871	Manahawkin, N. J.	New York, N. Y.
37478		Sch.	Four Brothers	6	6	30.9	11.4	4.6	1878	New Shoreham, R. I.	Newport, R. I.
120096		Sch.	Four Brothers	198	188	119.7	25.7	9.3	1873	Manistee, Mich	Chicago, Ill.
120289		Sip.	Four Brothers	7	5	33.0	13.4	4.0	1877	Lopers Landing, Del.	Wilmington, Del.
120662		Sch.	Four Brothers	5	5	35.0	11.5	2.6	1886	Crisfield, Md	Alexandria, Va.
120688		Sch.	Four Brothers	7	6	35.0	10.6	2.7	1887	Stockton, Md	Chincoteague, Va.
120860		Sip.	Four Brothers	6	6	26.8	11.7	3.6	1891	Harwichport, Mass	Hyannis, Mass.
120868		Cat.	Four Brothers	5	5	25.1	12.0	3.6	1890	Newport, R. I.	Newport, R. I.
9046		Sch.	Four Friends	29	27	56.2	17.3	6.6	1865	Bought of United States	Pensacola, Fla.
9791		Sch.	Four Sisters	33	24	63.9	21.0	4.8	1863	Queen Anne County, Md	Cape Charles, Va.
9908		Sch.	Four Sisters	47	44	59.4	20.5	4.4	1868	Milford, Del	Bridgeton, N. J.
9970		Sch.	Four Sisters	19	14	47.4	16.5	4.0	1869	Eastville, Va	Tappahannock, Va.
120458		Sch.	Four Sisters	10	9	50.7	12.6	3.5	1881	Crisfield, Md	Crisfield, Md.
120831		Sip.	Four Sisters	6	6	32.0	12.2	2.6	1891	Locustville, Va.	Chincoteague, Va.
120995		Sch.	Four Sisters	38	31	58.5	20.6	4.5	1895	Benicia, Cal	San Francisco, Cal.
9597		Sch.	Fourth of July	49	47	60.0	22.0	5.5	1861	San Francisco, Cal	do
120251		Sip.	Fourth of July	7	7	33.9	11.6	3.0	1863	Oceanport, N. J.	Perth Amboy, N. J.
9216		Sch.	Fox	18	17	44.0	14.0	4.6	1857	Dorchester County, Md	Alexandria, Va.
9527		Sch.	Fox	25	24	44.0	16.0	5.0	1851	Greenport, N. Y.	Greenport, N. Y.
121021		Sip.	Fox	9	9	38.1	11.5	4.5	1896	Northport, Mich	Grand Haven, Mich.
161660		Sip. y.	Foxie	20	19	43.8	14.7	6.5	1889	Boston, Mass	New York, N. Y.
121053		Sch.	Fram	5	5	29.3	9.5	3.3	1897	Edison, Wash	Port Townsend, Wash.
121056		Sip.	Fram	5	5	28.7	8.9	3.8	1897	Richardson, Wash	Seattle, Wash.
120615		Sch.	Franc Miner	45	43	68.0	17.0	4.8	1885	Fort Howard, Wis.	Milwaukee, Wis.
25286		Sip. y.	3 Frances	8	7	29.0	11.3	4.8	1889	Harrison, N. J.	Hartford, Conn.
120624		Sch.	Frances	8	8	50.8	15.4	3.1	1885	Somerset County, Md	Newport News, Va.
120699	K. D. W. L.	Bkn.	Frances	677	643	164.0	33.6	17.9	1887	Belfast, Me	Baltimore, Md.
120890		Sip.	Frances	5	5	31.3	10.5	4.3	1885	Deer Isle, Me	Castine, Me.
120981		Sch.	Frances M.	16	15	46.1	14.0	4.1	1894	Canarsie, N. Y.	New York, N. Y.
121009	K. M. N. W.	Sch.	Frances M.	1,228	1,096	204.0	39.2	18.4	1896	Phippsburg, Me	Bath, Me.
120602		Sch.	Frances Alverta	8	8	37.8	13.9	3.2	1884	Cambridge, Md	Baltimore, Md.
120624		Sch.	Frances Ann	33	32	58.0	20.7	4.5	1890	Bay Point, Fla.	Pensacola, Fla.
120215		Sch.	Frances Dow	16	9	40.5	15.7	4.0	1875	Islip, N. Y.	Bridgeton, N. J.

*Formerly sloop-yacht Verona.

*Formerly sloop-yacht Urganda.

MERCHANT SAILING VESSELS OF THE UNITED STATES—Continued.

Official No.	Signal letters.	Rig.	Name of vessel.	Gross tonnage.	Net tonnage.	Length.	Breadth.	Depth.	When built.	Where built.	Home port (where permanent document issues).
						Feet.	Feet.	Feet.			
120384	Sch.	Frances Elizabeth.....	30	29	60.3	18.8	7.0	1879	Charleston, S. C.	Fernandina, Fla.
9096	Sch.	Frances Ellen.....	65	61	68.5	21.4	6.9	1845	Belfast, Me.	Boston, Mass.
121006	Sch.	Frances Ellena.....	8	6	40.4	12.0	3.0	1895	Bon Secour, Ala.	Mobile, Ala.
9963	Slp.	Frances Etta.....	12	11	35.8	14.1	4.4	1871	Gl nwood, N. Y.	New York, N. Y.
120128	Sch.	Frances Smith.....	48	46	68.0	23.2	5.0	1873	Port Jefferson, N. Y.	Do.
120287	J. S. G. T.	Rg.	Frances A. Garstow.....	127	121	83.1	23.5	10.9	1877	New Bedford, Mass.	New Bedford, Mass.
9834	Slp.	Frances E. Webster.....	7	7	30.5	11.8	3.3	1868	Whitestone, N. Y.	Bridgeport, Conn.
120787	Slp.	Frances M. Parker.....	13	12	40.0	13.4	6.0	1891	Swans Island, Me.	Gloucester, Mass.
120743	Sch.	Frances S. DuBois.....	23	13	52.0	17.0	4.6	1869	Leesburg, N. J.	Bridgeton, N. J.
120781	Slp.	Frances S. Moore.....	8	8	37.6	14.3	3.0	1869	Fruitland, Md.	Baltimore, Md.
9531	Slp.	Frances S. Reeve.....	6	6	30.4	13.0	4.0			Newport News, Va.
9595	Sch.	Frances E. M. Bernard.....	24	23	54.0	20.3	4.0	1865	San Francisco, Cal.	San Francisco, Cal.
120153	Sch.	Frances and Louisa.....	27	26	51.5	17.8	6.0	1874	Norank, Conn.	Mobile, Ala.
120968	Sch.	Francine.....	15	15	48.0	12.0	4.5	1884	New Westminster, B. C.	San Diego, Cal.
9839	Sch.	Francis.....	9	9	33.1	12.9	3.4	1851	New Orleans, La.	Corpus Christi, Tex.
120942	Sch.	Francis.....	12	11	31.4	12.2	3.7	1893	Gig Harbor, Wash.	Seattle, Wash.
120576	Slp.	Francis B.....	6	6	29.0	13.2	3.4	1875	Antyville, N. Y.	Perth Amboy, N. J.
121022	Slp.	Francis G.....	6	6	27.8	11.8	4.1	1896	Atlantic City, N. J.	Somers Point, N. J.
120442	Sch.	Francis C. B.....	8	7	41.5	14.5	3.2	1880	Milton, Fla.	Pensacola, Fla.
120455	J. V. M. P.	Sch.	Francis Alice.....	131	125	95.3	24.0	10.2	1881	St. Helens, Oreg.	Sandpoint, Alaska.
9872	J. G. S. K.	Sch.	Francis Allan.....	111	105	85.4	22.3	9.5	1869	Duxbury, Mass.	New Bedford, Mass.
9285	Sch.	Francis Coffin.....	97	93	78.6	24.9	7.2	1862	Surry, Me.	Bucksport, Me.
120088	Sch.	Francis Cox.....	13	11	44.3	15.2	3.7	1873	Mon Louis Island, Ala.	Mobile, Ala.
120605	K. H. M. L.	Sch.	Francis Goodnow.....	359	341	134.4	33.3	10.7	1890	Harbor View, Mass.	Boston, Mass.
9990	Sch.	Francis Hutchinson.....	39	26	64.3	21.1	7.6	1870	Somerset County, Md.	Baltimore, Md.
9471	Sch.	Francis Marion.....	16	15	45.5	13.3	8.4	1866	Washington County, Fla.	Pensacola, Fla.
120031	J. L. R. P.	Sch.	Francis Shubert.....	217	206	108.2	31.2	8.6	1872	Mays Landing, N. J.	Boston, Mass.
120517	Sch.	Francis A. Hall.....	17	10	52.5	16.3	4.2	1882	Fairmount, Md.	Newport News, Va.
9479	Slp.	Francis E. Brown.....	32	31	52.0	18.7	5.2	1848	Bellport, N. Y.	Perth Amboy, N. J.
9813	Slp.	Francis J. Campbell.....	11	7	36.0	14.8	3.7	1868	Staten Island, N. Y.	Somers Point, N. J.
121101	Sch.	Francis J. Daniels.....	15	10	50.2	15.4	3.6	1899	Smyrna, N. C.	Beaufort, N. C.
120111	Sch.	Francis J. Ruth.....	60	57	73.0	23.2	6.7	1871	Dorchester County, Md.	Baltimore, Md.
120672	Slp.	Francis P. Smith.....	5	5	28.8	12.0	3.0	1885	Patchogue, N. Y.	Patchogue, N. Y.
9486	H. G. T. D.	Sch.	Francis R. Baird.....	342	325	120.8	29.4	10.1	1863	Baltimore, Md.	Providence, R. I.
120611	Slp.	Francis R. Lake.....	12	7	39.5	14.7	3.8	1885	Camden, N. J.	Camden, N. J.
12-894	J. V. F. M.	Bk.	Francis S. Hamp-hire.....	1,079	902	178.6	35.7	21.2	1891	Richmond, Mo.	New York, N. Y.
120293	Sch.	Francis T. Nicholls.....	27	19	44.1	18.3	4.0	1877	Bloxie, Miss.	Shieldsboro, Miss.
9230	H. G. P. F.	Sch.	Francia.....	136	129	92.0	25.5	8.3	1862	Surry, Me.	Ellaw rth, Me.
9277	Sch.	Frank.....	52	50	60.4	20.7	6.8	1833	Barnstable, Mass.	York, Me.
9369	Slp.	Frank.....	48	46	60.0	22.3	6.2	1864	Astoria, N. Y.	New York, N. Y.
9964	Slp.	Frank.....	16	15	39.3	15.5	4.5	1871	Mystic, Conn.	Norfolk, Va.
120623	Sch.	Frank.....	10	9	54.3	15.6	2.4	1845	Cambridge, Md.	Newport News, Va.
120777	Slp.	Frank.....	5	5	38.5	10.6	2.8	1886	New River, N. C.	Beaufort, N. C.
120906	Slp.	Frank.....	5	5	24.0	12.0	3.6	1846	Pawtucket, R. I.	Providence, R. I.
121041	Sch.	Frank.....	11	11	70.8	10.2	3.0	1896	Mobile, Ala.	Shieldsboro, Miss.
9551	Sch.	Frank Barker.....	50	47	64.4	18.4	7.2	1857	Bristol, Me.	Salem, Mass.
120556	Sch.	Frank Bateman.....	45	43	70.4	20.6	5.1	1883	Oxford, Md.	Baltimore, Md.
120005	Sch.	Frank Butler.....	74	70	78.7	22.1	7.7	1869	Essex, Mass.	New London, Conn.
9887	Sch.	Frank Cassidy.....	39	26	60.5	20.8	6.1	1869	Somerset County, Md.	Cape Charles, Va.
9397	Slp.	Frank Dillon.....	44	42	63.0	21.5	5.2	1857	Piermont, N. Y.	New York, N. Y.
120788	Sch.	Frank Folsom.....	9	9	56.2	15.3	3.5	1889	Solomons Island, Md.	Baltimore, Md.
120476	Sch.	Frank Foster.....	50	56	72.4	21.0	7.4	1882	Essex, Mass.	Provincetown, Mass.
9121	H. G. N. B.	Sch.	Frank Herbert.....	183	174	102.6	27.8	9.7	1855	Easthaven, Conn.	Richmond, Va.
120263	Slp.	Frank Hopkins.....	8	8	31.8	13.8	3.5	1876	Greenville, N. J.	New York, N. Y.
120633	Sch.	Frank Lawrence.....	57	54	63.0	24.0	4.5	1886	Benicia, Cal.	San Francisco, Cal.
120114	J. N. T. H.	Sch.	Frank Leaming.....	257	205	120.0	32.0	9.0	1873	Dennisville, N. J.	Philadelphia, Pa.
120156	J. Q. G. F.	Sch.	Frank Pendleton.....	1,393	1,342	200.0	39.0	25.0	1874	Belfast, Me.	New York, N. Y.
120441	Sch.	Frank Pfeiffer.....	6	6	35.0	11.0	3.0	1881	Norfolk, Va.	Norfolk, Va.
120836	Sch.	Frank Sauborn.....	8	8	36.3	12.2	3.7	1891	Astoria, Oreg.	Astoria, Oreg.
9438	Slp.	Frank Steers.....	27	27	40.6	18.3	6.1	1864	Brooklyn, N. Y.	New York, N. Y.
120568	Sch.	Frank Stone.....	16	15	43.6	17.0	4.5	1883	Cristfield, Md.	Newport News, Va.
120581	K. C. M. R.	Sch.	Frank Vanderherchen.....	537	458	144.5	34.8	15.1	1884	Camden, N. J.	Philadelphia, Pa.
120132	Sch.	Frank Whittington.....	10	6	43.8	14.9	3.6	1874	Newtown, Md.	Newport News, Va.
120867	Cat.	Frank A. Baker.....	5	5	28.3	13.3	3.0	1891	Patchogue, N. Y.	Patchogue, N. Y.
121037	K. M. W. Q.	Sch.	Frank A. Palmer.....	2,014	1,831	274.5	43.0	21.0	1897	Bath, Me.	Bath, Me.
9853	Sch.	Frank A. Withams.....	66	37	72.5	21.0	7.7	1869	Essex, Mass.	Greenport, N. Y.
9955	Slp.	Frank C. Barker.....	23	22	49.3	18.5	5.0	1871	Greenport, N. Y.	Perth Amboy, N. J.
120245	Sch.	Frank C. Leighton.....	328	312	137.7	26.3	12.0	1875	Port Huron, Mich.	Cape Vincent, N. Y.
120710	Sch.	Frank D. Ewen.....	882	838	202.0	37.3	15.4	1888	West Bay City, Mich.	Cleveland, Ohio.
120543	K. B. F. V.	Sch.	Frank G. Rich.....	105	72	82.0	23.3	8.2	1883	Essex, Mass.	Boothbay, Me.
120488	J. W. F. H.	Sch.	Frank S. Hall.....	160	152	101.0	29.0	7.0	1882	Wilford, Del.	Wilmington, Del.
120700	K. F. B. D.	Sch.	Frank T. Stinson.....	994	876	186.8	38.2	18.2	1887	Bath, Me.	Portland, Me.
121065	Slp.	Frank V. Bateman.....	10	7	36.4	13.4	4.0	1898	Maurice-town, N. J.	Bridgeton, N. J.
120830	K. J. D. F.	Sch.	Frank W. Howe.....	573	483	159.2	35.0	14.0	1891	Boston, Mass.	Boston, Mass.
121010	K. M. P. C.	Sch.	Frank W. McCullough.....	127	117	97.4	26.0	7.6	1895	Poconoke City, Md.	Norfolk, Va.
9384	Slp.	Franklin.....	25	24	49.0	17.0	4.0	1825	Chatham, Conn.	New York, N. Y.

¹ Formerly British schooner Lottie.

² Formerly bark C. Southard Hubert.

MERCHANT SAILING VESSELS OF THE UNITED STATES—Continued.

Official No.	Signal letters.	Rig.	Name of vessel.	Gross tonnage.	Net tonnage.	Length.	Breadth.	Depth.	When built.	Where built.	Home port (where permanent document issues).
						Feet.	Feet.	Feet.			
9636		Sch.	Franklin	48	46	59.3	22.2	4.6	1856	Millville, N. J.	Bridgeton, N. J.
9725		Sip.	Franklin	42	40	72.2	21.5	6.1	1851	Newburg, N. Y.	New York, N. Y.
9776		Sch.	Franklin	41	39	60.8	18.6	4.5	1874	Biloxi, Miss.	Shieldsboro, Miss.
121075	K. N. L. G.	Sch.	Franklin	910	842	194.0	34.8	17.6	1898	Noank, Conn.	Philadelphia, Pa.
120787		Sip.	Franklin Broero	8	8	33.4	14.0	3.7	1869	Patchogue, N. Y.	Patchogue, N. Y.
9117	H. G. M. T.	Sch.	Franklin Nickerson	213	202	105.1	28.2	9.8	1854	Greenpoint, N. Y.	Boston, Mass.
9756		Sch.	Franklin D. Nelson	29	28	51.2	17.0	7.0	1869	Groton, Conn.	New York, N. Y.
9665		Sip.	Fred	16	15	39.3	15.5	4.5	1871	Mystic, Conn.	New Haven, Conn.
120783		Sch.	Fred S.	10	9	34.3	10.8	4.3	1889	South Haven, Mich.	Shieldsboro, Miss.
120828		Sip.	Fred Allen	8	8	39.0	14.0	3.4	1891	Portsmouth, Va.	Norfolk, Va.
120773		Sip.	Fred Black	9	9	33.0	13.0	4.7	1889	Brooklyn, N. Y.	New York, N. Y.
120559		Sch.	Fred Carney	361	342	152.2	30.4	10.5	1883	Milwaukee, Wis.	Ogdensburg, N. Y.
120822	K. H. V. N.	Sch.	Fred Gower	819	728	182.7	38.1	17.4	1890	Calais, Me.	Boston, Mass.
120714		Sch.	Fred Gross	18	12	49.3	17.0	4.3	1888	Bayou de Lile, Miss.	New Orleans, La.
120112	J. N. Q. H.	Sch.	Fred Jackson	292	265	114.8	28.7	9.8	1873	Deering, Me.	New York, N. Y.
120928		Sch.	Fred Jones	10	9	46.0	14.4	3.8	1893	Pocomoke City, Md.	Baltimore, Md.
12091		Sch.	Fred Leland	10	10	31.0	13.2	6.3	1892	Bristol, Mo.	Damariscotta, Me.
18127	H. N. V. K.	Sch.	Fred Snow	105	99	78.6	26.6	7.9	1855	Athens, N. Y.	New York, N. Y.
9477	H. G. S. T.	Sch.	Fred Tyler	114	108	98.0	21.2	7.9	1848	Philadelphia, Pa.	Port Jefferson, N. Y.
120795	K. H. B. T.	Sch.	Fred A. Emerson	122	98	85.0	26.5	7.6	1890	Boothbay Harbor, Me.	Boothbay, Me.
120659	K. D. N. J.	Sch.	Fred A. Small	619	549	142.1	32.0	18.2	1886	Machias, Me.	Machias, Me.
120821	K. H. V. D.	Sch.	Fred B. Balano	263	214	117.1	30.3	9.3	1890	St. George, Me.	Thomaston, Me.
120976	J. L. W. K.	Sch.	Fred C. Holden	137	113	96.8	27.2	7.9	1872	Tremont, Me.	Calais, Me.
120690	K. D. V. F.	Sch.	Fred E. Sander	463	369	157.0	37.1	11.3	1887	Port Blakeley, Wash.	San Francisco, Cal.
120678		Sch.	Fred H. Rice	72	69	83.0	23.0	5.0	1887	Athens, N. Y.	New York, N. Y.
120993		Sch.	Fred J. Dunford	273	259	127.4	30.6	10.0	1873	Port Huron, Mich.	Port Huron, Mich.
120216		Sch.	Fred L. Wells	79	75	80.0	21.7	7.4	1875	New Jerusalem, Ohio	Cape Vincent, N. Y.
120272	J. S. B. L.	Bk.	Fred P. Litchfield	1,085	990	177.5	36.1	22.3	1876	Bath, Me.	New York, N. Y.
121087		Sch.	Freda	7	5	26.4	11.0	3.5	1898	New Haven, Conn.	New Haven, Conn.
121048		Sip.	Freda C. Naylor	7	5	28.4	12.4	3.6	1897	Bridgeton, N. J.	Bridgeton, N. J.
121752		Sch.	Freddie	15	10	55.2	13.8	3.5	1889	Smyrna, N. C.	Beaufort, N. C.
121043		Sch.	Freddie Eaton	89	72	84.0	23.6	7.4	1874	Calais, Me.	Calais, Me.
121639		Sch.	Freddie Hayward	25	24	58.0	16.0	5.0	1883	Solomons, Md.	Annapolis, Md.
120914	K. L. M. B.	Sch.	Freddie Hencken	500	475	148.2	36.0	12.4	1892	Bath, Me.	New York, N. Y.
121099		Sch.	Freddie L. Bennett	8	8	4.0	14.5	5.2	1899	Inverness, Md.	Crisfield, Md.
9970		Sch.	Freddie L. Hamblen	50	48	67.5	22.7	6.5	1871	Somerset County, Md.	Edenton, N. C.
120665		Sch.	Freddie O. Corasa	10	10	49.3	14.5	3.0	1887	Calvert County, Md.	Tappahannock, Va.
9780		Sch.	Freddie W. Alton	86	67	77.0	22.7	8.2	1867	Provincetown, Mass.	Provincetown, Mass.
120776		Sch.	Frederica	56	54	68.0	23.7	5.1	1849	Frederica, Del.	Wilmington, Del.
9905		Sch.	Frederick Gerring, Jr.	70	67	73.6	21.1	7.7	1870	Essex, Mass.	Gloucester, Mass.
120783	K. G. W. D.	Sch.	Frederick Koesner	406	326	144.6	33.0	11.1	1890	Bath, Me.	Bath, Me.
9506		Sch.	Frederick Tudor	9	9	37.0	11.7	5.3	1865	Duxbury, Mass.	Gloucester, Mass.
120706		Sip.	Frederick G. Haynes	6	6	28.0	11.0	3.0	1887	Bowlers, Va.	Tappahannock, Va.
120310	J. S. P. G.	Bgn.	Fredericka Schopp	268	216	111.7	28.0	9.0	1877	Northport, N. Y.	New York, N. Y.
120816		Lgr.	Free Press	5	5	29.8	10.8	3.2	1886	Wax Bayou, La.	Brashear, La.
9848		Sch.	Free Trade	91	87	80.5	26.4	6.2	1869	San Francisco, Cal.	San Francisco, Cal.
9624		Sch.	Free Trader	22	15	52.3	17.9	4.7	1853	Somerset County, Md.	Baltimore, Md.
120666		Sch.	Freedom	10	9	32.0	10.6	6.1	1893	Lynn, Mass.	Salem, Mass.
9077		Sch.	Freeman	93	88	77.2	22.8	8.5	1882	Ipswich, Mass.	New Bedford, Mass.
9495		Sch.	Freeman	22	20	46.8	13.9	6.2	1841	Essex, Mass.	Brooklin, Me.
120340	J. T. C. M.	Bk.	Freeman	1,197	1,067	184.5	36.6	22.6	1878	Boston, Mass.	Boston, Mass.
120654		Sch.	Freeman	13	10	39.7	14.6	4.5	1886	Smiths Landing, N. J.	Bridgeton, N. J.
9287		Sch.	Freeport	38	36	55.2	16.2	5.8	1842	Calais, Me.	Machias, Me.
121023		Sch.	Freia	12	12	43.5	13.3	5.0	1896	Tacoma, Wash.	San Diego, Cal.
9842		Sch.	Freighter	8	7	39.0	10.0	5.0	1856	Boothbay, Me.	Boothbay, Me.
9509		Sch.	Fremont	7	6	30.0	12.0	4.0	1856	Scituate, Mass.	New York, N. Y.
9120	H. G. V. J.	Bkn.	Fremont	345	328	155.0	26.0	12.0	1850	Philadelphia, Pa.	San Francisco, Cal.
120605		Sch.	French Smoot	10	10	44.0	16.2	4.3	1892	Alexandria, Va.	Norfolk, Va.
120125	J. P. F. L.	Bk.	Fresno	1,244	1,149	197.2	38.6	23.1	1874	Bath, Me.	Port Townsend, Wash.
9662		Sip.	Friendly	17	16	40.0	17.0	4.0	1871	Riverhead, N. Y.	Bridgeton, N. J.
120522		Sip.	Friendship	9	5	36.0	14.0	3.9	1882	Riogranda, N. J.	Do.
120715		Sip.	Friendship	6	5	37.8	9.3	2.0	1887	Washington, D. C.	Washington, D. C.
120835		Lgr.	Friendship	7	6	31.6	10.6	3.0	1891	Terrebonne Parish, La.	Brashear, La.
9015	K. D. S. R.	S. b. y.	Frisia	41	39	67.6	19.7	7.1	1882	Chicago, Ill.	Rutalo, N. Y.
120755		Sip.	Fritz	58	55	65.0	26.0	6.0	1883	City Island, N. Y.	New York, N. Y.
120923		Sip.	Frolic	18	17	44.8	16.3	5.0	1872	New London, Conn.	New Bedford, Mass.
120145		Sip.	Frolo	18	17	46.0	17.9	5.9	1874	Westcreek, N. J.	Baltimore, Md.
120878	K. C. J. F.	Sch. y.	Frolio	26	25	48.5	15.5	7.0	1879	Islip, N. Y.	Key West, Fla.
120571		Sch.	Frolio	7	7	27.8	11.7	3.8	1883	Key West, Fla.	Key West, Fla.
120651		Sip.	Frolio	10	9	40.4	11.6	4.5	1884	Chicago, Ill.	Chicago, Ill.
120984		Sip.	Frolio	6	6	37.0	13.0	3.0	1891	Norfolk County, Va.	Norfolk, Va.
120945		Sip.	Frolio	7	6	29.0	13.0	3.5	1893	Patchogue, N. Y.	Patchogue, N. Y.
12084		Sch.	Fulton	256	243	137.9	26.0	10.0	1854	Cleveland, Ohio	Detroit, Mich.
120819		Sip.	Fung III	18	17	54.5	14.2	3.4	1891	San Mateo, Cal.	San Francisco, Cal.
12081		Sip.	Fussy	8	7	26.8	12.8	4.2	1893	New London, Conn.	Bridgeport, Conn.

* Formerly schooner Niagara.

* Formerly schooner Emma Ritch.

* Formerly schooner yacht Wasp.

MERCHANT SAILING VESSELS OF THE UNITED STATES—Continued.

Official No.	Signal letters.	Rig.	Name of vessel.	Gross tonnage.	Net tonnage.	Length.	Breadth.	Depth.	When built.	Where built.	Home port (where permanent document issues).
						Feet.	Feet.	Feet.			
G.											
86355		Sch. y.	G. W. H.	24	19	48 8	12.5	5.2	1896	Chicago, Ill.	Baltimore, Md.
86108		Cat.	G. Bransford, sr.	5	5	26.5	12.0	2.9	1891	Patchogue, N. Y.	Patchogue, N. Y.
10194		Sch.	G. Ellen	85	81	92.6	21.9	6.4	1854	Detroit, Mich.	Milwaukee, Wis.
85175		Sch.	G. Gandy	29	18	52.7	18.2	4.9	1868	Bridgeton, N. J.	Bridgeton, N. J.
85982		Sch.	G. Pfeiffer, jr.	13	12	39.5	13.9	4.6	1867	Navy Cove, Fla.	Pensacola, Fla.
86375		Sch.	G. Theckla	22	22	46.3	14.8	8.4	1896	Port Madison, Wash.	Seattle, Wash.
86376		Sch.	G. Vasa	7	7	30.4	10.7	4.0	1895	Ponabo, Wash.	Do.
86306		Sch.	G. Vikingen	15	14	41.3	14.7	4.3	1894	Pensacola, Fla.	Pensacola, Fla.
10698		Sch.	G. A. Graves	25	20	48.0	18.0	5.8	1845	Guilford, Conn.	New York, N. Y.
19327	H. J. D. Q.	Sch.	G. A. Hayden	107	102	96.8	26.3	7.1	1857	Essex, Conn.	Do.
85735		Sch.	G. A. Kirwan	44	42	66.3	21.8	6.4	1882	Madison, Md.	Baltimore, Md.
85865		Sch.	G. A. Somers	5	5	45.3	10.9	2.8	1882	Somerset County, Md.	Do.
86140		Sch.	G. C. Bradshaw	8	8	42.0	13.9	3.3	1898	Ewell, Md.	Crisfield, Md.
85881		Sch.	G. H. Fields	9	8	43.8	12.0	3.5	1885	Oxford, Md.	Cape Charles, Va.
10697		Sch.	G. H. Vansclver	13	7	40.0	14.0	4.0	1860	Bridgeton, N. J.	Wilmington, D. C.
85217		Sch.	G. H. Warrington	559	531	170.3	31.5	13.5	1872	Vermilion, Ohio	Cleveland, Ohio.
85850		Sch.	G. J. Boyce	319	303	136.9	30.0	10.3	1884	Manitowoc, Wis.	Milwaukee, Wis.
85708		Sch.	G. K. Jackson	400	380	163.6	31.0	9.1	1882	Marine City, Mich.	Port Huron, Mich.
85192		Sch.	G. L. Daboll	49	46	64.0	19.7	7.7	1872	Noank, Conn.	Pensacola, Fla.
85265	J. M. F. V.	Sch.	G. M. Brainerd	242	196	111.4	29.4	9.4	1873	Belfast, Me.	Rockland, Me.
10143		Sch.	G. M. Hopkins	73	69	77.0	21.4	7.8	1865	Essex, Mass.	Boston, Mass.
85258		Sch.	G. M. Parker	7	6	34.9	12.5	3.4	1872	Fowl River, Ala.	Mobile, Ala.
85324	J. P. K. C.	Sch.	G. M. Porter	143	120	98.0	26.7	8.0	1871	Calais, Me.	Calais, Me.
85714		Sch.	G. N. Warren	6	6	40.4	9.6	3.0	1882	New Haven, Conn.	Bridgeton, Conn.
85222		Sch.	G. P. Keagle	42	27	64.5	20.7	6.2	1872	Fairmount, Md.	Cape Charles, Va.
86013		Sch.	G. P. Leatherbury	8	8	53.6	11.7	3.0	1842	St. Peters Creek, Md.	Tappahannock, Va.
85968		Sch.	G. R. Durkee	28	25	60.3	13.9	4.5	1887	Sebewaing, Mich.	Port Huron, Mich.
86282		Sch.	G. S. Dunbar	6	6	31.6	13.5	3.0	1893	Bellport, N. Y.	Patchogue, N. Y.
85354		Sch.	G. S. Van Slyk	48	46	74.0	19.0	4.6	1874	Blackrock, Conn.	Newport News, Va.
85518		Sch.	G. T. Atkinson	6	6	50.0	13.2	3.0	1877	Somerset County, Md.	Tappahannock, Va.
85812		Sch.	G. W. Corbett	23	21	46.0	16.8	3.6	1883	St. Augustine, Fla.	St. Augustine, Fla.
85166		Sch.	G. W. Crist	21	14	40.3	17.4	4.7	1874	Bridgeton, N. J.	Bridgeton, N. J.
86772		Sch.	G. W. Glenn	22	21	52.2	16.6	3.8	1884	Accomac County, Va.	Newport News, Va.
86180		Sch.	G. W. North	9	6	45.0	13.5	3.3	1891	Smiths Island, Md.	Crisfield, Md.
85131		Sch.	G. W. Raitt	60	57	74.8	22.0	5.0	1871	Portsmouth, N. H.	Portsmouth, N. H.
85752		Sch.	G. W. Robertson	56	53	75.7	23.7	6.7	1882	Whitehaven, Md.	Baltimore, Md.
85174		Sch.	G. W. Smith	6	6	31.7	11.5	3.1	1871	Norfolk, Va.	Newport News, Va.
10916		Sch.	G. W. Van Cleaf	38	36	59.5	21.4	4.6	1867	Nyack, N. Y.	New York, N. Y.
86096	K. H. G. V.	Sch.	G. W. Watson	452	397	150.0	36.0	12.0	1890	Fairhaven, Cal.	San Francisco, Cal.
85939		Sch.	G. W. Wilcox	10	9	52.5	13.2	3.6	1886	Somerset County, Md.	Baltimore, Md.
86268		Sch.	G. Frank Miles	10	6	52.0	13.5	3.2	1893	Oriole, Md.	Do.
86280	K. L. V. H.	Bg.	Gabrielle	454	415	129.4	29.4	10.2	1878	Alimuri, Italy	Boston, Mass.
85925		Sch. y.	Guetina	13	12	35.5	11.3	5.7	1883	St. Michaels, Md.	Newark, N. J.
10071	H. G. W. Q.	Sch.	Gage H. Phillips	100	101	86.5	23.2	8.4	1867	Essex, Mass.	Provincetown, Mass.
85709		Sch.	Galatea	610	580	178.0	33.5	12.0	1882	West Bay City, Mich.	Port Huron, Mich.
115483		Sch. y.	Galatea	14	14	37.1	13.1	5.4	1876	Thomaston, Me.	Boston, Mass.
85109		Sch.	Galcaas	12	11	48.3	16.3	3.6	1870	Tangipahoa, La.	New Orleans, La.
88053		Sch.	Galena	5	5	29.1	11.4	4.0	1889	Newcastle, Me.	Deer Isle, Me.
86131	K. J. D. M.	Ban.	Galilee	354	328	132.5	33.5	12.7	1891	Bonito, Cal.	San Francisco, Cal.
86289		Sch.	Galilee	10	9	33.0	14.4	3.5	1894	Patchogue, N. Y.	Patchogue, N. Y.
86438		Sch.	Gallito	23	20	56.0	17.0	5.0	Spanish prize.	Key West, Fla.
85904		Sch.	Galveston	7	6	35.5	11.6	3.3	1885	Dorchester County, Md.	Crisfield, Md.
10142		Sch.	Game Cock	59	56	67.4	18.9	7.3	1851	Hingham, Mass.	Machias, Me.
10554		Sch.	Game Cock	67	63	68.8	23.0	6.8	1858	Eden, Me.	Bancor, Me.
85273		Sch.	Game Cock	72	68	73.8	23.6	6.6	1873	Port Jefferson, N. Y.	Hartford, Conn.
85669		Sch.	Game Cock	45	43	74.0	19.0	4.2	1881	Athens, N. Y.	Albany, N. Y.
85042	J. G. V. B.	Sch.	Gamma	162	137	100.5	26.3	8.8	1869	East Machias, Me.	Machias, Me.
86331		Sch.	Gam Wo	9	6	46.0	10.5	3.0	1895	San Pablo, Cal.	San Francisco, Cal.
86311		Sch.	Gannet	9	9	36.3	12.9	3.9	1894	Freeport, Fla.	Pensacola, Fla.
14775		Sch. y.	Gartetta	22	21	45.8	15.2	5.2	1879	Boston, Mass.	Boston, Mass.
86365		Sch.	Gardio	5	5	31.0	11.3	5.6	1892	Eagle Island, Me.	Rockport, Me.
86676	K. G. S. T.	Bkn.	Gardiner City	475	451	169.0	39.0	12.0	1889	North Bend, Oreg.	San Francisco, Cal.
85965	K. D. T. J.	Sch.	Gardiner B. Reynolds	397	331	142.4	33.4	12.4	1887	Boston, Mass.	Philadelphia, Pa.
86225		Sch.	Gardner Heath	13	12	38.6	14.6	5.4	1892	Gloucester, Mass.	Gloucester, Mass.
85411		Sch.	Gardner W. Tarr	66	62	72.6	21.0	7.4	1875	Essex, Mass.	Do.
10-54		Sch.	Garibaldi	9	8	36.9	13.8	3.7	1867	Wolf River, Miss.	Shieldboro, Miss.
39382		Sch.	Garibaldi	88	83	78.0	24.3	6.4	1869	New Liverpool, Mich.	Detroit, Mich.
10676		Sch.	Garland	22	21	45.4	15.0	6.4	1839	Essex, Mass.	Deer Isle, Me.
10985		Sch.	Garland	43	40	65.0	19.2	6.2	1864	Northport, N. Y.	Tappahannock, Va.
85953		Sch.	Garnet	6	6	27.3	11.3	3.6	1886	Port Washington, N. Y.	New York, N. Y.
10402		Sch.	Garret J. Demareat.	43	41	58.2	23.0	8.1	1846	Piermont, N. Y.	Do.
10477		Sch.	Garrett P. Wright	13	13	39.7	14.4	4.4	1861	Greenville, N. J.	Baltimore, Md.
85349		Sch.	Gaslight	39	37	55.5	22.3	4.4	1874	San Francisco, Cal.	San Francisco, Cal.
85344	J. P. V. D.	Bk.	Gatherer	1,509	1,377	208.1	40.2	24.3	1874	Bath, Me.	Do.
85449		Sch.	Gatherer	95	87	84.6	22.6	8.6	1876	do	Gloucester, Mass.

¹ Formerly Italian bark *Cesarina*.² Formerly sloop *Segochet*.³ Formerly Spanish schooner *Gallito*.⁴ Formerly schooner-yacht *Kittie*.

MERCHANT SAILING VESSELS OF THE UNITED STATES—Continued.

Official No.	Signal letters.	Rig.	Name of vessel.	Gross tonnage.	Net tonnage.	Length.	Breadth.	Depth.	When built.	Where built.	Home port (where permanent document issues).
						Feet.	Feet.	Feet.			
85341	Slp.	Gauntlet.....	11	10	34.0	13.4	4.4	1874	Boston, Mass.....	Key West, Fla.
86254	Slp. y.	Gavilan.....	8	8	31.5	11.0	4.1	1893	Brooklyn, N. Y.....	New York, N. Y.
85862	Ywl. y.	¹ Gaviota.....	26	25	50.0	15.2	6.3	1884	Linwood, Pa.....	Boston, Mass.
85494	J. S. L. D.	Bk.	Gay Head.....	265	252	110.7	26.9	15.1	1877	Mattapoisett, Mass.....	San Francisco, Cal.
10908	Slp.	Gazelle.....	14	13	36.0	15.5	4.2	1868	San Francisco, Cal.....	Do.
10937	Sch.	Gazelle.....	42	40	64.0	19.3	4.5	1868	Bath, Me.....	Belfast, Me.
10948	Slp.	Gazelle.....	6	6	28.8	11.4	2.8	1868	Chincoteague, Va.....	Newport News, Va.
85118	Sch.	Gazelle.....	11	10	37.2	14.2	4.1	1870	Gloucester, Mass.....	Tappahannock, Va.
85654	Sch.	Gazelle.....	8	7	31.7	13.2	3.9	1881	Apalachicola, Fla.....	Pensacola, Fla.
85667	Sch.	Gazelle.....	10	10	37.1	13.4	3.7	1881	Lake Worth, Fla.....	Key West, Fla.
85974	Sch.	Gazelle.....	8	7	34.6	10.0	3.2	1887	Port Ontario, N. Y.....	Oswego, N. Y.
86352	Sch.	Gazelle.....	34	24	59.0	17.6	7.0	1896	Noank, Conn.....	Stonington, Conn.
10465	H. J. K. P.	Sch.	Gem.....	564	488	141.5	31.0	15.0	1861	Bulls Ferry, N. J.....	Boston, Mass.
85689	Slp.	Gem.....	9	5	39.6	13.4	3.5	1881	Philadelphia, Pa.....	Bridgeton, N. J.
85851	Sch.	Gem.....	6	6	23.0	11.8	2.6	1884	Jarvisburg, N. C.....	Edenton, N. C.
85887	Sch.	Gem.....	120	114	106.9	30.0	7.0	1885	Parkersburg, Oreg.....	San Francisco, Cal.
86453	Sch. y.	Gem.....	11	11	36.0	10.0	3.0	1894	Tacoma, Wash.....	Tacoma, Wash.
85388	Sch.	Gem of the Lake.....	20	20	52.9	15.1	3.5	1865	Plattsburg, N. Y.....	Plattsburg, N. Y.
85098	Sch.	Gem of the Sea.....	16	16	41.0	16.0	4.8	1870	Key West, Fla.....	Key West, Fla.
10572	H. J. M. W.	Sch.	General Banks.....	107	91	79.3	23.0	7.8	1863	Townsend Inlet, N. J.....	Portland, Me.
85778	K. B. H. M.	Sch.	Gen'l Banning.....	177	168	112.5	30.0	8.4	1883	Navarro River, Cal.....	San Francisco, Cal.
86029	K. G. F. L.	Sch.	General Cogswell.....	137	97	92.0	24.2	10.0	1889	Essex, Mass.....	Bucksport, Me.
85315	J. P. G. R.	Bk.	General Fairchild.....	1,427	1,307	203.4	38.8	24.3	1874	Freeport, Me.....	San Francisco, Cal.
10685	Sch.	General Grant.....	56	53	64.5	20.2	7.3	1867	Newcastle, Me.....	New York, N. Y.
10766	Sch.	General Grant.....	49	47	70.7	19.7	5.3	1864	Bath, Me.....	Bucksport, Me.
10845	Sch.	General Grant.....	44	42	63.5	20.3	5.5	1867	Hampton, N. H.....	Rockport, Me.
10923	Slp.	General Grant.....	7	6	31.5	12.2	3.4	1866	Brookhaven, N. Y.....	Patchogue, N. Y.
10485	Slp.	General Green.....	16	15	42.0	16.6	4.3	1866	Jerusalem, N. Y.....	New York, N. Y.
86337	Cat.	General Grubb.....	5	5	29.5	12.0	3.0	1891	Beechhaven, N. J.....	Tuckerton, N. J.
10849	Sch.	General Hancock.....	10	9	42.3	14.0	5.2	1867	Bought of United States.....	Cape Charles, Va.
85641	Sch.	General Hancock.....	14	13	41.7	12.6	4.6	1880	Ogontz Bay, Mich.....	Milwaukee, Wis.
85643	Sch.	General Hancock.....	16	16	44.7	15.6	5.5	1880	Key West, Fla.....	Key West, Fla.
85717	Sch. y.	General Hancock.....	12	11	34.5	11.8	5.5	1882	Bristol, Me.....	Rockland, Me.
86030	Slp.	Gen'l Harrison.....	6	6	30.0	12.6	3.6	1889	Cape May, N. J.....	Chincoteague, Va.
10121	Slp.	General Jackson.....	33	32	52.1	20.3	4.9	1842	Sippecan, Mass.....	Ellsworth, Me.
85696	J. V. R. M.	Sch.	Gen. Knox.....	1,587	1,530	251.1	42.4	21.8	1881	Thomaston, Me.....	New York, N. Y.
85897	Sch.	Gen'l Logan.....	9	9	55.7	14.6	2.3	1885	Madison, Md.....	Annapolis, Md.
10245	Slp.	General Major.....	6	6	36.1	10.1	2.3	Baltimore, Md.
10487	H. J. K. R.	Sch.	General McClellan.....	1,596	1,544	191.0	39.3	28.6	1862	Thomaston, Me.....	Philadelphia, Pa.
10696	Sch.	General McClellan.....	23	14	49.6	18.4	4.5	1861	Leesburg, N. J.....	Camden, N. J.
85655	Sch.	² General McPherson.....	100	70	89.5	21.0	7.6	1867	San Francisco, Cal.....	Portland, Oreg.
10481	Slp.	General Putnam.....	11	11	37.0	13.8	3.6	1850	New York, N. Y.....	Perth Amboy, N. J.
10411	Sch.	General Scott.....	83	70	78.0	21.2	7.5	1848	Woolwich, Me.....	Calais, Me.
10326	H. J. D. P.	Sch.	General Sheridan.....	153	146	100.1	27.0	8.0	1865	Essex, Conn.....	New York, N. Y.
86298	Sch.	Gen'l Siglin.....	85	81	80.0	23.0	8.4	1894	Marshfield, Oreg.....	Seattle, Wash.
19009	Sch.	General Taylor.....	43	40	60.8	19.4	5.8	1848	Hempstead, N. Y.....	Baltimore, Md.
10797	Sch.	General Torbert.....	99	94	90.5	24.4	6.2	1866	Greensboro, Md.....	New York, N. Y.
10610	Sch.	Gen'l Washington.....	31	23	56.9	14.5	6.5	1848	Annapolis, Md.....	Baltimore, Md.
86291	K. L. W. P.	Sch.	Gen'l E. S. Greeley.....	1,306	1,198	218.9	40.6	18.2	1894	Westhaven, Conn.....	New Haven, Conn.
85215	Sch.	Gen'l J. L. Selfridge.....	20	19	48.4	16.5	3.5	1872	Tuckerton, N. J.....	Somers Point, N. J.
85871	K. C. T. N.	Sch.	Gen'l S. E. Merwin.....	789	699	170.4	35.5	18.0	1884	Westhaven, Conn.....	New Haven, Conn.
10663	Sch.	General U. S. Grant.....	62	59	85.7	14.8	6.0	1865	Willsboro, N. Y.....	Plattsburg, N. Y.
85005	Sch.	General U. S. Grant.....	39	37	58.4	21.8	5.0	1868	Newbridge, N. J.....	Richmond, Va.
85795	Slp.	Gen'l W. S. Hancock.....	7	6	32.0	13.0	2.6	1881	Highlands, N. J.....	Perth Amboy, N. J.
85808	Sch.	Gen'l E. L. F. Hardcastle.....	66	62	79.6	23.4	6.3	1883	Baltimore, Md.....	Baltimore, Md.
85697	J. V. Q. T.	Sch.	Gen'l Adelbert Ames.....	476	452	144.5	33.0	12.0	1881	Camden, Me.....	New York, N. Y.
85906	Slp.	General Fitzhugh Lee.....	10	9	40.0	14.0	3.6	1885	Pocomoke City, Md.....	Tappahannock, Va.
10217	Sch.	Gen'l Franz Sigel.....	316	301	136.8	25.8	11.5	1862	Black River, Ohio.....	Cleveland, Ohio.
85129	Sch.	Gen'l George Washington.....	7	7	33.5	11.0	2.8	1891	Anclote, Fla.....	Tampa, Fla.
85920	Sch.	General Levi Harris.....	47	45	76.4	23.0	4.2	1869	Milford, Del.....	Perth Amboy, N. J.
85420	Slp.	Gen'l John A. Wagener.....	11	10	39.0	13.7	4.0	1875	Charleston, S. C.....	Charleston, S. C.
85866	Sch.	Gen'l Joseph B. Seth.....	10	9	47.7	15.4	2.8	1885	Cambridge, Md.....	Newport News, Va.
85364	Lgr.	Generosity.....	8	6	37.6	12.6	2.8	1896	Terrebonne, La.....	Brashear, La.
85899	Sch.	Genesta.....	10	5	49.6	13.6	3.3	1885	Somerset County, Md.....	Crisfield, Md.
85910	Sch.	Genesta.....	10	9	47.4	15.8	2.8	1885	Cambridge, Md.....	Baltimore, Md.
85929	Sch.	Genesta.....	9	8	49.0	12.5	3.2	1886	Somerset County, Md.....	Newport News, Va.
85718	Sch.	Genesta.....	13	12	44.0	13.0	3.9	1895	Poquoson, Va.....	Do.
85720	Sch.	Genet.....	22	21	53.5	14.4	4.2	1850	Baltimore, Md.....	Crisfield, Md.
85773	Sch.	Genet.....	6	5	45.8	11.0	3.0	1866	St. Peters, Md.....	Do.
85290	K. L. N. D.	Bgn.	Geneva.....	495	451	150.0	36.3	14.0	1892	Benicia, Cal.....	San Francisco, Cal.
85437	Sch.	Geneva Meritts.....	51	51	72.0	20.4	7.6	1876	Salisbury, Mass.....	Gloucester, Mass.
85442	Sch.	Geneva Morris.....	20	13	50.3	16.0	4.3	1898	Straits, N. C.....	Beaufort, N. C.
85456	Sch.	Geneva Newcomb.....	9	9	46.8	14.0	3.6	1884	Taylor's Island, Md.....	Crisfield, Md.
85463	Sch.	Genevieve.....	9	9	33.3	10.5	5.1	1853	Camden, Me.....	Waldoboro, Me.
85505	Slp. y.	Genevieve.....	11	10	35.0	13.3	5.2	1872	Providence, R. I.....	New York, N. Y.

¹ Formerly sloop yacht } ^a Gaviota.
^b Sea Gull.

² Formerly U. S. Q. M. D. General McPherson.
[†] Rebuilt, 1881.

MERCHANT SAILING VESSELS OF THE UNITED STATES—Continued.

Official No.	Signal letters.	Rig.	Name of vessel.	Gross tonnage.	Net tonnage.	Length.	Breadth.	Depth.	When built.	Where built.	Home port (where permanent document issues).
						Feet.	Feet.	Feet.			
86144		Slp. y.	Genevieve	6	6	25.1	11.0	4.0	1884	Salem, Mass	Marblehead, Mass.
86347		Slp. y.	Genevieve	7	7	33.5	10.7	3.0	1896	Chicago, Ill.	Chicago, Ill.
85279		Slp. y.	Genia	14	13	36.7	14.3	5.4	1873	Brooklyn, N. Y.	New York, N. Y.
85104		Slp.	Genie	7	7	37.4	12.6	2.4	1870	Dorchester County, Md.	Annapolis, Md.
10557		Sch.	Genoa	27	25	51.6	18.0	3.5	1859	Fourmile Landing, Fla.	Pensacola, Fla.
85276		Sch.	Genoa	730	604	188.9	34.1	13.2	1873	Cleveland, Ohio	Port Huron, Mich.
10184		Slp.	George	29	28	52.6	17.8	5.0	1866	Charleston, S. C.	Savannah, Ga.
10767		Sch.	George	28	27	53.3	15.3	6.5	1832	Newburyport, Mass.	Bucksport, Me.
86024		Slp.	George	37	35	47.0	22.4	6.2	1888	Brooklyn, N. Y.	New York, N. Y.
86167		Sch.	George	10	9	56.0	15.7	4.1	1891	Solomons Island, Md.	Baltimore, Md.
86400		Slp.	George	10	5	33.0	12.5	3.1	1897	New Haven, Conn.	New Haven, Conn.
86403		Sch.	George	5	5	43.7	13.7	2.2	1897	Goldenhi l, Md.	Crisfield, Md.
80010		Slp.	George A.	9	9	33.0	14.0	4.0	1888	Thunderbolt, Ga.	Savannah, Ga.
86103	K. H. L. N.	Sch.	George Bailey	1,245	1,047	192.4	41.3	18.7	1890	Bath, Me.	Perth Amboy, N. J.
85989		Sch.	George Ball	38	36	64.4	19.1	6.9	1886	Galveston, Tex.	Galveston, Tex.
85900		Slp.	George Beaulah	6	5	25.0	11.0	2.5	1885	Norfolk, Va.	Norfolk, Va.
85817	K. B. V. P.	Sch.	George Bird	223	180	106.8	28.0	9.3	1883	Rockland, Me.	New York, N. Y.
85485		Slp.	George Bishop	5	5	30.0	11.7	2.8	1876	Bayport, N. Y.	Patchogue, N. Y.
85282		Slp.	George Buchanan	21	20	47.0	17.0	4.8	1873	City Island, N. Y.	Perth Amboy, N. J.
10989		Slp.	George Christopher	10	9	36.5	13.2	3.5	1869	Annamessax, Md.	Newport News, Va.
85371	J. Q. N. W.	Sch.	George Churchman	281	268	120.6	31.1	9.7	1874	Greensboro, Md.	Perth Amboy, N. J.
10699		Slp.	George Cone	12	7	40.0	14.1	4.2	1859	Burlington, N. J.	Wilmington, Del.
85668	K. C. S. W.	Slp.	George Curtis	1,837	1,680	240.7	42.4	25.2	1884	Waldoboro, Me.	Boston, Mass.
85719		Sch.	Geo. Davis	15	14	47.0	12.4	3.3	1882	Sebawaing, Mich.	Port Huron, Mich.
85156		Sch.	George Edwin	99	91	88.0	28.5	6.2	1871	Northport, N. Y.	Bridgeport, Conn.
10014		Sch.	George Green	21	12	48.0	16.0	4.8	1850	Philadelphia, Pa.	Camden, N. J.
10407		Slp.	George Henry	46	43	53.0	22.8	6.6	1854	Northport, N. Y.	New York, N. Y.
86181		Sch.	George Herman	5	5	39.3	11.6	2.7	1891	Crisfield, Md.	Alexandria, Va.
85443		Sch.	George Howard	8	8	48.6	10.3	3.1	1876	Hillspoint, Md.	Baltimore, Md.
10564		Sch.	George Hulme	36	34	59.0	17.4	5.0	1852	Mount Holly, N. J.	Perth Amboy, N. J.
10298		Sch.	George Irving	73	69	77.7	20.0	5.9	1865	Detroit, Mich.	Port Huron, Mich.
85092		Slp.	George Javne	11	5	32.1	13.4	3.5	1888	Patchogue, N. Y.	Cape Charles, Va.
85058		Slp.	George Kingston	11	11	35.8	15.0	3.8	1887	Oakdale, N. Y.	Patchogue, N. Y.
85737		Sch.	George Knapp	68	66	74.4	24.6	5.6	1882	Haverstraw, N. Y.	New York, N. Y.
86372		Sch.	George Lee	19	12	48.5	16.4	3.7	1896	Madisonville, La.	New Orleans, La.
10012		Sch.	George Lewis	27	21	49.0	17.6	5.1	1855	Helen Grove, N. J.	Baltimore, Md.
85680		Sch.	George Lenmon	49	32	73.7	22.7	5.3	1881	Norfolk, Va.	Cape Charles, Va.
85783		Sch.	George Lock	32	30	59.0	19.3	5.2	1883	Lake Charles, La.	Lake Charles, La.
86126	K. J. C. D.	Sch.	George May	300	293	150.2	23.2	9.5	1891	Milford, Del.	Philadelphia, Pa.
85250		Slp.	George Milner	16	16	42.2	14.6	4.3	1873	Northport, N. Y.	Norfolk, Va.
85348	J. Q. B. G.	Sch.	George Moon	947	881	172.6	36.0	20.4	1874	Mystic Bridge, Conn.	Providence, R. I.
10875		Slp.	George Nelson	11	11	37.0	14.0	3.0	1868	Sayville, N. Y.	Perth Amboy, N. J.
85976		Sch.	George Nester	790	751	206.6	35.2	14.0	1887	Buraga, Mich.	Marquette, Mich.
10580	H. J. N. P.	Sch.	George Nevinger	240	228	117.6	30.0	9.0	1865	Milton, Del.	Bangor, Me.
85301		Sch.	George Penniman	81	80	92.8	20.0	5.7	1894	Sebawaing, Mich.	Port Huron, Mich.
85586		Cat.	George Ross	5	5	27.0	12.0	2.8	1879	Patchogue, N. Y.	Patchogue, N. Y.
10970		Slp.	George Ryder	20	19	43.0	15.9	4.2	1867	Rockaway, N. Y.	Do.
85103	J. K. D. Q.	Slp.	George Skoffield	1,313	1,275	187.2	38.2	23.9	1870	Brunswick, Me.	San Francisco, Cal.
85119		Slp.	George Stacy	11	10	37.5	14.3	3.8	1871	New Suffolk, N. Y.	Port Jefferson, N. Y.
85642	J. T. S. V.	Slp.	George Stetsen	1,815	1,710	232.9	41.3	26.3	1880	Bath, Me.	Bath, Me.
95193		Sch.	George Sturges	439	417	173.3	31.1	11.8	1872	Sheboygan, Wis.	Chicago, Ill.
85649		Sch.	George Taulans	55	52	72.5	23.0	5.3	1880	Milford, Del.	Beaufort, N. C.
85736	J. W. H. G.	Sch.	George Taulane, jr.	465	385	141.3	35.2	12.2	1882	Milton, Del.	Philadelphia, Pa.
10756		Sch.	George Temple	47	44	64.0	19.9	7.8	1806	New London, Conn.	New York, N. Y.
85818		Sch.	George Todd	10	9	52.6	14.1	3.5	1883	Crisfield, Md.	Crisfield, Md.
10736		Sch.	George Washington	23	22	50.0	20.0	3.7	1863	San Francisco, Cal.	San Francisco, Cal.
85110		Slp.	George Washington	12	11	38.4	15.0	3.6	1869	Norfolk, Va.	Newport News, Va.
85938		Sch.	George Washington	6	5	40.9	9.9	2.8	1870	Crisfield, Md.	Crisfield, Md.
86051		Sch.	George Waverly	6	6	36.6	10.4	2.7	1889	York County, Va.	Do.
10413		Slp.	George Wotherpoon, jr.	38	36	50.5	23.2	5.8	1856	Elizabeth, N. J.	New York, N. Y.
86366		Sch.	George A. Albaugh	28	18	66.0	18.0	5.0	1896	Orolo, Md.	Crisfield, Md.
10440		Sch.	George A. Brandreth	66	63	62.0	26.9	6.0	1867	Sing Sing, N. Y.	Albany, N. Y.
86158		Slp.	George A. Curran	11	11	32.0	14.0	6.0	1891	Dennysville, Me.	Eastport, Me.
86385		Cat.	George A. Heyl	6	6	31.2	12.0	3.4	1897	Por Republic, N. J.	Tuckerton, N. J.
85944	K. D. N. G.	Sch.	George A. Lawry	108	102	85.7	23.8	7.6	1886	Jonestown, Me.	North Haven, Me.
85727		Sch.	George A. Marsh	202	192	135.0	26.6	9.0	1882	Muskegon, Mich.	Chicago, Ill.
86021	K. G. C. Q.	Sch.	George A. McFadden	1,070	936	194.6	40.4	19.3	1888	Bath, Me.	Bath, Me.
10824		Sch.	George A. Pierce	104	99	96.0	25.1	7.2	1867	East Boston, Mass.	Boston, Mass.
85983		Sch.	George B. Faunce	26	25	60.7	17.5	4.9	1887	Solomon Island, Md.	Annapolis, Md.
85198	J. L. N. B.	Sch.	George B. Ferguson	144	137	96.4	26.7	7.7	1872	Belfast, Me.	New London, Conn.
10623		Slp.	George B. McCallan	13	12	38.1	16.1	4.0	1862	Northport, N. Y.	New York, N. Y.
10674		Sch.	Geo. B. McClellan	66	63	71.1	24.0	7.8	1864	Essex, Mass.	Providence, R. I.
10753		Slp.	George B. McClellan	20	19	40.7	16.4	5.2	1864	New London, Conn.	Stonington, Conn.

† Formerly schooner } a Higgle and Jones.
 } b Higgle.

† Rebuilt, 1888.

MERCHANT SAILING VESSELS OF THE UNITED STATES—Continued.

Official No.	Signal letters.	Rig.	Name of vessel.	Gross tonnage.	Net tonnage.	Length.	Breadth.	Depth.	When built.	Where built.	Home port (where permanent document issues).
						Feet.	Feet.	Feet.			
10833	Slp.	George B. McClellan.....	35	33	56.6	21.7	4.8	1863	Bridgeboro, N. J.	Baltimore, Md.
85138	Slp.	George B. Newton.....	52	49	74.4	22.5	4.7	1871	Hartford, Conn.	Hartford, Conn.
85650	J. V. C. M.	Bkn.	George C. Perkins.....	388	369	142.0	33.5	11.8	1880	Coos Bay, Oreg.	San Francisco, Cal.
85811	Sch.	George C. Vanderlice.....	39	37	68.7	19.4	5.0	1883	Mathews County, Va.	Richmond, Va.
85673	Sch.	George C. Wainwright.....	52	49	69.5	22.2	4.5	1881	Millbridge, Me.	Norfolk, Va.
10909	Slp.	Geo. C. Wood.....	7	6	30.5	12.5	2.9	1867	Patchogue, N. Y.	Perth Amboy, N. J.
85133	Slp.	George D. Allen.....	15	15	45.8	15.3	3.9	1871	do	New Haven, Conn.
10436	Slp.	George D. Cragin.....	58	55	61.6	25.6	6.9	1862	Red Hook, N. Y.	New York, N. Y.
85270	J. M. T. D.	Sch.	George D. Perry.....	124	109	88.4	24.3	8.3	1873	Machias, Me.	Machias, Me.
85167	Sch.	George E. Bowdoin.....	58	55	78.0	24.9	6.4	1871	Onancock, Va.	Baltimore, Md.
86174	K. J. V. F.	Sch.	George E. Dudley.....	407	387	148.0	35.0	11.0	1891	Madison, Conn.	New Haven, Conn.
85467	Sch.	George E. Hagan.....	32	30	55.5	17.2	6.5	1876	Bath, Me.	New York, N. Y.
86348	Sch.	GEORGE E. HARTNELL.....	3,265	3,154	352.0	44.2	22.3	1896	Chicago, Ill.	Detroit, Mich.
86343	Sch.	George E. Lane, jr.....	73	73	82.0	22.1	8.8	1896	Gloucester, Mass.	Gloucester, Mass.
10105	H. J. B. M.	Sch.	George E. Prescott.....	139	109	89.5	24.0	8.0	1848	Camden, Me.	Rockland, Me.
86116	K. H. R. W.	Sch.	George E. Walcott.....	1,553	1,388	212.7	44.1	19.6	1890	Bath, Me.	Portland, Me.
10918	Sch.	George F. Carman ¹⁰⁰	36	34	55.5	19.1	6.0	1865	Patchogue, N. Y.	Greenport, N. Y.
85656	K. D. R. G.	Sch.	George F. Edmunds.....	149	110	96.0	25.7	10.3	1887	Essex, Mass.	Gloucester, Mass.
10675	Sch.	George F. Keen.....	70	66	71.0	21.3	7.4	1864	do	Boston, Mass.
85417	J. R. H. Q.	Bk.	George F. Manson.....	1,418	1,352	206.1	39.2	23.9	1875	Bath, Me.	San Francisco, Cal.
10478	Slp.	George F. Rogers.....	11	11	37.0	15.6	3.5	1863	Freeport, N. Y.	New York, N. Y.
85427	Sch.	George F. Wright.....	46	32	71.3	23.2	5.4	1875	Baltimore, Md.	Baltimore, Md.
85374	Sch.	Geo. G. Houghton.....	332	315	137.5	26.2	11.6	1873	Milwaukee, Wis.	Oswego, N. Y.
85741	J. W. K. Q.	Sch.	George G. Ames.....	443	378	150.0	34.0	11.6	1882	Waldoboro, Me.	Boston, Mass.
85813	Sch.	George H. Bunker.....	21	20	56.5	17.0	4.8	1883	Pocomoke City, Md.	Annapolis, Md.
86363	Sch.	GEORGE H. CORLISS.....	3,259	3,124	352.0	44.2	22.3	1896	Chicago, Ill.	Duluth, Minn.
85362	Sch.	George H. Hollis.....	8	8	37.6	14.0	3.6	1874	Somerset County, Md.	Cape Charles, Va.
85223	Sch.	George H. Meekins.....	80	62	82.5	24.0	6.7	1872	Dorchester County, Md.	Baltimore, Md.
10834	J. C. D. T.	Sch.	George H. Mills.....	295	253	117.6	31.0	9.0	1867	Port Jefferson, N. Y.	Thoma-ton, Me.
85745	Sch.	George H. Ross.....	32	30	56.0	18.0	5.7	1882	San Francisco, Cal.	San Francisco, Cal.
85831	Slp.	George H. Shaffer.....	7	7	33.0	13.4	3.2	1884	Patchogue, N. Y.	Patchogue, N. Y.
10152	Sch.	George H. Wand.....	358	340	138.5	30.6	10.1	1866	Buffalo, N. Y.	Port Huron, Mich.
10816	Sch.	Geo. L. Wrenn.....	214	203	129.2	26.0	9.6	1868	Fort Howard, Wis.	Grand Haven, Mich.
85078	Slp.	George M. Ackerly.....	15	9	41.4	14.5	4.4	1869	Patchogue, N. Y.	Bridgeton, N. J.
86065	K. G. N. D.	Sch.	George M. Grant.....	1,234	1,148	211.8	40.3	17.8	1889	Westhaven, Conn.	New Haven, Conn.
85090	Sch.	George M. Hodgden.....	16	15	40.3	13.8	5.6	1869	Boothbay, Me.	Portland, Me.
86124	K. J. B. G.	Sch.	George P. Davenport.....	1,461	1,253	217.5	42.3	20.9	1891	Bath, Me.	Bath, Me.
85423	Slp.	George P. Putnam.....	8	7	32.6	13.5	3.4	1875	Norwalk, Conn.	N. w York, N. Y.
85015	Sch.	George P. Rust.....	65	61	73.0	20.9	7.5	1867	Essex, Mass.	Boston, Mass.
86314	K. M. G. T.	Sch.	George R. Bradford.....	142	135	96.4	27.4	8.0	1895	do	Gloucester, Mass.
85594	J. T. L. M.	Sch.	George R. Congdon.....	458	435	133.0	32.4	14.8	1879	Port Jefferson, N. Y.	New York, N. Y.
85905	Sch.	Geo. R. Marshall.....	9	9	50.7	14.3	3.0	1885	Monie, Md.	Baltimore, Md.
85891	K. D. C. M.	Shp.	George R. Skoifield.....	1,731	1,569	232.1	39.9	24.6	1885	Brunswick, Me.	Portland, Me.
85271	J. M. T. H.	Sch.	George R. Vreeland.....	423	348	128.2	33.5	10.0	1873	Westhaven, Conn.	New York, N. Y.
86084	Sch.	George R. White.....	37	35	61.2	18.4	6.3	1890	Port Madison, Wash.	Port Townsend, Wash.
10420	Sch.	George S. Allison.....	114	108	88.1	27.5	6.3	1866	Stonypoint, N. Y.	New York, N. Y.
85030	Sch.	Geo. S. Boutwell.....	66	42	73.0	21.0	7.2	1869	Essex, Mass.	Gloucester, Mass.
85100	Sch.	George S. Courtney.....	25	23	52.4	20.0	4.5	1870	Tuckerton, N. J.	Newport News, Va.
86330	Sch.	George S. Cripps.....	43	30	67.9	20.8	5.5	1895	St. Michaels, Md.	Baltimore, Md.
10972	Sch.	George S. Page.....	55	52	70.0	24.6	5.1	1868	Astoria, N. Y.	New York, N. Y.
10958	Sch.	George S. Richardson.....	72	68	77.8	23.7	6.0	1866	Snowhill, Md.	Crisfield, Md.
85838	Sch.	George T. Davis.....	16	15	46.0	15.2	3.8	1884	Isle of Wight County, Va.	Norfolk, Va.
85867	Sch.	George T. Duncan.....	10	9	56.3	15.2	3.8	1884	Mill Creek, Md.	Baltimore, Md.
85731	Sch.	George T. Garrison.....	41	27	67.8	22.1	5.2	1882	Baltimore, Md.	N. wbern, N. C.
85819	Slp.	George T. Johnson.....	10	9	42.8	15.1	2.7	1883	Cambridge, Md.	Baltimore, Md.
10441	Sch.	George T. McDowell.....	48	46	58.0	22.1	6.0	1837	Washington, N. J.	Perth Amboy, N. J.
85747	Sch.	George T. Phillips.....	32	31	65.5	18.1	5.5	1882	Solomons Island, Md.	Baltimore, Md.
85306	J. N. W. M.	Sch.	George V. Jordan.....	696	662	158.6	35.0	16.7	1874	Kennebunk, Me.	Portland, Me.
85285	J. N. G. C.	Sch.	George W. Anderson.....	224	169	115.4	32.2	9.0	1873	Newburg, N. Y.	Richmond, Va.
10665	Sch.	George W. Bissell.....	278	264	152.0	26.2	10.3	1863	Marine City, Mich.	Detroit, Mich.
85589	Slp.	George W. Brown.....	18	17	51.8	17.5	3.6	1879	Delanco, N. J.	Camden, N. J.
85123	Sch.	George W. Childs.....	37	24	57.0	20.5	5.4	1871	Camden, N. J.	Richmond, Va.
85936	Sch.	George W. Childs.....	12	12	54.9	13.5	3.5	1886	Crisfield, Md.	Newport News, Va.
85978	Sch.	George W. Chisley.....	21	20	66.0	17.0	5.0	1887	Greenpoint, Va.	Do.
85442	Sch.	George W. Collins.....	84	79	79.0	24.3	7.0	1876	Lamoine, Me.	Mount Desert Ferry, Me.
85791	Sch.	George W. Cook.....	23	22	55.8	17.2	4.2	1883	Baltimore, Md.	Annapolis, Md.
85235	Sch.	George W. Crosswell.....	47	45	69.3	22.3	5.5	1872	Somerset County, Md.	Norfolk, Va.
85829	Slp.	George W. Dill.....	5	5	30.0	11.6	2.6	1884	Norfolk County, Va.	Newport News, Va.
85058	Sch.	George W. Glover.....	79	75	75.0	23.6	7.0	1857	Camden, Me.	Rockland, Me.
10813	Slp.	George W. Hardesty.....	15	14	38.0	15.8	4.0	1868	Annapolis, Md.	Annapolis, Md.
86110	Slp.	George W. Jackson.....	10	9	41.0	15.2	3.1	1890	Cambridge, Md.	Baltimore, Md.
85928	Sch.	George W. Kibble.....	12	8	45.2	13.7	4.1	1886	Wicomico County, Md.	Do.
10011	Sch.	George W. Krebs.....	62	59	76.1	20.6	6.5	1852	Baltimore, Md.	Do.
10072	Sch.	George W. Lewis.....	64	61	70.0	19.7	7.7	1851	Essex, Mass.	Bangor, Me.
86146	Sch.	George W. Lister.....	20	14	52.3	19.9	3.8	1891	Logtown, Miss.	New Orleans, La.
86439	Sch.	George W. McCowen.....	12	7	41.3	15.0	3.6	1898	Cedarville, N. J.	Bridgeton, N. J.
85806	Sch.	George W. Moss.....	25	16	64.6	16.0	5.0	1883	Annapolis, Md.	Do.

MERCHANT SAILING VESSELS OF THE UNITED STATES—Continued.

Official No.	Signal letters.	Rig.	Name of vessel.	Gross tonnage.	Net tonnage.	Length.	Breadth.	Depth.	When built.	Where built.	Home port (where permanent document issues).
85387		Slp.	George W. Moger	7	7	35.0	12.2	3.0	1875	Patchogue, N. Y.	New York, N. Y.
10650		Sch.	George W. Pierce	62	59	73.1	22.3	7.6	1867	Bristol, Me.	New Bedford, Mass.
86271		Sch.	Geo. W. Prescott	41	39	57.2	18.8	7.5	1893	Irondale, Wash.	Port Townsend, Wash.
10254		Sch.	George W. Raymond	30	29	56.2	18.7	5.1	1865	Bridgeport, Conn.	Patchogue, N. Y.
85456		Sch.	George W. Saunders	10	9	44.6	15.5	3.2	1876	Lancaster County, Va.	Annapolis, Md.
10335		Sch.	Geo. W. Westcott	122	116	111.6	24.8	7.8	1863	Sacketts Harbor, N. Y.	Grand Haven, Mich.
39119		Sch.	George W. Wesley	280	266	157.1	28.2	7.7	1867	East Saginaw, Mich.	Port Huron, Mich.
85165	J. L. C. K.	Sch.	George W. Whitford	100	152	102.0	26.2	12.6	1871	Kennebunk, Me.	Baltimore, Md.
85867		Slp.	George W. Woolford	9	8	39.6	14.7	3.3	1884	Cambridge, Md.	Do.
85255	J. M. B. V.	Sch.	George C. A. Travers	132	125	100.4	27.0	6.9	1873	Baltimore, Md.	Do.
85446		Slp.	George Washington Faunce, Jr.	8	8	84.7	12.7	3.8	1876	Philadelphia, Pa.	Do.
10102	H. J. B. G.	Sch.	George and Albert	121	115	88.7	26.2	6.7	1867	Belfast, Me.	New York, N. Y.
85237		Slp.	George and Morton	16	10	42.8	15.5	4.3	1872	Bridgeton, N. J.	Bridgeton, N. J.
85679		Sch.	Georganna	7	7	48.0	9.0	3.2	1881	East River, Va.	Newport News, Va.
85045	J. G. W. M.	Sch.	Georgetta Lawrence	315	299	122.6	31.7	15.1	1869	Brookhaven, N. Y.	New York, N. Y.
85117		Sch.	Georgia	6	5	36.4	13.8	3.5	1870	Harrington, Va.	Norfolk, Va.
85292	J. N. K. T.	Sch.	Georgia	350	333	122.0	30.4	13.5	1873	Harrington, Me.	Chicago, Ill.
85532		Slp.	Georgia	10	10	32.0	12.5	5.0	1878	Mount Desert, Me.	Fall River, Mass.
85941		Sch.	Georgia	10	9	59.9	15.3	2.9	1886	Tighmans Island, Md.	Crisfield, Md.
86121		Sch.	Georgia	82	78	92.0	21.8	6.3	1887	West Deperre, Wis.	Milwaukee, Wis.
86279		Sch.	Georgia	9	8	27.6	12.5	4.5	1878	Kittery, Me.	Boston, Mass.
86288		Cat.	Georgia A	7	7	25.4	12.0	3.2	1890	Port Republic, N. J.	Somers Point, N. J.
86018		Slp.	Georgia H	7	7	36.8	12.7	3.0	1886	Galveston, Tex.	Galveston, Tex.
85954		Sch.	Georgia Belle	7	7	42.6	10.6	3.8	1885	Morehead City, N. C.	Beaufort, S. C.
86119	K. H. S. P.	Sch.	Georgia Belkley	641	571	158.2	36.0	12.4	1890	Seasport, Me.	Seasport, Me.
85269		Slp.	Georgia Lee	7	6	31.0	12.5	5.0	1873	Metompkin, Va.	Chincoteague, Va.
10862		Sch.	Georgia Woods	60	57	71.0	21.3	5.4	1868	San Francisco, Cal.	San Francisco, Cal.
86048		Sch.	Georgia E. Wheatley	13	13	54.6	14.7	4.0	1889	St. Peter Creek, Md.	Cape Charles, Va.
86396		Sch.	Georgia and Inez	6	6	36.0	13.4	2.9	1897	Fairmount, Md.	Crisfield, Md.
10981		Slp.	Georgiana	29	28	56.0	21.0	4.1	1868	Marshhook, Pa.	Philadelphia, Pa.
85412		Sch.	Georgiana	7	7	39.5	12.6	3.3	1875	Somerset County, Md.	Newport News, Va.
10683		Sch.	Georgiana Young	24	23	49.3	16.8	6.8	1861	Bristol, Me.	New York, N. Y.
85047		Sch.	Georgianna	19	18	41.0	15.6	4.6	1869	Mariner Harbor, N. Y.	Do.
86362		Slp.	Georgianna	16	16	42.0	14.3	6.1	1896	Sedgwick, Me.	Brooklin, Me.
86047		Slp.	George	7	6	32.0	10.6	4.6	1849	Brooksville, Me.	Deer Isle, Me.
86219		Sch.	George	12	11	37.0	10.5	5.0	1887	Providence, R. I.	Boston, Mass.
86398		Slp.	George	5	5	35.6	12.3	2.4	1897	Todds Point, Md.	Baltimore, Md.
85964		Slp.	George M	5	5	25.4	12.1	3.0	1886	Bayshore, N. Y.	Patchogue, N. Y.
86201		Slp.	George O	6	5	28.0	13.3	3.0	1892	Patchogue, N. Y.	Do.
2505	H. T. J. Q.	Sch.	George Berry	265	251	109.3	27.4	13.3	1866	Westbrook, Me.	Rockland, Me.
86253	K. L. Q. W.	Sch.	George Campbell	111	78	94.8	24.3	10.0	1893	Essex, Mass.	Gloucester, Mass.
86243	J. M. Q. K.	Sch.	George Clark	365	346	129.0	31.2	8.8	1872	Coopers Point, N. J.	Norfolk, Va.
85316		Sch.	George Kelly	370	352	145.5	30.0	10.4	1874	Salzburg, Mich.	Detroit, Mich.
85579		Sch.	George Miller	16	9	40.3	15.3	4.5	1879	Bath, Me.	Cape Charles, Va.
85327		Sch.	George Willard	55	52	73.9	21.1	6.8	1874	do	Boston, Mass.
85647		Sch.	George A. Crowley	8	8	28.8	11.9	4.8	1880	Machias Port, Me.	Machias, Me.
85227	J. M. H. L.	Sch.	Georgie D. Loud	175	147	100.0	28.1	8.3	1872	Waldoboro, Me.	Do.
85533		Sch.	Georgie F. Golden	42	40	67.8	22.0	4.8	1878	Newtown, Md.	Newport News, Va.
85768	K. B. C. P.	Sch.	Georgie L. Dickson	582	509	155.5	34.7	13.0	1883	Boston, Mass.	Boston, Mass.
85766	K. B. C. G.	Sch.	Georgie L. Drake	465	398	143.3	35.1	12.3	1883	Bath, Me.	Bath, Me.
85167		Sch.	Georgietta	141	134	99.0	27.0	8.1	1870	Ellsworth, Me.	Mount Desert Ferry, Me.
86339		Sch.	Gerald C	31	24	58.5	18.0	5.2	1895	Benicia, Cal.	San Francisco, Cal.
86457		Slp.	Geraldine	10	10	34.8	12.2	6.0	1899	Waldoboro, Me.	Waldoboro, Me.
85248		Sch.	Geranium	6	6	32.4	11.3	3.4	1873	Norfolk, Va.	Newport News, Va.
86241		Slp.	Geranium	12	7	40.5	15.7	4.1	1893	Millville, N. J.	Bridgeton, N. J.
86147		Slp.	Gerard Underhill	13	13	41.5	15.5	3.9	1891	Bayshore, N. Y.	Patchogue, N. Y.
85542	J. S. W. R.	Bk.	Gerard C. Tobey	1,459	1,389	208.7	39.1	23.6	1878	Bath, Me.	New Bedford, Mass.
39249		Sch.	German	77	73	80.8	20.7	5.9	1868	Black River, Ohio.	Milwaukee, Wis.
10451	H. J. G. R.	Bk.	Germania	995	957	170.2	36.0	21.9	1850	Portsmouth, N. H.	San Francisco, Cal.
10542		Sch.	Gerrit Smith	254	241	133.6	25.6	10.6	1855	Buffalo, N. Y.	Port Huron, Mich.
86169		Slp.	Gertie	8	7	31.6	9.8	2.8	1891	Detroit, Mich.	Detroit, Mich.
86203		Sch.	Gertie	10	9	37.0	13.2	4.0	1892	Handshoro, Miss.	New Orleans, La.
86003		Sch.	Gertie Lord	6	6	41.6	10.4	2.9	1838	Morehead City, N. C.	Beaufort, N. C.
86043		Sch.	Gertie Smith	16	15	45.0	14.1	5.0	1889	Essex, Mass.	Marblehead, Mass.
86458		Slp.	Gertie E. Collier	7	7	38.0	13.5	3.0	1899	Deals Island, Md.	Crisfield, Md.
10760		Sch.	Gertrude	58	55	65.6	24.1	6.5	1856	Deep River, Conn.	New York, N. Y.
10945		Slp.	Gertrude	18	10	38.0	14.2	4.8	1886	Pennegrova, N. J.	Bridgeton, N. J.
85210		Slp.	Gertrude	6	6	26.2	11.8	3.6	1872	Hyannis, Mass.	Dennis, Mass.
85547		Slp.	Gertrude	8	8	34.9	13.6	3.3	1878	Messongo, Va.	Cape Charles, Va.
85575		Slp.	Gertrude	8	8	28.9	11.5	5.0	1879	Rockland, Me.	Bangor, Me.
85645		Slp.	Gertrude	8	7	28.4	11.4	3.0	1840	Ocean City, N. J.	Somers Point, N. J.
85702		Slp.	Gertrude	8	8	29.9	13.2	4.1	1882	East Boston, Mass.	Provincetown, Mass.
85773		Sch.	Gertrude	11	10	35.3	14.2	4.1	1843	Key West, Fla.	Key West, Fla.
85042		Slp.	Gertrude	7	5	36.9	12.2	3.4	1886	Port Norris, N. J.	Wilmington, Del.

¹ Formerly schooner Bowdoin.

MERCHANT SAILING VESSELS OF THE UNITED STATES—Continued.

Official No.	Signal letters.	Rig.	Name of vessel.	Gross tonnage.	Net tonnage.	Length.	Breadth.	Depth.	When built.	Where built.	Home port (where permanent document issues).
						Feet.	Feet.	Feet.			
85959		Slp.	Gertrude	8	8	30.0	13.5	3.8	1887	Patchogue, N. Y.	New York, N. Y.
86048		Slp.	Gertrude	6	6	32.6	11.0	4.6	1889	Brooksville, Me.	Brooklin, Me.
86284		Slp.	Gertrude	8	8	38.2	10.4	3.3	1894	Chincoteague, Va.	Chincoteague, Va.
86295		Slp.	Gertrude	6	6	27.6	11.0	4.3	1888	Hoboken, N. J.	Bridgeport, Conn.
86315		Sch.	Gertrude	12	12	44.6	14.7	4.0	1895	Cedar Keys, Fla.	Cedar Keys, Fla.
86327		Sch.	Gertrude	9	6	43.6	11.2	3.0	1895	Morehead City, N. C.	Beaufort, N. C.
86360		Cat. y.	Gertrude	5	5	25.0	10.8	3.4	1891	Oaterville, Mass.	Providence, R. I.
86425		Slp. y.	Gertrude	9	9	31.0	13.0	4.0	1898	do	Hyannis, Mass.
86461		Slp.	Gertrude	7	7	30.0	14.0	2.9	1899	Liverpool, Texas	Galveston, Tex.
85755	J. W. R. P.	Sch.	Gertrude Abbott	594	538	144.0	35.0	16.5	1882	Dennisville, N. J.	Philadelphia, Pa.
85173		Sch.	Gertrude Summers	64	37	75.2	22.0	7.4	1871	Boothbay, Me.	Greenport, N. Y.
86069	K. G. Q. F.	Sch.	Gertrude A. Bartlett	374	291	139.3	34.9	11.3	1889	Brewer, Me.	Bangor, Me.
86232		Sch.	Gertrude A. Roach	21	20	56.0	16.0	3.6	1892	Biloxi, Miss.	Shieldsboro, Miss.
85824	K. C. D. F.	Sch.	Gertrude L. Trundy	485	401	151.0	35.5	12.5	1883	Perry, Me.	Portland, Me.
86313		Slp.	Gertrude and Helen	43	40	59.2	19.5	4.5	1895	Newport, R. I.	Newport, R. I.
86009		Sch. y.	Gevalla	37	35	56.7	19.8	6.3	1885	Essex, Mass.	New York, N. Y.
86453	K. N. T. L.	Sch.	Gibara	168	159	98.0	27.0	9.5	1888	Clementsport, Nova Scotia	Key West, Fla.
86434	K. N. Q. D.	Sch.	Gibson	839	736	183.7	35.2	16.2	1898	Bath, Me.	Fall River, Mass.
85431		Slp.	Gilbert	15	14	42.0	16.0	4.0	1872	Bayshore, N. Y.	New York, N. Y.
86297		Slp.	Gilbert Hirsch	10	10	35.0	14.0	3.7	1894	Sayville, N. Y.	Patchogue, N. Y.
85026		Sch.	Gilbert Stancliff	117	111	90.5	26.0	6.6	1869	Middletown, Conn.	Hartford, Conn.
86120	K. H. T. D.	Sch.	Gilberton	841	824	186.5	35.0	16.0	1890	Perth Amboy, N. J.	Philadelphia, Pa.
86123		Sch.	Gilman Dove	52	50	71.4	21.8	4.9	1890	Ocoquan, Va.	Alexandria, Va.
86011		Sch.	Gilt Edge	10	10	40.0	13.8	3.3	1888	Hatteras, N. C.	Newbern, N. C.
86117		Slp.	Ginesta	7	7	37.2	13.6	3.9	1890	Clearcreek, Tex.	Galveston, Tex.
10005		Slp.	Gipsey	14	13	43.9	14.7	3.8	1866	Apalachicola, Fla.	Pensacola, Fla.
85300		Slp.	Gipsey	6	6	30.0	12.0	2.9	1874	New Suffolk, N. Y.	Greenport, N. Y.
85029		Slp.	Gipsey	7	6	29.0	12.8	3.5	1869	New Bedford, Mass.	Boothbay, Me.
85124		Slp.	Gipsey	9	9	36.0	13.0	3.4	1871	Greenport, N. Y.	Greenport, N. Y.
85408		Slp.	Gipsey	12	11	38.6	14.3	4.4	1875	Charleston, S. C.	Charleston, S. C.
86080	K. G. V. R.	Slp. y.	Gipsey	11	10	34.4	14.0	4.6	1882	Brooklyn, N. Y.	New York, N. Y.
86274		Slp. y.	Gipsey	5	5	24.2	10.0	3.5	1888	New Haven, Conn.	Stonington, Conn.
85064		Sch.	Gipsy Girl	37	35	65.0	18.9	5.9	1869	Chelsea, Mass.	New York, N. Y.
86237		Slp.	Gipsy Girl	7	7	35.2	13.4	3.6	1893	Clearcreek, Tex.	Galveston, Tex.
85580		Sch.	Gipsy Queen	5	5	26.5	10.5	3.8	1879	Newburyport, Mass.	Salem, Mass.
86111	K. H. N. S.	Sch.	Girard	841	824	186.5	35.0	16.0	1890	Perth Amboy, N. J.	Philadelphia, Pa.
85738	K. C. N. D.	Sch. y.	Gitana	98	93	102.0	20.5	11.2	1882	Boston, Mass.	Boston, Mass.
85710		Sch.	Gladiator	11	10	36.4	13.9	3.8	1882	Key West, Fla.	Key West, Fla.
86134	K. J. F. W.	Sch.	Gladiator	112	75	92.6	24.3	10.0	1891	Essex, Mass.	Gloucester, Mass.
85918	K. D. H. N.	Sch.	Gladstone	102	74	82.4	23.2	8.8	1886	do	Provincetown, Mass.
86210		Slp. y.	Gladys	6	6	23.8	11.4	4.1	1888	Greenwich, R. I.	New York, N. Y.
86211		Slp. y.	Gladys	9	8	36.4	9.7	6.5	1890	Boston, Mass.	Providence, R. I.
86248		Slp.	Gladys	11	11	36.7	13.6	4.0	1893	Sault Ste. Marie, Mich.	Marquette, Mich.
86378		Slp.	Gladys	8	8	38.8	14.0	2.7	1896	Royal Oak, Md.	Baltimore, Md.
110939	K. J. R. T.	Sch.	Gladys	726	646	163.5	35.0	17.3	1891	East Deering, Me.	New York, N. Y.
135495		Slp. y.	Gladys	12	11	36.3	14.2	5.1	1879	Islip, N. Y.	do
86456		Slp.	Gladys	6	6	32.5	10.6	5.7	1899	Swans Island, Me.	Brooklin, Me.
86455		Slp.	Gladys Lee	7	7	28.0	10.6	5.2	1899	Friendship, Me.	Waldoboro, Me.
86444		Slp.	Gladys White	5	5	37.8	12.0	2.7	1896	Deals Island, Md.	Crisfield, Md.
86361		Sch.	Gladys Whiting	27	20	63.7	17.5	4.9	1896	Ortolo, Md.	Norfolk, Va.
86408		Slp.	Gladys and Leroy	6	5	26.4	9.6	4.8	1898	Bristol, Me.	Damariscotta, Me.
86406		Slp.	Gladys and Newell	6	5	26.4	9.6	4.6	1898	do	do
85837	K. C. L. D.	Bkn.	Glad Tidings	654	602	159.2	33.1	17.0	1883	Belfast, Me.	Baltimore, Md.
85923		Sch.	Glad Tidings	33	32	66.0	16.5	5.2	1886	Clayton, N. Y.	Cape Vincent, N. Y.
86187		Slp.	Glad Tidings	7	7	29.3	11.4	5.3	1891	Friendship, Me.	Portland, Me.
86253		Sch.	Glad Tidings	18	11	38.6	15.3	3.8	1896	St. Andrews Bay, Fla.	Tampa, Fla.
86390		Sch. y.	Glad Tidings	9	9	38.0	11.0	4.0	1897	Racine, Wis.	Chicago, Ill.
85023		Sch.	Glance	17	16	44.0	14.0	4.6	1869	New York, N. Y.	Key West, Fla.
85561		Sch.	Glance	10	5	46.8	13.4	3.9	1878	Somerset County, Md.	Crisfield, Md.
85296		Slp.	Glean	16	8	44.8	15.4	4.3	1874	Baltimore, Md.	Cape Charles, Va.
85809		Sch.	Gleaner	101	96	91.9	17.6	7.6	1883	Champlain, N. Y.	Burlington, Vt.
86195	K. L. F. T.	Bkn.	Gleaner	413	392	151.0	36.0	11.0	1892	Hoquiam, Wash.	San Francisco, Cal.
85796	K. B. M. S.	Sch.	Glen	127	121	106.6	29.0	8.3	1883	Marshfield, Oreg.	do
10338		Sch.	Glen Cnyler	49	46	72.5	16.2	5.1	1859	Poultneyville, N. Y.	Milwaukee, Wis.
86130		Slp.	Glen Rose	10	9	31.0	11.6	5.5	1889	Bristol, Me.	North Haven, Me.
85903		Sch.	Glendale	12	12	38.7	12.9	4.9	1872	Waldoboro, Me.	Brooklin, Me.
8503	K. F. C. G.	Sch.	Glendale	296	281	142.2	34.0	9.0	1888	Fairhaven, Cal.	San Francisco, Cal.
850		Slp.	Glendora O.	7	7	27.5	10.5	5.5	1898	Friendship, Me.	Waldoboro, Me.
8396		Sch. y.	Glendover	40	38	62.2	17.6	6.8	1894	Tottenville, N. Y.	New York, N. Y.
803	K. M. G. J.	Sch.	Glendower	855	823	192.2	34.7	16.0	1894	Noank, Conn.	Philadelphia, Pa.
849		Sch.	Glendy Burke	94	89	78.2	22.2	8.2	1878	Church Point, Nova Scotia	Ellsworth, Me.
868		Sch.	Glendy Stewart	9	7	50.5	12.7	3.3	1896	Ortolo, Md.	Crisfield, Md.
8357		Sch. y.	Glenesk	17	17	43.8	15.2	5.7	1896	Kennebunk Port, Me.	Boston, Mass.
8794		Sch.	Glenullen	73	69	73.4	22.5	6.3	1893	Millbridge, Me.	Machias, Me.
8447		Slp.	Glenwood	14	13	38.5	14.3	4.2	1876	Glenwood, N. Y.	New York, N. Y.
10350		Sch.	Glide	28	27	60.1	16.4	6.6			Mobile, Ala.
10418		Sch.	Glide	54	51	64.0	23.0	5.8	1838	Nyack, N. Y.	New York, N. Y.

1 Formerly Spanish schooner Gibara.

2 Formerly schooner Rhode Island.

3 Formerly sloop-yacht Elephant.

4 Formerly British schooner Evangelina.

MERCHANT SAILING VESSELS OF THE UNITED STATES—Continued.

Official No.	Signal letters.	Rig.	Name of vessel.	Gross tonnage.	Net tonnage.	Length.	Breadth.	Depth.	When built.	Where built.	Home port (where permanent document issued).
						Feet.	Feet.	Feet.			
10819		Sch.	Glide	23	22	44.6	18.4	5.0	1867	Westerly, R. I.	Edgartown, Mass.
10966		Sip.	Glide	9	5	38.6	13.5	3.0	1868	Patchogue, N. Y.	Bridgeton, N. J.
85555		Sip.	Glide	12	6	38.2	14.2	3.7	1878	Pennsgrove, N. J.	Do.
86227		Sch.	Glide	7	7	30.0	11.6	3.0	1892	Washington, N. C.	Newbern, N. C.
86411		Sch.	Glide	11	8	46.0	13.0	3.0	1898	Newoern, N. C.	Wilmington, N. C.
85844		Sch.	Gliding Star	17	17	54.6	14.8	2.8	1884	Mount Clemens, Mich.	Grand Haven, Mich.
85335		Sip.	Glimmer	16	15	44.8	15.4	4.5	1874	Cambridge, Md.	Alexandria, Va.
10041		Sch.	Globe	17	11	40.1	15.7	5.1	1848	Somerset County, Md.	Do.
85885		Cr. y.	Glooskap	17	7	30.0	8.6	5.0	1885	Marblehead, Mass.	Boston, Mass.
85065	J. H. L. C.	Sip.	Glory of the Seas	2,102	1,930	240.2	44.1	20.0	1869	East Boston, Mass.	Do.
110587		Sip. y.	Gloria	7	7	31.8	13.3	3.3	1883	Patchogue, N. Y.	New York, N. Y.
86152	K. L. G. H.	Sip. y.	Gloriana	22	21	55.8	13.1	10.5	1891	Bristol, R. I.	Boatun, Mass.
86173	K. J. V. D.	Sip.	Gloriana	110	76	96.0	23.2	10.0	1891	Essex, Mass.	Gloucester, Mass.
86452		Sip.	Gloucester	18	16	41.6	18.3	4.4	1848	Shipyards, Ga.	Savannah, Ga.
86090		Sip.	Goaskher	10	9	33.0	13.5	3.8	1890	San Francisco, Cal.	San Francisco, Cal.
86324		Sch.	Gold Bug	22	15	58.0	17.2	3.5	1895	Killian, La.	New Orleans, La.
10651		Sch.	Gold Hunter	54	51	65.7	21.6	5.7	1860	York, Me.	Castine, Me.
10830		Sch.	Gold Leaf	15	14	46.0	15.0	3.7	1867	Hatteras, N. C.	Wilmington, N. C.
85361		Sch.	Gold Leaf	13	12	42.0	13.7	3.5	1875	Beaufort, N. C.	Beaufort, N. C.
86175		Sch.	Gold Mine	11	11	39.4	13.9	3.6	1891	Atlantic, N. C.	Do.
85827		Sch.	Gold Spray	10	9	53.0	13.0	3.2	1883	Fox Creek, Md.	Crisfield, Md.
14560		Sch.	Golden Age	5	5	30.2	11.4	3.4			Apalachicola, Fla.
85785		Sch.	Golden Age	1,763	1,763	278.0	38.8	20.0	1882	Abbotts Bridge, Ohio	Sandusky, Ohio.
85098		Sch.	Golden Arrow	21	20	51.0	15.6	4.0	1881	Lynchburg, Tex.	Port Lavaca, Tex.
85914		Lgr.	Golden Arrow	6	6	33.0	11.0	5.5	1885	Terrebonne, La.	Brashear, La.
86098	K. H. J. L.	Sch.	Golden Ball	286	242	124.2	30.3	10.5	1890	Kennebunk Port, Me.	New Bedford, Mass.
10064		Sch.	Golden City	84	80	75.6	22.3	9.4	1863	Cape Breton, Nova Scotia.	Do.
86083		Sip.	Golden Eagle	18	17	44.2	14.1	6.5	1890	Beverly, Mass.	Newport, R. I.
10955		Sip.	Golden Feather	6	6	32.1	11.3	3.2	1868	Greenport, N. Y.	Richmond, Va.
10907		Sch.	Golden Fleece	47	45	60.5	23.0	4.9	1867	San Francisco, Cal.	San Francisco, Cal.
85034		Sip.	Golden Gate	13	13	40.0	15.0	4.0	1869	Bayport, N. Y.	Perth Amboy, N. J.
85158		Sch.	Golden Gate	68	65	80.7	23.0	5.9	1871	Dorchester County, Md.	Baltimore, Md.
85314		Sch.	Golden Gate	97	92	83.5	26.0	7.2	1874	Humboldt, Cal.	San Francisco, Cal.
85559		Sch.	Golden Gate	7	7	47.3	12.3	2.8	1878	Crisfield, Md.	Crisfield, Md.
86401		Sch.	Golden Gate	5	5	40.8	11.8	2.6	1896	Fishing Creek, Md.	Do.
85209		Sip.	Golden Harp	10	9	45.0	14.0	3.4	1872	Bayport, N. Y.	Perth Amboy, N. J.
85477		Sch.	Golden Hind	74	70	77.0	22.0	7.7	1877	Bath, Me.	Key West, Fla.
86077	K. G. T. P.	Sch.	Golden Hope	106	75	89.0	24.0	9.5	1890	Essex, Mass.	Gloucester, Mass.
86222		Sip. y.	Golden Hope	6	6	30.7	11.0	4.2	1892	Brooklyn, N. Y.	New York, N. Y.
10925		Sip.	Golden Light	16	11	45.5	16.0	4.3	1867	Syville, N. Y.	Somers Point, N. J.
85038		Sch.	Golden Ray	58	55	63.5	22.0	6.3	1869	Stonybrook, N. Y.	Greenport, N. Y.
86462		Sch.	Golden Rod	132	98	102.0	25.6	10.4	1899	Gloucester, Mass.	Gloucester, Mass.
10153		Sch.	Golden Rule	363	345	139.6	31.5	10.4	1867	Buffalo, N. Y.	Port Huron, Mich.
10397		Sch.	Golden Rule	49	47	59.0	22.8	5.9	1850	Brown's Point, N. Y.	Albany, N. Y.
10778	H. V. G. K.	Sch.	Golden Rule	106	100	99.0	24.0	7.0	1847	York, Me.	St. George, Me.
10950		Sch.	Golden Rule	16	15	50.4	17.4	5.6	1867	Arcomac, Va.	Baltimore, Md.
85218		Sip.	Golden Rule	14	13	44.2	16.2	4.4	1872	Brook Haven, N. Y.	Annapolis, Md.
85997		Sch.	Golden Rule	46	44	70.8	20.6	4.5	1888	Camden, N. J.	Wilmington, D. C.
86149		Sip.	Golden Rule	12	12	38.0	13.0	5.4	1878	Titusville, Fla.	St. Augustine, Fla.
85355	J. Q. F. W.	Sch.	Golden Sheaf	453	409	128.2	31.2	11.4	1874	Cape Elizabeth, Me.	Portland, Me.
86046	K. G. L. C.	Sch.	Golden Shore	699	626	185.1	38.5	14.2	1889	Port Blakeley, Wash.	San Francisco, Cal.
86149		Sch.	Goddie	36	28	64.5	18.0	4.5	1898	Scranton, Mass.	Shieldboro, Mass.
86370		Sch.	Goldie I. Lewis	7	5	41.0	13.5	3.1	1896	Applegarth, Md.	Crisfield, Md.
85892		Sch.	Goldsmith Maid	7	7	32.1	12.5	5.5	1874	Eastport, Me.	Eastport, Me.
86349		Sch.	Goodenough	16	15	45.9	16.0	5.0	1893	Sault Ste. Marie, Mich.	Detroit, Mich.
83120		Lgr.	Good Brother	7	6	36.6	11.8	3.1	1870	Chenier, Carminada, La.	Brashear, La.
10092		Sch.	Good Intent	24	23	47.5	16.8	5.5	1813	Braintree, Mass.	Bucksport, Me.
86072	K. G. R. D.	Bkn.	Good News	712	676	166.4	33.4	17.2	1889	Baltimore, Md.	Baltimore, Md.
86410		Sch.	Good News	19	18	42.0	13.7	4.5	1894	Sandbeach, Mich.	Port Huron, Mich.
10298		Sch.	Good Templar	57	54	64.8	20.7	7.4	1867	Gloucester, Mass.	Boston, Mass.
10765		Sip.	Good Templar	6	5	28.6	10.8	3.7	1866	Bristol, R. I.	Saco, Me.
85804		Sip.	Good Templar	10	9	40.0	14.0	3.0	1883	Norfolk County, Va.	Norfolk, Va.
86394		Sch.	Goodbye	12	9	39.9	13.0	3.6	1897	Bayou La Batre, Ala.	Mobile, Ala.
10879		Sch.	Goodwin	12	11	40.3	12.7	3.6	1877	Cedar Island, N. C.	Beaufort, N. C.
86359	K. M. T. F.	Sch.	Goodwin Stoddard	887	758	183.5	38.2	15.7	1896	Bath, Me.	Bridgeton, Conn.
86055	K. G. L. R.	Sip. y.	Gorilla	20	19	45.9	14.5	7.8	1889	Brooklyn, N. Y.	Boston, Mass.
86106		Sch.	Gorman C	10	9	58.0	16.0	4.0	1892	Solomons, Md.	Baltimore, Md.
10234		Sch.	Goshawk	549	522	180.0	32.3	12.8	1866	Cleveland, Ohio	Port Huron, Mich.
86285		Sch.	Gossip	5	5	35.0	8.0	3.2	1894	Chatham, Mass.	Edgartown, Mass.
86200		Sip. y.	Gossoon	18	17	46.4	12.0	8.8	1890	Boston, Mass.	New York, N. Y.
85191	J. L. K. F.	Sch.	Gotoma	198	188	119.0	32.6	8.6	1872	Coos Bay, Ore.	San Francisco, Cal.
86022	K. G. C. T.	Sch.	Gov. Ames	1,778	1,689	245.6	49.6	21.2	1888	Walboro, Me.	Providence, R. I.
85832		Sch.	Gov. Butler	92	87	81.8	22.5	8.6	1884	Essex, Mass.	Gloucester, Mass.
86371		Sip	Governor Cleaves	9	9	35.0	11.9	5.5	1896	Rockland, Me.	Portsmouth, N. H.
85581		Cat	Governor Cook	5	5	28.5	12.5	3.0	1879	Patchogue, N. Y.	Patchogue, N. Y.

1 Formerly catboat Rose E. Silsbee.

2 Formerly schooner L'Italia.

3 Formerly British schooner Lord Clyde.

4 Composite.

MERCHANT SAILING VESSELS OF THE UNITED STATES—Continued.

Official No.	Signal letters.	Rig.	Name of vessel.	Gross tonnage.	Net tonnage.	Length.	Breadth.	Depth.	When built.	Where built.	Home port (where permanent document issued).
						Feet.	Feet.	Feet.			
85599		Sch.	Gov. Hendricks		8	42.8	11.8	8.4	1879	Somerset County, Md.	Tappahannock, Va.
85770	K. B. D. M.	Sch.	Governor Robie	1,712	1,627	224.1	41.0	23.8	1883	Bath, Me.	Bath, Me.
86189	K. L. D. V.	Sch.	Gov. Russell	135	129	94.6	25.0	10.4	1892	Essex, Mass.	Provincetown, Mass.
85789		Sch.	Governor Stockley	44	42	65.5	22.5	8.9	1883	Millford, Del.	New York, N. Y.
85508		Sch.	Governor Stone	7	6	29.5	12.6	4.0	1877	Pascagoula, Miss.	Mobile, Ala.
85469		Sch.	Gov. Vance	17	8	42.9	14.3	3.9	1876	Straita, N. C.	Beaufort, N. C.
10262		Sch.	Grace	63	60	69.0	21.5	6.6	1851	Trenton, Me.	Calus, Me.
86118		Slp.	Grace	6	6	27.0	9.2	3.8	1888	Deer Isle, Me.	Deer Isle, Me.
86191		Sch.	Grace	9	9	36.8	12.0	3.6	1892	Astoria, Oreg.	Astoria, Oreg.
86218		Sch.	Grace	10	9	50.5	13.7	3.4	1892	Fairmount, Md.	Crisfield, Md.
86379		Slp.	Grace	7	6	29.8	10.9	5.8	1896	Friendship, Me.	Machias, Me.
86416		Slp.	Grace	6	6	34.6	11.0	3.3	1898	Portsmouth, Va.	Norfolk, Va.
86432		Cat.	Grace	8	8	30.6	14.2	4.4	1898	Port Republic, N. J.	Somers Point, N. J.
86456		Slp. y.	Grace	14	13	36.0	13.9	4.0	1899	Patchogue, N. Y.	Patchogue, N. Y.
85450	J. Q. B. V.	Sch.	Grace Andrews	568	569	148.8	33.3	12.2	1874	Thomaston, Me.	Thomaston, Me.
85754		Sch.	Grace Bailey	68	64	72.0	23.5	6.0	1882	Patchogue, N. Y.	Patchogue, N. Y.
10292		Sch.	Grace Choate	41	39	63.4	20.2	6.3	1887	Bath, Me.	Portland, Me.
86447		Slp.	Grace Collins	24	19	38.6	16.0	5.2	1898	Millford, Del.	Wilmington, Del.
10061		Sch.	Grace Darling	21	20	46.2	17.4	4.0	1859	Islip, N. Y.	Norfolk, Va.
10144		Slp.	Grace Darling	5	5	27.6	9.5	4.0	1862	Provincetown, Mass.	Provincetown, Mass.
86376		Sch.	Grace Darling	75	47	84.2	31.0	9.4	1896	Essex, Mass.	Salem, Mass.
85137	J. N. B. V.	Sch.	Grace Davis	401	352	127.7	31.1	11.3	1873	Yarmouth, Me.	Portland, Me.
85483	J. S. G. L.	Bk.	Grace Deering	733	697	151.8	33.1	18.3	1877	Cape Elizabeth, Me.	Do.
85859		Sch.	Grace Ellina	9	8	28.4	14.6	3.3	1894	Shellbanks, Ala.	Mobile, Ala.
86277		Slp.	Grace Griffin	205	8	30.6	12.5	3.9	1894	Greenport, N. Y.	Greenport, N. Y.
85552		Sch.	Grace Hammond	205	195	136.6	33.0	9.0	1890	New York, N. Y.	Milwaukee, Wis.
39933		Sch.	Grace Holland	629	597	189.4	33.0	14.3	1880	Marine City, Mich.	Marquette, Mich.
85655		Slp.	Grace Hope	7	6	33.0	12.0	3.0	1881	Norfolk, Va.	Norfolk, Va.
85031		Sch.	Grace Lillian	6	6	31.2	11.1	3.0	1869	Gloucester, Mass.	Rockport, Me.
86226		Sch.	Grace Otis	62	54	87.0	22.5	8.5	1883	Newburyport, Mass.	Gloucester, Mass.
83998	K. F. D. S.	Sch.	Grace Seymour	633	601	166.0	34.2	16.0	1888	Hallyme, Conn.	New Haven, Conn.
85356	J. P. Q. M.	Sch.	Grace Van Dusen	303	243	123.6	33.1	9.0	1874	Millbridge, Me.	New York, N. Y.
85971		Sch.	Grace Watkins	18	17	42.8	13.9	4.0	1887	Sandbeach, Mich.	Detroit, Mich.
10369	H. J. M. V.	Sch.	Grace Watson	112	106	96.2	21.9	7.1	1854	Philadelphia, Pa.	Seaford, Del.
10721	H. V. D. W.	Sch.	Grace Webster	337	287	118.9	29.2	12.4	1867	Portland, Me.	Bucksport, Me.
10239		Sch.	Grace Whitney	289	275	141.1	26.0	11.5	1866	Gibraltar, Mich.	Port Huron, Mich.
10562		Sch.	Grace A. Hoffmire	29	28	54.8	19.8	4.0	1866	Nyaack, N. Y.	Perth Amboy, N. J.
85281		Sch.	Grace C. Hadley	67	44	73.0	21.3	7.7	1873	Essex, Mass.	Gloucester, Mass.
12419		Sch.	Grace E. Stevens	87	71	71.8	24.0	7.8	1853	Brookhaven, N. Y.	Southwest Harbor, Me.
86242	K. L. P. N.	Sch.	Grace G. Bennett	210	199	135.5	23.9	7.8	1893	Bethel, Del.	Seaford, Del.
12328		Sch.	Grace G. Grubbe	298	283	136.2	26.0	10.9	1873	Youngstown, N. Y.	Grand Haven, Mich.
83112		Sch.	Grace M. Eiler	237	225	128.9	27.5	9.0	1874	Chicago, Ill.	Chicago, Ill.
86157	K. J. R. F.	Sch.	Grace P. Willard	107	101	86.9	24.6	6.9	1891	West Myatie, Conn.	Stonington, Conn.
85402		Slp.	Grace S. Mackey	15	14	38.7	15.1	4.2	1863	Port Washington, N. Y.	New York, N. Y.
85787		Slp.	Grace V. Mills	10	9	35.5	14.5	3.5	1882	Cambridge, Md.	Baltimore, Md.
86143		Sch.	Grace W. Houe	11	10	32.2	12.4	5.6	1891	Boothbay, Me.	Saco, Me.
10902	K. C. J. L.	Slp. y.	Grace	56	53	69.6	21.8	7.2	1868	Nyaack, N. Y.	New York, N. Y.
85044		Sch.	Grace	40	38	65.2	19.2	6.8	1869	Charlestown, Mass.	Charleston, S. C.
85200		Sch. y.	Grace	53	51	68.2	22.0	7.4	1872	Cohasset, Mass.	Boston, Mass.
85333		Slp.	Grace	7	7	35.5	12.7	3.9	1874	Penny Bridge, N. Y.	Perth Amboy, N. J.
85441		Slp.	Grace	12	11	38.0	14.0	4.0	1873	Boothbay, Me.	Newport, R. I.
85374		Slp.	Grace	6	5	32.5	12.4	3.0	1877	Patchogue, N. Y.	Perth Amboy, N. J.
85750		Sch.	Grace	14	9	42.0	13.0	5.0	1882	Beverly, Mass.	Gloucester, Mass.
85412		Slp.	Grace	5	5	28.6	11.6	2.8	1883	Greenport, N. Y.	Greenport, N. Y.
85447		Sch.	Grace	11	10	31.9	13.5	4.2	1884	Key West, Fla.	Key West, Fla.
85806		Sch.	Grace	80	76	88.7	23.2	8.9	1884	Noank, Conn.	Brunswick, Ga.
85019		Sch.	Grace	45	43	60.1	19.1	8.1	1886	do.	Stonington, Conn.
85300		Cat.	Grace	6	5	22.1	10.6	3.5	1872	Tisbury, Mass.	Hyannis, Mass.
85968		Slp.	Grace	5	5	32.0	11.4	3.0	1880	Bayshore, N. Y.	Patchogue, N. Y.
86033		Slp.	Grace	11	7	38.6	15.0	4.1	1889	Goshen, N. J.	Bridgeton, N. J.
86107		Sch.	Grace	20	25	58.0	17.7	5.0	1890	St. Michaels, Md.	Baltimore, Md.
86207		Slp.	Grace	9	9	34.3	12.2	5.2	1872	Waldoboro, Me.	Provincetown, Mass.
86352		Slp.	Grace	8	8	34.0	11.0	5.3	1891	Brooksville, Me.	Mount Desert Ferry, Me.
86355		Sch.	Grace	7	7	44.6	11.3	2.6	1893	Smyrna, N. C.	Beaufort, N. C.
86419		Slp.	Grace	5	5	27.8	9.7	4.5	1894	Brooklin, Me.	Brooklin, Me.
86224		Slp.	Grace A.	7	6	30.0	11.2	5.2	1892	Bremen, Me.	Waldoboro, Me.
85947		Sch.	Grace B.	8	8	44.4	11.1	2.9	1886	Coldspring, N. Y.	Coldspring, N. Y.
85893		Slp. y.	Grace G.	12	12	34.0	13.0	4.4	1885	Newburyport, Mass.	Boston, Mass.
85933		Sch.	Grace G.	6	5	31.1	12.1	5.5	1846	Eastport, Me.	Eastport, Me.
86155		Sch.	Grace J.	58	55	69.6	22.1	5.8	1891	Harrington, Me.	Machias, Me.
86275		Sch.	Grace S.	91	86	83.0	24.7	10.2	1893	San Francisco, Cal.	San Francisco, Cal.
86300		Sch.	Grace S.	9	8	35.0	13.1	3.9	1897	Mary Esther, Fla.	Pasco, Fla.
86405		Slp. y.	Grace T.	5	5	32.7	10.5	3.1	1885	South Norwalk, Conn.	New York, N. Y.
85759		Sch.	Grace Bell	32	30	56.0	17.3	5.0	1882	Freeport, Fla.	Pensacola, Fla.
39458		Sch.	Grace Belle	35	34	56.1	16.2	8.7	1885	Sandbeach, Mich.	Grand Haven, Mich.
86163		Slp.	Grace Belle	12	11	39.8	12.8	5.3	1879	New York, N. Y.	Dennis, Mass.

1 Formerly U. S. S. Search.

2 Formerly schooner John Henry.

3 Formerly schooner Cheeny Ames.

MERCHANT SAILING VESSELS OF THE UNITED STATES—Continued.

Official No.	Signal letters.	Rig.	Name of vessel.	Gross tonnage.	Net tonnage.	Length.	Breadth.	Depth.	When built.	Where built.	Home port (where permanent document issues).
						Feet.	Feet.	Feet.			
86402		Sch.	Gracie Delmay	6	6	40.3	12.4	2.4	1807	Fishing Creek, Md.	Crisfield, Md.
86226		Sip.	Gracie Lee	6	5	35.7	10.0	2.5	1892	Onancock, Va.	Norfolk, Va.
86062		Sip.	Gracie Leonard	10	9	41.7	14.8	3.2	1839	Cambridge, Md.	Annapolis, Md.
85453		Sip.	Gracie Parks	8	8	32.0	14.4	3.4	1844	Patchogue, N. Y.	Perth Amboy, N. J.
85464		Sch.	Gracie Philips	20	19	42.2	15.4	4.3	1876	Noank, Conn.	Stonington, Conn.
85630		Sch.	Gracie Smith	12	12	39.3	12.5	4.7	1830	Kennebunk, Me.	Provincetown, Mass.
86734		Sip.	Gracie Young	6	6	32.8	12.9	3.0	1889	Patchogue, N. Y.	Patchogue, N. Y.
86270		Sch.	Gracie C. Wallace	20	13	59.0	18.3	4.6	1893	Oriole, Md.	Annapolis, Md.
85985	K. F. D. M.	Sch.	Gracie D. Buchanan	1,140	997	104.6	40.0	18.1	1868	Bath, Me.	New York, N. Y.
90857	J. B. P. F.	Sch.	Gracie D. Chambers	379	297	133.5	33.0	9.7	1875	Guilford, Conn.	Do.
86132		Sch.	Gracie E. Freeman	12	12	39.0	15.0	5.0	1890	Essex, Mass.	Boston, Mass.
86015		Sip.	Gracie and Emily	9	9	33.5	14.4	3.8	1888	Patchogue, N. Y.	Patchogue, N. Y.
85375		Sch.	Graham Brothers	81	77	81.0	20.0	7.0	1874	Howard, Wis.	Milwaukee, Wis.
10445		Sip.	Graham's Polley	52	50	63.0	23.0	6.6	1857	Brooklyn, N. Y.	New York, N. Y.
10444	H. J. G. K.	Sip.	Graham Polly	409	493	146.7	32.0	12.8	1856	do	Providence, R. I.
86293		Sch.	Grampian	814	802	218.0	38.0	13.2	1894	West Bay City, Mich.	Duluth, Minn.
10624		Sip.	Grampus	12	11	36.3	15.3	4.0	1890	Greenport, N. Y.	Greenport, N. Y.
86276	K. N. M. H.	Sch. y.	Grampus	47	45	72.6	18.0	9.8	1893	Essex, Mass.	New York, N. Y.
86317		Sch.	Granada	1,729	1,643	247.0	40.0	21.6	1895	West Bay City, Mich.	Duluth, Minn.
85332		Sch.	Grauger	43	40	60.0	23.0	4.6	1874	San Francisco, Cal.	San Francisco, Cal.
85430		Sch.	Granger	58	55	65.0	22.3	4.4	1875	Hickey Lodge, Oreg.	Do.
86442	K. N. Q. W.	Sch.	Grant	835	734	183.2	35.2	16.2	1898	Bath, Me.	Fall River, Mass.
10947		Sch.	Grape Shot	29	28	51.8	18.5	5.6	1856	Sayville, N. Y.	Richmond, Va.
85096		Sip.	Grape Shot	12	11	38.0	14.0	4.1	1870	Tappahannock, Va.	Norfolk, Va.
10566		Sch.	Gratitude	23	14	53.2	16.3	5.6	1855	Philadelphia, Pa.	Philadelphia, N. J.
10889		Sip.	Gray Eagle	12	11	35.7	15.3	4.2	1868	New Haven, Conn.	Coldspring, N. Y.
85359		Sip.	Gray Hound	6	6	32.5	12.4	3.1	1872	Baltimore, Md.	Annapolis, Md.
85087		Sip.	Gray Jacket	7	7	35.0	11.9	2.8	1870	Wishhart Point, Va.	Chincoteague, Va.
85439		Sch.	Grayling	14	13	39.0	11.6	4.0	1875	Sandbeach, Mich.	Grand Haven, Mich.
85775	K. B. G. S.	Sch. y.	Grayling	66	62	82.6	23.0	8.2	1883	Brooklyn, N. Y.	New York, N. Y.
86145	K. J. L. T.	Sch.	Graying	121	87	97.8	24.4	10.4	1891	Essex, Mass.	Gloucester, Mass.
85007	J. G. L. C.	Sip.	Great Admiral	1,575	1,401	214.2	40.3	25.2	1869	Boston, Mass.	New York, N. Y.
86389		Sip.	Great Northern	5	5	25.0	9.2	3.4	1896	West Seattle, Wash.	Seattle, Wash.
10403		Sch.	Green Co. Tauner	92	87	75.0	27.5	6.6	1832	Catakill, N. Y.	Albany, N. Y.
85084		Sch.	Green Hill	74	70	74.2	23.6	6.6	1881	Green Hill, Md.	Crisfield, Md.
86133	K. J. L. C.	Sch.	Greenleaf Johnson	300	370	141.5	35.0	12.6	1891	Bridgeport, Conn.	New Haven, Conn.
86223		Cat. y.	Greta	6	6	29.5	12.6	3.3	1889	Newport, R. I.	New York, N. Y.
86052		Sip.	Gretchen	10	10	39.3	13.7	3.4	1899	Peekskill, N. Y.	Greenport, N. Y.
86093		Sip. y.	Gretchen	8	8	25.2	12.3	5.2	1882	Dorchester, Mass.	Salem, Mass.
86437	K. N. Q. H.	Sch. y.	Gretchen	28	28	51.0	17.8	5.8	1898	Baltimore, Md.	Baltimore, Md.
116771	K. N. B. R.	Sip. y.	Gretchen	12	12	37.8	13.3	5.2	1895	Brooklyn, N. Y.	New York, N. Y.
10096		Sch.	Grey Hound	28	26	52.0	16.6	5.0	1855	Vinalhaven, Me.	North Haven, Me.
10361	H. J. F. L.	Bk.	Grey Hound	177	169	95.0	24.4	12.2	1851	New Bedford, Mass.	New Bedford, Mass.
85224		Sch.	Grey Hound	36	34	78.5	17.8	3.4	1872	Keyport, N. J.	Perth Amboy, N. J.
85226		Sch.	Grey Hound	13	13	44.0	15.0	4.0	1872	Mathews County, Va.	Newport News, Va.
85658		Lgr.	Grey Hound	10	9	41.8	12.9	3.4	1881	New Orleans, La.	Shieldsboro, Miss.
86341		Sip.	Greyhound	8	8	37.0	13.2	3.2	1894	Patchogue, N. Y.	Patchogue, N. Y.
77113	K. L. T. F.	Sch.	Griffin	367	317	131.5	33.1	10.7	1893	Phippsburg, Mo.	Shieldsboro, Miss.
136389		Sip. y.	Griselda	12	12	27.7	14.0	4.9	1893	Boston, Mass.	Boston, Mass.
11636		Sch.	Grover Cleveland	91	48	56.4	20.2	6.6	1846	Lyme, Conn.	Port Jefferson, N. Y.
85011		Lgr.	Grover Cleveland	5	5	40.9	13.0	3.7	1885	New Orleans, La.	New Orleans, La.
86099		Sch.	Grover Cleveland	35	22	59.1	18.4	5.7	1890	Bridgeton, N. J.	Bridgeton, N. J.
86257		Sch.	Grover Cleveland	7	6	39.2	9.9	3.0	1893	Sarasota, Fla.	Tampa, Fla.
85940		Sip.	Growler	9	8	31.2	14.1	3.4	1886	Bayshore, N. Y.	Patchogue, N. Y.
86206		Sch. y.	Growler	5	5	26.0	11.0	3.9	1892	Boston, Mass.	Boston, Mass.
10181		Sch.	Guess	15	14	44.0	12.8	5.9	1891	Rockland, Me.
10210		Sch.	Guide	55	52	71.0	19.0	6.0	1862	St. Joseph, Mich.	Port Huron, Mich.
10372		Sch.	Guide	38	36	63.4	17.9	5.2	1891	Greenport, N. Y.
85340		Sch.	Guide	15	14	42.3	15.5	5.5	1874	Marco, Fla.	Key West, Fla.
85970	K. D. T. W.	Sch.	Guide	144	137	126.0	28.7	7.4	1887	San Francisco, Cal.	San Francisco, Cal.
86141	K. J. L. D.	Sip. y.	Guide	8	8	34.0	11.8	4.9	1889	Brooklyn, N. Y.	New York, N. Y.
86335		Sch.	Guide	8	6	34.4	12.5	3.6	1895	Biloxi, Miss.	Shieldsboro, Miss.
85-006		Sip.	Guiding Star	11	11	33.9	14.6	3.9	1877	Groenwich, Conn.	New York, N. Y.
85792		Sch.	Guiding Star	31	30	65.2	17.0	3.3	1883	Erin, Mich.	Sandusky, Ohio
10314		Sch.	Guido	135	129	114.9	24.7	7.3	1856	Manitowoc, Wis.	Grand Haven, Mich.
86427		Sip. y.	Guiford	15	15	44.5	15.3	3.6	1899	Pocomoke, Md.	Philadelphia, Pa.
145170		Sip.	Gulhair	12	11	32.3	12.3	4.5	1878	Dorchester, Mass.	Boston, Mass.
83913		Sip.	Gulnare	5	5	23.9	10.0	3.5	1880	Key West, Fla.	Tampa, Fla.
86166	K. J. S. P.	Sip. y.	Gulnare	23	22	46.0	15.2	6.3	1891	Mariner Harbor, N. Y.	New York, N. Y.
85985		Sch.	Gundred	19	18	48.3	14.2	7.5	1887	Boston, Mass.	Boston, Mass.
85839		Sip. y.	Gurard	10	10	32.7	14.0	4.5	1883	Brooklyn, N. Y.	New York, N. Y.
86217		Sch.	Gus Simpson	27	18	41.0	18.0	3.0	1892	Bayou Falls, Miss.	Shieldsboro, Miss.
85708		Sip.	Guss	6	6	38.0	13.0	2.4	1874	Moriches, N. Y.	Patchogue, N. Y.
85556		Sch.	Gussie	11	10	38.0	13.7	3.3	1865	New York, N. Y.	New York, N. Y.
86089		Sip.	Gussie B.	5	5	29.0	13.0	3.6	1890	Port Monmouth, N. J.	Do.

¹ Formerly schooner Mary C. Arnold.
² Formerly sloop yacht Safna.

³ Formerly schooner James H. Dudley.
⁴ Formerly sloop-yacht Eulalie.

⁵ Formerly schooner Henry Clay.
⁶ Formerly schooner Toldie.

MERCHANT SAILING VESSELS OF THE UNITED STATES—Continued.

Official No.	Signal letters.	Rig.	Name of vessel.	Gross tonnage.	Net tonnage.	Length.		Depth.	When built.	Where built.	Home port (where permanent document issues).
						Feet.	Feet.				
85510	Sch.	Gussie Hodson	15	10	42.0	16.3	4.6	1877	Somerset County, Md	Fernandina, Fla.
85395	Cat.	Gussie Speck	6	6	29.8	12.2	3.4	1897	Port Republic, N. J.	Tuckerton, N. J.
86114	Slp.	Gussie B. Spalding	6	6	31.0	12.2	4.0	1890	Patchogue, N. Y.	Patchogue, N. Y.
86148	Cat.	Gussie H. Smith	6	5	31.0	12.8	3.1	1887	do	Savannah, Ga.
10431	Slp.	Gustavas A. Ratz	22	21	46.3	17.2	4.4	1858	Bergen, N. J.	Norfolk, Va.
85304	Slp.	Guy	5	5	36.2	11.3	2.7	1894	Marion, Md	Crisfield, Md.
85602	J. T. N. M.	Bk.	Guy C. Goss	1,572	1,430	213.9	39.8	24.0	1879	Bath, Me	New Bedford, Mass.
86190	Slp.	Gyda	6	6	32.0	10.9	4.8	1892	Tacoma, Wash	Seattle, Wash.
85206	Slp. y.	Gypsy	20	19	51.3	16.8	4.8	1867	New York, N. Y.	Albany, N. Y.
85888	Sch.	Gypsy	10	9	48.1	14.2	3.0	1885	St. Michaels, Md.	Norfolk, Va.
85975	Slp. y.	Gypsy	5	5	25.2	10.4	3.6	1887	Atlantic City, N. J.	Somers Point, N. J.
86019	Slp. y.	Gypsy	15	7	29.4	12.5	3.3	1888	Brooklyn, N. Y.	Key West, Fla.
86050	Slp.	Gypsy	17	14	43.0	16.0	3.6	1888	Penobscot, Me	Castine, Me.
86071	Slp.	Gypsy	16	10	40.3	16.6	4.5	1889	Dividing Creek, N. J.	Bridgeton, N. J.
86404	Sch.	Gypsy	10	10	41.2	15.4	3.2	1897	Fowl River, Ala	Mobile, Ala.
86410	Slp.	Gypsy	8	7	31.0	12.0	4.4	1898	Riverhead, N. Y.	Sag Harbor, N. Y.
III.											
96286	Slp.	H. McDonald	9	8	34.2	10.4	5.6	1876	East Boston, Mass	Brooklin, Me.
95295	Sch.	H. Bendel	73	70	71.5	25.6	5.5	1874	San Francisco, Cal	San Francisco, Cal.
11156	H. J. S. P.	Sch.	H. Curtis	124	118	84.4	24.2	8.5	1850	Harrington, Me.	Deer Isle, Me.
96020	Slp.	H. Hill	7	7	36.0	10.5	3.0	1889	Hunting Quarters, N. C.	Newbern, N. C.
96383	Slp. y.	H. Lindsay	17	17	36.7	14.5	6.3	1897	Chelsea, Mass	Boston, Mass.
95588	Sch.	H. Marwitz	14	14	40.6	14.3	4.2	1880	Matagorda, Tex	Port Lavaca, Tex.
11185	Sch.	H. Rand	124	118	106.5	23.6	7.6	1856	Manitowoc, Wis	Milwaukee, Wis.
96218	Sch.	H. A. Barr	1,119	1,063	217.0	35.0	16.9	1893	West Bay City, Mich.	Cleveland, Ohio.
95710	Sch.	H. A. Benson	13	13	45.4	11.2	3.6	1882	Sebewaing, Mich	Marquette, Mich.
95913	Sch.	H. A. Emery	67	64	73.4	19.3	6.2	1887	West Bay City, Mich.	Port Huron, Mich.
95877	Sch.	H. A. Hawgood	1,276	1,212	234.0	39.8	16.3	1886	do	Perth Amboy, N. J.
11138	Sch.	H. A. Richmond	208	198	120.2	25.2	9.1	1861	Buffalo, N. Y.	Chicago, Ill.
95017	Sch.	H. A. Russell	11	9	38.5	13.2	5.5	1869	Rockland, Me.	Machias, Me.
95658	Sch.	H. B. Lane	10	7	42.0	13.4	3.7	1888	Newbern, N. C.	Newbern, N. C.
95794	Sch.	H. C. Alvey	26	18	63.6	18.0	4.9	1884	Pocomoke City, Md.	Newport News, Va.
95340	Slp.	H. C. Gulick	7	6	34.8	11.3	3.2	1874	Yorktown, Va	Norfolk, Va.
42652	Sch.	H. C. Sprague	316	300	145.4	29.9	9.0	1880	South Rockwood, Mich	Toledo, Ohio.
96426	Slp.	H. C. Townsend	5	5	39.2	11.9	2.7	1898	Upper Fairmount, Md	Crisfield, Me.
11200	Sch.	H. C. Winslow	252	239	137.7	25.8	10.2	1853	Black River, Ohio	Chicago, Ill.
95991	K. G. F. C.	Sch.	H. C. Wright	290	275	139.0	31.0	10.0	1889	Fairhaven, Cal	San Francisco, Cal.
96393	K. N. H. J.	Sch.	H. D. Bendixsen	641	570	173.5	37.4	13.5	1898	do	do.
11802	Sch.	H. D. Fernandes	30	29	56.3	20.2	4.6	1867	Talbot County, Md	Baltimore, Md.
96266	Sch.	H. D. Moore	143	136	103.3	24.5	7.7	1874	Saugatuck, Mich	Milwaukee, Wis.
95072	Slp.	H. E. Thompson	12	11	36.0	13.6	6.0	1870	Charleston, S. C.	Charleston, S. C.
96022	K. G. Q. R.	Sch.	H. E. Thompson	683	609	153.4	32.5	18.1	1889	Machias, Me.	Machias, Me.
96007	Slp.	H. F. Hilderbrandt	5	5	28.7	12.9	3.3	1887	Patchogue, N. Y.	Patchogue, N. Y.
95895	Sch.	H. F. Lankford	10	9	53.0	14.3	3.2	1886	Somerset County, Md.	Crisfield, Md.
11762	Sch.	H. G. Cleveland	264	251	137.2	25.8	10.4	1867	Black River, Ohio	Cleveland, Ohio.
95483	J. S. L. E.	Bk.	H. G. Johnson	1,082	981	195.5	36.8	21.8	1877	Newburyport, Mass	Boston, Mass.
95845	Slp.	H. H. Adams	90	86	88.4	17.6	7.2	1885	Champlain, N. Y.	Burlington, Vt.
95663	Sch.	H. H. Meekins	19	11	46.8	15.8	4.7	1881	Philadelphia, Pa	Philadelphia, Pa.
95051	Sch.	H. J. Bishop	21	20	49.4	16.9	4.4	1870	South Haven, N. Y.	Patchogue, N. Y.
11985	Sch.	H. J. Webb	431	410	167.0	28.0	11.0	1869	Vermilion, Ohio.	Albany, N. Y.
95841	Slp.	H. K. Mulford	16	9	40.1	15.5	4.6	1885	Bridgeton, N. J.	Bridgeton, N. J.
95778	Sch.	H. K. Price	52	39	65.2	23.2	6.4	1883	Pocomoke City, Md.	Baltimore, Md.
96333	Cat.	H. K. Roe	6	6	28.2	12.0	3.1	1883	Islip, N. Y.	Patchogue, N. Y.
95377	Sch.	H. L. James	115	109	93.0	27.0	7.2	1875	Dorchester County, Md.	Norfolk, Va.
95945	Sch.	H. L. Steelman	19	11	43.1	16.5	4.1	1888	Estelville, N. J.	Bridgeton, N. J.
95927	Sch.	H. L. Tall	10	9	51.0	13.0	3.6	1887	Somerset County, Md.	Crisfield, Md.
95911	Sch.	H. M. Avery	33	31	60.5	16.9	5.8	1887	South Haven, Mich	Grand Haven, Mich.
95719	Sch.	H. M. Rowe	39	37	66.0	21.4	5.6	1882	Dorchester, Md	Crisfield, Md.
11261	Sch.	H. M. Somers	31	29	51.3	19.3	5.3	1866	English Creek, N. J.	Norfolk, Va.
42287	Sch.	H. N. Conklin	484	463	146.0	35.8	12.0	1878	New Baltimore, N. Y.	Hartford, Conn.
96150	Sch.	H. N. Emille	36	34	65.0	14.0	6.5	1891	Grand Marais, Minn	Duluth, Minn.
11906	Sch.	H. P. Barnes	30	21	53.5	18.1	5.9	1865	Somerset County, Md.	Cape Charles, Va.
95077	Sch.	H. P. Barnes	22	21	56.6	19.9	4.9	1870	Rehoboth, Md.	do.
95095	Sch.	H. P. Barnes	39	29	57.8	20.5	5.5	1870	Baltimore, Md	Baltimore, Md.
96282	Sch.	H. P. Brown	18	12	45.0	13.4	3.6	1894	Avon, N. C.	Edenton, N. C.
11223	Sch.	H. S. Boynton	86	82	74.0	21.6	9.5	1858	Trenton, Me	Rockport, Me.
95792	K. C. H. V.	Sch.	H. S. Lanfair	402	346	138.0	32.7	10.0	1884	Baltimore, Md	Tuckerton, N. J.
96193	Sch.	H. S. Morgan	18	17	53.0	16.1	4.4	1892	Rockhall, Md	Baltimore, Md.
95587	Sch.	H. T. Beacham	41	39	65.0	20.0	5.5	1880	Baltimore, Md	do.
11764	J. B. R. T.	Sch.	H. T. Hedges	239	227	104.7	28.1	8.1	1868	Wilmington, Del	Bristol, R. I.
95122	Sch.	H. V. Duryea	53	50	72.0	22.2	5.0	1871	Nyack, N. Y.	New York, N. Y.
95202	Sch.	H. W. Cushman	36	34	55.3	19.3	5.7	1872	Mount Desert, Me.	Mount Desert Ferry, Me.
95299	Sch.	H. W. Laws	56	53	69.3	23.8	4.5	1874	Greensboro, Md	Wilmington, Del.

1 Formerly sloop-yacht } a Gussie.
 } b Paulina.

MERCHANT SAILING VESSELS OF THE UNITED STATES—Continued.

Official No.	Signal letters.	Rig.	Name of vessel.	Gross tonnage.	Net tonnage.	Length.		Depth.	When built.	Where built.	Home port (where permanent document issued).
						Feet.	Feet.				
95414		Sch.	H. W. Sage	848	805	203.0	35.6	13.0	1875	Bangor, Mich.	Buffalo, N. Y.
96380		Sch.	H. Hansel Tyler	5	5	39.2	13.3	2.6	1896	Fishing Coast, Md.	Crisfield, Md.
96092		Sch.	H. J. E. Levy	17	16	54.2	20.1	4.0	1890	New Orleans, La.	New Orleans, La.
96251		Sip.	H. & H.	9	8	35.1	12.7	2.7	1893	Dresden, Me.	Bath, Me.
95579	J. T. P. H.	Sch.	H. & J. Blenderman	497	472	145.6	34.0	16.3	1879	Port Jefferson, N. Y.	New York, N. Y.
96328	K. M. R. P.	Sch.	Hackensack	875	791	196.0	34.7	16.4	1896	Noank, Conn.	Do.
96222		Ywl.	Hadasah	8	7	38.4	9.6	8.2	1893	Bristol, R. I.	Bristol, R. I.
95738		Sch.	Haddie	32	22	57.0	20.4	4.9	1883	Goshen, N. J.	Bridgeton, N. J.
96107		Sip.	Ha-Ha	7	6	25.9	12.5	4.0	1889	Harwich, Mass.	Dennis, Mass.
11135		Sip.	Hadsee	11	10	32.5	12.9	4.2	1867	Bristol, R. I.	Newport News, Va.
95172	K. C. G. V.	Sch. y.	Haleyton	67	63	80.2	23.8	7.5	1860	Port Jefferson, N. Y.	New York, N. Y.
95668	J. V. R. C.	Sch.	Haleyton	293	278	133.2	32.0	10.0	1841	Eureka, Cal.	San Francisco, Cal.
95961		Sip.	Haleyton	27	26	52.4	14.8	5.9	1888	Essex, Mass.	Pensacola, Fla.
96129		Sip. y.	Haleyton	6	6	27.8	11.0	4.8	1887	Newport, R. I.	Newport, R. I.
96188		Sip.	Haleyton	6	6	30.9	13.0	2.9	1885	Amitville, N. Y.	Patchogue, N. Y.
96341		Sch. y.	Haleyton	12	12	29.7	12.4	6.2	1896	Seattle, Wash.	Seattle, Wash.
11616		Sip.	Half Moon	41	39	47.0	21.0	6.6	1853	New York, N. Y.	New York, N. Y.
96450		Sip.	Halka	10	10	34.0	11.8	5.7	1899	Cushing, Me.	St. George, Me.
95260		Sch.	Hakted	496	471	171.1	33.4	12.4	1873	Little Sturgeon, Wis.	Chicago, Ill.
96131		Sch.	Hallie K.	10	9	53.0	15.6	4.0	1891	Solomons, Md.	Baltimore, Md.
11275	H. J. T. D.	Sch.	Hamburg	183	173	102.1	26.1	9.0	1865	East Machias, Me.	Machias, Me.
95128	J. L. G. F.	Sch.	Hamilton	1,229	1,119	194.8	37.4	24.4	1871	Kennebunkport, Me.	New York, N. Y.
26477	H. S. P. R.	Sch.	Hamilton Fish	1,616	1,616	200.0	40.0	19.0	1856	Waldoboro, Me.	Do.
11879		Sch.	Hamlet	26	24	49.0	17.5	4.8	1867	Bellport, N. Y.	Greenport, N. Y.
96069		Sch.	Hamlet	13	9	56.0	14.5	3.3	1890	Fishing Island, Md.	Baltimore, Md.
96319	K. M. N. H.	Sch.	Hammond	693	613	173.2	35.0	14.2	1895	Noank, Conn.	Philadelphia, Pa.
11908		Sch.	Hampton	28	26	53.0	17.0	5.0	1855	Somerset County, Md.	Baltimore, Md.
95535		Sch.	Hampton	8	7	52.0	8.0	3.0	1878	Lancaster, Va.	Tappanhook, Va.
95008	J. H. C. K.	Bkn.	Hancock	412	348	121.5	29.5	11.6	1869	Bucksport, Me.	Boston, Mass.
96177		Sip. y.	Handsel	6	6	37.8	9.4	4.1	1892	Bristol, R. I.	Do.
95283		Sch.	Handy Boy	26	25	61.0	17.2	3.0	1874	Harrison, Mich.	Duluth, Minn.
96160		Sch.	Hanauah	5	5	35.0	10.6	3.3	1891	Smyrna, N. C.	Beaufort, N. C.
96008		Cat.	Hannah B.	5	5	25.5	11.5	4.0	1883	Hyannis, Mass.	New Bedford, Mass.
11050		Sch.	Hannah D.	74	72	66.0	21.6	7.6	1850	Easthaven, Conn.	Boston, Mass.
96430		Sip.	Hannah D.	13	8	39.7	14.8	4.6	1875	Glenwood, N. Y.	Capr Charles, Va.
95487		Sip.	Hannah J.	6	6	39.0	9.5	2.6	1877	Pleasantville, N. J.	Somers Point, N. J.
95677		Sch.	Hannah M.	7	6	34.3	11.6	2.6	1882	English Creek, N. J.	Do.
96422		Sip.	Hannah M.	14	13	50.0	16.3	3.2	1898	New Gretna, N. J.	Tuckerton, N. J.
11538	H. K. D. W.	Sch.	Hannah Blackman	142	135	91.5	26.5	8.0	1866	Tuckahoe, N. J.	New York, N. Y.
95658		Sch.	Hannah Coomer	95	90	82.3	22.8	8.0	1870	East Boston, Mass.	Bucksport, Me.
11323		Sch.	Hannah Grant	71	67	73.0	20.3	8.2	1847	Newburyport, Mass.	Machias, Me.
96162		Sch.	Hannah Mulford	18	11	44.4	16.4	5.0	1892	Dividing Creek, N. J.	Bridgeton, N. J.
85150		Sch.	Hannah E. Brown	97	92	98.0	27.1	8.1	1871	Newburg, N. Y.	New York, N. Y.
95810	K. C. N. V.	Sch.	Hannah F. Carleton	225	189	103.3	30.0	10.6	1884	Pembroke, Me.	Machias, Me.
95186		Sch.	Hannah and Ida	40	26	61.5	20.1	5.2	1872	Mauricetown, N. J.	Bridgeton, N. J.
96257		Sip.	Hansie B. Gibson	14	8	37.3	15.8	3.1	1893	Port Norris, N. J.	Do.
95383		Sch.	Hanover	23	22	52.0	15.9	4.4	1875	Baltimore, Md.	Newport News, Va.
96042		Sch.	Happy Boy	30	29	65.0	18.0	3.6	1890	Gros-epointe, Mich.	Detroit, Mich.
96331	J. Q. B. H.	Sch. y.	Happy Home	40	40	42.4	14.6	7.6	1896	Charlevoix, Mich.	Grand Haven, Mich.
95115	K. D. S. L.	Sch. y.	Harbison Hickman	440	418	140.5	32.0	15.0	1874	Milford, Del.	Philadelphia, Pa.
95916		Sch. y.	Harbinger	45	43	67.8	19.3	7.9	1884	South Boston, Mass.	Providence, R. I.
11584		Sch.	Hard Times	28	26	66.4	18.8	3.5	1867	Galveston, Tex.	Galveston, Tex.
96291		Ywl.	Hard Times	16	12	41.5	14.2	3.8	1895	Bay St. Louis, Miss.	Shieldsboro, Miss.
11099		Sip.	Hardscrabble	46	43	57.0	20.4	5.7	1850	Quincy, Mass.	Boston, Mass.
95234		Sch.	Harford Bell	35	25	65.0	21.2	5.2	1873	Baltimore, Md.	Baltimore, Md.
96116	K. J. P. N.	Sch.	Harland W. Huston	180	171	125.2	23.6	7.4	1891	Bethel, Del.	Seaford, Del.
11445		Sip.	Harmon Simes	12	12	40.0	18.0	4.0	1866	Staten Island, N. Y.	New York, N. Y.
96114		Sch.	Harold	718	682	190.0	34.0	13.0	1891	West Bay City, Mich.	Port Huron, Mich.
96119		Sip. y.	Harold E.	6	6	24.9	12.4	3.8	1891	Orleans, Mass.	Boston, Mass.
96081		Sip.	Harold K.	8	7	35.0	13.6	3.8	1889	Patchogue, N. Y.	Patchogue, N. Y.
96305		Sip.	Harold W. D.	7	7	25.0	12.5	4.4	1895	East Providence, R. I.	Providence, R. I.
95730	J. W. R. V.	Sch.	Harold B. Cousins	379	360	139.0	34.0	11.6	1882	Boston, Mass.	Boston, Mass.
95768	K. B. P. L.	Sch.	Harold C. Beecher	363	306	127.0	33.0	12.4	1883	Madison, Conn.	New Haven, Conn.
96248	K. L. S. R.	Sch.	Harold J. McCarty	312	297	133.1	31.8	9.1	1893	Bath, Me.	Bath, Me.
96073	K. H. P. M.	Sch.	Harold L. Berry	119	113	87.4	26.3	6.9	1890	Georgetown, Me.	Do.
95215		Sip.	Harp	12	12	37.6	16.0	4.0	1873	Darien, Conn.	Greenport, N. Y.
95498		Sip.	Harp	5	5	30.4	11.2	2.4	1877	Norfolk, Va.	Norfolk, Va.
96296		Sch.	Harpyce	39	37	67.5	21.6	4.8	1895	Kinsale, Va.	Alexandria, Va.
96117		Sip.	Harpyce	6	6	27.0	10.0	5.3	1885	Bremen, Me.	Deer Isle, Me.
96183		Sip. y.	Harpoon	28	27	52.1	16.3	7.5	1891	Salem, Mass.	Boston, Mass.
95550		Sch.	Harrie M. Young	12	11	37.5	12.7	4.7	1879	Kennebunk, Me.	Provincetown, Mass.
96043		Sch.	Harrie and Georgie	5	5	33.0	11.0	5.8	1890	Friendship, Me.	Brooklin, Me.
11272		Sch.	Harriet	93	80	74.0	22.7	7.9	1840	Barnstable, Mass.	Calais, Me.
11768		Sch.	Harriet	16	16	41.2	15.0	4.5	1867	Westerly, R. I.	Hartford, Conn.
95577		Sip.	Harriet	8	8	34.0	13.8	3.6	1879	Islip, N. Y.	Southwest Harbor, Me.

¹ Formerly a ship Hamilton.
² German ship Margarethe.

³ Formerly ship Wm. F. Storer.
⁴ Composite.

MERCHANT SAILING VESSELS OF THE UNITED STATES—Continued.

Official No.	Signal letters.	Rig.	Name of vessel.	Gross tonnage.	Net tonnage.	Length.	Breadth.	Depth.	When built.	Where built.	Home port (where permanent document issues).
						Feet.	Feet.	Feet.			
96359		Cat.	Harriet	5	5	26.4	12.0	3.3	1891	Cape May, N. J.	Bridgeton, N. J.
96411		Slp.	Harriet G	10	9	33.0	12.8	4.0	1889	Keyport, N. J.	Perth Amboy, N. J.
95504	J. S. T. H.	Bg.	Harriet G	252	188	130.2	29.0	10.5	1878	Norfolk, Va.	New York, N. Y.
11851		Slp.	Harriet Elmer	12	7	35.0	19.0	3.0	1853	Cedarville, N. J.	Bridgeton, N. J.
96461		Sch.	Harriet Howarth	41	39	62.2	20.7	6.6	1870	Somerset County, Md	Tappahannock, Va.
11273		Sch.	Harriet Rogers	56	54	64.7	21.1	6.3	1846	Freeport, Me	Southwest Harbor, Me.
11250		Sch.	Harriet Samantha	58	55	68.4	21.1	6.7	1839	Gloucester, Mass	Rockport, Me.
11784		Slp.	Harriet Smith	27	26	52.0	18.0	6.0	1861	Islip, N. Y.	Annapolis, Md.
95872	K. C. T. S.	Sch.	Harriet C. Kerlin	517	458	145.0	35.0	14.7	1884	Leesburg, N. J.	Bridgeton, N. J.
96161	K. L. F. N	Sch.	Harriet C. Whitehead	222	211	119.6	31.3	8.0	1892	Waterford, Conn.	Providence, R. I.
95077		Sch.	Harriet E. Ford	50	47	69.2	22.2	7.0	1870	Somerset County, Md	Tappahannock, Va.
11217		Slp.	Harriet E. Lomdes	12	7	38.4	15.4	4.3	1861	Northport, N. Y.	Bridgeton, N. J.
96224		Sch.	Harriet H. Lippincott	27	17	50.5	18.5	5.2	1873	Salem, N. J.	Do.
11499		Slp.	Harriet M. Laskey	22	21	48.4	17.2	4.5	1858	Bergen, N. J.	Tappahannock, Va.
11295		Sch.	Harriet P. Ely	62	58	70.6	23.5	5.9	1862	Norwalk, Conn	Baltimore, Md.
95995		Sch.	Harris Brothers	22	21	52.0	15.3	3.4	1889	Key West, Fla.	Key West, Fla.
95280		Slp.	Harrison T. Smith	10	10	42.8	13.0	3.0	1873	Islip, N. Y.	Perth Amboy, N. J.
95426		Sch.	Harry	24	23	52.0	19.0	3.5	1876	San Francisco, Cal.	San Francisco, Cal.
95973		Sch.	Harry	5	5	30.4	10.5	4.0	1888	Lewes, Del.	Wilmington, Del.
96312		Sch.	Harry	8	8	38.2	12.8	3.2	1895	Whitfield, Fla.	Pe sacola, Fla.
96349		Slp.	Harry C	6	6	30.5	11.8	3.0	1895	Rockaway Beach, N. Y.	New York, N. Y.
95489		Sch.	Harry Bruce	5	5	45.0	11.6	2.8	1877	Crisfield, Md.	Alexandria, Va.
96253		Sch.	Harry Gerdes	7	6	39.6	13.0	3.2	1893	Biloxi, Miss	Shieldsboro, Miss.
96076	K. H. Q. G.	Sch.	Harry Knowlton	317	277	128.7	33.5	11.1	1890	Tottenville, N. Y.	New York, N. Y.
11311	H. J. T. P.	Sch.	Harry Landell	239	227	127.0	30.9	9.3	1866	North Belleville, N. J.	Newark, N. J.
96281		Sch.	Harry Lay	9	9	37.0	14.2	3.4	1894	Fowl River, Ala.	Mobile, Ala.
96148		Slp.	Harry Marsh	13	12	39.2	15.1	4.3	1891	Charleston, S. C.	Charleston, S. C.
96109	K. N. P. T.	Bkn.	Harry Merryday	302	280	124.7	26.3	13.9	1877	Sestri, Italy	Jacksonville, Fla.
95614	J. T. W. P.	Sch.	Harry Messer	627	551	153.7	35.5	15.8	1880	Bath, Me	Boston, Mass.
95038		Sch.	Harry Montiel	9	8	37.8	13.2	3.8	1870	Duxbury, Mass	South Dennis, Mass.
96101	J. K. S. M.	Bk.	Harry Morse	1,365	1,241	198.2	37.5	23.8	1871	Bath, Me	San Francisco, Cal.
95180		Slp.	Harry Mortimer	12	12	37.7	15.4	4.2	1871	Bayshore, N. Y.	Newport News, Va.
95715	J. W. L. P.	Sch.	Harry Prescott	433	411	140.0	34.0	11.6	1882	Bath, Me	New Haven, Conn.
95400	J. R. H. P.	Bg.	Harry Smith	520	494	134.1	30.9	17.3	1875	Bingor, Me	Boston, Mass.
95923		Sch.	Harry Young	6	6	34.0	10.6	4.2	1885	Petersburg, N. J.	Somers Point, N. J.
96315	K. M. L. G.	Sch.	Harry A. Berwind	996	910	191.7	38.2	17.4	1895	Millbridge, Me	Philadelphia, Pa.
95187	J. M. P. H.	Sch.	Harry B. Diverty	175	166	110.3	23.0	8.6	1873	Denniseville, N. J.	Bridgeton, N. J.
96721		Sch.	Harry C. Brown	18	17	58.6	15.8	4.4	1882	Crisfield, Md.	Cape Charles, Va.
95748		Sch.	Harry C. Chester	75	71	74.7	23.0	6.9	1883	East Machias, Me	Roston, Vass.
95055	J. K. D. P.	Sch.	Harry C. Shephard	213	203	108.6	29.8	8.7	1870	Mays Landing, N. J.	Somers Point, N. J.
96369		Slp.	Harry D. Hazard	5	5	29.0	11.5	3.0	1872	Patchogue, N. Y.	Patchogue, N. Y.
95613	K. C. P. H.	Sch.	Harry G. French	100	67	87.3	23.5	8.5	1884	Essex, Mass	Gloucester, Mass.
96011	K. G. P. L.	Sch.	Harry L. Belden	123	117	94.2	25.4	9.8	1889	do	Boston, Mass.
95198	J. L. V. Q.	Sch.	Harry L. Whiton	481	457	134.7	32.9	15.2	1873	Duxbury, Mass	Do.
96077	K. H. Q. L.	Sch.	Harry W. Haynes	295	250	129.3	31.0	9.8	1890	Ellsworth, Me	Ellsworth, Me.
95905		Sch.	Harry and Charley	34	32	71.3	20.9	3.2	1887	Washington, D. C.	Alexandria, Va.
96211		Sch.	Harry and Charlie	15	9	42.0	16.2	4.7	1893	Leesburg, N. J.	Bridgeton, N. J.
96213		Slp.	Harry and Willie	14	8	39.6	15.7	4.0	1893	do	Do.
96139	K. L. B. M.	Sch.	Harvard	112	76	95.4	23.6	10.4	1891	Essex, Mass	Gloucester, Mass.
95010		Slp.	Harvest	51	51	61.0	23.0	6.3	1839	Mamaroneck, N. Y.	New York, N. Y.
96095		Sch.	Harvest	25	24	54.6	17.0	4.4	1891	Lockwoods Folly, N. C.	Wilmington, N. C.
95047		Sch.	Harvest Home	78	74	78.0	22.6	7.6	1870	Lamoine, Me	Ellsworth, Me.
11674		Sch.	Harvest Queen	32	30	56.0	21.2	4.0	1861	San Francisco, Cal	San Francisco, Cal.
95084	J. K. P. M.	Bk.	Harvester	754	716	156.6	32.7	10.9	1871	Newburyport, Mass	Do.
95385	J. R. F. T.	Bk.	Harvester	1,494	1,378	210.1	39.7	24.1	1875	Bath, Me	Do.
95819		Sch.	Harvester	80	78	75.3	23.5	6.9	1884	Jonesboro, Mo	North Haven, Me.
96189	K. L. J. P.	Sch.	Harvester	106	76	90.4	23.6	6.6	1892	Essex, Mass.	Gloucester, Mass.
95976		Slp.	Harvey M	5	5	28.0	11.5	3.2	1887	Glenwood, N. Y.	Coldspring, N. Y.
11281		Sch.	Harvey Bisell	496	472	162.4	33.6	12.4	1866	Toledo, Ohio	Port Huron, Mich.
95912		Sch.	Harvey Ransom	28	27	59.0	16.4	5.3	1887	South Haven, Mich	Grand Haven, Mich.
95716		Sch.	Harvey B. Moore	35	33	66.5	17.2	3.9	1882	Havre de Grace, Md	Baltimore, Md.
96288		Slp.	Haskell W. Gray	6	6	31.6	9.6	4.6	1895	Brookville, Me	Southwest Harbor, Me.
95125		Sch.	Hastings	84	62	86.4	24.7	6.1	1871	Kennebunk, Me	Fall River, Mass.
11477	H. K. D. B.	Sch.	Hatteras	788	754	171.5	33.5	18.8	1865	Brooklyn, N. Y.	New York, N. Y.
95175		Slp.	Hattie	6	5	31.0	12.1	3.4	1872	Philadelphia, Pa.	Somers Point, N. J.
95204		Sch.	Hattie	400	380	165.2	36.0	11.0	1873	Marine City, Mich	Port Huron, Mich.
95775		Slp.	Hattie	6	5	29.0	12.0	2.4	1883	Berlin, Md	Chincoteague, Va.
95469		Sch.	Hattie	10	10	44.0	15.0	2.9	1884	Steelmanville, N. J.	Somers Point, N. J.
95881		Slp.	Hattie	12	11	31.6	14.2	4.8	1880	Warwick, R. I.	Boston, Mass.
95907		Slp. y.	Hattie	7	7	27.9	11.8	4.1	1887	Brooklyn, N. Y.	Do.
95935		Slp.	Hattie	8	7	34.0	14.2	3.2	1847	Dighton, Mass	Providence, R. I.
96087		Sch. y.	Hattie	20	19	46.9	14.7	3.8	1890	Erin, Mich	Detroit, Mich.
96261		Slp.	Hattie	6	6	24.6	9.5	4.0	1894	Ball rd, Wash	Seattle, Wash.
96395		Slp.	Hattie	8	8	39.5	12.1	3.0	1898	Harve de Grace, Md	Baltimore, Md.

¹ Formerly { a Italian barkentine Zio Antonio.
^b Spanish barkentine Lorenzo.

² Formerly { a bark Harvester.
^b British bark Harvester.

MERCHANT SAILING VESSELS OF THE UNITED STATES—Continued.

Official No.	Signal letters.	Rig.	Name of vessel.	Gross tonnage.	Net tonnage.	Length.	Breadth.	Depth.	When built.	Where built.	Home port (where permanent document issues).
						Feet.	Feet.	Feet.			
95795	S/p.	Hattie B.	11	7	37.6	13.7	3.7	1884	Bridgeboro, N. J.	Bridgeton, N. J.
95962	S/p.	Hattie B.	8	8	33.7	14.0	4.6	1888	Hyannis, Mass.	Hyannis, Mass.
96014	S/p. y.	Hattie B.	7	7	35.5	10.2	3.6	1889	Chicago, Ill.	Chicago, Ill.
96101	*Sch.	Hattie B.	8	8	34.6	11.1	2.4	1891	Detroit, Mich.	Detroit, Mich.
95118	S/p.	Hattie J.	11	10	38.0	13.5	3.6	1871	Smithville, N. Y.	New York, N. Y.
95159	S/p.	Hattie J.	5	5	32.5	12.2	2.8	1872	Sayville, N. Y.	Do.
96272	S/p.	Hattie J.	10	9	32.6	15.2	4.8	1894	New Haven, Conn.	New Haven, Conn.
96360	Cat.	Hattie L.	5	5	26.5	12.0	2.9	1895	Cape May, N. J.	Bridgeton, N. J.
95181	Sch.	Hattie M.	21	14	53.2	17.8	3.4	1872	Bayou La Combe, La.	New Orleans, La.
96246	Sch.	Hattie S.	10	10	39.4	13.4	3.5	1893	Millville, N. J.	Bridgeton, N. J.
96375	Cat.	Hattie S.	5	5	27.6	11.9	3.0	1894	Amityville, N. Y.	Patchogue, N. Y.
95657	Sch.	Hattie Alma.	28	27	67.5	17.6	5.2	1881	Somerset County, Md.	Newport News, Va.
95955	S/p.	Hattie Bell.	5	5	28.8	13.2	3.1	1873	Canoe Place, N. Y.	Greenport, N. Y.
96186	S/p.	Hattie Bradwell.	26	24	50.5	14.2	6.4	1892	Chicago, Ill.	Marquette, Mich.
95242	Sch.	Hattie Chevalier.	38	36	59.6	21.0	4.7	1873	Coldspring, N. Y.	New York, N. Y.
95212	Sch.	Hattie Douglass.	13	12	34.4	12.8	5.4	1873	New London, Conn.	New London, Conn.
95827	Sch.	Hattie Duncan.	9	9	52.6	14.8	2.6	1884	Holland Point, Md.	Crisfield, Md.
95815	K. C. P. M.	Sch.	Hattie Dunn.	435	365	145.1	35.1	11.6	1884	Thomaston, Me.	Thomaston, Me.
96346	S/p.	Hattie Elizabeth.	7	5	37.2	12.6	3.1	1896	Marion, Md.	Annapolis, Md.
95627	Sch.	Hattie Estelle.	17	16	55.0	15.4	4.2	1880	St. Michaels, Md.	Baltimore, Md.
95991	Sch.	Hattie Evelyn.	69	66	74.6	22.5	7.8	1882	Bath, Me.	Gloucester, Mass.
95155	Sch.	Hattie Fishery.	80	76	87.5	22.5	6.6	1872	Ventura, Mich.	Grand Haven, Mich.
95705	J. W. G. M.	Sch.	Hattie Godfrey.	104	99	87.0	26.4	6.4	1882	Cherryfield, Me.	Machias, Me.
95085	Sch.	Hattie Hall.	29	27	51.2	18.5	5.2	1871	Newtown, Md.	Bridgeton, N. J.
120117	Sch.	Hattie Hunt.	265	252	127.2	26.4	9.3	1873	Saugatuck, Mich.	Milwaukee, Wis.
95225	S/p.	Hattie Jenks.	10	6	41.0	13.4	3.7	1873	Port Washington, N. Y.	Bridgeton, N. J.
11557	Sch.	Hattie Lewis.	50	48	60.2	21.8	5.1	1864	Guilford, Conn.	Portsmouth, N. H.
96382	S/p.	Hattie Lloyd.	11	11	48.0	16.0	3.5	1897	Whitehaven, Md.	Crisfield, Md.
95993	S/p.	Hattie Lull.	6	6	29.6	12.3	3.1	1880	Glenwood, N. Y.	Bridgeton, Conn.
96297	Sch.	Hattie Loring.	55	46	64.7	20.0	7.5	1895	Gouldsboro, Me.	Machias, Me.
95702	Sch.	Hattie Maud.	91	86	84.5	23.1	8.1	1882	Bath, Me.	Salem, Mass.
95635	J. V. F. R.	Sch.	Hattie Nickerson.	172	163	112.0	23.0	9.7	1881	Dennisville, N. J.	Bridgeton, N. J.
95394	Sch.	Hattie Rebecca.	17	16	41.8	15.0	6.0	1875	Noank, Conn.	Somers Point, N. J.
95169	Sch.	Hattie Stark.	88	64	76.0	23.3	6.1	1872	Baltimore, Md.	Baltimore, Md.
95817	Sch.	Hattie Washington.	20	19	49.3	16.3	4.5	1884	Sharptown, Md.	Do.
11609	Sch.	Hattie Wells.	376	357	164.5	28.0	11.0	1867	Port Huron, Mich.	Port Huron, Mich.
95195	J. M. S. G.	Sch.	Hattie Weston.	103	98	83.0	23.1	8.4	1873	East Boston, Mass.	Provincetown, Mass.
96047	Sch.	Hattie White.	28	26	56.5	18.6	5.3	1890	Rock Creek, Md.	Baltimore, Md.
95069	Sch.	Hattie Whittington.	9	6	46.0	14.0	2.7	1870	Crisfield, Md.	Tappahannock, Va.
96320	K. M. N. R.	*Sch.	Hattie A. Heckman.	105	72	90.0	24.6	10.0	1895	Essex, Mass.	Gloucester, Mass.
95975	K. F. H. R.	Sch.	Hattie A. Marsh.	436	414	140.8	33.6	11.4	1888	Madison, Conn.	New London, Conn.
95358	Sch.	Hattie A. McMaster.	28	26	55.7	18.7	4.7	1875	Worcester County, Md.	Norfolk, Va.
95993	S/p.	Hattie A. Peterson.	8	7	33.5	12.3	3.5	1889	Cape Hatteras, N. C.	Newbern, N. C.
11844	S/p.	Hattie A. Wallace.	21	20	44.5	17.7	4.4	1867	Setauket, N. Y.	New Haven, Conn.
95947	Sch.	Hattie B. Robbins.	18	11	49.1	16.7	4.3	1888	Port Norris, N. J.	Bridgeton, N. J.
96145	K. L. C. V.	Sch.	Hattie C. Luce.	335	277	136.5	30.5	12.4	1892	Rockport, Me.	Rockport, Me.
22061	Sch.	Hattie C. Wheatley.	63	60	79.0	23.5	5.0	1855	Dorchester County, Md.	Baltimore, Md.
95312	J. P. W. S.	Sch.	Hattie E. Giles.	134	128	110.5	23.7	7.5	1874	Lewisville, Del.	Do.
95102	S/p.	Hattie E. Hall.	10	9	34.0	13.8	4.3	1871	Groton, Conn.	Stonington, Conn.
95238	J. N. L. R.	Sch.	Hattie E. King.	286	232	115.0	28.8	9.0	1873	Calais, Me.	Calais, Me.
96351	S/p.	Hattie E. Lawry.	12	12	36.0	12.6	6.0	1896	Friendship, Me.	Waldoboro, Me.
95921	J. H. L. T.	Sch.	Hattie E. Smith.	107	102	86.3	23.7	8.9	1869	Newburyport, Mass.	Edgartown, Mass.
96427	S/p.	Hattie E. Travers.	7	7	41.0	14.0	2.8	1898	Hoopers Island, Md.	Crisfield, Md.
96028	K. G. S. V.	Sch.	Hattie E. Worcester.	117	89	92.5	24.1	10.7	1889	Essex, Mass.	Gloucester, Mass.
95880	S/p.	Hattie F. Burcham.	6	6	29.3	12.7	3.3	1886	Patchogue, N. Y.	Patchogue, N. Y.
96287	S/p.	Hattie F. Boyd.	11	11	36.4	14.8	6.2	1894	Lubec, Me.	Eastport, Me.
95931	Sch.	Hattie F. Knowlton.	36	34	64.5	17.6	6.6	1887	Essex, Mass.	Boston, Mass.
96252	Sch.	Hattie F. Miles.	7	6	43.0	11.4	3.2	1893	Fairmount, Md.	Crisfield, Md.
95449	J. S. B. P.	Bkn.	Hattie G. Dixon.	528	470	140.0	31.7	16.4	1876	Damariscotta, Me.	Baltimore, Md.
95749	K. B. F. W.	Sch.	Hattie H. Barbour.	301	266	121.5	32.5	11.6	1883	Brewer, Me.	Bangor, Me.
95396	S/p.	Hattie J. Bradshaw.	13	13	44.5	15.0	4.4	1875	Newtown, Md.	Newport News, Va.
96191	S/p.	Hattie J. Durham.	6	6	34.8	12.8	2.9	1892	Norfolk, Va.	Norfolk, Va.
11110	Sch.	Hattie J. Hamblin.	32	30	55.9	17.1	6.7	1866	Bath, Me.	Mobile, Ala.
95862	Sch.	Hattie L. Duncan.	9	9	56.6	13.3	3.2	1885	Tilghmans Island, Md.	Annapolis, Md.
95433	Sch.	Hattie L. Gray.	6	6	32.8	11.1	4.0	1876	Deer Isle, Me.	Deer Isle, Me.
95473	S/p.	Hattie L. Negus.	15	14	43.4	15.0	4.3	1877	Glenwood, N. Y.	New York, N. Y.
96292	Sch.	Hattie L. Trask.	74	48	82.0	22.2	8.5	1895	Essex, Mass.	Gloucester, Mass.
95758	Sch.	Hattie M. Bird.	17	16	43.0	16.2	4.5	1883	Patchogue, N. Y.	Patchogue, N. Y.
96118	K. J. Q. M.	Sch.	Hattie M. Graham.	140	133	108.3	24.3	11.0	1891	Essex, Mass.	Gloucester, Mass.
11959	J. G. H. S.	Sch.	Hattie M. Howes.	197	187	113.0	29.1	8.5	1869	Providence, R. I.	Bangor, Me.
11222	Sch.	Hattie M. Mayo.	69	57	71.0	22.5	7.0	1859	Eden, Me.	Calais, Me.
96129	K. J. S. F.	Sch.	Hattie P. Simpson.	1,295	1,177	210.2	41.4	21.6	1891	Waldoboro, Me.	Boston, Mass.
95551	Sch.	Hattie R. Johnson.	29	18	56.4	18.5	5.1	1879	Bridgeton, N. J.	Bridgeton, N. J.
11341	H. J. V. N.	Sch.	Hattie S. Collins.	122	116	97.2	26.7	7.2	1867	Easthaven, Conn.	Deer Isle, Me.
95324	J. Q. H. P.	Sch.	Hattie V. Kelsey.	412	392	140.2	34.0	11.5	1874	Westhaven, Conn.	New York, N. Y.
95934	S/p.	Hattie W. Mills.	14	7	42.7	15.4	4.3	1887	Cape May, N. J.	Bridgeton, N. J.

* Formerly schooner F. B. Stockbridge.

* Formerly schooner Sebastapol.

MERCHANT SAILING VESSELS OF THE UNITED STATES—Continued.

Official No.	Signal letters.	Rig.	Name of vessel.	Gross tonnage.	Net tonnage.	Length.	Breadth.	Depth.	When built.	Where built.	Home port (where permanent document issues).
						Feet.	Feet.	Feet.			
95216	J. M. V. K.	Sch.	Hattie McG. Buck	222	196	115.5	28.8	10.2	1873	Bucksville, S. C.	Bangor, Me.
95826	Sch.	Hattie and Frances	28	26	53.3	17.4	5.5	1880	Madison, Md.	Baltimore, Md.	
95818	K. C. Q. S.	Sch.	Hattie and Lottie	101	96	85.0	22.6	8.7	1884	Essex, Mass.	Boston, Mass.
96066	Slp.	Havana	5	5	26.4	10.5	4.2	1890	Key West, Fla.	Key West, Fla.	
96314	K. M. J. V.	Sch.	Haverford	678	644	176.4	35.0	14.2	1895	Noank, Conn.	Fall River, Mass.
95494	J. S. P. K.	Bg.	Havilah	533	461	136.5	31.3	17.3	1877	Bangor, Me.	New York, N. Y.
96110	Slp. y.	Hawk	7	7	35.2	11.5	4.4	1890	South Boston, Mass.	Kennebunk, Me.	
96339	Ywl. y.	Hawk	6	6	23.5	11.0	4.2	1893	New Bedford, Mass.	Boston, Mass.	
96242	Sch. y.	Hawthorne	29	28	63.4	14.8	7.4	1893	Benton Harbor, Mich.	Chicago, Ill.	
95434	J. R. V. C.	Bk.	Raydn Brown	864	821	162.0	34.9	19.8	1876	Newburyport, Mass.	San Francisco, Cal.
11171	Slp.	Hayne	6	6	30.0	11.3	3.0	1858	Charleston, S. C.	Charleston, S. C.	
11115	Sch.	Haze	56	53	74.1	19.3	7.0	1853	New York, N. Y.	Pensacola, Fla.	
11641	Slp.	Haze	19	18	44.7	15.8	5.0	1867	Deep River, Conn.	Tappahannock, Va.	
11746	Sch.	Haze	51	48	63.9	25.0	4.9	1862	Petersburg, N. Y.	Bridgeport, Conn.	
95066	Slp.	Haze	6	6	34.5	13.6	3.8	1870	Yorktown, Va.	Norfolk, Va.	
95415	Slp.	Haze	8	8	29.3	13.5	3.9	1876	Noank, Conn.	New Bedford, Mass.	
95929	Slp.	Haze	6	6	32.4	12.0	2.9	1887	Smiths Landing, N. J.	Somers Point, N. J.	
96071	Sch.	Haze	10	10	44.4	12.5	2.7	1890	East River, Conn.	Edenton, N. C.	
96196	Sch.	Hazel	10	9	59.6	16.7	2.0	1892	Tilghman Island, Md.	Baltimore, Md.	
96327	Cat.	Hazel	11	11	31.8	13.4	4.0	1893	Newport, R. I.	Newport, R. I.	
96411	Cat.	Hazel	5	5	23.4	11.2	3.6	1899	Osterville, Mass.	Chatham, Mass.	
96238	Slp.	Hazel B.	9	9	30.2	13.0	4.8	1893	Westport, Me.	Portland, Me.	
95016	Sch.	Hazel Dell	39	37	59.5	21.5	4.4	1869	Unionville, N. J.	Norfolk, Va.	
96137	K. L. B. D.	Sch.	Hazel Dell	157	112	93.8	23.4	8.5	1891	East Bluehill, Me.	Brookline, Me.
96143	K. L. C. P.	Sch.	Hazel Oneita	109	73	88.6	23.8	10.2	1891	Essex, Mass.	Gloucester, Mass.
95143	Sch.	Hazel and Marion	5	5	43.3	10.0	2.8	1893	Tilghman Island, Md.	Baltimore, Md.	
95982	Sch.	Hazelton	10	9	51.4	14.2	2.8	1896	Somerset County, Md.	Annapolis, Md.	
96350	Ywl. y.	Heartcase	18	17	48.0	14.4	3.9	1882	Roslyn, N. Y.	Patchogue, N. Y.	
11572	Slp.	Hebe	65	62	63.0	26.4	7.0	1864	Myatie, Conn.	New York, N. Y.	
95774	Sch.	Heckla	46	43	62.5	22.0	4.6	1874	San Francisco, Cal.	San Francisco, Cal.	
95486	J. S. M. K.	Shp.	Heckla	1,529	1,435	210.5	40.2	24.3	1877	Bath, Me.	Do.
11574	Sch. y.	Hector	15	14	43.0	13.5	3.9	1868	Greenport, N. Y.	Caulden, N. J.	
95146	Slp.	Hector	5	5	37.0	11.0	3.0	1871	New York, N. Y.	Perth Amboy, N. J.	
95816	Sch. y.	Hector	38	36	50.6	16.8	7.6	1884	Bay City, Mich.	Port Huron, Mich.	
95925	Sch.	Hector	5	5	26.5	10.3	4.0	1887	Ellsworth, Me.	Deer Isle, Me.	
96049	Sch.	Hector	6	6	29.5	11.8	4.4	1888	Bristol, Me.	Mount Desert Ferry, Me.	
11824	H. J. V. G.	Sch.	Helen	149	122	97.9	27.7	8.0	1864	New Bedford, Mass.	Rockland, Me.
11815	Sch.	Helen	10	10	39.4	13.6	4.5	1867	Marblehead, Mass.	Newport, R. I.	
95762	Slp.	Helen	13	12	49.8	13.1	2.7	1874	Charlestown, Md.	Baltimore, Md.	
95288	J. P. L. S.	Sch.	Helen	194	163	104.0	28.9	9.1	1874	Harrington, Me.	Machias, Me.
95476	Sch.	Helen	6	6	35.8	11.3	3.6	1876	Towncreek, Md.	Newport News, Va.	
95547	Slp.	Helen	10	9	35.5	11.0	3.0	1878	Newark, Md.	Do.	
95767	Sch.	Helen	40	29	57.5	20.3	5.2	1881	Cambridge, Md.	Baltimore, Md.	
95806	Sch.	Helen	7	6	28.0	11.4	3.7	1883	Noank, Conn.	Bridgeport, Conn.	
96185	Sch.	Helen	25	43	60.0	21.0	6.0	1884	Islip, N. Y.	Galveston, Tex.	
96173	Slp. y.	Helen	16	15	34.1	12.7	6.3	1884	Seattle, Wash.	Seattle, Wash.	
96245	Slp. y.	Helen	17	16	49.2	12.8	8.6	1889	Boston, Mass.	New York, N. Y.	
96070	Cat.	Helen A.	6	6	27.0	12.2	4.0	1897	Harwich, Mass.	Boston, Mass.	
95773	Sch.	Helen D.	10	9	51.8	13.3	3.3	1883	St. Peters Creek, Md.	Dennis, Mass.	
95562	Sch.	Helen M.	30	21	54.0	19.0	5.5	1879	Millbridge, Me.	Crisfield, Md.	
96399	Slp.	Helen M.	5	5	25.9	9.1	4.7	1865	Penobscot, Me.	Chincoague, Va.	
11291	H. J. T. L.	Sch.	Helen P.	145	101	104.0	28.2	7.6	1864	East Haddam, Conn.	Brookline, Me.
11289	H. J. T. G.	Sch.	Helen Augusta	141	134	94.7	27.0	7.6	1865	Portland, Conn.	Hartford, Conn.
96274	Cat. y.	Helen Ellery	6	6	24.6	11.2	4.1	1893	Edgartown, Mass.	Do.	
95774	Sch.	Helen Gertrude	8	7	48.3	12.0	3.4	1883	Somerset County, Md.	Edgartown, Mass.	
95054	J. K. C. P.	Sch.	Helen Hasbrouck	325	309	130.0	32.5	10.7	1870	Easthaven, Conn.	Crisfield, Md.
11873	Slp.	Helen Hurd	12	7	38.5	14.6	3.6	1857	Greenport, N. Y.	New York, N. Y.	
95798	Slp.	Helen Lowe	10	6	38.0	14.5	4.0	1884	Lebanon, Del.	Bridgeton, N. J.	
95659	J. V. M. N.	Sch.	Helen Montague	407	344	134.2	32.5	12.4	1881	Rockland, Me.	Do.
95472	Slp.	Helen Roly	12	8	38.6	19.9	3.8	1877	Branford, Conn.	Rockland, Me.	
96243	Sch.	Helen Story	58	33	73.3	20.0	7.6	1893	Essex, Mass.	Beaufort, N. C.	
95109	Sch.	Helen Tre	11	10	37.0	12.9	4.9	1860	Bristol, Me.	Gloucester, Mass.	
11883	Sch.	Helen A. Brown	44	42	61.0	23.7	5.0	1866	Northport, N. Y.	Waldoboro, Me.	
95479	Cat.	Helen D. Whitney	5	5	28.0	11.8	2.8	1876	Spouck, N. Y.	New York, N. Y.	
95256	Slp.	Helen F. Leaming	15	9	37.1	15.6	4.1	1894	Cape May, N. J.	Patchogue, N. Y.	
95435	Sch.	Helen F. Ward	8	8	33.6	12.3	4.0	1876	Kennebunk, Me.	Bridgeton, N. J.	
96084	K. H. S. L.	Sch.	Helen F. Whittin	134	92	95.8	25.2	10.2	1890	Boothbay, Me.	Provincetown, Mass.
11777	J. D. L. T.	Sch.	Helen G. King	147	126	93.0	25.3	9.0	1867	Calais, Me.	Gloucester, Mass.
95777	K. B. T. J.	Sch.	Helen G. Moseley	566	502	146.1	34.3	16.5	1883	Belfast, Me.	Calais, Me.
96215	Sch.	Helen G. Wells	95	67	91.2	24.8	9.4	1893	Gloucester, Mass.	Boston, Mass.	
96654	J. V. M. H.	Sch.	Helen H. Benedict	770	697	161.6	35.1	16.8	1881	Bath, Me.	Gloucester, Mass.
95720	J. W. N. M.	Sch.	Helen L. Martin	423	347	140.5	33.8	12.3	1882	Thomaston, Me.	New Haven, Conn.
7225	J. W. Q. N.	Sch.	Helen M. Atwood	718	653	150.9	35.0	18.2	1882	Boston, Mass.	Thomaston, Me.
95661	J. V. P. C.	Sch.	Helen N. Kimball	192	182	112.5	30.8	9.2	1881	Cuffeys Cove, Cal.	New York, N. Y.
											San Francisco, Cal.

¹Formerly schooner Benjamin Fabens.

MERCHANT SAILING VESSELS OF THE UNITED STATES—Continued.

Official No.	Signal letters.	Rig.	Name of vessel.	Gross tonnage.	Net tonnage.	Length.	Breadth.	Depth.	Wheeler built.	Where built.	Home port (where permanent document issues).
						Feet.	Feet.	Feet.			
11061		Sch.	Helen S. Barnes	60	57	68.8	22.3	6.4	1848	Westbrook, Conn.	Castine, Me.
95790		Slp.	Helen Josephine Mansfield	13	12	36.5	14.6	3.8	1884	Norfolk County, Va.	Norfolk, Va.
95906		Sch.	Helen and Sallie	16	11	41.5	16.6	4.3	1877	Estelville, N. J.	Bridgeton, N. J.
95846		Slp.	Helena	27	25	54.6	18.5	3.2	1885	Alna, Me.	Damariscotta, Me.
96103		Slp.	Helena	9	8	35.0	12.5	5.8	1884	Waldoboro, Me.	Gloucester, Mass.
96267		Cat.	Helena	5	5	23.9	11.0	3.4	1893	Osterville, Mass.	Hyanis, Mass.
96273	K. M. B. L.	Sch.	Helena	184	161	110.4	29.5	8.5	1893	Bucksport, Me.	Rockland, Me.
96381		Slp.	Helena	6	5	30.8	12.6	3.4	1894	Mount Pleasant, S. C.	Charleston, S. C.
11293	H. J. T. M.	Sch.	Helena E. Russell	171	140	104.0	27.6	7.8	1867	Hartford, Conn.	New York, N. Y.
95378		Sch.	Helene	15	15	49.5	14.7	3.6	1875	Sayville, N. Y.	Patchogue, N. Y.
95700		Sch.	Helene	85	81	93.0	23.4	5.9	1882	Pascagoula, Miss.	Galveston, Tex.
96304	K. M. H. L.	Sch. y.	Helene	28	28	53.1	17.0	6.0	1895	Toms River, N. J.	Philadelphia, Pa.
96344		Slp.	Helene	5	5	30.5	12.4	3.2	1889	Middle Haddam, Conn.	Bridgeton, Conn.
96229		Slp.	Helga Caroline	16	15	38.2	13.0	6.1	1893	Tacoma, Wash.	Juneau, Alaska.
95213		Sch.	Helvetia	793	753	204.5	35.6	13.8	1873	Tonawanda, N. Y.	Sandusky, Ohio.
95910		Slp.	Helyn	6	6	29.7	14.7	3.0	1887	Patchogue, N. Y.	Patchogue, N. Y.
96225		Slp.	Hempstead	5	5	28.0	12.4	3.0	1889	do.	do.
95854		Sch.	Hendricks	9	8	43.3	13.9	3.4	1885	Pocomoke City, Md.	Norfolk, Va.
95686		Sch.	Henri N. Woods	88	84	83.2	22.6	8.0	1882	Boothbay, Me.	Boston, Mass.
11204		Slp.	Henrietta	8	8	30.0	13.0	3.0			Baltimore, Md.
11240		Sch.	Henrietta	33	33	54.0	16.3	7.4	1831	Essex, Mass.	Southwest Harbor, Me.
11403		Sch.	Henrietta	36	34	58.0	20.8	4.6	1867	Westfield, N. Y.	New York, N. Y.
11833		Sch.	Henrietta	22	21	48.1	18.2	4.1		Bought from United States	Soldiersboro, Miss.
11987		Slp.	Henrietta	44	42	66.6	19.7	4.7	1869	Brunswick, Me.	Boston, Mass.
95218		Sch.	Henrietta	27	20	52.6	18.0	4.7	1873	St. Michaels, Md.	Edenton, N. C.
95822		Sch.	Henrietta	43	41	63.1	21.0	5.1	1884	Greatneck, N. Y.	Coldspring, N. Y.
95977		Slp.	Henrietta	6	6	30.0	11.1	3.4	1870	Warren, R. I.	Newport, R. I.
96037		Slp.	Henrietta	6	6	30.0	11.2	3.0	1890	San Francisco, Cal.	San Francisco, Cal.
96413		Cat. y.	Henrietta	7	7	37.5	12.2	3.0	1898	Patchogue, N. Y.	Patchogue, N. Y.
96436	K. N. V. W.	Sch. y.	Henrietta	17	17	51.5	12.5	8.1	1898	Anacortes, Wash.	Seattle, Wash.
13386		Sch.	Henrietta C.	25	15	48.6	18.5	5.2	1850	Southport, N. Y.	Bridgeton, N. J.
95040		Slp.	Henrietta J.	7	6	30.6	13.0	3.2	1870	Westcreek, N. J.	Tuckerton, N. J.
96306		Sch.	Henrietta M.	54	45	66.0	24.5	4.9	1895	South San Francisco, Cal.	San Francisco, Cal.
96133		Sch.	Henrietta P.	8	8	32.0	13.3	3.0	1891	Bay St. Louis, Miss.	Snel Isboro, Miss.
95785		Sch.	Henrietta Bach	44	32	66.2	22.0	5.7	1883	Cambridge, Md.	Baltimore, Md.
95881		Cat.	Henrietta Bransford	7	7	30.2	13.0	3.4	1881	Patchogue, N. Y.	Patchogue, N. Y.
95886		Sch.	Henrietta Collyer	58	55	77.5	22.6	5.1	1880	Nvaek, N. Y.	Coldspring, N. Y.
96378		Slp.	Henrietta Corbin	10	10	45.0	14.5	3.4	1897	Pocomoke City, Md.	Cape Charles, Va.
95748		Sch.	Henrietta Frances	77	73	85.5	23.5	7.5	1883	Cohasset, Mass.	Portland, Me.
11943		Sch.	Henrietta Hill	50	48	69.4	21.2	6.5	1868	Port Jefferson, N. Y.	Newbern, N. C.
11821	J. D. G. F.	Sch.	Henrietta Simmons	228	217	112.4	28.7	9.1	1865	Leesburg, N. J.	Portlan, Md.
96134		Sch.	Henrietta Tull	15	10	53.5	17.2	4.2	1891	Crisfield, Md.	Crisfield, Md.
96298	K. M. H. D.	Sch.	Henrietta A. Whitney	217	186	115.5	28.4	8.1	1895	Ellsworth, Me.	Ellsworth, Me.
95833		Sch.	Henrietta C. Sharit	17	16	46.4	16.0	4.6	1881	Apalachicola, Fla.	Apalachicola, Fla.
95781	K. B. V. H.	Sch.	Henrietta J. Powell	316	244	132.3	30.3	9.4	1883	Bath, Me.	Shieldsboro, Miss.
11934	J. G. B. F.	Sch.	Henry	139	132	90.4	26.0	8.9	1868	Addison, Me.	Macbias, Me.
11620		Sch.	Henry A.	72	68	78.0	22.2	6.8	1851	Waldoboro, Me.	Waldoboro, Me.
96434		Sch. y.	Henry D.	9	9	39.8	10.2	5.6	1898	Loonst Valley, N. Y.	New York, N. Y.
96155		Slp.	Henry R.	6	6	28.4	9.8	3.4	1892	Mount Sinai, N. Y.	Bridgport, Conn.
95036		Slp.	Henry Albin	10	9	30.5	13.0	3.6	1870	New York, N. Y.	Perth Amboy, N. J.
11930		Slp.	Henry Barclay	82	78	69.0	27.0	6.6	1836	Middlen, N. Y.	Albany, N. Y.
11158		Sch.	Henry Chase	44	42	61.0	22.2	6.0	1838	Huntington, N. Y.	Caston, Me.
96053	K. H. F. P.	Sch.	Henry Clausen, jr.	549	476	153.7	34.5	13.0	1890	Bath, Me.	Bath, Me.
96093		Sch.	Henry Clay	86	82	73.6	24.4	8.2	1838	Perth Amboy, N. J.	Albany, N. Y.
96078	K. H. Q. N.	Sch.	Henry Clay	841	824	186.5	35.0	16.0	1890	do.	Philadelphia, Pa.
11533		Sch.	Henry Cope	52	50	78.6	20.1	6.7	1866	Philadelphia, Pa.	New York, N. Y.
95678		Sch.	Henry Cowles	94	89	79.5	23.4	7.4	1881	South Haven, Mich.	Milwaukee, Wis.
95814	K. C. P. J.	Sch.	Henry Crosby	411	346	144.6	33.5	12.7	1884	Brewer, Me.	Bangor, Me.
95644		Sch.	Henry Daston	41	26	73.0	19.8	5.2	1881	Portsmouth, Va.	Norfolk, Va.
11244		Sch.	Henry Ellsworth	59	56	67.0	20.1	7.4	1865	Essex, Mass.	Gloucester, Mass.
95689	J. W. B. Q.	Slp.	Henry Failing	1,976	1,860	230.6	43.1	18.3	1882	Bath, Me.	Portland, Oreg.
11502		Sch.	Henry Fitzhugh	315	300	138.5	26.0	11.0	1866	Oswego, N. Y.	Detroit, Mich.
95114		Slp.	Henry Kreimer	8	6	38.0	12.7	4.0	1870	Bridgboro, N. J.	Bridgeton, N. J.
11956		Sch.	Henry Lemuel	71	67	63.6	23.8	6.8	1835	Nacott Creek, N. J.	Port Jefferson, N. Y.
96313	K. M. J. Q.	Sch.	Henry Lippitt	895	790	182.4	37.2	17.8	1895	Thomaston, Me.	Thomaston, Me.
96159		Sch.	Henry Lochte	35	23	61.6	22.7	4.4	1892	Handsboro, Miss.	Shieldsboro, Miss.
11569	H. K. F. S.	Sch.	Henry May	188	179	101.7	27.2	9.0	1854	Millfort, Del.	Portland, Me.
11313		Slp.	Henry Miller	9	9	36.4	13.0	3.6	1861	Staten Island, N. Y.	Perth Amboy, N. J.
95444		Sch.	Henry Page	9	5	41.2	14.9	3.3	1876	Somerset County, Md.	Crisfield, Md.
95402		Sch.	Henry Pfeiffer	20	19	44.0	16.8	4.6	1875	Pensacola, Fla.	Pensacola, Fla.
11213		Sch.	Henry Remsen	95	90	85.5	23.7	6.8	1851	Ridbank, N. J.	Bridgeton, Conn.
96208		Slp.	Henry Ruppell	7	6	32.5	13.4	3.3	1892	Patchogue, N. Y.	Patchogue, N. Y.
96095	K. J. B. S.	Sch.	Henry Sevmour	169	160	91.0	30.7	8.3	1890	Tottenville, N. Y.	New York, N. Y.
95566	J. T. L. D.	Sch.	Henry Sutton	692	530	148.7	35.8	15.4	1879	New Haven, Conn.	Newport, R. I.
95615		Sch.	Henry Thompson	7	6	34.8	12.0	2.6	1880	Brashear, La.	Galveston, Tex.

1 Formerly schooner Joshua Liviness.

MERCHANT SAILING VESSELS OF THE UNITED STATES—Continued.

Official No.	Signal letters.	Rig.	Name of vessel.	Gross tonnage.	Net tonnage.	Length.	Breadth.	Depth.	When built.	Where built.	Home port (where permanent document issues).
						Feet.	Feet.	Feet.			
95688	J. W. B. P.	Sch.	Henry Villard	1,552	1,452	219.2	39.8	24.1	1882	Bath, Me.	New York, N. Y.
11374		Sch.	Henry Wardell	45	43	69.0	22.0	4.3	1862	Chester, N. J.	Perth Amboy, N. J.
95408		Sch.	Henry Westermann	15	14	45.0	16.8	4.8	1875	Smithville, N. C.	Charleston, S. C.
95089		Sch.	Henry Weston	10	9	38.4	16.4	2.5	1888	Loxtown, Miss.	Shieldsboro, Miss.
95007	J. H. B. W.	Sch.	Henry Whitney	146	139	96.2	25.5	8.6	1869	Brookville, Me.	Bucksport, Me.
95326	J. Q. K. M.	Sch.	Henry Withington	527	482	146.2	34.2	19.1	1874	Newburyport, Mass.	Dennis, Mass.
95791		Sch.	Henry Willis	80	76	69.0	24.0	7.0	1884	New London, Conn.	New Haven, Conn.
95590		Sch.	Henry Witbeck	498	473	167.5	33.1	11.0	1880	Manitowoc, Wis.	Ogdensburg, N. Y.
11838		Sch.	Henry Wolcott	49	46	75.4	21.8	5.1	1854	Greenpoint, N. Y.	New York, N. Y.
95681		Sch.	Henry A. Jordan	61	47	70.5	23.6	5.5	1882	Bridgeton, N. J.	Baltimore, Md.
11897	J. F. P. G.	Sch.	Henry A. Litchfield	593	565	148.0	31.0	19.0	1867	Rockland, Me.	Norfolk, Va.
11205		Sch.	Henry A. Wise	17	11	57.2	15.0	4.9			Tappanhook, Va.
95938		Sch.	Henry A. Wise	8	8	41.0	11.6	3.4	1887	York County, Va.	Newport News, Va.
95302	J. P. R. Q.	Bg.	Henry B. Cleaves	389	341	125.8	30.2	11.7	1874	Bath, Me.	Portland, Me.
11068		Sch.	Henry B. Gibson	94	89	83.2	23.9	7.7	1849	Westerly, R. I.	Crisfield, Md.
95228	K. C. S. V.	Sch.	Henry B. Hyde	2,583	2,419	267.9	45.0	20.5	1884	Bath, Me.	New York, N. Y.
95106	J. L. B. F.	Sch.	Henry D. May	278	264	121.0	29.5	11.6	1871	Milford, Del.	Philadelphia, Pa.
95177		Sch.	Henry D. Powers	8	8	28.6	10.6	3.5	1872	New York, N. Y.	New York, N. Y.
96285		Sch.	Henry D. Siminon	19	18	43.5	16.9	4.9	1895	Patchogue, N. Y.	Patchogue, N. Y.
95772		Sch.	Henry F. Adams	8	8	46.9	12.2	4.1	1883	Somerset County, Md.	Crisfield, Md.
96075		Sch.	Henry F. Barnes	18	12	59.5	17.0	4.5	1890	Jones Creek, Md.	Do.
96462	K. L. W. D.	Sch.	Henry F. Eaton	141	120	94.0	27.0	7.8	1894	Calais, Me.	Calais, Me.
96126	K. J. R. V.	Sch.	Henry H. Chamberlain	245	204	122.3	30.6	8.4	1891	Phippsburg, Me.	Bath, Me.
11998		Sch.	Henry H. Christie	17	16	42.9	16.7	4.0	1869	Westfield, N. Y.	Biddeford, Conn.
95397	J. R. H. C.	Sch.	Henry H. Grant	248	235	123.5	29.8	8.6	1875	Rockyhill, Conn.	New York, N. Y.
96251	J. N. R. Q.	Sch.	Henry H. Pitts	229	217	103.0	30.5	9.0	1873	Rondout, N. Y.	Do.
95733		Sch.	Henry I. Phillips	26	25	54.1	18.2	5.0	1882	Cambridge, Md.	Annapolis, Md.
96421		Sch.	Henry J. Marsh	23	18	48.7	17.3	5.5	1898	Fairport, Va.	Tappanhook, Va.
11797	J. C. F. T.	Sch.	Henry J. Raymond	190	180	113.0	29.5	9.0	1864	Newburg, N. Y.	New York, N. Y.
96085	K. H. S. M.	Sch.	Henry J. Smith	1,108	998	199.1	38.8	19.2	1890	Thomaston, Me.	Thomaston, Me.
95445	J. N. P. R.	Sch.	Henry L. Gregg	495	470	131.6	32.0	15.9	1873	Columbia Falls, Me.	Pensacola, Fla.
96123	K. J. R. N.	Sch.	Henry L. Peckham	866	739	190.0	37.0	18.3	1891	East Boston, Mass.	Newport, R. I.
11940		Sch.	Henry L. Phillips	80	76	74.8	21.6	7.6	1868	Boothbay, Me.	Rockland, Me.
95560		Sch.	Henry L. Wyman	17	16	44.8	14.3	5.2	1879	Phippsburg, Me.	Portland, Me.
96096	K. H. T. Q.	Sch.	Henry M. Stanley	118	83	98.0	23.4	10.0	1890	Essex, Mass.	Gloucester, Mass.
11745	J. B. N. K.	Sch.	Henry N. Squire	307	268	115.6	29.3	8.8	1867	Port Jefferson, N. Y.	Boston, Mass.
96447	K. P. C. T.	Sch.	Henry O. Barrett	1,807	1,564	244.7	42.9	24.0	1899	Bath, Me.	Bath, Me.
95219	J. M. W. G.	Sch.	Henry P. Hallock	138	131	90.8	27.8	6.5	1873	South Norwalk, Conn.	Fall River, Mass.
95316	J. Q. B. T.	Sch.	Henry P. Havens	300	285	130.0	30.2	9.6	1874	Newburg, N. Y.	Newark, N. J.
95807	K. C. N. J.	Sch.	Henry P. Mason	720	583	166.2	35.1	13.6	1884	Bath, Me.	Bath, Me.
95344	J. Q. P. V.	Sch.	Henry R. Tilton	432	467	152.0	25.0	16.0	1875	Wilmington, Del.	Belfast, Me.
96998		Sch.	Henry R. Travers	58	55	79.5	22.0	6.0	1888	Cambridge, Md.	Baltimore, Md.
95596		Sch. y.	Henry S. DeBevoise	8	7	28.0	12.9	3.7	1879	Long Island City, N. Y.	New York, N. Y.
95613		Sch.	Henry S. Lawson	40	38	64.5	20.8	6.0	1869	Somerset County, Md.	Baltimore, Md.
95432	K. G. L. B.	Sch.	Henry S. Little	1,096	984	195.2	41.0	19.1	1899	Bath, Me.	Perth Amboy, N. J.
95387		Sch.	Henry S. Lutta	10	6	36.0	13.9	3.6	1872	Newport, N. J.	Bridgeton, N. J.
96329	K. M. R. Q.	Sch.	Henry S. Robbins	18	10	45.0	15.0	4.5	1897	Greenville, N. J.	Do.
96149		Sch.	Henry W. Cramp	1,629	1,448	231.8	44.2	19.7	1896	Camden, Me.	Fall River, Mass.
11279		Sch.	Henry W. Grady	7	7	34.8	11.5	3.3	1892	Straits, N. C.	Braunfort, N. C.
95734		Sch.	Henry W. Hoag	280	269	137.7	25.5	10.7	1862	Lyme, N. Y.	Port Huron, Mich.
95826		Sch.	Henry W. Longfellow	81	77	79.0	22.9	8.1	1883	Essex, Mass.	Gloucester, Mass.
11901		Sch.	Henry W. Ruark	10	9	39.0	15.0	3.3	1884	Taylor Island, Md.	Crisfield, Md.
95133		Sch.	Henry W. Sizer	53	51	72.8	20.4	7.6	1868	Baltimore, Md.	Norfolk, Va.
95024	J. H. N. V.	Sch.	Henry and Howard	14	8	39.0	15.6	3.9	1869	Port Norris, N. J.	Bridgeton, N. J.
95646		Sch. y.	Hera	388	369	132.1	29.2	11.8	1869	Boston, Mass.	Seattle, Wash.
11335		Sch.	Hera	15	15	37.9	13.6	6.7	1881	Nahant, Mass.	Boston, Mass.
95482		Sch.	Herald	85	81	69.8	20.1	7.8	1851	Newburyport, Mass.	Bucksport, Me.
95693		Sch.	Herald	15	14	46.0	15.0	5.4	1877	Bucksport, Me.	Annapolis, Md.
95737	J. W. V. S.	Sch.	Herald	5	5	28.2	12.0	2.9	1862	City Island, N. Y.	New Haven, Conn.
95352		Sch.	Herald of the Morning	499	474	144.0	33.3	12.2	1883	Belfast, Me.	New York, N. Y.
96058	K. H. G. N.	Sch.	Herald of the Morning	71	68	76.7	22.0	7.5	1874	Gloucester, Mass.	Gloucester, Mass.
95752	K. B. G. L.	Sch.	Herbert	199	159	101.7	29.5	8.3	1890	Bath, Me.	Brooklin, Me.
95279	J. P. E. T.	Sch.	Herbert E	114	108	91.6	26.1	6.5	1883	East Boston, Mass.	Gloucester, Mass.
95211	J. M. F. B.	Bk.	Herbert Black	392	498	129.5	31.0	13.7	1874	Northport, N. Y.	Boston, Mass.
95089	K. H. V. M.	Bkn.	Herbert Fuller	573	498	140.6	31.2	18.9	1873	Searport, Me.	Do.
95360		Sch.	Herbert M. Rogers	781	697	158.3	35.5	18.0	1890	Harrington, Me.	Maclias, Me.
95037	J. H. R. W.	Sch.	Hercules	77	73	78.7	22.2	8.0	1875	Bath, Me.	Boston, Mass.
95528		Sch.	Hercules	765	737	200.4	37.0	13.5	1870	Chester, Pa.	Philadelphia, Pa.
96336		Sch. y.	Hercules	47	45	57.0	23.0	4.7	1878	San Francisco, Cal.	San Francisco, Cal.
96287		Sch.	Hercules	14	13	35.0	13.7	4.5	1896	East Providence, R. I.	Providence, R. I.
96031	K. G. V. S.	Sch.	Hereward	90	85	81.0	22.3	8.5	1874	Essex, Mass.	New York, N. Y.
95714		Sch.	Herman	105	100	87.5	24.5	10.0	1890	Benicia, Cal.	San Francisco, Cal.
95554		Sch.	Herman Ella	23	22	62.3	17.7	5.1	1882	Wicomico County, Md.	Norfolk, Va.
95554	K. F. D. T.	Sch.	Herman F. Kimball	125	119	84.6	26.5	7.1	1888	Boothbay, Me.	Rockport, Me.
96013		Sch.	Herman L. Rogers	26	24	41.5	17.8	5.0	1880	Stonybrook, N. Y.	Port Jefferson, N. Y.
96266		Sch.	Hermann Oelrichs	7	73	78.0	22.0	9.4	1894	Essex, Mass.	New York, N. Y.
95424	K. C. G. P.	Sch. y.	Hermes	9	8	33.0	12.0	5.0	1876	Duxbury, Mass.	Greenport, N. Y.

MERCHANT SAILING VESSELS OF THE UNITED STATES—Continued.

Official No.	Signal letters.	Rig.	Name of vessel.	Gross tonnage.	Net tonnage.	Length.	Breadth.	Depth.	When built.	Where built.	Home port (where permanent document issues).
95917		Sch.	Hermine Blum	52	50	60.2	23.3	4.7	1887	San Francisco, Cal.	San Francisco, Cal.
77105		Sch.	Hermit	70	67	80.2	21.0	9.3	1893	Brooklyn, N. Y.	New York, N. Y.
11396		Slp.	Hero	34	27	51.2	20.0	5.5	1840	Westbrook, Conn.	Do.
11069		Sch.	Hero	14	14	41.0	14.5	3.0	1850	San Francisco, Cal.	San Francisco, Cal.
119-8		Sch.	Hero	18	18	45.4	15.2	5.0	1868	Key West, Fla.	Key West, Fla.
95921		Slp.	Hero	6	6	31.0	10.0	3.9	1887	Northampton County, Va.	Norfolk, Va.
96322		Sch.	Hero	12	9	40.4	12.9	5.1	1896	Tacoma, Wash.	Port Townsend, Wash.
11593		Slp.	H-rotine	28	9	43.0	12.0	3.0	1899	Memphis, Tenn.	Perth Amboy, N. J.
96446		Slp.	Herold	28	23	38.0	10.5	3.0	1899	Memphis, Tenn.	Memphis, Tenn.
42525		Sch.	Herschel	238	226	121.8	27.4	9.4	1872	New Jerusalem, Ohio	Port Huron, Mich.
96000		Slp.	Hershey D. Taylor	16	15	38.1	15.4	4.5	1889	Bath, Me.	Provincetown, Mass.
95601		Slp. y.	Heaper	25	23	50.8	16.0	6.5	1880	Brooklyn, N. Y.	Boston, Mass.
95717	J. W. M. H.	Bk.	Heaper	605	602	172.0	38.4	14.8	1882	Port Blakely, Wash.	San Francisco, Cal.
95830		Sch.	Heaper	98	93	92.0	22.0	12.0	1884	Chelsea, Mass.	Boston, Mass.
96190	K. C. T. M.	Slp.	Hesperus	25	24	51.5	15.5	11.0	1883	Roslyn, N. Y.	Patchogue, N. Y.
11375		Sch.	Heater	71	67	79.0	22.2	6.2	1849	Milton, Del.	Port Jefferson, N. Y.
96051		Sch.	Heater	59	57	65.4	23.2	5.6	1890	Freeport, Fla.	Pensacola, Fla.
96424		Slp.	Heater	6	5	29.7	9.2	5.2	1889	Bristol, R. I.	Newburyport, Mass.
95025		Sch.	Heater Ann	26	24	50.0	13.5	5.5	1899	Dorchester County, Md.	Annapolis, Md.
95063		Sch.	Heater Ann	15	15	45.0	14.6	4.0	1870	York County, Va.	Newport News, Va.
95806		Sch.	Heater Ann	12	11	39.2	13.7	4.2	1885	Smyrna, N. C.	Norfolk, Va.
95121		Sch.	Heater Virginia	10	9	51.0	13.4	3.3	1868	Somerset County, Md.	Newbern, N. C.
95835		Sch.	Heater A. Waters	97	93	91.6	22.6	6.6	1884	Pocomoke City, Md.	Baltimore, Md.
96384		Slp.	Hettie	11	8	30.2	14.4	3.3	1897	Montgomery, Ga.	Savannah, Ga.
95578		Sch.	Hettie Ann	5	5	31.4	11.2	2.3	1879	Mathews County, Va.	Newport News, Va.
95347		Slp.	Hettie Mary	9	9	36.0	12.1	2.9	1873	Berlin, Md.	Chinoteague, Va.
95918	K. D. S. V.	Slp.	Hettie J. Durman	124	118	100.0	27.0	6.1	1887	Milton, Del.	Wilmington, Del.
95497		Sch.	Hettie and Elizabeth	8	8	33.6	13.5	3.1	1877	Massongo, Va.	Newport News, Va.
42514		Slp.	Heywood	38	36	48.4	20.2	6.4	1873	New York, N. Y.	New York, N. Y.
95465		Sch.	Hiawatha	13	10	41.0	12.0	3.8	1876	Sau Francisco, Cal.	San Francisco, Cal.
95824		Sch.	Hiawatha	8	8	37.0	14.0	3.5	1884	Pocomoke City, Md.	Annapolis, Md.
96050		Slp. y.	Hiawatha	8	8	27.8	10.7	5.9	1889	Marblehead, Mass.	Marblehead, Mass.
11376		Sch.	Hickory	27	26	53.0	18.2	4.0	1858	Glenwood, N. Y.	Patchogue, N. Y.
11994		Sch.	Highland	51	49	77.4	22.7	4.4	1869	Roslyn, N. Y.	Colispring, N. Y.
11891		Sch.	Highland Light	27	17	56.0	20.0	5.7	1866	Somerset County, Md.	Annapolis, Md.
95318	J. Q. D. R.	Bk.	Highland Light	1,314	1,179	194.9	38.1	24.3	1874	Bath, Me.	San Francisco, Cal.
11591		Sch.	Highland Queen	50	48	62.0	19.0	7.2	1861	Boothbay, Me.	Machias, Me.
96431		Sch.	Highland Queen	17	17	44.8	13.0	5.8	1898	Ballard, Wash.	Port Townsend, Wash.
96237		Sch.	Hilary	22	21	43.3	20.3	4.1	1893	Mary Esther, Fla.	Pensacola, Fla.
95871		Slp. y.	Hilda	9	9	37.1	13.8	3.9	1885	Clear Creek, Tex.	Galveston, Tex.
96121		Slp. y.	Hilda	11	10	30.0	11.6	6.0	1884	South Boston, Mass.	Marblehead, Mass.
91021	J. S. M. G.	Sch.	Hilda	647	563	153.0	36.4	17.0	1877	Coopers Point, N. J.	Savannah, Ga.
96342		Sch.	Hilda Emma	14	12	37.2	13.5	6.7	1896	Friendship, Me.	Waldoboro, Me.
96432		Sch.	Hildeblank	41	35	63.0	20.1	4.4	1898	Biloxi, Miss.	Shieldsboro, Miss.
95764		Sch.	Hildegard	94	89	74.5	27.0	6.0	1883	Pascagoula, Miss.	Shieldsboro, Miss.
180070	K. C. F. S.	Slp. y.	Hildegard	42	40	64.0	19.2	6.5	1876	Lillip, N. Y.	New York, N. Y.
96376	K. N. D. B.	Sch. y	HILDEGARDE	184	145	105.0	26.0	19.5	1897	Wilmington, Del.	Newport, R. I.
95932		Sch.	Hilma Louise	9	8	35.1	12.5	3.5	1887	Scranton, Miss.	Key West, Fla.
11514		Sch.	Hiram	67	57	69.5	22.0	6.8	1819	Biddeford, Me.	Calais, Me.
96198		Sch.	Hiram Bingham	24	23	45.5	14.1	5.5	1892	San Francisco, Cal.	Boston, Mass.
95491	J. S. N. R.	Bk.	Hiram Emery	789	699	161.2	33.1	21.3	1877	Kennebunk, Me.	Do.
96160	K. L. F. M.	Sch.	Hiram Lowell	127	95	95.5	24.0	11.0	1892	Gloucester, Mass.	Gloucester, Mass.
95888		Sch.	Hiram Walker	98	93	95.7	17.9	7.9	1886	Champlain, N. Y.	Plattsburg, N. Y.
11519		Sch.	Hiram B. Edwards	31	30	60.0	18.7	4.0	1866	Oceanport, N. J.	Perth Amboy, N. J.
96188		Sch.	Hjalmar	57	55	75.4	22.2	7.0	1891	East Bay, Fla.	Pensacola, Fla.
11903		Sch.	Hoboken	299	284	139.5	26.0	11.0	1868	Clayton, N. Y.	Ogdensburg, N. Y.
96451		Sch.	Hobson	9	8	43.1	14.2	2.8	1899	Bon Secour, Ala.	Mobile, Ala.
96453		Sch.	Hobson	10	6	36.0	14.0	3.0	1899	Avon, N. C.	Edenton, N. C.
96195		Sch.	Hobson and Hodson	10	9	52.3	14.2	3.2	1892	Monie, Md.	Tappanhook, Va.
11877		Slp.	Holland	45	36	50.5	22.9	6.4	1862	Greenpoint, N. Y.	New York, N. Y.
95558		Sch.	Holland Point	28	27	49.4	19.3	4.7	1879	Taylor Island, Md.	Baltimore, Md.
96206	K. L. N. M.	Bk.	Holliswood	1,141	1,084	185.8	38.0	19.2	1893	Boston, Mass.	New York, N. Y.
95980		Sch.	Holly Hook	77	73	75.6	24.4	7.1	1888	Key West, Fla.	Key West, Fla.
96429		Slp.	Holt	6	6	41.0	10.0	2.6	1898	Morehead City, N. C.	Beaufort, N. C.
11303		Sch.	Homer	455	432	163.0	31.8	12.9	1866	Sheboygan, Wis.	Port Huron, Mich.
95847		Sch.	Homer D. Alverson	760	732	195.8	35.5	14.5	1885	Port Huron, Mich.	Sandusky, Ohio.
96194		Cat.	Honest	5	5	29.0	12.4	3.2	1892	Patchogue, N. Y.	Patchogue, N. Y.
96062		Slp.	Honest Boy	18	17	47.2	14.2	3.9	1890	Erin, Mich.	Detroit, Mich.
96202		Sch.	Hong Kong	14	13	52.0	16.0	4.0	1884	Roseville, Cal.	San Diego, Cal.
96418	K. N. P. F.	Sch.	Honoipu	564	520	162.5	36.8	12.8	1898	Alameda, Cal.	San Francisco, Cal.
96255		Sch.	Honor	12	12	35.4	16.6	4.2	1893	Santa Rosa Sound, Fla.	Pensacola, Fla.
11951		Sch.	Honora Butler	77	73	74.5	26.0	6.0	1868	Tompkins Cove, N. Y.	New York, N. Y.
96168		Sch.	Hopatacong	843	804	192.0	35.3	15.3	1890	Noank, Conn.	Do.
8519		Slp. y.	Hope	5	5	24.7	11.1	3.1	1887	Harwich, Mass.	Providence, R. I.
11022		Sch.	Hope	30	22	56.2	19.3	5.6	1866	Baltimore, Md.	Baltimore, Md.
11787		Sch.	Hope	40	38	78.0	21.0	5.5	1859	Somerset County, Md.	Norfolk, Va.

¹Formerly schooner James Gordon Bennett. ²Formerly schooner Martie A. Holmes. ³Formerly sloop-yacht Niantic. ⁴Formerly sloop-yacht Bessie and Esie.

MERCHANT SAILING VESSELS OF THE UNITED STATES—Continued.

Official No.	Signal letters.	Rig.	Name of vessel.	Gross tonnage.	Net tonnage.	Length.	Breadth.	Depth.	When built.	Where built.	Home port (where permanent document issues).
						Feet.	Feet.	Feet.			
42690		Slp.	Hope	449	427	151.0	32.5	11.0	1887	New London, Conn.	New London, Conn.
95380		Slp.	Hope	7	7	35.0	11.6	3.2	1875	New York, N. Y.	Perth Amboy, N. J.
95421		Slp.	Hope	12	12	37.5	14.8	4.4	1875	South Brooklyn, N. Y.	New York, N. Y.
95461		Slp.	Hope	11	10	32.0	14.0	3.0	1877	Rahway, N. J.	Do.
95763		Sch.	Hope	32	30	56.5	19.5	5.6	1883	Lankford Bay, Md.	Baltimore, Md.
95968		Sch.	Hope	11	11	44.7	13.4	4.1	1888	New Orleans, La.	Galveston, Tex.
96099		Sch.	Hope	12	12	41.0	14.5	3.5	1891	Fowl River, Ala.	Mobile, Ala.
96192		Sch.	Hope	7	7	33.8	10.0	3.5	1892	Kadiak, Alaska	Kadiak, Alaska.
96286		Slp.	Hope	7	6	33.8	15.6	3.5	1883	Mount Pleasant, S. C.	Charleston, S. C.
96408		Slp.	Hope	12	9	41.0	14.2	2.6	1895	Woolwich, Me.	Bath, Me.
95616	J. V. B. M.	Sch.	Hope Haynes	216	167	108.4	30.0	10.6	1880	Wiscasset, Me.	Do.
95875	K. N. B. T.	Sch. y.	Hope Leslie	44	42	68.8	16.5	7.1	1886	Bath, Me.	Boston, Mass.
96377		Slp.	Hopeful	7	6	28.5	12.6	3.6	1897	Brewer, Me.	Bangor, Me.
96448		Slp.	Hopeful	16	16	41.0	17.2	3.9	1899	Shipyard, Ga.	Savannah, Ga.
96357		Slp.	Horace	11	11	30.0	10.0	2.0	1892	Eau Gallie, Fla.	St. Augustine, Fla.
95201		Slp.	Horace Greeley	5	5	27.6	12.8	3.0	1873	Greenport, N. Y.	Greenport, N. Y.
1123		Sch.	Horace Taber	268	255	138.5	27.0	9.6	1867	St. Clair, Mich.	Chicago, Ill.
95249		Sch.	Horace Templeton	42	40	58.0	22.2	4.9	1873	San Francisco, Cal.	San Francisco, Cal.
95979		Sch.	Horace B. Parker	98	62	89.4	23.6	9.7	1888	Essex, Mass.	Gloucester, Mass.
96060	K. H. V. P.	Sch.	Horace G. Morse	437	415	147.6	34.4	10.8	1890	Bath, Me.	Somers Point, N. J.
14164		Sch.	Horace H. Badger	263	250	129.0	30.2	9.8	1867	Conneaut, Ohio	Toledo, Ohio.
95726	J. W. R. B.	Sch.	Horace P. Sturges	413	392	142.2	35.0	11.8	1882	New Haven, Conn.	Perth Amboy, N. J.
95570		Slp.	Horace S. Peed	14	8	39.8	14.8	3.8	1879	Norfolk, Va.	Bridgeton, N. J.
96093	K. H. S. F.	Sch.	Horace W. Macomber	1,050	928	190.9	39.0	19.9	1890	Newburyport, Mass.	Boston, Mass.
95609	J. T. V. S.	Sch.	Horatio	403	388	135.1	32.2	13.7	1880	Bath, Me.	New Bedford, Mass.
96310		Slp.	Horatio	5	5	25.5	12.1	3.0	1895	Cape May, N. J.	Bridgeton, N. J.
11890		Sch.	Horatio Seymour	24	17	54.2	18.6	5.3	1868	Talbot County, Md.	Baltimore, Md.
95978	K. G. B. C.	Sch.	Horatio L. Baker	829	720	180.1	35.8	18.1	1888	Bath, Me.	Bath, Me.
11527	H. K. D. P.	Sch.	Horizon	109	104	102.2	21.7	7.2	1857	Stratford, Conn.	New York, N. Y.
11639		Sch.	Horizon	19	18	41.4	15.0	6.6	1863	New London, Conn.	Portland, Me.
11297		Slp.	Hornet	7	7	28.0	11.3	3.2		Westbrook, Conn.	Hartford, Conn.
42874		Slp.	Hornet	578	566	160.0	33.0	13.6	1883	Mystic River, Conn.	New London, Conn.
96259		Cat.	Hornet	7	6	24.5	11.4	4.0	1894	Osterville, Mass.	Chatham, Mass.
95618		Slp.	Horn Point	12	11	33.3	14.8	3.6	1880	Annapolis, Md.	Annapolis, Md.
95837		Sch.	Hortense	5	5	33.7	13.0	2.3	1884	Crystal River, Fla.	Tampa, Fla.
95632		Sch.	Hortense	24	13	56.6	18.7	4.0	1881	Ocean Springs, Mass.	Shieldsboro, Miss.
11747	J. B. R. M.	Sch.	Hortensia	178	152	104.5	28.1	8.9	1868	East Machias, Me.	Machias, Me.
96120		Sch. y.	Hot-pur	9	9	28.6	10.8	4.7	1867	Boston, Mass.	Boston, Mass.
96240		Slp.	Hour	9	8	39.0	12.2	6.2	1893	Brooksville, Me.	Castine, Me.
11968		Sch.	Howard	73	69	82.0	25.2	4.4	1869	San Francisco, Cal.	San Francisco, Cal.
96400		Slp.	Howard	18	11	43.8	14.2	3.5	1898	Portsmouth, Va.	Norfolk, Va.
96293		Sch.	Howard W.	15	14	35.0	13.0	4.0	1892	Elizabeth City, N. C.	Edenton, N. C.
95192		Sch.	Howard Dail	77	73	85.0	23.6	5.9	1872	Churchcreek, Md.	Baltimore, Md.
96464		Sch.	Howard Holbrook	97	68	87.5	20.2	8.3	1877	Essex, Mass.	Gloucester, Mass.
95619		Sch.	Howard Russell	63	60	72.0	23.7	5.7	1881	Leesburg, N. J.	Bridgeton, N. J.
11824	J. D. G. W.	Sch.	Howard A. Hunt	338	321	118.5	29.7	9.9	1867	Mauricetown, N. J.	New York, N. Y.
96070	K. H. N. B.	Sch.	Howard B. Peck	472	448	150.0	35.0	12.0	1890	New London, Conn.	New London, Conn.
11444		Slp.	Howard R. Harrison	11	10	36.0	13.5	4.0	1850	Port Richmond, N. Y.	New York, N. Y.
95852		Slp.	Howard T. Leach	10	6	40.0	14.3	3.6	1865	Somerset County, Md.	Bridgeton, N. J.
96074		Sch.	Howard W. H. Taylor	10	5	60.0	16.0	2.6	1890	Tilghmans Island, Md.	Philadelphia, Pa.
95645		Slp.	Hoyden	12	11	32.0	12.6	4.3	1881	Patchogue, N. Y.	Perth Amboy, N. J.
95713		Sch.	Hudgins and Hurst	9	9	44.6	11.0	2.8	1876	Chuckatuck, Va.	Cape Charles, Va.
95728		Sch.	Hudgins and Hurst	11	11	42.0	14.0	3.6	1882	Yorktown, Va.	Newport News, Va.
95246		Slp.	Hudson	84	84	46.0	20.2	6.3	1873	New York, N. Y.	New York, N. Y.
125950		Sch.	Hugh	15	10	47.6	14.2	3.4	1881	Smyrna, N. C.	Georgetown S. C.
11037		Slp.	Hugh Bolton	18	17	48.2	17.7	4.7	1855	Anne Arundel County, Md.	Annapolis, Md.
96204	K. L. N. H.	Sch.	Hugh Kelly	792	698	173.2	35.6	17.4	1892	Millbridge, Me.	New Haven, Conn.
96170		Sch.	Hugh S. Orem	10	9	46.0	14.5	3.8	1892	Pocomoke City, Md.	Baltimore, Md.
95981		Sch.	Hulda	66	52	75.5	23.5	6.0	1888	Cambridge, Md.	Do.
96003		Sch.	Hulda	9	9	32.8	11.0	2.0	1881	Port Republic, N. J.	Somers Point, N. J.
11112		Sch.	Hullneon	21	20	50.4	16.3	6.0	1860	Boston, Mass.	Walloboro, Me.
100344	K. B. W. J.	Sch.	Humarock	455	399	133.5	33.4	14.3	1883	Columbia Falls, Me.	Boston, Mass.
11590		Sch.	Humboldt	57	54	68.0	19.7	7.6	1857	Essex, Mass.	Do.
11720		Sch.	Hume	84	80	68.5	22.0	7.2	1843	Smithtown, N. Y.	Rockland, Me.
11921		Sch.	Humming Bird	12	11	41.0	14.0	3.8	1868	Baltimore, Md.	Washington, D. C.
95447		Slp.	Humming Bird	9	9	41.8	14.4	3.5	1876	Cambridge, Md.	Baltimore, Md.
95699		Sch.	Humming Bird	25	24	49.0	15.0	5.0	1889	West Bay City, Mich.	Port Huron, Mich.
96024		Sch.	Hungarian	37	35	56.0	20.5	4.7	1889	Port Jefferson, N. Y.	Port Jefferson, N. Y.
11264		Slp.	Hunter	14	7	36.4	14.7	4.2	1861	Great Egg Harbor, N. J.	Somers Point, N. J.
11317	H. J. T. R.	Bk.	Hunter	355	337	124.6	28.2	17.8	1851	Bath, Me.	Chicago, Ill.
11632		Sch.	Hunter	21	20	47.0	15.7	5.9	1857	South Thomaston, Me.	Brooklin, Me.
95321		Sch.	Hunter	19	18	43.0	15.7	6.0	1874	Mobile, Ala.	Mobile, Ala.
95429	J. R. T. L.	Sch.	Hunter	197	187	105.2	28.1	9.2	1876	Orland, Me.	Boston, Mass.
95540		Slp.	Hunter	6	6	33.0	13.3	3.3	1878	Amityville, N. Y.	Patchogue, N. Y.
95994		Sch.	Hunter	26	25	58.4	20.2	3.0	1889	Dog River, Ala.	Mobile, Ala.
96157		Sch.	Hunter	63	60	75.0	20.6	8.2	1892	Benicia, Cal.	Unalaska, Alaska.

* Formerly schooner Amoskeag.

* Formerly schooner Kate Gillett.

* Formerly schooner Corrine.

* Formerly schooner Isaac Carlton.

MERCHANT SAILING VESSELS OF THE UNITED STATES—Continued.

Official No.	Signal letters.	Rig.	Name of vessel.	Gross tonnage.	Net tonnage.	Length.	Breadth.	Depth.	When built.	Where built.	Home port (where permanent document issues).
						Feet.	Feet.	Feet.			
96414		Sch.	Hunter	5	5	30.3	9.1	2.4	1898	Lummi Island, Wash.	Port Townsend, Wash.
95569		Sch.	Hunter Savidge	152	144	117.0	26.6	8.2	1879	Grand Haven, Mich.	Port Huron, Mich.
95742		Sch.	Huron	15	14	41.2	14.9	3.9	1883	Key West, Fla.	Key West, Fla.
95753	K. J. H. N	Slp. y.	Huron	39	37	62.5	15.9	9.3	1883	Boston, Mass.	New York, N. Y.
11850		Slp.	Hurricane	6	5	32.0	11.0	2.0	1868	Greenwich, Conn.	Norfolk, Va.
11752		S. h.	Hussar	32	31	51.2	16.3	7.1	1829	Essex, Mass.	Elisworth, Me.
98417	K. N. P. C.	Slp. y.	Hussar	18	18	40.0	15.2	4.9	1898	New Rochelle, N. Y.	New York, N. Y.
96114		Slp.	Hustler	8	7	31.0	12.3	3.3	1893	Patchogue, N. Y.	Patchogue, N. Y.
96219		Sch.	Hustler	13	11	44.0	11.3	4.2	1893	Detroit, Mich.	Chicago, Ill.
96265		Cat. y.	Hustler	5	5	23.6	11.1	3.6	1894	Oosterville, Mass.	Boston, Mass.
96279		Sch.	Hustler	30	28	58.0	18.6	3.8	1894	Astoria, Oreg.	Astoria, Oreg.
96350		Sch.	Hustler	11	9	36.6	11.3	4.8	1897	Brunswick, Ga.	Brunswick, Ga.
96355		Slp.	Hustler	14	10	32.6	15.9	3.8	1897	Burnt Pot Island, Ga.	Savannah, Ga.
96369		S. h.	Hy. Zo'linger	28	18	54.3	21.7	4.0	1897	Kiln, Miss.	Shieldsboro, Miss.
96105	K. J. H. S.	Slp. y.	Hydriad	13	13	38.8	12.9	5.7	1889	Syracuse, N. Y.	Boston, Mass.
11821	H. V. G. S.	Sch.	Hyena	114	95	96.0	25.8	8.0	1851	St. George, Me.	Boston, Mass.
96104	K. J. H. C.	Slp. y.	Hypatia	12	11	35.0	13.2	6.0	1889	Brooklyn, N. Y.	Boston, Mass.
I.											
100479		Slp.	I. X. L.	6	6	35.0	12.5	2.3	1890	Matagorda, Tex.	Port Lavaca, Tex.
100547		Sch.	I. X. L.	23	22	63.0	15.6	4.5	1892	Rockhall, Md.	Annapolis, Md.
100215		Slp.	I. C. Covert	13	12	39.0	15.0	4.0	1878	Norfolk, Va.	Norfolk, Va.
100316	J. W. N. H.	Slp.	I. F. Chapman	2,145	2,013	237.5	42.7	19.2	1882	Bath, Me.	New York, N. Y.
100393	K. D. H. B.	Sch.	I. J. Merritt, jr.	99	94	87.2	23.8	9.1	1886	Essex, Mass.	Provincetown, Mass.
12005		Sch.	I. L. Quinby	87	82	81.3	23.0	7.1	1893	New Baltimore, Mich.	Port Huron, Mich.
100404		Slp.	I. T. Nichols	8	5	36.8	13.6	3.5	1866	Port Norris, N. J.	Bridgeton, N. J.
12397		Slp.	I. W. Smith	12	11	37.0	14.0	3.5	1866	Brookhaven, N. Y.	Perth Amboy, N. J.
100337		Sch.	I. Z. Graves	10	9	50.0	12.8	3.0	1884	Mundy Point, Va.	Crisfield, Md.
12130		Sch.	I Am Here	11	10	36.6	13.3	5.0	1850	Bristol, Me.	Gloucester, Mass.
100998		Sch.	I Don't Know	30	28	53.0	19.9	5.2	1873	Wading River, N. J.	Richmond, Va.
100515		Slp.	I Duke It	6	5	29.2	12.0	3.0	1891	East Moriches, N. Y.	Patchogue, N. Y.
100257		Slp.	Iantha	6	5	26.0	10.0	2.0	1880	Greenport, N. Y.	Sag Harbor, N. Y.
100002		Sch. y.	Iantbe	19	18	49.0	14.0	4.0	1870	Bristol, R. I.	Boston, Mass.
100469	K. H. D. C.	Sch. y.	Ibis	18	17	45.0	16.5	4.4	1886	Bayport, N. Y.	Philadelphia, Pa.
12140		Sch.	Ida	169	161	121.0	27.0	7.9	1867	Milwaukee, Wis.	Chicago, Ill.
12276		Sch.	Ida	15	14	39.0	15.0	4.2	1857	Staten Island, N. Y.	Newport News, Va.
100040		Slp.	Ida	8	8	33.0	12.6	3.3	1872	Perth Amboy, N. J.	Perth Amboy, N. J.
100045		Slp.	Ida	15	11	39.5	16.0	4.4	1872	San Francisco, Cal.	San Francisco, Cal.
100060		Sch.	Ida	10	9	35.5	12.3	3.4	1873	Piney Point, N. C.	Baufort, N. C.
100095		Sch.	Ida	35	26	58.0	20.2	6.0	1873	Talbot County, Md.	Baltimore, Md.
100166		Sch.	Ida	42	40	65.0	20.8	5.6	1875	do	Crisfield, Md.
100195		Sch.	Ida	7	68	74.0	21.0	5.8	1877	Cherryfield, Me.	Machias, Me.
100290		Sch.	Ida	8	7	43.2	12.0	3.1	1881	Rockhall, Md.	Baltimore, Md.
100292		Sch.	Ida	7	6	44.0	11.2	3.0	1874	Crisfield, Md.	Crisfield, Md.
100311		Slp.	Ida	7	7	32.9	12.9	3.5	1882	Charleston, S. C.	Charleston, S. C.
100358		Sch. y.	Ida	10	9	27.6	12.1	4.8	1884	Beverly, Mass.	Boston, Mass.
100400		Sch.	Ida	11	10	43.0	15.2	3.5	1886	Bayou Boladore, Miss.	Pensacola, Fla.
100338		Slp.	Ida	7	7	26.5	9.4	3.8	1890	Champlain, N. Y.	Plattsburg, N. Y.
100595		Sch.	Ida A	28	26	53.0	16.4	5.4	1895	Benicia, Cal.	San Francisco, Cal.
100128		Slp.	Ida B	11	10	37.8	13.0	4.0	1874	North Kingston, R. I.	Newport, R. I.
100045		Sch.	Ida C	27	18	58.0	20.4	3.9	1897	Delisle, Miss.	Shieldsboro, Miss.
100369		S. h.	Ida H	7	7	36.3	10.4	3.0	1883	Bayville, N. Y.	Coldspring, N. Y.
100603		Slp. y.	Ida J	10	8	34.5	12.8	3.8	1895	Newburyport, Mass.	Newburyport, Mass.
100254		Sch.	Ida K	20	13	45.6	17.4	4.2	1880	New Orleans, La.	New Orleans, La.
100621		Slp.	Ida M	6	5	35.8	13.3	3.1	1896	Lawsonia, Md.	Newport News, Va.
100371		Sch.	Ida O	10	9	39.2	14.2	3.6	1884	New Berlin, Fla.	Tampa, Fla.
100675		Sch.	Ida V	18	11	44.2	14.2	3.0	1909	Swan Quarter, N. C.	Newbern, N. C.
100064		Slp.	Ida Bell	6	5	29.8	12.2	2.8	1868	Patchogue, N. Y.	Coldspring, N. Y.
12466		Sch.	Ida Chase	6	5	33.6	13.4	3.3	1866	Bath, Me.	St. George, Me.
44283		Sch.	Ida Corning	444	422	168.0	31.3	10.9	1881	East Saginaw, Mich.	Port Huron, Mich.
100282		Slp.	Ida Denmark	13	12	39.0	12.0	4.0	1881	Johnson Landing, Va.	Richmond, Va.
100301		Sch.	Ida Fay	10	9	58.3	12.1	2.6	1882	Tappahannock, Va.	Baltimore, Md.
100097		Slp.	Ida Florence	9	5	33.4	13.5	3.7	1874	Lower Bank, N. J.	Bridgeton, N. J.
100500		Slp.	Ida Florence	7	7	32.1	11.9	3.4	1883	Norwalk, Conn.	Bridgeton, Conn.
100506		Cat.	Ida Frances	6	6	26.4	12.6	4.0	1889	Warwick, R. I.	Providence, R. I.
100138		Slp.	Ida Frank	10	10	38.2	14.0	4.2	1874	Oakland, R. I.	Coldspring, N. Y.
12430		Sch.	Ida Hudson	76	72	65.8	19.7	6.8	1869	Rockland, Me.	Rockland, Me.
100314		S. h.	Ida Jane	13	13	37.2	14.0	4.1	1881	Postage Harbor of Refuge, Mich.	Grand Haven, Mich.
100110		Sch.	Ida Keith	489	465	163.3	30.6	13.0	1873	Saugatuok, Mich.	Buffalo, N. Y.
100217	J. S. W. N.	Sch.	Ida Lawrence	548	459	147.5	33.6	16.3	1878	Camden, N. J.	Philadelphia, Pa.
12138		Slp.	Ida Lee	20	19	41.0	15.3	4.7	1864	East Hartford, Conn.	Barnstable, Mass.
12040		Sch.	Ida Lowe	35	33	60.5	18.8	7.1	1863	Prize vessel	Mobile, Ala.

¹ Formerly schooner W. Y. Leitch.

MERCHANT SAILING VESSELS OF THE UNITED STATES—Continued.

Official No.	Signal letters.	Rig.	Name of vessel.	Gross tonnage.	Net tonnage.	Length.	Breadth.	Depth.	When built.	Where built.	Home port (where permanent document issued).
						Feet.	Feet.	Feet.			
12006		Sch.	Ida McKay	25	24	51.2	16.8	5.2	1865	Mobile, Ala.	Key West, Fla.
100362	J. T. S. Q.	Sch.	Ida McKay	187	178	113.0	30.0	8.6	1880	Fairhaven, Cal.	San Francisco, Cal.
12404		Sch.	Ida Maria	36	34	56.4	18.0	5.2	1850	Accomac County, Va.	Baltimore, Md.
12277		Sch.	Ida Maria	24	16	43.3	16.7	5.2	1860	Dividing Creek, N. J.	Bridgeton, N. J.
12039		Sch.	Ida May	8	7	32.5	12.8	4.0			Southwest Harbor, Me.
12111		Sch.	Ida May	63	59	71.0	23.0	6.0	1855	Gloucester, Mass.	Gloucester, Mass.
12455		Sch.	Ida May	8	8	36.0	13.2	4.5	1867	Portland, Me.	Do.
100121		Sch.	Ida May	8	8	33.9	14.1	3.3	1874	Northport, N. Y.	Bridgeton, Conn.
120193		Sch.	Ida May	11	6	42.4	14.2	3.6	1876	Millville, N. J.	Bridgeton, N. J.
100317		Sch.	Ida May	7	7	44.0	11.8	3.1	1882	Crisfield, Md.	Cape Charles, Va.
100134		Sch.	Ida May	17	14	52.0	14.0	3.4	1888	Morehead City, N. C.	Beaufort, N. C.
100167		Sch.	Ida May	9	8	35.0	9.0	3.5	1889	Almond Landing, Va.	Richmond, Va.
100197		Sch.	Ida May	8	8	36.6	10.4	6.1	1890	Bremen, Me.	Deer Isle, Me.
100621		Sch.	Ida May	7	7	36.2	14.1	3.2	1896	Oxford, Md.	Bridgeton, N. J.
100627		Sch.	Ida May	23	20	52.5	18.2	5.8	1897	La Plata, Md.	Alexandria, Va.
100657		Sch.	Ida May	70	54	72.0	21.4	7.4	1898	Urbana, Va.	Tappanhook, Va.
100553		Sch.	Ida Medel	14	13	41.9	14.5	4.5	1893	Pascagoula, Miss.	Shieldsboro, Miss.
10137		Sch.	Ida Newcombe	7	6	30.3	11.5	3.6	1883	Navesink, N. J.	Perth Amboy, N. J.
100236		Sch.	Ida Ross	7	6	34.6	12.1	3.0	1879	Onancock, Va.	Crisfield, Md.
100186	J. R. W. D.	Sch.	Ida Schnauer	215	204	117.6	31.3	9.4	1875	Port Ludlow, Wash.	San Francisco, Cal.
1102		Sch.	Ida Viola	8	8	32.8	15.2	4.0	1860	Northport, N. Y.	Coldspring, N. Y.
100373		Sch.	Ida Virginia	12	11	37.7	14.4	4.4	1881	Staten Island, N. Y.	Perth Amboy, N. J.
100294		Sch.	Ida Voigt	13	12	39.0	14.2	3.2	1881	Tousaint, Ohio	Toledo, Ohio.
100094		Sch.	Ida Wake	7	6	30.8	12.8	3.5	1873	Elizabeth City, Va.	Newport News, Va.
100469		Sch.	Ida Webb	5	5	34.0	10.7	2.6	1871	Somerset County, Md.	Baltimore, Md.
100428		Sch.	Ida A. Olson	201	191	122.0	27.0	9.2	1888	Fort Howard, Wis.	Milwaukee, Wis.
12192		Sch.	Ida A. Thayer	35	24	62.0	20.3	5.1	1867	Islip, N. Y.	Crisfield, Md.
100111	J. P. B. C.	Sch.	Ida B. Gibson	235	223	121.0	32.6	9.0	1874	Chester, Pa.	Tuckerton, N. J.
100432		Sch.	Ida C. Brown	8	7	42.0	14.0	3.3	1888	Smith Island, Md.	Crisfield, Md.
100450	K. C. D. B.	Sch.	Ida C. Schoolecraft	320	304	134.3	32.6	9.6	1864	Coopers Point, N. J.	Somers P. Int. N. J.
100540	K. L. G. V.	Sch.	Ida C. Southard	818	718	178.7	37.2	18.3	1892	Waldoboro, Me.	New York, N. Y.
100394	K. M. D. G.	Sch.	Ida E. Conly	208	197	133.8	23.8	7.6	1894	Bethel, Del.	Seaford, Del.
100362		Sch.	Ida F. Bosman	8	7	36.6	13.8	3.8	1884	Pocomoke City, Md.	Crisfield, Md.
100420		Cat.	Ida G. Broere	5	5	28.0	12.7	3.1	1848	Patchogue, N. Y.	Patchogue, N. Y.
3271		Sch.	Ida G. Farren	59	44	41.0	24.0	5.5	1883	Madison, Md.	Baltimore, Md.
100492		Sch.	Ida L. E. ton	6	6	43.1	11.9	2.9	1891	Smyrna, N. C.	Beaufort, N. C.
100313	J. W. K. N.	Sch.	Ida L. Hull	498	427	148.1	35.3	14.3	1882	Newburyport, Mass.	Barnstable, Mass.
100454		Sch.	Ida L. Miller	30	29	54.2	17.2	6.5	1889	Kennebunk, Me.	New York, N. Y.
12064	H. K. J. L.	Sch.	Ida L. Ray	157	149	92.3	20.1	8.8	1864	Harrington, Me.	Deer Isle, Me.
100570		Sch.	Ida M. Bartow	6	5	31.0	11.8	2.8	1866	Brookhaven, N. Y.	Greenport, N. Y.
100540		Cat.	Ida M. Prout	6	6	29.3	13.2	3.0	1893	Patchogue, N. Y.	Patchogue, N. Y.
10054		Sch.	Ida V. Seward	10	9	44.2	14.6	3.1	1883	Cambridge, Md.	Baltimore, Md.
10059		Sch.	Ida and Lula	9	9	48.0	12.5	3.4	1885	Somerset County, Md.	Crisfield, Md.
12073		Sch.	Idaho	81	77	69.4	31.0	6.6	1860	Castine, Me.	Rockland, Me.
12186		Sch.	Idaho	86	81	69.0	28.0	7.3	1864	Brooklyn, N. Y.	New York, N. Y.
12245		Sch.	Idaho	13	13	38.4	16.0	4.2	1865	Greenport, N. Y.	Greenport, N. Y.
12468		Sch.	Idaho	39	39	60.6	20.7	5.5	1871	Dorchester County, Md.	Baltimore, Md.
100448		Sch.	Idea	52	56	67.0	19.8	6.0	1889	Fort Howard, Wis.	Milwaukee, Wis.
10054		Sch.	Ideal	6	6	30.7	13.5	3.6	1890	Glenwood, N. Y.	Cold Spring, N. Y.
100605		Sch.	Idelia	10	5	40.2	14.5	3.4	1884	Cambridge, Md.	Bridgeton, N. J.
12487		Sch.	Idelia A. Moore	55	52	69.5	22.3	6.9	1870	Somerset County, Md.	Baltimore, Md.
100141		Sch.	Idella	24	23	53.0	20.6	4.9	1874	Walton County, Fla.	Pensacola, Fla.
100308		Sch.	Idella	6	6	28.1	11.1	5.5	1895	Bremen, Me.	Provincetown, Mass.
100664		Sch.	Idle Eagle	7	6	36.3	12.7	3.4	1898	Double Bayou, Tex.	Galveston, Tex.
100408		Sch.	Idle Hour	9	5	29.0	12.3	3.9	1875	Newport, R. I.	Boothbay, Me.
100674		Sch.	Idle Times	12	9	43.0	15.0	3.5	1898	Mathews, Va.	Newport News, Va.
12163		Sch.	Idler	84	80	97.0	23.0	9.7	1864	East Haven, Conn.	Chicago, Ill.
100118		Sch.	Idler	12	12	45.0	14.0	3.0	1873	Salem, Mass.	Newport News, Va.
100377		Sch.	Idler	7	7	31.0	13.8	3.2	1885	Patchogue, N. Y.	Patchogue, N. Y.
100527		Sch.	Idler	10	10	31.0	11.0	6.3	1892	Seattle, Wash.	Seattle, Wash.
100255		Sch.	Idle Time	8	6	38.3	13.5	3.5	1895	Crisfield, Md.	Newport News, Va.
12577		Sch.	Idlewild	15	14	40.0	15.2	4.1	1868	Glenwood, N. Y.	New York, N. Y.
12405		Sch.	Idlewild	28	26	54.6	18.8	5.9	1859	Somerset County, Md.	Tappanhook, Va.
12452		Sch.	Idlewild	17	16	36.8	14.8	6.0	1865	Wiscasset, Me.	New York, N. Y.
100551		Sch.	Idlewild	9	9	33.2	12.4	3.6	1871	Wilmington, Del.	Somers P. Int. N. J.
100559		Sch.	Idlewild	5	5	29.6	12.0	3.0	1880	Oyster Bay, N. Y.	Cold Spring, N. Y.
10441		Sch.	Idlewild	11	11	36.3	13.8	4.9	1888	Double Bayou, Tex.	Galveston, Tex.
100677		Sch.	Idluana	7	6	27.9	10.7	5.3	1896	Damariscotta, Me.	Boston, Mass.
10051		Sch.	I Go	5	5	25.1	11.2	4.5	1890	Westport, Me.	Boothbay, Me.
100519		Sch.	I Go	6	6	31.6	12.6	3.0	1891	Cedar Keys, Fla.	Charleston, S. C.
100540		Sch.	Ignatius Enos	13	12	41.2	14.1	5.5	1894	Essex, Mass.	Cedar Keys, Fla.
10544		Sch.	Iheran	11	11	37.9	12.5	4.7	1881	Norton Point, Conn.	New York, N. Y.
10544		Sch.	Iheran	28	26	50.0	12.6	9.0	1892	South Boston, Mass.	Newport, R. I.
10496		Sch.	Ileika	9	9	36.0	13.7	3.8	1890	Amityville, N. Y.	Tampa, Fla.
10606		Sch.	Iliamna	6	6	33.2	8.5	4.1	1895	Seattle, Wash.	Juneau, Alaska.

1 Formerly schooner Brown and Murphy.

1 Composite.

MERCHANT SAILING VESSELS OF THE UNITED STATES—Continued.

Official No.	Signal letters.	Rig.	Name of vessel.	Gross tonnage.	Net tonnage.	Length.	Breadth.	Depth.	When built.	Where built.	Home port (where permanent document issues).
						Feet.	Feet.	Feet.			
157282		Slp. y.	Ilikato	13	13	33.0	14.0	3.8	1890	Bayshore, N. Y.	New York, N. Y.
100636		Sch.	Illna	7	7	38.8	14.1	2.5	1897	Beaufort, N. C.	Fernandina, Fla.
12075		Sch.	Imogene	43	41	58.0	15.1	7.5	1816	Essex, Mass.	Rockland, Me.
12473		Slp.	Imogene	14	13	39.0	16.1	4.0	1870	New York, N. Y.	Perth Amboy, N. J.
100539		Slp.	Imogene	5	5	28.0	10.0	5.0	1892	Rockland, Me.	Saco, Me.
100177		Slp.	Imogene M. Terry	11	10	39.3	14.7	4.4	1876	Roundhead, N. J.	Perth Amboy, N. J.
100659		Sch.	Imp	9	7	54.0	11.4	2.9	1898	Elizabeth City, N. C.	Edenton, N. C.
100224		Slp. y.	Imperia	19	18	40.0	15.0	5.0	1878	Brooklyn, N. Y.	Bridgeport, Conn.
100222		Slp.	Imperial	9	9	35.0	12.6	3.6	1866	New Lots, N. Y.	Edenton, N. C.
100334		Slp.	Impossible	21	20	45.3	16.4	3.5	1880	San Francisco, Cal.	Bridgeport, Conn.
100578		Sch.	Impulse	21	19	46.0	16.7	4.9	1894	Key West, Fla.	Sag Harbor, N. Y.
100288		Sch.	Ina	10	10	42.3	11.2	3.5	1881	Lake Worth, Fla.	San Francisco, Cal.
100502		Slp.	Ina	10	10	37.4	14.0	3.6	1886	Chicago, Ill.	Key West, Fla.
100624	K. M. V. S.	Sch. y.	Inca	1,014	901	215.5	41.3	16.5	1896	Port Blakeley, Wash.	Do.
100639		Slp. y.	Inca	8	8	27.8	12.4	3.7	1892	Osterville, Mass.	Chicago, Ill.
12238		Sch.	Independence	40	38	64.4	20.1	4.9	1853	Woburn, N. C.	San Francisco, Cal.
12414		Slp.	Independence	49	47	61.0	20.3	5.4	1825	New York, N. Y.	Hyanima, Mass.
12494		Slp.	Independence	9	8	32.0	14.0	3.8	1870	Kasher Island, Cal.	Machias, Me.
100033		Slp.	Independence	10	9	33.5	13.7	4.4	1872	Mystic, Conn.	Albany, N. Y.
100243		Sch.	Independence	14	13	40.7	12.3	3.5	1879	Cecil County, Md.	San Francisco, Cal.
100417		Slp.	Independence	5	5	39.0	9.8	2.8	1887	Nelson Bay, N. C.	New York, N. Y.
100494	K. J. P. H.	Sch.	Independent	1,157	1,071	202.5	39.2	19.4	1891	Bath, Me.	Baltimore, Md.
100634		Slp. y.	India	11	10	36.4	14.0	5.6	1897	South Portland, Me.	Beaufort, N. C.
12292		Slp.	India	37	37	48.5	22.0	6.0	1861	Greenpoint, N. Y.	Bath, Me.
100075		Sch.	India	316	300	137.2	26.0	11.3	1873	Trenton, Mich.	Portland, Me.
100528		Sch.	Indian Bill	32	30	61.2	17.0	4.4	1892	Muskegon, Mich.	New York, N. Y.
100648	K. N. G. F.	Sch. h.	Indian Ridge	910	842	194.0	34.8	17.6	1897	Noank, Conn.	Port Huron, Mich.
12370		Slp.	Indiana	5	5	30.6	9.9	3.0	1867	Norfolk, Va.	Grand Haven, Mich.
100-01		Slp.	Indiana	5	5	30.8	12.5	3.2	1870	Oysterville, Wash.	Philadelphia, Pa.
100189	J. S. C. Q.	Slp.	Indiana	1,487	1,413	208.9	40.0	23.9	1876	Bath, Me.	Norfolk, Va.
100565	K. L. S. C.	Sch.	Indiana	122	88	106.0	24.4	10.6	1893	Essex, Mass.	Port Townsend, Wash.
100488	K. J. L. Q.	Slp. y.	Indra	12	11	36.5	10.3	7.1	1885	South Boston, Mass.	San Francisco, Cal.
12401		Slp.	Industrious M	9	5	33.0	13.7	3.5	1865	Salem, Mass.	Gloucester, Mass.
12172		Slp.	Industry	35	33	58.0	21.3	4.7	1837	Nyaack, N. Y.	New York, N. Y.
13228		Sch.	Industry	33	32	58.5	21.0	4.1	1837	Mount Holly, N. J.	Bridgeport, Conn.
12268		Sch.	Industry	21	20	48.0	17.0	3.0	1867	San Francisco, Cal.	San Francisco, Cal.
12340		Sch.	Industry	11	11	41.3	12.9	3.9	1867	Newbern, N. C.	Newbern, N. C.
44152		Sch.	Industry	11	10	54.5	9.7	2.4	1868	Seattle, Wash.	Port Townsend, Wash.
100016		Sch.	Industry	26	25	49.2	19.3	4.7	1871	Portsville, Del.	Baltimore, Md.
100223		Sch.	Industry	55	52	73.5	18.5	6.0	1870	Manitowoc, Wis.	Milwaukee, Wis.
100472		Sch.	Ines May	6	5	28.1	10.8	4.8	1885	Bristol, Me.	Portland, Me.
100307		Sch.	Inez	68	63	70.0	22.5	6.3	1882	Millbridge, Me.	Machias, Me.
100396		Cat.	Inez	7	6	26.9	11.0	4.0	1886	Osterville, Mass.	Nantucket, Mass.
100478		Sch.	Inez	25	24	67.0	17.0	5.0	1890	Madison, Md.	Tappanhook, Va.
100536		Slp.	Inez	13	12	38.0	13.5	4.5	1880	Buffalo, N. Y.	Bridgeport, Conn.
100604		Slp.	Inez M. Smith	8	8	38.0	14.2	3.0	1895	Newport News, Va.	Newport News, Va.
100560		Sch.	Infanta	20	14	58.0	16.4	4.0	1893	Madison, Md.	Baltimore, Md.
100566		Slp. y.	Infanta	7	6	40.4	9.5	5.8	1893	Bristol, R. I.	New York, N. Y.
100616	K. N. T. F.	Sch. y.	INGOMAR	59	56	74.0	18.0	10.0	1896	Boston, Mass.	Do.
100679		Slp.	Inner Beach	8	7	30.1	12.1	3.6	1898	East Rockaway, N. Y.	Patchogue, N. Y.
12476		Slp.	Ino	41	31	63.4	20.1	4.9	1870	Bath, Me.	Boston, Mass.
100140		Slp.	Ino	8	8	35.0	13.0	4.0	1870	Waldoboro, Me.	Newport News, Va.
100142		Sch.	Ino	25	23	53.3	16.4	4.0	1874	Manatee, Fla.	Tampa, Fla.
1006-5		Sch.	Ino	11	9	42.0	14.0	4.6	1896	Brunswick, Ga.	Brunswick, Ga.
12384		Slp.	Integrity	11	11	36.1	13.9	3.9	1867	Baltimore, Md.	Swaford, Del.
100554		Sch.	Interlaken	567	538	170.0	34.2	11.0	1893	Algonac, Mich.	Port Huron, Mich.
100375		Slp.	In Time	9	9	28.0	13.4	4.0	1885	Noank, Conn.	Stonington, Conn.
100214	J. S. V. T.	Sch. y.	Intrepid	117	111	105.5	25.3	11.2	1878	Brooklyn, N. Y.	New York, N. Y.
100676		Slp.	Intrepid	9	9	40.2	11.8	3.3	1899	Atlantic City, N. J.	Somers Point, N. J.
100501		Slp.	Inverness	11	10	28.7	12.6	6.0	1891	Vinehaven, Me.	North Haven, Me.
100013		Slp.	Invincible	8	7	30.4	13.4	3.1	1871	Fire Island, N. Y.	Perth Amboy, N. J.
100090	J. N. F. C.	Slp.	Invincible	1,460	1,393	202.4	40.3	24.0	1873	Bath, Me.	San Francisco, Cal.
10-503		Lgr.	Invincible	8	8	32.0	10.6	2.6	1891	Terrebonne, La.	San Francisco, Cal.
100556		Slp. y.	Iola	17	16	41.6	15.4	5.3	1881	Mystic, Conn.	Brushar, La.
100327		Sch.	Iolanthe	74	49	75.0	21.7	8.6	1883	Essex, Mass.	Wilmington, Del.
100332		Sch.	Iolanthe	19	18	45.3	14.3	5.6	1883	Danversport, Mass.	Gloucester, Mass.
100247		Sch. h.	Iona	8	7	48.5	10.6	2.6	1879	Tighmans Island, Md.	Southwest Harbor, Me.
100387		Slp.	Ione	10	10	41.4	14.9	3.3	1845	Taylor Island, Md.	Baltimore, Md.
100542		Slp.	Ione	8	8	35.9	10.8	4.0	1888	Roslyn, N. Y.	Do.
100502		Slp. y.	Ione	7	7	28.8	10.7	3.4	1893	do	Patchogue, N. Y.
100485		Slp. y.	Ionian	6	5	25.2	8.0	3.3	1887	Medford, Mass.	Coldspring, N. Y.
100396		Slp. y.	Iowa	17	16	40.0	14.0	6.0	1877	Philadelphia, Pa.	Boston, Mass.
100669		Sch.	Iowa	15	9	53.0	15.0	3.1	1898	Beaufort, N. C.	Beaufort, N. C.
100673		Sch. h.	Iowa	14	13	49.0	16.3	2.7	1899	Tarpon Springs, Fla.	Tampa, Fla.
100617		Sch.	Iown	6	6	34.7	10.5	3.2	1891	Atlantic, N. C.	Beaufort, N. C.

† Formerly sloop-yacht Dionis.

† Auxiliary steam engine.

MERCHANT SAILING VESSELS OF THE UNITED STATES—Continued.

Official No.	Signal letters.	Rig.	Name of vessel.	Gross tonnage.	Net tonnage.	Length.	Breadth.	Depth.	When built.	Where built.	Home port (where permanent document issues).
12191	H. K. L. P.	Sch.	Ira Bliss	174	165	90.4	26.7	0.5	1847	New York, N. Y.	Edgartown, Mass.
12038		Sch.	Ira Kilburn	24	22	49.3	16.6	5.9	1864	Boothbay, Me.	Kennebunk, Me.
12472		Slp.	Ira Palmer	7	7	29.8	11.2	4.6	1870	Noank, Conn.	Edgartown, Mass.
100450	K. G. S. O.	Sch.	Ira B. Ellema	305	264	123.0	28.6	8.6	1889	Rockland, Me.	Rockland, Me.
100662	K. N. Q. M.	Bg.	Ira C. Rinehart	157	142	93.4	26.4	13.3	1857	Astillero de Blancas, Spain	Tampa, Fla.
100062	J. M. S. L.	Sch.	Ira D. Sturgis	235	223	118.3	30.0	8.5	1873	Bath, Me.	Boston, Mass.
100219		Sch.	Ira L. Crockett	12	12	43.9	15.2	3.5	1878	Pocomoke City, Md.	Cape Charles, Va.
12319		Sch.	Ira W. Hoyer	50	47	64.2	22.5	5.5	1868	New Bridge, N. J.	New York, N. Y.
100150		Sch.	Ira and Abbie	11	11	37.5	13.4	5.2	1875	Noank, Conn.	Newport, R. I.
12000		Sch.	Irene	29	17	61.0	18.5	5.6	1852	Port Jefferson, N. Y.	Newbern, N. C.
12410		Slp.	Irene	6	6	33.0	13.3	3.0	1867	Somerset County, Md.	Baltimore, Md.
100158		Sch.	Irene	16	9	51.7	18.4	4.2	1875	do	Crisfield, Md.
100178		Slp.	Irene	12	11	38.3	15.2	3.4	1876	Darien, Conn.	Bridgetown, Conn.
100179	J. R. V. G.	Bg.	Irene	491	435	131.6	31.3	16.5	1876	Setauket, N. Y.	New York, N. Y.
100248		Sch.	Irene	78	74	84.0	23.6	5.6	1853	Cambridge, Md.	Baltimore, Md.
100260		Slp. y.	Irene	5	5	24.9	11.8	4.4	1874	Providence, R. I.	Boston, Mass.
100290		Sch.	Irene	5	5	47.0	11.6	2.6	1876	Crisfield, Md.	Crisfield, Md.
100398		Sch.	Irene	33	31	50.5	19.2	6.5	1885	Key West, Fla.	Key West, Fla.
100444		Slp.	Irene	7	7	26.3	12.5	4.2	1889	Noank, Conn.	Greenport, N. Y.
100447		Y. & L. y.	Irene	14	14	37.0	14.1	6.0	1889	Sebastian, Fla.	St. Augustine, Fla.
100474		Slp.	Irene	6	6	28.6	11.6	3.4	1890	Thoroughfare, N. J.	Camden, N. J.
100480		Slp.	Irene	8	8	43.5	15.0	4.1	1890	Norfolk, Va.	Norfolk, Va.
100486	K. L. F. H.	S. p. y.	Irene	11	11	31.8	12.5	5.9	1885	Middletown, Conn.	New York, N. Y.
100532		Slp. y.	Irene	21	20	47.3	13.7	5.2	1891	Chicago, Ill.	Erie, Pa.
100156		Sch.	Irene M.	8	7	29.0	14.3	3.2	1889	Mariner Harbor, N. Y.	Bridgetown, Conn.
100424		Slp.	Irene Albury	19	18	48.4	17.6	4.2	1882	S. ranton, Miss.	Tampa, Fla.
100361		Sch.	Irene Cox	11	7	51.8	13.4	3.6	1884	Somerset County, Md.	Crisfield, Md.
12356	J. D. B. S.	Sch.	Irene E. Meservey	244	232	114.0	29.0	10.0	1866	Waldoboro, Me.	St. George, Me.
100134		Sch.	Irene A. B. Crawford	20	19	50.0	17.9	4.2	1873	Dennisville, N. J.	Bridgetown, Me.
100568		Ctr. y.	Irex	7	7	32.7	9.6	6.0	1893	Bordentown, N. J.	Philadelphia, Pa.
100642	K. N. F. D.	Slp. y.	Irix	16	16	42.0	13.5	6.3	1897	Tottenville, N. Y.	New York, N. Y.
12096		Sch.	Iris	62	59	74.0	19.2	6.6	1866	Port Huron, Mich.	Milwaukee, Wis.
12357		Slp.	Iris	11	10	37.2	14.5	5.2	1855	East Boston, Mass.	Boston, Mass.
92157		Slp. y.	Iris	5	5	26.4	12.3	3.7	1888	Monument Beach, Mass.	Newport, R. I.
100426		Slp.	Iris	14	14	39.5	14.9	6.3	1888	Gloucester, Mass.	Provincetown, Mass.
100495		Sch.	Iris	10	10	37.0	10.2	4.5	1885	New Bedford, Mass.	New Bedford, Mass.
100587		Cat.	Iris	7	7	31.7	12.6	3.3	1891	Riverhead, N. Y.	Greenport, N. Y.
100602		Slp. y.	Iris	12	12	47.0	15.1	4.4	1893	Westport, Conn.	Erie, Pa.
100620		Sch.	Iris	13	13	44.4	16.3	2.4	1896	Smiths Point, Tex.	Galveston, Tex.
100600		Slp.	Iris	6	5	26.4	9.8	5.3	1897	Bristol, Me.	Damariscotta, Me.
100384		Slp.	Irishman	8	8	27.4	11.7	4.4	1872	Westerly, R. I.	Stonington, Conn.
100435		Sch.	Irma	6	6	39.2	12.2	3.5	1884	Wolf River, Mass.	Pensacola, Fla.
100442		Sch.	Irma	20	19	47.0	18.7	4.2	1889	Paulsboro, N. J.	Camden, N. J.
100590		Sch.	Irma Darling	12	11	36.6	12.0	4.0	1894	Newbern, N. C.	Newbern, N. C.
100457	K. G. R. T.	Bkn.	Irmgard	670	614	176.6	37.8	14.4	1889	Port Blakeley, Wash.	San Francisco, Cal.
100631		Slp. y.	Irolita	7	7	31.4	9.5	5.6	1897	South Boston, Mass.	Boston, Mass.
12170		Slp.	Iron Age	66	82	80.0	27.0	6.7	1864	Newburg, N. Y.	New York, N. Y.
6875		Sch.	Iron City	648	615	187.3	36.1	14.3	1874	Toledo, Ohio	Detroit, Mich.
100275		Sch.	Iron Cliff	1,116	1,077	212.4	35.0	18.0	1881	Detroit, Mich.	Do.
100413		Sch.	Iron Queen	1,394	1,321	242.0	38.7	17.6	1887	do	Do.
85338		Sch.	Iron State	1,127	1,086	214.0	35.8	18.2	1874	Tomwanda, N. Y.	Do.
76658	K. D. N. T.	Sch. y.	IROQUOIS	92	88	88.0	21.0	11.0	1886	Wilmington, Del.	New York, N. Y.
100296	J. V. Q. F.	Slp.	Iroquois	2,120	1,996	237.1	43.6	19.3	1881	Bath, Me.	Bath, Me.
100506		Slp.	Irving	6	6	31.8	11.4	3.1	1882	Gravesend, N. Y.	Patchogue, N. Y.
100194		Sch.	Irving Leslie	99	94	83.8	23.2	8.2	1877	Lamoine, Me.	Brooklin, Me.
100443		Sch.	Isaac Collins	98	93	89.0	23.5	9.8	1889	Essex, Mass.	Provincetown, Mass.
12492	J. K. G. V.	Sch.	Isaac Orbeton	386	367	121.2	29.4	12.0	1870	Newcastle, Me.	Rockland, Me.
100159	J. R. G. D.	Slp.	Isaac Reed	1,541	1,488	212.0	40.0	24.2	1875	Waldoboro, Me.	New York, N. Y.
12371		Sch.	Isaac Sherwood	73	70	76.0	26.0	6.0	1868	Haverstraw, N. Y.	Do.
100077		Sch.	Isaac Solomon	27	25	54.6	18.5	5.8	1872	Solomons Island, Md.	Annapolis, Md.
100244		Sch.	Isaac Stephenson	461	438	163.3	32.1	11.1	1879	Manitowoc, Wis.	Ogdensburg, N. Y.
100339		Sch.	Isaac A. Willing	16	15	53.0	14.6	4.4	1883	Somerset County, Md.	Crisfield, Md.
100386		Sch.	Isaac H. Keeler	10	9	56.5	14.6	2.5	1885	do	Do.
100359	K. C. Q. R.	Sch.	Isaac H. Tillyer	598	568	144.6	35.0	16.9	1884	Dennisville, N. J.	Philadelphia, Pa.
100345	K. B. W. N.	Sch.	Isaac N. Kerlin	366	348	136.7	35.0	10.7	1883	Leesburg, N. J.	Bridgetown, N. J.
12406		Sch.	Isaac N. Smith	25	23	44.0	16.0	5.0	1854	Somerset County, Md.	Baltimore, Md.
100345	J. T. M. G.	Sch.	Isaac T. Campbell	580	557	158.0	33.5	15.6	1879	Waldoboro, Me.	Boston, Mass.
100401		Sch.	Isaac T. Parks	10	5	53.0	14.9	2.9	1886	Somerset County, Md.	Wilmington, Del.
12283		Sch.	Isaac W. Norris	22	13	43.6	17.0	4.6	1846	Bridgetown, N. J.	Bridgetown, N. J.
12108		Sch.	Isabel	48	46	72.0	20.5	5.9	1849	Baltimore, Md.	Tappanhook, Va.
12442		Slp.	Isabel	5	5	33.9	11.2	2.8	1869	do	Seaford, Del.
100289		Slp.	Isabel	5	5	28.0	11.0	2.5	1880	Freeport, N. Y.	Stamford, Conn.
100333		Slp. y.	Isabel	11	10	32.1	14.0	4.3	1879	Brooklyn, N. Y.	New York, N. Y.
100430		Slp.	Isabel	6	6	31.2	13.2	3.5	1884	Babylon, N. Y.	Patchogue, N. Y.
100512		Slp.	Isabel	6	5	30.5	8.1	3.2	1891	New Orleans, La.	Brashear, La.

¹ Formerly Spanish brig Amapola.
² Formerly light-house schooner Maggie.

³ Formerly sloop-yacht Mucilage.
⁴ Formerly schooner Daniel E. Bailey.

⁵ Formerly schooner G. S. Hazard.
⁶ Formerly schooner-yacht Julia.

[†] Rebuilt, 1872.

MERCHANT SAILING VESSELS OF THE UNITED STATES—Continued.

Official No.	Signal letters.	Rig.	Name of vessel.	Gross tonnage.	Net tonnage.	Length.	Breadth.	Depth.	When built.	Where built.	Home port (where permanent document issues).
						Feet.	Feet.	Feet.			
100628		S/p.	Isabel Parsons	12	11	33.7	12.6	6.3	1897	Friendship, Me	Waldoboro, Me.
100-79		Sch.	Isabel Reed	548	521	186.8	31.9	14.2	1881	Marine City, Mich.	Niagara Falls, N. Y.
12396		S/p.	Isabel E. Arthur	11	10	36.1	13.6	3.3			Norfolk, Va.
100541		S/p.	Isabell	7	6	26.6	12.5	3.6	1888	New York, N. Y.	New York, N. Y.
12027		Sch.	Isabella	35	33	61.0	19.0	5.0	1856	Newburg, N. Y.	Mount Desert Ferry, Me.
12253		Sch.	Isabella	14	13	36.6	13.4	6.0	1265	Noank, Conn	New London, Conn.
100269		Sch.	Isabella	14	13	46.0	13.0	3.3	1861	Newbern, N. C.	Newbern, N. C.
100335		Sch.	Isabella	9	8	33.3	14.5	4.0	1883	Coldspring, N. Y.	Coldspring, N. Y.
100411		Sch.	Isabella	15	14	49.3	15.6	3.0	1887	Fish River, Ala	Mobile, Ala.
100481		Sch.	Isabella	7	6	26.7	10.4	3.3	1891	Pascagoula, Miss	Key West, Fla.
100483	K. J. G. Q.	Sch.	Isabella Gill	585	525	153.1	35.5	14.6	1891	Baltimore, Md	Philadelphia, Pa.
100131		Sch.	Isabella Sands	230	219	134.5	29.8	10.1	1874	Manistee, Mich	Grand Haven, Mich.
100428		Sch.	Isabelle	35	33	55.9	18.9	6.8	1872	Noank, Conn	Pensacola, Fla.
100403	K. D. N. M	Sch.	Isiah Hart	697	799	189.4	35.1	19.9	1886	Waldoboro, Me.	Boston, Mass.
100319	J. W. P. S.	Sch.	Isiah K. Stetson	313	271	136.9	31.3	10.3	1882	Brewer, Me	Bangor, Me.
100569		S/p. y.	Isaur	16	15	38.6	14.1	4.5	1813	Marion, Mass	New Bedford, Mass.
100039		S/p.	Isahpeming	418	397	157.3	26.4	11.6	1872	Detroit, Mich	Oswego, N. Y.
100582		Sch.	Isidora	10	9	45.6	13.9	2.8	1894	Manatee, Fla	Tampa, Fla.
100843		S/p.	Isidore Shores	7	7	42.3	14.0	3.3	1897	Chance, Md	Croftland, Md.
100364	K. C. W. B.	S/p. y.	Isis	23	22	52.5	13.0	8.5	1884	Brooklyn, N. Y.	Philadelphia, Pa.
12317		S/p.	Island Belle	69	65	73.6	24.5	6.0	1859	Yarmouth, Me	Rockland, Me.
44187		Sch.	Island Belle	9	9	38.2	13.0	4.4	1861	Newport, R. I.	Newport, R. I.
100014	J. L. B. D.	Sch.	Island City	427	326	137.2	29.0	15.0	1871	East Boston, Mass	Philadelphia, Pa.
110377		Sch.	Island City	46	41	61.0	19.4	7.7	1878.	Manatee, Fla	Key West, Fla.
12031		Sch.	Island Home	43	41	64.0	20.9	6.3	1860	Middletown, Conn	Gloucester, Mass.
12053		Sch.	Island Queen	11	10	37.5	12.5	5.0		Bear Island, Me	Southwest Harbor, Me.
100126		S/p.	Island Queen	13	13	37.5	16.4	4.2	1874	Sayville, N. Y.	Patohogue, N. Y.
100677		Sch.	Islander	6	6	30.3	10.8	3.0	1899	Monument Beach, Mass	Barstake, Mass.
100274		Sch.	Isolda Bock	70	66	76.2	21.5	6.2	1881	Manitowoc, Wis	Milwaukee, Wis.
126-67		Cat.	Isolde	8	7	32.0	13.1	4.3	1892	Greenport, N. Y.	Greenport, N. Y.
100021		S/p.	Isora	7	7	30.5	11.6	3.2	1871	Chelsea, N. Y.	Perth Amboy, N. J.
100239		Sch.	Itasca	75	71	72.2	24.3	5.9	1879	Cherryfield, Me	Machias, Me.
100608		Sch. y	Ite	8	8	34.3	12.1	4.6	1895	Newport, R. I.	Newport, R. I.
12011		Sch.	Itinerant	38	36	67.6	22.1	5.3	1863	Talbot County, Md	Baltimore, Md.
100162		Sch.	Iva	9	9	47.4	12.5	3.3	1875	Somerset County, Md	Do.
100571		Sch.	Iva Manifold	28	26	53.5	18.2	5.7	1893	Herring Bay, Md	Annapolis, Md.
100370		Sch.	Iva S. Barnes	15	14	38.0	15.6	5.0	1884	Whiting, Me	Eastport, Me.
13053		S/p.	Iva and May	9	8	35.4	14.2	3.2	1867	Perth Amboy, N. J.	New York, N. Y.
100331		S/p.	Ivah Ray	11	7	37.9	14.5	3.8	1892	Seabright, N. J.	Perth Amboy, N. J.
100516		Sch.	Ivalon	13	9	51.8	13.5	3.8	1891	Beaufort, N. C.	Beaufort, N. C.
100583		Sch. y.	Ivanhoe	64	61	77.0	19.0	8.0	1894	Northport, N. Y.	New York, N. Y.
12436		Sch.	Iver Lawson	149	141	116.0	25.5	8.2	1869	Chicago, Ill.	Chicago, Ill.
100312	J. W. K. G.	Sch.	Ivy	142	135	102.5	24.8	8.8	1882	San Francisco, Cal	San Francisco, Cal.
100449		Sch.	Ivy	9	9	42.0	15.0	3.5	1889	Solomons Island, Md	Newport News, Va.
100518		Sch.	Ivy	9	8	35.4	10.2	3.0	1891	Washington, N. C.	Newbern, N. C.
100584	K. L. W. R.	Sch.	Ivy Blades	234	222	134.8	23.9	8.8	1894	Bethel, Del	Do.
100343		Sch.	Ivy L. Leonard	31	21	64.2	18.1	4.8	1883	Madison, Md	Cristfield, Md.
12026	H. K. G. M.	Sch.	Izetta	199	189	107.0	27.5	9.0	1865	Brewer, Me.	Bangor, Me.
J.											
77082		Sch.	J. F. P.	15	14	33.0	11.0	4.0	1893	Waukegan, Ill.	St. Augustine, Fla.
76945		S/p. y.	J. S. M.	9	9	28.8	11.9	4.6	1890	Camden, N. J.	New York, N. Y.
12989		S/p.	J. Brown	9	9	34.0	12.6	3.8			Do.
77075		Sch.	J. Chrutti	9	8	35.0	15.0	3.6	1892	Biloxi, Miss	Shieldboro, Miss.
75774		S/p.	J. Daggett	8	7	33.0	12.3	3.4	1875	Bayshore, N. Y.	New York, N. Y.
13513		Sch.	J. Deever	23	18	54.5	17.6	4.8	1865	Camden, N. J.	Bridgeton, N. J.
75721		Sch.	J. Duvall	131	125	103.0	24.3	7.6	1874	Manitowoc, Wis	Milwaukee, Wis.
76710	K. F. B. S.	Sch.	J. Eppinger	112	107	89.0	26.6	7.5	1887	San Francisco, Cal.	San Francisco, Cal.
76512		S/p.	J. Gordon	10	6	36.8	14.0	4.0	1884	Bridgeton, N. J.	Bridgeton, N. J.
9231		Sch.	J. Kennedy	98	83	79.9	24.3	7.0	1847	Surrey, Me	Calais, Me.
76587		Sch.	J. Kinzie	11	9	44.4	12.2	3.0	1884	Brunswick, Ga	Savannah, Ga.
76826		Sch.	J. Manko	10	6	51.6	13.8	3.3	1889	St. Peters Creek, Md	Cristfield, Md.
76021		Sch.	J. McCaffrey	23	16	52.6	18.4	4.1	1878	Stonewall, Miss	Snodsbury, Miss.
76106	J. T. P. L.	Sch.	J. Nickerson	179	170	96.9	25.7	9.5	1879	Brunswick, Me	Portland, Me.
77435		Sch.	J. Peterson	27	17	55.2	18.6	4.2	1894	Bonfouca, La	New Orleans, La.
13012	H. L. B. T.	Sch.	J. Ponder, jr.	150	127	98.6	28.0	7.8	1857	Milton, Del	Bangor, Me.
76023		Sch.	J. Shilling	5	5	43.0	10.0	2.4	1878	Cristfield, Md	Alexandria, Va.
76301		S/p.	J. Shaw	6	6	34.0	11.9	2.6	1874	Smiths Landing, N. J.	Somers Point, N. J.
77177		Sch.	J. Wago	19	12	45.6	18.7	3.9	1895	New Orleans, La.	New Orleans, La.
77013		Sch.	J. Willey	18	17	31.2	12.8	5.6	1892	Wilmington, Cal	Los Angeles, Cal.
12913		Sch.	J. A. Chamberlin	61	58	70.1	23.6	5.8	1865	Absecon, N. J.	Camden, N. J.
76430		Sch.	J. A. Chelton	46	34	66.0	22.5	6.0	1883	Pocomoke City, Md.	Baltimore, Md.
77181		Cat.	J. A. Gault	5	5	26.0	12.4	3.4	1895	Atlantic City, N. J.	Somers Point, N. J.

¹ Formerly schooner {^a Riverside.
^b Spanish Antonio Y. Paco.

² Formerly sloop Cuidao.
³ Formerly sloop John Wesley.

⁴ Formerly schooner Francis Ellen.

MERCHANT SAILING VESSELS OF THE UNITED STATES—Continued.

Official No.	Signal letters.	Rig.	Name of vessel.	Gross tonnage.	Net tonnage.	Length.		Breadth.	Depth.	When built.	Where built.	Home port (where permanent document issues).
						Feet.	Feet.					
76475	Sch.	J. A. Holland	22	15	56.0	17.4	5.0	1883	Pocomoke City, Md.	Tappahannock, Va.	
12760	Sch.	J. A. Holmes	167	159	112.3	26.5	8.7	1867	Mears, Mich.	Milwaukee, Wis.	
13569	Slp.	J. A. McClellan	9	9	38.0	13.8	3.4	1839	San Francisco, Cal.	San Francisco, Cal.	
13245	Slp.	J. A. Mora	50	48	49.4	24.3	6.4	1857	Brooklyn, N. Y.	New York, N. Y.	
75961	Zeh.	J. A. Vandergrift	12	12	43.6	15.6	3.8	1877	Newtown, Md.	Norfolk, Va.	
75220	Sch.	J. A. Webster	25	24	47.3	16.4	6.2	1870	Castine, Me.	Machias, Me.	
76683	J. Q. H. S.	Sbp.	J. B. Brown	1,550	1,407	207.5	40.5	24.0	1874	Keenebunk, Me.	San Francisco, Cal.	
76941	Sch.	J. B. Constock	325	306	139.4	30.1	10.9	1891	Algonac, Mich.	Port Huron, Mich.	
75873	Slp.	J. B. Ford	9	8	35.2	12.2	3.7	1876	Perth Amboy, N. J.	Patchogue, N. Y.	
13148	Slp.	J. B. Hillyer	9	9	36.0	13.0	3.0	1855	New York, N. Y.	Perth Amboy, N. J.	
76458	K. B. T. C.	Sch.	J. B. Holden	410	347	148.0	34.3	10.9	1883	Rockland, Me.	Rockland, Me.	
75511	Sch.	J. B. Kitchen	287	272	132.8	26.8	9.5	1873	Cleveland, Ohio	Port Huron, Mich.	
75833	J. R. Q. K.	Sch.	J. B. Leeds	234	207	123.0	33.5	9.0	1870	Umpqua, Oreg.	San Francisco, Cal.	
76868	Zeh.	J. B. Lozen	565	538	178.0	32.6	12.4	1890	Mount Clemens, Mich.	Detroit, Mich.	
76151	Sch.	J. B. Meredith	47	45	63.2	20.5	6.0	1880	Dorchester County, Md.	Norfolk, Va.	
75366	Sch.	J. B. Newland	157	149	111.4	26.2	7.7	1870	Manitowoc, Wis.	Milwaukee, Wis.	
76359	J. W. N. T.	Bkn.	J. B. Rabel	450	389	143.9	33.2	12.4	1882	Columbia Falls, Me.	New York, N. Y.	
75234	Sch.	J. B. Stinson	51	48	64.1	20.7	6.2	1870	Deer Isle, Me.	Deer Isle, Me.	
13788	J. C. K. B.	Sch.	J. B. Van Dusen	232	177	115.2	29.4	10.6	1867	Delphi Creek, Md.	Bangor, Me.	
76092	J. T. M. C.	Sbp.	J. B. Walker	2,178	2,105	247.1	42.2	22.1	1879	Thomaston, Me.	Thomaston, Me.	
77108	Sch.	J. B. Ward	28	27	48.2	15.5	6.4	1893	Georgetown, Wash.	Seattle, Wash.	
76892	Sch.	J. C. Armiger	9	9	55.0	15.0	3.6	1890	Solomons Island, Md.	Baltimore, Md.	
77329	Sch.	J. C. Caney	6	6	44.1	10.9	2.8	1890	Deals Island, Md.	Crisfield, Md.	
77359	Sch.	J. C. Elliott	29	29	51.7	12.4	6.7	1898	Terminal Island, Cal.	Los Angeles, Cal.	
75813	Slp.	J. C. Graham	8	8	41.0	10.8	2.6	1875	Charl-stown, Md.	Norfolk, Va.	
13919	Sch.	J. C. Havens	43	41	64.0	21.5	4.5	1866	Port Jefferson, N. Y.	Port Jefferson, N. Y.	
76901	Sch.	J. C. Lake	10	6	51.0	13.8	3.2	1890	St. Peter, Md.	Crisfield, Md.	
75263	Sch.	J. C. Mahony	35	23	65.2	21.8	5.7	1870	Somerset County, Md.	Baltimore, Md.	
76153	Sch.	J. C. Morgan	5	5	31.8	11.5	2.8	1880	Yorktown, Va.	Newport News, Va.	
75185	Sch.	J. C. Paulding	21	21	52.1	15.0	3.0	1899	Preck-kill, N. Y.	Albany, N. Y.	
75727	Sch.	J. C. Quver	6	6	47.0	10.5	2.9	1874	Wiconico County, Md.	Baltimore, Md.	
77084	Slp.	J. C. Russell	8	7	28.5	9.7	4.7	1890	Boston, Mass.	Gloucester, Mass.	
75547	Slp.	J. C. Smith	9	8	44.6	14.2	3.5	1873	Mobile, Ala.	Mobile, Ala.	
76295	Sch.	J. C. Townsend	35	34	58.5	20.7	4.5	1871	Indian River, Del.	Bridgeton, N. J.	
76885	Slp.	J. C. Wainwright	11	10	44.0	11.6	3.0	1876	York County, Va.	Crisfield, Md.	
12661	Slp.	J. C. Wood	5	5	30.9	9.9	3.3	Cape Charles, Va.	
75434	Sch.	J. D. Bell	34	32	54.5	19.8	6.2	1872	Millville, N. J.	Washington, D. C.	
12552	Sch.	J. D. Latham	18	17	43.5	14.6	6.4	1853	Noank, Conn.	Stonington, Conn.	
76355	Sch.	J. D. Mason	11	10	39.3	12.6	3.1	1882	Hunting Quarter, N. C.	Beaufort, N. C.	
75809	J. R. L. F.	Bk.	J. D. Peters	1,085	1,080	182.2	36.1	21.8	1875	Bath, Me.	San Francisco, Cal.	
77202	Sch.	J. D. Pigott	10	7	46.5	12.5	8.1	1895	Shallotte, N. C.	Wilmington, N. C.	
76911	K. H. R. D.	Sch.	J. E. du Bignon	542	458	157.7	35.0	13.4	1890	Boston, Mass.	Boston, Mass.	
75198	Slp.	J. E. De Blois	26	25	50.1	18.4	5.1	1870	Greenport, N. Y.	Greenport, N. Y.	
76310	Sch.	J. E. Garland	80	57	79.0	22.5	7.6	1882	Essex, Mass.	Gloucester, Mass.	
77215	Sch.	J. E. Gray	12	9	37.5	10.7	5.4	1896	Apalachicola, Fla.	Apalachicola, Fla.	
77013	Sch.	J. E. Hooper	11	10	46.0	16.7	3.8	1892	Fish River, Ala.	Snoddsboro, Miss.	
75878	Sch.	J. E. Hutson	7	7	40.0	10.3	2.8	1876	Yorktown, Va.	Newport News, Va.	
75853	Sch.	J. E. Pearson	15	14	48.0	19.6	3.8	1877	Somerset County, Md.	Camden, N. J.	
77264	Sch.	J. E. Pierce	13	13	40.6	16.2	3.0	1897	Ashby, Tex.	Port Lavaca, Tex.	
76278	Sch.	J. E. Skylight	10	10	50.0	13.6	3.2	1881	Crisfield, Md.	Seaford, Del.	
76303	Sch.	J. E. Walker	19	18	40.6	14.7	3.7	1882	Cedar Keys, Fla.	Key West, Fla.	
76077	Sch.	J. E. Watkins	15	14	52.8	14.5	3.8	1879	St. Michaels, Md.	Baltimore, Md.	
76399	Sch.	J. F. Becker	50	48	56.2	20.2	8.0	1883	Greenport, N. Y.	New York, N. Y.	
12778	Sch.	J. F. Card	276	262	137.0	25.8	10.8	1864	Vermilion, Ohio	Detroit, Mich.	
75142	Slp.	J. F. Knapp	16	15	42.4	16.9	5.0	1869	English Creek, N. J.	Norfolk, Va.	
76444	Sch.	J. F. Langhammer	31	23	60.0	19.0	5.8	1883	Pocomoke City, Md.	Crisfield, Md.	
77151	Slp.	J. F. McMorrow	13	13	40.7	12.7	5.6	1894	Boston, Mass.	Gloucester, Mass.	
75584	Sch.	J. F. Mallory	40	38	65.0	22.0	5.7	1873	Dorchester County, Md.	Baltimore, Md.	
75692	J. Q. M. S.	Sch.	J. F. Merry	471	448	133.8	30.5	16.8	1874	Damariscotta, Me.	Boston, Mass.	
76442	Sch.	J. F. Morris	14	13	41.5	13.8	3.7	1883	Hunting Quarters, N. C.	Newbern, N. C.	
76518	Slp.	J. F. Penney	14	9	38.7	16.0	4.2	1884	Moriches, N. Y.	Bridgeton, N. J.	
77222	Sch.	J. F. White	13	12	43.0	13.0	4.1	1896	Grafton, Va.	Newport News, Va.	
75437	J. L. C. D.	Sch.	J. G. Fell	165	156	106.4	22.5	8.2	1871	Dennisville, N. J.	Perth Amboy, N. J.	
13704	Slp.	J. G. Freeman	11	11	33.0	13.4	5.3	1866	Noank, Conn.	New London, Conn.	
13349	Slp.	J. G. Johnson	26	24	50.6	18.6	4.6	1849	Marcushoek, Pa.	Perth Amboy, N. J.	
12810	Sch.	J. G. Pierson	69	65	65.5	21.0	6.7	1824	Haverstraw, N. Y.	New Haven, Conn.	
76128	Sch.	J. G. Ruge	15	14	37.5	15.6	4.8	1880	Apalachicola, Fla.	Apalachicola, Fla.	
76823	Sch.	J. G. Wall	98	93	86.5	27.0	7.0	1875	Eureka, Cal.	San Francisco, Cal.	
75897	Slp.	J. G. Whittier	9	8	29.9	12.1	4.6	1876	North Kingston, R. I.	Stonington, Conn.	
13874	Sch.	J. G. Witherbue	65	62	84.4	14.4	6.2	1863	Essex, N. Y.	Burlington, Vt.	
75748	J. Q. T. L.	Bk.	J. H. Bowers	733	655	163.5	33.0	18.5	1875	Camden, Me.	Boston, Mass.	
75914	Sch.	J. H. Butler	42	40	61.3	19.2	5.6	1877	Franklin, Me.	Ellsworth, Me.	
75283	Sch.	J. H. Chaffee	130	123	93.0	26.6	7.6	1871	Hartford, Conn.	Hartford, Conn.	
75533	Sch.	J. H. Davis	13	12	37.0	11.0	3.3	1874	Hunting Quarter, N. C.	Newbern, N. C.	
76013	Sch.	J. H. Elliott	71	51	78.0	24.0	5.5	1878	Greenhill, Md.	Philadelphia, Pa.	
77095	Slp.	J. H. Lewis	8	8	32.9	10.7	5.7	1893	Deer Isle, Me.	Deer Isle, Me.	

† Auxiliary gasoline engine.

F R—built, 1890.

MERCHANT SAILING VESSELS OF THE UNITED STATES—Continued.

Official No.	Signal letters.	Rig.	Name of vessel.	Gross tonnage.	Net tonnage.	Length.	Breadth.	Depth.	When built.	Where built.	Home port (where permanent document issues).
						Feet.	Feet.	Feet.			
76112		Slp.	J. H. Marshall	9	9	38.9	10.9	3.6	1879	York County, Va.	Richmond, Va.
76722		Sch.	J. H. Mead	409	388	171.0	29.0	11.0	1874	Sheboygan, Wis.	Chicago, Ill.
76542	K. C. S. T.	Sch.	J. H. Parker	548	521	144.2	34.5	15.3	1884	Port Jefferson, N. Y.	Port Jefferson, N. Y.
75817		Sch.	J. H. Potter	12	9	42.1	13.8	3.9	1875	North River, N. C.	Beaufort, N. C.
75504		Sch.	J. H. Rutter	1,224	1,180	212.1	35.9	14.0	1873	Marine City, Mich.	Detroit, Mich.
12787		Sch.	J. H. Stevens	94	89	100.0	21.3	6.6	1866	Detroit, Mich.	Milwaukee, Wis.
76617		Slp.	J. H. Still	19	18	45.5	17.8	5.0	1880	Bayport, N. Y.	Patchogue, N. Y.
13372	H. L. N. P.	Sch.	J. H. Wainwright	199	189	107.8	28.8	9.1	1859	Cape May, N. J.	Bangor, Me.
75720		Sch.	J. I. Case	827	766	208.0	34.5	14.5	1874	Manitowoc, Wis.	Port Huron, Mich.
76630		Slp.	J. I. Housman	7	6	29.8	13.3	3.4	1885	Patchogue, N. Y.	Port Huron, Mich.
77199		Sch.	J. J. Clarke	18	12	47.8	16.0	3.9	1895	Bonfouca, La.	Shieldsboro, Miss.
75642		Sch.	J. J. Cowart	25	24	60.6	18.4	3.8	1874	Biloxi, Miss.	Do.
12555		Sch.	J. J. Maypole	24	23	63.7	17.5	5.4	1862	Talbot County, Md.	Baltimore, Md.
13217		Sch.	J. J. Morrow	37	35	60.0	20.0	5.0	1855	Staten Island, N. Y.	Newport News, Va.
77087		at.	J. J. Snelleberg	7	6	28.4	14.1	3.8	1893	Atlantic City, N. J.	Somers Point, N. J.
75888		Sch.	J. J. Stewart	49	47	74.8	23.2	5.9	1870	Mathews County, Va.	Richmond, Va.
76016		Sch.	J. J. Stofen	32	30	53.0	21.0	4.3	1878	San Francisco, Cal.	San Francisco, Cal.
76463		Sch.	J. J. Taylor	10	10	37.1	12.6	3.5	1883	Hunting Quarters, N. C.	Beaufort, N. C.
77052		Sch.	J. J. Underhill	35	33	68.0	20.3	4.8	1892	Madison, Md.	Washington, D. C.
76570		Slp.	J. J. Womble	11	11	38.0	14.6	3.4	1855	Norfolk, Va.	Norfolk, Va.
75146	J. G. V. M.	Sch.	J. K. Manning	297	228	111.0	29.2	9.7	1869	Dennisville, N. J.	Gloucester, Mass.
76272		Slp.	J. L. Bennett	21	20	52.0	17.4	4.4	1881	Somerset County, Md.	Crisfield, Md.
75777		Sch.	J. L. Green	69	85	90.1	27.2	6.4	1875	Port Clinton, Ohio	Grand Haven, Mich.
77344		Slp.	J. L. Ingersoll	13	8	39.5	14.2	4.2	1899	Dividing Creek, N. J.	Bridgeton, N. J.
77115		Sch.	J. L. Sandlin	18	17	49.4	14.0	5.8	1893	Punta Gorda, Fla.	Key West, Fla.
76639		Slp.	J. L. Thomas	9	5	32.0	14.0	3.2	1886	Palmyra, N. J.	Wilmington, Del.
75200		Sch.	J. M. Banks	12	12	36.5	12.5	5.4	1860	North Haven, Me.	St. George, Me.
76717	K. F. D. J.	Sch.	J. M. Colman	463	440	157.0	37.1	11.3	1888	Port Blakeley, Wash.	San Francisco, Cal.
76362	J. W. P. D.	Bkn.	J. M. Griffith	606	529	162.5	39.6	13.5	1882	Seabeck, Wash.	Port Townsend, Wash.
75612	J. P. D. R.	Sch.	J. M. Harlow	232	221	117.0	32.7	9.1	1874	Easthaven, Conn.	Southwest Harbor, Me.
77227		Sch.	J. M. Harvey	22	17	55.2	13.5	4.9	1896	Chicago, Ill.	Chicago, Ill.
76443		Sch.	J. M. Jones	7	6	43.0	11.0	3.9	1884	Somerset County, Md.	Baltimore, Md.
75212	J. H. W. V.	Sch.	J. M. Kennedy	120	114	87.5	25.4	7.2	1869	Ellsworth, Me.	Ellsworth, Me.
76908		Sch.	J. M. Landeman	17	16	54.4	17.2	4.5	1890	Pocomoke City, Md.	Baltimore, Md.
75362		Sch.	J. M. McInnis	56	54	89.0	22.4	4.2	1870	Dog River, Miss.	Galveston, Tex.
13812	J. C. P. K.	Sch.	J. M. Morales	177	168	97.5	27.0	8.0	1867	Bucksport, Me.	New York, N. Y.
75796		Sch.	J. M. Spaulding	171	68	88.6	22.2	6.0	1875	Manhattan, Ohio	Detroit, Mich.
76907	K. H. Q. P.	Sch.	J. M. Weatherwax	384	365	140.0	27.8	11.4	1890	Aberdeen, Wash.	San Francisco, Cal.
77278		Sch.	J. N. Coombs	17	15	38.3	14.9	4.5	1897	Carabelle, Fla.	Apalachicola, Fla.
75927		Sch.	J. N. Wright	20	19	43.3	17.6	4.6	1877	Sharptown, Md.	Newport News, Va.
76146		Slp.	J. O. Fitzgerald	5	5	40.9	12.0	2.5	1883	Pocomoke City, Md.	Crisfield, Md.
7578		Slp.	J. O. Smith	18	10	41.9	17.5	4.0	1875	Norwalk, Conn.	Bridgeton, N. J.
76744		Sch.	J. P. Moore	22	20	48.3	13.5	4.0	1888	Poquoson, Va.	Richmond, Va.
76291		Sch.	J. P. Robinson	53	50	71.0	23.0	5.0	1882	Alexandria, Va.	Alexandria, Va.
75880		Sch.	J. R. Atwood	43	41	63.1	19.4	6.7	1871	Bath, Me.	Waldoboro, Me.
75650	J. P. T. C.	Sch.	J. R. Bodwell	224	174	100.3	26.9	8.5	1874	Stockton, Me.	Rockland, Me.
76321		Sch.	J. R. Carroll	14	14	45.6	14.7	4.0	1882	Baltimore, Md.	Baltimore, Md.
12577		Sch.	J. R. Chambers	32	21	52.5	19.7	5.2	1864	Leesburg, N. J.	Richmond, Va.
76998		Sch.	J. R. Dixon	15	9	42.0	17.2	4.5	1879	Somerset County, Md.	Tappahannock, Va.
76393		Sch.	J. R. Edwards	435	413	175.2	30.6	12.2	1883	Marine City, Mich.	Port Huron, Mich.
77100		S. h.	J. R. Moffett	44	30	70.0	21.0	5.4	1893	Pocomoke City, Md.	Chincoteague, Va.
77071		Sch.	J. R. O'Rourke	27	18	59.0	20.5	4.5	1892	Bay St. Louis, Miss.	New Orleans, La.
76843	K. G. Q. C.	Sch.	J. R. Teel	870	756	177.6	38.0	19.3	1889	Newburyport, Mass.	Boston, Mass.
13759		Sch.	J. S. Glover	56	53	72.0	20.0	7.0	1868	Ipswich, Mass.	Portland, Me.
77197		Slp.	J. S. Heyward	29	26	51.6	19.8	5.9	1895	Charleston, S. C.	Charleston, S. C.
76653	K. D. N. L.	Sch.	J. S. Hoskins	411	390	193.9	34.2	11.2	1886	Bath, Me.	Baltimore, Md.
75433	J. M. H. N.	Sch.	J. S. Lamprev	306	250	180.0	31.0	12.0	1872	Salem, Mass.	Thomaston, Me.
75151		Sch.	J. S. Richards	273	259	137.9	25.7	10.9	1869	Conesaut, Ohio	Detroit, Mich.
75416		Sch.	J. S. Smith	30	28	55.0	19.0	5.6	1872	Somerset County, Md.	Tappahannock, Va.
13440	H. L. K. D.	Sch.	J. S. Terry	124	118	104.4	22.4	7.2	1864	East Haddam, Conn.	Patchogue, N. Y.
13510		Slp.	J. S. Williams	58	55	64.0	21.6	5.5	1816	Bridgeton, N. J.	Bridgeton, N. J.
77221		Slp. y.	J. T. Dimon	8	8	36.3	13.0	3.8	1896	Riverhead, N. Y.	New York, N. Y.
75378		Sch.	J. T. Dorsey	9	9	40.7	12.6	3.8	1872	Somerset County, Md.	Crisfield, Md.
77323		Sch.	J. T. Ford	7	7	47.0	11.5	2.7	1890	St. Petera, Md.	Do.
76343		Slp.	J. T. Leonard	10	9	45.4	16.6	2.8	1882	Dorchester, Md.	Baltimore, Md.
76383		Sch.	J. T. Liddle	8	8	31.7	11.7	2.9	1882	Handsboro, Miss.	Mobile, Ala.
77059		Sch.	J. T. Parks	10	9	51.0	13.5	3.6	1892	Oriole, Md.	Cape Charles, Va.
76173		Sch.	J. T. Taylor	11	11	41.0	15.3	3.7	1880	Pascagoula, Miss.	Shieldsboro, Miss.
77331		Slp.	J. T. Tyler	7	7	35.5	13.0	3.2	1898	Ewell, Md.	Crisfield, Md.
12630		Sch.	J. T. Willis	17	16	50.7	14.9	4.3	1865	Beaufort, N. C.	Newbern, N. C.
13974		Sch.	J. V. Taylor	189	189	125.0	26.2	8.9	1867	Winneconne, Wis.	Chicago, Ill.
12659	H. K. Q. P.	Sch.	J. V. Williamson	256	243	112.0	29.0	9.4	1881	Philadelphia, Pa.	New London, Conn.
76670		Sch.	J. W. Ames	18	13	54.5	14.4	2.8	1879	Norfolk, Va.	Norfolk, Va.
76907		Slp.	J. W. Arthur	11	10	42.5	14.0	3.5	1877	Mathews County, Va.	Do.
76188		Slp.	J. W. Bailev	7	6	35.0	13.0	3.0	1881	Poquoson, Va.	Newport News, Va.
77162	K. M. C. V.	Sch.	J. W. Balano	537	458	163.0	35.0	12.8	1894	St. George, Me.	Thomaston, Me.

1 Formerly schooner Standard.

MERCHANT SAILING VESSELS OF THE UNITED STATES—Continued.

Official No.	Signal letters.	Rig.	Name of vessel.	Gross tonnage.	Net tonnage.	Length.	Breadth.	Depth.	When built.	Where built.	Home port (where permanent document issues).
						Feet.	Feet.	Feet.			
75309		Sch.	J. W. Bradley	48	45	68.4	20.5	6.7	1871	Bristol, Me	Salem, Mass.
75057		Sch.	J. W. Brooks	47	35	64.5	21.1	6.1	1868	Dorchester County, Md	Crisfield, Md.
76580		Sob.	J. W. Collins	78	52	79.5	22.0	8.1	1885	Gloucester, Mass	Gloucester, Mass.
76923		Sch.	J. W. Cox	16	15	66.0	16.0	4.0	1890	Mathews County, Va	Newport News, Va.
76103		Sch.	J. W. Evans	10	10	34.0	14.2	2.9	1879	York County, Va	Do.
12505		Sch.	J. W. Fennimore	15	8	49.7	17.7	4.7	1853	Burlington, N. J.	Bridgeton, N. J.
75886		Sch.	J. W. Franklin	6	6	35.4	12.8	3.2	1876	Somerset County, Md	Crisfield, Md.
76445		Sch.	J. W. Frost	42	31	60.6	20.5	4.9	1883	Flah River, Ala	New Orleans, La.
77054		Sch.	J. W. Johnson	13	12	35.1	14.6	4.3	1892	Key West, Fla.	Key West, Fla.
76540		Sch.	J. W. Kay	5	5	32.0	10.0	3.0	1884	Nansemond Va	Norfolk, Va.
76758		Sob.	J. W. Lewis	19	18	45.0	14.6	4.6	1888	Greenpoint, Va	Baltimore, Md.
13516		Slp.	J. W. Mears	14	7	38.1	14.5	4.1	1860	Newport, N. J.	Camden, N. J.
75300		Slp.	J. W. Morgan	11	10	35.4	15.5	3.8	1871	Mathews County, Va	Norfolk, Va.
76670		Sch.	J. W. Padgett	7	7	49.0	14.0	3.0	1883	St. Marys County, Md	Cape Charles, Va.
76530		Sch.	J. W. Somers	18	17	51.0	16.6	3.8	1884	English Creek, N. J.	Wilmington, Del.
76594		Sch.	J. W. Spagot	8	7	31.5	10.8	3.8	1885	Nansemond County, Va	Norfolk, Va.
76377		Sch.	J. B. W. Curet	40	28	61.1	21.6	4.7	1882	Jordan River, Miss	Shieldsboro, Miss.
76939		Sch.	J. C. H. Clausen	34	32	60.3	18.7	5.1	1891	Charleston, S. C.	Charleston, S. C.
76676		Lgr.	J. C. M. Robertson	6	6	32.7	10.0	3.9	1887	New Iberia, La	Brashear, La.
76546		Sob.	J. D. C. Hanna	10	6	53.0	13.9	3.6	1884	Somerset County, Md	Crisfield, Md.
12893		Sch.	J. H. G. Perkins	59	56	72.0	19.9	7.1	1867	Essex, Mass	Rockland, Md.
13948		Slp.	J. L. N. Stratton	10	9	33.0	13.0	3.0	1870	Camden, N. J.	Norfolk, Va.
75227		Sch.	J. Calhoun Johnson	26	18	59.1	19.1	4.8	1870	Accomac County, Va	Cape Charles, Va.
76221		Sch.	J. Chester Wood	69	66	68.6	23.0	6.5	1881	Cherryfield, Me	Brooklin, Me.
13249		Sch.	J. Clark Curtin	23	22	67.2	13.8	4.5	1892	Bridgeport, Conn	New York, N. Y.
76852		Sch.	J. Dallas Marvill	160	152	112.8	23.6	7.4	1849	Bethel, Del	Crisfield, Md.
76742	K. F. H. B.	Sch.	J. Frank Seavey	412	336	144.0	33.9	10.2	1888	Bath, Me	Portsmouth, N. H.
76855	K. G. R. W.	Sob.	J. Henry Edmunds	284	254	123.6	28.4	9.5	1889	Dennisville, N. J.	Bridgeton, N. J.
77078		Sch.	J. Henry Edmunds	72	68	67.3	21.6	9.2	1893	Brooklyn, N. Y.	Philadelphia, Pa.
77155	K. M. B. P.	Sch.	J. Holmes Birdsall	1,520	1,368	218.0	43.0	22.1	1894	Camden, Me	Do.
76273	J. V. P. S.	Sch.	J. Howell Leeds	414	393	134.5	34.8	11.5	1881	Mauricetown, N. J.	Do.
76586	K. D. C. P.	Sch.	J. Manchester Haynes	795	683	179.6	35.8	20.2	1885	Waldoboro, Me	Boston, Mass.
76598	K. L. C. F.	Sob.	J. Percy Bartram	371	319	132.8	32.1	10.7	1891	Bath, Me	New York, N. Y.
13959		Sch.	J. Thomas Gibbons	18	17	47.7	17.2	4.9	1868	Accomac, Va	Cape Charles, Va.
76595		Sch.	J. Thomas Gibbons	10	9	50.0	18.0	3.2	1885	Somerset County, Md	Crisfield, Md.
77257		Slp.	J. Willard Morgan	13	11	39.4	15.4	4.3	1897	Atlantic City, N. J.	Somers Point, N. J.
77322		Slp.	J. B. Ing & Co. No. 17	857	857	122.9	30.8	13.0	1898	Port Richmond, N. Y.	New York, N. Y.
77036		Sch.	J. and C. Heinley	43	34	67.0	20.6	4.8	1892	Amityville, N. Y.	Do.
12901		Sch.	J. and C. Merritt	35	33	55.0	21.1	5.4	1866	English Creek, N. J.	Somers Point, N. J.
76277		Sch.	J. and P. Bradford	14	7	54.0	15.6	4.4	1885	Solomons Island, Md	Newport News, Va.
76322	J. W. D. H.	Sch.	J. and W. Gurney	120	114	86.8	28.6	8.9	1882	South Rondout, N. Y.	New York, N. Y.
76466	J. S. R. K.	Sbp.	Jabez Howes	1,648	1,521	218.8	40.1	26.0	1877	Newburyport, Mass	Do.
77047		Slp.	Jack Bowling	10	10	33.2	12.2	2.5	1892	Washington, D. C.	Washington, D. C.
76639		Slp.	Jack Dempsey	5	5	30.2	10.4	3.0	1886	Shamokawa, Wash	Astoria, Oreg.
76739		Slp.	Jack McGowan	7	7	32.5	13.6	3.5	1888	Patchogue, N. Y.	Greenport, N. Y.
76526		Slp.	Jack O' Lantern	7	6	34.8	13.2	4.5	1884	Harpwell, Me	New York, N. Y.
77180		Slp.	Jack and Jim	11	9	46.0	11.3	3.6	1895	San Mateo, Cal	San Francisco, Cal.
13235		Slp.	Jacob L	41	39	48.9	23.8	6.0	1863	Northport, N. Y.	New York, N. Y.
76983		Sch.	Jacob Goldstrom	10	6	50.5	13.5	3.4	1891	Somerset County, Md	Crisfield, Md.
76659		Sch.	Jacob Imhoff	22	15	49.3	19.3	3.7	1889	Jordan River, Miss	Mobile, Ala.
75361		Sch.	Jacob Rivell	35	23	55.3	19.0	5.1	1868	Bridgeton, N. J.	Somers Point, N. J.
13118	H. L. F. G.	Bk.	Jacob A. Stamler	1,000	954	175.0	37.0	23.3	1856	Brooklyn, N. Y.	New York, N. Y.
75879		Sch.	Jacob D. Faunce	17	16	42.4	14.7	4.3	1876	Washington, D. C.	Alexandria, Va.
75255		Sch.	Jacob S. Barnes	61	58	73.9	23.2	6.3	1870	Baltimore, Md	Tappahannock, Va.
76649		Sch.	Jacob S. Barnes	8	7	44.7	11.8	2.6	1872	Somerset County, Md	Crisfield, Md.
76805	K. G. H. Q.	Sch.	Jacob S. Winslow	910	823	180.4	36.9	18.0	1869	Bath, Me	Portland, Me.
77325		Slp.	Jacob T. Bradshaw	7	7	36.9	13.8	3.6	1898	Ewell, Md	Crisfield, Md.
75064		Slp.	Jacob W. Morris	53	50	69.0	23.5	5.3	1868	Newburg, N. Y.	Stamford, Conn.
76619		Sch.	Jahawker	9	8	32.5	10.9	4.4	1898	Seattle, Wash	Juneau, Alaska.
77184		Slp.	James M	31	31	58.1	18.2	4.0	1895	Woolwich, Me	Bath, Me.
13611		Sch.	James R	41	39	54.3	20.1	5.8	1850	Rockland, Me	Rockland, Me.
75741		Slp.	James Aydelotte	9	8	32.4	11.3	3.3	1870	Big Mills, Va	Chincoteague, Va.
13703		Sch.	James Baker	62	59	71.0	21.0	7.0	1864	Essex, Mass	Boston, Mass.
76349		Slp.	James Bensten	7	6	31.6	12.8	3.0	1882	Norfolk, Va	Norfolk, Va.
76161		Sch.	James Bond	10	9	55.0	14.0	3.2	1880	Crisfield, Md	Newport News, Va.
75909	J. S. F. Q.	Sch.	James Boyce	453	430	142.5	32.5	12.5	1877	Easthaven, Conn	New Haven, Conn.
76375	J. W. S. Q.	Sch.	James Boyce, jr	729	626	156.3	35.5	19.5	1882	Alexandria, Va	Port Amboy, N. J.
13226		Slp.	James Buchanan	7	6	33.0	12.3	3.0	1866	Norfolk, Va	Norfolk, Va.
76178		Sch.	James Byrnes	34	32	58.7	21.2	4.2	1870	San Francisco, Cal	San Francisco, Cal.
13649		Slp.	James Campbell	8	7	33.0	12.0	3.0	1866	Keyport, N. J.	New York, N. Y.
76592		Slp.	James Carroll	11	10	36.0	13.4	3.9	1885	do	Do.
76970		Slp.	James Crocker	5	5	29.5	11.7	3.1	1887	Bayport, N. Y.	Patchogue, N. Y.
76960	K. J. N. G.	Sch.	James Davidson	451	429	146.4	34.6	12.3	1891	New London, Conn	New Haven, Conn.
17077		Sch.	James Douglass	47	44	66.0	21.0	5.0	1865	Baltimore, Md	Greenport, N. Y.
75539		Sch.	James Drinan	45	42	67.6	20.1	6.8	1873	Bath, Me	Gloucester, Mass.
76160	J. V. C. N.	Shp.	James Drummond	1,566	1,415	216.0	40.0	24.2	1881	Phippsburg, Me	Bath, Me.

¹ Formerly schooner Martha May.

MERCHANT SAILING VESSELS OF THE UNITED STATES—Continued.

Official No.	Signal letters.	Rig.	Name of vessel.	Gross tonnage.	Net tonnage.	Length.		Depth.	When built.	Where built.	Home port (where permanent document issues).
						Feet.	Feet.				
76849	K. G. Q. V.	Sch.	James Duffield	187	177	112.3	28.0	8.8	1889	New London, Conn	Hartford, Conn.
75242	Sch.	James Dunbar	33	31	56.0	20.0	4.2	1870	Nyack, N. Y.	Coldspring, N. Y.
12:87	Sch.	James Freeman	60	57	71.0	19.8	6.0	1852	Portsmouth, N. H.	Machias, Me.
13:28	Sch.	James Gesner	33	31	55.0	21.6	4.0	1830	Nyack, N. Y.	New York, N. Y.
13514	Sip.	James Howard	11	6	37.6	12.9	3.7	1858	Dividing Creek, N. J.	Bridgeton, N. J.
7621	Sip.	James Humphrey	9	9	35.0	15.3	3.4	1886	Patchogue, N. Y.	Patchogue, N. Y.
76:26	Sip.	James Jeffords	21	20	45.3	17.2	4.9	1881	Cainoy, S. C.	Charleston, S. C.
76:46	K. G. V. N.	Sch.	James Judge	680	594	159.2	36.0	13.4	1890	Wilmington, Del.	Philadelphia, Pa.
75768	Sip.	James Kirby	14	13	52.0	15.9	4.1	1875	Northport, N. Y.	Bridgeton, Conn.
75443	Sip.	James Ledward	28	27	58.0	21.3	4.0	1872	Chester, Pa.	Philadelphia, Pa.
75:07	Sch.	James Manning	8	7	34.5	11.0	4.2	1871	Harpwell, Me.	Rockport, Me.
77161	Sch.	James McLaughlin	48	46	64.0	24.3	5.0	1894	Tottenville, N. Y.	Perth Amboy, N. J.
77043	Sip.	James Morrissey	17	16	43.0	17.0	4.4	1892	Bayport, N. Y.	Patchogue, N. Y.
76518	Sch.	James Mowatt	523	497	166.4	33.1	13.0	1884	Milwaukee, Wis	Port Huron, Mich.
77016	Sip.	James Mulvey	18	11	42.0	16.4	4.1	1892	Greenwich, N. J.	Bridgeton, N. J.
77231	Sch.	JAMES NASHYTH	3,422	3,162	365.5	45.8	23.2	1896	West Bay City, Mich	Duluth, Minn.
75963	J. S. Q. T.	Bk.	James Nesmith	1,735	1,632	228.1	40.3	26.3	1877	Bath, Me.	New York, N. Y.
13454	H. L. K. N.	Sch.	James Parker, sr	116	111	94.1	23.2	7.5	1856	Perth Amboy, N. J.	Fall River, Mass.
13:04	Sip.	James Parr	7	6	26.4	9.6	2.6	1866	Staten Island, N. Y.	New York, N. Y.
75963	Sch.	James Patterson	47	45	69.0	22.0	4.5	1868	Nyack, N. Y.	Perth Amboy, N. J.
75:27	Sch.	James Potter	40	38	55.0	18.1	7.0	1871	Noank, Conn	Savannah, Ga.
76457	Sch.	James Power & Co	13	12	50.0	15.0	4.0	1883	Norfolk, Va	Norfolk, Va.
76539	Sch.	James Preston	10	9	50.0	14.0	3.6	1884	Somerset County, Md	Baltimore, Md.
77254	Sip.	James Rawley	8	6	35.0	11.0	5.5	1897	Rockland, Me	St. George, Me.
76514	K. C. P. V.	Sch.	James Rothwell	498	473	151.1	35.0	14.3	1884	Yarmouth, Me	Boston, Mass.
79660	Sch.	James Rumley	11	9	42.9	13.6	3.4	1877	Smyrna, N. C.	Beaufort, N. C.
75627	J. P. N. B.	Sch.	James Slater	311	266	118.1	30.5	10.2	1874	Port Jefferson, N. Y.	Port Jefferson, N. Y.
13987	Sch.	James Thomas	36	34	60.6	20.6	6.0	1867	Somerset County, Md.	Baltimore, Md.
76068	Sip. y.	James Tregarthen	9	8	33.5	12.4	4.6	1879	New York, N. Y.	New York, N. Y.
75981	Sip.	James Tuckwell	10	10	43.2	13.6	3.6	1877	Nyack, N. Y.	Perth Amboy, N. J.
13839	J. D. R. L.	Sch.	James Veldren	203	193	110.0	29.7	8.9	1867	Tuckerton, N. J.	New York, N. Y.
75883	Sip.	James Wesley	9	5	36.2	14.4	3.5	1876	Wicomico County, Md	Bridgeton, N. J.
13995	Sch.	James Whiting	19	13	46.0	16.0	4.6	1867	Crisfield, Md	Tappahannock, Va.
13605	J. D. Q. N.	Sch.	James Young	261	225	110.8	29.5	10.3	1866	Thomaston, Me	Thomaston, Me.
12830	H. K. T. N.	Sch.	James A. Brown	198	188	95.6	25.8	9.0	1859	Fairhaven, Mass	Do.
76200	Sch.	James A. Garfield	73	50	74.5	22.0	8.0	1881	Bath, Me	Gloucester, Mass.
76:26	Sch.	James A. Garfield	64	61	77.0	25.5	5.2	1881	Nyack, N. Y.	New York, N. Y.
76252	Sch.	James A. Garfield	8	8	38.0	12.0	3.0	1881	Turtle Bayou, Tex	Galveston, Tex.
76:46	Sch.	James A. Garfield	28	20	67.5	17.6	5.6	1881	Solomons Island, Md	Baltimore, Md.
76263	J. V. N. P.	Sch.	James A. Garfield	510	466	138.5	34.2	12.6	1881	Brewer, Me	Bangor, Me.
76260	J. V. P. B.	Sch.	James A. Garfield	316	300	140.0	37.5	10.2	1881	North Bend, Oreg.	San Francisco, Cal.
76271	Sch.	James A. Garfield	61	45	78.2	23.2	6.3	1881	Baltimore, Md	Baltimore, Md.
76715	K. F. C. T.	Sch.	James A. Gray	130	123	94.4	27.0	7.0	1888	Bath, Me	Saco, Me.
12508	Sch.	James A. Hooper	9	6	43.5	15.5	4.0	Cap Charles, Va.
75024	Sch.	James A. Parsons	219	208	113.9	28.4	8.8	1866	Millville, N. J.	Barth, Me.
75109	Sch.	James A. Stetson	65	61	72.5	20.6	7.7	1868	Essex, Mass	Lubec, Me.
76875	Sch.	James A. Webster	74	70	86.0	27.0	6.6	1890	Brooksv. Me	North Haven, Me.
75326	Sch.	James A. Whiting	35	33	61.0	20.6	6.3	1871	Somerset County, Md	Crisfield, Md.
75969	J. S. R. N.	Bk.	James A. Wright	933	886	181.5	36.0	20.0	1877	Wilmington, Del	Philadelphia, Pa.
75351	J. L. G. N.	Sch.	James B. Anderson	163	135	101.0	27.6	8.2	1871	Frederica, Del	Philadelphia, Pa.
76534	K. C. R. S.	Sch.	James B. Jordan	722	663	162.7	35.5	17.7	1884	Thomaston, Me	Thomaston, Me.
75061	Sch.	James B. Voris	43	41	65.4	22.0	5.0	1867	Nyack, N. Y.	New York, N. Y.
75239	Sch.	James C. Clark	41	33	62.8	21.1	5.4	1870	Baltimore, Md	Baltimore, Md.
76633	K. D. L. N.	Sch.	James C. Clifford	377	358	141.2	29.8	12.2	1886	East Boston, Mass	New York, N. Y.
76093	Sch.	James C. Heath	10	8	39.9	13.4	3.2	1879	Onancock, Va	Cape Charles, Va.
13871	Sip.	James C. King	512	486	175.3	33.0	12.9	1867	East Saginaw, Mich	Port Huron, Mich.
76367	Sip.	James C. Leonard	21	13	48.8	18.3	4.9	1882	Cambridge, Md.	Baltimore, Md.
76353	J. W. L. R.	Sch.	James D. Dewell	603	572	151.2	34.5	16.0	1882	Westhaven, Conn	New Haven, Conn.
76642	Sch.	James E. Jonett	20	19	43.1	13.0	8.0	1886	Manatee, Fla	Key West, Fla.
76043	Sch.	James E. King	8	7	38.0	13.9	2.6	1878	Isle of Wight County, Va	Norfolk, Va.
77169	Sch.	James E. Kirwan	22	21	64.0	17.7	4.3	1895	Kent Islad, Md.	Baltimore, Md.
76055	Sip.	James E. Moran	11	10	31.0	12.0	4.0	1879	Savannah, Ga	Beaufort, S. C.
77060	Sch.	James E. Richardson	10	9	51.2	13.9	3.2	1892	Oriole, Md	Crisfield, Md.
13980	Sch.	James E. Riley	28	20	56.0	16.0	5.8	1853	Accomac County, Va	Tappahannock, Va.
75325	Sch.	James E. Stansbury	51	58	66.2	21.7	6.8	1871	Dorchester County, Md.	Crisfield, Md.
75188	Sch.	James E. Trott	59	56	73.8	22.9	6.2	1870	Baltimore, Md	Annapolis, Md.
75889	Sip.	James F. Kemp	5	5	31.6	11.6	2.8	1876	Patchogue, N. Y.	New York, N. Y.
76861	K. G. T. D.	Sch.	James G. Beecher	831	728	190.7	39.8	18.0	1889	New Haven, Conn	New Haven, Conn.
76646	Sch.	James G. Bennett	12	12	54.9	13.5	3.5	1886	Crisfield, Md	Newport News, Va.
20195	Sch.	James G. Blaine	555	527	177.0	33.7	12.8	1867	Little Sturgeon, Wis	Chicago, Ill.
76363	Sch.	James G. Blaine	20	12	62.8	17.0	4.2	1882	Somerset County, Md	Baltimore, Md.
769:6	K. J. V. P.	Sch.	James G. Blaine	103	75	90.8	23.2	10.4	1891	Essex, Mass	Gloucester, Mass.
76803	Sch.	James G. Swan	29	44	65.6	23.0	6.4	1865	San Francisco, Cal	Seattle, Wash.
77306	Sch.	James H. Beach	53	20	53.0	18.5	5.6	1898	Alexandria, Va	Alexandria, Va.
77321	K. N. Q. T.	Sch.	James H. Bruce	533	476	166.2	37.0	12.5	1898	Fairhaven, Cal	San Francisco, Cal.

¹ Formerly schooner Pensaukee.

² Formerly { a. schooner Anna Beck.
b. British steamer Anna Beck

MERCHANT SAILING VESSELS OF THE UNITED STATES—Continued.

Official No.	Signal letters.	Rig.	Name of vessel.	Gross tonnage.	Net tonnage.	Length.	Breadth.	Depth.	When built.	Where built.	Home port (where permanent document issues).
						Feet.	Feet.	Feet.			
76957		Sch.	James H. Dashiell	52	49	79.0	23.5	5.7	1891	Madison, Md.	Crisfield, Md.
76553		Sch.	James H. Hall	100	95	91.7	22.0	7.0	1885	Manitowoc, Wis.	Milwaukee, Wis.
77168	K. M. D. W.	Bkn.	James H. Hamlen	672	597	154.6	33.2	18.2	1889	Liverpool, Nova Scotia	Portland, Me.
77106	K. L. S. F.	Sch.	James H. Hargrave	184	175	128.0	23.6	9.8	1893	Sharptown, Md.	Croft Id., Md.
13234		Sch.	James H. Holdano	52	50	59.4	23.4	5.7	1857	Greenwich, Conn.	Coldspring, N. Y.
75622	J. P. K. Q.	Sch.	James H. Hoyt	414	393	133.4	33.0	10.3	1874	Easthaven, Conn.	Dennis, Mass.
13155		Slp.	James H. Larkin	10	9	35.0	13.0	3.0	1866	Staten Island, N. Y.	Norfolk, Va.
76146		Sch.	James H. Lewis	37	35	63.6	22.7	5.6	1880	Pocomoke City, Md.	Baltimore, Md.
75579		Sch.	James H. Nixon	32	21	58.0	19.0	4.9	1873	Mauricetown, N. J.	Bridgeton, N. J.
76360		Sch.	James H. O'Neill	26	18	52.0	18.4	5.2	1882	Somerset County, Md.	Crisfield, Md.
76513		Sch.	James H. Phillips	10	9	50.0	12.0	3.0	1884	Taylor's Island, Md.	Baltimore, Md.
76898		Slp.	James H. Turner	10	5	38.5	13.3	3.8	1890	Cambridge, Md.	Bridgeton, N. J.
76481		Sch.	James J. Leem	25	15	54.2	18.9	4.4	1884	Wolf River, Mass.	New Orleans, La.
76254		Sch.	James J. Ross	70	66	77.8	23.7	5.9	1881	Churchcock, Md.	Baltimore, Md.
12821		Sch.	James K. Polk	62	49	60.0	24.0	6.0	1815	Piermont, N. Y.	Coldspring, N. Y.
75029		Sch.	James K. Polk	6	6	32.0	13.0	3.0	1865	Perth Amboy, N. J.	New York, N. Y.
75298		Sch.	James K. Polk	8	7	32.8	10.2	4.5	1854	Friendship, Me.	Portland, Me.
75328		Sch.	James K. Rayfield	6	6	39.3	9.6	3.4	1871	Crisfield, Md.	Cape Charles, Va.
43142		Sch.	James L. Ketchum	413	393	156.0	31.0	10.4	1807	Baugor, Mich.	Port Huron, Mich.
13398	H. L. P. K.	Sch.	James L. Maloy	174	147	102.0	28.5	7.9	1864	Milton, Del.	Rockland, Me.
75626		Sch.	James M. Carey	59	56	68.5	24.1	5.5	1874	do	Wilmington, Del.
76084		Sch.	James M. Hall	87	82	90.4	27.2	5.5	1879	Milford, Del.	Perth Amboy, N. J.
75327		Slp.	James M. Wilson	9	9	38.3	15.4	3.6	1871	Crisfield, Md.	Newport News, Va.
76328		Slp.	James M. Whitworth	6	6	31.6	11.6	2.6	1882	Norfolk, Va.	Do
77130		Sch.	James P. Blaine	8	8	39.5	13.9	3.6	1894	Pocomoke City, Md.	Somers Point, N. J.
77204		Sch.	Jas. P. Collins	13	13	38.8	14.8	4.5	1895	Townpoint, Fla.	Penacola, Fla.
12590		Sch.	James P. Foster, jr.	34	32	58.9	18.5	6.2	1862	East Haddam, Conn.	Provincetown, Mass.
76613		Sch.	James P. Nienkirk	25	15	51.5	18.0	5.1	1866	Bridgeton, N. J.	Bridgeton, N. J.
76602		Sch.	James P. Thurston	16	15	45.7	16.7	4.6	1884	Berkley, Va.	Newport News, Va.
77141		Sch.	James R. Clark	70	66	80.8	20.5	8.6	1894	Essex, Mass.	Salem, Mass.
76476		Sch.	James R. Maguire	10	6	49.0	15.6	3.2	1883	Smiths Island, Md.	Cape Charles, Va.
13264		Sch.	James R. Sayre, jr.	47	44	63.1	21.1	5.5	1853	Perth Amboy, N. J.	New York, N. Y.
75632	J. P. Q. H.	Sch.	James R. Talbot	302	259	116.0	27.0	13.9	1874	East Machias, Me.	Thomaston, Me.
76337		Sch.	James R. Teal	69	66	81.0	24.0	5.8	1882	Dorchester County, Md.	Baltimore, Md.
75555		Slp.	James S. Dean	60	57	65.0	24.0	6.7	1873	Brooklyn, N. Y.	New York, N. Y.
77005		Sch.	James S. Steele	78	50	68.0	23.0	10.4	1892	Essex, Mass.	Gloucester, Mass.
76368		Sch.	James T. Daniel	9	9	47.6	12.5	3.8	1882	Monie, Md.	Baltimore, Md.
76837		Sch.	James T. Dennis	14	9	54.8	15.3	4.0	1889	Oriole, Md.	Crisfield, Md.
75236		Sch.	James U. Dennis	13	9	43.1	15.0	4.4	1870	Crisfield, Md.	Do
75320		Sch.	Jas. V. Daiger	33	22	55.2	19.3	6.2	1871	Somerset County, Md.	Tappahannock, Va.
75421		Sch.	James W. Boyle	62	59	72.7	23.0	5.8	1872	Pat-hogue, N. Y.	Richmond, Va.
77069	K. I. M. V.	Bkn.	James W. Elwell	1,192	1,071	196.4	39.9	18.3	1892	Bath, Me.	Bath, Me.
76882	K. H. D. T.	Sch.	James W. Fitch	1,120	1,027	194.5	39.2	18.7	1890	Waldoboro, Me.	Boston, Mass.
13903		Sch.	James W. Lee	20	19	43.5	8.2	4.5	1868	English Creek, N. J.	Bridgeton, N. J.
157284		Sch.	James Gordon Bennett	74	70	85.0	20.9	9.4	1890	Brooklyn, N. Y.	New York, N. Y.
76486		Sch.	James and Ella	90	85	82.9	23.4	8.2	1884	Essex, Mass.	Boston, Mass.
13779		Sch.	James and Hannah	27	25	57.9	19.7	3.4	1854	Carpenters Landing, N. J.	Philadelphia, Pa.
75058		Slp.	James and John	10	9	37.5	15.5	4.0	1868	Baltimore, Md.	Baltimore, Md.
76667		Slp.	James and Margaret	32	30	59.5	21.8	3.8	1887	Marcushook, Pa.	Philadelphia, Pa.
75716		Slp.	Jane W.	5	5	21.2	9.9	3.4	1872	South Providence, R. I.	Providence, R. I.
75996		Sch.	Jane Anderson	16	15	43.0	15.4	4.4	1878	Cleveland, Ohio	Marquette, Mich.
12926		Sch.	Jane Ann	10	10	37.3	13.5	4.8	1846	Key Vacca, Fla.	Key West, Fla.
12633		Sch.	Jane Brindle	26	25	53.7	18.0	5.4	1854	Somerset, Md.	Selkwick, Me.
13596		Sch.	Jane Mary	21	20	47.4	13.6	6.0	1848	Woolwich, Me.	Waldoboro, Me.
12790		Sch.	Jane Ralston	260	247	137.4	26.1	10.5	1866	Gibraltar, Mich.	Port Huron, Mich.
13618	J. G. R. Q.	Bkn.	Jane A. Falkenburg	310	295	131.0	29.6	11.6	1854	New Bedford, Mass.	San Francisco, Cal.
76624		Sch.	Jane A. Smith	16	9	4.0	16.0	4.0	1866	Goshen, N. J.	Bridgeton, N. J.
75419		Sch.	Jane C. Harris	43	41	62.0	23.2	5.1	1872	Port Jefferson, N. Y.	Patchogue, N. Y.
77070	K. L. M. W.	Bkn.	Jane L. Stanford	970	861	215.5	41.0	17.0	1892	Fairhaven, Cal.	San Francisco, Cal.
13962		Slp.	Jane and Edith	21	20	59.0	21.0	4.0	1868	Chester, Pa.	New York, N. Y.
75779		Slp.	Jane and Elizabeth	11	11	36.7	14.5	8.0	1875	Tottenville, N. Y.	Do
76516		Sch.	Janet	58	44	79.2	22.7	5.6	1884	Oxford, Md.	Crisfield, Md.
76840		Slp.	Janette	11	11	33.4	12.2	4.8	1887	Northport, Me.	Boothbay, Me.
76156		Sch.	Janie	10	9	34.6	10.5	2.2	1880	Chin-otague, Va.	Chin-otague, Va.
76754		Sch.	Janie	11	8	46.2	12.2	3.1	1888	Smyrna, N. C.	Beaufort, N. C.
77246		Sch.	Janie Anatin	9	8	39.6	10.4	3.3	1896	Norfolk, Va.	Norfolk, Va.
75321		Slp.	Janie Baker	6	5	31.8	12.0	3.3	1871	Patchogue, N. Y.	New York, N. Y.
77183		Slp.	Janie Berry	29	23	50.0	18.4	3.6	1894	Straits, N. C.	Newbern, N. C.
75871		Sch.	Janie Florence	7	6	29.5	11.5	3.5	1878	Coscob, Conn.	Bridgeton, Conn.
76489		Sch.	Janie T. Lewis	25	24	51.8	17.7	4.6	1884	Machipongo, Va.	Chin-otague, Va.
77245		Sch.	Janus	8	8	39.6	12.6	5.6	1895	Portland, Or.	Juneau, Alaska
77175		Sch.	Jap	16	15	47.3	16.6	2.9	1895	Bellport, N. Y.	Patchogue, N. Y.
13223		Slp.	Japan	38	38	49.0	20.5	6.0	1853	Brooklyn, N. Y.	New York, N. Y.
75245		Slp.	Jaquette	6	6	32.1	13.4	3.0	1869	Keyport, N. J.	Perth Amboy, N. J.
12972		Sch.	Jason Parker	99	94	90.0	23.5	8.0	1859	Milwaukee, Wis.	Milwaukee, Wis.
77149		Sch. y.	Javelin	19	19	44.1	12.0	6.3	1894	Hollyoak, Del.	Philadelphia, Pa.

¹ Formerly British barkentine James H. Hamlen.² Formerly schooner David T. Leahy.

MERCHANT SAILING VESSELS OF THE UNITED STATES—Continued.

Official No.	Signal letters.	Rig.	Name of vessel.	Gross tonnage.	Net tonnage.	Length.	Breadth.	Depth.	When built.	Where built.	Home port (where permanent document issues).
						Feet.	Feet.	Feet.			
76652		Sch.	Jay	18	11	48.0	17.2	4.3	1886	Goshen, N. J.	Bridgeton, N. J.
76538		Sch.	Jay Eye See	7	7	48.5	12.8	3.4	1884	Somerset County, Md.	Crisfield, Md.
76819		Sip.	Jay Eye See	7	7	82.0	10.4	5.0	1888	Swan Island, Me.	Southwest Harbor, Me.
77027		Sip.	Jay Eye See	7	6	80.4	11.4	3.6	1887	Jamesport, N. Y.	Greenport, N. Y.
76167		Sch.	Jeanette	11	11	86.0	13.7	3.4	1880	Orange, Fla.	Tampa, Fla.
76319		Sip. y.	Jeanette	7	6	25.5	13.1	4.0	1842	Salisbury, Mass.	Newburyport, Mass.
76109	J. T. P. Q.	Sch.	Jeanie Lippitt	742	663	163.5	35.5	17.3	1880	Boston, Mass.	Boston, Mass.
77290		Cat.	Jeanne Crozier	8	8	28.5	12.3	4.0	1898	Port Republic, N. J.	Somers Point, N. J.
77107		Sip.	Jeanette	11	11	38.5	11.8	5.4	1893	Chicago, Ill.	Milwaukee, Wis.
75020		Sch.	Jean Pegeal	9	8	40.0	11.0	3.0	1897	Galveston, Tex.	Galveston, Tex.
76192		Sch.	Jennett	329	312	141.0	28.5	10.9	1881	Mount Clemens, Mich.	Detroit, Mich.
13141		Sip.	Jennie	8	8	35.0	13.5	3.4	1865	Glenwood, N. Y.	New York, N. Y.
13491		Sip.	Jennie	20	19	47.4	17.0	5.1	1897	Noank, Conn.	Greenport, N. Y.
75190		Sip.	Jennie	10	10	35.0	15.2	3.6	1869	Greenport, N. Y.	Perth Amboy, N. J.
75377		Sch.	Jennie	31	30	51.4	17.7	7.1	1872	Noank, Conn.	New London, Conn.
75776		Sip.	Jennie	8	7	31.6	12.4	3.8	1875	Newport, R. I.	Providence, R. I.
75822		Sch.	Jennie	15	15	48.4	11.8	4.8	1875	San Francisco, Cal.	Port Townsend, Wash.
76004		Sip.	Jennie	7	6	30.4	13.0	3.0	1869	Canarsie, N. Y.	New York, N. Y.
76508		Sip.	Jennie	5	5	29.5	13.4	3.0	1884	Islip, N. Y.	Patchogue, N. Y.
76697		Cat.	Jennie	6	5	25.1	12.3	3.4	1887	Marshallville, N. J.	Bridgeton, N. J.
76856		Sip.	Jennie	36	34	47.2	19.0	6.9	1889	Brooklyn, N. Y.	New York, N. Y.
76867		Sip.	Jennie	5	5	40.7	10.3	2.6	1890	Lenoxville, N. C.	Newbern, N. C.
76976		Sch.	Jennie	53	50	75.9	20.6	4.0	1891	Erin, Mich.	Detroit, Mich.
76990		Cat.	Jennie	6	6	26.0	12.0	3.8	1884	Newport, R. I.	New Haven, Conn.
77085		Sip.	Jennie	5	5	27.0	11.3	3.4	1893	Bridgeton, Conn.	Bridgeton, Conn.
77178		Cat.	Jennie	5	5	26.9	12.5	3.6	1895	Port Republic, N. J.	Somers Point, N. J.
75992		Sch.	Jennie B.	10	9	34.8	11.9	4.8	1878	Scituate, Mass.	Saco, Me.
77140		Sip.	Jennie C.	6	6	28.0	13.5	3.5	1894	Merrick, N. Y.	New York, N. Y.
76992		Sch.	Jennie K.	18	17	48.0	7.5	3.0	1891	Logtown, Miss.	Shieldsboro, Miss.
77193		Sip. y.	Jennie L.	7	7	32.6	11.4	3.6	1895	Osterville, Mass.	Hyannis, Mass.
77040		Sip.	Jennie P.	6	6	31.0	12.3	2.6	1892	New Orleans, La.	Tampa, Fla.
76488		Sip.	Jennie R.	10	9	34.5	14.5	3.7	1884	Patchogue, N. Y.	Stamford, Conn.
76644		Sip.	Jennie R.	12	11	38.0	16.3	3.8	1886	Bayport, N. Y.	New York, N. Y.
77196		Sip.	Jennie R.	9	8	27.0	11.4	5.5	1895	Bristol, Me.	Boothbay, Me.
76948		Sip.	Jennie V.	6	6	28.0	12.2	2.9	1882	Patchogue, N. Y.	Bridgeton, Conn.
77142		Sip.	Jennie W.	6	6	30.0	11.3	3.7	1880	Darien, Conn.	Do.
76699		Sch.	Jennie Z.	19	18	44.7	17.0	4.3	1884	Cherryhill, N. J.	New Bedford, Mass.
75837		Sip.	Jennie Arnold	5	5	28.2	12.0	3.0	1876	Squan, N. J.	Perth Amboy, N. J.
12857		Sch.	Jennie Baker	15	14	42.9	16.1	4.6	1886	Jordan River, Miss.	Baltimore, Md.
76611		Sch.	Jennie Dawson	18	17	52.9	19.3	3.1	1886	Benicia, Cal.	Shieldsboro, Miss.
76492		Sch.	Jennie Griffin	17	16	46.4	16.3	4.4	1884	Columbia Falls, Me.	San Francisco, Cal.
76454	K. B. S. F.	Sch.	Jennie Hall	412	362	121.8	32.1	10.5	1883	Columbia Falls, Me.	Mechanic, Me.
77187		Sch.	Jennie Honor	17	17	40.0	14.6	4.6	1895	Portland, Oreg.	Portland, Oreg.
75202		Sch.	Jennie Howard	55	52	66.8	20.8	5.5	1870	Georgetown, Me.	Buntor, Me.
76147	J. T. V. H.	Bg.	Jennie Hulbert	440	418	143.7	32.6	12.2	1880	Richmond, Me.	New York, N. Y.
75237		Sch.	Jennie Kate	6	5	33.6	13.4	3.3	1870	Bath, Me.	Marblehead, Mass.
76648		Sch.	Jennie Lew	6	5	37.0	10.0	3.0	1886	Messongo, Va.	Alexandria, Va.
76344	J. W. H. R.	Sch.	Jennie Lockwood	433	376	142.8	34.1	12.2	1882	Thomaston, Me.	Thomaston, Me.
75928		Sip.	Jennie Macfarlane	9	8	32.5	13.2	3.6	1877	Jersey City, N. J.	New York, N. Y.
75618		Sch.	Jennie Mathews	332	316	138.0	26.0	12.0	1874	Port Huron, Mich.	Ogdensburg, N. Y.
76053		Sip.	Jennie Maud	8	8	36.5	12.0	5.0	1891	Waldoboro, Me.	Portland, Me.
76950		Sch.	Jennie May	6	5	31.0	11.2	3.2	1879	Apalachicola, Fla.	Apalachicola, Fla.
75338	J. L. C. F.	Sch.	Jennie Middleton	282	230	122.0	30.6	11.3	1871	Bridgeton, N. J.	Philadelphia, Pa.
12783		Sip.	Jennie Mullen	206	195	117.8	26.0	9.0	1866	Depere, Wis.	Grand Haven, Mich.
77074		Sip.	Jennie Ockers	6	6	30.0	13.0	3.3	1892	Patchogue, N. Y.	Patchogue, N. Y.
76295		Sch.	Jennie Reeves	15	11	44.0	15.8	4.6	1882	Dorchester, N. J.	Bridgeton, N. J.
75899	J. S. D. B.	Sch.	Jennie Stella	292	278	132.0	34.4	9.8	1876	Coos Bay, Oreg.	San Francisco, Cal.
75810	J. R. L. M.	Bkn.	Jennie Sweeney	643	574	147.0	35.4	10.2	1875	Mays Landing, N. J.	Philadelphia, Pa.
76149	J. G. V. W.	Sch.	Jennie Thelin	145	138	91.0	29.5	8.2	1869	Davenport Landing, Cal.	San Francisco, Cal.
76946	K. J. M. R.	Sch.	Jennie Thomas	691	575	153.7	36.8	16.3	1891	Camden, N. J.	Savannah, Ga.
76588		Sip.	Jennie Treadwell	8	8	33.8	14.0	3.5	1885	Patchogue, N. Y.	Greenport, N. Y.
76997		Sip.	Jennie Tucker	6	6	29.0	13.0	3.2	1893	do	Patchogue, N. Y.
76469	K. B. V. L.	Sch.	Jennie Wand	171	163	124.0	32.8	9.0	1881	Marshfield, Oreg.	San Francisco, Cal.
76306		Sch.	Jennie Weaver	88	83	97.5	22.6	7.0	1882	South Haven, Mich.	Milwaukee, Wis.
76671		Cat.	Jennie Wicks	5	5	28.1	12.5	3.2	1887	Patchogue, N. Y.	Patchogue, N. Y.
76302		Sip.	Jennie Wilson	7	6	29.9	11.4	3.0	1882	Perth Amboy, N. J.	New York, N. Y.
77068		Sip.	Jennie A. Hupper	8	8	30.0	11.5	5.7	1892	Bremen, Me.	Portland, Me.
75965	J. S. R. G.	Sch.	Jennie A. Stubbs	198	159	111.8	27.6	10.7	1877	Lamoine, Me.	Ellsworth, Me.
76482		Sch.	Jennie A. Timbs	30	28	59.0	16.0	5.0	1883	Northumberland County, Va.	Tappahannock, Va.
76989	K. J. W. G.	Sch.	Jennie B. Hodgdon	118	85	95.4	23.4	10.4	1891	Essex, Mass.	Gloucester, Mass.
75621		Sip.	Jennie C. Benedict	10	9	36.0	13.7	3.7	1874	New York, N. Y.	New York, N. Y.
76403		Sip.	Jennie C. Brown	24	23	45.5	17.5	5.1	1883	Bayshore, N. Y.	Patchogue, N. Y.
76841	K. G. P. R.	Sch.	Jennie C. May	882	745	177.8	35.8	16.7	1889	Bath, Me.	Bridgeton, Conn.
75712		Sip.	Jennie C. Wilson	11	10	38.8	14.0	4.7	1866	New Bedford, Mass.	Newport, R. I.
77312	K. N. P. D.	Sch.	Jennie D. Bell	194	171	125.0	23.5	7.5	1898	Bethel, Del.	Seaford, Del.
76497		Sch.	Jennie D. Blockson	9	5	40.0	12.5	3.8	1884	Lebanon, Del.	Wilmington, Del.

† Rebuilt, 1899.

† Rebuilt, 1893.

MERCHANT SAILING VESSELS OF THE UNITED STATES—Continued.

Official No.	Signal letters.	Rig.	Name of vessel.	Gross tonnage.	Net tonnage.	Length.		Depth.	When built.	Where built.	Home port (where permanent document issues).
						Feet.	Feet.				
76707	K. F. B. L.	Sch.	Jennie E. Richter	647	565	171.0	35.4	14.6	1887	Madison, Conn.	New Haven, Conn.
77347		Slp.	Jennie G. Logan	16	8	44.0	14.2	6.4	1899	East Machias, Me.	Eastport, Me.
76365	J. W. P. V.	Sch.	Jennie G. Pillsbury	154	122	93.9	25.8	7.2	1882	Rockland, Me.	Rockland, Me.
75297		Sch.	Jennie H. Gilbert	26	25	51.1	16.7	5.8	1871	Bristol, Me.	Boothbay, Me.
76903		Sch.	Jennie H. Somers	5	5	35.5	11.3	2.6	1890	Cristfield, Md.	Cristfield, Md.
77096		Slp.	Jennie M. Chance	14	8	41.6	16.3	4.3	1893	Mauricetown, N. J.	Bridgeton, N. J.
75194	J. H. S. T.	Sch.	Jennie N. Huddell	279	265	122.0	32.0	10.3	1870	Tuckerton, N. J.	Philadelphia, Pa.
76438		Sch.	Jennie R. Foote	36	34	56.5	20.6	5.6	1883	Cambridge, Md.	Baltimore, Md.
76081		Sch.	Jennie R. Fow	25	24	55.6	18.3	3.5	1879	Pennegrove, N. J.	Bridgeton, N. J.
76977	K. J. T. B.	Sch.	Jennie S. Butler	943	785	183.9	37.9	17.7	1891	Bath, Me.	Bath, Me.
76265	J. V. N. S.	Sch.	Jennie S. Hall	450	388	143.0	33.2	12.0	1881	Waldoboro, Me.	Boston, Mass.
76509		Sch.	Jennie and Edna	63	60	70.0	24.0	5.5	1884	Benicia, Cal.	San Francisco, Cal.
75947		Sch.	Jennie and Julia	14	13	45.6	14.0	4.9	1877	Kennebunk Port, Me.	Eastport, Me.
75206		Sch.	Jennie and Kate	6	5	29.5	10.4	2.2	1870	Sinepuxent, Md.	Chincoteague, Va.
76930		Slp.	Jenny	7	7	24.2	12.2	4.6	1891	New Bedford, Mass.	New Bedford, Mass.
76274		Sch.	Jenny Greenbank	89	85	73.3	21.3	6.8	1881	Rockland, Me.	Portsmouth, N. H.
12997		Sch.	Jenny Lind	15	15	36.6	12.8	4.0	1848	Salisbury, Mass.	Salem, Mass.
13029		Sch.	Jenny Lind	46	44	61.0	21.5	5.4	1830	Madison, Conn.	New Haven, Conn.
13694		Sch.	Jenny Lind	52	41	66.0	21.1	5.7	1855	Biddeford, Me.	Machias, Me.
755-8		Sch.	Jenny Lind	6	6	27.6	9.3	4.1	1873	Key West, Fla.	Key West, Fla.
76211		Sch.	Jeremiah Godfrey	653	620	177.0	34.9	14.0	1881	Port Huron, Mich.	Detroit, Mich.
76767	K. G. B. V.	Sch.	Jeremiah Smith	409	388	143.9	35.0	10.3	1888	New London, Conn.	New Haven, Conn.
76249		Sch.	Jerome	53	51	74.1	22.8	6.4	1881	Baltimore, Md.	Baltimore, Md.
77244		Sch.	Jerome Kearby	11	10	39.0	14.0	2.0	1896	Matagorda, Tex.	Port Lavaca, Tex.
76682		Slp.	Jerome May	12	12	33.6	13.2	4.5	1887	Stratford, Conn.	Bridgeton, Conn.
13485		Sch.	Jerry Angel	11	11	40.0	11.0	4.0	1866	Savannah, Ga.	Key West, Fla.
76637		Slp.	Jerry Brown	7	7	31.3	14.2	3.6	1885	Bayport, N. Y.	Patchogue, N. Y.
76447		Slp.	Jersey Lily	9	9	35.4	10.5	5.2	1881	Gloucester, Mass.	Gloucester, Mass.
13693		Sch.	Jerusha Baker	59	56	63.8	20.4	7.8	1850	Bridgeport, Conn.	Machias, Me.
77048		Slp.	Jesse G.	6	5	29.5	12.9	3.0	1892	Sayville, N. Y.	Machias, Me.
76859		Slp.	Jesse Arther	6	6	42.6	11.2	2.8	1891	Smyrna, N. C.	Machias, Me.
76845	K. G. Q. N.	Sch.	Jesse Barlow	276	262	120.6	30.4	11.1	1880	Boston, Mass.	Beaufort, N. C.
13691		Slp.	Jesse Carl	59	56	58.4	23.0	6.9	1862	Brooklyn, N. Y.	Hyannis, Mass.
13690		Slp.	Jesse Hart 2d	255	242	117.0	28.9	10.2	1866	Waldoboro, Me.	New York, N. Y.
76-28	H. V. Q. L.	Sch.	Jesse Johnson	8	7	45.0	13.1	3.1	1889	Patchogue, N. Y.	St. George, Me.
77273		Slp.	Jesse Oakley	7	7	31.5	11.5	4.5	1897	Tappanahock, Va.	New Haven, Conn.
75567		Sch.	Jesse Phillips	186	177	121.7	26.7	8.8	1868	Manitowoc, Wis.	Tappanahock, Va.
13642		Sch.	Jesse Smith	13	12	47.1	14.0	3.9	1866	Patchogue, N. Y.	Chicago, Ill.
13080		Slp.	Jesse E. Folk	31	29	45.5	22.0	5.5	1864	Madison, Conn.	Perth Amboy, N. J.
13388	H. L. P. B.	Sch.	Jesse L. Leach	247	235	110.0	30.0	9.7	1863	Baltimore, Md.	New York, N. Y.
75682	J. Q. H. R.	Sch.	Jesse W. Starr	307	286	128.0	32.5	10.4	1874	Milford, Del.	Do.
75197		Slp.	Jessie	7	6	29.6	11.9	3.5	1892	Tuckerton, N. J.	Do.
76289		Slp.	Jessie	7	6	29.0	12.3	4.0	1882	Noank, Conn.	Portland, Me.
76503		Slp.	Jessie	10	9	35.5	14.2	3.7	1884	Tottenville, N. Y.	Providence, R. I.
77023		Sch.	Jessie	21	20	51.0	14.6	5.7	1892	Essex, Mass.	New York, N. Y.
77150		Cat.	Jessie	5	5	24.0	11.0	3.6	1888	Osterville, Mass.	Marblehead, Mass.
77167		Sch.	Jessie	38	36	54.4	17.3	6.9	1894	Port Angeles, Wash.	Hyannis, Mass.
77179		Slp. y.	Jessie	5	5	25.5	8.3	5.1	1889	Boston, Mass.	Port Angeles, Wash.
77206		Sch.	Jessie	73	59	76.0	24.5	8.7	1890	Benicia, Cal.	Boston, Mass.
76734		Slp.	Jessie E.	7	7	32.2	13.8	3.4	1888	Bayport, N. Y.	Astoria, Ore.
76749		Slp.	Jessie M.	8	8	33.6	14.7	3.4	1889	Greenport, N. Y.	Patchogue, N. Y.
76554		Sch.	Jessie P.	10	10	34.6	13.8	4.0	1884	The Narrows, Fla.	Greenport, N. Y.
77104		Sch.	Jessie P.	9	9	41.0	13.2	6.2	1893	Eastport, Me.	Pensacola, Fla.
80529		Slp.	Jessie Deane	24	14	44.8	16.0	6.0	1875	Middletown, Conn.	Eastport, Me.
13552		Sch.	Jessie Fremont	29	28	54.0	13.1	4.4	1858	San Francisco, Cal.	Trenton, N. J.
12910		Sch.	Jessie Irving	70	53	71.6	23.6	6.4	1866	Absecon, N. J.	San Francisco, Cal.
76428	K. B. N. P.	Sch.	Jessie Lena	347	279	136.6	32.1	11.4	1883	Belfast, Me.	Bridgeton, N. J.
76354	J. W. M. B.	Bkn.	Jessie MacGregor	608	506	151.1	33.5	12.4	1882	East Deering, Me.	Bucksport, Me.
76677		Sch.	Jessie Maggie	48	46	63.8	16.4	6.6	1887	Sebewaing, Mich.	Portland, Me.
76212		Sch.	Jessie Martin	42	40	68.0	17.0	5.7	1881	Muskogon, Mich.	Port Huron, Mich.
77081		Sch.	Jessie Matson	32	31	55.0	18.2	4.6	1893	San Francisco, Cal.	Wilwaukee, Wis.
76473	K. B. W. L.	Sch.	Jessie Minor	261	219	129.0	32.5	9.2	1883	Fairhaven, Cal.	San Francisco, Cal.
75850		Sch.	Jessie Winter	56	53	74.8	16.4	6.1	1876	Sheboygan, Wis.	Eureka, Cal.
77297		Slp.	Jessie A. Pope	10	6	29.9	12.8	5.0	1898	Hull, Mass.	Grand Haven, Mich.
16436		Sch.	Jessie L. Boyce	196	186	121.0	25.0	9.5	1861	Milan, Ohio	Boston, Mass.
77010		Sch.	Jessie M. Bell	13	12	49.2	13.6	3.9	1892	Beaufort, N. C.	Chicago, Ill.
75049		Lgr.	Jeune Camila	7	7	34.0	11.3	3.6	1869	Cheniere Caminada, La.	Beaufort, N. C.
13565		Slp.	Jilt	27	26	49.7	16.0	6.3	1851	San Francisco, Cal.	Brashear, La.
76524		Sch.	Jim	9	8	48.5	12.6	3.5	1884	Tilghmans Island, Md.	San Francisco, Cal.
76684		Sch.	Jim Lawrence	6	6	30.4	11.5	2.6	1878	Seaville, N. J.	Baltimore, Md.
76007		Sch.	Jimmie	18	17	43.9	16.0	4.2	1878	Port Jefferson, N. Y.	Somers Point, N. J.
76620		Slp.	Job	12	12	29.7	16.5	3.8	1883	Tonisset, R. I.	Key West, Fla.
13422		Sch.	Job Green	11	8	47.0	15.6	3.3	1851	Maroushook, Pa.	Bristol, R. I.
76369	J. W. R. H.	Sch.	Job H. Jackson	519	493	152.5	35.0	13.5	1882	Wilmington, Del.	Cristfield, Md.
12241		Slp.	Joe	31	30	44.0	22.0	5.6	1863	Brooklyn, N. Y.	Perth Amboy, N. J.

¹ Formerly sloop Wm. W. Hulse.

² Formerly schooner Milan.

MERCHANT SAILING VESSELS OF THE UNITED STATES—Continued.

Official No.	Signal letters.	Rig.	Name of vessel.	Gross tonnage.	Net tonnage.	Length.	Breadth.	Depth.	When built.	Where built.	Home port (where permanent document issues).
						Feet.	Feet.	Feet.			
76597		Slp.	Joe	9	9	37.6	13.5	3.8	1885	Charleston, S. C.	Charleston, S. C.
76597	K. G. H. B.	Sch.	Joe	119	113	91.8	24.5	7.2	1889	Millbridge, Me.	Machias, Me.
77349		Slp.	Joe	14	14	36.0	16.0	2.8	1897	Atlantic, N. C.	New York, N. Y.
76706		Sch.	Joe Bell	9	9	49.2	12.8	3.3	1887	Big Monie Creek, Md.	Crisfield, Md.
76836		Sch.	Joe Bergen	12	8	53.0	14.8	3.6	1889	Monie, Md.	Cape Charles, Va.
76985		Sch.	Joe Clipper	7	6	29.1	11.4	2.6	1891	Pensacola, Fla.	Pensacola, Fla.
77271		Sch.	Joe Pinkett	16	11	45.6	14.8	4.4	1897	New York, N. Y.	New York, N. Y.
76087		Sch.	Joe Sanna	11	10	46.0	15.9	3.8	1879	Madisonville, La.	Shieldsboro, Miss.
77352		Slp.	Joe Wheeler	8	8	43.6	13.1	3.0	1899	Cape Charles, Va.	Cape Charles, Va.
76259	J. V. N. F.	Sch.	Joel Cook	392	372	129.6	34.0	12.0	1881	Camden, N. J.	Boston, Mass.
76823	K. G. L. T.	Sch.	Joel Cook	401	319	146.0	34.2	10.4	1889	Bath, Me.	Wilmington, Del.
76820	K. G. L. N.	Sch.	Joel F. Sheppard	567	495	155.0	35.2	13.5	1889	Boothbay, Me.	Boston, Mass.
75544		Sch.	Joetta	12	11	45.0	15.2	2.9	1873	Linwood, N. J.	Somers Point, N. J.
77093	K. L. R. D.	Sch.	John A.	282	268	131.7	32.0	9.8	1893	Eureka, Cal.	San Francisco, Cal.
76721		Slp.	John B.	6	6	30.8	12.0	4.1	1884	Patchogue, N. Y.	Greenport, N. Y.
76779		Sch.	John B.	8	7	44.0	11.0	2.1	1888	Smyrna, N. C.	Wilmington, N. C.
76496		Sch.	John D.	12	11	41.6	14.2	2.8	1883	Wading River, N. J.	Tuckerton, N. J.
76564		Slp.	John H.	13	12	34.2	14.1	4.1	1885	Glenwood, N. Y.	Bridgeport, Conn.
77351		Sch.	John L.	15	15	39.5	13.4	4.4	1899	Port Townsend, Wash.	Port Townsend, Wash.
76471		Slp.	John Anton	17	16	40.5	16.6	3.9	1883	Glenwood, N. Y.	New York, N. Y.
12925		Sch.	John Basden	7	7	31.5	11.3	3.7			Key West, Fla.
13365		Sch.	John Birely	27	17	56.7	17.2	6.3	1859	Philadelphia, Pa.	Camden, N. J.
77064	K. L. M. J.	Sch.	John Booth	414	393	144.0	34.6	10.9	1882	New London, Conn.	New London, Conn.
12520		Sch.	John Bowman	24	22	50.2	17.5	5.7	1848	Somerset County, Md.	Baltimore, Md.
75999	J. S. W. M.	Sch.	John Bracewell	224	194	113.6	29.2	9.1	1878	Bath, Me.	Portsmouth, N. H.
75007		Sch.	John Bradley	41	39	66.0	21.3	5.7	1854	Dorchester County, Md.	Crisfield, Md.
13033		Sch.	John Breden	319	303	130.3	25.2	11.9	1862	Port Dalhousie, Ontario	Detroit, Mich.
13218		Slp.	John Bridge	48	48	49.5	20.4	8.2	1848	Brooklyn, N. Y.	New York, N. Y.
75223		Sch.	John Brill	73	69	79.2	25.0	8.8	1870	Sinepuxent, Md.	Do.
12994		Sch.	John Brooks	63	60	67.9	22.1	6.7	1847	Bridgeport, Conn.	Newark, N. J.
76017		Slp.	John Buzby	12	7	43.0	16.5	4.2	1878	Burlington, N. J.	Bridgeport, N. J.
13825	J. D. K. N.	Sch.	John Cadwallader	137	130	91.8	26.4	8.1	1853	Tuckahoe, N. J.	Bath, Me.
76033		Sch.	John Clark	15	14	42.0	15.5	4.6	1878	Leedsville, N. J.	Norfolk, Va.
77223		Sch.	John Cloughen	71	46	65.0	25.0	5.0	1896	Milford, Del.	New York, N. Y.
13624		Sch.	John Comstock	34	32	53.0	17.5	7.1	1849	New London, Conn.	New London, Conn.
13041		Slp.	John Cornwell	24	23	48.0	18.0	4.7	1847	Cow Bay, N. Y.	Patchogue, N. Y.
12831	H. K. T. P.	Sch.	John Crockford	118	112	86.7	25.7	7.9	1849	Belleville, N. J.	New York, N. Y.
76358	J. W. M. T.	Slp.	John Currier	1,945	1,847	235.8	42.8	26.8	1882	Newburyport, Mass.	Boston, Mass.
13074		Sch.	John Curtin	19	10	43.5	17.4	4.7	1858	Patchogue, N. Y.	Annapolis, Md.
13630		Sch.	John Dexter	24	23	43.6	15.4	6.5	1840	Stonington, Conn.	Portland, Me.
75532	J. N. C. M.	Sch.	John Douglass	189	159	105.8	28.4	8.5	1873	Bucksport, Me.	Bangor, Me.
75996		Sch.	John Edward	11	10	33.6	11.0	4.0	1876	Grand Haven, Mich.	Cedar Keys, Fla.
76714		Sch.	John Eggers	25	23	58.7	14.0	3.4	1887	Milwaukee, Wis.	Milwaukee, Wis.
76938		Slp.	John Erickson	7	7	30.0	8.9	3.6	1891	Seattle, Wash.	Juneau, Alaska.
76459		Sch.	John Ethridge	10	9	51.0	12.5	3.0	1883	Dames Quarter, Md.	Baltimore, Md.
76929		Sch.	John Eugene	10	5	41.5	13.7	3.0	1890	Salt Works, La.	New Orleans, La.
76566		Sch.	John Feeny	47	45	59.2	20.4	8.3	1885	Noank, Conn.	New York, N. Y.
76650		Sch.	John Fogarty	10	10	42.0	12.0	3.5	1866	Manatee, Fla.	Tampa, Fla.
76008		Slp.	John Fox	8	8	32.9	13.3	3.4	1809	New York, N. Y.	New York, N. Y.
77252	K. M. W. S.	Sch.	John Francis	322	285	126.0	32.2	9.0	1897	Tottenville, N. Y.	New London, Conn.
75002		Sch.	John Franklin	13	13	42.8	14.8	4.2	1867	Annamesset, Md.	Newport News, Va.
75711		Slp.	John Frazier	17	8	44.0	16.8	3.8	1871	State Island, N. Y.	Wilmington, Del.
13550		Sch.	John Frederick	33	32	52.9	18.6	4.0	1860	San Francisco, Cal.	San Francisco, Cal.
77308		Sch.	John Fritz	4,693	4,447	436.0	50.0	24.0	1898	West Bay City, Mich.	Duluth, Minn.
78322		Sch.	John Furman	7	6	35.0	11.6	2.8	1871	Patchogue, N. Y.	Annapolis, Md.
77210		Sch.	John Gibbs	16	15	44.6	13.7	4.1	1896	Poquoson, Va.	Newport News, Va.
77353		Slp.	John Goffigon	8	8	42.6	13.1	3.0	1899	Cape Charles, Va.	Cape Charles, Va.
75834		Sch.	John Green	27	26	52.0	17.4	5.5	1876	Mystic, Conn.	Newport News, Va.
12539		Sch.	John Guyant	36	23	58.6	18.7	5.4	1866	Camden, N. J.	Philadelphia, Pa.
76578	K. D. B. S.	Sch.	John Hagerty	235	223	129.3	28.7	9.0	1885	Tottenville, N. Y.	New York, N. Y.
13152		Slp.	John Henry	15	14	39.8	15.8	4.0	1866	Rockaway, N. Y.	Patchogue, N. Y.
77276		Sch.	John Henry	7	7	41.6	14.7	2.9	1897	Fishing Creek, Md.	Crisfield, Md.
75259		Sch.	John Hoskins	69	66	86.4	14.9	6.7	1870	Essex, N. Y.	Plattsburg, N. Y.
75032		Sch.	John Howard	32	16	62.2	21.2	6.0	1865	Islip, N. Y.	Newport News, Va.
46394		Sch.	John Hughes	413	402	148.4	23.5	12.4	1889	New Brunswick, N. J.	New York, N. Y.
75688		Sch.	John Kelso	51	48	71.8	21.6	5.7	1872	Accomac County, Va.	Baltimore, Md.
13664		Sch.	John Kilderhouse	500	475	168.0	32.3	12.0	1857	Bay City, Mich.	Detroit, Mich.
13854		Sch.	John Lambert	30	28	52.5	20.0	4.0	1867	San Francisco, Cal.	San Francisco, Cal.
75662		Slp.	John Lansdale	13	13	46.4	15.3	4.0	1874	Wading River, N. J.	Tuckerton, N. J.
77220		Sch.	John Lundy	27	26	59.0	16.5	5.1	1892	Tottenville, N. Y.	New York, N. Y.
76601	J. S. W. Q.	Bg.	John McDermott	564	499	138.2	33.7	17.6	1878	Port Jefferson, N. Y.	Port Jefferson, N. Y.
76381	J. W. T. V.	Slp.	John McDonald	2,281	2,128	249.4	43.1	19.9	1883	Bath, Me.	New York, N. Y.
75430	J. M. H. F.	Sch.	John McGinnis	130	124	98.8	23.8	8.2	1872	Laurel, Del.	Scaford, Del.
75084		Sch.	John Magee	331	315	137.5	26.2	11.0	1869	Oswego, N. Y.	Cleveland, Ohio.
13147		Slp.	John Manning	13	12	41.5	15.0	3.5	1857	Perth Amboy, N. J.	Tuckerton, N. J.

‡ Formerly British bark John Breden.

† Auxiliary gasoline engine.

MERCHANT SAILING VESSELS OF THE UNITED STATES—Continued.

Official No.	Signal letters.	Rig.	Name of vessel.	Gross tonnage.	Net tonnage.	Length.	Breadth.	Depth.	When built.	Where built.	Home port (where permanent document issues).
						Feet.	Feet.	Feet.			
45698		Sch.	John Mark	209	284	142.4	26.6	9.4	1870	Trenton, Mich	Grand Haven, Mich:
75717		Sch.	John Martin	937	890	220.2	34.2	14.2	1873	Cleveland, Ohio	Cleveland, Ohio.
76507		Sch.	John Martin	45	33	69.8	20.4	6.2	1884	Baltimore, Md	Baltimore, Md.
76264		Sch.	John Mee	189	189	122.9	26.9	9.0	1881	Milwaukee, Wis	Chicago, Ill.
12796		Sch.	John Miner	273	259	134.4	26.0	10.4	1866	Detroit, Mich	Do.
76464		Sch.	John Morven	9	8	42.0	14.0	3.0	1883	York County, Va	Newport News, Va.
13831		Sch.	John Nagel	66	62	71.5	24.5	5.6	1867	San Francisco, Cal	San Francisco, Cal.
76545		Sch.	John Neely	10	9	37.8	14.9	3.2	1877	Hunting Creek, Va	Cape Charles, Va.
76602		Slp.	John Nelson	6	5	27.2	11.8	3.4	1874	Canarsie, N. Y	New York, N. Y.
12703		Sch.	John Nye	66	63	73.7	21.1	7.7	1865	Essex, Mass	North Haven, Mo.
13802		Sch.	John Oliver	31	30	47.8	19.0	5.2	1888	Baltimore, Md	Norfolk, Va.
76958	K. J. P. L.	Sch.	John Paul	410	352	137.4	32.7	12.3	1891	Franklin, Me	Mount Desert Ferry, Me.
76735	K. F. G. J.	Sch.	John Peirce	405	385	147.0	34.3	10.0	1888	Bath, Me	New York, N. Y.
75587	J. N. L. G.	Sch.	John Proctor	498	455	140.0	32.0	15.6	1873	Waldoboro, Me	Boston, Mass.
76432	K. B. N. S.	Sch.	John Rose	626	595	161.0	35.0	15.1	1883	Wilmington, Del	Philadelphia, Pa.
77287	K. N. H. G.	Sch.	John Russell	186	146	107.0	27.0	6.6	1898	Leesburg, N. J	Bridgeton, N. J.
76494		Sch.	John Schmultz	59	56	70.4	24.7	5.1	1884	Nyack, N. Y	Newark, N. J.
75762		Sch.	John Schnette	269	256	137.2	26.4	10.8	1875	Two Rivers, Wis	Toledo, Ohio.
12998	H. K. V. G.	Sch.	John Shay	305	251	116.3	30.0	10.0	1864	Mays Landing, N. J	Somers Point, N. J.
77358		Sch.	JOHN SMEATON	5,049	4,725	458.0	50.2	25.0	1899	West Superior, Mich	Duluth, Minn.
75100		Sch.	John Smith	65	44	73.0	20.9	7.5	1868	Essex, Mass	Gloucester, Mass.
76313	J. W. B. S.	Bkn.	John Smith	588	525	159.3	37.2	14.4	1882	Port Blakeley, Wash	San Francisco, Cal.
12515		Sch.	John Spedden	50	48	71.4	20.4	5.7	1846	Dorchester County, Md	Newport News, Va.
75726		Sch.	John Stoddard	23	22	52.5	16.6	6.4	1872	Savannah, Ga	Charleston, S. C.
13405	H. L. P. V.	Sch.	John Stroup	229	217	113.7	29.7	9.3	1861	Bridgeton, N. J	Lubec, Me.
76446	K. G. Q. S.	Bkn.	John Swan	721	628	149.5	34.1	18.6	1889	Columbia Falls, Me	New York, N. Y.
12507		Sch.	John Taxil	40	38	60.2	20.0	4.6	1864	Philadelphia, Pa	Do.
76952	K. J. N. R.	Sch.	John Twohy	1,019	908	193.2	39.0	20.3	1831	Newburyport, Mass	Boston, Mass.
13922		Slp.	John Wesley	15	14	42.2	16.2	4.4	1868	Linwood, N. J	Chincoteague, Va.
75491		Sch.	John Wesley	302	287	135.3	28.0	11.7	1872	Toledo, Ohio	Port Huron, Mich.
75006		Sch.	John Wethered	69	66	76.5	23.7	6.6	1807	Talbot County, Md	Crisfield, Md.
76270		Sch.	John White	6	6	26.5	12.0	3.5	1881	Key West, Fla	Key West, Fla.
75892		Slp.	John Williams	8	8	34.7	13.2	3.9	1876	St. Marys, Md	Norfolk, Va.
75677		Slp.	John Wright	13	12	37.5	14.4	3.7	1873	Glenwood, N. Y	New York, N. Y.
75856	J. R. V. F.	Sch.	John A. Beckerman	485	376	140.7	34.2	15.1	1876	Boston, Mass	New Bedford, Mass.
76022	J. T. B. W.	Shp.	John A. Briggs	2,110	1,989	234.2	44.1	20.5	1878	Freeport, Me	San Francisco, Cal.
77194	K. M. J. S.	Sch.	John A. Campbell	545	462	161.2	36.7	12.8	1895	Port Blakeley, Wash	Do.
75589	J. N. V. S.	Sch.	John A. Curtis	155	147	111.2	23.6	8.5	1874	Laurel, Del	Baltimore, Md.
76406		Sch.	John A. English	25	24	51.0	17.6	5.0	1883	Leesburg, N. J	Newport News, Va.
77131		Sch.	John A. Ericsson	60	57	75.5	20.0	8.4	1894	Essex, Mass	New York, N. Y.
76258		Sch.	John A. Evans	12	12	46.9	13.7	3.6	1881	Crisfield, Md	Norfolk, Va.
76815		Sch.	John A. Francomb	658	625	180.0	36.0	13.0	1880	West Bay City, Mich	Detroit, Mich.
76448		Sch.	John A. Lingo	36	34	58.0	22.0	4.4	1883	Indian River, Del	Wilmington, Del.
76213		Sch.	John A. McDougall	415	400	151.0	31.4	9.8	1873	Bangor, Mich	Port Huron, Mich.
9724	J. D. R. K.	Sch.	John A. McKie	223	183	111.4	29.6	8.5	1868	Philadelphia, Pa	Boston, Mass.
76397	K. B. F. L.	Sch.	John A. Matheson	154	110	98.4	24.4	9.5	1883	Essex, Mass	Baltimore, Md.
13944		Slp.	John A. Parks	10	10	39.1	15.0	3.4	1865	Brookhaven, N. Y	Tuckerton, N. J.
77310		Sch.	JOHN A. ROEBLING	4,693	4,447	436.0	50.0	24.0	1898	West Bay City, Mich	Duluth, Minn.
75935		Sch.	John A. Rollison	7	7	38.0	10.5	3.6	1877	Rockhall, Md	Baltimore, Md.
76180		Slp.	John A. Russell	22	21	58.3	15.9	3.0	1880	Havre de Grace, Md	Do.
13651		Sch.	John A. Scarborough	24	14	51.4	17.8	5.7	1854	Somerset County, Md	Cape Charles, Va.
76371		Slp.	John A. Shinn	24	17	51.0	18.5	4.7	1882	Cambridge, Md	Crisfield, Md.
75987		Sch.	John A. Stevens	59	56	71.5	22.5	6.3	1872	Baltimore, Md	Tappahaunock, Va.
75675	J. Q. G. L.	Sch.	John B. Carrington	388	369	133.5	33.0	14.0	1874	Guilford, Conn	New Haven, Conn.
75187		Sch.	John B. Connor	73	70	89.0	23.0	5.5	1868	Barkers Landing, Del	Baltimore, Md.
76262	K. J. G. M.	Sch.	John B. Coyle	685	607	155.3	34.8	16.8	1891	Bath, Me	Portland, Me.
75429		Sch.	John B. Hegman	26	17	52.0	16.0	5.0	1872	City Island, N. Y	Bridgeton, N. J.
7614	K. G. L. F.	Sch.	John B. Manning	1,190	1,130	198.9	40.1	17.4	1889	Wilmington, Del	New York, N. Y.
13790		Sch.	John B. Norris	49	46	66.5	20.2	6.3	1868	Fairhaven, Mass	Southwest Harbor, Me.
77341	K. N. T. P.	Sch.	John B. Prescott	2,454	2,440	300.0	44.3	23.0	1899	Camden, Me	Fall River, Mass.
75262		Sch.	John B. Taylor	44	42	61.0	22.0	5.6	1873	Wicomico County, Md	Norfolk, Va.
13430		Sch.	John B. Wilbor	472	391	163.6	30.2	11.2	1867	Huron, Ohio	Chicago, Ill.
54159		Sch.	John C. Bauer	158	150	117.5	25.5	7.1	1855	Black River, Ohio	Milwaukee, Wis.
75404		Sch.	John C. Bowers	54	51	69.2	22.8	4.9	1871	Tottenville, N. Y	New York, N. Y.
75738		Sch.	John C. Braden	29	28	56.8	19.5	6.5	1875	Somerset County, Md	Newport News, Va.
75428	J. M. G. H.	Sch.	John C. Cottingham	226	189	111.0	28.5	8.8	1872	Camden, N. J	Boston, Mass.
76919		Slp.	John C. Davis	6	5	32.4	12.2	3.5	1860	Straits, N. C	Beaufort, N. C.
77028		Sch.	John C. Fitzpatrick	1,270	1,207	242.0	39.0	16.0	1892	West Bay City, Mich	Cleveland, Ohio.
76490	K. O. J. H.	Sch.	John C. Gregory	379	323	140.0	33.8	10.1	1884	Newburyport, Mass	Bridgeton, Conn.
77336	K. N. S. R.	Sch.	John C. Haynes	1,346	1,197	206.0	40.7	19.0	1898	Thomaston, Me	Thomaston, Me.
75991	J. G. L. V.	Shp.	John C. Potter	1,244	1,145	190.0	36.7	24.0	1869	Searsport, Me	San Francisco, Cal.
75969	J. Q. F. S.	Sch.	John C. Smith	451	392	132.8	32.8	10.6	1874	Belfast, Me	Belfast, Me.
76441		Sch.	John C. Smith	8	8	49.2	12.0	3.1	1881	Somerset County, Md	Crisfield, Md.
76784		Sch.	John C. Walker	8	7	52.5	13.1	3.2	1880	Crisfield, Md	Do.
12799		Sch.	John C. White	38	36	60.0	18.4	6.0	1864	Somerset County, Md	Baltimore, Md.
76115		Sch.	John D. Long	66	63	75.6	22.0	7.9	1880	Essex, Mass	Charleston, S. C.

1 Formerly schooner Fawn.

2 Formerly schooner Planet.

† Rebuilt. 1872.

MERCHANT SAILING VESSELS OF THE UNITED STATES—Continued.

Official No.	Signal letters.	Rig.	Name of vessel.	Gross tonnage.	Net tonnage.	Length.		Depth.	When built.	Where built.	Home port (where permanent document issues).
						Feet.	Feet.				
75399	J. L. Q. F.	Sch.	John D. Paige	397	377	127.0	31.5	9.6	1872	Camden, N. J.	Bridgeton, N. J.
76110	J. T. Q. B.	Bgn.	John D. Spreckels	266	253	124.6	31.2	10.9	1880	San Francisco, Cal.	San Francisco, Cal.
77086	K. L. D. M.	Sch.	John D. Tallant	561	470	168.0	37.0	12.6	1892	Alameda, Cal.	Do.
76373	Sch.	John E. Bright	27	26	54.9	18.6	4.8	1882	St. Michaels, Md.	Tappahannock, Va.
13109	Sch.	John E. Clayton	49	46	63.5	23.0	5.4	1855	Toms River, N. J.	New York, N. Y.
77024	Slp.	John E. Du Bois	32	30	59.3	17.0	4.8	1892	Havre de Grace, Md.	Baltimore, Md.
76739	Sch.	John E. Mehrer	25	15	50.8	17.2	4.9	1875	Bridgeton, N. J.	Wilmington, Del.
76886	Slp.	John E. Mehrer	10	10	38.2	14.3	4.6	1890	Atlantic, N. J.	Somers Point, N. J.
77299	Slp.	John E. Mehrer II	15	13	46.0	16.2	4.5	1893	Toms River, N. J.	Do.
77309	Slp.	John F. Horr	27	24	47.8	16.0	6.5	Spanish prize.....	Key West, Fla.
77272	Sch.	John F. Hurst	9	9	54.7	14.4	3.0	1897	Oriole, Md.	Crisfield, Md.
75313	J. K. S. R.	Sch.	John F. Kranz	546	487	140.9	32.0	16.8	1871	East Boston, Mass.	Boston, Mass.
76311	J. W. B. M.	Sch.	John F. Miller	179	170	107.0	30.6	9.0	1882	San Francisco, Cal.	San Francisco, Cal.
77311	Slp.	John F. Mitchell	8	8	41.0	14.8	3.6	1898	Crisfield, Md.	Crisfield, Md.
76788	Sch.	John F. Nickerson	95	90	86.0	22.7	8.7	1883	Lockport, Nova Scotia	Boston, Mass.
75951	Sch.	John F. Popp	31	21	61.4	20.3	4.2	1877	Pascagoula, Miss.	New Orleans, La.
76944	K. J. M. G.	Sch.	John F. Randall	1,643	1,585	228.9	46.4	22.1	1891	Bath, Me.	Bath, Me.
75884	Slp.	John F. Webster	17	16	47.9	17.0	4.5	1876	Dorchester County, Md.	Annapolis, Md.
76605	Slp.	John F. Weyler	15	14	43.5	15.8	4.3	1885	Baltimore, Md.	Baltimore, Md.
12950	Sch.	John G. Cowell	62	58	68.0	10.3	7.7	1855	Ipswich, Mass.	Bucksport, Me.
75244	Slp.	John G. Garretson	8	7	32.0	13.0	3.0	1869	Perth Amboy, N. J.	New York, N. Y.
76591	Slp.	John G. Hurley	10	9	40.4	14.8	3.4	1865	Cambridge, Md.	Baltimore, Md.
76256	J. V. N. B.	Sch.	John G. North	338	320	143.5	34.2	11.2	1881	Marshfield, Oreg.	San Francisco, Cal.
13228	Slp.	John G. Perry	18	17	41.0	15.4	4.7	1858	Nyack, N. Y.	Perth Amboy, N. J.
76404	Sch.	John G. Pettis	26	25	47.0	18.4	4.6	1883	Islip, N. Y.	New Bedford, Mass.
76188	J. V. C. G.	Sch.	John G. Schmidt	495	450	133.6	35.0	9.8	1880	Leesburg, N. J.	Philadelphia, Pa.
13480	Sch.	John G. Whilldin	51	48	78.3	23.6	6.9	1839	Philadelphia, Pa.	Mobile, Ala.
13222	Slp.	John H. Abeel	50	48	64.0	23.6	5.5	1862	Northport, N. Y.	Newport, R. I.
76928	K. J. C. W.	Sch.	John H. Buttrick	627	540	157.0	36.4	13.0	1891	Newburyport, Mass.	Boston, Mass.
75145	Sch.	John H. Davis	38	27	58.2	20.6	6.2	1869	Dorchester County, Md.	Annapolis, Md.
76306	Sch.	John H. Hoffman	13	13	35.0	14.0	4.0	1881	Apalachicola, Fla.	Tampa, Fla.
76698	Sch.	John H. Hoffman	5	5	37.0	11.6	2.8	1887	Smiths Island, Md.	Crisfield, Md.
77203	Sch.	John H. Kuck	16	13	51.6	13.6	3.8	1895	Shallotte, N. C.	Wilmington, N. C.
76420	K. B. M. J.	Sch.	John H. May	363	345	136.2	34.0	10.4	1883	Millford, Del.	Philadelphia, Pa.
78962	Slp.	John H. Ostendorf	7	7	32.4	11.2	4.4	1890	Pios Landing, S. C.	Charleston, S. C.
76525	K. C. R. B.	Sch.	John H. Tingue	552	482	151.0	35.0	12.2	1884	New Haven, Conn.	Philadelphia, Pa.
76316	Slp.	John H. Trusty	9	9	33.4	13.6	3.8	1882	Patchogue, N. Y.	New York, N. Y.
78771	K. G. C. H.	Sch.	John I. Snow	196	152	107.8	26.5	7.3	1888	Rockland, Me.	Rockland, Me.
76914	Sch.	John J. Barium	1,184	1,125	222.5	40.5	16.3	1890	Toledo, Ohio	Cleveland, Ohio.
13975	Sch.	John J. Bell	20	13	48.3	16.9	5.6	1853	Somerset County, Md.	Crisfield, Md.
76610	Sch.	John J. Driscoll	17	17	53.3	16.6	4.4	1846	Biloxi River, Miss.	Mobile, Ala.
76549	K. C. T. W.	Sch.	John J. Hanson	628	556	149.0	34.4	17.5	1885	Bath, Me.	Portsmouth, N. H.
76799	Slp.	John J. Hines	6	6	29.2	12.5	3.7	1889	Keyport, N. J.	Perth Amboy, N. J.
77250	K. M. W. H.	Sch.	John J. Perry	152	138	83.2	26.5	10.2	1897	Rockland, Me.	Rockland, Me.
13827	J. D. N. K.	Sch.	John J. Ward	295	280	127.0	30.2	10.1	1867	East Newark, N. J.	New York, N. Y.
18230	Sch.	John J. Wildie	49	47	60.2	23.1	5.6	1836	Nyack, N. Y.	Do.
13845	Sch.	John K. Kirkman	37	36	62.6	17.0	5.0	1867	Wilmington, Del.	Norfolk, Va.
76759	K. G. B. F.	Sch.	John K. Souther	993	871	182.5	38.7	18.5	1888	Thomaston, Me.	Thomaston, Me.
77152	Sch.	John L. Kennedy	37	31	57.9	23.2	4.7	1894	New Orleans, La.	New Orleans, La.
12281	Sch.	John L. Laftte	24	12	54.3	16.6	4.8	1855	Philadelphia, Pa.	Tappahannock, Va.
75687	Sch.	John L. Ludington	35	26	63.6	20.4	5.8	1874	Newtown, Md.	Baltimore, Md.
77061	K. F. G. N.	Slp.	John L. Mills	5	5	37.0	9.0	2.5	1892	Chincoteague, Va.	Chincoteague, Va.
76738	Sch.	John L. Nicholson	124	92	90.5	24.2	9.6	1888	Essex, Mass.	Gloucester, Mass.
75036	Sch.	John L. Richards	29	28	51.8	22.7	5.4	1858	Norwalk, Conn.	Baltimore, Md.
76396	Sch.	John L. Spedden	38	28	64.2	21.1	4.7	1883	Cambridge, Md.	Do.
77328	Slp.	John L. Thomas	5	5	37.6	12.0	3.0	1897	Hollands Island, Md.	Crisfield, Md.
76484	K. C. H. F.	Sch.	John L. Treat	500	436	155.0	34.0	11.5	1884	Madison, Conn.	New Haven, Conn.
12558	Slp.	John L. Williams	18	17	55.2	14.7	2.2	1863	Havre de Grace, Md.	Crisfield, Md.
13330	Sch.	John M. Broomall	29	28	51.2	19.4	4.8	1849	Marcus Hook, Pa.	Tuckerton, N. J.
76425	K. B. N. G.	Sch.	John M. Brown	452	370	147.0	35.0	12.0	1883	New Haven, Conn.	New Haven, Conn.
75108	Sch.	John M. Fiske	80	76	80.4	20.7	7.5	1868	Essex, Mass.	Rockland, Me.
75597	Sch.	John M. Hutchinson	980	931	229.3	36.8	14.5	1873	Cleveland, Ohio	Port Huron, Mich.
77143	Sch.	John M. Keen	64	61	78.5	20.0	8.6	1894	Essex, Mass.	Boston, Mass.
76401	K. B. F. S.	Sch.	John M. Plummer	100	95	88.0	22.5	8.0	1883	Boothbay, Me.	Portland, Me.
12823	Slp.	John N. Silsbee	5	5	31.2	12.3	3.2	1861	Port Jefferson, N. Y.	Coltspring, N. Y.
77262	Slp.	John O. Davis	6	6	36.6	11.8	3.0	1896	Marion, Md.	Alexandria, Va.
76596	Sch.	John P. Bradshaw	9	6	39.8	12.4	3.3	1885	Somerset County, Md.	Crisfield, Md.
13984	Sch.	John P. Ehrman	61	58	80.6	20.9	5.8	1863	Dorchester County, Md.	Tappahannock, Va.
76357	Sch.	John P. Howard	97	92	96.0	21.5	5.5	1882	Champlain, N. Y.	Burlington, Vt.
12557	Slp.	John P. Levy	10	9	36.4	13.5	4.1	Crisfield, Md.
76764	K. G. B. R.	Sch.	John Q. Ferguson	129	122	105.2	21.0	7.6	1888	Sharptown, Md.	Do.
76325	J. W. D. M.	Sch.	John R. Bergen	647	564	152.0	35.0	17.0	1882	Wilmington, Del.	New York, N. Y.
76125	J. T. R. C.	Sch.	John R. Fell	354	318	131.8	34.1	10.4	1880	Bath, Me.	Philadelphia, Pa.
13949	Slp.	John R. Franklin	7	7	32.5	11.6	2.9	1868	Worcester County, Md.	Cape Charles, Va.
75411	J. L. R. K.	Sch.	John R. Halladay	396	316	138.0	32.5	13.1	1872	Wilmington, Del.	New York, N. Y.
77281	Slp.	John R. Jones	6	6	36.5	13.3	3.2	1897	Pocomoke City, Md.	Newport News, Va.

¹ Formerly Spanish sloop Paqueta.² Formerly British schooner M. and A. Morrison.

MERCHANT SAILING VESSELS OF THE UNITED STATES—Continued.

Official No.	Signal letters.	Rtg.	Name of vessel.	Gross tonnage.	Net tonnage.	Length.	Breadth.	Depth.	When built.	Where built.	Home port (where permanent document issues).
						Feet.	Feet.	Feet.			
24870	*Sch.	John R. King	579	505	182.5	37.8	12.1	1871	Brooklyn, N. Y.	Philadelphia, Pa.
75434	Sch.	John R. Noyes	315	299	136.3	26.2	11.4	1872	Algonac, Mich.	Oswego, N. Y.
76386	K. B. C. M.	Sch.	John R. Penrose	455	432	148.0	34.6	12.2	1883	Milford, Del.	Philadelphia, Pa.
75436	Sch.	John R. Reese	81	77	88.5	23.6	6.1	1872	Dorchester County, Md.	Baltimore, Md.
75939	J. S. L. H.	Bk.	John R. Stanhope	400	391	123.1	28.5	15.9	1877	Rockland, Me.	Mobile, Ala.
75887	Sch.	John R. Walter	8	8	33.0	14.3	3.2	1876	Nashville, Va.	Chincoteague, Va.
13883	Sch.	John R. Wilder	34	32	62.0	16.0	7.8	1854	Savannah, Ga.	Fernandina, Fla.
75706	J. Q. P. B.	Sch.	John S. Beacham	234	199	107.4	28.6	8.4	1874	Baltimore, Md.	Richmond, Va.
13245	Sch.	John S. Connet	33	31	51.8	19.4	5.6	1849	Washington, N. J.	Perth Amboy, N. J.
76433	K. B. N. V.	Sch.	John S. Davis	363	313	134.4	33.4	10.1	1883	Bath, Me.	Boston, Mass.
76065	K. J. R. P.	Sch.	John S. Deering	478	397	147.0	34.0	12.2	1891	do	Bath, Me.
76863	K. G. T. S.	Bkn.	John S. Emery	919	803	167.7	35.7	22.1	1890	Boston, Mass.	Boston, Mass.
75253	J. K. G. T.	Sch.	John S. Gilmore	117	111	87.9	27.2	7.1	1870	Mays Landing, N. J.	New Haven, Conn.
77330	Sip.	John S. Harvey	6	5	34.5	12.9	2.9	1898	Guilford, Va.	Cape Charles, Va.
13952	Sch.	John S. Havens	26	18	60.5	19.4	5.2	1850	Patchogue, N. Y.	do.
75732	Sip.	John S. Johnson	13	7	32.4	14.2	3.9	1874	Nashville, Va.	Bridgeton, N. J.
13474	Sip.	John S. Marcy	12	11	38.0	14.5	3.7	1867	Riverhead, N. Y.	Greenport, N. Y.
75111	Sip.	John S. Morgan	23	22	47.5	17.4	5.2	1869	Greenport, N. Y.	New York, N. Y.
76701	Sch.	John S. Myers	25	15	54.4	17.9	5.0	1887	Bridgeton, N. J.	Camden, N. J.
75625	Sch.	John S. Preston	92	63	80.0	23.4	8.1	1874	Essex, Mass.	Gloucester, Mass.
76521	Sch.	John S. Smith	8	7	46.3	12.0	3.5	1884	Somerset County, Md.	Tappahannock, Va.
76669	*Sch.	John S. Wilson	46	44	69.1	19.1	4.6	1887	Havre de Grace, Md.	Baltimore, Md.
13138	Sip.	John T. Chapman	10	9	37.0	13.2	3.6	1859	Chelsea, N. Y.	New York, N. Y.
75556	Sch.	John T. Johnson	448	425	171.4	31.0	11.0	1873	Huron, Ohio	Chicago, Ill.
76700	Sch.	John T. Marshall	5	5	35.6	10.5	2.8	1887	Smiths Island, Md.	Baltimore, Md.
12797	Sip.	John T. Miles	10	9	38.5	14.5	3.5	Crisfield, Md.
76673	Sip.	John T. Mills	15	14	38.9	14.5	3.2	1887	Sharptown, Md.	Newport News, Va.
75157	Sch.	John T. Mott	325	309	137.0	26.0	11.0	1869	Oswego, N. Y.	Detroit, Mich.
75582	Sch.	Jno. T. Russell	36	34	66.2	22.2	4.7	1872	Onancock, Va.	Cape Spring, N. Y.
76922	Sch.	John T. White	10	9	52.0	14.3	3.3	1891	St. Peters, Md.	Cape Charles, Va.
13095	H. L. D. K.	Sch.	John T. Williams	242	230	127.0	31.3	9.1	1857	Brooklyn, N. Y.	New York, N. Y.
75766	Sch.	John V. Jones	200	190	125.2	27.0	8.6	1875	Manitowoc, Wis.	Milwaukee, Wis.
76517	Sip.	John W. Bailoy	5	5	29.0	12.5	2.9	1884	Patchogue, N. Y.	Patchogue, N. Y.
13494	Sch.	John W. Bell	90	86	86.1	22.8	6.9	1848	New York, N. Y.	Seaford, N. Y.
76822	Sip.	John W. Caswell	9	9	36.0	12.5	6.5	1886	Waldoboro, Me.	Provincetown, Mass.
76479	Sch.	John W. Dean	80	28	59.8	18.8	4.8	1883	Taylor's Island, Md.	Crisfield, Md.
13137	Sip.	John W. Earl	14	13	40.0	15.0	4.5	1868	Keyport, N. J.	Crisfield, N. Y.
76396	Sch.	John W. Fox	82	78	86.5	24.0	6.0	1881	Milford, Del.	Wilmington, Del.
78577	Sch.	John W. Galt	10	9	38.9	14.0	3.3	1876	Newtown, Md.	Crisfield, Md.
76920	K. H. W. C.	Sch.	John W. Hall	348	329	131.0	34.0	9.0	1890	Frederica, Del.	Wilmington, Del.
46229	Sch.	John W. Hamaford	328	310	146.0	30.0	11.0	1875	St. Clair, Mich.	Buttalo, N. Y.
13210	Sch.	John W. Houston	46	43	65.2	21.2	5.2	1847	Indian River, Del.	Bridgeton, Conn.
76918	K. H. W. B.	Sch.	John W. Linnell	994	880	198.0	35.4	18.2	1890	Madison, Conn.	Boston, Mass.
12406	Sch.	John W. Marsh	34	8	36.1	19.7	6.1	1864	Somerset County, Md.	Tappahannock, Va.
13374	Sch.	John W. Paul	28	26	60.3	19.1	3.6	1856	Bridgeton, N. J.	Perth Amboy, N. J.
75226	Sip.	John W. Paul, Jr.	9	5	40.0	13.8	3.4	1870	Lamberton, N. J.	Bridgeton, N. J.
75924	Sch.	John W. Smart	18	17	50.0	15.9	5.0	1877	Newmarket, N. H.	Tampa, Fla.
76979	Sch.	John W. Smith	10	6	51.5	13.7	3.6	1891	St. Peters, Md.	Newport News, Va.
75644	Sch.	John W. Stout	41	39	66.6	22.4	4.5	1874	Nyaack, N. Y.	Patchogue, N. Y.
13977	Sch.	John W. Willing	23	22	50.0	16.0	5.2	1848	Somerset County, Md.	Philadelphia, Pa.
76208	Sch.	John W. Wright	26	24	52.0	13.7	5.6	1869	Oshkosh, Wis.	Milwaukee, Wis.
76227	Sip.	John W. Wright	5	5	31.0	11.4	2.6	1881	Isle of Wight County, Va.	Norfolk, Va.
75009	Sch.	John A. H. Dixon	54	51	70.5	21.3	6.0	1853	Dorchester County, Md.	Annapolis, Md.
75005	Sch.	John E. A. Cunningham	24	15	52.7	16.8	4.8	1876	Somerset County, Md.	Cape Charles, Va.
75917	Sch.	John R. P. Moore	99	94	86.7	27.0	6.5	1877	Snowhill, Md.	Beaufort, N. C.
75819	Sch.	John T. H. Coulbourn	23	21	49.9	16.7	4.6	1875	Chesconnessex, Va.	Newport News, Va.
75841	J. R. S. M.	Bk.	John and Winthrop	338	321	114.4	28.5	16.2	1876	Bath, Me.	San Francisco, Cal.
77111	Lgr.	John of the Sea	8	7	35.6	12.5	3.8	1893	Bayou Lafourche, La.	Brushlar, La.
76925	Sip.	Johnie	6	5	40.0	9.6	2.4	1889	Swansboro, N. C.	Beaufort, N. C.
77039	Sip. y.	Johnnie B.	8	8	29.4	11.3	5.3	1892	Rockport, Me.	Chicago, Ill.
76460	Sch.	Johnson Evans	11	11	48.0	14.0	3.4	1883	Somerset County, Md.	Crisfield, Md.
76005	Sch.	Joker	13	12	37.7	14.8	4.3	1878	Millbridge, Me.	Eastport, Me.
76733	Sip.	Joker	6	6	33.0	13.8	4.0	1888	Hyannis, Mass.	Hyannis, Mass.
77025	Sip.	Jolly Tramp	7	6	25.0	11.3	3.3	1892	Pensacola, Fla.	Key West, Fla.
12581	H. K. P. F.	Sch.	Jonathan Cone	122	116	101.0	26.6	8.0	1855	Camden, Me.	Newburyport, Mass.
76617	K. D. H. G.	Sch.	Jonathan Sawyer	399	350	140.0	33.3	10.3	1886	Bath, Me.	Portsmouth, N. H.
13843	Sip.	Jordan	25	24	45.0	17.5	5.0	1868	Patchogue, N. Y.	Somers Point, N. J.
13346	Sch.	Jordan Woolley	37	35	62.5	19.6	4.3	1859	Nyaack, N. Y.	Perth Amboy, N. J.
12529	Sch.	Josalina	39	37	55.9	26.6	6.7	1856	Huntington, N. Y.	Norfolk, Va.
76403	K. D. G. H.	Sch.	José Olaverri	661	587	164.0	35.0	14.8	1885	Rockland, Me.	New York, N. Y.
76993	Sch.	Joseph	21	20	51.0	16.8	4.5	1891	Swansboro, N. C.	Beaufort, N. C.
13956	Sch.	Joseph Allen	56	39	74.5	24.1	5.6	1865	Accomac County, Va.	Bridgeton, N. J.
76061	Sch.	Joseph Allen	27	26	60.0	20.0	4.5	1879	Berkley, Va.	Norfolk, Va.
13954	Sch.	Joseph Billmyer	39	29	59.6	20.7	6.0	1863	Somerset County, Md.	Baltimore, Md.
75617	J. P. F. G.	Sch.	Joseph Eaton, jr.	191	159	105.0	26.9	8.7	1874	Mystic, Conn.	Rockland, Me.
75821	Sch.	Joseph Franklin	9	5	50.0	10.2	3.5	1875	Somerset County, Md.	Crisfield, Md.

¹ Formerly *schooner Thames River.

MERCHANT SAILING VESSELS OF THE UNITED STATES—Continued.

Official No.	Signal letters.	Rig.	Name of vessel.	Gross tonnage.	Net tonnage.	Length.		Depth.	When built.	Where built.	Home port (where permanent document issued).
						Feet.	Feet.				
13207		Sch.	Joseph Hammond	74	70	62.9	25.7	6.0	1836	Nyack, N. Y.	New York, N. Y.
77122		Slp.	Joseph Hart	8	7	31.0	13.5	8.9	1893	Patchogue, N. Y.	Patchogue, N. Y.
12886	H. K. P. L.	Sch.	Joseph Hay	188	165	103.0	29.2	9.8	1834	Cohasset, Mass.	New York, N. Y.
76969	K. L. C. B.	Sch.	Joseph Luther	422	386	147.0	33.8	10.6	1891	New London, Conn.	New London, Conn.
77335		Sch.	Jos. Mazzini	12	8	40.8	13.6	3.4	1898	Biloxi, Miss.	Shieldsboro, Miss.
77137		Sch.	Joseph Murray	69	66	63.0	24.6	4.9	1894	Milford, Del.	New York, N. Y.
77123		Sch.	Joseph Pulitzer	76	73	78.0	22.0	9.4	1894	Essex, Mass.	Astoria, Oreg.
76988	K. J. S. B.	Sch.	Joseph Rowe	133	97	109.6	23.9	11.2	1891	Gloucester, Mass.	Gloucester, Mass.
76283	J. V. R. T.	Sch.	Joseph Russ	247	235	124.0	30.0	9.6	1881	Eureka, Cal.	San Francisco, Cal.
12736		Sch.	Joseph Warren	75	72	70.4	21.2	7.0	1836	Hampden, Me.	Castine, Me.
76565		Sch.	Joseph Warren	52	49	72.6	18.8	7.6	1885	Kennebunk Port, Me.	Boston, Mass.
75455		Slp.	Joseph A. Clark	55	40	67.4	23.6	4.9	1871	Bridgeton, N. J.	Bridgeton, N. J.
76560		Sch.	Joseph A. Manta	70	66	74.5	21.9	8.0	1885	Bath, Me.	Provincetown, Mass.
76166		Sch.	Joseph A. Wilson	11	11	60.0	15.3	3.3	1880	Calvert County, Md.	Baltimore, Md.
76804		Sch.	Joseph B. Maguire	93	61	78.5	22.1	8.6	1889	Essex, Mass.	Boston, Mass.
76262	J. V. N. M.	Slp.	Joseph B. Thomas	1,938	1,807	234.3	42.3	19.2	1881	Thomaston, Me.	Thomaston, Me.
76711		Sch.	Joseph C. Knapp	38	36	51.5	21.0	5.0	1887	Greenpoint, N. Y.	New York, N. Y.
76465		Sch.	Joseph F. Jones	13	12	47.6	14.0	2.6	1843	Crisfield, Md.	Baltimore, Md.
76361	J. W. P. C.	Sch.	Joseph G. Dean	161	153	109.5	28.1	9.1	1882	Kennebunk, Me.	New Bedford, Mass.
75065		Sch.	Joseph G. Edge	20	19	52.6	15.5	3.4	1867	Branchport, N. J.	New York, N. Y.
13900		Sch.	Joseph G. Hamblin	35	33	58.0	17.0	5.6	1866	Somerset County, Md.	Boston, Mass.
13140		Slp.	Joseph H. Seguire	18	17	42.0	15.8	4.6	1865	Staten Island, N. Y.	Patchogue, N. Y.
76850		Sch.	Joseph I. Dawson	10	9	50.0	12.7	4.0	1889	Rhode River, Md.	Annapolis, Md.
75062		Sch.	Joseph I. Thompson	52	49	66.0	22.0	5.4	1867	Nyack, N. Y.	Bridgeton, Conn.
75134	J. K. V. D.	Sch.	Joseph J. Pharo	261	248	120.0	30.2	10.2	1867	Allowaystown, N. J.	New York, N. Y.
13946		Sch.	Joseph L. Mott	18	17	42.0	16.5	4.3	1867	Patchogue, N. Y.	Norfolk, Va.
13957		Sch.	Joseph P. Boggs	32	19	57.7	20.3	6.8	1864	Acomac County, Va.	Cape Charles, Va.
76838	K. G. P. M.	Sch.	Joseph P. Johnson	98	93	87.6	23.7	9.2	1849	Essex, Mass.	Provincetown, Mass.
77158		Sch.	Joseph S. Frankner	30	29	69.3	19.3	4.6	1894	Tilghmans Island, Md.	Baltimore, Md.
75107		Sch.	Joseph S. Friend	8	8	37.0	12.8	3.8	1865	Gloucester, Mass.	New York, N. Y.
76422		Sch.	Joseph T. Brennan	27	26	54.0	17.7	5.3	1833	Madison, Md.	Newport News, Va.
76164		Sch.	Joseph W. Brooks	24	23	66.0	15.8	4.0	1830	Dorchester County, Md.	Baltimore, Md.
76477		Sch.	Jos. W. Brooks	10	9	43.6	14.6	3.2	1883	Madison, Md.	Crisfield, Md.
76987	K. J. V. S.	Sch.	Joseph W. Hawthorn	585	516	159.5	35.1	13.2	1891	Bath, Me.	Bath, Me.
77044		Sch.	Joseph and Henry	95	91	84.0	27.0	6.6	1892	Benicia, Cal.	San Francisco, Cal.
13822		Sch.	Josephine	7	7	34.2	11.5	3.8	1867	New Orleans, La.	Shieldsboro, Miss.
77154		Slp.	Josephine	9	9	29.6	13.0	4.0	1894	South Brooklyn, N. Y.	New York, N. Y.
12540		Sch.	Josephine	45	42	67.8	18.7	5.6	1865	East Haven, Conn.	Newport News, Va.
13146		Slp.	Josephine	10	9	35.0	14.0	4.2	1866	Staten Island, N. Y.	Perth Amboy, N. J.
13495		Sch.	Josephine	68	65	72.8	22.4	7.4	1865	Westerly, R. I.	Newport, R. I.
13502		Sch.	Josephine	23	22	47.0	19.2	4.8	1855	San Francisco, Cal.	San Francisco, Cal.
13866		Slp.	Josephine	9	8	40.3	14.0	3.0	1861	New York, N. Y.	Norfolk, Va.
45337		Sch.	Josephine	29	28	55.3	17.1	4.2	1866	Swan Creek, Mich.	Cleveland, Ohio.
75344		Sch.	Josephine	10	9	40.0	16.6	3.6	1871	Crisfield, Md.	Baltimore, Md.
75802		Slp.	Josephine	8	7	36.7	14.4	3.8	1875	Rockville, N. C.	Charleston, S. C.
75840		Sch.	Josephine	8	8	32.4	14.3	3.3	1876	Christian Hook, N. Y.	Patchogue, N. Y.
75910	J. S. F. V.	Bk.	Josephine	384	365	129.7	28.9	17.2	1877	Bath, Me.	Boston, Mass.
76045		Sch.	Josephine	6	6	36.0	11.0	2.0	1878	Smith Point, Tex.	Galveston, Tex.
76117		Slp.	Josephine	6	6	34.4	11.9	2.6	1879	Keyport, N. J.	Perth Amboy, N. J.
76126	J. T. R. D.	Sch.	Josephine	365	347	129.3	34.0	10.5	1880	Philadelphia, Pa.	Philadelphia, Pa.
76218		Sch.	Josephine	15	14	47.0	13.4	3.3	1881	Harrison, Mich.	Detroit, Mich.
76230		Sch.	Josephine	19	18	54.8	16.0	4.4	1881	St. Michaels, Md.	Baltimore, Md.
76390		Slp.	Josephine	9	8	30.0	12.7	3.5	1885	Riverside, N. J.	Trenton, N. J.
76631		Sch.	Josephine	15	14	49.5	14.0	3.2	1846	Meyers, Fla.	Key West, Fla.
76750		Sch.	Josephine	12	11	47.4	13.3	2.5	1888	Bell, Mich.	Port Huron, Mich.
76778		Sch.	Josephine	70	66	81.0	23.5	6.4	1888	Baltimore, Md.	Baltimore, Md.
76897		Sch.	Josephine	7	7	37.5	13.3	3.8	1890	Hog Island, Tex.	Corpus Christi, Tex.
76994		Lgr.	Josephine	5	5	29.0	9.7	2.8	1860	Terrebonne Parish, La.	Brashear, La.
77083		Slp. y.	Josephine	6	6	23.5	11.5	4.1	1882	Newburyport, Mass.	Boston, Mass.
77116		Sch.	Josephine	6	6	31.7	13.0	1.9	1893	Corpus Christi, Tex.	Corpus Christi, Tex.
77125		Sch. y.	Josephine	21	20	42.3	11.8	5.5	1894	San Diego, Cal.	San Diego, Cal.
77218	K. M. Q. T.	Bk.	Josephine	910	870	189.0	36.8	17.2	1896	Belfast, Me.	Baltimore, Md.
96277		Slp. y.	Josephine	32	31	49.2	17.9	6.9	1894	Northport, N. Y.	Patchogue, N. Y.
77297		Awl. y.	Josephine	17	17	48.5	15.7	4.0	1897	St. Michaels, Md.	Baltimore, Md.
77316		Cat.	Josephine	6	6	24.8	11.7	3.5	1896	Osterville, Mass.	Edgartown, Mass.
77355		Slp. y.	Josephine	8	8	38.0	10.7	4.8	1899	Muncie, Ind.	Chicago, Ill.
120908		Slp. y.	Josephine	16	15	35.5	14.5	4.0	1888	New York, N. Y.	Stamford, Conn.
76559		Sch.	Josephine D.	15	14	46.0	15.0	3.6	1885	San Bernard, Tex.	Galveston, Tex.
76765		Sch.	Josephine Byrd	11	8	49.9	15.1	3.8	1838	Crisfield, Md.	Crisfield, Md.
12756		Sch.	Josephine Dresden	84	80	95.0	21.2	6.2	1852	Michigan City, Ind.	Milwaukee, Wis.
76913	K. H. T. C.	Sch.	Josephine Ellicott	391	343	141.9	33.1	10.8	1890	Columbia Falls, Me.	Boston, Mass.
76107		Sch.	Josephine Jubb	14	13	54.0	14.5	3.6	1879	Anne Arundel County, Md.	Cape Charles, Va.
77209		Sch.	Josephine Keas	22	17	47.6	15.0	4.4	1895	Bishopville, Md.	Chincoteague, Va.
77248		Sch.	Josephine Lopez	44	35	65.0	22.3	4.8	1896	Handlboro, Miss.	Shieldsboro, Miss.
77086		Sch.	Josephine Metier	41	26	68.2	23.7	4.1	1893	do	New Orleans, La.
13852		Slp.	Josephine Otis	13	13	41.0	14.9	4.0	1867	Saybrook, Conn.	Norfolk, Va.
76771		Slp.	Josephine Smith	16	9	45.0	16.0	4.6	1875	Bellport, N. Y.	Cape Charles, Va.

¹ Formerly sloop-yacht Hallie.

² Formerly sloop-yacht Frique.

MERCHANT SAILING VESSELS OF THE UNITED STATES—Continued.

Official No.	Signal letters.	Rig.	Name of vessel.	Gross tonnage.	Net tonnage.	Length.	Breadth.	Depth.	When built.	Where built.	Home port (where permanent document issues).
						Feet.	Feet.	Feet.			
75888	J. S. B. Q.	Shp.	Josephus	1,470	1,347	213.0	39.2	24.4	1876	Newcastle, Me.	Damariscotta, Me.
13015		Sch.	Joese	120	114	99.8	24.0	7.1	1866	Holland, Mich.	Milwaukee, Wis.
13159		Sch.	Joshua Green	20	19	44.0	16.4	4.4	1860	Philadelphia, Pa.	Newport News, Va.
76225		Sch.	Josiah S. Newcomb	32	21	57.0	19.0	5.0	1881	Bridgeton, N. J.	Bridgeton, N. J.
13878		Slp.	Josie	6	6	34.0	12.0	3.0	1868	New York, N. Y.	Norfolk, Va.
75141		Sch.	Josie	48	46	71.0	24.6	4.5	1869	San Francisco, Cal.	San Francisco, Cal.
75213		Sch.	Josie	83	78	75.1	25.3	6.6	1870	Columbia Falls, Me.	Machias, Me.
76955		Slp. y.	Josie M.	6	5	27.2	10.8	3.3	1887	Newburyport, Mass.	Boston, Mass.
75839		Sch.	Josie Crowley	102	97	97.5	26.6	5.5	1876	Port Jefferson, N. Y.	New York, N. Y.
76122		Sch.	Josie Hook	90	86	78.4	23.9	7.5	1880	Brewer, Me.	Bangor, Me.
75916		Sch.	Josie Johnson	27	26	56.2	18.5	5.8	1877	Newburyport, Mass.	Mobile, Ala.
76390		Sch.	Josie May	47	45	67.7	19.7	7.0	1883	Bath, Me.	Pensacola, Fla.
75743		Sch.	Josie M. Calderwood	90	86	81.4	22.8	8.1	1875	Essex, Mass.	Gloucester, Mass.
76339	J. W. F. T.	Sch.	Josie R. Burt	760	722	167.8	35.3	15.2	1882	Bath, Me.	Fall River, Mass.
116617		Slp. y.	Jotomax	5	5	26.0	11.2	3.1	1890	Brooklyn, N. Y.	Philadelphia, Pa.
76954		Slp.	Juanita	7	7	30.0	11.0	2.8	1885	Melbourne, Fla.	St. Augustine, Fla.
77058		Sch.	Juanita	7	7	31.0	8.6	4.0	1892	San Francisco, Cal.	San Diego, Cal.
77148		Slp. y.	Juanita	5	5	26.7	8.4	5.6	1889	Cambridge, Mass.	Boston, Mass.
77235		Sch.	Juanita	8	8	31.0	11.4	3.2	1896	Bay Point, Fla.	Key West, Fla.
77305		Slp.	Juanita	8	7	25.0	12.0	4.4	1898	Bristol, Me.	Boston, Mass.
77103	K. L. R. V.	Slp. y.	JUBILEE	100	95	104.1	22.8	8.5	1893	Boston, Mass.	Do.
77132		Sch.	Jubilee	92	87	85.0	22.4	9.6	1894	Gloucester, Mass.	Gloucester, Mass.
77234		Slp.	Jubilee	12	8	40.3	18.7	4.5	1896	Charleston, S. C.	Charleston, S. C.
13894		Sch.	Judah Ware	46	34	59.2	21.7	4.9	1865	Camden, N. J.	Richmond, Va.
76991		Slp.	Judge	18	17	47.0	12.6	2.6	1889	Conneaut, Ohio	erie, Pa.
12998		Sch.	Judge Harrington	52	50	66.8	21.5	5.5	1849	Jones Creek, Del.	Coldspring, N. Y.
13760		Sch.	Judge Low	77	73	78.0	22.8	6.5	1868	Pembroke, Me.	Eastport, Me.
77001	K. L. C. R.	Sch.	Judique	121	89	98.2	24.0	10.8	1891	Essex, Mass.	Gloucester, Mass.
76955		Slp. y.	Judith	6	6	26.7	11.2	3.7	1887	Boothbay, Me.	Newport, R. I.
12867		Sch.	Judith Ann	42	40	62.0	18.9	6.4	1851	Gloucester, Mass.	Waldoboro, Me.
13143		Slp.	Judson Thompson	13	12	37.0	15.0	4.3	1866	Staten Island, N. Y.	New York, N. Y.
76261		Sch.	Judy	51	38	70.6	21.8	6.2	1881	Baltimore, Md.	Crisfield, Md.
77198		Slp.	Judy	7	5	37.7	13.1	3.0	1895	Hopewell, Md.	Do.
12513		Sch.	Julia	82	78	85.5	23.8	6.3	1854	Dorchester County, Md.	Annapolis, Md.
12628		Sch.	Julia	8	8	38.5	10.9	3.0	1866	Beaufort, N. C.	Newborn, N. C.
13263		Slp.	Julia	41	41	52.0	23.4	5.4	1866	Greenpoint, N. Y.	New York, N. Y.
46185		Sch.	Julia	10	7	38.5	12.5	2.8	1877	Bay St. Louis, Miss.	Shieldsboro, Miss.
75016		Sch.	Julia	16	15	42.0	15.0	5.0	1865	New Orleans, La.	New Orleans, La.
75347		Sch.	Julia	15	9	51.0	18.7	3.2	1871	Shieldsboro, Miss.	Do.
75863		Slp.	Julia	6	5	26.9	11.9	2.9	1870	Noank, Conn.	Sag Harbor, N. Y.
75962	J. S. Q. C.	Bk.	Julia	798	743	155.1	34.0	20.1	1877	Ellsworth, Me.	Philadelphia, Pa.
76035		Sch.	Julia	57	54	72.5	22.6	6.2	1878	Huntington, N. Y.	New York, N. Y.
76532		Slp.	Julia	42	40	62.0	15.9	5.1	1884	South Hero, Vt.	Burlington, Vt.
76732		Sch.	Julia	47	44	71.0	19.0	4.1	1888	Fort Howard, Wis.	Milwaukee, Wis.
76774		Sch.	Julia	8	8	27.9	11.2	3.7	1876	Scituate, Mass.	Eastport, Me.
77031		Sch.	Julia	27	25	51.4	17.4	5.4	1892	Brunswick, Ga.	Brunswick, Ga.
77109		Slp.	Julia	6	6	27.2	10.3	4.2	1891	Bristol, Me.	Boothbay, Me.
77133		Cap.	Julia	7	7	26.2	12.3	4.1	1894	Noank, Conn.	Stonington, Conn.
77302		Sch.	Julia	12	8	49.0	14.3	3.5	1898	Smyrna, N. C.	Beaufort, N. C.
75580		Sch.	Julia B.	25	16	50.3	18.3	4.6	1873	Port Norris, N. J.	Bridgeton, N. J.
77327		Slp.	Julia C.	5	5	42.0	11.6	2.5	1895	Deals Island, Md.	Crisfield, Md.
77303		Sch.	Julia D.	11	11	29.0	11.8	3.8	1898	Milwaukee, Wis.	Chicago, Ill.
77057		Sch.	Julia Adeline	13	9	53.5	14.8	4.0	1892	Monie, Md.	Crisfield, Md.
12733		Sch.	Julia Ann	27	26	54.6	15.4	6.4	1819	Gloucester, Mass.	Mount Desert Ferry, Me.
13823		Sch.	Julia Ann	68	65	75.2	23.5	6.0	1856	Brookhaven, N. Y.	Deer Isle, Me.
12623		Sch.	Julia Baker	108	102	83.1	25.0	8.0	1860	Boothbay, Me.	Bucksport, Me.
76762	K. G. B. Q.	Sch.	Julia Costa	107	101	89.4	23.8	9.5	1888	Essex, Mass.	Provincetown, Mass.
75498		Sch.	Julia Edna	26	25	49.7	17.0	5.3	1873	Ellsworth, Me.	Belfast, Me.
76094		Sch.	Julia Fairbanks	17	16	45.0	14.8	5.6	1879	Boothbay, Me.	Rockland, Me.
76825	K. G. L. V.	Sch.	Julia Frances	183	174	112.9	27.8	8.6	1889	Kennebunk Port, Me.	New Haven, Conn.
77055		Sch.	Julia Frances	26	24	49.0	16.9	3.8	1892	Brunswick, Ga.	Brunswick, Ga.
76519		Slp.	Julia Hamilton	8	8	36.0	14.2	3.4	1884	Barren Creek Springs, Md.	Crisfield, Md.
75719		Sch.	Julia Larson	59	56	70.0	18.5	6.4	1874	Manitowoc, Wis.	Port Huron, Mich.
76550	K. C. V. G.	Bk.	Julia Rollins	616	569	146.4	34.9	16.9	1884	Baltimore, Md.	Baltimore, Md.
13025	H. L. C. G.	Sch.	Julia A. Berkele	168	160	105.5	25.0	7.9	1866	Easthaven, Conn.	Bridgeton, Conn.
76073		Sch.	Julia A. Brown	15	14	52.8	14.5	3.7	1879	Baltimore, Md.	Newport News, Va.
75847		Slp.	Julia A. Cooke	10	5	41.0	14.4	3.7	1876	Dorchester County, Md.	Bridgeton, N. J.
13118		Sch.	Julia A. Decker	95	68	78.0	23.0	8.0	1860	Keyport, N. J.	Boston, Mass.
76155		Sch.	Julia A. Lawson	10	6	51.8	12.8	3.4	1880	Crisfield, Md.	Crisfield, Md.
76604		Sch.	Julia A. Newcomb	38	21	57.3	19.2	5.3	1884	Bridgeton, N. J.	Bridgeton, N. J.
75550		Slp.	Julia A. Parke	16	11	47.2	17.8	4.7	1873	Calvert County, Md.	Annapolis, Md.
75576		Slp.	Julia A. Price	19	18	48.0	17.9	4.6	1873	Somerset County, Md.	Baltimore, Md.
76082		Slp.	Julia A. Reid	11	6	40.4	14.1	3.7	1879	Absecon, N. J.	Bridgeton, N. J.
76353		Sch.	Julia A. Shores	9	6	47.9	12.5	3.8	1882	Crisfield, Md.	Crisfield, Md.
3127	J. T. S. W.	Sch.	Julia A. Trubee	412	373	146.1	32.9	11.9	1880	Bath, Me.	Bridgeton, Conn.
75478		Sch.	Julia B. Merrill	200	190	125.5	26.5	8.2	1872	Wenona, Mich.	Chicago, Ill.

¹ Formerly sloop Siren.

² Formerly schooner Belle Higgins.

MERCHANT SAILING VESSELS OF THE UNITED STATES—Continued.

Official No.	Signal letters.	Rig.	Name of vessel.	Gross tonnage.	Net tonnage.	Length.	Breadth.	Depth.	When built.	Where built.	Home port (where permanent document issued).
						<i>Feet.</i>	<i>Feet.</i>	<i>Feet.</i>			
76719		Sch.	Julia D. Schmidt	9	8	32.2	13.0	4.4	1888	Kennebunk Port, Me.	Salem, Mass.
77275		Sch.	Julia E. Ruark	6	6	45.3	14.0	2.8	1897	Applegarth, Md.	Crisfield, Md.
76341	K. C. S. R.	Sch.	Julia E. Whalen	101	96	82.5	23.6	10.0	1884	Essex, Mass.	San Francisco, Cal.
76478		Sch.	Julia F. Hill	10	9	44.8	12.8	3.3	1883	Cove Sound, N. C.	Newbern, N. C.
76547		Sch.	Julia I. Grattan	55	52	61.0	20.4	8.0	1884	Greenport, N. Y.	New York, N. Y.
76865		Sch.	Julia W. Bell	14	14	52.3	14.2	3.7	1890	Morehead City, N. C.	Edenton, N. C.
76287		Sch.	Julia W. Garrison	18	11	55.6	16.8	3.9	1882	Pocomoke City, Md.	Annapolis, Md.
12804		Sch.	Julia and Ann Stevenson	27	18	54.0	18.0	6.0	1863	Somerset County, Md.	Baltimore, Md.
76164		Sch.	Julia and Annie	42	31	64.5	21.5	6.4	1869	Talbot County, Md.	Do.
76520		Sch.	Julia and Martha	15	15	37.2	15.6	4.8	1884	Dennysville, Me.	Eastport, Me.
19317	H. L. K. T.	Sch.	Julia and Martha	117	98	84.8	24.9	7.9	1833	Boothbay, Me.	Calais, Me.
75376		Slp.	Julian	6	5	27.6	11.2	3.3	1871	Greenwich, Conn.	Bridgeport, Conn.
13860		Sch.	Juliana	11	8	39.4	14.3	4.0	1867	New Orleans, La.	New Orleans, La.
76533		Sch.	Juliet L. Hopkins	78	74	83.0	24.0	6.2	1884	Cambridge, Md.	Baltimore, Md.
76247		Sch.	Julietta	27	26	53.5	17.2	6.1	1881	Bath, Me.	Portland, Me.
13758		Sch.	Julietta Terry	73	70	77.2	25.4	5.9	1868	Nyack, N. Y.	Coldspring, N. Y.
76647		Sch.	Juliette	15	14	40.2	17.3	3.6	1866	Navy Cove, Fla.	Pensacola, Fla.
13236		Slp.	Julitta	30	28	43.5	22.0	5.5	1864	Madison, Conn.	New York, N. Y.
76926		Sch.	Julius Dreifus	50	48	76.3	20.2	5.7	1890	Alexandria, Va.	Alexandria, Va.
77188	K. M. H. J.	Y w l. y.	Julnar	21	21	48.3	16.0	4.6	1895	South Boston, Mass.	Philadelphia, Pa.
12574	H. K. N. V.	Sch.	July Fourth	120	114	89.9	26.2	8.0	1863	Brewer, Me.	Bangor, Me.
76305		Slp.	Jumbo	37	36	54.0	19.2	4.5	1882	Georgetown, Me.	Gloucester, Mass.
76434		Slp.	Jumbo	5	5	28.6	10.7	2.9	1883	Bayville, N. Y.	Coldspring, N. Y.
77265		Slp. y.	Juno	6	6	30.2	10.5	4.6	1897	Norwalk, Conn.	New York, N. Y.
76761		Slp.	Junetter	11	10	40.0	14.0	3.5	1888	Norfolk, Va.	Norfolk, Va.
13425	H. L. Q. P.	*Sch.	Junjata	1,244	1,218	206.5	34.8	16.6	1890	Boston, Mass.	Philadelphia, Pa.
75535		Sch.	Junjata	5	5	26.0	11.3	3.7	1873	Key West, Fla.	Key West, Fla.
77291		Sch.	Junjata	78	49	85.0	23.0	10.0	1898	Essex, Mass.	Boston, Mass.
75631		Sch.	Junietta	86	82	74.5	23.8	6.6	1874	Columbia Falls, Me.	Machias, Me.
76969		Slp.	Juno	8	8	31.6	12.6	3.5	1883	Harwich, Mass.	Dennis, Mass.
76988		Sch.	Juno	6	6	32.0	11.3	3.2	1891	Port Madison, Wash.	Mary Island, Alaska.
77073		Slp.	Juno	5	5	27.7	10.4	2.7	1892	Lopez, Wash.	Port Townsend, Wash.
12952		Sch.	Jupiter	253	240	138.4	26.4	10.4	1857	Irving, N. Y.	Detroit, Mich.
75308		Slp.	Jupiter	8	7	35.0	13.3	3.3	1871	Boothbay, Me.	North Haven, Me.
77029		Slp. y.	Jupiter	7	7	34.1	13.9	4.5	1887	Yonkers, N. Y.	New Haven, Conn.
13476		Sch.	Jura	227	216	129.0	25.0	10.0	1862	Milan, Ohio	Milwaukee, Wis.
77110		Cat.	Justine	7	7	29.0	12.7	3.3	1893	Patchogue, N. Y.	Patchogue, N. Y.
75891	J. S. C. D.	Bk.	Justine H. Ingersoll	608	550	142.1	31.5	17.5	1876	Columbia Falls, Me.	New York, N. Y.
77147		Cat.	Just Right	5	5	23.7	11.4	3.5	1894	Bourne, Mass.	Hyannis, Mass.
K.											
14453		Slp.	K. of L.	6	6	30.0	12.0	3.3	1887	Wilmington, Del.	Baltimore, Md.
161008		Slp.	K. M. Thomas	5	5	32.3	10.2	2.4	1890	South Creek, N. C.	Newbern, N. C.
161067		Sch.	K. T. Willis	12	11	46.0	14.2	3.6	1895	Schackelfords Banks, N. C.	Wilmington, N. C.
91287		*Slp. y.	Kabeyun	7	7	31.0	11.8	3.1	1880	Glenwood, N. Y.	Coldspring, N. Y.
161062		*Slp. y.	Kabeyun	6	6	30.7	10.0	4.6	1894	Nyack, N. Y.	New York, N. Y.
161122		*Slp.	Kabeyun	7	7	30.1	11.4	3.2	1899	Patchogue, N. Y.	Stamford, Conn.
161098	K. N. D. T.	*Sch.	Kalmia	910	842	194.4	34.8	17.6	1897	Noank, Conn.	Philadelphia, Pa.
161104		*Slp.	Kamoor	36	34	57.5	21.2	6.2	1898	Bayshore, N. Y.	Patchogue, N. Y.
161073		Sch. y.	Karl	25	25	53.8	16.4	4.7	1895	Camden, N. J.	Philadelphia, Pa.
14459		Slp.	Kaiser	17	16	49.8	15.2	4.2	1877	Philadelphia, Pa.	Greenport, N. Y.
161020		Slp. y.	Kangaroo	8	7	28.5	12.0	4.5	1881	Greenpoint, N. Y.	New York, N. Y.
14391		Slp.	Kansas City	15	14	42.0	16.0	4.8	1881	Greenport, N. Y.	New Haven, Conn.
14015	H. L. S. W.	Bg.	Katahdin	213	203	112.5	27.3	9.3	1864	Brewer, Me.	Bangor, Me.
14004		Sch.	Kate	81	77	81.5	23.5	6.8	1864	Kent County, Md.	Crisfield, Md.
14056		Sch.	Kate	7	6	30.1	10.4	3.5	1865	Key West, Fla.	Key West, Fla.
14223		Sch.	Kate	18	17	42.0	16.9	4.7	1869	Somerset County, Md.	Crisfield, Md.
14232		Slp.	Kate	6	5	37.5	10.4	2.9	1871	Crisfield, Md.	Newport News, Va.
14301		Sch.	Kate	89	87	65.4	22.6	3.4	1872	Freeport, Fla.	Pensacola, Fla.
14373		Sch.	Kate	10	9	34.3	12.5	3.0	1879	Lake Charles, La.	Galveston, Tex.
14381		*Sch.	Kate	35	35	56.0	22.5	3.1	1880	Athens, N. Y.	Albany, N. Y.
14424		Slp.	Kate	7	7	27.2	13.0	3.2	1884	Noank, Conn.	New London, Conn.
161047		Sch.	Kate	10	6	38.8	14.7	3.3	1893	Pass Christian Miss.	Shieldsboro, Miss.
161071		Sch.	Kate	10	10	32.2	11.6	2.0	1895	Burton, Wash.	Seattle, Wash.
14085		Slp.	Kate Bernard	24	23	42.0	18.0	5.7	1847	Brooklyn, N. Y.	New York, N. Y.
14330		Slp.	Kate Becker	7	6	35.7	12.5	3.2	1875	West Creek, N. J.	Somers Point, N. J.
14140		Sch.	Kate Church	57	54	66.0	20.0	8.2	1866	New London, Conn.	New York, N. Y.
14034		Sch.	Kate Darley	388	369	150.0	31.3	12.3	1862	Cleveland, Ohio	Detroit, Mich.
14487	K. G. N. H.	Sch.	Kate Darlington	135	128	97.8	28.0	7.1	1889	Baltimore, Md.	Baltimore, Md.
14023	H. L. T. C.	Bk.	Kate Davenport	1,248	1,175	189.4	37.0	24.0	1866	Bath, Me.	San Francisco, Cal.
14055		Sch.	Kate Davis	12	12	39.4	13.5	3.8	1845	Key West, Fla.	Key West, Fla.
14270		Sch.	Kate Johnson	21	20	49.4	16.9	5.4	1872	Somerset County, Md.	Newport News, Va.
14063		Sch.	Kate Lyons	201	190	122.3	26.0	8.0	1866	Black River, Ohio	Chicago, Ill.
14201		Sch.	Kate McClintock	73	62	73.5	21.8	7.8	1868	Wiscasset, Me.	Bath, Me.
14291		Sch.	Kate McNamara	65	49	79.0	23.6	6.2	1873	Madison, Md.	Baltimore, Md.

* Formerly steamship South Carolina.

* Formerly sloop-yacht Mary Y. Oakley.

MERCHANT SAILING VESSELS OF THE UNITED STATES—Continued.

Official No.	Signal letters.	Rig.	Name of vessel.	Gross tonnage.	Net tonnage.	Length.	Breadth.	Depth.	When built.	Where built.	Home port (where permanent document issues).
						Feet.	Feet.	Feet.			
14097		Slp.	Kate Martin	12	11	38.0	14.0	4.0	1861	Yonkers, N. Y.	Perth Amboy, N. J.
14476		Slp.	Kate Maxwell	8	8	31.4	10.3	4.6	1888	South Boston, Mass.	Provincetown, Mass.
14003		Sch.	Kate Muller	37	85	65.2	20.8	4.3	1864	Baltimore, Md.	Washington, D. C.
14194		Sch.	Kate Spencer	28	27	49.0	16.5	5.8	1860	do	Baltimore, Md.
14100		Slp.	Kate Wade	10	9	43.0	13.0	4.0	1850	Sag Harbor, N. Y.	New York, N. Y.
14016	H. L. T. B.	Sch.	Kate Walker	140	133	90.8	24.4	8.0	1860	Brewer, Me.	Bangor, Me.
14310		Sch.	Kate Wilson	9	9	46.5	12.8	3.4	1874	Talbot County, Md.	Tappahannock, Va.
14335		Sch.	Kate Woodall	63	60	70.0	23.8	6.0	1875	Baltimore, Md.	Baltimore, Md.
14419	K. B. P. Q.	Sch.	Kate W. Ogden	625	594	148.0	35.0	16.1	1883	Millbridge, Me.	New York, N. Y.
14443		Sch.	Kate C. Groner	10	9	33.6	11.0	3.5	1885	Nansemond County, Va.	Newport News, Va.
14479		Sch.	Kate D. Hopkins	71	68	83.0	23.5	6.0	1888	Cambridge, Md.	Norfolk, Va.
14169		Sch.	Kate E. Howard	96	91	97.3	21.9	6.4	1867	Holland, Mich.	Grand Haven, Mich.
14287		Sch.	Kate F. Vickery	42	40	65.1	21.6	6.0	1873	Somerset County, Md.	Baltimore, Md.
14403		Sch.	Kate H. Tighman	67	64	85.0	24.0	5.8	1881	Wicomico County, Md.	do.
14431		Sch.	Kate L. Gerdes	28	28	64.6	18.8	4.2	1884	Oxford, Md.	do.
14446		Sch.	Kate L. Gray	59	58	68.0	21.3	6.5	1886	Eden, Me.	Southwest Harbor, Me.
14299		Sch.	Kate R. Waters	38	37	65.1	21.1	4.9	1873	Accomac County, Va.	Baltimore, Md.
14376		Sch.	Kate and Anna	24	23	56.4	14.4	5.7	1879	Yaquina Bay, Oreg.	San Francisco, Cal.
14217		Sch.	Kate and Mary	122	128	88.6	27.4	7.9	1869	Roundout, N. Y.	New York, N. Y.
14266		Slp.	Kate and Melissa	13	8	34.0	14.0	4.0	1872	Camden, N. J.	Bridgeton, N. J.
14275		Sch.	Kate and Sarah	15	14	44.0	15.4	4.0	1872	Philadelphia, Pa.	do.
161009	K. J. H. Q.	Sch.	Katherine D. Perry	1,125	1,015	193.0	40.4	21.6	1891	Camden, Me.	New York, N. Y.
14162	J. B. S. W.	Bk.	Kathleen	205	195	104.0	25.2	12.5	1844	Philadelphia, Pa.	New Bedford, Mass.
14464		Slp.	Kathleen	5	5	28.2	11.0	4.7	1887	Friendship, Me.	Waldoboro, Me.
15991		Sch. y.	Kathleen	37	85	56.0	19.0	6.2	1874	Baltimore, Md.	Boston, Mass.
161013	K. J. L. R.	Slp. y.	Kathleen	8	8	34.6	10.4	6.2	1869	Brooklyn, N. Y.	New York, N. Y.
161093		Sch.	Kathleen	18	13	58.6	17.2	4.4	1894	Fairmount, Md.	Alexandria, Va.
14173		Slp.	Katie	8	7	31.8	13.8	3.8	1868	Waterford, Conn.	Perth Amboy, N. J.
14389		Slp.	Katie B.	6	6	32.8	12.3	3.3	1875	Sheepshead Bay, N. Y.	New York, N. Y.
14457		Sch.	Katie C.	25	16	53.0	18.8	5.0	1887	Lebanon, Del.	Bridgeton, N. J.
161109		Slp.	Katie C.	7	7	29.2	11.0	3.9	1880	Greenpoint, N. Y.	New York, N. Y.
14425		Slp.	Katie G.	14	13	36.2	14.5	3.9	1884	City Island, N. Y.	do.
14498		Slp.	Katie L.	10	10	34.0	15.0	3.7	1890	Canarsie, N. Y.	do.
161022		Sch.	Katie M.	10	10	34.0	15.4	3.5	1891	Biloxi, Miss.	Shieldsboro, Miss.
14404		Sch.	Katie R.	7	6	34.2	13.2	3.3	1882	Shieldsboro, Miss.	do.
161051		Sch.	Katie S.	78	74	78.5	27.0	5.4	1894	San Francisco, Cal.	San Francisco, Cal.
161006		Sch.	Katie Allmond	43	41	63.9	19.3	4.7	1890	Sharptown, Md.	Richmond, Va.
47088		Sch.	Katie Brainard	412	393	169.8	30.0	10.0	1871	Marine City, Mich.	Port Huron, Mich.
14306		Sch.	Katie Burton	27	18	52.6	19.1	4.7	1874	Marcushook, Pa.	Philadelphia, Pa.
14450		Sch.	Katie Collier	9	9	50.0	12.0	3.4	1886	Somerset County, Md.	Annapolis, Md.
14415		Sch.	Katie Cranmer	11	10	40.6	11.1	3.0	1881	Philadelphia, Pa.	Camden, N. J.
161045		Sch.	Katie Everett	9	9	53.5	11.4	3.2	1893	Nanticoke, Md.	Crisfield, Md.
14347	J. S. B. V.	Bkn.	Katie Flickinger	472	425	145.2	35.9	13.6	1876	Seattle, Wash.	San Francisco, Cal.
14337		Sch.	Katie Holmes	26	25	49.0	18.8	3.0	1875	San Francisco, Cal.	do.
14364		Slp.	Katie Kavanaugh	10	9	36.2	12.8	3.4	1864	Canarsie, N. Y.	New York, N. Y.
14469		Slp. y.	Katie Louisa	9	9	29.7	13.5	4.4	1884	Brooklyn, N. Y.	do.
14421		Slp.	Katie Maria	13	13	39.0	14.6	3.6	1883	East Rockaway, N. Y.	Patchogue, N. Y.
161113		Sch.	Katie Rafield	6	6	36.0	13.8	2.8	1898	Bons-cour, Ala.	Mobile, Ala.
161095		Sch.	Katie C. Lamson	23	22	50.0	16.0	6.7	1897	Bristol, Me.	Machias, Me.
14296	J. N. Q. F.	Sch.	Katie G. Robinson	299	255	116.4	29.6	9.3	1873	Mays Landing, N. J.	Somers Point, N. J.
161066		Sch.	Katie L. Palmer	31	30	55.9	17.6	6.8	1895	East Boothbay, Me.	Waldoboro, Me.
161028		Slp.	Katie M. Hardy	7	7	35.7	10.9	4.7	1892	Deer Isle, Me.	Brooklin, Me.
161091		Slp.	Katie and Edith	12	8	46.0	15.0	3.7	1896	Whitehaven, Md.	Crisfield, Md.
14414		Sch.	Katie and Ella	33	32	65.2	19.3	5.2	1883	Solomons Island, Md.	Baltimore, Md.
161086	K. M. T. D.	Slp. y.	Katonia	15	15	44.7	13.0	7.5	1896	South Boston, Mass.	Boston, Mass.
14473	K. G. H. M.	Sch. y.	KATRINA	62	59	73.0	20.1	10.3	1888	City Island, N. Y.	New York, N. Y.
161070		Slp. y.	Katrina	14	10	33.7	13.9	5.8	1895	Boston, Mass.	do.
14082		Sch.	Katrina van Cortlandt	64	60	64.0	24.8	6.5	1845	Nyack, N. Y.	do.
106350		Slp. y.	Katrino	8	7	32.0	14.0	3.4	1885	Patchogue, N. Y.	Philadelphia, Pa.
14333		Sch.	Kattie	16	16	41.0	16.0	4.6	1875	Gibraltar, Mich.	Perth Amboy, N. J.
161032		Sch.	Katy	18	17	37.5	18.0	4.6	1892	Shipyard, Ga.	Savannah, Ga.
14208		Slp.	Katy Darling	6	6	28.0	12.0	2.0	1866	Galveston, Tex.	Galveston, Tex.
14346		Slp.	Katy Did	10	9	37.5	13.5	3.6	1876	City Island, N. Y.	New York, N. Y.
14356		Slp.	Katy Did	8	8	32.0	12.0	3.0	1876	Long Island, N. Y.	Norfolk, Va.
14125		Slp.	Katy Hoff	6	6	37.6	14.6	3.8	1860	Keyport, N. J.	Perth Amboy, N. J.
161054		Slp.	Katy Thomas	8	7	38.1	12.0	3.6	1894	Waldron, Wash.	Seattle, Wash.
161026		Slp.	Katy Van	12	12	30.5	10.1	3.1	1893	Calcasieu, La.	Lake Charles, La.
161050	K. L. V. W.	Sch.	Kearsarge	106	73	90.8	24.3	9.6	1894	Essex, Mass.	Gloucester, Mass.
161057		Cat.	Keepsake	5	5	23.9	11.1	3.5	1890	Harwichport, Mass.	Chatham, Mass.
161058	K. M. F. S.	Slp. y.	Keewaydin	5	5	31.2	8.9	6.6	1893	Boston, Mass.	Boston, Mass.
161059		Slp.	Keewaydin	7	6	27.4	13.1	3.7	1894	Port Washington, N. Y.	Coldspring, N. Y.
161092		Slp.	Kell	11	10	38.2	14.4	3.2	1896	Darien, Ga.	Savannah, Ga.
14064		Slp.	Kelpie	9	8	29.8	11.8	4.5	1865	Bristol, R. I.	Providence, R. I.
14499		Slp. y.	Kelpie	7	6	29.8	9.8	6.2	1881	Boston, Mass.	New York, N. Y.
106788	K. D. T. F.	Slp. y.	Kelpie	17	16	40.5	15.4	5.1	1876	Brooklyn, N. Y.	do.

* Formerly schooner-yacht Leatha.

* Formerly sloop-yacht { a Annie P.
b Lapwing.

* Formerly sloop-yacht America.

MERCHANT SAILING VESSELS OF THE UNITED STATES—Continued.

Official No.	Signal letters.	Rig.	Name of vessel.	Gross tonnage.	Net tonnage.	Length.	Breadth.	Depth.	When built.	Where built.	Home port (where permanent document issues).
						Feet.	Feet.	Feet.			
161040		Slp. y.	Kelpie	11	11	38.2	12.9	6.1	1893	Port Blakeley, Wash.	Seattle, Wash.
161056		Cat.	Keneth	5	5	24.5	11.2	3.3	1890	Port Republic, N. J.	Somers Point, N. J.
14494	K. G. W. H.	Shp.	¹ KENILWORTH	2,263	2,146	300.2	43.1	24.2	1887	Port Glasgow, Scotland	New York, N. Y.
14422	K. B. S. C.	Shp.	Kennebec	2,126	1,936	237.7	43.3	18.4	1883	Bath, Me.	San Francisco, Cal.
14447	K. D. L. F.	Sch.	Kennebec	187	178	103.7	27.4	9.4	1886	Brewer, Me.	Bath, Me.
14358		Sch.	Keunie	5	5	33.6	10.3	2.3	1877	Mathews County, Va.	Cape Charles, Va.
14115		Slp.	Kensington	16	10	40.5	15.4	4.5	1842	Philadelphia, Pa.	Camden, N. J.
14908		Sch.	Kent Island	43	34	64.9	21.1	5.3	1865	Kent Island, Md.	Annapolis, Md.
95565		Slp. y.	² Kentonia	11	11	37.2	13.4	4.1	1879	Rye, N. Y.	New York, N. Y.
14017		Sch.	Kentucky	43	41	61.3	17.8	7.0	1847	Essex, Mass.	Brooklin, Me.
161111	K. N. M. L.	Sch.	Kentucky	1,575	1,472	245.2	44.3	19.2	1898	Bath, Me.	New York, N. Y.
161085		Slp. y.	Kersbrook	6	6	29.2	11.9	4.5	1896	Jersey City, N. J.	Do.
14477		Sch.	Kessie C. Price	25	17	55.6	18.6	5.0	1888	Rock Creek, Md.	Crisfield, Md.
161017		Sch. y.	Keatrel	8	8	28.6	10.0	4.1	1880	Salem, Mass.	Boston, Mass.
161052		Slp.	Keatrel	10	10	33.1	12.3	4.8	1894	Groton, Conn.	New Haven, Conn.
161096		Slp. y.	Keatrel	18	14	52.0	12.3	8.6	1897	City Island, N. Y.	Bristol, R. I.
161124		Slp.	Keatrel	11	10	33.2	12.1	4.6	1899	Patchogue, N. Y.	Bridgeport, Conn.
14065		Sch.	Kewauance	206	172	123.8	27.4	8.3	1866	Port Huron, Mich.	Marquette, Mich.
14043		Sch.	Keweenaw	493	468	205.4	30.2	11.2	1866	Marine City, Mich.	Detroit, Mich.
161058		Sch. y.	Keynote	7	7	27.0	10.0	4.5	1889	St. George, Me.	Boston, Mass.
14246		Sch.	Keyport	52	49	63.1	22.7	5.0	1870	Elizabeth City, N. C.	Perth Amboy, N. J.
14471		Slp.	Keyport	6	6	34.2	12.5	2.6	1888	Norfolk County, Va.	Norfolk, Va.
161002	K. H. M. B.	Sch.	Keystone	641	824	186.5	35.0	16.0	1890	Perth Amboy, N. J.	Philadelphia, Pa.
161024		Slp.	Key West	5	5	29.6	10.3	3.8	1891	Patterson, La.	New Orleans, La.
86101		Slp. y.	³ Kiaora	16	15	43.9	12.9	8.0	1889	Boston, Mass.	New York, N. Y.
161065		Slp.	King Crab	10	10	42.0	12.0	3.7	1894	Kershaw, N. C.	Newbern, N. C.
161003	K. H. N. D.	Sch.	King Cyrus	717	630	188.5	38.4	14.7	1890	Port Blakeley, Wash.	San Francisco, Cal.
161029		Lgr.	King Kutter	5	5	30.3	11.0	3.2	1892	Morgan City, La.	Brashear, La.
161019		Slp. y.	King Philip	14	13	35.8	11.9	6.6	1885	Boston, Mass.	Boston, Mass.
14357		Slp.	King Fish	6	5	29.0	11.8	2.8	1872	Bayshore, N. Y.	Perth Amboy, N. J.
14437		Slp.	King Fisher	7	7	37.6	10.2	3.3	1885	East Patchogue, N. Y.	Patchogue, N. Y.
14032		Sch.	Kingfisher	517	491	165.6	32.3	12.6	1867	Cleveland, Ohio	Buffalo, N. Y.
14350		Sch.	Kingfisher	10	10	35.4	12.0	5.4	1877	Bristol, Me.	Rockland, Me.
161081		Slp.	Kingfisher	14	11	34.9	15.4	3.9	1896	Wilmington Island, Ga.	Savannah, Ga.
14491	K. G. T. F.	Sch.	⁴ Kingston	1,070	1,020	181.0	35.3	21.8	1875	Dorchester, New Brunswick	New York, N. Y.
14482		Sch.	Kinney	7	7	35.0	14.0	8.0	1889	Astoria, Oreg.	Astoria, Oreg.
14247		Sch.	Kioka	83	79	71.0	23.5	7.3	1871	Jonesboro, Me.	Machias, Me.
161018		Sch. y.	Kismet	20	19	44.0	13.0	5.3	1891	Northport, N. Y.	Coldspring, N. Y.
161084		Sch.	Kirk Daugherty	24	17	66.8	18.6	4.9	1896	Pocomoke City, Md.	Baltimore, Md.
14331		Slp.	Kit Carson	15	14	45.5	15.5	4.5	1889	Huntington, N. Y.	Patchogue, N. Y.
14352	J. S. K. W.	Sch.	Kit Carson	211	201	108.3	27.8	9.4	1877	Bucksport, Me.	Bangor, Me.
14010		Sch.	Kitte	18	18	49.8	17.5	5.3			Newport News, Va.
14178		Sch. y.	Kittie	6	6	28.5	11.8	3.5	1868	South Boston, Mass.	Boston, Mass.
14186		Slp.	Kittie	65	62	61.0	25.0	6.7	1867	Brooklyn, N. Y.	New York, N. Y.
161079		Slp.	Kittie	6	6	29.0	10.9	3.2	1895	Jamesport, N. Y.	Greenport, N. Y.
14353		Sch.	Kittie Laury	33	31	54.5	19.0	5.6	1840	Rockland, Me.	Rockland, Me.
161076		Slp.	Kittiwink	7	7	31.0	12.0	3.0	1890	Waveland, Fla.	St. Augustine, Fla.
161072		Slp. y.	Kittiwake	7	7	33.0	9.0	5.3	1895	South Boston, Mass.	New York, N. Y.
14363		Slp.	Kitty C.	8	7	31.5	13.3	3.1	1878	Brooklyn, N. Y.	Perth Amboy, N. J.
14000		Sch.	Kitty Ann	27	26	53.5	16.0	5.0	1853	Dutchhaven, N. J.	Alexandria, Va.
161064		Cat.	Kitty Clover	5	5	26.6	12.5	3.3	1894	Westcreek, N. J.	Somers Point, N. J.
161117		Sch.	Kitty Horr	17	16	41.5	13.7	4.8			Key West, Fla.
14395	J. V. H. N.	Bkn.	Klikitat	493	437	163.0	38.8	12.7	1881	Coos Bay, Oreg.	Port Townsend, Wash.
161097		Slp.	Klondike	13	13	37.0	14.7	5.6	1897	Gloucester, Mass.	Gloucester, Mass.
161102		Slp.	Klondike	7	6	26.8	10.8	5.5	1897	Friendship, Me.	Mount Desert Ferry, Me.
161110		Slp.	Klondike	10	9	37.6	13.2	3.2	1898	Patchogue, N. Y.	Patchogue, N. Y.
161101		Slp.	Klondyke	28	22	59.2	18.4	8.5	1889	Bath, Me.	Bath, Me.
14139		Slp.	Knickbocker	5	5	29.5	11.3	3.6	1875	San Francisco, Cal.	San Francisco, Cal.
14365		Slp.	Knickbocker	6	6	28.0	13.0	2.9	1877	Canarsie, N. Y.	New York, N. Y.
14110		Sch.	Knight Templar	289	275	135.9	26.0	10.3	1865	Oswego, N. Y.	Port Huron, Mich.
161075	K. M. J. G.	Sch.	Kodiak	146	125	105.0	25.3	9.3	1895	Benicia, Cal.	San Francisco, Cal.
14497	K. H. C. W.	Sch.	Kohinoor	841	824	166.5	35.0	16.0	1890	Perth Amboy, N. J.	Philadelphia, Pa.
161105		Slp.	Kola	15	15	39.5	16.0	4.4	1834	Barnegat, N. J.	Bridgeton, N. J.
14092	H. L. V. S.	Sch.	Kolon	150	142	95.5	25.3	8.5	1866	East Machias, Me.	Machias, Me.
161095	K. H. P. J.	Bkn.	Kremlin	786	698	161.6	36.2	17.3	1890	Bath, Me.	Boston, Mass.
161012		Slp. y.	Kulinda	11	11	33.8	11.9	6.2	1890	Gloucester, Mass.	Do.
136011	K. G. J. S.	Sch. y.	⁶ Kwasind	65	62	78.5	21.9	9.0	1888	City Island, N. Y.	Do.
161031	K. M. Q. B.	Ywl. y.	Kwasind	9	9	34.0	12.0	5.0	1892	Fall River, Mass.	New York, N. Y.
			L.								
140951		Sch.	L. Dayton	6	6	34.0	11.0	3.4	1888	North River, N. O.	Beaufort, N. O.
140466		Slp.	L. Drew	8	8	35.5	13.8	3.2	1881	Somers Point, N. J.	Bridgeton, N. J.
141310		Sch.	L. Faries	16	16	41.6	13.6	4.2	1893	Santa Rosa Sound, Fla.	Pensacola, Fla.

¹Formerly British ship Kenilworth.
²Formerly sloop-yacht Harriet.

³Formerly sloop-yacht { a Gossp.
{ b Kathelmina.

⁴Formerly British bark Thomas Keillon.
⁶Formerly schooner Elbridge T. Gerry.

MERCHANT SAILING VESSELS OF THE UNITED STATES—Continued.

Official No.	Signal letters.	Rig.	Name of vessel.	Gross tonnage.	Net tonnage.	Length.	Breadth.	Depth.	When built.	Where built.	Home port (where permanent document issues).
						Feet.	Feet.	Feet.			
140681		Sch.	L. Lopes	12	12	40.6	15.2	3.7	1888	Biloxi, Miss	Brashear, La.
15438		Sch.	L. McMurray	84	26	54.0	18.8	5.9	1862	Somerset County, Md	Baltimore, Md
15500		Slp.	L. Paasano	7	7	30.0	10.0	2.5	1867	Crisfield, Md	Annapolis, Md
14965		Slp.	L. Roberts, Jr	73	70	67.7	27.0	7.5	1862	Brooklyn, N. Y.	New York, N. Y.
140398		Cat.	L. Roberts, Jr	5	5	26.5	11.9	3.2	1876	Osterville, Mass	Nantucket, Mass.
140370	J. T. L. N.	Spp.	L. Schapp	1,850	1,672	224.3	42.1	18.7	1879	Kennebunk, Me	New York, N. Y.
14778		Sch.	L. Snow, Jr	43	43	63.6	18.6	6.0	1851	Essex, Mass	Castine, Me
15718		Sch.	L. Virginia	44	41	62.8	22.8	6.2	1871	Somerset County, Md	Baltimore, Md
140551	J. W. G. T.	Sch.	L. A. Plumner	304	336	129.7	32.2	12.4	1882	Bath, Me	New Bedford, Mass.
140354		Sch.	L. A. Rook	7	6	34.5	13.9	3.9	1879	Phippsburg, Me	Portland, Me
14748		Sch.	L. A. Stetser	23	22	48.1	17.6	4.9	1864	Somers Point, N. J.	Castine, Me
15970		Sch.	L. B. Coates	1890	179	118.1	25.5	8.1	1874	Sangatuck, Mich	Milwaukee, Wis.
140411	J. T. S. D.	Slp.	L. B. Curtis	177	171	102.2	26.2	9.3	1880	Boston, Mass	Boston, Mass.
48568		Sch.	L. B. Forrester	21	20	51.5	15.0	3.9	1886	Port Huron, Mich.	Port Huron, Mich.
15944		Sch.	L. B. Platt	39	27	61.6	22.2	6.3	1873	Dorchester County, Md	Baltimore, Md
15703		Sch.	L. C. Spencer	44	42	64.0	20.8	6.4	1870	do	Crisfield, Md
140186		Slp.	L. C. Wallace	16	8	40.9	15.8	4.5	1876	Truckerton, N. J.	Bridgeton, N. J.
24183		Sch.	L. D. Remick	64	61	62.0	22.8	7.0	1829	Killingworth, Conn	Ellsworth, Me
140871		Sch.	L. E. Coulbourn	19	13	59.0	16.3	4.3	1882	Somerset County, Md	Crisfield, Md
140730	J. R. G. Q.	Sch.	L. E. Williams	100	95	95.5	23.1	7.5	1875	Woomico County, Md	Baltimore, Md
140448		Sch.	L. F. Hall	47	32	68.0	23.6	5.8	1879	Pocomoke City, Md	Crisfield, Md
15756	J. K. W. F.	Bg.	L. F. Munson	412	857	123.0	30.4	15.2	1871	East Machias, Me.	New York, N. Y.
141434		Sch.	L. F. Petty	35	25	65.5	18.7	5.0	1896	Madison, Md	Baltimore, Md
141237		Sch.	L. H. Bozman	10	10	54.4	14.0	3.3	1892	Oriole, Md	Crisfield, Md
141534		Slp.	L. H. Smith	9	7	39.0	12.4	3.5	1898	Port Haywood, Va	Newport News, Va.
141230		Sch.	L. H. Wilson	10	7	52.0	13.7	3.5	1892	Oreola, Md	Crisfield, Md
140625		Slp.	L. J. Callanan	7	7	31.7	13.4	3.2	1883	Patchogue, N. Y.	Perth Amboy, N. J.
15616		Sch.	L. J. Cox	51	37	61.5	22.0	6.4	1873	Wilmington, Del.	Annapolis, Md
140373		Slp.	L. J. Dayton	12	11	36.4	14.4	4.2	1879	Port Jefferson, N. Y.	Perth Amboy, N. J.
14613		Sch.	L. J. Farwell	265	251	130.0	25.8	10.4	1856	Black River, Ohio	Buffalo, N. Y.
140448		Sch.	L. J. Muir	10	9	51.0	13.1	3.5	1886	Somerset County, Md	Baltimore, Md
140852		Sch.	L. J. Oliver	21	20	55.0	17.0	3.0	1886	Portsmouth, Va	Newbern, N. C.
15753	J. K. V. M.	Sch.	L. L. Hamlin	147	140	105.0	26.6	8.8	1871	Calais, Me	Coldspring, N. Y.
15609		Sch.	L. L. Lamb	253	240	120.3	26.1	10.7	1869	Erie, Pa.	Buffalo, N. Y.
140788		Sch.	L. L. Shores	9	9	50.8	12.5	3.5	1885	Somerset County, Md	Crisfield, Md
140692		Slp. y.	L. M. Green	12	11	36.0	14.2	4.0	1884	Bridgeton, N. J.	Camden, N. J.
1406		Sch.	L. M. Mason	249	237	120.4	26.5	9.5	1860	Algonac, Mich	Chicago, Ill.
141109	K. H. V. V.	Sch.	L. N. Dantsler	138	117	104.0	24.5	6.8	1890	Scranton, Miss	Shieldsboro, Miss.
140665		Sch.	L. O. Muir	13	8	54.6	14.7	3.8	1848	Somerset County, Md	Cape Charles, Va
141413		Slp.	L. R. Hund	17	16	42.1	15.6	4.5	1896	Patchogue, N. Y.	Greenport, N. Y.
15563		Sch.	L. S. Hammond	329	312	137.5	26.5	11.7	1869	Detroit, Mich	Ogdensburg, N. Y.
15290	J. B. M. G.	Sch.	L. S. Levering	298	283	119.5	29.5	9.4	1855	Wilmington, Del	Somers Point, N. J.
140442		Sch.	L. T. Smith	9	5	41.0	13.0	3.2	1886	Pocomoke City, Md	Tappahannock, Va
15680	J. P. H. K.	Sch.	L. T. Whitmore	296	240	120.9	30.1	10.6	1874	Rockland, Me	New London, Conn.
15976		Sch.	L. V. Ostrom	31	29	55.0	18.0	4.6	1873	Patchogue, N. Y.	Patchogue, N. Y.
140432		Sch.	L. W. Bethel	7	6	29.4	11.8	4.3	1880	Key West, Fla.	Key West, Fla.
14074		Sch.	L. W. Courtney	7	5	48.8	11.8	3.0	1888	Mundy Point, Va	Tappahannock, Va
14040		Sch.	L. W. Drake	456	433	180.0	30.6	12.5	1881	Bay City, Mich	Port Huron, Mich.
140767		Sch.	L. W. Gunby	10	9	50.0	12.1	3.4	1885	Somerset County, Md	Annapolis, Md
140650		Sch.	L. W. Machen	10	9	43.5	13.2	3.4	1883	Mathews County, Va	Newport News, Va.
14044		Sch.	L. E. P. Dennis	10	6	52.7	14.7	2.9	1886	Somerset County, Md	Cape Charles, Va
15440	J. F. M. P.	Sch.	L. Q. C. Wishart	238	195	115.2	29.5	9.1	1867	Greenwich, N. J.	Perth Amboy, N. J.
140336		Sch.	L. Atwood Bennet	8	8	49.8	11.4	2.4	1878	Crisfield, Md	Baltimore, Md
141504		Slp.	L. Blanche Hutchison	6	6	38.4	13.4	2.7	1897	Fairmont, Md	Crisfield, Md
140741		Lgr.	L'Alsace	6	5	34.5	11.5	2.8	1884	Grand Caillon, La.	Brashear, La.
141111		Lgr.	L'Avenir	6	5	31.0	9.8	3.2	1890	Terrebonne, La.	Do.
141487		Slp.	La Chilena	14	10	42.0	14.0	4.8	1897	Benicia, Cal	San Francisco, Cal.
140584		Sch.	La Corse	7	7	31.0	11.3	3.9	1862	Lake Charles, La	Brashear, La.
141545		Cat. y.	La Cubana	9	9	29.1	12.1	3.7	1896	Brooklyn, N. Y.	New York, N. Y.
14522		Sch.	La Fayette	26	19	54.4	17.5	6.3	1838	Somerset County, Md	Philadelphia, Pa.
140153	J. R. N. V.	Sch.	La Gronde	204	194	114.8	31.7	9.2	1875	Port Ludlow, Wash	San Francisco, Cal.
140273	J. S. P. C.	Sch.	La Ninfa	126	119	86.0	25.2	7.4	1877	Port Jefferson, N. Y.	Do.
140923		Slp.	La Paloma	24	22	42.0	15.8	3.5	1868	Wilmington, Cal	Los Angeles, Cal.
141588		Sch. y.	La Paloma	28	20	42.0	15.5	6.1	1894	San Francisco, Cal	San Francisco, Cal.
15100		Sch.	La Petite	172	163	119.0	23.7	8.3	1866	Huron, Ohio	Milwaukee, Wis.
141512		Sch.	Laclabell	10	10	41.3	11.4	4.8	1897	Poulsbo, Wash	Seattle, Wash.
15551		Slp.	Laconic	19	18	56.6	14.1	4.4	1872	Sayville, N. Y.	Patchogue, N. Y.
141029		Sch.	Lacy Thoroughgood	16	15	63.0	16.6	4.0	1889	St. Peters Creek, Md	Cape Charles, Va.
140435		Sch.	Lady Alfred	15	14	42.0	15.0	3.0	1880	Ocean Springs, Miss	Shieldsboro, Miss.
140760		Slp.	Lady Anna	18	17	39.3	15.0	4.0	1884	St. Simons Island, Ga	Savannah, Ga.
15526		Sch.	Lady Antrim	87	82	81.6	22.3	6.6	1857	Edenton, N. C.	Boothbay, Me.
140900		Sch.	Lady Antrim	11	10	42.0	14.0	3.8	1885	Manteo, N. C.	Edenton, N. C.
141223		Sch.	Lady Chelton	44	43	70.5	21.8	5.9	1892	Pocomoke City, Md	Crisfield, Md.
140723		Cat.	Lady Claire	5	5	28.5	12.5	3.0	1884	Patchogue, N. Y.	New York, N. Y.
140460		Sch.	Lady Dora	14	13	41.0	16.6	4.3	1886	Dickinson Bayon, Tex.	Galveston, Tex.
141491		Cat.	Lady Eldridge	6	6	31.8	12.0	4.0	1897	Atlantic City, N. J.	Somers Point, N. J.

1 Formerly schooner Telegraph.

† Auxiliary naphtha engine.

MERCHANT SAILING VESSELS OF THE UNITED STATES—Continued.

Official No.	Signal letters.	Rig.	Name of vessel.	Gross tonnage.	Net tonnage.	Length.		Breadth.		Depth.	When built.	Where built.	Home port (where permanent document issues).
						Feet.	Inches.	Feet.	Inches.				
140610		Sch.	Lady Elgin	75	45	77.2	21.8	7.8	1883		Boothbay, Me.	Greenport, N. Y.	
140208		Sch.	Lady Ellen	44	42	61.1	18.1	5.4	1875		Ahnapee, Wis.	Milwaukee, Wis.	
15869		Slp.	Lady Emma	5	5	29.0	11.4	3.4	1872		Patchogue, N. Y.	Bridgeport, Conn.	
15465		Sch.	Lady Evans	32	30	58.5	20.8	6.0	1864		Somerset County, Md.	Tappanhook, Va.	
140385		Sch.	Lady Evans	7	5	45.3	11.3	3.3	1879		do	Crisfield, Md.	
15370		Sch.	Lady Gay	20	19	48.6	18.9	4.3	1868		New Orleans, La.	New Orleans, La.	
141079		Sch.	Lady George	15	14	48.7	14.0	5.2	1890		Port Townsend, Wash.	Seattle, Wash.	
141186		Sch.	Lady Grant	10	10	38.3	13.7	3.5	1891		Atlantic, N. C.	Beaufort, N. C.	
140736		Slp.	Lady Harrington	8	8	43.5	14.5	3.5	1884		Madison, Md.	Crisfield, Md.	
15140		Slp.	Lady Jane	6	5	26.0	11.0	3.0	1865		Perth Amboy, N. J.	Perth Amboy, N. J.	
141597		Sch.	Lady Jones	7	7	45.0	13.5	2.7	1898		Elliott, Md.	Crisfield, Md.	
140198		Sch.	Lady Leavitt	6	6	29.5	11.2	4.2	1876		Saco, Me.	Newport, R. I.	
140697		Sch.	Lady Libo	9	9	30.8	13.2	5.0	1883		Robbinston, Me.	Eastport, Me.	
141434		Slp.	Lady Lynn	5	5	28.8	11.3	2.9	1889		Patchogue, N. Y.	Chinook, Va.	
140655		Slp.	Lady Maud	11	10	34.0	13.5	4.0	1886		Wachapreague, Va.	Newport News, Va.	
140462		Sch.	Lady Mine	58	55	76.0	21.9	8.4	1880		Port Ludlow, Wash.	San Francisco, Cal.	
141535		Sch.	Lady Mine	9	9	41.4	14.4	3.3	1898		Port Kenyon, Cal.	Eureka, Cal.	
14884		Sch.	Lady Tompkins	31	29	55.6	18.9	5.0	1826		Nyack, N. Y.	New York, N. Y.	
140836		Sch.	Lady of Fox Creek	9	8	48.0	12.0	3.0	1874		Dorchester County, Md.	Crisfield, Md.	
14514		Sch.	Lady of the Lake	21	13	50.1	17.7	6.0	1846		Somerset County, Md.	Camden, N. J.	
15694		Sch.	Lady of the Lake	11	10	36.0	12.0	5.0	1870		East Boston, Mass.	Gloucester, Mass.	
15807		Sch.	Lady of the Lake	7	7	37.0	12.0	3.0	1872		Clearcreek, Tex.	Galveston, Tex.	
140268		Slp.	Lady of the Lake	7	6	33.8	14.0	3.4	1877		Dorchester County, Md.	Baltimore, Md.	
140830		Slp. y.	Lagonda	10	9	37.7	12.6	4.0	1866		Kennebunk, Me.	Do.	
141150	K. J. R. B.	Sch.	Lacuna	385	328	125.2	33.0	14.0	1891		Port Jefferson, N. Y.	Port Jefferson, N. Y.	
140442		Sch.	Lake Austin	56	53	69.0	21.2	4.7	1881		Matagorda, Tex.	Brownsville, Tex.	
140146		Sch.	Lake Flower	6	6	34.6	12.0	2.9	1875		New Orleans, La.	Shieldsboro, Miss.	
15578		Sch.	Lake Forest	300	273	145.0	29.0	11.0	1869		Little Sturgeon, Wis.	Chicago, Ill.	
141589		Sch.	Lakeside	39	32	68.4	18.6	3.8	1890		Mount Clemens, Mich.	Detroit, Mich.	
141158		Slp. y.	Lakshmi	11	10	28.5	13.5	4.2	1888		Osterville, Mass.	New York, N. Y.	
140481		Sch.	Lalla Rookh	60	57	65.7	19.3	6.4	1881		Manitowoc, Wis.	Grand Haven, Mich.	
141209		Slp. y.	Lamont	16	16	49.0	13.2	6.0	1892		Deer Isle, Me.	Boston, Mass.	
141159		Ywl. y.	Lance	7	7	32.0	8.7	6.4	1891		Fall River, Mass.	Fall River, Mass.	
15847		Sch.	Lancott	34	33	56.2	21.3	5.3	1872		Baltimore, Md.	Baltimore, Md.	
140147		Sch.	Landaer	98	71	82.3	23.7	8.6	1875		Essex, Mass.	Gloucester, Mass.	
48554		Sch.	Laney Sims	45	43	68.9	19.0	5.7	1886		Presque Isle, Mich.	Port Huron, Mich.	
140407		Sch.	Langford	18	17	47.2	14.8	4.7	1880		Kent County, Md.	Richmond, Va.	
15990	J. P. M. D.	Sch.	Lanie Cobb	243	200	120.4	29.1	9.6	1874		Brewer, Me.	Machias, Me.	
141505		Sch.	Laona	6	6	36.5	11.7	3.1	1897		Wittman, Md.	Baltimore, Md.	
140815		Sch.	Lapullia	6	5	31.6	12.2	3.2	1885		Apalachicola, Fla.	Tampa, Fla.	
14584		Sch.	Lapwing	18	17	31.5	10.4	4.9	1858		Plymouth, Mass.	Calais, Me.	
141136		Slp. y.	Lapwing	11	10	38.8	10.1	6.9	1892		Boston, Mass.	New York, N. Y.	
14659		Sch.	Lark	27	26	54.0	18.0	4.7	1860		Charleston, S. C.	Charleston, S. C.	
14928		Slp.	Lark	20	19	49.3	18.7	3.8	1868		Patchogue, N. Y.	New York, N. Y.	
140977		Sch.	Lark	9	9	31.5	12.0	3.8	1888		Rogers River, Fla.	Tampa, Fla.	
141295		Sch.	Lark	14	13	40.5	15.6	4.7	1893		Mermentau, La.	Lake Charles, La.	
141212	K. L. J. F.	Sch. y.	Lasca	121	115	106.0	23.0	11.5	1892		City Island, N. Y.	New York, N. Y.	
14885		Slp.	Last One	20	19	43.0	16.8	4.6	1865		Staten Island, N. Y.	Do.	
15898		Slp.	Latona	6	6	29.0	11.9	3.7	1873		Hartford, Conn.	Perth Amboy, N. J.	
141350	K. M. C. G.	Sch.	Latona	109	71	95.2	23.6	9.6	1884		Essex, Mass.	Gloucester, Mass.	
140795		Sch.	Laucisia	8	8	33.0	9.0	3.0	1882		Sagres Creek, Va.	Newport News, Va.	
14782		Sch.	Laughing Waters	31	29	59.3	17.7	5.7	1866		Bath, Me.	Castine, Me.	
14837		Slp.	Launch	5	5	32.0	9.3	3.5	1866		Norfolk, Va.	Richmond, Va.	
14510		Sch.	Laura	37	35	63.8	20.0	5.7	1836		Dorchester County, Md.	Annapolis, Md.	
15926		Slp.	Laura	6	6	34.4	11.6	3.2	1873		Norfolk, Va.	Norfolk, Va.	
140018		Sch.	Laura	8	7	47.7	10.1	2.8	1873		Tilghmans Island, Md.	Annapolis, Md.	
140141		Slp.	Laura	7	6	29.3	11.6	3.5	1873		Speonk, N. Y.	Greenport, N. Y.	
140295		Slp.	Laura	8	8	30.5	11.7	4.7	1878		Damariscotta, Me.	Boston, Mass.	
140373	J. T. L. W.	Sch.	Laura	550	485	138.9	32.7	14.7	1879		Millbridge, Me.	New York, N. Y.	
140477		Slp.	Laura	8	8	34.5	13.0	3.0	1881		San Francisco, Cal.	San Francisco, Cal.	
141216		Lgr.	Laura	5	5	30.6	10.4	3.4	1890		Morgan City, La.	Brashear, La.	
141296		Slp.	Laura	7	6	25.4	11.7	4.0	1887		Hyannis, Mass.	Dennis, Mass.	
141531		Slp.	Laura	6	6	30.6	9.6	3.4	1898		New Whatcom, Wash.	Port Townsend, Wash.	
140532		Slp.	Laura B.	10	9	34.8	14.0	4.0	1882		Patchogue, N. Y.	New York, N. Y.	
140863		Slp.	Laura E.	6	5	28.5	13.0	3.3	1884		do	Patchogue, N. Y.	
141088		Slp.	Laura F.	10	9	31.8	13.3	3.5	1890		East Islip, N. Y.	Do.	
140820		Slp.	Laura G.	13	8	42.2	15.7	4.3	1886		Port Norris, N. J.	Bridgeton, N. J.	
140783		Sch.	Laura J.	9	9	50.9	13.3	3.4	1885		Tilghmans Island, Md.	Annapolis, Md.	
15960		Sch.	Laura L.	47	26	72.1	21.5	4.5	1873		Madisonville, La.	New Orleans, La.	
140771		Slp.	Laura L.	5	5	30.0	11.7	3.4	1885		South Norwalk, Conn.	Edenton, N. C.	
140874		Slp.	Laura L.	11	11	37.2	14.1	4.1	1886		Keyport, N. J.	Perth Amboy, N. J.	
140997		Slp.	Laura V.	7	7	31.5	12.9	3.6	1889		Patchogue, N. Y.	Newark, N. J.	
140813		Sch.	Laura F. B.	7	7	37.4	13.4	3.3	1886		Blackwater, Fla.	Pensacola, Fla.	
140439		Slp.	Laura Clark	8	7	32.0	13.4	4.6	1880		Pascagoula, Miss.	Shieldsboro, Miss.	
15705		Slp.	Laura Collins	9	8	36.0	12.6	3.0	1870		Norfolk, Va.	Norfolk, Va.	
140155		Slp.	Laura Cross	8	7	33.0	13.0	3.0	1875		Galveston, Tex.	Galveston, Tex.	

¹ Formerly sloop Leader.

MERCHANT SAILING VESSELS OF THE UNITED STATES—Continued.

Official No.	Signal letters.	Rig.	Name of vessel.	Gross tonnage.	Net tonnage.	Length.	Breadth.	Depth.	When built.	Where built.	Home port (where permanent document issues).
						Feet.	Feet.	Feet.			
141882	Sip.	Laura Ella.....	9	8	29.2	11.0	5.2	1894	Port Townsend, Wash.....	Kadiak, Alaska.
140924	Cat.	Laura Elsie.....	5	5	27.2	12.7	3.0	1888	Patchogue, N. Y.....	Patchogue, N. Y.
15582	Sip.	Laura Frances.....	7	7	33.2	13.2	3.3	1867do.....	New York, N. Y.
140648	Sip.	Laura Frances.....	10	9	38.2	14.6	3.5	1883	Cambridge, Md.....	Crisfield, Md.
140692	Sip.	Laura Hope.....	6	5	27.5	12.0	2.8	1893	Greenbank, N. J.....	Bridgeton, N. J.
140590	J. W. S. T.	Sch.	Laura Madsen.....	345	328	140.0	38.0	10.0	1882	Gardiner, Oreg.....	San Francisco, Cal.
140161	J. E. Q. B.	Sch.	Laura May.....	246	234	121.6	32.6	9.5	1876	Coos Bay, Oreg.....	Do.
140456	Sip.	Laura May.....	12	12	42.4	16.0	3.8	1881	Patchogue, N. Y.....	Port Amboy, N. J.
140856	Sch.	Laura Miller.....	55	52	75.0	18.6	5.9	1886	Chicago, Ill.....	Port Huron, Mich.
15792	Sch.	Laura Parsons.....	24	14	48.5	18.7	4.2	1863	Dorchester, N. J.....	Bridgeton, N. J.
140152	J. R. N. T.	Sch.	Laura Pike.....	145	139	96.0	29.0	7.7	1875	Eureka, Cal.....	San Francisco, Cal.
141382	Sch.	Laura Reed.....	24	22	45.6	16.2	7.3	1895	Noank, Conn.....	Stonington, Conn.
15599	J. G. P. L.	Sch.	Laura Robinson.....	142	117	92.8	27.6	7.3	1869	Mattapoisett, Mass.....	Rockland, Me.
14717	Sch.	Laura Tompkins.....	16	8	43.2	16.7	4.3	Cape Charles, Va.
15533	Sch.	Laura Thompson.....	42	40	56.8	19.1	8.0	1898	Noank, Conn.....	New York, N. Y.
15039	Sch.	Laura White.....	39	37	58.4	19.6	5.0	1856	Browns Point, N. J.....	Do.
15615	Sch.	Laura A. Muir.....	28	27	54.5	18.5	5.7	1869	Somerset County, Md.....	Baltimore, Md.
140901	Sch.	Laura B. Banks.....	7	7	36.8	11.4	3.4	1887	Powell Point, N. C.....	Edenton, N. C.
141106	K. H. W. N.	Sch.	Laura C. Anderson.....	900	912	183.2	38.6	17.6	1891	Bath, Me.....	New York, N. Y.
140228	Sch.	Laura E. Sprague.....	13	12	39.0	13.6	5.5	1877	Bristol, Me.....	Edgartown, Mass.
141003	K. H. D. V.	Sch.	Laura L. Sprague.....	594	564	154.4	36.2	11.2	1890	Rockland, Me.....	Marblehead, Mass.
141246	Sch.	Laura M. Buckson.....	28	17	55.4	19.2	5.5	1892	Greenwich, N. J.....	Wilmington, Del.
15209	Sch.	Laura M. Damon.....	20	19	46.0	18.3	4.3	1860	Damon Landing, Cal.....	San Francisco, Cal.
141108	K. H. W. S.	Sch.	Laura M. Lunt.....	567	539	149.2	34.8	12.4	1890	Rockland, Me.....	Boston, Mass.
15321	Sch.	Laura S. Hatch.....	124	118	101.0	24.0	7.3	1867	Hartford, Conn.....	Fall River, Mass.
14574	Sch.	Laura T. Chester.....	69	65	75.0	21.1	7.8	1864	Essex, Mass.....	Camden, Me.
140272	Sip.	Laura V. Stiles.....	5	5	30.0	11.6	3.0	1868	Westcreek, N. J.....	Tuckerton, N. J.
140743	Sch.	Laura and Ella.....	22	16	57.0	16.9	4.8	1884	Wicomico County, Md.....	Baltimore, Md.
141284	Cat.	Laura and Leslie.....	6	6	26.8	12.3	3.8	1893	Saunderstown, R. I.....	Newport, R. I.
15650	Sch.	Laura and Marion.....	49	46	61.9	19.2	6.9	1867	Bristol, Me.....	Portland, Me.
14537	Sip.	Laura and Wilhelmina.....	7	7	37.7	15.5	3.4	1860	Baltimore, Md.....	Baltimore, Md.
14731	Sch.	Laurel.....	37	55.9	16.9	7.0	1839	Richmond, Me.....	Southwest Harbor, Me.
15173	Sip.	Laurel.....	15	8	40.5	15.6	3.8	1852	Leesburg, N. J.....	Bridgeton, N. J.
106833	K. M. W. C.	Sip. y.	Laurel.....	20	19	44.3	15.0	6.2	1866	East Boston, Mass.....	New York, N. Y.
140540	Sip.	Laurel.....	5	5	28.2	12.4	4.0	1882	Northport, N. Y.....	Bridgeton, Conn.
140685	Sch.	Laurel.....	6	6	26.5	11.4	3.7	1884	Key West, Fla.....	Key West, Fla.
141139	K. J. P. B.	Sch.	Laurel.....	125	93	95.0	24.0	9.6	1891	Essex, Mass.....	Brooklin, Me.
141507	Sch.	Laurel.....	91	84	80.7	22.8	9.0	1897	Ballard, Wash.....	Seattle, Wash.
141223	Sch.	Laurena Clayton.....	79	75	95.0	24.0	7.0	1892	Cambridge, Md.....	Crisfield, Md.
140016	Sch.	Laurena E. Bramble.....	50	47	64.5	22.2	6.3	1874	Dorchester County, Md.....	Baltimore, Md.
48562	Sip.	Laurence.....	449	427	151.0	32.5	11.0	1887	New London, Conn.....	New London, Conn.
140591	Sch.	Laurence F. Corbitt.....	42	30	66.3	20.8	6.1	1882	Baltimore, Md.....	Baltimore, Md.
15073	Sch.	Lauretta.....	17	11	48.0	17.0	4.8	1841	Somerset County, Md.....	Philadelphia, Pa.
141120	Sip.	Lauretta.....	9	8	31.9	14.1	4.4	1891	Greenport, N. Y.....	Greenport, N. Y.
140982	Sip.	Lauretta S.....	8	7	31.0	12.4	3.6	1881	Gravesend Beach, N. Y.....	New York, N. Y.
140123	Sip.	Lavinah.....	13	12	38.6	15.0	4.2	1875	Glenwood, N. Y.....	Bridgeton, Conn.
140323	Sch.	Lavinia Viena.....	6	6	40.0	11.4	3.2	1878	Norfolk, Va.....	Newport News, Va.
14508	Sch.	Lavinia.....	31	20	57.6	17.1	5.3	1885	Baltimore, Md.....	Norfolk, Va.
140657	Sch.	Lavinia.....	10	10	45.8	14.8	3.3	1883	Choptank River, Md.....	Baltimore, Md.
141268	Sch.	Lavinia.....	5	5	27.3	12.3	3.0	1887	Patchogue, N. Y.....	Patchogue, N. Y.
141323	Sip. y.	Lavinia.....	10	9	29.3	13.0	3.6	1894	Atlantic City, N. J.....	Philadelphia, Pa.
140636	K. B. N. F.	Sch.	Lavinia Campbell.....	733	697	175.9	37.0	17.1	1883	Kennebunk Port, Me.....	Greenport, N. Y.
15938	Sch.	Lavinia Thoms.....	12	8	39.1	12.5	3.7	1873	Straus, N. C.....	Beaufort, N. C.
141257	K. L. P. H.	Sch.	Lavinia M. Snow.....	354	315	133.0	31.7	10.9	1893	Rockland, Me.....	Rockland, Me.
15508	Sch.	Lavinia V. Tull.....	33	20	56.1	20.3	5.8	1867	Dorchester County, Md.....	Tappanawock, Va.
141591	Sip.	Lavita.....	11	11	37.0	11.7	7.2	1899	Seattle, Wash.....	Seattle, Wash.
15680	J. K. B. C.	Sch.	Lavolta.....	204	173	104.0	28.0	11.4	1870	Ellsworth, Me.....	Ellsworth, Me.
141444	Cat.	Lawrence.....	7	7	27.5	12.8	4.0	1895	Bath, Me.....	Newport, R. I.
140600	J. W. V. R.	Sch.	Lawrence Haines.....	256	243	123.0	30.0	9.7	1883	Wiscasset, Me.....	Bath, Me.
140586	Sch.	Lawrence Murdock.....	67	42	75.6	21.2	7.2	1882	Essex, Mass.....	Glooucester, Mass.
141311	Sch.	Lawrence Orr.....	7	7	36.5	10.9	2.8	1893	St. Petersburg, Fla.....	Tampa, Fla.
141137	K. J. N. M.	Sch.	Lawrence A. Munroe.....	116	84	90.3	24.0	10.0	1891	Essex, Mass.....	Glooucester, Mass.
15133	Sip.	Lawrence F. Frazer.....	10	9	38.2	15.6	3.3	1865	New York, N. Y.....	Bridgeton, N. J.
140739	Sch.	Lawson Corbin.....	9	9	44.0	12.5	3.1	1884	Accomac County, Va.....	Cape Charles, Va.
14603	Sch.	Leader.....	13	12	37.0	11.8	5.6	Southwest Harbor, Me.
14714	Sch.	Leader.....	247	234	134.0	26.2	10.5	1856	Black River, Ohio.....	Port Huron, Mich.
140777	Sip.	Leader.....	6	6	28.4	12.8	3.8	1885	East Providence, R. I.....	Providence, R. I.
140821	Sip.	Leader.....	20	19	44.1	17.6	4.7	1886	Baltimore, Md.....	Baltimore, Md.
140864	Sip.	Leader.....	11	10	33.5	12.9	4.0	1886	San Francisco, Cal.....	San Francisco, Cal.
141195	Sch.	Leader.....	31	30	57.5	15.8	4.0	1892	Algona, Mich.....	Port Huron, Mich.
141291	Sch.	Leader.....	6	6	36.0	10.7	3.2	1893	Crystal River, Fla.....	Cedar Key, Fla.
141335	Cat.	Leader.....	5	5	23.0	11.1	3.4	1893	Osterville, Mass.....	Chatham, Mass.
141365	Sch.	Leader.....	21	20	45.6	15.9	5.0	1894	Marco, Fla.....	Key West, Fla.
141468	Sch.	Leader.....	6	5	40.0	10.9	2.8	1897	South River, N. C.....	Newbern, N. C.
141578	Sip.	Leader.....	33	23	47.4	18.6	5.0	1898	Burnt Pot Island, Ga.....	Savannah, Ga.
14566	Sch.	Leading Breeze.....	69	66	72.1	20.6	7.6	1854	Essex, Mass.....	Machias, Me.

¹ Formerly sloop-yacht Adelaide.

MERCHANT SAILING VESSELS OF THE UNITED STATES—Continued.

Official No.	Signal letters.	Rig.	Name of vessel.	Gross tonnage.	Net tonnage.	Length.	Breadth.	Depth.	When built.	Where built.	Home port (where permanent document issues).
						Feet.	Feet.	Feet.			
141285		Sch.	Leah	7	6	35.7	11.2	2.7	1893	Southport, N. C.	Wilmington, N. C.
14924		Slp.	Leander	14	13	39.2	14.7	4.6			New York, N. Y.
15625		Sch.	Leander Jane	22	15	51.4	18.1	4.2	1869	Shieldsboro, Miss.	New Orleans, La.
140688		Sch.	Leander F. Gould	70	67	73.2	21.5	7.5	1884	Salisbury, Mass.	Chatham, Mass.
141309		Slp.	Lee	5	5	29.0	12.0	3.2	1893	Taylor's Bayou, Tex.	Galveston, Tex.
141515		Sch.	Lee	5	5	42.1	12.0	2.4	1896	Fishing Creek, Md.	Crisfield, Md.
140315		Sch.	Lehi	6	6	31.0	12.5	4.3	1878	Bear Island, Me.	Brooklin, Me.
140495		Sch.	Lehman Blum	29	20	63.0	18.6	4.8	1881	Sussex County, Del.	Crisfield, Md.
141433		Sch.	Leida	5	5	32.5	12.7	3.1	1896	Wax Bayou, La.	Brashear, La.
141577		Sch.	Leila	8	7	31.0	10.0	2.5	1898	Georgetown, S. C.	Georgetown, S. C.
141398		Sch.	Leila Reed	7	7	31.0	12.6	2.6	1895	Sanibel Island, Fla.	Key West, Fla.
14595		Sch.	Leisure Hour	6	5	27.7	9.2	4.0	1861	Provincetown, Mass.	Provincetown, Mass.
141006		Slp. y.	Lela	15	14	38.5	14.5	3.9	1885	Keyport, N. J.	New York, N. Y.
141101		Sch.	Lela Boyle	23	15	48.5	17.3	5.1	1890	Millville, N. J.	Bridgeport, N. J.
140850		Sch.	Lela May	7	7	42.4	12.6	3.5	1886	Paulico, N. C.	Newbern, N. C.
141553		Slp.	Lelia Gunby	6	6	39.1	13.4	2.9	1898	Crisfield, Md.	Crisfield, Md.
22081		Sch.	Lelia Howeth	17	11	38.9	15.3	4.4	1849	Somers Point, N. J.	Do.
140740		Slp.	Lelia Wyandotte	9	8	41.7	14.4	3.6	1884	Cambridge, Md.	Do.
140682		Sch.	Lelia E. Norwood	78	47	76.6	22.2	8.0	1884	Boothbay, Me.	Gloucester, Mass.
141302		Slp.	Lelia E. Rowley	10	9	36.6	14.9	3.5	1893	Girdletree, Md.	Edenton, N. C.
140914		Sch.	Lem Meta	38	36	63.0	22.0	3.4	1887	Milford, Del.	Wilmington, Del.
15512		Sch.	Leman No. 3.	59	56	86.0	21.6	4.0	1866	Calcasieu, La.	Lake Charles, La.
15820		Slp.	Lena	16	15	38.8	15.4	4.2	1870	Port Washington, N. Y.	Coldspring, N. Y.
15891		Sch.	Lena	24	20	54.3	16.8	4.5	1873	Ocracoke, N. C.	Newbern, N. C.
140012		Slp.	Lena	6	6	31.0	12.9	3.0	1874	Gloucester, N. J.	Camden, N. J.
140026		Slp.	Lena	11	11	38.0	13.2	4.2	1874	Brooklyn, N. Y.	New York, N. Y.
140193		Sch. y.	Lena	13	13	39.0	15.0	5.0	1876	Westbrook, Conn.	Portland, Me.
140797		Sch.	Lena	7	5	49.3	10.8	2.8	1881	Somerset County, Md.	Tappanahock, Va.
140936		Sch.	Lena	10	9	34.6	13.8	4.7	1887	Jonesport, Me.	Machias, Me.
141090		Slp.	Lena	5	5	33.0	12.0	2.6	1890	Fairport, Va.	Alexandria, Va.
141127		Slp.	Lena	8	7	25.8	13.4	4.1	1891	Noank, Conn.	Stonington, Conn.
141228		Slp.	Lena	13	13	31.0	12.8	6.0	1892	Lincolnton, Me.	Green Landing, Me.
141543		Cat.	Lena	7	7	30.3	12.0	3.8	1898	Osterville, Mass.	Chatham, Mass.
141205		Sch.	Lena L.	20	26	50.0	14.0	7.0	1892	San Francisco, Cal.	San Francisco, Cal.
141430		Slp.	Lena L.	10	10	42.4	11.8	3.5	1896	Threemile Bay, N. Y.	Cape Vincent, N. Y.
140379		Sch.	Lena M.	8	8	32.4	12.2	4.8	1879	New Shoreham, R. I.	Newport, R. I.
15552		Slp.	Lena Becar	35	33	57.0	22.0	4.4	1869	Northport, N. Y.	Coldspring, N. Y.
140840		Sch.	Lena Behm	41	39	60.7	16.4	6.1	1886	Grand Haven, Mich.	Grand Haven, Mich.
140406		Slp.	Lena Bell	18	17	46.0	15.9	3.0	1880	Bowdoinham, Me.	Saco, Me.
141190		Sch.	Lena Hall	22	21	39.0	11.8	5.0	1891	Ludington, Mich.	Grand Haven, Mich.
141123		Slp.	Lena Maud	7	7	25.0	10.0	5.2	1884	Bremen, Me.	Brooklin, Me.
141065		Slp.	Lena May	9	8	31.1	12.2	5.4	1890	Waldoboro, Me.	Gloucester, Mass.
141563		Slp.	Lena May	5	5	36.0	13.4	2.6	1898	Hopewell, Md.	Crisfield, Md.
141337		Sch.	Lena McIntosh	15	8	46.2	17.3	3.7	1894	Pass Christian, Miss.	Shieldsboro, Miss.
141019		Slp.	Lena Power	7	6	43.6	10.0	3.3	1889	Back Creek, Va.	Newport News, Va.
140601	K. B. C. T.	Sch.	Lena Swasey	256	243	130.2	32.0	9.0	1882	Eureka, Cal.	San Francisco, Cal.
141131	K. J. H. V.	Sch.	Lena White	126	101	90.0	24.2	8.8	1891	Rockland, Me.	Rockland, Me.
140673		Sch.	Lena Willing	53	50	72.7	22.7	5.7	1883	Bethel, Del.	Norfolk, Va.
140672		Slp.	Lena G. Bateman	14	9	41.0	15.2	4.2	1883	Bridgeport, N. J.	Bridgeport, N. J.
15922	J. M. V. P.	Sch.	Lena R. Storer	250	218	114.6	29.6	10.2	1873	Waldoboro, Me.	Shieldsboro, Miss.
140418		Slp.	Lena S. Mills	10	9	41.4	14.8	3.5	1880	Cambridge, Md.	Baltimore, Md.
141477		Sch.	Lena and Maud	109	75	93.0	24.8	9.6	1897	Essex, Mass.	Gloucester, Mass.
140869		Slp.	Lena and Lina Cosier	8	5	40.0	15.2	4.0	1887	Solomons Island, Md.	Bridgeport, N. J.
140960		Slp.	Lonie	10	9	39.1	15.1	3.4	1888	Cambridge, Md.	Crisfield, Md.
141037		Sch.	Lenora	16	15	57.0	15.2	4.2	1889	Chance, Md.	Cape Charles Va.
711		Sch.	Leo	53	50	75.7	22.2	7.0	1864	Brooklyn, N. Y.	Beaufort, S. C.
14803		Sch.	Leo	94	89	81.0	22.0	7.0	1866	Sheboygan, Wis.	Grand Haven, Mich.
141312		Sch.	Leo	8	7	31.4	11.7	3.2	1893	Everglade, Fla.	Key West, Fla.
141570		Slp.	Leo	6	8	36.0	13.0	4.0	1898	Pocomoke City, Md.	Tappanahock, Va.
141513		Sch.	Leo H. Tolley	12	6	40.1	13.7	2.8	1897	Fishing Creek, Md.	Crisfield, Md.
141179		Sch.	Leola	5	5	30.0	12.0	3.0	1891	Hunting Quarters, N. C.	Beaufort, N. C.
15727		Sch.	Leon	13	12	45.0	14.5	3.0	1871	Port Lavaca, Tex.	Port Lavaca, Tex.
141243		Slp.	Leon	5	5	26.6	10.8	3.3	1892	Pensacola, Fla.	Pensacola, Fla.
141495		Sch.	Leon	5	5	36.0	9.2	2.9	1897	Charleston, S. C.	Charleston, S. C.
15346	K. D. W. R.	Sch. y.	Leona	20	19	46.0	15.3	4.8	1867	Newport, R. I.	Baltimore, Md.
15763	J. L. B. C.	Sch.	Leona	100	95	80.0	24.0	8.0	1871	Essex, Mass.	Rockport, Me.
140200		Sch.	Leona	8	5	50.0	11.6	3.5	1876	Wicomico County, Md.	Crisfield, Md.
140560		Slp.	Leonard	5	5	26.5	11.0	3.2	1882	Bamboo Key, Fla.	Key West, Fla.
140897		ywl.	Leone	9	8	33.2	8.8	3.3	1887	Eureka, Cal.	Los Angeles, Cal.
141181		Slp.	Leone White	19	15	45.0	17.4	4.0	1891	Lake Landing, N. C.	Newbern, N. C.
14883		Slp.	Leonida	38	36	56.0	21.5	5.2	1894	Centerport, N. Y.	Coldspring, N. Y.
140910		Sch.	Leonline	7	7	39.0	12.5	3.2	1887	Fowl River, Ala.	Mobile, Ala.
14758		Sch.	Leonora	86	82	73.0	23.0	7.5	1847	Barnstable, Mass.	Bangor, Me.
15900	J. M. C. K.	Sch.	Leonora	115	109	94.0	26.0	7.5	1873	Ellsworth, Me.	Ellsworth, Me.
140015	J. Q. B. R.	Bg.	Leonora	458	411	126.5	30.6	16.1	1874	Columbia Falls, Me.	New York, N. Y.

*Formerly schooner Somers.

*Formerly schooner Ariel Patterson.

*Formerly schooner yacht Louisa.

†Rebuilt, 1885

MERCHANT SAILING VESSELS OF THE UNITED STATES—Continued.

Official No.	Signal letters.	Rig.	Name of vessel.	Gross tonnage.	Net tonnage.	Length.	Breadth.	Depth.	When built.	Where built.	Home port (where permanent document issues).
						Feet.	Feet.	Feet.			
140269		Sch.	Leonora	17	16	51.0	13.8	8.8	1877	Mathews County, Va	Annapolis, Md.
140720		Sch.	Leonora	26	25	49.0	19.0	6.1	1884	Charleston, S. C.	Charleston, S. C.
141165		Sch.	Leonora	10	10	39.5	14.0	3.4	1891	Liverpool, Tex.	Port Lavaca, Tex.
140487		Sch.	Leonore	17	16	51.0	13.0	3.0	1881	Norfolk, Va.	Charleston, S. C.
141157	K. J. S. C.	Sch.	Leora M. Thurlow	213	178	106.8	29.0	8.3	1891	Bath, Me.	Bath, Me.
140467		Sch.	Leroy	27	25	53.3	18.7	4.7	1881	St. Michaels, Md.	Alexandria, Va.
141393		Sip.	Leroy	8	7	30.0	10.5	5.2	1895	Bristol, Me.	Boothbay, Me.
145774	K. N. L. J.	Sch. y.	Leslie	34	29	55.0	16.0	6.9	1898	Baltimore, Md.	Philadelphia, Pa.
105921		Sch. y.	Leslie	22	20	44.6	14.6	5.9	18-0	Bucksport, Me.	New York, N. Y.
141336		Sch.	Leslie	9	9	36.6	13.3	4.0	1894	Newport, Oreg.	Kadiak, Alaska.
8046	H. T. S. J.	Bkn.	Leslie D	301	265	112.0	22.0	14.0	1862	Scarsport, Me.	San Francisco, Cal.
15693		Sip.	Leslie Terry	23	22	45.8	18.5	5.2	1870	Jamesport, N. Y.	New York, N. Y.
141498		Sip.	Leslie C. Thompson	9	9	29.2	11.5	5.4	1897	Bristol, Me.	Damariscott, Me.
141539		Sip.	Leslie and Alice	10	10	33.6	11.8	5.7	1898	Cushing, Me.	St. George, Me.
141254		Sch.	Lesnoy	8	7	35.0	9.8	3.8	1892	Karluk, Alaska	Unza, Alaska.
141293		Sch.	Lester	8	7	37.5	13.6	3.7	1892	Clearcreek, Tex.	Galveston, Tex.
140999		Sch.	Let Me Alone	6	6	29.0	12.0	2.0	1875	Galveston, Tex.	Do.
140885		Sip.	Leta	6	6	30.9	13.0	3.4	1886	Stamford, Conn.	Greenport, N. Y.
141328		Sch.	Leta	22	13	67.8	21.9	3.5	1894	Logtown, Miss.	Shieldsboro, Miss.
140988		Sch.	Letha May	7	7	29.9	10.2	4.4	1884	St. George, Me.	Provincetown, Mass.
140293		Sch.	Letter D	26	26	48.0	14.0	5.7	1876	Gloucester, Mass.	Marblehead, Mass.
141132		Sch.	Lettie	29	28	53.3	17.2	9.1	1888	Kadiak, Alaska	Kadiak, Alaska.
141215		Sip.	Lettie C.	8	8	32.8	11.4	5.0	1889	Deer Isle, Me.	Deer Isle, Me.
140663		Sch.	Lettie May	45	42	68.6	16.5	6.0	1874	Fort Howard, Wis.	Chicago, Ill.
140383		Sch.	Lettie May	26	25	50.0	16.0	8.1	1895	Harpwell, Me.	Portland, Me.
141261		Sch.	Lettie G. Howard	59	56	74.6	21.0	8.4	1893	Essex, Mass.	Salem, Mass.
11663		Sch.	Lettie M. Gray	48	46	66.0	20.5	6.3	1859	Westbrook, Conn.	Southwest Harbor, Me.
14643	H. M. D. K.	Sch.	Lettitia	245	233	112.0	28.5	10.4	1867	Salem, Mass.	San Francisco, Cal.
141198		Sip.	Leucendrah	5	5	30.7	10.6	2.9	1891	Vermilion Parish, La.	Beahear, La.
15492		Sch.	Levant	13	9	43.5	14.2	4.5	1867	Crisfield, Md.	Tappahannock, Va.
15593		Sch.	Levanter	50	27	68.0	20.6	6.8	1869	Boothbay, Me.	Saco, Me.
16874	J. N. S. F.	Sch.	Levi Grant	204	194	127.3	26.8	7.8	1872	Sheboygan, Wis.	Milwaukee, Wis.
15949		Sch.	Levi Hart	407	363	128.4	31.6	11.7	1873	St. George, Me.	New York, N. Y.
14615		Sch.	Levi Rawson	361	343	144.0	30.0	11.0	1861	Black River, Ohio	Port Huron, Mich.
140745		Sip.	Levi B. Phillips	10	9	42.0	15.1	3.1	1884	Taylor Island, Md.	Crisfield, Md.
141194	J. S. N. V.	Bk.	Levi B. Phillips	87	66	86.7	23.8	7.0	1892	Cambridge, Md.	Baltimore, Md.
140270		Sch.	Levi G. Burgess	1,616	1,475	217.5	41.2	24.5	1877	Thomaston, Me.	San Francisco, Cal.
140489	J. V. M. W.	Bkn.	Levi S. Andrews	669	599	163.1	34.0	17.6	1881	do.	Thomaston, Me.
140007		Sip.	Levin Woolford	16	15	50.0	17.6	4.0	1874	Somerset County, Md.	Annapolis, Md.
15449		Sch.	Levin A. Insley	44	42	63.3	21.5	6.8	1868	Dorchester County, Md.	Baltimore, Md.
141175	K. J. W. Q.	Sch.	Levin J. Marvel	183	174	125.5	23.8	7.5	1891	Bothel, Del.	Seaford, Del.
140746		Sch.	Levin J. Wilson	9	9	46.3	12.9	3.4	1884	Somerset County, Md.	Newport News, Va.
15439		Sch.	Levin R. McNamara	39	28	69.0	19.2	6.2	1868	do.	Baltimore, Md.
15777		Sch.	Levin S. Wallace	23	22	50.2	17.4	5.4	1871	do.	Tappahannock, Va.
14521		Sch.	Levin T. Dunnoek	70	55	61.8	23.0	5.6	1864	Dorchester County, Md.	Baltimore, Md.
15664		Sip.	Levina Delaney	74	70	73.6	25.4	7.1	1872	Kingston, N. Y.	New York, N. Y.
140932		Sch.	Levy Bros	24	14	55.8	18.8	3.4	1883	Bayou Lacomb, La.	New Orleans, La.
140013		Sch.	Lew Young	33	31	52.0	21.0	4.2	1874	Oakland, Cal.	San Francisco, Cal.
140785		Sch.	Lewis	11	11	39.1	11.7	3.9	1884	Duluth, Minn.	Duluth, Minn.
15008		Sch.	Lewis Hess	30	28	55.0	19.2	4.7	1871	Port Norris, N. J.	Baltimore, Md.
15790		Sch.	Lewis Jane	119	113	90.1	25.8	6.9	1870	South Rondout, N. Y.	New York, N. Y.
140159		Sch.	Lewis Taulane	34	22	67.0	19.4	5.7	1876	Bridgeton, N. J.	Crisfield, Md.
14520	H. M. J. N.	Sip.	Lewis A. Edwards	199	144	102.0	28.4	8.8	1851	New York, N. Y.	Shieldsboro, Miss.
141260	K. L. Q. C.	Sch.	Lewis H. Giles	135	9	34.6	13.6	3.4	1866	Tuckerton, N. J.	New York, N. Y.
15939		Sip.	Lewis J. Parks	10	9	43.0	16.6	3.4	1883	Gloucester, Mass.	Gloucester, Mass.
140616	K. B. J. G.	Sch.	Lewis K. Cottingham	524	497	142.5	34.0	13.1	1873	Somerset County, Md.	Tappahannock, Va.
15891		Sch.	Lewis R. French	35	33	54.7	18.8	5.4	1871	Camden, N. J.	Philadelphia, Pa.
140129		Sch.	Lewis W. Decker	10	10	34.3	14.0	3.7	1875	Bristol, Me.	Rockland, Me.
141115		Sip.	Lewis W. Moore	10	10	40.4	14.5	3.7	1891	Brooklyn, N. Y.	New York, N. Y.
141211		Sch. y.	Lex	9	8	32.8	12.0	3.6	1892	Old River, Tex.	Galveston, Tex.
15159		Sch.	Lexington	47	45	60.0	17.7	6.3	1836	Steuways, N. Y.	Philadelphia, Pa.
14904		Sip.	Leyden	35	34	47.0	19.3	6.5	1853	Gloucester, Mass.	Southwest Harbor, Me.
15786		Sip.	Liz Smith	5	5	29.7	10.8	3.0	1871	Brooklyn, N. Y.	New York, N. Y.
140983		Sip.	Lizzie B	10	10	36.9	13.3	4.0	1868	North River, Wash.	Port Townsend, Wash.
140651		Sip.	Lizzie D	7	7	34.0	13.7	3.4	1883	Brooklyn, N. Y.	Sag Harbor, N. Y.
140359		Sip.	Lizzie M	7	6	30.7	12.9	3.4	1879	Patchogue, N. Y.	Patchogue, N. Y.
149482		Sip.	Lizzie M	12	12	39.0	15.0	4.4	1881	Bridgeport, Conn.	Bridgeport, Conn.
140516		Cat.	Lizzie W	5	5	27.3	12.0	2.5	1882	Greenwich, Conn.	Do.
140536		Sch.	Lizzie Carter	33	32	62.3	17.9	6.1	1882	Patchogue, N. Y.	Patchogue, N. Y.
14808		Sch.	Lizzie Nau	236	198	129.0	26.6	10.0	1867	Benton Harbor, Mich.	Milwaukee, Wis.
14790		Sch.	Liberty	6	6	31.6	10.6	3.3	1881	Greenbay, Wis.	Chicago, Ill.
14960		Sch.	Liberty	30	30	57.0	19.0	4.0	1857	Indian River, Del.	Apalachicola, Fla.
15128		Sch.	Liberty	35	33	57.9	19.2	6.2	1847	Somerset County, Md.	New York, N. Y.
											Crisfield, Md.

¹ Formerly schooner-yacht Terrapin.
² Formerly schooner-yacht Arethusa.

³ Formerly bark Emma F. Herriman.
⁴ Formerly schooner Hudson.

[†] Auxiliary gasoline engine.

MERCHANT SAILING VESSELS OF THE UNITED STATES—Continued.

Official No.	Signal letters.	Rig.	Name of vessel.	Gross tonnage.	Net tonnage.	Length.	Breadth.	Depth.	When built.	Where built.	Home port (where permanent document issues).
15690	Sch.	Liberty	16	15	42.5	17.3	4.0	1870	Key West, Fla.	Key West, Fla.
140174	Sip.	Liberty	13	12	34.6	13.8	4.1	1876	Vallejo, Cal.	San Francisco, Cal.
141269	Sip. y.	Liberty	5	5	27.0	10.0	3.2	1883	South Brooklyn, N. Y.	New York, N. Y.
141280	Sip.	Liberty	5	5	29.4	10.8	3.5	1893	Galveston, Tex.	Galveston, Tex.
141373	Sip.	Liberty	10	10	25.6	13.8	4.5	1894	Seattle, Wash.	Juneau, Alaska.
141420	K. M. P. R.	Sch.	Liberty	118	118	93.6	24.0	12.6	1896	Gloucester, Mass.	Boston, Mass.
141438	K. M. S. W.	Sch.	Liberty	856	756	193.3	35.0	16.0	1896	Bath, Me.	New York, N. Y.
141487	K. M. W. R.	Sch.	Lichtenfels Brothers	1,136	1,109	174.7	36.9	23.7	1859	Thomaston, Me.	Newark, N. J.
140197	Sch.	Lida	9	9	50.0	13.2	3.0	1876	Talbot County, Md.	Baltimore, Md.
141249	Sip.	Lida F	16	15	42.2	15.4	5.4	1892	Gouldsboro, Me.	Eastport, Me.
140920	Sip.	Lida Carr	8	8	41.4	9.9	2.4	1888	Beaufort, N. C.	Beaufort, N. C.
140659	K. B. S. J.	Sch.	Lida Fowler	195	185	105.5	25.8	10.7	1833	Bath, Me.	Philadelphia, Pa.
140488	Sip.	Lida May	7	7	34.8	12.4	3.7	1881	Stamford, Conn.	Bridgeton, Conn.
140758	Sip.	Lida Powell	14	13	43.0	14.7	3.8	1884	Southpoint, Md.	Chincoteague, Va.
140314	Sch.	Lida Vernon	9	9	45.0	13.8	3.6	1878	Baltimore, Md.	Baltimore, Md.
140219	Sip.	Lida F. Price	8	7	32.5	13.2	3.3	1876	Patchogue, N. Y.	Patchogue, N. Y.
140581	Sip.	Lidie F. Corbin	7	7	34.5	11.1	2.5	1882	Hills Landing, Va.	Chincoteague, Va.
141483	Sch.	Lief E	27	27	53.5	15.6	7.3	1897	Ballard, Wash.	Seattle, Wash.
140730	Sip.	Lieutenant	16	15	40.0	16.0	4.5	1884	Islip, N. Y.	Patchogue, N. Y.
15795	Sip.	Liffey	9	5	34.0	12.6	3.6	1870	Dennisville, N. J.	Bridgeton, N. J.
14711	Sch.	Light Guard	310	294	142.6	26.6	10.8	1866	Detroit, Mich.	Port Huron, Mich.
140279	Sch.	Lightning	31	21	60.3	18.2	5.5	1877	Smyrna, Del.	Baltimore, Md.
141536	Sip.	Lila	6	6	25.0	10.3	4.4	1897	Provincetown, Mass.	Provincetown, Mass.
141549	Sip.	Lila	6	5	32.6	13.0	3.3	1898	Dayton Letatire, Ala.	Mobile, Ala.
140957	K. F. H. T.	Sch.	Lila and Mattie	105	100	93.0	27.8	6.6	1888	Albion River, Cal.	San Francisco, Cal.
141441	Sip.	Lilao	8	8	35.7	10.6	6.1	1896	Little Deer Isle, Me.	Castine, Me.
141002	K. G. J. V.	Sch.	Lillian Woodruff	332	288	135.2	30.2	11.0	1889	Boothbay, Me.	Ellsworth, Me.
101540	K. D. C. N.	Sip. y.	* Lillias	27	25	51.9	14.0	6.2	1882	Yarmouth, Me.	Boston, Mass.
15963	Sch.	Lillie	74	70	93.0	23.9	6.4	1874	Churchcreek, Md.	Baltimore, Md.
140819	Sch.	Lillia B. Fernald	42	48	81.4	22.5	8.2	1886	Boothbay, Me.	New York, N. Y.
140619	K. B. J. L.	Sch.	Lillebonne	218	207	122.7	31.6	9.2	1883	Eureka, Cal.	San Francisco, Cal.
141121	Sch.	Lillia Star	6	5	32.2	10.6	2.8	1891	Turnigan Bay, N. C.	Newbern, N. C.
15822	Sch.	Lillian	99	94	86.4	24.6	7.0	1873	Belfast, Me.	Castine, Me.
15943	J. N. P. S.	Bk.	* Lillian	620	540	135.0	33.0	20.0	1870	Harrington, Me.	New York, N. Y.
140187	Sch.	Lillian	39	37	56.0	18.0	6.6	1876	Boothbay, Me.	Southwest Harbor, Me.
140397	Cat.	Lillian	5	5	25.0	11.5	3.2	1876	Centerville, Mass.	Nantucket, Mass.
140661	Sip.	Lillian	5	5	28.0	11.8	3.0	1883	Kettle Creek, N. J.	Perth Amboy, N. J.
140719	Sip.	Lillian	7	7	31.5	14.4	3.2	1884	Patchogue, N. Y.	Greenport, N. Y.
140935	Cat.	Lillian	8	8	29.6	14.0	4.6	1888	Hyannis, Mass.	Nantucket, Mass.
140952	Sch.	Lillian	39	37	57.5	22.7	8.5	1888	Oakland, Cal.	San Francisco, Cal.
141039	Sch.	Lillian	7	6	36.6	11.4	3.1	1889	Hatteras, N. C.	Newbern, N. C.
141192	Sch.	Lillian	9	8	45.4	12.9	3.1	1892	Smyrna, N. C.	Beaufort, N. C.
141233	Sch.	Lillian	10	9	50.5	13.7	3.4	1892	Fairmount, Md.	Crisfield, Md.
141384	Cat. y.	Lillian	8	8	28.5	12.8	3.2	1895	Provincetown, Mass.	Boston, Mass.
141406	Sch.	Lillian	10	10	42.0	12.9	3.7	1895	Fairmount, Md.	Crisfield, Md.
141544	Sip.	Lillian	7	7	41.6	13.0	2.8	1898	Whitehaven, Md.	Do.
141424	Sch.	Lillian A	29	21	59.6	17.4	4.8	1896	Seranton, Miss.	Shieldsboro, Miss.
141072	Sip.	Lillian J	5	5	30.3	10.6	2.9	1890	Jamesport, N. Y.	Greenport, N. Y.
15373	Sch.	Lillian Estelle	13	12	43.4	13.1	4.0	1867	Lynn, Mass.	Waldoboro, Me.
141366	Sch.	Lillian Lucillal	8	8	45.0	12.5	3.0	1895	Durants Neck, N. C.	Edenton, N. C.
141395	Cat.	Lillian Russell	11	10	34.7	14.4	4.4	1895	Essex, Mass.	Provincetown, Mass.
141151	Sch.	Lillian Star	7	7	35.0	10.6	3.8	1891	Port Discovery, Wash.	Port Townsend, Wash.
140796	Sch.	Lillian White	10	5	51.9	13.7	3.3	1885	Somerset County, Md.	Crisfield, Md.
141514	Sip.	Lillian and Elva	5	5	38.3	13.2	2.5	1897	Crapo, Md.	Do.
141290	Sip. y.	Lillian and Helen	12	11	32.6	12.2	4.4	1893	Isleboro, Me.	Bangor, Me.
14927	Sch.	Lillie	9	9	40.0	12.0	4.2	New York, N. Y.
14931	Sip.	Lillie	9	8	34.6	13.7	3.5	Perth Amboy, N. J.
15746	Sip.	Lillie	11	11	37.1	13.7	5.9	1871	Lynn, Mass.	Boston, Mass.
15825	Sip.	Lillie	7	6	29.4	12.8	4.0	1872	New London, Conn.	New York, N. Y.
15937	Sch.	Lillie	43	41	67.8	24.4	6.0	1873	Key West, Fla.	Key West, Fla.
140093	Sip.	Lillie	12	12	36.5	14.3	4.8	1875	Robbinston, Me.	Lubec, Me.
140143	Sch.	Lillie	12	11	39.2	14.5	3.8	1875	Glenwood, N. Y.	Perth Amboy, N. J.
140525	Sip.	Lillie	7	7	36.0	11.4	3.0	1822	Canarsie, N. Y.	New York, N. Y.
140639	Sch.	Lillie	10	9	45.2	14.2	3.7	1883	Tilghmans Island, Md.	Baltimore, Md.
140993	Sch.	Lillie	7	7	29.9	12.4	3.0	1889	Blackwater, Fla.	Pensacola, Fla.
141051	Sip.	Lillie	6	6	43.6	10.7	2.7	1890	Smyrna, N. C.	Beaufort, N. C.
141138	Sch.	Lillie	6	6	36.2	9.7	3.7	1891	Stuart Island, Wash.	Port Townsend, Wash.
141324	Sip.	Lillie	8	5	33.7	11.3	3.2	1893	Snowhill, Md.	Chincoteague, Va.
141354	Sip.	Lillie	7	7	34.6	11.5	3.1	1886	Pocomoke River, Md.	Alexandria, Va.
140463	Sch.	Lillie B	13	13	45.5	16.7	4.4	1881	New Orleans, La.	Apalachicola, Fla.
140841	Sip.	Lillie B	12	11	34.6	14.2	4.3	1886	Newark, N. J.	Perth Amboy, N. J.
140931	Sch.	Lillie B	7	7	36.0	13.8	2.8	1888	Stonewall, Miss.	Shieldsboro, Miss.
15181	Sch.	Lillie D	16	9	43.0	16.3	4.3	1859	Dividing Creek, N. J.	Bridgeton, N. J.

a American ship Montebello.
 b British ship Montebello.
 c German bark Mathias.
 d Russian bark Cerea.

* Formerly sloop-yacht Vixen.
 * Formerly { a bark Lillian.
 b British bark Lillian.

MERCHANT SAILING VESSELS OF THE UNITED STATES—Continued.

Official No.	Signal letters.	Rig.	Name of vessel.	Gross tonnage.	Net tonnage.	Length.	Breadth.	Depth.	When built.	Where built.	Home port (where permanent document issues).
						Feet.	Feet.	Feet.			
141242		Slp.	Lillie H	10	10	31.0	14.2	4.1	1892	Montgomery, Ga	Savannah, Ga.
141338		Slp.	Lillie V	8	8	30.0	12.0	3.5	1894	San Francisco, Cal.	San Francisco, Cal.
141058		Sch.	Lillie Alice	29	28	51.5	17.2	4.2	1890	Harpwell, Me.	Portland, Me.
141040		Slp.	Lillie Anderson	18	12	43.1	16.4	4.3	1889	Camden, N. J.	Bridgeton, N. J.
140879		Sch.	Lillie Bell	5	5	43.2	10.0	2.6	1886	Morehead City, N. C.	Beaufort, N. C.
140549		Sch.	Lillie Bird	8	8	36.3	14.2	2.6	1882	Matagorda, Tex.	Port Lavaca, Tex.
140201		Sch.	Lillie Clark	8	8	52.0	13.2	3.0	1876	Somerset County, Md.	Crisfield, Md.
140828		Slp.	Lillie Dean	7	7	30.0	13.3	3.8	1886	Patchogue, N. Y.	Patchogue, N. Y.
15837		Sch.	Lillie Ernestine	53	50	69.0	24.0	5.1	1872	Port Jefferson, N. Y.	Greenport, N. Y.
140791		Sch.	Lillie Francis	9	9	49.0	13.0	3.0	1884	Somerset County, Md.	Baltimore, Md.
140142		Slp.	Lillie Havens	8	8	33.0	12.7	3.4	1875	Moriches, N. Y.	New York, N. Y.
140110		Sch.	Lillie Helen	16	16	44.9	16.3	4.5	1873	Towncreek, Md.	Cape Charles, Va.
141527		Slp.	Lillie Lewis	7	7	41.0	13.6	3.2	1898	Crisfield, Md.	Crisfield, Md.
15116		Slp.	Lillie Lockett	6	6	26.6	11.2	2.9		Patchogue, N. Y.	Newport News, Va.
141458		Sch.	Lillie Long	9	5	49.5	12.9	3.4	1896	Lawsonia, Md.	Crisfield, Md.
140799		Sch.	Lillie Lynn	8	8	40.6	12.4	3.7	1885	Powells Creek, Va.	Alexandria, Va.
15760		Sch.	Lillie May	20	13	47.1	17.1	5.3	1871	Somerset County, Md.	Annapolis, Md.
141321		Sch.	Lillie May	11	10	44.0	12.6	3.8	1894	Accotink, Va.	Alexandria, Va.
15933		Sch.	Lillie Schmidt	33	14	65.1	23.2	3.7	1873	Bonfouca, La.	Shieldsboro, Miss.
140801		Sch.	Lillie Sterling	10	9	42.0	14.1	3.7	1885	Pocomoke City, Md.	Newport News, Va.
141244		Lgr.	Lillie William	5	5	34.0	11.6	3.2	1892	Morgan City, La.	Brashear, La.
140900	J. P. R. W.	Sch.	Lillie A. Warford	171	139	96.4	27.3	7.0	1874	Westfield, N. Y.	New Bedford, Mass.
15925		Sch.	Lillie A. Wilson	56	53	68.3	24.5	5.4	1873	Huntington, N. Y.	Colts Neck, N. Y.
15458		Slp.	Lillie B. Dayton	14	14	45.0	11.0	3.0	1867	Patchogue, N. Y.	Norfolk, Va.
140475		Slp.	Lillie B. Dayton	6	6	30.0	12.5	3.0	1881	do	Patchogue, N. Y.
140887		Slp.	Lillie D. Dayton	6	6	33.4	9.6	2.5	1888	Chincoteague, Va.	Chincoteague, Va.
140966		Sch.	Lillie D. Smith	14	9	56.6	15.3	3.8	1888	Somerset County, Md.	Cape Charles, Va.
140970		Sch.	Lillie E. Shores	8	5	46.6	12.2	3.4	1888	Monie, Md.	Newport News, Va.
15836	J. L. Q. W.	Sch.	Lillie O. Wells	174	165	100.6	28.6	8.1	1872	Stonybrook, N. Y.	Port Jefferson, N. Y.
141538		Slp.	Lillie R. Parker	7	7	40.0	14.8	2.6	1898	Hoopers Island, Md.	Crisfield, Md.
140608		Sch.	Lillie W. Owings	69	66	51.5	21.0	6.2	1883	Baltimore, Md.	Tappahannock, Va.
15799		Slp.	Lilietta	5	5	29.6	11.8	2.9	1869	Bluepoint, N. Y.	Patchogue, N. Y.
141558		Slp.	Lillie and Minnie	5	5	36.8	12.9	2.7	1891	Morumaco Creek, Md.	Crisfield, Md.
140493		Slp.	Lillie and Virginia	21	14	49.5	17.6	4.6	1881	Somerset County, Md.	do.
140088		Slp.	Lilly	5	5	26.8	11.4	3.6	1875	Providence, R. I.	Newport, R. I.
141110		Slp.	Lilly	7	6	27.0	11.6	2.6	1891	Astoria, Oreg.	Astoria, Oreg.
15872		Sch.	Lilly E	191	182	123.6	25.6	8.0	1869	Manitowoc, Wis.	Milwaukee, Wis.
141504		Sch.	Lilly Agnes	7	6	35.0	12.2	3.2	1893	Mandeville, La.	Shieldsboro, Miss.
15899		Sch.	Lilly Amiot	25	23	47.4	12.4	4.7	1873	Cheboygan, Mich.	Grand Haven, Mich.
140555		Sch.	Lilly Belle	28	28	53.6	19.9	4.7	1882	Freeport, Fla.	Pensacola, Fla.
15011		Sch.	Lilly May	300	285	150.0	28.5	9.1	1867	Algona, Mich.	Detroit, Mich.
141443		Sch.	Lilly May	8	8	34.2	12.6	3.6	1889	Collington, N. C.	Newbern, N. C.
14845		Slp.	Lilly Marie	6	6	29.1	11.3	2.9	1866	Brookhaven, N. Y.	Norfolk, Va.
15821		Slp.	Lilly	21	20	55.3	13.7	3.2	1870	Havre de Grace, Md.	Baltimore, Md.
140556	J. W. K. H.	Sch.	Lily	142	135	107.5	28.8	8.8	1882	San Francisco, Cal.	San Francisco, Cal.
141163		Sch.	Lily	5	5	28.0	10.2	2.5	1884	Cedar Island, N. C.	Beaufort, N. C.
140872		Sch. y.	Lily L	66	63	79.5	21.3	6.5	1887	San Francisco, Cal.	San Francisco, Cal.
141318		Sch.	Lily P	9	7	34.0	14.0	3.4	1895	KinLekeet, N. C.	Newbern, N. C.
140100		Sch.	Lily Lantie	10	9	39.0	12.6	3.8	1875	Clearcreek, Tex.	Galveston, Tex.
140615		Sch.	Lily White	55	52	70.8	22.4	5.8	1883	Madisonville, La.	Key West, Fla.
141369		Sch.	Lily and Mand	8	7	32.2	10.5	4.8	1894	Ballard, Wash.	Mary Island, Alaska
140947		Slp.	Lily of the Valley	11	11	50.4	14.2	2.4	1888	Washington, D. C.	Washington, D. C.
141030		Sch.	Lily of the Valley	10	9	52.0	15.8	2.7	1889	Tilghmans Island, Md.	Baltimore, Md.
140695		Sch.	Limens	10	9	32.7	13.4	3.9	1884	Key West, Fla.	Key West, Fla.
15811		Sch.	Lime Point	19	18	49.0	18.0	3.1	1862	San Francisco, Cal.	San Francisco, Cal.
140654		Sch.	Lina Cox	24	18	61.0	17.5	5.3	1883	Somerset County, Md.	Crisfield, Md.
140972		Sch.	Lina James	13	8	47.6	15.3	4.1	1888	Crisfield, Md.	do.
140564		Sch.	Lina McLaughlin	17	16	58.0	13.0	4.5	1882	Wicomico County, Md.	Norfolk, Va.
141146		Sch.	Lina and Elsey	5	5	34.5	12.0	2.5	1891	Crisfield, Md.	Crisfield, Md.
140582	J. W. R. D.	Sch.	Linah C. Kamuski	443	421	132.3	33.2	14.4	1882	Bath, Me.	New York, N. Y.
140702		Sch.	Lincoln	41	39	54.3	19.3	5.9	1883	Millbridge, Me.	Maclias, Me.
141359	K. M. G. N.	Sch.	Lincoln	855	823	192.2	34.7	16.0	1894	Noank, Conn.	Philadelphia, Pa.
141274		Slp. y.	Linda	7	7	28.3	10.3	5.5	1893	Boston, Mass.	Boston, Mass.
141367		Slp. y.	Linda	9	8	36.9	14.0	5.5	1868	Benicia, Cal.	Tacoma, Wash.
141144		Slp.	Linda C	6	6	30.0	11.0	2.0	1885	Melbourne, Fla.	St. Augustine, Fla.
140732		Sch.	Lineria	77	73	78.3	21.9	6.6	1884	Manitowoc, Wis.	Milwaukee, Wis.
141299		Slp.	Ling	8	8	35.8	11.5	3.9	1893	Jordans Cove, Oreg.	Coos Bay, Oreg.
141047		Sch.	Linnie B.	6	6	42.5	10.5	3.0	1890	North River, N. C.	Beaufort, N. C.
141363		Slp.	Linnet	7	7	24.4	10.6	3.2	1894	Chuckatuck, Va.	Norfolk, Va.
141599		Slp.	Linnie Mand	5	5	27.9	9.9	4.9	1899	Brooklin, Me.	Brooklin, Me.
140375		Slp.	Linnie Norcross	8	8	30.2	13.3	3.1	1879	Bakersville, N. J.	Chincoteague, Va.
141376		Cat. y.	Linotte	7	7	35.0	11.5	3.6	1894	Monument Beach, Mass.	Hyannis, Mass.
140690		Sch.	Linton	10	9	42.0	11.0	2.8	1884	Key West, Fla.	Key West, Fla.
14891		Slp.	Liuwood	43	41	51.0	23.4	6.4	1863	Greenpoint, N. Y.	New York, N. Y.
15613		Slp.	Liuwood	9	8	43.5	13.1	3.5	1869	Smith Point, N. Y.	Do.

¹ Formerly schooner Louisa McDonald.

MERCHANT SAILING VESSELS OF THE UNITED STATES—Continued.

Official No.	Signal letters.	Rig.	Name of vessel.	Gross tonnage.	Net tonnage.	Length.	Breadth.	Depth.	When built.	Where built.	Home port (where permanent document issues).
						Feet.	Feet.	Feet.			
140790		Sch.	Liawood	8	8	49.0	11.5	3.4	1885	Somerset County, Md.	Annapolis, Md.
14692		Sch.	Lion	36	34	54.5	17.7	6.9	1831	Essex, Mass.	Ellsworth, Me.
15560		Sch.	Lion	18	17	39.9	12.5	6.7	1836	do	Machias, Me.
141263		Slp. y.	Liris	19	18	48.3	13.3	9.0	1889	Brooklyn, N. Y.	New York, N. Y.
131484		Slp. y.	Lisa Hall	9	8	34.5	13.9	3.4	1897	Patchogue, N. Y.	Patchogue, N. Y.
140176		Slp. y.	Listless	14	14	39.6	14.8	4.7	1875	Greenport, N. Y.	New York, N. Y.
141110		Slp. y.	Little Addie	7	6	32.4	12.7	5.5	1890	Friendship, Me.	Gloucester, Mass.
140928		Sch.	Little Annie	17	17	43.9	15.9	4.4	1883	Freeport, Fla.	Pensacola, Fla.
140608		Sch.	Little Bay	14	13	47.0	14.4	3.2	1883	Portsmouth, Va.	Newport News, Va.
140961		Sch.	Little Belt	8	7	32.3	11.8	5.5	1888	Bremen, Me.	Waldoboro, Me.
140234		Slp.	Little Bessie	9	9	32.0	11.0	5.0	1877	Boston, Mass.	Boston, Mass.
140491		Sch.	Little Blanche	7	6	43.0	11.6	3.6	1881	York County, Va.	Norfolk, Va.
141504		Slp.	Little Bob	38	38	43.5	15.5	2.8	1896	East Liverpool, Ohio	Evansville, Ind.
15865		Slp.	Little Brother	10	9	35.3	13.2	4.9	1873	Charleston, S. C.	Charleston, S. C.
141335		Lgr.	Little Brother	6	6	36.0	11.6	3.7	1892	Terrebonne, La.	Brashear, La.
141001		Sch.	Little Charley	7	6	33.0	14.0	3.2	1889	Galveston, Tex.	Port Lavaca, Tex.
140412		Sch.	Little David	15	14	37.0	14.4	5.0	1880	Cherryfield, Me.	Eastport, Me.
15079		Sch.	Little Dick	11	11	36.0	13.4	4.8	1870	Eden, Me.	Ellsworth, Me.
141176		Sch.	Little Dora	10	8	37.5	14.6	2.8	1891	Smithpoint, Tex.	Galveston, Tex.
15340		Sch.	Little Dorritt	7	9	40.7	13.3	3.9	1868	Hampton, N. H.	Tappanahock, Va.
140300		Slp.	Little Edward	7	7	34.4	13.6	3.6	1881	Charleston, S. C.	Charleston, S. C.
141164		Slp.	Little Eddie	8	7	27.0	10.3	6.4	1889	Deer Isle, Me.	Deer Isle, Me.
140333		Sch.	Little Ella	7	7	46.6	11.2	2.8	1878	Crisfield, Md.	Crisfield, Md.
140198		Sch.	Little Elva	6	6	31.0	12.2	4.2	1876	Eagle Island, Me.	Norfolk, Me.
140753		Sch.	Little Emma	7	7	35.5	12.7	2.9	1884	Crisfield, Md.	Baltimore, Md.
141042		Sch.	Little Ethel	5	5	35.0	11.2	3.0	1889	Hopewell, Md.	Crisfield, Md.
140244		Sch.	Little Fannie	19	18	51.0	15.0	5.2	1877	Bristol, Me.	Gloucester, Mass.
140284		Sch.	Little Fred	14	13	43.4	14.6	4.6	1873	Bath, Me.	Newport, R. I.
141204		Slp.	Little Freddie	10	9	36.8	14.1	4.1	1892	Morgans Point, Tex.	Galveston, Tex.
141172		Slp.	Little George	14	8	48.0	14.5	4.3	1891	Baltimore, Md.	Norfolk, Va.
15806		Sch.	Little Georgy	52	49	81.8	17.7	5.9	1870	Sheboygan, Wis.	Milwaukee, Wis.
141509		Sch.	Little Gertie	10	10	50.5	15.6	3.1	1897	Elliotts, Md.	Crisfield, Md.
141387		Slp.	Little Gladys	7	7	29.0	10.4	6.0	1895	Vinalhaven, Me.	North Haven, Me.
141104		Slp.	Little Henry	5	5	36.6	13.7	3.5	1890	Woodsville, S. C.	Charleston, S. C.
140027		Sch.	Little Inez	9	9	37.8	12.6	4.9	1874	North Haven, Me.	Brooklin, Me.
48518		Sch.	Little Jake	304	246	169.0	29.8	8.9	1875	East Saginaw, Mich.	Cleveland, Ohio.
140216		Sch.	Little Jennie	12	11	40.6	13.0	4.5	1877	Bath, Me.	Provincetown, Mass.
140825		Sch.	Little Jennie	9	9	54.0	15.6	3.6	1884	Calvert County, Md.	Baltimore, Md.
141501		Sch.	Little Jim	12	12	42.0	13.8	2.7	1897	Morehead City, N. C.	Beaufort, N. C.
141517		Sch.	Little Joe	9	6	37.0	13.0	8.0	1897	Handboro, Miss.	Shieldsboro, Miss.
15421		Lgr.	Little Kate	7	7	33.5	11.8	3.3	1865	Terrebonne Parish, La.	Brashear, La.
141220		Slp.	Little Lou	5	5	28.5	12.4	3.0	1892	Charleston, S. C.	Charleston, S. C.
25944		Sch.	Little Lucy	11	10	35.3	13.0	5.5	1877	Lubec, Me.	Eastport, Me.
140557		Sch.	Little Lucy	6	6	39.8	10.7	3.0	1877	Crisfield, Md.	Newport News, Va.
141474		Slp.	Little Maria	10	8	33.5	14.2	4.3	1897	Charleston, S. C.	Charleston, S. C.
15412		Slp.	Little Martha	25	25	55.0	16.6	3.9	1867	New Hamburg, N. Y.	Albany, N. Y.
140395		Slp.	Little Mattie	7	6	34.0	10.8	3.2	1887	Bought of United States	Newport News, Va.
140866		Sch.	Little May	10	9	38.0	14.5	4.5	1887	Milford, Del.	Seaford, Del.
15488		Sch.	Little Myra	36	24	55.4	18.3	5.7	1860	Glastonbury, Conn.	Crisfield, Md.
15563		Sch.	Little Nell	5	5	28.0	9.9	4.4	1866	Rockport, Me.	Boothbay, Me.
140224		Sch.	Little Nell	5	5	28.0	11.4	4.2	1877	Tremont, Me.	Newport, R. I.
141271		Slp.	Little Nora	5	5	30.5	10.5	4.8	1893	Bristol, Me.	Brooklin, Me.
141375		Slp. y.	Little Peter	7	6	35.0	11.5	3.2	1895	Buzzards Bay, Mass.	Boston, Mass.
14578		Sch.	Little Sadie	22	21	48.4	14.7	5.5	1866	Bath, Me.	Machias, Me.
141281		Sch.	Little Sister	6	6	42.3	11.2	2.3	1893	Smyrna, N. C.	Beaufort, N. C.
140269		Slp.	Little Tom	8	8	35.0	14.0	3.5	1876	Dorchester, Md.	Crisfield, Md.
140912		Slp.	Little Tom	6	6	39.4	11.9	1.9	1887	Ocean City, Md.	Cape Charles, Va.
140781		Sch.	Little Willie	9	9	42.0	12.2	3.6	1885	Somerset County, Md.	Crisfield, Md.
141581		Sch.	Little Willie	8	5	42.6	13.2	2.8	1899	Biloxi, Miss.	Shieldsboro, Miss.
140429		Sch.	Live Oak	10	5	42.9	15.6	3.1	1880	New Orleans, La.	Do
141044		Sch.	Live Oak	6	6	32.6	10.5	2.5	1889	Rockport, Tex.	Port Lavaca, Tex.
15830		Sch.	Live Yankee	13	12	40.8	13.9	4.2	1867	Mystic, Conn.	Perth Amboy, N. J.
15494		Sch.	Lively Dove	9	9	45.0	13.0	3.5	1836	Somerset County, Md.	Crisfield, Md.
140603		Sch.	Livonia	28	27	57.2	17.2	6.1	1884	Salem, Mass.	Gloucester, Mass.
141422		Sch.	Liza Jane	17	13	40.8	12.5	4.9	1896	Conway, S. C.	Georgetown, S. C.
15170		Sch.	Lizzie	13	13	37.5	15.7	4.8	1865	Waterford, Conn.	Dennis, Mass.
15352		Sch.	Lizzie	29	28	47.8	18.5	4.8	1867	Duxbury, Mass.	Rockport, Me.
140036		Slp.	Lizzie	15	14	43.2	15.5	4.7	1874	Charleston, S. C.	Charleston, S. C.
140307		Slp.	Lizzie	5	5	28.5	11.6	2.8	1873	Babylon, N. Y.	Stamford, Conn.
140413		Slp.	Lizzie	8	5	33.2	14.0	3.2	1840	Camden, N. J.	Bridgeton, N. J.
140775		Slp.	Lizzie	10	9	43.8	14.9	3.5	1885	Madison, Md.	Crisfield, Md.
141049		Slp.	Lizzie	11	10	40.7	10.6	2.6	1890	Smyrna, N. C.	Beaufort, N. C.
141094		Slp.	Lizzie	6	6	27.1	12.0	4.5	1890	Key West, Fla.	Key West, Fla.
141462		Slp.	Lizzie	6	6	31.7	12.3	3.5	1896	Cedar Bayou, Tex.	Galveston, Tex.
141372		Sch.	Lizzie B	31	31	58.5	14.4	5.6	1894	Ballard, Wash.	Seattle, Wash.
141399		Slp.	Lizzie B	5	5	26.2	12.4	3.0	1895	Patchogue, N. Y.	Patchogue, N. Y.

Formerly schooner Vinnie Small.

MERCHANT SAILING VESSELS OF THE UNITED STATES—Continued.

Official No.	Signal letters.	Rig.	Name of vessel.	Gross tonnage.	Net tonnage.	Length.	Breadth.	Depth.	When built.	Where built.	Home port (where permanent document issues).
						Feet.	Feet.	Feet.			
141464		Sip.	Lizzie B.	6	6	40.5	11.0	2.6	1896	Harkers Island, N. C.	Newbern, N. C.
141506		Sip.	Lizzie B.	7	7	37.3	14.0	3.7	1897	Fairmount, Md.	Crisfield, Md.
141516		Sip.	Lizzie B.	6	6	36.8	12.9	3.1	1897	Pocomoke City, Md.	Do.
141301		Sch.	Lizzie H.	18	17	45.0	17.3	3.0	1893	Ryer Island, Cal.	San Francisco, Cal.
15849		Sch.	Lizzie J.	43	41	60.0	21.2	5.5	1872	Salem, N. J.	Camden, N. J.
141054		Sip.	Lizzie K.	6	6	27.0	13.3	4.0	1890	Noank, Conn.	Stonington, Conn.
141066		Sip. y.	Lizzie L.	19	18	44.5	16.0	5.4	1879	Brooklyn, N. Y.	New York, N. Y.
140904		Sch.	Lizzie M.	15	15	42.4	15.2	4.0	1883	San Francisco, Cal.	San Francisco, Cal.
15742		Sch.	Lizzie Anna	10	9	38.4	15.0	3.3	1871	Somerset County, Md.	Crisfield, Md.
140643	K. B. P. N.	Sch.	Lizzie Babcock	589	514	145.0	35.0	17.2	1883	Dennisville, N. J.	Somers Point, N. J.
15648		Sch.	Lizzie Bell	30	29	53.3	19.5	5.1	1870	Somerset County, Md.	Baltimore, Md.
140711		Sch.	Lizzie Bell	44	41	56.0	20.3	5.6	1884	New Gretna, N. J.	Tuckerton, N. J.
15255		Sch.	Lizzie Bradley	17	16	43.7	14.8	5.4	1866	Newburyport, Mass.	Kennebunk, Me.
15787		Sip.	Lizzie Brown	5	5	31.0	12.2	3.5	1871	Spotwater, Ore.	Port Townsend, Wash.
15859		Sch.	Lizzie Burt	27	18	55.0	18.8	4.5	1872	Dividing Creek, N. J.	Annapolis, Md.
15446	J. F. P. V.	Sch.	Lizzie Carr	286	272	114.3	29.7	10.9	1868	Thomaston, Me.	Thomaston, Me.
140652	K. B. R. M.	Sch.	Lizzie Chadwick	472	448	155.7	35.3	11.5	1883	do.	Do.
15707	J. K. H. B.	Sch.	Lizzie Cochran	183	174	108.0	27.3	8.8	1870	Brewer, Me.	Machias, Me.
141580	J. W. Q. L.	Sch.	Lizzie Colby	150	142	95.9	24.0	9.2	1882	Essex, Mass.	Seattle, Wash.
15749		Sip.	Lizzie Crocker	10	10	36.0	14.7	3.7	1871	Patchogue, N. Y.	New York, N. Y.
140060		Sip.	Lizzie De Hart	8	7	28.0	14.0	3.0	1872	Glencove, N. Y.	Perth Amboy, N. J.
141329		Cat.	Lizzie Gilmon	5	5	23.0	11.0	3.3	1889	Osterville, Mass.	Chatham, Mass.
141062		Sch.	Lizzie Godfrey	71	73	81.5	26.0	5.8	1890	Northport, N. Y.	Coldspring, N. Y.
141116	K. J. C. H.	Sch.	Lizzie Griffin	107	71	95.3	24.0	10.0	1891	Essex, Mass.	Gloucester, Mass.
140546		Sch.	Lizzie Haas	36	20	59.8	21.5	4.5	1882	Madisonville, La.	New Orleans, La.
140638		Sch.	Lizzie Hagan	13	12	41.3	14.1	4.7	1883	Bowdoinham, Me.	Portland, Me.
140971		Sch.	Lizzie Haulman	9	9	42.6	12.2	3.2	1888	Elizabeth City, N. C.	Edenton, N. C.
140001		Sip.	Lizzie Jane	10	10	36.5	13.3	3.9	1874	Greenback, Va.	Chincoteague, Va.
15745		Sip.	Lizzie Lane	19	18	50.2	17.6	4.8	1871	Sayville, N. Y.	Crisfield, Md.
15955	J. P. B. R.	Sch.	Lizzie Lane	231	219	115.8	29.8	9.2	1874	Searsport, Me.	Searsport, Me.
15338		Sch.	Lizzie Lee	92	87	79.0	23.0	8.0	1868	Trenton, Me.	Bucksport, Me.
140283		Sch.	Lizzie Lee	9	9	45.0	11.4	3.2	1878	York County, Va.	Newport News, Va.
140809		Sip.	Lizzie Lee	6	6	32.4	13.0	2.9	1885	Baltimore, Md.	Do.
140761		Sch.	Lizzie Maud	83	48	81.2	22.9	7.9	1885	Boothbay, Me.	North Haven, Me.
140172		Sch.	Lizzie May	15	14	43.2	14.2	5.3	1875	Portland, Me.	Portland, Me.
140445		Sip.	Lizzie May	10	5	36.0	14.5	3.4	1881	Bayshore, N. Y.	Bridgeton, N. J.
140774		Sch.	Lizzie May	43	41	57.1	18.6	5.2	1885	Gouldsboro, Me.	Mount Desert Ferry, Me.
140786		Sch.	Lizzie May	9	9	49.3	13.3	3.2	1885	Tilghmans Island, Md.	Baltimore, Md.
141057		Sch.	Lizzie May	16	15	32.2	14.7	5.3	1875	Harpwell, Me.	Newport, R. I.
140950		Sch.	Lizzie Metzner	77	73	81.0	21.8	6.8	1888	Manitowoc, Wis.	Milwaukee, Wis.
15569		Sip.	Lizzie Morse	20	19	44.0	17.0	4.8	1869	Waterford, Conn.	New London, Conn.
140169		Sip.	Lizzie Myrtle	5	5	28.0	10.0	3.0	1876	Kittery, Me.	Machias, Me.
140384		Sch.	Lizzie Pearl	6	5	31.0	11.4	3.7	1879	Somerville, N. Y.	Newark, N. J.
140749		Sch.	Lizzie Prien	95	91	94.8	30.6	6.4	1884	Parkersburg, Ore.	San Francisco, Cal.
15698		Sch.	Lizzie Smith	77	73	78.0	23.0	8.0	1870	Essex, Mass.	Brooklin, Me.
140212		Sch.	Lizzie Theresa	56	53	67.5	25.0	5.6	1876	Vallejo, Cal.	San Francisco, Cal.
140676	K. D. V. T.	Sch.	Lizzie Vance	442	383	148.5	36.1	11.8	1887	Port Blakeley, Wash.	Eureka, Cal.
140237		Sch.	Lizzie Walworth	9	8	34.0	11.7	4.7	1877	Bristol, Me.	Machias, Me.
14589		Sch.	Lizzie Williams	60	57	70.4	20.0	7.0	1859	Newburyport, Mass.	St. George, Me.
140133		Sch.	Lizzie A. Law	747	710	196.1	33.9	13.9	1875	Port Huron, Mich.	Duluth, Minn.
140173		Sip.	Lizzie A. Luce	16	15	43.0	17.0	4.8	1876	New London, Conn.	Tappahannock, Va.
14734		Sch.	Lizzie A. Tolles	68	65	73.2	23.7	6.1	1863	Norwalk, Conn.	Kennebunk, Me.
141221	K. L. J. S.	Sch.	Lizzie A. Williams	188	179	125.0	23.7	7.5	1892	Bethel, Del.	Seaford, Del.
140485	J. V. L. S.	Sch.	Lizzie B. Adams	61	58	75.5	20.2	9.4	1892	Essex, Mass.	Gloucester, Mass.
140449		Sch.	Lizzie B. Willey	573	522	150.4	34.1	15.6	1881	Thomaston, Me.	Thomaston, Me.
140109		Sip.	Lizzie C. Rich	92	87	76.4	24.5	7.8	1881	Brewer, Me.	Bangor, Me.
140687		Sch.	Lizzie D. Beasley	36	35	53.0	20.0	5.7	1873	Brooklyn, N. Y.	New York, N. Y.
15685		Sip.	Lizzie D. Bell	16	15	38.3	16.0	4.3	1883	City Island, N. Y.	Do.
15685	H. M. N. G.	Sch.	Lizzie D. Egerton	34	32	65.5	20.5	5.7	1870	St. Mary County, Md.	Crisfield, Md.
141102	K. H. V. F.	Sch.	Lizzie D. Small	190	187	109.3	27.2	8.2	1866	Camden, N. J.	New York, N. Y.
141231		Sch.	Lizzie E. Dennison	528	452	141.5	33.0	14.9	1890	East Deering, Me.	Portland, Me.
141174	K. J. W. P.	Sch.	Lizzie F. Stowe	17	16	42.5	15.6	4.2	1892	Goose Creek Island, N. C.	Newbern, N. C.
140656	K. B. R. T.	Sch.	Lizzie H. Brayton	1,126	979	201.0	40.1	16.2	1891	Bath, Me.	Fall River, Mass.
140654		Sch.	Lizzie H. Patrick	471	412	146.5	34.0	14.1	1883	Milford, Del.	Philadelphia, Pa.
15310		Sch.	Lizzie J. Call	195	185	110.9	30.4	8.2	1886	Portsmouth, N. H.	Portsmouth, N. H.
140101		Sch.	Lizzie J. Clark	48	46	66.5	20.8	6.1	1867	Pembroke, Me.	Portland, Me.
140787		Sch.	Lizzie J. Jones	63	60	76.0	21.9	7.9	1875	Gloucester, Mass.	New York, N. Y.
140822		Sch.	Lizzie J. Robbins	16	9	45.8	16.4	4.8	1885	Mauricetown, N. J.	Bridgeton, N. J.
140629	K. B. M. D.	Sch.	Lizzie J. White	9	7	50.0	12.2	3.0	1884	Woodland, Del.	Crisfield, Md.
140444		Sch.	Lizzie M. Center	81	77	79.5	22.2	8.4	1883	Gloucester, Mass.	Gloucester, Mass.
15480		Sip.	Lizzie M. Eells	109	103	78.8	22.7	8.8	1883	Camden, Me.	Mobile, Ala.
140990	K. G. H. C.	Sch.	Lizzie M. Jones	21	20	44.5	17.6	4.8	1881	Westport, N. Y.	New York, N. Y.
15794		Sch.	Lizzie M. Spicer	44	41	67.0	21.0	4.9	1858	Dorchester County, Md.	Baltimore, Md.
15212		Sch.	Lizzie M. Stanwood	105	76	87.0	23.6	9.6	1889	Essex, Mass.	Gloucester, Mass.
141455		Sch.	Lizzie M. Weaver	33	23	54.6	19.2	5.1	1871	Mauricetown, N. J.	Bridgeton, N. J.
140674	K. C. B. P.	Sch.	Lizzie R. A.	18	17	46.0	18.4	3.5	1863	San Francisco, Cal.	San Francisco, Cal.
		Sip.	Lizzie S. Field	8	8	27.5	10.8	5.9	1896	Friendship, Me.	Green Landing, Me.
		Sch.	Lizzie S. James	181	172	106.6	30.0	7.2	1883	Milford, Del.	Philadelphia, Pa.

MERCHANT SAILING VESSELS OF THE UNITED STATES—Continued.

Official No.	Signal letters.	Rig.	Name of vessel.	Gross tonnage.	Net tonnage.	Length.	Breadth.	Depth.	When built.	Where built.	Home port (where permanent document issued).
141560		Slp.	Lizzie S. Joy	11	6	35.0	12.0	7.2	1898	Rockport, Me.	Rockport, Me.
141523		Sch.	Lizzie S. Sorenson	94	89	84.2	20.0	8.0	1898	Hallard, Wash.	Seattle, Wash.
15206		Sch.	Lizzie T. Adams	26	25	52.3	17.0	4.8	1860	San Francisco, Cal.	San Francisco, Cal.
140332	J. T. D. C.	Sch.	Lizzie V. Hall	195	185	116.0	30.0	8.5	1873	Frederica, Del.	Sag Harbor, N. Y.
140513		Slp.	Lizzie V. Lambdin	17	16	48.9	15.8	4.5	1882	Dorchester County, Md	Baltimore, Md.
140349		Sch.	Lizzie W. Hunt	9	9	38.7	12.6	4.6	1879	Saco, Me.	Kennebunk, Me.
140705		Sch.	Lizzie and Annie	41	39	55.7	18.5	4.5	1884	Gouldsboro, Me.	Rockland, Me.
140258	J. S. L. V.	Shp.	Llewellyn J. Morse	1,392	1,271	198.2	36.6	24.2	1877	Brewer, Me.	San Francisco, Cal.
141562		Slp.	Lloyd Cox	6	6	37.8	13.2	2.6	1898	Upper Fairmount, Md	Crisfield, Md.
141297		Slp.	Lloyd Hudgins	5	5	32.0	9.3	3.0	1893	Norfolk, Va.	Norfolk, Va.
15485		Sch.	Lloyd McNeal	23	21	48.5	15.4	5.6	1852	Somerset County, Md	Newport News, Va.
141451		Slp.	Lloyd G. Walker	8	8	39.0	13.2	3.1	1896	Baltimore, Md.	Annapolis, Md.
48167		Sch.	Loadstone	32	30	67.0	18.1	4.1	1867	Montquagon, Mich.	Detroit, Mich.
141355		Sch.	Lo kie	6	6	42.0	10.0	3.2	1894	Pantego, N. C.	Newbern, N. C.
141435		Slp.	Lodous	25	24	48.0	14.8	6.7	1848	Port Jefferson, N. Y.	New York, N. Y.
14723	H. M. D. W.	Sch.	Loduskia	108	102	86.0	24.3	8.2	1851	Freeport, Me.	Ellsworth, Me.
15086		Sch.	Lodella	66	63	72.8	22.2	6.5	1819	Bristol, Me.	Portsmouth, N. H.
15071		Slp.	Log Cabin	15	14	39.5	15.2	5.5	1811	Cape May, N. J.	Camden, N. J.
141170		Cat.	Lois	5	5	25.0	12.4	3.8	1865	Newport, R. I.	Newport, R. I.
141267		Sch.	Lois	42	28	72.2	24.4	3.9	1893	Logtown, Miss.	Shieldsboro, Miss.
141409		Ywl.	Lois	18	10	39.7	13.9	4.9	1895	Mystic, Conn.	Stonington, Conn.
141448		Slp.	Lois V.	7	6	38.8	13.1	3.1	1896	St. Peters, Md.	Crisfield, Md.
140091	J. Q. W. H.	Sch.	Lois V. Chaples	230	191	125.0	31.0	8.8	1875	Belfast, Me.	New York, N. Y.
141148		Sch. y.	Loiterer	9	8	32.7	11.3	4.3	1879	Bath, Me.	Do.
15768		Sch.	Lola	9	9	39.0	14.0	3.0	1871	Norfolk, Va.	Norfolk, Va.
141447		Slp.	Lola	8	5	40.5	13.4	3.2	1896	Inverness, Md.	Crisfield, Md.
141089		Slp.	Lola L.	13	12	31.5	14.5	4.0	1890	Northport, N. Y.	Albany, N. Y.
140844		Sch.	Lola Taylor	10	9	56.0	16.2	2.3	1846	Westmoreland County, Va.	Annapolis, Md.
140804		Slp.	Lola H. Cobb	19	19	43.5	14.7	3.3	1885	Bishopville, Md.	Cape Charles, Va.
140983		Sch.	Loma	19	18	48.5	14.2	6.5	1896	San Diego, Cal.	San Diego, Cal.
15058		Sch.	Lomie A. Burton	203	193	128.0	25.8	9.6	1873	Chicago, Ill.	Milwaukee, Wis.
141555		Slp.	Lona	5	5	22.0	10.3	3.6	1896	Millville, N. J.	Bridgeton, N. J.
141379		Slp. y.	Lone Hand	6	6	25.6	11.8	3.9	1897	Providence, R. I.	Providence, R. I.
2972	J. R. C. T.	Sch.	Lone Star	1,618	1,428	281.0	38.1	20.2	1875	Wilmington, Del.	Boston, Mass.
15087		Sch.	Lone Star	45	43	62.4	18.4	6.7	1854	Essex, Mass.	Machias, Me.
140305		Sch.	Lone Star	12	12	37.1	14.1	4.2	1878	Key West, Fla.	Key West, Fla.
140196		Slp.	Lone Star	5	5	25.0	10.0	3.0	1880	Mystic, Conn.	Sag Harbor, N. Y.
140697		Sch.	Lone Star	11	10	33.7	12.3	5.1	1884	Bucksport, Me.	Ellsworth, Me.
140942		Slp.	Lone Star	9	8	30.7	12.3	3.9	1888	Brooklyn, N. Y.	New York, N. Y.
141036		Sch.	Lone Star	6	6	37.0	9.6	2.8	1889	Chincoteague, Va.	Chincoteague, Va.
141397		Sch.	Lone Star	12	12	41.4	13.7	4.5	1895	Wrangell, Alaska	Wrangell, Alaska
141550		Sch.	Lonesome Girl	8	6	35.3	11.2	4.5	1898	Pensacola, Fla.	Pensacola, Fla.
140793		Sch.	Longfellow	10	9	49.6	15.5	2.9	1885	Cambridge, Md.	Baltimore, Md.
141025	K. G. N. M.	Sch.	Longfellow	267	228	127.6	30.5	9.1	1889	Bath, Me.	Fall River, Mass.
14958		Sch.	Long Island	36	34	59.0	20.2	4.7	1866	Glenwood, N. Y.	New York, N. Y.
14516		Sch.	Loon	82	78	90.0	20.7	7.3	1884	Purchased from U. S.	Annapolis, Md.
140271		Sch.	Lorbano	17	16	41.5	14.0	4.0	1877	Lake Charles, La.	Galveston, Tex.
141407	K. M. L. P.	Sch.	Lorberry	693	613	173.2	35.0	14.2	1895	Noank, Conn.	Philadelphia, Pa.
140353	K. L. T. D.	Sch. y.	Lorelei	10	10	30.0	13.4	6.1	1879	Boston, Mass.	Ellsworth, Me.
141484		Slp.	Lorelei	10	9	36.0	7.5	3.3	1897	Greenport, N. Y.	Greenport, N. Y.
140750		Sch.	Lorena	16	15	48.0	14.8	3.6	1884	Cove Sound, N. C.	Newbern, N. C.
141303		Slp.	Lorena B.	8	8	38.6	12.5	3.6	1893	South Norwalk, Conn.	Bridgeton, Conn.
15203		Sch.	Lorenz and William	23	21	48.0	18.0	4.0	1866	San Francisco, Cal.	San Francisco, Cal.
140921		Cat.	Loretta	5	5	30.5	12.4	3.0	1888	Patchogue, N. Y.	Patchogue, N. Y.
141341		Sch.	Loretta	8	8	33.6	13.4	4.1	1894	Bayou Pivogue, La.	Brashear, La.
141218		Sch.	Loretto	16	15	44.0	14.8	4.9	1892	Savannah, Ga.	Savannah, Ga.
140689		Sch.	Loring B. Haakell	96	67	81.1	22.8	8.8	1884	Essex, Mass.	Gloucester, Mass.
140717	K. C. P. W.	Sch.	Loring C. Ballard	660	627	149.6	35.4	18.4	1884	Bath, Me.	Bath, Me.
140878		Sch.	Lorna Doone	72	48	75.8	21.2	8.3	1887	Essex, Mass.	Gloucester, Mass.
140810		Lgr.	Lorraine	5	5	30.0	10.7	2.6	1885	Grand Caillon, La.	Brashear, La.
141135	K. J. M. N.	Slp. y.	Lotawana	25	23	42.3	13.4	7.2	1849	South Boston, Mass.	New York, N. Y.
15547		Sch.	Lottie	30	28	58.6	15.5	5.6	1868	Utsalady, Wash.	Port Townsend, Wash.
15762	J. K. W. R.	Sch.	Lottie	216	183	109.8	28.5	8.4	1871	Milford, Del.	Philadelphia, Pa.
15919		Slp.	Lottie	7	6	34.8	14.7	2.8	1873	Milford, Conn.	Newport News, Va.
140302		Sch.	Lottie	5	5	29.6	10.5	4.5	1878	Deer Isle, Me.	Bucksport, Me.
140979		Sch.	Lottie	42	42	65.5	21.5	4.6	1869	Fish River, Ala.	Mobile, Ala.
141028		Sch.	Lottie	9	8	39.7	14.1	3.0	1889	Old River, Tex.	Galveston, Tex.
141256		Sch.	Lottie	8	8	44.8	12.3	2.8	1893	Smyrna, N. C.	Beaufort, N. C.
141294		Slp.	Lottie	12	10	36.8	15.4	3.9	1893	Charleston, S. C.	Charleston, S. C.
141340		Sch.	Lottie	19	18	47.0	20.3	4.0	1894	Mary Esther, Fla.	Pensacola, Fla.
140110		Slp.	Lottie B.	11	10	39.6	14.2	4.4	1875	Port Jefferson, N. Y.	New York, N. Y.
140729		Slp.	Lottie B.	18	17	35.5	15.5	4.4	1884	Mount Sinai, N. Y.	Perth Amboy, N. J.
141207		Slp.	Lottie B.	5	5	30.7	11.5	2.7	1891	Jamesport, N. Y.	Greenport, N. Y.
140792		Sch.	Lottie G.	10	9	48.0	12.8	3.5	1885	Somerset County, Md.	Baltimore, Md.
140404		Slp.	Lottie K.	11	10	44.0	13.4	3.5	1880	New Haven, Conn.	New Haven, Conn.
141586		Slp.	Lottie N.	23	21	51.3	16.0	4.8	1899	Patchogue, N. Y.	Patchogue, N. Y.

} Formerly steamship Brashear.

} Rebuilt, 1864.

MERCHANT SAILING VESSELS OF THE UNITED STATES—Continued.

Official No.	Signal letters.	Rig.	Name of vessel.	Gross tonnage.	Net tonnage.	Length.	Breadth.	Depth.	When built.	Where built.	Home port (where permanent document issues).
						Feet.	Feet.	Feet.			
140609		Sch.	Lottie V	11	11	50.0	13.0	3.0	1883	Portsmouth, Va.	Norfolk, Va.
14880	H. M. G. K.	Sch.	Lottie Beard	303	288	118.1	29.1	9.2	1866	Fairhaven, Mass.	New Bedford, Mass.
141389		Slp.	Lottie Bryant	10	9	31.1	12.2	5.5	1895	Friendship, Me.	Waldoboro, Me.
140177		Sch.	Lottie Brynes	97	92	82.0	22.5	8.5	1876	Essex, Mass.	Provincetown, Mass.
140479	J. V. L. N.	Sch.	Lottie Carson	295	244	127.3	32.8	8.8	1881	Port Blakeley, Wash.	San Francisco, Cal.
141300		Sch.	Lottie Earl	10	6	51.0	13.0	3.5	1893	Orlolo, Md.	Newport News, Va.
14926		Slp.	Lottie Ellwood	14	14	40.2	16.3	4.2	1866	Islip, N. Y.	Richmond, Va.
141262	K. L. Q. D.	Sch.	Lottie Gardner	117	77	96.2	24.2	10.4	1891	Essex, Mass.	Gloucester, Mass.
140324		Sch.	Lottie Marshall	5	5	41.4	10.4	2.6	1876	Crisfield, Md.	Crisfield, Md.
48533		Sch.	Lottie Mason	69	65	70.0	19.7	5.9	1880	Charlevoix, Mich.	Grand Haven, Mich.
141038		Sch.	Lottie May	9	8	35.6	11.5	4.8	1878	Belfast, Me.	Bath, Me.
141169	J. S. N. D.	Sch.	Lottie May	10	9	51.0	14.3	3.6	1891	St. Peters, Md.	Crisfield, Md.
140266		1/k.	Lottie Moore	880	794	161.0	34.3	20.6	1877	Setauket, N. Y.	New York, N. Y.
141124		1/p.	Lottie B. McLain	8	8	26.4	10.9	5.2	1860	Bremen, Me.	Deer Isle, Me.
140802		Sch.	Lottie E. Carter	25	23	45.2	18.1	4.5	1885	Alexandria, Va.	Washington D. C.
140226		Sch.	Lottie E. Hopkins	49	47	65.2	19.2	6.8	1877	Boothbay, Me.	North Haven, Me.
140738		Sch.	Lottie E. White	42	40	64.9	23.0	5.7	1884	Wicomico County, Md.	Baltimore, Md.
13914		Sch.	Lottie L. Nash	27	25	54.8	18.1	5.6	1866	Talbot County, Md.	Do.
140621		Sch.	Lottie L. Thomas	24	16	65.6	17.3	4.9	1883	Madison, Md.	Annapolis, Md.
141452		Sch.	Lottie M. Leach	30	21	65.2	18.8	5.9	1896	Solomon Island, Md.	Baltimore, Md.
141404	K. M. L. D.	Sch.	Lottie R. Russell	304	262	122.8	32.6	9.9	1895	Leesburg, N. J.	Bridgeton, N. J.
141056		Sch.	Lottie S. Haskins	58	55	70.5	20.4	8.5	1890	Essex, Mass.	Gloucester, Mass.
140509		Sch.	Lottie S. Morton	67	44	73.2	21.4	7.7	1882	Do.	Greenport, N. Y.
140107		Sch.	Lottie and Annie	96	91	86.0	26.5	6.6	1875	St. Michaels, Md.	New York, N. Y.
14674		Sch.	Lotus	270	241	136.0	28.6	9.0	1887	Depere, Wis.	Chicago, Ill.
14957		Slp.	Lotus	49	39	61.0	24.5	6.0	1856	Brooklyn, N. Y.	New York, N. Y.
22269	H. Q. S. R.	Sch. y.	Lotus	27	26	56.0	16.9	5.6	1867	Bristol, R. I.	Do.
141348		Sch.	Lou	5	5	26.5	8.5	3.5	1894	Oakland, Cal.	San Francisco, Cal.
140679		Sch.	Lou	12	12	38.3	12.2	3.6	1883	San Diego, Cal.	San Diego, Cal.
141286		Sch.	Lou	11	11	37.9	12.0	5.0	1893	Portland, Me.	Gloucester, Mass.
140566		Sch.	Lou Annie	8	8	51.0	11.8	2.9	1882	Dorchester County, Md.	Crisfield, Md.
140847		Sch.	Lou Sullivan	10	9	48.2	14.3	3.0	1886	Tilghmans Island, Md.	Do.
140160		Sch.	Lou Willis	15	14	42.9	13.8	4.2	1876	Smyrna, N. C.	Edenton, N. C.
140886		Sch.	Louella	11	10	32.8	11.0	5.4	1887	Boston, Mass.	Providence, R. I.
141073		Slp.	Louie	6	5	31.3	13.3	2.9	1885	Amityville, N. Y.	Greenport, N. Y.
140925		Slp.	Louie Mand	8	8	25.2	12.6	3.6	1888	Noank, Conn.	Stonington, Conn.
15058		Slp.	Louie A. Kelly	7	7	39.8	14.2	3.4	1870	Crisfield, Md.	Crisfield, Md.
141149		Cat.	Louie S. Allen	8	7	29.0	13.8	3.7	1891	Port Republic, N. J.	Somers Point, N. J.
140949	K. F. H. L.	Sch.	Louis	831	819	193.8	36.0	18.0	1888	North Bend, Oreg.	San Francisco, Cal.
15516		Sch.	Louis Dolson	14	14	42.0	16.0	3.0	1867	Morgans Point, Tex.	Galveston, Tex.
141232		Sch.	Louis Felber	18	12	59.6	16.0	4.4	1892	Orlolo, Md.	Norfolk, Va.
15341	J. C. T. S.	Slp.	Louis Walsh	1,556	1,433	187.4	40.0	17.1	1861	Belfast, Me.	San Francisco, Cal.
140423		Sch.	Louis C. H. Finney	7	7	37.4	11.5	3.4	1880	Onancock, Va.	Cape Charles, Va.
140221		Sch.	Louis and Rosie	77	48	78.9	22.7	7.7	1877	Bath, Me.	Boothbay, Me.
15579		Sch.	Louisa	11	10	41.0	14.8	3.5	1869	Newbern, N. C.	Newbern, N. C.
15631		Slp.	Louisa	8	8	37.0	13.0	3.0	1862	New York, N. Y.	Norfolk, Va.
15691		Sch.	Louisa	17	16	38.8	15.1	4.4	1870	Key West, Fla.	Key West, Fla.
15735		Sch.	Louisa	12	11	40.0	15.0	4.5	1871	Brooklyn, N. Y.	New London, Conn.
15888		Slp.	Louisa	5	5	28.6	11.6	2.8	1872	Greenwich, Conn.	Bridgeton, Conn.
140070		Slp.	Louisa	9	9	41.0	13.4	3.8	1874	Galveston, Tex.	Port Lavaca, Tex.
140239		Slp.	Louisa	7	7	31.0	12.3	3.4	1876	Rye, N. Y.	Coldspring, N. Y.
140567		Slp.	Louisa	31	29	54.6	19.6	5.4	1882	Madison, Md.	Annapolis, Md.
140833		Slp.	Louisa	6	6	32.0	12.4	3.4	1886	Goat Island, S. C.	Charleston, S. C.
140839		Slp.	Louisa	9	8	34.0	11.6	4.0	1886	Charleston, S. C.	Do.
140889		Sch.	Louisa	6	6	33.0	11.5	3.0	1887	Mosspoint, Miss.	Rockport, Tex.
141023		Slp.	Louisa	8	7	34.4	11.9	3.3	1888	Deboy, Ga.	Savannah, Ga.
141180		Slp.	Louisa	6	5	28.5	13.0	2.9	1893	Patchogue, N. Y.	Patchogue, N. Y.
140779		Sch.	Louisa A	11	11	43.4	13.8	3.8	1885	Thunderbolt, Ga.	Savannah, Ga.
141103		Sch.	Louisa C	6	6	28.6	13.1	2.8	1890	Biloxi, Miss.	Shieldsboro, Miss.
140400		Slp.	Louisa H	11	11	35.2	14.3	4.0	1880	Northport, N. Y.	New York, N. Y.
141278		Sch.	Louisa H	17	12	45.1	16.9	4.4	1893	Bayou Talla, Miss.	Shieldsboro, Miss.
141145		Slp.	Louisa M	6	6	28.8	9.7	5.6	1891	Bremen, Me.	Machias, Me.
140818		Slp.	Louisa E	7	6	32.0	12.3	3.0	1886	Patchogue, N. Y.	New York, N. Y.
141252		Slp.	Louisa R	7	7	35.0	12.9	3.9	1892	Cedar Bayou, Tex.	Galveston, Tex.
15607		Sch.	Louisa Francis	94	90	72.0	21.9	5.8	1866	Carteret County, N. C.	Portland, Me.
140545		Sch.	Louisa Polleys	72	69	76.2	22.2	7.6	1882	Essex, Mass.	Gloucester, Mass.
15139		Slp.	Louisa Wallace	12	11	36.5	15.6	3.5	1865	Hoboken, N. J.	Perth Amboy, N. J.
15543		Slp.	Louisa A. Tate	15	14	37.5	17.0	4.0	1869	Noank, Conn.	Stonington, Conn.
140748		Sch.	Louisa B. Robinson	30	24	54.0	18.8	5.8	1884	Barnegat, N. J.	Greenport, N. Y.
140776		Slp.	Louisa J. Evans	6	6	30.2	12.0	3.6	1885	Bayville, N. Y.	Coldspring, N. Y.
15105		Slp.	Louise	11	11	30.0	14.2	3.9	1880	Do.	Greenport, N. Y.
15688		Sch.	Louise	24	23	51.5	20.2	3.8	1870	Kings Ranch, Cal.	San Francisco, Cal.
15913		Sch.	Louise	9	8	42.2	16.3	2.0	1870	Fowl River, Ala.	Mobile, Ala.
15973		Sch.	Louise	45	43	68.5	23.0	4.8	1874	Nyack, N. Y.	New York, N. Y.
140326		Slp.	Louise	8	8	29.2	12.2	4.0	1878	Westerly, R. I.	Sag Harbor, N. Y.
140160		Sch.	Louise	47	45	66.4	20.2	6.4	1881	Wilmington, N. C.	Port Jefferson, N. Y.
140617		Slp.	Louise	7	7	28.7	12.8	3.5	1883	Jersey City, N. J.	New York, N. Y.

1 Formerly schooner Isaac N. Smith.

* Formerly sloop-yacht Sadie.

MERCHANT SAILING VESSELS OF THE UNITED STATES—Continued.

Official No.	Signal letters.	Rig.	Name of vessel.	Gross tonnage.	Net tonnage.	Length.			Depth.	When built.	Where built.	Home port (where permanent document issues).
						Feet.	Feet.	Feet.				
140707		Sch.	Louise	32	16	58.6	17.4	5.0	1884	Pocomoke City, Md.	Crisfield, Md.	
140962		Sch.	Louise	6	5	36.5	11.4	2.9	1888	Crisfield, Md.	Tappahannock, Va.	
141201	K. L. G. D.	Sch.	Louise	345	328	150.0	35.0	10.0	1892	Fairhaven, Cal.	San Francisco, Cal.	
141279		Slp.	Louise	6	6	30.8	12.8	3.2	1893	Bayport, N. Y.	Greenport, N. Y.	
141425		Sch.	Louise	8	8	36.5	12.0	3.4	1896	Astoria, Oreg.	Astoria, Oreg.	
141456		Cat. y.	Louise	8	8	27.0	12.4	3.5	1895	Osterville, Mass.	New York, N. Y.	
141508	K. N. D. V.	Slp. y.	Louise	6	6	27.7	11.4	3.8	1897	Mariner Harbor, N. Y.	Do.	
141566		Sch.	Louise	21	21	46.2	15.3	5.6	1898	Coupeville, Wash.	Port Townsend, Wash.	
140575	J. W. P. G.	Bkn.	Louise Adelaide	672	564	154.9	34.2	12.6	1882	Yarmouth, Me.	Portland, Me.	
140157		Slp.	Louise Doelger	5	5	33.0	13.0	3.3	1876	Babylon, N. Y.	Patchogue, N. Y.	
140934	K. D. G. L.	Sch.	Louise Hastings	123	117	88.9	26.3	7.7	1885	Brewer, Me.	Key West, Fla.	
140859		Slp.	Louise Morehead	5	5	39.0	10.3	2.3	1886	Morehead City, N. C.	Beaufort, N. C.	
140934		Sch.	Louise Munro	8	8	37.5	11.0	3.3	1887	Sebewaing, Mich.	Grand Haven, Mich.	
141457		Sch.	Louise Travers	82	25	70.0	19.5	5.7	1896	Solomon Island, Md.	Crisfield, Md.	
140867		Sch.	Louise F. Harper	62	62	80.1	22.5	9.2	1887	Harkers Island, N. C.	Mobile, Ala.	
140984	K. G. F. J.	Sch.	Louise J. Kenney	163	155	96.8	25.4	11.2	1889	Essex, Mass.	Seattle, Wash.	
141086		Sch.	Louise M. Willard	10	9	50.5	13.3	3.5	1890	St. Peters, Md.	Baltimore, Md.	
15941	J. N. M. T.	Bk.	Louisiana	1,436	1,343	202.4	40.0	24.4	1873	Bath, Me.	San Francisco, Cal.	
15719		Sch.	Louisiana State	22	15	50.8	18.5	3.8	1870	Bonfouca, La.	New Orleans, La.	
140150		Sch.	Louise S. Lowe	47	36	67.5	22.0	5.3	1875	Talbot County, Md.	Baltimore, Md.	
141248		Ywl. y.	Lounger	16	15	35.0	14.2	4.2	1892	Brooklyn, N. Y.	New York, N. Y.	
15812		Sch.	Love D. Cobb	23	21	45.0	16.5	4.2	1871	Cape Hatteras, N. C.	Newbern, N. C.	
140565		Sch.	Lovenia North	21	14	57.6	16.0	4.5	1882	Dorchester County, Md.	Baltimore, Md.	
141276		Sch. y.	Loyal	47	44	68.1	19.2	7.6	1893	Brooklyn, N. Y.	Boston, Mass.	
141346		Sch.	Loyal	27	26	54.9	15.8	5.8	1894	Seattle, Wash.	Seattle, Wash.	
141493		Slp. y.	Loyalty	9	9	34.3	12.6	4.0	1894	Portland, Me.	Stamford, Conn.	
141342		Sch.	Lucanna	5	5	35.0	11.3	3.3	1894	Cedar Bush Creek, Va.	Newport News, Va.	
141405		Sch. y.	Lucero	59	21	92.0	16.2	8.5	1895	Seattle, Wash.	San Francisco, Cal.	
15901		Slp.	Lucia	5	5	27.0	11.8	3.2	1873	Darien, Conn.	Bridgeport, Conn.	
141450		Slp.	Lucia	17	13	36.6	14.1	4.5	1896	Sullivan's Island, S. C.	Charleston, S. C.	
140498	J. V. Q. L.	Sch.	Lucia Porter	332	284	130.1	31.7	10.4	1881	Belfast, Me.	Belfast, Me.	
140097		Sch.	Lucia A. Simpson	227	215	127.0	28.0	8.7	1875	Manitowoc, Wis.	Grand Haven, Mich.	
15704		Slp.	Lucie	12	12	40.6	14.5	3.6	1869	Baltimore, Md.	Norfolk, Va.	
141117		Sch.	Lucie	10	10	45.1	11.7	3.5	1891	Brunswick County, N. C.	Wilmington, N. C.	
140069	J. Q. S. B.	Sch.	Lucie Wheatley	189	180	113.8	29.5	8.2	1875	Frederica, Del.	New York, N. Y.	
140031	J. Q. L. W.	Slp.	Lucile	1,402	1,297	200.2	40.0	23.9	1874	Freeport, Me.	San Francisco, Cal.	
140615		Cat.	Lucile	5	5	27.0	12.2	3.5	1883	Hyannis, Mass.	New Bedford, Mass.	
141597		Sch. y.	Lucile	80	30	58.6	16.4	7.7	1899	Baltimore, Md.	New York, N. Y.	
140245		Slp.	Lucille	8	8	34.0	13.3	3.0	1877	Bayshore, N. Y.	Do.	
141052	K. H. B. C.	Sch.	Lucille	104	71	87.8	23.9	9.7	1890	Essex, Mass.	Gloucester, Mass.	
15622		Slp.	Lucille Western	12	11	40.4	15.0	4.0	1869	Baltimore, Md.	Annapolis, Md.	
14703		Sch.	Lucinda	25	23	48.0	15.3	6.5	1851	Bristol, Me.	Deer Isle, Me.	
140929		Sch.	Lucinda	27	26	48.0	15.8	5.6	1888	Sandbeach, Mich.	Toledo, Ohio.	
15594		Sch.	Lucinda Lozen	35	33	58.6	16.7	5.0	1869	New Baltimore, Mich.	Cleveland, Ohio.	
141152	K. J. R. G.	Sch.	Lucinda Sutton	1,486	1,330	225.0	40.9	18.6	1891	Westhaven, Conn.	New Haven, Conn.	
15982		Slp.	Lucius and Bessie	27	26	47.9	17.4	4.9	1874	Quinton, N. J.	Bridgeport, N. J.	
14567		Sch.	Lucknow	56	53	66.2	19.8	7.4	1854	Essex, Mass.	Machias, Me.	
141465		Sch.	Lucky	8	8	39.0	13.8	3.3	1897	Texas City, Tex.	Galveston, Tex.	
15771		Sch.	Lucretia	17	12	50.0	15.3	4.0	1871	Ocracoke, N. C.	Newbern, N. C.	
141380		Sch.	Lucretia Grant	9	8	35.0	12.3	3.4	1895	Brunswick, Ga.	Brunswick, Ga.	
15048	H. M. L. Q.	Sch.	Lucy	135	110	87.5	27.9	9.0	1864	Eastport, Me.	Calais, Me.	
15860		Sch.	Lucy	14	9	49.8	15.4	4.5	1872	Maroushook, Pa.	Bridgeton, N. J.	
140182		Slp.	Lucy	16	15	47.0	14.9	2.7	1876	Perth Amboy, N. J.	Tuckerton, N. J.	
140214		Slp.	Lucy	7	7	29.4	8.5	3.0		Bought of United States	Newport News, Va.	
140828		Slp.	Lucy	11	11	32.2	12.5	5.2	1883	Gloucester, Mass.	Gloucester, Mass.	
141112	K. J. B. H.	Sch.	Lucy	309	294	142.0	34.0	9.0	1890	Fairhaven, Cal.	San Francisco, Cal.	
141177		Slp.	Lucy	8	8	33.5	13.6	4.0	1891	Wilmington Island, Ga.	Savannah, Ga.	
141574		Slp.	Lucy	8	5	36.0	11.4	3.6	1898	Irvington, Va.	Tappahannock, Va.	
141485		Slp. y.	Lucy B	12	12	44.4	11.9	5.2	1896	St. Joseph, Mich.	Trinton, N. J.	
140179		Sch.	Lucy E	26	25	54.3	16.1	5.7	1876	Essex, Mass.	Gloucester, Mass.	
141202		Sch.	Lucy H	58	55	68.2	22.5	5.5	1892	Freeport, Fla.	Pensacola, Fla.	
141510		Slp.	Lucy V	12	12	44.0	15.1	3.9	1897	Wittman, Md.	Baltimore, Md.	
15730		Slp.	Lucy Bell	21	20	50.0	16.8	4.4	1871	Bayport, N. Y.	Patchogue, N. Y.	
140956		Sch.	Lucy Belle	91	86	79.3	24.5	6.5	1888	Columbia Falls, Me.	Mount Desert Ferry, Me.	
14781		Sch.	Lucy Devlin	46	44	70.5	20.4	6.3	1865	Salisbury, Mass.	Boston, Mass.	
14759		Sch.	Lucy Elizabeth	40	38	55.6	19.9	6.6	1851	Branford, Conn.	Rockland, Me.	
15805		Sch.	Lucy Graham	61	58	74.0	19.0	6.0	1897	Sturgeon Bay, Wis.	Milwaukee, Wis.	
140562		Sch.	Lucy Gurney	62	59	79.2	23.5	5.2	1882	South Rondout, N. Y.	Albany, N. Y.	
15472		Slp.	Lucy Hopkins	9	5	35.0	14.0	4.0	1863	Philadelphia, Pa.	Bridgeton, N. J.	
140969	K. G. B. P.	Sch.	Lucy May	104	98	84.8	25.4	6.5	1888	Cherryfield, Me.	Machias, Me.	
141206		Slp.	Lucy May	5	5	26.3	9.6	5.0	1892	Bremen, Me.	Deer Isle, Me.	
15231		Sch.	Lucy Morgan	15	15	43.2	15.6	4.6	1865	Groton, Conn.	Perth Amboy, N. J.	
141156		Sch.	Lucy Ray	9	9	41.7	13.5	3.5	1891	Bells Island, N. C.	Edenton, N. C.	
141098		Sch.	Lucy Thomas	10	9	48.0	12.7	3.7	1890	Crisfield, Md.	Crisfield, Md.	
15182		Slp.	Lucy Turner	16	10	43.3	14.4	4.6	1867	New York, N. Y.	Bridgeton, N. J.	
140744		Sch.	Lucy Walker	9	8	46.5	13.0	3.2	1884	Somerset County, Md.	Baltimore, Md.	

† Auxiliary gasoline engine.

MERCHANT SAILING VESSELS OF THE UNITED STATES—Continued.

Official No.	Signal letters.	Rig.	Name of vessel.	Gross tonnage.	Net tonnage.	Length.	Breadth.	Depth.	When built.	Where built.	Home port (where permanent document issues).
						Feet.	Feet.	Feet.			
140535	J. W. D. F.	Sch.	Lucy A. Davis.....	620	536	148.5	34.2	12.6	1882	Yarmouth, Me.	Portland, Me.
15897		Sch.	Lucy A. Lane.....	16	15	42.6	15.4	3.7	1873	Oceanport, N. J.	Stamford, Conn.
15497		Slp.	Lucy A. Terry.....	7	6	33.4	12.4	2.2	1867	Crisfield, Md.	Crisfield, Md.
141119		Sch.	Lucy B. Winsor.....	12	12	42.0	14.1	5.0	1890	Essex, Mass.	Provincetown, Mass.
146653	J. W. H. D.	Sch.	Lucy E. Friend.....	470	447	147.0	34.5	12.6	1882	Newburyport, Mass.	Gloucester, Mass.
140614		Slp.	Lucy E. Smith.....	9	9	29.1	12.6	4.2	1882	Noank, Conn.	Stonington, Conn.
140899	K. D. V. J.	Sch.	Lucy H. Russell.....	1,166	1,080	194.3	39.9	18.0	1887	Bath, Me.	Port Jefferson, N. Y.
15467		Sch.	Lucy J. Stewart.....	27	25	51.6	19.0	5.8	1869	Somerset County, Md.	Tappahannock, Va.
141097		Slp.	Lucy M. Rea.....	8	7	28.6	10.4	5.4	1890	Bremen, Me.	Deer Isle, Me.
140683		Sch.	Lucy R. Waring.....	8	7	40.0	10.0	3.3	1884	Lancaster County, Va.	Norfolk, Va.
140518		Sch.	Lucy V. Fletcher.....	80	29	57.1	18.1	5.4	1882	Solomons Island, Md.	Baltimore, Md.
15612	J. G. W. H.	Bg.	Lucy W. Snow.....	815	299	112.8	26.7	14.0	1869	Rockland, Me.	Boston, Mass.
141322		Sch.	Lucy and Elsie.....	60	57	76.4	20.2	8.5	1894	Essex, Mass.	New York, N. Y.
140747		Sch.	Lucy and Willie.....	17	9	48.0	17.0	4.3	1884	Leesburg, N. J.	Bridgeton, N. J.
140958		Sch.	Ludwick.....	33	31	56.6	16.8	4.0	1888	Astoria, Oreg.	Astoria, Oreg.
27005	J. K. B. V.	Sch.	Ludwig.....	783	740	150.0	33.4	22.4	1870	Bath, Me.	Pensacola, Fla.
141546		Sch.	Lue.....	9	9	32.0	11.3	4.6	1898	Marietta, Wash.	Port Townsend, Wash.
140954		Slp.	Lue Ockers.....	6	6	31.8	13.2	3.3	1888	Patchogue, N. Y.	Patchogue, N. Y.
141538		Sch.	Luella.....	6	6	27.7	8.4	3.2	1892	Newport, Cal.	Los Angeles, Cal.
141391		S/p. y.	Luella C.....	8	6	23.1	12.4	6.6	1895	Haverhill, Mass.	Newburyport, Mass.
140684		Sch.	Luella Nickerson.....	26	25	48.4	18.0	4.9	1884	Port Jefferson, N. Y.	Barnstable, Mass.
14786	H. M. F. O.	Sch.	Lugano.....	174	165	104.5	28.1	9.0	1867	East Machias, Me.	Portland, Me.
140630	K. B. M. F.	Sch.	Luis G. Rabel.....	582	525	152.4	33.5	12.8	1883	East Deering, Me.	Portland, Me.
141161		Sch.	Luisa D.....	98	94	87.0	24.3	7.2	1891	Sausalito, Cal.	Nogales, Ariz.
15709		Slp.	Lula.....	8	7	30.5	12.7	8.0	1870	Charleston, S. C.	Charleston, S. C.
140334		Sch.	Lula.....	6	5	43.3	11.0	2.7	1878	Crisfield, Md.	Crisfield, Md.
140547		Sch.	Lula.....	60	57	64.9	21.5	5.8	1882	Millbridge, Me.	Machias, Me.
140803		Slp.	Lula.....	13	12	33.2	16.0	3.6	1885	Fowl River, Ala.	Mobile, Ala.
140905		Slp.	Lula.....	7	7	37.0	14.3	3.6	1880	Charleston, S. C.	Charleston, S. C.
141511		S/p.	Lula.....	7	7	40.0	11.2	2.7	1897	Starkey Creek, N. C.	Beaufort, N. C.
141352		Lgr.	Lula D.....	6	6	35.6	11.8	3.1	1894	Little Caillou, La.	Brashear, La.
140716		Sch.	Lula Frances.....	16	15	41.6	16.2	4.6	1884	Choctawhatchee, Fla.	Tampa, Fla.
140369		Sch.	Lula McGrath.....	10	7	39.4	14.0	3.4	1879	Pocomoke City, Md.	Crisfield, Md.
140789		Sch.	Lula Rea.....	9	9	55.0	14.1	2.9	1885	Cambridge, Md.	Baltimore, Md.
140653		Slp.	Lula Scott.....	7	7	36.5	10.6	2.2	1883	Georges Island, Md.	Chincoteague, Va.
140647		Sch.	Lula Whiting.....	23	22	57.0	16.8	3.7	1883	Sandbeach, Mich.	Port Huron, Mich.
140668		Slp.	Lula A. Covington.....	7	6	34.4	13.3	3.0	1871	Sandyhill, Md.	Norfolk, Va.
141258		Slp.	Lula and Bertha.....	11	7	36.5	14.4	4.5	1893	Dividing Creek, N. J.	Bridgeton, N. J.
141226		Sch.	Lula and Sadie.....	20	12	60.0	17.0	4.5	1892	Solomons Island, Md.	Annapolis, Md.
141080		Sch.	Luhie.....	8	7	34.0	13.3	3.6	1890	Biloxi, Miss.	Shieldsboro, Miss.
141185	K. L. C. T.	Sch.	Lulie L. Pollard.....	541	471	149.6	35.2	12.4	1891	Milton, Del.	Philadelphia, Pa.
140414		Sch.	Lulo.....	9	8	33.1	12.5	4.8	1880	New Shoreham, R. I.	Newport, R. I.
15728		Slp. y.	Lulu.....	24	23	49.0	18.0	5.0	1871	Greenport, N. Y.	Philadelphia, Pa.
15912		Slp.	Lulu.....	10	9	36.0	14.0	3.5	1873	Glenwood, N. Y.	Bridgeton, Conn.
141289		Sch.	Lulu.....	6	6	31.6	10.9	2.7	1892	Anglesea, N. J.	Bridgeton, N. J.
141308		Slp.	Lulu.....	10	9	33.5	12.5	5.9	1887	Rockland, Me.	Mount Desert Ferry, Me.
141010		Slp.	Lulu Bell.....	6	5	28.5	11.3	3.1	1889	Greenport, N. Y.	Greenport, N. Y.
141381		Sch.	Lulu Guy.....	14	18	41.0	13.3	4.6	1895	Benona, Mich.	Grand Haven, Mich.
21739		Sch.	Lulu M. Quillin.....	129	122	106.0	19.1	8.6	1863	Hamburg, Pa.	Seaford, Del.
141410		Sch.	Lulu W. Epps.....	81	70	61.8	23.7	6.7	1895	Ellsworth, Me.	Ellsworth, Me.
141437		Slp.	Luly.....	10	8	41.5	10.5	3.0	1896	Timberneck Creek, Va.	Newport News, Va.
15320		Slp.	Luna.....	21	12	42.0	18.0	5.2	1867	Deep River, Conn.	Cape Charles, Va.
141423		Cat.	Luna.....	5	5	23.3	11.0	3.5	1896	Osterville, Mass.	Chatham, Mass.
141481		S. h.	Lunette.....	16	13	42.2	15.2	6.0	1897	Lubec, Me.	Lubec, Me.
15761		Slp.	Luona.....	9	8	35.5	12.4	3.5	1871	New York, N. Y.	Perth Amboy, N. J.
140202		Sch.	Lupton.....	8	8	35.9	12.5	3.2	1876	Hog Island, N. C.	Edenton, N. C.
141234		Sch.	Lury.....	19	18	59.5	10.3	4.5	1892	Oriole, Md.	Cape Charles, Va.
141590		S. h.	Lurena.....	8	6	41.0	12.0	2.8	1899	Smyrna, N. C.	Beaufort, N. C.
141347		Ctr.	Lurette.....	5	5	27.5	10.1	3.4	1890	Bordentown, N. J.	Camden, N. J.
140360		Slp.	Lurline.....	5	5	30.3	12.8	3.0	1878	Hoboken, N. J.	Norfolk, Va.
140605		Sch.	Lurline.....	49	47	75.0	21.2	6.9	1883	San Francisco, Cal.	San Francisco, Cal.
140884	K. D. S. N.	Bgn.	Lurline.....	358	336	135.0	34.0	13.0	1887	Benicia, Cal.	Do.
141197		Sch.	Luther Bateman.....	34	21	56.4	19.3	5.7	1891	Bridgeton, N. J.	Bridgeton, N. J.
15683		Sch.	Luther Eldridge.....	15	14	39.0	16.5	4.5	1870	Greenport, N. Y.	Nantucket, Mass.
141167		Sch.	Luther Hornsby.....	16	9	57.0	15.2	4.3	1891	St. Peters, Md.	Crisfield, Md.
140691	K. C. J. W.	Sch.	Luther T. Garretson.....	572	491	146.0	34.6	15.6	1884	Millville, N. J.	Baltimore, Md.
14523		Sch.	Luther T. Harding.....	14	17	52.8	17.7	5.6	1853	Somerset County, Md.	Do.
141379		S. h.	Luvia Richard.....	23	11	46.0	15.0	3.2	1895	Mitchell Creek, N. C.	Newbern, N. C.
140450	J. V. F. H.	Shp.	Luzon.....	1,890	1,339	205.8	40.2	24.0	1881	Boston, Mass.	New York, N. Y.
14649		Sch.	Lyceia.....	28	27	49.5	19.3	4.8	1850	Westfield, N. Y.	Machias, Me.
14535		Slp.	Lydia.....	9	8	33.9	12.9	3.9	1857	Bridgeton, N. J.	Baltimore, Md.
14856	H. M. G. D.	Bk.	Lydia.....	329	313	104.0	27.4	18.0	1810	Rochester, Mass.	San Francisco, Cal.
100291	K. J. T. D.	Sch. y.	Lydia.....	25	25	45.4	15.6	5.3	1880	Brooklyn, N. Y.	New York, N. Y.
140656		Sch.	Lydia.....	83	79	80.0	20.9	6.8	1874	Manitowoc, Wis.	Milwaukee, Wis.
140387		Sch.	Lydia.....	8	8	35.5	18.5	2.8	1879	Clearcreek, Tex.	Galveston, Tex.

¹ Formerly { a bark Xenta.
² Norwegian bark Johann Ludwig.

³ Formerly schooner Reading Railroad No. 34.
⁴ Formerly schooner-yacht Indolent.

MERCHANT SAILING VESSELS OF THE UNITED STATES—Continued.

Official No.	Signal letters.	Rig.	Name of vessel.	Gross tonnage.	Net tonnage.	Length.	Breadth.	Depth.	When built.	Where built.	Home port (where permanent document issues).
						Feet.	Feet.				
140986		Sch.	Lydia	39	37	62.6	20.0	7.0	1889	Benicia, Cal	Kadiak, Alaska.
141034		Slp. Y.	Lydia	7	7	29.7	11.4	4.0	1889	Atlantic City, N. J.	Providence, R. I.
141587		Slp. Y.	Lydia	10	9	37.7	13.2	3.2	1899	Baysboro, N. Y.	Patchogue, N. Y.
140319		Sch.	Lydia B	14	8	39.5	14.9	4.6	1878	Allowaystown, N. J.	Bridgeton, N. J.
140737		Sch.	Lydia Beauchamp	7	6	47.0	12.3	3.4	1884	Somerset County, Md	Newport News, Va.
140357		Sch.	Lydia Grant	26	24	47.6	17.0	5.2	1879	Kennebunk, Me	Portland, Me.
140723		Slp.	Lydia Jefferson	9	8	37.9	14.4	3.3	1884	Cambridge, Md	Baltimore, Md.
140132	J. R. H. M.	Sch.	Lydia Middleton	197	187	120.0	33.3	9.9	1875	Barnegat, N. J.	Perth Amboy, N. J.
140377		Slp.	Lydia Van Name	12	11	38.7	16.4	4.4	1879	Tottenville, N. Y.	New York, N. Y.
15461		Sch.	Lydia A. Clayville	9	9	43.5	15.2	3.3	1862	Chincoteague, Va	Tappahannock, Va.
15744		Sch.	Lydia A. Harvey	52	50	66.8	20.7	7.1	1871	Boothbay, Me.	Boston, Mass.
140165		Sch.	Lydia A. Willis	18	17	49.7	15.8	4.9	1876	Beaufort, N. C.	Newbern, N. C.
15040	H. M. L. K.	Sch.	Lydia B. Cowperthwaite	367	348	120.0	31.0	6.0	1856	Forked River, N. J.	Port Jefferson, N. Y.
10206		Sch.	Lydia E. Raesser	131	125	166.5	22.7	7.9	1847	Cleveland, Ohio	Milwaukee, Wis.
140084	J. Q. T. N.	Sch.	Lydia H. Roper	321	305	146.0	34.0	10.5	1875	Norfolk County, Va	Norfolk, Va.
141016	K. G. M. Q.	Sch.	Lydia M. Deering	1,224	1,063	204.7	41.1	21.1	1889	Bath, Me.	Bath, Me.
140880		Slp.	Lydia M. Post	20	19	43.8	17.6	4.2	1887	Keyport, N. J.	Perth Amboy, N. J.
140539		Sch.	Lydia M. Webster	47	45	58.5	21.2	6.1	1882	Castine, Me.	St. George, Me.
141345	K. M. B. N.	Sch.	Lydia and Mary	111	106	66.5	22.5	6.0	1894	Milton, Del.	Wilmington, Del.
105418	J. Q. C. M.	Sch.	Lygonia	181	172	103.0	29.0	8.5	1874	Columbia Falls, Me	Boston, Mass.
141459		Sch.	Lyman	8	8	30.2	9.9	4.0	1896	Port Blakeley, Wash	Port Townsend, Wash.
14830		Sch.	Lyman Casey	291	277	136.1	26.0	13.3	1867	Toledo, Ohio	Detroit, Mich.
141239	K. L. M. H.	Sch.	Lyman D. Foster	777	692	184.0	39.0	15.4	1892	Port Blakeley, Wash	Sau Francisco, Cal.
15934		Sch.	Lyman M. Davis	195	185	123.0	27.2	9.4	1873	Muskegon, Mich	Grand Haven, Mich.
141081	K. H. M. Q.	Sch.	Lyman M. Law	1,300	1,154	211.1	40.3	18.1	1890	Westhaven, Conn	New Haven, Conn.
140317		Sch.	Lyun Haven	6	6	49.0	10.6	2.6	1878	Crisfield, Md.	Baltimore, Md.
M.											
92782		Sch.	M. L	13	9	44.0	13.8	3.1	1897	Wilmington, N. C	Wilmington, N. C.
91908		Slp.	M. V. I.	9	8	29.5	13.7	4.0	1887	Noank, Conn	Stonington, Conn.
96318		Sch.	M. Coulbourn	63	60	69.8	23.8	6.5	1871	Seaford, Del	Seaford, Del.
91090		Sch.	M. Estelle	7	7	47.7	11.0	2.6	1878	Crisfield, Md.	Crisfield, Md.
92760		Slp.	M. Evline	14	12	41.0	13.4	4.3	1896	Brunswick, Ga	Savannah, Ga.
92010		Slp.	M. Flechas	39	27	66.4	20.7	4.2	1888	Mosspoint, Miss	Shieldsboro, Miss.
91480		Sch.	M. Frances	9	6	38.9	12.9	3.4	1882	Straits, N. C	Beaufort, N. C.
91738		Slp.	M. Gardner	14	9	35.7	16.2	4.9	1884	Millenbeck, Va	Annapolis, Md.
92682		Sch.	M. Garibaldi	23	15	53.3	19.6	3.9	1895	Jordan River, Miss	Shieldsboro, Miss.
90556		Sch.	M. Geoghegan	10	9	50.0	12.0	3.8	1873	Dorchester County, Md	Tappahannock, Va.
91743		Sch.	M. Justina	8	7	37.4	14.5	3.2	1884	Boufouca, La	Shieldsboro, Miss.
92596		Sch.	M. Madeline	31	29	57.0	17.2	7.0	1894	Essex, Mass	Gloucester, Mass.
92161		Sch.	M. Muller	33	31	46.7	17.0	6.8	1890	Pensacola, Fla	Pensacola, Fla.
50619		Sch.	M. Tuttle	57	54	77.7	19.7	6.9	1870	Black River, Ohio	Detroit, Mich.
91196	J. T. M. V.	Sch.	M. A. Achorn	308	257	127.5	30.9	11.0	1879	Rockland, Me.	Rockland, Me.
91060		Sch.	M. A. Baston	47	45	70.0	18.7	6.7	1878	Newburyport, Mass	Stonington, Conn.
91185		Sch.	M. A. Coulbourn	10	10	56.4	14.3	3.4	1879	Somerset County, Md.	Crisfield, Md.
91722		Sch.	M. A. Glover	10	10	52.7	15.6	2.9	1881	Cambridge, Md.	Baltimore, Md.
91717		Sch.	M. A. Jones	9	5	49.8	13.2	3.2	1884	Somerset County, Md.	Crisfield, Md.
92909		Slp.	M. A. Lewis	6	6	39.0	12.2	2.5	1898	Woolford, Md	Baltimore, Md.
92241		Sch.	M. A. Roberts	9	9	53.0	15.0	3.8	1890	Solomons Island, Md	Do.
92230		Sch.	M. A. Sommers	38	26	68.5	18.0	5.0	1890	Madison, Md	Do.
90650	J. P. S. L.	Sch.	M. B. Milten	336	278	134.7	32.2	10.9	1874	Chelsea, Mass	New York, N. Y.
92007		Sch.	M. B. Stetson	120	94	87.5	24.0	9.0	1888	Essex, Mass	Bucksport, Me.
17361	H. W. D. Q.	Bg.	M. C. Haskell	351	299	114.0	28.0	11.8	1866	Rockland, Me.	Rockland, Me.
92816		Sch.	M. C. Hill	7	5	42.0	11.6	3.1	1897	Hunting Quarter, N. C.	Newbern, N. C.
16520	H. M. W. S.	Sch.	M. C. Moseley	199	189	103.8	28.3	9.6	1866	Franklin, Me	Boston, Mass.
91989		Slp.	M. C. Richardson	5	5	34.6	11.0	2.4	1888	Sarabs Creek, Va	Norfolk, Va.
92167		Slp.	M. C. Weber	9	9	55.3	15.4	3.6	1890	Solomons Island, Md	Baltimore, Md.
92335	K. P. B. R.	Sch.	M. D. Cressy	2,114	1,884	264.4	43.9	21.6	1899	Bath, Me.	Bath, Me.
92452		Sch.	M. E. Chelton	23	16	58.4	18.4	4.8	1892	Pocomoke City, Md	Baltimore, Md.
91549		Sch.	M. E. Dennis	31	30	60.3	18.8	5.7	1883	do	Crisfield, Md.
91087	J. T. B. V.	Sch.	M. E. Eldridge	252	240	101.7	30.2	10.8	1878	Portsmouth, N. H.	Dennis, Mass.
91613		Slp.	M. E. French	6	6	28.8	9.8	2.5	1833	Boxton, Md	Chincoteague, Va.
92130		Slp.	M. E. Lokey	10	9	51.0	13.7	3.4	1889	Somerset County, Md	Newport News, Va.
91505		Slp.	M. F. Higgins	8	8	34.0	12.4	3.0	1882	Nansemond County, Va.	Tappahannock, Va.
92544		Slp.	M. G. Ashby	7	6	34.0	12.0	2.8	1893	Brewers Creek, Va.	Norfolk, Va.
92603		Sch.	M. G. Walstein	16	9	47.0	16.0	4.0	1894	Roanoke Island, N. C.	Edenton, N. C.
90231		Sch.	M. H. Morris	16	16	40.0	15.4	5.5	1870	Noank, Conn	Stonington, Conn.
90881		Sch.	M. H. Perkins	76	50	74.6	21.6	7.8	1876	Essex, Mass	Gloucester, Mass.
16776	H. N. D. B.	Sch.	M. H. Reed	160	129	104.8	28.7	8.7	1854	Brookhaven, N. Y.	Rockland, Me.
92579		Slp.	M. I. Wilcox	28	26	61.0	16.3	4.1	1894	Chamout, N. Y.	Cape Vincent, N. Y.
91711		Sch.	M. J. Covington	9	8	50.4	13.6	2.8	1881	Tilghmans Island, Md	Baltimore, Md.
92573		Sch.	M. J. Fitzsimmons	39	37	58.6	21.3	4.8	1884	Tottenville, N. Y.	New York, N. Y.
91728		Sch.	M. J. Lee	28	27	65.5	18.1	4.0	1884	Norfolk, Va.	Norfolk, Va.
17246		Sch.	M. J. Sewall	44	42	58.8	18.5	6.0	1860	Boothbay, Me	Machias, Va.
91367		Sch.	M. J. Stevenson	16	15	55.0	16.4	4.2	1881	Crisfield, Md.	Alexandria, Va.

¹ Formerly schooner Gipsy.

² Formerly schooner Anna Bell.

MERCHANT SAILING VESSELS OF THE UNITED STATES—Continued.

Official No.	Signal letters.	Rig.	Name of vessel.	Gross tonnage.	Net tonnage.	Length.	Breadth.	Depth.	When built.	Where built.	Home port (where permanent document issues).
						Feet.	Feet.	Feet.			
17617		Sch.	M. J. Wilcox	377	358	137.0	27.5	12.7	1866	Toledo, Ohio	Detroit, Mich.
90639	J. P. Q. D.	Sch.	M. K. Rawley	302	287	125.0	32.0	10.4	1874	St. George, Me.	St. George, Me.
92491		Sch.	M. L. Clarke	23	15	54.2	18.0	4.4	1893	New Orleans, La.	New Orleans, La.
90767		Sch.	M. L. Weaver	30	29	51.0	17.0	4.0	1877	Brownsville, Tex.	Brashear, La.
17447		Sch.	M. L. Wetherell	69	65	71.0	20.0	7.0	1865	Essex, Mass.	Boston, Mass.
92182		Sch.	M. M. Davis	9	9	55.6	15.3	3.5	1890	Solomons Island, Md.	Baltimore, Md.
90079	J. H. D. L.	Slp.	M. M. Hamilton	111	105	84.8	26.2	7.2	1869	Harpwell, Me.	Portland, Me.
92634		Sch.	M. M. Morrill	45	43	60.0	18.3	7.8	1894	Seattle, Wash.	Seattle, Wash.
91726		Slp.	M. M. Travers	10	9	43.5	15.0	3.1	1884	Taylor's Island, Md.	Baltimore, Md.
90777		Sch.	M. P. Barkalow	121	115	104.2	22.7	8.2	1871	Perry, Ohio	Detroit, Mich.
90784	J. R. C. W.	Shp.	M. P. Grace	1,928	1,809	229.9	42.1	19.7	1875	Bath, Me.	New York, N. Y.
115451		Sch.	M. P. Howlett	46	31	61.0	23.2	6.8	1873	Crisfield, Md.	Philadelphia, Pa.
91432		Sch.	M. S. Ayer	80	76	79.0	22.9	8.1	1882	Essex, Mass.	Gloucester, Mass.
91132		Slp.	M. S. Griggs	7	7	31.0	12.0	3.0	1879	Patchogue, N. Y.	Perth Amboy, N. J.
92255		Slp.	M. S. Moreno	7	7	32.3	12.4	3.4	1890	Braidentown, Fla.	Key West, Fla.
92312		Slp.	M. S. Quay	12	11	38.4	15.4	4.2	1891	Atlantic City, N. J.	Somers Point, N. J.
92136		Sch.	M. T. Richardson	13	12	51.2	14.6	3.3	1889	Marcushook, Pa.	Newport News, Va.
92545		Sch.	M. V. Bennett	10	9	49.5	13.3	3.5	1893	Oriole, Md.	Crisfield, Md.
91620		Sch.	M. W. Willing	13	8	49.6	15.7	3.8	1883	Somerset County, Md.	Do.
91469	J. W. H. B.	Sch.	M. V. B. Chase	457	380	143.3	35.0	12.5	1882	Bath, Me.	Bath, Me.
91866		Sch.	M. Blanche Hayward	9	9	58.0	14.0	4.3	1886	Solomons Island, Md.	Annapolis, Md.
91429	J. W. B. D.	Sch.	M. Luella Wood	556	496	153.5	34.4	13.5	1882	Rockland, Me.	Rockland, Me.
92702		Slp.	M. and R. Remde	6	6	29.2	12.4	2.7	1892	Atlantic City, N. J.	Somers Point, N. J.
92332		Sch.	M. D. and Bella Mulford	30	18	55.2	19.1	5.5	1891	Bridgeton, N. J.	Philadelphia, Pa.
92664		Cat.	Maavinde	5	5	24.6	12.5	3.3	1892	Westcreek, N. J.	Somers Point, N. J.
90402		Slp. y.	Mabel	11	10	31.5	12.8	5.2	1873	East Boston, Mass.	Bridgeton, Conn.
91315		Sch.	Mabel	28	27	49.5	18.4	5.5	1881	Millbridge, Me.	Castine, Me.
91661		Slp.	Mabel	17	16	42.0	16.5	4.2	1884	Bayport, N. Y.	New York, N. Y.
91715		Sch.	Mabel	51	48	70.2	21.9	6.3	1884	Baltimore, Md.	Tappahannock, Va.
91851		Slp.	Mabel	18	17	42.5	13.7	5.7	1882	Clayton, N. Y.	New York, N. Y.
91744		Slp.	Mabel	7	7	23.0	11.0	3.8	1884	Riverside, R. I.	New Bedford, Mass.
91854		Cat.	Mabel	6	6	28.3	12.0	3.4	1886	Bridgeton, N. J.	Camden, N. J.
92430		Slp.	Mabel	7	6	26.4	10.3	5.4	1892	Bremen, Me.	North Haven, Me.
92716		Slp.	Mabel	5	5	26.0	9.5	4.9	1893	Brooklin, Me.	Brooklin, Me.
92759		Cat.	Mabel	6	6	26.0	12.4	4.0	1895	Bath, Me.	Newport, R. I.
92795		Slp.	Mabel	7	7	34.7	11.1	3.4	1897	New Haven, Conn.	New Haven, Conn.
92474		Cat. y.	Mabel	6	6	32.2	11.5	3.5	1896	Patchogue, N. Y.	Patchogue, N. Y.
92466		Slp.	Mabel A.	17	16	49.6	16.3	4.4	1898	do	Do.
92858		Cat.	Mabel H.	6	6	25.6	12.4	3.7	1898	Osterville, Mass.	Edgartown, Mass.
91909		Sch.	Mabel Dees.	9	9	37.8	13.2	2.3	1887	Lake Charles, La.	Lake Charles, La.
91486	J. W. L. F.	Sch.	Mabel Gray	205	195	119.0	31.4	8.7	1882	Fairhaven, Cal.	San Francisco, Cal.
17389	H. W. D. T.	Sch.	Mabel Hall	170	143	95.5	25.6	8.5	1864	Addison, Me.	Rockland, Me.
91552	K. B. G. N.	Sch.	Mabel Hooper	616	555	155.0	34.4	12.9	1883	Rockland, Me.	New York, N. Y.
135407		Slp.	Mabel Jewell	6	6	30.0	14.0	2.9	1881	Bellport, N. Y.	Patchogue, N. Y.
92129	K. G. N. V.	Sch.	Mabel Jordan	993	899	180.6	39.1	19.0	1889	Thomaston, Me.	Thomaston, Me.
91888		Slp.	Mabel Josephine	6	6	27.9	11.9	3.2	1882	Patchogue, N. Y.	Patchogue, N. Y.
91768		Sch.	Mabel Kenniston	82	78	80.5	22.1	8.3	1885	Bath, Me.	Gloucester, Mass.
91667		Sch.	Mabel Leighton	74	48	82.0	22.3	8.1	1884	Essex, Mass.	Do.
92033		Sch.	Mabel Nelson	9	9	42.0	15.4	3.1	1889	Shellbanks, Ala.	Mobile, Ala.
90688	J. Q. K. V.	Sch.	Mabel Rose	388	368	127.0	33.2	8.7	1874	Bridgeton, N. J.	Norfolk, Va.
92750		Slp.	Mabel Somers	7	5	37.2	12.2	3.1	1896	Crisfield, Md.	Crisfield, Md.
92498	K. L. P. T.	Sch.	Mabel D. Hines	126	92	94.6	24.2	10.4	1893	Essex, Mass.	Salem, Mass.
92718		Sch.	Mabel E. Goss	95	83	78.5	25.9	8.0	1890	Port Greville, Nova Scotia	Deer Isle, Me.
92310		Sch.	Mabel E. Judlin	46	31	68.5	23.4	4.8	1891	Handsboro, Miss.	New Orleans, La.
91819		Slp.	Mabel E. Lore	16	10	43.6	15.6	4.2	1885	Bridgeton, N. J.	Camden, N. J.
92376	K. J. V. Q.	Bkn.	Mabel I. Meyers	750	668	168.4	34.5	17.3	1891	Searsport, Me.	Searsport, Me.
91190	J. T. N. D.	Sch.	Mabel L. Phillips	860	838	172.8	40.1	17.4	1879	Bath, Me.	New York, N. Y.
90046		Sch.	Mabel and Edith	48	46	64.0	23.0	5.1	1868	San Francisco, Cal.	San Francisco, Cal.
92991	K. M. P. Q.	Sch.	Mabel and Ruth	190	166	125.3	23.8	7.6	1896	Bethel, Del.	Crisfield, Md.
90926		Sch.	Mabelle	8	14	50.0	14.7	4.0	1876	Beaufort, N. C.	Newbern, N. C.
90920		Slp. y.	Mabelle	5	5	27.6	11.8	3.4	1871	Noank, Conn.	Stonington, Conn.
90931		Slp.	Mabelle	6	6	27.8	10.6	5.8	1899	Friendship, Me.	Brooklin, Me.
92725		Slp.	Mable D.	6	6	26.0	11.8	3.8	1896	Osterville, Mass.	Brooklin, Mass.
91872		Sch.	Mable Wilson	1,224	1,185	242.9	39.2	16.2	1886	West Bay City, Mich.	Detroit, Mich.
91080		Sch.	Mable C. Snow	15	14	41.2	15.0	3.7	1878	Camden, Me.	Camden, Me.
92652		Sch.	Mac	9	6	38.0	12.3	6.2	1892	Eastport, Me.	Eastport, Me.
92392		Slp.	McLaren	6	5	25.3	12.9	3.1	1891	Tacoma, Wash.	Tacoma, Wash.
91116	J. T. G. D.	Shp.	McLaurin	1,374	1,312	200.8	39.0	24.0	1879	Newburyport, Mass.	Boston, Mass.
90446	Bk.	Sch.	McNear	1,308	1,182	189.9	37.7	23.9	1872	Belfast, Me.	San Francisco, Cal.
91045	J. M. N. L.	Slp.	Maey	19	18	47.0	17.1	3.3	1878	Babylon, N. Y.	Patchogue, N. Y.
92656		Slp.	Mada	9	9	33.0	11.4	3.4	1895	Brunswick, Ga.	Brunswick, Ga.
16895		Sch.	Mad Anthony	47	45	63.6	20.8	6.0	1816	Haverstraw, N. Y.	New York, N. Y.
16865	H. N. G. F.	Sch.	Madagascar	112	95	83.9	23.9	7.9	1845	Ellsworth, Me.	Calais, Me.
92478	K. L. M. R.	Sch.	Madalene Cooney	790	694	177.1	37.2	17.9	1892	Waldoboro, Me.	New York, N. Y.
91143		Slp.	Madalene Sammis	5	5	28.0	12.4	2.8	1878	Patchogue, N. Y.	Patchogue, N. Y.
17968		Slp.	Madaline	15	14	40.5	14.5	3.8	1869	do	Greenport, N. Y.

* Formerly schooner S. F. Milca.

* Formerly sloop Elmora E.

* Formerly British schooner Lizzie B.

MERCHANT SAILING VESSELS OF THE UNITED STATES—Continued.

Official No.	Signal letters.	Rig.	Name of vessel.	Gross tonnage.	Net tonnage.	Length.	Breadth.	Depth.	When built.	Where built.	Home port (where permanent document issues).
						Feet.	Feet.	Feet.			
91625		Slp.	Madaline	8	7	36.0	11.7	3.2	1875	Moriches, N. Y.	Bridgeton, N. J.
91907		S. p.	Madaline Brandt	5	5	29.2	12.6	3.0	1887	Patchogue, N. Y.	Patchogue, N. Y.
90407		Sch. y.	Madcap	11	11	42.3	11.9	5.0	1869	Sullivan, Me.	Portland, Me.
90778		Slp. y.	Madcap	21	20	43.2	15.5	5.9	1875	Philadelphia, Pa.	New York, N. Y.
90129	K. C. D. T.	Sch. y.	Madeleine	80	76	92.0	22.0	8.0	1869	Rye, N. Y.	Do.
90634		Sch.	Madeleine T. Downing	274	260	135.3	26.0	11.3	1873	Chaumont, N. Y.	Chicago, Ill.
90498		Sch.	Madeline	23	32	54.0	20.5	4.5	1873	San Francisco, Cal.	San Francisco, Cal.
92356		Y. w. l. y.	Madeline	10	9	28.0	12.2	4.7	1886	Fall River, Mass.	New Bedford, Mass.
92365		Cat.	Madge	6	6	28.0	12.4	3.2	1885	Islip, N. Y.	Patchogue, N. Y.
92479		Sch.	Madge A. Burke	7	7	45.2	11.4	2.6	1892	Punta Gorda, Fla.	Key West, Fla.
90158		Sch.	Madgie	23	22	48.0	17.6	4.5	1870	Westerly, R. I.	Barnstable, Mass.
91073		Slp.	Madgie	6	5	26.6	12.3	2.8	1878	Bayshore, N. Y.	Patchogue, N. Y.
91784		Slp.	Madgie	10	9	36.0	14.4	3.3	1885	Thunderbolt, Ga.	Savannah, Ga.
90717		Sch.	Madonna	76	72	79.8	24.4	6.2	1871	Milwaukee, Wis.	Milwaukee, Wis.
92424	K. L. G. M.	Sch.	Madonna	115	79	91.2	23.8	9.2	1892	Essex, Mass.	Gloucester, Mass.
92063		Sch.	Madora	14	11	47.0	13.8	3.4	1888	Smyrna, N. C.	Beaufort, N. C.
16439		Sch.	Madalena	74	70	84.0	20.7	5.8	1865	Dover, Ohio	Chicago, Ill.
17273		Sch.	Maggie	18	17	50.4	14.0	3.1	1867	Swansboro, N. C.	Charleston, S. C.
17837		Slp.	Maggie	12	12	41.0	15.0	3.0	1866	Sayville, N. Y.	Norfolk, Va.
17941		Slp.	Maggie	8	7	35.2	11.4	2.9	1866	Worcester County, Md.	Chincoteague, Va.
23841		Sch.	Maggie	41	38	50.3	14.4	5.0	1868	Smyrna, Del.	Baltimore, Md.
90276		Sch.	Maggie	72	69	87.0	23.9	5.9	1871	Dorchester County, Md.	Crisfield, Md.
90538		Slp.	Maggie	7	7	36.2	13.0	3.7	1873	Annapolis, Md.	Annapolis, Md.
90860		Sch.	Maggie	16	16	44.0	15.6	3.7	1877	Norfolk, Va.	Newport News, Va.
91078		Slp.	Maggie	11	10	37.3	14.0	3.3	1872	Dare County, N. C.	Do.
91071		Sch.	Maggie	43	41	50.4	20.1	7.1	1878	Boston, Mass.	Portland, Me.
91108		Sch.	Maggie	30	30	55.5	15.2	4.6	1878	Samish, Wash.	Tacoma, Wash.
91115		Sch.	Maggie	8	8	48.3	12.5	3.0	1878	Easton, Md.	Annapolis, Md.
91343		Slp.	Maggie	5	5	26.7	11.0	2.8	1881	Kettle Creek, N. J.	Perth Amboy, N. J.
91912		Slp.	Maggie	9	8	34.0	13.6	4.1	1887	Phippsburg, Me.	Boothbay, Me.
92609		Slp.	Maggie	7	7	28.3	14.7	3.1	1894	Oakdale, N. Y.	Patchogue, N. Y.
92946		Slp.	Maggie	10	6	32.8	12.1	4.6	1891	Alna, Me.	Bath, Me.
91925		Slp.	Maggie A.	8	7	26.3	13.0	4.5	1886	Providence, R. I.	Providence, R. I.
8348		Sch.	Maggie C.	12	8	45.0	13.0	3.9	1893	Beaufort, N. C.	Beaufort, N. C.
92645		Sch.	Maggie C.	32	27	63.0	18.0	4.9	1868	Drawbridge, Md.	Baltimore, Md.
17280		Sch.	Maggie D.	9	5	35.0	12.0	3.0	1867	Bridgeton, N. J.	Bridgeton, N. J.
92873		Sch.	Maggie F.	12	7	44.8	15.8	3.0	1898	Logtown, Miss.	Shieldsboro, Miss.
90922		Sch.	Maggie J.	8	7	38.4	14.0	3.0	1876	Kinnekeet, N. C.	Crisfield, Md.
18072		Sch.	Maggie L.	80	21	51.8	19.2	5.7	1867	Dorchester County, Md.	Tappahannock, Va.
92653		Cat.	Maggie R.	5	5	25.0	11.0	3.7	1895	Hyannisport, Mass.	Hyannis, Mass.
92233		Slp.	Maggie E. T.	5	5	29.2	11.9	3.5	1890	Glenwood, N. Y.	New York, N. Y.
92119		Sch.	Maggie G. H.	6	6	30.0	11.5	2.8	1889	Indianola, Tex.	Port Lavaca, Tex.
90048		Sch.	Maggie Ann	16	15	46.2	16.6	4.1	1868	Yorktown, Va.	Newport News, Va.
90041		Slp.	Maggie Bell	12	12	43.3	14.0	4.0	1869	Westoreek, N. J.	Cape Charles, Va.
92766		Slp.	Maggie Cannon	7	7	30.0	12.0	4.4	1887	Essex, Mass.	Boston, Mass.
90822		Sch.	Maggie Clarke	36	26	62.0	20.5	5.7	1875	Baltimore, Md.	Baltimore, Md.
90934		Sch.	Maggie Cora	7	7	38.7	11.6	2.8	1876	Messongo, Va.	Newport News, Va.
91827		Sch.	Maggie Daniels	21	12	53.3	16.5	4.4	1886	Mauricetown, N. J.	Bridgeton, N. J.
90532		Sch.	Maggie Elizabeth	11	10	43.3	13.0	3.7	1873	Seaford, Del.	Seaford, Del.
90636	J. P. N. C.	Sch.	Maggie Ellen	217	185	110.0	28.8	8.6	1874	Cape Elizabeth, Me.	Portland, Me.
91605		Sch.	Maggie Etter	8	7	35.6	10.8	3.3	1883	Chikomacomico, N. C.	Newbern, N. C.
92634		Sch.	Maggie Hastings	31	30	48.5	18.0	4.4	1894	Dorchester, N. J.	Bridgeton, N. J.
92326		Sch.	Maggie Hurley	88	83	73.0	25.0	7.3	1883	St. Martins, New Brunswick	Rockland, Me.
92061		Sch.	Maggie Lee	6	6	40.0	10.2	3.1	1888	Fishneck, Va.	Newport News, Va.
91635		Sch.	Maggie Marshall	17	11	51.0	16.0	4.0	1883	Crisfield, Md.	Crisfield, Md.
91535		Slp.	Maggie May	7	7	37.5	12.4	3.0	1883	Patchogue, N. Y.	Patchogue, N. Y.
92074		Slp.	Maggie May	10	10	36.0	15.0	4.0	1889	Norfolk County, Va.	Norfolk, Va.
92235		Sch.	Maggie May	8	7	34.5	14.6	3.6	1890	Liverpool, Tex.	Corpus Christi, Tex.
91718		Slp.	Maggie Mitchell	9	8	32.7	14.5	3.9	1884	Black Island, S. C.	Charleston, S. C.
17365	H. W. D. R.	Sch.	Maggie Mulvey	266	252	114.4	28.9	10.8	1864	Waldoboro, Me.	Belfast, Me.
91669		Sch.	Maggie Nevers	13	12	42.2	12.0	3.5	1878	Bay St. Louis, Miss.	New Orleans, La.
92038		Sch.	Maggie Pearl	10	9	56.6	14.0	2.6	1888	Hollands Island, Md.	Crisfield, Md.
92926		Sch.	Maggie Salva	9	8	44.0	13.6	3.0	1899	East Fowl River, Ala.	Mobile, Ala.
91546		Sch.	Maggie Shearer	20	19	53.4	16.6	4.6	1883	Shadpoint, Md.	Baltimore, Md.
92512	K. L. Q. M.	Sch.	Maggie Sullivan	130	123	107.5	25.0	11.0	1890	Essex, Mass.	Boston, Mass.
91192		Sch.	Maggie Sutphen	16	9	41.8	14.4	4.5	1879	Port Republic, N. J.	Norfolk, Va.
16425		Sch.	Maggie Thompson	155	147	110.3	25.6	7.9	1867	Whitehall, Mich.	Milwaukee, Wis.
90659	J. P. T. M.	Sch.	Maggie Todd	136	129	103.0	26.8	8.3	1873	Calais, Me.	Calais, Me.
91817		Sch.	Maggie Valdes	7	7	31.8	9.7	3.7	1885	Key West, Fla.	Key West, Fla.
91048		Sch.	Maggie A. Champion	77	62	84.4	19.5	6.5	1877	Millville, N. J.	Bridgeton, N. J.
92497		Sch.	Maggie A. Howlett	29	19	58.0	19.3	5.9	1893	Greenwich Pier, N. J.	Philadelphia, Pa.
90951		Slp.	Maggie A. Marsh	10	9	38.5	14.3	3.5	1876	Newtown, Md.	Baltimore, Md.
92541	K. M. D. T.	Sch.	Maggie A. Phillips	95	91	98.0	26.0	7.6	1893	Baltimore, Md.	Crisfield, Md.
91712		Sch.	Maggie B. Crosswell	17	16	53.0	16.1	3.9	1884	Somerset County, Md.	Baltimore, Md.
91119		Sch.	Maggie B. Parker	29	28	53.6	18.4	4.4	1879	Nansemond County, Va.	Tappahannock, Va.
90927		Sch.	Maggie C. Garrett	42	31	64.6	21.9	5.4	1876	Worcester County, Md.	Baltimore, Md.

¹ Formerly schooner Mary Copley.² Formerly schooner Susie E. Golt.³ Formerly schooner Essex.⁴ Formerly British schooner James Rourke.

MERCHANT SAILING VESSELS OF THE UNITED STATES—Continued.

Official No.	Signal letters.	Rig.	Name of vessel.	Gross tonnage.	Net tonnage.	Length.	Breadth.	Depth.	When built.	Where built.	Home port (where permanent document issues).
						Feet.	Feet.	Feet.			
91729		Sch.	Maggie C. Lawrence.....	10	9	58.0	15.2	3.1	1884	Monie, Md.....	Annapolis, Md.
91302	J. V. D. F.	Sch.	Maggie C. Russ.....	196	186	117.0	30.0	9.0	1881	Eureka, Cal.....	San Francisco, Cal.
90843		Sch.	Maggie E. Corbitt.....	31	24	57.0	19.9	4.9	1875	Newtown, Md.....	Annapolis, Md.
91534		Sch.	Maggie E. Davis.....	44	31	66.5	21.3	6.1	1883	Baltimore, Md.....	Chincoteague, Va.
92180		Slp.	Maggie E. Hines.....	8	8	31.0	13.8	3.2	1890	Keyport, N. J.....	Perth Amboy, N. J.
92333		Sch.	Maggie E. Smith.....	10	9	51.0	14.3	3.4	1891	St. Peters, Md.....	Annapolis, Md.
91412		Sch.	Maggie E. Turner.....	18	17	46.0	17.2	5.3	1882	Alexandria, Va.....	Baltimore, Md.
91624	K. B. S. T.	Sch.	Maggie G. Hart.....	513	454	157.8	34.8	13.0	1883	Waldoboro, Me.....	New York, N. Y.
16907	H. N. G. W.	Sch.	Maggie J. Chadwick.....	250	238	126.0	29.2	10.2	1867	Calais, Me.....	Do.
91637		Slp.	Maggie K. Moler.....	10	9	38.7	14.2	3.3	1883	Cambridge, Md.....	Baltimore, Md.
5282		Sch.	Maggie L. Tolen.....	24	14	50.6	18.8	5.2	1863	Dorchester County, Md.....	Bridgeton, N. J.
92397	K. L. D. P.	Sch.	Maggie M. Keough.....	583	488	160.0	37.0	12.4	1891	Milford, Del.....	Perth Amboy, N. J.
91685		Sch.	Maggie M. Van B.....	37	35	61.5	19.5	5.0	1884	Barkers Landing, Del.....	Wilmington, Del.
91809	K. D. G. C.	Sch.	Maggie S. Hart.....	679	591	174.0	35.0	18.3	1885	Waldoboro, Me.....	New York, N. Y.
92522		Sch.	Maggie S. Myers.....	24	14	50.0	18.1	5.2	1893	Bridgeton, N. J.....	Bridgeton, N. J.
91873		Slp.	Maggie S. Wilbert.....	14	13	34.3	14.0	4.0	1886	Forked River, N. J.....	Norfolk, Va.
17699		Sch.	Maggie V. Hartman.....	35	34	57.0	22.0	4.4	1867	San Francisco, Cal.....	San Francisco, Cal.
17750		Sch.	Maggie W. Mair.....	31	22	55.0	19.2	4.9	1866	Penngrove, N. J.....	Baltimore, Md.
17186		Slp.	Maggie and Ida.....	11	7	36.0	13.9	4.1			Bridgeton, N. J.
92384	K. L. B. N.	Sch.	Maggie and May.....	122	88	93.8	24.0	10.2	1891	Essex, Mass.....	Gloucester, Mass.
92875		Sch.	Maggie and Ruth.....	7	5	42.0	10.8	2.4	1895	Dorchester, N. J.....	Bridgeton, N. J.
90372		Sch.	Magic.....	46	44	76.0	20.8	6.2	1870	City Island, N. Y.....	Jacksonville, Fla.
80422		Slp.	Magic.....	7	7	29.1	11.3	4.2	1872	Lynn, Mass.....	Boston, Mass.
90515		Sch.	Magic.....	48	46	63.8	23.2	5.2	1873	Tottenville, N. Y.....	Perth Amboy, N. J.
91112		Sch.	Magic.....	10	10	31.5	13.8	4.3	1878	San Francisco, Cal.....	San Francisco, Cal.
91800		Slp.	Magic.....	9	9	43.1	14.9	3.2	1885	Dorchester County, Md.....	Baltimore, Md.
92152		Slp.	Magic.....	8	7	34.0	12.0	2.0	1885	Titusville, Fla.....	St. Augustine, Fla.
141068		Sch.	Magic.....	24	23	46.3	13.2	3.8	1899	San Francisco, Cal.....	Los Angeles, Cal.
92740		Sch.	MAGNA.....	3,259	3,124	352.0	44.2	22.3	1886	Chicago, Ill.....	Cleveland, Ohio.
16318		Sch.	Magnet.....	217	206	145.0	24.3	10.0	1864	Buffalo, N. Y.....	Port Huron, Mich.
91246		Sch.	Magnet.....	38	37	72.6	19.0	3.9	1880	Sibleys Quarry, Mich.....	Detroit, Mich.
91496		Sch.	Magnet.....	5	5	41.1	10.0	2.7	1882	Crisfield, Md.....	Crisfield, Md.
92192		Slp.	Magnet.....	12	12	33.9	13.5	5.6	1882	Boston, Mass.....	Providence, R. I.
92411		Slp.	Magnet.....	6	6	24.2	11.0	3.9	1892	New London, Conn.....	New London, Conn.
91497		Sch.	Magnetic.....	1,676	1,592	264.1	38.4	19.9	1882	Cleveland, Ohio.....	Marquette, Mich.
16406		Sch.	Magnolia.....	117	111	95.8	22.9	8.8	1863	Sheboygan, Wis.....	Grand Haven, Mich.
16679		Sch.	Magnolia.....	17	16	40.0	15.2	4.4	1830	Pearlington, Miss.....	Shieldsboro, Miss.
17863		Slp.	Magnolia.....	6	6	32.0	12.8	2.9	1865	Accomac, Va.....	Tappahannock, Va.
85066	J. H. L. N.	Sch.	Magnolia.....	111	106	92.0	27.4	6.4	1869	Talbot County, Md.....	Shieldsboro, Miss.
90015		Sch.	Magnolia.....	47	44	61.0	22.6	4.5	1869	San Francisco, Cal.....	San Francisco, Cal.
90939		Sch.	Magnolia.....	10	9	38.1	12.1	3.4	1876	Hunting Quarter, N. C.....	Beaufort, N. C.
91011		Slp.	Magnolia.....	12	11	43.5	15.7	3.7	1877	Bridgeton, N. J.....	Camden, N. J.
94571		Sch.	Magnolia.....	51	48	66.3	22.8	5.9	1883	Cambridge, Md.....	Crisfield, Md.
92098		Sch. y.	Magnolia.....	16	15	40.3	15.0	6.1	1889	Gloucester, Mass.....	Boston, Mass.
92496		Sch.	Magnolia.....	46	44	64.9	20.3	5.1	1893	Key West, Fla.....	Key West, Fla.
92502	K. L. Q. G.	Sch.	Maguerite Haskins.....	101	72	92.4	24.8	9.4	1893	Essex, Mass.....	Gloucester, Mass.
92481		Sch.	Maguire.....	9	9	49.0	16.0	3.3	1892	Northumberland County, Va.....	Newport News, Va.
91082		Sch.	Maguire Brothers.....	61	58	65.0	24.8	5.5	1878	Haverstraw, N. Y.....	New York, N. Y.
92208		Sch.	Magy Evins.....	8	8	34.3	8.2	3.0	1882	Westpoint, Va.....	Newport News, Va.
91191		Sch.	Mahala Frances.....	8	7	42.6	12.4	3.0	1865	New Orleans, La.....	Mobile, Ala.
92611	K. M. G. H.	Sch.	Mahanoy.....	855	823	192.3	34.7	16.0	1894	Noank, Conn.....	Philadelphia, Pa.
92894		Sch.	MAIA.....	3,804	3,442	376.0	48.2	22.4	1898	Chicago, Ill.....	Cleveland, Ohio.
50608		Sch.	Maid Lark.....	22	21	56.5	16.6	2.9	1868	Erin, Mich.....	Detroit, Mich.
90539		Sch.	Maid of Erin.....	30	22	58.9	19.0	5.7	1873	Baltimore, Md.....	Cape Charles, Va.
91507	J. W. Q. C.	Sch.	Maid of Orleans.....	180	171	110.2	29.5	9.8	1882	San Francisco, Cal.....	San Francisco, Cal.
17789		Sch.	Maid of the Mist.....	65	49	83.0	23.6	5.7	1866	Dorchester County, Md.....	Baltimore, Md.
17908		Slp.	Maid of the Mist.....	6	5	29.3	11.7	2.6	1868	Galveston, Tex.....	Galveston, Tex.
90204		Sch.	Maid of the Mist.....	49	33	65.2	21.2	6.3	1870	Talbot County, Md.....	Camden, N. J.
91160		Sch.	Maid of the Mist.....	15	15	41.2	14.9	4.2	1879	Franklin, Me.....	Savannah, Ga.
92081		Cat.	Maid of the Mist.....	5	5	28.3	12.3	3.0	1886	Patchogue, N. Y.....	Patchogue, N. Y.
92844		Sch.	MAIDA.....	3,474	3,210	375.2	46.2	22.5	1898	West Superior, Wis.....	Cleveland, Ohio.
16198	H. M. R. W.	Sch.	Mail.....	136	129	84.9	24.3	8.5	1850	Bristol, R. I.....	Boston, Mass.
17141		Slp.	Mail.....	35	33	52.0	21.0	5.0	1854	Bridgeton, N. J.....	Perth Amboy, N. J.
17279		Slp.	Mail.....	8	8	38.8	14.9	4.3	1846	Camden, N. J.....	Bridgeton, N. J.
16239		Sch.	Maine.....	24	23	46.4	13.7	6.6	1845	Essex, Mass.....	Brooklin, Me.
90256		Slp.	Maine.....	7	7	35.0	13.0	4.0	1865	Portland, Me.....	Greenport, N. Y.
91861	K. D. M. P.	Sch.	Maine.....	190	181	105.4	28.0	8.5	1886	Bath, Me.....	Philadelphia, Pa.
92876		Sch.	Maine.....	53	47	63.8	18.8	7.6	1886	Havana, Cuba.....	Key West, Fla.
16615		Sch.	Maize.....	268	255	136.1	26.0	11.0	1856	Toledo, Ohio.....	Grand Haven, Mich.
92390		Slp. y.	Majel.....	6	5	28.8	9.6	5.0	1887	South Boston, Mass.....	Rochester, N. Y.
92644		Cat.	Majel.....	6	5	25.2	11.5	3.5	1895	Monument Beach, Mass.....	Hyannis, Mass.
92315	K. J. P. G.	Sch.	Majestic.....	1,108	1,053	208.6	39.3	18.3	1891	New London, Conn.....	New London, Conn.
90909		Sch.	Major.....	6	6	27.0	9.8	4.5	1876	Rockland, Me.....	Rockland, Me.
17033		Sch.	Major Dana.....	21	20	57.1	13.3	4.8	1857	Albany, N. Y.....	Grand Haven, Mich.
92200	K. H. J. D.	Sch.	Major Pickands.....	984	873	184.2	37.9	12.1	1890	East Deering, Me.....	Portland, Me.

¹ Formerly schooner Clyde.

² Formerly schooner Lizzie Belle W.

³ Formerly schooner { a Geo. E. Smoot.

{ b U. S. light-house Magnolia.

⁴ Formerly U. S. light-house schooner Corinne.

⁵ Formerly Spanish schooner Espana.

MERCHANT SAILING VESSELS OF THE UNITED STATES—Continued.

Official No.	Signal letters.	Rig.	Name of vessel.	Gross tonnage.	Net tonnage.	Length.	Breadth.	Depth.	When built.	Where built.	Home port (where permanent document issues).
						Feet.	Feet.	Feet.			
91808	Sch.	Major Todd	10	9	50.3	13.7	2.9	1885	Somerset County, Md	Baltimore, Md.
16631	Sch.	Maj. N. H. Ferry	171	162	117.0	24.9	8.1	1867	Ferrysburg, Mich	Milwaukee, Wis.
92694	Sch.	Maksoff	64	57	74.5	22.7	7.6	1896	Benicia, Cal	San Francisco, Cal.
91014	Slp. y.	Mallard	11	11	37.4	10.3	6.0	1888	Chicago, Ill.	Boston, Mass.
92637	Sch.	MALTA	2,237	2,132	302.0	40.2	19.6	1895 do	Cleveland, Ohio.
91874	Sch.	Maltby	26	25	47.0	16.4	4.6	1886	Norfolk County, Va	Norfolk, Va.
92924	K. N. W. M.	Sch.	Malvern	814	745	185.4	35.3	16.2	1899	Bath, Me	Fall River, Mass.
92404	Sch.	Malvina S. Anderson	43	28	73.2	23.3	4.3	1892	Handsboro, Miss	Shieldsboro, Miss.
92593	Cat.	Mame	5	5	25.0	11.3	3.6	1894	Osterville, Mass	Hvannis, Mass.
91294	Slp.	Mamie	6	6	29.2	12.4	3.3	1879	Port Republic, N. J	Somers Point, N. J.
91572	Slp.	Mamie	7	7	33.0	12.3	2.6	1881	Fairhaven, Cal	Eureka, Cal.
92420	Sch.	Mamie	11	11	36.7	14.7	3.4	1892	Bagdad, Fla.	Key West, Fla.
91805	Slp.	Mamie	5	5	35.0	11.4	2.8	1897	Tyaskin, Md.	Crisfield, Md.
92154	Cat.	Mamie B.	5	5	27.5	12.7	3.1	1889	Patchogue, N. Y	Patchogue, N. Y.
92321	Sch.	Mamie M.	11	11	40.6	14.0	4.0	1891	New Orleans, La	Shieldsboro, Miss.
91208	Sch.	Mamie A. D.	12	11	45.9	15.4	3.8	1880	Madisonville, La	Do.
91862	Slp.	Mamie Ellen	10	9	37.6	14.6	3.4	1886	Sharptown, Md	Norfolk, Va.
92706	Sch.	Mamie C. Daniels	9	6	43.8	11.4	2.8	1896	Morehead City, N. C.	Baltimore, N. C.
91737	Slp.	Mamie E. Robinson	9	9	39.2	14.3	3.5	1884	Taylor Island, Md	Baltimore, Md.
91716	Cat.	Mamie and Kittie	6	5	30.5	13.2	3.0	1883	Patchogue, N. Y	Patchogue, N. Y.
91168	Sch.	Mamie and Lillie	9	8	44.6	12.6	3.6	1879	Wicomico County, Md	Crisfield, Md.
90758	Slp.	Mamoose	8	5	31.8	13.1	4.1	1875	Marcus Hook, Pa	Wilmington, Del.
91177	Cat.	Mamy Rosa	5	5	28.0	12.5	2.9	1879	Patchogue, N. Y	Patchogue, N. Y.
92178	Sch.	Managua	11	11	37.6	12.3	2.9	1890	Tampa, Fla	Key West, Fla.
91915	Sch.	Manatee	31	31	58.9	14.6	5.5	1887	Titusville, Fla	Do.
17171	Sch.	Manaway	63	60	68.5	23.3	5.8	1867	Camden, N. J	Tippahannock, Va.
9860	J. G. W. L.	Sch.	Manchester and Hudson	176	167	105.6	27.9	8.5	1869	Hartford, Conn	New York, N. Y.
92966	Sch.	MANDA	3,250	3,121	352.0	44.2	22.3	1896	Chicago, Ill.	Cleveland, Ohio.
16140	Slp.	Manhattan	39	37	56.0	21.5	5.0	1852	Brooklyn, N. Y	New York, N. Y.
90950	Sch.	Manie	7	7	41.7	12.9	2.8	1876	Accomac, Va	Cape Charles, Va.
92495	Sch.	Manie Carlis	20	19	54.0	13.0	3.3	1893	Roanoke Island, N. C.	Edenton, N. C.
21595	Sch.	Manie Hall	11	10	51.4	13.8	3.4	1883	Somerset County, Md.	Newport News, Va.
91643	K. C. B. M.	Sch.	Manie Saunders	279	265	125.0	32.0	8.6	1883	Marshallville, N. J	Richmond, Va.
92818	Slp.	Manie B. Bradshaw	9	9	47.0	15.8	3.1	1897	Hopewell, Md.	Crisfield, Md.
92547	Sch.	Manie T. Venable	10	9	53.0	14.1	3.0	1893	Fairmount, Md	Do.
91500	Sch.	Manie W. Bradshaw	41	28	67.0	22.4	6.0	1882	Somerset County, Md	Baltimore, Md.
92911	K. N. V. S.	Sch.	Manila	731	647	192.1	39.8	14.7	1899	North Bend, Ore	San Francisco, Cal.
92950	Sch.	MANILA	5,030	4,667	436.0	50.2	24.5	1899	Chicago, Ill.	Cleveland, Ohio.
92835	Sch.	Manistee	8	8	35.0	13.8	4.2	1897	Wit, N. C.	Beaufort, N. C.
92568	Sch.	Manitou	333	314	138.5	25.8	11.6	1873	Port Dalhousie, Ontario	Detroit, Mich.
92728	Sch. y.	Manitou	31	29	62.3	16.3	6.7	1896	Cleveland, Ohio.	Cleveland, Ohio.
90465	Sch.	Manitowoc	507	478	210.5	29.3	13.0	1868	Manitowoc, Wis	Port Huron, Mich.
92499	K. L. C. M.	Bkn.	Mannie Swan	776	648	166.0	36.1	18.5	1892	Camden, Me	New York, N. Y.
90632	Sch.	Mansur B. Oakes	71	67	70.2	20.8	6.8	1874	Kennebunk, Me.	Machias, Me.
50962	Sch.	Mantenee	647	626	200.7	34.3	12.4	1873	Trenton, Mich	Port Huron, Mich.
90685	Slp.	Manteo	9	8	32.5	13.9	3.7	1874	Elizabeth City, N. C	Edenton, N. C.
92251	Slp.	Manteo	7	6	43.3	10.8	2.8	1890	Smyrna, N. C	Beaufort, N. C.
91180	J. T. L. R.	Slp.	Manuel Laguno	1,732	1,649	221.3	41.5	17.4	1879	Bath, Me.	New York, N. Y.
90815	J. R. G. F.	Sch.	Mannel R. Cuza	298	258	119.0	31.5	13.5	1875	Port Jefferson, N. Y	Port Jefferson, N. Y.
92828	K. N. F. V.	Sch.	Marie Hill	911	843	194.4	34.8	17.6	1897	Noank, Conn	Philadelphia, Pa.
92363	Cat.	Marana	8	7	30.0	12.5	3.4	1891	Elizabeth, N. J.	Newark, N. J.
92878	Sch.	Marblehead	15	8	48.0	14.5	3.2	1898	Smyrna, N. C.	Beaufort, N. C.
92648	Cat.	Marcella	6	6	27.3	13.5	3.8	1895	Atlantic City, N. J	Somers Point, N. J.
91707	Slp.	March	9	9	33.9	13.9	3.7	1884	Princess Bay, N. Y	New York, N. Y.
92638	Sch.	MARCIA	2,237	2,132	302.0	40.2	19.6	1895	Chicago, Ill.	Cleveland, Ohio.
91566	Sch.	Marcia Bailey	73	69	73.0	22.0	6.4	1883	Columbia Falls, Me	Machias, Me.
91732	Sch.	Marcie	8	8	37.2	13.7	3.5	1884	Talbot County, Md	Baltimore, Md.
92943	Slp.	Marcus	7	7	42.0	14.8	3.4	1899	Fairmount, Md	Crisfield, Md.
90754	J. Q. V. L.	Sch.	Marcus Edwards	227	185	118.0	27.6	9.0	1875	Dennisville, N. J	Machias, Me.
90914	Sch.	Marcus L. Godfrey	24	16	52.0	17.8	4.0	1861	Dorchester, N. J	Bridgeton, N. J.
90146	Sch.	Marcus L. Ward	62	59	70.0	23.0	6.0	1870	Newark, N. J	Port Amboy, N. J.
90583	Sch.	Marengo	648	615	189.0	32.0	13.4	1873	Milwaukee, Wis	Detroit, Mich.
17922	Slp.	Margaret	79	79	72.0	25.8	6.6	1835	Sing Sing, N. Y.	Albany, N. Y.
90067	J. G. W. D.	Sch.	Margaret	117	111	82.7	27.4	7.5	1869	Cherryfield, Me	Machias, Me.
90919	Sch.	Margaret	6	6	23.0	11.0	4.0	1876	Kennebunk, Me	Gloucester, Mass.
91300	Sch.	Margaret	11	10	43.0	16.0	4.0	1881	Mobile, Ala	Gloucester, Tex.
91764	Slp.	Margaret	19	18	58.9	17.3	4.5	1885	Bridgeton, N. J	Norfolk, Va.
92355	Ctr. y.	Margaret	13	13	38.0	9.3	6.0	1889	Charlevoix, Mich	Grand Haven, Mich.
92117	Sch.	Margaret C.	58	55	69.0	25.0	5.0	1889	San Francisco, Cal.	San Francisco, Cal.
86736	Sch. y.	Margaret G	20	19	46.8	15.5	4.1	1879	Roslyn, N. Y	Patchogue, N. Y.
12544	Sch.	Margaret Ann	19	11	49.8	17.2	2.5	1845	Mathews County, Va	Baltimore, Md.
90149	Sch.	Margaret Ann	51	49	66.0	23.5	5.1	1870	Yonkers, N. Y	Goldspring, N. Y.
91033	Slp.	Margaret Ann	8	7	36.6	15.2	3.6	1877	Edenton, N. C.	Edenton, N. C.
17746	Sch.	Margaret Dall	149	138	115.0	25.7	8.1	1867	Michigan City, Ind	Chicago, Ill.
91100	Sch.	Margaret Dora	8	8	50.0	11.4	2.8	1875	Smiths Island, Md	Crisfield, Md.

¹ Formerly schooner {
^a Fannie G. Warner.
^b Gill and Baird.

² Formerly schooner-yacht Whistler.
³ Formerly schooner Josephus.

MERCHANT SAILING VESSELS OF THE UNITED STATES—Continued.

Official No.	Signal letters.	Rig.	Name of vessel.	Gross tonnage.	Net tonnage.	Length.	Breadth.	Depth.	When built.	Where built.	Home port (where permanent document issues).
						Feet.	Feet.	Feet.			
91144		Sch.	Margaret Early	11	10	38.0	11.0	4.0	1879	St. James, Mich.	Grand Haven, Mich.
17158		Sch.	Margaret Godfrey	26	25	67.3	15.3	3.5	1859	Camden, N. J.	Camden, N. J.
17970		Sch.	Margaret Jane	7	7	40.0	12.5	2.7	1868	Bon Secour, Ala.	Mobile, Ala.
91771		Slp.	Margaret Jane	12	11	38.5	14.0	4.6	1885	Westchester, N. Y.	New York, N. Y.
90230		Sch.	Margaret Leonard	33	31	58.6	17.8	6.7	1870	Boston, Mass.	Southwest Harbor, Me.
91825		Sch.	Margaret Mather	95	66	86.2	23.7	8.3	1886	Boothbay, Me.	Boston, Mass.
17839		Sch.	Margaret A. Brush	15	14	42.5	13.5	3.6	1866	Sayville, N. Y.	Newbern, N. C.
16259		Sch.	Margaret A. Jones	24	23	52.4	17.2	6.5	1866	Boston, Mass.	Southwest Harbor, Me.
91688	K. C. N. M.	Sch.	Margaret A. May	536	458	143.2	34.3	15.5	1884	Wilmington, Del.	Philadelphia, Pa.
92556	K. L. T. Q.	Sch.	Margaret B. Roper	414	393	148.1	36.1	10.4	1893	Bath, Me.	Norfolk, Va.
17035		Sch.	Margaret W. Klotts	35	33	51.0	19.6	5.2	1838	Shrewsbury, N. J.	New York, N. Y.
90440		Sch.	Margaret and F. Moore	42	30	69.5	22.7	5.7	1872	James Island, Md.	Annapolis, Md.
92076	K. G. F. M.	Sch.	Margaret	138	107	92.2	22.7	8.8	1889	Essex, Mass.	Salem, Mass.
17978		Sch.	Margaretta	51	49	71.0	22.5	4.6	1869	Glenwood, N. Y.	Coldspring, N. Y.
91379		Sch.	Margee E. Laird	18	17	56.3	15.4	4.0	1881	Crisfield, Md.	Baltimore, Md.
92309		Slp.	Margery	10	9	35.0	11.0	3.7	1889	Seattle, Wash.	Unga, Alaska.
92017		Cat.	Margie	9	8	28.2	13.3	5.2	1888	Osterville, Mass.	Edgartown, Mass.
92570		Cat.	Margie	11	11	35.0	14.0	4.2	1894	do	Nantucket, M. ss.
92466		Sch.	Margie E.	40	38	67.5	18.5	4.0	1891	Ashland, Wis.	Marquette, Wis.
90748		Sch.	Margie Smith	61	38	74.5	22.2	7.7	1875	Bristol, Me.	Gloicester, Mass.
91638		Sch.	Margie J. Franklin	20	19	51.2	16.6	4.4	1883	Somerset County, Md.	Crisfield, Md.
91569	K. B. J. V.	Sch.	Marguerite	108	81	88.0	23.5	8.4	1883	Essex, Mass.	Gloicester, Mass.
92001	K. F. G. B.	Sch. y.	Marguerite	76	65	86.7	20.2	10.7	1888	Boston, Mass.	Boston, Mass.
92139	K. G. Q. L.	Sch.	Marguerite	1,553	1,475	234.6	46.1	20.6	1889	Bath, Me.	Fall River, Mass.
92396		Slp. y.	Marguerite	10	9	35.0	14.3	3.5	1891	New Haven, Conn.	Stonington, Conn.
92366		Slp.	Marguerite	7	7	31.8	12.7	4.5	1882	Bayridge, N. Y.	Bridgeport, Conn.
92629		Cat. y.	Marguerite	8	7	30.0	13.0	3.6	1895	Orleans, Mass.	Chatham, Mass.
92636		Slp.	Marguerite	7	7	29.6	10.7	6.2	1895	North Haven, Me.	Belfast, Me.
92434		Slp. y.	Marguerite	7	6	26.0	10.0	4.4	1892	Brooklyn, N. Y.	New York, N. Y.
92676		Sch.	Marguerite	13	13	40.7	14.8	6.8	1895	Waldoboro, Me.	Gloicester, Mass.
92910		Sch.	Marguerite	7	7	31.2	12.7	2.8	1898	Mobile, Ala.	Mobile, Ala.
92952		Sch. y.	Marguerite	18	12	47.5	15.5	5.0	1899	Baltimore, Md.	Baltimore, Md.
92688		Cat.	Marguerite B.	6	6	28.5	12.9	3.3	1896	Patchogue, N. Y.	Patchogue, N. Y.
92927		Sch.	Marguerite G.	8	7	40.7	13.5	3.5	1899	Bon Secour, Ala.	Mobile, Ala.
17200	H. N. S. B.	Sch.	Maria	124	118	95.0	28.0	6.6	1865	Westerly, R. I.	New York, N. Y.
17260		Sch.	Maria	20	19	41.0	15.2	6.3	1851	Noank, Conn.	New London, Conn.
91096		Sch.	Maria	8	8	33.7	12.3	3.8	1878	Milwaukee, Wis.	Grand Haven, Mich.
91146		Slp.	Maria	64	61	70.0	25.3	6.0	1879	Newark, N. J.	Newark, N. J.
91996		Slp. y.	Maria	24	23	58.8	16.0	4.8	1888	St. Michaels, Md.	Annapolis, Md.
92607		Slp. y.	Maria	6	6	30.0	11.6	4.2	1894	Bayridge, N. Y.	Hartford, Conn.
92657		Slp.	Maria	6	6	31.6	10.7	3.3	1894	Seattle, Wash.	Seattle, Wash.
92916		Sch.	Maria	28	20	55.0	20.6	4.0	1898	Straits, N. C.	Newbern, N. C.
90497		Slp.	Maria D.	6	6	30.0	11.5	3.5	1873	Newport, R. I.	New Haven, Conn.
91639		Slp.	Maria D.	12	11	36.0	15.0	3.8	1883	Springs, N. Y.	Sag Harbor, N. Y.
90519	J. N. B. D.	Sch.	Maria S.	105	99	81.0	26.0	7.6	1873	Dennysville, Me.	Eastport, Me.
91210		Sch.	Maria Ashby	71	67	80.0	22.3	6.0	1880	Middlesex County, Va.	Tappanhook, Va.
91494		Sch.	Maria Avery	23	17	56.7	16.5	4.6	1882	Pocomoke City, Md.	Crisfield, Md.
17873		Sch.	Maria Elizabeth	61	58	68.0	23.3	6.0	1852	Tuckerton, N. J.	Baltimore, Md.
91947		Sch.	Maria Ellen	9	8	35.0	15.0	4.5	1875	Swan Island, Me.	Deer Isle, Me.
90458		Sch.	Maria Laird	10	9	45.8	14.4	3.2	1872	Somerset County, Md.	Crisfield, Md.
16433		Sch.	Maria Martin	568	540	175.0	32.7	13.4	1866	Cleveland, Ohio	Detroit, Mich.
17042	H. N. P. B.	Sch.	Maria Pierson	286	238	126.0	31.0	11.0	1864	Forked River, N. J.	Trouton, N. J.
16151		Sch.	Maria Webster	58	55	71.5	20.6	7.7	1861	Essex, Mass.	Belfast, Me.
91349	J. V. K. H.	Slp.	Maria E. Smith	365	347	141.5	34.6	10.6	1881	Port Blake'ev, Wash.	San Francisco, Cal.
90982		Slp.	Maria J. Deans	7	7	38.0	12.0	2.0	1877	Portsmouth, Va.	Norfolk, Va.
90059		Sch.	Maria L. Davis	61	58	72.3	22.5	5.9	1869	Greenport, N. Y.	Bangor, Me.
92202	K. H. J. Q.	Sch.	Maria O. Teel	1,125	982	197.9	40.2	18.9	1890	Newburyport, Mass.	Boston, Mass.
17301		Sch.	Maria and Frances	16	10	41.6	16.8	4.0	1853	Burlington, N. J.	Bridgeton, N. J.
17604		Sch.	Marian	86	81	78.9	20.1	6.1	1860	Millville, N. J.	Hartford, Conn.
17998		Slp.	Marian	39	37	60.5	21.2	4.1	1869	Duxbury, Mass.	Boston, Mass.
92090	K. G. H. R.	Sch.	Marian	258	245	113.0	30.3	9.1	1889	Camden, N. J.	Philadelphia, Pa.
91681		Cat.	Marie	6	6	29.0	11.9	3.6	1884	Hyannisport, Mass.	Chatham, Mass.
91889		Slp.	Marie	7	7	31.0	11.9	3.8	1886	Charleston, S. C.	Charleston, S. C.
91940	K. D. V. C.	Sch.	Marie	1,043	1,013	176.0	37.0	22.7	1857	St. John, New Brunswick	New York, N. Y.
92369		Cat. y.	Marie	5	5	25.7	12.4	3.6	1882	Newport, R. I.	Newport, R. I.
92741		Slp.	Marie	8	5	41.7	13.5	3.2	1896	Inverness, Md.	Crisfield, Md.
9-823		Sch.	Marie	5	66	81.6	24.1	6.4	1897	Sharpstown, Md.	Do.
92863		Sch.	Marie	5	5	37.5	8.2	3.1	1898	Seattle, Wash.	St. Michael, Alaska.
92923		Sch.	Marie	23	23	50.0	15.0	4.3	1899	Indianola, Fla.	Sr. Augustine, Fla.
91837		Slp.	Marie B.	9	8	31.4	14.2	4.3	1886	Charleston, S. C.	Charleston, S. C.
91303		Sch.	Marie Chevallier	48	46	57.5	25.2	4.5	1881	San Francisco, Cal.	San Francisco, Cal.
17918		Lgr.	Marie Louise	7	7	33.3	12.0	3.5	1867	Terrebonne, La.	Brashear, La.
929-8		Slp.	Marie McDowell	7	7	42.6	13.8	3.0	1899	Pocomoke City, Md.	Crisfield, Md.
92821		Slp.	Marie Somers	7	7	40.1	13.7	3.0	1897	Crisfield, Md.	Do.
91777		Sch.	Marie Wescott	12	11	40.2	14.6	3.6	1885	Chestertown, Md.	Baltimore, Md.

|| Auxiliary gasoline engine.

1 Formerly { a British ship Kooria Moorla.
b German bark Marie.

MERCHANT SAILING VESSELS OF THE UNITED STATES—Continued.

Official No.	Signal letters.	Rig.	Name of vessel.	Gross tonnage.	Net tonnage.	Length.	Breadth.	Depth.	When built.	Where built.	Home port (where permanent document issues).
						<i>Feet.</i>	<i>Feet.</i>	<i>Feet.</i>			
17478	Sch.	Mariel	84	80	75.9	22.3	6.9	1851	Franklin, Me	Machias, Me.
17103	Sch.	Marietta	12	11	44.0	13.6	3.8	1840	Beaufort, N. C.	Newbern, N. C.
90022	Slp.	Marietta	11	11	36.5	15.2	3.8	1868	Islip, N. Y.	New York, N. Y.
92695	Slp.	Marietta	15	8	43.6	15.5	3.9	1896	Pocomoke City, Md.	Cape Charles, Va.
92216	Slu.	Marilla	7	7	34.1	12.9	3.5	1890	Red Bluff, Tex.	Galveston, Tex.
92062	Sch.	Marilla M. Jones	26	24	45.0	16.5	4.4	1888	Pocomoke City, Md.	Richmond, Va.
92344	Slp.	Marina	5	5	30.0	8.5	3.0	1891	Tacoma, Wash.	Juneau, Alaska.
92353	Cat.	Marina B.	6	6	29.8	13.1	3.3	1891	Patohogue, N. Y.	Patohogue, N. Y.
92165	Cat.	Marina G.	6	5	29.0	13.0	3.3	1890	do	do.
91770	Sch.	Marina Marsicano	21	20	55.0	16.0	4.0	1885	San Francisco, Cal.	San Francisco, Cal.
51255	Slp.	Marine	455	455	139.5	33.0	10.9	1896	Elkton, Md.	New York, N. Y.
50516	Sch.	Marine City	337	320	147.0	27.7	10.5	1866	Marine City, Mich.	Port Huron, Mich.
91111	Slp.	Marine Lodge	6	6	30.0	12.0	3.4	1878	Osterville, Mass.	Provincetown, Mass.
17832	Slp.	Mariner	11	10	32.0	13.9	4.5	1843	New London, Conn.	Newport, R. I.
92422	Slp.	Mariner	12	11	32.5	14.7	4.0	1892	Rosedew, Ga.	Savannah, Ga.
16846	Sch.	Marion	73	69	81.0	23.0	5.6	1848	Kingston, N. Y.	Norfolk, Va.
91178	Cat.	Marion	6	5	28.2	12.2	3.4	1879	Newport, R. I.	Newport, R. I.
91288	Sch.	Marion	11	11	42.8	13.0	2.5	1880	Newcastle, Me.	Bath, Me.
91487	J. W. L. G.	Sch.	Marion	235	223	123.0	31.8	10.3	1882	San Francisco, Cal.	San Francisco, Cal.
92112	Sch.	Marion	17	16	41.4	13.5	3.7	1855	New Smyrna, Fla.	Key West, Fla.
92307	Cat.	Marion	6	6	26.8	12.8	3.1	1884	Hyannis, Mass.	Hyannis, Mass.
92431	Cat.	Marion	7	6	28.2	13.3	4.0	1892	Newport, R. I.	Newport, R. I.
92532	Slp.	Marion	11	5	37.5	15.5	4.3	1893	Bellport, N. Y.	Patohogue, N. Y.
92624	Slp. y.	Marion	7	7	31.5	8.4	3.4	1890	Chicago, Ill.	Chicago, Ill.
92668	Slp. y.	Marion	15	6	32.0	16.0	4.0	1895	Wilmington, Del.	Port Jefferson, N. Y.
92948	K. P. D. N.	Sch.	Marion	954	865	193.6	35.0	17.6	1899	Noank, Conn.	Philadelphia, Pa.
92827	Sch.	Marion Chilcott	1,737	1,510	248.6	37.8	23.3	1882	Glasgow, Scotland	Port Townsend, Wash.
16203	H. M. S. B.	Sch.	Marion Draper	183	174	106.0	27.5	9.1	1867	Pittston, Me.	Bath, Me.
90006	Sch.	Marion Grimes	61	58	69.0	20.0	7.0	1868	Essex, Mass.	Greenport, N. Y.
92787	Slp.	Marion Hargett	8	8	36.5	11.2	5.5	1897	Swans Island, Me.	Brooklin, Me.
90829	Sch.	Marion Handy	10	9	42.3	14.4	3.5	1875	Somerset County, Md.	Newport News, Va.
91578	Sch.	Marion Lee	17	16	46.5	15.5	3.8	1883	Mathews County, Va.	Norfolk, Va.
16583	Sch.	Marion Mayfield	15	15	39.4	14.5	5.5	1863	Bought of United States	Key West, Fla.
91824	Sch.	Marion Mayne	16	10	49.0	15.8	4.4	1886	Leesburg, N. J.	Bridgeton, N. J.
92148	Sch.	Marion Temple	22	21	54.0	15.5	3.3	1889	Clubfoot Creek, N. C.	Newbern, N. C.
90901	Slp.	Marion A. Greene	23	13	51.6	17.5	5.0	1876	New London, Conn.	Edenton, N. C.
90042	J. K. V. F.	Sch.	Marion E. Rockhill	284	270	119.0	29.7	9.6	1867	Tuckerton, N. J.	Tuckerton, N. J.
92045	Slp.	Marion J. Poulson	9	9	36.0	12.8	3.0	1888	Pocomoke City, Md.	Norfolk, Va.
91140	Sch.	Marion L. Curtis	28	27	47.2	18.8	4.5	1879	City Island, N. Y.	Patohogue, N. Y.
90986	Sch.	Marion W. Page	749	712	194.0	34.0	14.8	1876	Milan, Ohio	Sandusky, Ohio.
92474	Slp. y.	Marion	8	7	32.9	10.5	5.5	1882	New Haven, Conn.	Damariscotta, Me.
92590	Slp. y.	Mariquita	18	17	41.0	13.6	7.4	1889	South Boston, Mass.	Providence, R. I.
92277	K. J. H. G.	Slp.	Marjorie	9	8	32.0	11.0	6.9	1888	do	New York, N. Y.
92337	Slp. y.	Marjorie	6	6	27.8	9.2	6.0	1881	do	do.
92118	K. G. M. S.	Sch.	Marjorie Brown	1,210	1,061	198.0	40.7	17.8	1889	Wilmington, Del.	Perth Amboy, N. J.
91495	J. W. M. K.	Sch.	Mark Gray	308	249	124.5	32.4	9.3	1882	North Weymouth, Mass.	Boston, Mass.
90604	J. P. D. K.	Sch.	Mark Peudleton	198	188	109.2	26.7	8.9	1874	Bangor, Me.	Bangor, Me.
92550	Sch.	Mark Stevens	10	10	54.0	14.0	3.1	1888	St. Peters, Md.	Crisfield, Md.
92479	Sch.	Markab	15	14	44.4	12.2	3.7	1888	New Rochelle, N. Y.	Key West, Fla.
17935	Slp.	Markham	17	16	41.4	14.0	5.1	1867	Brooklyn, N. Y.	New York, N. Y.
50877	Sch.	Mars	234	223	122.0	27.3	9.3	1872	New Jerusalem, Ohio	Grand Haven, Mich.
92069	Sch.	Marsala	80	54	76.0	22.1	8.4	1889	Essex, Mass.	Gloucester, Mass.
91789	Slp.	Marshal Tarr	9	8	31.4	12.5	4.0	1885	Gloucester, Mass.	do.
16138	H. M. Q. S.	Sch.	Marshall Perrin	149	141	103.0	28.0	10.0	1859	Leesburg, N. J.	Deer Isle, Me.
92402	K. L. F. G.	Sch.	Marshall L. Adams	131	125	104.9	24.0	11.0	1892	Essex, Mass.	Provincetown, Mass.
17223	Sch.	Marshall O. Wells	88	84	73.5	25.5	7.6	1867	Greenport, N. Y.	Bridgeton, Conn.
16581	Sch.	Martha	84	32	55.2	17.5	6.1	1840	Kennebunk, Me.	Mount Desert Ferry, Me.
91832	Slp.	Martha	15	14	33.3	14.5	6.0	1886	Gowanus, N. Y.	New London, Conn.
91967	Sch.	Martha	9	8	33.9	11.6	3.6	1887	Pensacola, Fla.	Key West, Fla.
92036	Slp.	Martha	6	5	28.0	12.0	3.0	1888	Norfolk, Va.	Newport News, Va.
92697	Sch.	MARTHA	3,256	3,121	352.0	44.2	22.3	1896	Chicago, Ill.	Cleveland, Ohio.
92803	Sch.	Martha	91	77	118.0	24.0	5.8	1897	Orange Tex.	Galveston, Tex.
92333	Slp.	Martha	6	6	39.0	10.2	4.5	1890	Greenport, N. Y.	New York, N. Y.
90330	Slp.	Martha A.	57	54	66.6	26.2	5.2	1871	Northport, N. Y.	do.
91946	Slp.	Martha L.	7	7	32.0	12.3	3.7	1887	Flatlands, N. Y.	do.
17333	Slp.	Martha Ann	18	10	45.5	16.5	4.3	Bridgeton, N. J.
92506	Slp.	Martha Ann	10	10	38.7	12.2	2.1	1893	Washington, D. C.	Washington, D. C.
17938	Sch.	Martha Davis	17	12	44.0	15.7	3.5	1868	Straita, N. C.	Newbern, N. C.
90510	J. M. V. D.	Sch.	Martha Davis	820	779	163.3	33.7	21.0	1873	East Boston, Mass.	San Francisco, Cal.
91629	Sch.	Martha Ellen	49	47	68.7	22.6	4.8	1882	Sharptown, Md.	Crisfield, Md.
16747	Slp.	Martha Skinner	6	6	29.0	11.0	3.0	1860	Norfolk, Va.	Norfolk, Va.
16069	Sch.	Martha A. A very	47	35	67.4	21.1	5.6	1857	Dorchester County, Md.	Baltimore, Md.
17877	Sch.	Martha A. Bradley	32	30	57.5	18.0	6.8	1864	Baltimore, Md.	Tappanahock, Va.
91445	Sch.	Martha A. Jones	76	72	76.3	22.0	7.7	1882	Gloucester, Mass.	Gloucester, Mass.
90106	Sch.	Martha A. Jones	44	41	64.5	21.8	5.8	1869	Dorchester, Md.	Baltimore, Md.
92188	Sch.	Martha A. Shore	19	18	59.0	16.4	4.1	1889	St. Peters Creek, Md.	Cape Charles, Va.

*Formerly British ship Kilbrannan.

MERCHANT SAILING VESSELS OF THE UNITED STATES—Continued.

Official No.	Signal letters.	Rig.	Name of vessel.	Gross tonnage.	Net tonnage.	Length.	Breadth.	Depth.	When built.	Where built.	Home port (where permanent document issues).
						Feet.	Feet.	Feet.			
17550		Slp.	Martha C. Burnite	52	50	65.0	23.5	5.3	1864	Frederica, Del	New York, N. Y.
17048		Sch.	Martha D. Reid	50	47	66.0	22.6	5.8	1853	Washington, N. J	Perth Amboy, N. J.
92746		Sch.	Martha D. Thomas	10	7	46.3	12.3	3.5	1896	Smyrna, N. C	Beaufort, N. C.
92067		Sch.	Martha E. McCabe	345	342	181.5	23.3	9.2	1888	Milton, Del	Philadelphia, Pa.
90555		Sch.	Martha E. Moore	38	36	62.0	22.0	6.2	1873	Tobacco Stick, Md	Baltimore, Md.
92819		Slp.	Martha M. Lewis	6	6	38.8	14.1	2.5	1897	Wingate, Md	Crisfield, Md.
91359	J. V. L. K	Sch.	Martha S. Bement	479	375	146.2	35.0	12.4	1881	Bath, Me	Philadelphia, Pa.
92335	K. J. Q. H.	Sch.	Martha T. Thomas	789	750	174.3	37.2	18.0	1891	Thomaston, Me	Thomaston, Me.
91024		Sch.	Martha W. Jump	19	18	46.5	16.2	4.3	1877	St. Michaels, Md	Norfolk, Va.
90924	J. R. V. N.	Sch.	Martha W. Tuft	173	164	105.0	29.8	8.6	1876	Eureka, Cal	San Francisco, Cal.
91945		Sch.	Martha A. M. Johnson	25	24	68.2	16.8	4.0	1887	Cambridge, Md	Newport News, Va.
17297		Sch.	Martha & Elizabeth	37	36	60.4	21.3	4.3	1855	Salem, N. J	Perth Amboy, N. J.
92409		Slp.	Martie E.	5	5	32.0	10.5	2.5	1892	Patchogue, N. Y	Patchogue, N. Y.
91473		Sch.	Martin Anderson	32	20	58.1	19.2	5.1	1882	Bridgeton, N. J	Bridgeton, N. J.
91608		Sch.	Martin Sylvester	29	28	61.4	17.9	5.1	1883	Baltimore, Md	Annapolis, Md.
91482		Sch.	Martin Wagner	33	32	60.1	20.4	6.5	1882	Pocomoke City, Md	Do.
90192		Slp.	Martin L. Baker	15	14	39.2	15.4	4.0	1870	Patchogue, N. Y	Perth Amboy, N. J.
17954		Slp.	Martin M. Mott	15	14	39.6	15.1	4.1	1868	do	Bridgeton, Conn.
16204		Sch.	Martin W. Bates	52	49	65.2	21.5	5.1	1848	Philadelphia, Pa	Bangor, Me.
90869		Sch.	Martinez	24	23	51.5	17.3	4.2	1876	San Francisco, Cal	San Francisco, Cal.
92571		Cat.	Marvel	6	5	24.7	11.0	3.6	1894	Osterville, Mass	Chatham, Mass.
92539		Slp.	Marvel Not	6	6	30.0	10.2	3.2	1893	Chincoteague, Va	Chincoteague, Va.
13909		Sch.	Marvin D. White	27	26	60.0	14.9	4.0	1868	Darien, Conn	Newbern, N. C.
16041		Sch.	Mary	52	50	68.8	22.2	5.4	1862	Talbot County, Md	Do.
17530		Sch.	Mary	28	27	65.0	18.5	4.2		Foreign built	Brashear, La.
17907		Slp.	Mary	9	9	33.0	11.0	3.0	1865	Galveston, Tex	Galveston, Tex.
90024		Sch.	Mary	5	5	27.6	11.1	3.0	1868	Key West, Fla.	Key West, Fla.
90247		Sch.	Mary	8	7	33.6	11.5	4.3	1811	Portsmouth, N. H	Walchober, Me.
90585		Sch.	Mary	18	17	53.0	13.7	4.3	1872	Sheboygan, Wis	Milwaukee, Wis.
90645		Sch.	Mary	29	27	53.7	17.8	4.2	1874	Turners Creek, N. C.	Savannah, Ga.
90752		Sch.	Mary	8	7	37.8	11.8	3.0	1875	Straits, N. C	Beaufort, N. C.
90885		Slp.	Mary	7	6	29.2	13.3	3.2	1876	Norwalk, Conn	Bridgeton, Conn.
90937		Sch.	Mary	9	9	39.5	13.0	3.3	1876	Wolf River, Miss	Shieldsboro, Miss.
91364		Sch.	Mary	17	16	48.3	12.1	4.3	1881	Rock Falls, Mich	Port Huron, Mich.
91612		Sch.	Mary	17	16	53.9	16.4	4.8	1883	Pocomoke City, Md	Cape Charles, Va.
91600		Sch.	Mary	15	9	42.0	14.7	4.2	1884	Goshen, N. J	Wilmington, Del.
91719		Sch.	Mary	9	8	46.0	11.0	3.5	1884	York County, Va	Richmond, Va.
91778		Slp.	Mary	11	10	34.0	14.3	3.8	1885	Paulsboro, N. J	Camden, N. J.
92095		Slp.	Mary	15	14	44.6	14.6	3.9	1889	Norfolk County, Va	Norfolk, Va.
92281		Sch.	Mary	6	6	29.2	12.9	2.9	1891	Key West, Fla	Key West, Fla.
92322		Sch.	Mary	52	50	72.5	24.0	3.5	1891	San Francisco, Cal	San Francisco, Cal.
92407		Slp.	Mary	5	5	24.6	12.3	3.9	1878	Noank, Conn	Stonington, Conn.
92557		Sch.	Mary	13	12	34.5	13.8	6.0	1893	New London, Conn	New London, Conn.
92589		Sch.	Mary	6	6	32.0	12.5	3.0	1894	Lacassine, Fla	Lake Charles, La.
92721		Slp.	Mary	6	5	23.0	10.0	4.0	1895	Harwichport, Mass	Dennis, Mass.
92808		Sch.	Mary	5	5	34.0	9.0	3.0	1895	Koserefski, Alaska	St. Michael, Alaska.
92895		Sch.	Mary	23	23	51.6	14.2	5.9	1898	Tacoma, Wash	Tacoma, Wash.
91340		Slp.	Mary A.	8	8	30.6	14.0	3.6	1880	Saunderstown, R. I	Providence, R. I.
92041		Slp.	Mary A.	6	6	25.6	12.4	4.0	1888	Noank, Conn	Greenport, N. Y.
92246		Slp.	Mary A.	10	10	30.0	13.8	4.0	1886	City Island, N. Y	Bridgeton, Conn.
92412		Slp.	Mary A.	6	6	29.2	13.3	3.4	1892	Atlantic City, N. J	Somers Point, N. J.
92578		Slp.	Mary A.	9	8	33.2	11.6	5.5	1894	Bremen, Me	Portland, Me.
16891		Sch.	Mary B.	27	15	50.5	18.9	4.6	1858	Newport, N. J	Bridgeton, N. J.
91740		Sch.	Mary B.	17	16	45.5	14.0	3.6	1885	New Haven, Conn	Key West, Fla.
91948		Slp.	Mary B.	12	12	36.0	16.1	3.5	1887	Chaffins Station, Fla	Pensacola, Fla.
92575		Slp.	Mary B.	5	5	24.0	13.5	3.2	1894	Bridgeton, N. J	Chincoteague, Va.
90388		Slp.	Mary C.	9	9	36.2	13.6	3.4	1872	Chester, Pa	Baltimore, Md.
91380		Slp. y.	Mary C.	9	9	32.8	13.2	4.6	1881	Brooklyn, N. Y	New York, N. Y.
92536		Sch.	Mary C.	27	25	55.0	14.5	4.3	1893	Sausalito, Cal	San Francisco, Cal.
92812		Slp.	Mary C.	7	6	40.3	13.2	3.4	1897	Crisfield, Md	Cape Charles, Va.
90992		Sch.	Mary D.	52	51	80.8	18.8	5.2	1877	Sebewaing, Mich	Port Huron, Mich.
91746		Sch.	Mary D.	7	7	33.5	12.0	3.1	1885	Piney Point, N. C	Newbern, N. C.
90320		Slp.	Mary E.	7	7	36.0	14.3	3.7	1871	Greenport, N. Y	New Haven, Conn.
92360		Slp.	Mary E.	8	8	30.2	13.0	4.0	1885	Boston, Mass	Bridgeton, Conn.
91662		Slp.	Mary F.	8	7	29.4	12.7	3.6	1883	Glenwood, N. Y	New York, N. Y.
91785		Sch.	Mary F.	10	9	47.3	14.2	3.2	1885	Tilghmans Island, Md	Baltimore, Md.
17387		Slp.	Mary H.	5	5	29.2	10.0	3.0	1867	Shepperton, Oreg	Port Townsend, Wash.
17155		Slp.	Mary J.	24	23	43.3	18.1	4.4	1850	Chester, Pa	New York, N. Y.
92377		Slp.	Mary J.	8	7	31.0	11.3	3.1	1891	Atlantic City, N. J	Bridgeton, N. J.
92661		Sch.	Mary L.	30	30	62.0	16.7	4.7	1895	Whitelake, Mich	Grand Haven, Mich.
92942		Sch.	Mary L.	12	10	39.9	12.8	3.9	1899	Newbern, N. C	Newbern, N. C.
90831		Sch.	Mary S.	24	20	49.0	16.6	4.2	1875	Cove Sound, N. C	Do.
91258		Slp.	Mary S.	19	18	44.4	18.0	3.6	1880	Penngrove, N. J	Camden, N. J.
91787		Sch.	Mary V.	5	5	41.6	11.8	2.8	1885	Tilghmans Island, Md	Annapolis, Md.
92747		Slp.	Mary V.	8	8	40.7	14.4	3.5	1896	Fairbank, Md	Baltimore, Md.
90961		Lgr.	Mary Ada	6	5	33.5	11.0	3.2	1877	Terrebonne Parish, La	Brashear, La.
16962		Slp.	Mary Adelaide	10	9	38.0	15.0	3.3	1865	Northport, N. Y	Greenport, N. Y.

¹ Formerly sloop Joseph J. Comstock.

MERCHANT SAILING VESSELS OF THE UNITED STATES—Continued.

Official No.	Signal letters.	Rig.	Name of vessel.	Gross tonnage.	Net tonnage.	Length.		Breadth	Depth.	When built.	Where built.	Home port (where permanent document issues).
						Feet.	Feet.					
17044		Slp.	Mary Adelaide	37	35	53.9	19.0	6.0	1850	Perth Amboy, N. J.	New York, N. Y.	
91591		Sch.	Mary Agnes	7	6	34.3	13.6	3.0	1841	Biloxi, Miss.	Shieldsboro, Miss.	
17856		Sch.	Mary Alice	14	13	38.0	15.6	4.0	1868	Hempstead, N. Y.	Perth Amboy, N. J.	
90181		Sch.	Mary Alice	34	32	59.4	22.6	4.6	1870	Port Jefferson, N. Y.	Port Jefferson, N. Y.	
90747		Slp.	Mary Alice	13	7	41.0	15.5	4.0	1875	Patchogue, N. Y.	Bridgeton, N. J.	
50611		Sch.	Mary Amelia	94	89	85.0	23.8	6.6	1865	Port Huron, Mich.	Port Huron, Mich.	
90486		Slp.	Mary Amelia	5	5	36.3	12.2	3.2	1866	Bellport, N. Y.	Bridgeton, Conn.	
91679		Slp.	Mary Anderson	8	7	34.0	13.4	3.0	1884	Norfolk County, Va.	Newport News, Va.	
17438		Sch.	Mary Ann	102	96	84.3	19.8	9.8	1852	Philadelphia, Pa.	San Francisco, Cal.	
19088		Sch.	Mary Ann	18	11	44.5	16.7	4.6			Bridgeton, N. J.	
91482		Slp.	Mary Ann	10	9	35.3	13.5	3.6	1862	Rockaway, N. Y.	Norfolk, Va.	
91805		Slp.	Mary Ann	18	18	44.0	14.0	5.6	1885	Charlevoix, Mich.	Grand Haven, Mich.	
91974		Sch.	Mary Ann	14	13	45.4	15.2	3.6	1888	Morgan Point, Tex.	Galveston, Tex.	
16491		Slp.	Mary Anna	15	14	41.8	15.5	4.1	1865	Northport, N. Y.	New York, N. Y.	
92188		Sch.	Mary Anna	7	6	41.0	11.6	2.6	1890	Crisfield, Md.	Crisfield, Md.	
92195		Sch.	Mary Antoinette	8	7	46.8	9.0	3.0	1880	Queen Anne County, Md.	Cape Charles, Va.	
17554	J. B. T. Q.	Sch.	Mary Augusta	198	188	104.0	27.4	11.9	1867	Ellsworth, Me.	Cape Charles, Va.	
91290		Sch.	Mary Baxter	63	60	73.8	23.5	5.4	1880	Pennngrove, N. J.	Ellsworth, Me.	
91917		Slp.	Mary Beebe	5	5	28.3	12.5	2.9	1887	Patchogue, N. Y.	Philadelphia, Pa.	
16972		S. p.	Mary Bell	8	8	31.0	13.4	3.4	1864	Bellport, N. Y.	Patchogue, N. Y.	
17597		Slp.	Mary Bell	6	5	29.0	11.0	2.0	1865	Brookhaven, N. Y.	Bridgeton, Conn.	
91895		Sch.	Mary Bidwell	65	62	75.0	24.0	5.5	1886	San Francisco, Cal.	Norfolk, Va.	
90089		Sch.	Mary Brewer	94	89	76.9	21.1	8.1	1852	Castine, Me.	San Francisco, Cal.	
92904		Sch.	Mary Britton	5	5	41.0	12.0	2.6	1890	Crisfield, Md.	Rockland, Me.	
17831		Slp.	Mary Brush	57	54	67.5	21.8	7.5	1844	Smithtown, N. Y.	Crisfield, Md.	
91579		Sch.	Mary Buckley	124	117	98.5	21.8	7.5	1844	Tottenville, N. Y.	New York, N. Y.	
90892	J. R. S. F.	Sch.	Mary Buline	147	139	102.0	29.5	7.5	1873	Eureka, Cal.	Do.	
92546		Sch.	Mary Cabell	62	59	73.0	20.3	8.8	1893	Essex, Mass.	San Francisco, Cal.	
92944		Sch.	Mary Cecile	16	16	51.0	13.8	3.2	1899	Turtle Bay on, Tex.	Boston, Mass.	
90194		Sch.	Mary Chapin	35	34	56.1	17.2	5.1	1870	Bristol, Me.	Galveston, Tex.	
16394		Sch.	Mary Collins	261	248	132.0	27.2	10.0	1857	Ashtabula, Ohio	Wellfleet, Mass.	
8994	J. P. C. N.	Sch.	Mary Curtis	435	361	136.7	32.5	14.5	1874	Kennebunk, Me.	Chicago, Ill.	
90632		Slp.	Mary Diaston	6	5	31.0	11.1	3.1	1873	Berlin, Md.	Richmond, Va.	
91475	J. W. K. L.	Sch.	Mary Dodge	243	230	120.0	32.8	9.0	1882	Eureka, Cal.	Chincoteague, Va.	
91619		Sch.	Mary Eldridge	13	12	52.0	13.1	4.0	1883	Somerset County, Md.	San Francisco, Cal.	
16584		Sch.	Mary Eliza	13	12	42.5	13.2	4.8			Baltimore, Md.	
17479		Sch.	Mary Eliza	22	21	46.0	17.5	4.6	1855	East Hartford Conn.	Key West, Fla.	
90294		Slp.	Mary Eliza	10	6	34.2	13.4	3.3	1871	Tuckerton, N. J.	Ellsworth, Me.	
90578		Sch.	Mary Eliza	12	11	40.2	13.2	4.2	1874	Surry County, Va.	Bridgeton, N. J.	
91295		Sch.	Mary Eliza	9	9	49.0	12.0	3.0	1879	Somerset County, Md.	Norfolk, Va.	
16080		Sch.	Mary Elizabeth	17	12	46.2	15.7	4.2	1834	Dorchester County, Md.	Crisfield, Md.	
16486		Sch.	Mary Elizabeth	65	62	64.2	22.5	6.9	1836	Portland, Conn.	Tappahannock, Va.	
16488		Sch.	Mary Elizabeth	63	60	64.3	25.0	6.5	1858	Greenwich, Conn.	Fall River, Mass.	
17454		Sch.	Mary Elizabeth	22	21	49.0	14.0	5.0	1852	Salisbury, Mass.	Bridgeton, Conn.	
90026		Sch.	Mary Elizabeth	9	9	24.0	12.8	4.3	1868	Key West, Fla.	Gloucester, Mass.	
90082		S. p.	Mary Elizabeth	5	5	29.0	12.0	5.1	1851	Staten Island, N. Y.	Key West, Fla.	
90433		S. p.	Mary Elizabeth	8	8	34.0	13.0	3.6	1872	York County, Va.	Providence, R. I.	
91901		Slp.	Mary Elizabeth	6	6	37.2	13.0	3.0	1886	Annapolis, Md.	Norfolk, Va.	
92113		Slp.	Mary Elizabeth	10	10	41.9	15.6	2.8	1889	Cambridge, Md.	Annapolis, Md.	
17953		Sch.	Mary Ella	5	5	32.1	11.6	3.3	1868	Charleston, S. C.	Baltimore, Md.	
50589		Sch.	Mary Ella	49	46	75.8	20.5	3.6	1870	Accotink, Va.	Charleston, S. C.	
90432		Slp.	Mary Ella	15	14	39.0	15.8	3.9	1872	Rye, N. Y.	Alexandria, Va.	
91127		Slp.	Mary Ella	6	6	33.0	10.5	2.8	1879	Baldwin, N. Y.	Coldspring, N. Y.	
91879		Sch.	Mary Ella	13	12	36.6	15.4	4.0	1846	Charleston, S. C.	Patchogue, N. Y.	
16067		Slp.	Mary Ellen	53	50	67.1	21.7	5.5	1859	Baltimore, Md.	Charleston, S. C.	
16097		Slp.	Mary Ellen	7	6	33.3	11.3	3.2	1861	do.	Crisfield, Md.	
16550		Sch.	Mary Ellen	54	51	64.8	19.5	7.4	1801	Essex, Mass.	Baltimore, Md.	
17633		Slp.	Mary Ellen	11	10	35.8	14.3	4.1	1868	Newburyport, Mass.	Boston, Mass.	
91872		Sch.	Mary Ellen	10	9	44.0	12.0	3.1	1846	Gloucester County, Va.	Do.	
92127		Sch.	Mary Ellen	8	8	32.2	11.9	4.2	1849	Key West, Fla.	Richmond, Va.	
91410		Sch.	Mary Elmira	12	6	42.5	16.3	3.6	1882	Bonfouca, La.	Key West, Fla.	
92333		Slp.	Mary Elvira	9	9	40.8	14.6	3.4	1847	Wayside, Md.	New Orleans, La.	
92092		Sch.	Mary Emerson	12	12	41.4	12.9	5.0	1889	Essex, Mass.	Annapolis, Md.	
16870		Slp.	Mary Emma	30	29	61.5	20.8	4.3	1848	Newburg, N. Y.	Gloucester, Mass.	
17228		Slp.	Mary Emma	31	29	61.0	18.6	5.0	1866	Greenport, N. Y.	New York, N. Y.	
90110		Sch.	Mary Emma	11	10	35.8	16.4	3.4	1869	Stonybrook, Conn.	Perth Amboy, N. J.	
90198	y.	Slp.	Mary Emma	48	46	73.6	21.6	3.8	1869	Delanco, N. J.	Providence, R. I.	
90773		Sch.	Mary Emma	26	25	49.2	16.4	6.6	1875	New London, Conn.	Bridgeton, N. J.	
91102		Slp.	Mary Emma	7	7	31.7	10.9	2.9	1878	Green Run, Md.	New York, N. Y.	
91155		Slp.	Mary Emma	11	10	34.5	14.0	3.8	1878	Greenwich, Conn.	New York, N. Y.	
91448		Slp.	Mary Emma	9	8	39.3	13.9	3.0	1842	Port Monmouth, N. J.	Chincoteague, Va.	
91583		Slp.	Mary Emma	12	12	36.5	14.2	3.9	1883	Keyport, N. J.	New York, N. Y.	
92048		Slp.	Mary Emma	10	5	40.1	13.8	3.6	1848	Cambridge, Md.	Bridgeton, N. J.	
90615		Sch.	Mary Estmor	51	30	76.5	22.6	4.8	1873	Port Jefferson, N. Y.	Cape Charles, Va.	
92934		Slp.	Mary Esther	10	6	36.0	12.0	3.0	1899	Rosedville, Va.	Tappahannock, Va.	
90086		Sch.	Mary Etta	28	27	51.0	20.0	5.0	1869	Wicomico County, Md.	Baltimore, Md.	

¹ Formerly schooner Ellen Tobin.

MERCHANT SAILING VESSELS OF THE UNITED STATES—Continued.

Official No.	Signal letters.	Rig.	Name of vessel.	Gross tonnage.	Net tonnage.	Length.	Breadth.	Depth.	When built.	Where built.	Home port (where permanent document issues).
						<i>Feet.</i>	<i>Feet.</i>	<i>Feet.</i>			
91804		Sch.	Mary Etta	10	9	49.7	12.9	3.4	1885	Somerset County, Md	Annapolis, Md.
92284		Sch.	Mary Etta	64	61	71.0	23.5	6.0	1891	Alameda, Cal	San Francisco, Cal.
91137		Slp.	Maryetta	8	7	30.0	13.4	3.2	1879	Glenwood, N. Y.	Perth Amboy, N. J.
91235		Sch.	Maryetta	6	6	41.5	12.4	3.7	1880	Sabine Pass, Tex.	Galveston, Tex.
92-99		Sch.	Maryetta	8	6	35.5	13.0	2.6	1898	East Fowl River, Ala.	Mobile, Ala.
92539		Sch.	Mary Everett	19	18	46.0	15.6	3.9	1893	Brunswick, Ga.	Savannah, Ga.
16333		Sch.	Mary Farrow	99	94	84.5	25.5	8.4	1845	Belfast, Me.	Belfast, Me.
91193		Sch.	Mary Fleetwood	10	9	44.4	14.3	4.0	1879	Newbern, N. C.	Newbern, N. C.
90687		Sch.	Mary Frances	10	9	49.5	13.1	3.6	1876	Dorchester, Md.	Crisfield, Md.
90667		Sch.	Mary Frances	6	6	29.5	12.5	3.7	1877	Mathews County, Va.	Newport News, Va.
90680		Sch.	Mary Francis	29	28	53.0	21.0	3.7	1877	San Francisco, Cal.	San Francisco, Cal.
91615		Sch.	Mary Francis	10	9	49.7	13.7	3.6	1883	Somerset County, Md.	Crisfield, Md.
90568		Sch.	Mary Gaillard	45	40	67.8	21.0	5.6	1873	Bridgeton, N. J.	Somers Point, N. J.
17414		Sch.	Mary Gratwick	32	31	55.0	18.6	4.8	1858	San Francisco, Cal.	San Francisco, Cal.
17281		Sch.	Mary Gray	47	45	56.0	22.5	6.7	1848	Norwich, Conn.	New York, N. Y.
92800		Slp.	Mary Gunby	7	5	38.7	13.0	3.2	1897	Crisfield, Md.	Tappahannock, Va.
91117	J. T. G. F.	Bk.	Mary Hasbrouck	771	732	154.0	35.3	19.5	1878	Calais, Me.	New York, N. Y.
92237		Sch.	Mary Haward	20	19	47.0	14.5	4.3	1890	Norfolk, Va.	Cape Charles, Va.
16140		Sch.	Mary Hawes	59	47	55.7	18.3	7.6	1846	Newbury, Mass.	Boston, Mass.
92743		Slp.	Mary Hazel	8	8	40.0	13.7	3.1	1896	Wittmans, Md.	Baltimore, Md.
16909		Slp.	Mary Helen	11	31	45.5	15.2	5.7	1866	Madison, Conn.	New York, N. Y.
17943		Slp.	Mary Henry	31	10	35.8	11.9	3.1	1868	Worcester County, Md.	Chincoteague, Va.
92032		Slp.	Mary Hunt	7	7	50.2	13.2	1.0	1887	Washington, D. C.	Washington, D. C.
91341		Sch.	Mary Ida	7	7	36.0	12.0	3.0	1880	Fowl River, Ala.	Mobile, Ala.
90020		Sch.	Mary Isabel	65	63	73.0	25.5	5.7	1866	Norwalk, Conn.	Coldspring, N. Y.
18011		Sch.	Mary Jane	14	13	41.0	11.5	3.0	1890	Long Island, N. Y.	Edenton, N. C.
90248		Sch.	Mary Jane	6	12	28.9	11.6	3.1	1860	Long Island, N. Y.	Norfolk, Va.
90570		Slp.	Mary Jane	13	12	39.5	12.7	5.1	1871	Friendship, Me.	Marchtas, Me.
90731		Slp.	Mary Jane	5	5	28.0	10.6	2.6	1868	Worcester County, Md.	Chincoteague, Va.
90774		Slp.	Mary Jane	7	6	31.5	10.2	3.1	1868	Nashville, Va.	Do.
91565		Slp.	Mary Jane	9	8	31.8	11.0	2.8	1875	Patchogue, N. Y.	New York, N. Y.
91887		Slp.	Mary Jane	7	5	28.6	12.4	3.5	1883	New York, N. Y.	Do.
90756		Cat.	Mary Jane	5	5	25.0	12.0	3.1	1885	Atlantic City, N. J.	Somers Point, N. J.
730		Sch.	Mary Janette	38	36	58.0	18.0	5.5	1875	Freeport, N. Y.	Brashear, La.
1742		Sch.	Mary King	61	58	65.2	25.9	5.8	1853	Hoboken, N. J.	New York, N. Y.
17371		S. p.	Mary Lamb	8	8	34.0	13.0	3.0	1867	Norfolk, Va.	Newport News, Va.
16490		Sch.	Mary Langdon	116	97	78.6	22.1	8.5	1845	Thomaston, Me.	Rockland, Me.
90327		Slp.	Mary Lavinia	9	8	32.6	14.7	3.9	1861	Greenwich, Conn.	Stamford, Conn.
91344		Sch.	Mary Lawson	17	7	40.1	14.6	4.1	1871	Somerset County, Md.	Crisfield, Md.
91614		Slp.	Mary Lewis	8	7	28.7	12.5	3.9	1881	West Harwich, Mass.	Newport, R. I.
17099		Sch.	Mary Lorena	28	26	57.0	20.4	3.6	1883	Cedar Bayou, Tex.	Galveston, Tex.
91341		Sch.	Mary Louisa	94	89	84.0	23.3	7.6	1854	Elizabeth City, N. C.	Bangor, Me.
91843		Slp.	Mary Louise	9	8	36.0	13.0	3.9	1881	Pensacola, Fla.	Pensacola, Fla.
90601		Slp.	Mary Lucrece	6	6	37.0	12.0	2.6	1887	Norfolk County, Va.	Norfolk, Va.
90626		Sch.	Mary Ludwig	68	65	81.5	19.7	6.0	1874	South Haven, Mich.	Grand Haven, Mich.
92617	K. M. C. S.	Sch.	Mary Lyon	334	317	138.0	26.2	12.0	1874	Port Huron, Mich.	Ogdensburg, N. Y.
92331		Sch.	Mary Manning	1,233	1,130	210.0	41.0	18.7	1894	Camden, Me.	Perth Amboy, N. J.
92331		Sch.	Mary Mandia	6	5	36.7	11.7	3.0	1891	Somerset County, Md.	Crisfield, Md.
92332		Sch.	Mary Maybird	5	5	34.0	10.8	2.5	1897	Hunting Quarters, N. C.	Beaufort, N. C.
92268		Slp.	Mary Meerwald	17	11	46.0	16.5	5.0	1891	Dennisville, N. J.	Bridgeton, N. J.
91491		Sch.	Mary Mills	6	5	43.0	10.0	3.1	1882	Dorchester County, Md.	Crisfield, Md.
13983		Sch.	Mary O'Brien	34	32	60.2	21.0	5.1	1827	Sussex County, Del.	Baltimore, Md.
91781		Slp.	Mary Pace	7	6	29.0	14.0	3.0	1885	Portsmouth, Va.	Norfolk, Va.
16389		Sch.	Mary Parker	34	23	69.0	19.0	6.9	1847	Northumberland County, Va.	Baltimore, Md.
92732		Slp.	Mary Parker	8	7	26.0	13.0	4.0	1896	Westerly, R. I.	New Haven, Conn.
17246		Slp.	Mary Priscilla	5	5	30.0	9.2	2.8	1866	Worcester County, Md.	Chincoteague, Va.
92229		Sch.	Mary Priscilla	11	11	53.6	14.2	3.1	1890	Oriole, Md.	Cape Charles, Va.
91198		Sch.	Mary Roberta	8	8	47.0	11.8	2.8	1899	Somerset County, Md.	Crisfield, Md.
92260		Sch.	Mary Ruffin	9	9	47.2	13.1	3.1	1891	Morehead City, N. C.	Beaufort, N. C.
92847		Sch.	Mary Sachs	35	31	56.5	18.1	5.6	1898	Benevia, Cal.	San Francisco, Cal.
91149		Slp.	Mary Sadonia	10	9	39.6	15.2	3.6	1879	Talbot County, Md.	Bridgeton, N. J.
91370	J. V. M. F.	Sch.	Mary Sanford	479	455	136.5	34.3	15.1	1881	Boston, Mass.	Wilmington, Mass.
16182		Sch.	Mary Snow	70	67	76.0	21.7	7.7	1858	Essex, Mass.	Boothbay, Me.
17248		Sch.	Mary Snowman	24	22	46.8	14.4	6.2	1862	Georgetown, Me.	Mount Desert Ferry, Me.
16265	H. M. S. W.	Sch.	Mary Standish	272	221	118.0	29.8	9.8	1860	Easthaven, Conn.	Boston, Mass.
16155		Sch.	Mary Steele	68	66	78.0	22.7	8.0	1866	Essex, Mass.	Do.
17585	J. B. T. V.	Sch.	Mary Stewart	229	218	111.0	27.4	10.3	1856	Bangor, Me.	Bangor, Me.
90796		Sch.	Mary Story	64	60	73.7	21.1	7.4	1875	Essex, Mass.	Glooucester, Mass.
17335		Slp.	Mary Taylor	10	9	32.0	13.0	4.0	1861	Keyport, N. J.	Perth Amboy, N. J.
91476		Slp.	Mary Teresa	5	5	30.0	9.1	4.2	1882	Provincetown, Mass.	Glooucester, Mass.
90137		Sch.	Mary Theresa	31	29	55.0	19.7	4.8	1870	Shieldsboro, Miss.	Shieldsboro, Miss.
92383		Sch.	Mary Thomas	9	9	47.5	13.4	2.6	1891	Morehead City, N. C.	Beaufort, N. C.
90836		Slp.	Mary Underhill	6	6	29.9	13.3	3.3	1874	Oyster Bay, N. Y.	Bridgeton, Conn.
91356		Sch.	Mary Wickers	68	64	79.7	23.2	6.2	1881	Oxford, Md.	Crisfield, Md.
90222		Slp.	Mary Virginia	7	7	32.3	12.5	3.8	1869	Norfolk, Va.	Newport News, Va.

^a Formerly schooner (a) Abraham Cosgrove.
^b John Kelly.

^c Formerly schooner Juvenile.

MERCHANT SAILING VESSELS OF THE UNITED STATES—Continued.

Official No.	Signal letters.	Rig.	Name of vessel.	Gross tonnage.	Net tonnage.	Length.		Depth.	When built.	Where built.	Home port (where permanent document issues).
						Feet.	Feet.				
91077		Sch.	Mary Virginia	5	5	44.6	10.4	2.8	1877	Somerset County, Md	Tappahannock, Va.
91802		Sch.	Mary Virginia	10	9	48.5	12.7	3.3	1885	do	Crisfield, Md.
17823		Slp.	Mary Wallace	14	13	40.0	14.0	4.3	1864	Jacksonville, Fla.	Savannah, Ga.
90589		Slp.	Mary Washington	7	7	32.5	11.8	3.3	1874	York County, Va.	Newport News, Va.
91525		Sch.	Mary Washington	27	26	61.9	18.3	5.2	1882	Somerset County, Md.	Richmond, Va.
17170	H. N. R. M.	Sch.	Mary Weaver	222	211	110.0	29.8	9.0	1867	Philadelphia, Pa.	New York, N. Y.
17896		Sch.	Mary Wealey	14	8	45.0	14.6	4.4	1867	Crisfield, Md.	Cape Charles, Va.
91721		Sch.	Mary Wheeler	5	5	45.5	11.4	3.0	1884	Somerset County, Md.	Annapolis, Md.
90463		Sch.	Mary Wheeler	27	26	50.7	18.2	4.5	1873	Straits, N. C.	Wilmington, N. C.
17495	H. W. J. L.	Sch.	Mary Whitridge	877	834	168.5	34.7	21.5	1855	Baltimore, Md.	Boston, Mass.
17089		Sch.	Mary Willey	100	95	79.5	26.1	8.2	1863	Portsmouth, N. H.	Portsmouth, N. H.
91368	J. V. M. C.	Bkn.	Mary Winkelman	522	482	155.3	36.9	13.0	1881	Seabeck, Wash.	San Francisco, Cal.
90505		Sch.	Mary Wood	6	6	31.0	12.2	2.8	1873	Chincoteague, Va.	Cape Charles, Va.
90689		Sch.	Mary Wood	34	32	70.5	16.5	4.7	1872	Brooklyn, N. Y.	Edenton, N. C.
91898		Sch.	Mary Woolson	708	673	179.1	34.8	13.2	1888	West Bay City, Mich.	Port Huron, Mich.
90450		Slp.	Mary A. Bickley	13	8	38.0	15.2	4.1	1871	Dorchester, N. J.	Bridgeton, N. J.
13846		Sch.	Mary A. Bird	40	38	68.0	22.4	4.6	1867	Frederica, Del.	New York, N. Y.
92359		Sch.	Mary A. Black	6	5	31.0	11.0	4.4	1891	Surry, Me.	Bucksport, Me.
91602		Sch.	Mary A. Bozman	14	8	52.0	13.7	3.8	1883	Somerset County, Md.	Cape Charles, Va.
91616		Sch.	Mary A. Bradshaw	14	13	49.3	14.5	3.6	1883	Smiths Island, Md.	Do.
90691		Sch.	Mary A. Brown	15	14	41.8	13.6	5.1	1876	Bath, Me.	Gloucester, Mass.
17955		Sch.	Mary A. Downs	12	11	38.4	12.3	5.0	1868	Kittery, Me.	Southwest Harbor, Me.
90030		Sch.	Mary A. Fernandez	49	46	68.0	24.8	8.6	1869	San Francisco, Cal.	San Francisco, Cal.
91458	J. W. D. Q.	Sch.	Mary A. Fisher	116	110	95.5	26.9	6.6	1882	Sayreville, N. J.	Cape Charles, Va.
92918		Sch.	Mary A. Gleason	65	65	78.4	21.3	8.0	1899	Essex, Mass.	Gloucester, Mass.
91413		Slp.	Mary A. Gray	7	7	35.0	12.0	3.0	1882	Norfolk, Va.	Norfolk, Va.
90776		Sch.	Mary A. Gregory	87	83	84.6	23.8	6.6	1875	Chicago, Ill.	Milwaukee, Wis.
91446	J. W. C. R.	Sch.	Mary A. Hall	381	341	143.0	33.0	11.9	1882	Belfast, Me.	Deer Isle, Me.
90349		Sch.	Mary A. Hand	33	31	57.8	19.7	4.5	1871	Port Norris, N. J.	Bridgeton, N. J.
90315		Slp.	Mary A. Heywood	33	31	69.0	17.8	4.7	1871	Brooklyn, N. Y.	Baltimore, Md.
90188		Sch.	Mary A. Kirwan	39	27	62.2	20.3	5.8	1869	Annamesset, Md.	Crisfield, Md.
92373		Sch.	Mary A. Manuel	7	7	35.0	14.0	2.9	1891	Biloxi, Miss.	Shieldsboro, Miss.
91576		Slp.	Mary A. Marshall	9	9	33.6	13.6	3.7	1883	Princes Bay, N. Y.	New York, N. Y.
91182		Sch.	Mary A. Osier	7	7	31.7	11.7	4.5	1879	Mount Desert, Me.	Brooklin, Me.
90350		Sch.	Mary A. Rogers	24	16	49.8	18.6	4.2	1868	Dorchester, N. J.	Bridgeton, N. J.
17219		Slp.	Mary A. Sisson	20	19	48.2	18.6	4.5	1867	Greenport, N. Y.	Greenport, N. Y.
92625	K. M. D. Q.	Sch.	Mary A. Wualen	134	127	108.0	25.0	11.2	1895	Essex, Mass.	Boston, Mass.
91582		Slp.	Mary A. White	74	70	74.0	24.0	5.0	1883	Boston, Mass.	Gloucester, Mass.
16433		Sch.	Mary A. Williams	57	54	77.0	18.5	7.9	1860	Brooklyn, N. Y.	New York, N. Y.
90983		Sch.	Mary A. Williams	11	11	34.6	12.0	5.2	1877	Boston, Mass.	Provincetown, Mass.
92223	K. H. N. G.	Sch.	Mary B. Baird	908	811	170.0	36.4	19.1	1890	Camden, N. J.	Philadelphia, Pa.
17254		Slp.	Mary B. Corbin	23	22	47.0	17.0	4.9	1858	Guilford, Conn.	Newport News, Va.
91713	K. C. R. M.	Sch.	Mary B. Judge	472	399	144.6	35.3	12.2	1884	Milton, Del.	Philadelphia, Pa.
92029		Sch.	Mary B. Mitchell	963	915	211.7	37.5	15.0	1888	West Bay City, Mich.	Port Huron, Mich.
90743		Sch.	Mary B. Rogers	92	87	79.3	23.9	6.3	1875	Phippsburg, Me.	Wiscasset, Me.
91574	K. B. L. R.	Sch.	Mary B. Wellington	426	365	129.7	31.0	15.1	1883	New Bedford, Mass.	Boston, Mass.
90232	J. R. K. H.	Bk.	Mary C. Hale	568	511	137.3	34.1	15.8	1875	Ellsworth, Me.	New York, N. Y.
91653		Slp.	Mary C. Sharp	15	8	40.6	18.0	4.1	1884	Bridgeton, N. J.	Bridgeton, N. J.
92244	K. H. S. J.	Sch.	Mary C. Stuart	203	193	99.6	30.4	9.2	1890	Bluehill, Me.	New York, N. Y.
90302		Slp.	Mary C. Ward	19	18	47.3	16.5	5.0	1871	Somerset County, Md.	Crisfield, Md.
91891		Sch.	Mary E. Adams	10	5	39.6	14.6	3.2	1886	Seaford, Del.	Bridgeton, N. J.
17413		Sch.	Mary E. Anderson	40	38	58.6	21.0	5.2	1860	San Francisco, Cal.	Kadiak, Alaska.
91603		Sch.	Mary E. Burnham	9	8	38.0	13.2	3.8	1872	Portland, Me.	Deer Isle, Me.
17091		Sch.	Mary E. Caswell	14	13	44.3	15.5	4.5	1867	Portsmouth, N. H.	Portland, Me.
90993		Slp.	Mary E. Combs	13	12	37.0	14.8	4.2	1877	Freeport, N. Y.	Patchogue, N. Y.
90301		Sch.	Mary E. Coulbourn	21	14	48.6	17.1	6.3	1871	Somerset County, Md.	Cape Charles, Va.
91828		Sch.	Mary E. Crockett	21	15	58.0	15.0	5.3	1885	Crisfield, Md.	Do.
90186		Sch.	Mary E. Cuff	41	39	62.0	21.3	4.8	1870	Glenwood, N. Y.	Port Jefferson, N. Y.
90989		Slp.	Mary E. Cummings	10	9	40.6	14.5	3.7	1877	Talbot County, Md.	Crisfield, Md.
92077		Sch.	Mary E. Davis	8	8	32.8	14.2	3.6	1869	Greenport, N. Y.	Greenport, N. Y.
92783		Sch.	Mary E. Lykes	44	44	55.3	17.5	6.0	1897	Eastmanville, Mich.	Grand Haven, Mich.
91426		Sch.	Mary E. Fobie	22	21	61.5	16.5	4.2	1882	Dorchester County, Md.	Baltimore, Md.
92915	K. N. S. M.	Sch.	Mary E. Foster	950	839	202.2	40.2	15.9	1898	Port Blakeley, Wash.	Port Townsend, Wash.
91517		Sch.	Mary E. Gandy	18	17	49.4	16.8	4.6	1882	Somerset County, Md.	Alexandria, Va.
17626	J. C. H. P.	Sch.	Mary E. Graham	206	196	113.8	29.1	8.4	1867	Milford, Del.	Norfolk, Va.
16744		Slp.	Mary E. Hays	6	6	27.1	11.3	3.0	1862	New York, N. Y.	Do.
90319		Sch.	Mary E. Hobson	53	50	63.0	21.0	5.6	1870	Little Creek Landing, Del.	Bridgeton, N. J.
17579		Sch.	Mary E. Hoxie	30	29	43.9	17.8	7.1	1868	Noank, Conn.	Pensacola, Fla.
17883		Sch.	Mary E. Insley	35	33	68.0	19.0	6.2	1866	Dorchester County, Md.	Baltimore, Md.
17797		Sch.	Mary E. Jones	31	29	65.7	19.0	5.8	1867	Baltimore, Md.	Do.
90397		Sch.	Mary E. Lynch	39	37	68.6	19.5	5.5	1872	Bayou St. John, La.	Lake Charles, La.
92254	K. J. B. W.	Sch.	Mary E. Lynch	185	158	98.7	28.6	8.5	1890	Newcastle, Me.	Bath, Me.
92503		Sch.	Mary E. McLachlan	1,394	1,324	251.0	41.0	16.2	1893	West Bay City, Mich.	Port Huron, Mich.
16884		Sch.	Mary E. Mills	44	42	60.0	21.3	5.3	1860	Staten Island, N. Y.	Patchogue, N. Y.
91351	J. V. K. N.	Sch.	Mary E. Morse	644	593	169.7	36.4	13.5	1881	Bath, Me.	Bath, Me.
92319	K. J. P. W.	Sch.	Mary E. Olys	224	212	108.5	29.0	8.4	1891	do	Do.

¹ Formerly schooner John M. Clayton.

MERCHANT SAILING VESSELS OF THE UNITED STATES—Continued.

Official No.	Signal letters.	Rig.	Name of vessel.	Gross tonnage.	Net tonnage.	Length.	Breadth.	Depth.	When built.	Where built.	Home port (where permanent document issues).
						Feet.	Feet.	Feet.			
90751		Sch.	Mary E. Packard	101	96	96.0	22.6	5.8	1875	South Haven, Mich.	Milwaukee, Wis.
92633	K. M. F. H.	Sch.	Mary E. Palmer	1,526	1,377	221.6	42.0	19.7	1895	Bath, Me.	Bath, Me.
17703	J. D. Q. R.	Sch.	Mary E. Pennell	251	239	110.0	28.1	11.2	1868	Harrington, Me.	Machias, Me.
16325		Sch.	Mary E. Perew	337	320	145.9	29.7	11.7	1861	Cleveland, Ohio.	Port Huron, Mich.
92329		Sch.	Mary E. Reeves	9	8	45.5	12.3	3.1	1891	Davis, N. C.	Beaufort, N. C.
92891	K. N. Q. G.	Sch.	Mary E. Riggs	134	128	93.0	25.5	8.9	1884	Bear River, Nova Scotia	Key West, Fla.
90825		Sch.	Mary E. Russ	235	223	115.5	32.0	9.6	1875	Eureka, Cal.	San Francisco, Cal.
17835		Sch.	Mary E. Seaman	27	26	48.0	18.0	5.0	1846	Bellport, N. Y.	New York, N. Y.
16172	H. M. R. D.	Sch.	Mary E. Simmons	104	99	85.5	23.8	9.9	1864	Essex, Mass.	New Bedford, Mass.
91023		Sch.	Mary E. Smith	33	32	62.3	17.8	5.8	1877	Newburyport, Mass.	St. George, Me.
91600		Sch.	Mary E. Stevenson	18	17	55.0	15.0	4.7	1883	Somerset County, Md.	Tappahannock, Va.
91798		Sch.	Mary E. Stewart	8	7	42.8	10.9	3.6	1885	Lows Wharf, Md.	Baltimore, Md.
91833		Sch.	Mary E. Stone	10	10	32.5	13.0	4.0	1886	Gloucester, Mass.	Gloucester, Mass.
17830		Sch.	Mary E. Suddam	38	36	65.0	19.2	4.6	1868	Northport, N. Y.	Patchogue, N. Y.
92903		Sch.	Mary E. Tyler	8	8	42.0	14.5	2.8	1898	Fishing Creek, Md.	Crisfield, Md.
17646		Sch.	Mary E. Ward	12	11	37.0	14.0	4.0			Norfolk, Va.
91397		Sch.	Mary E. Webb	11	11	40.6	12.0	5.3	1882	Castine, Me.	Gloucester, Mass.
16822		Sch.	Mary E. Wilcox	35	33	53.7	21.0	5.2	1862	New Brunswick, N. J.	Perth Amboy, N. J.
91714		Sch.	Mary E. Wrightson	9	9	46.1	14.0	3.4	1884	St. Michaels, Md.	Baltimore, Md.
90755		Sch.	Mary F. Chisholm	73	42	77.0	21.8	8.2	1875	Essex, Mass.	Salem, Mass.
90445		Sch.	Mary F. Cushman	86	75	78.6	24.6	6.5	1872	Mount Desert, Me.	Machias, Me.
92395		Sch.	Mary F. Durrus	14	13	41.5	13.8	4.6	1891	Keyport, N. J.	Perth Amboy, N. J.
91518	J. W. T. B.	Sch.	Mary F. Godfrey	416	424	140.4	34.5	12.3	1882	Tuckahoe, N. J.	Somers Point, N. J.
135203		Sch.	Mary F. Howlett	27	15	58.0	19.6	5.0	1876	Philadelphia, Pa.	Philadelphia, Pa.
90416	J. L. S. D.	Sch.	Mary F. Pike	125	97	91.0	26.6	7.8	1872	Perry, Me.	Eastport, Me.
90351		Sch.	Mary F. Sheppard	32	19	55.6	18.8	5.0	1871	Bridgeton, N. J.	Bridgeton, N. J.
91623		Sch.	Mary F. Shipp	33	32	57.0	17.5	7.4	1883	Bristol, Me.	Waldoboro, Me.
92595		Sch.	Mary F. Smith	8	8	30.0	12.0	4.3	1894	Ellsworth, Me.	Bucksport, Me.
91229		Sch.	Mary G. Beattie	63	60	70.0	24.0	6.0	1880	City Island, N. Y.	New Haven, Conn.
92398	K. L. D. T.	Sch.	Mary G. Powers	133	126	109.0	25.5	10.8	1892	Essex, Mass.	Boston, Mass.
92357	K. J. S. H.	Sch.	Mary H. Brockway	467	410	150.0	35.7	10.7	1891	Waterford, Conn.	New London, Conn.
91166		Sch.	Mary H. Cuckoo	16	15	46.6	17.1	4.6	1879	Dorchester County, Md.	Crisfield, Md.
90352		Sch.	Mary H. Lake	31	20	54.7	18.4	5.1	1870	Bridgeton, N. J.	Richmond, Va.
17923		Sch.	Mary H. Lewis	19	18	40.8	15.7	5.7	1869	Harpwell, Me.	Lubec, Me.
92526		Sch.	Mary I. Worldsen	7	7	38.4	14.6	3.2	1897	Fairmount, Md.	Crisfield, Md.
92471		Sch.	Mary J. Bell	10	10	43.0	14.0	2.8	1892	New Smyrna, Fla.	St. Augustine, Fla.
90662		Sch.	Mary J. Bond	35	23	61.6	20.7	6.1	1874	Crisfield, Md.	Crisfield, Md.
16157		Sch.	Mary J. Elliot	53	50	66.2	19.1	7.0	1849	Essex, Mass.	Boothbay, Me.
91889		Sch.	Mary J. Lewis	14	9	52.0	14.2	4.0	1886	Somerset County, Md.	Crisfield, Md.
92765		Sch.	Mary J. Robbins	23	13	52.0	17.5	5.5	1897	Dorchester, N. J.	Bridgeton, N. J.
92554	K. L. S. T.	Sch.	Mary J. Russell	372	354	127.0	34.6	12.0	1893	Leesburg, N. J.	Do
91836		Sch.	Mary J. Sampers	7	7	32.3	14.2	3.3	1886	Patchogue, N. Y.	Patchogue, N. Y.
91931		Sch.	Mary J. Ward	11	11	38.9	12.9	5.1	1887	Essex, Mass.	Gloucester, Mass.
91296		Sch.	Mary K. Hodson	10	9	48.8	13.8	2.7	1880	Crisfield, Md.	Tappahannock, Va.
17133		Sch.	Mary L. Bird	22	14	51.8	17.7	6.0	1850	Somerset County, Md.	Wilmington, Del.
90663		Sch.	Mary L. Boothby	26	24	51.5	18.3	4.8	1874	Marcushook, Pa.	Annapolis, Md.
17894		Sch.	Mary L. Colbourne	23	13	49.2	17.5	5.5	1851	Somerset County, Md.	Newport News, Va.
91609		Sch.	Mary L. Cooper	10	5	49.0	13.2	3.5	1882	Talbot County, Md.	Wilmington, Del.
92134	K. G. P. N.	Sch.	Mary L. Crosey	487	394	143.1	34.2	12.4	1889	Millbridge, Me.	Belfast, Me.
91648	K. B. F. R.	Sch.	Mary L. Cushing	1,658	1,575	220.7	40.4	25.7	1883	Newburyport, Mass.	New York, N. Y.
92139		Sch.	Mary L. Gardner	9	5	50.0	13.2	3.5	1889	Somerset County, Md.	Crisfield, Md.
90260		Sch.	Mary L. Hartz	49	46	68.5	20.8	7.2	1871	Boothbay, Me.	Boston, Mass.
17875		Sch.	Mary L. McGee	38	27	61.0	18.4	5.8	1864	Baltimore, Md.	Baltimore, Md.
91403		Sch.	Mary L. Robbins	15	8	40.5	15.5	4.4	1882	Cedarville, N. J.	Bridgeton, N. J.
91394		Sch.	Mary L. Vetra	21	16	64.4	16.2	4.2	1881	Cambridge, Md.	Cape Charles, Va.
16635		Sch.	Mary M. Brainard	94	59	72.0	25.5	7.2	1846	Clinton, Conn.	New York, N. Y.
92057		Sch.	Mary M. Broers	6	6	31.2	13.3	3.5	1888	Patchogue, N. Y.	Patchogue, N. Y.
91725		Sch.	Mary M. Owens	6	6	31.0	12.0	2.8	1884	Norfolk County, Va.	Norfolk, Va.
92126		Sch.	Mary N. Bourke	920	874	219.0	35.0	15.9	1889	Baraga, Mich.	Marquette, Mich.
92900		Sch.	Mary P. Mosquita	65	39	75.4	21.4	8.8	1898	Essex, Mass.	Gloucester, Mass.
90750		Sch.	Mary R. Smith	7	7	32.4	13.3	3.2	1875	Freeport, N. Y.	Perth Amboy, N. J.
90630	J. P. M. F.	Sch.	Mary S. Bradshaw	379	360	124.0	32.0	9.0	1874	Philadelphia, Pa.	Somers Point, N. J.
91049		Sch.	Mary S. Ewing	59	56	71.0	23.0	5.0	1878	Manricetown, N. J.	Perth Amboy, N. J.
17242		Sch.	Mary S. Wansou	59	56	66.0	19.8	7.3	1850	Gloucester, Mass.	Boothbay, Me.
91049		Sch.	Mary T. Mister	10	9	41.0	14.8	3.3	1887	Somerset County, Md.	Crisfield, Md.
90219		Sch.	Mary V. Duncan	56	53	71.0	22.9	6.6	1870	Choptank, Md.	Baltimore, Md.
91755		Sch.	Mary V. Marion	5	5	30.0	11.5	3.2	1885	Willapa, Wash.	Port Townsend, Wash.
91158		Sch.	Mary V. Rowe	8	7	50.0	12.4	3.0	1879	Somerset County, Md.	Crisfield, Md.
91632		Sch.	Mary W. Douglass	28	26	54.0	18.8	4.5	1883	Dias Creek, N. J.	New Bedford, Mass.
90527		Sch.	Mary W. Moars	34	21	57.5	18.9	5.0	1873	Bridgeton, N. J.	Bridgeton, N. J.
92581	K. L. W. H.	Sch.	Mary E. H. G. Dow	1,264	1,207	208.5	40.2	19.5	1894	Bath, Me.	Bath, Me.
92252	K. H. W. T.	Sch.	Mary Adelaide Randall	1,166	1,108	193.3	40.3	18.0	1891	do	Port Jefferson, N. Y.
90896		Sch.	Mary Ann Kirby	33	31	55.5	21.8	4.8	1876	Glenwood, N. Y.	New York, N. Y.
90932	J. G. R. B.	Sch.	Mary Ann McCann	178	169	101.8	27.4	8.7	1869	Bangor, Me.	Bangor, Me.
90287		Sch.	Mary Ann Rebecca	18	17	53.0	14.4	4.5	1871	Hatteras, N. C.	Newport News, Va.

¹ Formerly { a British schooner Percy H. Reed.
b Spanish schooner Mascotta.

² Formerly schooner Mary E.

³ Formerly schooner Ellen Weissinger.

MERCHANT SAILING VESSELS OF THE UNITED STATES—Continued.

Official No.	Signal letters.	Rig.	Name of vessel.	Gross tonnage.	Net tonnage.	Length.	Breadth.	Depth.	When built.	Where built.	Home port (where permanent document issues).
						Feet.	Feet.	Feet.			
90550		Sch.	Mary Ann Shea	50	48	78.7	21.2	3.6	1873	Occoquan, Va.	Alexandria, Va.
92239		Sch.	Mary Eliza Small	25	23	51.2	20.0	4.0	1890	Big Flatty Creek, N. C.	Edenton, N. C.
90763		Sch.	Mary Ellen Cook	132	126	118.0	25.0	7.0	1875	Grand Haven, Mich.	Grand Haven, Mich.
90629		Sch.	Mary Francis Cruz	46	44	60.0	22.0	4.6	1874	San Pablo, Cal.	San Francisco, Cal.
92043		Slp.	Mary Jane Forsha	7	7	36.6	14.0	3.2	1858	Collington, N. C.	Edenton, N. C.
90226	J. K. L. P.	Sch.	Mary Lee Newton	112	92	89.5	25.1	8.0	1868	Perry, Me.	Calais, Me.
91597		Sch.	Mary Liz Thomas	26	17	60.0	17.4	4.8	1883	Dorchester County, Md.	Baltimore, Md.
92618	K. M. C. T.	Sch.	Mary Lee Patton	549	522	156.2	34.0	15.3	1894	Baltimore, Md.	Bridgeton, N. J.
17778		Sch.	Mary and Alice	33	23	57.6	20.8	6.3	1867	Somerset County, Md.	Newport News, Va.
90806		Sch.	Mary and Bell	30	28	54.4	16.8	5.5	1873	Dighton, Mass.	New Bedford, Mass.
90240		Sch.	Mary and Carrie	33	23	53.5	17.4	7.0	1871	New London, Conn.	New York, N. Y.
92378		Slp.	Mary and Edna	5	5	26.0	8.9	5.0	1838	Bremen, Me.	Deer Isle, Me.
90205		Sch.	Mary and Ella	17	16	45.8	15.2	4.3	1870	Baltimore, Md.	Washington, D. C.
91999		Slp.	Mary and Ella	6	6	29.9	13.4	3.3	1888	Patchogue, N. Y.	Patchogue, N. Y.
92640		Slp.	Mary and Ella Hager	9	5	32.2	12.7	3.1	1895	Dorchester, N. J.	Bridgeton, N. J.
91357		Sch.	Mary and Ellen	36	27	64.4	20.8	6.3	1881	Baltimore, Md.	Cape Charles, Va.
90985		Sch.	Mary and Emma	18	17	45.0	16.4	4.7	1877	East Haddam, Conn.	Alexandria, Va.
91524	J. W. V. C.	Sch.	Mary and Ida	183	174	110.2	29.4	9.7	1882	San Francisco, Cal.	San Francisco, Cal.
92932		Slp.	Mary and Inez	11	8	46.0	15.6	4.6	1899	Pocomoke City, Md.	Cape Charles, Va.
90197		Slp.	Mary and Lydia	19	18	49.0	18.0	3.7	1870	Lamberton, N. J.	Baltimore, Md.
17291		Sch.	Mary and Margaret	21	13	49.3	16.6	4.3	1864	Newport, N. J.	Bridgeton, N. J.
16540		Sch.	Mary and Rebecca	18	17	44.7	14.0	4.6	1860	Washington, D. C.	Alexandria, Va.
92815		Slp.	Mary and Susan	6	6	40.0	14.3	2.8	1897	Holland Island, Md.	Crisfield, Md.
92751		Slp.	Mary and Susie	8	8	42.0	14.8	3.4	1896	Cabin Creek, Md.	Baltimore, Md.
91812		Sch.	Mary and Virginia	16	9	51.1	16.2	4.1	1885	Pocomoke City, Md.	Cape Charles, Va.
92249		Sch.	Mary and Pearl Whitfield	19	11	49.9	18.3	4.0	1890	Gainesville, Mass.	New Orleans, La.
17763		Slp.	Mary Jane and Elizabeth	31	29	57.0	21.5	3.7	1856	Story Landing, N. J.	Philadelphia, Pa.
16062		Sch.	Maryland	69	66	80.3	21.7	7.6	1866	Baltimore, Md.	Baltimore, Md.
92111		Sch.	Maryland	22	21	57.6	17.9	4.7	1889	Pocomoke City, Md.	Newport News, Va.
92885	K. N. P. S.	Bk.	Maryland	522	502	174.8	31.3	18.8	1867	Italy	New York, N. Y.
17882		Sch.	Marytens	34	25	59.6	20.4	6.1	1867	Somerset County, Md.	Baltimore, Md.
92000		Sch.	Masconomo	96	67	83.1	23.5	9.1	1888	Essex, Mass.	Gloucester, Mass.
91490		Sch.	Mascot	81	77	80.8	24.7	8.3	1882	do	New York, N. Y.
92520		Slp.	Mascot	8	7	34.8	10.9	5.3	1893	Roquo Bluff, Me.	Machias, Me.
92549		Sch.	Mascot	5	5	41.8	11.2	2.7	1893	Salisbury, Md.	Baltimore, Md.
92225		Slp.	Mascotte	13	13	37.0	15.9	3.9	1890	Port Republic, N. J.	Somers Point, N. J.
92018	K. F. G. P.	Sch. y.	Mascotte	24	22	51.8	15.0	4.4	1884	Roslyn, N. Y.	Philadelphia, Pa.
92347		Slp.	Mascotte	10	6	28.7	11.5	3.6	1885	Alexandria, Va.	New York, N. Y.
90157		Slp.	Massachusetts Guide	10	9	42.5	15.2	3.6	1870	Crisfield, Md.	Crisfield, Md.
92914	K. N. S. H.	Sch.	Massachusetts	501	437	165.3	36.3	11.0	1898	Bath, Me.	New York, N. Y.
75605		Sch.	Massasoit	812	800	189.6	34.0	16.5	1874	Gibraltar, Mich.	Toledo, Ohio.
92100	K. G. J. W.	Sch.	Massasoit	1,377	1,212	216.8	43.1	21.0	1889	Bath, Me.	New Haven, Conn.
92871		Sch.	Massasoit	32	32	58.4	17.8	7.6	1898	Gloucester, Mass.	Plymouth, Mass.
90894		Sch.	Master Mariner	39	37	56.0	21.4	4.6	1876	San Francisco, Cal.	San Francisco, Cal.
91430		Slp.	Mastuet	10	6	31.2	12.6	3.7	1882	Westerly, R. I.	Providence, R. I.
92132	K. G. P. J.	Bk.	Matanzas	1,028	929	196.3	37.4	17.5	1889	Bath, Me.	New York, N. Y.
92354		Sch.	Matanzas	2,600	2,525	324.0	45.5	21.5	1899	West Bay City, Mich.	Port Huron, Mich.
91972		Sch.	Matilda	30	28	66.3	18.8	3.7	1888	Cedar creek, Tex.	Lake Charles, La.
16363		Sch.	Matilda	18	17	41.8	12.3	5.8	1847	Essex, Mass.	Brooklin, Me.
50903		Sch.	Matilda	29	28	57.8	17.6	3.3	1873	Mount Clemens, Mich.	Detroit, Mich.
91951		Sch.	Matilda	37	28	60.6	21.1	5.8	1887	Marion, Md.	Baltimore, Md.
91163		Sch.	Matilda L	50	47	65.8	21.0	5.4	1879	Smyrna, Del.	Do.
17588	J. B. N. S.	Sch.	Matilda Brooks	340	280	119.9	31.0	9.5	1867	Port Jefferson, N. Y.	New York, N. Y.
92368	K. J. T. C.	Sch.	Matilda D. Borda	827	747	169.0	39.0	16.5	1891	Camden, N. J.	Philadelphia, Pa.
91801		Slp.	Matilda F. White	8	8	34.3	13.9	3.3	1885	Wicomico County, Md.	Baltimore, Md.
92879		Sch.	Matilde	76	71	74.0	24.6	7.0	1888	do	New York, N. Y.
90283		Sch.	Matineo	36	34	51.6	18.6	5.6	1871	San Francisco, Cal.	Kadiak, Alaska.
92411		Sch.	Mattakesett	77	50	85.0	23.0	10.0	1898	Essex, Mass.	Boston, Mass.
91419		Sch.	Matthew Keany	69	47	74.2	22.1	7.9	1882	Bath, Me.	Gloucester, Mass.
17347		Slp.	Mattie	44	-----	76.8	13.3	4.8	1867	Port Douglass, N. Y.	Plattsburg, N. Y.
91148		Slp.	Mattie	7	7	33.1	11.3	3.4	1877	Canarsie, N. Y.	New York, N. Y.
91285		Sch.	Mattie	13	12	34.0	13.8	4.3	1880	Richmond, Va.	Richmond, Va.
91471		Sch.	Mattie	6	5	29.0	11.0	4.0	1881	Deer Isle, Me.	Bangor, Me.
91842		Slp.	Mattie	9	6	40.0	13.9	3.5	1885	Solomons Island, Md.	Crisfield, Md.
92632		Slp.	Mattie	5	5	30.0	11.6	3.4	1895	Machipongo, Va.	Cape Charles, Va.
92919		Sch.	Mattie	12	12	40.6	13.0	3.7	1899	Miami, Fla.	Key West, Fla.
91658		Slp.	Mattie B.	10	6	36.8	14.0	4.0	1884	Cedarville, N. J.	Bridgeton, N. J.
92432		Slp.	Mattie H.	8	8	30.0	13.0	6.0	1892	Eden, Fla.	St. Augustine, Fla.
91560		Slp.	Mattie Bidgood	10	9	35.0	14.0	3.0	1883	Portsmouth, Va.	Norfolk, Va.
92467		Sch.	Mattie Bliss	18	17	60.5	15.9	4.4	1892	Somerset County, Md.	Cape Charles, Va.
91298		Sch.	Mattie George	28	27	60.2	17.6	6.3	1880	Pascagoula, Miss.	Shieldsboro, Miss.
91856		Slp.	Mattie Lee	7	6	34.4	13.1	3.3	1886	Pocomoke City, Md.	Tappahannock, Va.
91515		Sch.	Mattie May	20	19	62.0	16.0	3.4	1882	Isle of Wight County, Va.	Norfolk, Va.
92308		Sch.	Mattie May	7	7	36.0	10.8	3.4	1891	Hatteras, N. C.	Newbern, N. C.

¹ Formerly Spanish bark { a Teresa Figueras.
b Carlos F. Rosa.

² Formerly schooner Jesse Linn.

³ Formerly Spanish schooner Matilde.

MERCHANT SAILING VESSELS OF THE UNITED STATES—Continued.

Official No.	Signal letters.	Rig.	Name of vessel.	Gross tonnage.	Net tonnage.	Length.	Breadth.	Depth.	W. h. a. built.	Where built.	Home port (where permanent document issues).
						Feet.	Feet.	Feet.			
92686		Sch.	Mattie May	14	10	44.5	15.4	3.7	1895	Ocracoke, N. C.	Newbern, N. C.
91645	K. C. B. T.	Sch.	Mattie Newman	354	337	140.6	34.0	9.8	1883	Yorktown, Va.	Tuckerton, N. J.
90167		Slp.	Mattie Wines	6	6	32.4	11.9	3.4	1870	Brookhaven, N. Y.	Coldspring, N. Y.
91463		Sch.	Mattie Winship	77	73	76.5	22.0	7.7	1882	Gloucester, Mass.	Gloucester, Mass.
90676		Slp.	Mattie A. Davis	32	31	56.0	21.6	5.5	1869	Stonybrook, N. Y.	Coldspring, N. Y.
90176	J. H. V. Q.	Sch.	Mattie A. Franklin	522	468	143.2	32.1	15.8	1870	Bath, Me.	Boston, Mass.
92820		Slp.	Mattie A. Walston	7	7	39.6	13.8	3.0	1897	Crisfield, Md.	Crisfield, Md.
91654		Slp.	Mattie B. Sheppard	14	9	40.6	15.8	4.0	1884	Bridgeton, N. J.	Bridgeton, N. J.
92712		Sch.	Mattie D. Bradage	71	71	81.0	21.0	8.4	1895	Essex, Mass.	Boston, Mass.
90847		Sch.	Mattie E. Fitchett	20	19	52.4	15.4	4.6	1875	Warwick County, Va.	Newport News, Va.
92317		Sch.	Mattie F. Culvert	21	14	61.0	17.0	5.0	1891	Tyaskin, Md.	Tappahannock, Va.
91695		Sch.	Mattie F. Dean	48	32	68.0	25.0	5.8	1884	Madison, Md.	Annapolis, Md.
91570	K. B. L. H.	Sch.	Mattie J. Alles	229	190	120.8	30.0	8.9	1883	Yarmouth, Me.	Portland, Me.
90448		Sch.	Mattie L. Ford	32	20	56.2	19.1	5.0	1872	Bridgeton, N. J.	Bridgeton, N. J.
91906		Sch.	Mattie P. Flavell	33	22	61.4	19.3	5.8	1887	do	Philadelphia, Pa.
92829		Sch.	Mattie W. Porter	28	26	62.8	17.0	4.7	1897	Port Republic, N. J.	Tuckerton, N. J.
91910		Sch.	Mattie and Lena	15	14	38.1	14.3	5.6	1887	Noank, Conn.	Stonington, Conn.
16682		Sch.	Maud	32	19	59.7	21.2	4.1	1867	Bonfouca, La.	New Orleans, La.
17904		Sch.	Maud	13	12	42.0	14.0	4.2	1868	Annesessex, Md.	Tappahannock, Va.
90456	J. M. Q. H.	Sch.	Maud	398	349	127.0	29.8	13.9	1872	Machiasport, Me.	Salem, Mass.
90787		Slp.	Maud	7	7	31.0	13.7	3.6	1875	Islip, N. Y.	New York, N. Y.
91539		Sch.	Maud	33	24	61.0	21.4	4.2	1883	Marcushook, Pa.	Norfolk, Va.
91868		Sch.	Maud	7	6	40.7	10.6	2.4	1886	Beaufort, N. C.	Beaufort, N. C.
91916		Slp.	Maud	24	23	52.3	16.5	3.0	1887	East Deering, Me.	Portland, Me.
91963		Cat.	Maud	7	7	25.0	12.1	4.0	1879	Hyannis, Mass.	Boston, Mass.
92019		Slp.	Maud	6	6	41.3	10.1	2.9	1888	Morehead City, N. C.	Beaufort, N. C.
92339		Slp.	Maud	9	9	27.5	13.0	4.0	1889	Newport, R. I.	Stonington, Conn.
92379		Slp.	Maud	7	7	35.7	13.3	3.3	1891	Fowl River, Ala.	Mobile, Ala.
92496		Sch.	Maud	6	5	34.0	11.5	2.5	1892	Anacortes, Wash.	Port Townsend, Wash.
92469		Sch.	Maud	31	30	47.6	17.4	4.3	1892	Astoria, Ore.	Astoria, Ore.
92672		Sch.	Maud	8	8	32.1	11.9	3.2	1895	Brunswick, Ga.	Jacksonville, Fla.
92798		Slp.	Maud	7	7	32.5	13.5	3.6	1897	Patchogue, N. Y.	Perth Amboy, N. J.
92448		Sch.	Maud	13	13	44.5	14.6	3.2	1898	Beaufort, N. C.	Beaufort, N. C.
91845		Sch.	Maud E	9	8	46.4	12.8	4.0	1886	Pascagoula, Miss.	Galveston, Tex.
91841		Slp.	Maud R	8	7	35.8	13.3	3.9	1885	Solomons Island, Md.	Lake Charles, La.
91537		Sch.	Maud S	45	43	59.1	19.2	5.1	1883	Millbridge, Me.	Southwest Harbor, Me.
91541		Sch.	Maud S	79	44	79.6	23.0	8.2	1883	Bath, Me.	Portland, Me.
91594		Sch.	Maud S	25	17	59.0	17.1	4.9	1883	Pocomoke City, Md.	Crisfield, Md.
91734		Slp.	Maud S	9	9	42.5	14.9	3.6	1884	Dorchester County, Md.	Cape Charles, Va.
91807		Slp.	Maud S	7	7	29.0	13.8	3.2	1885	Bayshore, N. Y.	Patchogue, N. Y.
92172		Slp.	Maud S	7	6	32.0	12.3	3.2	1890	Atlantic City, N. J.	Bridgeton, N. J.
92613		Cat.	Maud S	5	5	26.3	11.8	3.3	1889	Somers Point, N. J.	Somers Point, N. J.
92630		Cat.	Maud S	5	5	28.0	11.4	3.4	1891	Wellfleet, Mass.	Provincetown, Mass.
91174		Sch.	Maud Beneteau	10	6	36.7	10.1	2.6	1879	Detroit, Mich.	Grand Haven, Mich.
92745		Slp.	Maud Bennett	6	5	43.7	14.9	3.6	1896	Crisfield, Md.	Crisfield, Md.
90923	J. R. H. S.	Sch.	Maud Briggs	249	213	118.4	29.4	10.4	1875	Brewer, Me.	Bangor, Me.
90823		Sch.	Maud Gertrude	15	14	45.2	15.9	5.3	1873	Bildeford, Me.	Newport, R. I.
91596		Sch.	Maud Helen	22	21	52.0	15.9	6.0	1883	Bath, Me.	St. Marys, Ga.
90282	J. K. S. V.	Sch.	Maud Malloch	116	97	87.5	25.5	7.6	1868	Perry, Me.	Calais, Me.
92623		Slp.	Maud Miller	11	10	40.0	10.8	3.1	1894	Eden, Fla.	St. Augustine, Fla.
92456		Slp.	Maud Moller	6	6	31.0	15.6	3.4	1892	Patchogue, N. Y.	Patchogue, N. Y.
91644		Slp.	Maud Muller	9	8	37.4	14.6	3.7	1883	Wicomico County, Md.	Crisfield, Md.
90883	J. R. F. C.	Sch.	Maud Seward	143	135	98.2	26.6	7.8	1875	Little Choptank, Md.	Baltimore, Md.
91590	K. B. P. G.	Sch.	Maud Snare	279	235	127.5	31.9	9.2	1883	Bangor, Me.	Bangor, Me.
92579		Sch.	Maud Spurling	53	51	70.0	19.9	9.0	1895	Boothbay, Me.	Pensacola, Fla.
91906		Sch.	Maud Whitmore	11	10	42.0	12.6	5.0	1877	Bucksport, Me.	Brooklin, Me.
92886		Slp.	Maud B. Morse	8	6	29.8	10.6	5.0	1897	Cushing, Me.	Portland, Me.
91714		Sch.	Maud B. Murray	17	16	43.2	15.0	5.3	1881	Boothbay, Me.	Southwest Harbor, Me.
92887		Slp.	Maud E. Trumadge	8	8	40.7	15.9	3.7	1898	Guilford, Va.	Cape Charles, Va.
91663	K. C. H. W.	Sch.	Maud H. Dudley	392	327	139.3	33.2	10.7	1884	Bath, Me.	Bath, Me.
91544		Slp.	Maud M. Robbons	14	7	44.0	16.0	4.4	1883	Port Norris, N. J.	Bridgeton, N. J.
91435		Sch.	Maud M. Story	75	63	77.5	22.0	8.0	1882	Bath, Me.	Gloucester, Mass.
92739		Slp.	Maud V. Jones	5	5	28.4	12.5	2.9	1891	Patchogue, N. Y.	Patchogue, N. Y.
91786		Slp.	Maud V. Mills	10	9	41.0	14.5	3.5	1885	Dorchester County, Md.	Cape Charles, Va.
92458		Slp.	Maud Andrew	7	6	26.0	12.0	4.3	1892	Harwich, Mass.	Dennis, Mass.
91562	K. B. J. C.	Sch.	Maud Sherwood	638	545	156.7	35.1	17.4	1883	Newburyport, Mass.	Boston, Mass.
90587		Slp.	Maudise	9	8	37.0	12.8	3.3	1866	Jersey City, N. J.	Perth Amboy, N. J.
17962		Sch.	Manmee Valley	213	203	126.5	25.7	11.5	1868	Perrysburg, Ohio	Toledo, Ohio.
91962		Sch.	Mava	8	5	43.0	12.8	3.0	1887	Upper Trappe, Md.	Crisfield, Md.
135996		Slp. Y.	Mavoorneen	8	8	34.0	13.5	3.6	1888	Patchogue, N. Y.	New York, N. Y.
92684	K. M. L. T.	Sch.	Maweema	453	392	156.0	36.0	11.8	1895	Fairhaven, Cal.	San Francisco, Cal.
90448	J. S. D. R.	Sch.	Maxim	117	111	92.0	27.2	7.2	1876	Humboldt Bay, Cal.	Do.
17670		Slp.	May	14	13	35.0	14.0	5.0	1864	Boston, Mass.	Boston, Mass.
90909		Slp.	May	7	7	37.6	11.6	2.6	1877	Elizabeth City, Va.	Norfolk, Va.
91553		Slp.	May	11	11	34.2	13.2	4.7	1881	Winternort, Me.	Boston, Mass.
91708		Sch.	May	31	30	55.0	19.0	5.6	1884	St. Michaels, Md.	Richmond, Va.

¹ Formerly sloop E. A. Callanan.

MERCHANT SAILING VESSELS OF THE UNITED STATES—Continued.

Official No.	Signal letters.	Rig.	Name of vessel.	Gross tonnage.	Net tonnage.	Length.		Depth.	When built.	Where built.	Home port (where permanent document issued).
						Feet.	Feet.				
92089		Sch.	May	13	12	44.6	12.6	3.2	1887	Southport, N. C.	Wilmington, N. C.
92218		Sch.	May	8	7	44.6	12.8	3.0	1890	Jones Creek, Md.	Tappahannock, Va.
92722		Sch.	May	9	5	36.1	10.5	4.7	1896	Eureka, Cal.	Eureka, Cal.
92761		Sch. y.	May	10	10	39.1	11.0	3.4	1896	Brooklyn, N. Y.	New York, N. Y.
92868		Slp.	May	5	5	29.7	13.0	2.9	1898	Charleston, S. C.	Charleston, S. C.
92834		Slp.	May S.	10	10	39.0	15.6	3.0	1895	St. Augustine, Fla.	St. Augustine, Fla.
91811		Slp.	May Bateman	18	9	42.7	15.6	4.2	1885	Bridgeton, N. J.	Bridgeton, N. J.
91877		Sch.	May Bell	6	6	42.0	10.3	2.8	1886	Queen Anne County, Md.	Baltimore, Md.
92338		Sch.	May Bell	10	10	46.5	12.9	3.9	1891	North River, N. C.	Beaufort, N. C.
91434		Sch.	May Brown	59	56	69.8	22.5	6.7	1882	Cherryfield, Me.	Crisfield, Md.
91510		Sch.	May Cornell	8	7	32.1	11.8	3.8	1882	Manistee, Mich.	Grand Haven, Mich.
92631	K. M. F. C.	Slp.	May Flint	3,570	3,340	351.8	42.9	16.2	1880	Dumbarton, Scotland	New York, N. Y.
16217		Sch.	May Flower	15	14	44.0	14.0	5.2	1844	Duxbury, Mass.	Rockport, Me.
16336		Sch.	May Flower	21	12	55.5	16.4	4.7	Bought of United States	Norfolk, Va.
16978		Slp.	May Flower	7	6	32.0	12.4	3.2	1853	Staten Island, N. Y.	New York, N. Y.
17050		Sch.	May Flower	47	45	63.0	22.6	4.6	1864	South Milford, Del.	Bridgeport, Conn.
90161		Slp.	May Flower	14	13	35.5	14.8	4.7	1870	San Francisco, Cal.	San Francisco, Cal.
90780		Slp.	May Flower	11	11	36.0	14.6	4.2	1865	Islip, N. Y.	Perth Amboy, N. J.
90833		Slp.	May Flower	17	16	52.5	16.2	2.8	1875	Alna, Me.	Wiscasset, Me.
91240		Sch.	May Flower	12	11	49.2	13.8	3.5	1880	Goose Creek, N. C.	Newbern, N. C.
91312		Slp.	May Flower	14	13	43.9	13.3	2.9	1881	Perkins, Me.	Bath, Me.
91631		Slp.	May Flower	9	5	35.2	14.0	3.5	1883	Cedarville, N. J.	Bridgeton, N. J.
91883		Sch.	May Flower	12	12	38.2	15.2	3.4	1886	Biloxi, Miss.	Key West, Fla.
91890		Sch.	May Flower	42	40	61.0	20.4	4.6	1886	Keyport, N. J.	Perth Amboy, N. J.
91997		Sch.	May Flower	6	6	50.0	14.0	2.8	1886	Calvert County, Md.	Crisfield, Md.
91911		Sch.	May Flower	8	8	33.2	11.8	5.3	1886	Eastport, Me.	Eastport, Me.
91927		Sch.	May Flower	37	35	61.7	21.6	4.0	1887	Mosspoint, Miss.	Shieldsboro, Miss.
92005		Sch.	May Flower	90	86	80.5	26.5	6.2	1888	San Francisco, Cal.	San Francisco, Cal.
92042		Slp.	May Flower	6	6	34.7	11.6	2.6	1888	Greenback, Va.	Chincoteague, Va.
92137		Slp.	May Flower	9	9	40.0	13.2	3.9	1889	Sunshine, Wash.	Astoria, Ore.
92179		Sch.	May Flower	46	44	73.0	21.8	4.9	1890	Alexandria, Va.	Alexandria, Va.
92199	K. H. J. B.	Sch. y.	May Flower	84	80	87.3	23.5	9.0	1886	Boston, Mass.	Boston, Mass.
92257		Sch.	May Flower	10	10	46.0	13.3	3.5	1890	Harlowe, N. C.	Beaufort, N. C.
92286		Slp.	May Flower	8	8	40.1	11.1	2.5	1890	Chincoteague, Va.	Chincoteague, Va.
92305		Slp.	May Flower	8	8	34.6	12.4	4.4	1891	Tacoma, Wash.	Juneau, Alaska.
92548		Sch.	May Flower	10	10	53.0	15.0	3.0	1893	St. Peters, Md.	Crisfield, Md.
92825		Slp.	May Flower	6	6	40.0	12.5	4.2	1897	Tappahannock, Va.	Tappahannock, Va.
92851		Slp.	Mayflower	6	6	29.3	10.8	6.0	1899	Friendship, Me.	Waldoboro, Me.
16210		Sch.	May Queen	19	9	45.9	13.9	3.9	1866	Swansboro, N. C.	Beaufort, N. C.
16364		Sch.	May Queen	70	67	72.6	21.1	7.1	1858	Orland, Me.	Mount Desert Ferry, Me.
90267		Sch.	May Queen	5	5	29.0	10.5	4.3	1868	Bristol, Me.	Wiscasset, Me.
90916		Sch.	May Queen	10	10	35.8	11.9	5.0	1876	Phippsburg, Me.	Southwest Harbor, Me.
91646		Slp.	May Queen	5	5	29.0	11.0	2.7	1883	Longmott, Tex.	Corpus Christi, Tex.
92058		Slp.	May Queen	18	17	39.0	14.7	7.5	1888	Cutler, Me.	Eastport, Me.
91283		Sch.	May Richards	530	511	161.6	27.4	15.5	1880	Manitowoc, Wis.	Cleveland, Ohio.
50679		Sch.	May Rose	24	23	57.4	16.4	3.2	1871	Harrison, Mich.	Detroit, Mich.
92266		Sch.	May Seline	9	9	52.0	14.0	3.0	1890	Madison, Md.	Baltimore, Md.
91093		Sch.	May Thomson	53	39	64.7	20.0	7.1	1878	Worcester County, Md.	Crisfield, Md.
92364	K. J. S. Q.	Sch.	May and Anna Beswick	149	142	95.0	27.0	6.0	1891	Milford, Del.	Wilmington, Del.
92788		Slp. y.	Mayotta	8	8	33.8	11.9	4.1	1893	Port Washington, N. Y.	New York, N. Y.
92386		Sch.	Mazie W. Lambdin	8	7	41.8	11.6	3.6	1891	Sherwood, Md.	Baltimore, Md.
92663		Sch.	Meater	22	21	46.1	15.9	4.6	1895	Brunswick, Ga.	Brunswick, Ga.
90168		Sch.	Mechanic	59	56	62.5	19.7	7.9	1819	Haverhill, Mass.	Ellsworth, Me.
11696	H. V. K. Q.	Sch.	Mecosta	242	199	109.4	27.4	10.5	1864	Bangor, Me.	Boston, Mass.
92708		Slp.	Meda	9	8	33.0	13.0	4.4	1896	Greenport, N. Y.	Greenport, N. Y.
100505		Slp. y.	Meda	9	9	40.5	13.5	5.5	1891	Port Chester, N. Y.	New York, N. Y.
16124		Sch.	Medford	92	87	79.4	24.2	7.1	1848	Brewer, Me.	Bangor, Me.
16076		Sch.	Mediterranean	22	21	50.0	18.0	5.0	1858	Somerset County, Md.	Baltimore, Md.
16095		Sch.	Medora	7	7	35.0	12.3	3.4	Crisfield, Md.
90091		Sch.	Medora	22	21	50.7	15.9	6.3	1849	Hoboken, N. J.	Rockland, Me.
92426		Sch.	Medora	7	6	30.0	11.2	3.4	1886	Isle au Haut, Me.	Southwest Harbor, Me.
91024		Sch.	Medora Fisher	66	63	69.0	23.4	5.9	1887	South River, N. J.	Perth Amboy, N. J.
90653		Sch.	Medora Francis	24	22	48.0	16.9	4.6	1870	Swansgut, Va.	Chincoteague, Va.
92869		Slp. y.	Meemer	12	12	42.5	13.9	4.2	1898	Quincy, Mass.	Chatham, Mass.
17221		Slp.	Meltowax	37	35	56.4	19.8	5.0	1850	Bookhaven, N. Y.	Greenport, N. Y.
17725	J. D. V. M.	Sch.	Melanchthon	298	283	133.0	30.5	10.9	1887	North Bend, Ore.	San Francisco, Cal.
91253		Sch.	Melbourne	510	484	168.8	31.6	12.6	1880	St. Clair, Mich.	Detroit, Mich.
91509		Slp.	Melia and B.	6	6	35.6	13.7	3.0	1882	Dorchester County, Md.	Crisfield, Md.
17326		Slp.	Melissa Smith	8	7	34.4	13.0	3.2	1865	Shrewsbury, N. J.	Perth Amboy, N. J.
91277	J. T. W. M.	Sch.	Melissa Trask	236	108	113.2	29.2	9.7	1880	Brewer, Me.	Bangor, Me.
90328		Slp.	Melissa Washington	10	9	36.5	15.2	3.4	1871	Somerset County, Md.	Baltimore, Md.
91204		Sch.	Melissa Webster	10	6	47.5	12.3	3.3	1873	Tappahannock, Va.
90640	J. P. Q. F.	Sch.	Melissa A. Willey	425	871	148.6	33.6	11.7	1874	Thomaston, Me.	Thomaston, Me.
17902		Sch.	Melissa J. Tyler	29	21	53.0	17.0	5.0	1863	Somerset County, Md.	Baltimore, Md.
17884		Sch.	Melissa and Wesley	33	31	55.8	17.6	5.7	1864	Tappahannock, Va.
91399		Sch.	Melitta	83	79	86.0	20.5	7.2	1881	Manitowoc, Wis.	Milwaukee, Wis.
17108		Sch.	Melrose	28	27	49.9	15.2	7.3	1856	Woolwich, Me.	Eastport, Me.

¹ Formerly British steamship Persian Monarch.

² Formerly schooner Hattie.

³ Formerly sloop-yacht Isoco.

MERCHANT SAILING VESSELS OF THE UNITED STATES—Continued.

Official No.	Signal letters.	Rig.	Name of vessel.	Gross tonnage.	Net tonnage.	Length.		Depth.	When built.	Where built.	Home port (where permanent document issues).
						Feet.	Feet.				
90710		Slp.	Melrose	11	10	36.0	14.0	4.0	1872		New Bedford, Mass.
90828		Sch.	Melrose	24	23	52.0	20.4	3.6	1875		San Francisco, Cal.
92710	K. M. R. F.	† Slp. y.	Melrusina	14	11	42.5	12.6	7.2	1806		Weymouth, Mass.
90802		Sch.	Melville	12	11	38.3	13.2	4.0	1875		Hatteras, N. C.
91727		Sch.	Melvin Morris	9	8	39.1	12.1	3.8	1884		Smyrna, N. C.
90325		Sch.	Melvin R. Drew	28	26	55.7	18.9	4.8	1871		Moriches, N. Y.
90457		Sch.	Melvin S. Bacon	614	584	182.0	33.5	13.6	1874		Vermilion, Ohio
16412		Sch.	Melvina	270	257	133.5	27.9	10.2	1863		Sheboygan, Wis.
90447		Sch.	Melvina	6	6	27.5	12.4	2.9	1872		Newbern, N. C.
92142		Sch.	Melvina	36	35	62.0	22.3	3.2	1880		San Francisco, Cal.
92273		Sch.	Melvina	5	5	24.6	10.2	4.6	1887		Brooksville, Me.
92771		Slp.	Melvina	6	5	26.0	12.0	2.8	1892		Cape May, N. J.
91892		Cat.	Melvina	24	15	51.5	17.8	5.0	1886		Leesburg, N. J.
17881		Sch.	Melvina Condif	28	26	52.3	18.7	5.2	1851		Patchogue, N. Y.
92770		Sch.	Memento Mori	46	44	60.0	20.0	6.0	1853		Dorchester, Md.
91899		Sch.	Memory	7	7	37.4	8.8	4.4	1894		Bristol, R. I.
92091		Slp. y.	Mensa Branch	5	5	39.9	10.0	2.6	1886		Morehead City, N. C.
16882	H. N. G. L.	Sch.	Menard Bros	20	12	53.9	18.0	4.2	1889		Bayou LaCombe, La.
92723		Sch.	Menawa	211	200	104.8	28.4	10.0	1884		Greenpoint, N. Y.
91551		Slp. y.	Menek	7	5	30.6	10.0	5.8	1896		North Haven, Me.
91152		Sch.	Menominee	455	433	166.2	33.1	10.9	1883		Milwaukee, Wis.
16366		Sch.	Mentor	82	78	73.5	23.6	6.7	1879		Phippsburg, Me.
155201	K. J. Q. P.	Sch. y.	Mentora	79	75	75.4	20.0	7.4	1847		Bucksport, Me.
17022	H. N. M. S.	Sch.	Mercedes	22	21	46.6	16.2	5.2	1891		Tottenville, N. Y.
17731		Sch.	Mercedita	814	773	178.9	29.8	20.2	1861		New York, N. Y.
90616		Sch.	Merchant	18	17	47.0	17.7	3.5	1867		San Francisco, Cal.
92428		Sch.	Merchant	66	62	79.4	19.0	6.5	1874		Manitowoc, Wis.
16948	H. N. L. B.	Sch.	Merchant	28	26	56.0	18.0	6.6	1892		Cocoa, Fla.
17665		Sch. y.	Mercury	1,156	1,050	193.0	39.0	22.2	1851		New York, N. Y.
92097		Sch.	Mercury	6	6	31.0	11.0	3.0	1897		Boston, Mass.
92753		Slp.	Mergus	12	9	35.2	13.6	3.7	1889		Bayshore, N. Y.
92905		Slp.	Merkin	5	5	30.0	11.7	3.4	1896		Mount Pleasant, S. C.
92039		Slp.	Merl	21	5	35.0	12.6	3.1	1898		Hopewell, Md.
92187	K. H. F. N.	Sch. y.	Merlin	5	20	44.0	14.4	6.0	1888		Fort Howard, Wis.
16788	H. N. D. P.	Sch.	Mermaid	96	92	96.1	23.3	10.2	1889		Boston, Mass.
91693		Bk.	Mermaid	273	259	112.6	24.3	15.4	1855		Westport, Mass.
92390		Sch.	Mermaid	15	14	42.4	15.7	3.7	1884		Lynchburg, Tex.
90670	J. H. Q. V.	† Sch.	Mermaid	19	18	35.7	12.0	2.8	1891		Fogartyville, Fla.
92371	K. J. T. P.	Sch.	Merom	1,204	1,134	179.2	37.6	23.9	1870		Phippsburg, Me.
92585	K. M. F. V.	Sch.	Merom	925	881	186.0	36.3	18.1	1891		do.
17660	J. D. C. H.	Sch.	Merrill C. Hart	855	823	193.1	34.7	16.0	1894		Noank, Conn.
92784		Slp. y.	Mershon	191	182	97.9	26.7	9.8	1866		Bristol, Me.
91326		Sch.	Mertie and Delmar	8	8	38.5	13.2	3.1	1896		North Point, Md.
92427		Sch.	Mertie and Esther	78	74	78.5	22.3	7.9	1881		Essex, Mass.
92505		Slp.	Mertis H. Perry	11	10	36.0	12.2	6.6	1892		Swans Island, Me.
92527		Sch.	Merty	61	58	73.6	20.6	8.8	1893		Essex, Mass.
16499		Slp.	Messenger	7	6	26.1	11.8	4.8	1893		Cape Elizabeth, Me.
17290		Sch.	Messenger	92	87	79.4	25.5	6.4	1853		Drawbridge, Del.
90300		Sch.	Messenger	23	14	46.3	16.5	4.8	1858		Cedarville, N. J.
91876		Sch.	Messenger	9	8	45.6	13.1	3.4	1878		Somerset County, Md.
92469		Slp.	Mess Mate	6	6	28.4	10.9	5.0	1882		Bremen, Me.
90418		Sch.	Meta	7	6	34.7	11.7	5.6	1893		Cushing, Me.
91843		Sch.	Meta	43	41	64.2	19.6	6.3	1872		amrapo, N. J.
92755		Sch.	Meta	38	36	51.9	20.1	6.8	1886		San Francisco, Cal.
17251		Slp.	Metacom	7	6	33.9	12.4	3.7	1896		Charleston, S. C.
100255		Sch.	Metacommet	11	10	38.3	12.9	5.2
17362		Sch.	Metamora	852	819	176.0	34.1	17.6	1880		Detroit, Mich.
16900		Sch.	Metamor	36	35	56.0	18.0	7.0	1824		Gloucester, Mass.
28063		Sch. y.	Meteor	92	88	75.0	24.0	6.2	1868		East Haddam, Conn.
92304	K. J. N. F.	Sch.	Meteor	43	41	70.5	19.8	6.2	1868		Marion, Mass.
92410	K. L. F. J.	Sch.	Meteor	600	561	177.3	38.4	13.2	1891		Port Blakeley, Wash.
92669		Sch.	Meteor	125	96	92.6	24.0	10.2	1892		Essex, Mass.
92738		Sch.	Meteor	25	24	41.9	9.9	5.1	1895		Wilmington, Cal.
92804		Slp. y.	Meteor	6	5	27.7	14.5	4.1	1896		Charleston, S. C.
92726	K. M. S. Q.	Sch.	Metha Nelson	8	8	29.5	12.6	4.1	1892		Toms River, N. J.
92701	K. M. Q. K.	Sch.	Methelbesec	460	399	156.0	36.0	11.9	1896		Fairhaven, Cal.
16181		Slp.	Methodist	376	318	136.4	31.0	11.8	1896		Rockland, Me.
16160		Sch.	Metropolis	8	7	36.0	12.6	3.8	1883		Little Choptank, Md.
9221		Sch.	Mew	61	58	66.5	18.8	8.9	1829		Essex, Mass.
1276		Sch.	Mexican Gulf	13	12	41.6	14.4	4.1	1870		New Orleans, La.
17813		Sch.	Miami	10	9	40.0	14.0	3.4	1869		Fowl River, Ala.
91941		Sch.	Miami	21	20	48.6	15.2	5.4	1854		Baltimore, Md.
9386		Sch.	Miantonomah	38	36	56.0	20.7	4.4	1887		Alameda, Cal.
9370		Sch. y.	Mico	77	73	80.5	23.2	8.1	1872		Newburyport, Mass.
				14	13	41.2	12.8	4.7	1891		Tottenville, N. Y.

¹ Formerly schooner-yacht Oriole.
² Formerly schooner Iron State.

³ Formerly schooner-yacht Zephyr.
⁴ Formerly U. S. schooner Alice.

† Auxiliary naphtha engine.
‡ Auxiliary gas engine.

MERCHANT SAILING VESSELS OF THE UNITED STATES—Continued.

Official No.	Signal letters.	Rig.	Name of vessel.	Gross tonnage.	Net tonnage.	Length.	Breadth.	Depth.	When built.	Where built.	Home port (where permanent document issues).	
						Feet.	Feet.	Feet.				
91269		Sch.	Michael Martin	30	20	56.0	18.5	5.5	1880	Baltimore, Md	Camden, N. J.	
90971		Sch.	Michael C. Collins	53	50	64.0	25.4	6.4	1877	Tottenville, N. Y.	New York, N. Y.	
90670		Sch.	Michigan	1,056	1,004	213.0	37.0	16.4	1874	Detroit, Mich.	Detroit, Mich.	
91507		Sch.	Middlesex	618	587	186.0	32.5	12.4	1881	St. Clair, Mich.	Chicago, Ill.	
92289		Slp.	Mignon	5	5	27.1	11.3	3.8	1891	Key West, Fla.	Key West, Fla.	
92293		Slp. y.	Mignon	12	11	32.0	10.6	6.4	1889	Boothbay, Me.	New York, N. Y.	
92435		Slp. y.	Mignon	11	10	38.0	15.0	4.6	1885	Myatic, Conn.	Providence, R. I.	
91735		Sch.	Mignonette	21	20	51.8	18.4	4.5	1884	Harris Creek, Md.	Baltimore, Md.	
75730		Sch.	Mike Corry	350	361	153.6	29.3	10.8	1874	Two Rivers, Wis.	Buffalo, N. Y.	
92608		Slp.	Milcah A. Parks	7	7	40.0	13.7	3.0	1894	Fairmount, Md.	Crisfield, Md.	
90746		Sch.	Milburn	6	6	39.0	10.8	3.1	1874	Mathews County, Va.	Newport News, Va.	
91443		Cat.	Mildred	6	6	27.8	11.8	2.0	1883	Hyannis, Mass.	Nantucket, Mass.	
92279		Cat.	Mildred	6	6	26.0	12.6	3.9	1891	Osterville, Mass.	Norfolk, Mass.	
92355		Sch.	Mildred	8	8	40.0	13.0	3.5	1891	Somerset County, Md.	Crisfield, Md.	
92441		Sch.	Mildred	6	6	40.9	10.4	2.8	1892	Morehead City, N. C.	Newbern, N. C.	
92822		Sch.	Mildred	464	411	157.0	36.0	12.2	1897	Fairhaven, Cal.	San Francisco, Cal.	
928-0	K. N. F. J.	Sch.	*Mildred	128	128	80.0	26.5	9.0	1889	Port Greville, Nova Scotia.	New York, N. Y.	
927-0	K. N. P. Q.	Sch.	*Mildred A.	8	8	31.1	14.5	3.0	1894	Oak Island, N. Y.	Patchogue, N. Y.	
92666		Slp.	*Mildred E.	118	98	82.7	23.7	8.7	1884	Meteghan, Nova Scotia.	San Francisco, Cal.	
92468	K. M. H. T.	Sch.	Mildred Goudy	24	22	44.5	16.1	3.9	1892	Kennebunk, Me.	Portland, Me.	
92511		Slp.	Mildred Hall	14	13	42.0	16.0	4.0	1893	Bayport, N. Y.	Perth Amboy, N. J.	
92690		Sch.	Mildred May	54	53	69.4	22.4	6.1	1890	Brooksville, Me.	Brooklin, Me.	
92778		Slp.	Mildred Verue	7	5	30.0	12.0	4.0	1896	Haverhill, Mass.	Portland, Me.	
92222		Sch.	Mildred A. Pope	90	7	85	79.6	24.2	7.1	1890	Addison, Me.	Machias, Me.
92374		Slp.	Mildred and Blanch	9	8	29.5	11.0	5.5	1891	Friendship, Me.	Provincetown, Mass.	
91776		Sch.	Milford B.	10	9	34.2	12.0	5.6	1881	Eastport, Me.	Eastport, Me.	
92306	K. J. T. R.	Slp. y.	Millicete	27	26	52.0	16.4	6.9	1890	Boston, Mass.	Boston, Mass.	
92271		Sch.	Millard	86	82	83.0	23.0	6.2	1891	Athens, N. Y.	Albany, N. Y.	
92814		Slp.	Millard	5	5	37.0	12.4	2.8	1897	Crisfield, Md.	Crisfield, Md.	
91400		Sch.	Millard F. Hallenbeck	54	61	78.6	20.8	4.0	1882	Athens, N. Y.	Perth Amboy, N. J.	
18973		Slp.	Millard F. Houseman	9	9	37.3	15.0	3.6	1858	Greenville, N. J.	Annapolis, Md.	
92055		Cat.	Millie	7	6	33.2	13.6	4.2	1888	Hyannis, Mass.	Nantucket, Mass.	
92285		Slp. y.	Millie	18	17	41.2	14.8	5.0	1888	Myatic, Conn.	Bristol, R. I.	
90970		Sch.	Millie Florence	16	16	45.4	15.5	5.5	1873	Bristol, Me.	Damariscotta, Me.	
90202		Sch.	Millie Frank	60	57	68.0	23.8	5.9	1870	Port Jefferson, N. Y.	Caldwain, N. Y.	
18183		Sch.	Millie Washburn	74	70	75.5	21.1	7.8	1867	Danversport, Mass.	Boothbay, Me.	
91333	J. V. D. Q.	Sch.	Millie Williams	96	77	87.3	26.8	6.5	1881	Pascagoula, Miss.	Shieldsboro, Miss.	
92265	K. J. D. P.	Sch.	Millie R. Bohannan	686	579	162.5	36.9	13.2	1891	Milford, Del.	Philadelphia, Pa.	
91923	K. D. S. C.	Sch.	Millville	365	305	134.0	30.2	11.9	1887	Camden, N. J.	Do.	
90598		Slp.	Milo	48	45	68.4	28.3	4.7	1874	Phippsburg, Me.	Boston, Mass.	
92130		Slp.	Milton Leon	8	8	34.0	13.0	3.0	1891	Patchogue, N. Y.	Patchogue, N. Y.	
91389		Sch.	Milton Ross	18	17	52.1	15.6	4.5	1881	Baltimore, Md.	Norfolk, Va.	
91221		Sch.	Milton R. Studams	59	44	61.2	23.3	6.0	1880	Mauricetown, N. J.	Bridgeton, N. J.	
90996		Sch.	Mimie Davis	27	26	53.0	16.6	6.0	1876	Bristol, Me.	St. George, Me.	
92922		Sch.	Mina Perry	18	12	54.5	15.8	8.9	1899	Smyrna, N. C.	Beaufort, N. C.	
17635	J. C. V. B.	Sch.	Minodoro	998	982	167.0	35.0	23.5	1884	Boston, Mass.	New York, N. Y.	
92196		Slp. y.	Mineola	6	6	34.0	14.9	3.4	1890	Fowl River, Ala.	Mobile, Ala.	
92169		Slp.	Mineola	7	6	29.5	13.5	3.3	1891	Merrick, N. Y.	Patchogue, N. Y.	
92324		Slp.	Mineola	6	6	26.4	9.7	5.7	1886	Deer Isle, Me.	Green Landing, Me.	
92313	K. J. P. D.	Slp. y.	*Mineola	25	23	52.9	13.5	9.6	1891	South Boston, Mass.	New York, N. Y.	
90494		Sch.	Mineral State	222	280	137.0	25.8	11.5	1873	Detroit, Mich.	Cleveland, Ohio.	
18628		Sch.	Minerva	7	211	125.5	26.7	9.8	1863	Black River, Ohio	Grand Haven, Mich.	
16831		Sch.	Minerva	73	70	63.3	23.0	7.6	1832	Lyme, Conn.	Albany, N. Y.	
90325		Slp.	Minerva	8	8	36.5	14.7	3.6	1871	Crisfield, Md.	Crisfield, Md.	
90405		Slp.	Minerva	13	13	40.8	11.1	4.4	1881	Bought of United States	San Francisco, Cal.	
91955		Slp.	Minerva	12	11	32.6	14.3	4.3	1876	Camden, N. J.	Somers Point, N. J.	
92287		Sch.	Minerva	64	61	77.5	20.5	9.6	1891	Essex, Mass.	Boston, Mass.	
92405		Slp.	Minerva	9	8	33.1	12.2	5.6	1892	Boothbay, Me.	Brooklin, Me.	
92693		Sch.	Minerva	56	47	71.9	20.0	9.9	1896	East Boston, Mass.	Boston, Mass.	
91091		Sch.	Minerva Ann	6	6	43.0	11.3	2.8	1878	Crisfield, Md.	Newport News, Va.	
16807		Sch.	Minerva L. Wedmore	84	80	76.9	23.0	7.7	1850	New Haven, Conn.	Norfolk, Va.	
17075		Sch.	Minette	32	30	60.3	17.1	5.6	1866	Duxbury, Mass.	Portland, Me.	
92798		Slp.	Ming Lee	10	8	45.5	12.6	3.0	1897	San Pedro Point, Cal.	San Francisco, Cal.	
92508		Sch.	Mingoe	712	681	198.5	36.0	12.0	1893	Marine City, Mich.	Toledo, Ohio.	
17080		Sch.	Minnehaha	10	9	35.2	11.8	5.0	1864	Duxbury, Mass.	Newburyport, Mass.	
90128		Sch.	Minnehaha	37	27	58.5	20.3	5.8	1870	Somerset County, Md.	Baltimore, Md.	
90182		Slp.	Minnehaha	11	10	37.0	15.0	3.7	1870	Greenport, N. Y.	Coldspring, N. Y.	
90400		Sch.	Minnehaha	42	40	59.8	19.6	6.0	1872	Charleston, S. C.	Charleston, S. C.	
90558		Sch.	Minnehaha	10	9	56.2	12.7	2.8	1873	Cambridge, Md.	Baltimore, Md.	
90584		Sch.	Minnehaha	59	56	71.2	18.4	6.6	1872	Manitowoc, Wis.	Grand Haven, Mich.	
92704		Slp.	Minnehaha	9	9	30.0	12.5	5.5	1888	Clifton, Fla.	St. Augustine, Fla.	
16888		Slp.	Minneho	84	80	69.5	28.0	7.5	1864	Brooklyn, N. Y.	New York, N. Y.	
16510		Sch.	Minneola	68	64	69.3	21.2	7.0	1860	Ellsworth, Me.	Ellsworth, Me.	
16165		Sch.	Minnesota	62	59	67.5	20.7	7.5	1852	Essex, Mass.	Marblehead, Mass.	
90069		Slp.	Minnetora	6	6	31.3	12.0	3.2	1869	Chelsea, N. Y.	New York, N. Y.	

* Formerly schooner J. O. Thayer.

* Formerly British schooner Energy.

* Formerly British schooner Magnum.

† Composite.

MERCHANT SAILING VESSELS OF THE UNITED STATES—Continued.

Official No.	Signal letters.	Rig.	Name of vessel.	Gross tonnage.	Net tonnage.	Length.		Depth.	When built.	Where built.	Home port (where permanent document issues).
						Feet.	Feet.				
90396		Sch.	Minnette	23	22	47.5	18.6	3.7	1872	Ross Landing, Cal	San Francisco, Cal.
18587		Sch.	Minnie	9	9	41.1	12.1	4.1			Key West, Fla.
17823		Sch.	Minnie	17	16	40.2	14.9	5.4	1868	Chatham, Mass	Deer Isle, Me.
90878		Sch.	Minnie	6	6	30.0	10.5	3.9	1863	Salem, Mass	Rockport, Me.
91058		Slp.	Minnie	6	6	27.2	12.0	4.2	1872	Portland, Me	Edgartown, Mass.
91227		Slp.	Minnie	9	8	36.4	12.7	3.7	1880	Charleston, S. C	Charleston, S. C.
91270		Slp.	Minnie	9	8	41.7	15.1	3.1	1880	Cambridge, Md	Baltimore, Md.
91542		Sch.	Minnie	12	11	40.0	14.1	3.8	1883	Smyrna, N. C	Newbern, N. C.
91642		Sch.	Minnie	16	10	47.6	15.6	3.7	1883	Turner Creek, N. C	Beaufort, N. C.
91871		Sch.	Minnie	6	6	30.8	12.0	3.0	1885	Berlin, Md.	Chincoteague, Va.
91978		Cat.	Minnie	7	7	30.5	11.7	3.0	1847	Linwood, N. J	Somers Point, N. J.
92213		Sch.	Minnie	21	20	71.2	13.9	3.4	1881	Oshkosh, Wis	Milwaukee, Wis.
92417		Slp.	Minnie	7	7	31.1	9.9	4.4	1845	Charleston, S. C	Charleston, S. C.
92781		Cat.	Minnie	11	11	27.9	13.5	4.4	1897	Tisbury, Mass	Edgartown, Mass.
92796		Slp. y.	Minnie	14	14	36.1	12.6	6.0	1897	East Boston, Mass.	Boston, Mass.
92907		Slp.	Minnie	6	6	36.7	11.6	3.1	1896	Smith's Island, Md	Crisfield, Md.
92908		Slp.	Minnie	5	5	36.5	12.9	2.1	1893	Crisfield, Md	Do.
90898		Slp.	Minnie A.	7	6	28.5	12.5	3.3	1876	Greenport, N. Y	Greenport, N. Y.
91190		Slp.	Minnie A.	10	9	31.6	14.9	3.4	1879	Smithfield, Va	Newport News, Va.
91016		Slp.	Minnie M.	5	5	28.5	11.7	2.7	1873	Patchogue, N. Y	Do.
91636		Sch.	Minnie S.	34	24	66.6	18.4	5.3	1883	Solomons Island, Md	Baltimore, Md.
92214		Sch.	Minnie T.	8	8	38.2	11.4	3.3	1890	Lankford Bay, Md	Newport News, Va.
91937		Slp.	Minnie V.	6	6	30.5	13.8	3.4	18-7	Patchogue, N. Y	Patchogue, N. Y.
90123		Slp.	Minnie Bell	17	16	32.5	15.5	4.6	1868	Nyack, N. Y	Bridgeport, Conn.
90921		Slp.	Minnie Bell	6	6	31.7	12.5	2.9	1875	Norwalk, Conn	Port Jefferson, N. Y.
92109	K. G. L. P.	Sch.	Minnie Bergen	387	368	143.8	33.5	9.5	1889	Milford, Del	Philadelphia, Pa.
91956		Slp.	Minnie Blanche	8	7	36.0	12.4	2.6	1887	Pocomoke City, Md	Crisfield, Md.
16498		Sch.	Minnie Chace	34	32	54.1	19.1	5.7	1863	Fall River, Mass	Castine, Me.
90155		Sch.	Minnie Davis	14	13	46.6	14.6	5.2	1870	Bristol, Me	St. George, Me.
17-84		Sch.	Minnie Estelle	30	28	54.5	19.4	5.8	1864	Somerset County, Md	Baltimore, Md.
90906		Sch.	Minnie Estelle	8	7	48.0	11.5	3.0	1876	Do.	Crisfield, Md.
92044		Slp.	Minnie Estelle	6	6	31.0	11.5	2.6	1888	Pocomoke City, Md	Tappahannock, Va.
90-52		Sch.	Minnie Gertrude	22	15	51.5	17.6	4.7	1875	Talbot County, Md	Crisfield, Md.
18666		Sch.	Minnie Grey	7	7	32.3	13.0	3.8	1867	Apalachicola, Fla	Apalachicola, Fla.
91187		Sch.	Minnie Kershaw	10	9	49.4	11.4	3.0	1879	Washington, D. C	Baltimore, Md.
91976		Sch.	Minnie May	8	7	33.1	12.9	2.8	1887	Bethel, Del	Crisfield, Md.
92461		Sch.	Minnie May	20	13	56.0	17.0	4.6	1893	St. Peters, Md	Cape Charles, Va.
92733		Slp.	Minnie May	7	6	40.6	13.3	3.3	1896	Oriole, Md	Alexandria, Va.
17574		Sch.	Minnie Mueller	199	189	120.0	26.4	9.7	1868	Fort Howard, Wis	Milwaukee, Wis.
92501		Sch.	Minnie Otis	29	23	51.0	22.0	3.4	1893	Logtown, Miss	Shield-boro, Miss
90403		Slp.	Minnie Owen	6	5	31.0	12.0	3.0	1872	Norfolk, Va	Newport News, Va.
18651		Sch.	Minnie Stanson	317	271	150.0	29.0	10.0	1867	Greenbay, Wis	Milwaukee, Wis.
90147		Sch.	Minnie Still	55	52	62.5	20.5	6.0	1870	Patchogue, N. Y	Richmond, Va.
92449		Sch.	Minnie Titlin	21	20	63.0	15.0	3.7	1891	Occoquan, Va	Alexandria, Va.
90303		Slp.	Minnie Van Name	16	15	45.3	17.2	4.2	1871	Glenwood, N. Y	New York, N. Y.
90523		Sch.	Minnie Ward	15	15	49.7	13.3	3.4	1873	Swansboro, N. C	Wilmington, N. C.
17552		Sch.	Minnie Waitfield	55	52	73.5	22.6	4.9	1866	South Milford, Del	Crisfield, Md.
91287		Sch.	Minnie B. Chambers	8	5	40.5	9.7	3.2	1881	Tappahannock, Va.	Tappahannock, Va.
90140		Sch.	Minnie C. Post	47	47	66.0	20.0	5.4	1870	Port Ewen, N. Y	Albany, N. Y.
91414		Sch.	Minnie E. Gaskins	17	16	47.5	17.0	4.2	1842	Northumberland County, Va	Baltimore, Md.
92131		Sch.	Minnie E. McDorman	9	5	51.4	13.2	3.5	1889	Somerset County, Md	Bridgeton, N. J.
91666		Sch.	Minnie E. Orton	431	410	172.0	31.0	11.6	1884	Marine City, Mich	Port Huron, Mich.
92799		Slp.	Minnie L. Moger	10	14	41.0	14.4	4.0	1897	Crittenden, Va	Norfolk, Va.
92791		Slp.	Minnie M. North	7	7	40.5	14.3	3.0	1897	Hills Point, Md	Baltimore, Md.
91979		Slp.	Minnie T. Rackett	8	7	30.8	13.2	5.2	1888	Greenport, N. Y	Greenport, N. Y.
92614		Slp.	Minnie and Emma	5	5	36.0	11.9	2.7	1894	Crisfield, Md	Crisfield, Md.
91550		Sch.	Minnie and Emma	77	57	93.0	24.0	5.9	1883	Pocomoke City, Md	Baltimore, Md.
91508		Sch.	Minnie and Helen	27	25	64.7	17.2	4.6	1842	Talbot County, Md	Do.
90656		Sch.	Minnivla Miles	43	31	67.7	21.4	6.3	1874	Somerset County, Md	Do.
92051		Sch.	Minor	14	13	45.7	13.0	3.2	1888	Quanicasse, Mich	Toledo, Ohio.
164-89	H. M. W. L.	Sch.	Minquas	115	109	94.2	23.5	7.3	1866	Wilmington, Del	Port Jefferson, N. Y.
16149		Sch.	Minstrel	50	48	58.2	17.7	7.0	1840	Essex, Mass	Boston, Mass.
130446		Slp. y.	Minta	12	11	34.5	14.0	4.4	1889	Nyack, N. Y	Newport News, Va.
92105		Slp. y.	Minx	28	28	57.0	18.0	6.0	1880	Trenton, Mich	Detroit, Mich.
928-2	K. N. D. M.	Slp. y.	Mira	7	6	36.0	10.6	3.0	1895	Quincy Point, Mass	Tuckerton, N. J.
17191		Slp.	Miranda	13	13	30.4	14.5	5.2	1855	Noank, Conn	Boston, Mass.
90625	J. P. K. R.	Sch.	Miranda	437	378	131.0	29.0	16.6	1874	Machias, Me	Machias, Me.
92750	K. L. R. S.	Sch.	Miranda	108	78	93.2	24.8	9.5	1893	Essex, Mass	Gloucester, Mass.
92800		Slp. y.	Mirella	12	12	47.4	12.0	6.4	1894	Haverhill, Mass	Newburyport, Mass.
92658		Slp. y.	Miriam	9	8	34.0	10.0	4.4	1895	Erie, Pa	Erie, Pa.
91424		Slp.	Miriam Griffin	5	5	28.2	10.6	3.7	1842	Savannah, Ga	Beaufort, S. C.
17833		Sch.	Mirror	8	7	34.3	12.4	3.5	1859	Islip, N. Y	New York, N. Y.
86258		Sch.	Mirth	11	11	34.5	14.2	3.6	1893	Alameda, Cal	San Francisco, Cal.
91154	K. C. N. P.	Slp. y.	Mischief	43	41	61.5	19.9	6.9	1879	Wilmington, Del	New York, N. Y.
91461		Slp.	Mischief	6	6	25.0	10.7	3.0	1882	Haverhill, Mass	Newburyport, Mass.
91563		Slp.	Mischief	20	19	45.6	17.5	4.0	1883	Mobile, Ala	Mobile, Ala.

¹ Formerly schooner Mollie B. Chambers.² Formerly sloop-yacht Nellie.³ Formerly schooner George and Olive

MERCHANT SAILING VESSELS OF THE UNITED STATES—Continued.

Official No.	Signal letters.	Rig.	Name of vessel.	Gross tonnage.	Net tonnage.	Length.	Breadth.	Depth.	When built.	Where built.	Home port (where permanent document issues).
						Feet.	Feet.	Feet.			
91575		Slp.	Mischief	8	7	30.5	14.0	3.7	1882	Pamrapp, N. J.	New York, N. Y.
92201		Cat.	Mischief	7	7	27.3	12.3	3.9	1882	Osterville, Mass.	Nantucket, Mass.
91439		Sch.	Mishicott	73	69	79.2	21.5	6.1	1892	Manitowoc, Wis.	Grand Haven, Mich.
92719		Cat.	Mishinewa	7	6	26.0	12.8	4.0	1893	Fall River, Mass.	New Bedford, Mass.
17951		Sch.	Missouri	34	25	58.2	20.3	6.2	1863	Somerset County, Md.	Crisfield, Md.
91975		Sch.	Missouri	15	14	44.2	15.2	4.0	1888	Kinnekeet, N. C.	Edenton, N. C.
92124		Slp.	Missouri	8	8	37.0	13.2	2.8	1889	Messongo Wharf, Va.	Cape Charles, Va.
92558		Sch.	Missouri Stigleta	17	16	53.4	17.9	3.6	1893	Stonewall, Miss.	Shieldsboro, Miss.
17292		Slp.	Mist	20	12	44.2	17.1	4.6	1859	Dorchester, N. J.	Bridgeton, N. J.
17732		Sch.	Mist	50	47	72.0	22.0	5.8	1868	Calais, Me.	Calais, Me.
90406		Sch.	Mist	12	12	36.6	14.7	4.6	1872	Round Pond, Me.	Provincetown, Mass.
90761		Sch.	Mist	72	48	75.6	21.8	8.1	1875	Essex, Mass.	Gloucester, Mass.
90783		Sch.	Mist	15	15	35.0	13.0	5.6	1875	Boston, Mass.	Baltimore, Md.
90990		Sch.	Mist	14	14	45.3	11.9	5.2	1877	Port Ontario, N. Y.	Oswego, N. Y.
91217		Slp.	Mist	6	6	31.3	11.1	3.3	1880	Canarsie, N. Y.	Patchogue, N. Y.
92228		Slp.	Mist	5	5	31.4	11.0	2.7	1890	East River, Conn.	New York, N. Y.
92361		Slp. y.	Mistral	12	11	35.3	14.8	4.4	1879	Mystic, Conn.	Do.
92651		Sch. y.	Mistral	33	31	61.0	14.4	7.8	1895	Chicago, Ill.	Chicago, Ill.
91278		Slp.	Mizpah	5	5	23.2	11.0	3.8	1880	Stonington, Conn.	Newport, R. I.
91655		Sch.	Mizpah	12	11	33.3	14.4	3.9	1884	New Bedford, Mass.	New Bedford, Mass.
92286		Slp.	Mizpah	9	9	29.4	11.2	5.5	1891	Friendship, Me.	Southwest Harbor, Me.
92560		Sch.	Mizpah	63	60	75.4	20.2	8.4	1894	Essex, Mass.	Gloucester, Mass.
92667		Sch.	Mizpah	13	7	44.9	15.8	3.9	1895	Bay St. Louis, Miss.	Shieldsboro, Miss.
92763		Slp.	Mizpah	9	9	39.7	14.6	4.0	1897	Salisbury, Md.	Cape Charles, Va.
92780		Slp. y.	Mizpah	7	7	37.3	9.8	4.6	1889	Brooklyn, N. Y.	Stamford, Conn.
92843		Sch.	Mizpah	64	41	70.0	22.9	7.0	1898	Prosper, Oreg.	Coos Bay, Oreg.
92166		Sch.	Miztec	777	738	194.0	34.6	14.0	1890	Marine City, Mich.	Port Huron, Mich.
17785		Lgr.	Mlada Slovinka	9	5	36.8	12.2	3.4	1866	Madisonville, La.	New Orleans, La.
91374		Sch.	Mobjack	8	8	43.0	11.8	3.0	1874	Somerset County, Md.	Crisfield, Md.
91985		Slp.	Moccasin	15	14	39.0	17.0	4.4	1888	Key West, Fla.	Key West, Fla.
92215		Slp. y.	Moccasin	18	18	42.2	13.8	6.9	1890	City Island, N. Y.	New York, N. Y.
16964		Slp.	Modesty	6	6	30.0	13.0	3.2	1868	Whitestone, N. Y.	Do.
90488		Sch.	Modoc	47	45	65.0	23.8	4.5	1873	San Francisco, Cal.	San Francisco, Cal.
90668		Slp.	Modoc	27	25	50.0	16.4	3.7	1874	Bowdoinham, Me.	Rockland, Me.
91519	J. W. T. II.	Sch.	Modoc	169	180	99.8	29.4	8.5	1882	Columbia Falls, Me.	Machias, Me.
92468		Slp.	Modoc	6	6	34.0	11.5	2.6	1872	Bellport, N. Y.	Patchogue, N. Y.
91130		Slp.	Moe Mitchell	7	6	30.8	13.2	3.1	1879	Patchogue, N. Y.	Do.
92513		Slp.	Mogul	9	9	30.5	11.7	5.5	1853	Bremen, Me.	Gloucester, Mass.
90354		Slp.	Mohawk	6	6	33.2	12.5	3.1	1871	Baltimore, Md.	Crisfield, Md.
92328		Sch.	Mohawk	21	20	42.0	12.6	4.4	1891	Southbend, Wash.	Portland, Oreg.
92872		Slp.	Mohegan	8	7	26.8	13.0	4.0	1898	Noank, Conn.	Newport, R. I.
90820	J. R. H. N.	Bk.	Mohican	852	784	160.2	35.2	19.8	1875	Chelsea, Mass.	San Francisco, Cal.
120934		Slp. y.	Mohican	8	7	29.5	10.1	5.4	1893	Kennebunk Port, Me.	Fall River, Mass.
18613		Sch.	Moll Pitcher	16	15	47.5	13.9	4.5	1858	Swampscott, Mass.	Machias, Me.
91821		Slp.	Mollie	11	11	40.5	13.2	3.0	1886	San Francisco, Cal.	San Francisco, Cal.
91884		Cat.	Mollie	5	5	24.6	11.3	3.4	1886	Bourne, Mass.	Hyannis, Mass.
92767		Slp. y.	Mollie	10	10	32.5	12.6	4.0	1805	Osterville, Mass.	Boston, Mass.
92817		Slp.	Mollie A.	6	6	40.0	13.6	3.0	1897	Hollands Island, Md.	Crisfield, Md.
92734		Slp.	Mollie Brittain	11	11	36.8	12.4	3.8	1896	Crittenden, Va.	Norfolk, Va.
92790		Slp.	Mollie Hogan	8	8	25.0	11.3	3.7	1897	Alexandria Bay, N. Y.	Cape Vincent, N. Y.
90417		Sch.	Mollie Jackson	32	30	53.0	19.6	6.5	1872	Sussex County, Del.	Baltimore, Md.
92775		Sch.	Mollie Lee	47	29	68.0	26.5	3.6	1897	Bayou Talla, Miss.	Shieldsboro, Miss.
91803	K. D. F. T.	Sch.	Mollie Rhodes	238	189	115.3	30.7	9.0	1885	Jonesboro, Me.	Rockport, Me.
91360		Slp.	Mollie E. Leonard	10	9	42.8	15.6	3.1	1881	Dorchester County, Md.	Baltimore, Md.
91961		Sch.	Mollie S. Bell	10	10	52.0	13.4	3.3	1887	Crisfield, Md.	Crisfield, Md.
92749		Sch.	Mollie and Lila	7	7	39.2	12.6	3.2	1896	Fairhaven, Md.	Annapolis, Md.
91444	J. W. H. P.	Sch. y.	Mona	9	8	37.5	8.1	6.8	1882	Boston, Mass.	Philadelphia, Pa.
92563		Slp. y.	Mona	5	5	26.7	9.2	3.8	1892	Cleveland, Ohio	Cleveland, Ohio.
91195		Slp. y.	Monarch	17	16	41.0	13.5	4.4	1879	Atlantic City, N. J.	Philadelphia, Pa.
92627		Cat.	Monarch	5	5	23.0	10.9	3.4	1887	Osterville, Mass.	Chatham, Mass.
110516	J. V. T. P.	Sch.	Monarch	1,451	1,451	220.4	40.3	24.0	1882	Bath, Me.	Boston, Mass.
92565	K. L. V. Q.	Sch.	Mondego	105	76	91.0	23.0	9.6	1894	Essex, Mass.	Gloucester, Mass.
17477		Sch.	Moneda	21	20	43.4	13.7	6.0	1858	Georgetown, Me.	Portland, Me.
90384		Sch.	Moneta	21	20	56.2	20.5	4.1	1872	Madisonville, La.	Shieldsboro, Miss.
92580		Slp.	Mong Lee	7	7	40.5	12.4	3.0	1894	San Pedro Point, Cal.	San Francisco, Cal.
90658		Sch.	Monguagon	301	286	136.5	26.2	11.2	1874	Trenton, Mich.	Detroit, Mich.
92016	K. J. H. L.	Sch. y.	Monhegan	23	21	49.0	14.5	7.3	1888	Bath, Me.	New York, N. Y.
141091	K. H. R. V.	Sch.	Monhegan	1,030	892	184.4	39.0	18.6	1890	Rockland, Me.	Do.
91187		Sch.	Monitor	14	6	57.4	14.3	3.5	1879	Somerset County, Md.	Cape Charles, Va.
16349		Sch.	Monitor	47	44	64.0	16.0	6.5	1863	Galoo Island, N. Y.	Oswego, N. Y.
16650		Sch.	Monitor	307	292	138.2	28.7	10.3	1862	Sheboygan, Wis.	Port Huron, Mich.
17394	H. W. F. J.	Bkn.	Monitor	235	223	127.0	28.0	9.2	1862	San Francisco, Cal.	San Francisco, Cal.
50397		Sch.	Monitor	105	100	93.8	21.7	5.9	1862	Black River, Ohio.	Milwaukee, Wis.
91810		Sch.	Monitor	42	31	63.0	22.9	4.4	1885	Biloxi, Miss.	New Orleans, La.
91859	K. D. M. F.	Sch.	Monitor	110	78	88.0	23.7	9.5	1886	Essex, Mass.	Gloucester, Mass.
92107		Slp.	Monitor	11	11	53.0	20.0	2.3	1889	Cherrystone, Va.	Cape Charles, Va.

¹Formerly sloop-yacht F. C. Seavey.²Formerly ship Richard P. Buck.³Formerly schooner Lena F. Dixon.

MERCHANT SAILING VESSELS OF THE UNITED STATES—Continued.

Official No.	Signal letters.	Rig.	Name of vessel.	Gross tonnage.	Net tonnage.	Length.	Breadth.	Depth.	When built.	Where built.	Home port (where permanent document issues).
						Feet.	Feet.	Feet.			
92930	K. P. B. L.	*Sch.	Monitor	955	866	193.6	35.0	17.6	1899	Noank, Conn.	Philadelphia, Pa.
16518		Sch.	Monomoy	25	24	44.2	17.1	5.8	1829	Somerset, Mass.	Brooklyn, Me.
92610		Sip. y.	Monroe	12	12	37.0	13.0	5.8	1804	South Boston, Mass.	Boston, Mass.
145367	K. C. J. S.	Sch. y.	Mon Rove	50	47	76.9	19.0	9.1	1884	Boston, Mass.	Do.
90252		Sip.	Monsoon	8	8	36.8	14.0	3.0	1871	Jamesport, N. Y.	New York, N. Y.
16340		Sch.	Montana	345	328	138.0	27.0	11.0	1864	Clayton, N. Y.	Port Huron, Mich.
92140	K. G. Q. P.	Sch.	Montana	377	336	136.1	31.9	10.6	1889	Bath, Me.	New Haven, Conn.
9-902		Sch.	Montana	852	797	163.5	34.2	21.0	1870	Port Gilbert, Nova Scotia.	Baltimore, Md.
16874		Sch.	Montauk	31	29	47.6	18.8	4.5	1865	Southaven, N. Y.	Barnstable, Mass.
91428	J. W. B. C.	Sch. y.	Montauk	92	87	92.6	25.4	9.0	1882	Brooklyn, N. Y.	New York, N. Y.
91547		Sip.	Montauk	8	8	28.4	13.4	3.2	1883	Gayshore, N. Y.	Patchogue, N. Y.
92323		Sip.	Montauk	5	5	24.4	12.0	4.5	1891	Groton, Conn.	Providence, R. I.
16344		Sch.	Mont Blanco	268	274	137.5	26.1	11.3	1887	Clayton, N. Y.	Port Huron, Mich.
92106	K. J. R. H.	ywl. y.	Montecito	33	31	59.0	15.2	8.8	1880	City Island, N. Y.	Perth Amboy, N. J.
16459		Sch.	Montevoy	308	293	137.0	26.2	11.3	1866	Detroit, Mich.	Duluth, Minn.
91952	K. D. W. H.	Sch.	Montevoy	126	119	96.5	28.0	7.5	1887	Benicia Cal.	San Francisco, Cal.
91703		Sch.	Montezuma	73	69	73.3	26.2	5.9	1884	San Francisco, Cal.	Do.
16167		Sch.	Montgomery	649	690	201.0	34.0	12.0	1856	Newport, Mich.	Sandusky, Ohio.
16192		Sch.	Monticello	71	68	65.9	18.3	8.1	1839	Salisbury, Mass.	Southwest Harbor, Me.
17382		Sch.	Monticello	30	28	50.4	16.8	6.6	1860	Bristol, Me.	Portland, Me.
90203		Sch.	Monticello	316	300	136.7	26.3	11.3	1870	Detroit, Mich.	Port Huron, Mich.
16347		Sch.	Montmorency	298	283	136.3	26.1	11.5	1868	Clayton, N. Y.	Do.
92730		Sip. y.	Montour	17	13	41.6	13.3	5.8	1890	St. Michaels, Md.	Baltimore, Md.
16341		Sch.	Montpelier	290	275	134.3	26.1	11.5	1868	Clayton, N. Y.	Port Huron, Mich.
17319	H. W. G. Q.	Sch.	Moonbeam	675	641	149.0	31.9	20.9	1839	Scarsport, Me.	Boston, Mass.
16886	H. N. G. Q.	Sch.	Moonlight	198	160	107.9	30.3	9.3	1855	Bellefleur, N. J.	New York, N. Y.
90719		Sch.	Moonlight	777	738	205.9	33.6	14.2	1874	Milwaukee, Wis.	Sandusky, Ohio.
91038		Sch.	Moonlight	10	9	54.0	13.8	3.7	1877	Somerset County, Md.	Crisfield, Md.
91-84		Sch.	Moore and Brady	34	23	63.4	20.8	5.9	1880	Dorchester County, Md.	Baltimore, Md.
91990		Sch.	Moore and Brady	77	73	72.4	22.2	6.2	1884	Cherryfield, Me.	Maclias, Me.
92354		Sip. y.	Mopang	8	8	30.3	9.3	6.0	1889	Boston, Mass.	Boston, Mass.
92447		Sip. y.	Mopang	6	6	30.0	9.5	4.9	1888	South Boston, Mass.	New York, N. Y.
90455	J. G. S. T.	Sch.	Mopang	198	159	103.3	29.3	9.0	1868	Sullivan, Me.	Boston, Mass.
91986		Sch.	Moravia	1,067	1,014	213.3	39.8	16.8	1888	West Bay City, Mich.	Niagara Falls, N. Y.
92235		Sip. y.	Morning Glory	6	5	34.0	11.3	2.8	1891	New Baltimore, Mich.	Detroit, Mich.
16469		Sch.	Morning Light	59	56	78.0	20.0	5.0	1855	Dorchester County, Md.	Crisfield, Md.
90044		Sch.	Morning Light	19	27	49.2	15.9	6.5	1867	Boothbay, Me.	Portland, Me.
90297		Sip.	Morning Light	23	12	44.3	15.4	3.6	1873	Patchogue, N. Y.	Norfolk, Va.
90807		Sch.	Morning Light	35	33	67.8	22.4	3.6	1876	Camden, N. J.	Baltimore, Md.
91206		Sch.	Morning Light	14	14	40.6	14.3	4.9	1879	Bear Island, Me.	Southwest Harbor, Me.
16248		Sch.	Morning Star	80	78	83.1	22.2	7.7	1866	Cohasset, Mass.	Boston, Mass.
16791	H. N. D. S.	Bk.	Morning Star	234	226	104.6	25.6	15.1	1853	Dartmouth, Mass.	New Bedford, Mass.
90363		Sch.	Morning Star	205	195	118.0	26.5	8.9	1868	Sheboygan, Wis.	Milwaukee, Wis.
90412		Sch.	Morning Star	55	52	71.4	23.3	5.9	1872	Newtown, Md.	Edenton, N. C.
90442		Sch.	Morning Star	5	5	40.1	18.9	2.6	1872	Talbot County, Md.	Baltimore, Md.
90738		Sip.	Morning Star	5	5	30.3	11.9	2.6	1874	Norfolk, Va.	Norfolk, Va.
90810		Sch.	Morning Star	8	8	41.0	11.4	3.4	1874	Banks, Mich.	Port Huron, Mich.
91068		Sip.	Morning Star	7	7	33.0	12.4	3.4	1869	Canarsie, N. Y.	New York, N. Y.
91322		Sip.	Morning Star	22	20	50.4	16.0	3.0	1879	Peekskill, N. Y.	Do.
92193		Sip.	Morning Star	8	8	33.3	10.9	5.3	1891	Seattle, Wash.	Seattle, Wash.
92477		Sch.	Morning Star	34	32	65.3	18.4	4.3	1892	Grays Creek, Md.	Norfolk, Va.
92703		Sch.	Morning Star	11	11	27.9	11.4	4.2	1896	Longbeach, Cal.	Los Angeles, Cal.
91311	J. V. F. L.	Sch.	Morris W. Child	512	487	145.1	34.3	12.5	1881	Camden, Me.	Boston, Mass.
92345	K. H. S. Q.	Sch.	Morris and Cliff	132	125	84.2	23.5	7.2	1890	Rockland, Me.	Rockland, Me.
92003		Sch.	Moselle	9	9	35.0	12.6	4.6	1886	Millbridge, Me.	Boston, Mass.
91261		Sch.	Moses B. Linscott	41	39	61.2	18.3	6.5	1880	Bath, Me.	Portland, Me.
17145		Sch.	Moses H. Grinnell	40	38	72.1	19.1	7.1	1860	New York, N. Y.	Shieldsboro, Miss.
16961		Sip.	Moses J. Van Name	10	10	34.0	14.5	3.7	1852	Mariners Harbor, N. Y.	New York, N. Y.
17332		Sip.	Moses J. Van Name	6	6	33.6	11.2	2.8			New York, N. Y.
91607		Sip.	Mosetta H.	5	5	28.7	13.8	3.1	1883	Staten Island, N. Y.	Perth Amboy, N. J.
92052		Sip. y.	Moslem	8	8	32.2	13.6	2.9	1880	Amityville, N. Y.	Bridgeport, Conn.
91042	J. S. R. F.	Bg.	Motley	590	530	142.3	31.5	17.4	1877	Maclias, Me.	Maclias, Me.
16144		Sch.	Motto	26	24	46.6	18.4	5.0	1853	Bellport, N. Y.	Castine, Me.
92901	K. N. R. B.	Sch.	Mt. Carmel	901	838	194.0	38.5	17.6	1898	Noank, Conn.	Philadelphia, Pa.
91968	K. F. B. M.	Sch.	Mount Hope	15	15	48.3	15.2	4.9	1867	Accomac, Va.	Fall River, Mass.
16049		Sch.	Mount Vernon	43	41	61.0	24.2	4.5	1881	San Francisco, Cal.	Tappanhook, Va.
17767		Sch.	Mountain View	49	47	70.4	21.7	5.3	1849	Baltimore, Md.	San Francisco, Cal.
16471		Sch.	Mountaineer	7	6	28.7	12.7	3.2	1884	Baltimore, Md.	Crisfield, Md.
91399		Sip. y.	Moya	13	13	37.1	14.2	6.6	1882	South Boston, Mass.	New York, N. Y.
81116		Sip. y.	Mull	124	117	82.5	28.7	6.2	1890	Brooklyn, N. Y.	Philadelphia, Pa.
92110	K. G. L. Q.	Sip. y.	Multnomah	9	8	40.8	19.6	6.0	1889	Ledyard, Conn.	New London, Conn.
910-4		Sip. y.	Muriel	536	483	162.0	36.8	11.8	1878	Greenport, N. Y.	New York, N. Y.
92681	K. M. L. Q.	Sch.	Muriel	7	7	27.8	10.6	4.9	1895	Alameda, Cal.	San Francisco, Cal.
92939		Sip.	Murphy Girls	112	107	87.5	26.0	7.9	1899	Bremen, Me.	Waldoboro, Me.
90798		Sch.	Murray and Viver	843	804	192.0	35.3	15.3	1875	Havre de Grace, Md.	Baltimore, Md.
92419		*Sch.	Musconetcong	843	804	192.0	35.3	15.3	1890	Noank, Conn.	New York, N. Y.

*Formerly sloop-yacht Thetis.

*Formerly } a British ship Eliza Everett.
 } b Norwegian bark Saehim.

*Formerly sloop-yacht Widgeon.

MERCHANT SAILING VESSELS OF THE UNITED STATES—Continued.

Official No.	Signal letters.	Rig.	Name of vessel.	Gross tonnage.	Net tonnage.	Length.		Breadth.	Depth.	When built.	Where built.	Home port (where permanent document issued).
						Feet.	Feet.					
17253	Sch.	Muscovado	32	30	58.0	19.8	5.9	1858	Somerset County, Md	Baltimore, Md.	
18772	Slp.	Music	7	7	33.0	12.2	2.0	1861	Patchogue, N. Y.	Perth Amboy, N. J.	
17269	Slp.	Music	11	10	35.0	14.0	4.0	1861	New York, N. Y.	Norfolk, Va.	
17771	Slp.	Music	5	5	29.4	11.0	3.0	1868	Amityville, N. J.	Cape Charles, Va.	
90310	Slp.	Music	6	6	29.7	11.7	3.0	1871	Norfolk, Va.	Norfolk, Va.	
92659	Cat.	Muskeget	8	7	28.8	12.2	3.4	1895	Hyannisport, Mass	Hyannis, Mass.	
16221	Sch.	My Fancy	14	13	58.0	13.0	6.8	1858	Deer Isle, Me	Portland, Me.	
90692	Slp.	My Home	8	7	35.2	9.6	3.8	1874	Norfolk, Va	Norfolk, Va.	
17821	Sch.	Myra Sears	38	36	48.2	17.7	7.0	1849	Essex, Mass	Ellsworth, Me.	
92072	K. G. D. P.	Sch.	Myra B. Weaver	524	459	154.5	35.0	12.5	1889	Bath, Me	Bath, Me.	
92056	K. G. C. D.	Sch.	Myra W. Spear	156	148	99.2	27.6	7.5	1888	do	do.	
91758	Sch.	Myron Butman	424	403	164.3	31.2	10.2	1885	Gibraltar, Mich	Toledo, Ohio.	
16902	Slp.	Myron J. Collins	63	84.0	14.6	7.0	1860	Ithaca, N. Y.	Plattsburg, N. Y.	
17587	H. C. S. B.	Sch.	Myronus	283	244	118.5	27.5	11.6	1865	Ellsworth, Me	Mount Desert Ferry, Me.	
91514	Slp.	Myrover	13	12	39.7	13.6	4.4	1882	Charleston, S. C	Charleston, S. C.	
92470	Ctr. y.	Myrtis	7	7	25.6	10.5	4.8	1888	Winthrop, Mass	Philadelphia, Pa.	
91335	Slp.	Myrtle	0	5	27.5	11.8	4.0	1875	Noank, Conn	Bristol, R. I.	
92542	Slp.	Myrtle	5	5	28.5	9.6	5.3	1893	Friendship, Me	Green Landing, Me.	
92577	Cat.	Myrtle	6	6	25.9	12.0	3.8	1894	Osterville, Mass	Hyannis, Mass.	
92602	Cat.	Myrtle	6	6	28.0	11.4	3.5	1894	do	Boston, Mass.	
92674	Sch.	Myrtle	13	12	44.6	15.6	2.0	1895	Matagorda, Tex	Port Lavaca, Tex.	
92866	Sch.	Myrtle	19	13	44.4	13.8	6.5	1898	Poulsbo, Wash	Seattle, Wash.	
92303	Slp.	Myrtle F	5	5	24.5	10.9	3.9	1890	Fairhaven, Mass	New Bedford, Mass.	
92416	Sch.	Myrtle Camp	48	46	67.7	18.1	5.6	1892	Manitowoc, Wis	Port Jefferson, N. Y.	
17704	Sch.	Mystery	31	30	48.5	19.0	4.7	1868	San Francisco, Cal.	San Francisco, Cal.	
90872	Sch.	Mystery	32	25	55.8	18.7	4.5	1876	Straits, N. C	Beaufort, N. C.	
91026	Sch.	Mystery	14	13	48.0	12.5	4.4	1877	Darien, Ga.	Key West, Fla.	
91057	Slp.	Mystery	6	5	30.0	12.5	2.8	1876	Islip, N. Y.	Patchogue, N. Y.	
91062	Slp.	Mystery	10	9	35.0	14.0	4.4	1877	Canarsie, N. Y.	New York, N. Y.	
91454	J. W. F. M.	Slp. y.	Mystery	37	35	59.5	18.3	6.7	1882	Islip, N. Y.	Salem, Mass.	
91791	Slp.	Mystery	6	5	30.6	13.0	2.4	1885	Tres Palacios, Tex	Port Lavaca, Tex.	
92024	K. F. G. T.	Sch.	Mystery	120	89	91.5	23.5	8.9	1888	Essex, Mass	Gloucester, Mass.	
92164	Sch.	Mystery	6	5	43.8	10.4	2.8	1888	Punta Gorda, Fla	Key West, Fla.	
92342	Sch.	Mystery	7	6	28.5	12.3	3.6	1891	Rhodes Key, Fla	do.	
92566	Sch.	Mystery	5	5	37.4	9.7	2.4	1894	Shalotte, N. C	Wilmington, N. C.	
91070	Sch.	Mystic	8	8	32.6	9.9	4.5	1878	Lynn, Mass	New Bedford, Mass.	
91451	Slp.	Mystic	60	51	61.0	26.0	6.8	1882	Mystic, Conn	New York, N. Y.	
92473	Sch.	Mystic	16	11	56.0	16.1	4.2	1892	Oriole, Md.	Crisfield, Md.	
92941	Slp.	Mystic	6	6	30.0	10.0	4.9	1899	Cushing, Me	Thomaston, Me.	
17639	J. C. V. H.	Sch.	Mystic Belle	741	701	150.7	33.0	21.1	1867	Medford, Mass.	New York, N. Y.	
92776	Slp.	Mystic Belle	8	8	34.5	11.0	6.0	1897	Brooklin, Me.	Brooklin, Me.	
92940	Slp.	Mystic Belle	10	10	30.6	11.7	5.9	1899	Bremen, Me	Waldoboro, Me.	
90534	Sch.	Mystic Star	339	322	137.9	26.0	11.8	1873	Manitowoc, Wis	Detroit, Mich.	
17245	Sch.	Mystic Tie	39	37	56.0	17.3	6.8	1860	Georgetown, Me	St. George, Me.	
17779	Slp.	Mystic Tie	7	6	31.0	12.0	3.0	1866	Patchogue, N. Y.	Coldspring, N. Y.	
N.												
18132	Sch.	N. Harvey	40	38	55.3	20.1	5.7	1829	Sandwich, Mass	Bucksport, Me.	
18182	Sch.	N. Jones	71	67	71.0	21.9	7.5	1852	Gouldsboro, Me.	Machias, Me.	
130585	Sch.	N. A. Rowe	16	15	41.9	14.9	6.2	1892	Boothbay, Me.	Portland, Me.	
18895	Sch.	N. B. Anderson	43	41	65.8	20.8	6.3	1871	Mathews County, Va	Baltimore, Md.	
18417	Sch.	N. C. Priece	38	36	60.0	22.0	4.6	1861	Camden, N. J.	do.	
18796	Sch.	N. H. Burrow	252	239	125.9	32.9	9.5	1874	Greenbank, N. J.	New York, N. Y.	
130772	J. P. M. H.	Cat.	N. M. Dyer	5	5	24.2	11.3	3.4	1898	Monument Beach, Mass	Hyannis, Mass.	
130550	Slp.	N. N. Gray	12	11	35.0	11.6	7.1	1891	Brooklin, Me.	Southwest Harbor, Me.	
18415	Sch.	N. R. Godfrey	25	15	52.6	18.5	4.0	1865	Leesburg, N. J.	Camden, N. J.	
130140	Sch.	N. R. White	18	17	44.6	16.0	4.5	1878	Coldspring, N. Y.	Norfolk, Va.	
130556	Sch.	N. S. Gallup	29	28	50.5	19.1	5.3	1891	New London, Conn	New London, Conn.	
130137	Slp.	N. S. Smith	7	6	33.9	12.0	3.3	1878	Greenback, Va	Chincoteague, Va.	
130728	Slp.	N. T. Hanson	30	22	58.4	17.7	4.0	1896	Woolwich, Me.	Wiscasset, Me.	
130469	K. H. C. M.	Sch.	N. and W. 1	1,082	1,063	193.1	36.8	19.2	1890	Brooklyn, N. Y.	Philadelphia, Pa.	
130489	K. H. L. G.	Sch.	N. and W. 2	926	907	176.0	34.6	19.3	1890	do	do.	
130470	K. H. C. N.	Sch.	N. and W. 3	863	845	176.0	36.8	17.3	1890	do	do.	
130485	K. H. G. Q.	Sch.	N. and W. 4	1,081	1,063	193.1	36.8	19.2	1890	do	do.	
130499	K. H. M. S.	Sch.	N. and W. 5	925	907	176.0	34.6	19.3	1890	do	do.	
130493	K. H. L. S.	Sch.	N. and W. 6	864	845	176.0	36.8	17.3	1890	do	do.	
91022	Slp.	Nadine	8	8	36.0	12.5	3.5	1877	Greenport, N. Y.	Greenport, N. Y.	
130484	Slp. y.	Nadir	8	8	28.6	10.0	6.5	1890	Chelsea, Mass	New York, N. Y.	
18355	Slp.	Nahma	15	14	39.8	15.8	3.6	1865	Greenport, N. Y.	Greenport, N. Y.	
130551	Slp. y.	Nahma	8	7	31.4	9.8	4.9	1886	Bayridge, N. Y.	New York, N. Y.	
18100	Sch.	Naiad	311	296	140.7	29.3	11.2	1863	Huron, Ohio	Grand Haven, Mich.	
130180	Slp. y.	Naiad	7	7	30.1	10.6	3.8	1880	Newburyport, Mass	Boston, Mass.	
130631	Cat.	Naiad	9	9	29.7	13.0	4.3	1893	Greenport, N. Y.	Greenport, N. Y.	
130699	Slp.	Naiad	10	10	30.4	12.5	4.0	1886	Brooklyn, N. Y.	New York, N. Y.	
130554	Slp. y.	Naiad Queen	7	6	25.4	10.6	4.2	1873	Boston, Mass	Boston, Mass.	

1 Formerly sloop Maggio T. Young.

MERCHANT SAILING VESSELS OF THE UNITED STATES—Continued.

Official No.	Signal letters.	Rig.	Name of vessel.	Gross tonnage.	Net tonnage.	Length.	Breadth.	Depth.	When built.	Where built.	Home port (where permanent document issues).
						Feet.	Feet.	Feet.			
130695		Slp. y.	Nainie	7	7	28.0	11.1	3.7	1895	Osterville, Mass.	Newark, N. J.
130541		Slp. y.	Nakoo	7	6	23.5	10.3	4.5	1890	New Bedford, Mass.	New Bedford, Mass.
18537		Sch.	Nancy	86	81	93.8	17.0	7.3	1868	Essex, N. Y.	Plattsburg, N. Y.
130652		Slp. y.	Nancy	15	14	46.0	15.8	5.8	1894	Charleston, S. C.	Charleston, S. C.
130683		Slp. y.	Nancy	15	14	38.5	14.4	5.0	1894	Provincetown, Mass.	Provincetown, Mass.
130697		Slp. y.	Nancy	8	8	34.2	10.1	3.1	1895	Seattle, Wash.	Seattle, Wash.
130714		Slp. y.	Nancy L.	12	9	40.2	14.4	2.7	1876	Woolwich, Me.	Bath, Me.
130393		Sch.	Nancy Anne	15	14	48.0	13.0	3.6	1847	Wilmington, N. C.	Wilmington, N. C.
130147		Sch.	Nancy Dell	106	101	105.0	22.7	6.6	1879	Port Sheldon, Mich.	Milwaukee, Wis.
130605		Sch.	Nancy Hanks	10	6	52.5	14.2	3.2	1892	Oriole, Md.	Crisfield, Md.
130737		Cat.	Nancy Hanks	8	8	26.3	12.3	4.4	1894	Warren, R. I.	Welfleet, Mass.
18684	J. K. T. G.	Sch.	Nancy Pendleton	1,435	1,377	199.0	39.2	24.0	1871	Belfast, Me.	New York, N. Y.
18665		Slp. y.	Nancy Planter	12	12	42.0	15.0	6.4	1870	Charleston, S. C.	Charleston, S. C.
130295		Slp. y.	Nancy L. Cosier	14	8	40.6	15.2	4.3	1884	Bridgeton, N. J.	Bridgeton, N. J.
145293	J. V. S. Q.	Sch.	Nan M. Dantzier	224	175	121.2	30.4	7.8	1882	Milford, Del.	Shiloboro, Miss.
130239		Slp. y.	Nannie Gertrude	31	29	55.1	19.3	5.4	1882	Solomon Island, Md.	Baltimore, Md.
130382		Sch.	Nannie May	14	8	55.0	14.3	3.6	1887	Somerset County, Md.	Do.
130639		Sch.	Nannie B. Haynie	30	28	57.0	20.6	6.0	1874	Annamesset, Md.	Tappahannock, Va.
130515	K. H. T. J.	Sch.	Nannie C. Bohlin	130	96	110.2	23.5	11.2	1890	Gloucester, Mass.	Gloucester, Mass.
130694		Sch.	Nannie E. Waterman	79	75	79.2	22.0	7.6	1877	Boothbay, Me.	Boston, Mass.
130587		Sch.	Nannie P. White	10	9	50.5	13.6	3.4	1891	Somerset County, Md.	Crisfield, Md.
130570		Ctr. y.	Nanon	26	24	50.3	16.5	6.6	1889	South Boston, Mass.	Philadelphia, Pa.
130240	J. W. L. S.	Sch.	Nantasket	655	567	155.6	34.9	13.0	1882	Waldoboro, Me.	Boston, Mass.
18330		Sch.	Nanticoke	39	37	63.0	22.3	4.2	1866	Bridgeboro, N. J.	Bridgeton, N. J.
130468		Sch.	Naomi	25	24	53.0	17.5	5.4	1878	Meteghan, Nova Scotia	Eastport, Me.
130552		Slp. y.	Naomi	7	7	35.4	12.0	3.4	1884	Brooklyn, N. Y.	New York, N. Y.
18240	H. N. W. S.	Sch.	Napoleon	193	183	120.0	28.2	8.1	1856	Newbern, N. C.	Do.
18443		Sch.	Napoleon	53	50	61.3	17.8	7.5	1845	Alna, Me.	Southwest Harbor, Me.
130423	K. G. C. F.	Sch.	Napoleon Boughton	826	728	188.0	37.6	18.7	1888	New Haven, Conn.	New Haven, Conn.
130818		Slp. y.	Narcissus	12	11	48.6	13.6	5.8	1899	Greenport, N. Y.	New York, N. Y.
130628		Slp. y.	Narika	7	7	34.4	11.6	4.6	1893	Fall River, Mass.	Fall River, Mass.
130588		Slp. y.	Narina	5	5	26.7	10.0	3.8	1847	Bordentown, N. J.	Wilmington, Del.
130627		Slp. y.	Narona	5	5	30.2	10.0	4.5	1893	Brooklyn, N. Y.	New York, N. Y.
14490	K. G. S. N.	Slp. y.	Narounya	15	14	40.7	14.0	5.7	1882	Greenport, N. Y.	Philadelphia, Pa.
18110		Sch.	Narragansett	316	300	139.9	26.1	11.6	1861	Cleveland, Ohio	Milwaukee, Wis.
18511		Sch.	Narragansett	17	16	46.8	15.9	4.6	1867	Boston, Mass.	Boston, Mass.
130141		Sch.	Narrow Gauge	23	22	47.0	19.0	3.7	1878	San Francisco, Cal.	San Francisco, Cal.
130799		Sch.	Naassau	6	6	28.5	10.4	4.0	1871	Spanish prize	Koy West, Fla.
18682		Sch.	Nassawadox	6	5	34.4	12.6	3.1	1871	Eastville, Va.	Norfolk, Va.
16810	H. N. F. C.	Sch.	Nat Ayer	148	131	96.4	27.2	7.5	1865	City Island, N. Y.	Bangor, Me.
130329	K. C. V. T.	Sch.	Nat Meader	278	224	119.8	29.8	10.3	1885	Wiscasset, Me.	Bath, Me.
130587		Sch.	Natalie	29	28	54.0	20.0	3.3	1892	San Francisco, Cal.	San Francisco, Cal.
130708		Sch.	Natalie	5	5	28.8	9.8	4.0	1885	Kennebunk, Me.	Boston, Mass.
130377		Sch.	Natalie Lucous	6	6	29.0	12.8	3.2	1887	Patchogue, N. Y.	Patchogue, N. Y.
18386		Sch.	Nathalie	30	28	49.0	18.3	4.2	1861	San Francisco, Cal.	San Francisco, Cal.
130252		Sch.	Nathan W. B.	12	11	36.4	14.2	3.5	1883	Penngrove, N. J.	Camden, N. J.
130248	J. W. T. S.	Sch.	Nathan Lawrence	770	732	168.4	35.2	15.1	1883	Bath, Me.	Fall River, Mass.
18775		Sch.	Nathan F. Dixon	28	26	53.1	17.9	5.0	1873	Bristol, Me.	New London, Conn.
130802	K. N. T. D.	Sch.	Nathaniel T. Palmer	2,440	2,244	295.1	44.4	22.2	1898	Bath, Me.	Bath, Me.
18393		Sch.	National	14	14	44.6	14.6	3.2	1852	San Francisco, Cal.	San Francisco, Cal.
18528		Slp. y.	National	12	12	42.5	13.5	3.4	1867	do	Do.
18177		Sch.	Native	8	8	35.0	12.6	3.0	1879	Mobile, Ala.	Mobile, Ala.
18419		Sch.	Native	10	9	35.4	14.2	3.5	1870	Haynes Bay, Tex.	New York, N. Y.
18483		Sch.	Native	7	7	29.0	12.2	3.0	1892	Smyrna, N. C.	Baltimore, Md.
18649		Sch.	Native	7	7	35.2	12.3	3.5	1892	Smyrna, N. C.	Corpus Christi, Tex.
130606		Sch.	Native American	92	78	76.5	20.9	8.3	1845	Salisbury, Mass.	Beaufort, N. C.
18186		Sch.	Naussett	30	29	55.9	19.2	5.0	1863	New Haven, Conn.	Culais, Me.
18033		Sch.	Naussett	12	11	37.0	12.8	4.0	1893	Orleans, Mass.	Fall River, Mass.
130629	H. W. L. T.	Sch. y.	Nautilus	135	127	81.7	23.2	8.3	1859	Thomaston, Me.	Chatham, Mass.
18440		Sch.	Nautilus	7	6	29.0	10.0	4.0	1859	Boston, Mass.	Rockland, Me.
18508		Sch.	Nautilus	17	16	46.2	15.2	4.5	1872	do	Boston, Mass.
18720		Sch.	Nautilus	9	9	38.2	14.0	3.6	1876	Absecon, N. J.	New Bedford, Mass.
130680		Sch.	Nautilus	7	7	41.6	11.4	3.1	1879	Somerset County, Md.	Crisfield, Md.
130168		Sch.	Nautilus	49	47	64.0	19.5	6.4	1885	Boston, Mass.	Tappahannock, Va.
130332		Sch.	Nautilus	22	21	52.0	13.5	9.8	1891	Brooklyn, N. Y.	Norfolk, Va.
130542		Slp. y.	Nautilus	9	9	32.2	13.2	4.2	1883	do	New York, N. Y.
130548		Slp. y.	NAVAHOE	113	107	103.6	23.3	16.2	1893	Bristol, R. I.	Do.
130620	K. L. P. R.	Slp. y.	Navahoe	10	9	46.0	14.5	3.8	1893	Bristol, R. I.	Newport, R. I.
130642		Sch.	Navahoe	9	7	33.9	12.4	5.5	1899	Pocomoke City, Md.	Crisfield, Md.
130830		Sch.	Navajo	10	10	35.7	11.9	5.5	1899	Cutler, Me.	Machias, Me.
130626		Sch.	Navarino	338	279	122.0	30.2	18.7	1872	East Boothbay, Me.	Do.
75144	J. L. R. S.	Sch.	Navigawaw	8	8	27.6	12.9	4.9	1882	East Boston, Mass.	Boston, Mass.
130236		Sch.	Nayade	5	5	28.0	9.3	5.0	1887	Ellsworth, Me.	Deer Isle, Me.
130591		Slp. y.	Nay Aug	843	804	192.0	35.3	15.3	1890	Bordentown, N. J.	Boston, Mass.
130586		Sch.	Nay Aug	843	804	192.0	35.3	15.3	1890	Noank, Conn.	New York, N. Y.

¹ Formerly schooner Thomas J. May.² Formerly British schooner George Killian.³ Formerly sloop-yacht Kestrel.⁴ Formerly Spanish sloop.⁵ Formerly schooner M. W. Griffing.⁶ Formerly schooner Jennie B. Gilkey.

MERCHANT SAILING VESSELS OF THE UNITED STATES—Continued.

Official No.	Signal letters.	Rig.	Name of vessel.	Gross tonnage.	Net tonnage.	Length.		Breadth.	Depth.	When built.	Where built.	Home port (where permanent document issues).
						Feet.	Feet.					
130630	K. M. D. F.	Sch. y.	Neaera	35	33	71.0	18.0	8.0	1893		Boston, Mass.	New York, N. Y.
130618		Sch.	Nebraska	15	14	46.0	12.6	4.8	1893		Titusville, Fla.	St. Augustine, Fla.
130473		Sip. y.	Nebula	16	15	35.0	12.2	7.7	1885		Boston, Mass.	Boston, Mass.
18315		Sip.	Necessity	7	7	30.4	11.7	3.3				Norfolk, Va.
18236		Sip.	Ned	31	29	44.0	22.0	5.6	1863		Brooklyn, N. Y.	New York, N. Y.
180203		Sch.	Ned P. Walker	98	93	81.4	24.3	6.8	1881		Jonesboro, Me.	North Haven, Me.
18469		Sch.	Negaunee	640	608	195.9	33.9	12.5	1867		Vermilion, Ohio	Cleveland, Ohio.
130600		Sip. y.	Nelka	7	7	28.0	11.1	5.2	1894		Boston, Mass.	Boston, Mass.
18599		Sip.	Nellie	9	9	35.0	14.0	3.5	1868		New York, N. Y.	Perth Amboy, N. J.
18604		Sip.	Nellie	10	9	43.6	15.3	3.5	1869		Tuckerton, N. J.	Wilmington, Del.
18643		Sip.	Nellie	7	7	35.6	13.6	4.0	1870		Jacksonville, Fla.	Norfolk, Va.
18717		Sip.	Nellie	9	9	31.6	13.4	4.9	1872		Mystic, Conn.	Newport, R. I.
18782	J. N. S. B.	Sch.	Nellie	142	134	108.0	26.0	7.1	1873		Dorchester County, Md.	Baltimore, Md.
130120		Sch.	Nellie	12	11	35.6	13.6	4.4	1878		Tiverton, R. I.	Boston, Mass.
130223		Sip.	Nellie	13	12	37.0	15.5	3.0	1882		Philadelphia, Pa.	Camden, N. J.
130355		Sip.	Nellie	6	6	40.0	10.2	3.0	1886		Pedro Point, Cal.	San Francisco, Cal.
130358		Sip.	Nellie	9	9	36.6	13.6	3.7	1886		Cambridge, Md.	Baltimore, Md.
130447		Sip. y.	Nellie	14	13	38.5	13.9	5.2	1888		Coscob, Conn.	New York, N. Y.
130502		Sch.	Nellie	43	41	57.0	17.5	4.0	1880		San Francisco, Cal.	Los Angeles, Cal.
130578		Sip.	Nellie	8	8	25.6	12.7	3.4	1891		Smithtown, N. Y.	Patchogue, N. Y.
130676		Sch.	Nellie	17	13	47.5	17.0	3.5	1898		Ocracoke, N. C.	Newber, N. C.
130112		Sip.	Nellie B.	9	8	34.4	13.1	4.0	1878		New Shoreham, R. I.	New London, Conn.
130225		Sip.	Nellie B.	23	21	52.0	17.1	3.5	1882		Woolwich, Me.	Bath, Me.
130397		Sch.	Nellie B.	6	6	27.7	12.8	3.0	1888		Whitepoint, Fla.	Pensacola, Fla.
130405		Sch. y.	Nellie B.	15	14	42.0	10.8	4.0	1878		Saginaw City, Mich.	Detroit, Mich.
130560		Sip.	Nellie C.	5	5	27.0	12.5	3.8	1878		Bluepoint, N. Y.	Stamford, Conn.
130583		Sip.	Nellie C.	8	7	32.7	11.2	5.4	1892		Bremen, Me.	Green Landing, Me.
18780	J. N. M. V.	Sch.	Nellie F.	105	100	86.5	22.5	8.1	1873		East Machias, Me.	Machias, Me.
18625		Sch.	Nellie G.	15	14	42.0	14.0	5.0	1888		Port Richmond, N. Y.	Salem, Mass.
130182		Sip.	Nellie G.	17	16	40.5	15.9	4.6	1880		Coldspring, N. Y.	New York, N. Y.
130784		Sip.	Nellie K.	6	5	25.6	10.7	3.2	1898		Bristol, Me.	Damariscotta, Me.
130415		Sip.	Nellie O.	7	7	36.6	13.3	3.1	1888		Portsmouth, Va.	Norfolk, Va.
130650		Sip.	Nellie S.	6	6	32.2	12.4	3.6	1894		Double Bayou, Tex.	Galveston, Tex.
130503		Sch.	Nellie Bly	6	6	48.5	11.4	3.0	1884		St. Peters, Md.	Tappahannock, Va.
130546		Sip.	Nellie Bly	5	5	41.9	10.9	3.0	1891		Morhead City, N. C.	Beaufort, N. C.
130573		Sch.	Nellie Bly	8	8	28.7	12.7	2.7	1891		Venice, Fla.	Key West, Fla.
130634		Sch.	Nellie Bly	56	53	74.0	20.4	7.6	1893		Essex, Mass.	Boston, Mass.
180102	J. S. M. T.	Bk.	Nellie Brett	725	689	157.0	33.1	18.3	1877		Calais, Me.	New York, N. Y.
18633		Sch.	Nellie Burns	67	42	73.5	21.3	7.6	1870		Bath, Me.	Portland, Me.
18527		Sch.	Nellie Carter	48	45	63.5	23.0	4.8	1867		San Francisco, Cal.	San Francisco, Cal.
130360		Sch.	Nellie Clapp	17	16	55.0	12.8	3.5	1896		Sadgwick, Me.	Ellsworth, Me.
130285	K. B. V. D.	Sch.	Nellie Coleman	160	122	87.0	25.7	8.5	1883		Lamoine, Me.	Seattle, Wash.
130434	K. G. F. S.	Sch.	Nellie Dixon	111	68	101.9	23.4	9.1	1889		Boston, Mass.	Bos on, Mass.
18793	J. P. K. D.	Sch.	Nellie Eaton	118	99	87.5	26.0	8.1	1874		Calais, Me.	Calais, Me.
130480		Sip.	Nellie Florence	18	6	44.0	11.5	3.0	1890		Smyrna, N. C.	Beaufort, N. C.
130144	J. T. G. R.	Sch.	Nellie Floyd	457	434	136.0	33.0	15.4	1879		Port Jefferson, N. Y.	New York, N. Y.
130116		Sip.	Nellie Gilman	18	17	46.6	14.2	3.6	1878		Brunswick, Me.	Portland, Me.
18758	J. M. B. C.	Sch.	Nellie Grant	139	132	93.8	26.6	9.6	1873		Ellsworth, Me.	Ellsworth, Me.
130538		Sch.	Nellie Grant	19	18	43.0	15.3	7.0	1891		Harpwell, Me.	New London, Conn.
18462		Sip.	Nellie Handy	5	5	29.6	11.5	2.8	1886		Sayville, N. Y.	Patchogue, N. Y.
130431		Sip.	Nellie Hayes	6	6	31.2	13.1	3.2	1886		Bayport, N. Y.	Do.
130073		Sch.	Nellie Hooper	9	8	32.0	11.7	5.2	1876		Robbinston, Me.	Eastport, Me.
130667		Sch.	Nellie Johnson	41	39	51.8	18.0	4.0	1894		St. James, Mich.	Grand Haven, Mich.
130748		Sch.	Nellie Lee	9	7	35.0	12.2	4.0	1897		Poquoson, Va.	Richmond, Va.
18687		Sch.	Nellie Martin	16	15	41.7	14.6	4.9	1871		Seattle, Wash.	Sitka, Alaska.
130221		Sch.	Nellie Mason	554	527	181.0	33.4	11.5	1882		East Saginaw, Mich.	Port Huron, Mich.
130215		Sch.	Nellie May	27	25	57.6	16.7	4.8	1881		East Tawas, Mich.	Do.
130063		Sip.	Nellie Pinder	6	6	25.5	12.0	3.6	1876		Key West, Fla.	Key West, Fla.
18731		Sch.	Nellie Redington	816	775	205.9	33.8	14.9	1872		Cleveland, Ohio	Cleveland, Ohio.
130294		Sch.	Nellie Reed	16	9	54.5	13.5	4.3	1883		Somerset County, Md.	Crisfield, Md.
130007		Sch.	Nellie Rich	45	43	67.0	23.0	4.3	1874		San Francisco, Cal.	San Francisco, Cal.
130502		Sip.	Nellie Richards	8	8	38.3	13.3	2.5	1882		Washington, D. C.	Washington, D. C.
130186		Sch.	Nellie B. Lowe	6	6	33.0	13.0	3.5	1880		Miami, Fla.	Key West, Fla.
18786		Sch.	Nellie B. Neff	11	10	38.5	13.3	5.0	1874		Smithville, N. C.	Georgetown, S. C.
130158		Sch.	Nellie E. Gray	85	72	79.2	23.4	6.2	1879		Bucksport, Me.	Rockland, Md.
130281		Sip.	Nellie E. Nichols	10	9	40.1	14.2	3.4	1883		Cambridge, Md.	Baltimore, Md.
18779	J. N. G. V.	Sch.	Nellie F. Sawyer	284	241	121.4	31.7	10.0	1873		Brunswick, Me.	Portland, Me.
130749		Sip.	Nellie F. Wotton	11	11	32.1	12.2	5.8	1897		Friendship, Me.	Waldoboro, Me.
130520	K. H. W. L.	Sch.	Nellie G. Adams	112	106	96.8	24.3	9.3	1890		Essex, Mass.	Provincetown, Mass.
130225		Sch.	Nellie G. Davis	38	36	50.0	17.7	6.8	1884		Bristol, Me.	Waldoboro, Me.
130556		Sch.	Nellie G. Thurston	85	81	79.0	22.6	8.5	1883		Gloucester, Mass.	Seattle, Wash.
24995	J. P. H. W.	Sch.	Nellie J. Crocker	366	312	131.3	32.5	11.8	1874		Easthaven, Conn.	Calais, Me.
130453		Sch.	Nellie J. Miller	9	9	42.0	12.5	3.3	1889		Mathews County, Va.	Norfolk, Va.
18798	J. P. Q. C.	Bk.	Nellie M. Slade	560	535	143.5	33.4	15.9	1874		Boston, Mass.	Boston, Mass.
18609		Sch.	Nellie M. Snow	64	61	75.3	22.0	7.4	1871		Boothbay, Me.	Provincetown, Mass.
18656		Sch.	Nellie T. Campbell	57	54	70.3	20.8	7.1	1870		Bath, Me.	Pensacola, Fla.

¹ Formerly British schooner Nanaimo Packet.

² Formerly schooner Tom Williams.

[†] Rebuilt, 1871.

MERCHANT SAILING VESSELS OF THE UNITED STATES—Continued.

Official No.	Signal letters.	Rig.	Name of vessel.	Gross tonnage.	Net tonnage.	Length.	Breadth.	Depth.	When built.	Where built.	Home port (where permanent document issues).
						Feet.	Feet.	Feet.			
130089		Sch.	Nellie T. Gaskell	15	14	40.0	14.3	5.5	1877	Gloucester, Mass.	Eastport, Me.
130156	J. T. L. B.	Sch.	Nellie T. Morse	459	416	143.9	33.1	12.4	1879	Bath, Me.	Rockland, Me.
130270	K. B. N. H.	Sch.	Nellie W. Craig	492	468	146.0	35.4	14.0	1883	Port Jefferson, N. Y.	Perth Amboy, N. J.
130303	K. C. P. D.	Sch.	Nellie W. Howlett	568	492	148.5	35.1	15.1	1884	Mauricetown, N. J.	Baltimore, Md.
18748		Sch.	Nellie and Annie	37	35	67.3	17.6	4.4	1872	Chicago, Ill.	Milwaukee, Wis.
130533		Sch.	Nellie and Mary	21	13	49.3	17.0	4.9	1891	Bridgeton, N. J.	Bridgeton, N. J.
130268		Sch.	Nellie and Mattie	23	13	58.3	18.2	4.2	1883	Bridgeton, N. J.	Do.
18771		Slp.	Nelly	17	13	39.5	16.0	4.0	1873	Hempstead, N. Y.	New York, N. Y.
10263		Sch.	Nelly	25	24	54.0	20.5	4.6	1883	Freeport, Fla.	Pensacola, Fla.
130498		Sch.	Nelly Bly	67	54	75.1	23.0	5.1	1890	Solomous Island, Md.	Annapolis, Md.
130518		Sch.	Nelly Bly	13	12	51.4	13.3	3.6	1890	Sarahs Creek, Va.	Tappahannock, Va.
18031		Sch.	Nelly Rich	29	27	60.3	16.5	5.9	1866	Salem, Mass.	Do.
130609		Sch.	Nels Johnson	13	12	40.3	16.9	3.4	1892	Biloxi, Miss.	Shieldsboro, Miss.
18539		Slp.	Nelson	31	29	42.0	22.7	5.9	1807	New York, N. Y.	New York, N. Y.
130318		Sch.	Nelson	19	10	44.5	15.5	4.3	1884	Harker Island, N. C.	Beaufort, N. C.
17570		Sch.	Nelson Bloom	549	621	197.7	31.2	11.3	1863	Cleveland, Ohio	Port Huron, Mich.
130211		Sch.	Nelson C. Holland	504	536	187.6	31.8	13.2	1881	Marine City, Mich.	Niagara Falls, N. Y.
130241	J. W. L. T.	Sch.	Nelson E. Newbury	658	588	148.2	35.4	16.5	1882	Millbridge, Me.	New York, N. Y.
130205		Sch.	Nelson Y. McFarland	69	65	71.6	21.5	7.6	1881	Essex, Mass.	Gloucester, Mass.
130712		Slp. y.	Nemesis	8	8	33.7	12.3	3.8	1896	Patchogue, N. Y.	Patchogue, N. Y.
130412		Sch.	Nemo	10	9	36.3	11.3	2.8	1887	Casey Pass, Fla.	Tampa, Fla.
130475		Slp. y.	Nemo	8	8	30.1	13.4	4.3	1890	Hyannis, Mass.	New York, N. Y.
130258		Slp.	Nena A. Rowland	38	36	54.0	20.4	6.3	1883	Norwalk, Conn.	Bridgeton, Conn.
130825		Slp.	Neona	8	5	30.7	12.8	3.6	1899	Skidaway Island, Ga.	Savannah, Ga.
130348	K. D. H. S.	Slp. y.	Nepenthe	18	17	40.3	15.0	5.4	1869	Bristol, R. I.	Baltimore, Md.
130639		Slp. y.	Nepenthe	32	30	47.0	16.5	6.6	1890	Boston, Mass.	Chicago, Ill.
18161	H. N. V. W.	Sch.	Neptune	109	92	84.0	23.7	7.0	1850	East Machias, Me.	Machias, Me.
18692		Sch.	Neptune	44	42	69.6	21.9	5.1	1871	Acomac County, Va.	Tappahannock, Va.
130051		Slp.	Neptune	7	6	30.6	13.5	2.9	1874	Absecon, N. J.	Somers Point, N. J.
130227	J. W. D. N.	Sch.	Neptune	181	175	108.5	30.0	8.7	1882	Fairhaven, Cal.	San Francisco, Cal.
130393		Slp.	Neptune	6	6	30.0	12.9	3.3	1858	Greenpoint, N. Y.	New York, N. Y.
130425		Slp.	Neptune	6	6	31.5	14.0	3.0	1888	Montgomery, Ga.	Savannah, Ga.
130503		Slp.	Neptune	7	7	22.7	13.4	4.5	1891	Noank, Conn.	Bridgeton, Conn.
130788		Slp.	Neptune	10	10	30.5	12.8	4.0	1883	Atlantic City, N. J.	Bridgeton, N. J.
130794		Sch.	Neptune	12	8	46.5	13.7	3.6	1898	Smyrna, N. C.	Beaufort, N. C.
18654		Slp. y.	Nereid	8	8	38.8	13.0	3.6	1867	Brooklyn, N. Y.	Bridgeton, Conn.
130530	K. J. F. S.	Sch.	Nereid	97	69	87.9	23.6	9.8	1891	Essex, Mass.	Gloucester, Mass.
130576		Slp.	Nereid	7	7	30.6	10.1	5.2	1889	Matinicus Isle, Me.	Deer Isle, Me.
130323		Slp.	Nereus	7	7	31.0	10.0	5.0	1877	East Boston, Mass.	Salem, Mass.
130729		Sch.	Neta	9	6	42.2	11.9	3.4	1896	Atlantic, N. C.	Beaufort, N. C.
130422		Sch. y.	Netta	19	18	47.2	14.2	4.2	1888	Tottenville, N. Y.	New York, N. Y.
130688		Cat.	Nestor	5	5	23.8	10.6	3.5	1895	Osterville, Mass.	Chatham, Mass.
130670		Cat.	Nestor	6	5	24.3	11.2	4.0	1894	Harwichport, Mass.	Dennis, Mass.
18725		Sch.	Nettie	69	65	78.8	23.6	6.2	1872	Sharptown, Md.	Baltimore, Md.
130062		Sch.	Nettie	28	27	46.0	18.3	6.0	1876	Smyrna, Del.	Wilmington, Del.
130071		Sch.	Nettie	12	12	40.0	14.0	3.0	1876	San Bernard, Tex.	Galveston, Tex.
130083		Slp.	Nettie	5	5	30.8	11.5	2.8	1876	Bellport, N. Y.	Patchogue, N. Y.
130096		Slp.	Nettie	8	8	29.5	11.2	4.1	1877	Boston, Mass.	Barnstable, Mass.
130128		Slp.	Nettie	5	5	31.6	12.0	2.9	1875	Sheepshead Bay, N. Y.	New York, N. Y.
130273		Sch.	Nettie	65	62	69.1	24.7	5.9	1883	San Francisco, Cal.	San Francisco, Cal.
130308		Slp.	Nettie	6	6	29.4	11.1	4.0	1884	Belfast, Me.	Newport, R. I.
130321		Slp.	Nettie	9	5	36.0	13.6	4.2	1884	Pocomoke City, Md.	Tappahannock, Va.
130335		Sch.	Nettie	33	32	54.0	17.7	5.6	1885	Point Washington, Fla.	Pensacola, Fla.
130346		Sch.	Nettie	6	6	29.5	11.0	4.1	1885	Robbinston, Me.	Lubeck, Me.
130613		Sch.	Nettie	10	10	47.6	16.9	3.1	1892	Royal Oak, Md.	Baltimore, Md.
130660		Slp.	Nettie	9	8	32.7	11.5	5.5	1894	Bremen, Me.	Portland, Me.
130720		Sch.	Nettie	21	19	51.4	15.7	4.1	1896	Rains Landing, Ga.	St. Marys, Ga.
130636		Sch.	Nettie M	10	9	32.2	12.4	4.6	1893	Machias, Me.	Eastport, Me.
130326		Sch.	Nettie Albinson	24	15	63.1	17.1	5.1	1883	Solomons Island, Md.	Annapolis, Md.
130800		Sch.	Nettie Belle	11	11	35.4	12.0	4.9	1898	Olga, Wash.	Port Townsend, Wash.
130214	J. V. P. D.	Sch.	Nettie Champton	445	423	142.5	35.4	12.2	1881	Deals Point, N. J.	Somers Point, N. J.
130277		Sch.	Nettie Cummings	7	7	40.1	11.3	3.0	1883	Talbot County, Md.	Baltimore, Md.
18435		Sch.	Nettie Cushing	117	112	77.0	22.3	6.9	1867	Thomaston, Me.	Thomaston, Me.
130267		Sch.	Nettie Ellen	10	10	41.7	15.0	3.6	1883	Snowhill, Md.	Chincoteague, Va.
18522		Sch.	Nettie Fly	18	17	56.0	15.0	3.0	1868	Erin, Mich.	Detroit, Mich.
130367		Slp.	Nettie Green	5	5	28.5	12.5	3.0	1886	Patchogue, N. Y.	Patchogue, N. Y.
130113		Slp.	Nettie Lee	9	9	33.0	13.2	3.0	1878	Lemons Creek, N. Y.	Perth Amboy, N. J.
130574		Sch.	Nettie Low	26	25	55.0	18.5	4.6	1891	San Francisco, Cal.	San Francisco, Cal.
130301		Sch.	Nettie May	23	22	63.8	17.1	4.5	1884	Madison, Md.	Annapolis, Md.
130796		Slp.	Nettie May	6	6	40.5	12.8	2.8	1898	Allon, Md.	Crisfield, Md.
130317	K. C. R. V.	Sch.	Nettie Shipman	338	287	118.3	35.0	10.0	1884	Port Jefferson, N. Y.	New York, N. Y.
130443		Sch.	Nettie Sundborg	66	63	74.0	25.4	6.0	1889	San Francisco, Cal.	San Francisco, Cal.
130320		Sch.	Nettie A. Foxwell	10	9	50.0	13.0	3.2	1884	Dorchester County, Md.	Crisfield, Md.
130052	J. R. K. W.	Sch.	Nettie B. Dobbin	97	92	81.0	26.0	7.0	1875	Jonesboro, Me.	Machias, Me.
130754		Sch.	Nettie B. Greenwell	38	36	72.0	19.3	5.3	1897	Madison, Md.	Baltimore, Md.
130740		Slp.	Nettie B. Smith	5	5	35.5	11.0	2.5	1897	Beaufort, N. C.	Beaufort, N. C.

¹ Formerly schooner Meteor.

MERCHANT SAILING VESSELS OF THE UNITED STATES—Continued.

Official No.	Signal letters.	Rig.	Name of vessel.	Gross tonnage.	Net tonnage.	Length.		Depth.	When built.	Where built.	Home port (where permanent document issues).
						Feet.	Feet.				
18680		Slp.	Nettie C. Powell	20	19	55.5	17.7	4.5	1871	Stonybrook, N. Y.	New York, N. Y.
130344		Slp.	Nettie J. Booth	19	9	41.0	14.5	3.5	1885	Dorchester County, Md.	Crisfield, Md.
130065		Slp.	Nettie J. Luce	16	7	43.0	17.0	4.8	1870	New London, Conn.	Tappahannock, Va.
130363		Slp.	Nettie K. Mitchell	8	7	26.8	13.7	3.8	1887	Absecon, N. J.	Somers Point, N. J.
18634		Sch.	Nettie M. Rogers	31	29	58.3	18.2	4.5	1870	Myrtle, Conn.	Perth Amboy, N. J.
130169		Sch.	Nettie R. Evans	22	21	49.0	18.3	5.1	1884	Sharptown, Md.	Crisfield, Md.
130233		Sch.	Nettie R. Willing	55	43	65.2	22.1	6.0	1882	Kennebunk, Me.	Newport News, Va.
130490		Sch.	Nettie	5	5	30.0	10.0	4.0	1854	Gloucester, Mass.	Salem, Mass.
130641		Slp. y.	Neva	17	16	54.4	12.3	6.4	1894	Cleveland, Ohio	Chicago, Ill.
130706		Sch.	Neva Pearl	15	10	43.4	16.2	4.5	1895	Straits, N. C.	Beaufort, N. C.
130020		Slp.	Nevada	75	71	66.0	26.1	7.0	1873	Brooklyn, N. Y.	New York, N. Y.
130064		Slp.	Nevada	16	15	43.0	17.0	4.8	1876	New London, Conn.	New Haven, Conn.
130535		Sch.	Nevermind	7	7	32.0	11.0	3.5	1891	Port Madison, Wash.	Port Townsend, Wash.
130275		Sch.	Never Toll	8	8	36.0	14.8	3.4	1883	Mon Louis Island, Ala.	Mobile, Ala.
130580		Slp. y.	Never Touched Me	5	5	27.6	9.9	2.8	1891	Seattle, Wash.	Seattle, Wash.
130596		Lgr.	New Atlas, No. 1	12	7	41.4	12.5	3.6	1892	Biloxi, Miss.	New Orleans, La.
2264		Sch.	New Boxer	60	57	69.1	21.2	5.7	1845	Wells, Me.	Deer Isle, Me.
130090		Sch.	New England	86	59	79.6	22.3	8.3	1877	Gloucester, Mass.	Gloucester, Mass.
130428		Sch.	New Hope	7	6	34.6	12.4	2.8	1888	Biloxi, Miss.	Shieldsboro, Miss.
130645		Lgr.	New Iberia	6	6	36.0	11.0	3.0	1893	Morgan City, La.	Brashear, La.
18408		Sch.	New Jersey	27	19	50.2	18.5	4.6	1863	Leesburg, N. J.	Philadelphia, Pa.
130671		Sch.	New Light	31	29	56.2	18.5	3.7	1894	Beaufort, N. C.	Do.
18691		Sch.	New Louisiana	8	8	35.0	12.0	3.0	1871	Galveston, Tex.	Galveston, Tex.
18159		Sch.	New Packet	49	46	62.8	19.4	5.7	1853	Kennebunk Port, Me.	Machias, Me.
18525		Sch.	New Star	15	11	42.5	14.7	3.8	1865	New Orleans, La.	New Orleans, La.
130357		Lgr.	New Three Brothers	6	6	37.0	12.0	3.5	1886	Bayou Long, La.	Brashear, La.
130293		Sch.	New Venice	24	23	52.1	16.4	4.1	1833	Scranton, Miss.	Key West, Fla.
18229		Slp.	New York	53	50	61.5	23.0	5.9	1833	Sawpit, N. Y.	New York, N. Y.
18677		Slp.	New York	7	7	35.0	13.0	4.0	1871	Orient, N. Y.	Greenport, N. Y.
130805	K. N. T. J.	Sch.	New York	1,684	1,576	245.4	44.3	21.0	1898	Bath, Me.	New York, N. Y.
130384	K. D. V. Q.	Sch.	Newark	120	114	93.5	27.2	7.5	1887	Benicia, Cal.	San Francisco, Cal.
130822	K. P. C. S.	Sch.	Newburgh	524	481	135.8	32.8	15.8	1888	Windsor, Nova Scotia	New York, N. Y.
18473		Sch.	Newell Hubbard	55	52	75.6	20.0	5.4	1867	Detroit, Mich.	Detroit, Mich.
18507		Sch.	Newell B. Hawes	89	84	80.0	23.6	7.7	1868	Chelsea, Mass.	Boston, Mass.
130537		Sch.	Newport	12	11	39.0	14.6	3.5	1845	Key West, Fla.	Key West, Fla.
130235	J. W. K. M.	Bkn.	Newsboy	588	509	168.0	38.0	13.9	1882	San Francisco, Cal.	San Francisco, Cal.
18178		Sch.	Newton	9	9	46.0	14.6	3.4	Fish River, Ala.	Mobile, Ala.
115287	J. P. V. B.	Sch.	Newton	580	498	148.6	32.8	16.0	1874	Boston, Mass.	Boston, Mass.
18436		Sch.	Niagara	23	22	46.6	15.0	7.1	1857	St. George, Me.	Waldoboro, Me.
18479		Slp.	Niagara	13	13	39.0	13.0	4.0	1867	Brooklyn, N. Y.	New Haven, Conn.
130657		Slp. y.	Niagara	17	14	50.7	12.2	5.7	1895	Bristol, R. I.	New York, N. Y.
130816		Sch.	Niagara	112	78	97.3	25.5	10.0	1899	Essex, Mass.	Gloucester, Mass.
18385		Sch.	Niantic	21	20	51.0	14.1	3.8	1850	San Francisco, Cal.	San Francisco, Cal.
18667		Sch.	Niantic	121	115	100.0	17.6	8.5	1870	Hamburg, Pa.	Bridgport, Conn.
130454		Slp.	Nicky A. Brooks	10	9	42.2	15.2	3.3	1889	Madison, Md.	Crisfield, Md.
130237		Sch.	Nicholas Booraem	38	36	60.0	21.3	5.2	1882	Washington, N. J.	Perth Amboy, N. J.
18601		Sch.	Nicholas M-hrhof	58	55	75.0	24.0	5.8	1869	Poughkeepsie, N. Y.	Newark, N. J.
18564	J. F. R. L.	Bk.	Nicholas Thayer	584	555	138.0	31.0	19.3	1868	Thomaston, Me.	San Francisco, Cal.
130034		Slp.	Nick Smith	6	5	30.2	9.9	2.6	1875	Smith Landing, N. J.	Chicoteague, Va.
130448		Sch.	Nickerson	39	37	59.4	18.5	6.5	1889	Essex, Mass.	Salem, Mass.
18396		Sch.	Nicoline and Dortha	19	18	50.0	17.0	3.4	1863	San Francisco, Cal.	San Francisco, Cal.
18026		Sch.	Niger	70	66	69.7	21.0	7.2	1854	Newport, R. I.	Wiscasset, Me.
18352	H. P. F. M.	Sch.	Nightingale	158	142	99.0	28.5	8.0	1854	Bristol, R. I.	Bangor, Me.
130790		Slp.	Nightmare	5	5	39.0	11.0	2.6	1898	Sayville, N. Y.	Patchogue, N. Y.
18030		Sch.	Nit Desperandum	79	75	75.0	21.5	7.5	1861	Essex, Mass.	Castine, Me.
18438		Sch.	Nile	87	62	72.7	22.3	6.5	1856	Kennebunk Port, Me.	Rockland, Me.
18003		Slp. y.	Nimbus	12	11	33.1	12.1	5.1	1869	Bristol, R. I.	Boston, Mass.
130482	K. H. G. F.	Sch.	Nimbus	84	809	185.7	37.3	19.3	1890	Belfast, Me.	Do.
130657		Cat.	Nimbus	5	5	23.4	11.2	3.3	1894	Osterville, Mass.	Chatham, Mass.
130592		Slp. y.	Nimpo	12	11	32.5	13.8	4.9	1844	New Bedford, Mass.	Greenport, N. Y.
18392		Sch.	Nimrod	27	26	55.3	16.9	4.0	1853	San Francisco, Cal.	San Francisco, Cal.
18595		Slp. y.	Nimrod	11	11	30.2	12.6	5.1	1885	Norwich, Conn.	New York, N. Y.
130665	K. J. T. L.	Sch.	Nimrod	293	257	132.4	30.8	10.0	1891	Kennebunk, Me.	Eastport, Me.
130174		Sch.	Nina	6	5	29.0	10.6	3.9	1880	Boston, Mass.	Provincetown, Mass.
130399		Sch.	Nina	7	7	39.0	12.7	3.1	1885	Fairmount, Md.	Crisfield, Md.
130707		Sch.	Nina	9	6	43.3	11.8	2.8	1896	Morehead City, N. C.	Key West, Fla.
130727		Slp.	Nina	6	6	38.0	10.0	2.7	1896	Yorktown, Va.	Newport News, Va.
130166		Sch.	Nina Bell	6	6	29.0	9.3	2.9	1879	Mathews County, Va.	Cape Charles, Va.
130599		Sch.	Nina Dare	10	9	45.3	12.7	3.3	1892	North River, N. C.	Beaufort, N. C.
130791		Slp.	Ninlah	8	8	33.0	11.1	4.0	1898	Amityville, N. Y.	Greenport, N. Y.
130507		Sch.	Nine Brothers	7	7	45.7	10.9	3.3	1890	St. Michaels, Md.	Baltimore, Md.
18784	J. N. V. H.	Bkn.	Nineveh	494	441	126.2	30.5	17.0	1874	Boston, Mass.	New York, N. Y.
130721		Slp. y.	Nihita	5	5	37.6	9.4	4.3	1896	South Boston, Mass.	Do.
130190		Slp. y.	Nirvana	23	21	40.0	15.1	7.1	1881	Boston, Mass.	Do.
130299	K. C. M. D.	Sch. y.	Nirvana	53	50	71.5	20.2	7.0	1884	City Island, N. Y.	Do.

¹ Formerly bark
² a Stillman B. Allen.
^b White Cloud.

³ Formerly British schooner Newburgh.
⁴ Formerly schooner Boxer.

⁵ Formerly sloop Emily B.

MERCHANT SAILING VESSELS OF THE UNITED STATES—Continued.

Official No.	Signal letters.	Rig.	Name of vessel.	Gross tonnage.	Net tonnage.	Length.	Breadth.	Depth.	When built.	Where built.	Home port (where permanent document issues).
130481		Sch.	Nirvana	611	580	169.5	34.0	13.2	1890	West Bay City, Mich.	Port Huron, Mich.
130623		Slp.	Nixie	5	5	24.8	9.8	4.9	1893	North Haven, Me.	North Haven, Me.
130654		Cat.	Nixie	6	6	25.0	12.0	3.6	1891	Osterville, Mass.	Barnstable, Mass.
130243		Sch.	Noah S. Riggin	19	18	54.6	17.0	4.7	1882	Somerset County, Md.	Cape Charles, Va.
130589		Sch.	Noah	14	13	43.0	14.3	3.5	1892	Brunswick, Ga.	Key West, Fla.
18312		Slp.	Noble Grand	7	7	33.9	11.8	3.3			Newport News, Va.
18450		Sch.	Noble Grand	28	19	53.1	17.9	5.8	1854	Somerset County, Md.	Cape Charles, Va.
130192		Sch.	Noble Grand	6	5	44.2	11.3	3.0	1879	do	Tappahannock, Va.
130558		Slp.	Nobacussett	7	7	24.4	12.3	4.0	1845	Matapoisett, Mass.	Bennis, Mass.
18548		Slp.	Nocomao	6	6	30.5	11.0	3.0	1866	Moriches, N. Y.	Perth Amboy, N. J.
130722		Slp.	Nodie North	8	8	43.0	14.5	3.5	1896	Tighman Island, Md.	Baltimore, Md.
18059		Sch. y.	Nokomis	54	51	75.2	22.2	7.3	1860	Northport, N. Y.	New York, N. Y.
130659		Slp. y.	Nokomis	9	8	31.6	10.0	4.8	1893	Boston, Mass.	Boston, Mass.
130700	K. M. H. W.	Sch.	Nokomis	545	462	161.2	36.7	12.8	1895	Port Blakeley, Wash.	San Francisco, Cal.
130753	K. N. F. Q.	Sch.	Nohomis	295	245	120.7	32.0	10.1	1897	Millbridge, Me.	Machias, Me.
130343		Slp. y.	Nomad	9	8	31.0	13.6	4.6	1884	Brooklyn, N. Y.	New York, N. Y.
130539		Slp. y.	Nomad	10	10	32.1	11.3	5.3	1882	Boston, Mass.	Boston, Mass.
130783		Sch. y.	Nomad	15	15	42.0	11.8	6.0	1898	Chicago, Ill.	Chicago, Ill.
130681		Slp.	Nona and Alice	6	6	39.5	13.2	3.0	1894	Fairmount, Md.	Crisfield, Md.
18768		Slp.	Nonie	7	6	33.4	11.3	3.2	1873	Smithfield, Va.	Norfolk, Va.
130213		Sch.	Nonie	8	8	40.0	9.3	3.6	1841	Yorktown, Va.	Annapolis, Md.
18050		Sch.	Nonpareil	22	20	46.2	15.5	5.1	1857	Cranberry Isles, Me.	Machias, Me.
18602		Sch.	Nonpareil	43	41	59.7	21.7	7.7	1858	Mystic, Conn.	Key West, Fla.
18792		Sch.	Noonday	75	71	77.0	20.5	8.0	1873	Gloucester, Mass.	Kenn-bunk, Me.
130544		Sch.	Nootka	10	10	37.0	12.4	4.6	1886	Port Blakeley, Wash.	Port Townsend, Wash.
18747		Sch.	Noquebay	684	652	205.2	34.7	12.5	1872	Trenton, Mich.	Port Huron, Mich.
18658		Sch.	Nora	11	10	34.7	13.0	4.0	1870	Belfast, Me.	Rockport, Me.
130438		Slp.	Nora	6	5	27.8	12.4	3.6	1889	Noank, Conn.	New London, Conn.
130496		Sch.	Nora	10	9	50.0	13.5	3.0	1890	St. Peters Creek, Md.	Baltimore, Md.
130827		Sch.	Nora Belle	7	6	32.0	13.5	2.9	1899	Bon Secour, Ala.	Mobile, Ala.
130193		Sch.	Nora Lee	5	5	37.0	10.3	3.4	1881	Yorktown, Va.	Newport News, Va.
130612		Sch.	Nora Vaden	7	7	37.0	12.4	8.0	1892	Brighton, Va.	Cape Charles, Va.
130726		Sch.	Nora E. Lawson	8	6	50.0	11.8	3.3	1896	Monie, Md.	Crisfield, Md.
18776		Sch.	Norah	7	7	42.5	9.7	2.6	1873	Northumberland, Va.	Do.
18235		Slp.	Norua	38	36	48.0	21.1	6.0	1863	Brooklyn, N. Y.	New York, N. Y.
18605		Sch.	Norma	19	18	58.0	14.1	4.5	1867	Depere, Wis.	Milwaukee, Wis.
130264	K. B. J. H.	Sch.	Norma	326	310	138.5	34.0	10.5	1883	San Francisco, Cal.	San Francisco, Cal.
130668	K. M. B. H.	Sch.	Norma	110	77	96.2	25.0	10.0	1894	Essex, Mass.	Gloucester, Mass.
130701		Slp. y.	Norma	14	14	36.0	14.0	3.8	1889	Bayshore, N. Y.	New York, N. Y.
130478		Sch.	Norma R.	27	26	65.0	18.0	5.3	1890	Solomons Island, Md.	Annapolis, Md.
18101		Sch.	Norman	251	239	134.3	26.0	9.9	1848	Sacketts Harbor, N. Y.	Chicago, Ill.
130992	J. S. G. H.	Sch.	Norman	365	299	156.1	31.0	11.6	1877	Bath, Me.	Castine, Me.
130255		Sch.	Norman	20	19	50.5	13.8	5.0	1883	Milwaukee, Wis.	Milwaukee, Wis.
130771		Slp.	Norman	6	6	30.8	13.7	3.0	1898	Rayport, N. Y.	Patchogue, N. Y.
130663		Sch.	Norman Fisher	80	51	83.2	22.0	9.0	1894	Gloucester, Mass.	Gloucester, Mass.
130709		Sch.	Norman Sunde	25	25	47.8	16.5	6.1	1896	Poulsbo, Wash.	Port Townsend, Wash.
130105		Sch.	Normandie	18	17	45.9	17.7	3.8	1876	Jordan River, Miss.	Port Lavaca, Tex.
130103	J. S. N. G.	Bk.	Normandy	1,208	1,097	184.0	38.0	24.2	1877	Damariscotta, Me.	Portland, Me.
130131	J. T. B. R.	Sch.	Normandy	543	432	154.0	35.4	13.2	1878	Bath, Me.	Bath, Me.
130146	K. G. F. W.	Sch. y.	Norna	89	85	95.7	21.6	10.5	1879	Brooklyn, N. Y.	New York, N. Y.
130619		Sch.	Norna	23	22	52.0	18.0	7.0	1893	Eau Gallie, Fla.	St. Augustine, Fla.
130741		Slp.	Norna	6	6	30.7	13.2	3.3	1897	Patchogue, N. Y.	Patchogue, N. Y.
130322	K. C. T. L.	Sch.	Norombega	310	266	137.5	32.0	9.5	1884	Verona, Me.	Bucksport, Me.
130702		Slp. y.	Norota	14	8	54.5	10.8	7.0	1895	City Island, N. Y.	Stamford, Conn.
130803		Slp.	Norsoman	7	7	29.2	11.5	5.6	1881	Boston, Mass.	Castine, Me.
130653		Slp.	North	18	17	39.5	14.0	5.9	1894	Tacoma, Wash.	Junau, Alaska
18573		Sch.	Northampton	60	57	74.4	23.4	4.7	1868	Newtown, Md.	Crisfield, Md.
130610		Slp.	Northumberland	9	8	40.7	12.5	3.7	1892	Alexandria, Va.	Alexandria, Va.
18585	J. G. H. M.	Bkn.	Northwest	515	489	147.9	36.8	13.9	1868	Port Madison, Wash.	San Francisco, Cal.
130150		Sch.	Northwest	7	7	40.0	11.0	3.4	1879	Sandbeach, Mich.	Port Huron, Mich.
130497		Sch.	North America	13	12	37.0	14.8	3.6	1890	Biloxi, Miss.	Shieldsboro, Miss.
18249		Slp.	North Bend	42	39	56.9	19.3	6.3	1840	Lyme, Conn.	New York, N. Y.
130106	J. S. Q. P.	Sch.	North Bend	376	357	153.5	32.8	11.2	1877	Coos Bay, Ore.	San Francisco, Cal.
18006		Sch.	North Carolina	19	18	46.0	15.0	5.0	1868	Dorchester County, Md.	Trenton, N. J.
18565		Sch.	North Carolina	19	18	46.0	15.0	5.0	1868	Crisfield, Md.	Baltimore, Md.
18409		Sch.	North Star	25	16	46.2	18.5	4.8	1867	Dorchester, N. J.	Bridgeton, N. J.
18509		Sch.	North Star	19	18	48.7	15.5	5.8	1867	Boston, Mass.	Newport, R. I.
18564		Sch.	North Star	19	18	48.5	15.8	4.8	1868	Crisfield, Md.	Tappahannock, Va.
130665		Sch.	North Star	6	5	32.0	10.7	3.3	1893	Menominee, Mich.	Marquette, Mich.
130666		Slp.	North Star	8	8	31.0	10.6	4.5	1894	Waldoboro, Me.	Newburyport, Mass.
130666		Sch.	North Star	8	7	38.0	9.0	4.6	1895	Sitka, Alaska	Sitka, Alaska
18146		Sch.	Northern Eagle	36	35	61.0	20.0	6.0	1857	Gloucester, Mass.	Gloucester, Mass.
18136	H. N. V. Q.	Sch.	Northern Light	139	132	90.0	26.6	9.0	1885	Tremont, Me.	Southwest Harbor, Me.
18364		Sch.	Northern Light	51	49	61.3	18.9	6.6	1832	Boothbay, Me.	Machias, Me.
18463	J. B. V. C.	Bk.	Northern Light	384	365	125.4	30.3	17.9	1851	Rochester, Mass.	San Francisco, Cal.

¹Formerly schooner-yacht Nettie.

MERCHANT SAILING VESSELS OF THE UNITED STATES—Continued.

Official No	Signal letters.	Rig.	Name of vessel.	Gross tonnage.	Net tonnage.	Length.	Breadth.	Depth.	When built.	Where built.	Home port (where permanent document issued).
						Feet.	Feet.	Feet.			
130059	Sch.	Northern Light.....	18	17	47.0	15.0	3.0	1874	Coldspring, N. Y.....	Wilmington, Del.
130266	Zip.	Northern Light.....	38	36	58.8	19.0	3.5	1883	Alna, Me.....	Bath, Me.
130821	Sch.	Northern Light.....	39	39	65.0	17.3	5.8	1899	Chaumont, N. Y.....	Cape Vincent N. Y.
130457	Sch.	Norton.....	104	99	82.2	25.5	6.5	1889	York, Me.....	Gloucester, Mass.
130477	K. H. F. L.	Sch.	Norumbega.....	126	91	107.5	24.0	10.5	1890	Essex, Mass.....	Do.
18735	Sch.	Norwalk.....	5	5	40.7	9.8	3.0	1872	Crisfield, Md.....	Baltimore, Md.
130311	Sch.	Nor' West.....	8	7	35.4	11.6	4.4	1884	Kadiak, Alaska.....	Kadiak, Alaska.
180282	Sch.	Norwich.....	17	16	47.6	18.4	4.7	1883	Freeport, Fla.....	Pensacola, Fla.
18594	Sch.	Notice.....	66	63	71.0	21.6	7.3	1868	Gloucester, Mass.....	Gloucester, Mass.
130549	K. J. Q. G.	Zip. y.	Notus.....	14	14	37.2	14.6	5.9	1886	Fall River, Mass.....	New York, N. Y.
130735	Ywl. y.	Notus.....	5	5	24.0	9.5	4.5	1896	South Boston, Mass.....	Boston, Mass.
130649	K. L. T. W.	Sch.	Nourmahal.....	115	86	99.0	25.0	9.6	1894	Essex, Mass.....	Gloucester, Mass.
130183	Sch. y.	Novellette.....	40	38	44.6	18.0	4.2	1880	Boidentown, N. J.....	Philadelphia, Pa.
130679	Sch.	Novelty.....	5	5	38.2	8.0	3.3	1887	Gloucester, Mass.....	Chatham, Mass.
130347	K. D. H. L.	Sch.	Novelty.....	592	584	168.2	39.0	13.0	1886	North Bend, Oreg.....	San Francisco, Cal.
130713	Zip.	Novelty.....	11	11	32.5	12.1	6.0	1896	Friendship, Me.....	Waldoboro, Me.
130577	Zip.	Now Then.....	8	7	33.3	10.6	4.9	1891	Brooksville, Me.....	Mount Desert Ferry, Me.
130598	Zip.	Now Then.....	10	10	37.2	12.2	6.7	1892	North Haven, Me.....	Deer Isle, Me.
130674	Sch.	Now Then.....	7	6	33.5	10.0	3.0	1894	Sturgeon Bay, Wis.....	Milwaukee, Wis.
130524	Sch.	Nueces Valley.....	12	12	46.4	13.8	2.8	1891	Sharpburg, Tex.....	Corpus Christi, Tex.
130543	Zip. y.	Numa.....	6	6	25.0	10.9	3.7	1890	Tottenville, N. Y.....	New York, N. Y.
130723	Sch.	Number Two a.....	877	803	193.0	35.0	16.4	1896	Noank, Conn.....	Baltimore, Md.
130731	K. M. W. F.	Sch.	Number Three β.....	1,060	1,057	200.2	34.2	20.0	1884	Hamburg, Germany.....	Do.
130776	K. N. M. D.	Sch.	Number Five.....	900	796	192.7	34.7	17.0	1888	Bath, Me.....	Do.
130782	K. N. M. P.	Sch.	Number Six.....	910	793	192.3	35.1	17.0	1898	do.....	Do.
130498	K. N. S. P.	Sch.	Number Seven.....	898	790	193.0	34.9	17.0	1898	do.....	Do.
130404	K. N. T. G.	Sch.	Number Eight.....	924	810	193.0	34.9	17.1	1899	do.....	Do.
130666	K. N. S. V. C.	Sch.	Number Nine.....	909	794	192.8	35.1	17.0	1899	do.....	Do.
130797	K. N. S. J.	Sch.	Number Ten.....	897	804	189.2	35.3	17.2	1898	do.....	Do.
130810	K. N. W. P.	Sch.	Number Eleven.....	933	840	189.9	35.5	18.1	1899	do.....	Do.
130811	K. N. W. R.	Sch.	Number Twelve.....	930	809	194.0	35.1	17.2	1899	do.....	Do.
130813	K. P. B. C.	Sch.	Number Fourteen.....	927	807	192.8	35.0	17.4	1899	do.....	Do.
130817	K. P. B. S.	Sch.	Number Fifteen.....	912	796	192.1	34.8	17.3	1899	do.....	Do.
130823	K. P. C. V.	Sch.	Number Sixteen.....	929	808	192.6	34.8	17.3	1899	do.....	Do.
130829	K. P. D. Q.	Sch.	Number Seventeen.....	935	813	192.7	35.0	17.4	1899	do.....	Do.
130595	Zip. y.	Nydia.....	10	10	35.0	11.6	4.5	1899	Brooklyn, N. Y.....	New York, N. Y.
130411	K. F. J. B.	Zip. y.	Nymph.....	14	13	44.0	14.7	6.4	1888	South Boston, Mass.....	Do.
130521	Sch.	Nymph.....	13	12	38.0	14.9	3.7	1890	Biloxi, Mass.....	Shieldsboro, Miss.
130555	Cat.	Nymph.....	6	6	25.2	12.5	4.0	1890	Noank, Conn.....	Stonington, Conn.
130633	Cat. y.	Nymph.....	6	6	26.2	12.2	3.6	1893	Monument Beach, Mass.....	New York, N. Y.
130824	Zip. y.	Nymph.....	6	6	32.0	9.2	3.6	1899	Chicago, Ill.....	Chicago, Ill.
130564	Zip.	Nymphæa.....	7	7	28.2	10.4	5.9	1891	Bremen, Me.....	Deer Isle, Me.
O.											
19332	Sch.	O. Shaw.....	40	38	67.0	16.5	5.3	1870	South Haven, Mich.....	Marquette, Mich.
155248	Sch.	O. A. Mygatt.....	82	80	52.3	15.6	4.6	1893	Punta Gorda, Fla.....	Key West, Fla.
15545	Zip.	O. B. Roberts.....	5	5	26.6	11.5	3.6	1898	Key West, Fla.....	Do.
19362	Sch.	O. C. Somers.....	8	8	30.0	11.0	6.0	1872	Crisfield, Md.....	Baltimore, Md.
19400	J. P. R. H.	Sch.	O. D. Witherell.....	631	599	148.0	33.1	15.1	1874	Bath, Me.....	Ipswich, Mass.
155173	K. G. P. F.	Sch.	O. H. Brown.....	1,051	959	187.2	41.3	16.9	1889	do.....	Perth Amboy, N. J.
155227	K. L. N. J.	Sch.	O. M. Kellogg.....	393	373	150.0	35.0	11.8	1892	Fairhaven, Cal.....	San Francisco, Cal.
19312	J. H. N. W.	Sch.	O. M. Marrett.....	164	155	98.9	26.0	9.0	1869	Boothbay, Me.....	Rockland, Me.
155172	Sch.	O. P. Roberts.....	16	15	61.0	17.1	3.8	1889	St. Peter's Creek, Md.....	Baltimore, Md.
155137	Zip.	O. W. Beebe.....	6	6	24.7	13.1	3.7	1887	Noank, Conn.....	Stonington, Conn.
19015	Zip.	Oak.....	50	48	52.0	26.0	6.0	1864	Brooklyn, N. Y.....	New York, N. Y.
155308	K. N. F. C.	Sch.	Oak Hill.....	910	843	194.4	34.8	17.6	1897	Noank, Conn.....	Philadelphia, Pa.
19106	Sch.	Oak Leaf.....	395	375	169.0	31.2	10.7	1866	Cleveland, Ohio.....	Chicago, Ill.
155278	Sch.	Oak Leaf.....	93	82	86.0	24.0	6.4	1895	Gibraltar, Mich.....	Detroit, Mich.
155148	Sch.	Oak Orchard.....	24	23	58.0	12.0	4.4	1887	Pensaukee, Wis.....	Milwaukee, Wis.
19055	H. P. K. V.	Sch.	Oakes Ames.....	254	209	118.0	30.8	7.0	1862	Noank, Conn.....	Portland, Me.
19142	H. W. M. Q.	Bk.	Oakland.....	534	483	150.8	34.5	13.2	1865	Bath, Me.....	Seattle, Wash.
19167	H. W. N. K.	Sch.	Oakland.....	1,241	1,219	186.7	37.5	23.8	1866	Brunswick, Me.....	Boston, Mass.
19360	Sch.	Oakland.....	57	45	65.1	21.6	7.0	1872	St. Michaels, Md.....	Baltimore, Md.
19389	Sch.	Oakland.....	36	34	57.3	19.6	5.9	1873	Charleston, S. C.....	Charleston, S. C.
155017	J. T. V. F.	Sch.	Oakwoods.....	137	170	96.3	27.3	7.8	1880	Kennebunk Port, Me.....	Newport, R. I.
19455	J. R. Q. M.	Bk.	Oak's Baxter.....	916	876	189.2	34.0	19.0	1876	Newburyport, Mass.....	New York, N. Y.
19410	J. P. M. G.	Zip.	Ocidental.....	1,533	1,409	210.6	39.8	24.7	1874	Bath, Me.....	San Francisco, Cal.
155095	K. C. N. R.	Sch.	Ocidental.....	269	173	119.6	30.5	8.8	1884	Fairhaven, Cal.....	Do.
18971	Zip.	Ocean.....	7	7	33.4	12.3	Bon Secour, Ala.....	Mobile, Ala.
15501	K. M. T. S.	Sch.	Ocean Belle.....	1,593	1,496	239.7	43.3	19.1	1896	Bath, Me.....	New York, N. Y.
19194	Zip.	Ocean Bird.....	7	7	36.0	11.4	3.2	Crisfield, Md.
19208	Sch.	Ocean Bird.....	77	73	85.4	24.2	6.4	1855	Somerset County, Md.....	Seaford, Del.
19246	Sch.	Ocean Bird.....	22	15	49.0	17.6	5.6	1853	do.....	Cape Charles, Va.
19454	Sch.	Ocean Bird.....	11	10	42.0	14.0	4.0	1876	Hatteras, N. C.....	Edenton, N. C.

1 Formerly German bark Seuta.

α U. S. Navy coal barge No. 2, Aug. 20, 1898.

β U. S. Navy coal barge No. 1, Aug. 20, 1898.

MERCHANT SAILING VESSELS OF THE UNITED STATES—Continued.

Official No.	Signal letters.	Rig.	Name of vessel.	Gross tonnage.	Net tonnage.	Length.	Breadth.	Depth.	When built.	Where built.	Home port (where permanent document issues).
						Feet.	Feet.	Feet.			
155007		Sch.	Ocean King	11	11	32.4	11.0	3.7	1879	San Francisco, Cal.	Los Angeles, Cal.
155279		Lgr.	Ocean King	10	6	40.3	13.6	3.7	1895	Morgan City, La.	Brashear, La.
19472		Sch.	Ocean Pearl	5	5	36.0	9.2	2.6	1877	Mathews County, Va.	Cape Charles, Va.
19158		Sch.	Ocean Queen	19	18	48.8	17.0	4.7	1853	Marcushook, Pa.	Wilmington, Del.
19235		Sch.	Ocean Queen	22	21	48.0	16.0	5.0	1855	Somerset County, Md.	Tappahannock, Va.
19116		Sch.	Ocean Romp	42	39	55.0	17.0	7.2	1858	Westport, Me.	Machias, Me.
19146		Sch.	Ocean Spray	83	71	80.0	25.5	7.0	1865	Menocino, Cal.	San Francisco, Cal.
155168		Slp.	Ocean Spray	6	5	28.5	12.5	3.2	1889	Patchogue, N. Y.	Patchogue, N. Y.
19443		Slp.	Ocean Star	12	12	37.9	15.3	4.2	1875	Absecon, N. J.	Chincoteague, Va.
19481		Slp.	Ocean Wave	6	5	28.5	12.5	3.1	1877	Coldspring, N. Y.	Coldspring, N. Y.
155120		Sch.	Ocean Wave	10	9	53.5	14.7	2.7	1885	Somerset County, Md.	Crisfield, Md.
155229		Sch.	Ocean Wave	23	19	56.4	17.7	4.4	1898	St. Marys, Ga.	St. Marys, Ga.
155157	K. G. C. S.	Sch.	Oceania Vance	445	384	148.5	36.1	11.3	1888	Port Blakeley, Wash	Eureka, Cal.
155109		Slp.	Oceanic	6	6	37.4	13.3	3.0	1897	Fairmount, Md.	Crisfield, Md.
155311		Sch.	Oceanic	6	6	45.6	14.4	3.1	1897	Applegarth, Md.	Do.
19096	H. P. L. R.	Sch.	Oceanus	556	547	232.0	40.0	10.0	1864	New York, N. Y.	New York, N. Y.
19323		Sch.	Oceanus	47	75	70.8	20.2	6.9	1870	Bath, Me.	Gloucester, Mass.
155333		Slp.	Oceola	28	23	45.7	18.7	5.3	1896	Charleston, S. C.	Charleston, S. C.
19466		Sch.	Ocoke	27	26	69.9	17.1	5.4	1878	Kinnekeet, N. C.	Edenton, N. C.
19310		Sch.	Octavia	13	8	42.4	14.5	4.0	1869	Crisfield, Md.	Bridgeton, N. J.
19496		Sch.	Octavia	6	6	31.0	11.0	3.0	1878	Galveston, Tex.	Galveston, Tex.
155294		Sch.	Oda	7	7	44.0	12.4	3.4	1890	Chance, Md.	Crisfield, Md.
19256		Sch.	Odd Fellow	17	16	43.5	14.4	6.6	1849	Bristol, Me.	Gloucester, Mass.
155250		Slp.	Odd Fellow	9	8	36.4	13.1	6.0	1892	Machias, Me.	Provincetown, Mass.
19380	J. M. F. R.	Sch.	Odell	141	134	97.2	26.2	7.5	1873	Bowdoinham, Me.	Boston, Mass.
155343		Sch.	Odell	8	6	36.0	10.0	3.0	1897	Reedville, Va.	Tappahannock, Va.
155155	K. H. G. J.	Sch.	Oenone	71	68	82.6	19.8	11.2	1883	Boston, Mass.	Boston, Mass.
155350		Sch.	Oleha	11	11	43.2	15.2	3.0	1897	Clear Creek, Tex.	Galveston, Tex.
19190		Sch.	Ogarita	604	574	173.8	39.2	12.8	1864	Conneaut, Ohio	Buffalo, N. Y.
155347		Slp.	Ogarita	17	17	39.0	15.0	5.0	1893	Skidaway Island, Ga.	Savannah, Ga.
19199		Sch.	Ohio	9	9	42.9	12.4	3.6	1857	Ocracoke, N. C.	Baufort, N. C.
155280	K. M. L. V.	Sch.	Okanogan	721	606	186.4	39.0	13.9	1895	Port Blakeley, Wash	Port Townsend, Wash.
19404		Sip.	Okolona	24	23	50.5	16.7	3.6	1874	Westport, Me.	Bath, Me.
19316		Sip.	Old Dominion	13	13	40.6	13.9	4.4	1870	Bristol, Me.	Provincetown, Mass.
155131		Sch.	Old Hickory	20	17	68.1	18.3	4.0	1886	Madisonville, La.	New Orleans, La.
19490		Sip.	Old Joe	8	8	33.6	12.5	3.6	1878	Charleston, S. C.	Charleston, S. C.
18419		Sch.	Old Zach	19	18	48.4	15.5	5.0	1848	Accomac County, Va.	Baltimore, Md.
155229		Sch.	Olga	308	292	137.0	30.4	10.0	1881	Manitowoc, Wis.	Chicago, Ill.
155084		Sch.	Olga	21	19	47.0	14.8	5.0	1883	Kadiak, Alaska	Kadiak, Alaska.
155175	K. G. Q. D.	Sch.	Olga	498	444	164.0	36.0	12.2	1869	Eureka, Cal.	San Francisco, Cal.
155176		Sch.	Olga	46	43	63.5	20.0	7.0	1890	Benicia, Cal.	Unalaska, Alaska.
155204		Sip.	Olga	14	13	38.7	14.8	4.2	1866	Philadelphia, Pa.	New York, N. Y.
155236	K. M. W. N.	Sip.	Olga	11	11	38.2	12.5	5.0	1893	Greenport, N. Y.	Do.
155259		Sip.	Olga	6	6	27.6	10.0	3.6	1890	Port Gamble, Wash	Seattle, Wash.
155266		Sip.	Olga	8	8	30.0	11.6	3.6	1893	Canaveral, Fla.	St. Augustine, Fla.
155290		Cat.	Olga	7	7	26.4	12.6	4.2	1897	Newport, R. I.	Newport, R. I.
155115		Cat.	Olga	8	8	31.6	12.0	4.9	1898	Atlantic City, N. J.	Somers Point, N. J.
155320		Sch.	Olga	7	5	31.9	11.2	3.4	1898	Bay Point, Fla.	Pensacola, Fla.
155354		Sch.	Olga	82	65	103.0	25.2	5.1	1899	Eau Gallie, Fla.	Brownsville, Tex.
155282		Sch.	Olga Matilda	29	25	50.0	16.7	3.5	1895	Vallejo, Cal.	San Francisco, Cal.
155102		Sip.	Olhe P. Smith	9	8	44.5	14.8	3.6	1884	Taylor's Island, Md.	Crisfield, Md.
155201		Sip.	Olita	9	9	29.5	10.7	3.5	1897	Santa Barbara, Cal.	Los Angeles, Cal.
155231		Sch.	Olive	11	10	37.0	14.9	3.2	1881	Pensacola, Fla.	Pensacola, Fla.
155269		Sch.	Olive	11	10	41.0	12.6	3.5	1894	Jacksonville, Fla.	Brunswick, Ga.
155292		Sip.	Olive	7	5	36.0	12.9	3.1	1894	Crisfield, Md.	Crisfield, Md.
155296		Sip.	Olive	6	5	31.6	13.3	3.0	1898	Bayou Labatre Ala.	Mobile, Ala.
155249		Sip.	Olive E	9	8	28.0	13.2	5.0	1894	New London, Conn.	New London, Conn.
155243		Sch.	Olive G	15	15	39.9	15.7	6.2	1877	Clare, Nova Scotia	Lubec, Me.
155244		Sip.	Olive M	5	5	37.8	11.7	2.7	1898	Oriole, Md.	Crisfield, Md.
19135		Sch.	Olive Avery	57	55	65.6	19.2	7.5	1851	Camden, Me.	Ellsworth, Me.
18935		Sch.	Olive Brauch	91	87	89.8	22.6	7.3	1848	Franklin, Me.	Ellsworth, Me.
19243		Sip.	Olive Branch	7	7	33.0	13.5	3.2	1866	Brookhaven, N. Y.	Patchogue, N. Y.
155115		Sip.	Olive Branch	21	20	50.5	13.2	4.4	1845	Clayton, N. Y.	Sacket Harbor, N. Y.
155103		Sch.	Olive Handy	24	19	53.5	20.5	5.3	1884	Somerset County, Md.	Crisfield, Md.
155181		Sch.	Olive Jeanette	1,271	1,208	242.0	39.0	16.0	1890	West Bay City, Mich	Cleveland, Ohio.
155206		Sch.	Olive May	14	13	40.5	15.0	6.4	1897	Waldoboro, Me.	Gloucester, Mass.
155277		Sip.	Olive Mulford	12	7	34.0	13.7	3.8	1834	Bridgeton, N. J.	Bridgeton, N. J.
19468	J. S. C. M.	Bk.	Olive Thurlow	660	577	149.0	32.7	17.6	1876	Calus, Me.	New York, N. Y.
19296		Sch.	Olive A. Lewis	22	21	49.0	16.2	6.1	1865	Newburyport, Mass	Stonington, Conn.
155293		Sch.	Olive T. Chelton	21	20	57.0	16.2	4.7	1884	Somerset County, Md.	Baltimore, Md.
155215	K. J. V. R.	Sch.	Olive T. Whittier	562	493	152.0	35.5	12.4	1891	Rockland, Me.	Portland, Me.
155101		Sch.	Olive V. Smith	8	8	47.0	12.7	3.4	1884	Somerset County, Md.	Crisfield, Md.
155225		Sch.	Olive C	17	16	56.0	14.5	4.1	1841	Cambridge, Md.	Annapolis, Md.
1933	H. P. G. W.	Sch.	Oliver Ames	456	433	134.4	33.2	17.1	1866	Berkley, Mass.	Fall River, Mass.
155282		Sch.	Oliver Gertrude	17	17	51.0	16.4	4.3	1883	Crisfield, Md.	Baltimore, Md.
19406		Sch.	Oliver Mitchell	320	304	136.7	25.6	11.4	1874	Algonac, Mich.	Oswego, N. Y.

† Formerly British schooner Ocean Lily.

† Auxiliary engine.

MERCHANT SAILING VESSELS OF THE UNITED STATES—Continued.

Official No.	Signal letters.	Rig.	Name of vessel.	Gross tonnage.	Net tonnage.	Length.	Breadth.	Depth.	When built.	Where built.	Home port (where permanent document issues).
						Feet.	Feet.	Feet.			
19220		Sch.	Oliver Scofield	393	373	130.0	31.5	14.6	1867	Tottenville, N. Y.	New London, Conn.
155300		Sch.	Oliver F. Kilham	73	43	81.0	21.0	9.0	1897	Essex, Mass.	Salem, Mass.
155092	K. C. H. T.	Sch.	Oliver S. Barrett	634	561	153.0	35.4	13.4	1884	Bath, Me.	Bath, Me.
155178	K. G. W. N.	Sch.	Oliver Wendell Holmes	107	75	89.0	23.8	9.9	1890	Essex, Mass.	Gloucester, Mass.
19317		Sch.	Olivia	14	13	49.7	17.8	4.0	1870	Wolf River, Miss.	Shieldsboro, Miss.
19412		Slp.	Olivia	6	6	33.6	13.0	3.3	1871	Bon Secour, Ala.	Mobile, Ala.
155351		Slp.	Olivia Sears	15	16	40.0	14.8	5.6	1899	Gloucester, Mass.	Gloucester, Mass.
19386		Sch.	Olivia G. Richardson	10	5	39.0	14.0	3.1	1873	Crisfield, Md.	Crisfield, Md.
155230		Sch.	Olivette	33	31	58.8	16.0	6.6	1892	Valkaria, Fla.	St. Augustine, Fla.
155116		Slp.	Ollie	18	17	47.0	17.9	3.8	1885	Bellport, N. Y.	Patchogue, N. Y.
155254		Sch.	Olhe	7	7	42.0	11.6	2.7	1894	Morehead City, N. C.	Beaufort, N. C.
155195		Slp.	Olof Johnson	7	7	37.3	11.0	3.9	1891	Ballard, Wash.	Port Townsend, Wash.
155338		Cat.	Olympia	5	5	23.4	11.4	3.5	1898	Osterville, Mass.	Chatham, Mass.
155346		Sch.	Olympia	77	50	81.6	22.0	8.6	1899	Essex, Mass.	Gloucester, Mass.
156348		Cat.	Olympia	6	6	35.0	12.0	4.0	1899	Atlantic City, N. J.	Somers Point, N. J.
155228	K. L. H. M.	Bk.	Olympic	1,469	1,353	224.4	42.1	21.3	1892	Bath, Me.	New Bedford, Mass.
155342		Ywl.	Olympic	33	33	57.2	17.7	8.0	1899	Seattle, Wash.	Seattle, Wash.
19339	J. K. R. L.	Sch.	Omaha	116	110	89.3	25.3	8.3	1871	Hancock, Me.	Bucksport, Me.
155135		Slp. y.	Omaha	6	6	30.0	10.0	4.0	1887	South Brooklyn, N. Y.	Coldspring, N. Y.
155262	K. M. C. H.	Bkn.	Omega	584	522	163.2	39.3	13.5	1894	North Bend, Oreg.	San Francisco, Cal.
155081	K. B. P. R.	Bk.	Onaway	932	885	173.9	36.2	20.0	1883	Yarmouth, Me.	Portland, Me.
155256		Cat.	Onaway	6	6	27.0	11.4	3.4	1894	Osterville, Mass.	New York, N. Y.
155355	K. P. D. J.	Slp. y.	Onawa	18	18	43.2	15.3	6.4	1888	Burlington, Vt.	Burlington, Vt.
155324		Slp.	Omega	7	7	37.7	8.3	4.5	1895	Cleveland, Ohio	Cleveland, Ohio.
18920		Sch.	Oneida	201	190	134.1	24.3	9.2	1857	Ashtabula, Ohio	Milwaukee, Wis.
19469		Slp.	Onela	10	10	35.8	15.0	3.3	1876	Portsmouth, Va.	Norfolk, Va.
18887		Sch.	Oneonto	424	403	160.1	31.4	12.4	1862	Buffalo, N. Y.	Port Huron, Mich.
19031		Slp.	Only Daughter	5	5	28.0	11.6	3.0			New York, N. Y.
155077		Slp.	Only Daughter	11	10	37.7	13.0	3.7	1883	Glenwood, N. Y.	Do.
19236		Sch.	Only Son	19	12	48.7	16.6	5.4	1854	Annapessex, Md.	Tappahannock, Va.
19397		Slp.	Only Son	8	7	27.3	10.9	3.1	1874	Great Egg Harbor, N. J.	Newport News, Va.
155118		Slp.	Only Son	7	6	25.0	12.0	3.0	1885	Norfolk, Va.	Do.
155265		Slp.	Onora	5	5	30.3	10.6	2.9	1892	Tiger Bayou, La.	Brashear, La.
155265		Slp.	On Time	13	12	37.8	14.0	6.2	1894	East Boothbay, Me.	Gloucester, Mass.
18899		Sch.	Onward	99	94	82.4	23.7	7.2	1866	Bucksport, Me.	Bucksport, Me.
19180		Sch.	Onward	88	38	53.6	19.0	6.0	1866	Indian River, Del.	Newark, N. J.
19192		Sch.	Onward	71	68	71.8	23.1	6.6	1862	Easthaven, Conn.	Rockland, Me.
19216		Sch.	Onward	11	10	42.0	12.3	3.8	1867	Elizabeth City, N. C.	Edenton, N. C.
19337		Sch.	Onward	52	49	62.9	22.1	5.0	1871	Port Jefferson, N. Y.	Port Jefferson, N. Y.
19457		Slp.	Onward	13	12	37.1	13.5	4.1	1876	Westerly, R. I.	Stonington, Conn.
19458		Sch.	Onward	13	12	39.3	12.2	5.5	1876	Ile au Haut, Me.	Damariscotta, Me.
19461		Slp. y.	Onward	24	22	48.0	17.5	5.5	1875	Islip, N. Y.	Rochester, N. Y.
155008		Sch.	Onward	99	94	84.0	25.0	7.1	1879	Wilson, N. Y.	Port Huron, Mich.
155021		Slp.	Onward	17	16	50.0	15.7	4.0	1878	Alna, Me.	Wicasset, Me.
155145		Slp.	Onward	8	8	33.0	10.0	3.7	1887	Norfolk, Va.	Newport News, Va.
155293		Slp.	Onward	9	9	42.0	14.5	3.4	1896	Harrison, Md.	Crisfield, Md.
155328		Slp.	Onward	18	15	44.2	16.0	3.1	1898	Bowdoinham, Me.	Bath, Me.
155133		Sch.	Onyx	25	24	55.5	17.3	3.8	1886	Chicau, Alaska	Sitka, Alaska.
19044		Sch.	Ophelia	63	50	67.0	23.6	5.7	1863	Coldspring, N. Y.	Perth Amboy, N. J.
155209		Lgr.	Ophelia	6	5	34.0	11.0	2.6	1891	Bayou Long, La.	Brashear, La.
106366		Slp. y.	Oquossoc	28	26	41.5	16.3	4.6	1884	Keyport, N. J.	New York, N. Y.
155078		Sch.	Ora	41	29	58.3	20.4	4.4	1881	Mosspoint, Miss.	Shieldsboro, Miss.
155104		Sch.	Ora May	6	5	31.0	12.0	3.0	1884	Biloxi, Miss.	Mobile, Ala.
19395		Sch.	Oradene	5	5	30.0	9.3	3.0	1874	Hunting Quarters, N. C.	Beaufort, N. C.
155030		Sch.	Orah	7	6	46.0	10.5	3.0	1881	Tappahannock, Va.	Crisfield, Md.
19336		Slp.	Oratongo	7	7	35.0	13.0	4.0	1871	Greepport, N. Y.	Greepport, N. Y.
18964		Slp.	Orator	34	32	55.0	19.0	5.0	1843	Portland, Conn.	Do.
18813		Sch.	Orbit	30	22	57.7	19.5	5.3	1845	Dorchester County, Md.	Baltimore, Md.
19030		Slp.	Oregon	18	17	38.0	17.0	4.6	1832	South River, N. J.	Perth Amboy, N. J.
19137		Slp.	Oregon	12	6	36.6	15.0	4.0	1846	Newport, N. J.	Bridgeton, N. J.
19309		Sch.	Oregon	61	58	65.5	19.0	7.2	1851	Trenton, Me.	Rockland, Me.
19450	J. R. M. B.	Bk.	Oregon	1,430	1,294	205.6	39.1	24.1	1875	Bath, Me.	San Francisco, Cal.
155016		Sch.	Oregon	46	43	64.2	20.0	4.0	1880	Pine River, Mich.	Port Huron, Mich.
155140		Slp.	Oregon	8	7	30.0	10.4	4.2	1886	Brooklyn, N. Y.	New York, N. Y.
155332		Slp.	Oregon	10	10	43.0	13.9	3.2	1898	Hudson, Md.	Baltimore, Md.
155337		Sch.	Oregon	11	9	45.0	12.8	3.0	1898	Beaufort, N. C.	Beaufort, N. C.
155353		Sch.	Oregon	113	79	92.5	24.9	9.7	1899	Essex, Mass.	Gloucester, Mass.
155226		Slp.	Orestes	16	15	34.6	12.9	7.6	1890	Perth Amboy, N. J.	Newark, N. J.
155340		Ywl. y.	Orian	18	18	38.0	16.7	4.0	1899	Ponce Park, Fla.	St. Augustine, Fla.
1440		Slp. y.	Orient	13	12	38.5	14.2	4.2	1867	Brooklyn, N. Y.	New York, N. Y.
19144	H. W. M. S.	Sch.	Orient	312	296	126.6	30.0	10.9	1865	Brunswick, Me.	San Francisco, Cal.
19451		Sch.	Orient	93	89	84.0	23.2	8.3	1875	Essex, Mass.	New York, N. Y.
155027		Slp.	Orient	5	5	27.3	11.7	3.0	1881	Westerly, R. I.	New London, Conn.
18904		Sch.	Oriental	16	15	41.2	13.4	4.9	1868	Brooklin, Me.	Bangor, Me.
19239		Sch.	Oriental	12	11	40.6	16.8	4.5	1870	Baltimore, Md.	Alexandria, Va.
19257		Sch.	Oriental	19	18	45.6	15.0	5.4		Crisfield, Md.	Baltimore, Md.

¹ Formerly sloop Albert Darling.

² Formerly sloop Annie Marshall.

MERCHANT SAILING VESSELS OF THE UNITED STATES—Continued.

Official No.	Signal letters.	Rig.	Name of vessel.	Gross tonnage.	Net tonnage.	Length.	Breadth.	Depth.	When built.	Where built.	Home port (where permanent document issues).
19418	J. Q. C. H.	Shp.	Oriental	1,688	1,550	220.1	42.2	24.9	1874	Bath, Me	San Francisco, Cal.
19477		Sch.	Oriental	7	7	26.3	12.7	3.8	1877	Key West, Fla.	Key West, Fla.
155044		Sch.	Oriental	28	16	51.7	18.4	5.3	1881	Messongo, Va	Chincoteague, Va.
155193		Sch.	Oriental	9	8	32.0	12.5	3.2	1887	Hyde County, N. C.	Edenton, N. C.
19227		Sch.	Oriente	10	5	39.0	12.0	3.0	1885	New Orleans, La	New Orleans, La.
155257		Sch. y.	Orinda	5	5	27.6	9.3	7.0	1889	Boston, Mass	New Bedford, Mass.
19467		Sch.	Oriole	22	21	48.0	17.0	4.0	1876	Quintana, Tex	Rockport, Tex.
155043		Sch.	Oriole	18	17	56.2	15.5	4.3	1881	Baltimore, Md	Norfolk, Va.
19436		Sch.	Orion	11	11	44.2	13.7	3.4	1873	Onancock, Va	Patchogue, N. Y.
155005		Sch. y.	Orion	22	21	45.5	15.2	5.5	1869	Bristol, R. I.	New York, N. Y.
155022		Sch.	Orion	14	13	42.8	15.0	4.5	1870	New Orleans, La	Mobile, Ala.
155205	K. J. T. V.	Sch. y.	Orithyia	38	36	54.0	16.5	8.3	1890	Glenwood, N. Y.	New York, N. Y.
155038	K. C. F. B.	Sch. y.	Oriva	23	22	50.0	11.1	9.5	1881	Greenpoint, N. Y.	Do.
19322		Sch. y.	Orizon	58	55	64.0	20.6	6.5	1870	Phippsburg, Me	Bath, Me.
155258		Sch. y.	Oronoko	7	6	40.0	12.3	2.8	1894	Oakland, Fla.	Galveston, Tex.
18860	H. P. G. D.	Sch.	Orozimbo	147	121	97.0	25.0	8.8	1854	Gouldsboro, Me	Calais, Me.
19476		Sch.	Orphan Boy	7	7	33.6	6.0	3.9	1876	Bangor, Mich	Port Huron, Mich.
155194	K. J. F. Q.	Sch.	Orpheus	111	73	91.6	24.2	10.0	1891	Essex, Mass	Gloucester, Mass.
155246		Sch.	Orvid F. French	10	9	52.0	13.8	3.2	1893	St. Peters, Md	Crisfield, Md.
155289		Sch.	Oshon	7	5	34.0	12.6	3.0	1896	Kitty Hawk, N. C.	Edenton, N. C.
19295		Sch.	Osborn Curtis	48	45	68.0	22.7	5.0	1869	Squan, N. J.	New York, N. Y.
19368		Sch.	Oscar	9	8	34.3	13.0	3.5	1871	Charleston, S. C.	Charleston, S. C.
155076		Cat.	Oscar	5	5	27.5	11.4	2.8	1883	Freeport, N. Y.	Patchogue, N. Y.
155296		Sch.	Oscar D.	19	16	46.6	16.6	3.7	1897	Yorktown, Va.	Newport News, Va.
155235	K. L. M. N.	Sch.	Oscar G.	230	198	128.3	29.2	10.0	1892	Seranton, Miss.	Shieldsboro, Miss.
19459		Sch.	Oscar Newhouse	70	66	78.6	20.1	6.9	1876	Sheboygan, Wis	Milwaukee, Wis.
155069	J. W. R. G.	Sch.	Oscar C. Schmidt	540	487	145.2	34.6	15.2	1882	Mauricetown, N. J.	Philadelphia, Pa.
155051		Sch.	Oseola	11	10	34.4	13.5	2.6	1875	St. Augustine, Fla.	St. Augustine, Fla.
155231		Sch.	Oseola	40	38	78.3	18.6	4.2	1892	Occoquan, Va	Alexandria, Va.
155352		Sch.	O'Shima Sam	11	10	42.7	10.3	5.4	1899	Greenport, N. Y.	New York, N. Y.
18836		Sch.	Ospray	31	29	52.0	17.3	6.7	1868	Boothbay, Me	Pensacola, Fla.
19311		Sch.	Ospray	36	34	60.5	21.1	5.1	1869	Baltimore, Md	Baltimore, Md.
19399		Sch.	Ospray	9	8	39.2	14.8	3.5	1873	Crisfield, Md	Do.
155128		Sch.	Ospray	8	8	38.0	11.6	3.0	1886	New Point, Va.	Newport News, Va.
155222		Sch.	Ospray	9	8	30.0	13.2	4.6	1888	Westcreek, N. J.	Newark, N. J.
19232	J. F. H. R.	Sch.	Osprey	156	149	96.2	27.5	8.4	1867	Addison, Me	Machias, Me.
19388		Sch.	Osprey	7	5	36.0	12.8	3.3	1873	Hatteras, N. C.	Newbern, N. C.
19436		Sch. y.	Osprey	27	27	51.8	17.6	5.4	1875	Noank, Conn.	New York, N. Y.
155127		Sch.	Osseo	15	14	33.7	13.9	4.9	1892	Greenport, N. Y.	Key West, Fla.
155261		Sch. y.	Osseo	8	7	30.1	11.0	3.0	1894	Greenport, N. Y.	Greenport, N. Y.
19255		Sch.	Ostrich	47	44	63.0	21.0	6.4	1864	Baltimore, Md	Annapolis, Md.
155036		Sch.	O They Know Me	10	9	28.6	12.6	4.4	1877	Cotuit, Mass.	Provincetown, Mass.
155335	K. N. R. J.	Sch.	Otis	292	253	121.6	30.3	9.9	1898	Seranton, Miss	Shieldsboro, Miss.
19453		Sch.	Otis P. Lord	75	71	75.0	22.0	7.8	1876	Gloucester, Mass	Gloucester, Mass.
155263		Sch.	Otis S. Lloyd	5	5	38.8	11.8	2.1	1894	Whitehaven, Md	Crisfield, Md.
19185	J. B. V. P.	Sch.	Otronto	105	99	79.7	23.3	8.3	1839	Surry, Me	Ellsworth, Me.
155245		Sch.	Otsego	11	10	49.0	13.2	3.4	1893	Jacksonville, Fla	Jacksonville, Fla.
19408		Sch.	Ottawa	163	155	115.0	25.0	7.5	1874	Grand Haven, Mich	Milwaukee, Wis.
19441		Sch.	Ottie Washington	8	8	38.8	13.8	3.2	1875	Dorchester County, Md	Baltimore, Md.
155232	K. L. J. Q.	Sch.	Ottillie Fjord	261	247	130.0	31.6	9.6	1892	Fairhaven, Cal.	San Francisco, Cal.
185281	K. M. P. F.	Sch.	Otto	693	613	173.2	35.0	14.2	1896	Noank, Conn.	Philadelphia, Pa.
155087		Sch.	Otwell	9	8	42.3	12.6	3.7	1883	Oxford, Md	Crisfield, Md.
19261		Sch. y.	Ouida	14	9	49.5	15.0	4.1	1873	New York, N. Y.	New York, N. Y.
19424		Sch.	Our Fritz	16	15	42.8	13.9	4.9	1874	Charleston, S. C.	Charleston, S. C.
19482		Sch.	Our Hampton	21	20	47.4	16.4	4.7	1877	do	Do.
155274		Sch.	Our Lena	21	21	43.0	15.7	4.7	1895	do	Do.
19437		Sch.	Our Son	720	684	182.1	35.1	13.0	1875	Black River, Ohio	Port Huron, Mich.
155174		Sch. y.	Outing	10	9	49.7	13.4	4.1	1889	Baltimore, Md	Philadelphia, Pa.
155203		Sch.	Outing	10	10	35.7	13.8	4.4	1891	Greenport, N. Y.	Greenport, N. Y.
155297		Sch.	Outing	12	10	30.5	13.0	4.6	1897	Miami, Fla	Key West, Fla.
155015		Sch. y.	Outvie	11	11	40.0	13.5	3.2	1880	Greenport, N. Y.	New York, N. Y.
185199		Sch. y.	OWeene	24	23	54.8	13.4	9.5	1891	Boston, Mass	New Bedford, Mass.
155349	K. P. B. V.	Sch.	Oxford	836	735	184.9	35.2	10.2	1899	Bath, Me	Fall River, Mass.
19413		Sch.	Oyster Boy	9	9	33.0	13.6	3.7	1874	Groton, Conn	Greenport, N. Y.
155049		Sch.	Oyster Boy	6	6	37.0	13.0	3.0	1881	Calvert County, Md	Alexandria, Va.
19366		Sch.	Oyster Plant	13	12	38.8	14.7	3.8	1872	Mobile, Ala.	Mobile, Ala.
155171		Sch.	Oystermen	51	49	71.2	20.6	6.1	1889	St. Michaels, Md	Crisfield, Md.
P.											
150674		Sch.	P. J. H.	7	6	27.0	10.0	3.0	1894	Chuckatuck, Va	Norfolk, Va.
150448		Sch.	P. Rasmussen, jr.	15	14	59.3	15.8	4.0	1888	St. Peters Creek, Md.	Cape Charles, Va.
20416		Sch.	P. B. Locke	285	270	135.9	26.0	11.4	1872	Toledo, Ohio	Toledo, Ohio.
19831		Sch.	P. E. Havens	65	62	86.4	14.5	6.4	1865	Essex, N. Y.	Plattsburg, N. Y.
180738		Sch.	P. E. Wharton	76	54	75.4	24.6	5.8	1896	Pocomoke, Md.	Chincoteague, Va.
20492		Sch.	P. F. Leach	50	37	64.5	21.7	6.0	1873	Baltimore, Md	Baltimore, Md.
20265	J. K. F. C.	Sch.	P. J. Carleton	985	936	170.4	35.0	21.7	1870	Camden, Me	Newark, N. J.

† Auxiliary naphtha engine.

‡ Composite.

MERCHANT SAILING VESSELS OF THE UNITED STATES—Continued.

Official No.	Signal letters.	Rig.	Name of vessel.	Gross tonnage.	Net tonnage.	Length.	Breadth.	Depth.	When built.	Where built.	Home port (where permanent document issues).
						<i>Feet.</i>	<i>Feet.</i>	<i>Feet.</i>			
19563		Sch.	P. M. Bonney	19	18	51.7	18.0	4.8	1856	Middletown, Conn.	Belfast, Me.
150509		Slp.	P. M. Bowie	8	8	35.9	12.7	2.5	1890	Matagorda, Tex.	Port Lavaca, Tex.
150116		Slp.	P. M. Hebbard	26	24	54.3	17.6	3.6	1877	Perkins, Me.	Boston, Mass.
150072	J. R. Q. V.	Shp.	P. N. Blanchard	1,582	1,503	213.4	49.5	17.5	1876	Yarmouth, Me.	Do.
150505	K. H. T. M.	Sch.	P. T. Barnum	667	634	168.7	38.5	17.2	1890	Bridgeport, Conn.	Bridgeport, Conn.
20338		Sch.	P. and R. No. 6	24	23	49.5	20.0	3.7	1870	San Francisco, Cal.	San Francisco, Cal.
20421		Sch.	P. and R. No. 7	24	23	49.5	20.0	3.8	1869	do	Do.
19886		Slp.	Pacific	19	18	44.0	16.0	4.0			New York, N. Y.
20381		Slp.	Pacific	8	7	35.0	14.0	4.0	1871	Orient, N. Y.	Greenport, N. Y.
150062		Slp.	Pacific	5	5	26.3	11.8	4.4	1876	Stonington, Conn.	New York, N. Y.
150434		Sch.	Pacific	35	33	63.6	17.0	4.8	1888	Astoria, Oreg.	Astoria, Oreg.
20213		Sch.	Packet	44	41	69.0	22.4	4.1	1893	Dorchester County, Md.	Albany, N. Y.
19878	H. P. S. K.	Sch.	Pactolus	1,199	1,081	191.4	38.5	23.5	1905	Thomaston, Me.	Baltimore, Md.
150552	K. J. V. M.	Bk.	Pactolus	1,673	1,564	223.7	41.2	24.0	1891	Bath, Me.	New York, N. Y.
150763		Slp.	Page and Donald	7	7	40.3	14.0	3.0	1897	Holland Island, Md.	Crisfield, Md.
150621		Sch.	Paisley	1,046	994	211.0	35.0	16.6	1893	West Bay City, Mich.	Duluth, Minn.
20147	H. P. T. W.	Sch. y.	Palmer	1,124	118	100.0	23.0	10.9	1895	Philadelphia, Pa.	New York, N. Y.
150420		Sch.	Palmer	12	7	34.5	10.5	3.4	1898	Hunting Quarters, N. C.	Newbern, N. C.
19697		Sch.	Palmetto	32	21	57.8	20.1	6.3	1894	Somerset County, Md.	Crisfield, Md.
150760		Sch. y.	Palmetto	17	17	39.6	13.3	5.7	1897	East Boston, Mass.	Boston, Mass.
150153		Sch.	Palmetto	21	20	49.9	17.9	6.6	1878	Charleston, S. C.	Charleston, S. C.
150056	J. R. P. L.	Bk.	Palmyra	1,359	1,223	197.9	38.8	24.2	1876	Bath, Me.	Port Townsend, Wash.
20275	J. G. F. B.	Sch.	Palos	189	180	104.5	27.3	10.3	1868	Eastport, Me.	Shieldsboro, Miss.
150002		Sch.	Pamlico	17	14	56.0	16.6	3.7	1898	Pamlico, N. C.	Newbern, N. C.
19533		Sch.	Pampero	18	17	45.8	15.0	5.3			Newport News, Va.
150175		Slp.	Pandora	24	22	44.8	13.8	4.9	1879	Brick Township, N. J.	New York, N. Y.
150544		Slp. y.	Pandora	7	7	25.4	11.4	3.9	1885	Fairhaven, Mass.	Bristol, R. I.
150530		Slp.	Pansy	7	7	29.3	13.0	3.1	1886	Patchogue, N. Y.	Patchogue, N. Y.
150545		Slp. y.	Pappoose	15	14	44.0	12.6	9.6	1888	South Boston, Mass.	Oswego, N. Y.
150173	J. T. K. N.	Shp.	Paramita	1,582	1,444	216.6	41.4	23.1	1879	Freeport, Me.	Portland, Me.
19765		Sch.	Parana	406	386	151.5	31.3	12.9	1862	Cleveland, Ohio	Chicago, Ill.
150574		Ywl.	Parner	6	6	38.9	9.7	3.1	1891	Atlantic City, N. J.	Newport News, Va.
150335	K. C. O. M.	Sch.	Pardon G. Thomson	171	162	110.6	27.5	9.1	1884	Kennebunk Port, Me.	Mount Desert Ferry, Me.
150298	K. B. L. S.	Sch.	Parkersburg	123	117	100.0	31.0	6.5	1883	Parkersburg, Oreg.	San Francisco, Cal.
150003	K. N. S. V.	Sch.	Parks	474	397	165.9	34.3	10.3	1898	Bath, Me.	Fall River, Mass.
150479		Slp. y.	Parole	6	6	28.3	12.0	3.5	1880	New York, N. Y.	New York, N. Y.
150576		Cat.	Parole	5	5	25.1	12.0	3.7	1882	Newport, R. I.	New Bedford, Mass.
150504	K. H. T. L.	Sch.	Parthia	111	77	91.0	23.8	10.2	1890	Essex, Mass.	Gloucester, Mass.
135427	J. T. P. W.	Sch.	Pasadena	596	500	148.6	36.3	15.5	1880	Bath, Me.	New York, N. Y.
150721	K. M. S. C.	Sch.	Pasatic	875	791	192.0	34.7	16.4	1896	Noank, Conn.	Do.
19627		Slp.	Passport	32	31	55.2	17.9	6.2	1849	Brookhaven, N. Y.	Deer Isle, Me.
20053		Slp.	Passport	11	10	37.2	13.2	4.0	1859	Newport, N. J.	Bridgeton, N. J.
20256		Sch.	Past Grand	25	25	51.4	16.8	5.7	1855	Somerset County, Md.	Baltimore, Md.
150401		Cat.	Pastime	5	5	26.2	11.2	2.2	1875	Absecon, N. J.	Somers Point, N. J.
150725	K. M. S. J.	Sch.	Patterson	680	608	176.4	35.0	14.2	1896	Noank, Conn.	New York, N. Y.
20051		Sch.	Pathway	18	11	40.1	17.1	3.8	1861	Mauricetown, N. J.	Bridgeton, N. J.
20462		Slp.	Pathway	6	6	34.1	9.6	2.6	1872	Boxiron, Md.	Chincoteague, Va.
150148		Cat.	Patience	10	9	37.2	14.2	4.2	1878	Bristol, R. I.	Fall River, Mass.
150243		Slp. y.	Patience	9	8	34.7	14.6	3.7	1882	Patchogue, N. Y.	Patchogue, N. Y.
150613		Sch.	Patience	9	8	40.0	10.6	3.6	1892	Fernandina, Fla.	Fernandina, Fla.
19515		Sch.	Patrick McCabe	35	25	59.5	19.0	5.5	1860	Philadelphia, Pa.	Baltimore, Md.
150001		Sch.	Patrick F. Prendergast	26	25	61.0	16.8	4.9	1892	St. Michaels, Md.	Do.
150772		Sch.	Patriot	81	58	85.6	22.4	8.8	1898	Essex, Mass.	Gloucester, Mass.
150634		Slp.	Patrol	12	11	35.5	13.3	4.4	1893	Milford, Conn.	New Haven, Conn.
150095		Sch.	Patterson and Bash	49	34	69.0	21.5	6.0	1876	Mathews County, Va.	Tappahannock, Va.
20260		Slp.	Patty	6	5	31.2	10.4	3.0	1867	Crisfield, Md.	Baltimore, Md.
150407		Sch.	Paul Jones	9	5	50.1	13.1	3.8	1887	Somerset County, Md.	Crisfield, Md.
150094	J. R. W. H.	Shp.	Paul Revere	1,735	1,640	221.0	41.0	24.6	1876	Boston, Mass.	New York, N. Y.
19546	H. P. M. G.	Sch.	Paul Seavey	237	225	97.0	26.3	9.0	1866	Brewer, Me.	Belfast, Me.
150331		Sch.	Paul and Willie	35	33	57.8	21.7	4.5	1884	San Francisco, Cal.	San Francisco, Cal.
150442		Slp.	Pauline	7	7	33.5	13.0	3.5	1888	Keyport, N. J.	Perth Amboy, N. J.
150579		Slp.	Pauline	6	6	27.2	11.4	3.0	1892	Silverton, N. J.	Do.
150645		Sch.	Pauline	9	8	33.0	13.4	3.3	1883	Biloxi, Miss.	Shieldsboro, Miss.
150657		Slp.	Pauline	7	7	43.0	11.5	2.5	1894	Cape Banks, N. C.	Beaufort, N. C.
150677		Slp. y.	Pauline	8	8	38.0	9.5	6.8	1894	South Boston, Mass.	Boston, Mass.
150706		Slp.	Pauline	8	8	32.3	13.2	4.6	1893	Bridgeport, Conn.	Bridgeport, Conn.
150709		Sch.	Pauline	75	51	82.0	22.2	8.4	1895	Essex, Mass.	Gloucester, Mass.
150799		Slp.	Pauline	6	6	40.0	13.5	2.7	1898	Deals Island, Md.	Crisfield, Md.
19709		Sch.	Pavilion	42	40	62.0	19.7	5.7	1848	Saybrook, Conn.	Machias, Me.
20251		Sch.	Pawnee	24	23	49.5	16.0	5.7	1861	Somerset County, Md.	Crisfield, Md.
150727	Ywl. y.	Sch.	Pawnee	20	20	44.3	13.9	7.0	1896	City Island, N. Y.	Newport, R. I.
19928		Sch.	Pearl	35	34	62.0	21.5	4.5	1861	Nyack, N. Y.	Crisfield, Md.
20036		Sch.	Pearl	46	43	57.5	16.2	7.1	1844	Essex, Mass.	Southwest Harbor, Me.
20046		Slp.	Pearl	17	16	37.4	14.3	5.8	1835	New London, Conn.	New York, N. Y.
20146		Sch.	Pearl	18	17	48.0	16.0	5.0	1850	Cushing, Me.	North Haven, Me.
20211		Sch.	Pearl	76	72	80.5	23.3	6.0	1858	Dorchester County, Md.	Baltimore, Md.

*Formerly schooner Erastus Wiman.

MERCHANT SAILING VESSELS OF THE UNITED STATES—Continued.

Official No.	Signal letters.	Rtg.	Name of vessel.	Gross tonnage.	Net tonnage.	Length.	Breadth.	Depth.	When built.	Where built.	Home port (where permanent document issues).
						Feet.	Feet.	Feet.			
20475		Sch.	Pearl	21	20	48.8	13.3	5.6	1874	Grand Haven, Mich.	Milwaukee, Wis.
54038		Sch.	Pearl	31	30	65.0	18.4	3.4	1867	Fairport, Ohio	Toledo, Ohio.
150239		Sch.	Pearl	21	20	53.0	15.2	5.3	1881	East Bay, Fla.	Key West, Fla.
150290		Sip.	Pearl	10	10	34.6	14.0	4.6	1843	Noank, Conn.	Bridgeport, Conn.
150361		Sip.	Pearl	10	9	42.3	14.5	3.4	1886	Madison, Md.	Baltimore, Md.
150366		Sip.	Pearl	15	9	42.0	16.8	4.3	1886	Goshen, N. J.	Bridgeton, N. J.
150367		Sch.	Pearl	87	83	95.5	23.0	7.5	1886	Benicia, Cal.	San Francisco, Cal.
150409		Sip.	Pearl	5	5	22.5	11.9	3.8	1887	Noank, Conn.	Stonington, Conn.
150514		Sip.	Pearl	7	7	32.5	12.9	3.0	1891	Bay Center, Wash.	Port Townsend, Wash.
150563		Sch.	Pearl	23	21	56.6	19.2	5.4	1891	Whitmarsh Island, Ga.	Savannah, Ga.
150603		Sch.	Pearl	10	10	35.0	11.6	4.7	1892	Port Townsend, Wash.	Mary Island, Alaska.
150640		Sch.	Pearl	7	7	43.0	10.3	2.8	1893	Jacksonville, Fla.	Key West, Fla.
150708		Sch.	Pearl	10	6	37.1	14.3	2.8	1895	Biloxi, Miss.	Shieldsboro, Miss.
150791		Sip.	Pearl	5	5	27.8	11.9	2.9	1885	Patchogue, N. Y.	Patchogue, N. Y.
150805		Sch.	Pearl	8	8	43.0	12.9	3.2	1898	Cedar Bayou, Tex.	Galveston, Tex.
150820		Sip.	Pearl	18	18	45.6	9.7	2.9	1896	Moscow, Ohio	Evanston, Ind.
150715		Cat.	Pearle	5	5	23.3	11.0	3.5	1896	Osterville, Mass.	Chatham, Mass.
150719		Cat.	Pearl B.	5	5	23.7	11.2	3.6	1896	do	do.
150789		Sch.	Pearl City	82	29	60.0	17.3	6.3	Spanish prize	Key West, Fla.
150227	J. V. N. G.	Sch.	Pearl Nelson	123	117	85.6	23.8	9.0	1881	Essex, Mass.	New Bedford, Mass.
150258		Sch.	Pearl V. Shipley	31	30	59.4	17.8	5.9	1882	Boothbay, Me.	Tappanhook, Va.
20390		Sip.	Pearla and Lelia	10	6	37.5	14.5	4.0	1871	Chester, Pa.	Bridgeton, N. J.
19532		Sch.	Pearsall	19	12	44.5	17.3	4.7	1853	Rockaway, N. Y.	Wilmington, Del.
150028		Sip.	Pearsall	6	6	37.0	12.8	2.7	1871	Hempstead, N. Y.	Newport News, Va.
150790	K. N. P. L.	Bgn.	Pedro	835	326	115.0	29.9	15.0	1887	Blanca, Spain	New York, N. Y.
150034		Sch.	Pedro Varela	89	85	83.6	23.0	8.7	1856	New London, Conn.	New Bedford, Mass.
150180		Sch.	Pee Dee	6	6	40.8	9.9	2.8	1879	York County, Va.	Newport News, Va.
7434		Sch.	Peerless	27	26	69.2	19.2	5.0	1861	Bridgeport, Conn.	Charleston, S. C.
18553		Sch.	Peerless	21	20	46.5	16.5	4.0	1848	Guilford, Conn.	Edgartown, Mass.
19724		Sch.	Peerless	52	50	65.8	19.7	7.4	1859	Essex, Mass.	Rockham, Me.
150030		Sip.	Peerless	16	15	44.8	15.4	4.8	1874	Baltimore, Md.	Alexandria, Va.
150073	K. C. F. T.	Sch. y.	Peerless	38	36	66.0	19.0	5.9	1878	Brooklyn, N. Y.	New York, N. Y.
150173	J. T. G. H.	Sch.	Peerless	244	232	127.0	33.0	9.9	1878	Gardiner, Oreg.	San Francisco, Cal.
150221		S. h.	Peerless	19	18	42.6	15.8	4.6	1884	Marco, Fla.	Key West, Fla.
150808		Cat.	Peggy	7	7	28.2	12.6	4.0	1899	Bath, Me.	Newport, R. I.
19737		Sch.	Pelican	13	12	42.0	13.7	3.8	Bought of United States	Tampa, Fla.
20006		Sip.	Pelican	9	9	34.0	14.0	3.4	1875	Bayou Terrebonne, La.	New York, N. Y.
20458		Lgr.	Pelican	10	9	40.3	12.7	3.3	1873	New Orleans, La.	New Orleans, La.
150533		Sip. y.	Pelican	7	6	27.0	9.4	6.4	1887	Fall River, Mass.	New Bedford, Mass.
150533		V. w. l. y.	Pelican	7	7	31.4	9.4	6.1	1890	Bristol, R. I.	Newport, R. I.
20469		Sip.	Pell	24	23	50.0	16.5	4.5	1873	Northport, N. Y.	Bridgeport, Conn.
19854		Sch.	Pell S. C. Vought	77	73	71.6	26.4	6.1	1862	Nyack, N. Y.	Goldspring, N. Y.
20391		Sch.	Pemaquid	58	55	67.1	21.8	6.5	1870	Bristol, Me.	Boothbay, Me.
150015	K. P. C. R.	Sch.	Pemberton	839	735	184.4	35.1	16.2	1899	Bath, Me.	Fall River, Mass.
150663		Cat.	Pen	8	7	25.4	12.3	4.1	1894	Harwichport, Mass.	Dennis, Mass.
150085		Sch.	Pendragon	72	68	77.0	27.7	7.7	1882	Essex, Mass.	Gloucester, Mass.
20308		Sch.	Penckese	23	22	49.5	16.1	6.1	1869	Dartmouth, Mass.	Newport, R. I.
18084		Sch.	Penelope	43	40	61.6	18.4	8.8	1880	San Diego, Cal.	Los Angeles, Cal.
150732		Sip. y.	Penelope	6	6	31.6	11.0	4.0	1896	Clinton, Conn.	New York, N. Y.
150336		Sip. y.	Penguin	21	20	43.1	15.7	6.2	1893	Brooklyn, N. Y.	do
150686		Sch.	Penguin	33	31	51.5	15.4	7.1	1894	Ballard, Wash.	Port Townsend, Wash.
20267		Sip.	Pennsylvania	54	51	64.0	22.5	7.2	1831	Morristown, N. J.	New York, N. Y.
150134	J. S. V. G.	Bk.	Penobscot	1,133	994	187.0	37.1	23.0	1878	Rucksport, Me.	Boston, Mass.
150193		Sch.	Penobscot	254	218	134.0	27.4	9.3	1890	Manitowoc, Wis.	Chicago, Ill.
150267	J. W. M. F.	Sch.	Penobscot	358	340	135.6	32.4	11.1	1882	Belfast, Me.	Belfast, Me.
150498		Sch.	Penobscot	89	85	80.2	22.2	8.5	1890	Essex, Mass.	Gloucester, Mass.
20468		Sch.	Penokee	332	293	139.2	26.3	11.2	1872	Milwaukee, Wis.	Cleveland, Ohio.
150681		Sip.	Penrose	9	9	28.0	12.3	3.8	1891	Townsend Inlet, N. J.	Somers Point, N. J.
18993		Sch.	Penascola	24	23	52.0	18.6	5.4	1892	Somerset County, Md.	Crisfield, Md.
20233		Sch.	Penascola	21	20	51.4	17.8	5.5	1892	do	Norfolk, Va.
18668		Sch.	Peoria	166	158	112.1	34.3	8.8	1854	Black River, Ohio	Grant Haven, Mich.
150847	K. L. T. J.	Sch.	Pepe Ramirez	450	378	146.2	32.8	12.2	1893	Columbia Falls, Me.	New York, N. Y.
150728		Sip. y.	Pepe	5	5	25.7	9.3	5.4	1895	Boothbay, Me.	Boston, Mass.
150580		Sch.	Pequest	843	804	192.0	35.3	15.3	1891	Noank, Conn.	New York, N. Y.
150084		Sip.	Perry	5	5	30.6	11.3	2.7	1876	Patchogue, N. Y.	Greenport, N. Y.
150473		Sch.	Perry	6	6	31.6	11.0	4.6	1890	Wilmington, Me.	Newport, R. I.
150489	K. H. D. S.	Sch.	Perry Birdall	1,127	1,071	191.0	39.0	17.6	1890	Wilmington, Del.	Perth Amboy, N. J.
150490	K. H. F. B.	Sch.	Perry and Lillie	593	478	141.0	33.5	14.1	1890	Port Jefferson, N. Y.	New York, N. Y.
150058		Sch.	Perfida	17	16	45.0	16.0	4.7	1872	New York, N. Y.	do
20333		Sch.	Perfoot	26	25	53.0	18.2	4.7	1868	South Scituate, Mass.	Castine, Me.
150224		Sch.	Peri	58	55	80.9	23.1	4.8	1861	Alexandria, Va.	Alexandria, Va.
150520		Sip. y.	Peri	13	12	36.0	14.4	5.3	1880	Islip, N. Y.	New York, N. Y.
150641		Sip. y.	Peri	8	8	33.2	10.2	4.8	1889	Chicago, Ill.	Chicago, Ill.
20007		Sch.	Perine	82	78	71.8	21.6	6.5	1846	New York, N. Y.	Boothbay, Me.
150770		Sch. y.	Periwinkle	9	9	34.6	12.2	5.1	1879	Newport, R. I.	New York, N. Y.
180241		Sip.	Fernelia	17	16	45.6	12.6	4.2	1882	Wells Island, N. Y.	Cape Vincent, N. Y.

* Formerly Spanish schooner 4 de Septiembre.

* Formerly Spanish brigantine Frasquito.

* Formerly schooner-yacht Edith.

MERCHANT SAILING VESSELS OF THE UNITED STATES—Continued.

Official No.	Signal letters.	Rig.	Name of vessel.	Gross tonnage.	Net tonnage.	Length.	Breadth.	Depth.	When built.	Where built.	Home port (where permanent document issues).
						Feet.	Feet.	Feet.			
150529		Slp.	Perry	21	20	48.9	16.0	3.1	1891	Dresden, Me	Portland, Me.
150314		Sch.	Perry Auger	8	8	42.0	12.0	3.0	1883	Elk River, Md	Baltimore, Md.
150554		Slp.	Perry Bell	8	8	41.0	13.4	3.4	1891	Pocomoke City, Md	Crisfield, Md
150291		Slp.	Perry Belmont	6	6	30.7	13.4	2.9	1883	Bayport, N. Y.	Patchogue, N. Y.
150825		Sch.	Perseverance	33	21	59.9	19.6	4.3	1842	Bonfouca, La	New Orleans, La.
150449		Sch.	Perseverance	10	9	45.0	12.9	3.6	1888	Cambridge, Md	Baltimore, Md.
18848		Slp.	Persia	36	34	49.5	20.7	6.0	1855	Greenpoint, N. Y.	New York, N. Y.
19845		Slp.	Peru	36	34	48.6	20.8	6.0	1853	Brooklyn, N. Y.	Do.
19853		Slp.	Peruvian	36	36	60.2	22.0	5.3	1835	Nyack, N. Y.	Do.
18713		Sch.	Perynthia Davis	26	24	50.0	15.2	6.7	1837	Gloucester, Mass	Brooklin, Me.
150474		Sch.	Peshtigo	633	601	201.0	34.4	12.0	1889	Milwaukee, Wis	Port Huron, Mich.
20320		Slp.	Pet	10	10	37.0	14.9	4.1	1869	Somerset County, Md	Norfolk, Va.
20385		Sch.	Pet	24	23	54.0	14.0	5.0	1871	Savannah, Ga	Brunswick, Ga.
150222		Lgr.	Peter Cassano	8	7	40.4	13.0	3.8	1881	Madisonville, La	Brashear, La.
150359		Sch.	Peter Mehrhof	67	64	79.5	25.5	6.0	1886	Athens, N. Y.	New York, N. Y.
20018		Slp.	Peter Metzger	14	13	45.0	16.0	4.4			Perth Amboy, N. J.
150736		Slp.	Peter Smith	9	8	35.8	12.4	3.0	1896	Suffolk, Va	Norfolk, Va.
20478	J. P. H. V.	Sch.	Peter C. Schultz	437	373	129.6	32.0	15.4	1874	Newburg, N. Y.	New York, N. Y.
19856		Slp.	Peter R. Vallean	37	37	56.0	20.0	5.5	1829	Nyack, N. Y.	Albany, N. Y.
19665		Sch.	Petrel	78	74	90.6	23.0	5.9	1864	Pultneyville, N. Y.	Milwaukee, Wis.
19866		Slp.	Petrel	26	21	41.6	18.1	5.8	1847	Brooklyn, N. Y.	New York, N. Y.
150234		Sch.	Petrel	6	6	46.3	10.6	3.0	1876	Crisfield, Md	Alexandria, Va.
150351		Slp.	Petrel	7	6	27.0	10.8	4.6	1885	Haverhill, Mass	Newburyport, Mass.
150463		Slp.	Petrel	10	9	30.0	12.0	5.5	1889	Waldoboro, Me	Gloucester, Mass.
150538		Slp. y.	Petrel	9	9	37.0	14.0	4.3	1886	Brooklyn, N. Y.	Hyannis, Mass.
150556		Sch.	Petrel	5	5	27.6	9.6	4.9	1891	Brooksville, Me.	Deer Isle, Me.
150718		Slp.	Petrel	8	8	29.8	12.8	3.7	1896	City Island, N. Y.	New York, N. Y.
150791		Slp.	Petrel	8	6	30.0	12.2	3.8	1896	Vallejo, Cal	San Francisco, Cal.
150734		Slp.	Petrel	7	7	27.0	11.0	3.0	1886	Salem, N. J.	Bridgeton, N. J.
150817	K. P. D. B.	Ywl. y.	Petrel	32	25	64.5	14.4	13.9	1899	Bristol, R. I.	New York, N. Y.
150819		Sch.	Petrel	12	8	41.2	11.9	4.5	1899	Tillamook, Oreg	Astoria, Oreg.
20015		Slp.	Teytonia	13	12	41.6	15.0	4.0	1845	Keyport, N. J.	Perth Amboy, N. J.
19842	K. J. F. R.	Sch. y.	Phantom	72	68	90.4	24.3	7.4	1865	New York, N. Y.	New Haven, Conn.
19930		Sch.	Phantom	39	37	63.7	17.6	7.7	1843	Boston, Mass.	Charleston, S. C.
20482		Slp.	Phantom	12	12	36.5	15.2	3.6	1874	Glenwood, N. Y.	New York, N. Y.
20484		Sch.	Phantom	13	12	45.6	12.0	3.8	1871	Buffalo, N. Y.	Edenton, N. C.
150138		Slp.	Phantom	7	6	31.8	11.8	4.3	1875	Pensacola, Fla	Pensacola, Fla.
150373		Slp.	Phantom	12	12	40.2	14.5	4.3	1886	Noank, Conn	New York, N. Y.
150381		Slp. y.	Phantom	8	8	38.8	11.3	3.9	1884	Chicago, Ill.	Milwaukee, Wis.
150518		Slp. y.	Phantom	11	10	34.7	13.2	4.1	1889	Jersey City, N. J.	New York, N. Y.
20163		Sch.	Phaseus	14	13	40.4	13.0	5.6	1858	Boston, Mass	New Bedford, Mass.
150055		Sch.	Phoebe	25	24	42.9	15.5	6.8	1876	Noank, Conn	Stonington, Conn.
150257		Slp.	Phoebe	11	10	34.7	13.2	4.1	1882	City Island, N. Y.	Stamford, Conn.
150622		Slp.	Phoebe	6	6	23.8	11.2	3.7	1887	Harwichport, Mass	Dennis, Mass.
150606		Slp.	Phoebe Cochran	8	8	33.8	14.0	3.4	1892	Patchogue, N. Y.	Patchogue, N. Y.
150393		Sch.	Phoebe H. Somers	9	9	39.2	13.0	2.9	1884	Steelmanville, N. J.	Somers Point, N. J.
19923		Sch.	Phoebe L. Foster	32	31	56.8	19.9	4.8	1864	Nyack, N. Y.	Richmond, Va.
150320		Sch.	Phelomina Manter	69	66	73.6	21.8	7.8	1884	Bath, Me	Provincetown, Mass.
150260		Sch.	Phenix	39	28	60.0	21.0	3.5	1882	Biloxi, Miss.	Shieldsboro, Miss.
20324		Sch.	Philadelphia	16	10	46.0	16.0	4.0	1869	do	Do.
20255		Sch.	Phil Holt	26	14	55.3	18.2	5.7	1855	Somerset County, Md	Cape Charles, Va.
19708		Sch.	Phil Sheridan	86	82	79.8	25.0	6.5	1866	Northport, N. Y.	New Haven, Conn.
20438		Sch.	Philip Ford	32	20	58.0	19.3	4.9	1873	Dorchester, N. J.	Camden, N. J.
150075		Sch.	Philip Kirkwood	42	28	69.5	23.3	5.2	1876	Onancock, Va.	Crisfield, Md.
150184		Sch.	Philip Mehrhof	56	53	70.0	25.3	5.0	1879	Nyack, N. Y.	Newark, N. J.
150436		Sch.	Phineas H. Gay	109	104	83.1	24.9	7.3	1888	Newcastle, Me	Damariscotta, Me.
150408		Sch.	Phineas W. Sprague	788	708	175.9	35.1	18.0	1887	Thomaston, Me	Thomaston, Me.
1412'0		Slp. y.	Phoebe	9	8	33.6	10.3	6.4	1891	Kearny, N. J.	New York, N. Y.
150636		Slp.	Phoebe	11	7	33.5	12.6	4.3	1893	Bridgeton, N. J.	Baltimore, Md.
19161		Sch.	Phoebe Ann	32	30	59.2	18.0	5.1	1835	Jamaica, N. Y.	Bridgeton, Conn.
150388		Sch.	Phoebe B. Townsend	26	14	55.4	18.1	5.0	1886	Bridgeton, N. J.	Bridgeton, N. J.
20342		Slp.	Phenix	112	106	98.5	24.8	7.2	1870	Saco, Me	Boston, Mass.
150009		Sch.	Phenix	61	58	75.0	21.9	5.5	1874	Tottenville, N. Y.	New York, N. Y.
150795	K. N. Q. V.	Sch.	Phenix	401	338	194.0	35.0	17.6	1898	Noank, Conn	Philadelphia, Pa.
19790		Slp.	Physician	9	39	56.2	20.8	6.0	1837	Lodi, N. J.	Newark, N. J.
19891		Slp.	Piano	6	6	31.0	13.0	2.9	1865	Port Jefferson, N. Y.	Bridgeton, Conn.
150387		Lgr.	Picayune	6	6	32.0	10.8	3.3	1886	Terrebonne Parish, La	Brashear, La.
150492		Slp. y.	Picua	8	7	34.8	11.0	5.2	1890	Boston, Mass	Boston, Mass.
150527		Sch.	Pierce Simpson	88	83	80.5	24.0	5.5	1891	Milford, Del	Wilmington, Del.
20323		Slp.	Pigeon	5	5	30.7	11.2	2.9	1889	Yorktown, Va	Norfolk, Va.
20383		Slp.	Pigeon	11	10	38.2	14.2	3.6	1871	Greenport, N. Y.	Newport, R. I.
150506		Slp. y.	Pigeon	11	10	36.4	13.7	4.3	1890	do	Greenport, N. Y.
150317		Sch.	Pilgrim	72	69	74.2	21.9	7.9	1884	Essex, Mass	Gloucester, Mass.
150382		Slp.	Pilgrim	12	11	38.0	14.9	4.6	1886	Deer Isle, Me	Bellast, Me.
150531		Sch.	Pilgrim	11	11	36.5	11.8	4.2	1888	Bergen Point, N. J.	New York, N. Y.
150534		Slp.	Pilgrim	6	6	28.0	11.8	3.4	1883	Coldspring, N. Y.	Coldspring, N. Y.

† Formerly sloop-yacht Laxen.

† Rebuilt, 1874.

MERCHANT SAILING VESSELS OF THE UNITED STATES—Continued.

Official No.	Signal letters.	Rig.	Name of vessel.	Gross tonnage.	Net tonnage.	Length.	Breadth.	Depth.	When built.	Where built.	Home port (where permanent document issues).
						<i>Feet.</i>	<i>Feet.</i>	<i>Feet.</i>			
150548		Slp.	Pilgrim	5	5	24.9	9.0	4.0	1891	Schome, Wash.	Port Townsend, Wash.
150649		Sch. y.	Pilgrim	5	5	26.2	9.8	4.3	1889	Seattle, Wash.	Do.
150755		Sch.	Pilgrim	1,215	1,123	227.1	35.2	19.2	1897	Bath, Me.	Boston, Mass.
150787		Slp.	Pilgrim	15	15	40.8	14.3	4.5	1898	Rockaway Beach, N. Y.	New York, N. Y.
150842		Slp.	Pilot	10	9	39.6	14.5	3.3	1884	Cambridge, Md.	Crisfield, Md.
150945		Sch.	Pilot	9	8	26.0	12.7	3.5	1889	Cheboygan, Mich.	Grand Haven, Mich.
150650		Sch.	Pilot	16	15	50.2	15.5	5.3	1893	Seattle, Wash.	Port Townsend, Wash.
150605		Slp.	Pilot Boy	8	7	29.0	11.3	5.3	1892	Bremen, Me.	Waldoboro, Me.
20265		Lgr.	Pilot's Bride	9	5	34.0	11.5	3.4	1867	Madisonville, La.	New Orleans, La.
150386		Slp.	Pilot's Bride	5	5	34.0	12.5	3.0	1886	Cedar Keys, Fla.	Tampa, Fla.
150190		Sch.	Pinafore	10	10	35.8	12.0	4.5	1880	Kennebunk, Me.	Portland, Me.
150767	K. N. F. M.	Sch.	Pine Forest	910	842	194.4	34.8	17.6	1897	Noank, Conn.	Philadelphia, Pa.
150469		Sch.	Pinole	81	77	72.0	25.4	6.5	1889	Benicia, Cal.	San Francisco, Cal.
150310		Sch.	Pinta	9	9	50.0	15.0	4.6	1883	Whitehaven, Md.	Baltimore, Md.
150629		Slp.	Pinta	13	13	42.0	14.0	4.0	1893	Yorktown, Va.	Newport News, Va.
150629		Slp. y.	Pinta	7	7	33.0	9.8	4.4	1892	Chicago, Ill.	Chicago, Ill.
150631		Sch.	Pinta	99	68	92.6	24.4	9.8	1893	Essex, Mass.	Gloucester, Mass.
19898		Slp.	Pioneer	10	9	35.5	13.9	3.2			Baltimore, Md.
150352		Sch.	Pioneer	43	41	57.0	21.0	4.6	1885	Maroushook, Pa.	Philadelphia, Pa.
150619		Sch.	Pioneer	7	6	28.0	10.9	4.2	1893	Anacortes, Wash.	Whangal, Alaska.
150390	K. D. P. Q.	Sch.	Pioneer	418	397	138.5	36.3	12.5	1886	Hoquiam, Wash.	San Francisco, Cal.
150676		Cat.	Pioneer	5	5	29.0	12.8	2.8	1888	Patchogue, N. Y.	Patchogue, N. Y.
150573		Slp. y.	Pirate	7	7	33.6	11.3	2.9	1892	Port Jefferson, N. Y.	Port Jefferson, N. Y.
150788		Sch.	Pirineo	130	125	98.5	25.3	8.8	1848	Remedios, Cuba	New York, N. Y.
150501	K. H. P. C.	Bgn.	Pitcairn	171	163	93.5	27.2	10.0	1890	Benicia, Cal.	Detroit, Mich.
150922		Sch.	Pitti Sing	9	9	34.0	11.0	5.2	1887	San Francisco, Cal.	Unga, Alaska.
20488		Sch.	Plute	45	43	61.0	23.0	4.6	1874	do	San Francisco, Cal.
150804		Slp.	Plute	10	8	34.4	12.3	4.0	1898	Patchogue, N. Y.	Patchogue, N. Y.
19522		Sch.	Plan.	25	24	53.6	17.8	5.5	1855	Accomac County, Va.	Baltimore, Md.
54361		Sch.	Planet.	473	449	198.5	33.2	11.2	1872	Marine City, Mich.	Cleveland, Ohio.
20029		Sch.	Planter	32	30	49.0	16.0	7.9	1837	New London, Conn.	Waldoboro, Me.
150374	K. D. L. P.	Bkn.	Planter	524	498	158.7	37.5	13.5	1886	Port Ludlow, Wash.	San Francisco, Cal.
150615		Sch.	Planter	5	5	27.1	10.7	2.0	1892	Key Largo, Fla.	Key West, Fla.
19787	H. P. Q. W.	Bk.	Platina	214	203	94.0	25.3	15.2	1847	Rochester, Mass.	New Bedford, Mass.
20490		Slp.	Pledge	9	8	31.2	12.3	5.2	1874	North Kingston, R. I.	New London, Conn.
150519		Slp.	Pleiad	16	15	41.7	12.5	6.3	1883	South Bristol, Me.	Boston, Mass.
150284		Sch.	Pleiades	82	77	77.8	23.1	7.7	1883	Boothbay, Me.	Wellfleet, Mass.
150562		Slp. y.	Pleiades	7	7	27.8	12.0	3.6	1881	Greenport, N. Y.	Albany, N. Y.
20474		Slp.	Plover	72	72	65.0	27.5	7.1	1874	Brooklyn, N. Y.	New York, N. Y.
150525		Slp. y.	Plover	6	6	25.5	11.3	3.9	1883	New Bedford, Mass.	New Bedford, Mass.
19552	H. P. M. L.	Sch.	Plow Boy	187	178	118.0	25.7	8.6	1862	Ashtabula, Ohio	New London, Conn.
150040		Slp.	Plow Boy	21	21	44.1	18.0	4.4	1835	Hempstead, N. Y.	Bridgeport, Conn.
150097		Sch.	Plow Boy	41	38	61.8	16.4	5.6	1875	Wilson, N. Y.	Port Huron, Mich.
150658		Sch.	Plow Boy	39	37	63.0	19.8	4.5	1876	Oakland, Cal.	San Francisco, Cal.
20666		Sch.	Pluck	6	6	43.0	12.0	2.5	1893	Tilghmans Island, Md.	Baltimore, Md.
150499		Slp.	Plume	7	7	37.3	11.0	3.0	1881	Mathews County, Va.	Newport News, Va.
150785		Sch.	Plunnie E. Smith	16	9	56.5	15.1	4.0	1890	St. Peters, Md.	Alexandria, Va.
150785		Sch.	Plunge	6	6	32.0	12.0	2.9	1898	Harlowe, N. C.	Newbern, N. C.
150766		Sch.	Plunger	6	6	43.4	13.8	2.6	1897	Hoopersville, Md.	Crisfield, Md.
19570		Sch.	Piuribustah	20	19	46.4	14.2	5.2	1865	Bath, Me.	Gloucester, Mass.
19821		Sch.	Plymouth	776	739	213.1	35.2	13.6	1854	Ohio City, Ohio	Port Huron, Mich.
150702		Sch.	Plymouth Rock	10	10	32.0	13.2	4.5	1895	Anacortes, Wash.	Mary Island, Alaska.
20236		Sch.	Pocahontas	15	10	47.0	15.8	4.8	1848	Mathews County, Va.	Tappahannock, Va.
150231		Slp. y.	Pocahontas	49	46	64.0	21.2	7.0	1881	Rye, N. Y.	Petersburg, Va.
150261		Sch.	Pocahontas	13	12	39.1	14.2	3.6	1883	Key West, Fla.	Key West, Fla.
150379		Slp.	Pocahontas	10	10	42.2	14.0	4.1	1876	City Island, N. Y.	Perth Amboy, N. J.
20473	J. P. D. N.	Sch.	Pochasset	254	241	112.6	30.4	10.4	1874	Mystic, Conn.	Providence, R. I.
150578		Sch.	Pohatcong	843	804	192.1	35.3	15.3	1890	Noank, Conn.	New York, N. Y.
150707		Sch.	Poinceana	11	11	42.0	13.0	3.3	1895	Tampa, Fla.	Tampa, Fla.
20405		Slp. y.	Pointer	7	7	38.0	11.4	3.7	1872	New Bedford, Mass.	Boston, Mass.
19647	H. P. R. M.	Slp.	Pola	113	108	75.0	29.0	7.0	1862	Deep River, Conn.	New York, N. Y.
20285		Slp.	Polar Star	17	10	45.5	15.0	3.2	1871	Westport, Me.	Bath, Me.
150018		Sch.	Polar Wave	90	86	81.0	22.3	8.2	1875	Essex, Mass.	Boston, Mass.
20304		Sch.	Politkotsky	255	255	129.5	21.3	8.9	1863	Sitka, Alaska.	Port Townsend, Wash.
19717		Sch.	Polly	48	45	61.4	13.0	6.3	1805	Amesbury, Mass.	Portland, Me.
150712		Sch. y.	Polly	23	21	51.0	16.0	4.0	1896	Tampa, Fla.	Tampa, Fla.
150398		Slp.	Polly Hopkins	7	6	39.5	12.0	2.5	1887	Sodus Point, N. Y.	Tampa, Fla.
150139		Slp.	Polly Lawrence	18	17	43.4	11.9	2.9	1878	Washington, D. C.	Owego, N. Y.
150709		Slp.	Pol Ros	13	13	35.4	14.3	3.3	1897	Scranton, Miss.	Washington, D. C.
150541		Slp.	Polyandry	7	7	25.7	10.5	5.7	1890	Vinalhaven, Me.	Mobile, Ala.
150332		Sch.	Pompano	5	5	47.3	14.6	4.0	1884	Cedar Keys, Fla.	Belfast, Me.
150733		Slp. y.	Pontiac	12	12	35.4	12.9	5.4	1888	Brooklyn, N. Y.	Tampa, Fla.
150185		Sch.	Foot Jim	7	7	34.0	13.3	3.9	1879	Kennebunk Port, Me.	New York, N. Y.
150161		Slp.	Porah Lee	5	5	30.0	12.0	3.0	1879	Norfolk, Va.	Belfast, Me.
150389		Slp.	Porpoise	6	6	28.2	13.0	3.4	1887	Mary Esther, Fla.	Newport News, Va.
150611		Sch.	Port Admiral	88	36	60.0	20.2	5.3	1892	Port Townsend, Wash.	Apalachicola, Fla. Seattle, Wash.

¹ Formerly Spanish schooner Pirineo.

MERCHANT SAILING VESSELS OF THE UNITED STATES—Continued.

Official No.	Signal letters.	Rig.	Name of vessel	Gross tonnage.	Net tonnage.	Length.	Breadth.	Depth.	When built.	Where built.	Home port (where permanent document issues).
						<i>Feet.</i>	<i>Feet.</i>	<i>Feet.</i>			
150522	K. J. M. V.	Slp. y.	Portia	9	8	30.0	11.4	5.6	1886	Brooklyn, N. Y.	New York, N. Y.
150824		Slp.	Portia	7	6	30.6	13.4	3.2	1893	Patchogue, N. Y.	Do.
20457	J. N. H. T.	Bkn.	Portland	493	463	161.0	35.5	13.6	1873	Coos Bay, Oreg.	San Francisco, Cal.
150350		Sch.	Portland Packet	95	69	79.8	22.8	7.3	1885	East Deering, Me.	Eastport, Me.
150742		Sch.	Porto Bello	16	14	43.7	14.0	4.0	1896	Williamsburg, Va.	Newport News, Va.
150812		Sch.	Possum	11	11	34.3	11.6	4.1	1899	New Rochelle, N. Y.	New York, N. Y.
150814		Ywl. y.	Possum	11	10	42.7	10.3	5.4	1899	Greenport, N. Y.	Do.
19936		Slp.	Post Boy	5	5	27.6	11.2	2.9	Norfolk, Va.
20425	J. M. N. Q.	Slp.	Post Boy	171	162	163.0	27.6	9.8	1872	Bucksport, Me.	Bucksport, Me.
20257		Sch.	Potter	10	9	41.0	14.9	3.7	1867	Crisfield, Md.	Baltimore, Md.
19960		Slp.	Potter and Hooper	85	80	80.0	25.0	5.8	1857	Toms River, N. J.	New York, N. Y.
150821		Slp. y.	Prairie	7	7	36.0	9.0	4.1	1899	Ogdensburg, N. Y.	Chicago, Ill.
20258		Sch.	Prairie Bird	14	8	43.8	15.3	4.3	Crisfield, Md.	Cape Charles, Va.
19569		Slp.	Prairie	85	84	58.8	19.0	4.6	1864	Bath, Me.	Saco, Me.
150087	J. R. V. K.	Slp.	Prairie	307	292	141.7	33.4	10.8	1876	Port Ludlow, Wash.	San Francisco, Cal.
19794	H. P. R. C.	Bk.	President	123	117	80.1	23.3	11.1	1849	Rochester, Mass.	New Bedford, Mass.
150517		Sch.	President	26	25	53.5	18.8	4.7	1891	San Francisco, Cal.	San Francisco, Cal.
19738		Sch.	President Fillmore	9	8	37.3	11.4	3.7	Key West, Fla.
20169		Sch.	President A. Johnson	25	25	79.2	23.7	6.0	1866	Dorchester County, Md.	Baltimore, Md.
150608		Sch.	Preston	25	17	62.0	17.5	5.5	1892	Solomons Island, Md.	Do.
150679	K. M. G. C.	Sch.	Preston	855	823	192.6	34.7	16.0	1894	Noank, Conn.	Philadelphia, Pa.
150109		Slp.	Pretty Jemima	8	5	31.9	12.5	4.4	1877	Pascagoula, Miss.	Shieldsboro, Miss.
19652		Sch.	Pride	22	20	56.0	15.6	5.5	Brunswick, Ga.
19681		Sch.	Pride	69	65	71.0	20.0	6.0	1866	Black River, Ohio	Milwaukee, Wis.
19770		Sch.	Pride	83	78	87.0	20.6	6.7	1849	Sandusky, Ohio	Do.
150667		Sch.	Pride	85	83	50.0	17.0	5.0	1849	Brunswick, Ga.	Brunswick, Ga.
150472		Slp.	Pride of Wood Island	19	18	45.0	19.1	3.3	1889	Wood Island, Cal.	San Francisco, Cal.
20419		Sch.	Pride of the Port	32	30	54.0	17.4	7.2	1872	Bristol, Me.	Waldoboro, Me.
150777		Slp.	Pride of the Sea	7	6	30.8	11.3	3.4	1898	Key West, Fla.	Key West, Fla.
19892		Slp.	Pride of the Wave	10	9	36.0	14.8	3.9	New York, N. Y.
19556		Sch.	Prince Leboo	66	63	72.0	20.5	7.8	1853	Essex, Mass.	Bangor, Me.
19644		Sch.	Princess	64	60	69.5	19.0	7.8	1858	Bucksport, Me.	Castine, Me.
75938		Slp. y.	Princess	7	7	30.0	13.0	4.0	1877	New York, N. Y.	Newark, N. J.
150307		Slp.	Princess	24	23	55.0	17.5	4.3	1883	Bristol, Me.	Thomaston, Me.
150486		Sch. y.	Princess	14	14	35.2	13.8	6.1	1883	Boston, Mass.	New York, N. Y.
150720		Cat.	Princess Bonnie	8	8	29.3	12.2	4.2	1896	Atlantic City, N. J.	Somers Point, N. J.
150333	K. C. V. P.	Sch. y.	Priscilla	36	34	55.6	17.3	7.9	1884	Kennebunk Port, Me.	Philadelphia, Pa.
150553	K. D. H. P.	Sch. y.	Priscilla	75	71	85.7	22.6	8.8	1885	Wilmington, Del.	Cleveland, Ohio.
150378	K. D. M. C.	Bkn.	Priscilla	643	611	165.4	34.0	17.1	1886	Belfast, Me.	Baltimore, Md.
150395		Cat.	Priscilla	7	7	28.8	13.0	4.0	1887	Hyannis, Mass.	New Bedford, Mass.
150426		Slp.	Priscilla	10	10	34.2	14.0	4.2	1888	Patehogue, N. Y.	Bridgeport, Conn.
150511		Sch.	Priscilla	77	73	80.2	22.2	8.0	1891	Gloucester, Mass.	Gloucester, Mass.
150626		Cat.	Priscilla	10	9	32.7	15.0	4.7	1893	Hyannis, Mass.	Nantucket, Mass.
150644		Sch.	Priscilla	48	46	69.3	19.8	8.9	1893	East Boothbay, Me.	Pensacola, Fla.
150678		Sch. y.	Priscilla	16	15	47.0	12.2	7.5	1894	South Boston, Mass.	Boston, Mass.
19645		Sch.	Priscilla Brown	34	32	53.6	15.7	6.7	1848	Essex, Mass.	Southwest Harbor, Me.
150780		Sch. y.	Priscilla II	24	21	54.2	14.0	7.6	1898	South Boston, Mass.	Providence, R. I.
150658		Sch.	Privateer	21	19	45.0	15.0	2.8	1893	Cocoa, Fla.	Key West, Fla.
150049		Sch.	Prize	28	18	54.0	18.0	5.0	1875	Bridgeton, N. J.	Bridgeton, N. J.
150457	K. G. H. T.	Sch.	Procyon	113	85	91.4	23.9	10.0	1879	Essex, Mass.	Boston, Mass.
150431		Slp.	Prohibition	5	5	30.5	10.1	2.3	1887	Sinnicksan, Va.	Chincoteague, Va.
150447		Slp.	Prohibition	7	7	31.0	11.0	2.8	1888	Atlantic City, N. J.	Somers Point, N. J.
20230		Slp.	Promised Land	5	5	28.0	9.8	2.5	1867	Worcester County, Md.	Chincoteague, Va.
150591		Sch.	Promised Safety	10	10	33.0	12.2	3.8	1892	Wareham, Mass.	Fall River, Mass.
150220		Cat.	Prospect	6	6	31.0	12.6	4.0	1881	Greenport, N. Y.	Greenport, N. Y.
150690		Sch.	Prospect	27	25	47.5	15.0	6.9	1895	Utsaladdy, Wash.	Seattle, Wash.
150734		Slp.	Prospect	10	10	29.0	11.0	5.1	1896	Fruitport, Mich.	Grand Haven, Mich.
150468		Slp.	Prospector	9	9	32.0	12.8	4.5	1889	Cypress Island, Wash.	Wrangell, Alaska
150540	K. J. R. Q.	Sch.	Prosper	605	512	177.0	38.5	13.5	1891	Port Blakely, Wash.	San Francisco, Cal.
150586		Sch.	Prosper	24	23	45.0	14.6	6.0	1892	Anacortes, Wash.	Do.
150599	K. L. J. R.	Sch.	Prosper	241	229	128.0	32.6	8.0	1892	Pershakers Mill, Oreg.	Do.
20087		Sch.	Prosperous	34	32	56.5	21.0	4.2	1867	San Francisco, Cal.	Do.
150758		Slp.	Protection	8	8	36.9	14.5	4.8	1897	Bridgeport, Conn.	Bridgeport, Conn.
19971		Sch.	Protector	81	22	55.8	16.9	4.8	1860	Philadelphia, Pa.	Camden, N. J.
150330		Cat. y.	Proteus	11	10	29.5	13.5	4.2	1884	Noank, Conn.	New York, N. Y.
150744		Ywl. y.	Providencia	16	16	44.6	13.0	7.3	1897	Palm Beach, Fla.	Key West, Fla.
20362		Sch.	Provens	46	29	70.6	22.0	6.6	1870	Somerset County, Md.	Baltimore, Md.
20452		Slp.	Prudence	9	8	37.3	13.0	4.3	1873	Bristol, R. I.	Port Jefferson, N. Y.
20477		Sch.	Prudence	17	16	40.2	15.3	3.9	1874	Riverhead, N. Y.	Greenport, N. Y.
20221	J. F. Q. M.	Bk.	Prussia	1,212	1,131	184.2	36.5	23.9	1868	Bath, Me.	San Francisco, Cal.
150569		Slp.	Psyche	10	9	32.0	14.9	3.2	1892	Patchogue, N. Y.	Sag Harbor, N. Y.
150620		Sch.	Puck	6	6	36.0	12.0	2.5	1893	Cedar Bayou, Tex.	Galveston, Tex.
150384		Slp.	Punch and Judy	6	5	27.0	12.2	3.4	1886	Patchogue, N. Y.	Patchogue, N. Y.
150355		Slp.	Puritan	10	9	33.6	13.0	4.2	1885	Essex, Mass.	Salem, Mass.

¹ Formerly schooner-yacht Julius T.

² Formerly { a sloop-yacht Priscilla.
b schooner-yacht Elma.

MERCHANT SAILING VESSELS OF THE UNITED STATES—Continued.

Official No.	Signal letters.	Rig.	Name of vessel.	Gross tonnage.	Net tonnage.	Length.		Depth.	When built.	Where built.	Home port (where permanent document issues).
						Feet.	Feet.				
150860		Sch.	Puritan.....	10	9	53.5	15.3	2.8	1885	Cambridge, Md.	Baltimore, Md.
150862		Sch.	Puritan.....	10	9	47.1	14.6	3.0	1885	Taylor's Island, Md.	Crisfield, Md.
150865	K. D. G. R.	Sch.	Puritan.....	116	110	85.5	28.7	7.3	1886	Belfast, Me.	Belfast, Me.
150869		Sch.	Puritan.....	49	46	64.0	21.6	5.8	1885	Solomons Island, Md.	Annapolis, Md.
150885		Sch.	Puritan.....	15	10	48.0	16.0	4.4	1886	Somerset County, Md.	Crisfield, Md.
150894		Sch.	Puritan.....	89	62	74.4	22.3	9.5	1887	Essex, Mass.	Gloucester, Mass.
164412		Sch.	Puritan.....	13	8	54.4	15.0	3.4	1887	Somerset County, Md.	Newport News, Va.
150432		Sch.	Puritan.....	705	777	175.3	40.0	12.6	1888	New London, Conn.	New London, Conn.
150494		Sch. y.	Puritan.....	75	72	83.4	22.7	8.8	1885	Boston, Mass.	Boston, Mass.
150547		Slp.	Puritan.....	7	7	29.4	12.6	3.6	1890	Redbank, N. J.	Perth Amboy, N. J.
150557		Sch.	Puritan.....	7	7	36.4	12.3	3.5	1891	Galveston, Tex.	Galveston, Tex.
150581		Sch.	Puritan.....	15	14	38.8	12.7	5.5	1892	Tacoma, Wash.	Port Angeles, Wash.
150583		Sch.	Puritan.....	12	11	34.5	13.0	5.5	1892	Machiasport, Me.	Machias, Me.
150675		Slp.	Puritan.....	6	5	31.0	10.3	3.2	1894	Alexandria, Va.	Alexandria, Va.
150698		Slp. y.	Puritan.....	8	6	36.0	12.0	6.0	1895	Racine, Wis.	Toledo, Ohio.
20346		Sch.	Pushaw.....	117	111	89.0	24.0	8.0	1848	Waldoboro, Me.	St. George, Me.
150685		Sch.	Pythian.....	69	45	79.4	21.2	8.5	1894	Essex, Mass.	Gloucester, Mass.
150796		Slp. y.	Python.....	21	21	44.7	15.6	5.5	1898	Brooklyn, N. Y.	New York, N. Y.
Q.											
20621		Slp.	Quartette.....	14	13	39.6	11.6	5.3	1899	Lynn, Mass.	Marblehead, Mass.
20670		Sch.	Queen.....	8	8	45.5	10.1	2.9	1875	Tilghmans Island, Md.	Baltimore, Md.
20583	J. W. C. L.	Sch.	Queen.....	277	240	124.0	31.0	10.0	1882	San Francisco, Cal.	San Francisco, Cal.
20066		Sch.	Queen.....	40	38	63.0	17.6	7.0	1892	Eau Gallie, Fla.	St. Augustine, Fla.
20613		Slp.	Queen Clipper.....	7	6	30.6	11.4	3.3	1896	Savannah, Ga.	Savannah, Ga.
20592		Sch.	Queen Esther.....	15	14	39.5	15.0	4.6	1884	Tisbury, Mass.	Edgartown, Mass.
20678		Sch.	Queen Victoria.....	6	6	36.3	10.7	2.8	1877	Beards Creek, N. C.	Beaufort, N. C.
20604		Sch.	Queen of the Fleet.....	13	12	42.0	16.0	3.6	1891	Biloxi, Miss.	Shieldsboro, Miss.
20590		Sch.	Queen of the Ocean.....	9	7	47.0	12.5	3.0	1872	Somerset County, Md.	Crisfield, Md.
20555		Sch.	Queen of the Sea.....	11	11	39.4	12.8	4.7	1871	Bath, Me.	Gloucester, Mass.
20600		Slp.	Queen of the South.....	6	6	28.4	11.3	4.7	1890	Key West, Fla.	Key West, Fla.
20610		Sch.	Queen of the West.....	51	48	66.8	18.4	7.1	1849	Essex, Mass.	Bucksport, Me.
20666		Sch.	Queen of the West.....	14	13	39.0	14.0	4.6	1874	New London, Conn.	Key West, Fla.
135392		Slp. y.	Quero.....	22	21	42.5	15.6	6.1	1878	Boston, Mass.	New York, N. Y.
20518		Sch.	Quickstep.....	29	27	59.0	17.3	6.2	1856	Gloucester, Mass.	Gloucester, Mass.
20554		Slp.	Quickstep.....	11	11	34.0	14.5	4.0	1870	East Marion, N. Y.	Beaufort, S. C.
20573		Slp.	Quickstep.....	9	5	36.0	14.1	3.5	1876	Holmes Cove, N. J.	Bridgeton, N. J.
20675	J. S. F. L.	Bkn.	Quickstep.....	423	379	148.6	34.3	13.5	1876	Port Ludlow, Wash.	San Francisco, Cal.
20699	K. G. S. L.	Sch.	Quickstep.....	104	75	91.0	24.0	10.2	1889	Essex, Mass.	Gloucester, Mass.
115335		Sch.	Quickstep.....	282	268	140.8	25.3	10.2	1874	Greenbay, Wis.	Milwaukee, Wis.
20602		Sch. y.	Quickstep.....	57	54	69.5	19.9	9.4	1889	New York, N. Y.	New Bedford, Mass.
20619		Slp. y.	Quickstep.....	15	15	31.8	14.8	5.9	1897	Cohasset, Mass.	Boston, Mass.
20589		Sch.	Quick Time.....	43	41	53.0	18.0	4.0	1883	Pocomoke City, Md.	Annapolis, Md.
20608		Sch.	Quick Time.....	10	9	52.0	14.1	3.2	1893	St. Peters, Md.	Alexandria, Va.
20645		Slp.	Quinnipiac.....	19	18	44.0	15.7	4.3	1868	Wallingford, Conn.	Cape Charles, Va.
20532		Sch.	Quinnipiac.....	20	19	48.4	12.0	3.5	1870	New Haven, Conn.	Hvannis, Mass.
20596		Slp. y.	Quisset.....	6	5	25.6	12.4	3.5	1885	Mattapoisett, Mass.	Boston, Mass.
20615	K. N. C. J.	Sch. y.	QUISETTA.....	62	62	78.9	18.0	9.3	1896	Newburg, N. Y.	Providence, R. I.
20651		Sch.	Quiver.....	31	29	55.7	19.0	6.5	1869	Somerset County, Md.	Newport News, Va.
20547		Sch.	Quivet.....	70	67	73.0	21.0	8.3	1858	East Lyme, Conn.	Boston, Mass.
20622		Slp. y.	Quivette.....	9	9	30.9	10.3	5.4	1899	Boston, Mass.	Do.
20568		Sch.	Qui Vive.....	9	8	35.5	11.0	5.0	1875	Winterport, Me.	North Haven, Me.
20585		Sch.	Qui Vive.....	9	9	54.0	15.6	3.6	1881	Solomons Island, Md.	Baltimore, Md.
20630		Sch.	Quo Vadis.....	38	33	57.0	18.0	7.5	Spanish prize.	Key West, Fla.
R.											
110618		Sch.	R. Blackman.....	29	18	52.8	19.2	4.8	1870	Dorchester, N. J.	Bridgeton, N. J.
110532		Sch.	R. Bottsford.....	499	474	167.1	32.9	10.3	1882	Lorain, Ohio	Port Huron, Mich.
110397	J. T. L. Q.	Sch.	R. Bowers.....	435	373	150.5	33.5	12.2	1879	Camden, Me.	Boston, Mass.
111073		Sch.	R. Eacrett.....	32	30	49.5	16.0	6.9	1894	Port Angeles, Wash.	Port Angeles, Wash.
110623		Slp.	R. Est-rbrook, jr.....	7	7	31.0	14.0	3.2	1884	Patchogue, N. Y.	Greenport, N. Y.
110434		Sch.	R. Hallaran.....	693	663	189.0	36.6	16.0	1880	Toledo, Ohio	Cleveland, Ohio.
125223		Sch.	R. Kanters.....	164	155	112.6	25.6	8.4	1873	Manitowoc, Wis.	Chicago, Ill.
21380		Sch.	R. Mason.....	50	48	71.0	22.0	6.0	1856	St. Michaels, Md.	Crisfield, Md.
21429		Slp.	R. Robinson.....	8	8	36.0	13.0	3.0	Staten Island, N. Y.	Perth Amboy, N. J.
110616		Sch.	R. Somers.....	7	7	38.0	13.0	3.3	1883	Mathews County, Va.	Newport News, Va.
110530		Sch.	R. A. Dodson.....	22	15	54.0	16.5	4.7	1882	St. Michaels, Md.	Baltimore, Md.
110629		Sch.	R. A. Hardee.....	10	9	39.0	13.0	3.0	1884	Jacksonville, Fla.	St. Augustine, Fla.
21545		Sch.	R. B. Forbes.....	8	8	33.0	11.1	4.6	1848	Marblehead, Mass.	Scituate, Mass.
111124		Sch.	R. B. Haynie.....	31	22	64.6	19.1	5.0	1896	Solomons, Md.	Tappahannock, Va.
110674		Sch.	R. B. Leeds.....	34	33	67.8	17.3	5.1	1872	Williamsburg, N. Y.	Chincoteague, Va.
110178		Sch.	R. B. Spedden.....	84	80	85.6	24.0	6.3	1874	Dorchester County, Md.	Baltimore, Md.
21538		Slp.	R. B. Walling.....	15	8	41.6	14.1	4.6	1864	Keyport, N. J.	Bridgeton, N. J.

† Auxiliary gasoline engine.
 † Formerly sloop-yacht Enterprise.

‡ Formerly schooner S. Anderson.
 ‡ Formerly Spanish schooner Oriente.

‡ Formerly schooner City of Woodstock.

MERCHANT SAILING VESSELS OF THE UNITED STATES—Continued.

Official No.	Signal letters.	Rig.	Name of vessel.	Gross tonnage.	Net tonnage.	Length.	Breadth.	Depth.	When built.	Where built.	Home port (where permanent document issues).
						<i>Feet.</i>	<i>Feet.</i>	<i>Feet.</i>			
21660		Sch.	R. D. Bateman	29	28	51.7	10.9	5.0	1865	Cedarville, N. J.	Tuckerton, N. J.
110652	K. C. S. B.	Sch.	R. D. Bibber	769	648	172.8	35.7	17.8	1884	Bath, Me.	Bath, Me.
110605	K. B. S. V.	Slp.	R. D. Rice	2,263	2,105	252.1	43.7	28.7	1883	Thomaston, Me.	New York, N. Y.
110599	K. B. N. W.	Sch.	R. D. Spear	352	299	133.4	32.9	10.3	1843	Bowdoinham, Me.	Bath, Me.
110637		Slp.	R. E. English	13	8	42.0	14.8	4.6	1882	Marcushook, Pa.	Philadelphia, Pa.
110643		Sch.	R. E. Lee	12	12	44.1	14.2	3.6	1883	Smyrna, N. C.	Edenton, N. C.
110973		Sch.	R. E. Lee	5	5	30.0	9.8	2.6	1892	Bayboro, N. C.	Newbern, N. C.
111068		Sch.	R. E. Lee	16	15	64.0	10.0	3.5	1894	St. Augustine, Fla.	St. Augustine, Fla.
110551		Sch.	R. E. Powell	68	49	83.8	22.9	6.3	1882	Whites Landing, Md.	Crisfield, Md.
21915	J. H. K. G.	Sch.	R. F. Hart	345	328	128.1	30.5	10.3	1869	St. George, Me.	Boston, Mass.
110418		Sch.	R. F. Jameson	8	8	36.4	11.8	4.4	1850	Camden, Me.	Marblehead, Mass.
110852	K. G. W. Q.	Sch.	R. F. Pettigrew	931	833	183.7	37.3	18.0	1890	Bath, Me.	Portland, Me.
110722		Sch.	R. G. Cleveland	20	19	48.6	17.2	4.6	1887	Baltimore, Md.	Baltimore, Md.
56207		Sch.	R. H. Becker	140	133	108.0	23.0	7.3	1867	Dover Bay, Ohio	Milwaukee, Wis.
110961		Sch.	R. H. Dougherty	18	12	59.5	17.5	4.4	1891	Madison, Md.	Baltimore, Md.
21013		Sch.	R. H. Harper	25	23	50.9	17.3	5.6	1859	Talbot County, Md.	Do.
111158		Sch.	R. H. Stuart	17	15	56.3	16.0	4.0	1897	Stratford, Va.	Alexandria, Va.
110988		Sch.	R. I. Morse	23	22	45.0	14.2	6.6	1892	Fairhaven, Wash.	Port Townsend, Wash.
21203		Sch.	R. J. Capron	51	49	71.7	21.0	5.5	1855	Mathews County, Va.	Baltimore, Md.
110731		Sch.	R. J. Waller	9	8	42.0	12.0	3.0	1883	Somerset County, Md.	Newport News, Va.
110660		Slp.	R. J. White	12	7	40.7	14.9	4.3	1884	Wicomico County, Md.	Crisfield, Md.
21876		Slp.	R. K. Terry	11	11	37.0	13.8	3.9	1869	Port Richmond, N. Y.	New York, N. Y.
21054		Sch.	R. L. Kenney	90	86	75.2	20.5	8.3	1833	Stonington, Conn.	Rockland, Me.
21514		Sch.	R. L. Loper	24	23	48.0	18.9	4.0	1859	Marshallville, N. J.	Norfolk, Va.
111127		Slp.	R. L. Miles	8	5	39.9	13.1	3.3	1896	Oriole, Md.	Crisfield, Md.
21376		Slp.	R. L. Stuart	44	42	50.0	22.4	6.2	1832	East Lyme, Conn.	New York, N. Y.
21112	H. Q. B. P.	Sch.	R. L. Tay	151	120	105.0	27.5	7.7	1837	Milford, Del.	Calais, Me.
110617		Sch.	R. M. Blundon	43	40	71.0	19.0	6.0	1883	Northumberland County, Va.	Baltimore, Md.
110798		Sch.	R. N. Elsey	6	6	40.0	10.7	2.9	1888	Taylor's Island, Md.	Crisfield, Md.
110501		Sch.	R. O. Elliott	31	21	58.3	21.4	3.7	1881	Madisonville, La.	Shieldsboro, Miss.
21044	H. P. W. G.	Sch.	R. P. Chase	102	97	83.5	23.5	6.9	1857	Belfast, Me.	Bath, Me.
21877		Sch.	R. P. Mason	155	148	115.0	24.6	7.9	1867	Ferrysburg, Mich.	Milwaukee, Wis.
110296	J. S. C. G.	Sch.	R. P. Thomas	1,393	1,277	202.0	39.7	24.7	1876	Searsport, Me.	New York, N. Y.
110051		Sch.	R. S. Bowen	46	36	63.3	21.9	6.6	1872	Dorchester County, Md.	Tappanhook, Va.
21213	H. Q. D. G.	Sch.	R. S. Dean	136	129	94.0	24.0	7.2	1855	Taunton, Mass.	Fall River, Mass.
110075	J. M. P. C.	Sch.	R. S. Graham	341	324	128.5	30.5	9.1	1871	Milford, Del.	Philadelphia, Pa.
110502		Sch.	R. S. Wilber	15	15	42.0	15.8	3.8	1881	Norfolk, Va.	Newport News, Va.
110721		Sch.	R. T. Allison	9	9	53.0	14.2	3.3	1886	Solomons Island, Md.	Do.
110106		Sch.	R. T. Lambert	23	22	50.0	15.0	4.0	1873	Bayport, Mich.	Port Huron, Mich.
21905		Slp.	R. T. Osborn	9	9	34.5	14.0	3.5	1869	Freeport, N. Y.	Norfolk, Va.
111005	K. L. M. T.	Sch.	R. T. Rundlett	271	219	124.6	32.1	8.7	1892	Wiscasset, Me.	Wiscasset, Me.
110629		Sch.	R. V. Lane	33	31	65.5	20.2	5.0	1884	Queens Creek, Va.	Newport News, Va.
110415		Sch.	R. V. Nottingham	27	25	63.6	17.6	5.0	1880	Pocomoke City, Md.	Do.
110945	K. J. T. W.	Sch.	R. W. Bartlett	521	473	160.0	37.0	12.0	1891	Fairhaven, Cal.	San Francisco, Cal.
111102	K. M. N. S.	Sch.	R. W. Hopkins	935	828	177.8	38.9	18.5	1896	Thomaston, Me.	Thomaston, Me.
111189		Slp.	R. F. M. Bunting	8	5	34.5	13.7	3.6	1898	Chincoteague, Va.	Chincoteague, Va.
110301		Sch.	R. and H.	6	6	39.0	9.5	3.0	1876	South Norwalk, Conn.	Bridgeton, Conn.
110544		Sch.	R. and A. Smith	22	15	43.8	16.1	4.2	1882	Greenbank, N. J.	Bridgeton, N. J.
110197		Sch.	R. and F. Milbourn	10	9	44.6	13.8	3.6	1874	Crisfield, Md.	Tappanhook, Va.
111055		Slp.	R. and M. Corson	10	6	35.4	13.9	3.2	1894	Millville, N. J.	Bridgeton, N. J.
21700	J. B. M. S.	Sch.	R. and S. Corson	262	249	110.4	29.0	8.5	1866	Wilmington, Del.	Crisfield, Md.
110958	K. L. C. S.	Sch.	R. and T. Hargraves	783	694	173.0	39.4	18.4	1891	Camden, Me.	New Haven, Conn.
110170		Slp.	R. Bruce Martin	13	12	40.2	15.4	4.3	1874	Edenton, N. C.	Norfolk, Va.
110559		Sch.	R. Reynolds Postles	29	28	52.5	18.0	4.6	1882	Frederica, Del.	Wilmington, Del.
21036	H. P. V. T.	Sch.	Rabboni	294	279	114.4	28.0	9.6	1866	Bangor, Me.	Bangor, Me.
110223		Sch.	Race	28	26	56.0	19.4	5.0	1875	Indian Key, Fla.	Key West, Fla.
21325	H. Q. F. D.	Sch.	Race Horse	105	93	87.8	22.5	8.2	1865	Salsbury, Mass.	Rockland, Me.
110229		Sch.	Race Horse	6	6	49.0	10.6	2.8	1874	Somerset County, Md.	Crisfield, Md.
21965		Slp.	Racer	7	6	32.4	12.7	3.3	1870	Oyster Bay, N. Y.	Hartford, Conn.
110262		Sch.	Racer	68	65	80.4	25.9	5.9	1868	Northport, N. Y.	Cold-spring, N. Y.
110942		Slp.	Rachel	6	6	27.0	11.6	3.5	1876	Norwalk, Conn.	Bridgeton, Conn.
110322		Slp.	Rachel H.	12	11	33.4	14.8	4.2	1878	New York, N. Y.	Norfolk, Va.
21819		Slp.	Rachel Ann	10	10	31.6	12.3	3.4	Newport News, Va.
110610	K. B. V. R.	Bkn.	Rachel Emery	673	580	167.1	35.3	17.4	1883	Waldoboro, Me.	Boston, Mass.
111199	K. N. Q. P.	Sch.	Rachel W. Stevens	1,211	1,032	195.5	40.4	18.4	1898	Bath, Me.	Bridgeton, Conn.
21708		Sch.	Racine	534	507	194.7	30.4	11.8	1867	Tonawanda, N. Y.	Port Huron, Mich.
21344		Sch.	Radiant	68	65	69.0	22.0	6.7	1836	Brookhaven, N. Y.	Brooklin, Me.
111090	K. M. J. C.	Sch.	Radnor	678	644	176.4	35.0	14.2	1895	Noank, Conn.	Fall River, Mass.
110947		Slp.	Rago	8	8	36.5	11.0	5.0	1891	Charleston, S. C.	Charleston, S. C.
111014		Slp.	Rahnee	9	8	28.6	12.0	4.4	1890	Fall River, Mass.	Providence, R. I.
110660		Sch.	Railroad	36	35	53.9	19.5	6.8	1872	Castine, Me.	Portland, Me.
110664		Sch.	Rainbow	27	25	53.8	16.5	4.8	1878	Millbridge, Me.	Ellsworth, Me.
110941		Cat. y.	Rainbow	6	5	27.4	12.2	3.6	1889	Newport, R. I.	Newport, R. I.
111025		Slp. y.	Rainier	14	13	39.5	14.5	3.8	1893	Port Blakeley, Wash.	Seattle, Wash.
110897	K. J. G. L.	Slp. y.	Rajah	9	8	35.0	8.5	6.5	1884	Greenpoint, N. Y.	New York, N. Y.
110136	J. N. L. Q.	Sch.	Raleigh	563	550	169.0	30.2	16.0	1873	Baltimore, Md.	Perth Amboy, N. J.
111216		Cat.	Raleigh	5	5	23.8	11.0	3.6	1899	Osterville, Mass.	Chatham, Mass.

MERCHANT SAILING VESSELS OF THE UNITED STATES—Continued.

Official No.	Signal letters.	Rig.	Name of vessel	Gross tonnage.	Net tonnage.	Length.	Breadth.	Depth.	When built.	Where built.	Home port (where permanent document issues).
110740		Slp.	Ralph	8	8	31.5	12.4	4.4	1887	Salem, Mass	Salem, Mass.
110901		Sch.	Ralph L	15	14	42.0	12.8	5.2	1891	San Francisco, Cal.	San Francisco, Cal.
21179		Sch.	Ralph Campbell	217	192	127.2	25.8	9.0	1855	Cleveland, Ohio	Chicago, Ill.
111057		Sch.	Ralph Russell	73	48	83.0	22.0	8.5	1894	Gloucester, Mass	Gloucester, Mass.
110316		Sch.	Ralph E. Eaton	68	46	73.5	21.0	7.5	1877	Essex, Mass	Do.
110626		Sch.	Ralph F. Hodgdon	90	59	81.5	22.7	8.6	1884	do	Do.
110776		Sch.	Ralph J. Long	90	85	87.0	27.4	5.7	1888	Bandon, Oreg	San Francisco, Cal
110350		Sch.	Ralph K. Grant	47	45	90.5	20.1	6.2	1878	Ellsworth, Me	Southwest Harbor, Me.
110315	J. S. G. P.	Sch.	Ralph M. Hayward	604	538	152.0	33.6	15.3	1877	Waldoboro, Me	Fall River, Mass.
111106	K. M. R. D.	Slp. y.	Ramallah	11	9	29.0	12.7	4.3	1896	Fall River, Mass.	Do.
21978		Sch.	Rambler	5	5	29.0	10.0	3.1	1870	York County, Va.	Newport News, Va.
110526		Sch.	Rambler	5	5	34.9	10.6	2.8	1881	Indian River, Fla	Tampa, Fla.
110675		Sch.	Rambler	26	26	53.5	15.8	3.8	1881	St. Clair, Mich	Grand Haven, Mich.
110692		Slp.	Rambler	9	8	37.0	12.6	2.6	1886	Chinook, Wash	Astoria, Oreg.
110094		Sch.	Rambler	15	15	37.4	14.0	4.0	1882	San Francisco, Cal	Los Angeles, Cal.
110705		Slp. y.	Rambler	13	12	37.0	14.6	4.5	1880	Kenosha, Wis	Chicago, Ill.
110845		Sch.	Rambler	5	5	31.6	12.8	3.0	1881	Bayshore, N. Y.	Patchogue, N. Y.
110859		Sch.	Rambler	9	9	31.9	12.2	4.2	1890	Tacoma, Wash	Wrangel, Alaska.
110931		Slp.	Rambler	6	6	31.3	11.3	3.1	1885	Rockport, Me	Mount Desert Ferry, Me.
110936		Cat.	Rambler	5	5	26.0	10.9	3.0	1875	Brooklyn, N. Y.	Stonington, Conn.
111070		Slp.	Rambler	7	7	27.2	11.1	3.6	1894	Pensacola, Fla.	Pensacola, Fla.
110130	K. J. M. Q.	Sch. y.	Ramona	127	120	117.0	25.0	8.5	1871	City Island, N. Y.	New York, N. Y.
110880		Sch.	Ramona	34	31	58.5	19.6	6.5	1890	Benicia, Cal.	San Francisco, Cal.
110918		Slp. y.	Ramona	15	15	35.5	14.1	5.3	1886	Monument Beach, Mass	Boston, Mass.
110977		Slp.	Ramona	10	9	33.3	12.5	5.4	1892	East Boothbay, Me	Boothbay, Me.
110682		Slp.	Ramona	6	6	31.0	10.3	4.5	1892	Sedgwick, Me	Deer Isle, Me.
111002		Sch.	Ramona	88	83	86.0	23.2	9.2	1892	Essex, Mass.	Gloucester, Mass.
111210	K. N. W. L.	Sch.	Randolph	567	499	175.0	34.6	11.7	1899	Noank, Conn.	Fall River, Mass.
21783		Slp.	Ranger	9	8	32.6	13.9	3.5			Norfolk, Va.
110005		Sch.	Ranger	24	22	49.8	16.5	6.0	1871	Brunswick, Me	New Bedford, Mass.
110906		Slp.	Ranger	8	7	30.4	10.7	4.9	1891	Brooksville, Me	North Haven, Me.
110957		Slp.	Ranger	6	6	27.0	9.1	5.9	1890	Swans Island, Me	New York, N. Y.
111013		Slp.	Ranger	12	12	30.6	10.1	4.4	1892	Los Angeles, Cal	Los Angeles, Cal.
111107		Cat.	Ranger	5	5	23.4	11.2	3.7	1896	Osterville, Mass	Chatham, Mass.
110711		Sch.	Rapallo	29	27	63.7	20.6	3.9	1886	Cedar Bayou, Tex	Galveston, Tex.
21265		Sch.	Rapid	14	13	43.5	15.5	4.6	1870	Key West, Fla.	Key West, Fla.
21677		Sch.	Rapid	11	10	36.1	12.4	4.4	1865	Georgetown, Me	Machias, Me.
111041		Slp.	Rara Avis	8	7	34.3	12.5	6.0	1893	Eagle Island, Me	Deer Isle, Me.
111027	K. L. Q. R.	Sch.	Raritan	769	738	160.4	35.0	18.9	1870	Argyle, Nova Scotia.	Philadelphia, Pa.
21246		Sch.	Rattler	82	78	74.0	22.5	7.8	1859	Danversport, Mass.	Eastport, Me.
110481		Sch.	Rattler	45	41	72.9	22.2	5.0	1881	Worcester County, Md	Annapolis, Md.
110697	K. D. J. H.	Sch.	Rattler	98	93	85.8	23.4	8.6	1886	Essex, Mass	San Francisco, Cal.
111063		Sch.	Rattler	6	6	29.0	12.3	3.6	1894	Umbrella Key, Fla.	Key West, Fla.
21903	K. M. G. P.	Sch.	Rattlesnake	386	368	170.0	29.6	12.4	1869	Chester, Pa.	Philadelphia, Pa.
110720		Sch.	Rattlesnake	6	5	39.4	10.5	2.6	1886	Rice Path, N. C.	Beaufort, N. C.
110258		Sch.	Raven	7	7	41.3	11.6	3.3	1875	Crisfield, Md.	Norfolk, Va.
110928		Sch. y.	Raven	8	7	33.3	10.8	4.0	1879	Essex, Mass	Boston, Mass.
110281		Slp.	Ray	7	6	36.5	14.4	3.6	1876	Port Norris, N. J.	Bridgeton, N. J.
110446		Sch.	Ray	7	7	39.5	10.0	3.4	1880	Rookhall, Md.	Baltimore, Md.
111170		Sch.	Ray	12	7	52.0	14.3	3.4	1897	Elizabeth City, N. C.	Edenton, N. C.
110206		Sch.	Ray R. Nienkirk	33	20	58.3	19.0	5.0	1873	Bridgeton, N. J.	Camden, N. J.
110593		Sch.	Raymond	28	27	52.0	18.0	5.0	1883	St. Michaels, Md.	Tappahannock, Va.
111031		Slp.	Raymond	183	174	102.8	29.7	7.8	1893	New London, Conn	Hartford, Conn.
110850		Slp.	Raymond Lee	7	6	39.0	13.0	3.0	1890	Fairport, Va.	Tappahannock, Va.
110666		Sch.	Raymond Oliver	10	10	41.2	15.5	4.0	1894	St. Catherine's Bay, Md.	Alexandria, Va.
110943		Sch.	Raymond A. Pritchett	10	9	51.0	14.2	3.3	1891	St. Peters, Md	Crisfield, Md.
110668	J. V. G. K.	Sch.	Raymond T. Maul	538	511	140.5	35.0	15.3	1881	Coopers Point, N. J.	Somers Point, N. J.
111225		Slp. y.	Razmatang	11	11	41.2	10.7	5.7	1898	South Boston, Mass	New York, N. Y.
21786		Sch.	Reaper	42	39	60.2	20.7	4.8	1856	South Milford, Del.	Do.
110770	J. R. P. G.	Slp.	Reaper	1,468	1,358	211.6	39.2	24.0	1876	Bath, Me	Bath, Me.
110777		Slp. y.	Reaper	6	5	26.0	12.0	3.5	1895	Harwich, Mass	Providence, R. I.
110643		Sch.	Reba Sterling	24	22	58.0	18.0	5.5	1884	Pocomoke City, Md.	Tappahannock, Va.
21022		Sch.	Rebecca	21	20	47.7	17.0	5.2	1865	Somerset County, Md.	Baltimore, Md.
21171		Slp.	Rebecca	14	14	38.3	15.6	4.2	1864	Charleston, S. C.	Charleston, S. C.
21330		Sch.	Rebecca	28	27	61.6	19.5	4.4	1865	Wolf River, Miss	Mobile, Ala.
110626		Sch.	Rebecca	32	30	55.3	18.2	4.9	1872	Smyrna, N. C.	Charleston, S. C.
110656		Slp.	Rebecca	16	9	41.4	16.3	4.5	1872	Bridgport, N. J.	Richmond, Va.
110406	J. T. P. B.	Sch.	Rebecca	141	134	98.2	27.0	7.8	1879	Portland, Conn	Norfolk, Va.
111092		Slp.	Rebecca B.	7	7	28.8	11.4	3.4	1895	Estelville, N. J.	Somers Point, N. J.
110727		Sch.	Rebecca M.	22	21	47.0	17.2	5.0	1887	New Greta, N. J.	Port Jefferson, N. Y.
21881		Sch.	Rebecca Bartlett	67	45	73.9	20.9	7.0	1869	Essex, Mass	Gloucester, Mass.
110908	J. M. T. B.	Bk.	Rebecca Crowell	586	491	144.8	32.0	16.8	1873	Boston, Mass	Boston, Mass.
110971		Sch.	Rebecca Funk	8	8	35.2	13.3	3.4			Tampa, Fla.
110120		Sch.	Rebecca Jane	16	16	44.3	14.5	4.3	1870	Lancaster County, Va	Norfolk, Va.
110160	J. M. V. F.	Sch.	Rebecca Shepherd	411	390	126.0	32.8	9.7	1873	Milford, Del.	Philadelphia, Pa.

¹ Formerly schooner-yacht Resolute.

² Formerly { a British bark Emily Lawther.
} a Norwegian bark Rondo.

MERCHANT SAILING VESSELS OF THE UNITED STATES—Continued.

Official No.	Signal letters.	Rig.	Name of vessel.	Gross tonnage.	Net tonnage.	Length.	Breadth.	Depth.	When built.	Where built.	Home port (where permanent document issues).
						Feet.	Feet.	Feet.			
110998		Sch.	Rebecca Smith	9	8	40.0	14.2	3.3	1892	Alexandria, Va.	Alexandria, Va.
110581	J. W. S. H.	Sch.	Rebecca A. Taulane	449	427	138.0	36.4	12.8	1882	Mays Landing, N. J.	Boston, Mass.
21581		Slp.	Rebecca B. Tennis	12	12	41.7	13.4	3.9		Hampton, Va.	Newport News, Va.
110764		Sch.	Rebecca C. Schloch	27	18	57.7	18.7	5.3	1848	Bridgeton, N. J.	Philadelphia, Pa.
110682		Sch.	Rebecca F. Brunvate	21	12	44.5	16.5	4.8	1845	Mauricetown, N. J.	Bridgeton, N. J.
110668	K. C. W. V.	Sch.	Rebecca F. Lamin	464	396	145.5	33.5	13.0	1884	Perry, Me.	Boston, Mass.
21518	H. Q. L. B.	Sch.	Rebecca G. Whilldin	220	183	105.5	28.5	9.5	1853	Milford, Del.	Do.
111219		Slp.	Rebecca J. Harris	14	12	43.0	14.0	7.0	1899	Eastport, Me.	Eastport, Me.
110142	J. N. R. L.	Sch.	Rebecca J. Moulton	5-9	528	143.6	32.5	16.1	1813	East Boston, Mass.	Boston, Mass.
110547		Sch.	Rebecca J. Smith	9	5	45.0	12.2	3.6	1882	Crisfield, Md.	Baltimore, Md.
110656		Sch.	Rebecca J. White	10	9	51.5	13.0	3.7	1844	Somerset County, Md.	Crisfield, Md.
111034		Slp.	Rebecca M. Newcomb	10	9	30.0	13.0	4.0	1894	Church Landing, N. J.	Camden, N. J.
110040	J. L. M. W.	Sch.	Rebecca M. Smith	318	265	116.3	31.4	9.3	1872	Camden, N. J.	Philadelphia, Pa.
110408	J. T. F. D.	Sch.	Rebecca M. Walls	590	518	145.6	34.6	16.3	1879	Milton, Del.	Do.
111071	K. M. C. P.	Sch.	Rebecca R. Douglas	475	399	138.8	33.9	9.5	1894	Bath, Me.	Do.
110704		Slp.	Rebecca T. Ruark	10	10	47.3	13.0	3.7	1860	Taylor's Island, Md.	Crisfield, Md.
21901	J. G. T. N.	Sch.	Rebecca W. Huddell	256	210	125.0	36.0	7.4	1869	Camden, N. J.	Boston, Mass.
110654		Sch.	Rebie and Ella	14	8	46.6	15.9	4.5	1884	Leesburg, N. J.	Bridgeton, N. J.
110503		Slp.	Reckless	81	29	62.1	17.4	4.0	1860	Havre de Grace, Md.	Baltimore, Md.
110049		Slp.	Reckless	9	9	39.4	14.4	3.5	1864	St. Michaels, Md.	Do.
21945		Slp.	Recreation	14	14	42.7	15.8	4.3	1870	Bridgeport, Conn.	Boston, Mass.
110333		Slp.	Recreation	7	6	29.0	12.0	3.4	1878	East Moriches, N. Y.	Bridgeport, Conn.
110227		Sch.	Recruit	16	16	47.1	15.0	4.0	1872	Nowtown, Md.	Crisfield, Md.
110827		Slp. y.	Red Cedar	7	7	31.6	13.2	2.9	1869	Bellport, N. Y.	Patchogue, N. Y.
110272		Sch.	Red Cloud	8	8	42.7	11.7	3.6	1875	Bayport, Mich.	Port Huron, Mich.
110908		Sch.	Red Cloud	9	8	34.9	12.6	3.3	1891	Detroit, Mich.	Detroit, Mich.
110953		Sch.	Red Fin	10	10	41.8	10.6	3.4	1881	Greenwich, Conn.	Burlington, Vt.
21615	H. W. Q. R.	Sch.	Red Jacket	116	100	82.3	27.4	7.7	1860	Camden, Me.	Rockland, Me.
110096		Sch.	Red Wing	723	686	192.7	33.9	14.0	1873	Tonawanda, N. Y.	Detroit, Mich.
21720		Sch.	Red, White, and Blue	21	13	48.2	18.2	5.2	1867	Guilford, Conn.	Beaufort, N. C.
56571		Sch.	Red, White, and Blue	38	36	70.0	16.3	3.9	1887	Oakley, Mich.	Port Huron, Mich.
110385		Slp.	Red, White, and Blue	10	10	31.6	13.0	4.3	1879	Beaufort, S. C.	Charleston, S. C.
21626		Sch.	Redwood	26	25	65.0	18.8	3.7	1852	Pulgas Ranch, Cal.	San Francisco, Cal.
110001		Slp.	Reed Benedict	9	8	30.2	13.9	3.8	1871	Port Richmond, N. Y.	Newbern, N. C.
111149		Sch.	Reef	15	15	39.6	13.1	4.7	1897	Utsaladdy, Wash.	Seattle, Wash.
21577		Sch.	Regalia	66	62	61.8	20.3	7.3	1860	Boothbay, Me.	Salom, Mass.
110913		Slp.	Regina	6	6	36.0	13.0	2.9	1890	Patchogue, N. Y.	Patchogue, N. Y.
110354	K. C. M. L.	Slp. y.	Regina	26	24	45.5	16.5	5.3	1876	K-yport, N. J.	New Haven, Conn.
110950	K. J. W. F.	Sch.	Regina	114	96	87.8	25.5	7.6	1891	Machias, Me.	Machias, Me.
110902		Slp.	Reginald	6	6	29.0	13.0	3.2	1891	Patchogue, N. Y.	Patchogue, N. Y.
111034		Sch.	Regina S	68	65	68.0	26.0	5.4	1893	San Francisco, Cal.	San Francisco, Cal.
21030		Sch.	Regulator	15	14	46.9	16.4	5.1	1818	Somerset County, Md.	Tappahannock, Va.
110916		Sch.	Regulator	847	827	172.7	36.0	17.9	1869	Chester, Pa.	Pensacola, Fla.
110552		Sch.	Regulator	43	34	63.0	20.1	5.0	1882	Smyrna, N. C.	Beaufort, N. C.
21673		Sch.	Reindeer	14	13	43.6	12.9	5.3	1859	Harpwell, Me.	Machias, Me.
110647		Slp.	Reindeer	6	5	30.9	12.0	2.8	1884	Norfolk County, Va.	Norfolk, Va.
110538		Slp.	Rena Cator	17	9	45.4	16.1	4.3	1882	James Island, Md.	Crisfield, Md.
21464		Slp.	Reliance	29	27	46.0	17.0	4.4	1857	Browns Point, N. J.	New York, N. Y.
110695		Sch.	Reliance	64	61	69.5	24.0	6.5	1886	Benicia, Cal.	San Francisco, Cal.
110707		Cat.	Reliance	6	6	28.2	12.4	3.3	1866	Patchogue, N. Y.	Patchogue, N. Y.
110923		Slp. y.	Reliance	11	11	34.0	13.0	4.7	1868	Brooklyn, N. Y.	Hyannis, Mass.
110924		Sch.	Reliance	9	9	38.8	14.0	4.5	1891	Carancahua, Tex.	Port Lavaca, Tex.
21260		Sch.	Relief	10	9	35.3	12.6	4.2			Deer Isle, Me.
110044		Sch.	Relief	9	8	31.5	10.9	3.6	1872	Bristol, Me.	Portland, Me.
110482		Slp.	Relief	51	51	55.0	25.0	6.0	1841	Mystic, Conn.	New York, N. Y.
110505		Sch.	Relief	23	21	61.0	15.0	3.0	1881	Point Isabel, Tex.	Brownsville, Tex.
110645	K. C. Q. N.	Sch.	Relief	229	218	104.3	27.1	11.0	1884	Bath, Me.	New York, N. Y.
111110		Sch.	Relief	13	10	48.0	14.6	3.8	1896	Ocracoke, N. C.	Newbern, N. C.
21836		Sch.	Remedy	45	43	71.0	21.6	5.1	1867	Somerset County, Md.	Crisfield, Md.
111000		Slp.	Remora	7	7	29.7	11.0	6.8	1892	North Haven, Me.	North Haven, Me.
111191		Sch.	Rena	42	37	62.5	19.6	6.9	1877	Matland, Nova Scotia.	Southwest Harbor, Me.
111003		Slp.	Rena B.	8	7	43.7	11.5	3.0	1892	Smyrna, N. C.	Newbern, N. C.
111204		Sch.	Rena B.	8	7	39.0	12.3	2.7	1894		Mobile, Ala.
111161		Sch.	Rena A. Callow	80	30	67.2	18.6	5.7	1897	Orcola, Md.	Crisfield, Md.
110725		Slp.	Renne	7	6	30.0	12.3	2.6	1883	Pleasantville, N. J.	Cape Charles, Va.
111169	K. N. F. T.	Sch.	Repeat	455	410	148.9	34.4	12.0	1897	North Bend, Ore.	Cous Bay, Ore.
21994		Sch.	Repeat	11	10	35.3	14.5	3.7	1871	Greenport, N. Y.	New Haven, Conn.
110811		Slp.	Report	14	13	37.0	12.4	4.0	1872	Sag Harbor, N. Y.	Bridgeton, N. J.
110150		Sch.	Reporter	83	59	78.5	22.8	8.0	1874	Essex, Mass.	Gloucester, Mass.
110498	J. S. D. C.	Sch.	Reporter	350	333	141.4	34.0	10.6	1876	Port Ludlow, Wash.	San Francisco, Cal.
111140		Cat.	Reporter	6	6	25.0	11.5	3.2	1897	Monument Beach, Mass.	Hyannis, Mass.
21866		Slp.	Republic	26	25	44.5	18.0	5.9	1856	Greenpoint, N. Y.	New York, N. Y.
110115		Sch.	Republican	19	18	41.7	14.7	6.3	1866	Cushing, Me.	Portland, Me.
21052		Sch.	Rescue	60	57	69.4	19.7	7.5	1854	Essex, Mass.	New Bedford, Mass.
21166		Sch.	Rescue	9	9	40.5	12.5	5.0	1865	Bucksport, Me.	Castine, Me.
21259		Sch.	Rescue	16	15	55.2	13.6	5.8			Boothbay, Me.

¹ Formerly British schooner J. D. Payson.² Formerly U. S. R. C. Report.

MERCHANT SAILING VESSELS OF THE UNITED STATES—Continued.

Official No.	Signal letters.	Rig.	Name of vessel.	Gross tonnage.	Net tonnage.	Length.			Depth.	When built.	Where built.	Home port (where permanent document issues).
						Feet.	Feet.	Feet.				
110890		Slp.	Rescue	8	7	31.3	11.5	3.6	1879	Mustang Island, Tex	Port Lavaca, Tex.	
110455		Slp.	Rescue	6	6	33.0	13.0	3.0	1881	Portsmouth, Va	Norfolk, Va.	
110877		Sch.	Rescue	27	19	60.7	18.2	5.0	1890	Pocomoke City, Md	Annapolis, Md.	
110699		Sch.	Rescue	7	7	47.0	11.6	4.0	1894	Punta Gorda, Fla.	Key West, Fla.	
110273		Slp.	Resolute	11	10	38.0	14.4	4.5	1876	Greenport, N. Y.	Greenport, N. Y.	
110670		Slp.	Resolute	22	21	50.6	16.4	3.6	1885	Bowdoinham, Me.	Mount Desert Ferry, Me.	
20561		Sch.	Restless	6	6	26.5	11.7	3.5	1869	Boston, Mass	Boston, Mass.	
21287		Sch.	Restless	51.	48	74.0	17.4	5.8	1867	Holland, Mich	Milwaukee, Wis.	
21767		Slp.	Restless	19	18	47.1	16.5	4.2	1868	Bellport, N. Y.	New York, N. Y.	
110095		Sch.	Restless	8	7	28.5	12.3	4.0	1873	Rockland, Me.	Rockport, Me.	
110540		Sch.	Restless	18	17	33.5	14.0	3.7	1882	San Francisco, Cal	Los Angeles, Cal.	
110736		Slp. y.	Restless	31	30	54.1	18.0	4.5	1887	Bath, Me	Boston, Mass.	
110777		Sch.	Restless	12	12	45.5	11.9	3.0	1888	Smyrna, N. C.	Beaufort, N. C.	
110853		Slp.	Restless	16	15	42.0	16.4	3.8	1887	Cape May, N. J.	Bridgeton, N. J.	
110925		Slp. y.	Restless	7	7	31.2	12.4	3.8	1889	Cleveland, Ohio	Cleveland, Ohio.	
110963		Slp.	Restless	8	8	30.8	14.0	4.8	1892	San Diego, Cal	San Diego, Cal.	
110986		Slp.	Restless	6	5	29.4	11.5	3.3	1887	Harrison, N. J.	Newark, N. J.	
111146		Sch.	Result	11	6	37.6	12.4	4.3	1896	Detroit, Mich	Detroit, Mich.	
110844		Sch.	Resumption	203	278	143.4	29.0	10.3	1879	Milwaukee, Wis	Marquette, Mich.	
111148		Cat.	Reta	6	6	25.2	12.0	3.3	1897	Osterville, Mass	Edgartown, Mass	
111168		Slp.	Reta May	6	6	40.0	12.7	3.2	1897	Dea's Island, Md	Crisfield, Md.	
111185		Sch. y.	Retsilla	25	25	56.5	17.3	4.8	1898	Solomons, Md	Baltimore, Md.	
111224		Sch.	Retrieve	20	17	59.4	16.7	4.2	1899	Mobile, Ala.	Mobile, Ala.	
110507	J. V. R. Q.	Bkn.	Retriever	547	470	161.8	37.0	13.5	1881	Seabeck, Wash.	Port Townsend, Wash.	
110771		Sch.	Reub. L. Richardson	97	92	84.8	23.6	8.8	1888	Bath, Me	Boston, Mass.	
110151		Sch.	Reuben Doud	324	308	137.7	26.0	11.6	1873	Winneconne, Wis	Detroit, Mich.	
110358	J. T. B. Q.	Sch.	Reuben Eastman	115	109	81.0	25.1	7.5	1878	Bath, Me	Bath, Me.	
110498	J. V. P. M.	Shp.	Rence	1,924	1,828	229.2	41.0	27.1	1881	Kennebunk, Me.	Bath, Me.	
110664		Sou.	Renel	20	19	53.7	13.4	3.5	1885	Key West, Fla.	Key West, Fla.	
21160		Sch.	Revenue	34	33	52.7	16.6	6.6	1837	Essex, Mass	Ellisburg, Me.	
110334		Sch.	Rev. John Fletcher	108	103	88.4	26.5	7.6	1877	Nashville, Va.	Coldspring, N. Y.	
110396		Slp.	Rex	6	6	30.5	11.7	3.4	1879	Oyster Bay, N. Y.	Perth Amboy, N. J.	
111089		Sip. y.	Reynard	9	7	31.0	12.8	3.7	1895	Newburyport, Mass	New York, N. Y.	
110572		Sch.	Rhoda	13	12	42.4	12.3	4.9	1878	Oswego, N. Y.	Cape Vincent, N. Y.	
110743		Slp.	Rhoda B.	12	12	37.9	15.5	4.0	1887	Dennisville, N. J.	Bridgeton, N. J.	
110355		Slp.	Rhoda C	5	5	34.8	10.6	2.6	1872	Sheepshead Bay, N. Y.	New York, N. Y.	
21426		Slp.	Rhoda Ann	18	17	43.0	15.9	4.4			Tuckerton, N. J.	
21893	J. G. Q. F.	Sch.	Rhoda Holmes	295	280	128.0	32.0	10.1	1869	Coopers Point, N. J.	Perth Amboy, N. J.	
111053		Slp.	Rhoda and Florence	10	6	33.5	14.0	3.6	1893	Newport, N. J.	Bridgeton, N. J.	
110336		Slp.	Rhoda and Jane	6	6	31.5	12.0	3.4	1870	Manahawkin, N. J.	Tuckerton, N. J.	
56386		Sch.	Rhode Island	10	10	37.2	13.3	4.9	1878	New Shoreham, R. I.	New London, Conn.	
110952		Cat.	Rhode Island	5	5	25.7	11.0	3.9	1881	Newport, R. I.	Newport, R. I.	
110888		Sch.	Rice Bird	22	21	52.0	14.8	3.7	1890	Brunswick County, N. C.	Wilmington, N. C.	
111030		Slp.	Richard	183	174	102.8	29.7	7.8	1893	New London, Conn	Hartford, Conn.	
110808	K. G. C. V.	Sch.	Richard Cromwell	118	112	98.5	26.5	6.6	1888	Madison, Md	Baltimore, Md.	
110457		Sch.	Richard Lester	72	47	75.2	22.0	7.8	1881	Essex, Mass	Gloucester, Mass.	
21181		Sch.	Richard Mott	267	254	147.0	26.7	10.3	1854	Buffalo, N. Y.	Milwaukee, Wis.	
110243		Slp.	Richard Rhodes	19	18	43.0	16.8	4.4	1875	Bayshore, N. Y.	Norfolk, Va.	
110496		Sch.	Richard Smith	10	9	60.0	15.0	2.9	1881	Dorchester County, Md	Crisfield, Md.	
110010		Sch.	Richard Tall	49	47	69.7	22.5	5.6	1871	do	do.	
21900	J. G. S. R.	Bk.	Richard III	985	918	175.3	34.7	23.5	1859	Portsmouth, N. H.	Port Townsend, Wash.	
21384		Slp.	Richard Udall	33	31	54.5	19.8	4.9	1830	Little Neck, N. Y.	Coldspring, N. Y.	
21656		Sch.	Richard Vaux	24	16	49.5	17.2	4.7	1866	Newport, N. J.	Bridgeton, N. J.	
21655		Sch.	Richard B. Jones	23	14	47.1	16.6	5.2	1855	do	do.	
21792		Sch.	Richard C. Washburn	80	76	77.5	25.5	6.0	1868	Stonypoint, N. Y.	New York, N. Y.	
110790		Sch.	Richard J. Vetra	10	9	50.0	15.5	3.2	1888	Deals Island, Md	Annapolis, Md.	
21527		Sch.	Richard L. Jackson	10	9	38.3	15.5	3.1	1848	Hempstead Harbor, N. Y.	Crisfield, Md.	
110452	J. V. R. W.	Sch.	Richard S. Leaming	487	427	140.0	35.0	9.9	1880	Dennisville, N. J.	Philadelphia, Pa.	
110751		Sch.	Richard W. Sommers	13	6	45.6	13.7	3.2	1887	Muddy Creek, Va	Cap Charles, Va.	
110761	K. F. B. V.	Sch.	Richard F. C. Hartley	469	445	145.8	31.2	12.0	1888	Bath, Me	Boston, Mass.	
111094	K. M. L. S.	Sch.	Richardson	693	613	173.2	35.0	14.2	1895	Noank, Conn	Philadelphia, Pa.	
21559		Slp.	Richmond	46	16	43.4	18.2	4.0	1855	Stonington, Conn	Port Jefferson, N. Y.	
11070		Sch.	Rienzi	43	41	55.8	16.3	6.6	1838	Cohasset, Mass	Brooklin, Me.	
110979		Sch.	Rienzi	51	48	71.2	20.2	7.6	1892	Gloucester, Mass	Boston, Mass.	
110812	K. G. D. L.	Sch.	Rigel	112	87	89.8	23.9	9.7	1889	Essex, Mass	Gloucester, Mass.	
21973		Sch.	Right Away	140	133	97.5	25.7	7.3	1870	Hadlyme, Conn	Barnstable, Mass.	
110548		Sch.	Right Bower	11	10	39.1	12.6	3.1	1882	Patchogue, N. Y.	Newbern, N. C.	
110257		Slp.	Riila	8	7	35.4	13.2	3.4	1875	Crisfield, Md	Baltimore, Md.	
110183	J. P. S. D.	Sch.	Billie S. Derby	419	366	132.0	34.0	9.0	1874	Cauden, N. J.	Philadelphia, Pa.	
21488		Sch.	Rinaldo	21	20	58.5	17.2	3.6	1858	E-cambia, Fla	Pensacola, Fla.	
110807		Slp.	Ring Dove	6	6	31.9	13.2	3.5	1888	Biloxi, Miss	Shieldsboro, Miss.	
21811	J. F. Q. T.	Sch.	Ringleader	1,183	1,145	185.0	37.6	22.9	1868	Boston, Mass	Newark, N. J.	
21927		Sch.	Ringleader	92	87	82.5	24.2	7.3	1868	Hampden, Me	Thomaston, Me.	
110618		Slp.	Rio	48	46	48.5	20.5	8.1	1883	New York, N. Y.	New York, N. Y.	
111020		Sch.	Rio	7	7	32.0	14.0	4.2	1887	Robbinston, Me.	Eastport, Me.	
21587		Slp.	Rio Grande	12	12	40.0	15.0	4.0	1847	Rockaway, N. Y.	Perth Amboy, N. J.	
21730		Sch.	Rio Grande	55	41	76.4	23.5	5.5	1862	Dorchester County, Md.	Annapolis, Md.	

* Formerly sloop Quimper.

† Rebuilt, 1863.

MERCHANT SAILING VESSELS OF THE UNITED STATES—Continued.

Official No.	Signal letters.	Rig.	Name of vessel.	Gross tonnage.	Net tonnage.	Length.		Depth.	When built.	Where built.	Home port (where permanent document issues).
						Feet.	Feet.				
110864		Sch.	Rio Rey	81	79	79.0	25.2	6.0	1899	Alameda, Cal.	San Francisco, Cal.
21679		Sch.	Ripley	68	64	70.7	19.4	7.8	1854	Beverly, Mass.	Rockport, Me.
21251		Sch.	Ripple	25	24	49.2	16.4	6.9	1867	Bath, Me.	Southwest Harbor, Me.
21314		Slp.	Ripple	5	5	37.5	12.2	3.9	Mystic, Conn.	New Bedford, Mass.
110244		Sch.	Ripple	6	5	29.2	11.2	4.0	1874	Eastport, Me.	Rockport, Me.
110362		Slp.	Ripple	10	9	35.5	11.5	4.6	1878	Kennebunk, Me.	Bath, Me.
110416		Slp.	Ripple	5	5	32.8	10.8	3.3	1880	Norfolk, Va.	Norfolk, Va.
110423		Slp.	Ripple	31	29	55.8	16.9	4.2	1880	Deering, Me.	Boston, Mass.
110648		Slp.	Ripple	7	7	29.5	12.4	3.4	1875	Port Washington, N. Y.	New York, N. Y.
110726		Sch.	Ripple	5	5	34.7	11.2	3.2	1884	Petersburg, N. J.	Somers Point, N. J.
110756		Slp.	Ripple	8	7	37.0	11.8	2.6	1887	Ellsworth, Me.	Mount Desert Ferry, Me.
111058		Slp.	Ripple	6	6	31.1	10.0	4.8	1894	Brooksville, Me.	Southwest Harbor, Me.
110680		Sch.	Rip Van Winkle	5	5	28.0	8.7	3.4	1885	Key West, Fla.	Key West, Fla.
21709		Sch.	Rising Billow	20	19	47.4	15.1	6.0	1887	Harpawell, Me.	Portland, Me.
21071		Sch.	Rising Sun	80	76	75.4	18.9	8.0	1852	Marblehead, Mass.	Provincetown, Mass.
111028		Lgr.	Rising Sun	5	5	33.0	11.6	2.6	1893	Morgan City, La.	Brashear, La.
111120		Sch.	Rita Cue	101	79	86.6	24.3	7.5	1896	Kilm, Miss.	Shieldsboro, Miss.
21693		Sch.	Rival	221	210	127.4	25.3	10.5	1857	Alexandria Bay, N. Y.	Cleveland, Ohio.
21908		Sch.	Rival	34	33	53.5	21.7	4.5	1869	San Francisco, Cal.	San Francisco, Cal.
110067	J. M. G. P.	Sch.	Rival	129	123	82.2	25.6	7.7	1872	Phippsburg, Me.	Bath, Me.
110591		Slp.	Rival	26	25	51.9	17.4	3.5	1883	Yarmouth, Me.	Portland, Me.
110917		Slp. y.	Rival	12	11	38.0	14.3	6.5	1863	Bayridge, N. Y.	New Haven, Conn.
110978		Cat.	Rival	5	5	29.5	12.8	3.2	1892	Patchogue, N. Y.	Patchogue, N. Y.
111145		Slp.	Rival	10	10	41.0	13.2	3.3	1897	Clayton, N. Y.	Cape Vincent, N. Y.
110311		Sch.	River Ganges	8	7	34.0	11.3	4.2	1877	Kennebunk, Me.	St. George, Me.
21004		Sch.	River Queen	8	8	35.4	12.3	4.0	1866	Accotink, Va.	Cape Charles, Va.
21107		Slp.	River Queen	30	29	56.5	20.8	4.6	1857	Quincy, Mass.	Boston, Mass.
110359		Sch.	River Queen	7	7	42.5	12.9	3.5	1878	Crisfield, Md.	Baltimore, Md.
111100		Sch.	River Queen	9	7	38.0	12.2	3.0	1895	Colington, N. C.	Newbern, N. C.
21963		Sch.	Riverside	76	72	75.6	24.1	6.8	1870	Yarmouth, Me.	Gloucester, Mass.
111162		Slp.	River View	6	6	41.0	13.1	2.8	1897	Bishops Head, Md.	Crisfield, Md.
110590		Slp. y.	Roamer	22	21	49.7	16.5	6.0	1883	Brooklyn, N. Y.	New York, N. Y.
111227	K. P. F. R.	Sch. y.	Roamer	55	55	77.0	26.0	4.0	1899	Beaufort, N. C.	Beaufort, N. C.
110991	K. L. J. T.	Shp.	Roanoke	8,539	3,347	311.2	49.2	20.2	1892	Bath, Me.	Bath, Me.
111186		Slp.	Roanoke	12	12	40.6	16.0	2.3	1898	Newport News, Va.	Newport News, Va.
21943		Sch.	Robbie Hunter	57	54	65.6	23.7	5.2	1870	San Francisco, Cal.	San Francisco, Cal.
21947		Sch.	Robbie Knapp	15	14	50.0	13.4	4.5	1869	Baileys Harbor, Wis.	Grand Haven, Mich.
110739		Slp.	Robbie F. Sylvester	12	11	33.0	14.0	5.1	1887	Stonington, Conn.	Stonington, Conn.
110349		Slp.	Robert	6	6	27.5	11.8	3.2	1878	Good Ground, N. Y.	Tappanahock, Va.
21891		Sch.	Robert Blair	76	73	75.0	25.0	6.1	1868	Haverstraw, N. Y.	New York, N. Y.
110838		Sch.	Robert Bozman	12	7	53.6	14.9	3.6	1889	St. Peters, Md.	Crisfield, Md.
110165		Sch.	Robert Center	59	56	68.7	21.5	5.5	1873	Setauket, N. Y.	Port Jefferson, N. Y.
21765		Sch.	Robert Emmet	49	46	66.0	23.0	4.7	1867	Tompkins Cove, N. Y.	New York, N. Y.
21434		Slp.	Robert Freeman	8	8	35.9	13.5	3.3	Do.	Do.
110138		Slp.	Robert Guy	10	6	37.4	15.3	3.7	1873	Taylor Island, Md.	Bridgeton, N. J.
21936		Sch.	Robert Howlett	165	157	114.2	25.1	6.7	1870	Grand Haven, Mich.	Grand Haven, Mich.
110975		Sch.	Robert Henry	40	38	62.0	22.0	3.8	1892	San Francisco, Cal.	San Francisco, Cal.
21840		Sch.	Robert James	9	8	45.3	15.5	2.8	Baltimore, Md.	Baltimore, Md.
111001		Slp.	Robert James	9	9	39.0	14.7	3.0	1892	Pocomoke City, Md.	Norfolk, Va.
111011		Slp.	Robert Johnson	34	33	49.0	20.7	6.8	1873	Brooklyn, N. Y.	New York, N. Y.
21399		Sch.	Robert Knapp	58	55	73.1	25.1	6.1	1850	Nyaok, N. Y.	Philadelphia, Pa.
110304		Slp.	Robert Lambdin	9	9	36.7	12.4	3.9	1876	St. Michaels, Md.	Baltimore, Md.
110837	K. G. N. W.	Sch.	Robert Lewers	732	669	185.1	39.2	14.3	1889	Port Blakeley, Wash.	San Francisco, Cal.
26649	H. S. T. N.	Sch.	Robert McClintock	154	123	96.0	26.7	7.4	1858	Norwalk, Conn.	Baltimore, Md.
110833	K. G. M. W.	Sch.	Robert McFarland	641	544	174.5	37.5	13.3	1889	Thomaston, Me.	Thomaston, Me.
110176		Slp.	Robert Mills	17	16	50.7	17.6	4.2	1872	Patchogue, N. Y.	Cape Charles, Va.
21984		Sch.	Robert Pettis	65	62	79.0	22.0	7.5	1870	Essex, Conn.	Rockland, Me.
110121	J. L. B. T.	Sch.	Robert Ruff	218	207	120.6	29.0	8.2	1871	Bath, Me.	Shieldsboro, Miss.
110794	K. G. E. D.	Sch.	Robert Searles	600	504	182.8	38.0	13.6	1888	Port Blakeley, Wash.	San Francisco, Cal.
110750	K. D. W. M.	Bkn.	Robert Sudden	616	517	167.0	37.7	14.2	1887	Do.	Do.
111141		Sch.	Robert Thomas	16	14	37.6	14.8	4.0	1897	West Bay City, Mich.	Port Huron, Mich.
21832		Sch.	Robert Walter	34	23	61.0	21.7	5.4	1865	Somerset County, Md.	Philadelphia, Pa.
21046		Sch.	Robert Woodruff	44	41	58.0	21.7	5.6	1838	Brooklyn, N. Y.	Bucksport, Me.
7621	H. F. V. D.	Sch.	Robert A. Kinnier	95	90	80.0	26.0	7.0	1847	Piermont, N. Y.	Bangor, Me.
110887	K. H. W. Q.	Sch.	Robert A. Snyder	375	302	138.4	33.1	10.0	1891	Milford, Del.	Philadelphia, Pa.
110476		Slp.	Robert B. Nooney	19	18	41.7	16.3	4.5	1881	Kennebunk, Me.	New York, N. Y.
110241		Sch.	Robert C. Christopher	6	6	44.0	11.0	2.6	1875	Crisfield, Md.	Crisfield, Md.
110949	K. J. W. D.	Sch.	Robert C. McQuillen	464	440	148.0	36.4	11.7	1891	New London, Conn.	Bridgeton, Conn.
21970		Sch.	Robert E. Lee	35	33	51.0	17.0	5.6	1870	Charleston, S. C.	Charleston, S. C.
110376		Slp.	Robert E. Lee	7	7	37.1	11.3	3.4	1878	Yorktown, Va.	Newport News, Va.
110567		Slp.	Robert E. Lee	5	5	29.0	12.0	2.0	1883	Norfolk, Va.	Norfolk, Va.
110903		Sch.	Robert E. Lee	8	7	38.0	10.9	2.9	1890	Wilmington, N. C.	Wilmington, N. C.
111047		Slp.	Robert E. Lee	8	8	42.0	12.9	3.4	1893	Carrioman Bay, Va.	Alexandria, Va.
110293		Sch.	Robert F. Brattan	8	8	50.2	12.8	3.5	1876	Crisfield, Md.	Crisfield, Md.
110474		Sch.	Robert F. Brattan	53	51	67.2	23.6	5.4	1881	Dorchester County, Md.	Beaufort, N. C.
21431		Slp.	Robert H. Coles	10	9	35.0	15.0	3.9	1855	Nyaok, N. Y.	New York, N. Y.

† Formerly schooner Wm. F. Burden.

* Formerly schooner Entire.

† Auxiliary naphtha engine.

MERCHANT SAILING VESSELS OF THE UNITED STATES—Continued.

Official No.	Signal letters.	Rig.	Name of vessel.	Gross tonnage.	Net tonnage.	Length.	Breadth.	Depth.	When built.	Where built.	Home port (where permanent document issues).
						Feet.	Feet.	Feet.			
110055		Sch.	Robert H. Cowan	25	24	46.7	15.0	6.0	1872	Southport, N. C.	Charleston, S. C.
110128		Sch.	Robert H. Croswell	9	8	42.3	12.8	3.6	1807	Crisfield, Md.	Newport News, Va.
110066		Sch.	Robert H. Dryden	6	6	37.4	11.2	2.9	1872	Somerset County, Md.	Do.
21812		Sch.	Robert H. Felter	42	40	64.0	21.0	6.0	1877	City Island, N. Y.	Patchogue, N. Y.
21025		Sch.	Robert H. Smith	26	24	58.0	16.0	6.0	1864	Baltimore, Md.	Annapolis, Md.
110-14		Sch.	Robert H. Smith	8	8	35.0	11.2	3.5	1887	Essex County, Va.	Tappahannock, Va.
110366		Sch.	Robert J. McAllister	10	10	45.7	13.1	3.7	1878	Baltimore, Md.	Baltimore, Md.
110592		Sch.	Robert J. McAllister	46	44	72.0	22.0	5.6	1863	Pocomoke City, Md.	Do.
21976		S. h.	Robert J. Poulson	29	19	59.2	20.4	4.6	1870	Accomac County, Va.	Cape Charles, Va.
110-39		Sch.	Robert J. Wailer	9	9	49.0	13.8	3.4	1889	Monie, Md.	Alexandria, Va.
21657		Sch.	Robert K. Ward	33	20	53.7	19.0	5.3	1866	Bridgeton, N. J.	Bridgeton, N. J.
110436		S. h.	Robert L. Fryer	527	501	175.0	33.3	11.3	1880	Detroit, Mich.	Chicago, Ill.
110602		Sch.	Robert L. Rogers	45	30	66.0	22.6	6.5	1883	Somerset County, Md.	Crisfield, Md.
21605	H. W. Q. L.	Sch.	Robert P. King	119	113	90.6	23.6	7.8	1847	Philadelphia, Pa.	Plymouth, Mass.
110295		Sch.	Robert R. Bradley	7	7	39.4	12.8	2.8	1876	Accomac County, Va.	Crisfield, Md.
111218		Slp.	Robert R. Corson	6	6	34.0	11.9	2.1	1895	Cape Charles, Va.	Cape Charles, Va.
111223	K. P. D. F.	Sch.	Robert R. Hind	564	520	162.5	36.8	12.8	1899	Alameda, Cal.	San Francisco, Cal.
110443		Sch.	Robert R. Morris	26	24	55.0	17.8	4.5	1880	Milton, Del.	Wilmington, Del.
21922		Slp.	Robert T. Banks	12	7	39.0	14.9	3.9	1863	Baltimore, Md.	Crisfield, Md.
21495		Sch.	Robert T. Graham	70	67	71.0	25.0	5.0	1835	Newark, N. J.	New York, N. Y.
110500		Sch.	Robert T. Lore	33	20	60.4	19.9	5.7	1881	Bridgeton, N. J.	Bridgeton, N. J.
110439	J. T. V. K.	Sch.	Robert W. Dasey	356	339	137.2	34.0	10.0	1880	Milton, Del.	Philadelphia, Pa.
110458	J. V. F. D.	Sch.	Robert Graham Dun	595	533	146.1	35.5	15.5	1881	Bath, Me.	New York, N. Y.
1108-5	K. H. V. S.	Sch.	Robert Inglee Carter	809	809	180.4	34.5	18.4	1890	Boston, Mass.	Perth Amboy, N. J.
111036		Sch.	Robert and Carr	54	51	72.9	20.0	8.2	1893	East Boothbay, Me.	Portland, Me.
110-86		Sch.	Robert and Eddie	7	7	34.0	12.4	3.2	1879	Milton, Fla.	Pensacola, Fla.
110-61		Sch.	Robert and Jennie	50	47	62.5	23.3	5.1	1883	San Francisco, Cal.	San Francisco, Cal.
110124		Sch.	Robert and Mary	26	24	55.9	18.6	4.9	1871	Baltimore, Md.	Baltimore, Md.
110905		Slp.	Robin Adair	6	5	24.4	9.3	5.0	1890	Deer Isle, Me.	Deer Isle, Me.
21867		Sch.	Robin Hood	99	94	100.0	17.4	7.8	1868	Hamburg, Pa.	Crisfield, Md.
110314		Slp.	Robin Hood	32	30	56.0	18.2	3.7	1877	Georgetown, Me.	Newport, R. I.
110636		Sch.	Robin Hood	92	65	82.1	23.2	8.3	1884	Essex, Mass.	Gloucester, Mass.
110-10		Slp.	Robinson Crusoe	9	8	36.0	12.6	3.4	1888	Leemont, Va.	Norfolk, Va.
110832		Slp.	Robinson Crusoe	10	9	47.0	15.0	6.0	1888	Waveland, Fla.	Jacksonville, Fla.
21795		Sch.	Rob Roy	97	92	98.2	22.6	6.6	1868	Perry, Ohio.	Milwaukee, Wis.
110891	K. J. B. Q.	Sch.	Rob Roy	765	684	171.0	38.0	17.3	1891	Camden, N. J.	Philadelphia, Pa.
111076		Sch.	Rob Roy	10	10	29.0	11.5	2.8	1894	Ballard, Wash.	Seattle, Wash.
1111-8		Slp.	Rochester	38	38	60.0	15.0	10.0	1893	Eau Gallie, Fla.	St. Augustine, Fla.
21202		Sch.	Rock	43	40	66.5	19.0	5.0	1849	Dorchester County, Md.	Crisfield, Md.
110657		Sch.	Rock Island	28	27	54.6	20.0	3.5	1884	San Francisco, Cal.	San Francisco, Cal.
21623		Sch.	Rock of Cashel	22	21	49.9	19.0	4.0	1862	do	Do.
21831		Sch.	Rockaway	46	33	62.5	19.8	5.8	1874	Rockaway, N. Y.	Annapolis, Md.
1109-2		Slp.	Ruckaway	6	5	28.6	14.0	3.6	1891	Seattle, Wash.	Mary Island, Alaska.
21993		Slp.	Rocket	8	8	34.3	14.0	4.0	1871	Greenport, N. Y.	Port Jefferson, N. Y.
21671		Slp.	Rocky Mountain	45	43	55.1	23.2	5.6	1866	Cape Elizabeth, Me.	Calais, Me.
110194	J. Q. H. W.	Sch.	Rodney Parker	440	380	130.0	33.0	10.0	1874	Mystic, Conn.	Marblehead, Mass.
110050	J. L. Q. C.	Sch.	Roger Drury	360	307	129.2	32.0	11.4	1872	East Boston, Mass.	Boston, Mass.
100109	J. N. W. G.	Sch.	Roger Moore	334	276	129.8	32.0	9.2	1874	Bridgeton, N. J.	Wilmington, N. C.
110644		S. h.	Roger Quaries	25	24	74.0	15.6	4.5	1884	Norfolk, Va.	Norfolk, Va.
110126		Slp.	Roger Williams	9	8	38.7	14.0	3.7	1866	Tiverton, R. I.	Edgartown, Mass.
110414		Slp.	Kollin S.	12	8	37.5	14.8	4.3	1880	Port Norris, N. J.	Bridgeton, N. J.
110628		Slp.	Roman	6	6	32.0	12.2	3.8	1884	Freemans Ranch, Cal.	San Francisco, Cal.
21401		Sch.	Romana	26	25	51.1	19.5	5.1	1853	Cow Bay, N. Y.	Patchogue, N. Y.
1100-38		S. h.	Romance	32	30	56.9	17.4	6.0	1872	Bath, Me.	New York, N. Y.
21324		Sch.	Romeo	39	37	46.6	16.8	6.8	1846	Essex, Mass.	Bucksport, Me.
21841		Sch.	Romeo	15	11	49.6	17.0	4.7	1882	Pocomoke City, Md.	Cape Charles, Va.
111207		Slp.	Romeo	9	7	30.6	13.0	4.4	1898	Charleston, S. C.	Charleston, S. C.
110300		Slp.	Romp	6	6	32.7	12.3	3.9	1876	Mount Pleasant, S. C.	Do.
111091		Cat.	Romp	5	5	24.6	10.9	3.6	1887	Monument Beach, Mass.	Chatham, Mass.
111-59		Sch.	Romulus	9	9	33.3	10.9	5.8	1897	North Muskegon, Mich.	Grand Haven, Mich.
116911		Slp. y.	Rondina	7	7	32.0	8.3	6.6	1883	Boston, Mass.	Boston, Mass.
110816	K. G. H. F.	Sch.	Rondout	815	793	170.5	35.5	20.6	1875	Halifax, Nova Scotia	New York, N. Y.
111108	K. M. Q. P.	Sch.	Rondout	831	764	181.6	35.3	16.1	1896	Bath, Me.	Do.
110528		Sch.	Rosa A.	36	22	59.6	20.6	4.8	1882	Biloxi, Miss.	New Orleans, La.
110683		Slp.	Rosa B.	9	6	39.0	14.5	3.7	1885	Dividing Creek, N. J.	Bridgeton, N. J.
110699		S. h.	Rosa E.	40	38	61.4	19.0	5.1	1885	Stauben, Me.	Bangor, Me.
11048		Sch.	Rosa T.	21	20	54.2	17.6	3.2	1893	Old River, Tex.	Galveston, Tex.
11-363		Sch.	Rosa Albany	16	15	37.5	14.6	4.6	1878	Biloxi, Miss.	Key West, Fla.
21007	J. H. B. R.	Bg.	Rosa Baker	108	103	82.0	23.6	8.9	1867	Scituate, Mass.	New London, Conn.
21302		Sch.	Rosa Belle	131	125	100.0	26.2	7.8	1883	Milwaukee, Wis.	Milwaukee, Wis.
110260		Sch.	Rosa Lee	32	30	53.6	19.0	5.2	1875	Mathews County, Va.	Norfolk, Va.
110872		Lgr.	Rosa Lena	8	7	35.5	11.2	2.9	1890	Terrebonne Parish, La.	Brashear, La.
1105-1	J. V. W. L.	Sch.	Rosa Mueller	282	241	120.0	30.9	10.3	1882	East Deering, Me.	Boston, Mass.
110994		Sch.	Rosa Pearl	10	9	52.5	13.5	3.7	1892	Oriole, Md.	Crisfield, Md.
110409		Sch.	Rosa Pierce	5	5	40.0	10.5	2.2	1893	North River, N. C.	Beaufort, N. C.
110517		Sch.	Rosa Sonemith	706	738	181.0	33.4	11.5	1882	East Saginaw, Mich.	Port Huron, Mich.

¹ Formerly schooner Isaac L. Clark.

² Formerly British bark Ella Vose.

[†] Rebuilt, 1882.

MERCHANT SAILING VESSELS OF THE UNITED STATES—Continued.

Official No.	Signal letters.	Rig.	Name of vessel.	Gross tonnage.	Net tonnage.	Length.	Breadth.	Depth.	When built.	Where built.	Home port (where permanent document issues).
						Feet.	Feet.	Feet.			
110221		Sch.	Rosa Scarborough	6	5	34.2	11.6	3.7	1874	Smithville, N. C.	Tampa, Fla.
21338		Sch.	Rosa Viller	20	13	48.3	16.7	4.1	1867	Mandeville, La.	Shieldsboro, Miss.
111006		Sch.	Rosa B. Cora	17	8	41.0	13.0	4.0	1892	Elizabeth City, N. C.	Edenton, N. C.
110653		Sch.	Rosa M. Duncan	10	9	53.5	14.6	3.1	1884	Holland Point, Md.	Crisfield, Md.
111060		Sip.	Rosa and May	6	6	30.0	10.5	4.6	1894	Brooksville, Me.	Castine, Me.
21815		Sip.	Rosabell	19	18	48.9	16.4	4.9	1865	Patchogue, N. Y.	Patchogue, N. Y.
110277		L.R.	Rosalie	7	6	35.7	12.7	4.7	1878	Bay St. Louis, Miss.	Shieldsboro, Miss.
21264		Sch.	Rosalie	15	14	39.5	14.6	4.4			Key West, Fla.
21830		Sch.	Rosalie	15	14	42.8	12.6	3.9	1864	New Orleans, La.	Lake Charles, La.
110405		Sch.	Rosalie	28	26	51.5	19.0	3.8	1879	Lake Charles, La.	Galveston, Tex.
110715		Sip.	Rosalie	6	5	28.7	12.3	3.0	1879	Bay shore, N. Y.	Patchogue, N. Y.
110854		Sip.	Rosalie	12	12	37.6	13.6	4.0	1890	Charleston, S. C.	Charleston, S. C.
110904		Cat.	Rosalie	5	5	25.7	11.3	3.0	1884	Kaighns Point, N. J.	Philadelphia, Pa.
111179	K. N. J. Q.	Sip. y.	Rosalie	15	14	42.9	12.0	5.3	1898	New York, N. Y.	Hartford, Conn.
111019		Sch.	Rosalie M.	8	7	33.0	12.6	3.6	1893	Bloxi, Miss.	Shieldsboro, Miss.
110912		Sip. y.	Rosalind	8	8	34.0	10.4	6.5	1888	Boston, Mass.	Boston, Mass.
76421		Sch. y.	Rosamond	24	23	42.0	14.8	4.0	1883	Point Pleasant, N. J.	Philadelphia, Pa.
21182		Sch.	Roscus	227	216	128.9	25.2	9.8	1848	Cleveland, Ohio.	Cleveland, Ohio.
110976		Sip.	Roscoe G.	8	7	35.6	12.0	2.8	1888	Gouldsboro, Me.	Mount Desert Ferry, Me.
111042		Sch.	Roscoe S. Miller	20	10	53.0	17.6	4.5	1893	Buenavista, N. J.	Bridgeton, N. J.
110015		Sch.	Rose	5	5	28.4	10.3	3.8	1871	Saco, Me.	Portland, Me.
110423		Sch.	Rose	23	22	58.6	13.6	5.0	1880	Sheboygan, Wis.	Grand Haven, Mich.
110915		Sch.	Rose	6	6	35.4	10.9	3.9	1891	Astoria, Oreg.	Astoria, Oreg.
111088		Sip.	Rose	7	7	31.8	12.0	2.4	1894	Yarmouth, Me.	Portland, Me.
111115		Sip.	Rose	7	6	23.5	11.2	4.0	1889	Osterville, Mass.	Dennis, Mass.
110870		Sch.	Rose Cabral	94	89	86.6	23.9	9.1	1890	Essex, Mass.	Provincetown, Mass.
21928		Sch.	Rose Cuklin	60	57	69.5	24.7	5.1	1868	Westfield, N. Y.	New York, N. Y.
111007		Sch.	Rose Etta	11	10	40.5	10.8	3.5	1892	Arthur Bay, Mich.	Marquette, Mich.
110714		L.R.	Rose Eulalie	5	5	36.0	11.3	3.3	1886	Little Caillou, La.	Brashear, La.
110485	J. V. K. D.	Bk.	Rose Innes	835	769	163.2	35.9	19.5	1881	Bath, Me.	New York, N. Y.
110804		Sch.	Rosebelle	8	8	44.6	11.9	3.0	1888	Smyrna, N. C.	Beaufort, N. C.
21208		Sip.	Rosebud	32	31	52.1	19.4	5.2	1856	Guilford, Conn.	Greenport, N. Y.
110176		Sch.	Rosebud	8	8	32.0	13.6	4.2	1874	Key West, Fla.	Key West, Fla.
110411		Sch.	Rosebud	7	5	44.0	10.6	2.7	1875	Dorchester County, Md.	Annapolis, Md.
110752		Sch.	Rosebud	30	28	60.0	18.2	3.6	1887	Oshkosh, Wis.	Milwaukee, Wis.
110773		Cat.	Rosebud	6	5	28.8	11.0	4.4	1885	Osterville, Mass.	Nantucket, Mass.
21753		Sch.	Rosella	39	37	60.0	22.3	4.3	1868	San Francisco, Cal.	San Francisco, Cal.
111011		Sip.	Rosella	8	8	34.0	14.0	3.4	1892	Patchogue, N. Y.	Patchogue, N. Y.
111086	K. M. H. S.	Sch.	Rosmont	708	651	174.3	35.4	14.2	1895	Bath, Me.	Fall River, Mass.
21402		Sip.	Rosette	38	34	52.0	22.0	6.0	1864	New York, N. Y.	New York, N. Y.
21713		Sip.	Rosewood	16	17	42.0	17.4	3.8	1867	Kingston, Mass.	Plymouth, Mass.
110781		Sip.	Rosie	7	6	30.7	14.6	3.3	1888	Patchogue, N. Y.	Patchogue, N. Y.
110910		Sip. y.	Rosie	6	6	26.4	10.3	4.0	1887	Cambridge, Mass.	Boston, Mass.
110981		Sch.	Rosie H.	73	60	72.0	25.5	6.0	1892	Alameda, Cal.	San Francisco, Cal.
111201		Sch.	Rosie Agnes	6	6	41.3	12.0	2.6	1896	Bishops Head, Md.	Crisfield, Md.
110490		Sch.	Rosie Beatrice	25	24	54.8	18.5	4.7	1881	Madison, Md.	Do.
110650		Sip.	Rosie Pearson	7	7	36.7	14.0	3.6	1884	Pocomoke City, Md.	Baltimore, Md.
110978		Sch.	Rosie A. Marshall	10	9	33.8	13.7	4.8	1891	Provincetown, Mass.	New Bedford, Mass.
110078		Sch.	Rosina	10	10	34.9	12.6	4.0	1872	Apalachicola, Fla.	Cedar Key, Fla.
110356		Sch.	Rosina	37	35	56.9	18.0	4.2	1878	Lake Charles, La.	Galveston, Tex.
111173		Sch.	Rosina	16	15	46.5	14.5	3.6	1898	Chocomahee, Fla.	Key West, Fla.
111074	K. M. D. J.	Sip.	Rosa L. Coe	173	165	103.8	26.9	9.4	1895	Kennebunk Port, Me.	Boston, Mass.
110858		Sip.	Rosy Dawn	24	22	48.0	15.9	4.0	1890	Bowdoinham, Me.	Bath, Me.
110254		Sip.	Rough Ashler	12	11	45.3	13.3	2.0	1875	Havre de Grace, Md.	Baltimore, Md.
111209		Sch.	Rough Rider	37	26	59.2	20.8	4.5	1898	St. dell, La.	New Orleans, La.
21622		Sch.	Rough and Ready	56	53	69.0	24.4	5.1	1864	San Francisco, Cal.	San Francisco, Cal.
110686		Sch.	Rough and Ready	12	12	41.0	14.7	4.3	1885	St. James, Mich.	Grand Haven, Mich.
110638		Sch.	Roulette	83	79	82.0	23.2	10.0	1884	Boston, Mass.	New York, N. Y.
110087		Sch.	Rouse Simmons	205	195	123.5	27.6	8.4	1868	Milwaukee, Wis.	Chicago, Ill.
110092		Sip.	Rover	8	8	34.4	12.6	3.4	1860	Southside, N. Y.	Perth Amboy, N. J.
110477		Sch.	Rover	42	40	76.0	17.6	3.3	1873	Fort Howard, Wis.	Milwaukee, Wis.
110600	K. B. P. F.	Sch.	Rover	126	119	92.5	26.3	8.0	1883	Cambridge, Md.	Baltimore, Md.
110819		Sip.	Rover	5	5	25.8	11.0	2.8	1884	Port Republic, N. J.	Somers Point, N. J.
110999	K. J. F. P.	Sip. y.	Rover	20	19	42.2	15.6	6.3	1880	Brooklyn, N. Y.	New York, N. Y.
111131		Sch.	Rover	20	19	48.0	14.6	4.6	1896	Sitka, Alaska	Sitka, Alaska
111150		Sip.	Rover	7	7	36.2	11.4	3.3	1897	Alexandria Bay, N. Y.	Cape Vincent, N. Y.
111174	K. N. H. D.	Sch. y.	Rover	17	7	39.5	13.4	4.4	1898	New Orleans, La.	Cincinnati, Ohio.
21106		Sch.	Rover's Bride	20	19	47.0	16.2	6.0	1860	Boston, Mass.	Southwest Harbor, Me.
110285		Sch.	Rover's Brother	18	17	42.5	15.6	4.5	1876	Port Orange, Fla.	Tampa, Fla.
110709		Sch. y.	Rowena	12	11	50.2	13.0	5.4	1865	Flushing, N. Y.	New York, N. Y.
110990		Sch.	Rowena	16	15	40.6	13.3	5.2	1892	Florence, Fla.	Key West, Fla.
135085		Sip. y.	Roxana	13	12	36.5	14.5	4.8	1873	Brooklyn, N. Y.	New York, N. Y.
110343		Sch.	Roxana	9	8	42.0	12.0	3.0	1878	Kinnekeet, N. C.	Edenton, N. C.
111212		Sip. y.	Roxane	6	6	28.5	12.0	3.2			New York, N. Y.
21589		Sip.	Roxanna	9	8	38.7	12.0	3.6			Perth Amboy, N. J.

* Formerly schooner-yacht John L. Dorsett.

* Formerly { a schooner-yacht Jessie, official number 7564A.
b U. S. Engineer schooner Alice.* Formerly sloop-yacht Emma T.
† Auxiliary naphtha engine.

MERCHANT SAILING VESSELS OF THE UNITED STATES—Continued.

Official No.	Signal letters.	Rig.	Name of vessel.	Gross tonnage.	Net tonnage.	Length.	Breadth.	Depth.	When built.	Where built.	Home port (where permanent document issues).
21888	Slp.	Roxanna ..	7	7	30.2	12.1	4.0	1869	Westbrook, Conn.	New London, Conn.
110563	Sch.	Roxanna Frances	60	45	81.2	23.2	6.4	1882	Pocomoke City, Md.	Annapolis, Md.
110658	Sch.	Roxanna Hand	16	11	42.0	16.3	4.0	1884	Goshen, N. J.	Bridgeton, N. J.
110625	Sch.	Roxie J. Conner	15	9	50.0	14.6	3.8	1869	Magnolia, Del.	Crisfield, Md.
110619	K. J. N. W.	Sch.	Roy Somers	314	298	140.0	34.0	9.0	1891	Fairhaven, Cal.	San Francisco, Cal.
110995	Sch.	Roy E. Eaton	13	12	37.8	12.8	6.0	1892	West Tremont, Me.	Southwest Harbor, Me.
111142	Sch.	Royal Palm	13	12	39.4	14.1	3.9	1897	Miami, Fla.	St. Augustine, Fla.
21718	Sch.	Royal Tiger	11	10	37.4	13.0	5.5	1859	Bristol, Mo.	Waldoboro, Me.
21219	Sch.	Rozella	96	34	54.3	16.4	6.8	1840	Essex, Mass.	Southwest Harbor, Me.
110779	Sch.	Ruby	50	48	69.0	21.2	5.5	1888	San Francisco, Cal.	San Francisco, Cal.
110803	Slp.	Ruby	6	5	31.0	13.2	3.2	1888	Greenport, N. Y.	Greenport, N. Y.
110805	Sch.	Ruby	8	8	40.6	11.6	3.2	1858	Oriole, Md.	Baltimore, Md.
111015	Sch.	Ruby	12	12	48.5	12.4	4.6	1892	Mosspoint, Miss.	Shieldsboro, Miss.
111160	Slp.	Ruby	6	6	37.8	12.3	2.5	1897	Hudson, Md.	Baltimore, Md.
110963	Sch.	Ruby Dye	12	11	42.3	11.3	3.5	1884	Lake Worth, Fla.	St. Augustine, Fla.
110554	J. W. N. C.	Sch.	Ruby A. Cousins	192	185	112.5	30.5	8.9	1882	Eureka, Cal.	Eureka, Cal.
110656	Slp.	Ruby G. Ford	9	5	45.0	15.6	2.8	1891	Fairmount, Md.	Crisfield, Md.
110263	J. R. K. P.	Bk.	Rufus E. Wood	1,477	1,331	200.1	40.4	24.5	1875	Deering, Me.	San Francisco, Cal.
111110	K. M. Q. S.	Sch. y.	Rusaka	28	25	56.3	15.1	7.7	1896	South Boston, Mass.	Providence, R. I.
21231	Sch.	Rushlight	66	63	73.6	21.2	7.7	1863	Essex, Mass.	Machias, Me.
110986	Sch.	Russell L	9	8	55.0	17.0	2.4	1892	Dorchester County, Md.	Baltimore, Md.
110999	Sch.	Russell C	10	9	52.0	15.0	3.1	1892	Oxford, Md.	Do.
111203	Sch.	Russell O. W	8	8	48.3	13.1	2.9	1838	Solomons, Md.	Crisfield, Md.
21476	Sch.	Russian	805	290	137.0	26.2	11.5	1802	Oswego, N. Y.	Port Huron, Mich.
21432	Slp.	Ruth	6	5	29.8	12.2	3.0	Newport News, Va.
110145	K. C. F. V.	Sch.	Ruth	27	25	60.0	15.5	3.7	1873	North East, Md.	Baltimore, Md.
110478	Sch. y.	Ruth	89	85	89.4	23.6	8.7	1881	Noank, Conn.	New York, N. Y.
110668	Slp.	Ruth	7	7	25.9	13.3	4.5	1885	Stonington, Conn.
111018	Sch.	Ruth	7	7	29.6	12.4	3.4	1893	Key West, Fla.	Key West, Fla.
111061	Sch.	Ruth	7	7	43.6	12.0	2.7	1894	Smyrna, N. C.	Baufort, N. C.
111128	Slp.	Ruth	8	8	39.0	13.7	3.2	1896	Fa rbank, Md.	Baltimore, Md.
111156	Sch.	Ruth	10	7	47.0	13.6	3.1	1897	Smyrna, N. C.	Newbern, N. C.
111165	Slp.	Ruth	6	6	39.5	11.2	4.7	1897	Tappahannock, Va.	Tappahannock, Va.
111176	K. N. H. T.	Bkn.	Ruth	488	447	149.2	27.5	17.0	1860	Sunderland, England.	San Francisco, Cal.
111101	Sch.	Ruth J	11	9	48.4	12.8	3.1	1895	Shallotte, N. C.	Wilmington, N. C.
111012	Sch.	Ruth Darling	14	13	4.2	15.1	3.6	1892	North River, N. C.	Do.
111122	Sch.	Ruth Richardson	28	20	62.5	19.0	4.9	1896	Madison, Md.	Crisfield, Md.
110167	J. P. G. H.	Sch.	Ruth Robinson	496	452	139.9	33.0	12.2	1874	Portland, Conn.	Boston, Mass.
21762	J. D. P. G.	Sch.	Ruth Shaw	345	341	126.2	30.0	10.0	1867	Millville, N. J.	Do.
110982	Sch.	Ruth A. Price	69	66	72.4	23.8	7.9	1873	Somerset County, Md.	Baltimore, Md.
110631	Sch.	Ruth A. Russell	30	28	64.7	18.0	5.4	1883	Solomons Island, Md.	Norfolk, Va.
111111	Sch.	Ruth C. Watson	9	6	43.8	11.4	2.8	1896	Morehead City, N. C.	Newbern, N. C.
111084	Slp.	Ruth E. Cumnock	7	7	36.0	11.0	5.0	1895	Cape Rosier, Me.	Castine, Me.
110983	Sch.	Ruth M. Martin	98	93	88.9	23.7	9.8	1892	Essex, Mass.	Boston, Mass.
111139	Sch.	Ruth and Ella	10	8	38.5	14.3	3.5	1897	River Springs, Md.	Annapolis, Md.
S.											
115408	Sch.	S. Chase	15	10	48.6	15.5	4.0	1875	Somerset County, Md.	Crisfield, Md.
57467	Sch.	S. Clement	447	436	163.0	30.5	12.0	1863	Newport, Mich.	Duluth, Minn.
115945	Sch.	S. Danielson	87	83	91.9	27.6	6.8	1883	Grubee Mill, Oreg.	San Francisco, Cal.
23544	Sch.	S. Francois	11	10	40.3	12.5	4.5	1868	Hatteras, N. C.	Newbern, N. C.
116118	Sch.	S. Greenwood	15	14	36.0	14.0	5.0	1886	Noank, Conn.	Greenport, N. Y.
22435	H. Q. V. D.	Sch.	S. Hale	125	119	89.6	26.5	8.5	1864	Taunton, Mass.	Fall River, Mass.
23141	Sch.	S. Sawyer	69	66	72.4	22.7	6.6	1859	Bristol, Me.	New Haven, Conn.
22884	Slp.	S. Van Rensselaer	22	21	43.7	17.4	4.5	1834	Hempstead, N. Y.	New York, N. Y.
116136	Slp.	S. Wimsatt	8	7	34.4	12.7	3.5	1886	Washington, D. C.	Newport News, Va.
116705	Sch.	S. A. Guyther	7	5	41.5	16.6	3.8	1895	Piney point, Md.	Crisfield, Md.
116595	Sch.	S. A. Holland	10	9	50.0	14.7	3.3	1893	Marion, Md.	Do.
23765	Sch.	S. A. Wood	314	298	150.0	30.0	9.9	1868	Manitowoc, Wis.	Chicago, Ill.
23712	Slp.	S. B. Bogert	6	6	30.0	12.0	2.8	1867	Patchogue, N. Y.	Sag Harbor, N. Y.
22702	Slp.	S. B. Latham	10	9	32.6	13.0	4.8	1861	Noank, Conn.	Charleston, S. C.
116401	K. J. L. E.	Sch.	S. B. Marts	552	471	147.3	35.0	14.8	1891	Deunisville, N. J.	Baltimore, Md.
116335	Sch.	S. B. Paige	47	45	79.0	20.0	4.0	1863	Oshkosh, Wis.	Milwaukee, Wis.
22346	Sch.	S. B. Pomeroy	406	386	150.5	33.4	11.6	1856	Cleveland, Ohio.	Detroit, Mich.
23343	J. B. M. W.	Sch.	S. B. Wheeler	280	266	118.0	30.0	9.4	1856	Wilmington, Del.	Wilmington, Del.
116212	K. F. D. E.	Bk.	S. C. Allen	690	632	177.2	37.0	14.3	1888	Bath, Me.	Port Townsend, Wash.
115447	Sch.	S. C. Kemble	26	15	49.5	18.4	4.9	1875	Newport, N. J.	Bridgeton, N. J.
115179	J. M. V. R.	Sch.	S. C. Tryon	423	373	140.0	32.0	14.7	1873	Greenport, N. Y.	Boston, Mass.
116354	K. H. N. L.	Slp.	S. D. Carleton	1,882	1,788	240.0	44.4	25.4	1890	Rockport, Me.	New York, N. Y.
23417	Sch.	S. E. Barnes	44	41	65.0	20.8	4.8	1869	Westfield, N. Y.	Do.
115198	Sch.	S. E. Coulbourn	27	18	57.2	19.4	5.9	1873	Somerset County, Md.	Crisfield, Md.
22129	Sch.	S. E. Davis	79	75	78.1	21.8	7.6	1867	Boston, Mass.	Boston, Mass.
23920	Sch.	S. E. Perry	39	37	66.5	22.3	4.6	1869	San Francisco, Cal.	San Francisco, Cal.

1 Formerly: { a British bark Sharpshooter.
 { b French bark Madeleine.
 { c British bark Sharpshooter.

1 Rebuilt 1888.

MERCHANT SAILING VESSELS OF THE UNITED STATES—Continued.

Official No.	Signal letters.	Rig.	Name of vessel.	Gross tonnage.	Net tonnage.	Length.		Depth.	When built.	Where built.	Home port (where permanent document issues).
						Feet.	Feet.				
115195		Sch.	S. E. Smith	7	7	45.0	10.3	2.8	1870	Milford, Conn.	Stamford, Conn.
116089		Slp.	S. F. Burns	17	16	45.5	16.3	4.4	1886	Bayport, N. Y.	Patchogue, N. Y.
23872		Sch.	S. F. Kirwan	83	79	84.8	23.9	6.3	1870	Dorchester County, Md.	Crisfield, Md.
116106	K. D. T. M.	Sch.	S. F. Maker	109	78	90.0	24.1	9.8	1887	Essex, Mass.	Gloucester, Mass.
115852		Slp.	S. F. Smith	6	6	40.0	13.7	2.8	1897	Dames Quarter, Md.	Crisfield, Md.
116428	K. J. R. C.	Sch.	S. G. Haskell	681	569	160.2	34.7	14.3	1891	Millbridge, Me.	Deer Isle, Me.
116145	K. G. M. H.	Bkn.	S. G. Wilder	694	557	166.8	37.3	14.0	1887	Port Blakeley, Wash.	San Francisco, Cal.
22396		Sch.	S. H. Lathrop	278	204	137.0	26.1	10.3	1856	Buffalo, N. Y.	Port Huron, Mich.
116850		Slp.	S. H. Mills	20	19	45.4	17.4	4.7	1882	James Point, Md.	Baltimore, Md.
115532		Sch.	S. H. Pinkham	19	18	48.0	15.0	5.5	1877	Kennebunk, Me.	Damariscotta, Me.
116292		Sch.	S. H. Roberts	19	13	60.0	16.3	4.3	1889	Somerset County, Md.	Tappahannock, Va.
116534		Sch.	S. H. Lindsey	107	90	77.5	25.4	8.1	1883	Dorchester, New Brunswick	Machias, Me.
116083		Sch.	S. H. Woodbury	6	6	38.6	10.2	2.8	1885	Cedar Keys, Fla.	Key West, Fla.
23823		Sch.	S. J. Delan	86	23	59.4	20.0	6.2	1869	Islip, N. Y.	Chincoteague, Va.
116096		Sch.	S. J. Dickson	30	28	53.2	19.6	3.8	1886	Fort Bayou, Miss.	Shieldsboro, Miss.
23132		Sch.	S. J. Lindsey	80	76	68.6	20.2	7.4	1860	Harrington, Me.	Rockland, Me.
115500		Sch.	S. J. Stevens	10	9	41.0	10.8	3.7	1877	Rockhall, Md.	Baltimore, Md.
23761		Sch.	S. J. Tilden	613	582	172.0	32.0	13.4	1869	Cleveland, Ohio	Buffalo, N. Y.
116031		Slp.	S. K. Marshall	5	5	43.0	8.9	2.9	1884	Severn River, Va.	Newport News, Va.
115502		Sch.	S. K. Parks	5	5	47.0	13.0	3.0	1876	Somerset County, Md.	Crisfield, Md.
115551		Sch.	S. L. Bowen	24	16	51.3	19.0	4.5	1877	Wicomico County, Md.	Alexandria, Va.
23743		Sch.	S. L. Elmyra	18	17	45.0	15.0	3.8	1869	Hatteras, N. C.	Newbern, N. C.
23122		Sch.	S. L. Foster	48	45	67.4	20.3	6.9	1867	Damariscotta, Me.	Southwest Harbor, Me.
115748		Slp.	S. L. Harford	25	23	44.5	16.5	6.4	1880	Eggs Island, Ga.	Savannah, Ga.
115953		Slp.	S. L. Houseman	12	12	41.7	14.8	4.0	1883	Nausmond County, Va.	Norfolk, Va.
115312	J. Q. L. T.	Sch.	S. M. Bird	517	430	132.0	32.1	15.2	1874	Belfast, Me.	Rockland, Me.
115267		Sch.	S. M. Dougherty	10	10	35.3	13.5	3.4	1874	Penngrove, N. J.	Bridgeton, N. J.
23782		Sch.	S. M. Homan	22	15	49.2	16.9	4.5	1869	South Haven, N. Y.	Richmond, Va.
115722		Sch.	S. M. Stephenson	511	495	166.2	33.0	12.0	1880	Manitowoc, Wis.	Chicago, Ill.
116130	K. D. N. Q.	Bkn.	S. N. Castle	514	464	155.8	35.1	13.7	1886	Port Blakeley, Wash.	San Francisco, Cal.
116493		Sch.	S. O. Co. No. 55	323	323	125.0	30.0	10.0	1891	West Superior, Wis.	New York, N. Y.
116666		Sch.	S. O. Co. No. 75	793	780	175.0	33.1	15.5	1895	do	do
116667		Sch.	S. O. Co. No. 76	793	780	175.0	33.1	15.5	1895	do	do
116703		Sch.	S. O. Co. No. 81	1,774	1,402	254.0	40.5	23.0	1897	Buffalo, N. Y.	do
116879		Sch.	S. O. Co. No. 86	1,102	954	208.7	38.1	16.0	1899	West Superior, Wis.	do
116599	K. L. T. B.	Sch.	S. O. Co. of N. Y., No. 58	1,643	1,599	249.0	37.0	20.0	1893	Chester, Pa.	do
116722	K. M. S. N.	Sch.	S. P. Blackburn	1,756	1,537	233.7	43.9	20.1	1896	Bath, Me.	Bath, Me.
11-693	J. T. N. S.	Sch.	S. P. Hitchcock	605	553	162.3	35.6	13.2	1879	do	do
115956	K. B. S. G.	Sbp.	S. P. Hitchcock	2,305	2,086	247.4	44.3	20.1	1883	do	New York, N. Y.
116597		Sch.	S. P. McDaniel	5	5	46.0	11.0	2.7	1893	Oriole, Md.	Annapolis, Md.
116535	K. L. M. D.	Sch.	S. P. Willard	127	87	98.6	25.2	10.4	1892	Essex, Mass.	Gloucester, Mass.
115224		Sch.	S. R. Lane	72	47	76.1	21.9	8.0	1873	do	do
116694		Sch.	S. R. Mallory	34	33	54.4	18.0	6.0	1895	Cedar Keys, Fla.	Cedar Keys, Fla.
22-866		Slp.	S. R. Packer	10	10	33.8	13.5	5.0	1862	Noank, Conn.	Sag Harbor, N. Y.
23810		Sch.	S. S. Brown	96	91	82.6	26.2	6.7	1869	Northport, N. Y.	Albany, N. Y.
23798	J. H. C. N.	Sch.	S. S. Hudson	429	408	127.1	30.9	10.2	1869	Mays Landing, N. J.	Somers Point, N. J.
23983		Slp.	S. S. Rowe	50	48	61.1	23.4	5.0	1871	Boston, Mass.	Boston, Mass.
23040		Sch.	S. S. Smith	83	79	72.0	25.5	7.6	1866	Sag Harbor, N. Y.	Belfast, Me.
23654		Slp.	S. S. Somers	10	9	38.1	15.0	3.8	1868	Crisfield, Md.	Baltimore, Md.
115531		Slp.	S. S. Wyeckoff	6	5	28.5	10.1	2.9	1860	Toms River, N. J.	Tuckerton, N. J.
116287		Sch.	S. T. Howard	9	9	50.6	12.4	3.8	1889	Dames Quarter, Md.	Crisfield, Md.
115947		Sch.	S. T. Muir	16	15	54.4	15.0	4.4	1883	Fairmount, Md.	Annapolis, Md.
23581		Slp.	S. V. Rogers	6	5	32.0	11.5	2.8	1867	Sayville, N. Y.	Patchogue, N. Y.
116683		Sch.	S. V. Turner	5	5	37.6	9.4	2.6	1879	York County, Va.	Newport News, Va.
115672		Sch.	S. W. Darby, Jr.	48	46	70.0	23.0	4.5	1879	Milford, Del.	Wilmington, Del.
23790		Slp.	S. W. Truflow	23	22	50.5	17.9	5.1	1869	Moriches, N. Y.	Perth Amboy, N. J.
116958		Sch.	S. J. D. Wilson	33	32	65.1	18.1	5.2	1885	Madison, Md.	Norfolk, Va.
22284		Sch.	S. V. R. Watson	515	490	177.1	31.4	12.4	1862	Cleveland, Ohio	Detroit, Mich.
22484		Sch.	Sabine	56	53	66.5	20.1	7.3	1859	Essex, Mass.	Boston, Mass.
116095		Slp.	Sabino	46	44	65.5	19.0	4.9	1886	Phippsburg, Me.	Bath, Me.
116779		Slp. y.	Sabra	6	6	26.6	10.3	5.6	1893	Lynn, Mass.	Boston, Mass.
115977		Sch.	Sabra A	9	8	35.1	11.9	3.3	1884	Pinney Point, N. C.	Beaufort, N. C.
115548		Sch.	Sabrina	14	13	43.4	16.2	3.5	1877	Riverside, N. J.	Camden, N. J.
115492	J. R. W. L.	Bk.	Sachem	1,380	1,311	194.0	39.4	23.8	1876	Boston, Mass.	Boston, Mass.
116201		Slp.	Sachem	7	7	28.5	11.1	5.0	1888	Gloucester, Mass.	Gloucester, Mass.
116252	K. G. D. T.	Sch. y.	Sachem	81	77	88.5	23.5	9.2	1886	South Boston, Mass.	New York, N. Y.
116416		Slp.	Sachem	9	8	33.4	12.5	3.7	1891	Greenback, Va.	Chincoteague, Va.
22658		Sch. b.	Sacramento	130	124	100.7	31.2	6.5	1868	San Francisco, Cal.	San Francisco, Cal.
115487		Sch.	Sadie	18	17	45.0	16.3	4.5	1876	St. Michaels, Md.	Norfolk, Va.
115541		Cat.	Sadie	5	5	27.5	12.2	2.8	1876	Bayshore, N. Y.	Patchogue, N. Y.
116055		Sch.	Sadie	6	6	35.4	11.1	2.4	1885	Atlantic City, N. J.	Somers Point, N. J.
116112		Slp.	Sadie	14	13	39.5	11.5	5.3	1883	Chicago, Ill.	Chicago, Ill.
116374	K. H. T. S.	Sch.	Sadie	310	294	142.0	34.0	8.0	1890	Fairhaven, Cal.	San Francisco, Cal.
116881		Sch.	Sadie	11	9	46.5	14.2	6.8	1889	Machias, Me.	Eastport, Me.
116284		Cat.	Sadie A	5	5	28.4	12.5	3.1	1889	Patchogue, N. Y.	Patchogue, N. Y.
116238		Slp.	Sadie B	10	9	25.8	11.3	4.7	1888	Haverhill, Mass.	Newburyport, Mass.

1 Formerly British schooner Emma C.

a U. S. Navy water barge No. 1, May 21, 1898.

β U. S. Navy water barge No. 2, Aug. 1, 1898.

MERCHANT SAILING VESSELS OF THE UNITED STATES—Continued.

Official No.	Signal letters.	Rtg.	Name of vessel.	Gross tonnage.	Net tonnage.	Length.		Depth.	When built.	Where built.	Home port (where permanent document issues).
						Feet.	Feet.				
116433		Slp.	Sadie E.	7	7	30.2	12.4	4.2	1883	Coscob, Conn.	Stamford, Conn.
116618		Slp.	Sadie M.	14	14	43.5	15.5	4.2	1894	Patchogue, N. Y.	Patchogue, N. Y.
115585		Sch.	Sadie Bell	9	5	45.0	14.5	3.3	1877	Crisfield, Md.	Crisfield, Md.
116675		Slp.	Sadie Belle	9	9	29.6	13.3	5.0	1885	Charleston, S. C.	Charleston, S. C.
116515		Slp.	Sadie Cochran	7	6	30.7	11.6	3.0	1892	Point Washington, Fla.	Pensacola, Fla.
115719	J. T. V. B.	Sch.	Sadie Corey	156	148	101.7	27.7	7.8	1880	Winterport, Me.	Boston, Mass.
116290		Sch.	Sadie Page	9	8	53.5	15.5	2.6	1889	St. Michaels, Md.	Baltimore, Md.
115909		Sch.	Sadie A. Kimball	53	51	66.0	21.2	6.1	1884	Boothbay, Me.	Portsmouth, N. H.
116326	K. H. F. J.	Sch.	Sadie C. Sumner	672	586	176.7	37.5	14.1	1890	Thomaston, Me.	Thomaston, Me.
116743		Sch.	Sadie E. Cuiver	32	23	69.4	19.9	5.5	1896	Whitehaven, Md.	Crisfield, Md.
116448		Sch.	Sadie M. Parks	13	9	54.0	14.0	3.8	1891	St. Petera, Md.	Annapolis, Md.
115567		Sch.	Sadie E. K. Gibson	9	5	51.0	13.6	3.0	1877	Somerset County, Md.	Crisfield, Md.
115994		Sch.	Sadie and Lillie	60	48	63.8	22.5	6.1	1884	Steuben, Me.	Machias, Me.
116440		Slp.	Sadie and Mand	7	6	24.5	12.0	3.9	1885	Hyaunis, Mass.	Dennis, Mass.
116676		Sch.	Sadie and Willie	9	9	48.7	14.8	3.2	1885	Cambridge, Md.	Baltimore, Md.
116402	K. J. L. M.	Sch.	Sagamore	1,415	1,220	219.5	43.1	20.6	1891	Kennebunk, Me.	Fall River, Mass.
116767		Slp. y.	Sagamore	7	7	31.4	9.5	5.6	1897	South Boston, Mass.	Boston, Mass.
116742		Slp.	Saginaw	7	5	37.9	13.2	3.0	1896	Crisfield, Md.	Crisfield, Md.
115613		Slp. y.	Sagitta	27	25	52.5	18.5	5.6	1878	Ialip, N. Y.	New York, N. Y.
116581		Slp.	Sagitta	7	7	34.6	14.3	3.6	1893	Patchogue, N. Y.	Patchogue, N. Y.
116832		Ywl. y.	Sugola	11	11	35.6	10.5	6.8	1898	Fall River, Mass.	Boston, Mass.
115914	K. B. D. R.	Sch.	Sailor Boy	328	316	139.3	33.8	12.8	1883	Southbend, Wash.	San Francisco, Cal.
23640		Sch.	Sailor's Delight	11	7	43.5	15.6	3.7	1867	Crisfield, Md.	Tappanhook, Va.
23668		Sch.	Sailor's Return	27	19	51.8	18.5	5.5	1855	Somerset County, Md.	Baltimore, Md.
116138		Lgr.	St. Agnes	8	7	37.3	13.0	3.2	1888	Little Caillon, La.	Brashear, La.
1157		Lgr.	St. Augustine	6	6	35.9	10.4	3.2	1865	New Orleans, La.	Shieldsboro, Miss.
115905		Sch.	St. Bartolomeo	27	18	56.8	20.0	4.0	1882	Bayou Bois Doro, Miss.	Do.
57688		Sch.	St. Catherine	83	81	61.0	17.5	4.0	1870	Fairhaven, Mich.	Detroit, Mich.
22591		Slp.	St. Charles	6	6	29.0	12.0	3.5	1863	Bon Secour, Ala.	Mobile, Ala.
116833		Slp.	St. Charles	15	15	49.5	15.3	5.1	1894	Atlantic City, N. J.	Somers Point, N. J.
22932	H. R. K. N.	Sch.	St. Croix	234	190	112.0	28.5	9.3	1866	Calais, Me.	Boston, Mass.
115568	J. S. P. H.	Slp.	St. David	1,585	1,476	213.4	40.6	17.2	1877	Bath, Me.	New York, N. Y.
115835	J. W. B. F.	Slp.	St. Francis	1,894	1,757	231.4	41.8	17.7	1882	do	Do.
115609		Sch.	St. George	14	14	42.2	16.5	3.3	1879	Cedar Bayou, Tex.	Galveston, Tex.
115949	K. B. R. F.	Bk.	St. James	1,578	1,453	218.5	41.3	23.7	1883	Bath, Me.	New York, N. Y.
825		Slp.	St. John	9	9	38.2	16.2	3.7	1865	Patchogue, N. Y.	Do.
23091	J. K. D. N.	Slp.	St. John	1,885	1,767	216.3	42.9	20.4	1870	Bath, Me.	Do.
23102		Slp.	St. Joseph	165	157	109.0	25.0	7.5	1864	Newport, Mich.	Port Huron, Mich.
116400		Sch.	St. Joseph	5	5	30.2	11.0	2.5	1891	Chatham Bend, Fla.	Key West, Fla.
116362	K. H. P. V.	Bk.	St. Katherine	1,263	1,153	202.8	39.8	19.1	1890	Bath, Me.	New York, N. Y.
22348		Sch.	St. Lawrence	281	267	137.1	26.0	11.5	1863	Cleveland, Ohio	Detroit, Mich.
116005		Sch.	St. Lena	5	5	28.4	9.0	3.0	1884	Savannah, Ga.	Savannah, Ga.
23958		Sch.	St. Leon	83	79	75.3	23.4	6.6	1871	Penobscot, Me.	Machias, Me.
116681		Cat.	St. Louis	6	6	28.0	13.4	3.0	1895	Noank, Conn.	Newport, R. I.
118182		Lgr.	St. Magdalen	5	5	35.0	10.7	3.0	1887	Terrebonne Parish, La.	Brashear, La.
116733		Lgr.	St. Mar.aret	9	7	39.7	13.1	3.5	1896	Morgan City, La.	Do.
115563	J. S. M. V.	Slp.	St. Mark	1,973	1,788	232.4	42.3	18.7	1877	Bath, Me.	New York, N. Y.
116551		Slp.	St. Mark	10	10	32.4	12.0	6.2	1893	Friendship, Me.	Deer Isle, Me.
23849	J. H. R. L.	Bk.	St. Mary	708	679	154.0	33.1	20.3	1869	Eastport, Me.	New York, N. Y.
23001	J. H. D. G.	Slp.	St. Nicholas	1,798	1,687	206.9	42.8	19.8	1869	Bath, Me.	Camden, N. J.
116372	K. H. T. G.	Sch.	St. Nicholas	841	824	186.5	35.0	16.0	1890	Perth Amboy, N. J.	Philadelphia, Pa.
115300	J. Q. D. N.	Slp.	St. Paul	1,893	1,824	228.2	42.1	19.7	1874	Bath, Me.	New York, N. Y.
116310		Sch.	St. Paul	48	46	63.5	20.0	7.0	1890	Benicia, Cal.	Kadlak, Alaska.
116772		Cat.	St. Paul	8	7	28.4	12.9	4.1	1897	Bath, Me.	Newport, R. I.
116572		Slp.	St. Paul	10	10	31.1	12.5	6.2	1898	Friendship, Me.	Waldoboro, Me.
116294		Sch.	St. Peter	8	7	34.7	12.9	3.2	1889	Jordan River, Miss.	Shieldsboro, Miss.
23506		Sch.	St. Thomas	62	59	71.4	25.0	5.5	1868	San Francisco, Cal.	San Francisco, Cal.
116041	K. C. W. S.	Sch.	St. Thomas	742	653	164.1	35.4	17.7	1885	Phippsburg, Me.	Boston, Mass.
115946		Sch.	St. Bartolomeo Apostolo	8	7	40.2	14.4	3.2	1883	Wolf River, Miss.	Shieldsboro, Miss.
116773		Ywl. y.	Sakana	11	11	37.7	12.2	6.5	1897	Fall River, Mass.	New York, N. Y.
116404		Slp. y.	Saladin	8	7	36.5	10.0	6.5	1890	South Boston, Mass.	Do.
23179		Sch.	Salamander	80	28	52.4	19.5	4.5	1860	San Francisco, Cal.	San Francisco, Cal.
23637		Sch.	Salisbury	51	49	72.0	21.6	5.0	1849	Dorchester County, Md.	Crisfield, Md.
115736		Sch.	Sallena	15	14	41.2	16.3	3.3	1879	Shieldsboro, Miss.	Galveston, Tex.
23903		Slp.	Sallie	10	5	36.6	14.2	3.6	1871	Riverton, N. J.	Wilmington, Del.
115990		Sch.	Sallie	19	18	43.8	18.4	4.0	1879	Penngrove, N. J.	Camden, N. J.
116202		Slp.	Sallie	11	10	41.0	14.0	3.0	1888	Norfolk, Va.	Norfolk, Va.
116247		Cat.	Sallie	5	5	24.1	11.4	3.4	1886	Port Republic, N. J.	Somers Point, N. J.
116892		Sch.	Sallie	8	7	36.0	10.5	3.0	1899	Cedar Keys, Fla.	Order Keys, Fla.
22977	H. R. M. B.	Slp.	Sallie B.	286	256	118.5	30.0	9.9	1861	Philadelphia, Pa.	Boston, Mass.
116672		Sch.	Sallie B.	7	7	28.7	13.0	4.0	1893	do	Bridgeton, N. J.
116758		Slp.	Sallie C.	7	5	29.0	12.0	3.4	1897	Woodland, Del.	Do.
116289		Slp.	Sallie G.	5	5	28.6	11.0	3.1	1889	Paul-boro, N. J.	Newport News, Va.
115912		Slp.	Sallie R. A.	14	8	40.2	15.1	4.5	1881	Camden, N. J.	Bridgeton, N. J.
22515		Sch.	Sallie Ann	58	40	67.8	23.4	6.0	1866	Petersburg, N. J.	Perth Amboy, N. J.
23659		Sch.	Sallie Ann	31	29	55.1	19.9	4.9	1869	Talbot County, Md.	Baltimore, Md.

*Formerly sloop Augustine.

*Formerly sloop Ariel.

MERCHANT SAILING VESSELS OF THE UNITED STATES—Continued.

Official No.	Signal letters.	Rig.	Name of vessel.	Gross tonnage.	Net tonnage.	Length.	Breadth.	Depth.	When built.	Where built.	Home port (where permanent document issues).
115441	Slp.	Sa'llie Ann.....	6	6	32.6	12.0	3.0	1876	Powells Point, N. C.....	Norfolk, Va.
22421	Sch.	Sa'llie Burton.....	60	57	74.5	23.2	5.2	1861	Penngrove, N. J.....	Bridgeport, Conn.
116388	Sch.	Sa'llie Guy.....	43	41	54.0	21.6	4.6	1891	Freeport, Fla.....	Pensacola, Fla.
116028	K. C. T. V.	Sch.	Sa'llie Ion.....	550	478	143.8	34.7	12.8	1884	Searsport, Me.....	Searsport, Me.
116634	C. t.	Sa'llie Mason.....	7	7	23.8	12.1	3.8	1894	Scullville, N. J.....	Somers Point, N. J.
116459	S. p.	Sa'llie Mitchell.....	5	5	35.5	12.1	3.2	1898	Crisfield, Md.....	Crisfield, Md.
116359	Sch.	Sa'llie White.....	8	7	47.0	11.8	3.5	1882	Dames Quarter, Md.....	Annapolis, Md.
115697	Sch.	Sa'llie A. Lambdin.....	10	9	52.4	14.7	4.3	1880	St. Michael, Md.....	Crisfield, Md.
115190	J. N. C. F.	Sch.	Sa'llie E. Ludlam.....	237	199	113.7	30.3	9.3	1873	Goshen, N. J.....	Boston, Mass.
115998	Sch.	Sa'llie J. Hastings.....	44	42	67.2	20.5	4.5	1884	Salem, N. J.....	New York, N. Y.
116181	Sch.	Sa'llie L. Allender.....	10	9	51.5	13.5	3.3	1887	Cambridge, Md.....	Baltimore, Md.
116383	Sch.	Sa'llie L. Bramble.....	10	9	50.0	14.7	3.5	1890	Whitehaven, Md.....	Do.
115564	Sch.	Sa'llie M. Burton.....	27	15	58.5	19.0	5.4	1877	Marcushook, Pa.....	Wilmington, Del.
115-64	Sch.	Sa'llie M. Russell.....	41	39	66.5	21.5	4.5	1882	Drawbridge, Del.....	Patchogue, N. Y.
116540	Sch.	Sa'llie P. Faunce.....	8	7	37.6	12.6	3.1	1892	Havre de Grace, Md.....	Baltimore, Md.
115104	Sch.	Sa'llie and Ceola.....	32	20	57.0	19.4	4.9	1872	Mauricetown, N. J.....	Bridgeton, N. J.
22085	Sch.	Sa'llie and Seth.....	18	17	44.3	16.1	5.5	1848	Mathews County, Va.....	Tappahannock, Va.
115327	Slp.	Sally.....	29	28	58.0	19.0	4.0	1873	Port Washington, N. Y.....	Norfolk, Va.
22437	H. Q. V. G.	Sch.	Sally W. Ponder.....	107	102	86.6	25.4	6.4	1855	Milton, Del.....	Fall River, Mass.
116-01	K. L. G. S.	Slp.	Sally Parnell Bewick.....	125	119	85.0	26.5	6.0	1892	Milford, Del.....	Wilmington, Del.
116673	Sch.	Salmon.....	7	7	46.0	10.5	3.4	1895	Deephaven, Minn.....	Barnstable, Mass.
116573	Sch.	Salmon Hunter.....	7	7	41.0	12.0	2.7	1893	Pillar Rock, Wash.....	Astoria, Oreg.
116364	K. H. K. G.	Sch.	Salvator.....	467	385	160.0	36.0	11.6	1890	Eureka, Cal.....	San Francisco, Cal.
115426	J. R. M. G.	Bk.	Samar.....	1,110	1,032	179.0	36.0	22.6	1875	Boston, Mass.....	Boston, Mass.
23660	Sch.	Sam Flint.....	499	474	167.7	34.1	12.7	1868	Toledo, Ohio.....	Port Huron, Mich.
23-88	Sch.	Sam Ludlow.....	12	11	45.8	12.7	3.3	1870	Branchport, N. J.....	Patchogue, N. Y.
115927	Slp.	Sam Seed.....	12	12	48.0	13.0	8.0	1883	Portsmouth, Va.....	Norfolk, Va.
115975	K. C. D. G.	Slp.	Sam Skofield, 2d.....	1,603	1,435	218.7	39.9	24.2	1884	Brunswick, Me.....	Portland, Me.
116585	Sch.	Sammy Lee.....	20	20	51.2	14.2	4.7	1893	Tampa, Fla.....	Tampa, Fla.
23672	J. F. T. S.	S. h.	Samos.....	395	375	132.5	29.6	11.6	1868	Boston, Mass.....	Boston, Mass.
115929	Slp.	Samoset.....	51	48	67.0	20.9	4.8	1883	Bath, Me.....	Do.
116818	C. t.	Samoset.....	10	10	27.0	13.7	4.0	1898	Osterville, Mass.....	Nantucket, Mass.
116835	Sch.	Samoset.....	32	32	58.4	17.8	7.6	1898	Gloucester, Mass.....	Plymouth, Mass.
116844	Sch.	Sampson.....	16	15	41.4	13.5	3.7	1898	Astoria, Oreg.....	Astoria, Oreg.
22180	Sch.	Samuel.....	18	17	50.0	13.0	3.0	1866	Beaufort, N. C.....	Wilmington, N. C.
115181	Slp.	Samuel Brush.....	20	19	44.0	16.7	3.9	1873	Tottenville, N. Y.....	New York, N. Y.
22976	H. R. L. W.	S. h.	Samuel Castner, jr.....	239	200	119.8	29.3	10.0	1863	Milford, Del.....	Philadelphia, Pa.
115090	Sch.	Samuel Cottingham.....	9	5	44.2	14.3	3.4	1872	Crisfield, Md.....	Bridgeton, N. J.
116097	K. D. H. W.	Sch.	Samuel Dillaway.....	739	623	170.4	35.2	17.9	1886	Bath, Me.....	Bath, Me.
22524	Sch.	Samuel Filer.....	8	7	31.4	10.8	4.4	1866	Key West, Fla.....	Jacksonville, Fla.
115171	Sch.	Samuel Fillmore.....	6	6	34.0	11.0	2.7	1873	Chincoteague, Va.....	Chincoteague, Va.
115520	Slp.	Samuel Hanners.....	10	6	38.4	13.0	3.0	1877	Newport, R. I.....	Bridgeton, N. J.
23969	J. K. T. H.	S. h.	Samuel Hart.....	210	175	104.0	29.3	9.9	1871	Waldoboro, Me.....	Thomaston, Me.
23476	Slp.	Samuel Henry.....	18	17	44.0	16.5	4.2	1867	Rockaway, N. Y.....	Newport News, Va.
116479	Sch.	Samuel Lake.....	26	15	52.0	18.3	5.2	1892	Bridgeton, N. J.....	Bridgeton, N. J.
22445	Sch.	Samuel Lewis.....	86	82	77.5	22.0	7.6	1845	Bluchill, Me.....	Ellsworth, Me.
22454	Slp.	Samuel Mott.....	16	15	43.0	16.0	4.3	1854	Manhasset, N. Y.....	Greenport, N. Y.
23678	Sch.	Samuel Ricker.....	64	61	71.0	23.6	6.0	1870	Westhaven, Conn.....	New York, N. Y.
23619	Slp.	Samuel Thomas.....	9	8	35.4	14.3	3.6	1867	Accomac, Va.....	Crisfield, Md.
23633	Sch.	Samuel Washington.....	43	31	64.7	21.1	6.5	1867	Somerset County, Md.....	Baltimore, Md.
23708	S. h.	Samuel Wood.....	51	49	74.5	22.5	7.0	1867	Keyport, N. J.....	New York, N. Y.
115414	J. V. S. G.	Sch.	Samuel B. Hubbard.....	403	333	136.2	33.5	13.0	1881	New London, Conn.....	Hartford, Conn.
23163	Slp.	Samuel B. Miller.....	25	24	42.8	15.8	6.8	1850 do.....	New York, N. Y.
116513	Slp.	Samuel C. Bond.....	8	7	30.0	13.4	4.2	1892	Stratford, Conn.....	Bridgeport, Conn.
23900	J. K. D. V.	Sch.	Samuel C. Hart.....	258	245	112.7	29.3	8.7	1870	Bath, Me.....	Deer Isle, Me.
115731	Sch.	Samuel C. Holmes.....	79	75	79.6	25.0	5.8	18-0	Milford, Del.....	Wilmington, Del.
228-6	Sch.	Samuel C. Hulse.....	32	30	54.5	19.5	5.5	1860	Bellport, N. Y.....	Baltimore, Md.
115220	Sch.	Samuel C. Jacoby.....	33	22	57.0	19.0	5.0	1872	Bridgeton, N. J.....	Bridgeton, N. J.
116120	Cat.	Samuel C. Wicks.....	7	6	31.6	13.0	3.6	1886	Patchogue, N. Y.....	Patchogue, N. Y.
23568	J. F. Q. B.	Sch.	Samuel D. Carleton.....	850	814	158.9	34.2	21.0	1868	Camden, Me.....	New York, N. Y.
23680	Sch.	Samuel D. Lankford.....	41	39	62.6	20.9	6.1	1866	Somerset County, Md.....	Baltimore, Md.
115-25	Sch.	Samuel E. Egerton.....	10	9	40.1	15.6	3.0	1873	Onancock, Va.....	Do.
116180	Sch.	Samuel F. Byrd.....	23	22	52.0	17.0	5.0	1887	Pocomoke City, Md.....	Do.
116435	Sch.	Samuel G. Sparrow.....	5	5	38.5	11.3	3.5	1891	Messougo, Va.....	Norfolk, Va.
115150	Sch.	Samuel H. Foster.....	672	639	189.2	33.7	12.5	1873	Cleveland, Ohio.....	Sandusky, Ohio.
115624	J. T. C. W.	Bk.	Samuel H. Nickerson.....	755	684	152.0	34.2	19.7	1878	Harrington, Me.....	Machias, Me.
22972	H. R. L. Q.	Sch.	Samuel H. Sharp.....	248	236	114.4	28.9	9.9	1862	Mauricetown, N. J.....	New York, N. Y.
23648	Sch.	Samuel J. Landon.....	17	16	51.8	18.1	5.2	1868	Crisfield, Md.....	Seaford, Del.
115558	Slp.	Samuel J. Tilden.....	7	7	37.8	13.9	2.7	1876	Messougo, Va.....	Crisfield, Md.
115741	Sch.	Samuel J. Vail.....	6	6	49.0	11.4	3.0	1876	Crisfield, Md.....	Annapolis, Md.
228-9	Slp.	Samuel L. Crocker.....	15	15	42.6	15.8	4.2	1870	Prince Bay, N. Y.....	New York, N. Y.
2-438	Sch.	Samuel L. Russell.....	82	78	78.7	23.1	7.0	1850	Taunton, Mass.....	Fall River, Mass.
23662	J. K. R. V.	Sch.	Samuel L. Storer.....	193	184	79.0	25.0	7.0	1869	Leesburg, N. J.....	Norfolk, Va.
115-87	Sch.	Samuel L. Watson.....	59	36	66.0	21.2	9.0	1882	Greenport, N. Y.....	Greenport, N. Y.
115270	Sch.	Samuel M. Buckman.....	606	576	177.5	31.6	13.4	1874	Detroit, Mich.....	Sandusky, Ohio.
116300	Sch.	Samuel P. Adams.....	7	7	45.6	11.5	3.0	18-9	Smvrb, N. C.....	Beaufort, N. C.
22216	H. Q. P. R.	Sch.	Samuel P. Adams.....	154	146	92.0	27.3	9.0	1864	Columbia, Me.....	Mount Desert Ferry, Me.
115215	Slp.	Samuel P. Billar.....	16	15	44.5	15.5	4.1	1873	Northport, N. Y.....	New York, N. Y.

MERCHANT SAILING VESSELS OF THE UNITED STATES—Continued.

Official No.	Signal letters.	Rig.	Name of vessel.	Gross tonnage.	Net tonnage.	Length.		Depth.	When built.	Where built.	Home port (where permanent document issues).
						Feet.	Feet.				
23971		Sch.	Samuel P. Dutton	20	19	45.0	17.1	4.5	1871	Marcushook, Pa.	Baltimore, Md.
115871		Sch.	Samuel R. Crane	78	52	78.6	22.2	8.0	1882	Essex, Mass.	Gloucester, Mass.
23892		Sch.	Samuel R. Waite	89	89	63.8	20.5	6.3	1870	Somerset County, Md.	Crisfield, Md.
116297		Sch.	Samuel S. Smyth	10	9	53.0	13.9	3.4	1889	Monie, Md.	Annapolis, Md.
115904		Sch.	Samuel S. Somers	16	11	57.6	15.3	4.1	1882	Crisfield, Md.	Crisfield, Md.
115762	J. V. F. W.	Sch.	Samuel S. Thorp	528	434	150.0	35.6	15.2	1881	City Island, N. Y.	Perth Amboy, N. J.
116845	K. N. Q. B.	Sch.	Sam'l T. Beacham	185	155	121.0	23.7	8.2	1898	Baltimore, Md.	Baltimore, Md.
115976		Sch.	Samuel T. White	20	19	50.5	17.6	4.4	1883	Pocomoke City, Md.	Richmond, Va.
23121		Sch.	Samuel W. Brown	63	59	66.4	19.4	7.0	1852	Essex, Mass.	Eastport, Me.
115507	J. S. C. R.	Sch.	San Buenaventura	180	171	107.0	30.0	8.5	1876	Fairhaven, Cal.	San Francisco, Cal.
115725		Slp.	Sanca Celena	26	25	55.2	17.9	5.2	1880	Dorchester County, Md.	Baltimore, Md.
116143		Sch.	San Diego	31	30	55.0	18.0	5.2	1887	San Francisco, Cal.	San Diego, Cal.
115604	J. S. C. B.	Sch.	San Joaquin	1,551	1,523	219.8	41.6	24.2	1876	Freeport, Me.	New York, N. Y.
23209		Sch.	San José	32	30	50.6	18.6	5.2	1851	San Francisco, Cal.	San Francisco, Cal.
116087		Sch.	San José	54	51	67.5	20.0	7.0	1886	Benicia, Cal.	Astoria, Oreg.
116699		Sch.	San Lorenzo	5	5	26.0	8.0	4.0	1895	Bristol, R. I.	Bristol, R. I.
23203		Sch.	Sau Mateo	15	14	41.5	14.0	4.4	1854	San Francisco, Cal.	Port Townsend, Wash.
116896	K. P. F. C.	Sch.	San Pedro	456	456	163.1	34.0	11.7	1899	Aberdeen, Wash.	San Francisco, Cal.
116321		Sch.	San Rafael	44	42	61.0	23.0	4.5	1890	San Rafael, Cal.	Do.
115828		Sch.	Sand Snipe	58	55	67.0	23.8	5.5	1882	St. Michaels, Md.	Wilmington, Del.
115141		Sch.	Sandusky	837	795	178.4	33.3	12.6	1873	Gibraltar, Mich.	Cleveland, Ohio.
23238	J. H. Q. N.	Sch.	Sandy Hook	106	101	89.4	23.6	7.3	1870	East Haddam, Conn.	New London, Conn.
115760		Sch.	Sandy Thomas	5	5	39.0	9.4	3.0	1878	Wicomico County, Md.	Richmond, Va.
116006		Sch.	Sanjones	8	7	27.6	12.6	3.1	1884	Mon Louis Island, Ala.	Mobile, Ala.
115499	J. R. V. T.	Sch.	Sans Souci	117	111	71.0	26.3	6.8	1876	Barnegat, N. J.	Tuckerton, N. J.
116439		Sch.	Sans Souci	28	27	48.4	16.2	5.2	1891	Washington, D. C.	Washington, D. C.
115437	J. R. N. P.	Shp.	Santa Clara	1,535	1,453	209.5	40.0	25.5	1878	Bath, Me.	San Francisco, Cal.
115559		Sch.	Santa Cruz	45	43	64.0	18.6	6.4	1893	Benicia, Cal.	Do.
116580		Slp.	Santa Maria	7	7	30.6	12.0	3.0	1893	Sault Ste. Marie, Mich.	Marquette, Mich.
116811		Sch.	Santa Maria	9	9	32.5	11.2	3.6	1893	Dunedin, Fla.	Tampa, Fla.
115680		Sch.	Santa Rosa	80	29	61.2	17.5	6.5	1879	Marshfield, Oreg.	San Francisco, Cal.
116893		Sch.	Santiago	2,600	2,525	324.0	45.5	21.5	1899	West Bay City, Mich.	Port Huron, Mich.
115445	J. R. P. W.	Sch.	Santo Oteri	170	161	105.1	26.0	9.7	1876	Bath, Me.	New Orleans, La.
116454		Sch.	Saxton Hubbard	8	6	56.0	15.3	2.6	1891	Solomons Island, Md.	Crisfield, Md.
116408		Slp. y.	Saona	12	11	38.0	12.3	7.1	1891	Brooklyn, N. Y.	New York, N. Y.
116799		Slp. y.	Sapho	13	13	35.0	14.0	3.6	1898	Tampa, Fla.	Tampa, Fla.
116486		Slp.	Sapote	6	5	29.5	10.7	5.0	1892	Bremen, Me.	Portland, Me.
23934		Slp.	Sapppo	8	8	36.0	13.0	3.0	1871	East Marion, Mass.	Greenport, N. Y.
23959		Sch.	Sapppo	13	13	41.4	13.6	3.9	1871	Brooklyn, N. Y.	New York, N. Y.
116416		Slp. y.	Saracen	7	7	33.1	10.0	6.7	1888	South Boston, Mass.	Philadelphia, Pa.
116427		Slp.	Saracen	10	9	31.6	12.8	4.7	1882	Brooklyn, N. Y.	Bristol, R. I.
22285		Sch.	Sarah	44	43	59.0	17.3	7.3	1844	Essex, Mass.	Southwest Harbor, Me.
23202		Sch.	Sarah	7	7	29.0	11.8	3.6	1863	Rogers Landing, Cal.	San Diego, Cal.
23908		Sch.	Sarah	7	6	36.7	10.4	2.8	1870	Straits, N. C.	Beaufort, N. C.
115365		Sch.	Sarah	10	9	37.0	12.0	4.0	1864	Brazos de Santiago, Tex.	Beaufort, N. C.
115571		Slp.	Sarah	11	11	37.7	13.5	3.6	1877	Freeport, Fla.	Beaufort, N. C.
115582		Sch.	Sarah	24	23	53.0	20.0	2.9	1877	San Francisco, Cal.	San Francisco, Cal.
115617		Sch.	Sarah	11	8	41.5	13.7	3.9	1878	Beaufort, N. C.	Charleston, S. C.
116187		Slp.	Sarah	13	13	35.4	14.5	5.4	1888	Gloucester, Mass.	Gloucester, Mass.
116461		Slp.	Sarah	5	5	25.3	12.2	4.0	1887	Noank, Conn.	Newport, R. I.
23778		Slp.	Sarah B.	5	5	32.0	11.4	2.8	1866	Tuckerton, N. J.	Perth Amboy, N. J.
116327		Sch.	Sarah E.	12	12	36.3	14.4	3.8	1890	Oak Island, N. Y.	Patchogue, N. Y.
115000		Slp.	Sarah M.	6	6	32.2	13.0	3.1	1871	Brookhaven, N. Y.	Perth Amboy, N. J.
115283		Sch.	Sarah P.	62	59	72.0	23.1	5.6	1874	Jonesboro, Me.	Machias, Me.
23039		Slp.	Sarah Alice	27	26	43.8	17.6	5.3	1854	Greenport, N. Y.	Greenport, N. Y.
116236		Sch.	Sarah Allen	10	10	39.4	12.5	4.1	1888	Straits, N. C.	Beaufort, N. C.
23779		Slp.	Sarah Almeda	13	12	43.2	14.4	4.1	1869	Westcreek, N. J.	New York, N. Y.
22028		Sch.	Sarah Ann	23	24	51.4	17.4	6.0	1818	Somerset County, Md.	Baltimore, Md.
115772	S. b.	Sch.	Sarah Ann	11	10	39.2	14.3	3.9	1881	Onancock, Va.	Cape Charles, Va.
115948		Slp.	Sarah Ann	14	13	50.7	15.0	4.1	1883	Charleston, S. C.	Charleston, S. C.
23467		Slp.	Sarah Anna	7	6	29.2	12.2	3.0	1867	Sayville, N. Y.	New York, N. Y.
115071		Sch.	Sarah Babcock	55	52	76.3	24.0	5.0	1872	Glenwood, N. Y.	Bridgeport, Conn.
116237		Sch.	Sarah Blum	11	10	52.8	13.6	3.6	1888	Crab Island, Md.	Newport News, Va.
22003		Slp.	Sarah Brown	6	5	30.0	11.4	3.0	1865	Norfolk, Va.	Norfolk, Va.
23820		Slp.	Sarah Camilla	5	5	31.6	11.3	2.2	1870	York County, Va.	Newport News, Va.
22863		Slp.	Sarah Catharine	18	17	42.2	10.4	4.4	1857	Rockaway, N. Y.	New York, N. Y.
115448		Slp.	Sarah Cox	11	6	37.0	14.0	3.0	1874	Port Norris, N. J.	Bridgeton, N. J.
115347	J. Q. R. D.	Sch.	Sarah Eaton	199	154	110.0	29.0	9.0	1874	Calais, Me.	Calais, Me.
115064		Slp.	Sarah Eldert	18	17	45.0	10.5	4.5	1872	Keyport, N. J.	New York, N. Y.
22408		Sch.	Sarah Elizabeth	9	8	40.5	14.0	3.9	1860	Do.	Baltimore, Md.
22843		Slp.	Sarah Elizabeth	51	49	60.8	23.0	5.0	1845	Piermont, N. Y.	New York, N. Y.
23013		Sch.	Sarah Elizabeth	33	28	43.4	18.9	5.1	1847	Guilford, Conn.	North Haven, Me.
23745		Slp.	Sarah Elizabeth	8	8	37.7	12.1	3.5	1869	City Island, N. Y.	New York, N. Y.
23468		Slp.	Sarah Ellsworth	19	18	44.0	17.4	4.6	1868	Patchogue, N. Y.	Patchogue, N. Y.
115415		Slp.	Sarah Florence	8	7	35.0	12.5	4.5	1876	Hampton, Va.	Newport News, Va.
116006		Sch.	Sarah Frances	9	8	54.7	12.8	3.2	1885	Tilghmans Island, Md.	Baltimore, Md.
116135		Sch.	Sarah Frances	8	7	41.4	10.6	2.8	1886	North River, N. C.	Beaufort, N. C.

MERCHANT SAILING VESSELS OF THE UNITED STATES—Continued.

Official No.	Signal letters.	Rig.	Name of vessel.	Gross tonnage.	Net tonnage.	Length.	Breadth.	Depth.	When built.	Where built.	Home port (where permanent document issues).
						Feet.	Feet.	Feet.			
115065		Slp.	Sarah Francis	7	6	32.2	12.1	2.8	1872	Keyport, N. J.	Perth Amboy, N. J.
115378		Sch.	Sarah Francis	18	17	47.0	14.8	4.5	1868	Bay River, N. C.	Norfolk, Va.
22298		Sch.	Sarah Franklin	41	39	56.4	17.3	6.5	1846	Essex, Mass.	Rockland, Me.
22299		Sch.	Sarah Hill	50	48	64.1	18.7	7.8	1860	Orland, Me.	Lubec, Me.
23513		Slp.	Sarah Jane	9	5	33.5	13.4	3.3			Bridgeton, N. J.
115415		Sch.	Sarah Jane	6	6	43.8	10.6	2.7	1875	Branford, Conn.	New Haven, Conn.
116784		Slp.	Sarah Jane	8	5	35.0	12.4	3.4	1897	Metomkin, Va.	Chincoteague, Va.
22879		Slp.	Sarah Lucinda	18	17	45.8	16.6	4.5	1861	Northport, N. Y.	Bridgeport, Conn.
116483		Slp.	Sarah McCune	12	11	40.0	15.5	3.8	1892	Bayport, N. Y.	Patchogue, N. Y.
22770		Sch.	Sarah Maria	48	45	62.0	22.2	5.0	1856	Coldspring, N. Y.	Perth Amboy, N. J.
115076		Slp.	Sarah Matilda	6	6	32.0	12.0	3.0	1872	Talbot County, Md.	Baltimore, Md.
22636	H. R. C. M.	Sch.	Sarah Mills	153	146	98.2	27.2	8.0	1855	Port Jefferson, N. Y.	Deer Isle, Me.
116027		Slp.	Sarah Moore	5	5	32.0	10.0	2.0	1884	Nansemond County, Va.	Norfolk, Va.
116071		Slp.	Sarah O'Neill	20	19	45.0	18.7	4.8	1885	Islip, N. Y.	New York, N. Y.
115117	J. M. R. B.	Sch.	Sarah Potter	359	341	129.3	32.0	12.0	1873	East Boston, Mass.	St. George, Me.
23502	J. L. V. C.	Sch.	Sarah Quinn	113	108	88.0	27.7	7.2	1868	Tuckerton, N. J.	Coldspring, N. Y.
22618		Slp.	Sarah Smith	7	6	27.3	11.7	4.6			New Bedford, Mass.
115217		Sch.	Sarah Virginia	9	8	44.0	12.2	3.4	1873	Dorchester County, Md.	Crisfield, Md.
116517		Sch.	Sarah Wilson	15	10	50.0	14.3	3.8	1892	North River, N. C.	Newbern, N. C.
23853	J. H. S. B.	Sch.	Sarah Wood	272	258	110.0	29.9	9.0	1870	Camden, N. J.	Philadelphia, Pa.
116347		Slp.	Sarah A. Beckett	7	6	34.0	13.0	3.3	1890	do.	Camden, N. J.
24184		Sch.	Sarah A. Blaisdell	113	108	84.3	24.1	8.3	1846	Columbia, Me.	New Bedford, Mass.
115930	K. B. J. N.	Sch.	Sarah A. Fuller	492	440	148.6	35.4	12.1	1883	Camden, Me.	Providence, R. I.
116123		Sch.	Sarah A. Hemling	6	5	32.5	11.5	3.8	1886	Baltimore, Md.	Baltimore, Md.
115439		Sch.	Sarah A. McMon	26	14	53.8	19.4	4.9	1876	Marcus Hook, Pa.	Bridgeton, N. J.
23721	J. G. F. K.	Sch.	Sarah A. Reed	158	112	100.0	26.0	8.0	1868	Calais, Me.	Calais, Me.
22425		Sch.	Sarah B. Bulkley	71	68	74.0	23.2	6.3	1859	Westport, Conn.	Stamford, Conn.
116615		Slp.	Sarah B. Chance	11	6	32.0	14.0	3.6	1894	Leesburg, N. J.	Bridgeton, N. J.
23943		Sch.	Sarah B. Putnam	81	76	78.6	21.2	8.0	1871	Danvers, Mass.	Annapolis, Md.
115984		Slp.	Sarah C. Lee	13	7	40.6	15.8	4.3	1884	Leesburg, N. J.	Bridgeton, N. J.
116453	K. J. V. T.	Sch.	Sarah C. Ropes	1,135	1,021	191.8	39.7	18.2	1891	Bath, Me.	Portland, Me.
23489	J. D. W. P.	Sch.	Sarah C. Smith	297	259	118.5	29.5	13.9	1868	Chester, Pa.	Boston, Mass.
23937		Sch.	Sarah C. Wharf	51	48	71.0	20.9	7.0	1871	Essex, Mass.	Do.
22518		Sch.	Sarah C. Wilson	65	62	72.4	24.8	5.8	1860	Maya Landing, N. J.	Newbern, N. C.
115836	J. W. B. L.	Sch.	Sarah D. Fell	581	509	145.4	35.3	14.9	1882	Bath, Me.	Philadelphia, Pa.
23899		Slp.	Sarah E. Harrison	9	9	32.0	14.4	4.0	1870	St. Michaels, Md.	Baltimore, Md.
23012		Sch.	Sarah E. Hyde	36	34	56.0	19.0	7.0	1854	New London, Conn.	Waldoboro, Me.
116088	K. D. G. W.	Sch.	Sarah E. Lee	103	74	83.2	23.0	8.6	1886	Essex, Mass.	Gloucester, Mass.
23658		Slp.	Sarah E. Lockwood	12	11	38.0	14.6	4.3	1870	Greenwich, Conn.	Perth Amboy, N. J.
115360		Slp.	Sarah E. Miller	8	8	37.0	14.4	3.7	1875	Islip, N. Y.	New York, N. Y.
22935		Sch.	Sarah E. Nightingale	68	65	66.4	19.5	7.5	1860	Essex, Mass.	Eastport, Me.
115138		Slp.	Sarah E. Pruitt	6	5	30.5	11.2	2.1	1873	Worcester County, Md.	Chincoteague, Va.
115875		Sch.	Sarah E. Vetra	16	15	54.5	14.7	3.9	1892	Mount Vernon, Md.	Tappanhook, Va.
116620		Sch.	Sarah E. Vickers	53	50	66.7	22.2	6.3	1884	Lankford, Md.	Baltimore, Md.
115570		Sch.	Sarah E. Walter	16	15	58.0	14.3	4.2	1877	Crisfield, Md.	New York, N. Y.
116015	K. C. R. J.	Sch.	Sarah E. Ward	577	548	176.0	35.5	15.0	1884	Camden, Me.	Philadelphia, Pa.
116003		Slp.	Sarah F. Lawson	8	8	36.4	14.7	3.3	1884	Barren Creek Spring, Md.	Bridgeton, N. J.
115414		Sch.	Sarah F. Midyett	23	22	48.8	15.8	4.0	1875	Cove Sound, N. C.	Newbern, N. C.
115053		Slp.	Sarah F. Tooker	13	12	40.5	14.5	4.0	1872	Coldspring, N. Y.	Coldspring, N. Y.
23356		Slp.	Sarah H. Edwards	19	18	45.5	16.4	4.7	1870	Brookhaven, N. Y.	Do.
115896	J. W. S. K.	Sch.	Sarah H. Prior	102	97	86.1	23.9	9.2	1882	Boston, Mass.	Boston, Mass.
23644		Sch.	Sarah J. Elizabeth	109	18	46.0	15.6	5.5	1867	Crisfield, Md.	Annapolis, Md.
116067		Slp.	Sarah J. Lee	5	5	33.8	9.9	3.2	1885	Accomac County, Va.	Chincoteague, Va.
115013	J. L. G. C.	Sch.	Sarah L. Davis	173	165	106.0	25.9	8.9	1871	Belfast, Me.	Belfast, Me.
22137		Sch.	Sarah L. Harding	81	29	53.6	17.5	6.3	1866	Phippsburg, Me.	Pensacola, Fla.
115419		Sch.	Sarah L. Merritt	67	63	75.8	25.5	6.0	1867	Coldspring, N. Y.	New York, N. Y.
22852		Slp.	Sarah L. Pearsall	13	12	39.5	14.8	4.6	1862	Port Monmouth, N. J.	Bridgeport, Conn.
22627		Sch.	Sarah L. Thompson	91	86	81.5	25.5	7.0	1866	Easthaven, Conn.	Fall River, Mass.
115586		Sch.	Sarah M. McNamara	43	41	61.0	22.4	6.5	1877	Tobacco Stick, Md.	Tappanhook, Va.
116480		Sch.	Sarah M. Mulford	20	11	47.0	17.2	4.7	1892	Bridgeton, N. J.	Bridgeton, N. J.
115093		Slp.	Sarah M. Rogers	6	5	31.4	12.0	2.7	1872	Moriches, N. Y.	Greenport, N. Y.
22533		Sch.	Sarah R. Irvins	51	48	65.0	21.2	5.3	1854	Allowaytown, N. J.	Perth Amboy, N. J.
22018		Slp.	Sarah S. Dames	8	8	39.0	10.0	3.0	1866	Brookhaven, N. Y.	Crisfield, Md.
22568	H. Q. W. N.	Sch.	Sarah S. Tyler	163	159	109.0	22.7	7.0	1866	Hartford, Conn.	Baltimore, Md.
115706		Sch.	Sarah T. Keel	27	18	54.0	20.4	4.3	1879	Wolf River, Miss.	Shieldsboro, Miss.
116106	K. D. L. M.	Sch.	Sarah W. Lawrence	1,369	1,301	217.0	45.2	19.8	1868	Bath, Me.	Fall River, Mass.
116787		Sch.	Sarah W. Wingate	34	34	70.8	19.4	5.2	1897	Madison, Md.	Baltimore, Md.
115919	K. B. G. W.	Sch.	Sarah D. J. Rawson	387	292	140.5	31.8	11.1	1867	Camden, Me.	Camden, Me.
115863		Sch.	Sarah Ann Carpenter	65	62	75.0	25.8	5.1	1843	Tottenville, N. Y.	New York, N. Y.
23673		Sch.	Sarah Jane Gurney	168	160	88.0	28.0	8.0	1849	South Rondout, N. Y.	New London, Conn.
115819		Slp.	Sarah Jane Wright	10	10	36.0	12.0	4.0	1882	Norfolk County, Va.	Newport News, Va.
115720	J. T. V. C.	Sch.	Sarah and Ellen	582	497	142.5	34.6	12.7	1880	East Deerling, Me.	Portland, Me.
115303	J. Q. F. N.	Sch.	Sarah and Lucy	252	192	114.0	33.2	9.0	1874	Ware Creek, Va.	New York, N. Y.
22046		Sch.	Sarah and Sophia	24	23	55.0	17.7	5.4	1882	Talbot County, Md.	Baltimore, Md.
115745	J. V. C. K.	Hk.	Saranac	1,080	1,026	195.5	34.6	22.5	1880	Kennebunk, Me.	New York, N. Y.
33916		Sch.	Sardine	8	8	40.0	12.0	2.7	1870	Norfolk, Va.	Norfolk, Va.

¹ Formerly schooner Tangent.

MERCHANT SAILING VESSELS OF THE UNITED STATES—Continued.

Official No.	Signal letters.	Rig.	Name of vessel.	Gross tonnage	Net tonnage.	Length.	Breadth.	Depth.	When built.	Where built.	Home port (where permanent document issues).
						Feet.	Feet.	Feet.			
22583		Sch.	Sardinia	150	142	105.2	24.7	8.8	1856	Penetanguishene, Ontario	Milwaukee, Wis.
23525	J. F. H. C.	Sch.	Sardinian	124	118	82.5	20.0	8.4	1859	Harrington, Md.	Rockland, Me.
115097	BK	Sch.	Sarmiento	630	574	150.2	31.6	10.8	1872	East Deering, Me.	Portland, Me.
116120	J. M. L. V.	Slp. y.	Sasqua	11	10	34.5	13.8	4.4	1882	Brooklyn, N. Y.	New York, N. Y.
115301		Sch.	Satellite	49	46	65.0	20.0	5.2	1874	Bath, Me.	York, Me.
116503		Sch. y.	Satis	12	12	28.3	14.0	4.7	1892	Boston, Mass.	Boston, Mass.
116395		Sch.	Saturn	8	7	32.5	12.0	3.4	1891	Marco, Fla.	Key West, Fla.
116409		Slp. y.	Saturn	13	12	31.4	11.9	5.7	1883	Boston, Mass.	Boston, Mass.
116020		Sch.	Saucy Jane	10	9	45.6	14.3	3.9	1884	Somerset County, Md.	Baltimore, Md.
115477		Slp.	Saucy Maid	7	7	28.7	11.9	3.5	1870	Essex, Mass.	Greenport, N. Y.
115795		Slp.	Saunterer	7	6	30.8	13.6	3.2	1881	Patchogue, N. Y.	Sag Harbor, N. Y.
115227		Sch.	Saveland	689	654	194.9	33.2	13.6	1873	Milwaukee, Wis.	Detroit, Mich.
23550		Sch.	Sedgwick	70	66	69.2	22.5	7.1	1834	Sedgwick, Me.	Southwest Harbor, Me.
116731		Slp.	Savoy	11	11	39.8	15.4	5.6	1896	Bridgeport, Conn.	Bridgeport, Conn.
76593		Sch. y.	Saxon	64	61	90.2	23.3	8.6	1865	Northport, N. Y.	Newark, N. J.
116700		Sch.	Saxon	11	10	39.0	12.3	3.9	1895	Tampa, Fla.	Tampa, Fla.
116403	K. J. L. N.	Slp. y.	Sayonara	23	22	53.6	12.6	9.4	1891	Boston, Mass.	New York, N. Y.
115188		Sch.	Sayre and Fisher	88	86	61.5	20.2	4.3	1876	Washington, N. J.	Do.
116750		Cat.	Say When	6	5	25.4	12.4	3.8	1893	Newport, R. I.	Newport, R. I.
116770		Cat. y.	Say When	8	7	25.3	11.0	4.8	1892	South Boston, Mass.	Boston, Mass.
116894		Ywl.	Scapha	15	15	40.2	13.0	6.2	1899	Do.	Do.
116860		Sch.	Scarborough	34	20	59.9	19.8	5.2	1898	Leesburg, N. J.	Chincoteague, Va.
115375		Slp. y.	Schemer	13	12	35.0	14.6	4.4	1871	Jersey City, N. J.	Philadelphia, Pa.
116747		Sch.	Schultz Globe	20	15	34.0	10.9	4.4	1896	Racine, Wis.	Milwaukee, Wis.
115651		Sch.	School Girl	9	8	34.0	11.5	4.6	1879	Kennebunk, Me.	Provincetown, Mass.
116312	K. G. V. Q.	Sch.	Schnylkill	841	824	186.5	35.0	16.0	1890	Perth Amboy, N. J.	Philadelphia, Pa.
116447		Slp. y.	Scorpion	10	9	35.3	12.0	4.7	1891	Chicago, Ill.	Chicago, Ill.
116719		Slp. y.	Scorpion	14	14	39.5	13.9	4.5	1894	Toledo, Ohio	Erie, Pa.
116167		Sch.	Scotia	903	858	210.9	34.5	15.0	1873	Cleveland, Ohio	Port Huron, Mich.
116498	K. B. L. Q.	Sch.	Scotia	408	347	138.3	33.4	12.0	1883	Belfast, Me.	New York, N. Y.
115600		Slp. y.	Scotia	5	5	24.8	9.0	4.3	1886	Cambridge, Mass.	Boston, Mass.
9.367		Sch.	Scottish Chief	8	8	52.0	13.3	3.4	1876	Somerset County, Md.	Crisfield, Md.
116727		Slp. y.	Scout	10	9	32.3	12.9	6.0	1-91	Friendship, Me.	New Bedford, Mass.
116792		Sch.	Scout	9	9	33.5	10.5	3.7	1896	Port Bakers, Wash.	Wrangell, Alaska.
115062		Sch.	Soranton	8	5	31.6	12.6	3.5	1897	Scranton, Miss.	Sheldsboro, Miss.
116-70		Slp.	Screamer	63	60	68.4	26.2	5.4	1872	East Boston, Mass.	Gloucester, Mass.
23436		Slp.	Screamer	20	15	42.7	16.5	4.3	1898	Halfmoon, Ga.	Savannah, Ga.
23444		Sch.	Scud	7	6	30.2	11.5	4.6	1866	Boston, Mass.	Boston, Mass.
115082		Slp.	Scud	13	12	40.4	13.0	5.0	1879	Bath, Me.	Gloucester, Mass.
115638		Sch.	Scud	11	12	36.6	14.7	4.6	1872	Bristol, Me.	Do.
115701		Sch.	Scud	28	27	60.2	18.2	4.0	1880	Penny Bridge, N. Y.	New York, N. Y.
116306		Slp.	Scud	7	6	30.5	11.2	3.2	1889	Damariscotta, Me.	Boothbay, Me.
22729		Slp.	Sea	20	20	40.2	18.3	6.1	1857	New York, N. Y.	New York, N. Y.
22092		Sch.	Sea Belle	19	18	50.0	15.0	5.9	1855	Somerset County, Md.	Cape Charles, Va.
23777	J. G. S. D.	Sch.	Sea Bird	163	178	100.8	29.4	8.1	1869	Tuckahoe, N. J.	Boston, Mass.
115835		Slp.	Sea Bird	7	7	29.6	12.3	3.0	1882	Mataorda, Tex.	Galveston, Tex.
116078		Sch.	Sea Bird	9	9	57.5	12.5	2.8	1885	Cambridge, Md.	Crisfield, Md.
116183		Slp.	Sea Bird	9	8	38.2	12.6	3.6	1887	Colington, N. C.	Elenton, N. C.
116654		Sch.	Sea Bird	9	8	37.6	13.6	4.0	1894	Whitehaven, Md.	Seaford, Del.
116485		Sch.	Sea Bird	7	6	39.0	12.8	2.8	1899	East Fowl River, Ala.	Mobile, Ala.
23606		Slp.	Sea Breeze	7	6	32.0	10.7	2.5	1862	Worcester County, Md.	Chincoteague, Va.
116366		Slp.	Seabright	6	6	24.8	9.6	5.2	1889	Deer Isle, Me.	Deer Isle, Me.
114746		Slp.	Seabright	8	6	41.3	13.6	3.2	1896	Oriole, Md.	Alexandria, Va.
116274		Sch.	Sea Fan	5	5	31.0	9.4	4.6	1879	Portsmouth, N. H.	Mount Desert Ferry, Me.
22186		Sch.	Sea Flower	18	17	43.0	13.2	6.4	1876	Essex, Mass.	Southwest Harbor, Me.
22194		Sch.	Sea Flower	36	34	56.6	15.9	6.9	1850	Phippsburg, Me.	Ellsworth, Me.
23605		Sch.	Sea Flower	7	7	33.5	11.4	2.5	1860	Chincoteague, Va.	Cape Charles, Va.
115102		Slp.	Sea Flower	8	8	38.0	13.0	3.2	1872	Oregon Mills, N. C.	Bridgeton, N. J.
115421		Sch.	Sea Flower	9	9	36.1	11.5	3.2	1875	Jarrett Bay, N. C.	Beaufort, N. C.
116782		Slp.	Sea Flower	7	7	30.5	11.8	3.2	1896	Marquette, Wis.	Milwaukee, Wis.
115635		Sch.	Sea Foam	40	38	61.7	17.7	5.8	1878	Sacketts Harbor, N. Y.	Sacketts Harbor, N. Y.
116360		Slp.	Sea Foam	7	7	26.6	10.8	5.6	1890	Bremen, Me.	Portland, Me.
116216	K. F. G. C.	Sch. y.	Sea Fox	101	96	96.5	23.9	12.0	1888	Wilmington, Del.	Boston, Mass.
116285	K. G. N. J.	Sch.	Sea Fox	111	71	89.1	23.7	9.8	1889	Essex, Mass.	Provincetown, Mass.
116662		Cat.	Sea Fox	5	5	25.0	11.5	3.3	1892	Monument Beach, Mass.	Nantucket, Mass.
116877		Cat.	Sea Fox	6	6	27.0	12.2	4.0	1899	Osterville, Mass.	Hyannis, Mass.
22582		Sch.	Sea Gem	103	98	90.6	22.5	8.0	1863	Manitowoc, Wis.	Grand Haven, Mich.
23907		Slp.	Sea Gull	7	7	30.2	11.5	3.1	1871	Straita, N. C.	Charleston, S. C.
115014		Sch.	Sea Gull	5	5	29.3	11.3	3.3	1857	Westport, Mass.	Beaufort, N. C.
115418		Slp.	Sea Gull	8	8	38.0	14.0	3.4	1875	Dorchester County, Md.	Baltimore, Md.
115603		Slp.	Sea Gull	8	8	35.0	12.0	2.0	1878	Norfolk, Va.	Norfolk, Va.
116133		Sch.	Sea Gull	9	9	36.0	13.8	3.6	1886	Atlantic City, N. J.	Somers Point, N. J.
116189		Slp.	Sea Gull	6	6	32.2	11.0	3.2	1888	Patchogue, N. Y.	Patchogue, N. Y.
116398		Slp.	Sea Gull	5	5	23.6	8.9	5.0	1887	Deer Isle, Me.	Green Landing, Me.

¹ Formerly British schooner Sardinia.

² Formerly schooner } a Jesse Carll.
b. Vail, ut.

³ Formerly sloop-yacht Medrick.
† Rebuilt 1886.

MERCHANT SAILING VESSELS OF THE UNITED STATES—Continued.

Official No.	Signal letters.	Rig.	Name of vessel.	Gross tonnage.	Net tonnage.	Length.	Breadth.	Depth.	When built.	Where built.	Home port (where permanent document issues).
						Feet.	Feet.	Feet.			
116421		Sch.	Sea Gull	18	17	44.0	17.0	4.6	1891	Fairhaven, Cal.	Eureka, Cal.
116473		Sch.	Sea Gull	12	11	36.4	12.9	5.0	1891	Eagle Harbor, Wash.	Seattle, Wash.
116519		Slp.	Sea Gull	13	12	38.5	14.0	4.4	1893	Brooklyn, N. Y.	New York, N. Y.
116562		Slp.	Sea Gull	5	5	24.8	8.1	7.3	1893	Bristol, R. I.	Bristol, R. I.
116568		Slp. y.	Sea Gull	5	5	30.8	9.7	5.3	1893	Boothbay Harbor, Me.	Boston, Mass.
116610		Slp.	Sea Gull	6	5	25.0	12.0	3.0	1894	Cape May, N. J.	Bridgeport, N. J.
116685		Ywl. y.	Sea Gull	13	13	38.3	11.4	5.1	1888	Wilmington, Del.	New York, N. Y.
115572	J. S. P. W	Bk.	Sea King	1,491	1,361	210.6	89.4	24.1	1877	Bowdoinham, Me.	San Francisco, Cal.
118790		Slp.	Sea King	6	6	39.5	12.5	2.8	1897	Hudson, Md.	Baltimore, Md.
116847		Slp.	Sea King	5	5	34.7	11.5	3.0	1898	Crisfield, Md.	Tappahannock, Va.
23380		Slp.	Sea Lark	5	5	27.0	10.0	3.0			Norfolk, Va.
100074		Slp. y.	Sea Lark	8	8	33.2	11.0	3.7	1873	Cohasset, Mass.	Boston, Mass.
115050		Slp.	Sea Lark	6	6	36.0	12.5	3.2	1872	Patchogue, N. Y.	Patchogue, N. Y.
116637		Sch.	Sea Light	20	19	42.7	14.3	4.7	1894	Hoquiam, Wash.	Wrangell, Alaska.
2-600		Slp.	Sea Nymph	8	8	31.9	11.2	2.8	1890	Southpoint, Md.	Chincoctaugue, Va.
116490		Slp. y.	Sea Pearl	6	6	24.5	11.0	4.3	1892	Boston, Mass.	Boston, Mass.
23441		Sch.	Sea Queen	18	17	45.2	15.2	5.5	1857	Portland, Me.	Rockland, Me.
116760		Sch.	Sea Queen	12	11	48.7	16.4	3.3	1897	New Gretna, N. J.	Tuckerton, N. J.
116586		Slp.	Sea Serpent	8	8	36.6	12.5	5.4	1893	Stamford, Conn.	Stamford, Conn.
115593		Sch.	Sea Side	6	6	28.0	11.2	4.0	1878	Brooksville, Me.	Southwest Harbor, Me.
22622		Sch.	Sea Spray	52	49	67.0	19.5	7.3	1860	Salisbury, Mass.	Eastport, Me.
116157		Slp.	Sea Turtle	9	9	37.0	14.3	1.7	1891	Little Sarasota, Fla.	Tampa, Fla.
23069		Sch.	Sea View	8	8	36.4	13.4	2.9	1886	Mathews County, Va.	Newport News, Va.
23636		Sch.	Sea View	25	16	53.2	18.3	5.7	1853	Somerset County, Md.	Tappahannock, Va.
15304		Sch. y.	Sea Witch	39	37	71.0	20.0	5.2	1868	Greenport, N. Y.	New York, N. Y.
115004	J. L. Q. M.	Shp.	Sea Witch	1,289	1,172	197.0	37.8	24.2	1872	East Boston, Mass.	Boston, Mass.
116678		Slp.	Seal Brand	7	7	27.9	11.6	3.1	1895	Cape May, N. J.	Perth Amboy, N. J.
116046		Slp.	Seal Rock	8	7	30.0	13.5	3.1	1893	Newport, R. I.	Newport, R. I.
23466		Sch.	Seaman	181	172	120.0	25.6	8.7	1848	Cleveland, Ohio	Grand Haven Mich.
22036		Sch.	Seaman's Bride	18	17	54.0	16.3	5.9	1856	Somerset County, Md.	Camden, N. J.
23282		Slp.	Seaman's Bride	23	12	36.0	14.0	4.8	1854	Georgetown, Me.	Portland, Me.
22121	H. Q. N. G.	Sch.	Seaville	220	209	108.0	37.0	10.0	1855	Dennis, Mass.	St. George, Me.
16005		Cat.	Seavey	5	5	23.3	11.2	3.6	1898	Osterville, Mass.	Chatham, Mass.
115921	K. B. H. G.	Sch.	Sebago	307	254	123.2	31.0	10.6	1683	East Deering, Me.	Portland, Me.
126652	K. H. G. R.	Sch.	Sedgewick	605	473	165.3	36.1	13.2	1890	Thomaston, Me.	Boston, Mass.
116018		Sch.	Sedonia	9	9	45.0	10.0	3.2	1884	Somerset County, Md.	Annapolis, Md.
23641		Slp.	Seeker	7	7	36.0	13.0	3.0			Crisfield, Md.
116250		Slp.	Seguin	11	10	39.0	12.4	3.1	1889	Bowdoinham, Me.	Bath, Me.
116415		Sch.	Sehoma	11	10	38.2	12.0	4.6	1891	Sehoma, Wash.	Sitka, Alaska.
115771		Sch.	Selden E. Marvin	618	587	174.6	33.2	12.2	1881	Toledo, Ohio	Chicago, Ill.
115992		Slp. y.	Selena	8	8	29.0	12.5	3.6	1883	Perth Amboy, N. J.	Perth Amboy, N. J.
57783		Slp.	Selina	5	5	27.0	12.0	2.8	1876	Moriches, N. Y.	Patchogue, N. Y.
22293		Sch.	Selkirk	307	293	132.0	25.2	12.4	1862	Wallaceburg, Ontario	Cleveland, Ohio.
22844	H. R. J. S.	Bk.	Seminole	1,442	1,322	196.5	41.6	17.3	1865	Mystic, Conn.	Port Townsend, Wash.
115893		Sch. y.	Seminole	21	20	50.0	14.5	3.7	1842	Roslyn, N. Y.	St. Augustine, Fla.
115991		Cat.	Seminole	7	6	28.4	12.5	4.2	1884	Hyannis, Mass.	New Bedford, Mass.
116080		Sch.	Seminole	80	80	48.0	21.0	7.4	1885	New Berlin, Fla.	St. Augustine, Fla.
22-61		Slp.	Semphronia	16	15	42.2	21.0	4.2			Perth Amboy, N. J.
22444		Sch.	Senator	61	58	67.9	21.3	6.5	1852	Seaville, Me.	Bangor, Me.
22480		Sch.	Senator	25	24	48.2	15.5	5.5	1837	Essex, Mass.	Deer Isle, Me.
22917		Sch.	Senator	332	315	136.8	26.0	12.0	1893	Clayton, N. Y.	Detroit, Mich.
116563	K. L. Q. T.	Sch.	Senator	110	104	94.8	24.5	10.2	1893	Essex, Mass.	Gloucester, Mass.
22937	H. R. K. P.	Sch.	Senator Grimes	124	101	92.0	26.2	8.0	1866	Perry, Me.	Calais, Me.
116163	K. D. T. B.	Sch.	Senator Saulsbury	107	77	86.6	23.3	9.0	1867	Essex, Mass.	Gloucester, Mass.
116336	K. H. J. N.	Sch.	Senator Sullivan	737	654	164.2	35.2	16.8	1890	Boston, Mass.	Boston, Mass.
22029		Sch.	Senora	54	52	71.3	21.7	5.7	1865	Talbot County, Md.	Annapolis, Md.
115794		Slp.	Senora Brown	10	9	39.0	14.0	2.0	1881	Portsmouth, Va.	Norfolk, Va.
116713		Slp.	Senorita	7	7	23.8	9.7	4.8	1896	Stanwood, Wash.	Seattle, Wash.
116633		Slp.	Sensation	7	7	34.0	13.5	3.0	18-6	Islip, N. Y.	Hartford, Conn.
232-5		Slp.	Sentinel	14	13	35.0	12.0	5.0	1-48	Portland, Me.	St. George, Me.
116126		Slp.	Sentinel	7	6	33.0	13.0	3.0	1846	Lake Charles, La.	Galveston, Tex.
116-49	K. H. M. C.	Sch.	Sequoia	341	324	150.0	35.0	11.0	1890	Fairhaven, Cal.	San Francisco, Cal.
116-67		Sch.	Serafina C	44	43	66.2	20.7	5.6	1890	Baypoint, Fla.	Mobile, Ala.
22118		Sch.	Seraph	57	54	66.2	21.2	6.4	1848	Chelsea, Mass.	Portland, Me.
115-83		Sch.	Serena	15	15	43.7	14.7	3.3	1873	Blackwater, Fla.	Pensacola, Fla.
115099	J. M. N. H.	Sch.	Serena Thayer	206	195	124.8	30.0	9.8	1872	Port Discovery, Wash.	Los Angeles, Cal.
22048		Sch.	Serena C. Somers	27	25	54.4	18.1	5.9	1864	Baltimore, Md.	Baltimore, Md.
115458	J. R. Q. S.	Sch.	Serena S. Kendall	136	129	95.2	27.0	7.6	1876	Brewer, Me.	Bangor, Me.
116064		Slp.	Sergeant	7	7	32.8	14.0	3.4	1870	Islip, N. Y.	Patchogue, N. Y.
116715		Slp.	Seriatim	10	10	29.7	12.7	4.9	1896	Chatham, Conn.	Hartford, Conn.
116566		Sch. y.	Serkara	36	34	60.5	15.0	9.7	1893	Salem, Mass.	Boston, Mass.
116590		Slp. y.	Serpent	7	7	28.0	10.5	6.7	1893	Lynn, Mass.	Middlebury, Mass.
115972	K. C. B. H.	Sch.	Servia	1,866	1,736	234.1	41.1	18.1	1883	Bath, Me.	Bath, Me.
116330		Sch.	Seth N. Yeman	49	47	62.5	20.6	5.3	1890	Goulsboro, Me.	Mount Desert Ferry, Me.
116444		Sch.	Seth D. Venables	10	7	50.5	13.9	3.5	1891	St. Peters, Md.	Crisfield, Md.
115379	J. R. R. L.	Sch.	Seth M. Todd	104	163	114.0	29.5	9.6	1875	Calais, Me.	Calais, Me.

¹ Formerly sloop Imogene.

² Formerly schooner-yacht Lois.

³ Formerly schooner Carrie T. Balano.

MERCHANT SAILING VESSELS OF THE UNITED STATES—Continued.

Official No.	Signal letters.	Rig.	Name of vessel.	Gross tonnage.	Net tonnage.	Length.	Breadth.	Depth.	When built.	Where built.	Home port (where permanent document issued).
						Feet.	Feet.	Feet.			
23480		Sch.	Seth M. Tuttle	28	26	55.5	19.4	4.0	1867	Nyack, N. Y.	Norfolk, Va.
115160	J. M. D. H.	Sch.	Seth W. Smith	198	157	114.0	28.2	9.3	1872	Calais, Me.	Calais, Me.
116434		Slp. y.	7	13	12	34.6	11.6	6.0	1891	Gloucester, Mass.	Providence, R. I.
116203		Sch.	Seven Brothers	24	23	54.9	20.7	4.0	1898	Jordan River, Miss.	Shieldsboro, Miss.
116196	K. F. C. R.	Sch.	Seven Sisters	129	122	97.0	27.2	7.5	1888	Benicia, Cal.	San Francisco, Cal.
116060		Sch.	Severine	177	10	50.8	17.6	3.8	1885	Bayou LaComb, La.	New Orleans, La.
155224		Slp. y.	Severn	10	9	34.0	13.9	5.0	1891	South Boston, Mass.	Baltimore, Md.
23972		Slp. y.	Shadow	12	12	32.0	14.0	5.0	1871	New Bedford, Mass.	Boston, Mass.
23397		Sch.	Shamrock	73	70	76.0	25.4	5.9	1868	Tompkins Cove, N. Y.	New York, N. Y.
115790		Sch.	Shamrock	37	35	59.6	20.4	5.2	1881	Somerset County, Md.	Norfolk, Va.
116151	K. D. R. L.	Sch. y.	Shamrock	50	47	73.0	21.1	7.8	1887	Brooklyn, N. Y.	New York, N. Y.
116171		Sch.	Shamrock	25	23	50.5	19.0	4.5	1887	Biloxi, Miss.	Key West, Fla.
116754		Slp. y.	Shamrock	7	6	31.3	12.0	3.8	1890	Toledo, Ohio	Cleveland, Ohio.
23093		Sch.	Sharon	39	37	55.8	20.5	5.6	1843	Barnstable, Mass.	Belfast, Me.
116549		Slp. y.	Sharon	11	10	34.0	12.0	7.0	1888	Boston, Mass.	Providence, R. I.
23781		Sch.	Sharpshooter	54	51	74.4	24.0	5.7	1867	Glenwood, N. Y.	Port Jefferson, N. Y.
22411		Sch.	Sharp's Island	28	27	57.0	19.3	5.0	1856	Talbot County, Md.	Crisfield, Md.
116506		Sch.	Shastra	95	91	82.0	26.0	6.1	1892	Benicia, Cal.	San Francisco, Cal.
22349	H. Q. S. F.	Bkn.	Shawmut	468	406	130.2	30.0	17.6	1866	Boston, Mass.	Boston, Mass.
22205		Sch.	Shawmut	17	16	42.0	12.6	5.7	1838	Essex, Mass.	Brookline, Me.
23842		Slp.	Shawmut	74	71	70.7	22.7	6.0	1870	East Boston, Mass.	Gloucester, Mass.
115140		Sch.	Shawnee	571	543	178.4	33.3	12.5	1873	Gibraltar, Mich.	Detroit, Mich.
115550		Sch.	Shearwater	24	23	52.0	18.2	4.6	1877	St. Michaels, Md.	Crisfield, Md.
116466		Sch.	Shefflyd	64	61	73.8	20.6	8.7	1891	Gloucester, Mass.	Gloucester, Mass.
116419		Slp. y.	Sheila	9	8	29.6	12.0	4.5	1883	Lynn, Mass.	Boston, Mass.
116653		Slp.	Sheldrake	5	5	34.0	13.7	3.1	1892	Bridgeport, Conn.	Bridgeport, Conn.
116311	K. G. V. L.	Sch.	Shenandoah	841	824	186.5	35.0	16.0	1890	Perth Amboy, N. J.	Philadelphia, Pa.
116370	K. H. S. T.	Slp.	Shenandoah	3,406	3,154	299.7	49.1	19.9	1890	Bath, Me.	Bath, Me.
116380	K. H. W. R.	Sch.	Shenandoah	110	77	86.4	24.0	9.2	1890	Essex, Mass.	Gloucester, Mass.
22492		Sch.	Shepherdess	24	23	47.0	14.5	6.0	1846	do	Damariscotta, Me.
116545		Slp.	Sherman S. Benner	7	7	27.6	10.9	6.6	1892	Bremen, Me.	St. George, Me.
116735		Slp.	Sherwood	8	8	35.1	12.2	3.0	1896	Crittenden, Va.	Norfolk, Va.
116580		Slp.	Sherwood	7	7	31.2	10.6	3.6	1899	Harrison, N. J.	Newark, N. J.
115636	J. T. F. S.	Bk.	Shetland	643	559	143.0	23.3	17.6	1878	Ellsworth, Me.	Boston, Mass.
116464		Sch.	Shicksninny	836	800	191.7	33.9	15.9	1891	Noank, Conn.	New York, N. Y.
23595		Slp.	Shiloh	7	7	32.5	12.5	3.0	1867	Southampton, N. Y.	Bristol, R. I.
116625		Slp. y.	Shiloh	6	6	25.4	11.3	4.8	1894	Westport, Me.	Cincinnati, Ohio.
22410		Sch.	Shining Light	19	18	53.0	18.0	6.4	1876	Alexandria, Va.	Alexandria, Va.
115278		Sch.	Shoo Fly	6	6	30.0	12.8	2.0	1874	Sandbeach, Mich.	Port Huron, Mich.
115284		Slp.	Shoo Fly	5	5	29.0	12.2	2.7	1872	Snowhill, Md.	Chincoteague, Va.
23541		Slp.	Shooting Star	11	10	32.0	13.5	4.3	1876	San Francisco, Cal.	San Francisco, Cal.
23349	J. B. V. W.	Sch.	Shore Line	481	472	177.8	33.2	12.1	1858	Mystic, Conn.	Stonington, Conn.
116481		Slp.	Shrimp	5	5	28.3	8.8	2.8	1892	Port Jefferson, N. Y.	Port Jefferson, N. Y.
116487		Sch.	Shuttle	6	6	30.5	9.2	4.2	1892	Lopez Point, Wash.	Port Townsend, Wash.
22455		Sch.	Sibyl	46	44	60.3	18.2	6.8	1832	Essex, Mass.	Lubec, Me.
115793		Slp.	Sibyl	5	5	29.0	12.5	2.9	1881	Patchogue, N. Y.	New York, N. Y.
116324		Slp. y.	Sibyl	14	13	37.0	14.0	5.5	1890	Nyack, N. Y.	Hartford, Conn.
23896		Sch.	Sidney	9	9	46.8	12.4	3.3	1870	Baltimore, Md.	Crisfield, Md.
115344		Sch.	Sidney	7	7	32.8	12.5	3.8	1874	Key West, Fla.	Key West, Fla.
116329		Sch.	Sidney	13	6	47.2	18.2	4.0	1890	Madisonville, La.	New Orleans, La.
23990		S. h.	Sidney Dorlon	36	34	72.0	18.0	5.0	1871	East Rockaway, N. Y.	New York, N. Y.
115341		Slp.	Sidney Dorlon	8	7	32.0	13.1	3.4	1872	Cow Bay, N. Y.	Do.
115934		Slp.	Sidney Smith	12	11	36.4	12.9	3.8	1881	Fairhaven, N. J.	Perth Amboy, N. J.
116764		Sch.	SIDNEY G. THOMAS	3,200	2,912	366.0	44.0	22.2	1897	Cleveland, Ohio	Duluth, Minn.
116377		Sch.	Sidney O. Neff	346	329	149.6	30.2	10.4	1890	Manitowoc, Wis.	Grand Haven, Mich.
116740		Sch.	Sidney R. Riggin	10	10	55.5	14.1	3.3	1896	Oriole, Md.	Crisfield, Md.
23391		Sch.	Sidney S. Jones	28	18	54.2	20.0	4.8	1857	Somerset County, Md.	Baltimore, Md.
116655		Slp.	Sidney T. Marshall	6	5	38.1	12.9	3.0	1894	Crisfield, Md.	Crisfield, Md.
23444		Sch.	Sidonia	20	19	47.3	17.2	3.7	1867	Bonfouca, La.	Brushar, La.
116752		Sch.	Sidonia L.	15	9	44.3	17.5	3.4	1896	Bayou La Croix, Miss.	Shieldsboro, Miss.
23190		Sch.	Sierra	27	26	50.0	17.5	5.0	1854	Marysville, Cal.	Port Townsend, Wash.
91002		Slp.	Sigdrifa	13	12	35.7	11.6	6.5	1877	Boston, Mass.	North Haven, Me.
115872		Sch.	Sigfrid	76	51	78.0	21.7	7.8	1882	Essex, Mass.	Gloucester, Mass.
22634		Sch.	Signal	53	51	62.8	22.0	6.0	1823	Hempstead, N. Y.	Port Jefferson, N. Y.
116034		S. h. y.	Signal	12	11	33.5	13.0	4.8	1843	Piermont, N. Y.	New York, N. Y.
116587		Slp.	Sigrun	8	7	29.0	11.0	3.6	1893	Milford, Del.	Wilmington, Del.
115282		S. h.	Silas	15	14	52.0	16.0	4.0	1874	Pensacola, Fla.	Galveston, Tex.
23914		Slp.	Silas C.	9	9	37.2	14.0	4.0	1870	Sayville, N. Y.	New York, N. Y.
22465		Sch.	Silas Brainard	74	65	69.0	25.3	7.8	1845	Portland, Conn.	Stonington, Conn.
23956	J. K. R. C.	Sch.	Silas McLoon	122	116	81.6	24.2	7.3	1871	Rockland, Me.	Rockport, Me.
116787		Sch.	Silas Stearns	41	39	67.5	19.8	7.0	1897	Milton, Fla.	Pensacola, Fla.
22870		Slp.	Silence	8	7	32.8	13.0	3.7	1866	Bayonne, N. J.	Perth Amboy, N. J.
116153	K. D. R. P.	Bk.	Silicon	448	425	138.5	33.0	8.8	1887	Bath, Me.	New York, N. Y.
116534	K. N. M. F.	Sch.	Silver Brook	904	842	194.0	34.8	17.6	1898	Noank, Conn.	Philadelphia, Pa.
116510		Sch.	Silver Chief	10	10	37.6	13.0	3.5	1898	Charlevoix, Mich.	Grand Haven, Mich.
116310		S. p.	Silver City	6	6	26.5	12.4	3.1	1880	Meriden, Conn.	New Haven, Conn.

¹ Formerly sloop-yacht Ohylea.

² Formerly sloop Margaret A. Crane.

† Rebuilt, 1881.

MERCHANT SAILING VESSELS OF THE UNITED STATES—Continued.

Official No.	Signal letters.	Rig.	Name of vessel.	Gross tonnage.	Net tonnage.	Length.	Breadth.	Depth.	When built.	Where built.	Home port (where permanent document issues).
						Feet.	Feet.	Feet.			
116829		Sch.	Silver Heel	10	8	34.0	12.2	4.3	1898	Bamboo Key, Fla.	Key West, Fla.
115075	J. L. S. R.	Sch.	Silver Heels	134	103	87.8	25.7	7.5	1872	Tremont, Me.	Rockland, Me.
116263		Sch.	Silver Lake	111	105	95.0	20.0	7.0	1889	Little Point Sable, Mich.	Milwaukee, Wis.
115435		Slp.	Silver Moon	11	11	37.0	14.1	4.0	1875	Sussex County, Del.	Crisfield, Md.
115054	J. L. N. M.	Sch.	Silver Spray	124	99	77.1	23.3	10.0	1872	Damariscotta, Me.	Thomaston, Me.
115154	J. M. C. D.	Sch.	Silver Spray	194	163	101.7	28.5	9.5	1873	Addison, Me.	Machias, Me.
115664		Sch.	Silver Spray	15	14	59.0	13.0	3.5	1879	Tappanahock, Va.	Alexandria, Va.
115907		Slp.	Silver Spray	10	9	40.5	14.3	3.6	1883	Cambridge, Md.	Crisfield, Md.
116116		Sch.	Silver Spray	9	8	45.8	12.3	3.5	1886	Crisfield, Md.	Do.
116648		Sch.	Silver Spray	21	20	52.0	16.2	3.3	1894	Sponge Harbor, Fla.	Tampa, Fla.
116738		Slp.	Silver Spray	9	5	40.8	13.9	3.7	1896	Crisfield, Md.	Crisfield, Md.
115361		Sch.	Silver Star	20	18	67.0	14.0	3.6	1874	Oocoquan, Va.	Alexandria, Va.
115365		Sch.	Silver Star	85	33	58.8	20.4	5.9	1877	Somerset County, Md.	Newport News, Va.
115524		Sch.	Silver Stream	11	10	40.0	15.0	2.8	1877	Nansemond County, Va.	Norfolk, Va.
115476		Sch.	Silver Wave	28	27	52.4	18.0	5.4	1881	Lebanon, Del.	Seaford, Del.
116789		Slp.	Silverine	5	5	38.0	12.6	3.2	1897	Solomons, Md.	Annapolis, Md.
116049		Sch.	Silvia	12	11	50.0	15.7	3.8	1871	Mobile, Ala.	Pensacola, Fla.
27773		Sch.	Silvie	52	49	75.7	24.7	6.6	1851	New York, N. Y.	Boston, Mass.
116045		Slp.	Silvie	5	5	26.1	12.5	3.4	1885	City Island, N. Y.	New York, N. Y.
116350		Sch.	Simmons	62	59	76.5	23.0	6.2	1890	Cambridge, Md.	Crisfield, Md.
116328		Slp.	Simon Banks	9	9	31.5	14.8	3.7	1890	Southport, Conn.	Bridgeport, Conn.
115260		Sch.	Sina Shore	12	12	37.7	18.9	5.3	1874	Bristol, Me.	Eastport, Me.
116561		Sch.	Sindbad	7	6	32.7	14.0	3.8	1886	Bayport, N. Y.	New York, N. Y.
115575	J. S. Q. D.	Slp.	Sintram	1,656	1,495	215.4	42.9	24.2	1877	Freeport, Me.	San Francisco, Cal.
115959		Sch.	Sir Knight	80	44	79.4	23.0	7.9	1885	Boothbay, Me.	New York, N. Y.
116741		Sch.	STR IAAC LOTHIAN BELL	8,418	8,158	365.5	45.8	23.0	1896	West Bay City, Mich.	Duluth, Minn.
115289		Sch.	Siren	44	42	75.0	19.6	6.1	1875	New Brunswick, N. J.	Savannah, Ga.
116039		Slp.	Siren	5	5	23.0	12.3	3.4	1845	Noank, Conn.	Stonington, Conn.
116565		Sch.	Siren	9	9	39.6	13.8	2.9	1893	Jacksonville, Fla.	St. Augustine, Fla.
116721		Slp. y.	Siren	16	10	50.3	12.6	5.4	1896	Racine, Wis.	Chicago, Ill.
23044		Slp.	Sirocco	20	19	46.0	18.2	4.5	1867	Jamesport, N. Y.	Baltimore, Md.
116769		Slp.	Sirocco	5	5	24.7	10.1	4.8	1897	Friendship, Me.	Waldoboro, Me.
116888	K. P. B. T.	Slp. y.	Sirons	17	17	43.9	13.2	7.9	1899	South Boston, Mass.	Boston, Mass.
115759		Sch.	Sisters	23	22	59.0	15.9	4.1	1882	St. Michaels, Md.	Baltimore, Md.
116842		Sch.	Sisters	32	29	52.0	17.8	6.9	1860	Noank, Conn.	Key West, Fla.
116505		Slp. y.	Siva	9	8	26.4	11.0	5.5	1888	Gloucester, Mass.	Boston, Mass.
115006		Sch.	Six Brothers	10	9	44.2	13.5	3.4	1869	Deepcreek, Va.	Newbern, N. C.
115970	K. B. W. T.	Rkn.	Skagit	506	443	156.2	38.3	12.3	1883	Port Ludlow, Wash.	Port Townsend, Wash.
116147		Slp. y.	Sketch	7	7	33.0	9.7	3.4	1883	Chicago, Ill.	Chicago, Ill.
116891		Slp.	Skip	10	10	37.0	11.0	2.6	1899	Alexandria Bay, N. Y.	Cape Vincent, N. Y.
115971		Sch.	Skipjack	6	6	30.4	12.6	3.1	1883	Washington, D. C.	Alexandria, Va.
116366		Cat.	Skipjack	5	5	32.0	12.6	3.1	1886	Patchogue, N. Y.	Patchogue, N. Y.
22493		Sch.	Smith Tuttle	89	84	78.6	23.8	7.7	1850	East Haddam, Conn.	Damariscotta, Me.
23587		Slp.	Smith V. Rogers	16	15	44.4	16.0	4.1	1867	Patchogue, N. Y.	Perth Amboy, N. J.
115749		Sch.	Smith and Darling	43	41	63.8	22.0	2.5	1873	Port Jefferson, N. Y.	Newport News, Va.
23527		Sch.	Smith and Post	212	201	117.5	25.8	10.0	1866	Oakville, Ontario	Cleveland, Ohio.
116281		Sch.	Smuggler	8	7	34.5	11.4	3.2	1889	Manistee Mich.	Grand Haven, Mich.
116646		Slp.	Sneak	5	5	30.0	12.7	3.3	1886	Northport, N. Y.	Bridgeport, Conn.
22742	H. R. D. B.	Sch.	Snow Flake	166	157	99.0	28.3	8.7	1855	Newburg, N. Y.	New York, N. Y.
115673		Slp.	Snow Flake	5	5	27.5	11.0	3.7	1879	Kingston, R. I.	Newport, R. I.
116054		Sch.	Snow Flake	14	8	44.6	14.2	3.6	1885	New Orleans, La.	New Orleans, La.
115616	J. T. C. H.	Bk.	Snow and Burgess	1,655	1,528	228.5	41.5	24.7	1878	Thomaston, Me.	San Francisco, Cal.
116607		Slp.	Socastee	16	15	47.0	12.0	4.0	1891	Georgetown, S. C.	Georgetown, S. C.
116547		Sch.	Sodonia Curley	79	75	91.0	23.4	6.1	1892	Alexandria, Va.	Alexandria, Va.
116766		Sch.	Sofie Fournica	22	19	46.0	15.5	4.8	1897	West Bay City, Mich.	Port Huron, Mich.
116050		Sch.	Solano	66	63	74.0	25.0	5.5	1885	Bentola, Cal.	San Francisco, Cal.
23505		Sch.	Solferino	19	18	41.5	17.5	4.2	1867	San Francisco, Cal.	Do.
115654	J. T. H. F.	Sch.	Solitaire	1,515	1,384	213.7	40.1	24.1	1879	Bath, Me.	New York, N. Y.
116714	K. M. R. L.	Slp.	Somerset	283	253	143.4	31.3	8.1	1896	do	Fall River, Mass.
116745		Sch.	Somerset	6	5	47.0	10.9	3.2	1894	Lawsonia, Md.	Crisfield, Md.
116886		Ywl.	Sommerhem	40	37	66.2	20.0	4.0	1899	Patchogue, N. Y.	Patchogue, N. Y.
23683	J. F. W. D.	Bk.	Sonoma	1,063	997	177.5	36.2	22.4	1868	Chelsea, Mass.	San Francisco, Cal.
22714		Slp.	Sophia	30	29	52.0	17.0	5.0	1849	Gulfport, Conn.	Richmond, Va.
23043		Slp.	Sophia	25	24	44.2	17.0	4.8	1857	Greenport, N. Y.	New London Conn.
115166		Sch.	Sophia Finch	635	603	184.5	33.5	13.5	1873	Vermilion, Ohio.	Cleveland, Ohio.
116283	K. G. M. V.	Sch.	Sophia Sutherland	154	148	105.3	25.7	10.3	1889	Tacoma, Wash.	San Francisco, Cal.
115255		Sch.	Sophia Van Name	20	19	46.0	18.0	4.4	1874	Glencove, N. Y.	Greenport, N. Y.
22472		Sch.	Sophia Wiley	50	47	63.6	19.0	6.6	1847	Dartmouth, Mass.	Belfast, Me.
23100		Sch.	Sophia J. Luff	278	252	140.3	26.1	10.4	1866	Marine City, Mich.	Chicago, Ill.
116657		Slp.	Sophie	5	5	27.3	10.6	3.3	1894	Key West, Fla.	Key West, Fla.
157320		Slp. y.	Sophie	8	7	34.6	13.0	4.8	1884	Brooklyn, N. Y.	New York, N. Y.
115345		Slp.	Sophie Adella	8	8	35.3	12.7	4.0	1874	Charleston, S. C.	Charleston, S. C.
116663		Sch.	Sophie E	42	40	64.5	22.8	4.5	1895	San Francisco, Cal.	San Francisco, Cal.
116102		Sch.	Sophie Amelia K	47	45	70.9	20.4	7.8	1886	Charleston, S. C.	Beaufort, S. C.
115304		Sch.	Sophie Behrmann	49	46	61.5	19.0	5.6	1874	Brick Township, N. J.	Mobile, Ala.
116234		Sch.	South Lake	24	22	51.6	17.4	4.2	1888	Washington, N. C.	Newbern, N. C.

¹ Formerly Spanish schooner Fernandito.

² Formerly British schooner Smith and Post.

Formerly sloop Daisy.

MERCHANT SAILING VESSELS OF THE UNITED STATES—Continued.

Official No.	Signal letters.	Rig.	Name of vessel.	Gross tonnage.	Net tonnage.	Length.	Breadth.	Depth.	When built.	Where built.	Home port (where permanent document issues).
						Feet.	Feet.	Feet.			
115542		Slp.	South Side	6	5	32.0	13.1	3.0	1871	Islip, N. Y.	Patchogue, N. Y.
23893		Sch.	Southern Beauty	47	44	64.3	21.6	6.9	1870	Dorchester County, Md.	Newport News, Va.
23984		Sch.	Southern City	38	36	62.4	20.3	6.4	1871	Somerset County, Md.	Baltimore, Md.
115490		Sch.	Southern Cross	11	10	56.3	14.3	4.6	1876	Hatteras, N. C.	Newbern, N. C.
115710		Sch. y.	Southern Cross	47	47	69.5	18.8	6.4	1880	Brooklyn, N. Y.	New York, N. Y.
116728		Sch.	Southern States	27	15	60.2	19.0	4.4	1896	Biloxi, Miss.	Shieldsboro, Miss.
23534		Sch.	Southern	17	16	46.4	15.1	4.0	1868	Beaufort, N. C.	Savannah, Ga.
115797		Slp.	Sovereign	5	5	28.3	12.6	3.0	1881	Patchogue, N. Y.	New York, N. Y.
115824		Sch.	Sovereign	8	7	41.8	11.1	3.2	1882	Kent Island, Md.	Annapolis, Md.
23684	J. F. W. C.	Sch.	Sovereign of the Seas	1,458	1,351	199.5	41.0	23.9	1868	Boston, Mass.	New York, N. Y.
116759	K. N. B. G.	Yawl y.	Spalpern	29	29	66.0	15.5	8.1	1897	Bristol, R. I.	Philadelphia, Pa.
116751		Sch.	Spanish John	6	5	26.2	8.4	2.7	1896	Savannah, Ga.	Savannah, Ga.
116509		Slp.	Spartime	9	9	35.0	14.2	3.6	1855	Islip, N. Y.	Patchogue, N. Y.
23364		Sch. y.	Sparkle	11	11	36.8	12.7	4.3	1865	Portland, Me.	New York, N. Y.
116113		Slp.	Sparkle	10	10	36.7	13.6	4.0	1886	Pleasant Plains, N. Y.	Do.
116197		Slp.	Sparkle	6	6	34.4	12.3	3.8	1844	Providence, R. I.	St. Augustine, Fla.
22013		Sch.	Sparkling Sea	27	26	52.4	17.6	6.0	1856	Somerset County, Md.	Baltimore, Md.
23746	J. G. N. B.	Sch.	Sparrow	197	187	119.5	28.5	9.7	1869	Oakland, Cal.	Eureka, Cal.
116703		Slp.	Sparrow	7	5	35.3	11.2	3.2	1896	Pony Slough, Oreg.	Coos Bay, Oreg.
116616		Slp. y.	Sparrow Hawk	8	8	29.6	10.8	5.6	1894	Gloucester, Mass.	Boston, Mass.
116465		Sch.	Sparta	6	5	35.0	10.3	3.0	1891	Anclote, Fla.	Tampa, Fla.
115311	J. Q. L. R.	Sbp.	Spartan	1,448	1,334	207.6	40.5	24.3	1874	East Boston, Mass.	San Francisco, Cal.
115732	J. T. W. K.	Sch.	Spartan	623	531	154.0	35.4	15.8	1880	Bath, Me.	New Haven, Conn.
116352		Slp.	Spartan	6	6	27.0	8.6	5.2	1884	Belfast, Me.	New York, N. Y.
23922	J. K. L. S.	Sch.	Spattel	132	126	91.0	27.0	7.6	1868	Pembroke, Me.	Eastport, Me.
2297		Sch.	Specie	8	7	34.7	9.4	3.9		Norfolk, Va.	Norfolk, Va.
23948		Sch.	Specie	18	17	43.9	13.4	6.0	1871	Friendship, Me.	Calais, Me.
115973		Slp.	Spectre	9	9	35.0	13.5	3.7	1883	Berwick, La.	Brushier, La.
18661	K. M. F. N.	Sch.	Spectulator	110	77	96.2	24.5	9.8	1895	Essex, Mass.	Gloucester, Mass.
115842		Sch.	Speed	47	44	67.1	23.3	6.1	1882	Russum, Md.	Crisfield, Md.
116753		Sch.	Speedwell	25	23	51.5	17.0	4.8	1896	Marco, Fla.	Key West, Fla.
116016	K. L. B. P.	Sch. y.	Speranza	69	66	80.0	21.9	9.7	1884	Bay Ridge, N. Y.	Philadelphia, Pa.
115974		Slp.	Spirito Santo	6	5	29.8	8.0	3.1	1883	San Diego, Cal.	San Diego, Cal.
116375	K. H. W. D.	Sch.	Spokane	639	570	183.0	38.5	13.2	1890	Port Blakeley, Wash.	Port Townsend, Wash.
22311		Sch.	Sport	14	14	44.0	15.6	4.2	1855	Bucksport, Me.	Boston, Mass.
22170		Sch.	Spray	17	16	46.4	15.2	4.2	1865	Beaufort, N. C.	Wilmington, N. C.
22864		Slp. y.	Spray	13	12	33.0	14.2	4.2		Boston, Mass.	Boston, Mass.
115493		Slp.	Spray	6	6	31.0	13.0	3.0	1876	Brooklyn, N. Y.	Greenport, N. Y.
116626		Slp.	Spray	9	9	27.6	13.4	4.0	1894	East Greenwich, R. I.	Providence, R. I.
116650		Slp.	Spray	6	5	31.0	12.0	2.8	1895	Currituck, N. C.	Edenton, N. C.
116718		Sch.	Spray	6	6	35.6	12.6	2.9	1896	Cedar Bayou, Tex.	Galveston, Tex.
116729		Sch.	Spray	6	6	35.6	12.6	2.9	1896	McClellanville, S. C.	Charleston, S. C.
116778		Slp.	Spray	16	12	51.0	14.3	3.7	1896	New Haven, Conn.	New Haven, Conn.
115675		Slp.	Spread Eagle	7	7	30.0	12.7	3.4	1879	Trenton, N. J.	Perth Amboy, N. J.
116765		Slp.	Springwell	8	7	29.0	12.5	3.9	1897	Key West, Fla.	Key West, Fla.
23699		Sch.	Spy	6	5	34.0	10.0	3.0	1868	Old River, Tex.	Galveston, Tex.
116303		Slp.	Spy	5	5	29.0	10.5	3.0	1889	Smyrna, N. C.	Beaufort, N. C.
116609		Sch.	Spy	12	11	41.0	15.2	4.2	1894	Scranton, Miss.	Shieldsboro, Miss.
116733		Slp.	Spy	5	5	26.0	10.0	2.8	1883	Brach Haven, N. J.	Baltimore, Md.
116674		Slp.	Squeteague	7	7	40.0	10.6	4.0	1893	Monument Beach, Mass.	Barnstable, Mass.
23362		Sch.	Stafford	199	189	112.0	25.6	9.6	1868	Tonawanda, N. Y.	Chicago, Ill.
22353		Sch.	Stampede	288	245	137.0	26.2	10.6	1862	Huron, Ohio	Do.
22529		Sch.	Stampede	7	6	31.5	12.1	3.5		Key West, Fla.	Key West, Fla.
115634	J. T. F. B.	Sbp.	Standard	1,534	1,461	212.0	40.2	24.5	1878	Phippsburg, Me.	Bath, Me.
115898	J. W. T. F.	Sch.	Standard	347	276	136.0	32.0	10.0	1882	Newcastle, Me.	Perth Amboy, N. J.
116507		Sch.	Standard	8	8	33.0	10.7	3.7	1892	Ballard, Wash.	Seattle, Wash.
18448		Slp.	Stanhope	16	14	45.7	14.5	4.7	1855	Bristol, R. I.	New York, N. Y.
116496		Slp.	Stanley D.	6	5	29.4	10.6	3.0	1889	Riverhead, N. Y.	Greenport, N. Y.
22429		Slp.	Stanley Howard	17	16	44.5	18.0	4.0	1865	Northport, N. Y.	New Haven, Conn.
116591		Sch.	Stanton	22	12	48.5	18.4	5.4	1893	Bridgeton, N. J.	Bridgeton, N. J.
22464		Slp.	Star	13	9	44.0	16.4	3.9		Crisfield, Md.	Crisfield, Md.
22964		Sch.	Star	32	21	60.8	19.5	5.5	1846	Mathews County, Va.	Philadelphia, Pa.
23667		Sch.	Star	12	11	39.0	14.0	4.0	1867	Galveston, Tex.	Galveston, Tex.
115000		Slp.	Star	11	11	37.0	15.0	4.0	1870	San Francisco, Cal.	San Francisco, Cal.
115143		Slp.	Star	5	5	27.0	12.6	2.9	1873	Bridgeton, Conn.	Bridgeton, Conn.
115182		Sch.	Star	47	45	62.2	23.0	4.5	1873	Vallejo, Cal.	San Francisco, Cal.
115246		Slp.	Star	84	32	54.7	19.4	4.0	1874	Bath, Me.	Boston, Mass.
115844		Slp.	Star	5	6	34.7	12.9	3.8	1863	Mobile, Ala.	Key West, Fla.
116140		Slp. y.	Star	5	5	24.0	12.0	3.6	1887	Noank, Conn.	Stamford, Conn.
116280		Sch.	Star	5	5	31.2	10.0	3.7	1879	Beverly, Mass.	Charleston, S. C.
116389		Slp.	Star	6	6	31.3	12.0	1.9	1890	Matagorda, Tex.	Port Lavaca, Tex.
116864		Slp.	Star	19	14	40.7	18.2	4.0	1898	Shipyard, Ga.	Savannah, Ga.
115474		Sch.	Starke	209	199	124.2	27.3	9.0	1876	Milwaukee, Wis.	Lake Charles, La.
22150		Sch.	Starlight	10	9	36.4	12.7	4.9		York, Me.	York, Me.
22231		Slp.	Starlight	38	36	59.0	21.2	5.0	1854	Braintree, Mass.	Boston, Mass.
23049		Slp.	Starlight	18	10	43.7	17.0	4.7	1867	Greenport, N. Y.	Bridgeton, N. J.

1 Formerly } a American ship Sovereign of the Seas.
 } b German ship Elvira.

* Formerly sloop North Star.

MERCHANT SAILING VESSELS OF THE UNITED STATES—Continued.

Official No.	Signal letters.	Rig.	Name of vessel.	Gross tonnage.	Net tonnage.	Length.	Breadth.	Depth.	When built.	Where built.	Home port (where permanent document issued).
						Feet.	Feet.	Feet.			
57436		Sch.	Starlight	30	28	68.0	17.0	3.1	1869	Erin, Mich.	Port Huron, Mich.
115189		Slp.	Starlight	11	10	38.0	15.0	3.0	1865	Brooklyn, N. Y.	New Haven, Conn.
116042		Sch.	Starlight	9	9	35.6	13.0	2.7	1855	Blackwater, Del.	Wilmington, Del.
116645		Slp.	Starlight	17	16	42.2	13.5	5.3	1894	California City, Cal.	San Francisco, Cal.
116780		Sch.	Starlight	30	30	60.8	14.6	6.6	1897	South Haven, Mich.	Chicago, Ill.
115711		Slp. y.	Starling	8	7	27.6	12.3	4.0	1880	New Bedford, Mass.	Edgartown, Mass.
23314		Sch. b.	Star of Hope	7	7	33.0	11.0	4.2			Portland, Me.
22360		Sch.	Star of the North	214	203	123.2	24.7	9.3	1854	Cleveland, Ohio	Grand Haven, Mich.
14465	K. D. W. F.	Sch.	Star of the Sea	967	893	191.2	38.0	19.0	1887	Bath, Me.	Boston, Mass.
23278		Sch.	Star of the West	21	20	48.1	15.2	6.6	1854	Gloucester, Mass.	St. George, Me.
116108		Slp.	Startle	9	9	32.8	13.7	3.9	1885	Brooklyn, N. Y.	New York, N. Y.
116282		Slp.	Startle	19	18	47.2	15.5	6.8	1849	Beverly, Mass.	Boston, Mass.
116567		Slp.	Stattle	8	7	34.1	10.7	5.8	1893	Deer Isle, Me.	Deer Isle, Me.
115632	J. T. D. V.	Slp.	State of Maine	1,535	1,466	216.0	40.1	24.4	1878	Newcastle, Me.	Searsport, Me.
150776		Slp. y.	Statira	21	20	42.6	16.7	5.4	1876	Newport, R. I.	New York, N. Y.
116614		Slp. h.	Steelman R. Lee, Jr.	17	10	46.0	16.2	4.3	1894	Dorchester, N. J.	Bridgeton, N. J.
57697		Slp.	Stella	9	8	34.2	12.4	4.2	1884	Stonington, Conn.	New London, Conn.
115164		Sch.	Stella	23	22	42.0	13.5	6.3	1873	Searport, Me.	Rockland, Me.
115788		Slp.	Stella	12	11	34.7	13.3	3.9	1881	Patchogue, N. Y.	Bridgeton, N. J.
116641		Cat.	Stella	5	5	26.4	12.3	8.4	1894	Westcreek, N. J.	Somers Point, N. J.
115827		Sch.	Stella F	17	11	49.7	18.3	3.4	1882	Jordan River, Miss.	Shieldsboro, Miss.
116345		Sch.	Stella L	45	43	59.8	24.5	4.4	1890	Mary Esther, Fla.	Pensacola, Fla.
116022		S. p.	Stella A. J. Adams	9	7	35.6	14.2	3.0	1898	Galveston, Tex.	Galveston, Tex.
116600		Sch.	Stella Erland	49	46	65.7	19.0	7.4	1894	Ballard, Wash.	San Francisco, Cal.
116704		Sch.	Stella Lee	9	8	39.0	12.5	3.5	1896	Southport, N. C.	Wilmington, N. C.
116382	K. J. C. F.	Sch.	Stella B. Kaplan	1,078	1,024	199.6	40.3	18.0	1891	Bath, Me.	Greenville, N. Y.
116393		Sch.	Stella I. Lewis	12	7	54.5	14.5	3.7	1899	Oriole, Md.	Crisfield, Md.
115091	J. M. K. L.	Sch.	Stephen Bennett	243	199	128.5	30.1	8.5	1872	Camden, Me.	Boston, Mass.
115485		Sch.	Stephen Chase	51	48	66.6	23.9	6.7	1876	Dorchester County, Md.	Baltimore, Md.
23011		Slp.	Stephen Elliott	10	9	33.3	11.1	3.4	1870	Charleston, S. C.	Charleston, S. C.
116241		Sch.	Stephen Laik	16	16	57.6	16.6	4.1	1888	Tilghmans Island, Md.	Baltimore, Md.
23279		Slp.	Stephen Orr	73	69	72.7	24.1	6.2	1857	Yarmouth, Me.	Bath, Me.
115409		Sch.	Stephen Taber	46	44	63.2	22.3	4.8	1871	Glenwood, N. Y.	Port Jefferson, N. Y.
115987		Sch.	Stephen Woolsey	32	31	50.8	18.1	6.5	1884	New London, Conn.	New York, N. Y.
23539		Sch.	Stephen A. Douglass	21	20	55.0	17.5	4.6	1861	Philadelphia, Pa.	Annapolis, Md.
115688	J. T. M. S.	Bkn.	Stephen G. Hart	605	562	180.0	33.9	16.2	1879	Waldoboro, Me.	New York, N. Y.
115889	J. W. Q. S.	Sch.	Stephen G. Loud	499	401	157.0	34.0	12.5	1882	do	Waldoboro, Me.
115666		Sch.	Stephen H. Wilson	11	10	41.6	14.7	3.2	1879	Onancock, Va.	Newport News, Va.
115132	J. M. S. H.	Sch.	Stephen J. Watts	105	99	84.0	25.8	7.3	1873	Jonesport, Me.	Machias, Me.
22124		Sch.	Stephen K. Lane	36	34	56.6	20.8	4.4	1866	Nyack, N. Y.	New York, N. Y.
115879		Sch.	Stephen T. Dize	9	9	43.2	13.5	3.3	1882	Somerset County, Md.	Baltimore, Md.
22423		Sch.	Sterling	72	69	68.2	24.0	6.9	1848	Bridgeport, Conn.	New London, Conn.
23447		Sch.	Sterling	63	60	72.0	22.7	7.5	1868	Essex, Mass.	Gloucester, Mass.
116659		Slp.	Sterling	11	10	45.8	14.0	3.9	1895	Double Bayou, Tex.	Gloucester, Tex.
115687		Sch.	Stetson and Ellison	56	54	65.0	23.0	5.5	1872	Lebanon, Del.	Wilmington, Del.
115069		Slp.	Stewart L. Woodford	7	7	37.0	13.0	2.0	1875	Babylon, N. Y.	Perth Amboy, N. J.
116082		Slp.	Stockton	53	51	71.5	21.5	5.3	1885	Stockton, Ala.	Mobile, Ala.
22344		Sch.	Sto. Giuseppe	10	6	38.7	13.4	3.6	1866	Bay St. Louis, Miss.	New Orleans, La.
23570		Sch.	Stonewall	27	19	55.4	18.4	4.9	1868	Baltimore, Md.	Crisfield, Md.
23613		Slp.	Stonewall	6	6	31.3	12.0	8.4		do	do
23005		Slp.	Stonewall	13	13	36.9	13.0	4.2	1869	Charleston, S. C.	Charleston, S. C.
115424		Sch.	Stonewall	17	16	48.2	14.4	3.9	1875	Beaufort, N. C.	Wilmington, N. C.
115886		Slp.	Stonewall Jackson	6	6	30.0	11.7	3.2	1882	Cambridge, Md.	Crisfield, Md.
10500	H. J. L. N.	Sch.	Stonington	1,072	1,043	253.0	40.6	14.4	1866	New York, N. Y.	Stonington, Conn.
15228		Sch.	Stony Brook	101	96	71.5	25.4	8.6	1861	Stony Brook, N. Y.	Rockland, Me.
115841		Sch.	Storm	21	20	55.0	16.3	2.6	1882	Essexville, Mich.	Port Huron, Mich.
23111		Slp.	Storm Child	6	6	29.4	13.2	4.0	1872	Keyport, N. J.	Perth Amboy, N. J.
23271		Sch.	Storm King	36	34	58.3	18.2	6.3	1856	Harpwell, Me.	Gloucester, Mass.
23774		Sch.	Storm King	21	20	38.6	14.0	6.2	1869	Nyack, N. Y.	Portland, Me.
23906		Sch.	Storm Petrel	174	165	100.9	27.5	10.8	1870	Ellsworth, Me.	Ellsworth, Me.
116288		Slp.	Stormy Petrel	6	5	27.0	11.0	3.6	1887	Woodsburg, N. Y.	Bridgeton, Conn.
116090	K. M. J. L.	Sch.	Stratford	678	644	176.4	35.0	14.2	1895	Noank, Conn.	Fall River, Mass.
116664		Sch.	Strain	20	19	48.3	15.1	3.8	1895	Key West, Fla.	Key West, Fla.
115677		Sch.	Stranger	9	9	46.0	11.0	3.0	1879	Tilghmans Island, Md.	Annapolis, Md.
115918		Sch.	Stranger	86	59	80.3	22.7	8.2	1884	Essex, Mass.	Gloucester, Mass.
116619		Cat.	Stranger	5	5	23.2	11.0	3.4	1889	Oosterville, Mass.	Chatham, Mass.
116808		Slp.	Stranger	9	9	35.4	11.8	5.0	1888	Brooklyn, N. Y.	New York, N. Y.
116437		Slp. y.	Stranfer	7	6	30.8	7.7	5.5	1886	Cambridge, Mass.	Boston, Mass.
116665		Slp.	Struggle	5	5	22.6	11.5	3.3	1895	Key West, Fla.	Key West, Fla.
116488	K. L. G. C.	Sch. y.	Studio	22	21	48.5	13.2	3.1	1888	Keyport, N. J.	New York, N. Y.
116709		Sch.	Studio	19	19	46.0	16.4	3.3	1898	Jacksonville, Fla.	Jacksonville, Fla.
116198		Slp.	Style	6	6	32.6	10.3	2.6	1888	Bath, N. C.	Newbern, N. C.
23160		Slp.	Success	22	14	45.7	16.0	5.0	1867	Saybrook, Conn.	Cape Charles, Va.
115858		Sch.	Success	8	8	33.1	12.7	4.8	1882	Cape Elizabeth, Me.	Provincetown, Mass.
116385		Sch.	Sudie B.	17	16	52.3	14.7	3.9	1891	Bogue Sound, N. C.	Newbern, N. C.
116462		Slp.	Sudie D.	10	9	45.7	12.5	3.1	1891	Covecreek, N. C.	do

¹ Formerly schooner Katie J. Barrett.² Formerly at p. Grampus.³ Formerly schooner Luna.

MERCHANT SAILING VESSELS OF THE UNITED STATES—Continued.

Official No.	Signal letters.	Rig.	Name of vessel.	Gross tonnage.	Net tonnage.	Length.	Breadth.	Depth.	When built.	Where built.	Home port (where permanent document issues).
						Feet.	Feet.	Feet.			
23978		Sch.	Sudie Wayman	37	27	61.5	20.5	5.0	1871	St. Michaels, Md.	Norfolk, Va.
115178		Sip.	Sue	9	5	37.8	14.0	3.6	1873	Lamberton, N. J.	Bridgeton, N. J.
116159		Sch.	Sue	7	6	30.3	10.5	4.4	1853	Tarra Creek, Md.	Newport News, Va.
116154		Sch.	Sue	7	6	37.0	10.0	3.4	1887	Berkley, Va.	Do.
116229		Sip.	Sue S.	6	5	28.2	11.6	3.4	1888	Camden, N. J.	Camden, N. J.
21750		Sip.	Suffolk	29	29	49.7	18.0	6.5	1847	Brooklyn, N. Y.	New York, N. Y.
116632	K M F. W.	Sch.	Sullivan	855	823	192.8	34.7	16.0	1894	Noank, Conn.	Philadelphia, Pa.
24429	J. D. C. L.	Bg.	Sullivan	344	294	115.5	38.5	15.2	1866	Gouldsboro, Me.	Boston, Mass.
115245	J. P. F. M.	Sch.	Sullivan Sawin	676	599	147.9	33.9	16.6	1874	Bath, Me.	Do.
116116		Ywl. y.	Sultran	12	12	33.6	13.8	5.1	1895	Fall River, Mass.	Newark, N. J.
116390		Sch.	Sultana	24	24	53.0	18.0	3.8	1891	Braidentown, Fla.	Key West, Fla.
115210	J. N. M. C.	Sch.	Sumner R. Meade	1,035	983	183.6	35.3	22.2	1873	Damariscotta, Me.	Boston, Mass.
13469		Sip. y.	Sunbeam	22	21	48.2	18.6	4.8	1807	Greenport, N. Y.	New York, N. Y.
21660		Sch.	Sunbeam	27	26	48.4	15.3	6.3	1868	Phippsburg, Me.	Ellsworth, Me.
23049		Sch.	Sunbeam	55	52	68.9	19.2	7.4	1851	Essex, Mass.	Boston, Mass.
23669	J. B. W. G.	Bk.	Sunbeam	255	242	106.4	27.3	15.2	1856	Rochester, Mass.	New Bedford, Mass.
23657		Sip.	Sunbeam	5	5	33.0	9.0	2.9			Perth Amboy, N. J.
115461		Sip.	Sunbeam	12	11	36.0	13.0	4.0	1874	Bristol, Me.	New Bedford, Mass.
115750		Sch.	Sunbeam	22	21	46.3	17.6	4.3	1880	Tuckerton, N. J.	Chincoteague, Va.
116227		Sch.	Sunbeam	7	7	37.8	10.2	3.0	1885	Tottenville, N. Y.	Key West, Fla.
116320	K. H. B. V.	Sch.	Sunbeam	108	103	82.9	26.0	6.5	1890	Bath, Me.	Bath, Me.
116316		Sip. y.	Sunbeam	10	9	36.7	9.9	8.4	1888	Isle au Haut, Me.	Rockport, Me.
116111		S. h.	Sunbeam	22	21	46.6	15.4	6.3	1890	Dover Bluff, Ga.	Brunswick, Ga.
116104		Cat.	Sunbeam	7	7	25.4	12.0	3.8	1898	Hyannisport, Mass.	Hyannis, Mass.
116168	K. P. F. L.	S. h.	Sunbury	1,544	1,419	236.9	43.3	19.1	1899	Bath, Me.	Fall River, Mass.
116165		Sip.	Sun Fish	6	6	29.8	13.6	3.6	1889	Hoods Canal, Wash.	Mary Island, Alaska.
145133		Sch.	Sunflower	28	26	53.0	17.6	4.6	1877	Middlesex County, Va.	Richmond, Va.
115100	J. N. G. S.	Sch.	Sunlight	367	349	122.5	32.0	9.7	1873	Easthaven, Conn.	New York, N. Y.
116090		S. h.	Sunlight	26	17	52.6	18.2	5.1	1846	Bridgeton, N. J.	Bridgeton, N. J.
23091		Sip.	Sunny Side	20	16	45.5	17.0	7.1	1865	Wiscasset, Me.	Deer Isle, Me.
23747		Sip.	Sunny Side	16	15	38.5	15.2	6.0	1849	do	Chatham, Mass.
57663		Sip.	Sunny Side	85	83	59.9	17.8	4.2	1872	Newport, Mich.	Port Huron, Mich.
116131		S. p.	Sunny Side	7	6	29.1	13.8	4.5	1886	West Stratford, Conn.	New Haven, Conn.
23645		Sch.	Sunny South	49	47	70.0	22.0	6.0	1866	Baltimore, Md.	Tappahannock, Va.
23792		Sch.	Sunny South	45	31	67.9	21.9	6.4	1869	Dorchester County, Md.	Crisfield, Md.
115390		Sch.	Sunny South	9	9	48.6	12.0	3.0	1873	Somerset County, Md.	Baltimore, Md.
115364		Sip.	Sunny South	6	6	29.0	10.0	2.0	1875	Redbank, Va.	Norfolk, Va.
115512		Sch.	Sunny South	15	14	35.0	14.4	3.9	1876	Crisfield, Md.	Newport News, Va.
115044		Sch.	Sunny South	28	26	57.2	18.3	4.8	1881	Pocomoke City, Md.	Annapolis, Md.
116417		Sch.	Sunny South	7	7	44.6	12.3	3.2	1891	Morehead City, N. C.	Wilmington, N. C.
116311		Sch.	Sunol	13	9	56.0	14.5	3.3	1890	Fishing Island, Md.	Baltimore, Md.
116219		Sch.	Sunrise	26	24	60.5	14.1	3.7	1888	Milwaukee, Wis.	Milwaukee, Wis.
22772		Sch.	Sunshine	369	870	159.9	29.6	11.6	1854	East Saginaw, Mich.	Cleveland, Ohio.
22482		Sch.	Sunshine	68	40	70.5	21.2	7.7	1865	Essex, Mass.	Greenport, N. Y.
115078		Sip. y.	Sunshine	18	17	41.2	15.0	6.2	1872	Philadelphia, Pa.	New York, N. Y.
116000		Sch. y.	Sunshine	22	21	47.0	15.1	4.6	1880	Brooklyn, N. Y.	Do.
116208		Cat. y.	Sunshine	6	6	23.2	12.1	3.9	1888	Noank, Conn.	Hartford, Conn.
116451		Sch. y.	Sunshine	14	14	44.0	12.7	6.1	1891	Balters Island, Fla.	Jacksonville, Fla.
116460		Sch.	Sunshine	21	20	44.0	16.7	4.7	1891	Waterford, Conn.	Richmond, Va.
116244		Sip.	Sunshine	7	6	27.5	10.6	5.4	1898	Bristol, Me.	Southwest Harbor, Me.
23088		S. h.	Superb	35	33	50.8	15.1	7.1	1849	Woolwich, Me.	Do.
23161		Sch.	Superior	19	18	45.0	13.5	6.1	1829	Waterford, Conn.	Waldoboro, Me.
23935		Sch.	Superior	46	43	60.0	23.8	5.0	1871	Boston, Mass.	New York, N. Y.
116433		Sch.	Superior	8	8	33.1	12.7	3.3	1884	Key West, Fla.	Key West, Fla.
116448		Sch.	Superior	6	6	33.0	12.0	2.8	1892	Biloxi, Miss.	Shieldsboro, Miss.
116222		S. h.	Supply	7	7	36.3	11.3	2.9	1888	Greenport, N. Y.	Greenport, N. Y.
116697		Sch.	Surf Duck	7	7	30.1	9.3	4.2	1895	Port Blakeley, Wash.	Seattle, Wash.
23010		Sch.	Surprise	48	46	62.5	17.7	7.1	1852	Essex, Mass.	Machias, Me.
23841		Sch.	Surprise	222	211	122.0	25.0	10.0	1856	Milan, Ohio	Milwaukee, Wis.
115653		Sch.	Surprise	18	12	48.5	16.0	4.4	1879	Baldwin, N. Y.	Cape Charles, Va.
115678		Sip.	Surprise	5	5	24.6	11.3	4.0	1864	Providence, R. I.	Providence, R. I.
116504		Lgr.	Surprise	7	7	36.0	12.9	3.4	1892	Morgan City, La.	Brashear, La.
116332		Sip.	Surprise	7	7	30.8	14.0	3.5	1892	South Norwalk, Conn.	Bridgeton, Conn.
116785		Sip. y.	Surprise	13	13	36.1	13.0	4.7	1897	New Rochelle, N. Y.	Philadelphia, Pa.
116748		Sip.	Surprise	5	5	30.4	10.6	2.8	1847	Yorktown, Va.	Newport News, Va.
115619		Sch.	Surry	31	30	50.0	17.4	5.2	1878	Surry County, Va.	Do.
116158		S. h.	Survive	43	42	60.8	16.7	6.1	1887	Bayou Multre, Fla.	Pensacola, Fla.
23949		Susan	Susan	16	16	42.5	14.3	5.9	1820	Essex, Mass.	Damariscotta, Me.
115913		Sch.	Susan	5	5	26.6	12.5	3.3	1883	Key West, Fla.	Key West, Fla.
116200		Sip.	Susan P.	13	12	32.8	17.8	3.5	1888	Russell Creek, S. C.	Charleston, S. C.
22443		Sch.	Susan Frances	49	46	61.8	19.5	6.1	1841	Wells, Me.	Southwest Harbor, Me.
22531		Sch.	Susan Jane	49	35	66.6	23.9	5.5	1864	Tuckerton, N. J.	Bridgeton, N. J.
23648		Sip.	Susan Leach	22	15	44.4	17.5	4.6	1868	Patchogue, N. Y.	Crisfield, Md.
23217	H. Q. T. V.	Sch.	Susan Ross	104	98	79.3	24.9	7.4	1844	Buckaport, Me.	St. George, Me.
23180	J. F. E. H.	Sch.	Susan Stetson	140	133	89.2	26.1	8.2	1867	Damariscotta, Me.	Buckaport, Me.
115786		Sch.	Susan Walker	24	22	57.2	17.6	5.2	1881	Wiscomco County, Md.	Crisfield, Md.

† Formerly sloop Josie R. Smith.

* Formerly schooner Thomas J. Jackson.

† Rebuilt, 1880.

; Rebuilt, 1879.

MERCHANT SAILING VESSELS OF THE UNITED STATES—Continued.

Official No.	Signal letters.	Rig.	Name of vessel.	Gross tonnage.	Net tonnage.	Length.	Breadth.	Depth.	When built.	Where built.	Home port (where permanent document issues).
						Feet.	Feet.	Feet.			
116004		Sch.	Susan A. Bryan	44	42	68.9	20.6	5.3	1886	St. Michaels, Md	Baltimore, Md.
23503		Sch.	Susan E. Nash	69	84	82.8	24.2	6.2	1868	Westerly, R. I.	Kennebunk, Me.
115802		Sch.	Susan E. Parker	22	21	66.0	14.9	3.8	1841	Northumberland County, Va	Tappahannock, Va.
116144		Sch.	Susan E. Porter	37	24	60.0	21.5	4.3	1-87	Pocomoke City, Md.	Newbern, N. C.
115579		Slp.	Susan J. Smith	8	7	33.8	13.5	3.2	1877	do	Newport News, Va.
115899	J. W. T. M.	Sch.	Susan N. Pickering	336	319	135.0	32.0	10.8	1882	Belfast, Me.	Deer Isle, Me.
115817		Sch.	Susannah	17	6	44.4	19.2	4.2	1882	Manteo, N. C.	Beaufort, N. C.
115890		Sch.	Susie	21	20	45.0	16.0	4.0	1882	Clear Creek, Tex.	Galveston, Tex.
116052		Slp.	Susie	5	5	29.0	12.0	2.8	1883	Oyster Bay, N. Y.	Coldspring, N. Y.
116322		Slp. y.	Susie	5	5	23.9	11.0	4.8	1890	Gloucester, Mass.	Boston, Mass.
116397		Slp.	Susie	7	7	27.5	12.4	4.7	1891	Stonington, Conn.	Stonington, Conn.
116422		Sch. y.	Susie	9	9	35.1	16.2	4.8	1887	Buffalo, N. Y.	Cleveland, Ohio.
116489		Sch.	Susie.	7	7	32.1	11.7	3.4	1892	Key West, Fla.	Key West, Fla.
116627		Slp. y.	Susie	6	6	30.9	10.3	4.4	1894	City Island, N. Y.	New York, N. Y.
116122		Slp.	Susie B	6	5	28.6	12.4	3.4	1883	Patchogue, N. Y.	Patchogue, N. Y.
116647		Slp.	Susie C	9	8	34.7	13.3	4.4	1894	Greenwich, Conn.	Bridgeport, Conn.
116157		Slp.	Susie R	9	8	40.8	13.2	3.2	1886	Brooklyn, N. Y.	Patchogue, N. Y.
116265		Slp.	Susie S	8	6	33.8	14.0	3.7	18-9	Greenville, N. Y.	Cape Charles, Va.
115852		Sch.	Susie Dirrickson	33	31	57.0	18.5	4.6	1883	Indian River, Del.	Wilmington, Del.
23863		Slp.	Susie Dirrickson	9	9	35.5	11.5	2.9	1870	Worcester County, Md.	Chincoteague, Va.
115828		Sch.	Susie Hooper	76	50	75.7	22.0	7.8	1882	Gloucester, Mass.	Boston, Mass.
116276		Sch.	Susie Muir	27	19	65.5	18.4	4.9	1-89	Fishing Island, Md.	Cape Charles, Va.
23946		Sch.	Susie C. Raynor	29	18	64.0	18.3	5.0	1871	Littlecreek, Del.	Philadelphia, Pa.
116074		Sch.	Susie E. Parnis	10	9	53.5	15.3	2.7	1885	Oxford, Md.	Baltimore, Md.
115944	K. B. Q. M.	Sch.	Susie H. Davidson	546	492	149.7	35.3	14.3	18-3	Camden, N. J.	Bridgeport, N. J.
116360	K. H. P. R.	Sch.	Susie M. Plummer	920	808	181.5	37.6	17.6	1890	Thomaston, Me.	Boston, Mass.
115865	J. W. K. B.	Sch.	Susie P. Oliver	272	236	128.6	32.3	9.2	1-82	Bucksport, Me.	Bangor, Me.
116761		Slp.	Susie and Winnie	10	8	33.1	12.4	6.2	1897	Steuben, Me.	Machias, Me.
115965		Slp. y.	Susquehanna	25	24	51.0	15.8	3.9	1883	Havre de Grace, Md.	Baltimore, Md.
116445	K. J. V. B.	Slp.	Susquehanna	2,744	2,590	273.6	45.1	19.1	1891	Bath, Me.	Bath, Me.
116214		Sch.	Sussex	7	9	40.2	15.3	3.8	1888	Pocomoke City, Md.	Bridgeport, N. J.
116167		Slp.	Suwanee	11	11	41.5	14.0	1.8	1841	St. Augustine, Fla.	Key West, Fla.
22605	H. R. B. G.	Rk.	Swallow	326	310	118.6	28.3	17.0	1856	Fairhaven, Mass.	Boston, Mass.
116225		Slp.	Swallow	15	14	44.3	12.2	4.2	1888	Grindstone Island, N. Y.	Cape Vincent, N. Y.
116112		Slp. y.	Swallow	10	10	32.4	12.0	5.0	1891	Athens, N. Y.	Albany, N. Y.
23550		Slp.	Swan	24	23	48.2	18.4	5.0	1870	Greenport, N. Y.	Perth Amboy, N. J.
116636		Cat.	Swan	6	5	23.1	12.6	3.2	1894	Edgartown, Mass.	Nantucket, Mass.
116887		S. h.	Swan	7	7	29.5	10.0	4.0	1899	Bremerton, Wash.	Port Townsend, Wash.
116245		Slp. y.	Swannanoa	25	24	49.5	17.0	6.8	1888	Brooklyn, N. Y.	New York, N. Y.
116702		Sch.	Swansboro	22	20	54.8	17.4	3.0	1895	Swansboro, N. C.	Baltimore, Md.
22358		Sch.	Sweepstakes	309	294	141.2	29.7	10.6	1858	Cleveland, Ohio	Detroit, Mich.
115103		Slp.	Sweepstakes	10	9	46.0	16.6	3.0	1872	Dorchester County, Md.	Baltimore, Md.
22397		Sch.	Sweetheart	538	512	175.4	32.6	13.4	1867	Detroit, Mich.	Buffalo, N. Y.
22708		Slp.	Swift	30	29	45.5	18.8	6.5	1854	Brooklyn, N. Y.	New York, N. Y.
116622		Slp. y.	Swirl	13	12	39.9	13.4	5.9	1894	Boothbay Harbor, Me.	Portland, Me.
116608		Sch.	Sword Fish	9	8	41.2	9.6	2.6	1887	South Norwalk, Conn.	Bridgeport, Conn.
118668		Sch.	Sword Fish	14	13	39.4	13.7	4.6	1895	Bath, Me.	Bath, Me.
22859		Slp.	Syble	9	9	34.5	13.4	3.5	New York, N. Y.
23297		Slp.	Sycamore	34	32	56.5	19.7	5.0	1850	Sacramento, Cal.	San Francisco, Cal.
116774		Slp. y.	Syca	24	21	67.8	12.6	8.0	1897	City Island, N. Y.	Stamford, Conn.
22809		Slp.	Sylph	6	6	32.0	12.0	3.0	Perth Amboy, N. J.
23051		Slp.	Sylph	12	12	40.0	15.7	3.5	Greenport, N. Y.
23483		Slp.	Sylph	7	7	30.6	11.5	4.2	1887	East Haddam, Conn.	Greenport, N. Y.
115628		Sch.	Sylph	60	57	71.5	21.4	7.8	1878	North Weymouth, Mass.	New London, Conn.
116061		Slp.	Sylph	8	7	39.8	12.2	3.3	1885	Groton, Conn.	Boston, Mass.
116298	K. C. G. S.	Sch. y.	Sylph	68	64	72.6	22.5	8.9	1889	Port Jefferson, N. Y.	Sag Harbor, N. Y.
116194		Slp.	Sylvan Dell	14	8	43.5	16.5	4.3	1888	Dividing Creek, N. J.	Bridgeport, N. J.
116359		Sch.	Sylvan Dell	6	6	48.0	12.0	3.0	1886	St. Peters, Md.	Annapolis, Md.
116101		Slp.	Sylvan Shore	9	7	32.0	12.5	3.8	18-5	Norwalk, Conn.	Perth Amboy, N. J.
116185		Sch.	Sylvania	9	8	32.8	13.8	3.2	1887	Pass Christian, Miss.	Shieldsboro, Miss.
116117	K. D. M. R.	Sch.	Sylvester Whalen	117	111	93.0	24.3	9.5	1886	East Boston, Mass.	Boston, Mass.
22539		Sch.	Sylvl.	82	78	73.5	22.1	7.1	1855	Columbia Falls, Me.	Calais, Me.
23580		Slp.	Sylvia	6	5	28.3	11.0	3.2	1887	Moriches, N. Y.	Greenport, N. Y.
116502		Slp.	Sylvia	11	10	34.4	10.1	2.6	1891	Washington, D. C.	Washington, D. C.
116708		Slp.	Sylvia	8	8	27.5	10.8	5.9	1896	Friendship, Me.	Provincetown, Mass.
116456	K. J. W. L.	Sch.	Sylvia C. Hall	384	285	147.8	35.0	11.0	1891	Bridgeport, Conn.	New Haven, Conn.
116588		Sch.	Sylvia M. Nunan	56	53	75.0	20.0	8.2	1893	East Boothbay, Me.	Kennebunk, Me.
116045		Slp.	Sylvie	5	5	26.1	12.5	3.4	1885	New York, N. Y.	New York, N. Y.
23596		Slp. y.	Syren	9	8	40.0	14.0	3.5	1855	New Haven, Conn.	Port Jefferson, N. Y.
116521		Slp.	Syria	7	7	28.3	12.0	4.0	1891	Brooklyn, N. Y.	New York, N. Y.
T.											
24480		Sch.	T. Alonzo	23	22	48.0	18.0	3.8	1866	San Francisco, Cal.	San Francisco, Cal.
145009		Sch.	T. Ellis	34	32	42.6	13.6	6.7	1891	San Pedro, Cal.	San Diego, Cal.
24725		Sch.	T. Herbert	18	17	47.0	16.4	5.9	1861	Boston, Mass.	Charleston, S. C.
24287	H. R. S. W.	Sch.	T. Townner	197	152	97.0	25.5	10.4	1866	New Haven, Conn.	New York, N. Y.
145024	J. Q. M. P.	Sch.	T. A. Stuart	178	149	105.0	27.0	8.8	1874	Machiasport, Me.	Machias, Me.

† Rebuilt, 1887.

MERCHANT SAILING VESSELS OF THE UNITED STATES—Continued.

Official No.	Signal letters.	Rig.	Name of vessel.	Gross tonnage.	Net tonnage.	Length.	Breadth.	Depth.	When built.	Where built.	Home port (where permanent document issues).
						Feet.	Feet.	Feet.			
145109		Sch.	T. B. Husted	27	17	52.9	18.1	5.0	1876	Newport, N. J.	Bridgeton, N. J.
24902		Sch.	T. B. Kemp	18	10	48.3	16.5	3.9	1872	New Orleans, La.	New Orleans, La.
145409		Sch.	T. C. Bennett	10	9	49.5	14.8	3.0	1885	Cambridge, Md.	Crisfield, Md.
145321		Sip.	T. C. Mashin	9	8	33.5	13.1	3.7	1882	Rockhall, Md.	Baltimore, Md.
145628		Sch.	T. C. White	10	9	42.0	13.0	4.0	1892	Essex County, Va.	Tappanhook, Va.
24834		Sch.	T. D. Purnell	64	61	76.0	23.5	5.8	1870	Dorchester County, Md.	Crisfield, Md.
145500		Sip.	T. F. Fletcher	11	10	40.0	13.8	3.6	1888	Flagpond, Va.	Norfolk, Va.
145213		Sch.	T. G. Cruse	97	92	85.0	24.9	6.9	1880	Tuckahoe, N. J.	Somers Point, N. J.
59196		Sch.	T. G. Lester	257	216	141.6	26.7	9.0	1868	East Saginaw, Mich.	Port Huron, Mich.
24633		Sip.	T. J. Hallock	8	7	34.0	11.0	3.0	1865	Brookhaven, N. Y.	Tappanhook, Va.
145785		Sch.	T. J. Whittaker	30	20	61.8	20.7	4.0	1898	New Orleans, La.	New Orleans, La.
145449		Sch.	T. L. Dawson	10	9	43.1	13.8	3.1	1847	St. Michaels, Md.	Annapolis, Md.
145558		Sch.	T. M. Taylor	7	6	44.0	11.0	2.7	1890	Atlantic, N. C.	Beaufort, S. C.
24889		Sch.	T. O. Ladow	24	15	49.0	18.4	4.0	1869	Dorchester, N. J.	Bridgeton, N. J.
145269		Sch.	T. O. Smith	35	33	58.0	20.5	4.8	1881	Islip, N. Y.	Patchogue, N. Y.
145174		Sch.	T. Q. Gilliam	17	16	52.0	16.0	3.4	1878	Norfolk, Va.	Norfolk, Va.
145295		Sch.	T. R. Creamer	25	17	65.9	17.7	4.0	1881	Whitehaven, Md.	Annapolis, Md.
24741		Sip.	T. T. Francis	8	8	34.0	11.8	3.2	1867	Crisfield, Md.	Newport News, Va.
24853	J. K. L. W.	Sch.	T. W. Allan	113	95	83.9	26.1	7.5	1870	Dennysville, Me.	Eastport, Me.
145346		Sch.	T. W. Bush	10	9	49.0	14.6	3.4	1883	Fairmount, Md.	Crisfield, Md.
145512	K. G. H. L.	Sch.	T. W. Cooper	158	150	99.0	28.3	8.3	1889	East Machias, Me.	Machias, Me.
145394	K. C. V. J.	Sch.	T. W. Dunn	707	634	163.3	35.4	16.6	1884	Thomaston, Me.	Thomaston, Me.
24293		Sip.	T. W. Ladd	36	30	46.3	19.9	6.4	1854	Brooklyn, N. Y.	New York, N. Y.
145052		Sca.	T. W. Spencer	71	67	74.5	25.0	6.7	1874	Cornwall, N. Y.	Do.
24141		Sch.	T. Y. Avery	256	243	133.3	25.4	10.7	1855	Oswego, N. Y.	Grand Haven, Mich.
145072	J. R. F. V.	Sch.	T. Morris Perot	310	294	137.5	33.8	11.6	1875	Jamestown, Va.	New York, N. Y.
24766	J. G. D. B.	Sch.	Ta or	1,244	1,182	200.0	34.5	21.7	1869	Bath, Me.	Pensacola, Fla.
145257	J. V. K. C.	Sip.	Tacomia	1,738	1,671	222.2	41.0	17.7	1881	do	San Francisco, Cal.
24583		Sch.	Tailor	298	286	140.0	26.0	11.6	1867	Marine City, Mich.	Buffalo, N. Y.
145565	K. H. W. M.	Sch.	Taliaman	124	88	108.4	24.6	10.8	1890	Essex, Mass.	Glocester, Mass.
145323		Sip. y.	Tallyho	9	9	31.3	12.6	4.8	1883	Astoria, N. Y.	New York, N. Y.
24206		Sch.	Tamerlane	41	39	55.0	16.7	7.4	1846	Arrowsic, Me.	Ellsworth, Me.
24080		Sch.	Tamson	28	27	52.8	16.3	6.7	1868	Camden, Me.	Southwest Harbor, Me.
145075	J. R. H. F.	Sip.	Tam O'Shanter	1,606	1,432	213.8	41.7	24.3	1875	Freeport, Me.	Portland, Me.
145080	J. R. K. B.	Bkn	Tam O'Shanter	692	562	170.0	38.5	14.0	1875	North Bend, Oreg.	San Francisco, Cal.
145300		Sch.	Tam O'Shanter	11	10	52.6	14.0	3.3	1889	St. Peters, Md.	Newport News, Va.
24451	H. S. B. G.	Bg.	Tanner	291	276	129.0	29.7	11.7	1855	Smithtown, N. Y.	Los Angeles, Cal.
24511		Sch.	Tanniscott	28	27	50.1	16.8	6.3	1863	Boothbay, Me.	Southwest Harbor, Me.
145734		Sip. y.	Tautrium	9	9	27.0	12.2	4.6	1894	South Boston, Mass.	Boston, Mass.
145491		Sip. y.	Tarpon	14	14	48.0	13.0	3.9	1884	Long Island, N. Y.	Tampa, Fla.
24613		Sip.	Tartar	12	12	36.8	13.5	3.9	Portsmouth, N. H.
24625		Sch.	Tartar	48	46	68.0	24.5	4.5	1866	San Francisco, Cal.	San Francisco, Cal.
75598		Sch.	Tasmania	979	930	221.0	35.0	16.0	1871	Port Huron, Mich.	Cleveland, Ohio.
24243		Sip.	Tawteemo	43	41	61.6	23.2	5.4	1850	Piermont, N. Y.	New York, N. Y.
145544		Sip.	Teal	5	5	28.0	12.5	3.8	1846	Norwalk, Conn.	Providence, R. I.
24287		Sip.	Teaser	13	13	38.0	15.4	4.4	1855	Bristol, R. I.	Bridgeton, Conn.
145002		Sch.	Teaser	33	69.0	12.0	8.0	1874	Upper Cascade, Wash.	Port Townsend, Wash.
145515		Sip.	Teaser	5	5	30.5	10.8	2.8	1882	City Island, N. Y.	Perth Amboy, N. J.
145577		Sip.	Teaser	7	7	30.0	9.0	2.5	1890	Westpoint, Va.	Richmond, Va.
145789		Sip.	Teaser	5	5	31.7	11.6	2.6	1891	Sayville, N. Y.	Bridgeton, Conn.
145709		Sip.	Teckla	6	6	30.8	10.7	3.7	1893	Eagle Harbor, Wash.	Seattle, Wash.
145000		Sch.	Tecumseh	41	41	65.8	18.8	8.8	1899	Essex, Mass.	Glocester, Mass.
145411		Sip. y.	Teddy E.	10	10	33.4	10.8	3.6	1899	Alexandria Bay, N. Y.	Cape Vincent, N. Y.
145772	K. N. J. P.	Sip. y.	Tekama	6	6	26.9	10.5	3.8	1897	Brooklyn, N. Y.	New York, N. Y.
145090		Sch.	Telegram	45	42	70.7	21.7	6.9	1875	Mystic, Conn.	Brunswick, Ga.
24049		Sch.	Telegraph	122	95	70.0	21.6	7.7	1847	Boston, Mass.	Thomaston, Me.
24315		Sch.	Telegraph	41	38	57.0	23.5	5.0	1851	Lebanon, N. Y.	Perth Amboy, N. J.
24691		Sip.	Telegraph	26	24	47.5	18.6	5.6	1850	Bellport, N. Y.	Greenport, N. Y.
145189		Sip.	Telegraph	14	8	40.2	15.2	3.8	1878	Wilmington, Del.	Cape Charles, Va.
145166		Sch.	Telephone	20	19	48.0	14.3	5.4	1878	Kennebunk, Me.	Portland, Me.
145288		Sip.	Telephone	13	13	35.4	15.0	5.1	1882	Charleston, S. C.	Charleston, S. C.
146352	K. B. S. O.	Bg.	Telos	390	371	127.6	30.3	11.1	1883	Bangor, Me.	Bangor, Me.
24517	J. B. C. L.	Sch.	Telmah	230	218	110.3	28.1	10.1	1866	Damariscotta, Me.	Do.
24898		Sch. y.	Tempest	35	34	60.9	17.0	6.3	1872	Bath, Me.	Do.
24031		Sip.	Templar	396	376	127.9	28.5	14.5	1863	Baltimore, Md.	New York, N. Y.
145595		Sip. y.	Tempus	7	7	28.3	11.2	5.1	1878	Portland, Me.	Do.
145354	K. B. T. H.	Sch.	Tena A. Cotton	377	321	138.8	34.2	10.5	1883	Milton, Del.	Bridgeton, N. J.
145433		Sip.	Tender	9	9	31.0	12.7	4.0	1884	Lyndhurst, N. J.	New York, N. Y.
145115		Sch.	Tennie and Laura	56	53	73.0	19.0	5.6	1876	Manitowoc, Wis.	Grand Haven, Mich.
24659		Sch.	Teresa D. Baker	87	82	78.5	23.0	8.3	1867	Essex, Mass.	Boston, Mass.
145314		Sch.	Terisa	10	9	39.2	15.5	3.2	1882	Port Sanilao, Mich.	Port Huron, Mich.
145317		Sip.	Tessie	5	5	23.8	11.5	3.2	1882	Noank, Conn.	Barnstable, Mass.
145609		Sip.	Tessie Carman	8	8	31.8	12.8	3.6	1891	Bayport, N. Y.	Patchogue, N. Y.

(a American ship Tabor.
 Formerly (b German ship Carl.
 (c Norwegian ship Samhold.

Formerly schooner James Couch.

MERCHANT SAILING VESSELS OF THE UNITED STATES—Continued.

Official No.	Signal letters.	Rig.	Name of vessel.	Gross tonnage.	Net tonnage.	Length.	Breadth.	Depth.	When built.	Where built.	Home port (where permanent document issues).
						Feet.	Feet.	Feet.			
145278	Sch.	Teutonia.....	594	564	177.0	32.0	12.5	1581	Marine City, Mich.....	Port Huron, Mich.
24719	Sch.	Texas.....	14	13	42.0	14.0	3.0	1866	Lynchburg, Tex.....	Galveston, Tex.
145225	Slp.	Texas.....	86	86	44.0	18.9	7.3	1845	New York, N. Y.....	New York, N. Y.
145808	Slp.	Texas.....	8	7	40.8	10.8	3.0	1896	Cape Charles, Va.....	Cape Charles, Va.
145589	Slp.	Thalia.....	6	6	26.3	9.2	5.9	1888	Deer Isle, Me.....	North Haven, Me.
145633	Sch.	Thalia.....	82	78	81.8	22.0	9.0	1892	Gloucester, Mass.....	Gloucester, Mass.
145807	Slp.	Thalia.....	6	6	39.0	10.2	4.5	1899	Greenport, N. Y.....	New York, N. Y.
145801	K. N. W. D.	*Sch.	Thaxter.....	843	745	184.5	35.3	16.2	1899	Bath, Me.....	Fall River, Mass.
145431	Sch.	The Belle.....	20	19	46.2	16.5	3.5	1886	Astoria, Oreg.....	Astoria, Oreg.
145603	*Sch.	The Brick.....	53	53	75.5	24.5	3.8	1891	Traverse City, Mich.....	Grand Haven, Mich.
145750	K. N. D. H.	Slp. y.	The Hermitage.....	10	10	43.0	10.5	4.2	1896	South Boston, Mass.....	Tuckerton, N. J.
145572	K. J. C. P.	Sch.	The Josephine.....	639	563	173.0	36.0	15.0	1890	Baltimore, Md.....	New York, N. Y.
145383	Lgr.	The Ocean.....	6	6	37.0	12.1	3.6	1884	Lockport, La.....	Brashear, La.
145685	Slp. y.	The Owl.....	6	6	30.0	11.6	3.6	1888	Bourne, Mass.....	Provincetown, Mass.
91225	J. V. N. W.	Sch. y.	Thelma.....	26	25	49.5	18.0	5.8	1881	Noank, Conn.....	Boston, Mass.
105864	Slp.	Thelma.....	5	5	38.0	12.3	3.8	1879	Chicago, Ill.....	Mobile, Ala.
145541	Sch. y.	Thelma.....	23	23	52.9	13.0	8.7	1890	Boston, Mass.....	Philadelphia, Pa.
145639	K. L. P. Q.	Sch.	Thelma.....	525	449	157.8	35.6	13.2	1893	Rockland, Me.....	Boston, Mass.
145719	Slp.	Thelma.....	9	8	33.0	12.0	3.5	1896	Brewer, Me.....	New York, N. Y.
145768	Cat.	Thelma.....	5	5	24.6	11.4	3.7	1898	Osterville, Mass.....	Edgarton, Mass.
145812	*Sch.	Thelma C.....	12	8	43.5	14.3	3.4	1899	Biloxi, Miss.....	Shildaboro, Miss.
145758	Sch.	Thelma G. Roberts.....	6	6	45.3	14.0	2.7	1897	Applegarth, Md.....	Crisfield, Md.
145802	Sch.	Thelma.....	11	9	36.0	13.4	4.3	1899	Patchogue, N. Y.....	New York, N. Y.
145693	Ywl. y.	Theo.....	9	9	30.4	12.6	4.6	1895	Jersey City, N. J.....	Do.
24549	J. B. D. K.	Bk.	Theobald.....	981	932	177.0	34.8	23.3	1861	Richmond, Me.....	Do.
145450	Sch.	Theodore D.....	35	23	66.8	19.6	4.7	1887	Madisonville, La.....	New Orleans, La.
145202	Slp.	Theo. Fletcher.....	24	22	49.0	18.0	4.4	1879	Bayshore, N. Y.....	Patchogue, N. Y.
145461	Slp.	Theodore Haughwaut.....	14	13	45.0	15.0	3.6	1887	Nansemond County, Va.....	Norfolk, Va.
145101	Sch.	Theodore Voges.....	163	155	103.0	24.1	8.8	1876	Black River, Ohio.....	Port Huron, Mich.
145748	Cat.	Theo. R. Lore.....	5	5	28.0	12.6	4.3	1897	Anglesea, N. J.....	Bridgeton, N. J.
145254	Sch.	Theodore S. Fassett.....	548	521	186.8	31.9	14.2	1881	Marine City, Mich.....	Buffalo, N. Y.
145252	Slp.	Theodosia E. Bell.....	8	8	31.6	13.2	3.2	1880	Powellton, Va.....	Cape Charles, Va.
24252	Slp.	Theresa.....	18	17	45.6	17.7	4.5	1864	New Bedford, Mass.....	New Bedford, Mass.
145146	Sch.	Theresa.....	24	23	52.5	21.0	3.5	1877	San Francisco, Cal.....	San Francisco, Cal.
145155	Sch.	Theresa.....	15	15	45.0	16.1	3.7	1877	Germantown, N. C.....	Newbern, N. C.
145757	Ywl. y.	Theresa.....	18	18	43.0	13.5	6.0	1897	Rockland, Me.....	Marblehead, Mass.
24990	J. P. D. S.	Sch.	Theresa Wolf.....	307	244	128.0	33.7	10.0	1874	Mays Landing, N. J.....	Somers Point, N. J.
24335	H. R. T. P.	*Sch.	Theresa.....	1,017	1,012	162.9	35.3	24.5	1854	Richmond, Me.....	New York, N. Y.
145446	K. D. R. B.	Sch.	Thetis.....	95	67	83.2	23.2	9.1	1887	Gloucester, Mass.....	Gloucester, Mass.
145693	Slp.	Thialf.....	8	7	28.2	11.8	4.8	1881	Boston, Mass.....	Boston, Mass.
145866	K. C. H. L.	Slp. y.	Thistle.....	82	81	58.3	17.3	6.9	1884	Greenport, N. Y.....	New York, N. Y.
145460	Slp.	Thistle.....	7	6	29.0	11.6	3.6	1887	Middletown, Conn.....	Hartford, Conn.
145483	Slp.	Thistle.....	10	9	35.0	11.9	3.0	1888	Bremen, Me.....	Gloucester, Mass.
145497	Slp.	Thistle.....	10	9	41.8	14.5	3.6	1888	Cambridge, Md.....	Crisfield, Md.
145621	Slp.	Thistle.....	7	7	25.5	9.6	3.6	1892	Olympia, Wash.....	Port Townsend, Wash.
145736	Sch.	Thistle.....	10	10	42.2	10.6	6.4	1897	Ormond, Fla.....	St. Augustine, Fla.
145428	Sch.	Thomas J.....	10	9	54.8	14.3	3.2	1886	Tilghmans Island, Md.....	Annapolis, Md.
96123	Slp.	Thomas Armstrong.....	13	12	37.4	14.6	4.4	1871	Glenwood, N. Y.....	New Haven, Conn.
145529	Sch.	Thomas Armstrong.....	89	85	82.0	21.1	5.8	1888	Ile Lamotte, Vt.....	Plattsburg, N. Y.
145488	Sch.	Thomas Blades.....	27	26	62.0	17.6	5.1	1888	St. Michaels, Md.....	Baltimore, Md.
145353	Sch.	Thomas Bond.....	29	28	64.2	16.6	5.0	1883	Narrows Creek, Md.....	Do.
24178	H. R. Q. N.	Sch.	Thomas Borden.....	209	171	105.0	28.0	8.8	1860	Dartmouth, Mass.....	Fall River, Mass.
145690	Sch.	Thomas Brundage.....	72	69	79.4	21.0	9.1	1895	Eseex, Mass.....	Boston, Mass.
24422	H. R. W. K.	Sch.	Thomas Clyde.....	320	260	120.0	29.8	9.6	1887	Milford, Del.....	Richmond, Va.
145133	Slp.	Thomas Collins.....	13	12	36.0	14.0	4.4	1877	City Island, N. Y.....	New York, N. Y.
24302	Slp.	Thomas Conley.....	81	80	52.0	20.0	5.3	1838	Port Jefferson, N. Y.....	Do.
4932	Sch.	Thomas Dobbie.....	322	306	137.4	25.5	11.3	1887	Oswego, N. Y.....	Oswego, N. Y.
145085	Sch.	Thomas Fairley.....	10	9	46.5	14.1	3.5	1875	Somerset County, Md.....	Baltimore, Md.
145276	Sch.	Thomas Franklin.....	5	5	26.4	11.3	3.1	1881	Key West, Fla.....	Key West, Fla.
24915	Sch.	Thomas Gawn.....	549	522	170.8	31.7	13.5	1872	Black River, Ohio.....	Port Huron, Mich.
24732	Sch.	Thomas Gibbons.....	24	23	49.0	18.0	6.0	1854	Somerset County, Md.....	Norfolk, Va.
24816	J. H. M. S.	Sch.	Thomas Hix.....	99	94	77.4	27.5	8.3	1847	Thomaston, Me.....	Rockland, Me.
24833	J. H. Q. B.	Sch.	Thomas Howard.....	50	48	79.2	20.6	7.6	1870	Philadelphia, Pa.....	Calais, Me.
145335	Sch.	Thomas Humphreys.....	64	48	77.4	23.4	5.5	1883	Milford, Del.....	Wilmington, Del.
145126	Sch.	Thomas Johnson.....	12	11	45.6	15.8	3.2	1878	Onancock, Va.....	Charleston, S. C.
145542	Sch.	Thomas Jones.....	7	6	36.7	13.0	2.6	1890	Fowl River, Ala.....	Mobile, Ala.
145468	Sch.	Thomas Knight.....	20	19	54.6	14.4	4.2	1887	Port Clinton, Ohio.....	Sandusky, Ohio.
24169	Slp.	Thomas Lawrence.....	14	8	47.0	16.1	4.0	1858	Perth Amboy, N. J.....	Norfolk, Va.
145458	Slp.	Thomas Moody.....	5	5	31.0	9.7	3.0	1887	Nansemond County, Va.....	Do.
24300	Slp.	Thomas Nelson.....	60	57	67.2	24.9	5.9	1850	Nyaok, N. Y.....	New York, N. Y.
24989	Sch.	Thomas Quayle.....	893	848	182.0	32.0	13.0	1872	Cleveland, Ohio.....	Cleveland, Ohio.
145311	Sch.	Thomas Richard.....	84	80	85.0	23.9	6.3	1882	Cambridge, Md.....	Baltimore, Md.
24408	Sch.	Thomas Seabrook.....	43	41	60.0	21.4	5.0	1857	Nyaok, N. Y.....	Perth Amboy, N. J.
24637	Sch.	Thomas Thomas.....	43	29	67.4	19.7	5.0	1887	Beaufort, N. C.....	Chincoteague, Va.
145575	K. J. G. B.	Sch.	Thomas Winsmore.....	435	381	144.4	34.2	10.6	1891	Milton, Del.....	Philadelphia, Pa.
145027	J. Q. N. K.	Bk.	Thomas A. Goddard.....	715	685	154.0	34.0	18.0	1874	Duxbury, Mass.....	Boston, Mass.

1 Formerly sloop-yacht Marian.

2 Formerly sloop Annie S.

3 Formerly sloop Hannah D. Ludlam.

4 Formerly schooner Comanche.

MERCHANT SAILING VESSELS OF THE UNITED STATES—Continued.

Official No.	Signal letters.	Rig.	Name of vessel.	Gross tonnage.	Net tonnage.	Length.		Breadth.	Depth.	When built.	Where built.	Home port (where permanent document issues).
						Feet.	Fms.					
145470		Sch.	Thomas A. Rogers	27	18	54.8	17.2	5.5	1887		Camden, N. J.	Camden, N. J.
145597	K. J. S. W.	Sch.	Thomas A. Ward	805	739	170.4	37.9	10.2	1891		do	Perth Amboy, N. J.
145573		Sch.	Thomas B. Bourne	18	9	53.5	15.5	4.4	1891		Magothy River, Md.	Camden, N. J.
145347		Sch.	Thomas B. Cator	46	34	69.2	23.6	5.2	1883		Taylor's Island, Md.	Chinoteague, Va.
24312		Slp.	Thomas B. Coursey	35	33	59.0	21.5	4.0	1854		Fredonia, Del.	New York, N. Y.
145252	J. V. H. P.	Sch.	Thomas B. Garland	319	303	126.6	32.0	11.4	1881		Bath, Me.	Portsmouth, N. H.
24588		Sch.	Thomas B. Hambleton	20	15	49.2	17.3	5.3	1881		Dorchester County, Md.	Cape Charles, Va.
145682		Slp.	Thomas B. Reed	10	9	31.1	12.2	5.5	1895		Friendship, Me.	Provincetown, Mass.
145723	K. M. S. T.	Sch.	Thos. B. Reed	115	98	79.1	27.0	7.5	1882		Newcastle, New Brunswick.	Boston, Mass.
145302		Sch.	Thomas B. Sehall	55	52	75.3	23.9	6.5	1882		Baltimore, Md.	Crisfield, Md.
24992		Sch.	Thomas B. Taylor	93	88	87.1	23.6	6.9	1873		Wicomico County, Md.	Do.
24878		Sch.	Thomas B. Travers	38	36	68.0	23.3	4.8	1871		Dorchester County, Md.	Baltimore, Md.
145048		Slp.	Thomas C. Bunting	11	10	33.5	13.6	3.0	1875		Eastville, Va.	Cape Charles, Va.
24353		Slp.	Thomas C. Burns	9	8	35.6	13.6	3.6	1852		Port Richmond, N. Y.	Perth Amboy, N. J.
145301		Sch.	Thomas C. Eaton	77	73	83.7	23.8	6.2	1882		Dorchester County, Md.	Norfolk, Va.
145358		Sch.	Thomas C. Rackett	44	28	59.0	19.2	8.0	1883		Noank, Conn.	Greenport, N. Y.
24579		Sch.	Thomas C. Wilson	30	29	58.5	15.7	5.0	1868		Black River, Ohio	Chicago, Ill.
24613		Sch.	Thomas E. Bell	39	39	60.5	20.0	6.2	1867		Talbot County, Md.	Baltimore, Md.
24997		Slp.	Thomas E. Cook	17	16	43.4	16.0	4.5	1874		Baltimore, Md.	Do.
13219		Slp.	Thomas E. Jewell	68	68	64.2	27.5	7.0	1863		Mystic, Conn.	New York, N. Y.
145591		Sch.	Thos. E. Taylor	10	9	56.0	15.2	4.1	1891		Solomons Island, Md.	Baltimore, Md.
145212		Sch.	Thomas F. Bayard	70	66	86.0	21.1	8.6	1880		Brooklyn, N. Y.	Juneau, Alaska.
24731		Sch.	Thomas F. Nevitt	27	25	52.0	16.0	6.0	1857		Somerset County, Md.	Baltimore, Md.
145549	K. H. G. S.	Sch.	Thomas F. Pollard	731	677	157.5	34.0	17.0	1890		Dennisville, N. J.	Bridgeton, N. J.
145514		Sch.	Thomas G. Duncan	9	9	55.3	15.4	3.6	1890		Solomons Island, Md.	Crisfield, Md.
24860		Slp.	Thomas G. Hunt	22	14	48.4	18.4	4.6	1871		Greenport, N. Y.	Edenton, N. C.
145331	K. B. H. W.	Sch.	Thomas G. Smith	513	487	143.2	34.5	14.9	1883		Wilmington, Del.	Bridgeton, N. J.
145425		Cat.	Thomas H. Bennett	6	5	29.0	10.7	3.1	1886		Philadelphia, Pa.	Baltimore, Md.
24020		Sch.	Thomas H. Brice	48	46	73.0	21.0	5.0	1856		Baltimore, Md.	New York, N. Y.
59404		Sch.	Thomas H. Cahoon	431	409	166.0	30.5	10.3	1881		East Saginaw, Mich.	Port Huron, Mich.
24326		Slp.	Thomas H. Fales	31	30	52.0	18.0	5.5	1852		Newark, N. J.	New York, N. Y.
24677		Sch.	Thomas H. Hooper	46	43	65.6	22.0	5.6	1861		Dorchester County, Md.	Baltimore, Md.
24978		Sch.	Thomas H. Howland	298	283	138.8	26.0	11.1	1872		Manitowoc, Wis.	Milwaukee, Wis.
24881		Sch.	Thomas H. Kirby	36	34	63.0	20.2	5.6	1871		Talbot County, Md.	Baltimore, Md.
145316		Sch.	Thomas H. Kirby	28	26	61.1	17.6	5.1	1882		St. Michaels, Md.	Do.
145578	K. J. G. R.	Sch.	Thomas H. Lawrence	374	322	134.7	33.3	11.0	1891		Boston, Mass.	Boston, Mass.
24818		Slp.	Thomas H. Ruark	16	10	43.0	17.3	8.9	1869		Crisfield, Md.	Washington, D. C.
145374		Sch.	Thomas J. Clayton	54	51	69.8	23.5	4.8	1884		Marcushook, Pa.	Wilmington, Del.
24805		Sch.	Thomas J. Dail	66	63	82.4	23.5	5.5	1869		Dorchester County, Md.	Crisfield, Md.
145598		Sch.	Thomas J. Dixon	10	6	51.5	14.0	8.7	1891		St. Peters, Md.	Cape Charles, Va.
24886		Sch.	Thomas J. Hickman	9	8	42.7	12.8	3.3	1871		Crisfield, Md.	Do.
24028		Sch.	Thomas J. McMahon	36	34	59.9	18.7	6.2	1864		Baltimore, Md.	Baltimore, Md.
24716		Sch.	Thomas J. Owen	68	65	73.0	24.5	6.3	1863		Nyaok, N. Y.	Perth Amboy, N. J.
24727		Sch.	Thomas J. Parks	26	18	53.5	18.0	5.6	1865		Dorchester County, Md.	Tappanhook, Va.
24969		Sch.	Thomas J. Seward	88	84	86.6	25.5	6.3	1873		do	Baltimore, Md.
145571	K. J. C. N.	Sch.	Thomas J. Shryock	173	164	117.4	23.7	7.7	1891		Bethel, Del.	Seaford, Del.
24173		Sch.	Thomas K. Carroll	40	38	60.0	18.4	4.9	1850		Dorchester County, Md.	Washington, D. C.
145345	K. B. P. W.	Sch.	Thomas L. James	396	376	143.9	35.0	11.0	1883		New Haven, Conn.	Perth Amboy, N. J.
145264		Sch.	Thomas L. Parker	628	596	186.9	38.0	13.5	1881		Manitowoc, Wis.	New York, N. Y.
24168		Slp.	Thomas M. Davis	7	7	23.0	11.5	3.0			Crisfield, Md.	Crisfield, Md.
145527		Sch.	Thomas M. Freeman	10	9	53.7	14.6	3.0	1880		Madison, Md.	Baltimore, Md.
24706		Sch.	Thomas M. Somers	28	19	53.3	18.3	5.8	1854		Worcester County, Md.	Cape Charles, Va.
145204		Sch.	Thomas P. Jones	25	24	54.9	18.0	4.6	1879		St. Michaels, Md.	Newport News, Va.
24871		Sch.	Thomas P. Sheldon	669	635	194.0	33.2	13.1	1871		East Saginaw, Mich.	Sandusky, Ohio.
145096		Slp.	Thomas R. Berry	9	5	33.3	13.0	3.6	1875		Port Norris, N. J.	Bridgeton, N. J.
145256		Sch.	Thomas R. Powley	15	14	57.0	14.5	3.9	1881		Cambridge, Md.	Annapolis, Md.
24821		Sch.	Thomas R. Williams	72	69	78.0	25.5	5.3	1869		Tottenville, N. Y.	New York, N. Y.
24911		Sch.	Thomas R. Wooley	104	99	96.0	26.0	5.0	1872		Keyport, N. J.	Do.
24914		Sch.	Thomas S. Hedson	10	6	43.3	12.6	3.7	1872		Somerset County, Md.	Crisfield, Md.
145368		Slp.	Thomas S. Lee	12	6	40.6	15.7	4.2	1884		Leesburg, N. J.	Bridgeton, N. J.
145018		Sch.	Thomas S. Negus	71	68	85.2	20.5	8.6	1873		Brooklyn, N. Y.	San Diego, Cal.
24383		Slp.	Thomas S. Sumwalt	9	8	33.3	12.3	3.4	1864		Hampton, Va.	Newport News, Va.
145056	J. Q. W. F.	Sch.	Thomas W. Holder	231	199	121.0	28.0	9.3	1873		Bucksport, Me.	Boston, Mass.
145274		Sch.	Thomas W. Knight	66	62	73.4	21.3	7.6	1881		Essex, Mass.	Kennebunk, Me.
24715		Sch.	Thomas W. Moore	32	23	59.2	20.5	5.5	1866		Dorchester County, Md.	Annapolis, Md.
24567		Sch.	Thomas W. Ware	50	48	72.2	18.2	5.3	1864		Milton, Del.	Wilmington, Del.
24596	J. C. F. M.	Sch.	Thomas W. H. White	213	159	114.6	29.6	9.2	1867		Tuckerton, N. J.	New York, N. Y.
24858		Sch.	Thos. H. Bailly Browne	35	33	67.6	21.5	5.1	1870		Somerset County, Md.	Baltimore, Md.
24705		Sch.	Thomas and Henry	31	21	58.0	20.0	5.0	1859		Accomac County, Va.	Do.
145705	K. M. N. D.	Sch.	Thomaston	693	613	173.2	35.0	14.2	1895		Noank, Conn.	Philadelphia, Pa.
105834		Sch. y.	Thora	18	17	39.0	15.0	6.0	1879		Boston, Mass.	Boston, Mass.
145749		Cat.	Thordis	8	8	28.5	11.5	3.2	1897		Buzzards Bay, Mass.	Hyannis, Mass.
24461		Slp.	Thorn	17	16	39.2	13.8	6.0	1831		Waterford, Conn.	New London, Conn.
145427		Slp. y.	Thorn	10	8	36.6	11.7	5.2	1878		Bristol, R. I.	New York, N. Y.
24974		Slp.	Three Bells	8	8	31.0	11.7	2.4	1872		Chinoteague, Va.	Cape Charles, Va.
24212		Sch.	Three Brothers	32	30	58.0	18.7	5.7	1865		Key West, Fla.	Key West, Fla.

* Formerly British schooner Rettie.

* Formerly sloop J. E. Jewell.

* Formerly schooner Adrienne.

MERCHANT SAILING VESSELS OF THE UNITED STATES—Continued.

Official No.	Signal letters.	Rig.	Name of vessel.	Gross tonnage.	Net tonnage.	Length.		Depth.	When built.	Where built.	Home port (where permanent document issues).
						Feet.	Feet.				
24481		Sch.	Three Brothers	37	35	57.0	20.4	4.5	1861	San Francisco, Cal.	San Francisco, Cal.
24627		Slp.	Three Brothers	30	29	57.9	20.3	4.1	1868	Chester, Pa.	Philadelphia, Pa.
24847		Sch.	Three Brothers	12	11	43.6	16.9	3.7	1870	Biloxi, Miss.	New Orleans, La.
24987		Sch.	Three Brothers	349	332	136.5	25.9	12.0	1873	Black River, Ohio	Cleveland, Ohio
145241		Sch.	Three Brothers	54	51	77.0	24.0	5.5	1881	Pocomoke City, Md.	Crisfield, Md.
145245		Sch.	Three Brothers	13	13	45.0	12.1	3.5	1883	Bayou Long, La.	Brashear, La.
145387		Sch.	Three Brothers	7	6	33.4	10.0	2.4	1884	St. Mary County, Md.	Alexandria, Va.
145398		Sch.	Three Brothers	19	18	48.6	13.6	5.6	1882	Kadiak, Alaska	Kadiak, Alaska
145625		Slp.	Three Brothers	5	5	27.6	11.4	3.0	1892	Bridgeton, N. J.	Bridgeton, N. J.
145627		Slp.	Three Bros.	8	7	41.0	10.8	3.7	1892	Wormleys Creek, Va.	Newport News, Va.
145716	K. M. O. J.	Sch.	Three Brothers	382	359	126.9	25.9	22.6	1877	Tvedestrand, Norway	Key West, Fla.
19964	H. P. T. N.	Sch.	Three Friends	122	116	100.4	18.0	8.5	1869	Landingville, Pa.	Seaford, Del.
145307		Lgr.	Three Friends	8	8	38.2	12.8	3.0	1874	Terrebonne, La.	Brashear, La.
145647		Sch.	Three Friends	5	5	40.6	10.2	2.3	1893	Beaufort, N. C.	Beaufort, N. C.
21665		Sch.	Three Johns	9	8	46.2	12.6	3.0	1868	Northampton County, Va.	Cape Charles, Va.
145667		Sch.	Three Links	5	7	29.0	11.3	2.9	1893	Oak Harbor, Ohio	Toledo, Ohio
145601	K. J. W. B.	Sch.	Three Marys	1,151	1,024	193.7	40.0	17.5	1891	Bath, Me.	New York, N. Y.
145675		Sch.	Three Pot.	11	10	37.0	15.0	4.0	1894	Morehead City, N. C.	Newbern, N. C.
24121		Sch.	Three Sisters	17	16	40.5	12.0	6.0	1849	Brooksville, Me.	Deer Isle, Me.
24332		Slp.	Three Sisters	22	21	47.0	17.0	4.0	1840	Fall River, Mass.	Perth Amboy, N. J.
24411		Sch.	Three Sisters	30	29	55.0	19.0	4.0	1856	Worcester County, Md.	Greenport, N. Y.
24629		Slp.	Three Sisters	5	5	29.2	11.0	3.3	1867	Philadelphia, Pa.	Wilmington, Del.
24701		Sch.	Three Sisters	29	28	53.1	19.7	5.3	1863	Newport, N. Y.	Norfolk, Va.
24773		Slp.	Three Sisters	6	6	34.8	12.9	2.9	1868	Sussex County, Del.	Do.
24806		Sch.	Three Sisters	65	61	63.0	22.0	6.0	1855	Dorchester County, Md.	Crisfield, Md.
24924	J. M. H. T.	Sch.	Three Sisters	802	275	124.0	30.6	11.1	1872	Milford, Del.	Boston, Mass.
145008		Sch.	Three Sisters	39	37	61.5	22.0	4.4	1874	do	Port Jefferson, N. Y.
145055		Sch.	Three Sisters	33	32	54.7	18.3	5.6	1875	Friendship, Me.	Norfolk, Va.
145228		Sch.	Three Sisters	18	17	46.0	16.4	3.9	1880	Cedar River, Wash.	Astoria, Oreg.
145365		Sch.	Three Sisters	23	14	52.0	16.2	4.8	1884	Dorchester, N. J.	Bridgeton, N. J.
145406		Sch.	Three Sisters	2	6	38.8	11.4	3.8	1885	Ellaville, Fla.	Tampa, Fla.
145495		Slp.	Three Sisters	9	9	31.3	12.7	4.1	1887	Jersey City, N. J.	New York, N. Y.
145596		Cat. y.	Three Sisters	6	5	26.5	11.7	4.0	1882	Newport, R. I.	Newport, R. I.
145636		Sch.	Three Sisters	8	6	33.0	11.6	2.8	1892	Coinjock, N. C.	Edenton, N. C.
145730		Slp.	Three Sisters	7	5	38.2	12.8	3.3	1896	Crisfield, Md.	Crisfield, Md.
145782		Sch.	Three Sisters	39	34	56.3	18.0	8.8	1878	Newtown, Md.	Key West, Fla.
145161		Sch.	Three Sons	58	56	80.0	24.0	6.2	1878	Crisfield, Md.	Crisfield, Md.
24108		Sch.	Tidal Wave	53	51	66.9	19.8	7.5	1859	Essex, Mass.	Boston, Mass.
24790	J. G. R. M.	Bk.	Tidal Wave	608	496	161.5	37.2	13.7	1869	Port Madison, Wash.	Tacoma, Wash.
24856		Sch.	Tidal Wave	70	66	74.0	21.0	7.0	1871	Essex, Mass.	Gloucester, Mass.
24882		Sch.	Tidal Wave	16	15	48.5	14.0	8.0	1871	Matagorda, Tex.	Galveston, Tex.
24926		Sch.	Tidal Wave	30	18	55.0	18.3	5.1	1872	Mauricetown, N. J.	Bridgeton, N. J.
145275		Sch.	Tidal Wave	9	9	46.0	11.0	3.0	1881	Yorktown, Va.	Somers Point, N. J.
145370		Slp.	Tidal Wave	7	6	32.0	11.2	8.0	1884	Keyport, N. J.	Perth Amboy, N. J.
145767		Slp.	Tid Davis	8	8	31.8	12.6	4.8	1898	Stamford, Conn.	Stamford, Conn.
20448		Slp. y.	Tiger	11	10	33.5	14.4	3.7	1873	New Haven, Conn.	New York, N. Y.
145298		Slp.	Tiger	5	5	27.8	13.0	3.4	1869	Norwalk, Conn.	Bridgeton, Conn.
145501		Slp.	Tiger	20	19	51.5	15.5	4.1	1888	Mount Desert, Me.	Rockland, Me.
145562		Slp. y.	Tigress	14	14	37.9	13.7	6.1	1890	Boston, Mass.	New York, N. Y.
24851		Sch.	Tillie	7	6	27.7	13.2	3.0	1870	Darien, Conn.	Do.
145118	J. S. C. F.	Bk.	Tillie Baker	719	683	150.1	34.0	18.7	1876	Harrington, Me.	Do.
145180		Slp.	Tillie Covert	10	9	37.8	14.2	4.2	1876	Greenbank, N. J.	Somers Point, N. J.
145733		Sch.	Tillie Mand	6	6	33.6	8.8	3.0	1898	Fletcher Bay, Wash.	Seattle, Wash.
145333	K. B. J. D.	Sbp.	Tillie E. Starbuck	2,025	1,829	257.0	42.5	23.1	1883	Chester, Pa.	New York, N. Y.
145026		Slp.	Tina B.	8	7	30.0	12.4	4.8	1875	Noank, Conn.	Stonington, Conn.
145245	K. F. D. V.	Sch. y.	Tioga	24	23	52.7	15.8	6.0	1881	Salem, Mass.	Boston, Mass.
145803		Sch.	Titania	106	77	94.0	24.2	9.2	1899	Essex, Mass.	Gloucester, Mass.
145612		Sch.	Tobyhanna	836	800	191.7	33.9	15.9	1891	Noank, Conn.	New York, N. Y.
145570	K. J. B. T.	Sch.	Tofa	631	535	172.9	35.2	13.1	1891	Bath, Me.	Bath, Me.
145507		Sch.	Tokio	1,395	1,316	222.2	38.0	19.0	1889	West Bay City, Mich.	Detroit, Mich.
24117		Sch.	Toledo	31	29	58.3	21.2	4.1	1857	Bridgeboro, N. J.	Perth Amboy, N. J.
24321		Slp.	Tom	74	70	63.0	26.0	7.0	1866	Brooklyn, N. Y.	New York, N. Y.
145419	K. D. J. G.	Sch.	Tom Beattie	140	133	93.7	28.3	7.4	1886	Bath, Me.	New Haven, Conn.
24983		Sch.	Tom Paine	46	43	72.1	17.4	5.4	1871	Chicago, Ill.	Grand Haven, Mich.
126747		Slp.	Tomahawk	7	6	26.0	12.5	4.8	1890	Harwich, Mass.	Boston, Mass.
145373		Sch.	Tony Faust	47	36	71.0	22.4	6.0	1884	Pocomoke City, Md.	Crisfield, Md.
145432		Sch.	Tony Faust	10	9	52.5	13.0	3.5	1886	Dorchester County, Md.	Do.
145286		Slp.	Top	9	9	34.7	12.6	3.8	1881	Port Madison, Wash.	Seattle, Wash.
24683	J. F. Q. H.	Bk.	Top Gallant	1,280	1,165	187.5	38.5	23.5	1863	East Boston, Mass.	San Francisco, Cal.
145466		Slp.	Tormentor	11	10	32.5	12.4	5.0	1885	Newburyport, Mass.	New London, Conn.
24944		Slp.	Tormentor	10	9	37.0	14.0	4.0	1873	Welsh Point, Conn.	New Haven, Conn.
145487		Sch.	Tormentor	11	11	45.0	13.0	2.1	1873	Greenbank, N. J.	Tuckerton, N. J.
145611		Sch.	Tortugas	82	78	81.3	23.7	6.2	1894	Charleston, S. C.	Cedar Keys, Fla.
145586		Slp. y.	Tourist	10	9	30.5	13.5	4.2	1890	New York, N. Y.	New York, N. Y.
145683		Slp. y.	Tourist	11	11	30.5	12.4	5.4	1895	Boothbay, Me.	Boston, Mass.

¹ Formerly schooner Potomac.

² Formerly Spanish schooner Antonio Suarez.

³ Formerly sloop-yacht Pet.

⁴ Formerly sloop-yacht City of Chicago.

† Rebuilt, 1890.

MERCHANT SAILING VESSELS OF THE UNITED STATES—Continued.

Official No.	Signal letters.	Rig.	Name of vessel.	Gross tonnage.	Net tonnage.	Length.	Breadth.	Depth.	When built.	Where built.	Home port (where permanent document issues).
						<i>Feet.</i>	<i>Feet.</i>	<i>Feet.</i>			
145655		Sch. y.	Toxteth	23	22	56.4	13.8	5.6	1893	Sangatusck, Mich	Chicago, Ill.
24951		Slp.	Trackless	9	9	33.0	14.0	3.0	1861	Riverhead, N. Y.	Greenport, N. Y.
24142		Sch.	Tracy J. Bronson	277	263	137.3	26.6	11.6	1857	Cleveland, Ohio	Chicago, Ill.
24888		Slp.	Trader	12	7	38.0	15.0	4.0	1869	Dorchester, N. J.	Bridgeton, N. J.
145430		Sch.	Trader	10	9	35.0	11.0	4.0	1886	Fort Howard, Wis	Milwaukee, Wis
146238		Slp.	Tramp	5	5	28.8	11.2	3.0	1881	Keyport, N. J.	Perth Amboy, N. J.
145533		Sch.	Transient	9	8	44.1	11.6	3.6	1889	Punta Gorda, Fla	Key West, Fla.
24615		Slp.	Transient	11	11	31.8	13.6	5.9			Machias, Me.
145579		Sch.	Transient	9	8	30.6	14.1	3.5	1891	Barrington, R. I.	Providence, R. I.
145607	K. J. W. S.	Sch.	Transient	547	496	165.2	37.1	13.1	1891	Ballard, Wash	San Francisco, Cal.
24310		Slp.	Transport	25	24	43.0	18.0	6.8	1836	Greenpoint, N. Y.	New York, N. Y.
24486		Sch.	Traveler	32	30	57.0	20.0	4.3	1861	Yerba Buena Island, Cal	San Francisco, Cal.
24764	J. G. M. V.	Sch.	Traveler	172	125	104.2	28.0	7.0	1869	Essex, Conn	Hartford, Conn.
145346		Slp.	Traveler	6	5	32.0	12.5	3.1	1884	Cambridge, Md	Baltimore, Md.
145759	K. N. L. H.	Sch.	Traveler	67	62	78.4	24.3	5.7	1897	Huntsboro, Miss	Shieldsboro, Miss.
146255		Slp.	Traveller	6	6	27.6	12.7	3.7	1881	Providence, R. I.	Hyannis, Mass.
145618		Sch.	Tray	18	17	42.0	17.0	3.0	1891	Hulls Creek, Va	Tappahannock, Va.
24678		Sen.	Tread Haven	45	33	71.5	23.4	5.8	1868	Talbot County, Md	Baltimore, Md.
24495		Slp.	Treasurer	9	9	33.0	14.0	3.0	1850	Fairton, N. J.	Do.
145691		Sch.	Treco	9	8	42.6	13.7	3.0	1895	Currituck, N. C	Edenton, N. C.
24191		Sch.	Trenton	26	25	47.8	15.0	6.2	1843	Trenton, Me	Machias, Me.
145053		Sch.	Tres Hermanos	21	21	54.6	19.4	4.4	1874	Maudeville, La	New Orleans, La.
145784		Sch.	Tres Hermanos	39	34	66.5	19.0	5.8		Spanish prize	New York, N. Y.
24331		Slp.	Trial	35	33	44.5	19.9	6.4	1857	Astoria, N. Y.	Do.
145688		Sch.	Triby	10	10	32.2	11.7	3.6	1896	Seattle, Wash	Juneau, Alaska.
145720		Cat.	Triby	5	5	23.4	11.2	3.6	1896	Osterville, Mass	Chatbam, Mass.
145722		Cat.	Triby	6	6	29.0	12.0	3.9	1896	Atlantic City, N. J.	Somers Point, N. J.
145758		Slp.	Triby	7	6	37.5	13.2	5.6	1895	Machias, Me	Lubec, Me.
145771		Slp.	Triby	6	6	26.6	11.5	3.8	1898	Stanwood, Wash	Tacom, Wash.
145777		Slp.	Triby	8	8	30.7	10.0	6.0	1898	Bucksport, Me	Gloucester, Mass.
24751		Sen.	Trimmer	78	74	68.2	22.0	7.7	1834	Cape May, N. J.	Albany, N. Y.
24780		Slp.	Trimmer	9	9	36.0	11.3	3.4	1867	Staten Island, N. Y	New York, N. Y.
145499		Sch. y.	Trinculo	14	13	31.4	13.2	5.3	1879	East Boston, Mass	Do.
24432		Sch.	Trio	18	9	43.4	16.3	4.6		Chester, Pa	Bridgeton, N. J.
145035	K. C. F. L.	Sch. y.	Triton	30	37	65.3	18.6	6.5	1872	Bristol, R. I.	Philadelphia, Pa.
145046		Sch.	Triton	71	67	74.0	22.2	7.8	1875	Essex, Mass	Gloucester, Mass.
145050		Sch.	Triton	79	75	76.4	25.0	6.7	1869	Johnston, New Brunswick	Calais, Me.
145401		Sch.	Triton	5	5	29.5	9.3	3.0	1865	Astoria, Oreg	Astoria, Oreg.
145602		Slp.	Triton	6	6	41.0	11.9	3.0	1891	Cape Charles, Va	Cape Charles, Va.
145614		Slp.	Triton	17	15	48.6	14.1	8.0	1891	Deer Isle, Me	Eastport, Me.
145741		Slp.	Triton	7	7	31.6	12.5	3.4	1897	Patchogue, N. Y.	Patchogue, N. Y.
145747		Slp.	Triton	6	6	24.0	11.2	3.9	1885	South Boston Mass	Dennis, Mass.
24054		Sch.	Triumph	16	16	44.0	15.1	4.8		East Boston, Mass	Edgartown, Mass.
24576		Slp.	Triumph	5	5	24.8	10.1	3.7	1867	Westerly, R. I.	Stonington, Conn.
24831		Slp.	Triumph	22	21	50.8	18.0	3.2	1870	Bath, Me	Boston, Mass.
145651		Sch.	Triumph	27	26	66.1	18.9	5.1	1893	Highman Island, Md	Baltimore, Md.
145696		Slp. y.	Trix	6	6	30.0	9.6	3.0	1895	Chicago, Ill	Chicago, Ill.
145699		Ywl.	Trochee	8	8	30.0	11.0	2.9	1894	Waveland, Fla	St. Augustine, Fla.
145557	K. H. N. I.	Slp. y.	Trochilus	15	15	39.5	14.6	4.5	1849	Port Jefferson, N. Y.	New York, N. Y.
25632	H. S. D. B.	Bk.	Trojan	907	861	160.0	33.3	22.9	1866	Bowdoinham, Me	Pensacola, Fla.
24536		Sch.	Tropic	18	12	47.8	16.2	5.3			Cape Charles, Va.
145318	J. W. M. L.	Bkn.	Tropic Bird	347	330	136.2	31.5	11.7	1852	North Bend, Oreg	San Francisco, Cal.
91346	K. D. Q. J.	Sch.	Troubadour	77	73	90.0	24.0	7.6	1881	Boston, Mass	Boston, Mass.
24686		Slp.	Trouble	5	5	33.6	11.2	3.0	1868	Yorktown, Va	Newport News, Va.
24624		Lgr.	Trovatore	6	6	32.7	10.6	3.3	1866	Proctorville, La	Brashear, La.
59368		Sch.	Troy	486	462	187.4	30.8	10.2	1872	Marine City, Mich	Port Huron, Mich.
91003		Slp. y.	Truant	20	19	45.0	15.0	5.7	1877	Brooklyn, N. Y.	New York, N. Y.
145624		Cat. y.	Truant	6	6	25.3	12.0	3.5	1891	Osterville, Mass	Do.
24254		Sch.	True Republican	16	15	37.0	14.0	6.0	1819	Boothbay, Me.	St. George, Me.
24985		Sch.	True Republican	8	7	39.0	11.5	3.0	1855	Terrebonne, La.	Brashear, La.
24457		Sch.	Truman Moss	202	181	126.0	27.0	8.0	1867	Sandusky, Ohio	Chicago, Ill.
24082		Sch.	Trumpet	21	20	44.0	13.9	6.2	1829	Essex, Mass	Rockland, Me.
24692		Slp.	Trusty	8	8	28.0	12.0	3.4	1866	Saville, N. Y.	Coldspring, N. Y.
145154		Sch.	Try Again	14	14	42.0	14.0	4.0	1877	Galveston, Tex	Galveston, Tex.
145534		Slp.	Tryall	6	6	33.0	11.2	3.2	1890	Alexandria, Va	Washington, D. C.
145644		S. p.	True Kahler	9	8	34.0	14.0	3.3	1893	Patchogue, N. Y.	Patchogue, N. Y.
24501		Slp.	Tryphenia	16	16	46.5	17.2	3.7	1866	Coldspring, N. J.	Bridgeton, N. J.
24857		Sch.	Tubal Cain	63	60	73.2	21.1	7.6	1871	Essex, Mass	New York, N. Y.
145642		Sch.	Tulekum	49	47	61.0	19.5	6.5	1893	Benicia, Cal.	San Francisco, Cal.
145622		Sch.	Tunkhannock	843	804	192.0	35.3	15.3	1891	Noank, Conn	New York, N. Y.
145766	K. N. H. S.	Sch.	Tunnel Ridge	911	843	195.0	34.8	17.6	1898	do	Philadelphia, Pa.
24630		Sch.	Tuttle Dayton	36	34	58.5	21.1	5.1	1852	Patchogue, N. Y.	Annapolis, Md.

¹ Formerly Spanish schooner Tres Hermanos.

² Formerly British schooner Emily S.

³ Formerly

a American ship Vigilante.
b German ship Amelia.
c Norwegian bark Amelia.
d Norwegian bark Florela.

⁴ Formerly schooner Marion Wentworth.
⁵ Formerly sloop-yacht Mermaid.

MERCHANT SAILING VESSELS OF THE UNITED STATES—Continued.

Official No.	Signal letters.	Rig.	Name of vessel.	Gross tonnage.	Net tonnage.	Length.	Breadth.	Depth.	When built.	Where built.	Home port (where permanent document issues).
						Feet.	Feet.	Feet.			
24516		Sch.	Twilight	59	56	64.1	20.3	7.8	1858	Essex, Mass.	Machias, Me.
24543		Sip.	Twilight	42	40	61.8	21.0	4.8	1854	Harpawell, Me.	Kennebunk, Me.
24778		Sch.	Twilight	57	5	25.0	11.0	4.0	1865	Boothbay, Me.	Portland, Me.
24993	J. P. H. L.	Sch.	Twilight	376	357	125.5	32.0	10.2	1874	Easthaven, Conn.	New Haven, Conn.
145013	J. Q. C. D.	Sch.	Twilight	14	175	112.6	30.2	9.8	1874	Port Ludlow, Wash.	San Francisco, Cal.
145308		Sip.	Twilight	10	10	33.5	12.3	4.1	1882	San Francisco, Cal.	Do.
145391		Sch.	Twilight	46	32	66.4	22.3	6.5	1884	Madison, Md.	Baltimore, Md.
145414		Sch.	Twilight	7	8	45.8	12.2	3.4	1885	Somerset County, Md.	Annapolis, Md.
145692		Sch.	Twilight	7	5	33.5	12.0	5.2	1892	Lubec, Me.	Lubec, Me.
145726		Sch.	Twilight	7	5	48.2	11.0	3.0	1896	Monte, Md.	Crisfield, Md.
145326		Sip.	Twin Brothers	8	7	32.0	13.6	3.0	1883	Patchogue, N. Y.	Patchogue, N. Y.
145519		Sch.	Twin Sisters	806	747	204.2	35.0	14.0	1889	East Saginaw, Mich.	Port Huron, Mich.
145434		Sip.	Two Annas	8	8	33.8	12.4	4.0	1887	Stockton, Md.	Chincoteague, Va.
145658		Sch.	Two Bachelors	8	7	35.0	10.0	2.6	1891	St. Augustine, Fla.	Key West, Fla.
145462		Sch.	Two Belles of S.	10	10	53.0	13.1	3.1	1887	Somerset County, Md.	Crisfield, Md.
145665		Sip.	Two Boys	5	5	26.5	10.2	4.9	1894	Bremen, Me.	Machias, Me.
24409		Sip.	Two Brothers	46	44	58.4	20.6	6.0	1830	New Brunswick, N. J.	New York, N. Y.
24626		Sch.	Two Brothers	9	8	36.6	12.4	3.8	1867	New Orleans, La.	Shieldsboro, Miss.
24646	J. F. B. P.	Sip.	Two Brothers	1,382	1,263	197.0	37.8	24.8	1868	Farmingdale, Me.	San Francisco, Cal.
24690		Sip.	Two Brothers	7	7	36.5	12.6	2.9	1866	Deals Island, Md.	Tappahannock, Va.
24703		Sch.	Two Brothers	21	20	50.3	17.8	4.9	1848	Somerset County, Md.	Do.
24713		Sip.	Two Brothers	13	12	41.9	14.6	4.0	1868	Baltimore, Md.	Baltimore, Md.
24744		Sip.	Two Brothers	7	7	34.0	12.6	3.9	1868	Crisfield, Md.	Richmond, Va.
24812		Sip.	Two Brothers	7	7	32.8	12.7	3.1	1868	Jones Creek, Va.	Norfolk, Va.
24948		Sch.	Two Brothers	11	11	40.0	13.0	2.0	1873	Chincoteague, Va.	Do.
24998		Sch.	Two Brothers	19	18	52.0	14.0	3.6	1874	Shellbank, Tex.	Corpus Christi, Tex.
59222		Sch.	Two Brothers	32	30	65.2	18.1	3.8	1869	Erin, Mich.	Sandusky, Ohio.
145003		Sip.	Two Brothers	15	15	44.9	14.5	3.3	1874	Westport, Me.	Bath, Me.
145891		Sch.	Two Brothers	10	6	47.0	13.0	3.4	1875	Somerset County, Md.	Crisfield, Md.
145119		Sch.	Two Brothers	7	6	37.5	10.5	3.0	1876	Kent Island, Md.	Baltimore, Md.
145341		Sch.	Two Brothers	7	6	34.0	11.0	3.0	1863	Mathews County, Va.	Cape Charles, Va.
145342		Sch.	Two Brothers	10	10	46.1	12.9	4.0	1883	St. Michaels, Md.	Baltimore, Md.
145397		Sip.	Two Brothers	11	10	38.0	14.2	3.0	1884	Westcreek, N. J.	Tuckerton, N. J.
145415		Sch.	Two Brothers	10	6	48.5	13.1	3.7	1885	Somerset County, Md.	Annapolis, Md.
145417		Sch.	Two Brothers	8	7	39.4	12.6	3.6	1882	Biloxi, Miss.	Shieldsboro, Miss.
145436		Sch.	Two Brothers	18	17	45.0	16.5	4.5	1886	Camden, N. J.	Camden, N. J.
145445		Sch.	Two Brothers	19	18	43.6	16.0	4.5	1886	South Oyater Bay, N. Y.	New York, N. Y.
145606		Sch.	Two Brothers	7	7	34.7	13.7	3.0	1891	Corpus Christi, Tex.	Corpus Christi, Tex.
145663		Cat.	Two Brothers	5	5	24.0	10.6	3.8	1894	Hyannisport, Mass.	Hyannis, Mass.
145680		Sch.	Two Brothers	6	6	36.6	9.4	2.4	1894	Beaufort, N. C.	Beaufort, N. C.
145695		Sip.	Two Brothers	8	8	31.0	8.8	5.5	1893	Chicago, Ill.	Marquette, Mich.
145738		Sch.	Two Brothers	17	17	44.1	14.3	6.0	1897	Tacoma, Wash.	Tacoma, Wash.
145762		Sch.	Two Brothers	12	10	36.0	14.8	4.1	1898	Key West, Fla.	Key West, Fla.
145566		Sip.	Two Cousins	8	7	33.3	14.5	3.7	1890	Galveston, Tex.	Galveston, Tex.
145797		Sip.	Two Cousins	10	7	44.0	12.3	2.7	1898	Beaufort, N. C.	Beaufort, N. C.
145861		Sip.	Two Davids	10	6	33.8	14.1	3.8	1888	Cedarville, N. J.	Bridgeton, N. J.
145169		Sip.	Two Elises	7	7	33.6	12.3	3.1	1872	Canarsie, N. Y.	Greenport, N. Y.
24828		Sip.	Two Elizas	10	9	37.0	12.0	2.9	1869	Whitestone, N. Y.	New York, N. Y.
145584		Sch.	Two Forty	41	39	67.8	17.6	6.8	1891	Essex, Mass.	Gloucester, Mass.
145108		Sip.	Two Friends	9	5	32.0	14.0	3.0	1876	Millville, N. J.	Bridgeton, N. J.
145536		Sch.	Two Friends	13	12	46.3	13.2	4.3	1890	Hunting Quarter, N. C.	Newbern, N. C.
145637		Lgr.	Two Friends	5	5	30.0	10.0	2.8	1892	Morgan City, La.	Brashear, La.
145681		Sip.	Two Friends	6	5	33.4	12.0	2.7	1895	East Fowl River, Ala.	Mobile, Ala.
145550		Sch.	Two Kitties	10	10	41.5	12.8	3.6	1890	Bay City, Mich.	Port Huron, Mich.
24930		Sch.	Two Sisters	10	9	40.5	14.6	3.0	1842	Milford, Del.	Baltimore, Md.
24939		Sip.	Two Sisters	6	6	32.0	10.2	2.5	1873	Chincoteague, Va.	Chincoteague, Va.
145214		Sip.	Two Sisters	9	8	34.2	15.6	4.4	1880	Thunderbolt, Ga.	Savannah, Ga.
145340		Sch.	Two Sisters	24	32	69.5	18.1	3.9	1883	Erin, Mich.	Port Huron, Mich.
145440		Sip.	Two Sisters	6	6	31.0	13.0	3.2	1886	Patchogue, N. Y.	Patchogue, N. Y.
145464		Sch.	Two Sisters	10	5	49.0	12.9	3.3	1887	Somerset County, Md.	Crisfield, Md.
145564		Sch.	Two Sisters	21	20	43.8	18.5	4.1	1890	Santa Rosa Sound, Fla.	Pensacola, Fla.
145613		Sch.	Two Sisters	9	9	34.7	14.7	3.7	1891	Pass Manchac, La.	New Orleans, La.
145657		Sch.	Two Sisters	7	7	39.0	11.1	3.1	1893	North River, N. C.	Beaufort, N. C.
145676		Sch.	Two Sisters	32	30	52.0	20.0	3.5	1894	Milford, Del.	Wilmington, Del.
145729		Sip.	Two Sisters	8	8	43.1	14.5	3.5	1896	Tilghman Island, Md.	Baltimore, Md.
145737		Sip.	Two Sisters	6	6	32.7	11.0	3.7	1896	Parkertown, N. J.	Tuckerton, N. J.
145739		Sip.	Two Sisters	10	10	43.2	13.3	4.0	1897	Oakdale, N. Y.	Patchogue, N. Y.
145769		Sip.	Two Sisters	9	9	34.2	12.2	3.6	1898	Bremen, Me.	Portsmouth, N. H.
145794		Sip.	Two Sisters	10	8	32.5	13.3	2.6	1898	Key Largo, Fla.	Key West, Fla.
145063		Sch.	Two Sons	33	19	57.5	20.2	4.4	1875	Madisonville, La.	New Orleans, La.
24563		Sip.	Tycoon	22	21	47.1	16.8	4.3	1866	Bridgeton, N. J.	Richmond, Va.
24561		Sip.	Typhoon	15	15	42.0	14.7	4.2	1871	Greenport, N. Y.	New York, N. Y.
145671		Sip.	Typhoon	10	10	34.0	11.0	4.4	1894	Everett, Wash.	Cleveland, Ohio.
24981		Sch.	Tyro	335	319	137.8	26.2	11.3	1873	Milwaukee, Wis.	Cleveland, Ohio.
24072		Sch.	Tyro	41	38	61.0	18.3	5.3	1850	Belfast, Me.	Rockland, Me.
145697		Sch.	TYRONE	2,117	1,862	300.8	41.0	21.6	1895	Cleveland, Ohio.	Cleveland, Ohio.

MERCHANT SAILING VESSELS OF THE UNITED STATES—Continued

Official No.	Signal letters.	Rig.	Name of vessel.	Gross tonnage.	Net tonnage.	Length.	Breadth.	Depth.	W ^b built.	Where built.	Home port (where permanent document issues).
			U.			<i>Feet.</i>	<i>Feet.</i>	<i>Feet.</i>			
25287	Sch.	U and I	7	7	27.1	10.8	3.2	1891	Port Townsend, Wash	Port Townsend, Wash.
25094	Sip.	U. S. Grant	10	9	33.0	13.4	4.0	1867	Jamestown, N. Y.	Providence, R. I.
25145	Sch.	U. S. Grant	24	16	49.2	17.3	5.5	1865	Talbot County, Md.	Annapolis, Md.
25212	Sip.	U. S. Grant	8	8	30.0	13.0	3.5	1868	Glenwood, N. Y.	Somers Point, N. J.
25203	Sch.	J. N. H. W. Ulrica R. Smith	125	118	90.0	26.2	7.8	1873	Jonesboro, Me.	Machias, Me.
25310	Sch.	Umiak	10	10	39.8	12.0	5.3	1898	Burton, Wash	Seattle, Wash.
25017	Sch. y.	Una	35	33	71.5	17.7	6.2	1847	Williamsburg, N. Y.	New York, N. Y.
25059	Sip.	Una	55	53	53.0	25.0	7.3	1850	Brooklyn, N. Y.	Do.
25210	Sch.	J. P. N. S. Una	207	197	118.2	31.5	9.8	1874	Port Blakeley, Wash	San Francisco, Cal.
25228	Sip.	Una	44	41	63.2	17.0	6.6	1877	Grand Haven, Mich	Grand Haven, Mich.
25241	Sch.	Una	10	7	40.0	13.3	4.8	1881	Patchogue, N. Y.	Somers Point, N. J.
25271	Sip.	Una	7	6	26.9	11.9	5.2	1888	Somers Point, N. J.	Do.
25291	Sch.	Una	9	8	31.5	12.6	3.7	1892	New Whatcom, Wash	Mary Island, Alaska.
25300	Sip.	Una	8	7	32.0	13.6	3.0	1891	Bayshore, N. Y.	Patchogue, N. Y.
25021	Sch.	Unadilla	396	376	153.6	30.6	13.4	1862	Cleveland, Ohio	Buffalo, N. Y.
25314	Sch. y.	Uncaas	30	30	56.5	16.4	6.4	1898	Tottenville, N. Y.	New York, N. Y.
25215	Sch.	Uncle Dan	10	9	34.5	12.4	3.4	1875	Somers Point, N. J.	Bridgeton, N. J.
25219	Sip.	Uncle David	5	5	27.5	11.5	2.5	1869	Patchogue, N. Y.	Patchogue, N. Y.
25043	Sch.	Uncle Joe	69	65	64.0	22.0	5.8	1850	Middletown, Conn	Perth Amboy, N. J.
25209	Sch.	Uncle Joe	63	60	73.8	21.0	7.0	1874	Bath, Me.	Portland, Me.
25246	Bkn.	J. V. S. P. Uncle John	314	273	138.0	33.4	10.5	1881	Eureka, Cal	Eureka, Cal.
25305	Sip.	Uncle Sam	11	9	37.7	12.0	4.5	1897	Reedville, Va.	Tappahannock, Va.
26179	Bk.	J. H. G. V. Undaunted	1,764	1,647	207.3	41.1	19.3	1869	Bath, Me.	San Francisco, Cal.
25149	Sip.	Undine	6	6	34.4	12.6	2.9	1866	Somerset County, Md	Crisfield, Md.
25200	Sip.	Undine	10	9	34.2	12.5	3.4	1873	Chincoteague, Va	Chincoteague, Va.
25216	Sip. y.	Undine	10	9	38.0	14.0	5.6	1872	Bristol, R. I.	Boston, Mass.
25217	Sip. y.	Undine	26	24	48.5	17.5	5.0	1872	Brooklyn, N. Y.	Do.
25232	Sch.	Undine	8	8	45.0	14.0	3.2	1876	Bon Secour, Ala.	Mobile, Ala.
25226	Sip.	Undine	12	12	39.2	14.9	4.3	1875	Tottenville, N. Y.	New York, N. Y.
25244	Sip.	Undine	10	9	32.0	11.7	4.2	1881	Essex, Mass.	New London, Conn.
25247	Sip.	Undine	5	5	29.6	11.0	3.0	1882	Somers Point, N. J.	Somers Point, N. J.
25274	Sip.	Undine	8	8	31.6	12.7	6.0	1888	Bristol, Me.	Eastport, Me.
25288	Sip. y.	Undine	5	5	29.4	12.0	3.3	1882	New York, N. Y.	New York, N. Y.
25297	Sip.	Undine	7	7	31.1	13.4	3.8	1894	Double Bayou, Tex.	Galveston, Tex.
25252	Sip.	Unexpected	7	7	28.2	13.0	3.0	1882	Coldspring, N. Y.	Coldspring, N. Y.
25311	Sip.	Unguova	7	6	25.0	10.1	3.5	1896	Riverhead, N. Y.	Greenport, N. Y.
25280	Sip. y.	Union	6	6	25.0	11.0	4.1	1878	Boston, Mass.	Boston, Mass.
25020	Sip.	Union	9	8	32.7	12.8	3.5	1865	Greenport, N. Y.	Patchogue, N. Y.
25074	Sip.	Union	10	10	34.6	12.8	4.2	Staten Island, N. Y.	New York, N. Y.
25128	Sch.	Union	48	46	63.2	19.3	7.0	1843	Duxbury, Mass.	Buckaport, Me.
25135	Sch.	Union	66	62	71.6	24.0	5.0	1867	Frederica, Del.	New York, N. Y.
25225	Sip.	Union	12	12	42.5	14.5	3.2	1876	New Haven, Conn	Greenport, N. Y.
25250	Sip.	Union	71	68	75.5	24.0	4.9	1882	Boston, Mass.	Boston, Mass.
25284	Sip.	Union	10	9	34.8	13.2	4.0	1887	New Brighton, N. Y.	Perth Amboy, N. J.
25301	Sip.	Union	15	14	36.5	15.3	4.5	1895	Savannah, Ga	Savannah, Ga.
25152	Sch.	Union Bell	20	19	45.8	19.6	4.3	1860	Dorchester County, Md.	Norfolk, Va.
25234	Sch.	Unique	20	19	44.0	11.6	8.9	1878	Gloucester, Mass.	Brunswick, Ga.
25265	Sch.	Unique	79	75	74.2	22.2	8.5	1887	Essex, Mass.	Boston, Mass.
25004	Sch.	United	26	24	52.0	17.6	5.7	1864	Somerset County, Md.	Crisfield, Md.
25051	Sch.	United	11	10	34.7	13.4	4.4	Fairhaven, Mass.	New Bedford, Mass.
25154	Sip.	United States	68	65	70.8	24.4	5.3	1868	Cape Elizabeth, Me.	Saco, Me.
25238	Sip.	United States	6	6	30.0	11.1	3.0	1870	Ielip, N. Y.	Patchogue, N. Y.
25283	Sip.	Unnie	7	6	28.8	11.2	5.0	1885	Brewer, Me.	Mount Desert Ferry, Me.
25249	*Sip.	Uno	15	14	47.3	12.9	4.3	1882	Clayton, N. Y.	Cape Vincent, N. Y.
25302	Sch.	Uno	7	7	25.0	10.2	4.2	1886	Five Fathoms, Ga	Savannah, Ga.
25317	*Sch.	K. P. D. C. Upton	843	746	184.9	35.0	16.2	1899	Bath, Me.	Fall River, Mass.
25009	Sip. y.	Uranus	5	5	27.8	10.8	3.4	1864	East Boston, Mass	Boston, Mass.
25296	Sch.	K. L. V. S. Uranus	152	144	114.5	23.4	8.8	1894	San Francisco, Cal	San Francisco, Cal.
60096	Sch.	Urbana	524	498	169.0	29.9	12.9	1873	New Jerusalem, Ohio.	Port Huron, Mich.
25032	Sch.	H. S. B. Q. Urbana	105	100	83.3	24.9	7.5	1843	Stonington, Conn	Port Jefferson, N. Y.
25261	Sch.	Urbane	10	9	54.7	15.9	2.6	1885	Cambridge, Md.	Crisfield, Md.
25237	Sch.	Uriah Horner	33	32	72.3	18.0	3.5	1879	Colchester, Va.	Alexandria, Va.
25204	Sch.	Uriah Timmons	24	22	52.0	16.5	6.0	1873	Wilmington, N. C.	Brunswick, Ga.
25062	Sch.	Uriah F. Washburn	90	85	86.0	27.0	6.3	1866	Stonypoint, N. Y.	New York, N. Y.
25245	Sch.	Ursa Minor	19	18	54.0	15.0	3.0	1881	Pascagoula, Miss.	Shieldsboro, Miss.
25285	Cat.	Ursula	5	5	25.2	12.0	3.6	1891	Newport, R. I.	Newport, R. I.
25223	Lgr.	Ustica	9	9	41.0	13.4	3.4	1878	Little Caillon, La.	Brashear, La.
			V.								
25590	Sch.	V. C. Conklin	16	16	55.0	15.0	3.0	1866	Jameville, N. O.	Norfolk, Va.
25068	Sch.	V. M. Fauria	32	31	62.9	21.0	4.7	1879	Madisonville, La.	New Orleans, La.
161806	Sip.	V. V. Jackson	10	8	46.0	12.6	4.4	1897	Sandy Bottom, Va.	Tappahannock, Va.
110278	Sip. y.	Valella	10	9	27.8	13.4	4.6	1889	Mystic, Conn	Providence, R. I.
161534	Sch.	Valentine Cozier	26	14	50.7	18.6	5.0	1884	Bridgeton, N. J.	Bridgeton, N. J.

† Formerly sloop-yacht Sea Queen.

† Rebuilt, 1883.

MERCHANT SAILING VESSELS OF THE UNITED STATES—Continued.

Official No.	Signal letters.	Rig.	Name of vessel.	Gross tonnage.	Net tonnage.	Length.	Breadth.	Depth.	When built.	Where built.	Home port (where permanent document issues).
						Feet.	Feet.	Feet.			
25816		Sch.	Valentine Koon	22	21	50.5	16.9	4.5	1870	Patchogue, N. Y.	Patchogue, N. Y.
25971		Slp. y.	Valhalla	15	14	33.5	14.2	6.4	1880	Boston, Mass.	Boston, Mass.
25697		Sch.	Valiant	14	14	40.8	12.8	5.4	1837	Essex, Mass.	Gloucester, Mass.
161731		Slp. y.	Valiant	9	8	38.0	12.0	4.4	1894	Racine, Wis.	St. Louis, Mo.
25-97		Slp.	Valient	7	7	32.6	12.3	3.2	1873	Toms River, N. J.	Perth Amboy, N. J.
161629		Sch.	Valkaria	19	18	50.0	12.0	6.0	1890	Malabar, Fla.	St. Augustine, Fla.
25985	K. G. F. G.	Slp. y.	Valkyr	27	26	45.6	15.6	7.9	1881	Greenpoint, N. Y.	Philadelphia, Pa.
161604	K. G. F. P.	Sch.	Valkyria	139	104	92.6	24.1	10.2	1889	Boothbay, Me.	Gloucester, Mass.
161648		Slp.	Valkyrie	6	5	27.4	11.2	4.5	1890	Bristol, Me.	Newport, R. I.
161770		Slp.	Valkyrie	7	7	39.0	13.7	3.0	1896	Wittmans, Md.	Baltimore, Md.
161740		Slp.	Vallejo	7	7	32.0	10.0	3.5	1894	Vallejo, Cal.	San Francisco, Cal.
161611		Sch.	Vallie Redding	11	11	45.0	15.0	2.8	1889	Biloxi, Mi-s	Shieldsboro, Miss.
161632		Slp. y.	Vandal	18	17	41.0	14.9	6.5	1888	Boston, Mass.	Boston, Mass.
25513		Sch.	Vandalia	19	18	47.0	17.0	5.0	1841	Somerset County, Md	Baltimore, Md.
25786		Sch.	Vandalia	91	87	78.4	22.2	7.3	1856	Sullivan, Me	Rockland, Me.
161780		Sch.	Vandalia	6	6	30.3	13.1	2.7	1896	Moreno Point, Fla	Pensacola, Fla.
161809		Sch.	Vandalia	41	41	71.0	18.4	4.6	1898	Fogartyville, Fla	Tampa, Fla.
161774		Slp. y.	Vannena	19	17	49.0	13.0	4.9	1896	Racine, Wis	Chicago, Ill.
25689		Sch.	Vanguard	45	43	67.3	20.4	6.7	1867	Bristol, Me	Southwest Harbor, Me.
25870		Sch. y.	Vanitas	8	7	27.3	12.2	3.9	1873	Boston, Mass.	New York, N. Y.
161615	K. G. R. N.	Sch.	Van Lear Black	634	546	159.3	35.8	12.9	1889	Baltimore, Md	Wilmington, Del.
161552	K. D. H. T.	Sch.	Van Name and King	735	626	160.5	36.5	16.6	1886	New Haven, Conn	New Haven, Conn.
161582		Slp.	Van Wyck	68	64	66.5	27.0	7.0	1887	Brooklyn, N. Y	New York, N. Y.
161650		Slp. y.	Varande	11	10	38.9	10.0	7.4	1891	Boston, Mass	Boston, Mass.
25832		Slp.	Vareua	5	5	29.4	11.4	2.5	1871	Norfolk, Va	Norfolk, Va.
25988		Sch.	Varina	16	15	48.6	15.3	3.4	1881	Smyrna, N. C	Newbern, N. C.
161500	J. W. D. R.	Sch. y.	Varuna	89	84	88.1	23.0	9.6	1882	Noank, Conn	New York, N. Y.
161625	K. P. H. N.	Sch.	Varuna	90	86	87.9	23.3	9.7	1890	Chelsea, Mass	Boston, Mass.
25779		Sch.	Vashti	37	35	61.0	18.4	5.6	1866	Somerset County, Md	Tappahaunock, Va.
161622		Slp. y.	Vashti	10	10	30.7	11.2	6.2	1889	Boston, Mass	Cleveland, Ohio.
61109		Slp.	Vasty	383	373	150.0	32.0	10.5	1882	Mystic River, Conn	New London, Conn.
161623		Slp. y.	Vayu	11	11	33.0	10.3	7.3	1882	Boston, Mass	Boston, Mass.
161600		Sch.	Veatless	8	8	30.9	10.5	8.0	1888	Chickolaski, Fla	Key West, Fla.
22418		Sch.	Vega	200	190	118.0	26.0	8.7	1856	Erie, Pa	Chicago, Ill.
25982	J. V. H. L.	Sch.	Vega	245	233	117.0	32.0	10.0	1881	Fairhaven, Cal	San Francisco, Cal.
161739		Slp.	Vega	8	7	28.5	10.0	4.1	1893	Chelsea, Mass	Plymouth, Mass.
161805	K. N. F. G.	Slp. y.	Vela	14	14	36.9	14.3	5.5	1897	Brooklyn, N. Y	New York, N. Y.
25805		Sch.	Velma	96	91	81.4	25.5	6.9	1869	Addison, Me	Calais, Me.
25800		Slp.	Velocipede	9	9	39.0	13.4	3.7	1869	St. Michaels, Md.	Baltimore, Md.
161773		Slp. y.	Vencedor	18	15	49.5	12.3	4.9	1896	Racine, Wis	New York, N. Y.
25975		Slp.	Vendeau Chief	8	7	34.0	14.0	3.5	1877	South Norwalk, Conn	Coldspring, N. Y.
25-85		Sch.	Venezia	20	14	54.6	18.4	4.0	1873	Wolf River, Miss	Shieldsboro, Miss.
95598		Slp. y.	Venizia	33	31	50.2	18.3	7.0	1880	Mystic, Conn	Philadelphia, Pa.
161522		Sch.	Vennor	10	5	36.7	14.8	3.2	1883	Kinnekeet, N. C	Newbern, N. C.
161635		Slp. y.	Ventura	16	15	45.6	12.6	7.5	1890	South Boston, Mass.	Boston, Mass.
161642		Slp. y.	Ventura	19	18	55.7	13.8	5.5	1890	West Farms, N. Y	Coldspring, N. Y.
25961		Slp.	Venture	9	9	30.8	12.0	3.6	1877	Windsor, N. Y	Bridgport, Conn.
25987		Sch.	Venture	11	10	41.0	14.0	3.2	1881	Wolf River, Miss	Mobile, Ala.
161549		Sch.	Venture	24	23	49.2	16.6	6.0	1886	Ilwaco, Wash	Sandpoint, Alaska.
161553		Slp.	Venture	5	5	27.0	10.0	4.0	1882	Beverly, Mass	Boston, Mass.
161609	K. J. W. V.	Slp. y.	Venture	6	6	26.7	12.0	4.1	1881	Brooklyn, N. Y	New York, N. Y.
25941		Sch.	Venus	12	11	39.6	13.6	4.7	1877	Kennebunk, Me.	Gloucester, Mass.
25963		Sch.	Venus	5	5	41.0	10.7	2.8	1871	Dorchester County, Md	Crisfield, Md.
25978		Sch.	Venus	25	24	58.2	15.2	3.9	1880	Indianola, Tex	Galveston, Tex.
161535		Sch.	Venus	33	31	62.2	19.1	4.9	1885	Hatteras, N. C	Newbern, N. C.
161002		Slp.	Venus	21	20	47.0	15.8	7.0	1889	Gloucester, Mass	Marblehead, Mass.
161715	K. L. R. T.	Sch.	Venus	204	194	108.0	29.4	9.1	1893	Cambridge, Md	Baltimore, Md.
161756		Sch.	Venus	9	9	33.5	12.3	4.7	1895	Calais, Me	Calais, Me.
161776		Slp.	Venus	7	5	38.5	13.1	3.1	1896	St. Peters, Md	Crisfield, Md.
161790		Slp. y.	Vera	7	7	31.4	9.5	5.6	1897	South Boston, Mass	Boston, Mass.
161802		Slp.	Vera D	6	6	38.2	13.4	2.7	1897	Hopewell, Md	Crisfield, Md.
25615		Sch.	Verandah	92	87	86.7	23.4	6.4	1865	Branford, Conn	New York, N. Y.
161694		Sch.	Verberna	37	35	61.5	21.5	2.1	1892	San Francisco, Cal	San Francisco, Cal.
25696		Sch.	Verdant	5	5	26.0	10.0	4.0	1853	Bristol, Me	Thomaston, Me.
161638		Sch.	Verdonia	9	9	54.0	14.0	3.9	1890	Monie, Md.	Baltimore, Md.
161748		Slp.	Vereana	5	5	27.4	11.4	3.6	1895	Harwich, Mass.	Fall River, Mass.
25568		Sch.	Vermont	81	77	87.2	20.5	6.9	1853	Huron, Ohio	Milwaukee, Wis.
25935		Sch.	Vernetta Ann	48	36	75.0	22.7	5.0	1876	Baltimore, Md	Crisfield, Md.
161664		Slp.	Vernia	6	6	28.0	10.7	3.7	1889	Port Blakeley, Wash	Mary Island, Alaska.
25734		Sch.	Vernie M. Blake	34	32	50.6	18.4	6.6	1868	Black River, Ohio	Detroit, Mich.
161821		Sch.	Vernon J. Creighton	6	6	40.8	13.7	2.8	1898	Fishing Creek, Md	Crisfield, Md.
25874		Sch.	Verona	728	691	189.6	31.1	13.5	1873	Cleveland Ohio	Sandusky, Ohio.
161764		Slp.	Veronica	8	8	29.7	13.4	4.2	1896	Bellport, N. Y.	Patchogue, N. Y.
25856		Sch.	Vesper	18	10	47.3	16.3	5.1	1871	Philadelphia, Pa	Camden, N. J.
25644		Sch. y.	Vesta	119	113	110.0	24.7	8.5	1866	City Island, N. Y	New York, N. Y.

¹Formerly schooner } a St. Paul.
 } b A. J. Covill.

²Formerly sloop Henry Butler.

MERCHANT SAILING VESSELS OF THE UNITED STATES—Continued.

Official No.	Signal letters.	Rig.	Name of vessel.	Gross tonnage.	Net tonnage.	Length.	Breadth.	Depth.	When built.	Where built.	Home port (where permanent document issues).
						Feet.	Feet.	Feet.			
25886		Slp.	Vesta	6	6	29.8	11.2	3.1	1873	Chelsea, N. Y.	Perth Amboy, N. J.
25909		Cat.	Vesta	8	7	28.0	13.0	5.1	1876	Osterville, Mass.	Nantucket, Mass.
161512		Sch.	Vesta	79	75	79.2	22.1	8.2	1883	Bath, Me.	Gloucester, Mass.
161828		Slp.	Vesta	20	20	43.0	15.5	6.4	1898	Gloucester, Mass.	Plymouth, Mass.
161701		Sch.	Vesta G.	15	14	38.0	16.7	3.8	1893	Cedar Grove, Fla.	Pensacola, Fla.
25608		Sch.	Vestal	36	34	58.2	16.2	7.2	1847	Dennis, Mass.	Ellsworth, Me.
161691		Slp.	Vesuvius	9	8	33.1	11.8	5.3	1892	Bristol, Me.	Damariscotta, Me.
161734		Sch.	Veteran	14	13	35.6	14.1	5.9	1894	Bath, Me.	Plymouth, Mass.
161736		Sch.	Veteran	15	14	51.0	14.0	5.9	1894	Georgiana, Fla.	St. Augustine, Fla.
25611		Slp.	Veto	9	9	36.4	13.2	3.6	1872	Bayport, N. Y.	Patchogue, N. Y.
161585	K. J. G. T.	Sch. y.	Viator	48	45	68.0	18.6	9.9	1888	Marblehead, Mass.	New York, N. Y.
161646	K. J. F. N.	Sch.	Viator	778	684	171.0	37.5	17.3	1891	Perry, Me.	Boston, Mass.
25520	H. S. C. V.	Sch.	Vicksburg	145	145	95.0	26.5	8.0	1865	Bath, Me.	Bucksport, Me.
25544		Sch.	Victor	45	43	58.8	20.6	6.0	1836	Saybrook, Conn.	Brooklin, Me.
25739		S. h.	Victor	35	33	51.8	17.7	8.2	1868	Noank, Conn.	New Bedford, Mass.
25887		Sch.	Victor	13	12	36.4	13.5	4.3	1874	Port Orange, Fla.	Key West, Fla.
25951		Slp.	Victor	5	5	24.5	10.0	3.5	1878	Mystic, Conn.	New Haven, Conn.
25954		Sch.	Victor	9	9	39.0	13.0	3.5	1878	East Bay, Fla.	Pensacola, Fla.
25974		Slp. y.	Victor	15	14	36.2	13.2	4.0	1880	Boston, Mass.	New York, N. Y.
161772		Cat.	Victor	6	6	25.0	12.5	3.6	1896	Osterville, Mass.	Newport, R. I.
161795		Slp.	Victor	8	7	33.0	13.1	4.0	1896	Port Republic, N. J.	Tuckerton, N. J.
25616		Sch.	Victoria	38	24	66.5	20.4	4.3	1858	Covington, La.	Shieldsboro, Miss.
161725		Sch.	Victoria D.	15	10	45.1	16.4	4.0	1893	Delisle, Miss.	Do.
25690		Slp.	Victorine	38	38	53.0	21.0	6.0	1856	Westbrook, Conn.	New York, N. Y.
25652		Slp.	Victorine	18	17	43.0	16.0	4.0		Do.	Do.
25921		Slp.	Victorine	9	8	37.0	12.9	3.7	1875	Seaford, N. Y.	Perth Amboy, N. J.
161536		Sch.	Victorine	9	8	31.0	12.0	3.2	1885	Calcasten, La.	Corpus Christi, Tex.
25542	H. S. D. G.	Sch.	Victory	112	106	88.8	24.3	8.1	1854	Friendship, Me.	Ellsworth, Me.
25564		Sch.	Victory	44	42	60.0	17.0	7.0	1846	Gloucester, Mass.	Damariscotta, Me.
25612		Sch.	Victory	34	32	53.2	16.5	5.8	1846	Hampton, N. H.	Rockland, Me.
25787		Slp.	Victory	95	95	72.0	24.6	7.8	1814	Marlboro, N. Y.	Albany, N. Y.
25703	J. B. F. D.	Bk.	Vidette	616	585	155.7	34.6	13.8	1865	Bath, Me.	San Francisco, Cal.
161532	K. C. T. G.	Bkn.	Vidette	568	495	141.6	33.3	16.0	1884	Millbridge, Me.	Philadelphia, Pa.
161770		Sch. y.	Vidette	19	19	52.4	13.5	4.6	1885	Roslyn, N. Y.	New York, N. Y.
161769	K. M. R. S.	Slp. y.	Vidofner	17	17	43.5	12.3	7.5	1896	South Boston, Mass.	Boston, Mass.
161834		Sch. y.	Vienna	10	7	40.0	12.0	4.0	1899	Scranton, Miss.	Shieldsboro, Miss.
25928		Sch. y.	Vif	14	13	39.9	14.2	5.2	1876	Portland, Me.	New York, N. Y.
161726		Sch.	Vigil	12	11	44.0	13.3	4.2	1893	Port Jefferson, N. Y.	Bridgeton, Conn.
161816	K. N. W. C.	Sch. y.	Vigil	26	26	51.0	17.8	5.2	1898	Tottenville, N. Y.	Philadelphia, Pa.
25839		Sch.	Vigilant	11	10	38.2	14.2	3.6	1871	Newport, R. I.	Hyannis, Mass.
161528		Sch.	Vigilant	7	7	43.6	12.1	3.1	1884	New Gretna, N. J.	Tuckerton, N. J.
161710	K. L. R. G.	Slp. y.	VIGILANT	144	137	103.9	26.4	16.1	1893	Bristol, R. I.	New York, N. Y.
161723		Sch.	Vigilant	92	87	84.0	22.5	9.8	1893	Gloucester, Mass.	Gloucester, Mass.
161724		Slp.	Vigilant	11	6	40.0	14.0	3.0	1893	Fairport, Va.	Tappahannock, Va.
161730		Sch.	Vigilant	8	8	47.9	12.0	4.0	1893	Punta Gorda, Fla.	Key West, Fla.
161733		Cat.	Vigilant	5	5	23.0	11.4	3.6	1894	Osterville, Mass.	Edgartown, Mass.
161742		Slp.	Vigilant	6	6	30.7	11.4	3.0	1894	Greenport, N. Y.	Greenport, N. Y.
161760		Sch.	Vigilant	10	9	46.0	12.8	3.2	1895	Tampa, Fla.	Tampa, Fla.
161782		Sch.	Vigilant	6	5	44.9	10.8	3.0	1893	Lawsonia, Md.	Crisfield, Md.
161788		Cat.	Vigilant	5	5	24.4	12.0	2.6	1895	Cape May, N. J.	Bridgeton, N. J.
161798		Slp.	Vigilant	9	9	44.7	14.4	3.1	1897	Pocomoke City, Md.	Tappahannock, Va.
161822		S. p.	Vigilant	6	6	35.5	7.7	4.7	1898	Seattle, Wash.	Seattle, Wash.
161719		Slp. y.	Vigor	11	10	35.5	13.2	4.0	1881	Brooklyn, N. Y.	Greenport, N. Y.
25889	K. B. N. C.	Sch. y.	Viking	100	95	92.0	23.4	8.6	1872	New York, N. Y.	Do.
25613		Slp. y.	Viking	9	9	32.8	11.6	4.6	1870	Bristol, R. I.	New York, N. Y.
25960		Slp. y.	Viking	15	14	33.2	14.2	6.5	1878	Boston, Mass.	Do.
161510	J. W. V. D.	Sch.	Viking	146	139	108.0	30.0	8.2	1882	Marshfield, Ore.	San Francisco, Cal.
161579	K. F. C. M.	Sch.	Viking	1,017	966	189.6	40.1	18.5	1888	Bath, Me.	New York, N. Y.
161675		Slp.	Viking	6	6	27.2	9.8	5.0	1891	North Haven, Me.	Kennebunk, Me.
161678		Sch.	Viking	65	40	76.0	20.6	8.6	1892	Gloucester, Mass.	Boston, Mass.
151687		Slp.	Viking	6	6	25.7	11.8	4.7	1892	Southport, Me.	Boothbay, Me.
161688		Sch.	Viking	6	6	28.6	10.9	4.1	1892	Anacortes, Wash.	Mary Island, Alaska.
161704		Slp.	Viking	5	5	32.0	9.8	3.7	1893	Tacoma, Wash.	Sitka, Alaska.
161789		Sch.	Viking	27	19	48.0	16.1	7.1	1897	Noank, Conn.	New York, N. Y.
161818		Slp.	Viking	10	10	35.5	13.5	4.6	1898	Atlantic City, N. J.	Somers Point, N. J.
161667	K. J. W. C.	Sch.	Vila Y. Hermano	327	292	131.7	31.3	10.5	1891	Calais, Me.	Newport, R. I.
25653		Sch.	Villa du Havre	8	8	47.3	13.0	3.2	1878	Crisfield, Md.	Crisfield, Md.
25667		Sch.	Village Belle	21	14	50.2	16.6	4.6	1851	Somerset County, Md.	Camden, N. J.
25791		Sch.	Village Belle	28	17	53.4	19.0	4.2	1868	Dorchester, N. J.	Bridgeton, N. J.
161531		Slp.	Village Belle	6	5	30.6	12.3	3.0	1884	Somerset County, Md.	Cape Charles, Va.
161744		Slp.	Village Belle	6	5	29.6	11.4	2.8	1893	Jamesport, N. Y.	Greenport, N. Y.
25691		Slp.	Vim	5	5	31.8	11.4	2.9	1874	Sayville, N. Y.	Perth Amboy, N. J.
161503		Sch.	Vim	11	10	39.8	12.7	6.1	1882	Cape Elizabeth, Me.	Key West, Fla.
161666		Sch.	Vim	7	5	38.5	13.9	2.8	1891	Cambridge, Md.	Wilmington, Del.
161561		Slp.	Vindicator	7	6	35.6	11.8	2.6	1887	Brookhaven, N. Y.	Patchogue, N. Y.
161640	K. H. P. W.	Sch.	Vine	228	222	107.9	31.1	11.3	1890	Gig Harbor, Wash.	Tacoma, Wash.

† Auxiliary electric engine.

MERCHANT SAILING VESSELS OF THE UNITED STATES—Continued.

Official No.	Signal letters.	Rig.	Name of vessel.	Gross tonnage.	Net tonnage.	Length.		Depth.	When built.	Where built.	Home port (where permanent document issues).
						Feet.	Feet.				
25862		Sch.	Vine Oak	7	6	37.0	11.0	3.0	1872	Hatteras, N. C.	Edenton, N. C.
25898	J. Q. D. F.	Sch.	Vineyard	215	176	113.3	30.0	9.9	1874	Gouldsboro, Me.	Machias, Me.
161768		Sch.	Vinland	965	873	210.0	37.0	14.2	1896	Algonac, Mich.	Port Huron, Mich.
25873		Sip.	Vinnie	11	10	36.5	13.7	3.5	1873	Greenport, N. Y.	Cape Charles, Va.
25740		Sip. y.	Viola	17	16	40.0	14.2	5.0	1887	New Haven, Conn.	New York, N. Y.
25780		Sch.	Viola	33	23	56.9	19.2	5.2	1868	Somerset County, Md.	Alexandria, Va.
25336		Sip.	Viola	7	6	31.0	11.4	3.7	1871	Redbank, N. J.	Charleston, S. C.
25919		Sch.	Viola	40	38	57.0	21.1	6.7	1876	Huntington, N. Y.	Newport News, Va.
25931		Sch.	Viola	5	5	37.0	9.7	3.3	1876	Mathews County, Va.	Norfolk, Va.
25995		Sip.	Viola	6	6	37.0	10.0	3.2	1881	Lancaster, Va.	Newport News, Va.
125872		Sch.	Viola	9	9	38.0	13.4	3.0	1880	Shieldsboro, Miss.	Shieldsboro, Miss.
161505		Sch.	Viola	8	8	45.9	13.2	3.5	1882	Crisfield, Md.	Crisfield, Md.
161544		Sch.	Viola	7	7	34.4	14.5	3.5	1885	Santa Rosa Island, Fla.	Pensacola, Fla.
161588		Sch.	Viola	54	51	77.0	21.4	4.4	1888	Grossepointe, Mich.	Detroit, Mich.
161653		Sip.	Viola	5	5	32.4	10.0	3.2	1888	Port Discovery, Wash.	Port Townsend, Wash.
161670		Sip.	Viola	5	5	33.4	10.6	2.6	1891	Chincoctague, Va.	Chincoctague, Va.
161683		Sip.	Viola	8	8	35.0	11.3	5.8	1892	Brooksville, Me.	Portland, Me.
161706		Sch.	Viola	20	19	51.2	16.2	3.5	1893	Jacksonville, Fla.	Jacksonville, Fla.
161777		Sip.	Viola	13	11	49.5	14.5	3.3	1896	Punta Gorda, Fla.	Key West, Fla.
161837		Sch.	Viola	12	10	36.0	11.6	5.0	1899	Ausable, Mich.	Port Huron, Mich.
161518		Sip.	Viola H.	14	13	40.0	16.0	3.0	1883	Red Bluff, Tex.	Galveston, Tex.
25891	J. P. N. W.	Sch.	Viola May	172	137	103.0	27.7	8.8	1874	Dennysville, Me.	Calais, Me.
25938		Sip.	Viola May	13	12	40.6	14.6	4.2	1877	Port Washington, N. Y.	Bridgeton, Conn.
161679		Sip.	Viola May	6	5	25.5	11.0	4.6	1892	North Haven, Me.	Deer Isle, Me.
161722		Sch.	Viola May	7	6	45.0	11.5	3.2	1893	Taylor's Island, Md.	Baltimore, Md.
25966	J. V. S. R.	Sch.	Viola Reppard	407	361	148.0	35.2	12.0	1882	Camden, Me.	Boston, Mass.
161589		Sch.	Viola M. Brewer	22	21	48.2	15.6	6.4	1888	Bristol, Me.	Portland, Me.
25750		Sip. y.	Violet	11	10	32.0	13.0	4.0	1885	Bristol, R. I.	Boston, Mass.
161618		Sip.	Violet	10	10	31.8	14.2	4.0	1890	Coldspring, N. J.	Bridgeton, N. J.
161676		Sip.	Violet	10	10	28.0	11.6	3.5	1891	San Pedro, Cal.	Los Angeles, Cal.
161677		Sip.	Violet	14	12	44.0	14.9	4.4	1891	Johns Island, S. C.	Charleston, S. C.
161686		Sip.	Violet	16	15	42.2	13.9	2.6	1892	Washington, D. C.	Washington, D. C.
161817		Sip.	Violet	11	9	38.9	12.3	3.3	1898	Newpoint, Va.	Newport News, Va.
161778		Sip.	Violet E.	8	8	39.4	13.4	3.1	1896	Wittmans, Md.	Baltimore, Md.
25743		Sip. y.	Violin	6	6	39.2	11.4	2.8	Patchogue, N. Y.	New York, N. Y.
161732		Sip.	Vira Evelyn	13	12	41.5	13.0	6.9	1894	Swans Island, Me.	Brooklin, Me.
161825		Sip.	Virell	5	5	35.0	12.6	2.8	1898	Oriole, Md.	Crisfield, Md.
161803		Sch.	Virgie G. Dean	6	6	40.5	13.7	2.7	1897	Bishops Head, Md.	Do.
25752		Sch.	Virgil	37	35	64.0	24.0	5.7	1849	Dorchester County, Md.	Do.
120705		Sch. y.	Virgilda	49	47	67.0	19.6	8.9	1888	Boston, Mass.	New York, N. Y.
25524		Sch.	Virgin Rook	66	62	69.7	20.3	7.8	1853	Essex, Mass.	Boston, Mass.
8786		Sch.	Virginia	31	21	54.4	19.0	5.0	1871	Mauricetown, N. J.	Camden, N. J.
25603		Sch.	Virginia	12	12	44.0	17.0	4.0	Fowl River, Ala.	Mobile, Ala.
25770		Sip.	Virginia	13	13	39.0	15.6	4.4	1866	Brookhaven, N. Y.	Patchogue, N. Y.
25809		Sip.	Virginia	8	7	35.0	13.0	3.4	1869	Baltimore, Md.	Annapolis, Md.
25854		Sch.	Virginia	16	15	46.4	16.0	4.0	1872	Mathews County, Va.	Norfolk, Va.
25918		Sch.	Virginia	8	8	42.5	13.0	3.3	1875	Crisfield, Md.	Crisfield, Md.
25945	J. S. P. R.	Bk.	Virginia	749	714	154.2	33.5	19.9	1877	Machias, Me.	Machias, Me.
25967		Sip.	Virginia	7	7	35.0	13.0	3.0	1879	Poquoson, Va.	Norfolk, Va.
25979		Sch.	Virginia	9	9	37.8	11.5	3.3	1881	Key West, Fla.	Key West, Fla.
161523		Sch.	Virginia	74	70	82.3	24.0	6.4	1883	Greensboro, Md.	Baltimore, Md.
161529		Sip.	Virginia	7	7	32.5	13.0	3.5	1884	Glenwood, N. Y.	Coldspring, N. Y.
161546		Sip.	Virginia	15	14	44.0	14.6	3.5	1885	Norfolk, Va.	Norfolk, Va.
161548		Sch.	Virginia	7	7	36.3	14.3	3.1	1885	Talbot County, Md.	Newport News, Va.
161665		Sch.	Virginia	54	52	79.0	25.5	8.5	1891	San Francisco, Cal.	San Francisco, Cal.
161754		Sch.	Virginia	44	22	62.8	19.0	6.7	1895	New Orleans, La.	Somers Point, N. J.
161749	K. M. F. L.	Sch.	Virginia	113	81	96.0	24.6	9.6	1895	Essex, Mass.	Gioncester, Mass.
161827	K. N. R. P.	Sch.	Virginia	1,548	1,450	245.8	44.3	19.0	1898	Bath, Me.	New York, N. Y.
161830		Sch.	Virginia	10	10	43.0	14.6	3.4	1898	Cedar Bayou, Tex.	Galveston, Tex.
161783		Sch.	Virginia M.	9	6	44.6	11.9	2.7	1896	Atlantic, N. C.	Beaufort, N. C.
161567		Sch.	Virginia Alice	9	7	50.0	11.7	3.5	1885	Rock Creek, Md.	Crisfield, Md.
25880		Sip.	Virginia Bedell	15	14	43.4	15.6	4.0	1873	Rockaway, N. Y.	Ferth Amboy, N. J.
25990		Sip.	Virginia Belle	8	8	31.0	14.4	3.7	1881	Charleston, S. C.	Charleston, S. C.
161697		Sch.	Virginia Belle	10	9	49.5	13.8	3.7	1875	Tilghmans Island, Md.	Baltimore, Md.
25914		Sch.	Virginia Dare	10	7	39.0	14.4	3.4	1875	Hatteras, N. C.	Newbern, N. C.
25881		Sip.	Virginia Mister	18	16	47.0	17.3	4.4	1873	Solomons Island, Md.	Baltimore, Md.
25894	J. P. R. C.	Sch.	Virginia Runon	280	238	130.0	32.7	9.7	1874	Nyack, N. Y.	Philadelphia, Pa.
25839		Sch.	Virginia Tomlinson	58	50	60.0	21.5	4.5	1863	Drawbridge, Del.	New York, N. Y.
25802		Sip.	Virginia Wickers	20	19	46.2	17.4	4.7	1867	Dorchester County, Md.	Baltimore, Md.
25782		Sip.	Virginia Washington	5	5	32.0	11.0	2.0	Crisfield, Md.	Crisfield, Md.
161619		Sip.	Virginia D. Mayne	10	9	43.1	14.0	3.2	1890	Cambridge, Md.	Do.
25844		Sch.	Virginia F. Hawley	107	101	98.5	22.3	6.6	1871	Havre de Grace, Md.	Baltimore, Md.
161506		Sch.	Virginia G. Holland	26	24	60.0	18.0	5.0	1882	Pocomoke City, Md.	Newport News, Va.
161530		Sip.	Virginia L. Johnson	9	8	43.0	14.6	3.5	1884	Dorchester County, Md.	Baltimore, Md.
25827		Sch.	Virginia S. Lawson	60	53	70.6	22.7	6.6	1870	Somerset County, Md.	Do.
161731		Sip.	Viroqua	48	46	84.0	14.0	3.6	1893	Patchogue, N. Y.	Patchogue, N. Y.

¹ Formerly schooner Carrie J. Weeks.

² Formerly schooner Friend.

³ Formerly schooner Eloise Moore.

[†] Lost November 27, 1898.

MERCHANT SAILING VESSELS OF THE UNITED STATES—Continued.

Official No.	Signal letters.	Rig.	Name of vessel.	Gross tonnage.	Net tonnage.	Length.	Breadth.	Depth.	When built.	Where built.	Home port (where permanent document issues).
						Feet.	Feet.	Feet.			
25856	Slp. y.	Vision	41	39	61.0	20.2	6.1	1872	Brooklyn, N. Y.	New York, N. Y.
25983	Sch.	Vision	8	8	32.8	13.1	3.9	1881	Sarasota, Fla.	Key West, Fla.
25970	Sch.	Vittorio	18	17	44.0	14.7	6.1	1880	Charleston, S. C.	Charleston, S. C.
25896	Slp. y.	Viva	22	21	45.1	16.5	5.7	1874	Cape Elizabeth, Me.	Portland, Me.
161680	Slp.	Viva Bransford	9	8	33.0	13.9	3.4	1892	Patchogue, N. Y.	Patchogue, N. Y.
161581	Slp.	Vivian	6	6	34.2	12.0	2.5	1888	Bay Center, Wash.	Port Townsend, Wash.
161651	Slp.	Vivian	8	7	29.2	11.8	4.4	1891	Boothbay, Me.	Portland, Me.
126802	Slp.	Vivid	24	23	54.0	18.0	4.7	1880	Tarrytown, N. Y.	Norfolk, Va.
25576	Sch.	Vixen	39	37	56.0	16.5	6.7	1851	Mount Desert, Me.	Machias, Me.
25843	Slp. y.	Vixen	20	19	44.2	16.4	5.7	1871	Philadelphia, Pa.	New York, N. Y.
25959	Slp.	Vixen	7	7	33.9	12.0	2.8	1879	Yarmouth, Me.	Portland, Me.
161597	Slp.	Vixen	9	8	35.0	13.9	3.5	1888	Poquoson, Va.	Chincoteague, Va.
161797	Sch.	Vixen	19	15	49.4	14.7	4.2	1897	Selden, Va.	Norfolk, Va.
161833	Slp.	Vixen	8	8	27.2	10.3	5.8	1899	Friendship, Me.	Deer Isle, Me.
25543	Sch.	Volant	29	27	53.8	18.3	5.0	1821	Somerset, Mass.	Belfast, Me.
161515	Sch.	Volant	172	164	122.8	29.0	8.9	1883	Fairhaven, Cal.	San Francisco, Cal.
161751	Cat.	Volant	5	5	24.5	11.0	4.0	1895	Harwich, Mass.	Chatham, Mass.
25939	Slp. y.	Volante	14	13	40.1	12.1	6.0	1877	Brooklyn, N. Y.	New York, N. Y.
161627	Cat.	Volante	7	6	29.3	11.9	4.4	1890	Nantucket, Mass.	Nantucket, Mass.
161672	Sch.	Volante	125	119	87.0	25.6	7.6	1891	North Bend, Oreg.	San Francisco, Cal.
161801	Sch.	Volcano	20	17	45.0	15.6	4.8	1897	San Francisco, Cal.	Sitka, Alaska.
161662	Slp.	Vote	6	6	28.2	11.0	3.4	1885	Boston, Mass.	Key West, Fla.
25651	Slp.	Volunteer	20	19	43.0	17.0	4.0	1838	Hempstead, N. Y.	New York, N. Y.
161571	Sch.	Volunteer	15	14	46.1	15.5	2.1	1886	Atlantic City, N. J.	Somers Point, N. J.
161573	Sch.	Volunteer	585	542	124.4	38.9	12.0	1887	Hoquiam, Wash.	San Francisco, Cal.
161577	Sch.	Volunteer	10	5	49.0	14.0	3.6	1887	Solomons Island, Md.	Bridgeton, N. J.
161590	Sch.	Volunteer	797	778	170.9	40.0	12.0	1888	New London, Conn.	New London, Conn.
161596	Sch.	Volunteer	26	24	49.2	17.4	5.5	1888	Key West, Fla.	Key West, Fla.
161608	Slp.	Volunteer	12	11	37.9	15.2	4.6	1889	Atlantic City, N. J.	Somers Point, N. J.
161626	Slp.	Volunteer	10	10	36.3	13.5	6.2	1888	Machiasport, Me.	Machias, Me.
161637	Sch. y.	VOLUNTEER	116	110	100.9	23.4	11.0	1887	Wilmington, Del.	Boston, Mass.
161639	Slp.	Volunteer	10	9	51.3	14.9	3.0	1890	Cambridge, Md.	Norfolk, Va.
161656	Slp. y.	Volunteer	9	9	30.7	12.5	4.6	1889	Camden, N. J.	Camden, N. J.
161657	Slp.	Volunteer	6	6	35.0	14.6	2.8	1888	Solomons Island, Md.	Chincoteague, Va.
161696	Slp.	Volunteer	12	11	33.0	15.5	4.2	1892	Montgomery, Ga.	Savannah, Ga.
161690	Sch.	Volunteer	12	12	38.7	12.8	5.3	1892	Ballard, Wash.	Mary Island, Alaska.
161711	Slp.	Volunteer	9	8	36.5	13.8	3.6	1893	Galveston, Tex.	Galveston, Tex.
161663	Slp. y.	Volusia	10	10	32.0	11.6	5.0	1888	Darien, Conn.	Providence, R. I.
161784	Ywl.	Volusia	19	19	45.8	15.7	5.2	1896	New Smyrna, Fla.	St. Augustine, Fla.
161692	Slp. y.	Vorant	8	8	29.2	12.8	4.6	1888	Bayridge, N. Y.	New York, N. Y.
161753	Slp. y.	Vorant II	8	8	37.6	10.0	5.8	1895	Brooklyn, N. Y.	Do
161836	Cat.	Vulcan	5	5	28.7	11.6	8.6	1888	Hannisport, Mass.	Dennis, Mass.
W.											
81417	Cat.	W. L. V.	5	5	30.0	12.4	2.9	1892	Amityville, N. Y.	Patchogue, N. Y.
80505	Slp.	W. Lawrence	9	9	39.5	12.4	3.0	1874	Baldwin, N. Y.	Perth Amboy, N. J.
81094	Bk.	W. B. Flint	835	746	178.4	35.4	17.7	1885	Bath, Me.	New York, N. Y.
80715	Sch.	W. B. Keen	30	29	54.9	16.4	6.1	1879	Kennebunk, Me.	Gloucester, Mass.
21070	Sch.	W. C. Brasher	25	15	58.6	20.4	4.8	1885	Handsboro, Miss.	New Orleans, La.
81470	Slp.	W. C. O'Byrne	9	9	36.4	11.8	2.8	1894	Savannah, Ga.	Savannah, Ga.
80690	Sch.	W. C. Kirwan	39	28	61.8	21.2	6.2	1876	Somerset County, Md.	Baltimore, Md.
81114	Sch.	W. C. Norcross	72	68	75.0	20.5	7.8	1886	Rockport, Me.	Rockport, Me.
81460	Slp.	W. C. Stephen	7	7	39.0	9.8	2.8	1893	Poquoson, Va.	Newport News, Va.
80575	Sch.	W. D. Cash	9	9	38.0	12.8	4.9	1876	Marco, Fla.	Key West, Fla.
81554	Slp.	W. D. Leithiser	5	5	32.8	12.7	2.9	1896	Havre de Grace, Md.	Baltimore, Md.
26381	Sch.	W. D. Mangum	89	72	75.0	24.7	6.0	1852	Taunton, Mass.	Rockland, Me.
81135	Slp.	W. E. Bradshaw	8	8	31.6	12.3	3.8	1886	Ile of Wight County, Va.	Newport News, Va.
81305	Sch.	W. E. Morrissey	123	93	93.4	23.5	9.0	1890	Essex, Mass.	Gloucester, Mass.
81580	Sch.	W. E. Pearson	8	8	45.0	14.4	2.8	1897	Hoopersville, Md.	Crisfield, Md.
80449	Slp.	W. F. Allen	11	11	38.9	14.4	3.9	1874	Norfolk, Va.	Norfolk, Va.
80935	Slp.	W. F. Babcock	2,130	1,993	240.8	43.8	19.3	1882	Bath, Me.	Bath, Me.
81160	Sch.	W. F. Jewett	476	452	155.7	37.7	12.0	1887	Port Ludlow, Wash.	San Francisco, Cal.
80328	Slp.	W. H. Brown	62	59	57.5	26.2	7.0	1873	Brooklyn, N. Y.	New York, N. Y.
81006	Sch.	W. H. Buren	11	7	41.0	13.9	3.5	1883	Hunting Quarters, N. C.	Beaufort, N. C.
80462	Slp.	W. H. Card	124	118	90.1	27.4	7.7	1874	Franklin, Me.	Mount Desert Ferry, Me.
81045	Slp.	W. H. Clement	9	9	36.8	11.8	5.5	1884	Biddeford, Me.	Gloucester, Mass.
80903	Bkn.	W. H. Diamond	390	376	155.0	35.5	11.7	1881	San Francisco, Cal.	San Francisco, Cal.
81523	Sch.	W. H. French	92	88	77.0	23.4	6.5	1895	Berkley, Va.	Norfolk, Va.
80810	Slp.	W. H. Graham	17	16	51.0	14.0	3.0	1881	Charlestown, Md.	Baltimore, Md.
80467	Sch.	W. H. Kenney	28	26	58.0	22.0	4.6	1872	Newtown, Md.	Tappanahock, Va.
81591	Sch.	W. H. Moody	75	48	82.8	22.2	8.6	1897	Essex, Mass.	Gloucester-r, Mass.
80788	Sch.	W. H. Oler	693	637	150.9	35.0	17.4	1880	Bath, Me.	Dennis, Mass.
80530	Sch.	W. H. Rounds	308	293	138.4	26.2	11.0	1875	Tonawanda, N. Y.	Toledo, Ohio.
81349	Sch.	W. H. Talbot	816	743	188.6	40.2	15.1	1891	Port Blakeley, Wash.	San Francisco, Cal.
80311	Sch.	W. H. Van Name	97	92	93.6	26.0	7.8	1872	City Island, N. Y.	Crisfield, Md.

¹ Formerly sloop-yacht Curlew.

MERCHANT SAILING VESSELS OF THE UNITED STATES—Continued.

Official No.	Signal letters.	Rig.	Name of vessel.	Gross tonnage.	Net tonnage.	Length.		Breadth.	Depth.	When built.	Where built.	Home port (where permanent document issues).
						Feet.	Feet.					
81562		Slp.	W. J. Bradshaw	7	7	39.0	13.0	3.5	1897	Crisfield, Md.	Crisfield, Md.	
81587		Sch.	W. J. Bryan	15	9	45.2	17.4	3.7	1897	Silver Hill, Miss.	Shieldsboro, Miss.	
81453		Sch.	W. J. Lockerman	16	11	56.5	15.5	4.0	1893	Oriole, Md.	Crisfield, Md.	
81292		Sch.	W. J. Lowery	9	9	55.0	15.0	3.8	1890	Solomons Island, Md.	Baltimore, Md.	
81583		Slp.	W. J. Shepherd	7	6	30.1	13.8	2.9	1897	Carrollton, Va.	Norfolk, Va.	
80720		Sch.	W. J. Wallace	12	11	37.8	13.2	4.3	1878	Whitefish, Mich.	Marquette, Mich.	
80360		Slp.	W. J. Wilcox	68	65	63.5	26.3	7.0	1873	Brooklyn, N. Y.	Port Huron, Mich.	
81467		Sch.	W. K. Moore	618	588	180.0	34.3	11.8	1894	Algonac, Mich.	Port Huron, Mich.	
80558		Sch.	W. M. Crawford	13	12	39.0	12.0	4.1	1875	Freeport, Fla.	Pensacola, Fla.	
81408		Slp.	W. M. Dunbar	6	6	33.0	13.2	2.9	1892	Matagorda, Tex.	Port Lavaca, Tex.	
80894		Sch.	W. O. Goodman	324	308	144.3	30.6	10.3	1882	Manitowoc, Wis.	Chicago, Ill.	
81600		Slp.	W. O. Livingston	6	6	41.7	13.9	3.2	1898	Deal Island, Md.	Crisfield, Md.	
26376		Sch.	W. O. Nettleton	5	52	66.6	21.5	7.0	1859	Easthaven, Conn.	Nantucket, Mass.	
81342		Sch.	W. R. Billups	10	10	44.0	13.6	3.0	1891	New Point, Va.	Newport News, Va.	
80792	J. V. B. G.	Sch.	W. R. Chester	126	102	85.7	24.8	8.1	1880	Machias, Me.	Machias, Me.	
26212		Sch.	W. R. Maps	31	29	60.3	19.0	4.0	1863	Nyack, N. Y.	Richmond, Va.	
81163		Sch.	W. R. Savage	23	22	55.0	15.0	4.5	1887	Prince Anne County, Va.	Edenton, N. C.	
81478		Slp.	W. S. Biggs	9	9	41.0	13.0	3.5	1894	Patchogue, N. Y.	Patchogue, N. Y.	
80344		Sch.	W. S. Crosthwaite	673	639	197.8	34.0	13.3	1873	East Saginaw, Mich.	Sandusky, Ohio.	
80341	J. M. C. R.	Sch.	W. S. Jordan	373	354	136.5	32.6	14.5	1873	Newburyport, Mass.	Dennis, Mass.	
80144		Sch.	W. S. Phelps	101	96	86.4	27.5	7.4	1870	Port Madison, Wash.	San Francisco, Cal.	
81041		Sch.	W. S. Rowley	12	11	45.0	12.0	3.0	1884	Nansemond County, Va.	Norfolk, Va.	
81633		Slp.	W. S. Schley	5	5	38.2	12.7	3.0	1898	Capitola, Md.	Crisfield, Md.	
80642		Sch.	W. T. Chappell	39	37	72.0	15.7	5.0	1877	Sebewaing, Mich.	Port Huron, Mich.	
26194		Sch.	W. T. Emerson	78	74	72.4	22.7	7.5	1890	Oriand, Me.	Bucksport, Me.	
80385		Slp.	W. T. Marvin	29	29	46.3	18.5	5.3	1871	Tottenville, N. Y.	New York, N. Y.	
81472		Slp.	W. T. Tickle	10	9	35.8	12.8	5.4	1894	Seattle, Wash.	Seattle, Wash.	
80779		Sch.	W. W. Coleman	13	12	49.1	11.1	4.1	1880	Rockhall, Md.	Baltimore, Md.	
80920		Sch.	W. W. Crowell	8	8	43.0	11.0	3.0	1882	Yorktown, Va.	Norfolk, Va.	
81515		Slp.	W. W. Robinson	5	5	30.3	11.1	3.1	1895	Patchogue, N. Y.	Patchogue, N. Y.	
81240		Sch.	W. W. Smith	9	9	53.4	12.2	3.4	1889	Monte, Md.	Newport News, Va.	
62851		Sch.	W. W. Stewart	204	279	160.1	26.5	11.5	1866	Sarnia, Ontario	Port Huron, Mich.	
80014		Slp.	W. W. Truitt	14	13	37.0	12.4	3.1	1868	Worcester County, Md.	Chincoteague, Va.	
81287		Sch.	W. Gertrude Bennett	7	7	47.5	12.5	3.0	1866	St. Peters, Md.	Annapolis, Md.	
81561		Sch.	W. LE BARON JENNEY	3,422	3,280	365.8	45.8	23.0	1897	West Bay City, Mich.	Duluth, Minn.	
81095		Slp.	W. Mason Sheban	16	9	43.5	14.8	3.2	1885	Cambridge, Md.	Newcastle, Del.	
81496		Sch.	W. Talbot Dodge	21	20	45.5	15.4	6.8	1896	Noank, Conn.	Newport, R. I.	
81193	K. F. H. S.	Sch.	W. Wallace Ward	1,245	1,144	205.7	40.5	18.2	1888	Westhaven, Conn.	New Haven, Conn.	
81177		Sch.	W. T.	15	14	49.6	14.0	3.0	1887	Southport, N. C.	Wilmington, N. C.	
80961	K. B. H. J.	Sch.	W. E. & W. L. Tuck	416	395	142.5	34.0	13.2	1883	Boston, Mass.	Boston, Mass.	
81355		Slp.	Wabash	8	8	32.1	12.0	3.4	1891	Quilcene, Wash.	Port Townsend, Wash.	
81331		Yawl.	Wabasso	7	7	35.0	9.9	4.4	1883	West New Brighton, N. Y.	New York, N. Y.	
81407		Yawl.	Wabun	8	7	34.8	11.3	3.2	1892	Tottenville, N. Y.	Key West, Fla.	
80834	J. V. K. R.	Sch.	Wacamac	458	407	137.7	33.3	14.5	1881	Port Jefferson, N. Y.	New York, N. Y.	
81298		Sch.	Waccassassa	8	7	35.8	13.1	3.5	1890	Cedar Keys, Fla.	Cedar Keys, Fla.	
80691	J. T. C. S.	Sch.	Wachusett	1,599	1,478	214.0	40.2	20.4	1878	Kennebunk, Me.	New York, N. Y.	
80954		Slp. y.	Wacondah	9	9	31.9	12.7	4.2	1883	Canarsie, N. Y.	New York, N. Y.	
80681		Sch.	Wade Hampton	19	18	45.5	17.5	3.3	1877	Shieldsboro, Miss.	New Orleans, La.	
80699		Sch.	Wade Hampton	14	10	41.5	15.0	4.1	1878	Baltimore, Md.	Annapolis, Md.	
81491		Sch.	Wade Hampton	6	6	44.5	10.1	3.3	1890	Deal Island, Md.	Crisfield, Md.	
81138		Sch.	Wadena	1,076	1,022	212.2	37.0	16.2	1887	Cleveland, Ohio	Cleveland, Ohio.	
81332		Slp. y.	Waf	10	10	37.0	11.4	6.0	1882	New York, N. Y.	Boston, Mass.	
26099		Sch.	Waldron Holmes	59	56	78.5	22.0	7.2	1851	Essex, Mass.	Brooklin, Me.	
26358		Sch.	Waleska	71	68	80.2	20.6	6.7	1866	Sheboygan, Wis.	Grand Haven, Mich.	
26365		Sch.	Walballa	114	109	97.5	23.0	8.4	1867	Depere, Wis.	Do.	
81512		Slp.	Walker Program	21	20	47.6	16.6	4.4	1895	Pocomoke City, Md.	Norfolk, Va.	
81304		Sch.	Wallace S	6	6	39.0	11.7	2.6	1890	Crisfield, Md.	Crisfield, Md.	
81005		Slp.	Wallace Johnson	13	9	41.3	14.2	3.4	1883	Cambridge, Md.	Baltimore, Md.	
80349		Slp.	Wallace Lippincott	10	13	42.8	16.2	3.8	1873	Bridgeboro, N. J.	Do.	
80622		Sch.	Wallace W. Hawkins	26	19	50.4	16.8	4.7	1877	Hunting Creek, Va.	Norfolk, Va.	
81076		Cat.	Wallis A. Silsbee	6	6	28.0	12.9	3.0	1885	Patchogue, N. Y.	Patchogue, N. Y.	
80516		Sch.	Walter	100	95	96.0	25.5	6.2	1875	Churchcreek, Md.	Bridgeport, Conn.	
81486		Sch.	Walter	17	16	44.0	13.5	9.0	1893	Ontonagon, Mich.	Marquette, Mich.	
81509		Sch.	Walter E.	9	9	36.0	12.8	2.5	1895	Phippsburg, Me.	Bath, Me.	
80927		Sch.	Walter Clyde	9	8	45.0	12.3	3.3	1882	Oxford, Md.	Newport News, Va.	
80769		Sch.	Walter Hellen	10	9	50.0	13.3	3.8	1878	Town Creek, Md.	Annapolis, Md.	
81578		Slp.	Walter A. Venable	9	9	43.0	15.0	3.5	1897	Harrison, Md.	Crisfield, Md.	
26709		Sch.	Walter C. Hall	53	51	65.4	18.4	6.5	1847	Dennis, Mass.	Bucksport, Me.	
80908		Sch.	Walter E. Avery	23	22	57.4	16.8	4.4	1882	Pocomoke City, Md.	Norfolk, Va.	
80131		Slp.	Walter E. Gerard	5	5	29.0	11.6	2.8	1870	Port Jefferson, N. Y.	Greenport, N. Y.	
81139		Slp.	Walter H. Hinson	3	9	44.4	16.4	4.4	1887	Mauricetown, N. J.	Bridgeport, N. J.	
81082		Sch.	Walter M. Johnson	25	15	51.5	18.0	5.1	1885	Bridgeport, N. J.	Do.	
80571		Sch.	Walter M. Young	9	86	81.2	22.8	9.0	1876	Lamoine, Me.	Lubec, Me.	
26966		Sch.	Walter P. Snow	56	53	72.0	23.0	5.0	1856	South Milford, Del.	Baltimore, Md.	
80284		Sch.	Walter R. McGee	19	13	48.4	17.0	5.2	1872	Crisfield, Md.	Crisfield, Md.	

1 Formerly British barge W. J. Spicer.

MERCHANT SAILING VESSELS OF THE UNITED STATES -Continued.

Official No.	Signal letters.	Rig.	Name of vessel.	Gross tonnage.	Net tonnage.	Length.	Breadth.	Depth.	When built.	Where built.	Home port (where permanent document issues).
						Feet.	Feet.	Feet.			
80570	Slp.	Walter R. Smith.....	13	13	39.5	14.9	4.0	1876	Freeport, N. Y.	New York, N. Y.
26487	Slp.	Walter S. Lawrence.....	16	15	42.8	15.9	3.8	1857	Perth Amboy, N. J.	Patchogue, N. Y.
81246	K. G. R. B.	Sch.	Waltham.....	523	448	165.9	35.0	12.0	1889	Boston, Mass.	Boston, Mass.
80450	Sch.	Walton.....	11	10	40.2	14.6	3.4	1874	Beaufort, N. C.	Tappahannock, Va.
81436	Slp. y.	Wanda.....	5	5	31.7	11.7	3.1	1883	Brooklyn, N. Y.	Erie, Pa.
81513	Ywl. y.	Wanda.....	10	9	36.5	13.9	3.7	1895	Saville, N. Y.	Patchogue, N. Y.
81575	Slp.	Wanda.....	12	12	43.8	15.2	3.6	1897	Wittman, Md.	Baltimore, Md.
26609	Sch.	Wanderer.....	26	16	56.4	20.0	6.3	1861	Nassau, New Providence	Philadelphia, Pa.
80179	K. C. G. H.	Sch. y.	Wanderer.....	97	92	105.3	23.6	8.4	1871	Brooklyn, N. Y.	New York, N. Y.
80451	Sch.	Wanderer.....	11	10	47.0	14.0	3.0	1874	Crisfield, Md.	Annapolis, Md.
80465	Slp.	Wanderer.....	14	13	40.0	15.0	4.5	1874	Centerport, N. Y.	Coldspring, N. Y.
80665	J. S. V. K.	Bk.	Wanderer.....	303	288	116.2	27.6	15.8	1878	Mattapoisett, Mass.	San Francisco, Cal.
80752	Slp.	Wanderer.....	6	5	30.0	12.0	3.4	1880	Charleston, S. C.	Charleston, S. C.
80800	Slp.	Wanderer.....	13	12	37.2	13.4	4.5	1881	Gloucester, Mass.	Gloucester, Mass.
80636	Slp.	Wanderer.....	41	39	58.6	19.0	4.6	1881	Boston, Mass.	Boston, Mass.
80951	Sch.	Wanderer.....	25	24	62.0	17.0	4.1	1883	Bon Secour, Ala.	Mobile, Ala.
81111	Slp.	Wanderer.....	7	7	33.0	12.2	3.0	1886	Patchogue, N. Y.	Greenport, N. Y.
81259	Sch. y.	Wanderer.....	14	14	41.4	11.6	4.2	1890	Chicago, Ill.	Grand Haven, Mich.
81329	Slp.	Wanderer.....	8	7	31.0	10.3	5.5	1889	Brookville, Me.	Deer Isle, Me.
81335	Slp.	Wanderer.....	6	6	32.0	13.5	3.5	1891	Patchogue, N. Y.	Patchogue, N. Y.
81341	Sch.	Wanderer.....	9	9	31.8	11.5	3.8	1891	New Whatcom Wash.	Port Townsend, Wash.
81381	Slp.	Wanderer.....	11	10	36.6	12.0	6.5	1892	Brookville, Me.	Brooklin, Me.
81411	Slp.	Wanderer.....	7	7	30.0	13.3	3.8	1882	Osterville, Mass.	New Bedford, Mass.
81604	Slp.	Wanderer.....	7	6	26.0	10.6	5.5	1898	Friendship, Me.	Southwest Harbor, Me.
81646	K. P. B. Q.	Ywl. y.	Wanderer.....	10	8	31.2	12.2	5.0	1899	Westerly, R. I.	Stonington, Conn.
11092b	K. J. Q. N.	Slp. y.	Waneta.....	12	11	36.1	15.0	4.4	1891	South Brooklyn, N. Y.	New York, N. Y.
26785	Sch.	War Eagle.....	33	31	58.5	20.6	4.4	1865	San Francisco, Cal.	San Francisco, Cal.
26958	Sch.	War Eagle.....	22	21	49.1	17.1	5.6	1855	Somerset County, Md.	Tappahannock, Va.
81228	Slp.	War Eagle.....	9	9	37.0	12.6	3.2	1889	Pocomoke City, Md.	Norfolk, Va.
26018	Sch.	War Whoop.....	35	33	56.5	18.6	6.4	1854	Somerset County, Md.	Baltimore, Md.
81476	Slp.	Ward V.....	8	8	33.7	12.0	4.7	1894	South Norwalk, Conn.	Bridgeport, Conn.
26284	Slp. y.	Ward B. Smith.....	19	12	44.5	10.6	4.6	1865	Norwalk, Conn.	Somers Point, N. J.
80987	K. B. Q. H.	Sch.	Warner Moore.....	443	354	143.3	33.5	15.1	1883	Newburyport, Mass.	Richmond, Va.
81123	Slp. y.	Warren.....	9	9	29.3	11.0	5.5	1886	Boothbay, Me.	Portland, Me.
81595	K. N. H. F.	Slp.	Warren.....	283	220	141.4	31.4	8.4	1898	Bath, Me.	Fall River, Mass.
81039	K. C. N. Q.	Sch.	Warren Adams.....	667	633	163.4	35.1	13.1	1884	Bowdoinham, Me.	Bath, Me.
81266	Slp.	Warren Burr.....	8	8	36.4	11.4	2.3	1889	Purnells Hammock, Md.	Chincoteague, Va.
80113	Sch.	Warren Gates.....	73	70	74.5	24.1	6.6	1870	New London, Conn.	Greenport, N. Y.
80723	J. T. L. H.	Sch.	Warren B. Potter.....	368	311	130.0	32.4	12.0	1879	Bath, Me.	New Bedford, Mass.
81449	Sch.	Warren R. Miller.....	10	10	47.9	16.5	4.5	1893	Frederica, Del.	Bridgeport, N. J.
81334	K. J. R. D.	Sch.	Warwick.....	610	579	152.6	35.0	17.1	1891	Essex, Mass.	Providence, R. I.
81061	Sch.	Washington.....	70	68	79.5	21.5	8.9	1884	Brooklyn, N. Y.	New York, N. Y.
26100	Sch.	Wasp.....	14	13	40.6	13.4	5.4	Dennis, Mass.
26103	Sch.	Wasp.....	14	14	44.7	15.0	4.9	New York, N. Y.
26262	Slp.	Wasp.....	72	68	69.5	23.2	6.4	1813	Lansingburg, N. Y.	New Haven, Conn.
26320	Sch.	Wasp.....	8	7	31.8	10.9	5.6	1838	Newburyport, Mass.	Damariscotta, Me.
62868	Slp.	Wasp.....	578	566	160.0	33.0	13.6	1884	Mystic River, Conn.	New London, Conn.
80923	Sch.	Wasp.....	5	5	38.5	9.9	3.0	1873	Dorchester County, Md.	Crisfield, Md.
81318	Slp.	Wasp.....	7	7	25.8	10.7	5.4	1891	Chelsea, Mass.	Boston, Mass.
81371	Slp. y.	Wasp.....	26	24	56.4	13.2	11.0	1892	Bristol, R. I.	Providence, R. I.
26845	H. C. S. F.	Sch.	Watchful.....	138	131	108.6	22.6	8.6	1862	Clayton, N. Y.	Baltimore, Md.
26800	Sch.	Watchman.....	99	85	79.6	23.6	7.3	1847	Seaville, Me.	Calais, Me.
80377	Sch.	Watchman.....	14	13	49.0	12.9	4.0	1872	Crisfield, Md.	Annapolis, Md.
26416	Cat.	Waterfall.....	11	10	37.0	14.2	4.5	1866	Bristol, R. I.	Newport, R. I.
80278	Slp.	Water Lily.....	16	8	42.0	15.0	4.0	1872	Fort Washington, N. Y.	Annapolis, Md.
81032	Sch.	Water Lily.....	19	18	58.7	17.2	4.0	1884	Mill Creek, Md.	Tappahannock, Va.
81229	Slp.	Water Lily.....	12	7	40.8	15.7	3.6	1889	Dividing Creek, N. J.	Bridgeport, N. J.
81581	Slp.	Water Lily.....	7	7	38.8	14.7	3.1	1897	Crapo, Md.	Crisfield, Md.
81620	Ywl. y.	Water Lily.....	9	8	43.3	11.5	3.0	1898	Sayville, N. Y.	Patchogue, N. Y.
81630	Slp.	Water Lily.....	6	6	37.8	13.0	2.6	1897	Saxis Island, Va.	Crisfield, Md.
81369	Slp.	Water Nymph.....	7	6	29.6	10.7	5.6	1887	Tremont, Me.	Deer Isle, Me.
81651	Sch. y.	Water Nymph.....	38	26	69.0	12.0	5.4	1899	Baltimore, Md.	Baltimore, Md.
81183	Sch.	Water Ripple.....	6	5	30.5	9.8	4.2	1885	Bear Island, Me.	Brooklin, Me.
26286	Sch.	Water Sprite.....	11	11	32.0	12.0	4.5	1865	Belfast, Me.	Bath, Me.
26798	Sch.	Water Witch.....	49	37	65.9	19.3	6.1	1866	San Francisco, Cal.	San Francisco, Cal.
80727	Sch.	Water Witch.....	24	21	46.0	16.8	5.7	1879	Brunswick, Ga.	Charleston, S. C.
80828	K. C. D. V.	Sch. y.	Water Witch.....	71	67	79.6	22.3	9.0	1881	Mystic, Conn.	New York, N. Y.
81465	Slp.	Water Witch.....	9	8	40.0	13.0	4.0	1893	St. Augustine, Fla.	St. Augustine, Fla.
81524	Sch.	Water Witch No. 2.....	17	5	40.1	14.5	4.4	1895	New Orleans, La.	New Orleans, La.
81363	Sch.	Waters E. Fisher.....	13	8	41.3	15.0	3.9	1891	Dorchester, N. J.	Bridgeport, N. J.
81148	Slp.	Watson.....	12	12	40.0	13.8	3.8	1887	Bayonne, N. J.	Cold Spring, N. Y.
80989	Sch.	Watson Tompkins.....	77	73	83.5	27.1	5.4	1883	St. Michaels, Md.	New York, N. Y.
81615	Sch.	WauNETTA.....	6	6	33.0	10.2	3.8	1897	Cheboygan, Mich.	Grand Haven, Mich.
81557	Sch.	WauNITA.....	25	19	54.4	16.8	5.1	1896	Alexandria, Va.	Philadelphia, Pa.

¹ Formerly schooner Wm. F. Green and Son.

² Formerly British schooner Wanderer.

³ Formerly sloop-yacht Rhineland.

⁴ Auxiliary gasoline engine.

MERCHANT SAILING VESSELS OF THE UNITED STATES—Continued

Official No.	Signal letters.	Rig.	Name of vessel.	Gross tonnage.	Net tonnage.	Length.	Breadth.	Depth.	When built.	Where built.	Home port (where permanent document issues).
26023		Sch.	Wave	20	19	50.3	17.5	5.5	1846	Somerset County, Md	Baltimore, Md.
26694		Sch.	Wave	34	25	54.8	16.1	6.2	1863	Aocomac County, Va.	Do.
80736		Sch.	Wave	69	66	65.3	21.2	7.2	1853	Northport, N. Y.	Machias, Me.
80997		Sch.	Wave	67	63	73.0	24.3	6.0	1883	Rockyhill, Conn.	Key West, Fla.
81133		Sip.	Wave	8	7	27.6	10.6	3.5	1886	Fairhaven, N. J.	New York, N. Y.
81269		Sch.	Wave	6	5	30.0	11.2	4.3	1888	Oakland, Cal.	Port Townsend, Wash.
81345		Cat.	Wave	6	6	29.2	12.7	3.2	1891	Patchogue, N. Y.	Patchogue, N. Y.
81500		Sip.	Wave	6	6	30.7	10.3	5.7	1895	Brookville, Me.	Machias, Me.
12667	K. C. F. M.	Sch. y.	Wave Crest	63	60	84.8	23.0	7.0	1864	Philadelphia, Pa.	Rochester, N. Y.
105695		Sip. y.	Wave Crest	10	9	33.2	12.0	4.6	1877	Bath, Me.	Boston, Mass.
80683		Sch.	Wavelet	82	80	57.0	20.2	4.1	1878	San Francisco, Cal.	San Francisco, Cal.
80909		Sip. y.	Waverly	7	7	27.4	12.8	3.7	1882	Wareham, Mass.	New York, N. Y.
81614		Ywl. y.	Wawenoc	9	9	35.7	11.3	5.2	1898	Salem, Mass.	Boston, Mass.
81576	K. N. D. S.	Sch.	Wawona	468	413	156.0	36.0	12.3	1897	Fairhaven, Cal.	San Francisco, Cal.
81464	K. L. W. B.	Sch. y.	Waylarer	71	67	76.5	21.0	9.1	1894	Port Jefferson, N. Y.	New York, N. Y.
81344		Sch.	Way Haven	7	7	44.4	12.1	2.8	1891	Smyrna, N. C.	Beaufort, N. C.
80881		Sch.	Wayne	708	629	189.0	34.4	13.5	1882	St. Clair, Mich.	Chicago, Ill.
81521	K. M. J. R.	Sch.	Wayne	320	261	174.6	35.4	16.0	1895	Bath, Me.	Fall River, Mass.
80426		Sip. y.	Wayward	19	19	42.3	16.0	4.8	1874	Eye, N. Y.	Boston, Mass.
80786		Sip. y.	Wayward	12	12	36.0	14.5	4.1	1880	East Haddam, Conn.	New York, N. Y.
81273		Sch. y.	Wayward	40	38	66.8	15.0	11.0	1890	South Boston, Mass.	Do.
81384		Sip.	Wayward	6	6	31.9	10.2	4.7	1892	Deer Isle, Me.	Deer Isle, Me.
26582		Sch.	Weathercock	8	7	37.3	9.9	2.5	1861	Aranoska, Md.	Norfolk, Va.
80084	J. H. F. W.	Sch.	Web Foot	361	343	146.5	31.0	10.8	1869	Coos Bay, Oreg.	San Francisco, Cal.
81372		Sip.	Webster	5	5	35.5	11.5	3.0	1892	Crisfield, Md.	Crisfield, Md.
26903	J. F. L. V.	Sch.	Webster Barnard	150	142	97.3	26.9	8.5	1868	Bucksport, Me.	Bangor, Me.
81539	K. M. R. B.	Sch.	Weehawken	448	382	145.5	34.4	11.1	1896	Bath, Me.	New York, N. Y.
81497		Sch.	We Go	18	17	44.0	13.7	4.3	1895	Georgetown, S. C.	Savannah, Ga.
80838		Sch.	Welcome	5	5	36.7	11.9	2.8	1870	Provincetown, Mass.	Richmond, Va.
80876		Sip.	Welcome	6	5	27.2	12.1	3.5	1882	Key West, Fla.	Key West, Fla.
80153		Sch.	Weidon	36	35	62.8	21.0	5.6	1870	Somerset County, Md.	Cape Charles, Va.
26304		Sch.	Wellfleet	35	33	58.0	16.6	6.8	1829	Newburyport, Mass.	Waldoboro, Me.
81531		Sip.	Wenham Lake	12	12	37.0	13.0	4.5	1896	Gloucester, Mass.	Gloucester, Mass.
81532		Sch.	Wenimah	27	27	50.5	16.4	6.4	1895	Kirkland, Wash.	Port Townsend, Wash.
80823	K. C. G. T.	Sip. y.	Wenona	22	21	43.1	16.6	5.9	1881	Brooklyn, N. Y.	New York, N. Y.
80429		Sip.	Wenonah	8	8	31.5	12.0	2.5	1874	Greenport, N. Y.	Greenport, N. Y.
80928	J. W. N. B.	Sip. y.	Wenonah	37	35	60.0	13.7	10.0	1883	Greenpoint, N. Y.	New York, N. Y.
81388		Cat. y.	Wenonah	5	5	24.8	10.4	4.0	1892	Glenwood, N. Y.	Do.
80235		Sch.	Wentworth Allen	34	34	63.0	15.1	4.4	1871	Athens, N. Y.	Do.
81552		Sch.	Wentz L. Roberts	33	21	63.7	19.7	5.4	1896	Whitehaven, Md.	Baltimore, Md.
81375		Sip. y.	Weona	12	11	37.5	13.0	5.4	1892	Toms River, N. J.	Philadelphia, Pa.
81340		Sip.	We Are Here	6	5	26.8	9.1	5.3	1890	Deer Isle, Me.	Deer Isle, Me.
81582		Sip.	We're Here	8	7	27.0	10.4	5.2	1897	Friendship, Me.	Waldoboro, Me.
81631		Sch.	We're Here	9	9	45.4	14.2	3.2	1897	Punta Gorda, Fla.	Key West, Fla.
81311		Sch.	Wesley S	28	27	50.0	19.2	4.4	1891	Santa Rosa Sound, Fla.	Pensacola, Fla.
80155	J. K. C. H.	Sch.	Wesley Abbott	144	137	95.0	27.0	8.5	1870	Ellsworth, Me.	Ellsworth, Me.
80902		Sch.	Wesley Stevens	13	13	48.3	12.8	4.4	1882	Rockhall, Md.	Baltimore, Md.
81319	K. J. F. V.	Sch.	Wesley M. Oler	1,061	964	191.1	39.0	19.2	1891	Bath, Me.	Dennis, Mass.
81350	K. J. W. N.	Sch.	West Point	1,213	1,168	220.0	38.7	22.3	1886	Glasgow, Scotland	New York, N. Y.
80115		Sch.	West Side	324	308	138.5	26.0	11.1	1870	Oswego, N. Y.	Chicago, Ill.
81622	K. N. Q. R.	Sch.	West Virginia	1,564	1,468	246.5	44.3	19.2	1898	Bath, Me.	New York, N. Y.
80297		Sip.	West Wind	22	21	46.0	14.2	6.0	1872	Brooklyn, N. Y.	Norfolk, Va.
26265		Sip.	Westchester	6	6	35.4	12.2	3.2	1866	Norwalk, Conn.	New York, N. Y.
80353		Sch.	Westerloo	82	77	76.3	24.8	7.0	1872	Surry, Me.	Ellsworth, Me.
80577	J. R. S. N.	Sch.	Western Belle	1,097	1,071	183.3	38.2	22.5	1876	Bath, Me.	New York, N. Y.
80421	J. P. K. M.	Sch.	Western Home	135	128	96.5	29.0	7.9	1874	Maine Prairie, Cal.	San Francisco, Cal.
26113		Sch.	Western Light	20	19	45.3	15.0	6.1	1857	Bristol, Me.	Brooklin, Me.
80294		Sip.	Western Star	5	5	33.0	10.3	3.0	1872	Franklin, La.	Brashear, La.
81307		Sch.	Westmoreland	8	8	43.0	12.7	3.3	1890	Currieween Bay, Va.	Alexandria, Va.
26343		Sch.	Westport	11	11	33.6	13.5	5.5	1853	Westport, Mass.	New Bedford, Mass.
80375		Sch.	Whale	10	9	30.7	12.4	4.2	1873	Bristol, R. I.	Bristol, R. I.
80818	K. C. L. T.	Sip. y.	Whilaway	34	32	58.0	19.1	5.2	1881	Greenport, N. Y.	New York, N. Y.
81097		Sch. y.	Whim	30	29	54.7	16.0	4.9	1885	Brooklyn, N. Y.	Do.
80885		Sip.	Whip	64	60	71.8	23.1	4.8	1882	Boston, Mass.	Boston, Mass.
26943		Sip.	Whistler	8	8	27.2	11.6	5.0	1868	Mystic, Conn.	Stonington, Conn.
80054		Sip.	Whistler	10	9	32.1	13.1	4.8	1869	New Bedford, Mass.	Boston, Mass.
81367		Sch.	Whistler	8	7	33.6	14.3	3.5	1892	Bridgeport, Conn.	Bridgeport, Conn.
81409		Sch. y.	Whistler	19	18	36.6	15.0	4.0	1892	Detroit, Mich.	Detroit, Mich.
80898		Sip. y.	Whitby	29	28	58.8	17.6	6.1	1882	Port Jefferson, N. Y.	Bridgeport, Conn.
80677		Sch. y.	White Cap	53	51	66.8	20.7	6.7	1878	Essex, Mass.	Boston, Mass.
81327	K. J. M. F.	Sip. y.	White Cap	10	10	39.0	13.5	3.1	1885	Ialip, N. Y.	New York, N. Y.
26247		Sch.	White Cloud	243	231	130.5	25.0	10.4	1853	Clayton, N. Y.	Do.
26721		Sch.	White Cloud	16	15	40.4	14.2	5.8	1851	New London, Conn.	New London, Conn.
80231		Sch. y.	White Cloud	7	7	30.0	10.0	4.0	1871	Rockland, Me.	Boston, Mass.
80725		Sch.	White Cloud	9	8	40.5	13.5	3.0	1879	Somers Point, N. J.	Wilmington, Del.

* Formerly schooner-yacht Juniate.

* Formerly sloop Ariadne.

* Formerly British bark The Bruce.

MERCHANT SAILING VESSELS OF THE UNITED STATES—Continued.

Official No.	Signal letters.	Rig.	Name of vessel.	Gross tonnage.	Net tonnage.	Length.	Breadth.	Depth.	When built.	Where built.	Home port (where permanent document issues).
						Feet.	Feet.	Feet.			
81280	-----	Slp.	White Cloud	9	8	32.0	9.5	5.5	1890	York, Me.	Rock Island, Ill.
81433	-----	Sch.	White Cloud	9	8	38.0	9.4	2.4	1893	Essex County, Va.	Tappahannock, Va.
26377	-----	Sch.	White Foam	60	57	63.0	13.7	7.9	1855	Essex, Mass.	Mount Desert Ferry, Me
26990	-----	Slp.	White Foam	5	5	28.0	12.0	2.4	1868	Crisfield, Md.	Crisfield, Md.
80333	-----	Sch.	White Foam	8	8	31.3	12.0	4.8	1873	Castine, Me.	Ellsworth, Me.
80780	-----	*Sch.	White Foam	18	17	46.0	13.2	3.5	1880	North Island, Mich.	Grand Haven, Mich.
81096	-----	Slp.	White Foam	5	5	26.4	11.0	3.6	1866	Tremont, Me.	Portland, Me.
26667	-----	Slp.	White Oak	13	13	38.5	15.0	3.5	1866	Port Jefferson, N. Y.	Perth Amboy, N. J.
81308	-----	*Sch.	White Seud	25	24	53.3	18.5	2.7	1890	Key West, Fla.	Key West, Fla.
81577	-----	*Sch.	White Squadron	10	8	41.2	8.6	3.0	1897	Key Largo, Fla.	Do.
81425	-----	Slp.	White Squall	14	9	39.0	15.5	4.4	1893	Dorchester, N. J.	Bridgeton, N. J.
80483	-----	Slp.	White Star	7	7	29.0	12.0	4.0	1873	Providence, R. I.	Bristol, R. I.
80635	-----	Slp.	White Star	5	5	31.4	11.9	2.8	1877	South Haven, N. Y.	Patchogue, N. Y.
81389	-----	Slp.	White Star	10	9	33.0	13.8	3.2	1892	Flour Bluff, Tex.	Corpus Christi, Tex.
81505	-----	Slp.	White Star	8	8	30.6	11.2	5.9	1895	Seattle, Wash.	Seattle, Wash.
80672	-----	Slp.	White Swan	6	5	29.2	11.9	3.5	1875	Canarsie, N. Y.	New York, N. Y.
81455	-----	*Sch.	White Swan	9	9	31.0	10.0	4.0	1894	Sault Ste. Marie, Mich.	Marquette, Mich.
26732	-----	Sch.	White Wing	23	12	49.6	17.6	4.6	1867	Dividing Creek, N. J.	Bridgeton, N. J.
26927	-----	Slp.	White Wing	11	10	35.0	14.1	4.4	1868	Hartford, Conn.	Crisfield, Md.
80786	-----	Slp.	White Wing	36	34	65.0	19.0	6.0	1859	Noank, Conn.	Fall River, Mass.
80190	-----	Sch.	White Wing	19	18	49.5	14.0	4.5	1871	New Haven, Conn.	Norfolk, Va.
81176	-----	Sch.	White Wing	17	17	44.7	14.8	4.8	1888	Marco, Fla.	Key West, Fla.
81566	-----	Sch.	White Wing	23	17	52.9	14.3	3.6	1896	Newpoint, Va.	Cape Charles, Va.
80804	-----	Sch.	White Wings	27	26	52.0	17.6	4.7	1881	San Francisco, Cal.	San Francisco, Cal.
81131	-----	Ywl. y.	White Wings	16	16	53.2	15.7	4.2	1882	Detroit, Mich.	Cleveland, Ohio.
81210	K. G. H. D.	Bkn.	White Wings	678	654	168.0	33.4	17.2	1889	Baltimore, Md.	Baltimore, Md.
81481	-----	Slp.	White Wings	5	5	28.0	12.7	3.3	1893	Patchogue, N. Y.	New York, N. Y.
81528	-----	Sch.	White Wings	10	9	50.0	14.0	3.4	1888	St. Augustine, Fla.	St. Augustine, Fla.
80990	-----	Sch.	White and Friant	348	348	152.0	28.7	11.3	1881	Grand Haven, Mich.	Duluth, Minn.
80193	-----	Sch.	Wide Awake	69	65	73.5	21.4	7.8	1871	Essex, Mass.	Portland, Me.
81026	K. C. L. N.	Sch.	Wide awake	117	98	85.8	25.5	8.6	1882	Carleton, Nova Scotia.	Rockland, Me.
81202	-----	Sch.	Wide awake	5	5	30.0	10.0	2.8	1888	Saraha Creek, Va.	Newport News, Va.
81526	-----	Slp.	Wide Awake	21	21	50.0	13.6	5.0	1895	Portland, Ore.	Portland, Ore.
26944	-----	Sch. y.	Widgeon	22	21	46.2	13.9	4.0	1866	Algonac, Mich.	Detroit, Mich.
80985	-----	Slp.	Widgeon	22	21	56.2	15.7	4.5	1878	Brooklyn, N. Y.	Baltimore, Md.
80892	-----	Sch. y.	Widgeon	16	15	39.1	13.7	5.9	1882	Bath, Me.	Boston, Mass.
80938	-----	Sch.	Widgeon	43	41	65.8	20.5	5.9	1882	Whitehaven, Md.	Crisfield, Md.
81510	-----	Slp.	Widgeon	9	9	30.8	12.0	3.6	1895	Tottenville, N. Y.	New York, N. Y.
80758	-----	Slp.	Wilbert	8	8	38.1	13.4	3.8	1879	Coldspring, N. Y.	Perth Amboy, N. J.
81579	-----	Slp.	Wilber	5	5	38.0	12.4	2.9	1897	Ewell, Md.	Crisfield, Md.
81195	-----	Slp.	Wilbur D.	10	9	37.2	15.2	4.0	1888	Patchogue, N. Y.	Patchogue, N. Y.
81124	-----	Sch.	Wilbur E. Postles	47	45	66.8	21.8	5.2	1886	Frederica, Del.	Wilmington, Del.
26554	-----	Sch.	Wild Cat	17	17	47.0	14.0	4.1	1857	Currituck County, N. C.	Newport News, Va.
81254	-----	Sch.	Wild Cat	6	6	40.0	11.0	2.6	1889	Carters Creek, Va.	Do.
81316	K. J. D. V.	Slp. y.	Wild Duck	15	14	42.5	14.5	4.7	1880	Pamrapo, N. J.	New York, N. Y.
81498	-----	*Sch.	Wild Duck	19	9	48.0	17.0	3.9	1895	Mulatto Bayou, Miss.	Shieldsboro, Miss.
81565	-----	Slp. y.	Wild Duck	8	8	26.0	11.7	4.4	1893	East Boston, Mass.	Boston, Mass.
80304	-----	Sch.	Wild Eagle	19	18	40.8	18.0	5.2	1872	Key West, Fla.	Tampa, Fla.
26881	-----	Slp.	Wild Flower	6	6	26.2	10.6	4.5	1868	Boston, Mass.	Salem, Mass.
80902	-----	Sch.	Wild Flower	55	52	71.5	23.0	5.2	1872	Dorchester County, Md.	Baltimore, Md.
81172	-----	Sch.	Wild Hunter	15	14	46.2	17.0	3.2	1887	Jacksonville, Fla.	Jacksonville, Fla.
26301	-----	Sch.	Wild Pigeon	46	44	63.0	19.3	7.2	1852	Essex, Mass.	Southwest Harbor, Me.
80627	-----	Slp. y.	Wild Pigeon	12	12	37.0	14.0	4.0	1877	Sag Harbor, N. Y.	New Haven, Conn.
26279	-----	Sch.	Wild Rose	23	22	47.5	13.3	6.8	1855	Boothbay, Me.	Southwest Harbor, Me.
80253	-----	Slp.	Wild Rose	9	8	35.6	12.6	3.6	1871	Turtle Bayou, Tex.	Galveston, Tex.
80545	-----	Slp.	Wild Rose	8	8	34.2	9.8	3.2	1875	Nashville, Va.	Newport News, Va.
80624	-----	Slp.	Wild Rose	16	15	50.0	14.0	3.0	1877	Alna, Me.	Wiscasset, Me.
80391	-----	Slp.	Wild Rover	6	6	31.0	9.0	2.0	1873	Chincoteague, Va.	Chincoteague, Va.
80569	-----	Slp.	Wildwood	11	10	31.0	13.0	5.0	1876	Mystic, Conn.	Stonington, Conn.
81234	-----	Sch.	Wildwood	7	6	45.6	11.0	3.0	1889	Nanticoke, Md.	Crisfield, Md.
81536	-----	Slp.	Wildwood	6	5	26.5	10.0	4.3	1896	Damariscotta, Me.	Damariscotta, Me.
81256	-----	Sch.	Wilford W. Fuller	23	22	48.0	17.8	5.1	1890	Bayport, N. Y.	Edgartown, Mass.
95438	-----	Slp.	Wilful	15	14	35.0	13.8	4.9	1876	Noroton, Conn.	Providence, R. I.
81289	-----	Slp.	Wilhelmina	7	7	31.8	11.8	3.4	1890	Point Isabel, Tex.	Galveston, Tex.
81483	-----	Cat.	Wilhelmina	9	9	34.4	13.9	3.2	1890	Harwichport, Mass.	Newburyport, Mass.
81490	-----	Sch.	Wilhelmina N	22	15	55.3	19.3	3.8	1892	Bay St. Louis, Miss.	Shieldsboro, Miss.
80708	-----	Cat.	Wilhemina Broere	5	5	28.5	11.3	2.8	1870	Oakdale, N. Y.	Patchogue, N. Y.
80783	J. T. V. Q.	*Sch.	Wilkesbarre	1,678	1,626	239.6	47.0	19.5	1880	Setauket, N. Y.	New York, N. Y.
80542	-----	Slp.	Willard	10	10	34.3	14.0	3.7	1875	Brooklyn, N. Y.	Perth Amboy, N. J.
81362	-----	Sch.	Willard Ainsworth	42	40	63.8	18.3	6.7	1892	Seattle, Wash.	Portland, Ore.
80489	J. O. P. K.	Bk.	Willard Maudgett	875	790	160.0	34.0	21.3	1874	Stockton, Me.	Boston, Mass.
26651	H. S. T. P.	Sch.	Willard Salsbury	169	161	105.9	27.7	8.0	1855	Milton, Del.	Bangor, Me.
80691	J. S. T. K.	Bk.	Will W. Case	582	554	143.1	31.7	17.6	1877	Rockland, Me.	San Francisco, Cal.
26899	-----	Sch.	William	13	8	37.7	14.3	3.6	1865	New Orleans, La.	New Orleans, La.
80407	-----	Lgr.	William	5	5	34.1	10.7	3.2	1874	Bayou Des Allemands, La.	Brashear, La.
80185	-----	Slp.	William E	7	7	31.5	12.2	3.3	1871	New Bridge, N. Y.	New York, N. Y.

*Formerly British schooner Wide Awake.

*Formerly sloop Hattie Irving.

MERCHANT SAILING VESSELS OF THE UNITED STATES—Continued.

Official No.	Signal letters.	Rig.	Name of vessel.	Gross tonnage.	Net tonnage.	Length.	Breadth.	Depth.	When built.	Where built.	Home port (where permanent document issues).
						Feet.	Feet.	Feet.			
81091		Sch.	William H.	10	9	53.4	15.4	3.0	1885	Cambridge, Md.	Baltimore, Md.
80201		Sch.	William Albert.	6	5	28.0	11.0	3.0	1867	Great Egg Harbor, N. J.	Bridgeton, N. J.
26362		Sch.	William Adrich.	191	182	120.0	26.0	7.9	1856	Two Rivers, Wis.	Milwaukee, Wis.
81360		Sch.	William Alfred.	9	8	37.0	13.3	3.2	1892	York County, Va.	Newport News, Va.
81395		Sch.	William Austin.	6	6	46.7	11.6	2.7	1892	Crisfield, Md.	Crisfield, Md.
81380	K. L. H. P.	Sch.	Wm. Bowden.	778	695	185.6	38.8	15.4	1892	Port Blakeley, Wash.	San Francisco, Cal.
57459		Sch.	Wm. Brake.	318	302	143.2	26.9	11.0	1867	Marine City, Mich.	Port Huron, Mich.
80484		Sch.	William Buckley.	54	51	70.5	23.0	5.0	1872	Tottenville, N. Y.	New York, N. Y.
26129	H. S. J. R.	Sch.	William Butman.	109	103	87.9	24.4	8.1	1861	Searsport, Me.	Bucksport, Me.
81647	K. P. C. J.	Bkn.	William Carson.	890	791	194.8	39.9	15.8	1839	Fairhaven, Cal.	San Francisco, Cal.
26643		Sch.	Wm. Case.	266	253	136.9	26.7	10.8	1855	Cleveland, Ohio.	Toledo, Ohio.
26253		Sch.	William Chestnut.	19	13	48.0	15.7	5.0			Annapolis, Md.
81330	K. J. N. V.	Sch.	William Churchill.	432	411	143.6	34.7	11.0	1891	New London, Conn.	New London, Conn.
26583		Sch.	William Clark.	37	35	59.5	21.0	4.5	1863	Nyack, N. Y.	Perth Amboy, N. J.
80486	J. Q. L. C.	Sch.	William Cobb.	424	355	128.4	32.0	15.5	1874	Dighton, Mass.	Calden, Me.
80557		Sch.	William Cory.	43	41	59.5	22.0	5.0	1875	Jersey City, N. J.	Port Jefferson, N. Y.
81629		Sch.	William Cotes.	11	6	30.4	14.6	3.2	1898	Huntsboro, Miss.	Shieldsboro, Miss.
26217		Sch.	Wm. Crosthwaite.	371	353	150.0	30.2	11.8	1866	Bay City, Mich.	Port Huron, Mich.
80872		Sch.	William Curry.	17	16	42.1	14.5	4.2	1881	Key West, Fla.	Key West, Fla.
81201		Sch.	William Custis.	11	11	49.1	16.1	3.8	1888	Girdletree, Md.	Chincoteague, Va.
81107		Sch.	William Dennis.	18	10	42.8	16.0	4.4	1886	Port Norris, N. J.	Bridgeton, N. J.
80312		Sch.	William Devries.	13	12	45.2	19.9	4.1	1872	Crisfield, Md.	Cape Charles, Va.
80543		Sch.	William Dickson.	6	6	36.6	10.7	2.8	1875	Washington, D. C.	Annapolis, Md.
26590		Sch.	Wm. Donnelly.	98	93	97.8	17.6	7.1	1860	Hamburg, Pa.	Seaford, Del.
80124		Sch.	William Downs.	16	16	41.5	17.2	4.6	1870	Greenport, N. Y.	Perth Amboy, N. J.
26847		Sch.	William Duren.	101	81	83.0	25.4	7.8	1867	Perry, Me.	New York, N. Y.
26550		Sch.	William Edwards.	24	19	51.1	17.4	5.2			Wilmington, Del.
81074		Sch.	William Elias.	18	17	46.6	15.5	4.3	1885	Charleston, S. C.	Charleston, S. C.
80217		Sch.	William Ellis.	13	12	45.1	16.8	3.9	1871	Crisfield, Md.	Crisfield, Md.
81156		Sch.	Wm. Ellison.	16	15	39.5	15.0	3.9	1847	Rehoboth, Del.	Wilmington, Del.
81343		Sch.	William Eurich.	15	10	54.0	15.0	4.0	1891	St. Peters, Md.	Crisfield, Md.
80696		Sch.	William Finch.	49	47	68.0	17.3	5.2	1878	South Haven, Mich.	Milwaukee, Wis.
81553		Sch.	William Grace.	24	21	34.8	15.6	3.9	1896	Cedar Point, Ga.	Savannah, Ga.
26338		Sch.	William Grandy.	464	441	165.5	32.0	11.8	1867	Cleveland, Ohio.	Port Huron, Mich.
80190		Sch.	William Hayward.	40	38	62.2	20.3	5.6	1871	St. Michaels, Md.	Baltimore, Md.
26028		Sch.	Wm. Henry.	52	50	72.5	20.6	5.4	1870	Corvepoint, Md.	Richmond, Va.
26533		Sch.	William Henry.	46	43	67.8	21.8	5.0	1839	Milton, Del.	New York, N. Y.
26976		Sch.	William Henry.	27	18	50.0	18.0	5.0	1848	Somerset County, Md.	Baltimore, Md.
80631		Sch.	William Herbert.	10	9	34.0	12.0	4.0	1876	Bristol, Me.	Boston, Mass.
80843		Sch.	Wm. Hill.	11	6	41.1	13.7	3.5	1881	Hunting Quarter, N. C.	Edenton, N. C.
26451		Sch.	William Howe.	99	99	86.0	26.0	8.4	1851	Chatham, N. Y.	Plattsburg, N. Y.
26697		Sch.	William Hulsto.	22	21	45.0	16.8	4.5	1854	Bergen, N. J.	Newport News, Va.
81182		Sch.	William Hunt.	6	5	37.6	9.4	2.8	1848	Poquoson, Va.	Do.
80567		Sch.	William James.	8	8	35.0	11.0	2.0	1873	Chincoteague, Va.	Do.
81495		Sch.	William Jarrett.	5	5	43.5	10.8	2.8	1892	Hollands Island, Md.	Crisfield, Md.
80118		Sch.	William Johnson.	52	49	65.0	23.6	5.6	1832	Nyack, N. Y.	New York, N. Y.
26229		Sch.	William Jones.	385	366	152.0	30.3	11.6	1862	Black River, Ohio.	Chicago, Ill.
80285	J. L. T. S.	Sch.	William Jones.	311	264	129.2	30.9	10.5	1872	East Boston, Mass.	New York, N. Y.
26699		Sch.	William Keene.	56	53	68.2	20.2	7.5	1866	Danverscott, Me.	Machias, Me.
81011		Sch.	William Kelson.	9	9	41.0	12.6	3.4	1883	York County, Va.	Newport News, Va.
81494	K. M. D. B.	Sch.	William Lathicum.	156	148	112.0	27.6	8.0	1894	Churchcreek, Md.	Crisfield, Md.
80340		Sch.	William Layton.	73	59	79.8	24.0	6.3	1873	Nanticoke River, Md.	Baltimore, Md.
80338		Sch.	Wm. Leishear.	25	17	53.0	18.0	4.0	1872	Aocomac County, Va.	Chincoteague, Va.
80925		Sch.	William McDaniel.	19	13	59.6	15.4	4.2	1882	Crisfield, Md.	Crisfield, Md.
26981		Sch.	William McGee.	85	81	82.0	23.5	7.5	1865	Somerset County, Md.	New York, N. Y.
80739		Sch.	William McGee.	12	12	45.7	14.9	3.3	1879	Onancock, Va.	Newport News, Va.
80268		Sch.	William McGregor.	732	696	200.0	33.9	13.7	1872	Gibraltar, Mich.	Detroit, Mich.
80656		Sch.	William McKenney.	44	41	67.2	22.1	5.9	1877	Queen Anne County, Md.	Baltimore, Md.
81572		Sch.	William McKinley.	5	5	35.6	12.2	2.6	1897	Crisfield, Md.	Crisfield, Md.
80162		Sch.	Wm. McNamara.	42	31	64.1	20.6	6.7	1870	Somerset County, Md.	Baltimore, Md.
80433	J. P. R. G.	Sch.	William Marshall.	305	290	119.4	31.0	14.0	1874	Milford, Del.	Boston, Mass.
81402		Sch.	Wm. Martin.	41	27	64.6	23.0	5.3	1892	Grasshopper Point, Miss.	New Orleans, La.
80263	J. L. M. S.	Sch.	William Mason.	465	388	144.6	33.5	14.9	1872	Wilmington, Del.	Dennis, Mass.
80513	J. Q. W. R.	Sch.	William Matheson.	111	72	88.3	23.8	9.0	1875	Essex, Mass.	Provincetown, Mass.
26553		Sch.	William May.	12	11	36.3	13.9	3.6	1853	Norfolk, Va.	Norfolk, Va.
26922		Sch.	Wm. Miller.	58	55	72.2	22.6	5.1	1867	Philadelphia, Pa.	Newport News, Va.
81227		Sch.	Wm. Montgomery.	101	96	89.0	22.0	6.4	1849	Champlain, N. Y.	Burlington, Vt.
81190		Sch.	William Murray.	22	21	48.5	18.2	3.8	1848	Lake Charles, La.	Galveston, Tex.
81268	K. H. D. P.	Sch.	William Neely.	897	792	173.4	38.3	18.8	1890	New Haven, Conn.	New Haven, Conn.
80442		Sch.	William Oliver.	94	89	92.0	24.6	6.4	1874	Dorchester County, Md.	Baltimore, Md.
26141		Sch.	William Pickering.	99	94	82.4	24.0	7.9	1851	Hampden, Me.	Bangor, Me.
80016		Sch.	William Pollock.	12	7	39.0	14.2	4.2	1868	Chincoteague, Va.	Bridgeton, N. J.
26673		Sch.	William Raynor.	227	215	120.3	25.0	10.5	1862	Milan, Ohio.	Port Huron, Mich.
80940	J. W. S. R.	Sch.	William Renton.	447	376	148.4	36.4	11.9	1882	Port Blakeley, Wash.	San Francisco, Cal.
80044	J. G. M. D.	Sch.	William Rice.	133	105	81.2	24.5	7.5	1869	Bath, Me.	Rockland, Me.
80239		Sch.	William Richardson.	41	27	60.4	21.0	4.8	1869	Schellengers Landing, N. J.	Bridgeton, N. J.

¹ Formerly barge S. Gardner.

MERCHANT SAILING VESSELS OF THE UNITED STATES—Continued.

Official No.	Signal letters.	Rig.	Name of vessel.	Gross tonnage.	Net tonnage.	Length.	Breadth.	Depth.	W. on bulk.	Where built.	Home port (where permanent document issues).
						Feet.	Feet.	Feet.			
26421		Sch.	William Roe	48	43	67.0	21.5	4.5	1850	Frederica, Del.	New York, N. Y.
26384		Sch.	Wm. Schmink	49	46	62.0	21.9	6.4	1873	Somerset County, Md.	Baltimore, Md.
26722		Sch.	William Scott	10	9	34.1	13.3	3.5	1878	Rockaway, N. Y.	New York, N. Y.
26623		Sch.	William Shriver	16	10	42.0	16.0	4.0	Philadelphia, Pa.	Bridgeton, N. J.
26703	J. B. F. T.	Sch.	Wm. Slater	221	210	111.6	27.5	9.8	1866	Thomaston, Me.	New York, N. Y.
26535		Sch.	William Smith	60	57	60.6	25.1	6.6	1860	Brooklyn, N. Y.	Belfast, Me.
26572		Sch.	William Smith	8	8	34.8	11.2	4.1	1864	Pensacola, Fla.	New York, N. Y.
80648		Sch.	William Smith	9	9	38.2	13.0	3.2	1881	Perth Amboy, N. J.	Pensacola, Fla.
80953		Sch.	Wm. Sommers	61	58	78.5	23.2	6.2	1883	Baltimore, Md.	New York, N. Y.
26518		Sch.	William Starkey	54	51	72.0	19.0	6.0	1854	Madford, Md.	Crisfield, Md.
26728		Sch.	William Stephenson	18	8	41.5	14.0	4.2	1848	Philadelphia, Pa.	Norfolk, Va.
81548		Sch.	Wm. Stone	185	166	108.4	27.3	9.2	1896	Verulion, Ohio	Cape Charles, Va.
26079		Sch.	William Thomas	106	92	73.6	24.2	7.6	1849	Brookhaven, N. Y.	Detroit, Mich.
26960		Sch.	William Turner	20	19	48.2	16.5	4.5	1852	Somerset County, Md.	Calais, Me.
26259		Sch.	William Voorhis	89	85	87.7	25.8	6.6	1866	Nyack, N. Y.	Alexandria, Va.
81397		Sch.	William Warren	10	6	51.0	13.8	3.5	1892	Oriole, Md.	New York, N. Y.
26058		Sch.	William Washington	19	18	52.6	16.9	5.4	1835	Somerset County, Md.	Crisfield, Md.
26254		Sch.	William Wesley	7	7	34.0	13.0	3.2	Alexandria, Va.
80601		Sch.	William Williams	13	12	44.3	15.3	3.8	1876	Crisfield, Md.	Baltimore, Md.
80195		Sch.	Wm. Young	71	68	72.0	24.6	6.5	1871	Port Jefferson, N. Y.	Do.
26272		Sch.	William Young, Jr.	13	13	35.9	14.6	5.5	1853	Tiverton, R. I.	Stonington, Conn.
80850		Sch.	Wm. A. Egerton	23	22	63.1	18.3	4.1	1881	Somerset County, Md.	Baltimore, Md.
80952		Sch.	Wm. A. Graves	74	70	81.0	20.9	7.0	1883	Norfolk, Va.	Norfolk, Va.
26095	H. S. J. L.	Sch.	Wm. A. Grozier	118	111	91.6	22.5	8.9	1865	Kennebunk, Me.	Provincetown, Mass.
26992	J. F. V. K.	Sch.	William A. Morrill	109	103	84.6	27.0	7.2	1868	Elizabethport, N. J.	New York, N. Y.
81547		Sch.	William A. Morse	77	77	82.6	22.6	8.8	1896	Essex, Mass.	Provincetown, Mass.
80995		Sch.	William A. Parks	14	9	51.0	16.0	3.7	1883	Somerset County, Md.	Tappahannock, Va.
80469		Sch.	Wm. A. Ripley	63	60	69.3	20.4	5.3	1874	Newark, N. J.	New York, N. Y.
26731		Sch.	Wm. A. Steelman	17	10	42.0	15.0	4.2	1859	Seawalk, N. J.	Annapolis, Md.
80384		Sch.	William A. Stevens	12	12	37.9	14.6	4.3	1876	Norwalk, Conn.	New York, N. Y.
80982		Sch.	Wm. A. Waters	5	5	37.1	9.9	3.0	1883	Kent County, Md.	Baltimore, Md.
62866		Sch.	Wm. A. Young	434	413	165.1	30.4	11.4	1883	Marine City, Mich.	Port Huron, Mich.
26670		Sch.	Wm. B. Coulbourn	24	23	51.0	17.0	5.8	1860	Somerset County, Md.	Tappahannock, Va.
80141		Sch.	William B. Foster	9	9	35.4	13.9	3.5	1870	Tuckerton, N. J.	Tuckerton, N. J.
80446	J. Q. C. F.	Sch.	William B. Herrick	499	474	146.6	34.0	10.0	1874	Newburyport, Mass.	Boston, Mass.
26155		Sch.	Wm. B. Ogden	298	283	139.4	25.8	10.4	1857	Cleveland, Ohio	Detroit, Mich.
26946		Sch.	William B. Overton	13	12	44.0	15.5	3.6	1867	Sayville, N. Y.	Perth Amboy, N. J.
81533	K. M. P. N.	Sch.	William B. Palmer	1,805	1,625	257.2	42.1	20.1	1896	Bath, Me.	Bath, Me.
81184		Sch.	William B. Rambo	69	86	96.8	17.6	7.5	1894	Tuckerton, Pa.	Philadelphia, Pa.
81174		Sch.	Wm. B. Stites	19	12	47.6	16.0	4.5	1888	Port Norris, N. J.	Bridgeton, N. J.
80506		Sch.	William C. Lore	31	19	56.0	18.0	5.0	1878	Bridgeton, N. J.	Camden, N. J.
26683		Sch.	William C. Middleton	33	31	57.5	18.8	4.8	1857	Westerly, R. I.	Chilcotague, Va.
80138		Sch.	Wm. C. Pruit	9	6	32.5	12.5	3.4	1869	Worcester County, Md.	Bath, Me.
81276	K. H. G. T.	Sch.	William C. Towner	1,033	879	191.4	38.3	19.3	1890	Bath, Me.	Cleveland, Ohio.
81423		Sch.	William D. Becker	1,046	994	211.0	35.0	16.6	1892	West Bay City, Mich.	Norfolk, Va.
26956		Sch.	Wm. D. Benston	5	5	28.0	11.3	3.3	1867	Accomac, Va.	Providence, R. I.
80232	J. L. G. M.	Sch.	Wm. D. Hilton	324	308	124.5	32.2	11.1	1871	Bath, Me.	Baltimore, Md.
26993		Sch.	Wm. D. Luckwood	7	7	35.0	13.0	3.0	1868	New York, N. Y.	Fall River, Mass.
80775	J. L. Q. R.	Sch.	William D. Marvel	454	358	139.0	33.7	14.9	1879	Wilmingon, D. I.	Tappahannock, Va.
80735		Sch.	William E. Clarke	25	24	45.5	18.8	5.4	1879	Pocomoke City, Md.	Tuckerton, N. J.
80991		Sch.	Wm. E. Cox	24	23	46.1	17.7	5.6	1883	Milford, D. I.	Baltimore, Md.
80452		Sch.	William E. Crosswell	10	9	47.4	14.7	3.2	1874	Crisfield, Md.	Baltimore, Md.
81096	K. D. F. L.	Sch.	William E. Downes	753	638	164.0	37.3	2.6	1885	Bath, Me.	New Haven, Conn.
81574		Sch.	Wm. E. Earl	5	5	37.2	13.4	18.0	1897	Bishops Head, Md.	Crisfield, Md.
81231		Sch.	Wm. E. James	42	30	63.3	20.5	5.7	1889	Madison, Md.	Baltimore, Md.
26440		Sch.	William E. Leggett	82	78	73.8	23.8	7.1	1848	Nyack, N. Y.	Boston, Mass.
81627		Sch.	Wm. E. Parks	6	6	36.6	14.0	3.5	1898	Upper Fairmount, Md.	Crisfield, Md.
80535		Sch.	William E. Rice	28	27	60.8	20.7	6.3	1874	Somerset County, Md.	Baltimore, Md.
80180		Sch.	Wm. E. Ward	9	8	39.7	12.1	3.4	1871	Crisfield, Md.	Tappahannock, Va.
80070		Sch.	Wm. E. Woodall	65	61	73.3	22.4	6.4	1869	Baltimore, Md.	Richmond, Va.
81113		Sch.	William F. Aller	15	14	35.0	17.0	3.6	1868	Norfolk County, Va.	Crisfield, Md.
81187		Sch.	Wm. F. Barnes	9	6	43.8	13.0	2.8	1888	Smiths Island, Md.	Crisfield, Md.
81451	K. L. S. Q.	Sch.	William F. Campbell	211	169	112.8	29.5	8.3	1893	Cherryfield, Me.	Machias, Me.
80174		Sch.	Wm. F. Carroll	8	8	36.4	13.7	3.3	1871	Baltimore, Md.	Newport News, Va.
83945	J. W. T. K.	Sch.	William F. Collins	303	24	128.2	30.3	9.1	1868	Bath, Me.	Baltimore, Md.
80238		Sch.	William F. Cullen	33	22	55.9	19.0	4.8	1868	Ellsworth, Me.	Philadelphia, Pa.
76095	J. T. M. K.	Sch.	Wm. F. Green	267	217	115.7	28.5	12.1	1879	Port Royal, S. C.	Boston, Mass.
81058		Sch.	William F. Marscher	15	15	37.0	14.4	4.2	1884	New London, Conn.	Boston, Mass.
80782		Sch.	William F. Miller	81	8	56.1	22.5	5.4	1885	Sharpstown, Md.	Crisfield, Md.
81088		Sch.	Wm. F. Turner	9	9	37.4	14.6	3.5	1885	Pocomoke City, Md.	Do.
81158		Sch.	William F. Villas	21	12	55.6	16.2	4.5	1887	Fairhaven, Cal.	San Francisco, Cal.
81137	K. D. P. L.	Sch.	Wm. F. Witzmann	473	407	160.9	35.0	12.2	1887	Staten Island, N. Y.	Ellsworth, Me.
26073		Sch.	William G. Eddie	46	44	58.2	19.6	6.1	1842	Crisfield, Md.	Norfolk, Va.
80931		Sch.	William G. Gillett	10	9	51.0	14.8	3.1	1882	Portsmouth, Va.	Do.
80658		Sch.	William G. Hitchings	10	9	41.3	14.2	3.2	1877	Do.	Do.
80824	J. V. G. S.	Bgn.	William G. Irwin	348	330	135.0	32.9	13.0	1881	San Francisco, Cal.	San Francisco, Cal.

¹Formerly schooner John J. Taylor.

MERCHANT SAILING VESSELS OF THE UNITED STATES—Continued.

Official No.	Signal letters.	Rig.	Name of vessel.	Gross tonnage.	Net tonnage.	Length.	Breadth.	Depth.	When built.	Where built.	Home port (where permanent document issues).
						Feet.	Feet.	Feet.			
26412		Sch.	William G. Tufts	58	51	71.5	21.0	4.5	1859	Westfield, N. Y.	Richmond, Va.
80209		Sch.	Wm. G. Vance	17	17	38.8	15.3	4.4	1871	Key West, Fla.	Key West, Fla.
80197		Sch.	William H. Archer	95	90	85.0	25.8	7.1	1871	Ellsworth, Me.	Bangor, Me.
80697	J. T. F. C.	Sch.	Wm. H. Bailey	489	464	146.6	34.6	15.1	1878	City Island, N. Y.	Perth Amboy, N. J.
110029		Sch.	Wm. H. Barnes	85	81	79.8	25.2	6.1	1869	Nyack, N. Y.	New York, N. Y.
86859		Sch.	William H. Barney	26	21	54.4	21.9	3.6	1881	Fish River, Ala.	Shieldsboro, Miss.
81080		Sch.	William H. Bennett	10	6	49.0	12.9	3.6	1885	Somerset County, Md.	Tappahannock, Va.
81265		Sch.	Wm. H. Berry	27	16	60.0	19.0	5.6	1892	Solomons Island, Md.	Bridgeton, N. J.
26575		Slp.	William H. Bolton	13	12	41.5	15.0	3.6			New York, N. Y.
80862		Sch.	Wm. H. Bradshaw	9	5	47.0	14.4	3.0	1881	Onancock, Va.	Crisfield, Md.
81237		Sch.	Wm. H. Bunting	15	15	56.3	15.6	4.4	1889	Oriole, Md.	Norfolk, Va.
81518	K. M. J. H.	Sch.	William H. Clifford	1,593	1,386	221.6	43.5	19.6	1895	Bath, Me.	Bath, Me.
80628	J. S. H. K.	Shp.	William H. Connor	1,496	1,423	210.4	40.5	24.2	1877	Searsport, Me.	Searsport, Me.
80955		Sch.	William H. Cross	59	41	78.0	21.4	7.2	1883	Bath, Me.	Gloucester, Mass.
81383	K. L. J. H.	Sch.	William H. Davenport	256	214	123.5	30.5	8.6	1892	Phippsburg, Me.	Bath, Me.
81477	K. M. B. C.	Sch.	Wm. H. Davidson	286	272	122.0	32.5	11.2	1894	New London, Conn.	New London, Conn.
80674		Sch.	William H. Davidson	10	9	33.2	12.0	5.0	1878	do	Southwest Harbor, Me.
80393		Sch.	William H. Dunham	184	175	116.0	24.4	8.0	1873	Eastmanville, Mich.	Grand Haven, Mich.
80166		Sch.	William H. Finney	29	28	59.9	20.4	4.6	1870	Accomac County, Va.	Baltimore, Md.
26027		Sch.	William H. Gatzmer	25	16	50.0	17.0	4.9	1852	Philadelphia, Pa.	Camden, N. J.
80709		Slp.	Wm. H. Hall	15	14	43.0	15.4	4.2	1879	Baltimore, Md.	Baltimore, Md.
80941		Slp.	Wm. H. Hill	17	16	56.0	16.0	2.8	1881	Charlestown, Md.	Do.
80225		Sch.	William H. Hutchins	8	8	39.0	12.6	3.2	1871	Crisfield, Md.	Crisfield, Md.
26438		Sch.	William H. Jewell	46	44	62.2	21.6	5.5	1853	Nyack, N. Y.	Rockland, Me.
80280		Sch.	Wm. H. Jillard	66	63	77.5	23.6	6.1	1872	Talbot County, Md.	Baltimore, Md.
26452	H. S. N. L.	Sch.	William H. Kenzel	430	363	129.1	32.9	10.3	1865	Staten Island, N. Y.	New York, N. Y.
81625		Sch.	Wm. H. Killman	19	13	59.9	18.0	4.4	1868	Pocomoke City, Md.	Baltimore, Md.
26101		Sch.	William H. Lewis	18	17	41.8	18.2	4.6	1866	Newburyport, Mass.	Chatham, Mass.
80784		Slp.	William H. Lockwood	5	5	29.5	12.2	3.0	1880	City Island, N. Y.	New York, N. Y.
80116		Slp.	William H. Lissenden	7	6	29.0	11.8	2.4	1868	Mariner Harbor, N. Y.	Perth Amboy, N. J.
80981	K. B. N. Q.	Shp.	William H. Macy	2,202	2,038	254.9	43.2	28.3	1883	Rockport, Me.	San Francisco, Cal.
80596		Slp.	William H. Maguire	7	7	35.3	13.3	3.0	1876	Newtown, Md.	Norfolk, Va.
81008		Sch.	Wm. H. Maguire	9	9	49.2	15.0	2.8	1883	Somerset County, Md.	Crisfield, Md.
80914		Sch.	Wm. H. Maguire	43	30	69.1	20.6	5.2	1882	Oxford, Md.	Baltimore, Md.
26491		Slp.	William H. Martin	12	11	36.0	15.0	4.0		New York, N. Y.	Cohlspring, N. Y.
80860		Sch.	Wm. H. McGee	25	23	63.3	18.2	4.5	1881	Somerset County, Md.	Baltimore, Md.
80423		Sch.	Wm. H. Meekins	73	69	87.0	23.5	6.5	1874	Oxford, Md.	Tappahannock, Va.
26499		Slp.	William H. Mersereau	11	10	35.0	14.5	4.1	1858	Patchogue, N. Y.	Perth Amboy, N. J.
80716		Sch.	Wm. H. Michael	48	36	65.4	21.4	5.7	1879	Queen Anne County, Md.	Baltimore, Md.
26443		Slp.	William H. Newman	49	47	51.0	23.5	6.6	1855	Brooklyn, N. Y.	New York, N. Y.
80700		Sch.	William H. Phillips	70	67	74.7	21.7	7.5	1878	Essex, Mass.	Do.
80488		Slp.	William H. Phillips	10	9	35.0	12.8	3.4	1874	Brookhaven, N. Y.	Perth Amboy, N. J.
81516		Sch.	Wm. H. Rider	68	45	80.6	20.6	9.0	1895	Essex, Mass.	Gloucester, Mass.
26256		Sch.	Wm. H. Roach	28	19	53.5	18.1	5.5	1860	Somerset County, Md.	Crisfield, Md.
81134		Slp.	William H. Rowe	17	16	43.3	16.5	4.6	1886	Bayshore, N. Y.	Patchogue, N. Y.
26878		Sch.	William H. Russell	9	9	33.9	12.3	4.4		Boston, Mass.	Portsmouth, N. H.
81019		Sch.	William H. Saunders	27	25	60.4	25.3	5.5	1883	Annapolis, Md.	Annapolis, Md.
81117		Cat.	Wm. H. Sharp	5	5	27.3	12.1	3.3	1886	Patchogue, N. Y.	Patchogue, N. Y.
80035		Slp.	Wm. H. Sharrott	5	5	31.4	12.2	3.2	1864		New York, N. Y.
81054	K. C. R. D.	Sch.	Wm. H. Shubert	642	501	146.7	35.3	18.0	1884	Camden, N. J.	Philadelphia, Pa.
81454	K. L. S. W.	Sch.	Wm. H. Skinner	262	220	129.2	30.2	9.0	1893	Baltimore, Md.	Baltimore, Md.
80370		Sch.	Wm. H. Smith	27	26	55.2	19.2	5.8	1873	Somerset County, Md.	Newport News, Va.
80954	K. B. F. M.	Shp.	William H. Smith	1,978	1,811	232.4	43.3	18.5	1883	Bath, Me.	New York, N. Y.
81118		Sch.	William H. Starbuck	53	50	75.6	21.0	9.5	1886	Tottenville, N. Y.	Beaufort, S. C.
81315	K. J. D. Q.	Sch.	William H. Sumner	572	543	165.0	35.5	13.0	1891	Camden, Me.	New York, N. Y.
81295	K. H. Q. B.	Sch.	William H. Swan	840	728	171.0	36.9	19.5	1890	Camden, N. J.	Philadelphia, Pa.
80152		Sch.	Wm. H. Taylor	37	28	65.0	21.1	6.1	1870	TobaccoStick, Md.	Baltimore, Md.
80999		Sch.	William H. Thompson	15	15	53.6	16.0	3.5	1883	Somerset County, Md.	Newport News, Va.
26538		Slp.	Wm. H. Townsend	65	62	59.3	25.0	6.0	1856	Brooklyn, N. Y.	New York, N. Y.
80565		Slp.	William H. Vanneman	10	5	37.6	14.0	3.8	1875	Penngrove, N. J.	Bridgeton, N. J.
26972		Sch.	William H. Vickery	25	23	49.6	16.4	5.2	1856	Somerset County, Md.	Baltimore, Md.
26764		Sch.	Wm. H. Warren	31	29	56.9	18.2	6.3	1867	Harpawell, Me.	Pensacola, Fla.
81055		Sch.	William H. Whiting	25	23	59.0	20.0	5.0	1884	Pocomoke City, Md.	Baltimore, Md.
80789		Sch.	William I. Hume	14	14	42.6	16.7	3.8	1880	Onancock, Va.	Norfolk, Va.
80829		Sch.	William I. Simpson	58	55	69.5	23.5	5.2	1881	Milford, Del.	Baltimore, Md.
81570		Slp.	William J. Bryan	13	8	39.5	13.9	3.9	1897	Dorchester, N. J.	Bridgeton, N. J.
81571		Ywl.	William J. Bryan	10	9	32.3	11.7	3.2	1897	Jacksonville, Fla.	Jacksonville, Fla.
81401		Sch.	William J. Prvan	14	14	48.5	15.9	1.9	1897	Pleasant Mills, N. J.	Somers Point, N. J.
81573		Sch.	William J. Griffith	17	11	59.0	15.6	4.4	1892	Oriole, Md.	Crisfield, Md.
80527		Slp.	William J. Leonard	16	9	47.5	17.2	4.5	1875	Somerset County, Md.	Do.
81078	K. D. C. V.	Sch.	Wm. J. Lermond	887	797	181.8	36.0	18.5	1885	Thomaston, Me.	Thomaston, Me.
81458	K. L. T. H.	Sch.	William J. Lipsett	1,026	974	190.0	39.8	20.2	1893	Camden, N. J.	Somers Point, N. J.
26255		Slp.	William J. Pell	8	5	40.0	13.0	3.6			Crisfield, Md.
80317	J. V. F. Q.	Shp.	William J. Rotch	1,717	1,664	218.2	42.1	24.2	1881	Bath, Me.	New Bedford, Mass.
80099		Slp.	Wm. J. Walter	8	8	36.5	14.3	3.3	1869	Crisfield, Md.	Baltimore, Md.
1724		Sch.	William K. Hammond	62	59	74.0	24.6	5.1	1868	Staten Island, N. Y.	New York, N. Y.

¹ Formerly schooner Rebecca D.² Formerly sloop Andrew Luke.³ Formerly schooner A. J. Williams.

MERCHANT SAILING VESSELS OF THE UNITED STATES—Continued.

Official No.	Signal letters.	Rig.	Name of vessel.	Gross tonnage.	Net tonnage.	Length.	Breadth.	Depth.	When built.	Where built.	Home port (where permanent document issues).
						Feet.	Feet.	Feet.			
81239	K. G. P. S.	Sch.	William K. Park	1,252	1,189	201.0	39.3	21.3	1889	Camden, N. J.	Somers Point, N. J.
62486		Sch.	William L. Axford	33	31	60.0	15.7	4.0	1870	New Baltimore, Mich.	Port Huron, Mich.
80336	J. M. B. H.	Sch.	William L. Elkins	241	229	121.4	31.0	8.4	1873	Dennisville, N. J.	Boston, Mass.
80223		Sch.	William L. Franklin	123	117	96.5	26.7	7.1	1871	Baltimore, Md.	Baltimore, Md.
80553		Sch.	William L. Peck	77	73	80.2	26.2	6.3	1867	Coldspring, N. Y.	New York, N. Y.
80994		Sch.	William L. Snyder	16	15	50.6	16.2	3.6	1883	Crisfield, Md.	Do.
80882	J. V. W. C.	Sch.	William L. Walker	592	563	156.9	34.3	15.1	1882	Boston, Mass.	Fall River, Mass.
81059	K. C. T. P.	Sch.	William M. Bird	808	768	172.0	36.6	19.0	1884	Camden, N. J.	Somers Point, N. J.
81132		Sch.	Wm. M. Brittain	10	10	44.0	13.0	3.0	1886	Nansemond County, Va.	Norfolk, Va.
80114		Sch.	Wm. M. Everett	167	159	108.0	30.0	7.6	1870	Roudout, N. Y.	Greenport, N. Y.
80926		Sch.	Wm. M. Fitchett	18	17	50.4	12.6	4.1	1882	Piankitank, Va.	Newport News, Va.
80920		Sch.	Wm. M. Gaffney	74	70	80.4	22.8	7.8	1877	Gloucester, Mass.	New York, N. Y.
81083		Sch.	William M. Harned	6	6	28.5	13.4	3.2	1885	Patchogue, N. Y.	Coldspring, N. Y.
80992		Sch.	Wm. M. Powell	59	57	78.5	23.2	6.2	1883	Finney, Va.	Cape Charles, Va.
81503		Sch.	William M. Ritch	59	50	78.4	22.6	6.0	1895	City Island, N. Y.	Bridgetown, N. Y.
81003		Sch.	William M. Walker	19	18	45.6	15.8	4.6	1883	Tisbury, Mass.	Edgartown, Mass.
81106		Sch.	Wm. M. Ward	12	11	35.8	15.2	3.9	1886	Urbana, Va.	Tappahannock, Va.
26585		Sch.	William P. Boggs	35	34	56.0	20.0	5.0	1864	Staten Island, N. Y.	Nantucket, Mass.
80714		Sch.	William P. Herbert	9	8	42.0	11.4	3.9	1879	Baltimore, Md.	Cape Charles, Va.
80757	J. T. R. G.	Sch.	William P. Hood	665	632	158.4	36.4	16.9	1880	Bath, Me.	Fall River, Mass.
80327		Sch.	Wm. P. Hudgins	5	5	31.0	10.2	2.0	1872	Yorktown, Va.	Newport News, Va.
80219		Sch.	Wm. P. Whitig	16	15	44.2	16.7	5.0	1872	Crisfield, Md.	Annapolis, Md.
80255		Sch.	Wm. P. Whyte	9	8	43.0	12.8	3.3	1872	do.	Crisfield, Md.
80427	J. P. M. L.	Sch.	William R. Huston	548	521	160.0	36.0	16.0	1874	Pembroke, Me.	Fall River, Mass.
81235		Sch.	Wm. R. Pritchett	8	7	35.6	13.7	3.4	1889	Cambridge, Md.	Crisfield, Md.
80128		Sch.	Wm. S. Calvin	13	12	38.2	15.7	3.7	1870	Crisfield, Md.	Baltimore, Md.
80911		Sch.	Wm. S. Kirby	46	43	71.1	23.4	5.0	1882	Pocomoke City, Md.	Edenton, N. C.
80245		Sch.	Wm. S. Mason	19	18	56.7	15.3	4.2	1869	Milton, Del.	Cape Charles, Va.
81067		Sch.	Wm. S. McMaster	22	21	54.0	17.0	4.5	1883	Somerset County, Md.	Baltimore, Md.
80728		Sch.	Wm. S. Miles	16	10	47.0	16.3	4.3	1879	Crisfield, Md.	Crisfield, Md.
26961		Sch.	Wm. S. Rodgers	29	28	55.6	20.8	4.8	1867	Accomac County, Va.	Norfolk, Va.
12099		Sch.	Wm. S. Tompkins	71	67	78.7	24.3	6.0	1850	Milton, Del.	New York, N. Y.
81351		Sch.	Wm. T. Banks	15	9	57.0	15.7	4.4	1891	St. Peters, Md.	Crisfield, Md.
80950	J. W. V. L.	Sch.	William T. Donnell	538	482	149.1	34.2	14.6	1883	Bath, Me.	Bath, Me.
26580		Sch.	William T. Parker	26	25	56.5	16.4	4.0	1864	Oceanport, N. J.	Perth Amboy, N. J.
81338	K. J. S. R.	Sch.	William T. Parker	178	169	105.0	28.0	7.0	1891	Milton, Del.	Wilmington, Del.
80579		Sch.	William T. Seward	12	12	39.0	15.5	4.3	1876	Greenport, N. Y.	Greenport, N. Y.
81393		Sch.	William T. Stallings	17	11	59.7	15.8	4.1	1892	Oriole, Md.	Baltimore, Md.
81197		Sch.	Wm. T. Willing	13	6	56.0	14.5	3.8	1888	St. Peters, Md.	Do.
26309		Sch.	Wm. V. Hutchings	62	59	70.0	20.2	7.5	1866	Essex, Mass.	Machias, Me.
81136	K. D. P. G.	Sch.	William W. Converse	745	654	168.8	37.8	18.0	1886	New Haven, Conn.	New Haven, Conn.
81455		Sch.	Wm. W. Crowell	21	20	60.0	17.1	4.4	1893	Oriole, Md.	Crisfield, Md.
80074		Sch.	Wm. W. Hackett	65	62	77.3	23.0	5.9	1869	Dorchester County, Md.	Do.
81248		Sch.	Wm. W. Ker	73	36	80.8	22.0	9.7	1889	Wilmington, Del.	New York, N. Y.
80161		Sch.	Wm. W. McDaniel	38	27	62.2	20.1	6.3	1870	Somerset County, Md.	Baltimore, Md.
80063		Sch.	William W. Wood	76	73	81.0	22.0	5.0	1869	Northport, N. Y.	New York, N. Y.
80543		Sch.	Wm. H. H. Bixler	20	19	52.5	16.9	5.1	1875	Somerset County, Md.	Alexandria, Va.
80863	J. V. Q. K.	Sch.	William Lorman Roberts	763	725	166.8	35.3	16.3	1881	Bath, Me.	Fall River, Mass.
81200		Sch.	Wm. Trickett Giles	21	15	61.6	17.1	4.6	1888	St. Peters Creek, Md.	Crisfield, Md.
26779		Sch.	William and Albert	33	31	58.8	20.8	4.2	1861	San Francisco, Cal.	San Francisco, Cal.
26985		Sch.	William and Fannie	6	6	31.0	12.0	3.0	1868	Crisfield, Md.	Crisfield, Md.
26419		Sch.	William and James	43	41	57.7	21.8	5.2	1849	Bridgeton, N. J.	Perth Amboy, N. J.
26974		Sch.	William and James	81	77	79.0	23.6	7.0	1864	Sussex County, Del.	Seaford, Del.
81639		Sch.	William and Jessie	6	6	40.2	14.5	2.8	1898	Hopeside, Va.	Tappahannock, Va.
80772		Sch.	William and John	73	69	77.6	23.4	5.7	1840	Dorchester County, Md.	Seaford, Del.
81167		Sch.	Wm. B. and Wm. J. Carlisle	20	13	47.6	17.0	4.2	1887	Leesburg, N. J.	Bridgeton, N. J.
81170		Sch.	Williams Brothers	6	6	24.6	12.3	3.8	1887	Noank, Conn.	New London, Conn.
80785	J. T. V. R.	Sch.	Williams C. Wickham	329	313	131.6	32.6	10.7	1880	Milford, Del.	Philadelphia, Pa.
26929		Sch.	Willie	25	22	48.0	17.8	5.0	1867	Brooklyn, N. Y.	New York, N. Y.
80150		Sch.	Willie	16	15	44.0	16.5	4.2	1870	Rockaway, N. Y.	Do.
80287		Sch. y.	Willie	7	7	29.0	11.0	4.0	1872	Lynn, Mass.	Portland, Me.
80398		Sch.	Willie	12	11	37.4	13.7	4.4	1874	Charleston, S. C.	Charleston, S. C.
80616		Sch.	Willie	13	13	34.0	13.5	5.0	1877	Noank, Conn.	Stonington, Conn.
80812		Sch.	Willie	91	87	80.0	22.6	7.9	1862	Cornwallis, Nova Scotia	Deer Isle, Me.
80873		Sch.	Willie	16	15	42.0	15.5	3.8	1841	Clearcreek, Tex.	Galveston, Tex.
81506		Sch.	Willie	11	10	36.6	14.4	4.0	1895	Portsmouth, Va.	Norfolk, Va.
26691		Sch.	Willie G	59	56	67.5	20.0	7.7	1860	Essex, Mass.	Damariscotta, Me.
81421		Sch.	Willie R	9	8	35.0	13.0	3.9	1892	Biloxi, Miss.	Shieldsboro, Miss.
80971		Sch.	Willie T	5	5	34.1	11.3	3.0	1883	Kinnekeet, N. C.	Newbern, N. C.
81462		Sch.	Willie T	13	12	36.8	14.9	5.3	1894	East Boothbay, Me.	Damariscotta, Me.
26556		Sch.	Willie Ann	9	9	36.5	12.8	3.0	1861	Potomac, Va.	Newport News, Va.
81404		Sch.	Willie Clarence	10	9	51.5	14.4	3.2	1892	Oriole, Md.	Crisfield, Md.
81356		Sch.	Willie Glover	5	5	30.7	11.9	2.8	1891	Apalachicola, Fla.	Apalachicola, Fla.
26630		Sch.	Willie Lincoln	24	23	59.0	15.8	5.0	1866	Duxbury, Mass.	Newport News, Va.
80334		Sch.	Willie Loutit	181	172	116.5	25.0	8.1	1873	Eastmanville, Mich.	Milwaukee, Wis.

¹ Formerly schooner James R. Mitchell.

² Formerly British schooner Fanny Given.

MERCHANT SAILING VESSELS OF THE UNITED STATES—Continued.

Official No.	Signal letters.	Rig.	Name of vessel.	Gross tonnage.	Net tonnage.	Length.	Breadth.	Depth.	When built.	Where built.	Home port (where permanent document issues).
						<i>Feet.</i>	<i>Feet.</i>	<i>Feet.</i>			
80600	Sch.	Willie Revel	8	8	38.0	14.0	3.6	1876	Worcester County, Md.	Baltimore, Md.
80619	Slp.	Willie Russell	13	7	39.0	15.0	4.0	1877	Leeaburg, N. J.	Bridgeton, N. J.
28763	Sch.	Willie Smith	82	30	55.9	17.5	6.4	1866	Harpwell, Me.	Portland, Me.
80738	Sch.	Willie Wallace	22	21	51.0	17.3	6.1	1879	New Berlin, Fla.	Jacksonville, Fla.
80750	J. T. Q. N.	Sch.	Willie A. McKay	175	146	102.0	25.8	9.9	1880	Essex, Mass.	Provincetown, Mass.
81366	Slp.	Willie E. Morse	9	9	32.4	12.0	6.2	1889	Friendship, Me.	Southwest Harbor, Me.
80988	Slp.	Willie F. Thomas	25	17	53.0	17.5	5.4	1883	Dorchester County, Md.	Baltimore, Md.
81238	Sch.	Willie F. Price	20	13	54.8	15.9	4.4	1889	Somerset County, Md.	Crisfield, Md.
81205	K. G. C. J.	Sch.	Willie H. Child	626	595	175.5	36.4	13.1	1888	Thomaston, Me.	Thomaston, Me.
81015	Sch.	Willie H. White	30	22	65.6	18.5	5.3	1883	Solomons Island, Md.	Annapolis, Md.
81230	Sch.	Willie J. Gibson	9	9	58.5	15.2	4.1	1889	do	Crisfield, Md.
81555	K. M. V. L.	Sch.	Willie L. Maxwell	315	260	131.6	32.7	9.5	1896	Franklin, Me.	Mount Desert Ferry, Me.
80849	J. V. N. Q.	Sch.	Willie L. Newton	385	326	140.0	32.6	12.5	1881	Bangor, Me.	Bangor, Me.
80512	J. Q. W. C.	Sch.	Willie L. Swift	100	69	81.9	22.8	8.4	1875	Provincetown, Mass.	Provincetown, Mass.
81286	K. H. M. N.	Bkn.	Willie R. Hume	665	589	183.1	39.6	14.6	1890	North Bend, Ore.	San Francisco, Cal.
80420	Sch.	Willie Lee Hall	56	38	73.0	23.5	5.8	1873	Newtown, Md.	Norfolk, Va.
81612	Slp.	Willie and Edward	10	7	35.9	13.9	2.9	1898	Hampden, Va.	Newport News, Va.
81208	Sch.	Willis	7	7	42.0	10.8	3.2	1889	Smyrna, N. C.	Beaufort, N. C.
80811	Slp.	Willis B	6	5	28.0	12.0	3.0	1881	Greenport, N. Y.	Bridgeport, Conn.
81457	Slp.	Will-o'-the-Wisp	8	7	31.9	11.9	4.6	1893	Bridgeport, Conn.	Do.
26492	Slp.	Willow Brook	11	10	37.5	14.6	3.6	1857	East Hartford, Conn.	New York, N. Y.
62526	Slp.	Willow Brook	11	10	38.0	13.9	5.6	1871	New Bedford, Mass.	Providence, R. I.
26947	J. F. N. C.	Sch.	Willow Harp	172	164	95.5	26.7	8.0	1858	Port Jefferson, N. Y.	New York, N. Y.
81098	Sch.	Wilmington	9	9	38.3	13.6	3.2	1885	Wilmington Island, Ga.	Savannah, Ga.
81611	K. N. V. Q.	Sch.	Wilmore	844	744	185.2	35.3	16.2	1899	Bath, Me.	Fall River, Mass.
80768	J. T. R. W.	Bk.	Wilna	1,483	1,368	200.4	42.1	24.0	1880	Freeport, Me.	San Francisco, Cal.
80976	K. B. M. H.	Sch.	Wilson and Hunting	418	344	152.0	35.0	11.6	1863	Alexandria, Va.	Perth Amboy, N. J.
81049	Sch.	Wilson and Willard	52	49	62.7	21.3	5.7	1884	Gouldsboro, Me.	Portsmouth, N. H.
81232	Slp.	Wilsonia	12	12	41.4	13.9	3.4	1889	Pocomoke City, Md.	Norfolk, Va.
80960	Slp.	Winant W. Weir	13	13	31.0	15.5	4.6	1883	Glenwood, N. Y.	Perth Amboy, N. J.
81461	K. L. T. P.	Sch.	Winchester	118	112	89.5	25.0	10.0	1893	Prosper, Ore.	San Francisco, Cal.
26965	Sch.	Windward	67	63	72.8	23.0	5.6	1858	Dorchester County, Md.	Crisfield, Md.
80891	Slp.	Windward	6	6	29.0	10.5	3.0	1882	Worcester County, Md.	Chincoteague, Va.
95147	K. H. V. T.	Sch. y.	Windward	40	38	64.6	17.5	6.4	1872	Bath, Me.	Boston, Mass.
80883	Sch.	Winfield	12	11	38.6	14.0	3.5	1882	Key West, Fla.	Key West, Fla.
26786	Sch.	Winfield Scott	49	47	66.0	22.4	5.0	1861	San Francisco, Cal.	San Francisco, Cal.
81359	Sch.	Winfrey	11	10	42.6	14.2	2.9	1892	Isle of Wight County, Va.	Norfolk, Va.
81569	Sch.	Wings	9	9	40.5	10.5	3.7	1897	Muskegon, Mich.	Grand Haven, Mich.
80847	J. V. N. K.	Sch.	Wing and Wing	141	134	104.0	30.0	8.2	1881	San Francisco, Cal.	San Francisco, Cal.
81394	Slp.	Winged Arrow	8	8	34.0	10.5	3.9	1892	Everett, Wash.	Port Townsend, Wash.
81504	Cat.	Winged Arrow	5	5	23.6	11.0	3.5	1895	Osterville, Mass.	Chatham, Mass.
81648	Sch.	Winifred	11	8	40.0	13.8	3.6	1899	Bonsecour, Ala.	Mobile, Ala.
81300	K. H. R. Q.	Sch.	Winnegance	264	250	126.7	30.4	8.4	1890	Phippsburg, Me.	Bath, Me.
81463	Sch.	Winnie	10	10	42.5	14.2	4.2	1893	Old River, Tex.	Galveston, Tex.
81173	Sch.	Winnie Davis	23	14	58.0	19.6	4.0	1887	Handsboro, Miss.	Shieldsboro, Miss.
81522	Slp.	Winnie Kane	11	10	32.5	12.1	6.0	1895	Friendship, Me.	Saco, Me.
80439	J. P. S. R.	Sch.	Winnie Lawry	246	215	108.0	29.6	10.2	1874	Waldoboro, Me.	Boston, Mass.
81213	Sch.	Winnie Weaver	17	16	45.0	13.5	5.5	1889	Charlevoix, Mich.	Chicago, Ill.
90362	Sch.	Winnie Wing	200	190	118.0	28.0	10.0	1867	Fort Howard, Wis.	Do.
81069	Slp.	Winnie A. Small	25	23	53.5	17.6	3.0	1885	Alna, Me.	Wiscasset, Me.
81060	Sch. y.	Winnie H. Windsor	26	25	63.1	17.2	5.2	1884	Solomons Island, Md.	Annapolis, Md.
20491	K. H. G. L.	Sch. y.	Winona	50	47	80.0	18.0	6.9	1873	New York, N. Y.	New York, N. Y.
81207	K. G. D. N.	Sch.	Winona	108	78	88.4	23.3	9.1	1889	Essex, Mass.	Gloucester, Mass.
81242	Slp. y.	Winona	8	8	27.5	10.8	5.4	1889	Gloucester, Mass.	Do.
80146	J. K. B. D.	Sch.	Winslow Morse	111	105	82.9	24.4	7.2	1870	Bath, Me.	Boston, Mass.
80629	Slp. y.	Winsome	19	18	41.0	15.5	5.5	1878	Brooklyn, N. Y.	Do.
81611	K. N. M. G.	Sch.	Winthrop	841	742	184.2	35.2	16.2	1898	Bath, Me.	Fall River, Mass.
81018	Sch.	Winyah	18	17	43.2	16.4	6.1	1884	Charleston, S. C.	Georgetown, S. C.
80376	Slp.	Witch	16	15	43.0	14.5	4.5	1873	Newport, R. I.	New Haven, Conn.
81179	YwL	Witch	6	6	32.0	11.3	3.4	1886	Salom, N. J.	Bridgeton, N. J.
80287	J. L. M. V.	Sch.	Witch Hazel	251	238	118.2	32.1	8.1	1872	Bath, Me.	Providence, R. I.
80269	Sch.	Witch of the Bay	22	21	44.5	20.0	3.5	1870	San Francisco, Cal.	San Francisco, Cal.
81169	Cat.	Witch of the Wave	6	6	29.5	10.6	3.9	1873	Edgartown, Mass.	Edgartown, Mass.
81374	Slp.	Witch of the Wave	18	17	44.3	16.0	4.7	1892	Wallisville, Tex.	Galveston, Tex.
80760	K. C. Q. D.	Slp. y.	Wizard	35	33	63.0	17.2	5.3	1880	Greenpoint, N. Y.	New York, N. Y.
81568	Slp. y.	Wizard	6	6	31.4	11.3	4.4	1896	Chicago, Ill.	Chicago, Ill.
81636	Slp.	Wodan	10	10	33.6	12.2	5.2	1898	Gloucester, Mass.	Gloucester, Mass.
62167	Slp.	Wolverine	141	134	120.0	28.0	6.8	1867	East Saginaw, Mich.	Port Huron, Mich.
62522	Sch.	Wolverine	195	185	117.0	25.4	8.4	1871	Grand Haven, Mich.	Milwaukee, Wis.
26905	Sch.	Wonder	49	46	62.0	23.0	5.0	1868	San Francisco, Cal.	San Francisco, Cal.
80515	Sch.	Wonder	39	37	61.1	16.3	5.7	1875	Sheboygan, Wis.	Chicago, Ill.
80651	Slp.	Wonder	7	7	34.4	11.9	3.0	1873	Smiths Landing, N. J.	Somers Point, N. J.
80706	Slp.	Wonder	9	8	35.5	14.6	3.1	1878	Sayville, N. Y.	Perth Amboy, N. J.
81293	Slp.	Wonder	5	5	30.4	9.9	3.6	1890	Hamburg, Conn.	New London, Conn.
81468	Sch.	Wonder	14	13	47.4	12.4	3.1	1894	Chester, Pa.	Philadelphia, Pa.

¹ Formerly schooner-yacht Haze.

² Formerly schooner Prospero.

MERCHANT SAILING VESSELS OF THE UNITED STATES—Continued.

Official No.	Signal letters.	Rig.	Name of vessel.	Gross tonnage.	Net tonnage.	Length.	Breadth.	Depth.	When built.	Where built.	Home port (where permanent document issues).
						Feet.	Feet.	Feet.			
81645	K. P. B. D.	Sch.	Woodbury	735	657	178.0	35.0	15.2	1899	Noank, Conn.	Fall River, Mass.
80972	K. B. M. C.	Sch.	Woodbury M. Snow	107	102	73.4	21.4	7.5	1883	Rockland, Me.	Rockland, Me.
26022		Sch.	Wood Duck	18	13	46.7	15.8	4.8	1840	Philadelphia, Pa.	Bridgton, N. J.
21676		Sch. y.	Woodmansee	23	22	51.0	16.4	5.3	1853	New York, N. Y.	New York, N. Y.
26757	J. B. H. P.	Sch.	Woodside	504	564	142.8	31.1	11.7	1866	Cumberland, Me.	Boston, Mass.
80832	J. V. N. T.	Sch.	Woodward Abrahams	744	676	166.0	35.0	16.1	1881	Waldoboro, Me.	Do.
80958		Sch.	Woolford	29	20	63.2	18.0	4.7	1883	Madison, Md.	Crisfield, Md.
81634		Slp.	Worth Bagley	7	5	41.8	11.3	2.7	1898	Morehead City, N. C.	Braunfort, N. O.
81094		Slp.	Wrangel	9	9	47.8	11.7	3.5	1884	Wrangell, Alaska	Wrangell, Alaska
80335		Slp.	Wren	16	9	49.2	16.7	3.6	1873	Bayou Lacomb, La.	New Orleans, La.
80555		Slp.	Wren	9	9	43.0	13.5	3.8	1875	Dorchester County, Md.	Baltimore, Md.
81277		Slp.	Wren	6	6	34.6	9.8	3.3	1890	Oneskama, Mich.	Grand Haven, Mich.
80862	J. V. D. N.	lkn.	Wrestler	470	409	148.5	34.9	13.3	1840	Port Ludlow, Wash.	San Francisco, Cal.
26246		Sch.	Wyandotte	320	304	111.0	31.8	9.6	1856	Newport, Mich.	Toledo, Ohio
81062		Slp.	Wyandotte	7	7	33.0	13.0	3.0	1884	Norfolk, Va.	Norfolk, Va.
81469		Cat.	Wychemere	7	7	25.6	12.2	3.9	1894	Harwichport, Mass.	Dennis, Mass.
X.											
27018		Cat.	Xxxx	5	5	24.3	11.0	3.4	1896	Osterville, Mass.	Chatham, Mass.
27012		Sch.	X 10 U 8	23	22	44.0	15.7	4.0	1888	South Haven, Mich.	Grand Haven, Mich.
27017		Slp.	Xantho	9	8	36.2	13.0	4.0	1894	Lake Charles, La.	Galveston, Tex.
27021		Slp.	Xantho	5	5	24.7	10.1	4.8	1897	Friendship, Me.	Machias, Me.
27019	K. M. W. L.	Slp. y.	Xara	17	17	41.4	13.6	3.1	1888	South Boston, Mass.	New York, N. Y.
27014		Sch.	Xibalba	13	13	34.8	13.9	3.1	1892	Boggy Bayou, Fla.	Pensacola, Fla.
27015		Slp.	Xora	10	10	32.3	13.2	5.0	1893	Seattle, Wash.	Seattle, Wash.
Y.											
27657		Slp.	Yacht	13	7	46.0	15.6	3.6	1893	Cambridge, Md.	Cape Charles, Va.
27624	K. C. S. H.	Sch.	Yale	716	621	167.3	35.1	17.8	1884	Belfast, Me.	New Haven, Conn.
27643		Str. y.	Yama	11	10	49.0	9.3	7.8	1890	Brooklyn, N. Y.	Oswego, N. Y.
27513		Sch.	Yankee	236	224	138.2	25.5	11.8	1862	Marine City, Mich.	Port Huron, Mich.
27534		Slp.	Yankee	16	15	40.0	14.0	5.0	1852	Westbrook, Conn.	Norfolk, Va.
27632		Slp.	Yankee Doodle	7	7	33.0	12.0	2.0	1887	Titusville, Fla.	St. Augustine, Fla.
27587		Slp.	Yankee Girl	87	83	80.8	25.6	6.8	1866	Harpwell, Me.	Rockland, Me.
27504		Sch.	Yankee Maid	58	55	64.5	19.0	7.0	1858	Portsmouth, N. H.	Do.
27559		Sch.	Yankee Maid	13	12	38.2	13.7	5.7	1890	Harpwell, Me.	Machias, Me.
27606		Slp.	Yankee Maid	10	9	34.9	13.0	3.6	1872	Boothbay, Me.	Fall River, Mass.
27667		Slp. y.	Yankee Star	29	22	57.5	18.7	3.7	1896	Alna, Me.	Wiscasset, Me.
27547		Slp.	Yaquina	6	6	30.0	12.7	3.0	1865	San Francisco, Cal.	San Francisco, Cal.
27668		Slp. y.	Yarico	7	7	31.2	9.5	5.8	1898	South Boston, Mass.	Boston, Mass.
27619		Slp.	Yeoman	12	11	34.2	14.4	3.9	1879	Jonesport, R. I.	Machias, Me.
27663		Cat.	Ymogene	7	7	26.1	12.8	3.6	1895	Newport, R. I.	Newport, R. I.
27621		Slp.	Yolande	14	13	36.2	13.1	6.0	1883	Ridgewood, N. Y.	Newark, N. J.
27629		Slp.	Yolande	9	9	30.4	12.3	5.0	1886	Boothbay, Me.	Boothbay, Me.
27651		Cat. y.	Yolande	9	9	32.0	13.7	4.2	1889	Greenport, N. Y.	New York, N. Y.
27514		Sch.	York State	277	256	134.0	28.4	11.0	1869	Ashtabula, Ohio	Chicago, Ill.
27587	J. C. L. W.	Shp.	Yosemite	1,153	1,040	183.0	37.2	23.5	1868	Portsmouth, N. H.	Seattle, Wash.
27571		Sch.	Yosemite	31	30	52.0	19.2	4.2	1868	Roslyn, N. Y.	Newark, N. J.
27596		Sch.	Yosemite	28	27	54.0	17.6	4.5	1874	San Francisco, Cal.	San Francisco, Cal.
27598		Sch.	Young America	242	230	129.9	25.1	10.4	1853	Buffalo, N. Y.	Port Huron, Mich.
27524		Sch.	Young America	47	45	60.0	29.0	5.0	1858	Toms River, N. J.	Boston, Mass.
27546		Sch.	Young America	23	22	51.5	15.8	3.7	1859	San Francisco, Cal.	San Francisco, Cal.
27558		Sch.	Young America	6	5	31.0	11.4	3.4	1862	Bath, Me.	Portland, Me.
27652		Sch.	Young American	5	5	32.3	10.2	2.8	1892	Ocean Springs, Miss.	Shieldsboro, Miss.
27640	K. H. S. D.	Sch.	Young Brothers	897	852	186.3	37.6	12.9	1890	Belfast, Me.	Newport, R. I.
27587		Sch.	Young Burkhardt	11	11	36.0	11.0	3.0	1870	Palacios, Tex.	Galveston, Tex.
27666		Lgr.	Young Creole	7	5	38.0	12.1	2.9	1895	Morgan City, La.	Brahear, La.
27658		Lgr.	Young Junietta	6	6	37.1	11.5	3.1	1893	do.	Do.
27505		Sch.	Young Tell	21	20	47.5	15.9	4.9	1832	Hampton, N. H.	Belfast, Me.
27634		Slp.	Young Undine	6	5	30.6	12.1	3.5	1888	Johns Island, S. O.	Charleston, S. C.
27669	K. M. S. Y.	Ywl. y.	Yran	12	10	33.3	13.0	4.7	1896	New Rochelle, N. Y.	Boston, Mass.
27593	J. M. C. P.	Sch.	Yreka	120	114	87.7	25.5	7.3	1873	Columbia Falls, Me.	Machias, Me.
27622		Sch.	Yttria	10	9	45.5	14.1	3.3	1883	Tilghmans Island, Md.	Baltimore, Md.
27656		Sch.	Yukon	1,602	1,522	270.0	42.0	17.6	1893	West Bay City, Mich.	Cleveland, Ohio
27661		Sch.	Yukon	17	16	44.3	12.7	5.6	1894	Ballard, Wash.	Seattle, Wash.
27654	K. L. Q. J.	Str. y.	Yvette	11	11	44.8	9.8	7.2	1893	New Rochelle, N. Y.	Newport, R. I.
27671		Slp.	Yvonne	10	10	38.0	13.2	3.2	1899	Wooster, Tex.	Galveston, Tex.
Z.											
28114		Sch.	Z. E. Beachamp	18	15	59.6	15.7	4.0	1888	Orlolo, Md.	Cape Charles, Va.
28096		Sch.	Z. E. Layton	56	54	79.0	23.5	5.3	1881	Madison, Md.	Crisfield, Md.
28031		Sch.	Z. G. Simmons	136	129	106.0	25.0	7.0	1866	Huron, Ohio	Milwaukee, Wis.

¹ Formerly schooner-yacht Ray.

MERCHANT SAILING VESSELS OF THE UNITED STATES—Continued.

Official No.	Signal letters.	Rig.	Name of vessel.	Gross tonnage.	Net tonnage.	Length.	Breadth.	Depth.	When built.	Where built.	Home port (where permanent document issues).
						<i>Feet.</i>	<i>Feet.</i>	<i>Feet.</i>			
28087		Sch.	Z. S. Wallingford	9	9	33.6	12.5	3.9	1872	Portsmouth, N. H.	Providence, R. I.
28094	J. T. S. K.	Sch.	Zacheus Sherman	767	729	171.5	38.5	17.2	1880	Bath, Me.	New Haven, Conn.
28106		Slp.	Zaida	6	6	27.0	12.8	3.3	1861	Norwalk, Conn.	New York, N. Y.
28119		Slp.	Zaim	8	7	29.7	12.8	4.9	1887	Rockland, Me.	Mount Desert Ferry, Me.
28028	H. S. W. M.	Sch.	Zampa	144	124	92.2	25.6	8.3	1864	East Machias, Me.	Machias, Me.
28110	K. D. V. W.	Sch.	Zampa	385	322	145.7	36.0	10.4	1887	Port Madison, Wash.	San Francisco, Cal.
28118		Slp. y.	Zanth	8	8	26.0	11.3	3.6	1889	Port Jefferson, N. Y.	Newark, N. J.
28116		Sch.	Zapotec	811	796	204.7	34.7	14.6	1890	Marine City, Mich.	Port Huron, Mich.
28100		Sch.	Zareta	9	9	51.8	11.6	3.8	1882	Somerset County, Md.	Crisfield, Md.
28125		Sch.	Zeliè L	5	5	27.6	11.2	3.7	1893	St. Andrews Bay, Fla.	Pensacola, Fla.
28112		Slp.	Zella	7	6	23.5	12.5	4.4	1888	Noank, Conn.	Stonington, Conn.
28123		Slp.	Zella	11	11	39.5	14.4	5.0	1893	Port Republic, N. J.	Somers Point, N. J.
28097		Sch.	Zema	9	8	51.7	11.8	3.0	1881	Oxford, Md.	Camden, N. J.
28075		Sch.	Zenie	14	13	46.0	13.0	4.0	1872	Norwalk, Conn.	Bridgeport, Conn.
28111		Slp.	Zenith	11	10	46.0	14.7	3.0	1887	Mount Pleasant, N. C.	Newbern, N. C.
28128		Slp. y.	Zenobia	11	11	37.6	12.2	5.2	1895	Boston, Mass.	New York, N. Y.
28104		Sch.	Zenora	10	9	32.5	13.4	3.8	1884	Key West, Fla.	Key West, Fla.
28109		Slp.	Zeph. S. Conover	17	10	43.3	16.0	4.7	1886	Atlantic City, N. J.	Bridgeton, N. J.
28071		Sch.	Zephyr	48	46	67.0	20.5	6.4	1870	Boothbay, Me.	Provincetown, Mass.
28073		Sch.	Zephyr	30	20	52.7	18.6	5.8	1871	Solomons, Md.	Annapolis, Md.
28079		Slp.	Zephyr	13	12	39.0	16.2	4.1	1873	Mathews County, Va.	Norfolk, Va.
28092		Slp.	Zephyr	12	11	38.0	14.5	4.3	1879	Coldspring, N. Y.	New York, N. Y.
28105		Sch.	Zephyr	8	8	37.3	12.0	5.6	1872	Pembroke, Me.	Eastport, Me.
28030		Sch.	Zeppie	11	11	40.0	12.0	4.0	1850	Swampscott, Mass.	Provincetown, Mass.
28133		Slp. y.	Zeruah	11	5	36.2	12.9	6.0	1895	Boothbay, Me.	Boston, Mass.
28120		Cr. y.	Zigeuner	18	17	52.0	12.9	8.0	1887	South Boston, Mass.	Newport, R. I.
28005		Sch.	Zingara	9	9	43.8	16.3	4.0	1852	Anne Arundel County, Md.	Baltimore, Md.
28061		Sch.	Zingara	29	28	53.0	18.0	5.5	1864	Somerset County, Md.	Tappahannock, Va.
86156		Slp. y.	Zingara	12	11	34.3	13.8	5.1	1887	Brooklyn, N. Y.	New York, N. Y.
28130		†Sch. y.	Zinnia	15	8	49.5	10.7	3.9	1892	Morris Heights, N. Y.	Baltimore, Md.
28134		YwL y.	Zoraida	8	8	27.6	1.5	5.0	1897	Jersey City, N. J.	New York, N. Y.

† Formerly sloop-yacht Gertrude.

† Auxiliary naphtha engine.

PART II.

ALPHABETICAL LIST

OF

MERCHANT STEAM VESSELS OF THE UNITED STATES.

(Steel vessels in SMALL CAPITALS, iron vessels in *italics*.)

ABBREVIATIONS—St. s^hp., steamship; St. s., steamer, screw; St. p., steamer, side-wheel; *St. p., steamer, stern-wheel; St. y., steam yacht; St. b^ge., steam barge; St. c. bt., steam canal boat; St. ctn., steam catamaran.

Official No.	Signal letters.	Rig.	Name of vessel.	Gross tonnage.	Net tonnage.	Length.	Breadth.	Depth.	Nominal horsepower.	Indicated horsepower.	When built.	Where built.	Home port (where permanent document issues).
			A.			Feet.	Feet.	Feet.					
105340	St. s.	A. Andrews, jr.	34	17	67.8	15.0	6.2	1873	Toledo, Ohio	Toledo, Ohio.
107438	St. s.	A. Booth	13	9	49.9	9.8	6.7	1899	Warrenton, Oreg.	Astoria, Oreg.
106297	St. s.	A. Demarest	37	18	61.0	15.4	6.7	1884	Brooklyn, N. Y.	Portland, Me.
106030	*St. p.	A. Durio	67	67	66.8	18.4	4.8	1881	New Iberia, La.	Brashear, La.
105470	St. s.	A. Eaton	14	8	49.0	12.0	3.6	1872	Milwaukee, Wis.	Milwaukee, Wis.
106368	St. s.	A. Folsom	940	789	180.3	33.0	21.0	1885	West Bay City, Mich. .	Port Huron, Mich.
105202	St. s.	A. McMillan	14	8	44.0	12.0	5.3	19	1872	Saugatuck, Mich.	Grand Haven, Mich.
106710	St. s.	A. McVittie	2,046	1,552	240.0	42.0	23.4	1890	Detroit, Mich.	Ogdensburg, N. Y.
380	St. s.	A. Miller	34	17	64.0	14.2	7.0	1866	Chicago, Ill.	Chicago, Ill.
106631	*St. p.	A. Saltzman	36	36	75.0	16.0	3.0	1889	St. Joseph, Mo.	Memphis, Tenn.
106652	St. p.	A. Wehrle, jr.	421	291	148.2	26.5	9.0	1889	Sandusky, Ohio.	Sandusky Ohio.
106066	St. s.	A. Weston	511	269	163.9	31.3	13.3	1882	Mount Clemens, Mich. .	Detroit, Mich.
105938	St. s.	A. A. Bellinger	14	7	43.6	12.2	6.0	80	1880	Buffalo, N. Y.	Buffalo, N. Y.
105913	St. s.	A. A. Carpenter	38	19	60.0	15.6	8.6	1880	do	Duluth, Minn.
14428	St. s.	A. A. Parker	1,600	1,274	246.9	38.2	20.9	1884	Cleveland, Ohio.	Detroit, Mich.
107261	St. s.	A. A. Sumner	119	80	87.5	22.3	9.8	1896	Newburg, N. Y.	New York, N. Y.
106163	St. s.	A. B. Cargill	83	41	71.6	22.0	6.1	1883	Boston, Mass.	Boston, Mass.
107037	St. s.	A. B. Covington	56	31	63.6	17.4	7.2	48	1893	Washington, N. C.	Norfolk, Va.
106257	St. s.	A. B. Taylor	103	72	106.0	20.0	7.8	1884	Saugatuck, Mich.	Grand Haven, Mich.
1837	St. p.	A. B. Valentine	308	191	205.0	25.0	9.0	1869	Redhook, N. Y.	Albany, N. Y.
381	St. s.	A. B. Ward	30	15	59.8	14.0	7.2	1866	Chicago, Ill.	Chicago, Ill.
105951	St. s.	A. B. Watson	28	14	50.1	13.5	7.0	1880	Muskegon, Mich.	Marquette, Mich.
105994	St. s.	A. C. Adams	41	20	62.8	16.0	9.0	30	1881	Buffalo, N. Y.	Duluth, Minn.
107294	St. s.	A. C. Brown	22	15	48.0	15.5	5.2	1897	Tottenville, N. Y.	New York, N. Y.
105710	St. s.	A. C. Cheney	186	93	116.0	26.8	10.1	1877	Newburg, N. Y.	Albany, N. Y.
106411	*St. p.	A. C. Freeze	205	175	119.0	27.5	4.5	1846	San Francisco, Cal.	San Francisco, Cal.
106518	St. s.	A. O. Rose	150	75	100.0	22.0	9.6	1888	Philadelphia, Pa.	Baltimore, Md.
106469	St. s.	A. C. Sumner	68	34	78.5	19.0	7.8	25	1874	Brooklyn, N. Y.	New York, N. Y.
1496	St. s.	A. C. Van Raalte	97	57	87.4	19.6	6.8	1867	Buffalo, N. Y.	Marquette, Mich.
106488	St. s.	A. D. Hayward	308	230	137.9	28.6	10.8	300	1867	Manitowoc, Wis.	Detroit, Mich.
106834	*K. J. P. S.	A. D. Thomson	1,399	1,075	265.0	38.0	24.0	850	1891	West Superior, Wis.	Buffalo, N. Y.
105130	St. s.	A. F. Bartlett	10	5	48.0	10.3	4.4	25	1871	East Saginaw, Mich.	Detroit, Mich.
105786	St. p.	A. F. Beach	173	120	88.0	43.0	9.2	1878	Athens, N. Y.	Albany, N. Y.
1853	St. s.	A. F. Kappella	22	11	55.0	13.0	4.9	1868	Philadelphia, Pa.	Bath, Me.
106845	St. s.	A. G. Lindsay	1,354	1,111	198.4	37.6	21.8	1889	Detroit, Mich.	Cleveland, Ohio.
105205	St. s.	A. G. Van Schaick	39	19	67.5	14.6	8.1	1872	Chicago, Ill.	Chicago, Ill.
106068	St. s.	A. I. Holloway	18	9	44.9	12.6	6.3	1882	Buffalo, N. Y.	Buffalo, N. Y.
107248	St. s.	A. J. Beardsley	96	60	80.9	18.0	8.5	1896	Bridgeport, Conn.	New York, N. Y.
105172	St. s.	A. J. Hoole	21	12	49.7	12.2	6.0	1872	Buffalo, N. Y.	Do.

Gasoline.

Whaleback.

Formerly st. a. Kasota.

MERCHANT STEAM VESSELS OF THE UNITED STATES—Continued.

Official No.	Signal letters.	Rig.	Name of vessel.	Gross tonnage.	Net tonnage.	Length.	Breadth.	Depth.	Nominal horsepower.	Indicated horsepower.	When built.	Where built.	Home port (where permanent document issues).
						<i>Feet.</i>	<i>Feet.</i>	<i>Feet.</i>					
105895	St. p.	A. J. Whitney	72	72	89.8	18.0	8.2	1880	Rock Island, Ill.	Rock Island, Ill.
2920	St. c. bt.	A. J. Wright	150	106	96.0	17.8	8.6	1880	Buffalo, N. Y.	New London, Conn.
107143	St. p.	A. L. Goldberg	77	58	129.0	20.0	8.0	1895	Nashville, Tenn.	Nashville, Tenn.
105937	St. s.	A. L. Hopkins	756	640	170.8	32.4	12.2	500	1880	Marine City, Mich.	Detroit, Mich.
106947	St. s.	A. M. Bramell	34	17	55.2	15.0	6.0	1892	Bordentown, N. J.	Philadelphia, Pa.
105239	St. s.	A. M. Hathaway	217	108	146.4	18.6	10.8	1873	Fall River, Mass.	Greenport, N. J.
107156	St. s.	A. M. Low	18	12	35.4	12.1	4.0	1892	South Norwalk, Conn.	Bridgeport, Conn.
105021	St. s.	A. M. Smith	37	18	69.4	16.5	6.4	1871	Philadelphia, Pa.	Hartford, Conn.
105782	St. s.	A. P. Gorman	17	9	46.3	12.1	5.2	25	1877	Washington, D. C.	Washington, D. C.
1055	St. p.	A. P. Hurt	140	140	118.0	18.0	6.0	80	1860	Wilmington, Del.	Wilmington, N. C.
106735	St. p.	A. R. Bragg	216	162	115.6	26.8	4.7	1890	Newport, Ark.	Memphis, Tenn.
106071	St. s.	A. R. Colborn	275	207	129.9	27.7	9.5	1882	Saugatuck, Mich.	Chicago, Ill.
107207	St. s.	A. R. Hall	60	39	72.0	15.0	11.5	1896	Dyersburg, Tenn.	Memphis, Tenn.
106805	St. s.	A. R. Robinson	62	43	44.5	17.4	6.9	1890	Brooklyn, Wash.	Seattle, Wash.
105145	St. s.	A. T. Serrall	49	24	75.0	17.4	8.3	60	1871	Bordentown, N. J.	Newport, R. I.
106362	St. s.	A. W. Burch	37	25	64.4	9.3	4.2	80	1882	Jamestown, N. Y.	Sandusky, Ohio.
106892	St. s.	A. W. Chesterton	99	49	76.2	18.5	9.6	875	1889	Gloucester, Mass.	Boston, Mass.
106025	St. s.	A. W. Colton	92	48	81.0	18.0	10.0	1881	Buffalo, N. Y.	Detroit, Mich.
107409	St. s.	A. A. C. Tessler	30	15	58.7	13.9	7.4	1898	Milwaukee, Wis.	Milwaukee, Wis.
107396	St. y.	Abbie Carl	54	30	79.2	15.5	7.5	1898	Fall River, Mass.	Fall River, Mass.
107412	St. p.	Abbie Rowe	15	15	46.0	10.0	8.5	1898	St. Michaels, Alaska	St. Michaels, Alaska.
105084	St. s.	Abbott Coffin	68	34	67.0	22.8	5.5	1882	Boston, Mass.	Gloucester, Mass.
106794	St. s.	Abe Perkins	14	8	32.0	12.1	3.9	1890	Seattle, Wash.	Seattle, Wash.
105361	St. s.	Abercorn	260	100	126.1	26.1	11.0	1874	Marine City, Mich.	Cleveland, Ohio.
106544	St. p.	Aberdeen	98	84	77.7	16.4	3.3	1888	Aberdeen, Wash.	Ft. Townsend, Wash.
107180	St. s.	Aberdeen	7	5	36.0	7.8	4.4	1889	Spirit Lake, Iowa	St. Paul, Minn.
105124	St. p.	Abner Gile	124	124	110.0	21.0	3.0	1872	Leclaire, Iowa	Burlington, Iowa.
106316	St. p.	Abner O'Neal	197	197	150.0	28.4	8.8	1884	Freedom, Pa.	Omaha, Nebr.
105946	St. s.	Abram P. Skidmore	73	36	81.0	18.4	8.3	1880	Kingston, N. Y.	New York, N. Y.
106299	St. s.	Absecon	87	51	91.0	17.3	6.8	1884	Bordentown, N. J.	Chincoteague, Va.
106188	St. s.	Acacia	11	8	51.0	11.8	3.7	1883	New York, N. Y.	New York, N. Y.
105986	St. s.	Acadia	24	12	48.0	13.0	3.6	6	1881	Ellsworth, Me.	Do.
105235	J. M. B. P.	St. shp.	Acapulco	2,572	1,759	290.0	40.0	20.0	1873	Wilmington, Del.	Do.
105686	St. p.	Aecomack	434	374	136.8	25.5	8.3	250	1877	Brooklyn, N. Y.	Do.
106630	St. p.	Acme	294	275	177.5	37.0	5.2	74	102	1889	San Francisco, Cal.	San Francisco, Cal.
106790	St. s.	Acme	94	47	84.0	21.1	9.8	1890	Athens, N. Y.	New York, N. Y.
106843	St. c. bt.	Acme	128	103	94.0	17.5	8.7	175	1891	Lockport, N. Y.	Buffalo, N. Y.
107039	St. s.	Acme	58	29	66.8	17.0	9.6	1893	Buffalo, N. Y.	Do.
107460	St. s.	Acme	31	21	60.0	11.5	3.0	1899	Seattle, Wash.	Seattle, Wash.
105456	St. p.	Acorn	141	141	128.0	22.0	4.0	1872	Pittsburg, Pa.	Pittsburg, Pa.
92720	St. y.	Actaea	13	8	55.0	9.6	5.0	1896	Poughkeepsie, N. Y.	New York, N. Y.
105922	St. s.	Active	28	14	57.9	15.9	6.8	1840	Boston, Mass.	Boston, Mass.
106489	St. s.	Active	73	41	90.6	16.0	7.0	60	1887	New Britain, N. J.	Philadelphia, Pa.
106586	St. s.	Active	59	40	50.8	16.8	5.7	125	1888	Port Jefferson, N. Y.	Bridgeport, Conn.
106591	St. s.	Active	173	86	100.0	22.5	12.5	150	500	1888	San Francisco, Cal.	San Francisco, Cal.
106912	St. s.	Active	60	30	69.0	18.0	8.5	100	1892	Philadelphia, Pa.	Philadelphia, Pa.
107076	St. s.	Active	18	12	54.4	13.0	5.0	1894	Port Clinton, Ohio	Sandusky, Ohio.
107172	St. s.	Active	31	25	40.0	14.5	3.8	20	1895	East Providence, R. I.	Providence, R. I.
107448	St. s.	Active	57	34	73.8	18.1	7.5	1899	Tacoma, Wash.	Seattle, Wash.
641	St. s.	Acushnet	188	101	130.5	26.8	8.5	75	1859	Mystic, Conn.	Newport, R. I.
105713	St. p.	Ada	64	45	71.0	18.0	3.5	20	1874	Eureka, Cal.	Eureka, Cal.
106487	St. s.	Ada	23	15	35.0	10.5	3.6	1887	Silver Creek, N. Y.	Sandusky, Ohio.
107298	St. p.	Ada	9	9	55.0	15.0	1.6	1896	Grayville, Ill.	Evansville, Ind.
107284	St. p.	Ada B	8	7	47.0	9.5	3.0	1895	Prescott, Wis.	New Orleans, La.
106590	St. p.	Ada V	23	21	82.0	13.6	2.6	1888	Little Hocking, Ohio	Wheeling, W. Va.
106373	St. s.	Ada Barrett	21	10	46.4	13.9	6.6	130	1885	Buffalo, N. Y.	Duluth, Minn.
106110	St. s.	Ada Velma	21	15	43.4	15.4	4.6	1882	Northport, N. Y.	Coldspring, N. Y.
106832	St. c. bt.	Adamant	141	112	92.2	17.4	9.7	1891	Lockport, N. Y.	New York, N. Y.
107106	St. s.	Adamant Plaster	24	16	52.8	15.9	14.2	1894	New Haven, Conn.	New Haven, Conn.
106476	St. p.	Adam Jacobs	268	217	162.2	28.0	4.6	1885	Pittsburg, Pa.	Pittsburg, Pa.
106356	St. s.	Addie V	21	11	57.7	14.5	5.8	130	1885	Bayville, N. Y.	Bridgeport, Conn.
106419	St. s.	Addie Richardson	12	8	46.0	11.4	4.3	1886	Monmouth Beach, N. J.	New York, N. Y.
107352	St. s.	Addie Valvoline	14	7	45.0	9.4	9.4	1898	Tacoma, Wash.	Tacoma, Wash.
106491	St. y.	Adela	16	8	49.5	12.4	4.3	1887	Newburyport, Mass.	New York, N. Y.
25090	St. s.	Adelaide	61	30	71.0	18.0	7.0	30	1864	Bordentown, N. J.	Do.
107273	St. s.	Adelaide	25	15	78.0	14.0	5.0	1897	Scranton, Mass.	Mobile, Ala.
106770	St. y.	Adelo	86	18	76.9	14.0	4.0	1890	Milwaukee, Wis.	Cleveland, Ohio.
107191	St. s.	Adelo	9	6	48.4	10.4	3.6	1889	Mount Clemens, Mich.	Detroit, Mich.
788	St. s.	Adelia	85	42	83.6	18.0	9.4	80	1864	New York, N. Y.	Bath, Me.
105513	St. s.	Adeline	15	7	40.0	12.2	3.8	1875	Coldspring, N. Y.	New York, N. Y.
105089	K. D. P. W.	St. y.	Adelita	55	27	82.0	16.0	7.4	1881	East Boston, Mass.	Salem, Mass.
107100	St. s.	Adella Shore	734	566	195.2	34.9	11.4	1894	Gibraltar, Mich.	Milwaukee, Wis.

1 Formerly st. y. Matilda.

2 Formerly { a St. s. New London.
b U. S. S. New London.3 Formerly st. a. Union.
a U. S. S. Active, April 18, 1898.† Estimated.
‡ Composite.

MERCHANT STEAM VESSELS OF THE UNITED STATES—Continued.

Official No.	Signal letters.	Rig.	Name of vessel.	Gross tonnage.	Net tonnage.	Length.	Breadth.	Depth.	Nominal horsepower.	Indicated horsepower.	When built.	Where built.	Home port (where permanent document issues).
107260		St. p.	Adelle	166	166	133.4	24.8	4.3			1896	Parkersburg, W. Va.	Wheeling, W. Va.
107230		St. p.	Adirondack	8,614	2,848	388.2	50.0	12.1			1896	Brooklyn, N. Y.	New York, N. Y.
105906		St. a.	Admiral	107	63	80.0	22.5	8.2			1890	do	do
106921	K. L. P. M.	St. y.	Admiral	123	88	117.7	19.1	9.9			1892	East Providence, R. I.	do
107347		St. a.	Admiral Dewey	125	54	130.0	22.0	10.2			1898	Jacksonville, Fla.	Jacksonville, Fla.
107392		St. p.	Admiral Dewey	137	87	120.0	26.0	3.5			1898	Pittsburg, Pa.	Pittsburg, Pa.
107417	K. N. R. S.	St. shp.	ADMIRAL DEWEY	2,104	1,335	280.0	36.1	22.7		2,500	1898	Philadelphia, Pa.	Perth Amboy, N. J.
562		St. a.	Admiral Farragut	41	20	69.2	16.5	7.5			1865	do	Hartford, Conn.
107425	K. N. S. W.	St. shp.	ADMIRAL FARRAGUT	2,104	1,335	280.0	36.1	22.7		2,500	1898	do	Perth Amboy, N. J.
107419	K. N. S. B.	St. shp.	ADMIRAL SIMPSON	2,104	1,335	280.0	36.1	22.7		2,500	1898	do	do
107423	K. N. S. Q.	St. shp.	ADMIRAL SCHLEY	2,104	1,335	280.0	36.1	22.7		2,500	1898	do	do
125477		St. a.	Adonia	198	113	145.0	21.5	8.0			1875	do	Baltimore, Md.
100160		St. p.	Advance	120	120	124.0	22.6	4.0			1873	Pittsburg, Pa.	Pittsburg, Pa.
106145	K. B. D. J.	St. shp.	Advance	2,604	1,602	295.0	38.4	23.4			1883	Chester, Pa.	New York, N. Y.
105567		St. a.	Adventure	141	95	108.0	24.0	8.3			1875	Detroit, Mich.	Sandusky, Ohio.
107174		St. a.	Adventurer	16	8	51.5	11.2	6.3		18	1895	Two Harbors, Minn.	Duluth, Minn.
105503		St. a.	Aeronaut	75	42	98.0	20.4	7.0			1876	Mystic, Conn.	New York, N. Y.
106933		St. a.	Afognak	65	37	77.0	20.0	8.0		80	1889	San Francisco, Cal.	San Francisco, Cal.
107328		St. a. †	Agile	9	7	34.2	11.5	3.4			1897	Patchogue, N. Y.	Patchogue, N. Y.
105819		St. p.	Agia	114	114	109.0	37.6	6.0		100	1878	Cincinnati, Ohio	New Orleans, La.
10-8-88		St. a.	Agnes	49	31	67.5	17.6	6.6			1879	Brooklyn, N. Y.	Providence, R. I.
106936	K. L. H. C.	St. y. ‡	Agnes	17	12	49.1	10.9	3.6			1884	do	New York, N. Y.
107012		St. a.	Agnes	12	6	39.0	9.0	4.2		22	1888	Southwest Harbor, Me.	Bucksport, Me.
107271		St. y. †	Agnes	29	20	69.5	13.3	6.0			1897	Baltimore, Md.	Hartford, Conn.
107351		St. p.	Agnes E. Boyd	81	23	55.0	17.0	4.6			1898	Oakland, Cal.	San Francisco, Cal.
106648		St. a.	Aid	7	7	50.0	11.0	5.2			1889	Jeffersonville, Ind.	Louisville, Ky.
104082		St. y.	Aida	27	13	65.4	13.5	5.5			1882	Bath, Me.	Providence, R. I.
150262	K. C. G. M.	St. y.	AIDA	37	18	89.0	12.9	5.8			1882	Bristol, R. I.	Philadelphia, Pa.
107206	R. M. N. T.	St. y.	AILEEN	151	71	119.0	20.0	10.2		400	1896	Chester, Pa.	New York, N. Y.
107455	K. P. C. F.	St. y.	AILEEN	178	100	132.8	20.0	10.6		500	1899	do	Philadelphia, Pa.
1936		St. p.	Air Line	71	52	73.0	20.0	6.5			1857	Philadelphia, Pa.	Albany, N. Y.
82		St. a.	Ajax	46	23	77.5	17.5	6.5		207	1854	do	Baltimore, Md.
106704		St. a.	Ajax	25	15	61.0	11.8	3.2		16	1890	Daytona, Fla.	St. Augustine, Fla.
106449		St. a.	Alafia	31	21	50.5	14.0	4.0			1886	Geneva, N. Y.	Tampa, Fla.
106995		St. a.	ALABAMA	1,938	1,370	293.8	54.0	16.0		3,400	1893	Sparrows Point, Md.	Baltimore, Md.
106144	K. B. M. L.	St. shp.	Alameda	3,158	1,939	314.0	41.0	17.3		3,000	1883	Philadelphia, Pa.	San Francisco, Cal.
145046		St. y.	Alameda	70	57	77.0	17.5	5.0			1893	Baltimore, Md.	New York, N. Y.
106198	K. B. Q. R.	St. shp.	Alamo	2,042	2,236	329.0	40.5	21.5			1883	Chester, Pa.	do
106847		St. a.	Alamo	10	7	49.4	10.6	3.9			1889	Lake Charles, La.	Lake Charles, La.
105947		St. p.	Alarm	189	189	142.0	26.0	4.3			1880	Pittsburg, Pa.	New Orleans, La.
106400		St. a.	Alarm	27	16	69.8	13.0	5.0		85	1887	Portland, Ore.	Astoria, Ore.
105135		St. a.	Alaska	1,288	1,147	212.6	32.0	13.9		455	1871	Buffalo, N. Y.	Erie, Pa.
105162		St. p.	Alaska	730	564	168.7	35.6	12.5			1872	Brooklyn, N. Y.	New York, N. Y.
105798		St. a.	Alaska	339	285	165.2	29.0	10.6			1878	Detroit, Mich.	Port Huron, Mich.
105973		St. a.	Alaska	173	95	121.2	20.3	10.7			1881	Boothbay, Me.	Greenport, N. Y.
106538		St. a.	Alaska	46	23	55.5	19.0	7.9		40	1888	San Francisco, Cal.	Wrangell, Alaska.
107458		St. a.	ALASKA	60	19	73.7	18.9	5.2			1899	Seattle, Wash.	New York, N. Y.
107341		St. a.	Alaska Rover	6	5	30.5	8.9	2.5			1898	New Whatcom, Wash.	Pt. Townsend, Wash.
107017		St. a.	Albania	13	8	46.0	10.4	3.0		85	1893	Chicago, Ill.	Galveston, Tex.
105908		St. p.	Albany	1,415	815	314.0	40.0	10.1			1880	Wilmington, Del.	New York, N. Y.
106246		St. p.	Albany	1,059	825	193.5	36.0	13.3			1883	Newburg, N. Y.	do
106721		St. a.	Albany	18	9	40.0	12.6	6.5			1890	Buffalo, N. Y.	Buffalo, N. Y.
107218		St. p.	Albany	431	401	150.7	32.0	4.5			1896	Portland, Ore.	Portland, Ore.
92543	K. L. S. P.	St. y.	ALBATROSS	74	42	100.2	16.1	8.2			1893	Wilmington, Del.	Philadelphia, Pa.
106986		St. a.	Albatross	17	8	53.2	9.4	4.0			1877	Ogdensburg, N. Y.	Albany, N. Y.
106528		St. p.	Albemarle	7	6	56.5	11.8	2.0		6	1848	Avoca, N. C.	Edenton, N. C.
106699		St. a.	Albemarle	75	37	64.0	17.0	8.0			1889	Norfolk, Va.	Norfolk, Va.
106893		St. a.	Albemarle	509	328	185.0	24.0	9.0		200	1891	Wilmington, Del.	New York, N. Y.
105927		St. a.	Albert Brown	108	71	103.0	18.0	8.1		60	1875	Bristol, Me.	Tappanhook, Va.
107259		St. p.	Albert Hanson	92	46	95.4	20.4	4.3			1896	Franklin, La.	Brashear, La.
106609		St. a.	Albert Lea	16	11	42.8	8.8	4.9		25	1888	Gig Harbor, Wash.	Pt. Townsend, Wash.
106555		St. a.	Albert Little	18	9	52.6	13.0	6.0		30	1888	Tonawanda, N. Y.	Buffalo, N. Y.
105977		St. a.	Albert Soper	849	268	143.5	23.3	10.5			1881	Grand Haven, Mich.	Chicago, Ill.
106838		St. a.	Albert Wallace	179	134	84.0	28.0	7.0			1891	Bay City, Mich.	Buffalo, N. Y.
107148		St. a.	ALBERT F. DEWEY	130	67	91.8	19.0	8.4		1325	1895	Newport News, Va.	Key West, Fla.
107408		St. a.	ALBERT H. ELLIS	117	79	84.0	19.0	8.8			1898	Philadelphia, Pa.	New York, N. Y.
105993		St. a.	Albert J. Wright	240	124	118.0	23.0	10.0		85	1881	Buffalo, N. Y.	Milwaukee, Wis.
106453		St. a.	Albert N. Hughes	92	46	83.3	19.1	8.2		250	1887	Philadelphia, Pa.	Philadelphia, Pa.
106558		St. a.	Albert Y. Gowen	359	269	124.0	26.0	6.5		130	1888	Lorain, Ohio	Sandusky, Ohio.

† Formerly st. y. § a Admiral.

‡ Formerly st. y. § b Red Cross.

§ Formerly barge Col. Thomas A. Scott.

¶ Formerly *st. p. Is. Koefer.

• Formerly st. y. Permelia.

• Formerly st. y. The Half Moon.

• Formerly st. y. § a Marietta.

• Formerly st. y. § b Judge.

α U. S. Q. M. D. Williams. Dec. 1, 1898.

β U. S. S. Aileen, May 5, 1898.

† Estimated.

‡ Gasoline.

§ Electric.

MERCHANT STEAM VESSELS OF THE UNITED STATES—Continued.

Official No.	Signal letters.	Rig.	Name of vessel.	Gross tonnage.	Net tonnage.	Length.	Breadth.	Depth.	Nominal horsepower.	Indicated horsepower.	When built.	Where built.	Home port (where permanent document issues).
						Feet.	Feet.	Feet.					
106193	St. s.	Alberta	23	13	50.6	13.4	4.8	1883	Norwalk, Conn	Bridgeport, Conn.
107449	St. s.	Alberta	8	6	48.3	10.5	3.8	1899	Franklin, La.	Brashear, La.
106197	St. s.	Alberta M.	64	44	66.5	15.0	7.5	1883	Athens, N. Y.	New York, N. Y.
106063	St. p.	Albertina	558	407	174.2	33.0	8.7	1882	Greenpoint, N. Y.	Perth Amboy, N. J.
106967	St. s.	Albion	216	164	120.0	31.0	9.0	75	110	1892	Alameda, Cal.	San Francisco, Cal.
107443	St. s.	Albion	149	97	94.2	19.6	4.9	1898	Coupeville, Wash.	Pt. Townsend, Wash.
106484	K. D. S. P.	St. s.	Alcatraz	255	193	130.2	31.0	10.8	150	250	1887	San Francisco, Cal.	San Francisco, Cal.
106470	K. D. R. F.	St. s.	Alcazar	263	202	132.0	31.5	10.3	1887	do	do
107151	St. s.	Alcedo	9	9	40.0	7.0	1.5	1895	Pittsburg, Pa.	Pittsburg, Pa.
107293	K. N. C. R.	St. y.	ALCEDO	552	335	172.0	24.0	15.1	1897	Wilmington, Del.	Philadelphia, Pa.
107234	St. s.	Alcina	30	20	68.3	12.4	5.8	50	65	1896	New Haven, Conn.	New Haven, Conn.
105809	St. s.	Alcona	990	775	185.0	34.0	16.0	400	1878	Gibraltar, Mich.	Cleveland, Ohio.
106857	* St. p.	Alda	73	73	121.0	21.2	4.0	1200	1900	Boonville, Mo.	Memphis, Tenn.
968	St. s.	Alert	73	29	89.5	16.6	7.0	75	1857	Philadelphia, Pa.	New London, Conn.
105348	St. s.	Alert	170	153	96.2	22.2	6.8	1874	Wilmington, Del.	New York, N. Y.
105414	St. s.	Alert	23	11	49.2	13.6	6.1	1874	Chicago, Ill.	Chicago, Ill.
105890	St. s.	Alert	69	36	86.2	18.1	7.4	1880	Brooklyn, N. Y.	Philadelphia, Pa.
106337	St. s.	Alert	75	37	86.2	20.0	9.5	40	1885	Benicia, Cal.	San Francisco, Cal.
106625	St. s.	Alert	38	19	59.5	19.0	7.0	45	1889	do	do
106637	St. y.	Alert	10	7	50.3	8.6	3.7	125	1889	Clayton, N. Y.	Cape Vincent, N. Y.
106703	St. s.	Alert	51	25	67.6	17.5	8.1	200	1890	Philadelphia, Pa.	Philadelphia, Pa.
106768	* St. p.	Alert	96	58	69.3	14.2	4.1	1890	Bandon, Oreg.	Coos Bay, Oreg.
107048	St. s.	Alert	24	11	56.5	11.2	4.9	1893	Port Blakeley, Wash.	Juneau, Alaska.
107227	St. s.	ALERT	99	67	71.4	17.0	6.2	1896	Buffalo, N. Y.	Cleveland, Ohio.
107333	St. s.	Alert	81	40	79.0	16.9	6.8	1898	Norfolk, Va.	Norfolk, Va.
107397	St. s. †	Alert	25	17	54.0	14.8	4.0	24	1898	Riverview, Fla.	Tampa, Fla.
107002	St. s.	Alerta	22	11	42.0	12.7	4.3	1893	Mobile, Ala.	Mobile, Ala.
106625	St. s.	Alert	58	19	59.5	19.0	7.0	45	60	1889	Benicia, Cal.	San Francisco, Cal.
1739	K. N. V. P.	St. s.	Alexander	294	159	158.0	26.0	13.0	300	500	1855	New York, N. Y.	do
107465	St. s.	Alexander	18	12	58.6	11.3	4.2	1899	Vergennes, Vt.	Burlington, Vt.
105559	St. s.	Alexander Barkley	41	28	55.6	16.0	5.7	1874	Albany, N. Y.	New York, N. Y.
105505	St. s.	Alex. Duncan	371	260	140.5	25.3	12.8	75	1875	San Francisco, Cal.	San Francisco, Cal.
105692	St. s.	Alexander Jones	134	69	106.0	23.0	11.2	1877	Baltimore, Md.	Wilmington, N. C.
107372	St. s.	ALEXANDER McDOUGALL	3,668	2,662	413.0	50.0	22.0	1898	West Superior, Wis.	Buffalo, N. Y.
106702	St. s.	Alex. Nimick	1,968	1,632	298.4	40.0	21.0	1890	West Bay City, Mich.	Cleveland, Ohio.
77191	St. p.	Alex. Yost	56	56	120.0	18.4	3.3	1895	Catlettsburg, Ky.	Cincinnati, Ohio.
106537	St. s.	Alex. H. Sloan	25	12	55.0	10.5	5.0	25	1888	Buffalo, N. Y.	Buffalo, N. Y.
92030	St. s.	Alexander M. Stewart	38	19	64.3	15.6	6.7	1888	Saugatuck, Mich.	St. Louis, Mo.
106771	St. s.	Alex. Y. Hanna	44	22	64.3	15.5	6.9	1890	Philadelphia, Pa.	Philadelphia, Pa.
107317	St. s.	Alfonzo XIII	11	5	38.4	11.5	5.2	1897	San Francisco, Cal.	San Francisco, Cal.
106428	* St. p.	Al Martin	96	96	112.0	23.6	4.0	1886	Covington, Ky.	Cincinnati, Ohio.
107326	St. s.	Alfred Hennen	31	31	70.0	15.0	3.0	1897	Hawesville, Ky.	Evansville, Ind.
107210	* St. p.	Alfred D. Owen	52	38	76.0	20.0	3.0	20	1896	Mount Vernon, Ind.	do
106950	St. s.	Alfred J. Murray	27	13	47.0	14.4	6.9	1892	Brooklyn, N. Y.	New York, N. Y.
106539	St. s.	Alfred P. Wright	2,207	1,899	286.0	41.5	22.3	1,600	1888	Cleveland, Ohio.	Sandusky, Ohio.
107350	St. s.	ALFRED W. BOOTH	117	79	84.6	19.0	8.8	1898	Philadelphia, Pa.	New York, N. Y.
107383	St. s.	ALFRED W. BOOTH	117	79	84.6	19.0	8.8	1898	do	do
105147	St. s.	Alfred and Edwin	102	70	99.0	21.6	7.7	1872	do	Newark, N. J.
105595	J. R. P. T.	St. shp.	Algiers	2,294	1,788	261.0	38.1	20.2	500	1876	Wilmington, Del.	New Orleans, La.
106022	St. s.	Algolah	486	359	127.0	33.0	11.1	1881	Detroit, Mich.	Grand Haven, Mich.
105927	St. s.	Algona	92	63	95.0	18.5	5.5	1880	Buffalo, N. Y.	Ogdensburg, N. Y.
106774	K. H. N. P.	St. shp.	ALGONQUIN	2,832	2,257	276.0	43.0	19.0	2,000	1890	Philadelphia, Pa.	New York, N. Y.
106095	St. s.	Alice	13	6	32.5	9.2	3.4	1882	Fair Haven, N. Y.	Oswego, N. Y.
106277	St. s.	Alice	12	7	53.2	14.1	4.3	1884	Brewer, Me.	Eastport, Me.
106632	St. s.	Alice	10	8	32.0	8.0	3.0	7	1885	Eureka, Cal.	Eureka, Cal.
106673	St. s.	Alice	25	12	44.0	11.8	3.8	30	1889	Navy Cove, Fla.	Pensacola, Fla.
106884	St. s.	Alice	40	19	63.5	14.6	5.9	60	1891	Grand Haven, Mich.	Chicago, Ill.
106978	St. s.	Alice	39	19	69.0	18.2	7.8	75	140	1892	Alameda, Cal.	San Francisco, Cal.
107253	* St. p.	Alice	400	200	160.0	33.0	8.0	1895	St. Michaels, Alaska.	St. Michaels, Alaska.
107308	St. s.	ALICE	154	87	101.9	25.6	8.0	1897	Tomkins Cove, N. Y.	New York, N. Y.
107325	St. s.	Alice	116	54	91.0	23.0	10.3	1897	Wilmington, Del.	Newport News, Va.
107327	St. s.	Alice	86	55	61.6	16.2	6.0	1897	Tacoma, Wash.	Tacoma, Wash.
107415	St. s.	Alice	132	79	109.9	26.9	6.6	1898	Madisonville, La.	New Orleans, La.
107203	St. s.	Alice A	6	5	42.0	7.8	3.4	1895	Portland, Oreg.	Seattle, Wash.
106477	St. s.	Alice D	40	27	60.0	12.0	5.7	1887	Stillwater, Minn.	St. Paul, Minn.
106530	St. s.	Alice M	13	9	41.0	10.2	1.6	1888	Georgetown, Fla.	Jacksonville, Fla.
106754	* St. p.	Alice Blair	119	119	130.0	25.0	4.0	1890	Osceola, Mo.	Galveston, Tex.
106792	K. H. R. S.	St. s.	Alice Blanchard	541	396	146.6	28.8	18.0	1890	San Francisco, Wash.	San Francisco, Cal.
105195	* St. p.	Alice Brown	551	551	193.0	34.0	4.0	1871	Pittsburg, Pa.	Pittsburg, Pa.
107401	* St. p.	Alice Edna	58	43	79.4	18.0	4.2	1898	St. Louis, Mo.	St. Louis, Mo.
107346	St. s.	Alice Gertrude	413	271	130.6	25.7	9.6	1898	Seattle, Wash.	Seattle, Wash.
107464	St. s.	Alice Howard	77	45	73.1	19.6	6.2	1899	Peaks Island, Me.	Portland, Me.
567	St. s.	Alice Richards	278	185	147.0	27.0	10.0	1867	Manitowoc, Wis.	Cleveland, Ohio.

¹ Formerly st. s. Astoria.

² Formerly st. p. J. C. Hopkins, No. 2.

³ Formerly st. s. May Flower.

⁴ U. S. S. Massasoit, June 22, 1898.

⁵ U. S. S. Alice, April 25, 1898.

|| Naphtha.

† Gasoline

‡ Estimated.

§ Abandoned, March 1, 1899.

MERCHANT STEAM VESSELS OF THE UNITED STATES—Continued.

Officia No.	Signal letters.	Rig.	Name of vessel.	Gross tonnage.	Net tonnage.	Length.	Breadth.	D-pth.	Nominal horsepower.	Indicated horsepower.	When built.	Where built.	Home port (where permanent document issues).
						Feet.	Feet.	Feet.					
140537		St. a.	¹ Alice Stafford	843	485	202.0	32.0	21.9			1882	Benton Harbor, Mich.	Milwaukee, Wis.
106592		St. c. bt.	Alice Wakeley	135	102	94.0	17.4	9.5	160		1888	Ithaca, N. Y.	Bridgeport, Conn.
106330		St. a.	Alice L. Barr	50	25	83.8	16.8	6.0			1884	Cincinnati, Ohio	Evansville, Ind.
105237		St. a.	Alice M. Campbell	29	14	54.2	13.0	6.6	24		1873	Muskegon, Mich.	Buffalo, N. Y.
105203		St. a.	Alice M. Ehrman	34	19	64.0	16.4	6.3	91		1873	Baltimore, Md.	Norfolk, Va.
106469		St. bge.	Alice M. Gill	264	202	127.0	28.0	10.0	800		1887	Grand Haven, Mich.	Grand Haven, Mich.
25999		St. a.	Alice P. Egbert	27	13	56.7	14.3	6.0			1882	Baltimore, Md.	New York, N. Y.
106748	K. J. F. L.	St. y.	² ALICIA	301	195	180.0	24.0	13.5	800		1890	Wilmington, Del.	Do.
106294		St. p.	Alkali	24	19	61.0	15.8	3.2			1884	Alkali, Oreg.	Portland, Oreg.
106260	K. C. J. T.	St. a.	Al-Ki	1,259	888	200.1	38.2	23.3			1884	Bath, Me.	San Francisco, Cal.
106653		St. p.	Al-Ki	78	48	72.7	17.4	4.3	30		1889	Seattle, Wash.	Seattle, Wash.
1272-1	K. N. O. L.	St. a.	³ ALLAN JOY	1,159	686	220.7	37.2	14.0		1,000	1898	Chester, Pa.	New York, N. Y.
106019	J. V. M. G.	St. shp.	⁴ Alleghany	2,014	1,433	250.0	38.5	16.6	500		1881	Philadelphia, Pa.	Baltimore, Md.
107426	K. N. T. B.	St. shp.	⁴ Allegheny	3,009	1,889	310.0	42.4	27.1		3,000	1890	Stockton, England	New York, N. Y.
106849	K. J. Q. P.	St. y.	Allegra	22	11	74.0	9.5	5.6			1891	Nyaok, N. Y.	Do.
107445		St. a.	Allendale	50	32	66.0	16.0	3.5			1899	Grand Rapids, Mich.	Grand Haven, Mich.
107280		St. p. †	Allenie	10	10	51.2	18.0	1.4			1894	Grayville, Ill.	Evansville, Ind.
105778		St. a.	Allenton	24	12	57.7	11.3	5.6	19		1878	Buffalo, N. Y.	Marquette, Mich.
106443	K. D. N. C.	St. shp.	Allianza	2,985	2,205	303.0	42.0	15.0			1886	Chester, Pa.	New York, N. Y.
107247	K. M. V. D.	St. a.	Alliance	679	431	164.4	35.6	12.0			1896	Fairhaven, Cal.	San Francisco, Cal.
107079		St. a.	Allie R.	17	13	37.8	14.0	5.0			1894	Milton, Fla.	Pensacola, Fla.
106293		St. a.	Allie May	27	15	55.0	13.8	6.0			1884	Marine City, Mich.	Cleveland, Ohio.
106925		St. a.	Allie E. Shipman	39	28	61.0	14.4	5.6	165		1892	Manitowoc, Wis.	Marquette, Mich.
106613		St. p.	Alligator	69	46	81.4	18.7	3.5	15		1888	Norwalk, Fla.	Jacksonville, Fla.
106966		St. y.	Alma	30	20	75.0	10.0	7.0			1892	Nyaok, N. Y.	Pittsburg, Pa.
107299		St. p.	Alma	11	7	41.3	13.0	2.3			1897	Washington, N. C.	Newbern, N. C.
107369		St. p.	Alma	41	41	100.0	21.0	3.4			1898	Leavenworth, Ind.	Evansville, Ind.
107184		St. y.	Alma C	11	8	44.2	9.6	2.8	120		1895	Detroit, Mich.	Detroit, Mich.
106361		St. a.	Almira	19	13	55.3	12.4	4.2			1885	Clifton, N. Y.	New York, N. Y.
105639		St. p.	Almota	502	395	157.0	36.0	5.0			1876	Celilo, Oreg.	Portland, Oreg.
106764	K. H. L. C.	St. y.	⁵ ALMY	384	213	170.5	24.0	12.4	1850		1890	Wilmington, Del.	New York, N. Y.
107485	K. N. M. W.	St. a.	Alma	294	210	126.5	30.5	10.0			1898	Alameda, Cal.	San Francisco, Cal.
107047		St. p.	Alonzo C. Church	332	332	172.3	43.3	6.5			1893	Jeffersonville, Ind.	St. Louis, Mo.
106936		St. a.	Alpha	86	43	77.1	19.4	13.0			1881	Chicago, Ill.	Chicago, Ill.
106472		St. a.	Alpha	233	154	121.1	23.5	8.6			1887	Washington, N. C.	Mobile, Ala.
115843		St. a.	Alpha	43	21	57.1	15.6	8.3			1882	Buffalo, N. Y.	Buffalo, N. Y.
106775		St. p.	Alpha	354	241	123.5	36.8	6.8	200		1890	Mathews Bluff, S. C.	Savannah, Ga.
107159		St. a.	Alpha	18	12	39.6	11.6	5.9			1895	Long Island City, N. Y.	New York, N. Y.
107235		St. a. †	Alpha	8	7	30.3	11.2	3.3			1896	Freeport, N. Y.	Patchogue, N. Y.
107288		St. a.	Alpha	10	7	30.0	7.7	3.9			1897	Seattle, Wash.	Seattle, Wash.
107404		St. a.	Alpha	15	7	38.0	9.0	2.5			1898	Seattle, Wash.	St. Michael, At. ka.
107467	K. P. F. G.	St. y. †	Alpha	36	29	73.0	12.2	5.7			1899	New York, N. Y.	New York, N. Y.
107427		St. a.	Alphard	32	21	55.6	15.4	6.5			1898	Manitowoc, Wis.	Milwaukee, Wis.
106365		St. a.	Alpene	38	25	61.0	14.5	5.9			1885	New Baltimore, N. Y.	New York, N. Y.
106874	K. F. H. Q.	St. a.	⁶ Alcorn	508	408	163.5	23.6	8.8	108		1888	Baltimore, Md.	Baltimore, Md.
106880		St. p.	Alta	96	58	86.6	17.9	7.2	80		1878	Fairhaven, Cal.	Eureka, Cal.
106830		St. a.	Alta	11	5	37.0	10.5	3.9			1899	Eagle Harbor, Wash.	Seattle, Wash.
107145		St. a.	Alta	14	10	46.5	12.3	5.5			1895	San Francisco, Cal.	San Francisco, Cal.
106953		St. p.	Altamaha	346	219	120.8	29.3	4.6	40		1892	Doortown, Ga.	Savannah, Ga.
107178		St. a.	Altha	7	5	37.3	9.2	3.4			1893	Wayzata, Minn.	St. Paul, Minn.
106995		St. a.	Alton	74	43	86.6	23.2	6.2			1891	Occoquan, Va.	Richmond, Va.
107453		St. p.	Altona	329	242	123.4	29.7	4.8		1150	1899	Portland, Oreg.	Portland, Oreg.
105975		St. p.	Altonian	92	92	102.0	28.0	4.0			1880	Cincinnati, Ohio	St. Louis, Mo.
105485		St. a.	Altoona	63	31	77.2	16.1	9.0	54		1875	Camden, N. J.	Philadelphia, Pa.
107034		St. a.	ALVA	2,419	2,000	324.2	42.0	19.6			1893	Cleveland, Ohio.	Cleveland, Ohio.
106738		St. a.	Alva B	83	41	73.6	18.5	10.6			1890	Buffalo, N. Y.	Do.
106292		St. a.	Alvin Brown	17	8	48.0	12.0	5.0			1884	Richmond, Va.	Newark, N. J.
105227		St. a.	Alvin A. Turner	309	220	135.2	26.0	11.5	300		1873	Trenton, Mich.	Port Huron, Mich.
106687		St. p.	Alvira	469	443	144.0	33.6	6.0	102	200	1889	San Francisco, Cal.	San Francisco, Cal.
107153		St. p.	Alviso	197	168	115.0	23.0	6.0	40	75	1895	Sanalito, Cal.	Do.
106565		St. y.	Alwine Stark	10	7	36.0	7.4	3.6	118		1888	Buffalo, N. Y.	Buffalo, N. Y.
107111	K. M. B. Q.	St. y.	Amadia	85	42	90.4	17.5	7.8			1894	Searsport, Me.	Cleveland, Ohio.
1953		St. p.	Amador	985	756	199.0	39.0	10.6	300		1869	San Francisco, Cal.	San Francisco, Cal.
106610		St. a.	Amalie	8	5	37.0	11.0	4.5	10	50	1888	do	Do.
106898		St. a.	Amagansett	78	42	85.5	18.1	7.5	90		1879	Kennebunk, Me.	Greenport, N. Y.
91106		St. a.	Amanda	89	79	72.1	18.6	4.4			1878	Espy, Pa.	New York, N. Y.
145295		St. a.	Amanda	74	37	69.5	18.0	6.8			1882	Port Jefferson, N. Y.	New Haven, Conn.
195-18		St. a.	Amanda Powell	34	19	65.5	15.6	6.9	80		1873	Kaighus Point, N. J.	Wilmington, Del.
107448		St. a.	Amazonas	2,228	1,930	295.0	44.0	21.0			1898	West Bay City, Mich.	Duluth, Minn.
1956		St. a.	Amboy	272	136	148.3	32.0	7.0			1868	Hoboken, N. J.	Perth Amboy, N. J.
1073e1		St. a.	⁷ Ambrosio Bolivar	168	107	114.0	19.5	9.2			1877	Paisley, Scotland	New York, N. Y.

¹ Formerly st. a. Lora.

² Formerly st. a. Viola.

³ Formerly st. a. Cape Charles.

⁴ Formerly British st. shp. Allegheny.

⁵ Formerly st. a. Shangrann.

⁶ Formerly st. a. { a Modjeska. b Storm Signal. c Island Belle.

⁷ Formerly st. a. The Hoyt Bros. Co.

⁸ Formerly { a British st. a. Marie. b Spanish st. a. Ambrosio Bolivar. a U. S. S. Hornet, April 19, 1898.

† U. S. S. Eagle, April 8, 1898.

‡ Estimated.

§ Gasoline.

¶ Naphtha.

MERCHANT STEAM VESSELS OF THE UNITED STATES—Continued.

Official No.	Signal letters.	Rig.	Name of vessel.	Gross tonnage.	Net tonnage.	Length.	Breadth.	Depth.	Nominal horsepower.	Indicated horsepower.	When built.	Where built.	Home port (where permanent document issues).
						Feet.	Feet.	Feet.					
105837		St. s.	Amelia.....	123	74	81.0	27.6	8.7	150		1879	Brooklyn, N. Y.	New York, N. Y.
107399		St. s.	Amelia.....	21	9	42.0	10.0	4.6			1898	Fernandina, Fla.	Fernandina, Fla.
805	H. C. D. F.	St. p.	America.....	580	404	153.5	33.0	11.7			1862	Brooklyn, N. Y.	Camden, N. J.
982		St. s.	America.....	251	128	128.3	27.3	12.0	150		1864	Philadelphia, Pa.	New London, Conn.
1704		St. p.	America.....	407	235	212.0	30.0	9.0	550		1852	Brooklyn, N. Y.	Albany, N. Y.
105573		St. s.	America.....	107	53	91.5	29.5	9.5			1875	do	New York, N. Y.
106638	K. J. F. B.	St. s.	AMERICA.....	2,171	1,748	274.7	42.2	13.0		650	1889	Buffalo, N. Y.	Buffalo, N. Y.
107140		St. p.	America.....	818	667	156.0	36.6	13.0	600		1895	Chester, Pa.	New York, N. Y.
107302		St. s.	AMERICA.....	123	83	80.2	21.0	12.3			1897	Buffalo, N. Y.	Erie, Pa.
107367		St. s.	AMERICA.....	486	283	164.6	31.0	11.0			1898	Wyandotte, Mich.	Grand Haven, Mich.
107420		St. p.	America.....	427	399	200.0	38.0	6.5			1898	Jeffersonville, Ind.	Galena, Ill.
107437		St. s.	America.....	99	67	93.9	20.0	6.2	100		1899	Portland, Ore.	Portland, Ore.
115192		St. s.	America.....	68	34	75.0	18.0	8.0			1871	Chester, Pa.	New York, N. Y.
100170		St. s.	American.....	20	13	47.0	12.4	6.0	27		1876	Philadelphia, Pa.	Philadelphia, Pa.
107438	K. N. V. J.	St. y.	AMERICAN.....	851	578	215.5	34.4	15.8			1898	New York, N. Y.	New York, N. Y.
105936		St. s.	American Eagle	161	80	104.8	24.4	9.0			1880	Sandusky, Ohio.	Sandusky, Ohio.
106982		St. s.	Anabel.....	47	34	65.3	16.0	7.0	100		1892	Manitowoc, Wis.	Grand Haven, Mich.
107463	K. P. D. M.	St. y.	Anago.....	17	10	54.4	9.4	5.3			1899	South Boston, Mass.	Boston, Mass.
107421		St. p.	Anawanda.....	31	15	45.0	12.0	3.3			1893	St. Michael, Alaska.	St. Michael, Alaska.
106790		St. s.	Ancient City.....	44	37	70.0	13.0	4.5	18		1884	St. Augustine, Fla.	Tampa, Fla.
107286		St. s.	Anciesco.....	167	84	107.8	24.9	8.9			1897	South Portland, Me.	Portland, Me.
106926		St. s.	ANDASTE.....	1,573	1,256	266.9	38.1	17.9			1892	Cleveland, Ohio.	Marquette, Mich.
107277		St. p.	Anderson.....	43	40	90.0	16.8	3.9			1890	Henry, Ill.	Peoria, Ill.
107207		St. s.	ANDREW CARNEGIE	4,106	3,067	403.0	48.0	24.3			1897	Cleveland, Ohio.	Cleveland, Ohio.
107306		St. p.	ANDREW CHRISTY.....	830	522	170.0	48.0	7.4			1897	Jeffersonville, Ind.	St. Louis, Mo.
106006		St. c. bt	Andrew Steller.....	132	106	96.3	17.7	9.0			1880	Tonawanda, N. Y.	Buffalo, N. Y.
106734		St. s.	Andrew A. McLean.....	23	11	50.5	15.0	7.2			1890	West Bay City, Mich.	Port Huron, Mich.
1608		St. s.	Andrew C. Gray.....	29	14	60.7	15.6	6.2	112		1868	Wilmington, Del.	New York, N. Y.
106363		St. s.	Andrew F. Gale.....	13	9	45.2	13.2	5.5	15		1885	Laketon, Mich.	Grand Haven, Mich.
107229		St. s.	Andrew H. Green.....	79	64	72.8	20.3	10.0	500		1896	Benton Harbor, Mich.	Chicago, Ill.
106624		St. s.	Andrew J. Smith.....	239	171	117.1	23.6	8.4	153		1876	Buffalo, N. Y.	Marquette, Mich.
106956		St. s.	Andrew J. White.....	70	35	67.6	19.5	8.9			1892	Perth Amboy, N. J.	New York, N. Y.
105917		St. p.	Andrew S. Bennett.....	78	78	115.0	30.0	3.5			1880	Sioux City, Iowa.	Omaha, Nebr.
106988		St. s.	Andy.....	43	43	85.0	11.0	7.0	120		1892	Paducah, Ky.	Cincinnati, Ohio.
107225		St. s.	Andy.....	53	36	68.8	17.2	8.6	150		1896	Benton Harbor, Mich.	Grand Haven, Mich.
106639		St. s.	Angeles.....	62	44	58.5	17.7	8.3	15		1889	Port Angeles, Wash.	Pt. Townsend, Wash.
106399		St. s.	Angelia B. Nickerson.....	46	26	70.6	15.0	6.8			1886	Boothbay, Me.	Provincetown, Mass.
107205		St. s.	ANGELINA.....	19	9	51.0	12.0	4.5			1896	Newburg, N. Y.	Albany, N. Y.
107031		St. p.	Angelo.....	122	61	88.0	21.4	4.3			1893	Pensacola, Fla.	Pensacola, Fla.
106093		St. s.	Angie and Nellie.....	45	34	64.5	16.9	6.5	80		1882	Wilmington, Del.	Brunswick, Ga.
91079		St. p.	Angler.....	409	299	166.5	28.0	8.0	150		1878	do	New York, N. Y.
105896		St. s.	Angler.....	18	9	54.1	12.2	5.2	45		1880	Detroit, Mich.	Port Huron, Mich.
107001		St. s.	Angler.....	9	7	43.2	10.6	4.3	25		1893	Marcus Hook, Pa.	Philadelphia, Pa.
107055		St. p.	Angler.....	9	8	46.0	10.0	3.0	16		1892	Peoria, Ill.	Peoria, Ill.
106323		St. s.	Anita.....	45	22	68.9	15.6	7.6			1873	Baltimore, Md.	Baltimore, Md.
106547	K. J. D. S.	St. y.	Anita.....	74	50	97.0	15.5	6.5	100		1888	Brooklyn, N. Y.	Philadelphia, Pa.
107180	K. M. J. T.	St. y.	Anita.....	232	158	158.5	21.7	10.7	900		1895	Baltimore, Md.	New York, N. Y.
107194		St. s.	Anito.....	7	5	43.2	8.6	3.2			1895	Tampa, Fla.	Tampa, Fla.
294		St. s.	Ann.....	36	18	63.2	13.4	5.9			1863	Philadelphia, Pa.	Boston, Mass.
106974		St. s.	Ann Arbor, No. 1.....	1,127	503	260.4	53.0	14.7	1,500		1892	Toledo, Ohio.	Grand Haven, Mich.
106984		St. s.	Ann Arbor, No. 2.....	1,144	572	264.2	53.0	14.2	1,500		1892	do	do
107418		St. s.	Ann Arbor, No. 3.....	1,677	996	238.3	52.3	15.3			1898	Cleveland, Ohio.	do
969		St. s.	Ann Eliza.....	233	176	107.7	22.4	7.9	61		1855	Philadelphia, Pa.	Trenton, N. J.
106709		St. s.	Anna.....	39	19	55.4	14.5	5.8			1890	Berkley, Va.	Norfolk, Va.
106966		St. s.	Anna.....	25	12	62.0	14.2	6.9	75		1892	Grand Haven, Mich.	Grand Haven, Mich.
107439		St. s.	Anna Belle.....	9	6	37.4	12.5	3.9			1899	Brewer, Me.	Bangor, Me.
92574		St. y.	Annabel.....	29	19	69.1	11.7	6.4			1894	Nvaack, N. Y.	New York, N. Y.
105551		St. s.	Anna Shaw.....	12	6	40.3	11.0	5.0			1869	Millville, N. J.	Boston, Mass.
107339		St. s.	Anna E. Fay.....	97	66	70.5	20.2	6.2			1898	Seattle, Wash.	Seattle, Wash.
106429		St. s.	Anna F. Onen.....	50	35	53.9	12.4	5.6			1886	Youngstown, N. Y.	Niagara Falls, N. Y.
105265		St. s.	Anna J. Kipp.....	42	21	74.7	16.7	6.7			1873	Camden, N. J.	New York, N. Y.
106053		St. s.	Anna S. Cooper.....	85	42	91.9	21.5	7.3	150		1882	New Orleans, La.	do
20430		St. bge.	Anna and Mary.....	103	62	97.0	20.6	6.4	30		1873	Bordentown, N. J.	do
106693		St. p.	ANNAPOLIS.....	877	483	202.5	65.2	14.3	1,400		1889	Baltimore, Md.	Baltimore, Md.
106284		St. s.	Anne.....	13	6	34.2	14.8	3.7			1884	Smithtown, N. Y.	Coldspring, N. Y.
107442		St. s.	Anne-messix.....	10	7	47.0	12.0	4.0			1898	Crisfield, Md.	Crisfield, Md.
107075		St. p.	Annett.....	204	102	93.0	21.5	3.6	56		1894	Geneva, Ala.	Pensacola, Fla.
105997		St. s.	Annex.....	16	13	36.0	10.0	3.7			1881	Rondout, N. Y.	Albany, N. Y.
107187		St. p.	Annex.....	529	416	130.3	31.1	12.3			1895	Tomkins Cove, N. Y.	New York, N. Y.
106795		St. p.	Annex 4.....	501	400	138.7	31.6	11.8	150		1890	Wilmington, Del.	do
106860		St. p.	Annex 5.....	507	408	136.7	31.6	11.8	200		1891	do	do
106164		St. s.	Annie.....	27	13	57.1	15.6	6.6			1883	Baltimore, Md.	Baltimore, Md.

1 Formerly st. s. Senator Mike Norton.

2 Formerly st. p. Mary Morgan.

3 Formerly st. y. Margaret.

† Estimated.

4 Formerly st. s. Irwin.

5 Formerly st. s. Anna Belle.

6 Formerly st. s. Peter J. Bloomsburg.

‡ Composite.

MERCHANT STEAM VESSELS OF THE UNITED STATES—Continued.

Official No.	Signal letters.	Rig.	Name of vessel.	Gross tonnage.	Net tonnage.	Length.	Breadth.	Depth.	Nominal horsepower.	Indicated horsepower.	When built.	Where built.	Home port (where permanent document issues).
						<i>Feet.</i>	<i>Feet.</i>	<i>Feet.</i>					
108175		*St. p.	Annie	83	49	76.6	18.2	4.4			1883	Eureka, Cal.	Eureka, Cal.
108271		*St. a.	Annie	75	37	80.0	18.0	8.0			1884	Alexandria, Va.	Richmond, Va.
108295		*St. a.	Annie	13	6	40.0	12.5	4.0			1884	Astoria, Ore.	Portland, Ore.
106483		*St. a.	Annie	20	10	51.5	13.3	5.0			1887	Alameda, Cal.	San Francisco, Cal.
106633		*St. a.	Annie	78	48	75.0	20.5	9.2			1889	Lorain, Ohio	Cleveland, Ohio.
106964		*St. a.	Annie	23	11	60.0	11.6	6.0			1892	Cedar Bayou, Tex.	Galveston, Tex.
107266		*St. p.	Annie	157	125	103.0	18.3	5.0			1897	Portland, Ore.	Portland, Ore.
106136		*St. a.	Annie D.	20	10	54.0	13.0	4.5			1886	Saugatuck, Mich.	Milwaukee, Wis.
107338		*St. p.	Annie D.	85	85	101.0	21.0	5.6			1893	Stockton, Ala.	Mobile, Ala.
107035		*St. a.	Annie H.	40	20	66.5	15.9	5.4			1893	Dinsmore, Fla.	Jacksonville, Fla.
106043		*St. p.	Annie L.	114	114	115.8	20.3	8.1			1881	Murraysville, W. Va.	Wheeling, W. Va.
106527		*St. a.	Annie L.	47	23	64.5	17.4	7.1	50		1888	Tottenville, N. Y.	New York, N. Y.
107185		*St. a.	Annie M.	13	9	46.4	12.4	3.6			1895	Cedar Keys, Fla.	Cedar Keys, Fla.
105729		*St. y.	Annie S.	82	44	90.4	16.0	4.8			1876	North Weymouth, Mass.	Boston, Mass.
105867		*St. a.	Annie Cade	178	178	127.5	32.0	4.5			1879	Leavenworth, Kans.	Kansas City, Mo.
106972		*St. a.	Annie Emmons	28	14	49.5	14.0	6.0			1892	Athens, N. Y.	Perth Amboy, N. J.
107072		*St. p.	Annie Garbutt.	314	170	123.0	31.3	4.0			1894	Dublin, Ga.	Brunswick, Ga.
107240		*St. a.	Annie Jane	38	25	44.0	13.8	4.1			1896	Seattle, Wash.	Seattle, Wash.
105106		*St. a.	Annie Laura	244	189	133.0	24.6	10.7	141		1871	Marine City, Mich.	Sandusky, Ohio.
106259		*St. a.	Annie Laurie	352	816	97.2	29.4	8.2			1884	Communipaw, N. J.	New York, N. Y.
106883		*St. a.	Annie Laurie	20	10	53.7	11.5	8.1	114		1891	Cedar Bayou, Tex.	Galveston, Tex.
106957		*St. p.	Annie Lantie	199	199	138.0	27.0	4.8			1892	Marietta, Ohio	Vicksburg, Miss.
1579		*St. a.	Annie Moiles	72	48	86.0	16.4	8.5	85		1867	East Saginaw, Mich.	Port Huron, Mich.
107432		*St. a.	Annie Waters	18	12	46.8	13.7	3.4			1899	Velasco, Tex.	Galveston, Tex.
105192		*St. a.	Annie Williams	24	15	46.5	14.0	5.7			1872	Elizabethport, N. J.	New York, N. Y.
105777		*St. a.	Annie E. Gallup	24	74	116.6	18.7	9.3			1878	Fall River, Mass.	Greenport, N. Y.
1387		*St. a.	Annie L. Smith	43	23	61.3	15.5	7.0			1868	Chicago, Ill.	Grand Haven, Mich.
107304		*St. a.	ANNIE L. VANSICVER.	146	71	103.3	23.0	7.6			1897	Philadelphia, Pa.	Trenton, N. J.
105768		*St. a.	Annie L. Wilcox	129	82	117.5	19.2	8.7			1878	Mystic, Conn.	Stonington, Conn.
106017		*St. a.	Annie M. Bauer	25	12	51.5	15.2	5.4			1881	Brooklyn, N. Y.	New York, N. Y.
107020		*St. a.	Annie M. Nixon	42	18	59.6	17.0	6.3			1894	Tacoma, Wash.	Seattle, Wash.
105255		*St. a.	Annie M. Pierce	23	11	46.4	14.0	6.4	42		1873	Buffalo, N. Y.	Buffalo, N. Y.
106286		*St. y.	Annie R. Hennes	47	37	59.8	12.5	6.0			1884	do	Marquette, Mich.
105491		*St. a.	Annie R. Wood	25	12	56.4	14.5	6.2	42		1875	Philadelphia, Pa.	Bridgeport, Conn.
107163		*St. a.	Anodyne	13	6	36.0	9.9	4.3	115		1895	Bristol, Me.	Danverscott, Me.
107501		*St. a.	ANSON M. BANGS.	178	68	101.0	23.0	12.2			1897	Wilmington, Del.	New York, N. Y.
106402		*St. a.	Auspah	15	8	45.3	12.3	5.3			1879	Detroit, Mich.	Grand Haven, Mich.
105097		*St. a.	Aut.	50	25	72.8	16.8	7.0			1880	Tottenville, N. Y.	New York, N. Y.
106440		*St. a.	Antelope	29	19	60.3	11.2	4.6			1886	Marshfield, Ore.	Coos Bay, Ore.
106573		*St. p.	Antelope	155	82	95.0	21.0	5.5	1120		1888	Eureka, Cal.	Eureka, Cal.
106588		*St. a.	Anthea	24	12	53.8	11.1	6.0			1887	Hoboken, N. J.	Jacksonville, Fla.
107008		*St. a.	Anthony Groves, jr.	605	482	199.2	23.2	8.6	1,000		1893	Philadelphia, Pa.	Philadelphia, Pa.
107190		*St. a.	Anthriscite	76	52	72.2	18.0	9.2	200		1896	do	New York, N. Y.
106012		*St. a.	Antwerp	171	94	102.0	27.6	9.2			1881	Greenpoint, N. Y.	Do.
105923		*St. p.	Apache	938	785	203.0	42.3	8.0	566		1880	Oakland, Cal.	San Francisco, Cal.
107570		*St. y.	Apache	21	12	57.2	8.6	7.3			1898	East Boston, Mass.	Boston, Mass.
107440	K. N. W. F.	*St. a.	APHRODITE.	1,147	654	262.5	35.6	20.1	3,200		1890	Bath, Me.	New York, N. Y.
107154		*St. a.	Apollo	105	56	90.2	19.8	9.8	360		1895	Baltimore, Md.	Baltimore, Md.
107275		*St. p.	Apollo No. 1	44	44	90.2	21.2	3.8			1898	Kilbourn, Wis.	La Crosse, Wis.
107236		*St. sbp.	Appomattox	2,643	2,082	319.8	42.0	23.0			1896	West Bay City, Mich.	Duluth, Minn.
106689		*St. a.	Aquidneck	58	29	69.3	17.9	7.4			1889	Boston, Mass.	New London, Conn.
107043	K. L. R. W.	*St. y.	Aquilo	65	36	89.0	15.2	8.1			1893	South Boston, Mass.	Bridgeport, Conn.
105254		*St. a.	Arabia	1,395	1,202	221.8	34.5	14.2	480		1873	Buffalo, N. Y.	Buffalo, N. Y.
107228		*St. a.	ARAGON	1,450	1,072	247.7	42.6	14.8	700		1896	Wyandotte, Mich.	Cleveland, Ohio.
105749	J. S. R. V.	*St. a.	Aransas	1,156	678	241.0	35.5	16.5	350		1877	Wilmington, Del.	New Orleans, La.
106552		*St. a.	Arcadia	230	146	118.8	26.2	9.1	1140		1888	Milwaukee, Wis.	Grand Haven, Mich.
106613		*St. a.	Arcata	560	415	180.0	26.2	8.6	75		1876	San Francisco, Cal.	San Francisco, Cal.
106617		*St. a.	Archer	74	44	74.1	22.8	6.4			1889	Fall River, Mass.	Fall River, Mass.
106548		*St. a.	Archey Crossman	51	25	70.0	17.5	7.4	100		1883	Jersey City, N. J.	New York, N. Y.
106663		*St. a.	Archibald Watt	32	16	56.5	16.8	6.3			1888	Athens, N. Y.	Do.
106876		*St. p.	Arctic	394	284	145.0	30.0	7.8	860		1879	Wilmington, Del.	Camden, N. J.
106040		*St. a.	Arctic	71	42	76.5	18.1	9.1			1881	Manitowoc, Wis.	Milwaukee, Wis.
106090		*St. a.	Arctic	83	16	53.0	15.0	6.7			1882	Camden, N. J.	Philadelphia, Pa.
106717		*St. p.	Arctic	18	15	47.3	10.2	8.4			1890	Moline, Ill.	Rock Island, Ill.
106728		*St. a.	Arctic	42	21	61.6	19.0	7.0	40	60	1890	Alameda, Cal.	San Francisco, Cal.
106906		*St. a.	Arctic	23	17	50.0	17.5	8.3			1891	Sandusky, Ohio	Sandusky, Ohio.
107065		*St. bga.	Arctic	94	81	93.2	19.0	7.4	150		1893	Grindstone Island, N. Y.	Cape Vincent, N. Y.
107365		*St. p.	Arctic Bird	38	27	50.0	16.5	3.5			1898	Sausalito, Cal.	San Francisco, Cal.
107411		*St. p.	Arctic Boy	74	74	124.0	25.0	2.6			1898	St. Michael, Alaska	St. Michael, Alaska.
92114		*St. y.	Ardath	18	14	70.0	10.4	3.5			1889	Newburg, N. Y.	New York, N. Y.
107239		*St. p.	Argand	96	96	132.6	24.0	5.0			1896	Levanua, Ohio	Wheeling, W. Va.
90506		*St. a.	Argo	105	45	90.5	20.5	9.0			1873	Hartford, Conn.	New London, Conn.
107157		*St. a.	Argo	721	490	192.0	35.0	12.8	1800		1895	Detroit, Mich.	Cleveland, Ohio.

* Formerly st. y. Myra.

* Formerly st. a. M. E. Brazos.

† Composite

† Estimated.

MERCHANT STEAM VESSELS OF THE UNITED STATES—Continued.

Official No.	Signal letters.	Rig.	Name of vessel.	Gross tonnage.	Net tonnage.	Length.	Breadth.	Depth.	Nominal horsepower.	Indicated horsepower.	When built.	Where built.	Home port (where permanent document issues).
						Feet.	Feet.	Feet.					
107338		St. s.	Argo	334	209	117.5	21.8	9.6			1898	Ballard, Wash	Cleveland, Ohio.
107357		St. p.	Argo	44	39	60.0	15.0	3.0			1898	Stockton, Cal.	San Francisco, Cal.
29755		St. s.	Argonaut	1,118	984	213.0	35.2	12.4			1873	Detroit, Mich.	Port Huron, Mich.
105969		St. s.	Argonaut	40	20	76.0	17.0	7.7			1881	Portland, Ore.	Portland, Ore.
107361		St. s. §	ARGONAUT	15	9	33.0	9.0	9.0			1897	Baltimore, Md.	Baltimore, Md.
107403		St. s.	Argonaut	15	7	50.0	10.0	3.5			1898	St. Michael, Alaska.	Chicago, Ill.
1475		St. s.	Argus	33	16	61.2	15.3	5.6			1867	Wilmington, Del.	Boston, Mass.
106821		St. s.	Argus	21	10	42.0	12.2	5.9	10		1891	Port Jefferson, N. Y.	Coldspring, N. Y.
106886		St. s.	Argyle	41	20	68.0	15.3	7.0	†100		1891	Buffalo, N. Y.	Detroit, Mich.
1734		St. s.	Ariadne	22	11	55.8	11.4	6.6			1808	do	Cairo, Ill.
970		St. p.	Ariel	493	371	180.9	29.0	8.7	150		1858	Wilmington, Del.	Richmond, Va.
95740		St. s.	Ariel	52	26	70.3	18.0	7.8			1883	Philadelphia, Pa.	Boston, Mass.
106032		St. s.	Ariel	201	119	95.9	28.9	11.1			1881	Detroit, Mich.	Detroit, Mich.
107059		St. s.	Ariel	13	9	39.4	11.0	4.8			1890	Chicago, Ill.	Memphis, Tenn.
107300		St. p.	Ariel	53	53	84.6	21.0	3.8			1897	Lexington, Mo.	Kansas City, Mo.
293	H. B. M. G.	St. s.	Aries	832		196.0	27.5	15.9	332		1862	Sunderland, England	Boston, Mass.
106247	K. C. D. J.	St. s.	Aries	114	57	89.5	20.1	9.0			1884	Philadelphia, Pa.	New London, Conn.
106902		St. p.	Arion	60	60	85.0	26.0	3.5			1891	Jeffersonville, Ind.	Wheeling, W. Va.
106388		St. s.	Ariosa	140	70	96.5	22.8	10.1			1885	Brooklyn, N. Y.	New York, N. Y.
1768		St. s.	Arizona	705	601	189.4	32.5	13.4	350		1868	Cleveland, Ohio.	Port Huron, Mich.
106099		St. s.	Arizona	183	102	120.5	22.0	10.0			1882	Mystic Bridge, Conn.	Gr. enport, N. Y.
105665		St. p.	Ark	285	295	155.0	30.0	5.0			1873	Pittsburg, Pa.	Cincinnati, Ohio.
107371	K. N. M. C.	St. s. p.	ARKADIA	2,206	1,621	280.0	41.1	22.1			1895	Stockton, England	New York, N. Y.
85797		St. s.	Arni and Hammer	39	19	65.1	16.7	6.5			1883	Brooklyn, N. Y.	Edenton, N. C.
985		St. s.	Armitage Brearly	237	189	117.4	17.0	7.0			1863	Philadelphia, Pa.	New York, N. Y.
157141		St. s.	Armorica	30	16	57.0	15.2	5.8			1885	Glenwood, N. Y.	Do.
107353		St. p.	Arnoid	692	631	181.0	36.5	6.7			1898	Unalaska, Alaska	St. Michael, Alaska.
105106		St. s.	Aroma Mills	84	62	100.0	20.2	6.2			1872	Camden, N. J.	New York, N. Y.
91377		St. s.	Arrow	50	25	70.6	17.5	7.4			1881	Brooklyn, N. Y.	Do.
107155		St. p.	ARROW	365	182	165.3	28.0	9.5	†400		1896	Wyandotte, Mich.	Sandusky, Ohio.
107322	K. N. F. R.	St. y.	Artemis	36	24	75.3	13.8	5.5			1897	Brooklyn, N. Y.	New York, N. Y.
107258		St. p.	Artemus Gates	90	70	85.0	18.0	3.0		50	1896	Clinton, Iowa	Rock Island, Ill.
105366		St. p.	Artemus Lamb	176	176	140.0	30.6	4.0			1873	do	St. Louis, Mo.
107135		St. y.	Artesia	19	10	50.6	10.6	3.8	†15		1894	Jacksonville, Fla.	Jacksonville, Fla.
106683		St. s.	Arthur	36	18	65.7	14.1	7.4	125		1889	Milwaukee, Wis.	Milwaukee, Wis.
106726		St. s.	Arthur	25	13	54.0	15.0	6.6			1890	East Saginaw, Mich.	Marquette, Mich.
107094		St. s.	Arthur	33	17	61.2	15.0	6.5			1894	Athens, N. Y.	Albany, N. Y.
107281		St. p. §	Arthur	22	13	52.0	11.5	2.0			1896	Poplar Bluff, Mo.	Memphis, Tenn.
106640		St. s.	Arthur D	21	10	48.8	13.7	7.3			1889	Buffalo, N. Y.	Port Huron, Mich.
106915		St. s. §	Arthur D	14	13	35.5	15.2	3.9			1892	Patchogue, N. Y.	Greenport, N. Y.
107094		St. s.	Arthur Jones	34	20	58.3	15.8	8.9	120		1893	Benton Harbor, Mich.	Detroit, Mich.
106719		St. s.	Arthur Mallon	17	14	61.4	13.7	3.6	25		1877	Reading, Pa.	Newbern, N. C.
107005		St. s.	ARTHUR ORR	2,745	2,117	334.0	41.3	21.8	†850		1893	Chicago, Ill.	Chicago, Ill.
106554		St. s.	Arthur Woods	37	18	54.6	15.6	6.0	20		1888	Buffalo, N. Y.	Buffalo, N. Y.
106116		St. c. bt.	Arthur D. Bissell	137	112	96.0	17.8	9.2			1881	Lockport, N. Y.	Do.
107435		St. s.	Arthur W. Palmer	117	80	81.3	22.0	9.6			1899	Athens, N. Y.	New York, N. Y.
105784		St. s.	Arundell	339	257	106.6	26.5	10.7	220		1878	Buffalo, N. Y.	Port Huron, Mich.
107208		St. s.	Asa	34	7	58.8	14.1	5.6			1896	Pearlington, Miss.	Shieldsboro, Miss.
106629		St. s.	Asa W. Hughes	106	53	84.8	19.0	9.0	250		1849	Philadelphia, Pa.	Philadelphia, Pa.
107245		St. ctn.	ASCENSION	90	99	84.9	30.0	5.5	†75		1896	Donaldsonville, La.	New Orleans, La.
107200		St. s.	ASHBOURNE	115	78	88.2	19.0	10.2	350		1895	Philadelphia, Pa.	Philadelphia, Pa.
106804	K. J. C. M.	St. s.	Asher J. Hudson	136	68	92.0	21.0	10.0	350		1891	Camden, N. J.	Do.
106227		St. c. bt.	Ashford	132	106	95.0	17.8	9.0			1883	Buffalo, N. Y.	Buffalo, N. Y.
106983		St. p.	Ashland City	94	94	120.0	20.0	3.9			1892	Jeffersonville, Ind.	Vicksburg, Miss.
106580		St. s.	Assistance	100	50	80.7	19.0	9.6	225		1848	Camden, N. J.	New Orleans, La.
105964		St. p.	Astaula	56	44	80.6	20.6	3.6			1881	Palatka, Fla.	Jacksonville, Fla.
105398		St. p.	Astoria	305	239	102.5	30.0	9.6			1872	Greenpoint, N. Y.	New York, N. Y.
106293		St. s.	Astoria	152	76	109.5	23.0	12.5			1844	North Bend, Ore.	San Francisco, Cal.
106798		St. p.	Astorian	361	234	142.0	26.5	7.5	†300		1890	Portland, Ore.	Astoria, Ore.
106616		St. s.	ASTRAL	128	64	91.0	22.2	9.7		150	1849	Newburg, N. Y.	New York, N. Y.
106173	K. B. J. W.	St. y.	Atalanta	568	284	228.5	26.4	15.2	1,000		1883	Philadelphia, Pa.	Perth Amboy, N. J.
107278		St. p. §	Athlyn	12	8	37.0	13.5	3.0			1896	Lane, Tenn.	Memphis, Tenn.
107414		St. p.	Athol	16	16	42.0	12.0	5.0			1898	Unalaska, Alaska	St. Michael, Alaska.
106731	K. H. C. S.	St. s.	Athens Hughes	115	57	88.7	19.0	10.2	300		1890	Philadelphia, Pa.	Philadelphia, Pa.
106623		St. s.	Atlanta	1,129	958	200.1	32.2	13.6			1891	Cleveland, Ohio.	Milwaukee, Wis.
106888		St. p.	Atlanta	85	85	93.0	16.4	3.7			1891	Stillwater, Minn.	New Orleans, La.
107216	K. M. Q. D.	St. s.	ATLANTA	2,094	1,399	225.3	42.1	14.2	2,200		1896	Philadelphia, Pa.	Alexandria, Va.
86		St. s.	Atlantic	50	25	70.0	17.0	6.8	54		1862	Baltimore, Md.	Philadelphia, Pa.
298		St. s.	Atlantic	656	556	176.5	28.4	10.7			1863	Cleveland, Ohio.	Detroit, Mich.
29914		St. s.	Atlantic	252	208	112.0	30.1	6.3			1880	Detroit, Mich.	Cleveland, Ohio.
106387		St. s.	Atlantio	77	53	75.8	17.6	10.3			1873	East Boston, Mass.	New York, N. Y.

† Formerly st. s. Harry Roussel.
 ‡ Formerly British s. ship. Arkadia.
 § Formerly st. s. Geo. H. Reeves.

* Formerly st. s. { a Dream.
 † Governor Hill.
 ‡ Formerly st. s. Maggie Moran.

* Formerly { a st. s. Atlantic.
 † U. S. Q. M. D. Atlantio.
 ‡ Estimated.

§ Gasoline.
 † Composite.

MERCHANT STEAM VESSELS OF THE UNITED STATES—Continued.

Official No.	Signal letters.	Rig.	Name of vessel.	Gross tonnage.	Net tonnage.	Length.	Breadth.	Depth.	Nominal horsepower.	Indicated horsepower.	When built.	Where built.	Home port (where permanent document issues).
105883		St. p.	Atlantic	451	298	146.2	30.0	7.9	250		1880	Philad-phia, Pa.	Camden, N. J.
106348		St. p.	Atlantic	930	736	190.0	36.0	13.3			1-85	Brooklyn, N. Y.	New York, N. Y.
126185		St. p.	Atlantic City	422	326	145.0	30.0	9.0			1883	Wilmington, Del.	Camden, N. J.
106782		St. s.	Atlantic City	71	47	84.3	20.5	6.3	150		1890	Newark, N. J.	Perth Amboy, N. J.
107118		s. bge.	Atlantica	188	135	102.0	22.8	7.6	70		1894	Wilmington, Del.	New York, N. Y.
106480		St. s.	Atlantis	187	93	109.2	22.8	6.4			1887	Mount Clemens, Mich.	Detroit, Mich.
89		St. s.	Atlas	27	13	65.1	14.2	5.8	87		1859	Philadelphia, Pa.	Boston, Mass.
8629		St. s.	Atlas	33	16	56.0	16.0	6.0			1864	do	New York, N. Y.
8629		St. s.	Atlas	32	16	61.5	15.2	6.6	125		1892	Baltimore, Md.	Wilmington, Del.
107246		St. s.	ATLAS	323	181	117.6	25.6	14.8		700	1896	Wilmington, Del.	New York, N. Y.
107430	K. N. T. W.	St. s.	ATLAS	1,942	1,243	248.0	40.1	22.5		1,500	1899	Cl-ster, Pa.	Do.
85582		St. s.	Atrato	156	103	96.7	22.5	6.7	75		1879	Boston, Mass.	Do.
3076		St. s.	Aurora	1,762	1,662	258.8	35.9	16.2	800		1878	Cleveland, Ohio.	Buffalo, N. Y.
105552		St. p.	Augusta	155	155	100.0	29.0	5.0			1875	Clinton, Iowa	Rock Island, Ill.
136390		St. y.	Augusta	38	16	52.7	11.0	5.6			1893	Boston, Mass.	Philadelphia, Pa.
106510		St. y.	Augusta	38	19	78.4	11.4	7.4	+35		1887	Bristol, R. I.	Bristol, R. I.
106583		St. s.	Augusta	77	40	79.2	20.2	7.0	45		1888	Oneata, Oreg.	New York, N. Y.
107102		St. y.	Augusta	9	6	40.0	11.0	3.2	+25	25	1894	Bayonne, N. J.	Do.
107129		St. s.	Augusta	33	16	57.5	17.0	8.0	80		1888	Baltimore, Md.	Philadelphia, Pa.
106550		St. c. bt.	Aug. Demarest	122	112	92.8	17.8	8.0	40		1888	Buffalo, N. Y.	New York, N. Y.
107186		St. s.	AURANIA	3,218	2,899	352.0	44.2	21.9			18-5	Chi ago, Ill.	Cleveland, Ohio.
106486		St. y.	Aurelia	16	9	66.0	8.9	4.5			1886	South Boston, Mass.	New York, N. Y.
106949		St. y.	Aurelia	19	13	54.0	10.0	4.5	50		1892	Bordentown, N. J.	Seaford, Del.
107010	K. L. Q. N.	St. y.	AU REVOIR.	342	212	145.6	23.6	12.6		850	1893	Wilmington, Del.	Wilmington, Del.
106369		St. p.	Aurora	406	328	145.0	30.0	7.5	105		1885	San Francisco, Cal.	San Francisco, Cal.
106417		St. y.	Aurora	65	32	79.7	17.0	7.8			1886	East Boston, Mass.	Salem, Mass.
107036		St. s.	Aurora	297	186	114.8	26.6	10.9			1893	Brooklyn, N. Y.	New York, N. Y.
107071		St. s.	Aurora	98	49	103.0	22.9	5.3			1894	Washington, N. C.	Petersburg, Va.
107359		St. p.	Aurora No. 2	54	46	62.5	16.0	4.5			1898	San Francisco, Cal.	San Francisco, Cal.
107233		St. s. †	Ausable	19	13	45.4	11.0	4.6			1896	Long Island City, N. Y.	Burlington, Vt.
1707		St. p.	Austin	380	257	197.0	31.3	8.3	400		1853	Hoboken, N. J.	Albany, N. Y.
106751	K. H. F. S.	St. shp.	Australia	2,755	1,937	376.9	37.4	26.3	500	2,400	1875	Glasgow, Scotland	San Francisco, Cal.
107024		St. s.	Austria	13	8	46.0	10.4	3.0		85	1893	Chicago, Ill.	St. Louis, Mo.
106941		St. y.	Ava	16	8	61.6	17.5	9.6	1350		1892	Providence, R. I.	New York, N. Y.
106543		St. p.	Avalon	600	462	191.0	31.0	9.0	1470		1888	Wilmington, Del.	Baltimore, Md.
107171		St. s.	Avalon	20	14	70.1	14.4	5.0			1895	Nyaek, N. Y.	Somers Point, N. J.
107474		St. p.	Avalon	305	305	167.1	33.4	4.0			1898	Clarington, Ohio.	Wheeling, W. Va.
130408	K. F. G. M.	St. y.	Avenel	127	67	112.2	18.1	10.7			1888	Brooklyn, N. Y.	Boston, Mass.
105733		St. s.	Avon	1,702	1,538	251.1	35.4	15.1	500		1877	Buffalo, N. Y.	Buffalo, N. Y.
107011		St. s.	Awashonks	165	114	107.4	17.0	7.0	200		1893	Brewer, Me.	Newport, R. I.
106627		St. s.	Aztec	834	653	180.0	33.3	13.9			1889	Marine City, Mich.	Port Huron, Mich.
107025		St. p. †	Aztec	14	14	62.0	20.7	3.5	+20		1893	Yuma, Ariz.	Yuma, Ariz.
B.													
3650		St. p.	B. Hershey	170	170	125.3	27.5	3.9			1877	Rock Island, Ill.	La Crosse, Wis.
3651		St. s.	B. B. Inman	89	60	81.0	19.0	10.6			1895	Port Huron, Mich.	Port Huron, Mich.
2927		St. p.	B. D. Wood	171	171	136.0	25.0	4.5			1873	Pittsburg, Pa.	Pittsburg, Pa.
3664		St. p.	B. F. Bennett	75	75	109.0	26.0	3.6			1895	Fullerton, Ky.	Cincinnati, Ohio.
2461		St. s.	B. F. Bruce	35	17	58.2	15.1	7.7	65		1873	Buffalo, N. Y.	Marquette, Mich.
3799		St. p. †	B. F. Johnson	18	18	103.9	10.1	2.2			1897	Paintsville, Ky.	Cincinnati, Ohio.
3443		St. p.	B. F. Young	311	160	120.0	24.5	4.0			1889	Chattanooga, Tenn.	Louisville, Ky.
3406		St. p.	B. G. Browning	44	44	75.0	17.5	4.4			1888	Apponaug, R. I.	Providence, R. I.
3781		St. p.	B. M. SHANLEY	414	339	125.0	30.0	9.6			1899	Wilmington, Del.	New York, N. Y.
3195		St. s.	B. S. Cronin	16	8	41.3	11.7	5.8			1882	Brooklyn, N. Y.	Do.
3045		St. p.	B. S. Ford	417	318	164.5	27.2	8.5			1877	Wilmington, Del.	Baltimore, Md.
3233		St. s.	B. T. Haviland	103	51	90.0	21.0	10.0	30		1883	Brooklyn, N. Y.	Toledo, Ohio.
2701		St. s.	B. W. Aldrich	49	24	65.2	15.1	6.7	30		1868	Milwaukee, Wis.	Grand Haven, Mich.
2806		St. s.	B. W. Blanchard	1,142	1,023	212.3	32.4	12.2	450		1870	Cleveland, Ohio	Detroit, Mich.
3011		St. c. bt.	B and C	99	71	112.5	17.0	6.5			1876	Lockport, Ill.	Chicago, Ill.
3520		St. s.	Baby	20	10	53.6	10.5	3.8			1891	Berkley, Va.	Washington, D. C.
3569		St. s.	Baby Ruth	19	10	38.0	12.0	4.0			1892	East Providence, R. I.	Providence, R. I.
2910		St. s.	Bachelor	26	13	58.0	14.6	6.0	36		1874	Camden, N. J.	Charleston, S. C.
2111		St. s.	Badger State	1,115	917	213.1	33.0	12.1	36		1862	Buffalo, N. Y.	Cleveland, Ohio.
3688		St. p.	Bagasse	57	35	101.8	21.0	2.8			1896	Bayou Ramos, La.	New Orleans, La.
3488		St. p.	Balley Gatzert	560	444	177.3	32.3	8.0	1,150	1,300	1890	Ballard, Wash.	Portland, Oreg.
3244	K. B. H. L.	St. s.	Balaena	523	389	149.5	32.0	17.0	245		1883	San Francisco, Cal.	San Francisco, Cal.
3348		St. s.	Balboa	79	46	98.0	14.2	7.5	25		1886	do	New York, N. Y.
3205		St. p.	Balcom	50	48	78.7	30.6	4.1			1882	Oshkosh, Wis.	Chicago, Ill.
3782		St. p.	Bald Eagle	937	590	206.5	34.2	6.0			1898	Madison, Ind.	St. Louis, Mo.

† Formerly st. p. Colorado.

† Formerly st. s. George B., Jr.

† Formerly st. s. General Bartlett.

† Formerly st. s. Buffalo.

† Formerly st. y. Egret.

† Formerly st. s. † a Augusta.

† Formerly st. s. † a Bessie Rosa.

† Formerly † a British st. s. Australia.

† Formerly † a Hawaiian st. s. Australia.

† Formerly st. y. Narod.

† U. S. S. Wompatuck, April 1, 1898.

† Estimated.

† Gasoline.

MERCHANT STEAM VESSELS OF THE UNITED STATES—Continued.

Official No.	Signal letters.	Rig.	Name of vessel.	Gross tonnage.	Net tonnage.	Length.	Breadth.	Depth.	Nominal horsepower.	Indicated horsepower.	When built.	Where built.	Home port (where permanent document issues).
						Feet.	Feet.	Feet.					
2714		St. a.	Balize	250	157	130.7	21.7	11.4			1863	Cleveland, Ohio	Niagara Falls, N. Y.
8413	K. L. D. S.	St. y.	BALLYMENA	145	72	134.7	17.8	11.5	†800		1888	Bristol, R. I.	Newport, R. I.
2570		St. p.	Baltic	637	443	161.4	32.5	11.9	80		1863	Greenpoint, N. Y.	New York, N. Y.
2931		St. a.	Baltic	63	31	74.0	18.0	8.4			1872	Brooklyn, N. Y.	Do.
3181		St. p.	Baltic	398	289	145.0	30.0	7.8			1881	Wilmington, Del.	Camden, N. J.
3634		St. a.	BALTIC	72	36	72.0	17.0	8.1	100		1894	Philadelphia, Pa.	Philadelphia, Pa.
2650		St. a.	Baltimore	56	29	80.5	18.5	7.6			1852	Baltimore, Md.	Baltimore, Md.
8194		St. a.	Baltimore	161	110	100.0	22.0	6.8			1881	Athens, N. Y.	Providence, R. I.
8207		St. p.	Baltimore	1,007	796	192.0	36.0	12.5			1882	Wilmington, Del.	New York, N. Y.
8329	K. D. F. B.	St. a.	Baltimore	1,413	1,012	222.9	35.7	22.2	300	750	1885	Baltimore, Md.	Baltimore, Md.
3386		St. p.	Baltimore	46	46	104.0	19.0	4.7			1887	Pittsburg, Pa.	Mobile, Ala.
3584		St. a.	BALTIMORE	177	88	105.3	22.1	10.5		500	1893	Sparrows Point, Md.	Baltimore, Md.
135487		St. a.	Baltimore	1,160	917	201.0	35.6	20.1			1881	Gibraltar, Mich.	Chicago, Ill.
3423		St. a.	Baranoff	20	10	53.8	14.0	5.0			1889	East Portland, Ore.	Wrangell, Alaska.
161004		St. a.	Barclay Golden	50	25	89.5	18.6	7.5			1890	Coos Bay, Ore.	San Francisco, Cal.
3599		St. a.	Barney	19	9	53.6	12.0	3.5	12		1893	Washington, N. C.	Newbern, N. C.
3504		St. a.	Barney Cohen	16	11	46.9	12.7	6.5			1891	Huron, Ohio	Sandusky, Ohio.
3132		St. p.	Bart E. Linehan	178	178	127.0	23.5	3.9			1880	Burlington, Iowa	La Crosse, Wis.
3667		St. a.	Bart E. L. Molo	35	15	56.0	13.8	10.7			1895	Lyons, Iowa	Dubuque, Iowa.
3290		St. a.	Bartholdi	25	17	62.6	12.3	4.4			1884	Brooklyn, N. Y.	Washington, D. C.
2813		St. a.	Baton Rouge Belle	39	19	65.0	15.5	7.0	65		1871	Pittsburg, Pa.	New Orleans, La.
3141	K. G. S. F.	St. a.	Battler	138	76	108.4	22.0	9.4	300		1881	Philadelphia, Pa.	New York, N. Y.
3068	J. T. B. G.	St. p.	Bay City	1,283	933	230.0	36.8	13.6	800		1878	San Francisco, Cal.	San Francisco, Cal.
3491		St. p.	Bay City	64	32	54.0	20.0	3.0			1887	Bay City, Mich.	Port Huron, Mich.
81163		St. a.	Bay City	280	214	135.0	22.0	6.8			1887	Hood River, Wash.	Seattle, Wash.
3198		St. a.	Bayonne	122	61	95.0	22.0	9.9			1882	Noank, Conn.	New York, N. Y.
3346		St. p.	Bay Point	23	17	57.7	12.8	4.3			1886	Fall River, Mass.	Fall River, Mass.
2410	H. C. Q. L.	St. p.	Bay Queen	679	556	184.3	29.7	9.6	300		1865	Brooklyn, N. Y.	Providence, R. I.
10512		St. p.	Bay Queen	466	317	183.1	28.8	9.2			1862	Jersey City, N. J.	New York, N. Y.
2309		St. a.	Bay Ridge	134	99	87.0	19.0	8.1			1867	Wilmington, Del.	Do.
3658		St. a.	Bay Shore	74	62	88.4	20.6	5.2	75		1895	Bayshore, N. Y.	Do.
3480		St. p.	Bay State	59	29	53.0	18.0	3.0			1874	Saginaw, Mich.	Port Huron, Mich.
3645	K. M. F. D.	St. p.	Bay State	2,211	1,537	281.2	42.1	15.5			1895	Bath, Me.	Portland, Me.
8062		St. a.	Beatrice	105	76	105.7	18.4	8.4	85		1878	Noank, Conn.	Greenport, N. Y.
3557		St. y.	Beatrice	12	9	50.5	91.5	4.0			1892	Nyack, N. Y.	Philadelphia, Pa.
3340		St. p.	Beaver	314	314	169.5	30.6	5.1			1886	Cincinnati, Ohio	St. Louis, Mo.
3547		St. a.	Beaver	29	19	48.6	15.1	6.0			1892	Ballard, Wash.	Seattle, Wash.
3619		St. p.	Beaver	37	29	59.0	15.0	3.1	30	98	1895	Benicia, Cal.	Sitka, Alaska.
3736		St. a.	Beaver	20	20	65.0	11.0	3.6			1897	Lacrosse, Wis.	La Crosse, Wis.
3763		St. p.	Beaver	35	17	55.0	12.0	3.0			1898	St. Michael, Alaska	St. Michael, Alaska.
3684		St. p.	Beaver Tail	284	196	110.0	26.0	11.0		175	1896	Wilmington, Del.	Newport, R. I.
3514		St. p.	Beder	14	14	50.0	14.0	2.4	40		1891	Moline, Ill.	Rock Island, Ill.
3251		St. a.	Bee	167	83	109.4	24.9	11.1			1883	Totterville, N. Y.	New York, N. Y.
3759		St. p.	Bella	370	185	140.0	33.0	8.0			1896	St. Michael, Alaska	St. Michael, Alaska.
3321		St. a.	Belle	37	18	60.0	13.5	5.8	†40		1885	Benton Harbor, Mich.	Duluth, Minn.
3380		St. a.	Belle	13	6	44.0	10.2	3.1			1887	Pensacola, Fla.	Pensacola, Fla.
3615		St. a.	Belle	33	23	54.9	16.4	5.3		12	1894	Sanford, Fla.	Jacksonville, Fla.
3710		St. a.	Belle	29	19	58.0	15.6	6.5			1897	New Baltimore, N. Y.	New York, N. Y.
19980		St. p.	Belle Haven	362	309	161.5	47.2	7.7	96		1857	Wilmington, Del.	Washington, D. C.
3149		St. p.	Belle Horton	291	183	135.6	25.5	7.5			1881	Athens, N. Y.	Albany, N. Y.
2925		St. p.	Belle McGowen	150	150	134.0	22.0	4.5			1873	Pittsburg, Pa.	Pittsburg, Pa.
19052		St. a.	Belle McWilliams	68	34	73.9	17.8	8.9			1864	Brooklyn, N. Y.	New York, N. Y.
3687		St. bge.	Belle Miller	255	201	153.5	23.4	8.6		150	1896	Elkton, Md.	Philadelphia, Pa.
3113		St. p.	Belle Prince	109	109	114.4	19.6	3.6			1879	Freedom, Pa.	Wheeling, W. Va.
3073		St. p.	Belle of Chester	88	88	112.0	26.3	3.8			1878	Grafton, Ill.	St. Louis, Mo.
3451		St. p.	Belle of Jefferson	69	69	87.5	21.2	6.3	48		1880	Morgan City, La.	New Orleans, La.
3723		St. p.	Belle of Kaskaakia	42	42	59.8	22.3	4.4			1897	Chester, Ill.	St. Louis, Mo.
2988		St. p.	Belle of Ottawa	10	7	60.4	9.3	2.5			1875	Chicago, Ill.	Do.
3452		St. p.	Belle of Suwanee	218	99	111.0	24.0	4.0	200		1889	Branford, Fla.	Cedar Keys, Fla.
3746		St. p.	Belle of the Bends	405	374	210.0	32.6	7.4			1898	Jeffersonville, Ind.	Vicksburg, Miss.
8471		St. p.	Bellevue	89	89	120.0	24.0	3.6			1890	Levanua, Ohio	Cincinnati, Ohio.
3652		St. y.	Bellman	7	7	50.0	11.0	1.7			1894	Pittsburg, Pa.	Pittsburg, Pa.
2932		St. a. †	Bellport	12	12	30.9	12.5	3.2			1884	Bellport, N. Y.	Providence, R. I.
3286	K. C. N. F.	St. bge.	Bells	817	767	147.2	41.0	6.6			1884	Philadelphia, Pa.	New York, N. Y.
3524		St. p.	Belmar	12	6	44.0	10.5	2.3			1891	Belmar, N. J.	Perth Amboy, N. J.
3551		St. p.	Belmont	29	29	62.0	15.4	3.5			1892	Toms Hill, Ind.	Evansville, Ind.
91465	J. W. G. B.	St. a.	Beluga	508	409	141.8	31.3	16.7			1882	Bath, Me.	San Francisco, Cal.
3126	J. T. S. L.	St. a.	Belvedere	440	339	140.6	31.3	17.2	95		1880	do	New Bedford, Mass.
3601		St. a.	Belvedere	13	12	44.5	9.5	3.6			1893	San Francisco, Cal.	San Francisco, Cal.
3414		St. a.	Belvidere	106	53	82.0	20.2	9.8	†150		1888	South Amboy, N. J.	New York, N. Y.
3890		St. p.	Belvidere	29	17	80.0	14.5	3.0		24	1896	Hertford, N. C.	Edenton, N. C.

† Formerly st. a. Escanaba.

‡ Formerly st. a. Wasco.

§ Formerly st. a. Katie O'Neil.

¶ Formerly st. p. General Sedgwick.

* Formerly st. p. Pilot Boy.

† Formerly st. a. Olive Baker.

‡ Formerly st. a. Mary and Helen.

§ Naphtha.

† Estimated.

MERCHANT STEAM VESSELS OF THE UNITED STATES—Continued.

Official No.	Signal letters.	Rig.	Name of vessel.	Gross tonnage.	Net tonnage.	Length.	Breadth.	Depth.	Nominal horsepower.	Indicated horsepower.	When built.	Where built.	Home port (where permanent document issues).
						Feet.	Feet.	Feet.					
2873		St. a.	Bel Virginia	29	20	62.3	14.8	5.8			1873	Norfolk County, Va.	Norfolk, Va.
2722		St. a.	Banefactor	843	637	173.0	36.0	18.4			1870	Chester, Pa.	Philadelphia, Pa.
2958		St. a.	Ben	45	22	62.0	17.8	7.2	10		1875	Brooklyn, N. Y.	New York, N. Y.
3620		St. a.	Ben Campbell	59	29	74.8	17.0	9.0			1894	Charlevoix, Mich.	Cleveland, Ohio.
3436		St. a.	Ben Harrison	18	9	44.8	18.0	6.0			1889	Tonawanda, N. Y.	Buffalo, N. Y.
3437		St. a.	Ben Harrison	112	74	78.6	24.2	6.7	20		1889	Essex, Mass.	Gloucester, Mass.
3390		St. p.	Ben Hur	264	284	165.0	30.5	4.8			1887	Harmar, Ohio.	Wheeling, W. Va.
3425		St. a.	Ben Hur	12	6	40.0	11.2	5.1			1889	Portland, Me.	Portland, Me.
3185		St. p.	Benicia	144	86	92.5	24.7	7.1	165		1881	Martinez, Cal.	San Diego, Cal.
3642		St. a.	Benjamin Franklin	489	360	144.8	28.8	10.1			1894	Tottenville, N. Y.	New York, N. Y.
3686		St. a.	Bennington	10	9	50.0	9.5	3.5			1896	St. Paul, Minn.	St. Paul, Minn.
3778		St. a.	Bentley	40	22	60.2	14.8	6.2			1899	Norfolk, Va.	Newport News, Va.
2145		St. a.	Benton	804	159	152.0	28.1	9.1			1867	Buffalo, N. Y.	Port Huron, Mich.
3787		St. a.	Beronice	58	89	89.7	18.0	6.0			1899	Mobile, Ala.	Mobile, Ala.
3418		St. a.	BERGON	1,120	746	220.4	37.0	16.6			1888	Newburg, N. Y.	New York, N. Y.
3770	K.N.R.L.	St. a.	BERKLEY	1,945	1,245	261.4	40.2	14.1			1898	San Francisco, Cal.	San Francisco, Cal.
2905	J.P.Q.V.	St. a.	Berks	565	376	189.0	29.0	14.4	150		1874	Chester, Pa.	Philadelphia, Pa.
3175	J.V.N.R.	St. shp.	Berkshire	2,014	1,433	250.0	38.5	16.6	600		1881	Philadelphia, Pa.	Baltimore, Md.
3729		St. a.	Bornuda	1,312	1,079	220.0	41.0	16.6			1897	West Bay City, Mich.	Duluth, Minn.
3399		St. a.	Bernice	13	6	41.9	9.4	2.8	710		1888	East Providence, R. I.	Bristol, R. I.
3791		St. p. t	Bernice	8	6	37.0	7.0	2.0			1899	Poplar Bluff, Mo.	Memphis, Tenn.
3588		St. a.	Bernie Holmes	24	12	62.3	12.2	3.3			1892	Berwick, La.	Brashear, La.
3422	K.L.Q.V.	St. y.	Beronda	17	9	47.1	9.1	5.2	70		1893	Camden, N. J.	Philadelphia, Pa.
3639		St. a.	Bertha	12	6	36.0	11.2	6.3	160		1889	Baltimore, Md.	Baltimore, Md.
3746		St. p.	Bertha	162	162	130.0	30.0	5.0			1894	Pittsburg, Pa.	Pittsburg, Pa.
3705	K.P.C.W.	St. a.	Bertha	926	752	185.5	32.5	22.1	150	600	1899	Alameda, Cal.	San Francisco, Cal.
3288		St. a.	Bertha C.	22	12	53.7	11.0	3.8			1897	Berwick, La.	Brashear, La.
2847		St. a.	Bertha L. Cockell	11	7	58.0	12.3	4.8			1884	Pentwater, Mich.	Grand Haven, Mich.
3648		St. a.	Bertie	57	35	68.4	14.2	4.6	30		1872	Windsor, N. C.	Edenton, N. C.
2900		St. p. t	Bertie E. Tull	163	85	125.4	30.2	6.1			1895	Pocomoke City, Md.	Baltimore, Md.
3122		St. a.	Bessie	268	21	45.0	10.2	3.2			1874	Poughkeepsie, N. Y.	New York, N. Y.
3139		St. a.	Bessie	89	44	97.2	20.6	6.4			1880	Fairhaven, Mich.	Detroit, Mich.
3157		St. p.	Bessie	99	99	123.7	24.4	3.8			1876	St. Louis, Mo.	Brownsville, Tex.
3219		St. a.	Bessie	185	153	112.5	30.0	8.0	200		1881	Boston, Mass.	Galveston, Tex.
3365		St. a.	Bessie	7	5	41.7	9.4	3.0			1881	Worcester, Mass.	Newark, N. J.
3550		St. a.	Bessie	14	7	46.6	9.6	3.0			1886	Tooms, Wash.	Pt. Townsend, Wash.
3753		St. a.	Bessie	108	77	99.3	25.8	7.1	75		1892	Athens, N. Y.	New York, N. Y.
3743		St. a.	Bessie	16	14	51.9	11.3	4.2			1898	Palatka, Fla.	Jacksonville, Fla.
3738		St. p.	Bessie Clara	34	34	88.2	20.8	2.8			1898	Columbus, Ga.	Apalachicola, Fla.
3779		St. p.	Bessie Smith	93	50	128.3	25.0	3.8			1897	Smithsonia, Ala.	Nashville, Tenn.
3685		St. p.	BETSEY ANN	295	295	165.0	39.0	5.5			1890	Dubuque, Iowa	Natchez, Miss.
3495		St. p.	Battie Owen	28	28	56.0	12.0	2.5	10		1895	Gunterville, Ala.	New Orleans, La.
3534		St. a.	Beulah	344	189	137.0	33.9	4.0			1891	Paducah, Ky.	Paducah, Ky.
3728		St. a.	Beulah	10	6	48.0	8.0	4.0			1891	Morgan City, La.	Brashear, La.
3531		St. a.	Beulah	18	10	41.7	12.0	4.3			1897	Mt. Pleasant, S. O.	Charleston, S. C.
3189		St. p.	Beverly	37	37	113.6	15.0	2.8			1891	Paintsville, Ky.	Cincinnati, Ohio.
3382		St. p.	Big Kanawha	439	318	145.0	30.0	7.0			1882	Wilmington, Del.	Camden, N. J.
2862		St. p.	Bill Morse	212	212	155.0	30.0	4.5			1897	Wilmington, Del.	Cincinnati, Ohio.
3711		St. p.	Bill Morse	70	5	39.5	11.6	5.1	26		1873	Buffalo, N. Y.	Buffalo, N. Y.
3239		St. p.	Billy Martin	28	22	89.0	15.3	4.0		45	1897	Knoxville, Tenn.	Chattanooga, Tenn.
3706		St. a.	Biloxi	33	14	63.2	14.2	4.5	125		1893	Charleston, W. Va.	Wheeling, W. Va.
76789		St. p.	Biscayne	414	229	118.9	34.4	4.4	80		1898	Biloxi, Miss.	Shieldsboro, Miss.
3716		St. a.	Biscayne	99	48	95.6	19.0	7.6			1888	Abbeville, Ga.	St. Augustine, Fla.
3398		St. a.	Bismarck	124	62	94.6	22.2	10.0	400		1881	Wilmington, Del.	Jacksonville, Fla.
3561		St. p.	Bismarck	191	144	104.0	20.0	4.4		75	1898	Philadelphia, Pa.	Bangor, Me.
3183		St. a.	Bis	80	40	77.5	19.0	7.5			1892	Woodland, Wash.	Coos Bay, Oreg.
2578		St. p.	Black Bird	339	233	150.3	23.6	8.7	125		1864	Kearney, N. J.	Seattle, Wash.
3355		St. p.	Black Diamond	62	31	70.5	15.0	8.0			1894	Keyport, N. J.	New York, N. Y.
3370		St. a.	Black Diamond	81	65	98.3	17.5	7.7			1896	Portland, Mo.	Memphis, Tenn.
3435		St. a.	Black Hawk	15	13	52.0	8.9	2.6	12		1887	Wilmington, Del.	Philadelphia, Pa.
3622		St. a.	Black Hawk	34	17	80.0	17.0	5.8			1899	Crescent City, Fla.	Brashear, La.
3421		St. p.	Black Prince	64	64	116.0	35.5	4.0			1894	Stillwater, Minn.	St. Paul, Minn.
3721		St. a.	Black Rock	1,046	1,329	237.0	43.0	16.5			1869	Patterson, La.	Brashear, La.
3079		St. a.	Blanche	94	47	83.0	17.9	10.0	75		1897	Port Huron, Mich.	Port Huron, Mich.
3168		St. a.	Blanche	54	27	70.8	18.0	7.8			1873	Philadelphia, Pa.	Wilmington, N. C.
3257		St. a.	Blanche	78	62	79.0	19.9	4.6			1891	Boston, Mass.	Boston, Mass.
3446		St. a.	Blanche	48	48	92.0	17.0	3.8			1895	Newbern, N. C.	Newbern, N. C.
126626		St. a.	Blanche	98	61	74.8	16.3	5.5	300		1895	Evansville, Ind.	Evansville, Ind.
3751		St. p.	Blanche Edna	9	6	65.0	11.0	1.5			1890	Seattle, Wash.	Seattle, Wash.
3573		St. a.	Blanco	37	18	61.6	15.6	4.7			1893	Pittsburg, Pa.	Pittsburg, Pa.
											1893	Marshfield, Oreg.	Coos Bay, Oreg.

¹ Formerly "st. p. J. W. Sweeney.

² Formerly Mexican st. a. Asturias.

³ Formerly st. a. C. C. Calkins.

⁴ U. S. Q. M. D. Kearney, February 5, 1899.

† Estimated.

‡ Gasoline.

MERCHANT STEAM VESSELS OF THE UNITED STATES—Continued.

Official No.	Signal letters	Rig.	Name of vessel.	Gross tonnage.	Net tonnage.	Length.	Breadth.	Depth.	Nominal horsepower.	Indicated horsepower.	When built.	Where built.	Home port (where permanent document issues).
						<i>Feet.</i>	<i>Feet.</i>	<i>Feet.</i>					
3608		St. a.	Blazer	46	23	72.0	18.6	7.0			1893	Apalachicola, Fla.	Apalachicola, Fla.
3201		St. p.	Block Island	757	566	187.2	33.0	11.6			1882	Noank, Conn.	New London, Conn.
3679		St. s.	Bloomer Girl	95	64	109.2	21.9	8.3	175		1894	Ludington, Mich.	Milwaukee, Wis.
3405		St. a.	Blonde	15	7	41.4	11.8	4.5			1888	Boston, Mass.	Marblehead, Mass.
3383		St. o. bt.	Blue Lodge	39	19	78.3	12.0	6.9	20		1887	Defiance, Ohio	Toledo, Ohio.
3539		St. s.	Blue Star	32	16	55.0	13.6	5.3			1892	Tacoma, Wash.	Tacoma, Wash.
2702		St. s.	Blue Stone	20	14	55.0	13.0	5.0			1868	Philadelphia, Pa.	New York, N. Y.
2730		St. s.	Blue Stone Company	21	10	55.0	13.5	5.1			1869	Malden, N. Y.	Do.
3449	K. G. Q. M.	St. s.	¹ Bluefields	736	445	208.5	24.0	12.7			1866	Greenock, Scotland	Baltimore, Md.
3188		St. p.	Boaz	623	623	193.0	44.4	6.5			1882	Pittsburg, Pa.	Pittsburg, Pa.
2040		St. s.	Bob Anderson	117	60	100.4	19.3	11.1	365		1862	Cleveland, Ohio.	Duluth, Minn.
3462		St. p.	Bob Ballard	150	150	130.0	26.2	4.0			1890	Murraysville, W. Va.	Cincinnati, Ohio.
2525		St. p.	Bob Connell	98	98	105.0	15.0	3.5			1864	Pittsburg, Pa.	Pittsburg, Pa.
3720		St. p.	Bob Dudley	196	159	160.0	29.0	3.8			1897	Jeffersonville, Ind.	Nashville, Tenn.
2867		St. a.	Bob Stephenson	18	9	50.0	13.4	6.1	15		1872	Buffalo, N. Y.	Grand Haven, Mich.
3262		St. a.	Bob Teed	45	22	64.2	18.7	8.7			1883	Saugatuck, Mich.	Marquette, Mich.
3314	K. D. B. G.	St. a.	Bolivar	234	117	127.1	23.2	9.6	550		1885	Philadelphia, Pa.	New York, N. Y.
3626		St. s.	Bon Ami	226	149	108.2	21.8	6.4	150		1894	Saugatuck, Mich.	Grand Haven, Mich.
3312		St. p.	Bonanza	741	741	267.5	42.8	6.7			1885	Cincinnati, Ohio	Cincinnati, Ohio.
3327		St. s.	Bond-Currier	94	66	67.0	17.5	5.7	75		1885	Stratford, Conn.	Bridgeport, Conn.
3162	J. V. L. G.	St. a.	Bonita	521	388	172.0	27.2	16.2			1881	San Francisco, Cal.	San Francisco, Cal.
3554		St. y.	Bonita	73	49	110.2	16.6	6.6			1892	Detroit, Mich.	Milwaukee, Wis.
3630		St. a.	Bonita	16	8	48.0	12.0	5.4	160		1894	Boston, Mass.	Boothbay, Me.
3722		St. p.	Bonne	41	41	81.2	22.4	3.0			1897	South Point, Ind.	Cincinnati, Ohio.
3784		St. p.	Bonnie	9	6	35.0	7.3	6.8			1899	Madison, Ark.	Memphis, Tenn.
3497		St. p.	Bon Voyage	500	360	153.8	30.0	17.2	400		1891	Saugatuck, Mich.	Duluth, Minn.
3499		St. p.	Boone No. 4	24	24	64.0	19.5	3.5			1891	Constance, Ky.	Cincinnati, Ohio.
3401	K. F. G. H.	St. y.	Bo Peep	27	19	62.5	12.0	5.7	25		1888	City Island, N. Y.	New York, N. Y.
3590		St. a.	Bo Peep	7	5	27.0	12.0	4.2	5		1893	Noank, Conn.	Stonington, Conn.
2929		St. a.	Border City	84	57	87.3	24.0	8.1			1872	Fall River, Mass.	New York, N. Y.
3152		St. a.	Boscobel	610	450	151.0	28.0	13.7			1881	Chicago, Ill.	Port Huron, Mich.
3140		St. a.	Boston	1,829	1,669	263.2	36.0	15.4	700		1880	Wyandotte, Mich.	Buffalo, N. Y.
3583		St. a.	Boston	11	6	46.8	10.9	3.8	50		1893	Chicago, Ill.	Galveston, Tex.
3109		St. p.	Bostons	993	993	302.0	43.4	6.0	1,282		1879	Cincinnati, Ohio	Cincinnati, Ohio.
3485		St. p.	Bowery Bay	432	338	130.0	32.8	11.0			1890	Greenpoint, N. Y.	New York, N. Y.
3777	K. P. B. F.	St. s.	Boxer	216	121	113.7	25.3	13.5			1899	East Boston, Mass.	Boston, Mass.
2230		St. s.	Boy	31	15	52.0	13.8	7.0			1872	Brooklyn, N. Y.	New York, N. Y.
3628		St. p.	Bradook Belle	48	48	82.0	17.0	4.0			1894	Pittsburg, Pa.	Pittsburg, Pa.
3245		St. o. bt.	Bradford	138	101	94.0	17.7	9.0			1883	Buffalo, N. Y.	New Haven, Conn.
3753		St. s.	Bradwell	44	30	71.3	16.6	7.5			1898	Manitowoc, Wis.	Chicago, Ill.
2902		St. s.	Brandon	47	23	72.0	16.2	7.3			1874	Baltimore, Md.	New York, N. Y.
3318		St. s.	Brandwine	407	215	177.5	25.1	8.5	†650		1885	Wilmington, Del.	Wilmington, Del.
3467	K. J. F. C.	St. s. hp.	BRAZIL	2,166	1,655	276.1	40.0	21.6			1890	Buffalo, N. Y.	Buffalo, N. Y.
3120	J. T. R. S.	St. s. hp.	Breakwater	1,065	793	201.6	30.0	19.3			1880	Chester, Pa.	New Orleans, La.
3523		St. a.	BREMEN	1,252	822	219.0	40.2	16.6			1891	Newburg, N. Y.	New York, N. Y.
3252		St. s.	Brick	52	34	55.6	12.1	4.6			1883	Seattle, Wash.	Pt. Townsend, Wash.
3581		St. s.	Brigantine	67	44	86.0	18.0	4.3	150		1893	Philadelphia, Pa.	Philadelphia, Pa.
2884		St. a.	Brilliant	44	22	64.5	16.0	7.8			1873	do	New York, N. Y.
3447		St. s.	Brinton	103	51	83.0	19.6	8.2	350		1889	do	Perth Amboy, N. J.
3317		St. s.	Bristol	144	76	96.8	23.2	10.0			1885	Charleston, S. C.	Savannah, Ga.
3602		St. s.	Bristol	48	24	59.0	16.0	6.6			1893	Philadelphia, Pa.	Philadelphia, Pa.
3231		St. s.	Britannia	66	33	76.6	16.6	7.8			1883	Baltimore, Md.	Pensacola, Fla.
3427		St. s.	β Britannia	135	67	96.4	20.6	10.0	450		1889	Philadelphia, Pa.	Baltimore, Md.
3400		St. s.	Britannio	1,121	904	219.2	36.2	17.0			1888	West Bay City, Mich.	Port Huron, Mich.
3493		St. s.	BRITON	2,348	1,875	296.2	40.4	21.1			1891	Cleveland, Ohio	Cleveland, Ohio.
3284		St. s.	Bronx	32	16	59.5	15.5	6.3			1884	Brooklyn, N. Y.	Newburyport, Mass.
3313		St. p.	Brooklyn	930	736	190.0	36.0	13.3			1885	do	New York, N. Y.
3757		St. y.	Brownie	13	6	65.0	10.0	5.2			1896	Rome, N. Y.	Oswego, N. Y.
3240		St. s.	Bruce	50	25	63.3	17.7	8.3			1883	Grand Haven, Mich.	Marquette, Mich.
3744		St. a.	Bruce	10	7	39.2	11.0	3.5			1898	Washington, N. C.	Newbern, N. C.
3206		St. a.	Brunette	10	5	33.0	10.4	4.0	15		1882	Camden, Me.	Marblehead, Mass.
3749	J. N. J. D.	St. a.	Brunswick	436	274	141.8	34.4	12.2			1898	North Bend, Oreg.	San Francisco, Cal.
25270	K. M. F. R.	St. y.	BUCCANEER	159	79	123.3	20.1	11.9	†200		1888	Boston, Mass.	New York, N. Y.
3739		St. a.	Buck	29	14	50.0	14.6	4.3			1897	Wilmington, N. C.	Wilmington, N. C.
3474		St. a.	Buckeye	87	59	61.5	19.8	7.1	38	40	1890	Seattle, Wash.	Seattle, Wash.
3693		St. p.	Buckeye	74	74	103.1	25.4	8.3			1896	West Wheeling, Ohio.	Wheeling, W. Va.
3655		St. y.	Buckeye Belle	10	7	45.6	12.0	4.6			1895	Toledo, Ohio	Toledo, Ohio.
3247		St. p.	Buckeye State	669	669	252.3	39.8	6.8			1883	Cincinnati, Ohio	Cincinnati, Ohio.
2709		St. a.	Buckthorn	110	63	89.0	22.0	7.0	30		1863	East Haddam, Conn.	Galveston, Tex.
3579		St. s.	Buena Ventura	22	11	42.0	12.7	4.3			1893	Mobile, Ala.	Mobile, Ala.
3758	K. N. Q. C.	St. s. hp.	BUENA VENTURA	1,935	1,316	287.5	33.5	23.9			1871	Sunderland, England	New York, N. Y.
2869		St. s.	Buffalo	79	39	82.6	19.8	8.6			1873	Buffalo, N. Y.	Do.

¹ Formerly British st. p. William Coulman.² Formerly st. y. Unquowa.³ Formerly α st. s. Signal.⁴ Formerly β U. S. S. Buckthorn.⁵ Formerly Spanish st. s. Buena Ventura.⁶ U. S. S. Cheyenne, July 8, 1898.⁷ U. S. Q. M. D., Reno, July 8, 1898.⁸ Estimated.

MERCHANT STEAM VESSELS OF THE UNITED STATES—Continued.

Official No.	Signal letters.	Rig.	Name of vessel.	Gross tonnage.	Net tonnage.	Length.	Breadth.	Depth.	Nominal horsepower.	Indicated horsepower.	When built.	Where built.	Home port (where permanent document issues).
8368		St. s.	Buffalo	60	30	Feet.	Feet.	Feet.			1887	Buffalo, N. Y.	Duluth, Minn.
8704		St. p.	BUFFALO	1,021	785	192.0	36.0	14.6	†950		1897	Wilmington, Del.	New York, N. Y.
8881		St. s.	Bulgaria	1,888	1,488	280.3	39.0	21.0			1887	West Bay City, Mich.	Cleveland, Ohio.
2912		St. s.	Bull Frog	15	7	38.8	11.8	4.0		8	1874	Charleston, S. C.	Jacksonville, Fla.
8248		St. p.	Bun Hersey	35	35	91.5	20.4	3.6			1883	Stillwater, Minn.	St. Paul, Minn.
8631		St. s.	Buras	29	15	52.2	14.3	3.6			1894	Saugatuck, Mich.	New Orleans, La.
8773		St. p.	Burkesville	59	59	116.5	17.1	3.8			1899	Cincinnati, Ohio	Cincinnati, Ohio.
2735		St. p.	Burlington	348	248	161.7	23.3	10.2			1869	Philadelphia, Pa.	New York, N. Y.
8695		St. p.	Burnalima King	50	50	99.7	16.6	3.0			1896	Parkersburg, W. Va.	Wheeling, W. Va.
8676		St. p.	Burnside	92	92	136.0	21.6	4.6			1896	Cincinnati, Ohio	Cincinnati, Ohio.
8412		St. s.	Burt	8	8	42.0	7.8	2.5			1886	Chicago, Ill.	La Crosse, Wis.
8732		St. s.	Burton E. Coe	42	26	61.7	14.5	4.9			1897	Tampa, Fla.	Tampa, Fla.
8183		St. s.	Business	985	772	191.0	34.7	17.7			1881	Milwaukee, Wis.	Detroit, Mich.
8477		St. s.	Byron Whitaker	1,404	1,206	220.0	38.0	20.4			1890	Mount Clemens, Mich.	Do.
C.													
126006		St. p.	C. Emlin	128	79	95.6	31.6	4.0			1882	Apalachicola, Fla.	Apalachicola, Fla.
125133		St. s.	C. Hickox	208	140	130.7	24.8	9.0	125		1873	Black River, Ohio.	Milwaukee, Wis.
127347		St. s.	C. Risberger	34	24	58.0	15.6	6.5			1899	Athens, N. Y.	Albany, N. Y.
126374		St. s.	C. A. Dickey	18	9	47.6	12.8	6.8			1886	Buffalo, N. Y.	Portland, Me.
152336		St. p.	C. A. Hill	69	69	119.5	21.3	3.6			1884	Point Pleasant, W. Va.	New Orleans, La.
126948		St. s.	C. A. Lorman	41	20	59.0	16.9	8.6			1893	Detroit, Mich.	Detroit, Mich.
126467		St. s.	C. A. Meister	23	11	54.6	13.5	6.0			1887	Grand Haven, Mich.	Grand Haven, Mich.
128503		St. p.	C. B. Bryan	330	238	114.2	29.0	4.5			1888	Memphis, Tenn.	Evansville, Ind.
125917		St. c. bt.	C. B. Leigh	118	93	94.8	17.6	8.6			1881	Rochester, N. Y.	Trenton, N. J.
126450		St. s.	C. B. Lockwood	2,323	1,918	285.2	45.0	21.9			1890	Cleveland, Ohio.	Cleveland, Ohio.
126835		St. s.	C. B. Lowndes	28	14	64.0	14.2	5.6	25		1891	Bridgeport, Conn.	Bridgeport, Conn.
126488		St. s.	C. B. Strohn	25	16	49.3	14.7	5.3			1888	West Bay City, Mich.	Grand Haven, Mich.
127139		St. s.	C. C. Cherry	54	37	68.7	16.4	7.0			1896	Seattle, Wash.	San Francisco, Cal.
126401		St. s.	C. C. Clarke	150	75	93.6	22.4	10.4			1886	Camden, N. J.	New York, N. Y.
125796		St. s.	C. C. Waite	92	49	92.0	21.0	8.8	120		1880	Newburg, N. Y.	Do.
126938		St. s.	C. D. Meneely	28	13	51.7	15.5	7.0			1893	New Baltimore, N. Y.	Do.
5661		St. s.	C. D. Mills	33	16	66.0	15.8	6.1	20		1884	East Albany, N. Y.	Albany, N. Y.
126418		St. c. bt.	C. D. Rousseau	112	92	95.5	17.6	7.3			1887	Lockport, N. Y.	New York, N. Y.
126998		St. s.	C. D. Thompson	91	45	81.0	19.2	11.0			1893	Port Huron, Mich.	Port Huron, Mich.
7494		St. s.	C. E. Benham	95	48	102.4	19.0	7.4			1865	Cleveland, Ohio.	Cleveland, Ohio.
125738		St. s.	C. E. Kremer	12	6	43.3	9.2	3.6			1879	Chicago, Ill.	Grand Haven, Mich.
127337		St. p.	C. E. Taylor	79	50	78.0	13.6	3.7			1899	Lewisburg, Ark.	Memphis, Tenn.
126887		St. s.	C. F. Birman	2,056	1,709	291.0	41.0	19.8			1892	West Bay City, Mich.	Detroit, Mich.
34126		St. s.	C. F. Curtis	691	522	196.5	32.4	13.1			1882	Marine City, Mich.	Niagara Falls, N. Y.
127299		St. s.	C. F. Mischler	18	12	51.2	14.0	5.4			1895	Ashtabula, Ohio	Cleveland, Ohio.
85370		St. s.	C. F. Roe	27	13	56.0	14.9	5.6			1873	Athens, N. Y.	New York, N. Y.
125108		St. s.	C. G. Ash	38	25	73.3	15.8	6.1	56		1873	Philadelphia, Pa.	Wilmington, Del.
3556		St. s.	C. G. Coyle	151	75	91.4	21.0	10.3	350		1892	do	Pittsburg, Pa.
126299		St. s.	C. G. Witbeck	19	9	48.0	13.0	4.8			1885	Albany, N. Y.	Albany, N. Y.
127254		St. s.	C. H. Bradley	29	20	69.7	11.4	4.5			1898	Ballard, Wash.	St. Michaels, Alaska.
22432		St. s.	C. H. Brinkerhoff	15	7	41.1	12.2	5.3			1864	Buffalo, N. Y.	New York, N. Y.
126011		St. c. bt.	C. H. Dimmers	133	105	96.4	17.8	9.1			1882	do	Buffalo, N. Y.
126640		St. s.	C. H. Evans	57	38	73.0	18.6	6.5			1890	Athens, N. Y.	Albany, N. Y.
127105		St. c. bt.	C. H. Francis	116	93	89.0	17.4	4.4			1895	Baldwinsville, N. Y.	Buffalo, N. Y.
126001		St. s.	C. H. Greene	700	504	197.6	33.1	15.5			1881	East Saginaw, Mich.	Port Huron, Mich.
127204		St. p.	C. H. Hugo	38	38	79.2	18.2	3.3			1897	New Haven, Mo.	St. Louis, Mo.
126760		St. s.	C. H. Lamb	16	8	50.8	12.4	5.2	†35		1891	Buffalo, N. Y.	Toledo, Ohio.
125117		St. p.	C. H. Northam	1,436	1,179	312.0	44.0	10.0			1873	Brooklyn, N. Y.	New Haven, Conn.
125945		St. s.	C. H. Starke	317	266	149.5	30.1	9.7			1881	Milwaukee, Wis.	Port Huron, Mich.
127309		St. s.	C. J. Bos	34	23	59.0	14.6	6.5			1898	Ferryburg, Mich.	Grand Haven, Mich.
4698		St. s.	C. J. Saxe	30	15	70.4	14.6	6.3			1860	Jersey City, N. J.	New York, N. Y.
127037		St. s.	C. L. Boynton	103	51	86.7	21.6	12.1			1894	Port Huron, Mich.	Port Huron, Mich.
126677		St. c. bt.	C. L. Haines	125	99	94.0	17.8	8.8	175		1890	Lockport, N. Y.	Buffalo, N. Y.
125220		St. s.	C. L. Marchal	108	60	92.5	22.4	8.0			1874	Brooklyn, N. Y.	New York, N. Y.
127113		St. p.	C. L. Pavy	31	29	67.0	16.0	3.6			1897	New Orleans, La.	New Orleans, La.
125804		St. s.	C. M. Belslaw	85	14	67.0	12.4	5.8	20		1880	San Francisco, Cal.	Portland, Oreg.
126117		St. s.	C. M. Charney	33	41	78.0	19.0	9.0			1882	Manitowoc, Wis.	Chicago, Ill.
4263		St. s.	C. M. Farrar	17	12	50.1	13.6	6.7	10		1870	Buffalo, N. Y.	Port Huron, Mich.
126426		St. s.	C. N. Kimpland	131	65	91.1	22.0	11.4	250		1892	Camden, N. J.	New York, N. Y.
126524		St. s.	C. P. Connors	7	6	33.0	10.3	3.2			1888	Brewer, Me.	S. W. Harbor, Me.
126982		St. s.	C. P. Raymond	111	55	85.0	21.5	9.7			1893	Athens, N. Y.	New York, N. Y.
126543		St. s.	C. R. Edson	29	14	55.6	15.6	6.0			1889	Cleveland, Ohio.	Cleveland, Ohio.

† Formerly st. s. Berwick.

* Formerly { a st. p. Burlington.
b U. S. S. Burlington.

‡ Formerly st. s. E. M. Peck.

§ Formerly st. s. George F. Harding.

¶ Formerly st. s. F. Washburn.

a U. S. S. Chocataw, April 19, 1898.

† Estimated.

MERCHANT STEAM VESSELS OF THE UNITED STATES—Continued.

Official No	Signal letters.	Rig.	Name of vessel.	Gross tonnage.	Net tonnage.	Length.	Breadth.	Depth.	Nominal horsepower.	Indicated horsepower.	When built.	Where built.	Home port (where permanent document issues).
						Feet.	Feet.	Feet.					
125931		St. a.	C. S. Conklin	52	34	54.2	15.0	4.0			1881	South Norwalk, Conn	Bridgeport, Conn.
126056		St. a.	C. T. Dennis	17	8	44.0	13.0	6.0			1882	Buffalo, N. Y.	Trenton, N. J.
126935		St. p.	C. U. Shepard	25	12	52.0	18.6	3.3			1892	Jacksonville, Fla.	Cedar Keys, Fla.
127208		St. s.	C. W. Bailey	32	17	56.0	15.3	6.5			1897	Charleston, S. C.	Charleston, S. C.
125929		St. p.	C. W. Cowles	180	180	128.5	26.6	4.0			1881	Madison, Ind.	La Crosse, Wis.
126739		St. y.	C. W. Crossmon	18	12	55.6	10.0	4.0		25	1891	Alexandria Bay, N. Y.	Cape Vincent, N. Y.
126568		St. a.	C. W. Elphicke	2,058	1,702	273.0	42.0	20.4	1,200		1889	Trenton, Mich.	Sandusky, Ohio.
126569		St. a.	C. W. Elphicke	43	26	63.8	16.0	6.5			1889	Saugatuck, Mich.	Chicago, Ill.
127228		St. a.	C. W. Endress	73	49	86.0	20.6	8.4			1898	Manitowoc, Wis.	Do.
125924		St. a.	C. W. Moore	383	294	124.0	24.4	9.3	1,150		1881	Allegan, Mich.	Milwaukee, Wis.
126574	K. G. M. P.	St. a.	C. W. Morse	509	264	154.4	30.0	17.8	1,200		1889	Bath, Me.	Bath, Me.
127083		St. a.	C. W. Pettit	102	69	82.3	16.4	5.3			1895	Berkley, Va.	Norfolk, Va.
125283		St. a.	C. W. Standart	59	29	66.0	18.2	7.7			1874	Jersey City, N. J.	New York, N. Y.
127098		St. bge.	C. S. C. Co. ALPHA	132	85	88.8	18.0	9.0			1895	Cleveland, Ohio.	Cleveland, Ohio.
127147		St. bge.	C. S. C. Co. BETA	151	102	90.3	17.6	11.0			1896	Elizabeth, N. J.	Do.
5031		St. s.	Cadet	8	5	49.8	12.0	2.5	12.5		1865	Charlestown, Mass.	Boston, Mass.
127190		St. y.	Cadet	9	8	41.8	9.2	3.7	22		1893	Harrison, N. J.	Annapolis, Md.
126876		St. s.	CADILLAC	1,263	1,068	230.0	37.2	15.3			1892	South Chicago, Ill.	Marquette, Mich.
126813		St. y.	CAIMAN	189	133	130.0	24.5	5.5		125	1891	Wilmington, Del.	New York, N. Y.
81191		St. a.	CAIMAN	1,468	1,468	277.2	42.0	13.9	895		1888	Marine City, Mich.	Cleveland, Ohio.
126004		St. a.	Caledonia	12	12	45.0	13.3	6.2			1882	Brooklyn, N. Y.	New York, N. Y.
115999		St. p.	Caledonia	114	80	101.1	19.1	5.4			1884	Westerly, R. I.	Tampa, Fla.
126178		St. a.	Calumet	49	24	61.2	17.8	8.6			1883	Chicago, Ill.	Marquette, Mich.
140642		St. s.	Calumet	35	22	83.0	11.0	4.2			1879	Ogdensburg, N. Y.	Newbern, N. C.
1-6838		St. s.	Calumet	62	31	73.0	19.6	9.1			1892	Milwaukee, Wis.	Milwaukee, Wis.
126537		St. s.	Calvin Tompkins	187	120	131.0	28.0	7.5	1,400		1888	Perth Amboy, N. J.	Newark, N. J.
105618		St. a.	Calvin Whiteley	21	13	55.7	13.5	5.7			1876	Philadelphia, Pa.	Baltimore, Md.
127076	K. M. H. B.	St. y.	Calypso	97	50	103.4	10.0	9.1	1,250		1895	Boston, Mass.	New York, N. Y.
127303		St. p.	Camano	59	40	89.6	18.5	3.9			1898	Wenatchee, Wash.	Pt. Townsend, Wash.
5909		St. a.	Cambria	61	37	62.0	20.4	5.0	70		1871	Greenport, N. Y.	Greenport, N. Y.
126180		St. a.	Cambria	109	64	86.0	18.6	9.8	200		1883	Charleston, S. C.	Savannah, Ga.
126420		St. a.	Cambria	1,878	1,877	280.0	40.0	20.0			1887	Cleveland, Ohio.	Cleveland, Ohio.
127100		St. y.	Cambria	48	24	94.0	12.8	5.4	150		1894	Oshkosh, Wis.	Milwaukee, Wis.
126668		St. a.	Cambridge	834	692	165.3	37.5	10.1	250	500	1890	Baltimore, Md.	Baltimore, Md.
5602		St. p.	Camden	367	299	129.7	29.3	8.5	96		1865	Camden, N. J.	Albany, N. Y.
127157		St. s.	CAMDEN	757	515	146.8	38.0	13.2	1,800		1896	Elizabeth, N. J.	Camden, N. J.
4867		St. s.	Camelia	128	64	113.0	19.0	10.3			1862	Buffalo, N. Y.	Albany, N. Y.
5635		St. a.	Camilla	39	19	69.5	11.7	7.3			1870	Chelsea, Mass.	Salem, Mass.
125638		St. a.	Camilla	40	20	68.0	16.2	7.6	65		1877	Baltimore, Md.	Baltimore, Md.
125-91		St. y.	Camilla	15	10	55.0	8.8	5.6	54		1881	Bristol, R. I.	New York, N. Y.
126320		St. s.	Camille	21	10	64.0	12.0	2.6	10		1885	Manteo, N. C.	Edenton, N. C.
126557		St. a.	Canastota	51	29	77.4	14.5	5.3			1888	Canastota, N. Y.	Marblehead, Mass.
126822		St. y.	Canaveral	26	13	61.5	16.5	7.0			1891	Jacksonville, Fla.	Boston, Mass.
127183		St. a.	Canby	59	49	78.5	14.6	5.4			1896	Portland, Ore.	Astoria, Ore.
127022		St. y.	Candoo	28	14	54.6	11.9	4.2	50		1894	Washington, D. C.	Washington, D. C.
126360		St. s.	Canisteo	595	539	182.2	34.3	12.2			1886	Mount Clemens, Mich.	Detroit, Mich.
126721		St. p.	Cantonina	75	75	92.0	20.0	4.6	100		1891	Rock Island, Ill.	Burlington Iowa
126917		St. y.	Canute	11	5	48.0	8.0	4.4			1892	Saunderstown, R. I.	Providence, R. I.
127074	K. M. G. W.	St. a.	CAPE ANN	718	597	171.6	28.0	14.2	2,000	1,500	1895	Philadelphia, Pa.	Boston, Mass.
126278	K. C. W. F.	St. p.	Cape Charles	761	469	252.5	36.1	13.0	1,115		1885	Wilmington, Del.	Shieldboro, Miss.
126328		St. p.	Cape City	72	72	98.4	29.7	4.0			1882	Grafton, Ill.	St. Louis, Mo.
127352		St. s.	Capella	19	9	52.0	11.2	4.8			1899	Sitka, Alaska.	Sitka, Alaska.
10-901		St. s.	Capelton	99	62	82.6	24.8	7.5	100		1880	Philadelphia, Pa.	New York, N. Y.
127304		St. p.	Capitola	60	60	93.0	22.3	4.4			1898	Charabelle, Fla.	Apalachicola, Fla.
126-90		St. p.	Capitola Butt	57	57	83.7	23.3	3.3	70		1885	Montrose, Iowa	Omaha, Nebr.
95861		St. y.	Caprice	20	11	48.0	12.0	5.6			1885	New York, N. Y.	Detroit, Mich.
127042		St. y.	Caprice	12	6	45.1	9.7	5.0			1894	Portland, Me.	Portland, Me.
127247		St. y.	Caprice	9	6	44.0	9.0	3.9			1898	Braintree, Mass.	Boston, Mass.
127311		St. p.	Captain	42	21	50.4	15.5	3.5			1898	Bayou des Glaces, La.	Brashear, La.
126911		St. p.	Capt. Fritz	57	20	99.8	21.6	3.4			1892	Mosspoint, Miss.	Shieldboro, Miss.
125368		St. s.	Capt. Sam	92	59	92.0	21.5	8.8			1873	Philadelphia, Pa.	Mobile, Ala.
127091		St. a.	Captain Visger	29	15	84.7	12.8	4.4			1895	Alexandria Bay, N. Y.	Cape Vincent, N. Y.
126869		St. p.	Capt. Weber	612	501	174.5	36.5	8.0	250	350	1892	San Francisco, Cal.	San Francisco, Cal.
126936		St. p.	Capt. A. O. Behm	18	18	60.0	16.0	2.4			1892	Lafayette, Ind.	Evansville, Ind.
126416		St. c. bt.	Capt. M. De Puy	136	108	94.6	17.8	9.0	35		1887	Buffalo, N. Y.	Bridgeport, Conn.
4992		St. s.	Capt. Thos. A. P. Ohampin	24	12	54.7	13.4	5.8	20		1862	Camden, N. J.	Baltimore, Md.
127246		St. y.	Cara	19	13	53.0	10.8	5.8			1898	Portland, Me.	New York, N. Y.
126576	K. G. M. T.	St. s. hp.	Caracas	2,877	1,820	331.6	40.2	20.5	1,800		1889	Philadelphia, Pa.	Wilmington, Del.
126647	K. H. F. W.	St. s.	Carbomero	361	180	134.5	25.5	15.3	500		1890	Camden, N. J.	Boston, Mass.
127235	K. N. H. W.	St. y.	Carib	19	13	52.6	10.2	5.9			1898	New York, N. Y.	New York, N. Y.

1 Formerly st. a. William B. Morley.

2 Formerly st. p. Sadie.

3 Formerly st. y. Lancet.

4 Formerly st. a. A. Somers Kapella.

5 Formerly } st. s. Governor.

6 Formerly } U. S. S. Camelia.

7 Formerly st. a. Advance.

8 Formerly st. a. Henry Douglas.

† Estimated.

‡ Composite.

MERCHANT STEAM VESSELS OF THE UNITED STATES—Continued.

Official No.	Signal letters.	Rig.	Name of vessel.	Gross tonnage.	Net tonnage.	Length.	Breadth.	Depth.	Nominal horsepower.	Indicated horsepower.	When built.	Where built.	Home port (where permanent document issued).
						Feet.	Feet.	Feet.					
127270	K. N. M. Q.	St. shp.	¹ Carib	2,087	1,280	275.6	35.2	14.3			1882	Port Glasgow, Scotland.	Port Glasgow, Scot.
126646		St. y.	Carita	32	16	61.3	12.4	6.7			1890	Boston, Mass.	Boston, Mass.
127187		St. a.	Carita	18	12	43.5	11.5	5.0			1895	Port Angeles, Wash.	Pt. Townsend, Wash.
126575		St. a.	Carl	33	16	57.0	15.8	7.6	60		1889	Milwaukee, Wis.	Milwaukee, Wis.
126159		St. p.	Carlos S. Greeley	403	403	160.7	48.5	6.4			1883	Jeffersonville, Ind.	St. Louis, Mo.
125680		St. a.	Carlotta	22	11	56.6	13.5	4.5	20		1878	Ipswich, Mass.	Newburyport, Mass.
126981		St. a.	Carlotta	15	7	47.5	14.5	3.7			1892	Lawrence, Mass.	Boston, Mass.
25792		St. a.	² Carolina	30	19	65.7	14.2	4.3	35		1867	Richmond, Va.	Norfolk, Va.
125787		St. p.	Carolina	22	16	50.1	18.7	3.0			1878	Charleston, S. C.	Charleston, S. C.
127011		St. a.	Carolina	79	89	84.0	23.0	4.0	32		1893	Vanceboro, N. C.	Newbern, N. C.
4064		St. a.	Caroline	50	25	79.0	15.2	7.2	194		1862	New Brunswick, N. J.	Baltimore, Md.
5428		St. p.	Caroline	182	162	104.0	25.0	4.3	35		1868	Union City, Cal.	San Francisco, Cal.
5874		St. a.	Carrie	27	13	55.4	14.0	6.7			1869	New Brunswick, N. J.	New York, N. Y.
125741		St. a.	Carrie	45	22	78.4	15.3	4.2	10		1879	Espy, Pa.	Seaford, Del.
126417		St. a.	Carrie	11	5	57.0	9.2	4.0	10		1887	Capers Island, S. C.	Charleston, S. C.
127202		St. y.	Carrie	74	50	91.8	15.9	8.6			1897	Tottenville, N. Y.	New York, N. Y.
127334		St. p.	Carrie B.	77	68	105.5	31.5	3.2			1899	Pools Bluff, La.	New Orleans, La.
126851		St. a.	Carrie F.	25	18	39.0	10.0	4.0			1892	Kelso, Wash.	Portland, Ore.
127264		St. a.	Carrie J.	30	25	62.0	10.6	3.9			1898	Grand Rapids, Mich.	Grand Haven, Mich.
127008		St. s.	Carrie V.	17	8	38.0	14.0	4.0	15		1893	South Norwalk, Conn.	New York, N. Y.
127223		St. p.	Carrie V.	48	48	100.6	19.1	3.1			1897	Antiquity, Ohio	Cincinnati, Ohio.
127003		St. y.	Carrie X.	8	6	39.0	7.9	3.4	10		1893	Washington, D. C.	Washington, D. C.
126657		St. p.	Carrie Brown	92	92	122.0	24.0	4.0			1890	Marietta, Ohio	Wheeling, W. Va.
127323		St. p.	Carrie Clyde	65	60	78.8	18.0	3.6			1899	Belmont, Mo.	Cairo, Ill.
126644		St. a.	Carrie Curren	9	7	40.4	11.2	3.4			1890	Two Rivers, Wis.	New Orleans, La.
125909		St. a.	Carrie Mather	81	74	57.1	11.6	4.8	20		1880	Muskegon, Mich.	Milwaukee, Wis.
126877		St. a.	Carrie A. Ramsey	24	42	76.0	18.9	9.0			1892	Perth Amboy, N. J.	Providence, R. I.
126156		St. s.	Carrie A. Ryerson	72	44	66.0	17.5	7.8			1883	Grand Haven, Mich.	Grand Haven, Mich.
125718		St. s.	Carrie A. Ward	17	8	54.0	12.0	4.8			1878	New Baltimore, N. Y.	Tampa, Fla.
127265		St. s.	Carrie S. Davis	41	13	48.6	11.9	5.6			1898	Seattle, Wash.	Seattle, Wash.
127127		St. s.	Carrie and Muldred	22	11	50.1	12.5	5.7		150	1896	South Bristol, Me.	Portland, Me.
91904		St. p.	Carrier	245	245	149.5	28.3	4.0			1887	Jeffersonville, Ind.	St. Louis, Mo.
126252		St. p.	Carrier	140	140	165.4	26.4	4.0			1884	do	Mobile, Ala.
127006		St. p.	CARRIER	1,749	1,388	280.3	44.0	10.0	360		1892	Newburg, N. Y.	New Orleans, La.
126922		St. a.	Carroll Boys	21	10	48.5	13.4	6.1			1892	Brooklyn, N. Y.	New York, N. Y.
127227		St. y.	Caryl	6	5	31.4	7.3	2.4	20		1896	Fort Niagara, N. Y.	Chicago, Ill.
126227		St. p.	Cascade	120	64	96.8	16.2	4.1			1884	Seattle, Wash.	Pt. Townsend, Wash.
126913		St. a.	Cascade	77	38	73.5	19.8	10.5			1892	Buffalo, N. Y.	Cleveland, Ohio.
126914		St. p.	Cascade	90	90	117.0	23.6	3.6			1892	Pittsburg, Pa.	Pittsburg, Pa.
127008		St. a.	Cascade	72	49	72.9	19.5	9.7			1895	Buffalo, N. Y.	Buffalo, N. Y.
76824		St. a.	³ Case	2,278	1,901	286.0	42.5	22.0			1889	Cleveland, Ohio	Do.
126424		St. a.	Cassie	31	15	59.0	14.6	6.4			1887	New London, Conn.	New London, Conn.
126610		St. a.	CASTALIA	2,512	1,840	292.5	40.6	21.6			1890	Cleveland, Ohio	Cleveland, Ohio.
126934		St. p.	Castalia	90	90	110.0	26.2	3.7			1892	Sioux City, Iowa	Omaha, Nebr.
127263		St. s.	Castanet	34	23	89.3	15.1	7.7			1898	Alexandria Bay, N. Y.	Cape Vincent, N. Y.
126552		St. a.	Castine	69	35	71.1	14.5	5.0	20		1889	Brewer, Me.	Belfast, Me.
127248		St. a. †	Castle Island	13	13	43.5	12.0	4.4			1898	Boston, Mass.	Boston, Mass.
243 6		St. a.	Castle Point	43	23	58.7	16.7	7.0			1864	Buffalo, N. Y.	New York, N. Y.
136019		St. p.	CASTLETON	1,587	1,157	224.8	61.0	13.9		1,200	1888	Baltimore, Md.	Do.
126477		St. s.	Catalina	36	18	57.0	12.0	5.8			1888	Wilmington, Cal.	Los Angeles, Cal.
127251	K. N. L. C.	St. shp.	⁴ Catania	2,635	1,942	307.4	35.7	22.6			1881	Glasgow, Scotland	New York, N. Y.
126790		St. a.	Cataract	85	42	80.8	18.1	11.1	250		1891	Baltimore, Md.	Baltimore, Md.
127168	K. M. W. J.	St. a.	CATAWISSA	558	352	158.0	29.0	18.0	1,000		1896	Wilmington, Del.	Philadelphia, Pa.
125552		St. a.	Catharine	60	30	74.6	18.0	8.0	75		1876	Philadelphia, Pa.	New Haven, Conn.
126989		St. y.	Catherine C.	82	58	106.6	17.3	8.5			1893	Wyandotte, Mich.	Chicago, Ill.
5542	J. F. G. L.	St. s.	Catherine Whiting	860	564	178.3	31.2	20.5	350		1865	Malden, N. Y.	New York, N. Y.
91375		St. a.	⁵ Catherine L. Kennedy	39	19	63.0	16.8	4.8			1881	Apalachicola, Fla.	Apalachicola, Fla.
126849		St. y.	Catherine	46	30	67.6	18.0	6.8			1892	Detroit, Mich.	Detroit, Mich.
126971		St. a.	Catherine	161	111	100.4	18.1	8.1			1893	Bath, Me.	New York, N. Y.
127134		St. p.	Catherine Davis	334	210	135.6	26.5	4.0	480		1896	Marietta, Ohio	Wheeling, W. Va.
127220		St. a.	Cannsett	87	105	87.0	28.9	8.2			1897	Brooklyn, N. Y.	New York, N. Y.
125149		St. s.	Cayuga	27	16	57.5	11.0	5.0	25		1872	Buffalo, N. Y.	Grand Haven, Mich.
127355	K. P. F. H.	St. y.	Cayuga	81	66	92.4	16.9	8.3			1899	New York, N. Y.	New York, N. Y.
126028		St. a.	Cecilia	98	49	92.2	20.0	8.6			1882	Camden, N. J.	Charleston, S. C.
127342		St. a.	Cecilia	12	9	45.0	10.4	3.5			1899	San Francisco, Cal.	San Francisco, Cal.
127154		St. a.	Cecilia Hill	44	32	93.0	19.5	7.5			1896	Fish Creek, Wis.	Milwaukee, Wis.
126132		St. a.	Celestine	23	11	50.4	14.4	6.3			1883	Newburg, N. Y.	Pensacola, Fla.
126224	K. C. N. G.	St. a.	Celia	281	223	118.0	29.0	8.5			1884	Benicia, Cal.	San Francisco, Cal.
127205		St. a.	Celina	109	66	88.0	17.6	14.8			1897	Monroe, Mich.	Toledo, Ohio.
125518		St. a.	Centennial	29	18	49.5	13.4	5.2	25		1876	Grand Haven, Mich.	Grand Haven, Mich.

¹ Formerly } a British st. s. President Garfield.² Formerly } b Austrian st. s. Kimon.³ Formerly st. s. Virginia.⁴ Formerly st. s. Charles M. Whitaker.⁵ Formerly } st. p. Matt F. Allen.⁶ Formerly st. s. James C. Lockwood.⁷ Formerly st. s. Thomas Shortland.⁸ Formerly st. p. Erastus Wiman.⁹ Formerly German st. s. Catania.¹⁰ Formerly st. s. M. Brash.

† Estimated.

‡ Naphtha.

MERCHANT STEAM VESSELS OF THE UNITED STATES—Continued.

Official No.	Signal letters.	Rig.	Name of vessel.	Gross tonnage.	Net tonnage.	Length.	Breadth.	Depth.	Nominal horsepower.	Indicated horsepower.	When built.	Where built.	Home port (where permanent document issues).
127252	K. N. L. D.	St. shp.	<i>Centennial</i>	2,975	1,181	324.0	35.6	13.1			1859	London, England	Seattle, Wash.
4877		St. p.	Central	1,023	775	217.0	33.4	12.0			1863	Brooklyn, N. Y.	New York, N. Y.
126994		St. s.	CENTURION	3,401	2,728	360.0	45.2	21.9			1893	West Bay City, Mich.	Port Huron, Mich.
125004		St. p.	<i>Cepheus</i>	882	578	213.6	32.4	11.5			1861	Chester, Pa.	New York, N. Y.
7682		St. s.	Ceres	380	263	121.6	29.5	14.3			1866	Cutler, Me.	Do.
125421		St. s.	Ceres	52	26	75.0	17.8	8.0		75	1875	Camden, N. J.	Do.
126327		St. s.	Ceres	16	8	45.0	14.3	3.8		829	1885	Norwalk, Conn.	Port Jefferson, N. Y.
125903	J. V. G. N.	St. p.	<i>Cetus</i>	847	580	213.3	32.0	10.6			1861	Philadelphia, Pa.	New York, N. Y.
125768	J. T. N. B.	St. shp.	<i>Chalmette</i>	2,982	1,931	321.2	42.2	21.3	1800		1879	do	New Orleans, La.
125922		St. p.	Chalmette	2,008	1,436	272.0	44.5	8.2			1881	Jeffersonville, Ind.	Do.
4690		St. s.	Champion	43	21	62.0	16.0	6.9		50	1864	New York, N. Y.	New York, N. Y.
5720		St. s.	Champion	263	147	134.6	21.4	10.7		800	1868	Detroit, Mich.	Detroit, Mich.
125436		St. p.	Champion	48	48	84.0	22.8	3.5			1873	Pomery, Ohio	Wheeling, W. Va.
127335		St. p.	Champion	342	159	122.7	35.2	11.1			1899	Tottenville, N. Y.	New York, N. Y.
127358		St. p.	Champion	126	126	128.0	21.8	3.5			1886	McConnellsville, Ohio	Cincinnati, Ohio.
126079		St. p.	Champion No. 2	52	52	76.0	22.8	3.4			1882	Mason City, W. Va.	Wheeling, W. Va.
5679		St. p.	Chancellor	605	434	235.0	27.0	8.5	300		1869	Brooklyn, N. Y.	New York, N. Y.
126336		St. p.	Chancy Lamb	94	194	138.0	28.8	4.5	400	200	1892	Dubuque, Iowa	Rock Island, Ill.
110058		St. s.	Chancy A. Morgan	192	50	114.3	25.1	5.5			1872	Detroit, Mich.	Cleveland, Ohio.
127094		St. s.	Channing	51	28	69.3	17.0	7.6			1865	Boston, Mass.	Boston, Mass.
110861		St. s.	Charavi	36	25	72.1	13.5	4.8			1890	Greenport, N. Y.	New York, N. Y.
127351		St. s.	Charvont	13	9	41.4	10.0	6.0			1899	Charont, La.	Brashear, La.
126358		St. s.	Charles	1,825	1,543	255.8	40.0	21.3	1,000		1886	Cleveland, Ohio	Cleveland, Ohio.
126097		St. p.	Charles	20	6	56.0	11.0	3.0		6	1883	Elizabeth City, N. C.	Edenton, N. C.
127273		St. s.	Charles D.	15	23	60.0	14.7	4.0			1894	Indian River, Mich.	Grand Haven, Mich.
125084		St. p.	Charles D.	544	544	200.0	33.0	6.0			1872	Pittsburg, Pa.	Pittsburg, Pa.
4660		St. s.	Charles D.	189	94	113.5	23.8	9.2	115		1863	Keyport, N. J.	New Orleans, La.
123942		St. p.	Charles D.	48	24	58.7	16.4	8.9			1881	Sauzetuck, Mich.	Chicago, Ill.
126435		St. c. bt.	Charles D.	134	109	94.0	17.7	8.8		50	1847	Buffalo, N. Y.	Perth Amboy, N. J.
126491		St. s.	Charles D.	763	614	184.0	31.3	13.6			1888	Detroit, Mich.	Marquette, Mich.
125824		St. s.	Charles D.	22	11	45.0	12.9	7.3			1860	Pittsburg, Pa.	Cleveland, Ohio.
125877		St. p.	Charles D.	107	107	115.0	22.0	8.5			1860	Pittsburg, Pa.	Pittsburg, Pa.
126806		St. s.	Charles D.	24	12	48.8	13.5	6.0	75		1891	Bordentown, N. J.	Philadelphia, Pa.
125504		St. s.	Charles D.	17	8	75.3	13.0	5.1			1876	East Saginaw, Mich.	Port Huron, Mich.
4741		St. s.	Charles D.	87	67	75.0	25.5	6.6			1835	Mount Pleasant, N. Y.	Albany, N. Y.
126821		St. p.	Charles D.	624	462	185.0	30.0	10.6			1890	Wilmington, Del.	Washington, D. C.
126117		St. s.	Charles D.	331	263	123.0	24.1	10.0			1888	Sauzetuck, Mich.	Grand Haven, Mich.
1474		St. s.	Charles D.	83	41	84.0	21.0	8.4			1866	Philadelphia, Pa.	New York, N. Y.
126148		St. p.	Charles D.	515	511	206.0	45.0	6.5			1883	Jeffersonville, Ind.	St. Louis, Mo.
127453	K. N. L. F.	St. s.	Charles D.	1,057	802	194.5	37.8	12.8			1898	Alameda, Cal.	San Francisco, Cal.
125098		St. s.	Charles D.	245	168	127.7	26.5	9.4			1872	Trenton, Mich.	Grand Haven, Mich.
126256		St. s.	Charles D.	78	39	77.7	19.0	9.1			1884	Tottenville, N. Y.	New York, N. Y.
126942		St. p.	Charles D.	73	73	104.0	20.0	3.0			1892	Pittsburg, Pa.	Pittsburg, Pa.
126581		St. s.	Charles D.	2,075	1,552	281.0	40.8	20.7			1849	Detroit, Mich.	Port Huron, Mich.
126381		St. s.	Charles D.	25	16	54.5	15.2	6.2			1846	Newburg, N. Y.	Albany, N. Y.
125841		St. s.	Charles D.	85	62	88.5	21.5	6.6			1860	Athens, N. Y.	Do.
126485		St. s.	Charles D.	512	450	165.3	31.4	12.0			1848	Grand Haven, Mich.	Detroit, Mich.
125307		St. s.	Charles D.	14	7	76.8	16.8	6.8			1873	Kaighns Point, N. J.	Portland, Me.
125502		St. s.	Charles D.	7	7	33.5	11.0	4.0		20	1876	Detroit, Mich.	Duluth, Minn.
125105		St. s.	Charles D.	151	75	105.0	24.0	11.5	260		1871	Philadelphia, Pa.	New York, N. Y.
125974		St. s.	Charles D.	28	14	52.0	14.6	5.4	20		1881	Lockport, N. Y.	Grand Haven, Mich.
126035		St. s.	Charles D.	49	12	49.6	14.0	4.8	137		1882	Lorain, Ohio	Sandusky, Ohio.
125943		St. s.	Charles D.	29	21	66.4	16.5	7.2			1881	Jersey City, N. J.	New York, N. Y.
85718		St. s.	Charles D.	31	15	58.8	14.0	5.5			1882	Ronlout, N. Y.	Do.
127241		St. s.	Charles D.	136	92	86.2	23.4	10.8			1898	Buffalo, N. Y.	Buffalo, N. Y.
127275		St. s.	Charles D.	62	42	63.7	18.2	7.4			1898	Newburg, N. Y.	New York, N. Y.
126191	K. C. D. M.	St. s.	Charles D.	1,216	885	236.5	37.0	18.5			1884	Wilmington, Del.	Baltimore, Md.
126211		St. s.	Charles D.	17	8	43.8	12.2	6.3			1884	Buffalo, N. Y.	Cleveland, Ohio.
126540		St. s.	Charles D.	25	13	58.0	13.4	6.8			1889	Grand Haven, Mich.	Grand Haven, Mich.
126653		St. s.	Charles D.	804	624	201.0	37.0	13.6			1890	West Bay City, Mich.	Port Huron, Mich.
84107		St. s.	Charles D.	390	333	145.0	31.0	9.0			1881	Saginaw, Mich.	Do.
127290		St. p.	Charles D.	595	297	190.0	38.0	5.5			1897	St. Michael, Alaska	St. Michael, Alaska.
125036		St. s.	Charles D.	48	24	70.0	15.5	7.2			1872	Philadelphia, Pa.	Boston, Mass.
127188		St. p.	Charles D.	166	166	135.3	30.0	5.0			1897	Dubuque, Iowa	Memphis, Tenn.
127046		St. c. bt.	Charles D.	128	93	91.0	17.0	9.0			1894	Lockport, N. Y.	Buffalo, N. Y.
126003		St. s.	Charles D.	122	61	96.4	21.8	10.1			1842	Brooklyn, N. Y.	New York, N. Y.
125118		St. s.	Charles D.	30	15	58.2	13.1	6.8			1873	Gloucester, Mass.	Boston, Mass.
85636		St. s.	Charles D.	19	9	52.5	13.0	6.5			1880	Baltimore, Md.	Baltimore, Md.
126625		St. c. bt.	Charles D.	49	49	83.5	16.9	4.3	120		1887	Phenix, N. Y.	Buffalo, N. Y.
85856		St. s.	Charles D.	49	37	87.7	18.4	4.0		48	1861	Athens, N. Y.	Boston, Mass.
125626		St. s.	Charles D.	32	16	54.0	16.3	7.3		59	1876	Buffalo, N. Y.	Duluth, Minn.

¹ Formerly Daniah st. a. Centennial.
² Formerly brig Eliza Stevens.
³ Formerly st. p. C. ty of Vicksburg.

⁴ Formerly st. p. Buckeye Boy.
⁵ Formerly st. s. Riverside.
⁶ Formerly st. s. Rialto.

⁷ Formerly st. s. Alert.
⁸ Formerly st. s. George C. Preston.
⁹ Formerly st. s. George J. Norris.

[†] Estimated.

MERCHANT STEAM VESSELS OF THE UNITED STATES—Continued.

Official No.	Signal letters.	Rig.	Name of vessel.	Gross tonnage.	Net tonnage.	Length.	Breadth.	Depth.	Nominal horsepower.	Indicated horsepower.	When built.	Where built.	Home port (where permanent document issues).
						<i>Feet.</i>	<i>Feet.</i>	<i>Feet.</i>					
126380		St. c. bt.	Chas. N. White	115	84	93.2	17.5	9.0			1888	Phoenix, N. Y.	Oswego, N. Y.
126909		St. s.	Chas. P. Kuper	51	25	62.5	17.9	8.0			1892	Tottenville, N. Y.	New York, N. Y.
126898		St. s.	Charles P. Stricker	13	7	48.5	12.3	4.8			1892	Buffalo, N. Y.	Eric, Pa.
33998		St. s.	Charles R. Hoyt	127	91	105.6	22.5	9.1			1876	Kingston, N. Y.	New Haven, Conn.
125155		St. s.	Charles R. Stone	55	27	75.0	18.0	7.6	180		1873	Philadelphia, Pa.	New York, N. Y.
125008		St. s.	Charles S. Parnell	30	15	57.0	14.4	7.0			1881	Buffalo, N. Y.	Buffalo, N. Y.
125812		St. s.	Charles W. Liken	34	23	73.0	17.0	5.0	85		1880	West Bay City, Mich.	Port Huron, Mich.
126959		St. s.	Chas. W. Russell	29	14	55.6	15.6	6.5			1893	New Baltimore, N. Y.	New York, N. Y.
3161		St. s.	Charles W. Tilden	23	11	53.5	14.0	5.0			1881	Rio Carabelle, Fla.	Apalachicola, Fla.
126483		St. s.	Chas. Stewart Parnell	1,739	1,292	256.4	38.5	19.8			1888	Detroit, Mich.	Oswego, N. Y.
126163		St. p.	Charleston	78	70	94.9	25.6	4.0			1887	Charleston, W. Va.	Cairo, Ill.
126619		St. c. bt.	Charleston	141	106	92.9	17.7	9.2			1890	Buffalo, N. Y.	Buffalo, N. Y.
127173		St. p. †	Charley Boy No. 2	44	31	58.0	10.5	2.6			1895	Madison, Ind.	Louisville, Ky.
127112		St. p.	Charley Curlin	92	58	88.0	18.0	3.0			1895	Jeffersonville, Ind.	Evansville, Ind.
126201		St. s.	Charley Ferris	54	27	69.8	17.0	8.8			1884	Oswego, N. Y.	Oswego, N. Y.
126868		St. p.	Charley Hook	99	99	118.0	22.5	3.6			1892	Marietta, Ohio	Pittsburg, Pa.
127174		St. p.	Charlie	28	17	45.0	10.7	2.2			1897	Westport, Ky.	Wheeling, W. Va.
126061		St. p.	Charlie Clarke	147	147	131.0	23.6	4.3			1882	Pittsburg, Pa.	Pittsburg, Pa.
125314		St. s.	Charlie Lawrence	48	24	74.0	17.3	7.2	61		1874	Philadelphia, Pa.	Bath, Me.
126555		St. p.	Charlie Stone	88	88	102.0	26.5	3.5			1889	Brownsville, Pa.	Wheeling, W. Va.
125012		St. s.	Charlie Wood	37	18	66.6	15.0	7.1	50		1872	Metropolis, Ill.	New Orleans, La.
125849		St. s.	Charlie J. Gnewuch	32	16	55.3	14.2	6.7	25		1880	Grand Haven, Mich.	Grand Haven, Mich.
22380		St. s.	Charlie O. Smith	63	39	74.0	17.0	8.3	316		1863	Cleveland, Ohio	Port Huron, Mich.
127071	K. M. F. P.	St. y.	Charlietta	17	12	55.2	11.0	5.7			1895	Nyack, N. Y.	New York, N. Y.
125835		St. s.	Charlotte	73	50	65.5	12.0	6.4			1880	Rochester, N. Y.	Rochester, N. Y.
126597	K. G. P. Q.	St. s. hp.	Charlotte	1,746	1,197	228.9	38.0	22.0	1,300		1889	Philadelphia, Pa.	Baltimore, Md.
126648		St. y.	Charlotte	19	15	62.4	10.4	5.6			1888	Bristol, R. I.	Perth Amboy, N. J.
125934		St. p.	Charlotte Beckeler	143	143	140.0	29.4	4.1			1881	New Albany, Ind.	St. Louis, Mo.
127050		St. s.	Charlotte M. Allen	58	29	85.7	14.0	4.0			1894	Clearcreek, Tex.	Galveston, Tex.
5521		St. s.	Charm	47	23	66.0	17.0	7.0			1868	Philadelphia, Pa.	New York, N. Y.
126292		St. s.	Charm	25	18	61.3	16.0	4.8			1885	Chicago, Ill.	Buffalo, N. Y.
125673		St. s.	Charmer	16	8	50.6	11.2	4.6			1878	do	Chicago, Ill.
126598		St. p.	Charon	97	97	110.0	30.0	3.4			1889	Brownsville, Pa.	Wheeling, W. Va.
75118		St. p.	Chatauga	603	497	158.0	34.5	12.9	100		1868	Brooklyn, N. Y.	New York, N. Y.
126487		St. p.	CHATEAUGAY	742	576	106.0	29.7	9.4			1888	Shelburne, Vt.	Burlington, Vt.
126269	K. C. V. M.	St. s. hp.	Chatham	2,738	1,909	265.4	40.0	15.6			1885	Philadelphia, Pa.	Baltimore, Md.
126076	J. W. R. L.	St. s. hp.	Chattahoochee	2,676	1,887	280.0	40.7	15.8			1882	Chester, Pa.	Savannah, Ga.
5664		St. p.	Chauncey Vibbard	1,158	789	281.0	35.0	9.6	500		1864	Brooklyn, N. Y.	Philadelphia, Pa.
126696		St. s.	Chauncey M. Depeu	133	66	90.0	22.3	10.5			1890	Newburg, N. Y.	New York, N. Y.
125238		St. s.	Chauncey Hurlbut	1,009	829	184.8	32.2	21.3	500		1874	St. Clair, Mich.	Detroit, Mich.
127061		St. y.	Cheemaun	8	5	31.0	6.7	3.5			1895	Geneva, N. Y.	Buffalo, N. Y.
126682		St. s.	Chehalls	83	55	73.6	16.0	7.6	†125		1890	Cosmopolis, Wash.	Seattle, Wash.
126658		St. s.	Chelsea	17	13	57.3	11.0	4.0		28	1890	Trenton, N. J.	Trenton, N. J.
126929	K. L. J. C.	St. s.	CHELSEA	564	416	140.4	34.2	10.8			1892	Wilmington, Del.	New London, Conn.
127346		St. s.	CHELTENHAM	113	77	84.3	19.0	9.2		200	1899	Philadelphia, Pa.	Philadelphia, Pa.
126495		St. s.	Chemung	2,615	1,778	325.7	41.2	14.6		2,400	1848	Buffalo, N. Y.	Buffalo, N. Y.
126391	K. D. N. P.	St. s. hp.	Cherokee	2,556	1,966	264.0	43.0	18.8	1,200		1886	Philadelphia, Pa.	New York, N. Y.
126510		St. p.	CHEROKEE	631	631	216.4	33.9	5.4			1888	Dubuque, Iowa	St. Louis, Mo.
126590		St. s.	Cherokee	1,304	1,019	208.7	35.7	22.1			1889	Marine City, Mich.	Toledo, Ohio
125813		St. s.	Cheapeake	18	9	47.2	12.1	6.1	42		1880	Baltimore, Md.	Baltimore, Md.
126247		St. s.	Cheapeake	316	261	132.8	24.1	8.0			1884	do	Do.
4994		St. s.	Chester	144	110	85.0	19.4	7.4	48		1866	Chester, Pa.	Philadelphia, Pa.
126273	K. C. V. W.	St. s.	Chester	298	208	133.0	22.4	7.8	150		1885	Wilmington, Del.	Do.
127201		St. p.	Chester	130	98	101.0	20.9	3.8			1897	Portland, Ore.	Portland, Ore.
126128		St. s.	Chester G. Ham	28	23	48.0	14.5	5.4			1883	Greenbush, N. Y.	Albany, N. Y.
125456		St. p.	Chester W. Chapin	428	359	163.9	55.0	9.0			1875	Rondout, N. Y.	New York, N. Y.
126767		St. y.	Chetolah	91	62	102.5	17.5	9.5			1891	Salisbury, Mass.	Do.
126513		St. p.	Chevalier	67	67	131.2	22.0	3.3			1848	Mason City, W. Va.	Wheeling, W. Va.
125338		St. p.	Chicago	746	589	205.1	30.0	12.0			1874	Manitowoc, Wis.	Milwaukee, Wis.
125751		St. s.	Chicago	1,847	1,721	265.0	36.8	16.4	500		1879	Cleveland, Ohio	Buffalo, N. Y.
126009		St. s.	Chicago	40	20	60.4	17.8	8.7			1882	Milwaukee, Wis.	Chicago, Ill.
126102		St. p.	Chicago	1,006	795	192.0	36.0	12.5			1882	Wilmington, Del.	New York, N. Y.
126309		St. s.	Chicago	88	44	82.7	19.0	9.6			1846	Camden, N. J.	Baltimore, Md.
126977		St. s.	Chicago	11	6	45.8	10.9	3.8	40		1893	Chicago, Ill.	Shieldsboro, Miss.
126166		St. p.	Chickasaw	733	568	186.0	39.0	5.9			1883	Pittsburg, Pa.	Brashear, La.
126573		St. s.	Chicot	18	18	97.0	14.0	2.9			1889	Sissonville, W. Va.	Memphis, Tenn.
5818		St. s.	Chief	62	31	78.0	18.6	7.6			1870	Philadelphia, Pa.	New York, N. Y.
126061	K. L. R. F.	St. s.	Chief	170	124	92.0	23.0	10.5	†500		1893	Wilmington, Del.	Wilmington, Del.
127133		St. s.	Chief	10	7	38.2	10.6	4.6	25		1896	Duluth, Minn.	Duluth, Minn.
125281		St. p.	Chief Justice Waite	571	443	188.8	46.0	11.4	500		1874	Trenton, Mich.	Chicago, Ill.
127236	K. N. J. B.	St. y.	Chilhowee	64	64	110.0	16.4	9.8			1898	Baltimore, Md.	Baltimore, Md.

¹ Formerly st. s. C. Offerman.

² Formerly st. s. Benj. L. Curtis.

³ Formerly st. c. bt. Carrie Stewart.

⁴ Formerly st. s. S. S. Runage.

⁵ Formerly st. p. Jay Gould.

⁶ Formerly st. s. Col. A. R. Kuser.

^a U. S. S. Vulcan, April 29, 1898.

† Estimated.

‡ Gasoline.

MERCHANT STEAM VESSELS OF THE UNITED STATES—Continued.

Official No.	Signal letters.	Rig.	Name of vessel.	Gross tonnage.	Net tonnage.	Length.	Breadth.	Depth.	Nominal horsepower.	Indicated horsepower.	When built.	Where built.	Home port (where permanent document issues).
						<i>Feet.</i>	<i>Feet.</i>	<i>Feet.</i>					
127078		St. a.	CHILI	2,584	1,845	320.5	42.0	21.8			1895	Cleveland, Ohio	Buffalo, N. Y.
5072		St. a.	China	1,239	931	210.0	32.6	14.0	510		1871	Buffalo, N. Y.	Erie, Pa.
127262	K. N. S. T.	St. shp.	CHINA	5,060	3,186	440.4	48.1	32.8			1889	Govan, Scotland	New York, N. Y.
126990		St. p.	Chincoague	143	110	100.0	21.0	5.8		90	1893	Wilmington, Del.	Philadelphia, Pa.
126452		St. a.	Chinook	21	10	59.0	14.5	4.3			1889	Astoria, Oreg.	San Francisco, Cal.
126903		St. y.	Chipeta	44	26	66.0	14.0	8.1			1893	Jamestown, R. I.	Newport, R. I.
126874		St. a.	CHOCTAW	1,573	1,256	266.9	38.1	17.9			1892	Cleveland, Ohio	Marquette, Mich.
127326		St. p.	Choctaw	223	149	127.0	24.0	4.0			1899	Dardanelle, Ark.	Memphis, Tenn.
126181		St. a.	Choctank	346	282	136.5	25.2	8.5			1883	Baltimore, Md.	Baltimore, Md.
4918		St. a.	Chowan	33	18	63.0	16.0	6.0	75		1862	Philadelphia, Pa.	Norfolk, Va.
125383		St. p.	Chowan	458	304	150.0	28.5	8.2	100		1875	Wilmington, Del.	Baltimore, Md.
126541		St. p.	Chowan	10	8	57.8	12.6	2.5			1889	Colerain, N. C.	Edenton, N. C.
4326		St. a.	Christiana	105	52	107.0	20.0	8.1	180		1864	Wilmington, Del.	Albany, N. Y.
150185		St. a.	Christiana Baird	83	17	54.6	15.6	6.0	86		1879	Camden, N. J.	New York, N. Y.
126952		St. a.	CHRISTOPHER COLUMBUS	1,511	945	362.0	42.0	24.0		2,800	1893	Superior, Wis.	Marquette, Mich.
127285		St. a.	Christopher Columbus	41	19	75.0	18.5	7.0			1898	San Francisco, Cal.	San Francisco, Cal.
4879	H. D. S. B.	St. p.	Chrystenah	571	417	196.5	30.2	9.3			1886	Nyack, N. Y.	New York, N. Y.
126029		St. a.	Cimbris	275	187	116.7	30.0	7.6	200		1882	Brewer, Me.	Bangor, Me.
126803		St. a.	CINCINNATI	1,255	927	193.2	46.5	15.4			1891	Elizabeth, N. J.	New York, N. Y.
126872		St. a.	Cinda	13	8	39.0	12.2	4.0			1883	Chicago, Ill.	Sandusky, Ohio.
126787		St. a.	Ciscoe	15	8	44.7	12.8	4.7			1891	Cleveland, Ohio	Cleveland, Ohio.
127110		St. s.	Ciscoe	25	15	58.6	14.3	6.0	35		1895	Grand Haven, Mich.	Grand Haven, Mich.
126425		St. s.	City Belle	20	18	47.2	12.2	3.5			1887	New York, N. Y.	Baltimore, Md.
126766		St. p.	City of Aberdeen	244	138	127.0	19.5	6.0	125	125	1891	Aberdeen, Wash.	Seattle, Wash.
126974		St. p.	CITY OF ALPENA	1,735	1,282	286.2	68.8	13.4			1893	Wyandotte, Mich.	Detroit, Mich.
125868	J. V. B. F.	St. shp.	City of Augusta	2,869	1,929	302.0	40.2	17.0			1880	Chester, Pa.	Savannah, Ga.
127029	K. L. W. N.	St. p.	City of Bangor	1,661	1,113	277.0	38.0	14.2	1,600		1894	Boston, Mass.	Boston, Mass.
127131		St. a.	CITY OF BANGOR	3,690	2,976	372.5	44.8	23.5			1896	West Bay City, Mich.	Port Huron, Mich.
126717		St. a.	City of Berlin	2,051	1,711	298.0	41.0	21.0			1891	do	Detroit, Mich.
126512	K. F. H. M.	St. shp.	City of Birmingham	3,066	2,362	301.0	42.5	16.7	8,000		1888	Chester, Pa.	Savannah, Ga.
125791		St. p.	City of Boston	487	243	148.5	29.0	12.2			1880	Boston, Mass.	Boston, Mass.
127063		St. p.	City of Bothell	60	48	64.9	14.5	3.4			1894	Seattle, Wash.	Pt. Townsend, Wash.
127288		St. p.	City of Bradford	39	21	44.0	11.0	3.2			1898	St. Michael, Alaska	St. Michael, Alaska
126386		St. p.	City of Brockton	2,771	1,911	271.2	43.4	18.1			1886	Chelsea, Mass.	Fall River, Mass.
127132		St. p.	CITY OF BUFFALO	2,398	1,262	298.3	75.0	17.0			1896	Wyandotte, Mich.	Cleveland, Ohio.
126966		St. p.	City of Camden	299	299	175.0	35.0	5.0			1893	Jeffersonville, Ind.	Louisville, Ky.
126844		St. s.	City of Carabelle	12	6	41.2	12.7	4.8			1892	Carabelle, Fla.	Apalachicola, Fla.
5848		St. a.	City of Charlevoix	835	588	188.5	33.3	12.6			1870	Cleveland, Ohio	Chicago, Ill.
126937		St. p.	City of Chattanooga	489	261	144.0	30.0	5.5			1892	Chattanooga, Tenn.	Paducah, Ky.
125256		St. p.	City of Chelsea	504	258	148.0	29.0	9.8			1874	Wilmington, Del.	Boston, Mass.
125002		St. s.	City of Chester	153	99	107.0	21.0	7.5	91		1872	Chester, Pa.	Norfolk, Va.
126493		St. a.	City of Chester	611	327	185.5	28.0	9.0		950	1888	Wilmington, Del.	Wilmington, Del.
126627		St. p.	CITY OF CHICAGO	1,164	737	226.0	34.0	13.0			1890	West Bay City, Mich.	Grand Haven, Mich.
127296		St. p.	City of Chicago	142	86	85.0	19.6	4.0			1898	St. Michael, Alaska	St. Michael, Alaska
127325		St. p.	City of Cincinnati	816	645	300.0	38.0	6.0			1899	Jeffersonville, Ind.	Cincinnati, Ohio.
126400		St. p.	City of Clarksville	235	194	125.0	24.5	3.5			1886	Paducah, Ky.	New Orleans, La.
126033		St. s.	City of Cleveland	1,609	1,319	255.7	39.5	18.4			1882	Cleveland, Ohio	Cleveland, Ohio.
126333		St. p.	CITY OF CLEVELAND	1,923	1,324	272.0	40.6	14.6			1886	Wyandotte, Mich.	Detroit, Mich.
126879	J. V. C. S.	St. shp.	City of Columbia	1,809	1,184	266.0	38.7	21.5	1,000		1880	Greenpoint, N. Y.	Tacoma, Wash.
126954		St. a.	City of Columbia	23	16	41.8	12.2	3.4	130		1893	Rainier Beach, Wash.	Seattle, Wash.
127015		St. p.	City of Columbus	59	59	100.0	21.0	8.0			1893	Columbus, Miss.	Mobile, Ala.
5538		St. s.	City of Concord	385	282	135.2	25.8	11.0			1868	Cleveland, Ohio	Port Huron, Mich.
127256		St. p.	City of Dawson	230	206	114.0	26.2	5.5			1898	San Francisco, Cal.	San Francisco, Cal.
127233		St. p.	City of Denver	279	170	115.8	28.6	5.7			1898	Seattle, Wash.	Seattle, Wash.
125428		St. c. bt.	City of Detroit	118	91	95.0	17.9	8.8			1875	Buffalo, N. Y.	Port Jefferson, N. Y.
126516		St. p.	CITY OF DETROIT	1,919	1,454	286.6	40.8	14.0			1889	Wyandotte, Mich.	Detroit, Mich.
127215		St. p.	City of Dublin	147	113	111.0	26.0	4.8			1897	Dublin, Ga.	Brunswick, Ga.
126511		St. p.	City of Ellensburg	213	188	119.0	22.9	4.5			1888	Paaco, Wash.	Seattle, Wash.
127167		St. p.	City of Englewood	484	354	135.0	31.8	12.0		420	1896	Wilmington, Del.	New York, N. Y.
127242		St. p.	CITY OF ERIE	2,498	1,280	316.0	44.0	18.0			1898	Wyandotte, Mich.	Cleveland, Ohio.
127350		St. p.	City of Eugene	339	214	129.5	27.5	4.5			1899	Eugene, Oreg.	Portland, Oreg.
127055	K. M. C. Q.	St. lge.	CITY OF EVERETT	2,504	1,858	346.0	42.1	13.7	126	2,300	1894	Everett, Wash.	Pt. Townsend, Wash.
126088		St. p.	City of Fall River	2,533	1,722	262.0	42.4	17.3			1883	Chelsea, Mass.	Fall River, Mass.
125258	J. P. K. H.	St. shp.	City of Fitchburgh	821	433	188.0	33.4	13.5			1874	New York, N. Y.	Do.
4379		St. a.	City of Fremont	705	557	190.9	27.4	10.7			1866	Cleveland, Ohio	Milwaukee, Wis.
126897		St. a.	City of Genoa	2,109	1,773	301.0	42.5	20.1			1892	West Bay City, Mich.	Sandusky, Ohio.
126729		St. a.	City of Glasco	2,002	1,672	297.0	41.0	20.5			1891	do	Cleveland, Ohio.
126139	K. B. L. V.	St. a.	City of Gloucester	560	395	142.5	28.0	11.6			1883	Brooklyn, N. Y.	Boston, Mass.
127349		St. p.	City of Golconda	49	49	102.0	17.0	3.5			1899	Golconda, Ill.	Paducah, Ky.
125743		St. a.	City of Grand Rapids	399	300	125.6	26.4	9.3	200		1879	Grand Haven, Mich.	Grand Haven, Mich.
127266		St. a.	City of Grand Rapids	296	187	112.0	24.7	8.7			1898	Seattle, Wash.	Brunswick, Ga.
91228		St. s.	City of Green Bay	257	178	134.0	26.8	7.5			1880	Fort Howard, Wis.	Chicago, Ill.

¹ Formerly { a British st. shp. China.
b Hawaiian st. shp. China.

² Formerly U. S. S. Amaranthus.
³ Formerly st. a. Pallas.

⁴ Formerly st. a. Champlain.
⁵ Formerly st. p. M. C. Hawley.

[†] Estimated.
[‡] Gasoline.

MERCHANT STEAM VESSELS OF THE UNITED STATES—Continued.

Official No.	Signal letters.	Rig.	Name of vessel.	Gross tonnage.	Net tonnage.	Length.	Breadth.	Depth.	Nominal horsepower.	Indicated horsepower.	When built.	Where built.	Home port (where permanent document issues).
127313		St. p.	City of Greenwood	97	57	130.0	28.0	3.5			1899	Jeffersonville, Ind.	Vicksburg, Miss.
127171		St. p.†	City of Hartford	60	56	90.0	13.7	3.4			1894	Jefferson City, Mo.	New Orleans, La.
127119		St. p.	City of Hawkinsville	432	319	141.7	81.6	5.7			1896	Abbeville, Ga.	Brunswick, Ga.
1254-8		St. p. b.	City of Henry	95	67	99.2	17.4	6.9			1875	Chicago, Ill.	Peoria, Ill.
1260-7		St. s.	City of Holland	439	331	141.6	29.4	10.0	350		1893	Saugatuck, Mich.	Grand Haven, Mich.
797-2		St. s.	City of Hudson	816	624	226.2	29.6	9.6			1863	Mastic Bridge, Conn.	Albany, N. Y.
127348		St. p.	City of Huron	19	12	61.0	12.7	2.0			1899	Stillwater, Minn.	St. Paul, Minn.
127301		St. p.	City of Idaho	116	74	88.0	21.7	3.5			1899	Memphis, Tenn.	Memphis, Tenn.
1260-81		St. p.	City of Jacksonville	459	395	160.5	32.5	6.6			1882	Wilmington, Del.	New York, N. Y.
1267-5		St. p.	City of Jeffersonville	161	161	150.0	34.0	6.3			1891	Jeffersonville, Ind.	Louisville, Ky.
126949		St. p.	City of Kalamazoo	729	563	161.7	31.8	12.5	1,000		1893	South Haven, Mich.	Grand Haven, Mich.
50-0	H. D. V. W.	St. p.	City of Key West	939	600	227.5	30.6	10.0	350		1865	Athens, N. Y.	St. Augustine, Fla.
127120		St. p.	City of Knoxville	147	147	130.0	18.0	3.0		†40	1896	Knoxville, Tenn.	Chattanooga, Tenn.
527-3	H. T. M. L.	St. p.	City of Lawrence	1,678	1,351	243.0	62.5	11.9	1,000		1867	Wilmington, Del.	New London, Conn.
1267-91		St. s.	City of London	2,005	1,675	297.0	41.0	20.5			1891	West Bay City, Mich.	Duluth, Minn.
1108-24		St. s.	City of Louisville	554	451	177.7	26.1	10.0			1889	Saugatuck, Mich.	Grand Haven, Mich.
1270-3		St. p.	City of Louisville	1,681	1,141	301.0	42.7	7.0			1894	Jeffersonville, Ind.	Cincinnati, Ohio.
1270-5	K. L. W. V.	St. s.	City of Lowell	2,975	1,877	322.3	49.7	17.7		4,400	1874	Bath, Mo.	New London, Conn.
1256-4		St. p.	City of Lynn	340	170	117.3	25.8	10.9	400		1878	do	Boston, Mass.
53-7		St. p.	City of McGregor	94	98	100.0	29.0	4.3			1867	Pittsburg, Pa.	St. Louis, Mo.
1269-8		St. p.	City of Mackinac	1,740	1,277	266.0	69.2	13.4			1893	Wyandotte, Mich.	Savannah, Ga.
1256-21	J. S. P. T.	St. s. p.	City of Macon	2,092	1,447	257.3	33.7	16.0			1877	Chester, Pa.	Brunswick, Ga.
127216		St. p.	City of Macon	309	219	106.7	29.9	4.5			1897	do	Boston, Mass.
1260-39		St. p.	City of Mahlen	487	243	156.6	29.1	12.0			1882	Chelsea, Mass.	Duluth, Minn.
1260-2		St. s.	City of Marquette	19	9	49.8	12.2	5.7			1882	Marquette, Mich.	Marquette, Mich.
126614		St. s.	City of Marquette	341	295	114.2	25.3	9.1			1890	Manitowoc, Wis.	St. Louis, Mo.
127-89		St. p.	City of Memphis	442	322	200.0	36.0	6.0			1898	Jeffersonville, Ind.	do
126490		St. p.	City of Metropolis	67	62	70.0	13.0	3.5			1888	Metropolis, Ill.	do
125906		St. p.	City of Milwaukee	1,148	871	230.7	33.8	12.3	2,166		1881	Wyandotte, Mich.	Grand Haven, Mich.
127-94		St. p.	City of Mobile	209	209	176.0	34.0	4.2			1898	Mobile, Ala.	Mobil, Ala.
126213		St. s.	City of Mt. Clemens	132	97	106.5	23.3	7.5			1884	Mount Clemens, Mich.	Detroit, Mich.
1268-99		St. s.	City of Naples	2,109	1,772	301.0	42.5	20.1			1892	West Bay City, Mich.	Burlington, Iowa.
126338		St. p.	City of Navoo	56	56	89.0	21.0	3.6	50		1885	Rock Island, Ill.	Rock Island, Ill.
125408		St. s.	City of New Baltimore	50	60	94.0	20.0	6.9	50		1875	Marine City, Mich.	Marquette, Mich.
125254	J. P. H. R.	St. s. p.	City of New Bedford	821	433	188.0	33.4	13.5			1874	New York, N. Y.	Fall River, Mass.
125736		St. p.	City of Newburgh	418	301	133.0	29.5	10.8	200		1879	Newburgh, N. Y.	Providence, R. I.
503-3	H. D. W. K.	St. s.	City of New York	561	468	177.5	28.5	8.8	250		1863	New York, N. Y.	Port Haron, Mich.
4377		St. s.	City of New York	301	209	136.3	27.8	11.8			1863	Cleveland, Ohio	Norfolk, Va.
1641		St. p.	City of Norfolk	376	254	135.0	30.0	9.0	96		1868	Camden, N. J.	Bridgeport, Conn.
5375		St. s.	City of Norwalk	265	223	104.6	22.7	7.7			1867	Farley Creek, Md.	St. Louis, Mo.
127272		St. s.	City of Olympia	51	29	56.4	16.9	7.0			1898	Olympia, Wash.	Seattle, Wash.
126736		St. p.	City of Paducah	318	318	190.0	34.0	5.5			1891	Jeffersonville, Ind.	St. Louis, Mo.
125204	J. N. T. F.	St. s. p.	City of Panama	1,400	1,046	250.0	36.0	20.2			1873	Chester, Pa.	New York, N. Y.
125684	J. S. W. K.	St. s. p.	City of Paris	3,532	2,504	345.0	38.6	19.9			1878	do	do
1267-2		St. p.	City of Paris	2,400	1,714	298.0	41.0	21.0			1891	West Bay City, Mich.	Port Haron, Mich.
127-69		St. s.	City of Paris	300	180	120.3	26.4	4.4			1898	Seattle, Wash.	Seattle, Wash.
126265	J. P. N. F.	St. s. p.	City of Peking	5,079	3,128	408.0	47.0	19.5			1874	Chester, Pa.	New York, N. Y.
126858		St. p.	City of Peoria	128	128	130.0	26.0	4.5			1892	Jeffersonville, Ind.	Peoria, Ill.
127165	K. M. V. T.	St. s.	City of Philadelphia	542	409	140.0	26.7	10.0	750		1896	Wilmington, Del.	Philadelphia, Pa.
1-7314		St. p.	City of Pittsburg	1,043	803	292.7	48.8	7.0			1899	Wilmington, Del.	Norfolk, Va.
126507		St. p.	City of Portsmouth	447	308	145.0	30.0	10.0	†360		1888	Wilmington, Del.	Norfolk, Va.
125830		St. p.	City of Providence	1,303	1,303	273.7	44.5	7.8			1880	Jeffersonville, Ind.	New York, N. Y.
125979	J. V. R. N.	St. s. p.	City of Puebla	2,623	1,712	320.6	38.6	16.6			1881	Philadelphia, Pa.	New York, N. Y.
127030		St. s.	City of Quincy	111	68	86.4	23.3	7.7	1200		1894	Braintree, Mass.	Milwaukee, Wis.
126551		St. s.	City of Racine	1,041	801	203.5	40.0	13.6	1,000		1889	Manitowoc, Wis.	Camden, N. J.
126560		St. p.	City of Reading	576	445	145.0	30.1	11.0	1150		1889	Wilmington, Del.	Seattle, Wash.
127044		St. s.	City of Renton	18	16	49.4	10.0	8.5			1894	Seattle, Wash.	Seattle, Wash.
125640	J. S. W. B.	St. s. p.	City of Rio de Janeiro	3,548	2,275	345.0	38.6	19.9			1878	Chester, Pa.	New York, N. Y.
125914		St. s.	City of Rome	1,908	1,594	268.2	40.0	20.3	700		1881	Cleveland, Ohio	Chicago, Ill.
128101		St. p.	City of Saint Louis	1,614	1,565	309.0	40.0	8.6			1883	Jeffersonville, Ind.	St. Louis, Mo.
896-5		St. p.	City of Saint Louis†	254	224	160.0	32.0	6.0			1872	Madison, Ind.	do
125466		St. p.	City of Salem	433	254	156.6	33.0	4.0			1870	Portland, Ore.	Portland, Ore.
125040	J. L. P. S.	St. s. p.	City of San Antonio	1,604	1,204	228.0	36.6	20.3	250		1872	Chester, Pa.	New York, N. Y.
127287		St. p.	City of Sault Ste. Marie	148	93	93.0	15.0	5.5			1898	Dutch Harbor, Alaska.	Marquette, Mich.
126536		St. p.	City of Seattle	272	186	121.5	33.2	8.6	180		1886	Portland, Ore.	Port Townsend, Wash.
126635	K. H. L. J.	St. s. p.	City of Seattle	1,411	727	244.0	40.0	15.0		2,500	1890	Philadelphia, Pa.	Tacoma, Wash.
126689		St. p.	City of Shefield	329	329	183.0	35.0	5.5			1890	Jeffersonville, Ind.	St. Louis, Mo.
127066		St. p.	City of Sibleton	190	138	99.8	20.5	6.0	350	†300	1865	Shelton, Wash.	Seattle, Wash.
125470	J. R. M. P.	St. s. p.	City of Sydney	3,016	1,965	339.0	40.2	20.5			1875	Chester, Pa.	New York, N. Y.
125563		St. s.	City of Stockton	936	857	169.0	50.8	8.1	450		1876	Stockton, Cal.	San Francisco, Cal.
161576		St. s.	City of Tampa	125	61	91.3	20.0	3.0			1887	Mason City, W. Va.	Pensacola, Fla.

† Formerly st. p. { a Escort.
b Catek II.

* Formerly st. s. R. C. Reid.

* Formerly st. p. { a America.

† Formerly st. s. City of Richmond.

* Formerly st. p. { b Berkley.

* Formerly st. p. Elon G. Smith.

* Formerly st. s. Volunteer.

† Estimated.

‡ Harbor boat.

MERCHANT STEAM VESSELS OF THE UNITED STATES—Continued.

Official No.	Signal letters.	Rig.	Name of vessel.	Gross tonnage.	Net tonnage.	Length.	Breadth.	Depth.	Nominal horsepower.	Indicated horsepower.	When built.	Where built.	Home port (where permanent document issues).
126875		St. p.	City of Taunton	2,881	1,998	283.0	43.0	18.2	2,500		1892	Chelsea, Mass.	Fall River, Mass.
126738		St. p.	CITY OF TOLEDO	1,003	654	212.0	31.7	12.8	1,680		1891	Toledo, Ohio	Detroit, Mich.
126241	K. C. P. L.	St. shp.	City of Topeka	1,057	746	198.0	35.2	18.0			1884	Chester, Pa.	New York, N. Y.
5928		St. s.	City of Traverse	1,153	925	214.5	33.2	12.8	400		1871	Cleveland, Ohio	Duluth, Minn.
125522		St. p.	City of Troy	1,527	1,380	280.6	38.0	10.0	600		1876	Brooklyn, N. Y.	Albany, N. Y.
125383		St. c. bt.	City of Utica	111	71	97.0	17.0	7.5			1874	Frankfort, N. Y.	New York, N. Y.
126885		St. s.	City of Venice	2,107	1,771	301.0	42.5	20.1			1892	West Bay City, Mich.	Port Huron, Mich.
127072		St. p.	City of Warsaw	178	112	100.0	25.4	3.1			1806	Jeffersonville, Ind.	St. Louis, Mo.
127274		St. p. †	City of Warsaw	6	6	41.7	9.5	2.1			1898	Cincinnati, Ohio	Evansville, Ind.
126637		St. p.	City of Waterville	36	32	74.6	19.9	3.6			1898	Brewer, Me.	Baltimore, Md.
125625	J. S. R. H.	St. shp.	City of Washington	2,083	1,743	300.5	38.4	19.2			1877	Chester, Pa.	New York, N. Y.
126010		St. p.	City of Winona	212	178	137.0	29.1	4.6			1882	Dubuque, Iowa	Rock Island, Ill.
125941	J. V. L. M.	St. p.	City of Worcester	2,489	1,921	328.0	46.0	14.5			1881	Wilmington, Del.	New London, Conn.
126245		St. p.	City of Yonkers	140	92	106.7	28.6	7.8			1884	Athens, N. Y.	New York, N. Y.
125662		St. p.	City of the Straits	1,094	811	234.0	36.0	13.0	600		1878	Wyandotte, Mich.	Detroit, Mich.
126763		St. p.	Clan McDonald	230	118	95.2	24.7	5.5	100	100	1891	Aberdeen, Wash.	Seattle, Wash.
5866		St. s.	Clara	58	29	75.6	16.8	6.6			1870	New Brunswick, N. J.	Perth Amboy, N. J.
125017		St. p.	Clara	62	62	61.4	16.5	4.4	30		1871	Philadelphia, Pa.	Philadelphia, Pa.
125594		St. s.	Clara	73	44	78.5	23.0	7.1	70		1877	Tottenville, N. Y.	New York, N. Y.
126403		St. s.	Clara	40	24	75.0	15.4	7.3			1886	Jacksonville, Fla.	New Haven, Conn.
126411	K. G. W. J.	St. y.	Clara	45	22	90.6	11.4	7.3	250		1887	Bristol, R. I.	New York, N. Y.
127293		St. s.	Clara	7	5	39.2	8.7	3.5			1891	Benton Harbor, Mich.	St. Louis, Mo.
127125		St. s.	Clara S.	15	10	50.8	13.6	3.6	18		1896	Monroe, Mich.	Detroit, Mich.
5007		St. s.	Clara Batemen	40	20	65.8	16.9	7.0	50		1863	Camden, N. J.	Portsmouth, N. H.
125534		St. s.	Clara Belle	46	31	73.5	16.8	6.1	30		1876	East Saginaw, Mich.	Grand Haven, Mich.
126378		St. p.	Clara Brown	190	111	99.8	22.1	4.1			1886	Tacoma, Wash.	Tacoma, Wash.
91027		St. p.	Clara Cavett	166	168	132.0	21.0	8.5			1877	Point Harmar, Ohio	Pittsburg, Pa.
4873		St. s.	Clara Clarita	125	62	115.0	22.8	9.0			1864	Brooklyn, N. Y.	Gloucester, Mass.
125514		St. s.	Clara Ellen	109	82	108.0	17.8	8.8	60		1876	Boothbay, Me.	Newport News, Va.
126053		St. s.	Clara Hickler	15	7	41.0	12.0	5.8			1882	Buffalo, N. Y.	Marquette, Mich.
126111		St. s.	Clara May	21	11	61.0	13.0	4.0	24		1883	Lake Charles, La.	Galveston, Tex.
126586		St. s.	Clara A. Elliott	21	13	50.2	12.3	5.0			1882	Saugatuck, Mich.	Grand Haven, Mich.
126204		St. y.	Clara A. McIntyre	44	22	48.2	12.0	4.0			1884	Buffalo, N. Y.	Buffalo, N. Y.
125899		St. s.	Clara E. Uhler	43	21	65.2	17.3	7.3	60		1881	Philadelphia, Pa.	Newburyport, Mass.
126742		St. s.	Clarence	50	38	84.7	16.5	5.5			1891	Canastota, N. Y.	Charleston, S. C.
126847		St. s.	Clarence	117	71	91.5	24.7	7.5			1869	Brooklyn, N. Y.	New York, N. Y.
127300		St. s.	CLARENCE A. BLACK	4,521	3,474	413.4	50.2	24.5			1898	Lorain, Ohio	Cleveland, Ohio.
125376		St. s.	Claribel	23	11	55.6	13.6	6.3	23		1875	Belleville, N. J.	Richmond, Va.
126740		St. s.	Claribel	39	26	64.0	16.0	6.3	†75		1891	Benton Harbor, Mich.	New Orleans, La.
125937		St. s.	Clarion	1,711	1,513	240.9	36.1	15.5			1881	Wyandotte, Mich.	Erie, Pa.
125725		St. s.	Claude	42	24	67.8	15.2	6.1	30		1879	Grand Haven, Mich.	Milwaukee, Wis.
126395		St. s.	Claude S.	15	9	47.0	9.2	4.5			1885	Ogdensburg, N. Y.	Cape Vincent, N. Y.
127123		St. s. †	Claude B. Hanthorn	39	26	58.0	13.9	5.2			1896	Seattle, Wash.	Astoria, Oreg.
126985		St. y.	Claymore	32	18	75.5	9.5	7.4			1893	Nyack, N. Y.	Greenport, N. Y.
126442		St. s.	Clayt	10	9	40.5	10.8	4.2	30		1887	Indian River, Mich.	Grand Haven, Mich.
126345		St. s.	Cleo	30	15	44.0	15.0	5.4			1886	New Haven, Conn.	New Haven, Conn.
126535		St. s.	Cleo	15	12	53.0	11.0	4.0	18	16	1887	Titusville, Fla.	New Augustina, Fla.
126258		St. p.	Cleon	103	103	129.0	21.5	3.7			1884	Osoeola, Wis.	St. Augustina, Fla.
126440		St. s.	Cleone	197	140	119.0	31.2	9.5	75	150	1887	San Francisco, Cal.	San Francisco, Cal.
126866	K. L. G. W.	St. y.	Clermont	298	203	164.9	25.6	10.6	300		1892	Brooklyn, N. Y.	New York, N. Y.
4376		St. s.	Cleveland	286	149	135.0	25.9	11.6	354		1860	Cleveland, Ohio	Port Huron, Mich.
127178	K. N. B. H.	St. s.	Cleveland	1,160	730	258.2	26.1	15.9	135	200	1865	Hull, England	San Francisco, Cal.
34200		St. s.	Clifford	212	142	115.1	28.5	7.8			1890	Rocky Hill, Conn.	Hartford, Conn.
126118		St. p.	Clifton	280	185	133.0	27.8	4.1			1883	Pittsburg, Pa.	Pittsburg, Pa.
126520		St. y.	CLIFTON	153	114	101.0	16.1	8.6	50	300	1888	Chester, Pa.	New York, N. Y.
127099		St. p.	Clifton	256	201	142.4	42.0	9.0	300		1864	New York, N. Y.	Beaufort, S. C.
33853		St. s.	Climax	119	77	80.0	27.4	8.0			1872	Brooklyn, N. Y.	New York, N. Y.
126385		St. s.	Climax	20	11	58.4	9.3	4.0			1886	Peekskill, N. Y.	Perth Amboy, N. J.
126748		St. s.	Climax	16	14	51.0	8.5	4.2		8	1891	Daytona, Fla.	St. Augustine, Fla.
127007		St. p.	Climax	58	49	82.0	18.5	4.0			1893	Burlington, Iowa	Burlington, Iowa.
127319		St. p.	Clinch	24	24	80.0	16.0	2.1			1899	Kingston, Tenn.	Chattanooga, Tenn.
4870		St. p.	Clinton	586	407	152.9	32.8	11.8			1862	New York, N. Y.	New York, N. Y.
5456	J. C. M. V.	St. p.	Clinton	1,187	717	220.0	34.5	18.2			1863	Wilmington, Del.	New Orleans, La.
126026		St. s.	Clinton	12	6	39.6	10.4	5.1			1882	Glenwood, N. Y.	New York, N. Y.
127221		St. s.	Clinton	28	19	57.9	16.1	4.7			1898	East Rockaway, N. Y.	Do.
127238		St. s.	CLINTON	40	27	53.7	16.4	6.4			1898	Newburg, N. Y.	Do.
127245		St. s.	Clnton	124	62	96.0	24.6	6.2			1898	Mount Clemens, Mich.	Detroit, Mich.
125670		St. s.	Clio	117	83	94.0	22.0	6.0	70		1878	Wilmington, Del.	New York, N. Y.
127232		St. s.	CLIO	217	136	108.3	23.0	6.6			1898	Philadelphia, Pa.	Wilmington, Del.
127297		St. p.	Clio	34	34	64.0	15.0	4.3			1898	St. Michael, Alaska	St. Michael, Alaska.

† Formerly st. p. City of Detroit.

‡ Formerly *st. p. Mink No. 2.

§ Formerly U. S. C. S. st. s. Daisy.

‡ Formerly

(a) British st. s. Sirius.
 (b) " " " Scandinavian.
 (c) " " " Sirius.
 (d) Hawaiian " " Kahulu.

‡ Formerly U. S. R. C. Thomas Ewing.

‡ Formerly U. S. S. Commodore Morris.

† Estimated.

‡ Gasoline.

MERCHANT STEAM VESSELS OF THE UNITED STATES—Continued.

Official No.	Signal letters.	Rig.	Name of vessel.	Gross tonnage.	Net tonnage.	Length.	Breadth.	Depth.	Nominal horsepower.	Indicated horsepower.	When built.	Where built.	Home port (where permanent document issues).
						Feet.	Feet.	Feet.					
85885		St. a.	Clipper	19	9	48.0	14.0	6.1			1885	Greenpoint, N. Y.	New York, N. Y.
126489		St. p.	Clipper	98	96	133.6	25.0	3.4			1888	Haynes Landing, W. Va.	Wheeling, W. Va.
127079		St. p.	Clipper	185	111	124.0	21.6	3.5			1895	Pittsburg, Pa.	Pittsburg, Pa.
127331		St. p.	Clipper	10	10	40.0	11.0	2.4			1899	Buffalo, Iowa	Rock Island, Ill.
127148		St. y.	Clocia	26	18	60.2	11.5	5.5	150		1896	Boston, Mass.	Boston, Mass.
125086		St. p.	Clyde	121	121	125.0	19.0	4.0			1870	Dubuque, Iowa	St. Paul, Minn.
125046		St. a.	Clyde	1,306	1,158	256.0	36.6	19.3			1881	West Bay City, Mich.	Buffalo, N. Y.
127049		St. a.	Clyde	388	335	175.0	33.0	5.2			1894	Jeffersonville, Ind.	St. Louis, Mo.
105196		St. p.	Coal Bluff	162	162	136.0	24.0	4.4			1871	Pittsburg, Pa.	Pittsburg, Pa.
5350		St. p.	Coal City	361	361	170.0	32.4	4.9			1864	Brownsville, Pa.	Pittsburg, Pa.
120765		St. a.	Coaster	119	90	98.0	22.0	8.1	60		1899	Toledo, Ohio	Cape Vincent, N. Y.
12431		St. a.	Cocheo	67	23	77.0	18.2	8.7			1887	Bath, Me.	Boston, Mass.
127271	K. N. M. V.	St. a.	Cocoa	1,214	941	205.4	36.0	26.0			1879	Philadelphia, Pa.	St. Augustine, Fla.
126486		St. a.	Conorus	2,165	1,802	275.5	40.1	26.0			1892	Buffalo, N. Y.	Erie, Pa.
125135		St. a.	Coe F. Young	65	33	74.3	19.0	8.6			1872	Sleightsburg, N. Y.	Albany, N. Y.
126042		St. a.	COLGATE HOYT	1,252	1,008	276.5	36.1	18.6			1890	Duluth, Minn.	Buffalo, N. Y.
6719		St. p.	Colin Campbell	373	279	158.7	30.2	11.4	850		1869	Gibraltar, Mich.	Milwaukee, Wis.
26900		St. p.	College Point	724	593	214.0	45.0	11.0			1868	Hoboken, N. J.	New York, N. Y.
127218		St. a. †	Collinsville	11	7	36.0	8.8	4.0			1897	San Francisco, Cal.	San Francisco, Cal.
126548		St. a.	COLLIS	205	102	110.0	23.0	13.0	150	600	1889	do	do
125099	J. M. S. K.	St. shp.	Colon	2,685	1,843	292.0	40.0	20.3	300		1873	Chester, Pa.	New York, N. Y.
126701		St. a.	Colon	104	58	90.0	20.0	10.0			1891	Wilmington, Del.	do
126347		St. a.	Col. Bartlett	11	6	38.8	9.2	3.3			1886	Fremont, Ohio	Sandusky, Ohio.
126027		St. a.	Col. Ferry	17	9	42.0	12.5	6.5			1882	Lake Harbor, Mich.	Grand Haven, Mich.
126801		St. p.	Col. Ledyard	203	101	94.9	46.3	8.9			1891	Noank, Conn.	New London, Conn.
126095		St. p.	Colonel Patterson	119	119	117.5	20.5	3.9			1883	Keokuk, Iowa	Burlington, Iowa.
126532		St. a.	Col. E. A. Stevens	48	24	77.0	15.9	7.3			1888	Hoboken, N. J.	New York, N. Y.
4566		St. a.	Col. E. B. Grubb	25	12	54.0	13.7	6.0			1865	Philadelphia, Pa.	do
125876		St. a.	Col. J. C. Hill	11	9	38.9	11.4	4.6	10		1880	Baltimore, Md.	Norfolk, Va.
125983		St. a.	Col. John F. Gaynor	153	76	91.5	21.0	10.4	500		1893	Philadelphia, Pa.	New York, N. Y.
126012		St. a.	Colonial	1,501	1,188	244.5	36.3	19.2	600		1882	Cleveland, Ohio.	Cleveland, Ohio.
127080		St. a.	Colonial	110	80	91.2	17.4	5.7			1895	Baldwinsville, N. Y.	Oswego, N. Y.
125734	J. T. K. C.	St. shp.	Colorado	2,764	2,022	306.0	39.6	21.6	1,200		1879	Chester, Pa.	New York, N. Y.
126284		St. p.	Colorado	833	541	171.0	36.7	13.4			1885	Wilmington, Del.	do
4880		St. a.	Columbia	89	52	112.1	18.4	7.5			1863	Philadelphia, Pa.	Albany, N. Y.
5497		St. p.	Columbia	5-6	416	154.0	31.7	12.3	80		1867	Brooklyn, N. Y.	New York, N. Y.
5971		St. a.	Columbia	19	10	55.0	13.4	6.1	36		1871	Philadelphia, Pa.	Baltimore, Md.
125144		St. a.	Columbia	96	48	87.0	20.0	9.0			1872	Brooklyn, N. Y.	New York, N. Y.
125507		St. p.	Columbia	663	535	220.0	34.0	7.2	226		1876	Wilmington, Del.	Philadelphia, Pa.
125592	J. S. K. G.	St. p.	Columbia	1,468	1,098	260.6	39.0	12.0			1877	Greenpoint, N. Y.	Baltimore, Md.
125614		St. p.	Columbia	368	284	141.0	30.0	7.7	150		1877	Wilmington, Del.	Camden, N. J.
125801	J. T. Q. R.	St. shp.	Columbia	2,721	1,746	309.0	38.5	14.4			1880	Chester, Pa.	Portland, Ore.
125947		St. s.	Columbia	1,373	1,053	235.4	35.6	18.9			1881	Cleveland, Ohio.	Sandusky, Ohio.
126578		St. c. bt.	Columbia	130	104	92.7	17.4	9.2			1849	Lockport, N. Y.	Buffalo, N. Y.
126643		St. a.	Columbia	174	109	108.4	28.5	9.1			1890	Athens, N. Y.	New York, N. Y.
126786		St. p.	Columbia	588	459	148.0	48.0	12.0	150		1891	Baltimore, Md.	Washington, D. C.
126823		St. a.	Columbia	132	70	102.0	24.3	11.3			1891	North Bend, Ore.	San Francisco, Cal.
126861		St. a.	Columbia	139	90	109.0	20.9	9.0	180		1892	Grand Haven, Mich.	Grand Haven, Mich.
126864		St. p.	Columbia	260	260	170.0	35.0	6.0			1892	Jeffersonville, Ind.	Louisville, Ky.
126882		St. a.	Columbia	83	41	81.0	17.2	7.6	80		1892	Grand Haven, Mich.	Grand Haven, Mich.
126903		St. a.	Columbia	19	9	56.5	13.3	4.4	16		1892	Middletown, Conn.	Portsmouth, N. H.
126957		St. p.	Columbia	197	197	156.0	24.2	4.0			1893	Point Pleasant, W. Va.	Wheeling, W. Va.
127018	K. L. V. B.	St. y.	COLUMBIA	380	190	189.0	23.0	14.6		1,888	1894	Philadelphia, Pa.	New York, N. Y.
127064		St. p.	Columbia	92	87	123.6	32.0	3.2			1894	Madisonville, La.	Shieldsboro, Miss.
127069		St. p.	Columbia	810	660	156.0	36.6	13.3	2,000		1895	Chester, Pa.	New York, N. Y.
127116		St. a.	COLUMBIA	84	57	77.0	18.0	9.0	250		1896	Philadelphia, Pa.	Philadelphia, Pa.
127140		St. a.	Columbia	26	17	58.4	12.6	3.7	20		1896	Clayton, N. Y.	Cape Vincent, N. Y.
127192		St. p.	Columbia	222	222	166.5	33.6	5.0			1897	Clinton, Iowa	Rock Island, Ill.
127234	K. N. H. M.	St. y.	Columbia	22	15	56.8	11.2	5.7			1898	New York, N. Y.	Hartford, Conn.
127243		St. p.	Columbia	73	73	80.5	18.8	3.8			1898	Osage City, Mo.	St. Louis, Mo.
127310	K. N. T. C.	St. shp.	Columbia	2,976	1,816	326.4	38.2	21.0	246		1883	Glasgow, Scotland	Tacoma, Wash.
127320		St. a.	Columbia	9	5	25.8	10.6	2.7			1894	Fairhaven, Wash.	Pt. Townsend, Wash.
127207		St. a. †	Colwell	20	11	57.7	13.0	8.5			1897	Ilwaco, Wash.	Astoria, Ore.
126316	K. D. F. C.	St. shp.	Comal	2,934	2,251	320.0	42.8	21.5	2,300		1885	Chester, Pa.	New York, N. Y.
126888		St. y.	COMANCHE	357	190	172.3	25.0	12.7			1892	Cleveland, Ohio.	Cleveland, Ohio.
127111	K. M. L. R.	St. shp.	COMANCHE	8,202	2,073	300.0	46.0	18.9	3,000		1895	Philadelphia, Pa.	New York, N. Y.
126772		St. p.	Combine	25	12	62.6	16.8	3.4	40		1891	Saugatuck, Mich.	Grand Haven, Mich.
15656		St. s.	Comet	49	24	64.0	16.0	7.7			1870	Camden, N. J.	Philadelphia, Pa.
123336		St. s.	Comet	23	11	51.0	12.5	5.2	10		1874	Apponaug, R. I.	Baltimore, Md.
126107		St. a.	Comet	63	47	82.0	17.0	7.0			1883	Aaronsville, Ore.	Cooks Bay, Ore.

† Formerly st. a. Green Point.

‡ Formerly *st. p. Abe McDonald.

§ Formerly st. a. Fred Tank.

¶ Formerly st. a. Cuba.

** Formerly Spanish st. a. } a Cuba.
 } b Argonanta.

* Formerly st. p. Wiehawken.

† Formerly British st. shp. } a Methven Castle.

‡ Formerly st. a. Lillie Somers.

§ Formerly st. a. Lillie Somers.

¶ U. S. S. Wasp, April 1, 1898.

‡ U. S. S. Frolic, June 2, 1898.

† Estimated.

‡ Naphtha.

§ Composite.

|| Gasoline.

MERCHANT STEAM VESSELS OF THE UNITED STATES—Continued.

Official No.	Signal letters.	Rig.	Name of vessel.	Gross tonnage.	Net tonnage.	Length.	Breadth.	Depth.	Nominal horsepower.	Indicated horsepower.	When built.	Where built.	Home port (where permanent document issues).
126457		*St. p.	Comet	98	73	120.6	20.7	4.2	50		1887	Baltimore, Md.	New York, N. Y.
126726		*St. p.	Comet	7	7	50.6	11.0	2.8			1891	Moline, Ill.	Burlington, Iowa.
127065		*St. a.	Comet	112	56	80.5	21.7	2.5			1894	Newburg, N. Y.	New York, N. Y.
127184		*St. a.	Comet	12	8	44.4	11.7	4.4			1895	Astoria, Oreg.	Astoria, Oreg.
127338		*St. y.	Comet	21	13	63.0	11.1	6.0			1899	Bridgetown, Conn.	Bridgetown, Conn.
126465	K. G. J. C.	*St. a.	COMFORT	86	55	102.1	23.9	6.7	90		1887	Baltimore, Md.	Baltimore, Md.
127169		*St. a.	Comfort	10	7	40.1	10.7	3.8			1896	Trenton, N. J.	Trenton, N. J.
126902		*St. a.	Commander	99	49	76.3	21.7	2.6			1893	Wilmington, Del.	New York, N. Y.
127246		*St. a.	Commander	38	31	68.0	16.4	5.8			1898	Baltimore, Md.	Do.
126545		*St. a.	Commerce	112	98	98.9	19.0	6.0			1878	Milwaukee, Wis.	Toledo, Ohio.
18913		*St. a.	Commodore	40	20	69.9	14.6	7.9			1863	Chicago, Ill.	Chicago, Ill.
125452		*St. a.	Commodore	2,082	1,927	285.4	42.2	15.4	900		1875	Cleveland, Ohio	Buffalo, N. Y.
126412		*St. a.	Commodore	125	79	96.0	30.3	8.5			1887	Wilmington, Del.	New York, N. Y.
126636		*St. p.	Commodore	86	86	97.0	23.2	3.2			1890	New Haven, Mo.	St. Louis, Mo.
127353		*St. p.	Commodore	32	32	70.0	18.0	3.0			1898	Lake City, Minn.	St. Paul, Minn.
4900		*St. p.	Commodore Barney	538	409	143.6	33.9	12.2			1859	Brooklyn, N. Y.	Cincinnati, Ohio.
125044		*St. a.	Commodore Duryea	45	22	74.1	18.1	7.0			1872	Port Richmond, N. Y.	New York, N. Y.
4869		*St. p.	Commodore Perry	538	415	143.6	33.9	12.2			1859	Brooklyn, N. Y.	Charleston, S. C.
4876		*St. p.	Communiaw	1,023	809	217.6	33.4	12.0			1883	do	New York, N. Y.
80410		*St. a.	Communiaw	93	54	98.8	30.8	7.9			1873	Keyport, N. J.	Do.
126501		*St. a.	Companion	196	124	124.0	28.2	6.1	60		1883	Toledo, Ohio	Detroit, Mich.
126596		*St. a.	Compton	107	54	83.4	24.0	8.0			1889	Wilmington, Del.	Wilmington, N. C.
126369		*St. p.	Conanicut	353	241	125.5	28.0	10.0			1891	do	Newport, R. I.
126719	K. J. H. D.	*St. shp.	CONCHO	8,724	2,640	329.5	47.0	21.2			1891	Chester, Pa.	New York, N. Y.
127249		*St. a.	CONCORD	353	186	128.0	26.8	15.0			1898	Philadelphia, Pa.	Fall River, Mass.
127295		*St. p.	CONCORD	23	17	50.0	15.0	3.5			1898	Boston, Mass.	Boston, Mass.
127306		*St. p.	Concord	71	11	46.0	11.0	3.5			1898	St. Michael, Alaska	St. Michael, Alaska.
125846		*St. p.	Concordia	72	72	92.0	25.5	4.6			1880	Jeffersonville Ind	Natchez, Miss.
125858		*St. a.	Conemaugh	1,609	1,453	251.0	36.0	14.3	1,000		1880	Bay City, Mich.	Erie, Pa.
126681	K. H. Q. F.	*St. shp.	Conemaugh	2,328	1,739	293.8	37.1	25.3			1882	Sunderland, England	New York, N. Y.
125669		*St. a.	Conestoga	1,726	1,562	252.8	36.0	16.2			1878	Cleveland, Ohio	Erie, Pa.
127057		*St. a.	Coney Island	31	15	51.1	14.5	6.6			1880	Gravesend, N. Y.	New York, N. Y.
126843		*St. a.	Confidence	85	42	85.0	17.6	2.5	210		1880	Philadelphia, Pa.	Charleston, S. C.
126918		*St. a.	Confidence	63	26	68.5	17.1	7.3	150		1893	Bordentown, N. J.	Bridgetown, Conn.
127307		*St. a.	Confidence	65	33	78.7	18.3	8.0			1896	Baltimore, Md.	Boston, Mass.
127225		*St. p.	Connasauga	39	39	90.0	13.6	3.6			1897	Rome, Ga.	Mobile, Ala.
127000		*St. a.	Connaut	62	31	69.0	18.0	10.2			1893	Buffalo, N. Y.	Buffalo, N. Y.
126559		*St. p.	CONNECTICUT	3,399	1,872	345.5	48.8	18.0			1889	Noank, Conn.	Providence, R. I.
126661		*St. p.	CONNECTICUT	42	31	71.4	14.6	4.5			1890	City Island, N. Y.	New York, N. Y.
125882		*St. a.	Conoho	366	297	161.6	23.5	8.0	225	170	1881	Philadelphia, Pa.	Baltimore, Md.
4893		*St. a.	Conqueror	176	91	123.0	22.0	10.1			1862	Buffalo, N. Y.	Albany, N. Y.
126645		*St. a.	Conqueror	18	9	45.0	13.5	6.0			1890	Brooklyn, N. Y.	New York, N. Y.
126267		*St. p.	Constance	422	377	161.5	32.0	5.5	75		1874	San Francisco, Cal.	San Francisco, Cal.
4340		*St. p.	Constitution	96	48	39.6	18.8	8.0	250		1864	Clayton, N. Y.	Cleveland, Ohio.
127090		*St. y.	Consuelo	30	23	73.8	11.2	6.2	75		1895	Trenton, N. J.	New York, N. Y.
126945		*St. y.	Contaluta	38	19	75.2	13.0	5.0			1893	Detroit, Mich.	Detroit, Mich.
127041		*St. a.	Contest	14	7	52.0	10.4	4.6			1894	Chicago, Ill.	Chicago, Ill.
4631	H. D. L. V.	*St. p.	Continental	1,024	947	286.0	34.0	11.5			1860	Brooklyn, N. Y.	New Haven, Conn.
126016		*St. a.	Continental	1,506	1,188	244.7	35.4	19.2	600		1882	Cleveland, Ohio	Marquette, Mich.
127298		*St. p.	Conveyer	121	110	210.2	30.3	4.4			1898	Middleport, Ohio	Wheeling, W. Va.
125182		*St. a.	Convoy	78	39	89.5	19.0	9.2	520		1873	Philadelphia, Pa.	Baltimore, Md.
126468		*St. p.	Cooper's Point	170	170	146.0	26.5	3.7			1883	Madison, Ind.	Wheeling, W. Va.
125735		*St. p.	Cooper's Point	389	261	141.2	30.0	7.7	150		1879	Wilmington, Del.	Camden, N. J.
126223	K. C. M. T.	*St. a.	Coos Bay	544	403	150.5	27.0	14.0			1884	Marshfield, Oreg.	San Francisco, Cal.
126700		*St. a.	Coos River	16	8	44.6	11.6	5.1			1891	do	Coos Bay, Oreg.
127163	K. M. V. Q.	*St. a.	Coquille River	424	274	146.2	34.2	12.4			1896	Foster, Oreg.	San Francisco, Cal.
5947		*St. p.	Cora	21	10	58.0	22.5	3.8			1867	Suffield, Conn.	Hartford, Conn.
126924		*St. a.	Cora	14	7	45.2	11.6	4.8			1892	Riverview, Mich.	Detroit, Mich.
126525		*St. a.	Cora Belle	16	10	41.2	11.3	4.0			1888	North McGregor, Iowa.	Cairo, Ill.
126228		*St. a.	Cora A. Sheldon	52	27	65.1	16.6	9.2			1883	Saugatuck, Mich.	Marquette, Mich.
125369		*St. a.	Cora L. Staples	92	46	100.0	20.3	6.2			1872	Wilmington, Del.	Fall River, Mass.
125598		*St. a.	Cora P. White	106	53	95.0	18.2	7.6			1877	Fall River, Mass.	Fall River, Mass.
127129		*St. a.	CORALIA	4,330	3,351	413.2	48.0	24.0			1896	Cleveland, Ohio	Cleveland, Ohio.
127124	K. M. P. T.	*St. y	Corinthia	27	24	66.8	11.7	5.0			1896	New York, N. Y.	Providence, R. I.
126334		*St. a.	Cormorant	977	817	218.4	34.6	14.0			1873	Cleveland, Ohio	Buffalo, N. Y.
125020		*St. a.	Cornelia	41	21	66.2	16.2	7.3			1881	Tottenville, N. Y.	Boston, Mass.
126018		*St. a.	Cornelia	38	19	61.6	16.0	8.3			1882	Buffalo, N. Y.	Wewage, N. Y.
125890		*St. a.	Cornelius Van Cott	41	26	64.3	14.5	5.9			1881	Brooklyn, N. Y.	New York, N. Y.
10603		*St. a.	Cornell	37	18	63.4	15.6	6.0			1886	Dorchester, N. J.	Do.
127141		*St. y.	Cornell	14	9	80.0	9.0	5.0			1895	Ithaca, N. Y.	Albany, N. Y.
8227		*St. a.	Corona	32	16	79.1	13.0	5.8			1882	Newport, R. I.	Boston, Mass.

* Formerly st. a. O. B. Green.
 * Formerly { ast. p. Ethan Allen.
 * Formerly { b U. S. S. Commodore Barney.

* Formerly st. a. Wm. H. Payne.
 * Formerly British st. shp. Sacrobosco.
 * Formerly { ast. s. Dictator.
 * Formerly { b U. S. S. Sweet Brier.

* Formerly st. a. Gratitude.
 * Formerly st. v. Barracuda.
 * U. S. S. Waban June 25, 1898.

† Estimated.
 † Naphtha.
 † Gasoline.

MERCHANT STEAM VESSELS OF THE UNITED STATES—Continued.

Official No.	Signal letters.	Rig.	Name of vessel.	Gross tonnage.	Net tonnage.	Length.	Breadth.	Depth.	Nominal horsepower.	Indicated horsepower.	When built.	Where built.	Home port (where permanent document issues).
126505		St. a	CORONA	2,408	1,828	299.5	40.8	21.0			1888	Cleveland, Ohio	Cleveland, Ohio.
126522	K. G. B. H.	St. shp.	CORONA	1,492	966	220.7	35.2	15.7	850		1888	Philadelphia, Pa.	New York, N. Y.
126850		St. a	Corona	27	13	64.0	16.5	7.5			1892	Duluth, Minn.	Duluth, Minn.
126839		St. a	Corona	23	12	51.4	12.7	5.2			1892	Astoria, N. Y.	New York, N. Y.
126378		St. p.	Coronado	308	222	100.0	26.0	9.2	80	75	1886	San Francisco, Cal.	San Diego, Cal.
126171		St. p.	Corozal	283	203	142.8	30.9	5.9			1883	Cincinnati, Ohio	New Orleans, La.
126184		St. a	Corzair	95	47	82.5	18.9	8.5			1884	Camden, N. J.	Pittsburg, Pa.
126441		St. y.	Corzair	36	29	58.2	10.1	5.0	15		1887	Buffalo, N. Y.	Buffalo, N. Y.
126516		St. a	Corzair	70	35	85.6	18.9	5.6			1888	East Providence, R. I.	Providence, R. I.
126777	K. J. S. V.	St. y.	CORSAIR	500	280	205.0	27.0	16.5	2,000		1891	Philadelphia, Pa.	New York, N. Y.
127328	K. N. W. S.	St. y.	CORSAIR	1,136	772	270.0	33.3	20.9			1899	Newburg, N. Y.	Do.
126023		St. a	Corrica	368	306	143.5	26.2	7.5			1882	Wilmington, Del.	Baltimore, Md.
126474		St. a	Corrica	2,364	1,786	299.5	40.8	21.0			1888	Cleveland, Ohio	Cleveland, Ohio.
125842		St. c. bt.	Cortia	131	103	94.5	17.8	8.9			1880	Havana, N. Y.	New York, N. Y.
91664	K. C. J. D.	St. y.	Creette	42	21	80.0	12.8	7.9			1884	Bristol, R. I.	Do.
126741	K. J. N. P.	St. shp.	COSTA RICA	1,793	1,166	221.5	36.0	19.3	1,400		1891	Chester, Pa.	Do.
126613	K. G. W. T.	St. a	Cottage City	1,885	981	333.1	40.6	23.2			1890	Bath, Me.	Do.
126793		St. a	Countess	9	5	56.4	10.7	3.0			1891	Detroit, Mich.	Newport News, Va.
126291		St. p.	Courier	296	296	163.8	32.2	4.6			1885	Freedom, Pa.	Cincinnati, Ohio.
127179	K. N. B. L.	St. y.	COURIER	65	44	91.8	15.8	8.5	1350		1897	South Boston, Mass.	Chicago, Ill.
81364		St. p.	Courtney	66	50	75.7	20.3	4.0			1892	Wilmington, N. C.	St. Augustine, Fla.
127317		St. a	Coutler and McKenzie	14	10	42.0	12.8	4.1			1899	Patchogue, N. Y.	Greenport, N. Y.
125673		St. p.	Coxsackie	77	41	66.4	33.4	7.4			1878	New Baltimore, N. Y.	Albany, N. Y.
127260		St. y.	Coyadetta	33	16	66.7	13.9	6.2			1898	Noank, Conn.	New London, Conn.
127191	K. N. C. B.	St. y.	Coyote	44	30	72.5	14.0	7.4			1897	Long Island City, N. Y.	Washington, D. C.
125739		St. a	Crawford	36	18	60.2	16.9	7.4			1880	Milwaukee, Wis.	Chicago, Ill.
128243		St. a	Credmoor	19	11	52.6	14.0	5.0	15		1884	Brewer, Me.	Mt. Desert Ferry, Me.
127322		St. a	Credmore	10	7	48.9	12.9	4.4			1899	do	Deer Isle, Me.
127336		St. p.	Credsboro	20	9	60.0	11.0	2.0			1899	Ireland, Ky.	Louisville, Ky.
127166	K. M. V. W.	St. shp.	CREOLE	3,801	2,361	352.0	44.0	14.5		3,500	1896	Newport News, Va.	New York, N. Y.
127340		St. a	Creole	9	9	54.4	11.4	2.6			1899	Grand Prairie, La.	New Orleans, La.
75486		St. p.	CRESCENT	239	239	144.0	28.0	5.0			1871	Pittsburg, Pa.	Do.
126641		St. a	Crescent	71	50	77.2	16.1	6.0	100		1890	Grand Haven, Mich.	Grand Haven, Mich.
126896		St. a	Crescent	16	6	49.4	10.6	2.6			1892	Tacoma, Wash.	Pt. Townsend, Wash.
127013		St. a	CRESCENT	84	42	100.0	20.1	9.4			1893	Jacksonville, Fla.	Jacksonville, Fla.
127138		St. a	Crescent	33	20	67.8	12.2	3.4		115	1896	Bridgeton, N. J.	Petersburg, Va.
127197		St. p.	Crescent	57	35	66.0	14.0	2.6			1895	Rising Sun, Ind.	Louisville, Ky.
125394		St. a	Crescent City	89	62	90.0	20.5	8.8	80		1874	Philadelphia, Pa.	Brunswick, Ga.
126014		St. a	Crescent City	296	198	145.0	28.4	12.2	160		1882	San Francisco, Cal.	San Francisco, Cal.
145134		St. p.	Crescent City	154	107	107.0	22.8	6.0			1877	Northport, N. Y.	Apalachicola, Fla.
127178		St. a	CRESCENT CITY	4,213	3,075	408.0	48.2	23.9		1,800	1897	Chicago, Ill.	Duluth, Minn.
135569		St. p.	Crescent City	194	194	121.0	30.2	5.0			1880	Cincinnati, Ohio	Evansville, Ind.
126020		St. a	Cresco	62	36	75.0	17.0	5.4			1882	Ogdensburg, N. Y.	Ogdensburg, N. Y.
127283		St. p.	Creve Coeur	12	10	56.0	10.6	2.6			1898	Peoria, Ill.	Peoria, Ill.
126000		St. a	Crocket	27	14	53.0	14.9	6.7	10		1871	Algiers, La.	New Orleans, La.
126955		St. a	Cris Grover	56	28	68.8	18.3	9.8			1893	Buffalo, N. Y.	Cleveland, Ohio.
4919		St. a	Croatan	22	12	53.6	14.8	4.4	67		1864	Chester, Pa.	Norfolk, Va.
126166		St. p.	Croatan	17	8	60.6	10.6	2.6			1887	Elizabeth City, N. C.	Edenton, N. C.
127156		St. a	Crossus	36	18	75.0	12.0	3.0	25		1896	Wilmington, N. C.	Wilmington, N. C.
126617		St. a	Crosby	35	17	64.4	15.6	6.8			1889	Benton Harbor, Mich.	Duluth, Minn.
125893		St. a	Croton	54	27	64.5	18.4	7.6			1881	Athens, N. Y.	New York, N. Y.
110511		St. p.	Crown Hill	120	120	127.0	19.5	4.0			1882	Middleport, Ohio	Cincinnati, Ohio.
126388		St. a	Cruiser	62	32	70.0	16.0	4.0	80		1886	North Bend, Ore.	San Francisco, Cal.
126687		St. p.	CRUISER	341	240	152.0	30.0	5.0	620		1890	Pittsburg, Pa.	Pittsburg, Pa.
127194		St. a	Crusoe	10	9	40.1	12.0	4.7			1897	Freeport, N. Y.	Patchogue, N. Y.
130042		St. p.	Crystal Stream	268	167	132.6	25.6	9.3			1873	Bulls Ferry, N. J.	New York, N. Y.
126120		St. a	Cte. Saloy	18	9	58.7	12.4	4.4			1883	New Orleans, La.	New Orleans, La.
125028		St. a	Cuba	1,526	1,359	231.7	35.7	13.3			1872	Buffalo, N. Y.	Buffalo, N. Y.
127193		St. a	Cuban Queen	25	17	48.4	24.7	3.0			1897	Columbus, Wash.	Portland, Ore.
125613		St. a	Cumberland	1,601	1,280	251.5	38.3	19.7			1881	Cleveland, Ohio	Sandusky, Ohio.
126109		St. a	Cumberland	119	88	124.0	21.5	7.5			1882	Manteo, N. C.	Galveston, Tex.
126281	K. C. W. L.	St. p.	Cumberland	1,603	896	252.2	37.0	14.8	1,000		1885	Bath, Me.	Eastport, Me.
127257		St. a	CUMBERLAND	877	209	135.0	27.0	15.0			1898	Baltimore, Md.	Baltimore, Md.
140128		St. a	Cupid	14	9	44.8	11.5	4.8			1874	Buffalo, N. Y.	Duluth, Minn.
127113	K. M. N. J.	St. shp.	CURACAO	1,503	896	241.3	38.0	16.3	1,200		1895	Philadelphia, Pa.	New York, N. Y.
127170		St. p.	Curio	29	18	49.4	14.2	2.6			1897	Aberdeen, Wash.	Pt. Townsend, Wash.
127036		St. p.	Curiosity	44	36	74.0	18.4	3.8			1894	Patchogue, N. Y.	Patchogue, N. Y.
5797		St. a	Curlew	28	14	64.0	12.0	6.0			1869	Wilmington, Del.	Boston, Mass.
5965		St. a	Curlew	63	31	77.4	20.0	6.0			1867	Ogdensburg, N. Y.	Ogdensburg, N. Y.
127.80		St. a	Curlew	29	13	59.4	14.6	6.0	80	80	1895	Millbridge, Me.	Machias, Me.

1 Formerly st. y. Marina.

2 Formerly *st. p. W. T. Daggett.

3 Formerly st. a. Joseph A. Stone.

4 Formerly st. p. a Tourist.

5 Formerly *st. p. Harry Hill.

6 Formerly *st. p. Evansville.

7 Formerly st. p. Rush.

8 Formerly st. p. Nelson K. Hopkins.

9 Formerly st. a. Lida.

a U. S. S. Gloucester, April 23, 1898.

b U. S. S. Solace, May 14, 1898.

† Estimated.

‡ Gasoline.

MERCHANT STEAM VESSELS OF THE UNITED STATES—Continued.

Official No.	Signal letters.	Rig.	Name of vessel.	Gross tonnage.	Net tonnage.	Length.	Breadth.	Depth.	Nominal horsepower.	Indicated horsepower.	When built.	Where built.	Home port (where permanent document issues).
						<i>Feet.</i>	<i>Feet.</i>	<i>Feet.</i>					
127318		St. a. †	Curlew	13	7	33.5	10.6	3.5			1899	McClellanville, S. C.	Charleston, S. C.
127182		*St. p.	Currentview	49	33	69.0	13.0	2.5			1897	Douphan, Mo.	Memphis, Tenn.
127382		St. a.	Curtin	85	58	86.5	19.2	8.8			1898	Cramer Hill, N. J.	Camden, N. J.
126155		St. a.	Cyclone	122	69	97.6	21.5	6.7			1883	Cleveland, Ohio	Cape Vincent, N. Y.
126755		*St. p.	Cyclone	138	138	121.0	22.6	4.0			1891	Stillwater, Minn.	St. Paul, Minn.
126915		St. a.	Cyclone	9	9	36.0	7.0	4.0			1892	Metropolis, Ill.	Memphis, Tenn.
126916		*St. p.	Cyclone	92	92	117.0	21.0	3.0		10	1892	Pittsburg, Pa.	Pittsburg, Pa.
127177		*St. p. †	Cyclone	31	15	58.5	20.5	2.5			1890	Marion, Mo.	Memphis, Tenn.
125192		St. a.	Cyclops	128	64	110.6	22.5	9.6			1873	Tottenville, N. Y.	Baltimore, Md.
125511		St. a.	Cygnat	43	38	62.2	16.4	6.0		40	1876	Noank, Conn.	New Bedford, Mass.
125793		St. a.	Cygnat	12	10	42.3	12.0	4.9			1878	Buffalo, N. Y.	Grand Haven, Mich.
126565		Cygnat	13	9	31.0	10.6	4.4			12	1889	Branford, Conn.	New Haven, Conn.
126713		St. a.	Cygnat	25	12	59.5	13.8	5.4		90	1890	East Boston, Mass.	Salem, Mass.
125900		*St. p.	Cygnus	857	555	212.6	31.4	11.3			1881	Chester, Pa.	New York, N. Y.
5979		St. a.	Cynthia	99	99	96.0	18.8	10.2		80	1872	Philadelphia, Pa.	Galveston, Tex.
127210		St. y.	Cynthia	12	8	38.0	9.1	3.4			1897	Hartford, Conn.	Hartford, Conn.
126618		St. a.	Cynthia	31	15	55.8	15.8	6.9		110	1890	Baltimore, Md.	Baltimore, Md.
126759		St. a.	Cynthia	53	29	70.6	17.2	7.5		80	1891	do	Charleston, S. C.
127106		St. y.	CYNTHIA	103	70	120.0	17.5	6.6		350	1895	Detroit, Mich.	Detroit, Mich.
125904		St. a.	Cynthia No. 2	108	54	92.4	19.5	9.0		300	1882	Philadelphia, Pa.	Savannah, Ga.
127162	K. M. V. N.	St. y.	Cypher	31	21	53.3	16.2	6.6			1896	South Boston, Mass.	New London, Conn.
126251		St. y.	Cyrene	10	6	48.2	9.1	3.3			1882	Astoria, N. Y.	Norfolk, Va.
126774		St. y.	Cyrene	21	15	61.0	10.0	5.8		65	1891	Seattle, Wash.	Seattle, Wash.
5123	H. F. B. N.	*St. p.	Cyrus Walker	241	154	130.0	25.7	8.6		202	1864	San Francisco, Cal.	Pt. Townsend, Wash.
126693	K. H. V. Q.	St. a.	Ozarina	1,045	793	216.0	30.8	14.1		1300	1883	Sunderland, England	San Francisco, Cal.
D.													
157521		*St. p.	D. Armstrong	32	16	56.0	16.0	4.0			1898	St. Michael, Alaska	St. Michael, Alaska.
157175		St. a.	D. Dussault	55	30	76.5	18.3	5.0		†25	1886	Sandusky, Ohio	Sandusky, Ohio.
157065		St. a.	D. Leuty	646	550	178.5	33.9	12.3			1882	Lorain, Ohio	Port Huron, Mich.
6653		*St. p.	D. Murchison	249	217	129.0	20.0	5.2			1869	Wilmington, Del.	Savannah, Ga.
157257		St. a.	D. Rouglau	34	17	60.0	16.0	5.1			1869	do	Boston, Mass.
157075		*St. p.	D. A. Nisbet	61	64	108.8	20.9	2.7			1889	Evansville, Ind.	Evansville, Ind.
157287		St. p.	D. C. Whitney	1,090	1,013	229.0	40.0	14.7			1882	St. Clair, Mich.	Detroit, Mich.
167207		St. p.	D. D. Baker	79	70	117.0	18.3	4.3			1890	Frankfort, Ky.	Louisville, Ky.
6867		St. a.	D. D. Johnson	17	8	45.0	12.3	7.4		†100	1884	East Saginaw, Mich.	Detroit, Mich.
35149		St. p.	D. E. Knight	217	199	131.5	28.4	3.3		75	1875	Marysville, Cal.	San Francisco, Cal.
157297		St. a.	D. F. Rose	258	203	140.1	26.3	10.9		76	1868	Marine City, Mich.	Port Huron, Mich.
6830		St. s.	D. F. Skinner	30	15	52.4	14.8	6.2			1890	New Baltimore, N. Y.	Albany, N. Y.
6682		*St. p.	D. K. Neal	37	19	57.0	16.8	6.5			1873	Mystic, Conn.	Crisfield, Md.
6939		St. a.	D. L. Tally	263	263	166.8	37.0	5.0		240	1870	Cincinnati, Ohio	Mobile, Ala.
157271		St. a.	D. M. Key	16	8	50.7	12.4	5.2		20	1877	Glenwood, N. Y.	Washington, D. C.
157040		St. a.	D. N. Runnels	37	18	58.9	15.3	6.9			1890	Port Huron, Mich.	Port Huron, Mich.
157599		St. a.	D. P. Hall	54	32	67.4	16.2	9.0		23	1881	Buffalo, N. Y.	Chicago, Ill.
157390		*St. p.	D. R. Campbell	718	409	176.1	35.4	5.9			1893	Seattle, Wash.	Seattle, Wash.
6984		St. a.	D. S. Arnott	93	46	78.5	20.5	9.7			1893	Tottenville, N. Y.	New York, N. Y.
157432		*St. p.	D. S. Baker	710	566	165.0	36.3	5.0			1879	Cello, Oreg.	Portland, Oreg.
157378		St. a.	D. T. Denny	25	17	46.2	12.7	4.6			1889	Seattle, Wash.	Seattle, Wash.
6760		St. a.	D. T. Helm	64	32	68.0	18.0	9.3			1893	Benton Harbor, Mich.	Duluth, Minn.
1356		*St. p.	D. T. Lane	146	146	129.0	24.0	4.0			1871	Pittsburg, Pa.	Cincinnati, Ohio.
6822		St. a.	D. T. Watson	80	80	99.0	17.0	2.6			1864	do	Pittsburg, Pa.
27610		St. a.	Daisy	125	62	107.4	18.0	8.3		130	1874	Noank, Conn.	Cape Charles, Va.
157004		St. a.	Daisy	25	22	62.0	15.8	6.0			1876	Pensacola, Fla.	Mobile, Ala.
157014		St. a.	Daisy	10	5	37.0	12.4	4.2		25	1880	Brooklyn, N. Y.	New York, N. Y.
157038		St. a.	Daisy	33	16	60.1	13.4	5.4		30	1880	New Orleans, La.	New Orleans, La.
157131		St. a.	Daisy	25	19	44.3	14.6	4.8			1881	New Baltimore, Mich.	Detroit, Mich.
157199		*St. p.	Daisy	21	10	51.9	13.2	6.1			1884	South Haven, Mich.	Marquette, Mich.
157245		St. a.	Daisy	106	Daisy	122.0	22.0	6.8			1887	Stillwater, Minn.	New Orleans, La.
157270		St. a.	Daisy	6	5	34.0	10.3	4.0		8	1889	Patchogue, N. Y.	Patchogue, N. Y.
157339		St. a.	Daisy	11	8	46.5	11.3	3.8		15	1889	Peekskill, N. Y.	New York, N. Y.
157452		*St. a. †	Daisy	31	30	49.2	11.2	4.0		8	1892	New London, Conn.	New Bedford, Mass.
157465		St. a.	Daisy	6	6	42.0	8.0	3.6			1896	Covington, Ky.	Cincinnati, Ohio.
157479		St. a.	Daisy	18	12	57.2	13.7	5.4			1896	Vermilion, Ohio.	Cleveland, Ohio.
157021		St. a.	Daisy	30	20	63.0	12.0	4.5			1897	Peekskill, N. Y.	New York, N. Y.
157050		St. a.	Daisy E. Smith	69	34	65.0	20.0	5.2			1881	New Haven, Conn.	New Haven, Conn.
157019		St. p.	Dakota	553	407	147.0	34.9	12.0			1880	Brooklyn, N. Y.	New York, N. Y.
157315		St. c. b. t.	Dale	133	113	96.0	17.8	8.9			1880	Havana, N. Y.	Do.
157507		*St. p.	Dallas City	446	323	150.0	30.9	8.2			1891	Portland, Oreg.	Portland, Oreg.
115163		St. a.	Dalton	552	348	150.2	32.0	5.0			1898	Port Blakeley, Wash.	Do.
		St. a.	Damarin	55	35	67.6	13.7	7.2		50	1873	Bath, Me.	Bath, Me.

† Formerly British st. s. G. W. Jones.

‡ Formerly st. s. Joseph Bush.

§ Formerly st. p. { a Alexander Foster.

{ b John T. Case.

¶ Formerly st. a. Y. Daverson.

* Formerly st. s. Samoset.

† Estimated.

‡ Gasoline.

MERCHANT STEAM VESSELS OF THE UNITED STATES—Continued.

Official No.	Signal letters.	Rig.	Name of vessel.	Gross tonnage.	Net tonnage.	Length.	Breadth.	Depth.	Nominal horsepower.	Indicated horsepower.	When built.	Where built.	Home port (where permanent document issues).
						Feet.	Feet.	Feet.					
126707		St. s.	¹ Dana	118	59	84.7	26.2	8.0			1891	Boston, Mass.	Boston, Mass.
157205		St. s.	Dandy	115	57	92.8	20.0	9.6			1888	Camden, N. J.	Brunswick, Ga.
157192		St. s.	Dan Connelly	36	18	65.2	16.6	5.8			1887	Cleveland, Ohio	Sandusky, Ohio.
6854		St. s.	Dan Costello	27	13	47.1	14.2	6.7			1874	Milwaukee, Wis.	Milwaukee, Wis.
157209		St. s.	Dan Kunz	99	59	102.0	24.0	5.8			1888	Sandusky, Ohio	Cleveland, Ohio.
157539		St. s.	Dan W. Miller	10	8	39.8	13.0	3.9			1899	Toledo, Ohio	Toledo, Ohio.
157536		St. p.	Daniel	74	47	85.0	18.0	2.6			1898	Trinity, La.	Brashear, La.
6952		St. s.	Daniel Wheeler	216	115	131.0	29.5	9.0			1878	Mobile, Ala.	New York, N. Y.
150033		St. s.	² Daniel L. Hebard	159	79	98.5	22.0	8.8	343		1875	Cleveland, Ohio	Marquette, Mich.
6254		St. s.	Daniel S. Miller	810	506	182.6	34.6	10.4			1862	Brooklyn, N. Y.	New York, N. Y.
157213		St. s.	Daniels Island	18	9	49.8	14.5	3.4	15		1888	Charleston, S. C.	Charleston, S. C.
157012		St. p.	Danton	56	28	73.8	20.6	2.8			1879	Berwick, La.	Brashear, La.
157088		St. s.	Danville	1,297	909	208.2	34.9	22.4			1882	Baltimore, Md.	Baltimore, Md.
157345		St. y.	Daphne	13	6	42.5	10.5	4.8			1892	Fall River, Mass.	New Bedford, Mass.
157471		St. p.	Dardanelle	240	164	119.0	23.8	8.2			1896	Little Rock, Ark.	Memphis, Tenn.
157173		St. p.	Darius Cole	538	402	201.4	32.5	9.4			1885	Cleveland, Ohio	Port Huron, Mich.
157535		St. p.	Darling	78	78	102.0	22.8	4.0			1899	Parkersburg, W. Va.	Wheeling, W. Va.
157548		St. p.	Dartmouth	420	353	126.6	27.0	11.3			1899	East Boston, Mass.	Boston, Mass.
6903	K. C. N. B.	St. y.	Darhaway	28	22	61.6	13.2	5.1			1876	Poughkeepsie, N. Y.	Albany, N. Y.
6899		St. p.	Dauntless	301	178	149.0	32.6	8.6	139		1876	Wilmington, Del.	Camden, N. J.
6909		St. p.	Dauntless	116	116	120.0	21.0	4.0			1875	Pittsburg, Pa.	Pittsburg, Pa.
157201		St. s.	Dauntless	11	5	45.5	10.4	4.8			1887	Berkley, Va.	Norfolk, Va.
157328		St. s.	Dauntless	44	24	78.6	13.2	3.7			1891	South Mills, N. C.	Edenton, N. C.
157353		St. p.	Dauntless	612	501	174.5	36.5	8.0	250	350	1892	San Francisco, Cal.	San Francisco, Cal.
157368		St. s.	DAUNTLESS	153	76	102.0	20.7	7.6	250		1893	Camden, N. J.	Jacksonville, Fla.
157481		St. s.	Dauntless	13	9	52.3	9.7	4.5			1897	Middleport, Ohio	Pittsburg, Pa.
157514		St. p.	Dauntless	26	23	59.3	11.9	3.1			1898	Tuscumbia, Mo.	St. Louis, Mo.
157543		St. s.	Dauntless	91	61	93.1	19.7	5.9			1899	Tacoma, Wash.	Tacoma, Wash.
75829		St. p.	³ Dave Wood	143	143	130.8	22.0	4.0			1874	Pittsburg, Pa.	Pittsburg, Pa.
6774		St. s.	Dave and Muse	10	5	40.6	11.4	5.0	26		1873	Buffalo, N. Y.	Detroit, Mich.
6866		St. s.	David Bingham	36	18	64.0	16.4	6.6			1875	Philadelphia, Pa.	New York, N. Y.
6360		St. s.	David Utley	130	108	91.6	17.1	6.9	36		1862	Ogdensburg, N. Y.	Somers Point, N. J.
157349		St. s.	David A. Boody	93	46	93.8	23.6	8.6			1892	Noank, Conn.	New York, N. Y.
6930		St. s.	David K. Phillips	116	73	125.6	18.6	10.0	70		1877	Damariscotta, Me.	Cape Charles, Va.
6793		St. s.	David W. Rust	684	666	201.8	33.5	10.6	950		1873	East Saginaw, Mich.	Toledo, Ohio.
157439		St. s.	David W. Sellers	8	6	55.2	9.0	3.6			1895	Pocomoke City, Md.	Philadelphia, Pa.
157473		St. s.	Dawn	23	9	54.6	17.3	5.6			1897	Scranton, Miss.	Shieldsboro, Miss.
157477		St. y.	Dawn	9	6	57.4	7.9	3.5	†160		1889	Bristol, R. I.	Detroit, Mich.
157508		St. s.	Dawson City	119	86	84.5	22.5	6.1			1898	San Francisco, Cal.	San Francisco, Cal.
6847		St. s.	Day Dream	70	35	109.0	19.9	5.0	40		1871	Greenpoint, N. Y.	New Orleans, La.
76121		St. s.	Day Dream	36	18	88.3	13.5	5.0			1880	do	Deer Isle, Me.
6965		St. s.	Daylight	54	28	73.5	18.5	7.5			1878	Brooklyn, N. Y.	New York, N. Y.
6781		St. p.	Day Star	681	536	193.0	30.5	10.1	700		1873	Greenpoint, N. Y.	Providence, R. I.
157291		St. bge.	Dayton	409	349	105.7	30.3	9.6	500		1891	Wilmington, Del.	New York, N. Y.
157478		St. y.	Dean	11	8	50.0	9.7	3.3			1897	Clayton, N. Y.	Ogdensburg, N. Y.
6264		St. p.	Dean Richmond	2,525	2,322	348.0	46.0	10.6			1865	New York, N. Y.	New York, N. Y.
6980		St. s.	De Boss Lennox	13	6	49.0	12.0	5.3	16		1874	Bordentown, N. J.	Washington, D. C.
6990	J. T. M. H.	St. s. shp.	Decatur H. Miller	2,296	1,673	257.0	38.0	16.0	1,200		1879	Wilmington, Del.	Baltimore, Md.
157513		St. s. f.	Decoy	12	6	48.0	11.1	5.0			1897	New York, N. Y.	Richmond, Va.
157344		St. s.	Deer	47	24	76.5	17.5	7.0	80		1892	Grand Haven, Mich.	Grand Haven, Mich.
158909		St. p.	⁴ Defender	514	514	177.0	41.0	7.3			1881	Pittsburg, Pa.	Pittsburg, Pa.
157436		St. s.	DEFENDER	87	59	85.3	18.0	8.9		250	1896	Baltimore, Md.	Plattsburg, N. Y.
157453		St. s.	Defender	56	38	85.0	17.0	5.5			1896	Peekskill, N. Y.	Albany, N. Y.
157454		St. s.	Defender	36	24	52.7	15.2	7.4			1896	Long Island City, N. Y.	New York, N. Y.
157525		St. s.	Defender	8	6	55.2	9.0	3.6			1895	Pocomoke City, Md.	Philadelphia, Pa.
6878		St. s. shp.	Defiance	539	420	195.5	23.0	8.4	75		1875	Wilmington, Del.	do
157099		St. s.	Defiance	42	21	64.0	16.2	7.1			1883	Philadelphia, Pa.	New York, N. Y.
157488		St. s.	Defiance	85	58	60.5	16.0	5.9			1897	Tacoma, Wash.	Seattle, Wash.
157541		St. s.	De Haro	8	5	28.1	9.7	3.0			1899	Fairhaven, Wash.	Pt. Townsend Wash.
157410		St. p.	De Koven	399	399	232.2	37.0	6.1			1894	Jeffersonville, Ind.	Evansville, Ind.
157196		St. c. bt.	Deland	136	109	94.7	17.8	9.0			1887	Lockport, N. Y.	Buffalo, N. Y.
6825		St. s.	Delavan Peck	24	13	54.0	12.5	5.8	30		1874	Albany, N. Y.	Fall River, Mass.
6106		St. s.	Delaware	166	150	108.0	22.6	7.6			1858	Wilmington, Del.	Trenton, N. J.
6253		St. s.	Delaware	222	138	126.0	28.0	9.0	150		1862	Mystic, Conn.	New London, Conn.
6634		St. p.	Delaware	985	820	198.0	35.5	13.6	100		1868	New York, N. Y.	New York, N. Y.
6884		St. p.	Delaware	370	255	135.0	29.5	8.8	98		1875	Wilmington, Del.	Camden, N. J.
6961		St. s.	Delaware	1,731	1,526	252.1	36.0	16.3			1878	Cleveland, Ohio	Erie, Pa.
157097		St. s.	Delaware	99	49	89.0	20.6	9.3			1883	South Amboy, N. J.	New York, N. Y.
157474		St. y.	Delaware	5	5	38.0	7.4	3.6			1890	Chicago, Ill.	Chicago, Ill.
157528		St. s.	Delaware	155	95	110.0	21.0	6.0			1898	New London, Wis.	Wilmington, Del.

¹ Formerly st. s. Catherine James.² Formerly st. s. P. L. Johnson.³ Formerly st. p. Joseph Warno.⁴ Formerly st. y. Julia.⁵ Formerly st. p. S. L. Wood.

† Estimated.

‡ Naphtha.

MERCHANT STEAM VESSELS OF THE UNITED STATES—Continued.

Official No.	Signal letters.	Rig.	Name of vessel.	Gross tonnage.	Net tonnage.	Length.	Breadth.	Depth.	Nominal horsepower.	Indicated horsepower.	When built.	Where built.	Home port (where permanent document issues).
157429		St. s.	Della	7	5	25.3	10.0	6.3			1895	Portland, Me.	Portland, Me.
157384		*St. p.	DELLA	38	27	67.5	18.1	8.0		30	1893	Jacksonville, Fla.	St. Augustine, Fla.
6974		*St. p.	Della Collins	194	174	106.8	20.6	5.3	90		1879	East Boston, Mass.	Bath, Me.
157295		St. s.	Del Norte	450	279	153.0	32.2	12.5	350	450	1890	Tiburon, Cal.	San Francisco, Cal.
157376		St. s.	Del Norte	7	5	35.0	8.2	4.0			1893	Zanesville, Ohio	Wheeling, W. Va.
3153		*St. p.	Delta	97	97	122.5	22.5	4.0			1881	Pittsburg, Pa.	Pittsburg, Pa.
6568		St. s.	Delta	31	23	61.2	13.3	6.3	50	225	1863	Philadelphia, Pa.	Bangor, Me.
157109		St. s.	Delta	47	23	64.9	18.9	8.7			1883	Saugatuck, Mich.	Detroit, Mich.
157324		St. s.	Delta	92	59	69.0	17.7	4.8	80		1888	Stanwood, Wash.	Seattle, Wash.
157294		*St. p.	Delta	571	371	226.0	45.5	7.0			1891	Jeffersonville, Ind.	Vicksburg, Miss.
157455		St. bge.	DELTA	145	98	79.7	17.9	11.1			1896	Elizabethport, N. J.	Cleveland, Ohio.
157534		*St. p.	Demopolis	28	28	70.0	14.0	2.8			1899	Mobile, Ala.	Mobile, Ala.
157037		St. s.	Denis Brothers	45	22	63.6	13.9	7.4			1881	Greenbay, Wis.	Chicago, Ill.
157208		St. s.	Dennis Crowley	23	11	49.2	15.4	6.5	80		1873	Cleveland, Ohio	Cleveland, Ohio.
157310		St. bge.	Dennis Simmons	199	149	132.5	23.2	8.5	80		1891	Wilmington, Del.	Edenton, N. C.
6796		St. s.	Dennis Valentine	97	81	101.0	21.0	6.0			1873	Bordentown, N. J.	New York, N. Y.
157268		St. s.	Denver	1,295	1,028	222.4	37.0	19.0			1890	Milwaukee, Wis.	Milwaukee, Wis.
6788		St. s.	Deo Volente	40	20	65.6	17.4	7.0	183		1873	New London, Conn.	Wilmington, Del.
157210		St. p.	Derrick	70	35	84.2	18.0	3.9			1888	East Saginaw, Mich.	Port Huron, Mich.
157262		St. s.	Des Moines	23	15	49.0	15.3	4.7			1889	Tacoma, Wash.	Seattle, Wash.
157350		St. s.	Desmond	456	355	149.0	30.5	9.5			1892	Port Huron, Mich.	Cleveland, Ohio.
157216		St. s.	Despatch	127	71	93.5	23.0	8.0			1888	South Amboy, N. J.	New York, N. Y.
157272		St. s.	Despatch	11	6	34.5	9.1	4.4			1890	Buffalo, N. Y.	Buffalo, N. Y.
157549		St. s.	DESPATCH	21	14	60.0	11.0	5.4			1899	Camden, N. J.	Camden, N. J.
157370		St. s.	Detroit	138	69	105.0	25.5	10.4	150	1175	1893	Toledo, Ohio.	Detroit, Mich.
75529		St. s.	De Vaux Powel	61	41	67.3	18.6	7.9			1873	New Baltimore, N. Y.	New York, N. Y.
14485		St. p.	Dewey	665	665	240.0	66.0	5.8			1889	Jeffersonville, Ind.	Memphis, Tenn.
80222		St. s.	Dewey	30	20	57.4	15.1	6.1			1899	Bordentown, N. J.	New York, N. Y.
157544		*St. p.	Dewey	95	83	68.0	20.6	3.1			1899	Portland, Fla.	Pensacola, Fla.
157405		St. s.	Dewing & Sons	59	59	92.0	12.5	3.1			1894	Pittsburg, Pa.	Pittsburg, Pa.
157491	K. N. F. L.	St. s.	DE WITT C. IVINS	117	83	88.0	19.0	10.2			1897	Philadelphia, Pa.	New York, N. Y.
157616		St. s.	DE WITT C. IVINS	117	79	84.6	19.0	8.8			1898	do	do
6147		St. s.	Dexter	36	18	58.8	14.4	8.0	180		1866	Buffalo, N. Y.	Toledo, Ohio.
157374		St. s.	Dexter K. Cole	81	15	54.6	13.9	5.5			1833	South Norwalk, Conn.	Bridgeton, Conn.
157324		St. s.	Dial	98	83	85.3	28.8	6.2			1891	Parlington, Miss.	Shieldsboro, Miss.
6826		St. s.	Diamond	12	8	52.0	12.0	4.0	15		1874	Camden, N. J.	Perth Amboy, N. J.
157542		St. p.	Diamond	13	9	34.4	17.9	4.0			1899	Errol, N. H.	Portland, Me.
157027		St. p.	Diamond A	8	6	52.2	11.9	2.3			1881	Avoca, N. C.	Edenton, N. C.
157028		St. p.	Diamond C	9	7	56.0	13.1	2.1			1881	do	do
157356		St. s.	Diana	12	9	39.9	10.5	4.5			1892	Mamaroneck, N. Y.	New York, N. Y.
157398		*St. p.	Diana	9	8	53.4	8.9	3.2			1894	Carlyle, Ill.	St. Louis, Mo.
157425		St. y.	Diana	12	8	37.5	12.7	3.0			1895	Chicago, Ill.	Seattle, Wash.
157386		*St. p.	Dick Brown	148	148	132.0	24.0	4.5			1893	Marietta, Ohio	Cincinnati, Ohio.
130254		*St. p.	Dick Clyde	76	76	95.8	17.4	3.9			1881	Rock Island, Ill.	Paducah, Ky.
6973		*St. p.	Dick Fulton	357	357	170.0	31.0	5.5			1878	Pittsburg, Pa.	Pittsburg, Pa.
157360		*St. p.	Dick Fowler	367	367	175.0	31.0	6.5			1892	Evansville, Ind.	Paducah, Ky.
157039		St. y.	Dido	16	11	58.0	9.4	5.0			1881	Bristol, R. I.	New York, N. Y.
157430		St. s.	Dido	7	7	51.0	10.9	2.2			1891	Pittsburg, Pa.	Pittsburg, Pa.
135874		St. s.	Dione	33	16	60.0	16.0	6.6	140		1886	Philadelphia, Pa.	Boston, Mass.
157001		St. y.	Dione	19	9	62.8	9.0	4.2	15		1880	Wilmington, Del.	Baltimore, Md.
157537		St. s.	Director	21	14	43.5	14.0	6.3			1899	Long Island City, N. Y.	New York, N. Y.
157502	K. N. G. W.	St. s.	Dirigo	843	592	165.0	35.0	13.5			1898	Hoquiam, Wash.	Pt. Townsend, Wash.
157263		St. s.	Discovery	209	111	110.9	19.5	8.9			1899	Port Townsend, Wash.	do
157278		*St. p.	Dispatch	158	107	92.7	18.5	5.1			1890	Bandon, Oreg.	Coos Bay, Oreg.
157303		St. s.	Dispatch	24	13	52.0	13.8	6.1			1891	Astoria, Oreg.	Seattle, Wash.
157371		St. p.	Dispatch	49	49	86.0	20.0	4.0			1893	Antiquity, Ohio	Wheeling, W. Va.
6889		St. s.	Dixie	12	6	52.0	8.0	3.6			1875	Norfolk, Va.	Washington, D. C.
157240		St. y.	Dixie	14	7	40.5	10.0	2.8			1889	Detroit, Mich.	Detroit, Mich.
157331		St. s.	Dixie	83	16	52.6	12.0	4.0			1891	Memphis, Tenn.	Louisville, Ky.
157480		St. s.	Dixie	8	5	50.8	10.3	3.4			1897	Pocomoke City, Md.	Crisfield, Md.
157489		St. s.	Dixie	27	13	50.0	10.9	4.0			1897	Geneva, Ala.	Mobile, Ala.
157529		*St. p.	Dixie	14	5	44.0	11.3	2.0			1898	Knoxville, Tenn.	Chattanooga, Tenn.
157249		St. y.	Doctor	11	5	42.0	10.5	4.8			1889	New York, N. Y.	New York, N. Y.
157011		St. s.	Dr. David Kennedy	16	10	46.1	13.1	4.3			1880	Rondout, N. Y.	Albany, N. Y.
6879		*St. p.	Dr. Frederick Hill	160	160	140.4	36.8	4.3			1870	Metropolis, Ill.	St. Louis, Mo.
6840		St. s.	Doctor J. P. Whitbeck	19	9	41.5	14.4	7.7			1870	Buffalo, N. Y.	Norfolk, Va.
6637		St. s.	Doctor S. N. Briggs	22	11	57.0	14.5	5.8	50		1869	Philadelphia, Pa.	New London, Conn.
81534		St. s.	Dode	215	135	98.8	21.6	7.9			1896	Hoquiam, Wash.	Seattle, Wash.
157446		*St. p.	Dolanma	49	44	85.0	20.5	3.0			1896	Thibodaux, La.	Brashear, La.
106938	K. L. H. D.	St. s.	DOLPHIN	824	498	213.0	32.0	15.0	1,000		1892	Wilmington, Del.	New York, N. Y.

* Formerly st. p. Billy Ezell.

* Formerly st. s. Linda.

* Formerly } b U. S. S. Delta.

* Formerly st. s. James T. Easton.

* Formerly st. p. Kate Adams.

* Formerly st. s. Wm. B. Eddy.

* Formerly st. p. Nellie.

* Formerly st. s. Emma S. Bradford.

* Formerly schooner Wm. J. Bryant.

* Formerly st. a. } a Al Foster.

* Formerly st. a. } b The Foster.

* U. S. S. Nezinecot, March 23, 1898.

† Estimated.

MERCHANT STEAM VESSELS OF THE UNITED STATES—Continued.

Official No.	Signal letters.	Rig.	Name of vessel.	Gross tonnage.	Net tonnage.	Length.	Breadth.	Depth.	Nominal horsepower.	Indicated horsepower.	When built.	Where built.	Home port (where permanent document issues).
157183		St. s.	Dolphin	84	60	87.5	22.4	8.7			1886	Astoria, Oreg.	Portland, Oreg.
157299		*St. p.	Dolphin	15	9	58.5	10.7	2.5	20		1891	Wilmington, N. C.	Cedar Keys, Fla.
157443		St. p.	Dolphin	10	7	54.0	12.0	1.9			1896	Colerain, N. C.	Edenton, N. C.
157448		St. s.	Dolphin	47	32	69.8	17.3	6.8			1896	Brooklyn, N. Y.	New York, N. Y.
157519		St. s.	Dolphin	13	9	39.6	10.2	5.6			1899	Gloucester, Mass.	Gloucester, Mass.
157476		*St. p.	Dolphin, No. 3.	564	355	155.0	32.0	5.0			1897	Jeffersonville, Ind.	St. Louis, Mo.
157342		St. p.	Don	40	20	60.0	11.0	4.0			1892	Saginaw, Mich.	Port Huron, Mich.
6362		St. a.	Don Juan	51	25	72.0	16.8	7.5			1864	Philadelphia, Pa.	New York, N. Y.
157000		St. a.	Dora	229	167	112.0	27.2	13.2	40		1880	San Francisco, Cal.	San Francisco, Cal.
157375		St. y.	Dora	39	19	81.2	12.1	5.8	1260		1893	Boston, Mass.	Boston, Mass.
157238	K. G. D. Q.	St. shp.	Dorchester	2,537	1,875	261.0	40.0	15.3	1,200		1899	Wilmington, Del.	Baltimore, Md.
120139		St. p.	¹ Doretta	86	78	75.6	16.8	4.9			1874	Brooklyn, N. Y.	Savannah, Ga.
157377		St. s.	² DOROTHEA	79	39	80.3	17.0	8.4	250		1893	Sparrow Point, Md.	Norfolk, Va.
157298		St. s.	Dorothy	130	65	90.0	19.0	10.0	50		1891	Newport News, Va.	New York, N. Y.
157505		*St. p.	Dorothy	126	62	75.3	21.0	3.8			1898	Seattle, Wash.	Tacoma, Wash.
157403		St. a.	Dorothy Annan	99	49	81.9	21.0	10.2	150		1894	Camden, N. J.	New York, N. Y.
157485		St. a.	Dorothy F. Wacker	221	128	129.2	23.8	10.8			1897	Pocomoke City, Md.	Baltimore, Md.
157289		St. a.	Dot	6	5	36.4	7.9	3.0			1891	Berwick, La.	Brashear, La.
157064		St. a.	Douglas	278	225	120.2	22.9	8.7	175		1882	Saugatuck, Mich.	Port Huron, Mich.
157204		St. a.	Douglas	97	67	82.6	18.4	7.7			1888	Toledo, Ohio	Detroit, Mich.
157166		St. s.	Dove	18	9	56.5	12.0	4.7	30		1885	Wilmington, Del.	Charleston, S. C.
157318		*St. p.	Dover	244	191	150.0	33.5	3.5	140	160	1891	Sacramento, Cal.	San Francisco, Cal.
157547		St. s.	Dowie	10	7	39.6	9.5	3.5			1898	Tacoma, Wash.	Portland, Oreg.
6103		St. a.	Dragon	28	14	62.6	14.7	6.0	12		1866	Buffalo, N. Y.	Buffalo, N. Y.
1397		St. s.	³ Dreadnaught	81	55	68.6	17.5	6.4			1868	Bristol, R. I.	New Haven, Conn.
157031		St. s.	Dreadnaught	31	15	69.8	15.4	6.0	274		1881	Cleveland, Ohio.	Cleveland, Ohio.
157383		St. y.	Dream	22	11	56.9	12.1	4.4	50		1893	Bridgeport, Conn.	New Haven, Conn.
157504		*St. p.	Dredger No. 1.	282	222	100.0	26.2	6.7			1898	Portland, Oreg.	St. Louis, Mo.
6249		St. p.	Draw	2,902	2,686	366.5	47.5	10.9			1866	New York, N. Y.	New York, N. Y.
157123		*St. p.	Driver	111	98	86.0	25.0	4.0			1884	Conway, S. C.	Wilmington, N. C.
6955		St. s.	Drusilla M. Cox	38	19	58.7	16.2	6.6			1878	Philadelphia, Pa.	New York, N. Y.
157113		St. c. bt.	Du Bois	136	107	95.0	17.8	9.0			1883	Buffalo, N. Y.	Do.
150172		*St. p.	⁴ Dubuque	748	748	257.2	40.6	6.1			1879	Cincinnati, Ohio.	Dubuque, Iowa.
140891		St. a.	⁵ Duchess	30	24	68.0	13.8	5.6	100		1887	Geneva, N. Y.	Chicago, Ill.
110880	K. M. H. C.	St. y.	⁶ Duchess	55	33	99.5	13.3	8.2	1250		1895	Braintree, Mass.	New York, N. Y.
157171		St. a.	Duck Hunter	9	7	34.1	9.8	2.9			1885	Utsaladdy, Wash.	Seattle, Wash.
157277		St. a.	Dudley Pray	215	107	108.8	25.5	13.3	500		1890	Boston, Mass.	Boston, Mass.
150259		*St. p.	⁷ Duke	48	48	76.3	15.7	3.2			1882	Rock Island, Ill.	Rock Island, Ill.
157279		St. s.	Duluth	247	163	98.0	29.9	10.0			1899	Cleveland, Ohio.	Cleveland, Ohio.
157215		St. a.	Dumpling	16	8	37.4	11.2	4.2			1887	Fall River, Mass.	Providence, R. I.
157404		St. s.	Dunbar	23	21	67.3	14.6	4.8	30		1894	Peoria, Ill.	Peoria, Ill.
157096		St. a.	Duncan City	179	89	104.4	18.5	9.3	45		1883	Manitowoc, Wis.	Grand Haven, Mich.
157127		St. s.	Duncan Robertson	37	23	62.5	15.6	6.8	25		1884	Grand Haven, Mich.	Marquette, Mich.
157314		St. y.	Dunderberg	27	17	57.8	13.0	5.0			1891	Peekskill, N. Y.	New York, N. Y.
157399	K. M. B. W.	St. y.	DUNGENESS	143	74	115.0	20.5	9.4		300	1894	Sparrows Point, Md.	Pittsburg, Pa.
157418	K. M. F. T.	*St. p.	Duquesne	82	41	119.6	15.7	8.9	1350		1895	Bristol, R. I.	Do.
157380		*St. p.	Dura	63	31	69.5	14.0	8.5			1893	Orange, Tex.	Galveston, Tex.
157396		St. a.	Duro	11	7	40.0	13.0	3.0			1894	Cleveland, Ohio.	Cleveland, Ohio.
157322		*St. p.	Dusty Diamond	101	86	75.0	17.0	4.0			1898	St. Michael, Alaska.	St. Michael, Alaska.
157301		St. a.	Dutchess	21	10	46.0	13.0	5.4			1891	Newburg, N. Y.	Albany, N. Y.
E.													
136186		St. a.	E. M. E. A.	99	58	71.6	17.8	7.6	45		1891	Grand Haven, Mich.	Chicago, Ill.
136049		St. a.	E. Bailey & Sons	25	12	50.0	15.2	4.4	50		1899	Patchogue, N. Y.	Patchogue, N. Y.
136542		*St. p.	E. Douglas	107	107	112.3	24.2	4.6	145		1896	Wabasha, Minn.	La Crosse, Wis.
135471	K. D. P. B.	St. a.	E. Luckenbach	88	44	90.4	19.4	9.1			1880	Newburgh, N. Y.	Newport News, Va.
136270		*St. p.	E. Rutledge	212	212	132.7	30.5	4.7	300		189	Rock Island, Ill.	Rock Island, Ill.
136529		*St. p.	E. A. Hawes	106	80	78.4	18.8	3.7	50	45	1895	Point Caswell, N. C.	Wilmington, N. C.
8854		St. s.	E. A. Packer	72	36	84.0	21.3	7.8			1872	Philadelphia, Pa.	Perth Amboy, N. J.
136308		*St. p.	E. A. Pharr	95	63	90.0	29.9	4.5			1892	Patterson, La.	Vicksburg, Miss.
136315		St. a.	E. A. Shores, jr.	519	396	176.0	34.2	10.2	1,100		1892	Sheboygan, Wis.	Port Huron, Mich.
136205	K. J. P. V.	St. a.	E. B. BARTLETT	1,399	1,075	265.0	38.0	24.0	1,200	850	1891	West Superior, Wis.	Buffalo, N. Y.
136141		St. a.	E. B. Lane, jr.	32	16	53.4	12.4	5.8			1890	Portsmouth, Va.	Edenton, N. C.
136052		St. s.	E. O. Baker	153	76	102.0	21.6	9.0	300		1889	Philadelphia, Pa.	Albany, N. Y.
7908		St. s.	E. C. Biddle	193	160	111.0	22.5	7.0	108		1864	Coopers Point, N. J.	New York, N. Y.
135851		St. s.	E. C. Maytham	55	27	67.5	16.6	9.4			1885	Buffalo, N. Y.	Buffalo, N. Y.
135027		St. s.	E. C. Oggel	25	17	49.4	12.8	5.6			1874	Grand Haven, Mich.	Erie, Pa.
136192		St. s.	E. C. Pope	2,637	2,064	317.2	42.2	20.5			1891	Wandotte, Mich.	Port Huron, Mich.
135116		St. a.	E. D. Holton	24	12	58.8	14.6	6.7			1874	Milwaukee, Wis.	Grand Haven, Mich.
136379		St. s.	E. D. Smith	133	115	89.0	25.0	5.0			1893	Lowell, Wash.	Seattle, Wash.

¹ Formerly st. p. Flora.² Formerly st. a. Dorothy.³ Formerly st. a. Annie.⁴ Formerly *st. p. Pittsburg.⁵ Formerly st. s. Loretta Englesbe.⁶ Formerly st. y. { a Rajah.

{ b Marcella.

⁷ Formerly *st. p. Patience.

† Estimated.

MERCHANT STEAM VESSELS OF THE UNITED STATES—Continued.

Official No.	Signal letters.	Rig.	Name of vessel.	Gross tonnage.	Net tonnage.	Length.	Breadth.	Depth.	Nominal horsepower.	Indicated horsepower.	When built.	Where built.	Home port (where permanent document issues).
						<i>Feet.</i>	<i>Feet.</i>	<i>Feet.</i>					
186582		St. a.	E. E. Frost	10	7	37.7	11.0	5.0			1885	Owego, N. Y.	Buffalo, N. Y.
186014		St. a.	E. E. Rice	38	30	61.6	15.6	6.9			1888	Saugatuck, Mich.	Chicago, Ill.
186311		St. a.	E. E. Hall	12	6	36.0	7.7	3.6			1892	Skaneateles, N. Y.	Owego, N. Y.
185317		St. a.	E. E. Simpson	109	54	93.4	20.1	10.8		72	1877	Camden, N. J.	Pensacola, Fla.
185334		St. a.	E. F. Gould	261	248	137.3	28.0	8.5			1875	Carrollton, Mich.	Port Huron, Mich.
186320		St. a.	E. G. Crosby	84	42	89.0	18.2	9.5		250	1892	Grand Haven, Mich.	Milwaukee, Wis.
186357		St. a.	E. G. Maxwell	88	56	98.3	20.0	8.0		150	1893	do	Grand Haven, Mich.
185942		*St. p.	E. G. Ragon	309	809	165.0	31.0	5.0			1887	Jeffersonville, Ind.	Louisville, Ky.
185239		St. c. bt.	E. H. Heath	99	75	100.8	17.6	7.0			1876	Lockport, Ill.	Chicago, Ill.
186258		St. a.	E. H. Jackson	85	61	90.0	16.8	6.0			1891	Charleston, S. C.	Charleston, S. C.
186685		*St. a.	E. J. Codd	106	72	90.0	20.5	10.6			1898	Madison, Md.	Baltimore, Md.
8667		St. a.	E. L. Austin	25	12	58.0	14.5	5.8			1869	Philadelphia, Pa.	New York, N. Y.
186267		St. a.	E. L. Dwyer	53	26	69.0	17.0	5.9			1892	Astoria, Oreg.	Astoria, Oreg.
185980		St. a.	E. L. Levy	142	71	104.5	21.5	8.6		400	1888	Philadelphia, Pa.	Albany, N. Y.
186567		*St. p.	E. L. Reel	34	34	72.0	14.0	3.6			1896	Vincennes, Ind.	Evansville, Ind.
186724	K. N. T. S.	St. a.	E. L. Russell	206	100	108.9	22.6	12.2		600	1899	Camden, N. J.	Mobile, Ala.
186475		St. a.	E. M. Millard	72	36	75.5	19.5	8.3			1840	Athens, N. Y.	New York, N. Y.
185983		St. a.	E. M. Peck	1,809	1,572	252.6	40.2	18.6			1888	Wyandotte, Mich.	Detroit, Mich.
185500		St. c. bt.	E. P. Cook	135	115	96.4	17.8	8.9			1881	Havana, N. Y.	Buffalo, N. Y.
186485		*St. p.	E. P. Dawson	48	29	60.0	10.0	2.8		†15	1894	Knoxville, Tenn.	Chattanooga, Tenn.
8981		St. a.	E. P. Ferry	36	18	66.8	15.0	7.6			1873	Chicago, Ill.	Duluth, Minn.
185984		St. a.	E. P. WILBUR	2,633	1,902	290.0	45.8	18.6		1,000	2,000	Cleveland, Ohio	Buffalo, N. Y.
186461		*St. p.	E. P. ANDREWS	469	351	165.0	32.5	5.2			1894	Jeffersonville, Ind.	Cincinnati, Ohio
186152		St. a.	E. S. Atwood	94	47	84.4	21.0	9.7		250	1890	Noank, Conn.	New York, N. Y.
185889		St. a.	E. S. Whitaker	25	12	52.5	12.0	3.8			1866	Baltimore, Md.	Newbern, N. C.
185295		St. a.	E. T. De Blois	81	53	92.0	18.0	8.0		70	1877	South Bristol, Me.	Newport, R. I.
186522		St. c. bt.	E. T. Douglass	187	93	91.4	17.7	9.6			1895	Buffalo, N. Y.	New York, N. Y.
186712		St. a.	E. T. Williams	97	48	81.0	21.0	9.0			1898	Baltimore, Md.	Norfolk, Va.
185958		St. a.	E. V. McCaulley	136	68	96.5	20.5	10.8		850	1847	Camden, N. J.	Do.
186263		St. a.	E. W. Marts	27	13	51.0	14.1	6.9		80	1892	Baltimore, Md.	Baltimore, Md.
186067		St. a.	E. W. Menefee	80	48	73.0	20.0	7.1		75	1889	Caryville, Fla.	Pensacola, Fla.
186547		St. a.	E. W. OGLEBAY	8,666	8,019	375.6	45.8	23.2			1896	West Bay City, Mich.	Detroit, Mich.
186364		St. a.	E. W. Rice, jr.	41	33	54.6	14.0	6.9			1893	Providence, R. I.	Marblehead, Mass.
186530		St. a.	E. Frank Coe	153	104	103.1	28.9	7.8			1895	Athens, N. Y.	New York, N. Y.
186732		St. a.	E. Warren Reed	109	62	106.9	19.5	8.5			1899	Pocomoke City, Md.	Tappanhook, Va.
8503		St. a.	Eagle	170	114	102.4	28.0	7.7			1861	Mystic, Conn.	Bridgeport, Conn.
185443		*St. p.	Eagle	185	185	140.0	24.5	4.8			1880	Pittsburg, Pa.	Wheeling, W. Va.
185654		*St. p.	Eagle	231	227	155.6	24.8	4.2			1882	Grafton, Ill.	St. Louis, Mo.
185956		St. a.	Eagle	65	43	61.3	21.4	5.8			1887	Gloucester, Mass.	Gloucester, Mass.
186588		*St. p.	Eagle	9	8	35.0	10.6	3.3			1896	Patchogue, N. Y.	Patchogue, N. Y.
186684		St. a.	Eagle	8	6	36.0	10.4	2.0			1898	Terra Haute, Ind.	Evansville, Ind.
185631		*St. p.	Eagle Pencil	104	78	82.0	22.0	4.4			1882	Cedar Keys, Fla.	Cedar Keys, Fla.
185793		*St. p.	Eagle Point	50	50	96.0	22.0	3.0			1884	Dubuque, Iowa	Dubuque, Iowa
185758		St. a.	Eaglet	386	339	160.4	23.4	8.5			1884	Wilmington, Del.	Philadelphia, Pa.
185773		*St. p.	Earl	130	120	116.0	28.7	5.1			1884	Gainesville, Miss.	Shieldsboro, Miss.
185999		St. a.	Easy	28	14	60.1	15.9	6.4			1888	Baltimore, Md.	Baltimore, Md.
185672		*St. p.	Eastern Shore	791	654	176.0	35.0	9.5			1883	Wilmington, Del.	Do.
186350		St. a.	EASTON	643	407	145.0	32.0	14.4		500	1893	Baltimore, Md.	New York, N. Y.
186568		St. a.	EASTON	480	313	154.8	30.0	9.7		650	1896	Baltimore, Md.	Baltimore, Md.
81296		St. a.	East Chester	39	19	57.1	18.8	6.5		†50	1890	Tottenville, N. Y.	New York, N. Y.
185707		*St. p.	East Side	547	386	150.0	33.4	12.2			1883	Greenpoint, N. Y.	Do.
186073		St. a.	Eben Dodge	54	27	67.2	17.7	7.5			1889	Essex, Mass.	Providence, R. I.
186001		St. a.	Eber Ward	1,343	1,037	213.2	37.0	22.2			1884	West Bay City, Mich.	Buffalo, N. Y.
185132		St. y.	Echo	11	7	62.0	10.0	4.0			1875	New York, N. Y.	Albany, N. Y.
185641		St. a.	Echo	136	68	103.8	21.0	10.6		275	1883	Camden, N. J.	Pensacola, Fla.
186286		St. a.	Echo	15	10	48.0	11.3	4.7		25	1892	Benton Harbor, Mich.	St. Louis, Mo.
186395		*St. p.	Echo	36	30	70.2	10.2	2.0		20	1893	Snohomish, Wash.	Seattle, Wash.
185593		*St. p.	Eclipse	148	148	124.9	24.6	4.1			1882	Leclaire, Iowa	Rock Island, Ill.
186087		St. a.	Eclipse	53	36	67.6	16.8	5.6			1889	Astoria, Oreg.	Astoria, Oreg.
186293		St. a.	Eclipse	32	16	42.6	17.0	4.0			1892	Islip, N. Y.	Patchogue, N. Y.
186504		St. a.	Eclipse	17	7	45.2	13.0	4.6			1895	Ballard, Wash.	Pt. Townsend, Wash.
185919		St. a.	Eclipse	9	9	39.0	9.0	3.0		12	1895	New Decatur, Ala.	Chattanooga, Tenn.
185669		St. a.	Eddie	17	8	47.0	13.0	6.0		40	1885	Baltimore, Md.	Boston, Mass.
186006		St. a.	Eddie H. Garrison	38	19	61.0	16.2	6.8		†50	1888	Brooklyn, N. Y.	New York, N. Y.
185556		St. a.	Eddystone	271	201	125.7	22.0	8.0		180	1882	Wilmington, Del.	Philadelphia, Pa.
186727		St. a.	Edgar	26	13	60.0	14.0	6.0		35	1890	San Francisco, Cal.	San Francisco, Cal.
8523		St. a.	Edgar Baxter	60	30	68.2	17.5	6.6			1869	Chester, Pa.	New York, N. Y.
186472		*St. p.	Edgar Cherry	266	206	152.0	27.4	5.0			1894	Marietta, Ohio	Paducah, Ky.
186173	K. J. C. L.	St. a.	Edgar F. Luckenbach	272	136	120.2	25.0	14.0		750	1891	Camden, N. J.	New York, N. Y.
186640		St. a.	Edgcombe	57	39	94.0	16.9	5.9			1897	Tottenville, N. Y.	Do.
7668		St. y.	Edgewater	20	10	52.8	13.0	6.0			1887	Salisbury, Mass.	Bridgeport, Conn.
186292		St. a.	Edgewater	85	53	83.5	24.3	7.6			1892	Roundout, N. Y.	New York, N. Y.
185076		St. a.	Edison	17	12	30.0	10.5	3.8			1888	Samish Island, Wash.	Pt. Townsend, Wash.

† Formerly st. a. West Farms.

‡ Formerly st. y. Josie M.

† Estimated.

† Gasoline.

MERCHANT STEAM VESSELS OF THE UNITED STATES—Continued.

Official No.	Signal letters.	Rig.	Name of vessel.	Gross tonnage.	Net tonnage.	Length.	Breadth.	Depth.	Nominal horsepower.	Indicated horsepower.	When built.	Where built.	Home port (where permanent document issues).
						Feet.	Feet.	Feet.					
8718	St. a.	Edith	24	12	60.0	13.0	6.2	88	1871	Philadelphia, Pa.	Philadelphia, Pa.
8858	St. p.	Edith	84	84	85.0	19.0	3.5	1872	Rock Island, Ill.	St. Louis, Mo.
135120	St. a.	Edith	15	7	46.2	9.7	4.2	15	1873	Philadelphia, Pa.	Newbern, N. C.
135292	St. a.	Edith	74	87	78.7	17.7	9.3	80	1877	Portland, Ore.	Astoria, Ore.
135302	St. a.	Edith	19	15	51.0	15.0	4.0	1878	Easthaven, Conn.	Newbern, N. C.
135498	St. y.	Edith	16	12	56.0	9.4	5.0	1881	Bristol, R. I.	Jacksonville, Fla.
135621	St. a.	Edith	192	78	120.0	24.0	9.0	100	1882	San Francisco, Cal.	Tacoma, Wash.
135861	St. p.	Edith	69	69	101.0	24.0	3.1	1885	Mason, W. Va.	St. Louis, Mo.
136062	St. a.	Edith	15	10	50.0	13.1	3.6	18	1883	Harlem, N. Y.	Jacksonville, Fla.
136123	St. p.	Edith	24	24	67.0	18.3	2.2	10	1890	Evansville, Ind.	Evansville, Ind.
136606	St. a.	Edith	37	25	58.1	16.0	6.5	1897	Tottenville, N. Y.	New York, N. Y.
136174	St. a.	Edith A.	31	15	46.1	15.4	6.2	115	1891	South Norwalk, Conn.	Bridgeport, Conn.
136695	St. p.†	Edith K.	27	25	59.5	10.1	3.3	1895	Meredosia, Ill.	St. Louis, Mo.
136452	St. a.	Edith Beard	84	17	67.4	16.6	6.5	1894	Brooklyn, N. Y.	New York, N. Y.
136725	St. a.	Edith E. Bailey	42	28	57.5	17.1	7.2	1898	Do.
136676	St. p.	Edith M. Kyle	54	44	61.5	15.5	4.3	1898	San Francisco, Cal.	Boston, Mass.
136594	St. a.	Edith Goddard Winship	36	24	63.3	16.0	6.1	60	1897	Baltimore, Md.	Washington, D. C.
135963	St. y.	Edmarth	72	60	73.2	17.6	3.1	1857	Greenpoint, N. Y.	Trenton, N. J.
136696	St. a.	Edmond Parkin	34	19	60.0	16.2	5.2	1898	Newbern, N. C.	Newbern, N. C.
91992	St. a.	Edmund	14	14	56.0	12.0	3.0	1888	Hawesville, Ky.	Evansville, Ind.
8668	St. s.	Edmund L. Levy	51	25	80.0	18.0	7.6	1870	New Brunswick, N. J.	New York, N. Y.
76332	St. a.	Edna	63	26	74.6	17.0	7.0	1882	Philadelphia, Pa.	Do.
135655	St. a.	Edna	32	14	58.0	12.6	6.0	1883	Seattle, Wash.	Pt. Townsend, Wash.
135777	St. p.	Edna	23	17	46.0	13.0	5.4	1884	Lake Charles, La.	Lake Charles, La.
135831	St. s.	Edna	33	23	62.1	16.0	7.0	90	1885	Baltimore, Md.	Baltimore, Md.
135937	St. p.	Edna	80	80	102.0	31.5	4.7	60	1887	Boonville, Mo.	St. Louis, Mo.
136335	St. a.	Edna	23	11	49.8	14.0	5.8	75	1892	Philadelphia, Pa.	Philadelphia, Pa.
136346	St. a.	Edna	24	12	56.8	11.4	7.0	1892	Galveston, Tex.	Galveston, Tex.
136718	St. p.	Edna	78	50	70.0	21.4	3.0	1898	Shandy, Tenn.	Memphis, Tenn.
18742	St. p.†	Edna	12	12	45.7	12.0	8.1	1899	New Orleans, La.	New Orleans, La.
136545	St. a.	Edna G.	154	67	92.5	23.0	7.5	1896	Cleveland, Ohio	Duluth, Minn.
136230	St. s.	Edna Goodill	22	11	60.7	12.3	5.1	1891	Erie, Pa.
8436	St. a.	Edna B. King	29	14	58.0	15.5	6.4	1872	Philadelphia, Pa.	New York, N. Y.
8978	St. a.	Edward Annan	46	23	78.0	17.9	7.1	1873	Do.
136252	St. a.	Edward Buckley	414	313	154.3	31.7	10.6	1400	1891	Manitowoc, Wis.	Grand Haven, Mich.
135228	St. a.	Edward Clark	242	185	109.6	23.5	8.4	100	1876	Philadelphia, Pa.	Newark, N. J.
135993	St. p.	Ed. Davison	92	92	122.0	25.0	4.1	1888	Pittsburg, Pa.	Pittsburg, Pa.
135680	St. s.	Edward Fiske	43	21	66.0	16.2	9.4	1883	Buffalo, N. Y.	Duluth, Minn.
136214	St. a.	Edward Gillen	57	28	68.5	18.0	10.3	1150	1891	Do.
135848	K. M. R. J.	St. a.	EDWARD LUCKENBACH	149	96	88.5	21.5	10.6	500	1898	Camden, N. J.	New York, N. Y.
136219	St. s.	Edward Murphy, jr	13	6	42.0	13.0	5.5	1881	Cayuga, N. Y.	Albany, N. Y.
135781	St. p.	Ed. Roberts	253	253	173.0	32.5	5.6	1884	Madison, Ind.	Pittsburg, Pa.
136701	St. a.	Ed Ward	200	136	110.7	27.8	9.1	1893	Astoria, N. Y.	New York, N. Y.
135666	St. a.	Edward Shelby	27	13	56.2	15.7	7.4	1882	Saugatuck, Mich.	Toledo, Ohio.
135660	St. s.	Edward Smith	700	523	194.0	32.9	16.5	1883	Marine City, Mich.	Port Huron, Mich.
136106	St. a.	Edward Smith	748	583	201.7	37.0	13.0	1890	West Bay City, Mich.	Do.
136032	St. a.	Edward Watkins	20	10	45.2	15.5	6.0	1873	Milwaukee, Wis.	Chicago, Ill.
85186	St. s.	Edward G. Burgess	64	32	74.3	17.8	9.3	15	1861	Apponaug, R. I.	New York, N. Y.
136048	St. s.	Edward H. Jenks	180	120	118.8	22.8	7.1	160	1882	Port Dover, Ontario	Port Huron, Mich.
136613	St. s.	Edward J. Berwind	133	91	84.2	22.2	10.8	1897	Port Richmond, N. Y.	New York, N. Y.
96017	St. a.	Edward M. Timmins	68	47	82.0	18.5	7.8	1889	Sleightsburg, N. Y.	Do.
135221	St. s.	Edward P. Avery	11	5	46.2	12.2	4.0	200	1876	Fairhaven, Conn.	New Haven, Conn.
136025	St. a.	Edward S. Pease	715	442	187.5	26.2	18.7	1873	Port Dalhousie, Ontario	Cleveland, Ohio.
136729	St. s.	Edward T. Dalzell	99	67	78.6	20.7	10.2	1899	Port Richmond, N. Y.	New York, N. Y.
135666	St. p.	Edwin	32	18	46.0	10.5	2.5	1896	Marked Tree, Ark.	Memphis, Tenn.
135486	St. s.	Edwin Dayton	95	51	96.7	20.0	8.2	110	1881	Mystic Bridge, Conn.	New York, N. Y.
75481	St. a.	Edwin Hawley	55	27	78.5	18.3	7.6	1873	Philadelphia, Pa.	Do.
135671	St. a.	Edwin Terry	90	45	84.5	19.4	10.2	1883	Camden, N. J.	Albany, N. Y.
135496	St. s.	Edwin D. Hartley	59	29	73.5	18.0	7.6	40	1881	Trenton, N. J.
136322	St. a.	Edwin H. Mead	248	124	122.4	26.0	12.0	1892	Newburg, N. Y.	Albany, N. Y.
136388	St. s.	EDWIN S. STUART	150	75	105.9	22.3	10.0	1893	Brooklyn, N. Y.	Philadelphia, Pa.
135954	St. a.	Edwin S. Tice	728	513	159.9	32.1	12.5	500	1887	Manitowoc, Wis.	Milwaukee, Wis.
136558	St. s.	Effie B.	51	11	72.1	16.9	5.3	1896	Ashabula, Ohio	Cleveland, Ohio.
135155	St. s.	Effie L.	36	21	59.5	14.8	5.8	248	1875	Cleveland, Ohio	Duluth, Minn.
7529	St. s.	Effort	118	80	100.4	30.1	6.8	175	1864	New York, N. Y.	Galveston, Tex.
136246	St. p.	Egalite	120	82	76.0	20.0	4.0	20	1891	Woodland, Wash.	Portland, Ore.
135640	St. a.	Egmont	15	7	53.0	12.6	4.2	1882	Brooklyn, N. Y.	Brunswick, Ga.
136301	St. p.	Ellen	35	85	81.5	15.0	3.0	160	1892	Woodville, Wis.	La Crosse, Wis.
135190	St. a.	Elaine	16	8	46.0	10.5	4.6	30	1875	San Francisco, Cal.	San Francisco, Cal.

1 Formerly st. s. Mattie.

2 Formerly st. s. James D. Nicol.

3 Formerly U. S. Engineer Dept. st. s. (a General W. W. Belknap. b General A. A. Humphreys.)

4 Formerly (a) st. s. Ino.

(b) U. S. S. Verbena.

(c) st. s. Game Cook.

5 Formerly British st. s. E. M. Foster.

6 Formerly st. s. Hewitt Boice.

7 Formerly British st. s. California.

8 Formerly st. s. Jacob Myers.

a U. S. S. Trumseh, April 2, 1898.

b U. S. S. M. D. Baker, Nov. 7, 1898.

† Estimated.

‡ Gasoline.

MERCHANT STEAM VESSELS OF THE UNITED STATES—Continued.

Official No.	Signal letters.	Rig.	Name of vessel.	Gross tonnage.	Net tonnage.	Length.	Breadth.	Depth.	Nominal horsepower.	Indicated horsepower.	When built.	Where built.	Home port (where permanent document issues).
150437		St. s.	ELAINE	246	183	112.7	23.8	7.8			1888	Newburg, N. Y.	New York, N. Y.
135985		St. p.	Elberon	360	268	143.1	25.0	6.8			1888	Nyack, N. Y.	Perth Amboy, N. J.
136665		St. p.	El Bianco	50	32	51.0	21.0	10.3			1898	Flak, Mo.	Memphis, Tenn.
8:30		St. p.	El Capitan	982	669	184.0	31.6	14.5	250		1868	San Francisco, Cal.	San Francisco, Cal.
136024		St. s.	El Chico	106	53	99.6	25.0	7.0	130		1888	New Orleans, La.	New Orleans, La.
135814	K. C. T. D.	St. shp.	El Dorado	3,531	2,561	331.8	42.6	22.6			1884	Philadelphia, Pa.	New York, N. Y.
136596		St. s.	El Hurd	37	26	67.3	14.8	8.2	145		1896	Astoria, Oreg.	Astoria, Oreg.
136064	K. G. L. W.	St. shp.	El Mar	3,531	2,539	331.8	42.6	22.6	2,500		1889	Philadelphia, Pa.	New York, N. Y.
135897	K. D. M. N.	St. shp.	El Monte	3,531	2,561	331.8	42.6	22.6	2,000		1886	do	New York, N. Y.
135967		St. s.	El Mora	13	6	51.0	12.2	4.4	20		1857	Elizabethport, N. J.	Do.
136163		St. s.	El Mozo	103	51	93.8	20.6	8.1	130		1890	New Orleans, La.	New Orleans, La.
136316	K. L. J. V.	St. shp.	El Norte	4,659	2,901	380.5	48.0	23.9		3,400	1892	Newport News, Va.	New York, N. Y.
135800	K. C. R. G.	St. shp.	El Paso	3,531	2,561	331.8	42.6	22.6			1884	Philadelphia, Pa.	Do.
136302		St. y.	El Placita	25	12	64.8	12.7	6.1	160		1892	Boston, Mass.	Mt. Desert Ferry, Me.
136385		St. s.	EL PRIMERIO	102	73	111.5	17.8	8.6	200		1893	San Francisco, Cal.	San Francisco, Cal.
136348	K. L. N. Q.	St. shp.	EL RIO	4,604	2,905	380.5	48.0	23.9		3,600	1892	Newport News, Va.	New York, N. Y.
136062		St. s.	El Rio	16	6	55.3	12.3	4.9			1898	Mobile, Ala.	Mobile, Ala.
136164	K. H. T. V.	St. shp.	El Sol	4,522	3,021	390.6	46.8	24.0	3,000		1890	Philadelphia, Pa.	New York, N. Y.
136305	K. L. H. S.	St. shp.	EL SUD	4,639	2,901	380.5	48.0	23.9	600	3,600	1892	Newport News, Va.	Do.
136625		St. s.	El Sueno	23	12	44.0	15.0	4.7			1894	Alameda, Cal.	San Francisco, Cal.
136196		St. s.	El Toro	130	65	90.0	19.0	10.0		250	1891	Newport News, Va.	New York, N. Y.
136349		St. s.	Elorado	96	68	73.2	17.0	6.4			1893	Buffalo, N. Y.	Portland, Me.
136303	K. N. J. C.	St. y.	Eleanor	23	14	55.8	10.0	6.8			1892	Salem, Mass.	Salem, Mass.
136473	K. M. C. J.	St. y.	ELEANOR	803	401	220.0	32.0	17.5	1,000		1894	Bath, Me.	Philadelphia, Pa.
136482		St. s.	Eleanor	28	14	63.4	13.5	5.6			1894	Scranton, Miss.	Mobile, Ala.
136560		St. s.	Eleanor	20	13	56.1	10.0	4.2	125		1893	Rochester, N. Y.	Rochester, N. Y.
136003		St. s.	Eleanor	17	11	62.5	11.0	4.7			1897	Saugatuck, Mich.	Grand Haven, Mich.
136010		St. s.	Eleanor May	30	20	61.4	15.0	3.5			1888	Salisbury, Mass.	Newburyport, Mass.
133755		St. s.	Eleanor F. Peck	857	218	105.0	30.0	8.0			1884	Brooklyn, N. Y.	New Haven, Conn.
136391		St. s.	Eleanor L. Wright	96	48	86.4	21.4	9.6			1893	Bath, Me.	Portland, Me.
135376		St. s.	Electa	54	27	64.9	11.5	5.2	35		1882	Brewer, Me.	Bangor, Me.
135772	K. C. M. N.	St. y.	Electra	316	215	173.0	23.0	12.6			1884	Wilmington, Del.	Newport, R. I.
136647		St. p.	Electr.	372	273	170.0	35.0	5.2			1897	Jeffersonville, Ind.	New Orleans, La.
135878		St. s.	Electric	70	47	72.6	16.6	5.3			1886	Astoria, Oreg.	Astoria, Oreg.
136209		St. s.	ELECTRON	32	16	72.2	13.2	4.9			1891	Newburg, N. Y.	Tampa, Fla.
136229		St. y.	EIF	26	13	65.8	12.0	6.3			1890	Providence, R. I.	New York, N. Y.
136721		St. s.	EIF	13	9	40.3	9.5	4.5			1898	Astoria, Oreg.	Astoria, Oreg.
136224		St. s.	Elfin	38	85	68.6	13.5	4.5	60	55	1891	Pontiac, Wash.	Seattle, Wash.
135940		St. s.	Elfin-Mere	1,054	796	190.5	34.0	21.0			1887	West Bay City, Mich.	Port Huron, Mich.
92713	K. M. S. B.	St. y.	Elfrida	42	28	79.6	12.3	7.9			1896	Nyack, N. Y.	Burlington, Vt.
136046	K. G. J. H.	St. y.	ELFRIDA	122	68	108.6	18.1	11.5	1200		1889	Wilmington, Del.	Do.
136114		St. s.	El Shriver, jr	26	13	43.0	13.5	6.5			1890	Buffalo, N. Y.	Buffalo, N. Y.
136155	K. H. Q. D.	St. s.	Elahu Thomson	896	448	195.1	28.0	20.6			1888	Newcastle, England	Bangor, Me.
136324		St. s.	Eliza	15	8	47.0	13.0	4.9			1892	Grand Marais, Minn.	Marquette, Mich.
136586		St. p.	Eliza	250	157	110.0	25.0	3.1			1896	Jeffersonville, Ind.	Wheeling, W. Va.
8430		St. s.	Eliza Jane	9	6	31.0	12.9	3.8			1895	Albany, N. Y.	New York, N. Y.
8882		St. s.	Eliza Williams	37	18	62.8	14.6	6.6	85		1872	Buffalo, N. Y.	Duluth, Minn.
136733		St. s.	Eliza H. Strong	781	614	205.0	36.7	11.3			1899	Tonawanda, N. Y.	Buffalo, N. Y.
8281	J. D. S. P.	St. p.	Elizabeth	1,079	828	215.0	35.3	12.7			1867	Brooklyn, N. Y.	New York, N. Y.
8756		St. p.	Elizabeth	297	192	124.0	24.0	9.0	63		1871	Portsmouth, Va.	Norfolk, Va.
135215		St. s.	Elizabeth	10	7	45.0	10.8	3.7	17		1875	Tottenville, N. Y.	Charleston, S. C.
135410		St. s.	Elizabeth	9	7	38.0	8.5	3.0	8		1879	Buffalo, N. Y.	Grand Haven, Mich.
135981		St. p.	Elizabeth	340	284	160.0	26.0	5.6			1888	Pittsburg, Pa.	Pittsburg, Pa.
136126		St. s.	Elizabeth	25	12	58.5	14.0	6.0	25	60	1890	San Francisco, Cal.	San Francisco, Cal.
136336		St. s.	Elizabeth G.	24	18	56.7	12.6	6.7	50		1892	Manistee, Mich.	Milwaukee, Wis.
136372		St. p.	Elizabeth City	254	127	93.3	26.2	9.4			1893	Bath, Me.	Portland, Me.
136148		St. bge.	Elizabeth Vanaciver	91	60	90.4	22.4	6.6	250		1890	Adams Wharf, N. J.	Wilmington, Del.
136272		St. s.	Elizabeth M. Froelich	110	85	101.8	19.1	8.4		80	1892	Baltimore, Md.	Tappahannock, Va.
135990		St. s.	Elizabeth Monroe Smith	204	144	124.6	22.6	7.0	250		1848	Philadelphia, Pa.	Philadelphia, Pa.
136306		St. s.	Elk	19	9	58.0	11.2	3.0			1892	Wilmington, N. C.	Wilmington, N. C.
136333		St. s.	Elk	57	28	81.4	17.7	7.0	80		1892	Grand Haven, Mich.	Niagara Falls, N. Y.
136448		St. p.	Elk	100	89	153.0	22.0	4.0	230		1894	Peoria, Ill.	Vicksburg, Miss.
135551		St. y.	Elk	9	6	40.7	8.2	3.0			1893	Cleveland, Ohio.	Buffalo, N. Y.
161007		St. s.	Elk	25	17	64.0	15.1	3.5			1890	Pontiac, Wash.	Tacoma, Wash.
136672		St. s.	Elk No. 1	40	31	56.7	15.5	7.2			1898	Port Townsend, Wash.	Port Townsend, Wash.
136051		St. bge.	Elko	464	372	161.9	23.0	8.5	400		1889	Philadelphia, Pa.	Philadelphia, Pa.
7951		St. p.	Elia	300	252	152.8	22.1	8.3	125		1864	Mystic Conn.	New London, Conn.
135038		St. y.	Elia	15	13	55.4	10.0	3.3			1874	Poughkeepsie, N. Y.	Cape Vincent, N. Y.
135987		St. s.	Elia	103	70	93.0	22.0	7.0	40		1888	Wilmington, Del.	Newark, N. J.
136568		St. s.	Elia	27	18	47.7	18.0	5.6			1893	Boston, Mass.	Boston, Mass.
136683		St. s.	Elia	25	22	56.5	12.2	6.0			1898	Grand Rapids, Mich.	Grand Haven, Mich.

¹ Formerly at. s. Pomham.² Formerly at. y. Mayita.³ Formerly Norwegian st. s. Italia.⁴ Formerly st. s. Katharine.^a U. S. S. Yankee, May 18, 1898.^β U. S. S. Dixie, April 16, 1898.^γ U. S. S. Prairie, April 6, 1898.^δ U. S. S. Yosemite, April 6, 1898.^ε U. S. S. Algonquin, May 5, 1898.^ζ U. S. S. Elfrida, June 19, 1898.[†] Estimated.[‡] Gasoline.

MERCHANT STEAM VESSELS OF THE UNITED STATES—Continued.

Official No.	Signal letters.	Rig.	Name of vessel.	Gross tonnage.	Net tonnage.	Length.	Breadth.	Depth.	Nominal horsepower.	Indicated horsepower.	When built.	Where built.	Home port (where permanent document issues).
						Feet.	Feet.	Feet.					
136611		St. p.	Ella B.	23	23	57.7	19.1	3.4			1897	Delhi, Ohio	Cincinnati, Ohio.
136670		St. s.	Ella B.	11	7	35.5	11.4	5.4			1898	Buffalo, N. Y.	Buffalo, N. Y.
135588		St. s.	Ella G.	115	109	108.8	27.2	6.5			1882	Port Clinton, Ohio	Toledo, Ohio.
135789		St. s.	Ella H.	26	20	52.0	10.3	4.8			1884	Buffalo, N. Y.	Buffalo, N. Y.
135360		St. s.	Ella Andrews	64	32	73.2	17.2	7.2			1879	Philadelphia, Pa.	Pittsburg, Pa.
136033		St. s.	Ella Rohlfis	64	36	75.5	20.0	8.0	40	80	1889	San Francisco, Cal.	San Francisco, Cal.
106826		St. s.	Ella St. Clair	45	22	70.6	15.0	6.2			1891	St. Louis, Mo.	St. Louis, Mo.
135327		St. s.	Ella G. Stone	42	21	69.0	15.4	9.0			1881	Algonac, Mich.	Duluth, Minn.
135197		St. s.	Ella M. Pearce	10	5	44.2	10.0	3.6	15		1876	Alexandria, Va.	Richmond, Va.
135262		St. s.	Ella M. Smith	151	118	87.9	20.3	9.4	100		1876	Algonac, Mich.	Port Huron, Mich.
7224		St. s.	Ellen	37	18	56.7	14.0	6.7			1863	Philadelphia, Pa.	St. George, Me.
8448		St. s.	Ellen	94	65	93.0	17.6	7.6	50		1853	Reading, Pa.	New York, N. Y.
8567		St. p.	Ellen	90	74	78.5	20.2	4.5	40		1869	Stockton, Cal.	San Francisco, Cal.
135740		St. p.	Ellen	328	226	133.0	24.8	7.4	120		1883	Vallejo, Cal.	Do.
135843		St. p.	Ellen	57	39	65.5	16.0	6.3			1885	Fairhaven, Cal.	Eureka, Cal.
136358		St. s.	Ellen	349	194	121.0	30.6	8.0			1893	Milwaukee, Wis.	Milwaukee, Wis.
135986		St. p.	Ellen M.	19	16	50.0	8.0	4.0			1887	Stillwater, Minn.	St. Paul, Minn.
26506		St. s.	Ellen Garrett	34	17	61.0	15.2	6.0			1863	South Roudout, N. Y.	New York, N. Y.
136554		St. s.	Ellen Gertrude	14	10	52.0	13.0	5.0	25		1896	Harbor Springs, Mich.	Grand Haven, Mich.
135650		St. s.	Ellen McAvey	27	13	56.4	15.0	6.0			1883	Pettys Island, N. J.	Philadelphia, Pa.
135696		St. s.	Ellen M. Rouan	73	36	79.4	19.7	8.0			1883	Athens, N. Y.	Albany, N. Y.
136600		St. s.	Elma	20	20	63.3	14.4	4.6			1897	Buffalo, N. Y.	Buffalo, N. Y.
135647		St. s.	Elm City	125	81	120.0	21.4	6.2	60		1883	Norfolk, Va.	Richmond, Va.
135581		St. s.	Elmer	31	15	60.8	16.6	6.8			1882	Mount Clemens, Mich.	Grand Haven, Mich.
135727		St. s.	Elmer E. Wood	112	56	92.0	20.0	9.6			1883	Camden, N. J.	New Orleans, La.
135558		St. s.	Elmira	94	47	88.0	20.8	10.2			1882	Brooklyn, N. Y.	New York, N. Y.
136491		St. p.	Elmore	493	407	160.0	34.0	4.5	300		1895	Portland, Ore.	Portland, Ore.
135311		St. s.	Elmore A. Kent	87	43	77.7	18.8	9.2			1877	Philadelphia, Pa.	Beaufort, S. C.
135499		St. s.	Eloise	40	30	67.9	15.0	5.6			1881	Athens, N. Y.	New York, N. Y.
136063		St. p.	Eloise	89	88	112.0	22.0	3.4			1889	Hannan, Ohio	Wheeling, W. Va.
136895	K. N. P. R.	St. y.	ELREBA	201	136	132.7	21.5	10.6			1898	Elizabethport, N. J.	New York, N. Y.
76763	K. J. F. T.	St. y.	Elsa	94	66	94.0	17.8	10.8	100		1888	Brooklyn, N. Y.	Do.
136455		St. s.	Elsa M.	14	7	41.5	11.3	4.2	130		1893	Oshkosh, Wis.	Milwaukee, Wis.
8715		St. s.	Elsie	49	24	73.7	17.2	7.2			1871	Boston, Mass.	Boston, Mass.
136031		St. s.	Elsie	65	37	77.0	20.0	8.0	40	80	1889	San Francisco, Cal.	San Francisco, Cal.
136768		St. s.	Elsie	39	19	57.6	14.8	7.2	70		1893	Baltimore, Md.	Baltimore, Md.
136682		St. p.	Elsie W.	13	13	43.0	14.0	3.2			1898	San Francisco, Cal.	San Francisco, Cal.
135932		St. s.	Elsie Weatherby	59	33	80.7	19.8	5.5	100		1887	Peungrove, N. J.	Camden, N. J.
136657		St. s.	Elthie	13	9	32.4	12.2	6.0			1897	Portland, Me.	Portland, Me.
135573		St. s.	Eltinge Anderson	17	12	42.2	11.5	4.8			1882	Eddyville, N. Y.	Albany, N. Y.
86059		St. s.	Elva	81	61	70.6	18.1	9.2			1889	Chicago, Ill.	Marquette, Mich.
136119		St. s.	Elva G. Harvey	17	13	45.6	12.4	5.9	30		1890	Bordentown, N. J.	Philadelphia, Pa.
136181		St. p.	Elwood	510	420	154.0	30.0	7.5			1891	Portland, Ore.	Wrangal, Alaska.
136374	K. L. R. J.	St. y.	Embla	197	134	149.1	20.1	9.7			1893	Nyaack, N. Y.	Stamford, Conn.
7225		St. p.	Emeline	383	261	162.5	25.8	8.1			1857	New York, N. Y.	New York, N. Y.
136392	K. M. S. G.	St. y.	EMELINE	79	52	101.5	16.5	6.1		250	1893	Chester, Pa.	Do.
6767		St. s.	Emerald	348	305	140.3	30.4	10.8			1871	Marine City, Mich.	Buffalo, N. Y.
8253		St. p.	Emerald	215	154	144.0	22.5	9.0			1862	Algonac, Mich.	Marquette, Mich.
8741		St. s.	Emily	25	12	59.5	13.5	6.4	36		1871	Philadelphia, Pa.	Wilmington, Del.
8747		St. s.	Emily	36	18	58.3	16.0	6.5			1871	Boston, Mass.	Boston, Mass.
136195		St. p.	Emily	68	68	89.0	32.0	3.0			1891	Jeffersonville, Ind.	Cincinnati, Ohio.
136618		St. s.	Emily	12	6	37.0	8.4	3.6			1897	Myrtle Point, Ore.	Coos Bay, Ore.
136667		St. p.	Emily M.	12	9	32.4	9.3	2.6			1898	Brownsville, Ore.	Portland, Ore.
136719		St. s.	Emily Jung	32	9	65.7	14.1	6.0			1898	Ascension, La.	New Orleans, La.
135982		St. s.	Emily Mansfield	66	47	66.0	18.0	4.8			1883	New Haven, Conn.	New Haven, Conn.
135139		St. s.	Emily A. Foote	108	70	109.0	17.6	7.2	50		1875	Boothbay, Me.	Tappahaunock, Va.
135803		St. p.	Emily A. Wright	13	13	45.4	23.3	3.0			1884	Glastonbury, Conn.	Hartford, Conn.
135431		St. s.	Emita	99	76	84.0	23.6	5.9			1880	Athens, N. Y.	Portland, Me.
7058		St. s.	Emma	52	26	70.2	17.5	7.9	166		1862	Baltimore, Md.	Baltimore, Md.
8655		St. p.	Emma	87	76	85.2	22.5	4.7	25		1870	Stockton, Cal.	San Francisco, Cal.
8901		St. s.	Emma	110	83	85.1	18.5	9.1	60		1873	Bristol, Me.	Key West, Fla.
135481		St. p.	Emma	90	90	102.0	32.5	6.0	56		1880	Algiers, La.	New Orleans, La.
135550		St. s.	Emma	18	18	51.5	10.3	3.7			1882	San Diego, Cal.	San Diego, Cal.
135856		St. s.	Emma	27	17	48.0	12.0	3.5			1885	Portsmouth, Va.	Norfolk, Va.
136407		St. p.	Emma	5	5	48.0	10.0	1.7			1893	Devalis Bluff, Ark.	Memphis, Tenn.
136130		St. s.	Emma K.	32	16	59.0	16.5	5.8			1890	Glencove, N. Y.	Perth Amboy, N. J.
136095		St. s.	Emma Bloecker	31	14	56.2	13.9	4.7			1889	Grand Haven, Mich.	Milwaukee, Wis.
120345		St. p.	Emma Cooper	79	79	95.0	25.0	3.7			1878	Pittsburg, Pa.	Paducah, Ky.
136658		St. p.	Emma Francis	48	30	60.0	14.0	2.0			1898	Leavenworth, Ind.	Louisville, Ky.
135925		St. p.	Emma Giles	549	444	178.0	30.5	7.5		400	1887	Baltimore, Md.	Baltimore, Md.

¹ Formerly st. s. Archie Parker.

² Formerly st. s. E. L. Mason.

³ Formerly st. s. William Cox.

⁴ Formerly st. p. Eliza H.

⁵ Formerly st. y. Jean.

⁶ Formerly st. y. Glad Tidings.

⁷ Formerly { a st. p. Nantasket.

{ b U. S. Q. M. D. Nantasket.

⁸ Formerly st. s. { a D. W. Powers.

{ b Geo. W. Johnson.

{ c Frank B. Nimick.

⁹ Formerly st. p. { a City of Owensboro.

[†] Estimated.

[‡] Composite.

MERCHANT STEAM VESSELS OF THE UNITED STATES—Continued.

Official No.	Signal letters.	Rig.	Name of vessel.	Gross tonnage.	Net tonnage.	Length.		Depth.	Nominal horsepower.	Indicated horsepower.*	When built.	Where built.	Home port (where permanent document issues).
						Feet.	Feet.						
8763		*St. p.	Emma Hayward	613	456	177.0	29.0	7.5			1871	Portland, Oreg.	Portland, Oreg.
135806		St. p.	Emma A. Ford	553	436	180.0	30.0	9.0			1884	Wilmington, Del.	Baltimore, Md.
136261		St. s.	Emma A. Twiggs	16	8	53.0	13.2	4.5	†20		1891	Georgetown, S. C.	Georgetown, S. O.
135168		St. s.	Emma E. Thompson	276	198	125.9	27.6	12.8			1875	Saginaw City, Mich.	Milwaukee, Wis.
8902		St. s.	Emma J. Kennedy	57	28	78.0	18.2	7.9	90		1873	Philadelphia, Pa.	Newark, N. J.
135624		St. s.	Emma Kate Ross	127	63	104.2	20.0	10.6			1882	Camden, N. J.	New York, N. Y.
136133		St. s.	Emmeline	137	68	82.8	22.9	6.9			1890	Ashabula, Ohio	Belfast, Me.
115621		St. s.	Emperor	66	34	80.8	18.8	7.7	80		1878	Greenpoint, N. Y.	New York, N. Y.
8973	J. N. V. D.	St. s.	Empire	732	525	170.1	32.7	20.1	235		1873	Port Madison, Wash.	San Francisco, Cal.
36093		St. s.	Empire	41	20	67.2	16.0	6.9			1889	Athens, N. Y.	New York, N. Y.
136674		St. bge.	EMPIRE	115	64	80.2	32.2	5.4			1898	Elizabeth, N. J.	Do.
136623		St. s.	EMPIRE CITY	4,118	3,268	405.4	48.0	24.4			1897	Cleveland, Ohio	Duluth, Minn.
7229		St. s.	Empire State	1,116	962	212.0	32.7	12.2			1862	Buffalo, N. Y.	Cleveland, Ohio.
22795		St. p.	Empire State	879	270	157.2	26.6	8.4			1863	New York, N. Y.	Cape Vincent, N. Y.
135406		St. s.	Empress	9	7	44.5	10.5	3.2	15		1878	Youngsfort, N. Y.	Patohogue, N. Y.
135972		St. p.	Eucinal	2,014	1,633	245.0	40.4	14.5			1848	San Francisco, Cal.	San Francisco, Cal.
75273		St. p.	Endeavor	633	484	234.8	41.8	7.1	600		1871	Cincinnati, Ohio	New Orleans, La.
136531	K. M. P. B.	St. s.	ENDEAVOR	815	244	136.0	23.2	7.4	500		1896	Philadelphia, Pa.	Camden, N. J.
136671	K. N. H. P.	St. y.	Endion	61	42	89.3	14.1	8.7			1898	New York, N. Y.	Providence, R. I.
135989		St. y.	Engineer	18	9	49.9	11.0	5.0	54	40	1888	Middletown, Conn.	Hartford, Conn.
136716		*St. p.	Englewood	26	19	51.0	16.0	3.6			1898	St. Michael, Alaska.	St. Michael, Alaska.
136479		St. s.	Enigma	24	19	48.8	14.0	5.6	30	†30	1894	Seattle, Wash.	Seattle, Wash.
135371		St. p.	Enoch Pratt	571	365	155.4	48.0	8.3			1878	Baltimore, Md.	Baltimore, Md.
136422		*St. p.	Enos Taylor	64	64	116.0	20.0	3.5			1893	Higginsport, Ohio	Wheeling, W. Va.
136561		St. y.	ENQUIRER	140	95	133.7	17.6	10.0			1896	Buffalo, N. Y.	Buffalo, N. Y.
136639		St. s.	Ensign	9	9	41.7	12.0	3.8			1897	Cincinnati, Ohio	Cincinnati, Ohio.
135080		*St. p.	Enterprise	226	226	150.0	27.0	5.0			1873	Pittsburg, Pa.	Pittsburg, Pa.
135283		St. s.	Enterprise	36	28	57.3	14.9	4.5	12		1877	Norwalk, Conn.	New Haven, Conn.
135619		St. s.	Enterprise	183	142	118.0	22.0	7.0			1882	Wilmington, Del.	Portland, Me.
135761		St. s.	Enterprise	31	18	53.0	12.9	5.6			1884	Port Townsend, Wash.	Pt. Townsend, Wash.
135974		St. s.	Enterprise	21	10	50.5	14.0	5.8		28	1888	Cleveland, Ohio	Cleveland, Ohio.
136144		*St. p.	Enterprise	137	137	106.2	22.0	3.3			1890	Portland, Oreg.	Portland, Oreg.
136168	K. H. V. W.	St. s.	Enterprise	124	62	91.6	21.0	10.0	200		1890	Camden, N. J.	Baltimore, Md.
136277		St. s.	Enterprise	13	6	38.9	10.0	3.8			1892	Shuman Mills, Ga.	Savannah, Ga.
136555		St. s.	Enterprise	40	21	67.2	16.5	5.2	150		1896	Tottenville, N. Y.	Pensacola, Fla.
135991		St. s.	Equator	76	42	81.5	22.0	8.0			1888	Benicia, Cal.	San Francisco, Cal.
8449		St. s.	Erastus Corning	808	250	117.0	34.0	8.0	200		1857	Brooklyn, N. Y.	New York, N. Y.
136360		St. s.	Erastus Day	69	34	70.1	19.5	10.1			1893	Buffalo, N. Y.	Cleveland, Ohio.
136624		St. s.	ERICSSON	897	748	198.2	23.3	9.2			1897	Philadelphia, Pa.	Philadelphia, Pa.
8930		St. p.	Erie	981	742	136.5	40.0	14.1			1873	Chester, Pa.	New York, N. Y.
135735		St. s.	Erie	29	15	49.9	14.8	6.7			1883	Brooklyn, N. Y.	Newark, N. J.
135978		St. s.	Erie	21	10	56.3	14.0	6.1			1888	Sandusky, Ohio	Sandusky, Ohio.
136602		St. s.	Erie	43	29	60.0	16.0	8.5			1897	Detroit, Mich.	Detroit, Mich.
135615		St. s.	Erie L. Hackley	91	57	79.0	17.4	5.2	30		1882	Muskegon, Mich.	Grand Haven, Mich.
136427		St. s.	Erna	14	7	51.5	13.1	4.9		60	1894	Benton Harbor, Mich.	Milwaukee, Wis.
136223		St. s.	Erne King	10	10	32.0	5.6	4.0			1886	Brothertown, Wis.	Rock Island, Ill.
136353		St. s.	Ernest	37	23	75.5	16.0	6.0			1893	Lake Charles, La.	Lake Charles, La.
136677		St. s.	ERNEST A. HAMILL	183	81	101.2	23.2	9.4			1898	Seattle, Wash.	Chicago, Ill.
135877		St. s.	Erwin	16	8	52.5	13.0	4.4			1886	Lorain, Ohio	Erie, Pa.
120554		St. s.	Eacort	29	14	55.7	15.5	7.0			1883	Baltimore, Md.	New York, N. Y.
135400		St. s.	Eacort	16	9	54.8	13.2	4.5			1878	Pawtucket, R. I.	Machias, Me.
136290		St. p.	Eacort	21	21	46.0	14.5	2.6	†20		1892	Kilbourn City, Wis.	La Crosse, Wis.
135572		St. s.	Eacort No. 2	145	72	92.0	24.2	13.0			1882	Coos Bay, Oreg.	Portland, Oreg.
136285		St. s.	Easen	334	324	158.0	31.8	7.6			1892	Cleveland, Ohio	Cleveland, Ohio.
7706		St. s.	Easex	64	32	80.5	17.8	6.9			1864	Newburg, N. Y.	New York, N. Y.
185855		St. s.	Easex	484	484	146.8	27.5	9.2	200		1885	Baltimore, Md.	Baltimore, Md.
136138	K. J. L. W.	St. s. hp.	Easex	2,530	1,873	259.0	40.0	15.4	3,000		1890	Philadelphia, Pa.	Do.
135853		St. s.	Estella	32	20	53.2	13.0	4.2			1886	Tacoma, Wash.	Tacoma, Wash.
136284		St. s.	Estella	48	39	55.5	13.4	4.0			1892	Stockton, Cal.	San Francisco, Cal.
135114		St. s.	Estelle	34	17	69.4	13.3	5.7			1874	Watkins, N. Y.	Duluth, Minn.
135396		St. s.	Estelle	21	11	31.0	14.2	4.2			1879	Islip, N. Y.	Albany, N. Y.
135429		St. s.	Estelle	130	91	112.4	18.3	8.7	80		1880	East Deering, Me.	Greenport, N. Y.
136072		St. s.	Estelle	13	6	41.6	11.5	4.0			1889	East Providence, R. I.	Norfolk, Va.
136351		St. s.	Estelle	26	13	49.0	14.6	7.5			1893	Brooklyn, N. Y.	New York, N. Y.
136664		St. s.	Estelle Randall	211	143	111.5	24.9	7.2			1898	Baltimore, Md.	Washington, D. O.
136512		St. s.	Ester	27	21	46.1	14.0	5.9	50		1895	Camden, N. J.	Philadelphia, Pa.
136413		St. s.	Ethel	25	12	65.5	13.2	5.6			1893	Scranton, Miss.	Mobile, Ala.
136471		St. s.	Ethel	7	6	37.3	8.3	4.0			1894	Bluffton, S. C.	Beaufort, S. O.
136477		*St. p.	Ethel	57	54	90.5	27.0	3.8			1894	Olivier, La.	Brashear, La.
136493		St. s.	Ethel	28	16	56.6	16.0	6.3	†70		1895	Noank, Conn.	Lubec, Me.
136630		*St. p.	Ethel	707	445	163.8	36.4	6.6			1897	Savannah, Ga.	Savannah, Ga.
136688		St. s. §	Ethel	12	8	42.4	10.3	3.3			1898	Warrenton, Oreg.	Astoria, Oreg.

† Formerly st. s. Standard.

‡ Formerly st. p. Sylvan Stream.

* Formerly st. p. John T. Moore.

† Formerly st. s. Frank A. Furst.

‡ U. S. S. Enquirer, May 30, 1898.

§ U. S. S. Modoc, April 22, 1898.

† Estimated.

‡ Composite.

§ Gasoline.

MERCHANT STEAM VESSELS OF THE UNITED STATES—Continued.

Official No.	Signal letters.	Rig.	Name of vessel.	Gross tonnage.	Net tonnage.	Length.	Breadth.	Depth.	Nominal horsepower.	Indicated horsepower.	When built.	Where built.	Home port (where permanent document issues).
						<i>Fect.</i>	<i>Fect.</i>	<i>Fect.</i>					
135763		St. a.	Ethel J.	21	10	59.4	13.7	5.5			1884	Fairport, Ohio	Marquette, Mich.
136120		St. a.	Ethel J. Pryor	18	9	45.9	12.4	5.6			1890	Houghton, Mich	Do.
135726		St. a.	Ethel and Marion	13	6	43.9	12.5	5.3			1883	San Francisco, Cal.	San Francisco, Cal.
135704		St. y.	Etta	21	11	55.6	11.0	5.0			1883	Boston, Mass.	Boston, Mass.
136503		St. a. †	Etta B.	28	27	51.0	18.0	4.9			1895	Benicia, Cal.	San Francisco, Cal.
106573		St. a.	Etta May	99	49	75.5	16.5	4.7	125		1888	Port Jefferson, N. Y.	Bridgeport, Conn.
36760		St. a.	Etta Moore	271	184	134.0	30.2	9.8			1870	Cornwallis, Nova Scotia	New York, N. Y.
186053		St. a.	Eugene	70	35	83.2	16.3	4.0	50		1889	Lynchburg, Tex.	Galveston, Tex.
136424		St. p.	Eugene	350	271	140.0	24.0	5.8			1894	Portland, Oreg.	Portland, Oreg.
136675		St. a.	EUGENE GRASSELLI	157	106	92.0	26.0	8.2			1898	Camden, N. J.	New York, N. Y.
136743		St. a.	EUGENE GRASSELLI	157	106	92.0	26.0	8.2			1899	do	Philadelphia, Pa.
136489	K.M.D.V.	St. a.	EUGENE HUGHES	111	55	84.5	19.0	9.6	300		1895	Philadelphia, Pa.	Do.
136131		St. a.	Eugene C. Hart	522	470	152.5	25.0	9.4			1890	Mantowoc, Wis.	Milwaukee, Wis.
135092		St. a.	Eugene F. Price	72	44	76.9	17.9	8.1	60		1874	Bristol, Me.	Greenport, N. Y.
85339		St. a.	Eugenia	10	5	39.8	11.6	5.8	28		1874	Buffalo, N. Y.	Washington, D. C.
136679		St. y.	Eugenia	10	6	44.2	9.0	4.3			1898	South Boston, Mass.	Boston, Mass.
136556		St. p.	Eulalia	231	125	94.0	27.6	4.8	175	100	1896	Palatka, Fla.	Jacksonville, Fla.
7083		St. bga.	Eunice Cobb	30	22	50.6	15.6	6.6			1840	Gloucester, Mass.	Jacksonville, Fla.
136726		St. p.	Eunola	94	89	89.0	20.0	4.1			1898	Geneva, Ala.	Pensacola, Fla.
126471		St. a.	Eureka	41	29	53.3	14.2	4.0			1882	Northport, N. Y.	Bridgeport, Conn.
136160		St. p.	Eureka	76	67	69.6	16.0	4.0			1890	Silver Springs, Fla.	Jacksonville, Fla.
136190		St. a.	Eureka	22	18	55.8	18.4	3.0	118		1891	Richmond, Me.	Bath, Me.
136382		St. a.	Eureka	7	7	59.0	9.0	1.4	20		1893	Paducah, Ky.	Paducah, Ky.
136692	K.N.P.J.	St. a.	EURRKA	353	186	132.0	26.3	15.0			1898	Philadelphia, Pa.	Fall River, Mass.
136740		St. a.	EURRKA	2,122	1,309	237.5	42.0	23.4			1899	Lersin, Ohio	Cleveland, Ohio.
135603	J.W.K.P.	St. p.	Eutaw	547	503	156.0	29.8	7.8	180		1882	Charleston, S. O.	Charleston, S. C.
135689		St. a.	Eva	14	7	42.3	12.6	4.3			1883	Neank, Conn.	Stonington, Conn.
136206		St. a.	Eva	27	13	56.1	16.1	4.6	80		1889	Meapoint, Miss.	Shieldsboro, Miss.
136459		St. a.	Eva	36	35	45.0	21.6	4.0	10	50	1894	San Francisco, Cal.	San Francisco, Cal.
136597		St. p.	Eva	130	66	90.4	19.4	4.6	80		1894	Portland, Oreg.	Coos Bay, Oreg.
136694		St. a.	Eva	7	7	39.0	9.0	3.2			1896	Minneapolis, Minn.	La Crosse, Wis.
126091		St. p.	Eva Alma	48	48	111.2	16.6	3.1			1848	Pomeroy, Ohio	Wheeling, W. Va.
8778		St. p.	Eva Evert	28	28	64.0	18.8	3.0			1889	Weyau, Ind.	Cincinnati, Ohio.
135667		St. a.	Eva Belle Cain	20	10	59.6	14.0	6.0	36		1871	Philadelphia, Pa.	Alexandria, Va.
136101		St. a.	Evangel	164	97	100.0	19.2	7.2	170		1882	Seattle, Wash.	Pt. Townsend, Wash.
136395		St. a.	Evangelina	21	14	59.6	12.5	4.0			1889	Chicago, Ill.	Pensacola, Fla.
135736		St. p.	Eveleth	42	28	66.5	15.0	7.2			1897	Gloucester, Mass.	Gloucester, Mass.
135894		St. a.	Evelyn	150	150	124.4	29.1	5.5			1883	Oshkosh, Wis.	Milwaukee, Wis.
136287	K.L.G.J.	St. y.	EVELYN	48	27	64.8	16.0	3.0			1886	New Baltimore, N. Y.	New York, N. Y.
136620	K.N.C.S.	St. shp.	EVELYN	43	28	75.4	13.0	6.5			1892	City Island, N. Y.	Do.
136628		St. a.	Evening Star	1,185	1,185	252.8	36.3	24.5			1883	Southampton, England	Do.
135880		St. p.	Everett	37	19	60.4	16.0	7.2			1897	Bordentown, N. J.	Philadelphia, Pa.
135807		St. p.	Everglade	85	85	110.0	19.0	3.5			1886	South Stillwater, Minn.	Rock Island, Ill.
135968		St. a.	Evona	413	206	134.0	37.3	5.6			1894	Jacksonville, Fla.	New York, N. Y.
135209		St. a.	Excelsior	15	7	50.7	10.8	4.3	20		1875	Camden, N. J.	Do.
135477		St. o. bt.	Excelsior	229	129	116.0	29.3	10.8	300		1876	Detroit, Mich.	Detroit, Mich.
135398		St. a.	Excelsior	65	32	74.6	18.6	3.1			1881	Athens, N. Y.	New York, N. Y.
135626	J.W.N.R.	St. a.	Excelsior	92	64	104.3	18.4	6.1	80		1882	Lockport, Ill.	Chicago, Ill.
136325		St. a.	Excelsior	3,263	2,406	340.0	42.5	23.5			1882	Wilmington, Del.	New Orleans, La.
136354	K.L.P.G.	St. a.	Excelsior	73	36	72.5	19.2	10.5			1892	Buffalo, N. Y.	Duluth, Minn.
10494		St. a.	Exchange	830	565	175.5	35.0	13.5			1893	Eureka, Cal.	San Francisco, Cal.
135541		St. o. bt.	Exit	44	22	63.3	16.3	7.5			1863	Buffalo, N. Y.	New York, N. Y.
136583		St. p.	Explorer	136	110	96.0	17.8	9.0			1881	Lockport, N. Y.	Port Jefferson, N. Y.
126507		St. p.	Exporter	15	7	50.0	12.0	2.5			1885	Mare Island, Cal.	St. Michaels, Alaska
6716		St. a.	Express	578	578	186.5	35.0	6.1			1895	Madison, Ind.	St. Louis, Mo.
136079	K.G.N.P.	St. a.	Express	38	19	70.1	13.0	5.3	50		1871	Philadelphia, Pa.	Saco, Me.
		St. a.	Express	945	538	272.0	44.1	12.6	1,250		1889	Wilmington, Del.	New Haven, Conn.
F.													
9821		St. a.	F. Lavergne	34	17	68.0	16.6	6.6	50		1869	Rondout, N. Y.	Albany, N. Y.
126930		St. p.	F. Weyerhaeuser	216	216	140.0	31.0	4.5	300		1893	Rock Island, Ill.	Rock Island, Ill.
9432		St. a.	F. Woodruff	43	21	61.0	16.2	7.7			1862	Wilmington, Del.	New York, N. Y.
126962		St. a.	F. A. Churchman	64	38	73.4	17.8	9.4	100		1894	Philadelphia, Pa.	Philadelphia, Pa.
110702		St. p.	F. A. Goebel	61	61	111.3	20.3	3.0			1886	Fredom, Pa.	Pittsburg, Pa.
129558		St. p.	F. B. Williams	86	84	117.0	23.0	4.0			1893	Pattersonville, La.	Blashear, La.
12947		St. p.	F. C. Fowler	50	48	60.3	30.0	4.6			1893	New London, Conn.	Hartford, Conn.
126883		St. p.	F. O. Latrobe	726	382	200.0	65.0	14.0	1,400		1879	Baltimore, Md.	Baltimore, Md.
126062		St. a.	F. E. Smith	32	16	67.8	16.5	6.1			1891	Cleveland, Ohio.	Cleveland, Ohio.
126554		St. a.	F. E. Spinner	1,003	777	186.0	35.2	12.4			1874	Chatham, Ontario.	Marquette, Mich.

† Formerly st. a. Albert J. Hoyt.
 † Formerly st. a. Goldsmith Maid No. 2.
 † Formerly st. a. Fred F. Brown.
 † Formerly British ship Badsworth.

‡ Estimated.
 ‡ Gasoline.
 † Formerly st. a. Gorilla.
 † Formerly st. p. R. E. Phillips.
 † Formerly British st. a. Quebec.
 † U. S. Q. M. D. Poe, Nov. 25, 1898.

MERCHANT STEAM VESSELS OF THE UNITED STATES—Continued.

Official No.	Signal letters.	Rig.	Name of vessel.	Gross tonnage.	Net tonnage.	Length.	Breadth.	Depth.	Nominal horsepower.	Indicated horsepower.	When built.	Where built.	Home port (where permanent document issues).
						<i>Feet.</i>	<i>Feet.</i>	<i>Feet.</i>					
121063		St. p.	F. G. Burroughs	283	222	125.0	22.0	6.0			1897	Conway, S. C.	Georgetown, S. C.
120661		St. s.	F. H. Grove	26	13	49.4	15.0	6.4			1886	Athens, N. Y.	New York, N. Y.
120797		St. s.	F. H. Prince	2,047	1,547	240.0	42.0	23.4			1890	Detroit, Mich.	Ogdensburg, N. Y.
120560		St. s.	F. H. Stanwood	18	10	58.0	14.0	5.8			1883	Saugatuck, Mich.	Marquette, Mich.
121004		St. s.	F. J. Haynes	27	18	50.0	14.2	7.5			1895	Port Huron, Mich.	Port Huron, Mich.
121071		St. p.	F. K. Gustin	718	409	176.1	35.4	5.9			1898	Seattle, Wash.	Seattle, Wash.
96316		St. p.	F. M. Smith	296	244	125.0	26.7	6.0			1895	Portland, Oreg.	San Francisco, Cal.
120650		St. s.	F. O. Earnshaw	93	16	54.8	14.1	6.2			1886	Saugatuck, Mich.	Chicago, Ill.
120784		St. s.	F. P. Eachbacher	14	7	47.7	10.0	6.4			1889	Fairport, Ohio	Erie, Pa.
120586		St. p.	F. P. James	445	337	141.1	29.0	9.2			1884	Brooklyn, N. Y.	New York, N. Y.
120975		St. s.	F. P. Stoy	15	13	46.2	12.5	3.6			1894	Atlantic City, N. J.	Somers Point, N. J.
120720		St. s.	F. R. Buell	1,438	1,199	194.0	36.4	22.8			1888	Mount Clemens, Mich.	Detroit, Mich.
120927		St. s.	F. S. Sterling	78	39	90.9	20.0	8.0			1893	Monroe, Mich.	Do.
121074		St. s.	F. S. Willard	59	36	75.2	17.2	9.6			1898	South Portland, Me.	Portland, Me.
120880		St. s.	F. W. Bacon	37	24	68.2	14.7	6.7	130		1891	Buffalo, N. Y.	Erie, Pa.
9493		St. s.	F. W. Bruns	300	314	153.8	23.1	8.5			1860	Wilmington, Del.	Philadelphia, Pa.
9938		St. s.	F. W. Devoe	67	33	83.0	18.5	8.0			1870	Philadelphia, Pa.	New York, N. Y.
120634		St. s.	F. W. Fletcher	495	314	161.0	32.0	11.3			1891	Marine City, Mich.	Grand Haven, Mich.
18301		St. s.	F. W. Gillett	28	14	54.5	15.1	7.1			1869	Huron River, Ohio	Marquette, Mich.
96073	K. G. V. J.	St. s.	F. W. Roebling	155	77	102.2	22.1	12.7	350		1890	Milford, Del.	Nawark, N. J.
121044		St. p.	F. W. Tucker	145	72	98.0	20.0	4.0	160		1897	Blackrock, Ark.	Memphis, Tenn.
120331		St. p.	F. Y. Batchelor	313	313	178.6	31.0	4.0			1878	Pittsburg, Pa.	Pembina, N. Dak.
120445		St. p.	F. C. A. Denkmann	182	182	120.0	32.0	4.0			1881	Dubuque, Iowa	Rock Island, Ill.
120885		St. s.	F. and F.	24	12	53.4	13.2	3.8			1892	Wilmington, N. C.	Wilmington, N. C.
120489		St. s.	F. and P. M. No. 1	769	625	181.0	30.2	12.1			1882	Detroit, Mich.	Milwaukee, Wis.
120500		St. s.	F. and P. M. No. 2	771	632	177.7	30.2	12.2			1882	Do.	Port Huron, Mich.
120677		St. s.	F. and P. M. No. 3	924	678	180.0	32.8	12.4	700		1887	Gibraltar, Mich.	Do.
120719		St. s.	F. and P. M. No. 4	941	680	186.6	34.5	12.4			1888	Detroit, Mich.	Detroit, Mich.
120812		St. s.	F. and P. M. No. 5	1,722	1,296	226.0	38.0	24.2			1890	West Bay City, Mich.	Port Huron, Mich.
120844		St. s.	F. C. and A. E. Rowland	96	48	70.0	21.2	5.4			1884	Darien, Conn.	New York, N. Y.
121060		St. s.	Faber	71	35	70.7	19.4	9.4			1894	Buffalo, N. Y.	Buffalo, N. Y.
120969		St. s.	Fabian	71	35	70.7	19.4	9.4			1894	Buffalo, N. Y.	Buffalo, N. Y.
120863	K. J. S. T.	St. s. hp.	Fairfax	2,551	1,975	270.0	42.0	16.2	2,400		1891	Wilmington, Del.	Baltimore, Md.
121069		St. s.	Fairfield	30	20	64.6	16.0	6.2			1898	Tacoma, Wash.	Tacoma, Wash.
120762		St. p.	Faithaven	319	240	130.2	26.5	6.2			1898	do.	Seattle, Wash.
121013		St. p.	Fairmount	279	227	94.0	26.2	10.0			1892	Chelsea, Mass.	New Bedford, Mass.
120910		St. s.	Falcon	24	12	54.0	15.0	6.1		45	1882	Cambridge, Md.	New York, N. Y.
120040		St. s.	Falcon	79	54	75.1	14.4	7.7			1871	Buffalo, N. Y.	Do.
120356		St. s.	Falcon	154	85	121.0	20.2	9.4	120		1879	East Deering, Me.	Greenport, N. Y.
120404		St. y.	Falcon	119	76	102.5	15.0	6.6	150		1880	Wilmington, Del.	Wilmington, Del.
120593		St. s.	Falcon	46	23	68.0	15.0	6.0			1884	South Norwalk, Conn.	New York, N. Y.
120632		St. s.	Falcon	117	59	100.0	23.0	9.5	75		1886	San Francisco, Cal.	Los Angeles, Cal.
120687		St. y.	Falcon	82	60	90.2	16.7	6.8	150		1887	Buffalo, N. Y.	Buffalo, N. Y.
121092		St. p.	Falls City	235	235	132.0	32.6	6.0	200		1898	Cincinnati, Ohio	Louisville, Ky.
120987		St. p.	Fallie	302	201	150.0	27.0	4.7			1894	Pittsburg, Pa.	Pittsburg, Pa.
120736		St. s.	Fanchon	13	6	45.4	12.3	4.5	10		1879	Grand Island, N. Y.	Port Huron, Mich.
9694		St. s.	Fanita	432	289	161.0	26.0	8.8	172		1868	Wilmington, Del.	New York, N. Y.
120140		St. s.	Fannie	16	8	51.0	11.2	2.6	10		1874	New York, N. Y.	Galveston, Tex.
120648		St. s.	Fannie	220	133	132.0	22.9	7.6			1886	Wilmington, Del.	Baltimore, Md.
120685		St. p.	Fannie	316	276	142.5	28.4	6.6	400		1887	Portland, Oreg.	Portland, Oreg.
120560		St. s.	Fannie G.	28	14	48.4	15.1	6.8			1883	Portland, Me.	Portland, Me.
90777		St. y.	Fannie H.	15	12	51.0	9.5	4.2			1875	Chicago, Ill.	Detroit, Mich.
121027		St. s.	Fannie W.	5	5	33.5	9.9	2.9			1896	Patchogue, N. Y.	Patchogue, N. Y.
120656		St. p.	Fannie Fearn	179	179	134.0	31.3	5.6			1886	Jeffersonville, Ind.	Apalachicola, Fla.
120421		St. s.	Fannie Lenox	39	19	68.2	17.0	7.0			1880	Bordentown, N. J.	Boston, Mass.
8866		St. s.	Fannie McKane	21	12	62.9	12.9	3.3			1872	Peekskill, N. Y.	New York, N. Y.
120130		St. s.	Fannie Tutthill	27	13	60.3	14.5	6.9	75		1873	East Saginaw, Mich.	Toledo, Ohio.
120337		St. s.	Fannie Woodall	167	146	112.0	21.5	7.0	280		1878	Wilmington, Del.	New York, N. Y.
120718		St. s.	Fannie C. Hart	476	394	142.8	30.0	10.6			1888	Manitowoc, Wis.	Milwaukee, Wis.
120729		St. s.	Fannie L. Baker	43	21	68.0	17.6	6.0			1888	Detroit, Mich.	Toledo, Ohio.
120249		St. s.	Fannie M. Gilbert	26	13	51.0	14.0	6.0	36		1876	Washington, D. C.	Washington, D. C.
120409		St. s.	Fannie P. Skeer	83	41	96.0	21.6	8.8			1879	Newburg, N. Y.	Perth Amboy, N. J.
9495	H. G. T. L.	St. s.	Fanny Oadvalader	336	263	158.8	22.8	7.9	145		1857	Philadelphia, Pa.	Philadelphia, Pa.
120592		St. s.	Fanny Parnell	15	9	45.6	12.8	4.5			1884	Chicago, Ill.	Grand Haven, Mich.
120030		St. s.	Fanny Sprague	56	28	72.9	16.6	7.8			1872	South Boston, Mass.	Greenport, N. Y.
120939		St. s.	Fanny M. Rose	33	17	75.4	14.2	5.6	135		1893	Grand Haven, Mich.	Grand Haven, Mich.
120265		St. p.	Fanwood	1,092	862	213.0	36.4	13.3	350		1876	Brooklyn, N. Y.	New York, N. Y.
120724		St. s.	Farallon	749	565	158.5	33.8	18.5	175	250	1888	San Francisco, Cal.	San Francisco, Cal.
120427		St. p.	Farmer	470	433	146.0	29.5	5.8	126		1880	Charleston, S. C.	Jacksonville, Fla.
120883		St. s.	Farniente	11	9	40.0	10.0	3.5	24		1891	Camden, N. J.	Do.
120294		St. s.	Farnsworth	84	17	64.5	15.3	6.5			1877	Allowaystown, N. J.	Bath, Me.

1 Formerly *st. p. H. C. Grady.
 2 Formerly st. s. Odd Follow.
 3 Formerly st. s. Geo. W. Pride.

4 Formerly st. y. } s a Mamie.
 } s a Magna.
 5 Formerly st. s. Edith Peck.

† Estimated.
 ‡ Gasoline.

MERCHANT STEAM VESSELS OF THE UNITED STATES—Continued.

Official No.	Signal letters.	Rig.	Name of vessel.	Gross tonnage.	Net tonnage.	Length.	Breadth.	Depth.	Nominal horsepower.	Indicated horsepower.	When built.	Where built.	Home port (where permanent document issues).
						Feet.	Feet.	Feet.					
9300		St. s.	Farragut	14	7	44.0	12.0	5.0	40		1868	Buffalo, N. Y.	Detroit, Mich.
9982		St. p.	Farragut	647	455	153.0	33.2	12.1			1871	Brooklyn, N. Y.	New York, N. Y.
120814		St. s.	Farragut	47	23	66.0	18.0	7.3	40	80	1890	San Francisco, Cal.	San Francisco, Cal.
121073		St. s. §	Farragut	13	13	43.5	12.0	4.4			1898	Boston, Mass.	Boston, Mass.
120772		St. s.	Fashion	48	26	64.2	16.3	7.3			1889	St. Joseph, Mich.	Marquette, Mich.
120929		St. s.	Fashion	29	14	52.6	16.4	7.0			1893	West Bay City, Mich.	Port Huron, Mich.
9201		St. s.	Favorite	409	351	139.7	28.7	8.4	288		1864	Fort Howard, Wis.	Detroit, Mich.
9835		St. p.	Favorite	269	269	132.0	28.2	9.8	290		1868	Utsaladdy, Wash.	San Francisco, Cal.
120165		St. s.	Favorite	83	41	80.0	16.6	8.4			1874	Portland, Oreg.	Portland, Oreg.
120371		St. s.	Favorite	31	16	63.8	16.4	6.1			1879	Chicago, Ill.	Sandusky, Ohio.
120459		St. s.	Favorite	14	7	42.4	11.4	4.8			1881	Chinook, Oreg.	Pt. Townsend, Wash.
120663		St. s.	Favorite	34	17	59.0	15.0	6.0	32		1886	Astoria, Oreg.	Tacoma, Wash.
120980		St. s.	Favorite	9	6	47.0	11.9	4.0			1894	Vermilion, Ohio.	Sandusky, Ohio.
120967		St. s.	Favorite	399	271	127.6	30.6	8.2			1894	Tomkins Cove, N. Y.	New York, N. Y.
121067		St. s.	Favorite	40	27	63.7	16.2	7.2			1898	Baltimore, Md.	Baltimore, Md.
120407		St. p.	Fawn	73	73	91.9	19.1	3.4			1880	Hermann, Mo.	St. Louis, Mo.
120917		St. s.	Fawn	16	5	38.5	10.5	4.4			1892	Marshfield, Oreg.	Coos Bay, Oreg.
121026		St. s.	Fawn	8	5	29.2	10.9	4.0			1896	Seattle, Wash.	Juneau, Alaska.
121035		St. p.	Fawn	46	46	95.0	18.5	3.3			1896	Evansville, Ind.	Evansville, Ind.
121066		St. s.	Fay	25	16	55.9	19.8	3.4			1898	Pittston, Me.	Bath, Me.
120770		St. p.	Fay S	63	63	101.8	21.4	3.4			1889	New Martinsville, W. Va.	Pittsburg, Pa.
120024		St. s.	Fayette	322	243	141.3	27.9	10.8	296		1872	Cleveland, Ohio	Grand Haven, Mich.
120682		St. s.	Fayette Brown	2,080	1,217	306.3	40.0	18.0	800		1887	Wyandotte, Mich.	Detroit, Mich.
9983		St. s.	Fearless	18	10	58.0	11.0	4.0			1871	Brooklyn, N. Y.	Georgetown, S. C.
120286		St. s.	Fearless	106	71	89.8	17.4	8.7			1877	Fall River, Mass.	Greenport, N. Y.
120332		St. c. bt.	Fearless	101	77	99.2	17.6	7.0			1878	Lockport, Ill.	Chicago, Ill.
120671		St. s.	Fearless	26	14	62.8	14.6	4.2	20		1887	Palatka, Fla.	Key West, Fla.
120889	K. L. F. B.	St. s.	FEARLESS	400	200	145.0	26.0	16.0	350	1,200	1892	San Francisco, Cal.	San Francisco, Cal.
120943		St. s.	Fearless	28	17	59.2	14.8	6.8			1893	Manitowoc, Wis.	Milwaukee, Wis.
120945		St. s.	FEARLESS	656	471	160.0	35.0	15.6		450	1893	Wilmington, Del.	Camden, N. J.
121045		St. s.	Fearless	24	16	50.0	15.3	3.1			1897	Palatka, Fla.	Bath, Me.
121097		St. s.	Fearless	12	8	46.2	8.7	3.0			1899	Portland, Oreg.	Portland, Oreg.
121098		St. s.	FEARLESS	167	85	99.6	22.7	12.6	120	600	1899	San Francisco, Cal.	San Francisco, Cal.
120644	K. D. L. H.	St. y.	Fedalma	95	47	108.4	20.3	9.8			1886	New York, N. Y.	New London, Conn.
120746		St. s.	Fedora	1,842	1,476	282.2	41.5	20.1			1889	West Bay City, Mich.	Erie, Pa.
121082	K. N. Q. S.	St. y.	FELICIA	213	145	144.2	20.1	10.9			1898	Brooklyn, N. Y.	New York, N. Y.
120922		St. p.	Ferd R	45	45	93.8	16.2	3.0			1892	Greenwood, Miss.	Vicksburg, Miss.
120810		St. p.	FERD HEROLD	900	900	244.6	34.0	7.2			1890	Dubuque, Iowa	Memphis, Tenn.
120841		St. s.	Ferdinand Schlesinger	2,607	2,081	305.7	43.4	20.7			1891	Milwaukee, Wis.	Milwaukee, Wis.
120527		St. s.	Fern	48	35	64.6	18.2	6.2			1882	Algonac, Mich.	Port Huron, Mich.
121046		St. y.	Fern Cliff	14	7	39.0	8.6	1.5			1897	Louisville, Ky.	Louisville, Ky.
121025		St. s.	Feronia	64	42	84.0	16.0	6.0			1896	Peekskill, N. Y.	New York, N. Y.
121028		St. p.	Ferry Queen	13	13	50.0	11.8	2.0			1896	Terre Haute, Ind.	Evansville, Ind.
120498		St. s.	Fidget	35	24	61.0	16.5	6.0	75		1882	Bordentown, N. J.	Philadelphia, Pa.
120657		St. y.	Fidget	39	19	64.6	11.1	6.5			1886	East Boston, Mass.	Providence, R. I.
120764		St. p.	Fidget	82	41	91.0	21.0	3.6	30		1889	Bayou Chico, Fla.	Pensacola, Fla.
120531	J. W. V. Q.	St. shp.	Finance	2,603	1,919	295.0	38.4	23.4			1882	Chester, Pa.	New York, N. Y.
120589		St. s.	Fire Fly	14	7	51.0	10.8	4.0			1884	Boston, Mass.	Boston, Mass.
120397		St. s.	Fisherman	18	9	54.1	12.2	5.2	20		1880	Detroit, Mich.	Port Huron, Mich.
126415		St. s.	1 Fisher's Island	41	35	71.0	17.0	3.0			1884	Oneida, N. Y.	Somers Point, N. J.
120960		St. p.	Fish Hawk	13	6	55.8	13.2	2.1			1893	Edenton, N. C.	Edenton, N. C.
120755		St. s.	Fishing Queen	15	7	58.0	14.2	3.6			1889	Fairport, Ohio	Cleveland, Ohio.
120580		St. p.	Fishkill-on-Hudson	484	345	141.5	29.5	11.6			1884	Newburg, N. Y.	New York, N. Y.
121081		St. p.	Fitzhugh Lee	432	229	133.0	33.0	4.5			1898	Doctertown, Ga.	Savannah, Ga.
9935		St. s.	Fleetfoot	47	30	41.4	16.3	4.8			1870	Bridgeport, Conn.	Charleston, S. C.
120297		St. s.	Fleetwing	17	8	47.0	13.0	4.8			1877	Bordentown, N. J.	Trenton, N. J.
120447		St. s.	Fleetwood	134	67	111.5	17.2	7.0			1881	Portland, Oreg.	Portland, Oreg.
121046	K. N. C. Q.	St. y. †	Flindt	13	9	62.1	10.5	6.5			1897	New York, N. Y.	New York, N. Y.
120775		St. c. bt.	Floe	87	59	99.7	16.5	6.2			1882	Chicago, Ill.	Chicago, Ill.
120027		St. s.	Flora	17	8	39.2	12.4	5.5			1872	Boston, Mass.	Boston, Mass.
120079		St. s.	Flora	20	10	41.0	12.4	4.3		15	1873	Shelbyville, Mass.	New York, N. Y.
120428		St. c. bt.	Flora	129	103	96.0	17.8	8.8	20		1880	Ithaca, N. Y.	Norfolk, Va.
120515		St. s.	Flora	35	17	69.0	14.4	7.6			1882	New Orleans, La.	New Orleans, La.
120618		St. p.	Flora	185	94	141.0	30.5	4.0	121		1885	Sacramento, Cal.	San Francisco, Cal.
120973		St. s.	Flora Clark	180	180	130.0	25.3	4.5			1894	Hastings, Minn.	St. Paul, Minn.
120379		St. p.	Flora Holden	19	13	51.6	12.0	5.2	20		1879	Pillar Point, N. Y.	Marquette, Mich.
121016		St. p.	Flora Swan	57	57	98.0	13.0	2.8	†20		1896	Knoxville, Tenn.	Chattanooga, Tenn.
9539		St. p.	Flora Temple	47	25	83.6	18.5	6.0	133		1860	New Brunswick, N. J.	Jacksonville, Fla.
9730		St. p.	Florence	245	171	127.0	21.6	7.9	150		1868	Keyport, N. J.	Washington, D. C.
22572		St. p.	Florence	245	155	128.0	22.0	8.1			1864	East Haddam, Conn.	Trenton, N. J.
120481		St. s.	Florence	71	47	78.4	17.8	4.6	30		1882	Brewer, Me.	New York, N. Y.
120519		St. s.	Florence	102	75	81.0	18.3	5.7			1882	Setauket, N. Y.	Bridgeport, Conn.

† Formerly st. s. Clarence H. Pitt.
* Formerly st. p. Silver Star.

α U. S. S. Iroquois, June 14, 1898.

† Estimated.
‡ Gasoline.

§ Naphtha.
|| Composite.

MERCHANT STEAM VESSELS OF THE UNITED STATES—Continued.

Official No.	Signal letters.	Rig.	Name of vessel.	Gross tonnage.	Net tonnage.	Length.	Breadth.	Depth.	Nominal horsepower.	Indicated horsepower.	When built.	Where built.	Home port (where permanent document issues).
120532		St. a.	Florence	42	21	61.5	16.3	6.2			1883	South Brooklyn, N. Y.	New York, N. Y.
120557		St. a.	Florence	36	18	54.0	15.0	7.0			1883	Boston, Mass.	Boston, Mass.
120751		St. p.	Florence	170	170	134.0	34.0	4.5			1889	Jeffersonville, Ind.	St. Louis, Mo.
120771		St. a.	Florence	29	14	57.6	10.5	8.0		15	1874	New York, N. Y.	Pensacola, Fla.
130016		St. a.	Florence	27	13	51.5	13.5	6.5			1867	Buffalo, N. Y.	New York, N. Y.
120844		St. y.	Florence	12	9	42.8	9.2	8.7			1889	Vergennes, Vt.	Albany, N. Y.
120851		St. a.	Florence	15	13	47.5	7.7	2.7		6	1891	Charlotte, N. Y.	Rochester, N. Y.
120901		St. a.	Florence	110	67	84.0	27.0	7.5			1892	Wilmington, Del.	New York, N. Y.
120909		St. a.	Florence	9	7	41.3	9.1	8.8			1891	Poquoson, Va.	Washington, D. C.
120998		St. y.	FLORENCE	9	6	47.5	9.7	2.8			1895	Geneva, Ohio	Toledo, Ohio.
121033		St. a.	Florence	20	13	48.2	12.2	4.0		20	1898	Washington, N. O.	Newbern, N. C.
120915		St. a.	Florence B.	24	20	50.8	11.0	4.0			1892	Detroit, Mich.	Detroit, Mich.
121085		St. p.	FLORENCE S.	200	50	75.0	16.0	3.8			1898	St. Michael, Alaska.	St. Michael, Alaska.
120990		St. p.	Florence Belle	150	150	150.0	27.0	3.0			1895	Pittsburg, Pa.	Pittsburg, Pa.
115388		St. a.	Florence Yates	32	16	57.8	14.6	7.0			1875	Buffalo, N. Y.	Rochester, N. Y.
120792		St. p.	Florida	301	150	113.7	28.4	4.8			1890	Pensacola, Fla.	Pensacola, Fla.
120826	K. L. P. D.	St. sbp.	FLORIDA	1,788	1,807	220.0	35.5	18.5		180	700	Port Glasgow, Scotland.	New Haven, Conn.
121032		St. p.	Florida	818	667	158.0	36.6	13.2		600	1896	Chester, Pa.	New York, N. Y.
120854		St. a.	Florine	90	25	99.8	25.3	5.6		201	1891	New Orleans, La.	New Orleans, La.
121094		St. a.	Flosie	104	71	72.2	18.5	7.5			1898	Tacoma, Wash.	Juneau, Alaska.
120282		St. p.	Flushing	521	383	163.0	32.5	9.5		400	1877	Wilmington, Del.	New York, N. Y.
120904		St. s.	Flushing	49	24	59.4	17.6	7.0			1892	Tottenville, N. Y.	Do.
120876		St. s.	Flyer	427	258	170.0	21.0	15.0			1891	Portland, Oreg.	Portland, Oreg.
120858		St. y.	Flying Dutchman	18	9	49.0	9.4	7.0		118	1884	South Boston, Mass.	Hartford, Conn.
100431		St. p.	Flying Eagle	142	142	133.5	29.6	4.8		1500	1888	Rock Island, Ill.	Burlington, Iowa.
120759		St. p.	Ford City	93	73	103.8	18.8	3.0			1889	Pittsburg, Pa.	Pittsburg, Pa.
9914		St. s.	Forest City	1,236	993	213.7	33.5	21.3			1870	Cleveland, Ohio.	Detroit, Mich.
10009		St. p.	Forest City	247	176	117.8	18.6	6.0			1865	Portland, Me.	Baltimore, Md.
120238		St. a.	Forest City	86	43	90.0	20.2	9.2			1872	Philadelphia, Pa.	Savannah, Ga.
120689		St. a.	Forest Queen	138	69	100.8	22.2	7.2			1887	Athens, N. Y.	Portland, Me.
135446		St. y.	Forget-me-not	37	21	80.0	15.3	6.0			1880	Greenpoint, N. Y.	New York, N. Y.
120884		St. s.	Fortuna	85	42	79.3	20.0	9.6			1892	Brooklyn, N. Y.	Do.
120202		St. s.	Fortune	199	108	104.5	29.0	11.0		400	1875	Detroit, Mich.	Detroit, Mich.
120614		St. y.	Fortune	9	5	31.7	11.0	3.4			1883	Reading, Pa.	Somers Point, N. J.
120590		St. s.	Forward	18	9	44.0	11.8	5.7			1884	Brooklyn, N. Y.	New York, N. Y.
120174		St. s.	Fountain	87	78	86.7	15.2	4.7			1874	Rondout, N. Y.	Do.
121051		St. s.	Four Sisters	28	19	45.8	16.5	5.5			1897	Glenwood, N. Y.	Do.
121034		St. y.	1492	12	8	47.8	8.4	3.7			1894	Boston, Mass.	Do.
120342		St. s.	Fox	35	12	68.6	17.0	5.6		60	1878	Philadelphia, Pa.	New Orleans, La.
121077		St. p.	Fox	8	8	30.0	10.0	2.1			1895	Ashworth Ferry, Ind.	Evansville, Ind.
120907	K. L. H. W.	St. a.	FOXHALL	843	538	190.0	28.2	20.0		1,000	1885	Newcastle, England	New Orleans, La.
120406		St. y.	Fra Diavola	64	44	103.4	15.9	5.5			1880	Tottenville, N. Y.	New York, N. Y.
120727		St. a.	Frances	20	13	59.4	16.9	4.2		16	1888	Georgetown, D. C.	Newbern, N. C.
120925		St. a.	FRANCES	80	40	80.5	17.0	8.4		200	1893	Sparrows Point, Md.	Baltimore, Md.
120747		St. a.	Francis Cutting	91	59	80.5	20.5	7.6		25	98	San Francisco, Cal.	San Francisco, Cal.
120754		St. a.	Francis Hinton	417	331	152.2	30.9	10.8			1889	Manitowoc, Wis.	Chicago, Ill.
120937		St. s.	Francis A. Bird	14	7	40.0	12.8	6.2			1893	Buffalo, N. Y.	Buffalo, N. Y.
120426		St. c.b.t.	Francis B. Thurber	131	111	95.8	17.8	8.8			1880	Lockport, N. Y.	New York, N. Y.
120336		St. s.	Francis E. Pinto	19	9	53.3	11.2	4.2		20	1872	Brooklyn, N. Y.	Do.
120033		St. a.	Francis J. Ward	40	20	60.1	17.0	7.3			1872	East Boston, Mass.	Boston, Mass.
120621		St. s.	Francis R. Anderson	30	15	75.6	15.0	6.2			1885	Chicago, Ill.	Chicago, Ill.
120361		St. p.	Frank	27	27	64.0	19.0	2.9			1879	La Crosse, Wis.	La Crosse, Wis.
120562		St. s.	Frank	26	13	57.5	14.8	6.4			1883	Baltimore, Md.	Jacksonville, Fla.
120938		St. a.	Frank	61	30	75.6	17.8	7.6			1893	Rondout, N. Y.	Albany, N. Y.
120839		St. s.	FRANK W.	93	46	74.8	18.6	11.5		200	1891	Buffalo, N. Y.	Port Huron, Mich.
120275		St. a.	Frank Burnett	7	7	50.5	9.2	2.8			1876	Quincy, Ill.	Memphis, Tenn.
120256		St. s.	Frank Canfield	48	25	62.6	16.0	7.5		20	1875	Manistee, Mich.	Grand Haven, Mich.
120807		St. s.	Frank Edward	39	29	58.3	14.0	5.7		30	1890	Grand Haven, Mich.	Do.
120570		St. p.	Frank Gilmore	243	160	135.0	24.3	4.3			1883	Pittsburg, Pa.	Pittsburg, Pa.
120903		St. p.	Frank Jones	1,634	1,078	253.2	36.3	13.8		1,200	1892	Bath, Me.	Portland, Me.
120430		St. a.	Frank Pigeon, Jr.	23	11	51.5	14.6	9.5		36	1880	Philadelphia, Pa.	Camden, N. J.
121015		St. s.	FRANK ROCKEFELLER	2,759	2,013	366.5	45.0	26.0		1,850	1896	Superior, Wis.	Buffalo, N. Y.
120985		St. p.	Frank Seasmans	79	75	86.6	22.8	3.6		75	1894	Wilmington, N. O.	Wilmington, N. C.
120358		St. p.	Frank Sherman	131	131	117.2	33.2	4.4			1878	Grafton, Ill.	Burlington, Iowa.
121012		St. p.	Frank Von Behren	93	93	116.0	24.0	3.0			1898	Spottsville, Ky.	Louisville, Ky.
120709		St. a.	Frank Woods	384	316	120.0	25.6	10.6			1888	Saugatuck, Mich.	Grand Haven, Mich.
120894		St. s.	Frank C. Barnes	46	29	66.7	16.3	7.2		50	1892	Manistee, Mich.	Do.
120798		St. p.	FRANK E. KIRBY	532	374	195.5	30.0	10.2			1890	Wyandotte, Mich.	Detroit, Mich.
120608		St. s.	FRANK K. ESKRICK	69	34	68.5	16.9	8.0		150	1890	Philadelphia, Pa.	Philadelphia, Pa.
120993		St. s.	Frank L. Bapst	42	28	59.4	17.3	6.9			1895	Buffalo, N. Y.	Buffalo, N. Y.
120697		St. s.	Frank L. Vance	1,731	1,444	257.6	39.5	20.2		700	1887	Cleveland, Ohio.	Milwaukee, Wis.

¹ Formerly U. S. Q. M. D. st. s. Barranca.² Formerly st. a. Nellie Flag.³ Formerly st. a. Samuel H. Barons.⁴ Formerly British st. a. Hondo.⁵ Formerly st. p. Irene D.⁶ Formerly st. p. Gazelle.⁷ Formerly st. y. Emm.⁸ Formerly British st. s. Foxhall.⁹ Sold to aliens, October 1, 1898.[†] Estimated.

MERCHANT STEAM VESSELS OF THE UNITED STATES—Continued.

Official No.	Signal letters.	Rig.	Name of vessel.	Gross tonnage.	Net tonnage.	Length.	Breadth.	Depth.	Nominal horsepower.	Indicated horsepower.	When built.	Where built.	Home port (where permanent document issues).
						Feet.	Feet.	Feet.					
120861		St. a.	Frank P. Geiken	85	22	69.0	15.2	6.6	75		1891	Grand Haven, Mich.	Grand Haven, Mich.
120333		St. a.	Frank R. Crane	16	8	47.8	12.0	6.2			1878	Chicago, Ill.	Chicago, Ill.
9200		St. a.	Frank S. Butler	38	19	65.9	14.5	7.9			1865	do	Toledo, Ohio.
121061		St. p.	Frank T. Stone	242	212	160.5	32.2	5.0			1897	Mobile, Ala.	Mobile, Ala.
121058		St. p.	Frank T. Lane	99	56	71.7	21.7	5.1			1897	Tottenville, N. Y.	New Haven, Conn.
120789		St. a.	Frank W. Munn	93	46	84.0	19.5	9.6	250		1889	Philadelphia, Pa.	Philadelphia, Pa.
121008		St. a.	Frank and Lloyd	16	8	48.7	12.6	5.8			1895	Lubec, Me.	Lubec, Me.
120558		St. a.	Frankie	119	98	104.4	22.6	7.4			1883	Wilmington, Del.	Philadelphia, Pa.
120610		St. a.	Franklin Edson	112	63	90.0	18.6	8.7			1885	Brooklyn, N. Y.	New York, N. Y.
120691		St. a.	Franklin N. Brown	95	47	84.0	19.7	9.9	20		1887	Elizabethport, N. J.	Do.
120837		St. p.	Freddie	35	35	73.0	16.0	3.0	58		1891	Rock Island, Ill.	Rock Island, Ill.
120463		St. a.	Freddie W. Decker	20	14	65.0	13.0	5.0			1881	Norwalk, Conn.	Bridgeport, Conn.
120748		St. a.	Fred. B.	16	8	47.6	14.2	5.0			1889	West Bay City, Mich.	Port Huron, Mich.
120846		St. a.	Fred. L.	19	12	48.2	14.9	4.0			1877	Chicago, Ill.	Detroit, Mich.
120206		St. a.	Fred. Engel	21	14	50.4	13.2	5.6			1875	Milwaukee, Wis.	Milwaukee, Wis.
121029		St. p.	Fred Hartweg	391	246	160.0	29.0	4.5			1896	Pittsburg, Pa.	Cairo, Ill.
120074		St. a.	Fred. Kelley	770	675	212.2	32.8	14.2	306		1871	Toledo, Ohio.	Cleveland, Ohio.
120785		St. a.	Fred. King	13	6	50.0	10.0	4.5			1880	Erie, Pa.	Do.
120513		St. a.	Fred. Mercur	1,224	966	232.0	35.5	18.2			1882	Buffalo, N. Y.	Buffalo, N. Y.
120703		St. p.	Fred. Nellis	70	57	96.0	19.0	4.0			1876	Jeffersonville, Ind.	St. Louis, Mo.
120794		St. a.	Fred. Pabst	2,430	1,929	287.3	42.6	24.0			1890	Milwaukee, Wis.	Chicago, Ill.
120567		St. p.	Fred. Wilson	523	408	174.0	30.8	5.4			1883	Pittsburg, Pa.	Pittsburg, Pa.
121019		St. a.	Fred. A. Lee	60	40	70.0	16.0	9.0			1896	Port Huron, Mich.	Buffalo, N. Y.
121095		St. a.	Fred. B. Dalzell	165	112	94.3	23.7	11.3			1899	Port Richmond, N. Y.	New York, N. Y.
120877		St. a.	Fred. E. Scammell	32	16	54.7	15.7	7.0	95		1891	Brooklyn, N. Y.	Newark, N. J.
120758		St. a.	Fred. J. Fenner	37	18	57.5	16.0	7.0			1889	Jersey City, N. J.	New York, N. Y.
120946		St. c. bt.	Fred. M. Lawrence	124	92	89.0	17.5	9.2			1893	Buffalo, N. Y.	Buffalo, N. Y.
120437		St. p.	Fredk. de Bary	395	323	161.6	24.2	8.0	250		1881	Wilmington, Del.	New York, N. Y.
120979		St. a.	FREDERICA	293	256	117.8	26.0	6.8	175		1894	Philadelphia, Pa.	Wilmington, Del.
120536		St. p.	Frederick	82	82	96.4	13.3	3.0			1883	Tusculum, Mo.	St. Louis, Mo.
120574		St. a.	Frederik Jansen	28	14	58.0	15.5	5.9			1884	Philadelphia, Pa.	Wilmington, Del.
120702		St. a.	Frederick Koehn	39	19	70.0	13.8	6.0			1886	Milwaukee, Wis.	Milwaukee, Wis.
120478		St. a.	Frederick E. Ives	120	60	101.5	21.5	9.8			1882	Fly Mountain, N. Y.	New Haven, Conn.
120761		St. p.	Frederick K. Billings	749	677	200.0	36.9	6.0	†280		1889	Pasco, Wash.	New York, N. Y.
120055		St. a.	Frederick M. Wilson	23	13	60.0	15.0	6.2	25		1872	Philadelphia, Pa.	Rockland, Me.
120846		St. a.	Free Lance	35	16	60.0	15.5	6.2	30		1887	New London, Conn.	New York, N. Y.
121002		St. y.	FREE LANCE	132	90	116.4	20.7	10.7			1895	Elizabethport, N. J.	Do.
9142	K. M. L. F.	St. a.	Fremont	24	12	57.5	14.3	6.3			1857	Philadelphia, Pa.	Boston, Mass.
120802		St. a.	Friend	12	6	37.8	9.0	3.7	†15		1890	Boston, Mass.	New Bedford, Mass.
120982		St. p.	Fritz	209	153	120.0	26.0	3.8			1894	Jeffersonville, Ind.	Cairo, Ill.
120084		St. a.	Frolio	32	16	65.7	18.2	6.1	55		1873	Stockton, Cal.	San Francisco, Cal.
120849		St. a.	Frolio	13	7	45.3	11.4	4.0			1886	New Rochelle, N. Y.	Port Jefferson, N. Y.
120806		St. y.	Frolio	6	5	41.0	13.0	3.0			1890	Charleston, S. C.	Charleston, S. C.
121042		St. y. †	Frolio	11	10	40.0	9.0	4.1	†24		1897	South Boston, Mass.	New Haven, Conn.
120750		St. a.	FRONTENAC	2,003	1,676	270.4	40.2	19.8	†1,050		1889	Cleveland, Ohio	New Haven, Conn.
121018		St. p.	Frontenac	146	146	138.9	29.8	5.0	†150		1896	Wabasha, Minn.	Marquette, Mich.
120591	K. C. Q. J.	St. a.	Frothburg	928	563	204.3	33.2	16.2			1884	Philadelphia, Pa.	La Crosse, Wis.
121003		St. a.	Fruitvale	47	32	77.0	14.0	4.0	80	100	1895	San Francisco, Cal.	San Francisco, Cal.
9981		St. p.	Fulton	647	457	153.0	33.2	12.1			1871	Brooklyn, N. Y.	New York, N. Y.
120825		St. p.	Fulton	53	53	129.0	19.0	3.0			1891	Madison, Ind.	Louisville, Ky.
121064	K. N. G. T.	St. a.	Fulton	380	265	152.7	33.5	11.4			1898	Fairhaven, Cal.	San Francisco, Cal.
121086		St. p.	Fulton	66	33	65.0	16.0	4.0			1898	St. Michael, Alaska.	St. Michael, Alaska.
121007		St. a.	Fulton Market	158	77	132.8	28.0	6.6			1895	Noank, Conn.	New York, N. Y.
G.													
10876		St. a.	G. Worrell	29	14	64.5	15.2	5.8	61		1868	Wilmington, Del.	Newcastle, Del.
85937		St. p.	G. A. Mower	29	29	77.0	12.0	2.6			1886	Arcola, Minn.	St. Paul, Minn.
86387		St. a.	G. A. Tomlinson	78	53	85.7	20.4	8.7	160		1896	West Bay City, Mich.	Chicago, Ill.
86349		St. a.	G. B. Otis	25	10	50.0	15.6	5.2	50		1896	East Providence, R. I.	Eastport, Me.
85868		St. a.	G. C. Adams	80	40	83.6	20.0	7.0			1878	Jersey City, N. J.	Albany, N. Y.
85615		St. a.	G. C. Dean	16	11	50.9	14.2	4.0	20		1878	Tottenville, N. Y.	New York, N. Y.
86383		St. a.	G. F. BRADY	238	205	107.4	23.0	7.4	300		1897	Philadelphia, Pa.	Wilmington, Del.
86290		St. a.	G. F. Derickson	27	13	51.0	16.0	3.3			1894	Elizabeth City, N. C.	Edenton, N. C.
10511		St. a.	G. H. Starbuck	27	15	61.8	15.5	6.3			1882	New Baltimore, N. Y.	New York, N. Y.
85690		St. a.	G. J. Dorr	26	13	56.8	14.4	6.8			1885	Saugatuck, Mich.	Chicago, Ill.
106901		St. p.	G. J. Seufferle	100	62	72.4	28.6	7.5	50		1891	Baltimore, Md.	Washington, D. C.
86263		St. p.	G. M. Siveley	98	98	123.5	24.0	4.6	148		1893	Leclaire, Iowa	St. Louis, Mo.
86386		St. p.	G. M. Walker	154	125	84.7	20.4	4.2			1897	Portland, Oreg.	Portland, Oreg.
86128	K. J. D. B.	St. a.	G. M. Winslow	197	98	112.2	23.8	13.1		†600	1891	East Boston, Mass.	Boston, Mass.
85390		St. a.	G. R. Green	18	12	48.2	11.4	4.9			1874	Milwaukee, Wis.	Grand Haven, Mich.
86463		St. a.	G. R. Sherman	92	62	75.0	30.0	8.0			1890	Champlain, N. Y.	Plattsburg, N. Y.
85527		St. a.	G. S. Allyn	145	89	117.6	19.2	8.7			1878	Mystic, Conn.	Greenport, N. Y.

† Formerly U. S. Engineer Dept. st. p. Walker Morris.

‡ Formerly st. a. Gertrude.

§ Formerly st. p. Alfred Cooper.

† Estimated.

‡ Naphtha.

MERCHANT STEAM VESSELS OF THE UNITED STATES—Continued.

Official No.	Signal letters.	Rig.	Name of vessel.	Gross tonnage.	Net tonnage.	Length.	Breadth.	Depth.	Nominal horsepower.	Indicated horsepower.	When built.	Where built.	Home port (where permanent document issues).
						Feet.	Feet.	Feet.					
86392		*St. p.	G. W. Bolton	89	89	106.9	12.4	4.1			1897	Pineville, La.	New Orleans, La.
85618		St. s.	G. W. Danielson	130	102	106.5	21.6	8.5			1880	Mystic Bridge, Conn.	Newport, R. I.
10157		St. s.	G. W. Gardner	53	26	65.0	14.7	8.4			1862	Cleveland, Ohio	Chicago, Ill.
86272		*St. p.	G. W. Lyon	124	86	115.0	22.0	4.4			1893	Tell City, Ind.	Memphis, Tenn.
86041		*St. p.	G. W. Shaver	313	276	139.6	28.2	5.4			1889	Portland, Ore.	Portland, Ore.
85726		St. s.	G. W. Wright	32	16	56.0	14.5	6.2			1882	Brooklyn, N. Y.	New York, N. Y.
86171		St. s.	G. M. A. Hermann	34	17	61.6	14.6	6.5			1891	Milwaukee, Wis.	Milwaukee, Wis.
85517		*St. p.	G. W. R. Bailey	462	462	200.0	32.5	10.0			1877	Pittsburg, Pa.	St. Louis, Mo.
86061		St. s.	Gadabout	21	15	53.0	10.3	5.0			1889	Elizabeth, N. J.	Mobile, Ala.
86220		St. y.	Gadabout	9	7	47.0	9.6	3.4			1892	Phoenix, N. Y.	Oswego, N. Y.
120617		St. y.	¹ Gaivota	51	30	77.2	14.2	7.0	130		1885	Camden, N. J.	New York, N. Y.
85740		St. y.	² Galatea	11	11	46.0	10.5	3.7	15		1882	Perth Amboy, N. J.	Albany, N. Y.
86243		St. y.	Galena	17	8	58.0	9.0	6.2	150		1893	Newburyport, Mass.	Boston, Mass.
86127		St. p. bge.	Galion	237	146	105.7	30.3	9.6	500		1891	Philadelphia, Pa.	New York, N. Y.
85346		St. s.	Game Cock	11	5	40.0	11.0	5.6	30		1874	Buffalo, N. Y.	Baltimore, Md.
86418		*St. p.	Gamecock	772	658	178.2	38.0	7.9			1898	Portland, Ore.	Portland, Ore.
86358		St. p. bge.	GAMMA	145	98	79.7	17.9	11.1			1896	Elizabethport, N. J.	Cleveland, Ohio.
85706		St. s.	Ganges	22	18	55.0	12.0	4.4	20		1881	Saugatuck, Mich.	Erie, Pa.
86172		St. s.	Gard. B. Reynolds	45	22	64.3	15.5	7.0	95		1891	Philadelphia, Pa.	Philadelphia, Pa.
85293		St. s.	Garden City	351	276	133.4	26.0	11.8			1873	Ogdensburg, N. Y.	Buffalo, N. Y.
85425		St. p.	Garden City	825	575	171.2	33.8	14.0			1872	Chester, Pa.	New York, N. Y.
85592		St. p.	Garden City	1,080	730	208.0	37.0	13.6	625		1879	San Francisco, Cal.	San Francisco, Cal.
85720		*St. p.	Gardie Eastman	100	100	111.5	20.7	3.5	150		1882	South Stillwater, Minn.	La Crosse, Wis.
86251		- t. s.	Gardiner	38	22	65.9	14.3	5.0	125		1893	Bath, Me.	Bath, Me.
85619		St. s.	Garland	248	171	107.2	29.4	11.7	500		1880	Detroit, Mich.	Detroit, Mich.
86094		St. s.	Garland	166	88	97.2	18.7	7.1			1890	Port Townsend, Wash.	Pt. Townsend, Wash.
10086		St. s.	Garnet	27	13	51.7	19.2	3.9			1866	Bath, Me.	Mt. Desert Ferry, Me.
86302		St. s.	Gartenlaube	23	11	49.2	12.0	5.3			1894	Lockport, N. Y.	Dunkirk, N. Y.
77106		St. s.	³ Gaspee	113	56	83.2	22.0	10.3			1893	Wilmington, Del.	Providence, R. I.
86159		*St. p.	Gasconade	74	74	107.4	23.9	3.5			1891	Loutré Island, Mo.	St. Louis, Mo.
85685	J. V. N. D.	St. s.	Gaston	846	463	212.0	31.5	19.0	540		1881	Wilmington Del.	Baltimore, Md.
85557	J. T. C. G.	St. shp.	Gate City	1,997	1,112	254.0	38.7	15.7			1878	Chester, Pa.	Savannah, Ga.
85909		*St. p.	Gate City	109	109	125.0	25.7	4.5			1885	Madison, Ind.	Cincinnati, Ohio.
86151		St. p.	Gay Head	701	443	203.0	34.0	11.6	701		1891	Philadelphia, Pa.	New Bedford, Mass.
86259		St. s.	Gazel	9	8	47.0	8.6	3.4	12		1893	Peoria, Ill.	Peoria, Ill.
85272		St. s.	Gazelle	182	131	123.0	25.0	9.5	200		1873	Detroit, Mich.	Buffalo, N. Y.
85389		St. s.	Gazelle	13	10	63.0	13.2	3.8	27		1875	Philadelphia, Pa.	New York, N. Y.
85539		St. s.	Gazelle	36	18	63.9	13.0	6.2	25		1878	Buffalo, N. Y.	Marquette, Mich.
85590		St. y.	Gazelle	10	5	35.8	9.0	4.3			1876	Lynn, Mass.	Boston, Mass.
85994		*St. p.	Gazelle	52	35	56.0	18.5	3.0			1888	Georgetown, Fla.	Jacksonville, Fla.
86235		St. s.	Gazelle	46	23	60.0	13.6	5.2	45		1892	Newbern, N. C.	Newbern, N. C.
86419		St. s.	Gazelle	75	50	71.6	16.4	6.4			1898	Pontiac, Wash.	Seattle, Wash.
86460		*St. p.	Gazelle	128	95	102.0	20.7	5.1			1899	Hawesville, Ky.	Evansville, Ind.
116430	K. N. P. B.	St. y.	⁴ Geisha	32	21	69.5	12.0	7.2			1891	Nyack, N. Y.	Albany, N. Y.
86391		St. s.	Geisha	7	7	32.1	10.0	5.5			1897	South Boston, Mass.	Boston, Mass.
85716		St. s.	Gem	10	6	38.8	10.4	3.6			1882	Conneaut, Ohio	Cleveland, Ohio.
85836	K. C. J. M.	St. y.	Gem	13	7	40.0	10.5	3.5			1884	Greenport, N. Y.	Salem, Mass.
86435		*St. p.	Gem	97	97	135.0	28.0	3.6			1898	Jeffersonville, Ind.	New Orleans, La.
86436		St. s.	GEM	62	28	70.0	18.0	8.0	400		1898	Wilmington, Del.	New York, N. Y.
86198		*St. p.	Gemini	17	11	35.0	13.6	4.0			1892	Picolata, Fla.	Jacksonville, Fla.
86273		St. y. †	Gemini	14	12	48.5	8.4	3.6			1893	Nyack, N. Y.	Bridgeport, Conn.
86056		St. s.	GENERAL	332	201	130.0	25.1	9.4	†300		1889	Brooklyn, N. Y.	Newport, R. I.
26825		St. s.	⁵ General Cadwalader	383	324	186.6	20.0	7.4			1845	Wilmington, Del.	Philadelphia, Pa.
85414		St. s.	General Canby	88	44	85.3	19.0	8.5	100		1875	Southbend, Wash.	Kadiak, Alaska.
85677		St. s.	Gen'l Garfield	21	10	55.6	14.0	4.2			1881	Rainier, Ore.	Astoria, Ore.
86431		St. p.	General Knox	427	269	137.5	32.6	12.4			1898	Bath, Me.	Bath, Me.
22153		St. s.	⁶ General Leavitt	22	12	59.3	10.3	5.5	40		1866	do	Lubec, Me.
86393		St. s.	General Lilis	33	22	58.5	15.5	6.7			1897	Perth Amboy, N. J.	New York, N. Y.
130126		St. s.	⁷ Gen'l Lincoln	398	248	160.6	28.2	8.8			1878	Chelsea, Mass.	Boston, Mass.
10526		St. s.	Gen'l McCallum	1,396	1,165	238.6	27.0	13.8			1864	Glasgow, Scotland	New York, N. Y.
10979		St. p.	General McDonald	541	424	222.0	29.7	9.7	400		1851	Baltimore, Md.	Albany, N. Y.
86429		St. s.	General Morris	9	9	36.0	9.5	3.9			1895	Chicago, Ill.	Evansville, Ind.
85627		St. s.	General Newton	40	20	63.7	16.8	6.6	20		1880	Athens, N. Y.	New York, N. Y.
105827		*St. p.	⁸ General Newton	204	182	144.2	24.6	4.7			1878	West Brownsville, Pa.	New Orleans, La.
85519		St. p.	General Pierson	485	485	202.0	42.0	7.2			1877	Metropolis, Ill.	Memphis, Tenn.
86154		St. p.	General Slocum	1,284	1,013	236.3	38.0	12.4	1,500		1891	Brooklyn, N. Y.	New York, N. Y.
85668		St. s.	General Weitzell	33	21	59.4	12.2	6.2	†35		1881	Buffalo, N. Y.	Marquette, Mich.
85696		St. s.	Gen'l G. Mott	48	24	75.0	17.0	8.0	75		1881	Bordentown, N. J.	Philadelphia, Pa.
85930		St. s.	Gen'l J. Wistar	60	30	69.8	18.2	8.0	125		1886	Philadelphia, Pa.	Baltimore, Md.
150584		St. s.	⁹ Gen'l J. B. Carr	108	73	110.0	23.0	6.6			1892	Rondout, N. Y.	Albany, N. Y.

¹ Formerly st. y. Florence.

² Formerly st. y. Galatea.

³ Formerly st. s. Daley Farlin.

⁴ Formerly st. s. James McCaldin.

⁵ Formerly st. y. Silva.

⁶ Formerly st. s. William Whilldin.

⁷ Formerly st. s. Spray.

⁸ Formerly st. p. Nahant.

⁹ Formerly *st. p. Annie Kelly.

[†] U. S. Engineer Dept. General Newton.

[‡] Formerly st. s. Priam.

[†] Estimated.

[‡] Gasoline.

^{||} Electric.

MERCHANT STEAM VESSELS OF THE UNITED STATES—Continued.

Official No.	Signal letters.	Rig.	Name of vessel.	Gross tonnage.	Net tonnage.	Length.	Breadth.	Depth.	Nominal horsepower.	Indicated horsepower.	When built.	Where built.	Home port (where permanent document issues).
						<i>Feet.</i>	<i>Feet.</i>	<i>Feet.</i>					
85404		St. p.	General J. S. Schultze	461	361	138.6	30.0	7.5	122		1875	Camden, N. J.	Camden, N. J.
85798		St. s.	Gen'l W. B. Franklin	11	7	53.3	9.5	3.2			1880	Pamapo, N. J.	Cape Vincent, N. Y.
10514		St. s.	General Franz Sigel	80	52	72.0	20.6	7.8			1863	New York, N. Y.	New York, N. Y.
10589		St. s.	General Geo. G. Meade	32	16	60.0	15.2	6.6	52		1865	Philadelphia, Pa.	Do.
86454		St. p.	Gen. Joe Wheeler	87	65	132.0	18.0	3.9	100	75	1899	Decatur, Ala.	Nashville, Tenn.
8926		St. s.	Genesta	85	42	75.0	19.0	9.0			1873	Philadelphia, Pa.	New York, N. Y.
86687		St. s.	Genevieve	38	19	55.1	15.5	7.0			1800	Buffalo, N. Y.	Buffalo, N. Y.
86320		St. s.	Genevieve	46	24	75.8	16.0	7.7	350		1895	New Bedford, Mass.	New Bedford, Mass.
86407		St. p.	Genevieve	14	12	59.9	11.9	2.6			1898	Point Pleasant, W. Va.	Wheeling, W. Va.
86421		St. y.	Genevieve	23	16	57.4	11.3	5.6			1898	New York, N. Y.	Hartford, Conn.
185303	K. N. C. F.	St. y.	Genevieve	43	30	90.5	13.0	5.6			1897	Long Island City, N. Y.	Do.
86430		St. s.	George E.	16	12	47.0	11.0	5.3			1892	Indian River, Mich.	Grand Haven, Mich.
86188		St. p.	George Brawly	46	46	95.8	20.0	4.5			1891	Pittsburg, Pa.	Pittsburg, Pa.
85672		St. s.	George Burnham	332	219	149.0	29.0	10.1			1880	Greenbay, Wis.	Milwaukee, Wis.
86142		St. s.	George Cooper	53	26	68.0	18.4	9.0			1891	Manitowoc, Wis.	Do.
85661		St. s.	George Curtis	182	53	121.2	29.3	10.6			1881	Boothbay, Me.	Greenport, N. Y.
86422		St. s.	George Dewey	45	26	44.3	16.6	4.7			1898	New Suffolk, N. Y.	Do.
10890		St. s.	George Dunbar	238	180	133.5	25.3	9.1			1867	Allegan, Mich.	Chicago, Ill.
85843		St. s.	George Emerson	35	17	61.6	15.2	7.4			1884	Buffalo, N. Y.	Duluth, Minn.
86323		St. s.	George F. Powell	977	784	182.4	34.8	19.6			1895	Marine City, Mich.	Cleveland, Ohio.
85748		St. s.	George Field	29	14	55.8	15.0	6.2			1882	Buffalo, N. Y.	Albany, N. Y.
86058		St. y.	George Fullerton	25	18	49.2	9.5	5.0			1889	do	Buffalo, N. Y.
85609		St. s.	George Hudson	131	81	114.6	18.5	9.2	80		1880	Kennebunk, Me.	Greenport, N. Y.
85313		St. s.	George King	532	380	176.4	30.7	13.4	300		1874	Marine City, Mich.	Port Huron, Mich.
10489		St. p.	George Law	414	320	134.8	32.7	11.7			1856	Brooklyn, N. Y.	Camden, N. J.
10045	H. G. W. C.	St. p.	George Leary	810	621	237.0	33.0	10.0	275		1864	do	Washington, D. C.
86340	K. M. N. Q.	St. s.	George Loomis	691	401	175.0	27.4	16.5	100	400	1895	San Francisco, Cal.	San Francisco, Cal.
85548		St. p.	Geo. Matheson	124	124	112.0	22.0	4.0			1878	Pittsburg, Pa.	Cincinnati, Ohio.
85946		St. s.	George Nelson	45	22	65.0	17.4	8.0			1886	Saugatuck, Mich.	Milwaukee, Wis.
85712		St. s.	George Pankratz	63	39	72.6	20.0	8.6			1882	Manitowoc, Wis.	Do.
86038		St. s.	George Presley	1,936	1,602	265.0	41.0	20.0			1889	Cleveland, Ohio.	Cleveland, Ohio.
86064		St. s.	George Rogers	64	33	77.3	18.3	7.8			1889	Toledo, Ohio.	Port Huron, Mich.
140047		St. p.	George Shiras	140	140	131.0	22.0	4.0			1873	Pittsburg, Pa.	Pittsburg, Pa.
85849		St. s.	George Spencer	1,360	1,082	230.5	37.2	18.8			1884	Cleveland, Ohio.	Niagara Falls, N. Y.
25654		St. p.	George Starr	168	108	133.2	23.5	7.7			1862	Keyport, N. J.	New York, N. Y.
85781		St. s.	George Stauber	42	38	65.0	11.4	4.2			1883	Buffalo, N. Y.	Port Huron, Mich.
85842		St. s.	George Stauber	24	15	55.0	11.4	4.5			1884	do	Erie, Pa.
86367	St. shp.	George Stephenson	4,563	3,502	407.4	49.3	23.8				1896	West Bay City, Mich.	Duluth, Minn.
85646		St. s.	George Stickney	12	6	40.3	11.2	4.3	15		1880	Grand Haven, Mich.	Grand Haven, Mich.
86261		St. s.	George Stone	1,841	1,501	270.0	40.0	19.1			1893	West Bay City, Mich.	Cleveland, Ohio.
10490		St. p.	George Washington	414	325	134.8	32.7	11.7			1856	Brooklyn, N. Y.	New York, N. Y.
88309		St. y.	George Westerman, sr	9	6	30.8	8.4	3.0	8	8	1890	Olcott, N. Y.	Niagara Falls, N. Y.
85573		St. s.	George A. Dean	72	36	84.4	18.5	8.9			1879	Boston, Mass.	Fall River, Mass.
86160		St. p.	George A. Madill	613	413	265.0	45.0	7.0			1891	Jeffersonville, Ind.	St. Louis, Mo.
10213		St. s.	Geo. B. McClellan	29	13	58.6	15.2	7.0			1890	Chicago, Ill.	Grand Haven, Mich.
86351		St. s.	Geo. B. Raser	369	258	169.0	36.0	7.0			1896	Ashtabula, Ohio.	Cleveland, Ohio.
85734		St. s.	George B. Roe	42	21	64.6	16.0	7.0			1882	Tottenville, N. Y.	Perth Amboy, N. J.
85347		St. s.	Geo. C. Fobes	37	19	64.4	15.5	5.9			1874	Cape Elizabeth, Me.	Baltimore, Md.
85779		St. s.	Geo. C. Markham	309	249	141.4	28.2	10.5			1883	Milwaukee, Wis.	Grand Haven, Mich.
86354		St. s.	Geo. D. Nau	74	50	82.0	21.4	11.6	1,200		1896	Greenbay, Wis.	Milwaukee, Wis.
86283		St. p.	Geo. D. Purdy	102	74	84.2	16.0	3.2			1894	Nyack, N. Y.	New York, N. Y.
85711		St. s.	Geo. D. Sanford, jr	51	30	76.7	15.7	7.2	30		1882	Grand Haven, Mich.	Grand Haven, Mich.
85392		St. s.	George D. Seymour	76	38	90.0	17.0	10.0			1875	Buffalo, N. Y.	Ogdensburg, N. Y.
10666		St. s.	Geo. E. Brockway	164	82	112.4	20.8	10.2	75		1867	Port Huron, Mich.	Port Huron, Mich.
85774		St. s.	George E. Fisher	25	18	64.0	16.0	6.2			1883	Detroit, Mich.	Sandusky, Ohio.
85610		St. p.	George E. Starr	472	336	148.2	28.0	8.7	150		1879	Seattle, Wash.	Pt. Townsend, Wash.
85524		St. s.	George F. Morse	134	91	112.0	18.5	8.9	100		1878	East Deering, Me.	Greenport, N. Y.
86060		St. s.	George F. Williams	1,888	1,506	280.0	41.4	20.3			1889	West Bay City, Mich.	Cleveland, Ohio.
86026		St. s.	George G. Hadley	2,073	1,657	287.6	40.0	21.6	†292	1,750	1888	do	Chicago, Ill.
85141		St. s.	George H. Bradley	118	86	101.2	18.7	7.6			1871	Bath, Me.	Tappahannock, Va.
86344		St. p.	Geo. H. Cowling	88	48	120.0	20.0	4.0			1896	Metropolis, Ill.	Paducah, Ky.
85780		St. s.	George H. Haselton	22	13	58.5	11.6	5.6			1883	Oswego, N. Y.	Oswego, N. Y.
85171		St. p.	George H. Power	207	165	95.0	24.6	9.0			1869	Athens, N. Y.	Albany, N. Y.
10596		St. s.	George H. Stout	381	334	180.0	23.2	7.8	91		1858	New Brunswick, N. J.	Philadelphia, Pa.
86287		St. s.	GEORGE J. GOULD	2,237	1,790	265.6	40.6	25.0			1893	Buffalo, N. Y.	Detroit, Mich.
85877		St. p.	George L. Bass	53	53	91.0	21.0	3.3	60		1885	Dubuque, Iowa	New Orleans, La.
85629		St. s.	Geo. L. Colwell	447	371	154.2	30.7	10.9			1880	Bay City, Mich.	New York, N. Y.
85543		St. s.	George L. Garlick	68	34	76.0	19.0	8.6			1878	Newburg, N. Y.	Do.
10041		St. s.	George M. Hill	37	18	59.3	12.7	5.9	57		1856	Philadelphia, Pa.	Newbern, N. C.
86333		St. s.	George M. Long	68	35	51.0	17.0	6.0			1895	Noank, Conn.	New London, Conn.
86312		St. s.	George M. Waters	48	35	78.0	21.0	3.0			1895	Lyons, Iowa	Memphis, Tenn.
86350		St. s.	GEORGE N. ORR	2,872	2,280	326.0	42.2	21.8	†1,200		1896	Chicago, Ill.	Chicago, Ill.

1 Formerly st. s. Ebert Myers.

2 Formerly st. y. Owasco.

3 Formerly *st. p. L. W. Morgan.

4 Formerly st. p. Virginia Seymour.

† Estimated.

MERCHANT STEAM VESSELS OF THE UNITED STATES—Continued.

Official No.	Signal letters.	Rig.	Name of vessel.	Gross tonnage.	Net tonnage.	Length.	Breadth.	Depth.	Nominal horsepower.	Indicated horsepower.	When built.	Where built.	Home port (where permanent document issues).
						<i>Feet.</i>	<i>Feet.</i>	<i>Feet.</i>					
86032	St. a.	Geo. P. Hudson.....	17	8	45.8	13.2	5.5	50	1889	Bordentown, N. J.....	Philadelphia, Pa.
85663	St. a.	Geo. R. Hand.....	34	17	60.0	15.6	8.6	†80	1881	Buffalo, N. Y.....	Port Huron, Mich.
85725	St. a.	George R. Paige.....	34	17	68.1	15.5	5.7	226	1882	Cleveland, Ohio.....	Cleveland, Ohio.
85879	St. a.	George R. West.....	22	11	54.6	13.4	6.0	1885	Milwaukee, Wis.....	Milwaukee, Wis.
85845	St. a.	Geo. S. Donaldson.....	18	6	44.2	13.5	5.9	1883	Buffalo, N. Y.....	Buffalo, N. Y.
85600	St. a.	George S. Rieman.....	21	10	53.6	12.8	5.2	57	1879	Baltimore, Md.....	Baltimore, Md.
86199	St. p.	George S. Ross.....	34	34	100.0	16.0	3.2	1892	Pittsburg, Pa.....	Pittsburg, Pa.
125026	St. a.	George S. Schultz.....	43	21	60.9	15.7	7.7	1872	Philadelphia, Pa.....	New York, N. Y.
110687	St. a.	George S. Tice.....	74	50	83.2	18.1	8.0	1885	Newburg, N. Y.....	Do.
85662	St. a.	George T. Burroughs.....	130	111	109.0	24.0	8.0	1881	Chicago, Ill.....	Chicago, Ill.
86342	St. p.	Geo. T. Frank.....	17	17	68.0	13.0	2.2	1895	Petersburg, Ind.....	Evansville, Ind.
86800	K. B. N. R.	St. shp.	George T. Hope.....	1,558	1,274	263.0	39.1	19.0	1883	West Bay City, Mich.....	Cleveland, Ohio.
86356	St. a.	Geo. W. Aldridge.....	31	31	60.0	15.0	6.0	1896	Cohoes, N. Y.....	Albany, N. Y.
85326	St. a.	Geo. W. Childs.....	107	58	100.8	20.4	9.6	180	1874	Camden, N. J.....	Key West, Fla.
85189	J. L. H. W.	St. shp.	George W. Clyde.....	1,848	1,514	256.0	35.0	19.2	230	1872	Philadelphia, Pa.....	New York, N. Y.
85638	St. a.	George W. Cuyler.....	46	28	69.0	14.6	6.0	30	1880	West Bay City, Mich.....	Grand Haven, Mich.
86109	St. c. bt.	Geo. W. Dimmers.....	126	88	93.7	17.5	9.0	†50	1890	Buffalo, N. Y.....	Buffalo, N. Y.
85743	St. a.	George T. Elder.....	73	36	70.8	19.5	6.9	1882	Petersburg, Va.....	New York, N. Y.
85321	J. P. H. T.	St. shp.	George W. Elder.....	1,709	1,224	250.0	38.5	21.0	1874	Chester, Pa.....	Portland, Oreg.
85493	St. a.	George W. Humphrey.....	214	150	142.6	22.0	14.0	260	1877	Philadelphia, Pa.....	Greenport, N. Y.
85228	St. a.	George W. Hunt.....	70	35	79.8	18.2	6.4	1872	Bristol, Me.....	Hartford, Conn.
86231	St. p.	George W. Moredock.....	148	148	126.5	25.4	3.2	1892	Macon City, W. Va.....	Cincinnati, Ohio.
86741	St. p.	Geo. W. Parker.....	1,491	995	266.0	46.5	7.0	1879	Pittsburg, Pa.....	Kansas City, Mo.
10977	St. a.	George W. Pratt.....	41	20	76.5	17.5	6.8	25	1863	Rondout, N. Y.....	Albany, N. Y.
85317	St. a.	George W. Pride.....	17	8	48.0	15.2	5.4	36	1874	Wilmington, Del.....	Alexandria, Va.
86031	St. a.	George W. Roby.....	84	1,470	201.0	41.4	20.0	1889	West Bay City, Mich.....	Cleveland, Ohio.
85307	St. a.	George W. Sigison.....	13	8	40.0	11.8	5.4	26	1873	Buffalo, N. Y.....	Detroit, Mich.
85744	St. a.	George W. Smith.....	34	17	56.5	16.0	6.4	1882	Brooklyn, N. Y.....	Philadelphia, Pa.
86105	St. a.	Geo. W. Washburn.....	298	149	123.0	26.0	13.8	1890	Newburg, N. Y.....	Albany, N. Y.
10043	St. p.	Georgianna.....	788	501	199.1	30.0	10.8	1,119	1859	Wilmington, Del.....	Philadelphia, Pa.
86467	St. a.	Georges Creek.....	898	184	128.9	28.7	16.7	1899	Port Richmond, N. Y.....	Baltimore, Md.
85961	St. a.	Georgia.....	1,749	1,188	280.0	40.0	15.0	1887	Wilmington, Del.....	Do.
86193	St. p.	GEORGIA.....	57	57	120.0	18.0	6.5	1892	Jeffersonville, Ind.....	Shieldsboro, Miss.
125873	St. a.	Georgia.....	895	811	195.7	34.4	12.0	1880	Manitowoc, Wis.....	Milwaukee, Wis.
86426	St. p.	Georgia Lee.....	595	846	178.0	33.0	5.0	1898	Jeffersonville, Ind.....	Memphis, Tenn.
85984	St. p.	Georgiana.....	185	109	91.5	24.0	4.5	1887	Palatka, Fla.....	New York, N. Y.
85164	St. a.	Georgianna.....	21	10	49.3	14.0	6.0	1870	New Brunswick, N. J.....	Perth Amboy, N. J.
86240	St. p.	Georgie.....	26	26	61.6	17.0	2.9	1892	Mount Vernon, Ind.....	Evansville, Ind.
140686	St. p.	George S.....	54	54	82.5	18.5	3.5	1884	Savanna, Ill.....	LaCrosse, Wis.
86256	St. a.	George V.....	12	8	56.0	10.0	2.8	1893	Point Pleasant, W. Va.....	Wheeling, W. Va.
86247	St. a.	Gerald C.....	36	18	62.5	14.0	7.0	1893	Wyandotte, Mich.....	Sandusky, N. Y.
135579	St. a.	Germ.....	70	35	67.0	15.0	6.0	1882	New York, N. Y.....	Key West, Fla.
86122	St. a.	GERMAN.....	2,875	1,875	296.2	40.4	21.1	1890	Cleveland, Ohio.....	Cleveland, Ohio.
85651	St. a.	Germania.....	88	44	90.4	19.4	9.1	1880	Newburg, N. Y.....	Plattsburg, N. Y.
86162	St. p.	Germania.....	30	30	76.5	17.0	2.4	1887	Oseola, Wis.....	LaCrosse, Wis.
86229	St. a.	GERMANIA.....	73	36	75.6	17.5	8.1	1892	Sparrows Point, Md.....	Philadelphia, Pa.
85991	St. a.	Germanic.....	1,131	892	216.0	36.2	18.6	1888	West Bay City, Mich.....	Cleveland, Ohio.
86346	St. p.	Gertie C.....	39	25	50.0	14.0	3.5	1896	Darien, Ga.....	Brunswick, Ga.
85833	St. a.	Gertie May.....	84	20	57.6	17.4	4.8	1884	Fall River, Mass.....	Newbern, N. C.
86028	St. a.	Gertie Story.....	73	36	76.5	20.0	8.0	20	68	1889	San Francisco, Cal.....	San Francisco, Cal.
85815	St. a.	Gertrude.....	122	61	88.2	22.5	10.3	1883	Brooklyn, N. Y.....	New London, Conn.
86150	St. y. †	Gertrude.....	22	18	46.7	13.4	3.9	1886	Glencove, N. Y.....	New York, N. Y.
86213	St. a.	Gertrude.....	12	10	50.0	9.8	5.0	†16	1891	Manitowoc, Wis.....	Marquette, Mich.
86329	St. p.	Gertrude.....	285	213	145.0	28.5	5.6	1895	Hawesville, Ky.....	Evansville, Ind.
86382	St. a.	Gertrude.....	84	18	68.6	15.4	6.5	1897	Scranton, Mass.....	Galveston, Tex.
86384	St. y. †	Gertrude.....	7	6	33.4	8.0	8.3	1896	Boston, Mass.....	Boston, Mass.
86397	St. a. †	Gertrude.....	13	9	57.3	12.5	4.0	1897	Berwick, La.....	Brashear, La.
86423	St. a.	Gertrude.....	17	11	38.5	11.9	4.5	1898	New Whatcom, Wash.....	Pt. Townsend, Wash.
86208	St. a.	Gertrude L.....	9	6	36.0	9.5	3.3	†10	1892	Brewer, Me.....	S. W. Harbor, Me.
85957	St. a.	Gettysburg.....	1,087	811	208.6	37.1	21.6	1887	Trenton, Mich.....	Detroit, Mich.
86417	G. P. J. Q.	St. a.	GETTYSBURG.....	557	351	158.0	29.0	18.0	1898	Wilmington, Del.....	Philadelphia, Pa.
86036	St. a.	Geyser.....	29	14	57.0	18.0	7.0	1889	West Bay City, Mich.....	Port Huron, Mich.
87999	St. a.	Giant.....	10	5	36.0	13.2	4.0	1883	Buffalo, N. Y.....	Do.
85365	St. p.	Gila.....	236	236	149.8	31.0	3.6	1872	San Francisco, Cal.....	Nogales, Ariz.
10980	St. a.	Gilbert.....	17	8	48.7	12.7	4.7	15	1862	Philadelphia, Pa.....	Perth Amboy, N. J.
85979	St. c. bt.	Gilbert R. Green.....	137	109	95.7	17.8	8.9	1887	Lockport, N. Y.....	Oswego, N. Y.
85963	St. p.	Gildersleeve.....	23	22	60.0	14.4	4.0	30	1887	Portland, Conn.....	Hartford, Conn.
10982	St. a.	Gipsy.....	293	215	102.0	28.3	9.1	70	1868	San Francisco, Cal.....	San Francisco, Cal.
85601	St. a.	Gipsy.....	8	5	40.2	8.8	4.5	1879	Poughkeepsie, N. Y.....	Albany, N. Y.
85438	St. a.	Gipsy Girl.....	9	61	92.1	18.4	8.3	130	1876	Deering, Me.....	New York, N. Y.

¹ Formerly st. a. Clara.

² Formerly st. a. R. H. Williams, jr.

³ Formerly st. p. Wyoming.

⁴ Formerly st. a. City of Ludington.

⁵ Formerly st. p. Line Hanson.

⁶ Formerly st. a.

{ a Eirena.
{ b Missoe.

† Estimated.

‡ Gasoline.

§ Naphtha

MERCHANT STEAM VESSELS OF THE UNITED STATES—Continued.

Official No.	Signal letters.	Rig.	Name of vessel.	Gross tonnage.	Net tonnage.	Length.	Breadth.	Depth.	Nominal horsepower.	Indicated horsepower.	When built.	Where built.	Home port (where permanent document issues).
						Feet.	Feet.	Feet.					
86345	St. y.	Girald	184	145	109.3	20.0	11.7	†800	1896	Port Jefferson, N. Y.	Port Jefferson, N. Y.
86221	St. y.	Gitche Gume	9	7	30.9	10.3	3.0	1892	East Chester, N. Y.	New York, N. Y.
85263	St. a.	Gladiator	220	153	115.8	22.3	12.0	400	1871	Port Huron, Mich.	Port Huron, Mich.
85434	St. a.	Gladiator	67	38	76.1	19.3	7.3	154	1876	St. Marys, Ga.	Fernandina, Fla.
86020	K. F. H. N.	St. a.	Gladiator	167	83	110.6	22.0	11.5	†350	1888	Boston, Mass.	Boston, Mass.
85765	St. a.	Gladiaten	110	55	92.9	20.0	9.8	250	1883	Camden, N. J.	Philadelphia, Pa.
85996	St. a.	Gladstone	2,112	1,811	283.0	40.3	22.0	1888	Cleveland, Ohio	Cleveland, Ohio.
86095	St. a.	Gladys	19	10	58.5	11.4	4.5	1890	Peekskill, N. Y.	Key West, Fla.
86197	St. y.	Gladys	19	14	65.5	9.6	3.8	50	1892	Camden, N. J.	New York, N. Y.
86369	St. p.	Gladys	60	30	78.0	11.0	2.6	1896	Lenoir City, Tenn.	Nashville, Tenn.
85922	St. a.	Glance	18	12	51.0	10.7	5.0	†25	1896	Buffalo, N. Y.	Buffalo, N. Y.
10504	H. J. L. P.	St. a.	Glaucus	1,808	1,205	228.0	40.0	18.0	1884	New York, N. Y.	Boston, Mass.
86097	St. y.	Gleam	31	15	68.5	11.0	5.4	1886	Weymouth, Mass.	Do.
86374	St. p.	Gleaner	714	576	185.0	35.0	5.0	1896	Madiison, Ind.	St. Louis, Mo.
86299	St. p.	Glean	491	341	209.9	28.3	9.1	1893	Port Richmond, N. Y.	New York, N. Y.
85763	St. a.	Glen Cove	47	23	66.0	17.0	7.6	1882	Tottenville, N. Y.	Do.
86278	St. a.	Glendale	31	9	52.0	11.0	4.0	1893	Turkey Island, Va.	Petersburg, Va.
85952	St. a.	Glenerie	25	23	58.0	17.2	5.9	1887	Eddville, N. Y.	Albany, N. Y.
10664	St. a.	Glen Iris	63	31	78.7	16.5	8.1	1863	Buffalo, N. Y.	New York, N. Y.
75781	St. a.	Glen Island	63	33	72.5	18.5	7.4	1875	Brooklyn, N. Y.	Do.
125850	J. T. V. L.	St. p.	Glen Island	614	327	238.9	35.8	12.2	1880	Philadelphia, Pa.	Do.
86045	St. p.	Glenmont	92	92	128.0	24.6	4.6	224	1885	Dubuque, Iowa	La Crosse, Wis.
86413	St. p.	Glenn	277	199	108.6	21.8	8.4	150	1889	South Haven, Mich.	Grand Haven, Mich.
85948	St. a.	Glenora	360	184	125.8	30.6	5.1	1898	Tacoma, Wash.	Tacoma, Wash.
85077	St. a.	Glenville	268	209	169.5	25.0	8.0	1886	Brooklyn, N. Y.	New York, N. Y.
85688	St. a.	Glide	60	29	66.5	16.6	7.6	1870	Chelsea, Mass.	Fall River, Mass.
85782	St. p.	Glide	30	20	64.6	13.0	5.0	1881	Bordentown, N. J.	Newbern, N. C.
86307	St. a.	GLOBE	109	78	80.5	19.0	4.0	1883	Seattle, Wash.	Pt. Townsend, Wash.
120845	K. L. T. C.	St. y.	Gloria	3,746	2,970	400.5	42.8	24.3	1894	Cleveland, Ohio	Duluth, Minn.
86269	St. a.	GLOUCESTER	13	6	42.5	10.0	4.8	1891	Boston, Mass.	Boston, Mass.
85977	St. a.	GLOUCESTER	2,541	1,976	272.7	42.0	16.0	†2,500	1893	Sparrows Point, Md.	Baltimore, Md.
86088	St. a.	Gogebic	1,680	1,312	277.2	40.4	19.5	1,000	1887	West Bay City, Mich.	Port Huron, Mich.
85818	St. p.	Golconda	69	69	88.5	25.3	4.0	1890	Greenfield Landing, Mo.	Cairo, Ill.
86176	St. p.	Gold	834	292	140.0	30.0	7.0	200	1883	San Francisco, Cal.	San Francisco, Cal.
86440	St. p.	Gold Gatherer	40	40	66.0	23.0	3.0	55	1890	Whitley Bottom, Idaho	Portland, Ore.
86184	St. a.	Gold Star	160	98	94.0	22.0	3.8	1898	St. Michael, Alaska	St. Michael, Alaska
78275	St. a.	Golden	44	22	63.9	17.6	8.0	1892	Milwaukee, Wis.	Milwaukee, Wis.
86399	St. o. bt.	Golden Age	34	24	54.6	15.8	7.0	1881	Greenpoint, N. Y.	New York, N. Y.
86164	St. a.	Golden Gate	119	102	94.5	17.4	9.0	1897	Middleport, N. Y.	Rochester, N. Y.
16816	St. a.	Golden Ray	20	10	48.9	13.8	5.7	1864	Sausalito, Cal.	San Francisco, Cal.
86138	St. a.	Golden Rod	35	17	52.1	16.5	6.8	1891	Buffalo, N. Y.	New York, N. Y.
86238	St. p.	Golden Rod	71	7	50.7	10.6	2.9	8	1893	Avoca, N. C.	Edenton, N. C.
86250	St. a.	Golden Rod	14	52	75.4	15.2	6.0	50	1893	Brewer, Me.	Bangor, Me.
91521	K. J. G. P.	St. a.	Golden Rod	194	97	135.0	22.0	14.4	1882	Nyack, N. Y.	New York, N. Y.
86184	St. a.	Golden Rule	39	19	57.0	16.7	7.1	1891	Noank, Conn.	Do.
86004	St. p.	Golden Star	228	175	125.7	23.7	6.5	1888	Westerly, R. I.	Do.
85742	J. W. L. C.	St. a.	Goldsboro	681	486	188.6	28.0	8.1	300	1882	Philadelphia, Pa.	Philadelphia, Pa.
86322	St. a.	Goldsborough	124	86	113.5	18.6	8.7	1881	Liverpool, England	New Orleans, La.
86137	St. p.	Good Luck	43	43	90.5	18.5	3.0	1890	Reef Slough, Wis.	La Crosse, Wis.
85790	St. p.	Goodspeed	23	18	56.7	16.0	3.4	1883	East Haddam, Conn.	Hartford, Conn.
86321	St. a.	Goodwill	65	44	65.0	17.3	7.0	1895	Buffalo, N. Y.	Buffalo, N. Y.
86328	St. y.	Gopher	98	50	84.5	22.6	4.5	75	†100	1895	Jacksonville, Fla.	Philadelphia, Pa.
85722	St. a.	Gordon Rowe	57	29	62.7	18.0	6.0	1862	New Haven, Conn.	New Haven, Conn.
85184	St. a.	Gordon Campbell	1,100	785	205.5	32.5	13.1	435	1871	Detroit, Mich.	Eric, Pa.
85455	St. y.	Goshen	45	30	68.1	16.6	7.0	1875	Newburg, N. Y.	New York, N. Y.
86464	St. a.	Gosling	13	9	53.0	12.0	3.5	1899	San Francisco, Cal.	San Francisco, Cal.
8402	St. y.	Gossoon	14	8	38.6	10.2	3.2	1888	Detroit, Mich.	Buffalo, N. Y.
23972	St. p.	Gouldsboro	469	469	206.0	52.4	9.0	1863	St. Louis, Mo.	New York, N. Y.
85328	St. p.	Gov. Andrew	503	285	164.0	29.0	9.0	1874	Greenpoint, N. Y.	Boston, Mass.
86215	St. a.	Gov. Bodwell	140	70	101.7	13.2	7.8	1892	Rockland, Me.	Rockland, Me.
10501	St. a.	Governor Fenton	23	11	49.0	12.4	6.1	1866	Philadelphia, Pa.	New York, N. Y.
86245	St. a.	Gov. Flower	103	51	88.0	19.0	9.0	1893	Perth Amboy, N. J.	Perth Amboy, N. J.
85528	St. a.	Governor Irwin	80	77.0	18.6	10.4	130	1878	San Francisco, Cal.	San Francisco, Cal.
85808	St. p.	Gov. Newell	205	134	111.5	20.5	5.0	1883	Portland, Ore.	Portland, Ore.
85864	St. p.	Governor Safford	307	261	129.6	26.0	7.5	1884	Camden, N. J.	Brunswick, Ga.
86046	St. a.	Gov. Smith	2,044	1,547	240.0	42.0	23.4	1880	Detroit, Mich.	Ogdensburg, N. Y.
86081	St. a.	Gov. Stoneman	15	8	44.0	12.0	4.8	42	60	1885	Sacramento, Cal.	St. Michael, Alaska
10913	St. a.	Gov. F. T. Nicholls	101	50	99.4	20.1	7.6	225	1863	Philadelphia, Pa.	New Orleans, La.

† Formerly st. s. John Mitchell.

‡ Formerly st. p. } a City of Richmond.

§ Formerly st. y. } b Wm. C. Egerton.

* Formerly st. y. Fauzene.

† Formerly st. s. J. J. Driscoll.

‡ Formerly st. s. Medina.

§ Formerly st. y. Meteor.

* Formerly British st. Satanella.

† Formerly st. s. Governor Morgan.

‡ Formerly st. y. Bertie.

§ Formerly } a U. S. monitor Chickasaw.

* Formerly } b barge Chickasaw.

† Formerly } a st. s. Gladiator.

‡ Formerly } b U. S. Q. M. D. Gladiator.

§ Estimated.

* Composite.

MERCHANT STEAM VESSELS OF THE UNITED STATES—Continued.

Official No.	Signal letters.	Rig.	Name of vessel.	Gross tonnage.	Net tonnage.	Length.	Breadth.	Depth.	Nominal horsepower.	Indicated horsepower.	When built.	Where built.	Home port (where permanent document issues).
						Feet.	Feet.	Feet.					
85678		St. a.	Gov. H. M. Hoyt	149	74	118.6	22.2	10.4			1881	Newburg, N. Y.	Perth Amboy, N. J.
25973		St. c. bt.	Gowanda	130	103	95.4	19.6	8.8			1880	Ithaca, N. Y.	Buffalo, N. Y.
85658		St. a.	Gowanus	10	5	36.9	10.7	5.3			1881	Brooklyn, N. Y.	New York, N. Y.
85261		St. a.	Grace	60	40	85.1	18.3	7.5	60		1873	Bristol, Me.	Tappahannock, Va.
85400		St. a.	Grace	10	5	42.4	11.1	4.6			1875	New Baltimore, N. Y.	Albany, N. Y.
86108		St. a.	Grace	21	10	52.0	12.0	5.3	130		1890	Lynn, Mass.	Boston, Mass.
91345		St. y.	Grace	41	28	63.7	18.0	8.7			1861	Detroit, Mich.	Detroit, Mich.
86192		St. a.	Grace	13	7	48.5	12.3	4.8	125		1892	Buffalo, N. Y.	Dunkirk, N. Y.
86177		St. a.	Grace L.	19	16	53.7	13.2	4.0			1891	Patchogue, N. Y.	Patchogue, N. Y.
86420		St. a.	Grace Alice	7	7	32.5	8.0	3.6			1898	Boston, Mass.	Boston, Mass.
86465		St. y. §	Grace Alice	8	7	39.3	8.8	3.4			1899	do.	Do.
86082		*St. p.	Grace Barton	194	160	100.0	26.0	6.5	40	60	1890	San Francisco, Cal.	San Francisco, Cal.
86017		St. a.	Grace Danforth	65	32	72.0	17.4	10.0			1888	Buffalo, N. Y.	Buffalo, N. Y.
86415		St. a.	Grace Dollar	429	289	158.5	34.0	11.4			1898	San Francisco, Cal.	San Francisco, Cal.
10997		St. a.	Grace Dormer	65	48	70.9	17.5	5.7	75		1868	Buffalo, N. Y.	Pert Huron, Mich.
86086		St. p.	Grace Morgan	21	10	49.0	13.9	5.7			1890	Noank, Conn.	Rockland, Me.
86443		*St. p.	Grace Smith	66	66	81.0	21.0	3.5			1898	Paducah, Ky.	Paducah, Ky.
10038		St. a.	Grace Titus	42	30	63.2	13.2	5.9	97		1863	Philadelphia, Pa.	Norfolk, Va.
85902		*St. p.	Grace Velie	58	53	80.0	17.9	3.4	140		1885	Jeffersonville, Ind.	Memphis, Tenn.
75977		St. a.	Grace A. Ruelle	13	6	39.0	11.7	6.2	18		1877	Buffalo, N. Y.	Detroit, Mich.
86179		St. a.	Grace S. Ramsay	73	*36	74.6	18.9	8.4		180	1891	Perth Amboy, N. J.	New York, N. Y.
85623		St. a.	Gracie	44	22	67.0	16.5	7.2	40		1880	Brooklyn, N. Y.	Do.
86292		*St. p.	Gracie	42	34	52.0	11.0	4.6			1894	Lane, Tenn.	Cairo, Ill.
86240		St. y.	Gracie Felitz	24	17	59.0	14.0	3.7			1893	Seattle, Wash.	Pt. Townsend, Wash.
86088		*St. p.	Gracie Kent	103	110	111.0	20.0	4.0			1897	Stillwater, Minn.	New Orleans, La.
86451		St. p.	Grady	137	137	132.1	27.0	3.1			1898	Kingston, Tenn.	Chattanooga, Tenn.
85915		St. a.	Grampus	326	250	135.0	21.5	14.5	30		1886	San Francisco, Cal.	San Francisco, Cal.
86332		St. p.	Grand Forks	99	99	123.0	26.5	4.1		171	1895	Grand Forks, N. Dak.	Pembina, N. Dak.
85541		*St. p.	Grand Republic	1,760	1,308	282.6	41.6	13.1			1878	Brooklyn, N. Y.	New York, N. Y.
86282		St. a.	Grandon	47	33	59.7	16.5	7.2	30	26	1893	Toledo, Ohio	Sandusky, Ohio.
86091		St. a.	Granite City	179	143	96.3	23.4	6.9			1890	Stonington, Conn.	Norfolk, Va.
85597		St. a.	Grape Shot	27	13	60.5	14.6	5.3	40		1879	Brooklyn, N. Y.	Boston, Mass.
85607		St. a.	Gratitude	214	156	133.8	20.0	7.0			1880	Philadelphia, Pa.	Baltimore, Md.
86316		*St. p.	Gray Eagle	19	12	66.5	13.3	2.5	112		1895	Floral City, Fla.	Cedar Keys, Fla.
85444		St. a.	Grayling	17	8	54.0	13.5	5.0	20		1876	Buffalo, N. Y.	Duluth, Minn.
85860		St. a.	Grayling	9	5	44.2	10.5	3.6			1884	Erie, Pa.	Cleveland, Ohio.
86044		St. a.	Grayling	15	7	44.0	12.0	4.5			1889	West Bay City, Mich.	Detroit, Mich.
92068		St. a.	Grayling	28	19	58.5	13.8	6.0	30		1888	Lake Bay, Wash.	Seattle, Wash.
86136		St. a.	GRECIAN	2,348	1,875	296.2	40.4	21.1			1891	Cleveland, Ohio	Cleveland, Ohio.
85951		St. p.	Greenfield	8	7	56.9	11.5	1.9			1887	Drummonds, N. C.	Edenton, N. C.
10495		St. p.	Green Point	460	326	126.0	31.0	12.7			1852	Williamsburg, N. Y.	New York, N. Y.
86228		St. a.	Greensborough	212	175	117.0	21.5	7.1			1892	Baltimore, Md.	Baltimore, Md.
85764		St. a.	Greenville	30	15	61.7	15.0	6.1			1883	Brooklyn, N. Y.	New York, N. Y.
85584		St. a.	Greenwich	125	72	96.5	21.5	6.4	50		1879	Wilmington, Del.	Newark, N. J.
85921		St. a.	Greenwood	195	144	114.0	31.0	9.0	75		1886	San Francisco, Cal.	San Francisco, Cal.
86446		*St. p.	Greenwood	270	270	168.5	30.0	4.0			1898	Parkersburg, W. Va.	Wheeling, W. Va.
86170		St. y.	Gretchen	40	20	75.0	13.0	8.0	100		1891	Poughkeepsie, N. Y.	Philadelphia, Pa.
86204		*St. p.	Grey Eagle	555	555	250.0	40.0	5.5			1892	Jeffersonville, Ind.	St. Louis, Mo.
86300		St. p.	Grey Eagle	218	162	110.5	21.0	4.7			1894	Newberg, Oreg.	Portland, Oreg.
18107		St. p.	Grey Hound	621	313	241.4	33.6	10.4			1867	Manitowoc, Wis.	Detroit, Mich.
85238		St. a.	Greyhound	36	18	64.5	16.0	7.0	52		1872	Philadelphia, Pa.	Baltimore, Md.
86100		*St. p.	Greyhound	180	166	139.3	18.5	6.4			1890	Portland, Oreg.	Seattle, Wash.
86468		St. y.	Greyhound	9	6	60.0	7.0	3.0			1899	Louisville, Ky.	Louisville, Ky.
10502		St. a.	Greylock	76	43	72.0	19.5	6.7			1866	Port Richmond, N. Y.	New York, N. Y.
86140		St. a.	GRIFFIN	1,856	1,526	266.0	38.2	19.6			1891	Cleveland, Ohio	Marquette, Mich.
95960		St. a.	Grit	31	18	60.0	13.6	5.6			1888	City Island, N. Y.	Cold Spring, N. Y.
85774		St. a.	Grover Cleveland	114	57	104.4	27.7	7.1	250		1884	New Orleans, La.	New Orleans, La.
130494		St. y.	Gryphon	28	19	82.4	9.6	7.0			1890	Poughkeepsie, N. Y.	Albany, N. Y.
86409		St. a. §	Guess	14	10	37.4	12.6	5.0			1898	Stratford, Conn.	Bridgeport, Conn.
106424		St. s.	Guide	130	108	91.9	23.5	5.4	70		1885	Oswego, N. Y.	New York, N. Y.
15362		St. s.	Guiding Star	29	14	61.0	13.3	3.9	40		1868	Philadelphia, Pa.	Albany, N. Y.
86113		St. s.	Gulf City	277	138	100.0	22.0	7.8			1890	Mobile, Ala.	Mobile, Ala.
10523		St. shp.	Gulf Stream	998	708	218.0	30.0	13.1	166		1861	New York, N. Y.	Philadelphia, Pa.
86236		St. p.	Gunderson Bros	46	23	75.0	13.9	7.6	175		1892	Sheboygan, Wis.	Milwaukee, Wis.
86205		St. y. §	Gunbilde	18	12	44.5	13.5	4.3			1889	Osterville, Mass.	New Haven, Conn.
85624		*St. p.	Gus Fowler	309	309	160.0	29.5	5.6			1880	Jeffersonville, Ind.	St. Louis, Mo.
85214		St. p.	Gussie	998	575	221.6	33.8	16.8	387		1872	Wilmington, Del.	New Orleans, La.

¹ Formerly st. c. bt. Venus.

² Formerly st. y. May Lily.

³ Formerly st. s. John Nice.

⁴ Formerly st. s. Gracie S. Ramsay.

⁵ Formerly U. S. st. p. Grape Shot.

⁶ Formerly st. p. § a Gratitude.

⁷ Formerly st. s. Meta.

⁸ Formerly st. p. Northwest.

⁹ Formerly st. s. Harleim.

¹⁰ Formerly st. y. No. 12.

¹¹ Formerly st. y. Aida.

¹² Formerly st. s. La Fayette Markle.

¹³ Formerly { a st. s. North Carolina.

{ b Confederate st. s. Victory.

{ c U. S. S. Queen.

† Estimated.

‡ Naphtha

§ Gasoline.

|| Composite.

MERCHANT STEAM VESSELS OF THE UNITED STATES—Continued.

Official No.	Signal letters.	Rig.	Name of vessel.	Gross tonnage.	Net tonnage.	Length.	Breadth.	Depth.	Nominal horsepower.	Indicated horsepower.	When built.	Where built.	Home port (where permanent document issues).
						Feet.	Feet.	Feet.					
85715	J. W. B. H.	St. shp.	<i>Guyandotte</i>	2,850	1,651	267.0	40.5	16.4	1882	Chester, Pa.	New York, N. Y.
86377		St. p.	<i>Guyandotte</i>	43	41	104.3	16.1	2.9	1896	Guyandot, W. Va.	Wheeling, W. Va.
86428		St. p.	<i>Guy Hunter</i>	56	56	94.7	18.9	3.9	1898	Arrowrock, Mo.	New Orleans, La.
86365		St. a.	<i>GWYNEED</i>	115	78	88.2	19.0	10.2	300	1896	Philadelphia, Pa.	Philadelphia, Pa.
86216	K. M. R. G.	St. y.	<i>Gyda</i>	25	12	64.8	12.7	6.1	160	1892	Boston, Mass.	Boston, Mass.
86037		St. a.	<i>Gypsum</i>	81	40	76.0	22.5	8.3	1889	Perth Amboy, N. J.	New York, N. Y.
86039		St. a. bt.	<i>Gypsum</i>	141	111	94.3	17.8	9.6	1889	Lockport, N. Y.	Do.
86124	K. N. M. R.	St. a.	<i>GYP SUM KING</i>	581	837	148.4	29.3	18.0	1898	Philadelphia, Pa.	Do.
86466	K. P. D. L.	St. a.	<i>GYP SUM KING</i>	562	233	151.9	29.5	16.6	1899	Port Richmond, N. Y.	Do.
85848		St. a.	<i>Gypsum</i>	57	45	82.7	16.5	7.0	1884	Mystic, Conn.	New London, Conn.
86287		St. p.	<i>Gypsum</i>	141	88	80.8	24.8	8.2	1894	Dublin, Ga.	Savannah, Ga.
86324		St. y.	<i>Gypsum</i>	17	14	53.0	8.5	3.4	150	Chicago, Ill.	Chicago, Ill.
86325		St. p.	<i>Gypsum</i>	213	154	100.7	24.0	2.6	1895	Portland, Oreg.	Portland, Oreg.
86441		St. p.	<i>Gypsy Queen</i>	107	58	61.8	21.6	2.6	1898	Cottonwood Isl'd, Alas.	Wrangell, Alaska.
H.													
95226		St. a.	<i>H. Chapel</i>	23	11	54.2	15.6	5.8	30	1873	Philadelphia, Pa.	Boston, Mass.
96006		St. a.	<i>H. Houghton</i>	210	151	126.0	27.0	8.2	1889	West Bay City, Mich.	Detroit, Mich.
96415		St. a.	<i>H. A. Barnard</i>	20	20	60.0	14.0	2.5	1898	Moline, Ill.	Rock Island, Ill.
96175		St. p.	<i>H. A. Harvey, Jr.</i>	59	59	98.5	19.8	3.8	75	1892	Harvey's Canal, La.	Lake Charles, La.
85885		St. a.	<i>H. A. Root</i>	198	161	114.0	24.6	9.2	90	1886	Saugatuck, Mich.	Grand Haven, Mich.
96005		St. a.	<i>H. B. Abbott</i>	56	28	65.0	16.6	9.4	160	1889	Buffalo, N. Y.	Duluth, Minn.
96345		St. a.	<i>H. B. Moore, Jr.</i>	89	35	60.0	18.1	7.5	110	1890	Tottenville, N. Y.	New York, N. Y.
91030		St. a.	<i>H. B. Rawson</i>	89	19	62.2	17.0	7.0	175	1889 do	Do.
85890		St. p.	<i>H. B. Sinclair</i>	85	76	88.0	24.4	5.4	1886	Pittsburg, Pa.	Pittsburg, Pa.
95092		St. a.	<i>H. B. Tuttle</i>	844	694	179.6	31.1	12.7	416	1871	Cleveland, Ohio.	Cleveland, Ohio.
95220		St. a.	<i>H. B. Whipple</i>	71	35	81.5	18.5	8.4	1873	Brooklyn, N. Y.	New York, N. Y.
95190		St. a.	<i>H. B. Wilson</i>	83	26	48.4	10.8	2.0	1877	Huron, Ohio	Grand Haven, Mich.
96307		St. p.	<i>H. C. Brockman</i>	75	75	90.6	22.6	3.8	1895	Rock Island, Ill.	Rock Island, Ill.
95956		St. c. bt.	<i>H. C. French</i>	142	111	95.4	17.6	8.8	142	1888	Lockport, N. Y.	New London, Conn.
96181		St. a.	<i>H. C. Leroy</i>	78	49	60.8	17.6	5.1	1892	Sodus Point, N. Y.	Oswego, N. Y.
95255		St. a.	<i>H. D. Coffinberry</i>	778	509	191.4	33.5	13.4	766	1874	East Saginaw, Mich.	Cleveland, Ohio.
96335		St. a.	<i>H. D. Mould</i>	49	33	67.0	18.0	7.0	1896	Athens, N. Y.	New York, N. Y.
96223		St. a.	<i>H. E. Hamlin</i>	43	21	71.1	17.7	6.3	1893	Bath, Me.	Chicago, Ill.
96230		St. a.	<i>H. E. Rannels</i>	1,162	925	178.0	35.0	20.1	1893	Port Huron, Mich.	Port Huron, Mich.
95446		St. a.	<i>H. F. Bues</i>	25	12	51.3	13.3	8.4	1873	Milwaukee, Wis.	Grand Haven, Mich.
95803	K. C. M. V.	St. shp.	<i>H. F. Dimock</i>	2,625	1,786	271.8	41.6	19.2	1884	Philadelphia, Pa.	Boston, Mass.
95831		St. p.	<i>H. F. Frisbie</i>	170	270	169.4	32.2	5.8	1885	Cincinnati, Ohio.	Cincinnati, Ohio.
95885		St. a.	<i>H. G. Brooks</i>	25	10	52.6	12.2	5.7	1888	Buffalo, N. Y.	Tolsted, Ohio.
95168		St. a.	<i>H. G. Tisdale</i>	81	40	94.0	18.3	8.7	190	1872	Philadelphia, Pa.	Plattsburg, N. Y.
96106		St. p.	<i>H. H. Barling</i>	600	582	165.6	36.6	6.5	1898	San Francisco, Cal.	San Francisco, Cal.
11999		St. a.	<i>H. H. Buhne</i>	97	97	95.5	23.0	10.9	1869 do	Eureka, Cal.
95632		St. p.	<i>H. H. Newkirk</i>	17	8	46.8	12.2	5.1	175	1880	Poughkeepsie, N. Y.	New York, N. Y.
96423		St. p.	<i>H. J. Corcoran</i>	682	569	209.5	32.0	8.5	1898	Stockton, Cal.	San Francisco, Cal.
95712		St. a.	<i>H. J. Jewett</i>	1,953	1,722	265.5	39.7	13.6	1882	Buffalo, N. Y.	Buffalo, N. Y.
96106		St. a.	<i>H. J. Warren</i>	34	17	58.1	16.2	7.0	1891 do	Do.
95556		St. p.	<i>H. K. Bedford</i>	139	139	140.0	27.7	4.1	1885	Jeffersonville, Ind.	Wheeling, W. Va.
96049		St. a.	<i>H. L. Chamberlain</i>	56	28	65.0	16.6	9.4	1889	Buffalo, N. Y.	Cleveland, Ohio.
76		St. a.	<i>H. L. Finger</i>	56	34	70.0	16.6	7.0	1860	Wilmingon, Del.	Albany, N. Y.
95967		St. p.	<i>H. M. Hoxie</i>	622	622	213.2	34.3	5.6	1887	Cincinnati, Ohio.	St. Louis, Mo.
96397		St. p.	<i>H. M. Stafford</i>	7	7	81.0	7.9	1.5	1898	Paintsville, Ky.	Cincinnati, Ohio.
96868		St. a.	<i>H. M. Van Ellis</i>	28	19	55.4	13.0	5.9	1885	Sheboygan, Wis.	Milwaukee, Wis.
96039	K. H. C. D.	St. shp.	<i>H. M. Whitney</i>	2,709	1,790	271.8	43.0	19.2	2,800	1890	Philadelphia, Pa.	Boston, Mass.
95269		St. a.	<i>H. P. Bigelow</i>	46	37	67.0	14.3	8.5	30	1893	Baldwinsville, N. Y.	Cape Vincent, N. Y.
95831		St. a.	<i>H. S. Lockwood</i>	52	26	69.0	20.5	6.0	1884	South Norwalk, Conn.	Bridgeport, Conn.
95942		St. a.	<i>H. S. Nichols</i>	65	32	75.0	18.5	8.1	1888	Athens, N. Y.	Gloucester, Mass.
95836	K. D. C. L.	St. a.	<i>H. S. Pickands</i>	625	505	181.4	32.5	13.4	1884	Grand Haven, Mich.	Detroit, Mich.
95729		St. a.	<i>H. T. Caswell</i>	32	17	62.0	16.0	6.0	400	1882	Kingston, N. Y.	Albany, N. Y.
96347		St. p.	<i>H. W. Buttorff</i>	254	180	160.0	30.0	4.1	1896	Jeffersonville, Ind.	Nashville, Tenn.
96087		St. p.	<i>H. W. Grady</i>	74	59	74.4	29.6	3.5	1890	Patterson, La.	Branchear, La.
97952		St. p.	<i>H. W. Williams</i>	691	648	170.8	35.2	11.5	1888	South Haven, Mich.	Grand Haven, Mich.
96136		St. a.	<i>H. M. O. Smith</i>	98	49	81.5	19.5	8.6	1891	Camden, N. J.	Savannah, Ga.
95603		St. a.	<i>H. Luella Worthington</i>	375	319	148.6	27.9	11.5	1880	Lorain, Ohio.	Chicago, Ill.
95909		St. a.	<i>H. and A. Morse</i>	133	105	95.0	17.8	9.0	1887	Lockport, N. Y.	Buffalo, N. Y.
96029		St. p.	<i>Haarlaem</i>	382	298	123.5	31.2	10.5	1889	Greenpoint, N. Y.	New York, N. Y.
11653		St. a.	<i>Hackensack</i>	124	88	90.0	22.5	7.8	1863	Belleville, N. J.	Baltimore, Md.
95143		St. p.	<i>Hackensack</i>	917	757	215.0	50.0	12.3	1871	Hoboken, N. J.	New York, N. Y.
95811		St. a.	<i>Haidee</i>	17	9	46.2	14.0	5.1	1884	Freeport, Me.	Machias, Me.
120230		St. y.	<i>Halcyon</i>	52	29	100.0	13.0	6.5	1882	Poughkeepsie, N. Y.	New York, N. Y.
140095		St. y.	<i>Halcyon</i>	89	44	109.3	16.5	8.0	1875	Brooklyn, N. Y.	Do.

* Formerly st. a. Adriatic.

* Formerly st. y. { a Na/a.
b Edith.
c Eugenie.

* Formerly schooner { a Lookout.
b U. S. Fish Commission Alcyon.

a U. S. Q. M. D. Slocum, Aug. 4, 1898.
† Estimated.

MERCHANT STEAM VESSELS OF THE UNITED STATES—Continued.

Official No.	Signal letters.	Rig.	Name of vessel.	Gross tonnage.	Net tonnage.	Length.	Breadth.	Depth.	Nominal horsepower.	Indicated horsepower.	When built.	Where built.	Home port (where permanent document issues).
						Feet.	Feet.	Feet.					
96057		St. y.	Half Moon	24	18	68.0	10.5	4.4			1890	New York, N. Y.	New York, N. Y.
96132	K. J. V. H.	St. y. §	Half Moon	9	8	37.5	10.4	5.7			1891	do.	do.
95928		St. p.	Hallette	196	196	161.0	30.5	4.5			1887	Jeffersonville, Ind.	New Orleans, La.
96148		St. s.	HAMBURG	1,268	833	219.2	40.2	16.7			1891	Newburg, N. Y.	New York, N. Y.
11456		St. s.	Hamilton	584	391	153.2	33.0	11.9			1862	Brooklyn, N. Y.	do.
95829		St. s.	Hamilton	341	300	131.1	25.2	6.5	†200		1884	Wilmington, Del.	Baltimore, Md.
96439	K. N. W. T.	St. shp.	HAMILTON	3,127	2,025	305.8	42.0	17.0		3,500	1899	Chester, Pa.	New York, N. Y.
96171		St. s.	Hamilton A. Mathes	48	24	62.0	17.8	7.3			1892	East Boston, Mass.	Portsmouth, N. H.
96121		St. s.	HAMPTON ROADS	450	268	150.0	25.0	12.0		750	1896	Wilmington, Del.	New York, N. Y.
96164		St. s.	Handy Andy	33	26	48.0	14.0	5.5			1891	Catskill, N. Y.	Albany, N. Y.
95583		St. s.	Handy Boy	25	15	54.0	14.5	3.7			1883	West Bay City, Mich.	Port Huron, Mich.
96128		St. p.	Hannah	1,211	72	222.8	42.0	6.2			1898	Unalaska, Alaska.	St. Michael, Alaska.
95475		St. s.	Hannah Sullivan	28	14	59.0	14.2	6.0	20		1877	Milwaukee, Wis.	Milwaukee, Wis.
95799		St. y.	Hanniel	58	29	85.9	15.0	8.3	†140		1886	Boston, Mass.	Boston, Mass.
95765		St. s.	Hanson H. Keyes	28	14	59.5	14.5	6.3			1883	Baltimore, Md.	Baltimore, Md.
95000		St. s.	Harbinger	54	39	105.2	19.6	4.2		85	1869	do.	Norfolk, Va.
96127		St. s.	Harbor	50	25	64.0	17.0	7.8		150	1891	Philadelphia, Pa.	Philadelphia, Pa.
95456		St. p.	Hard Cash	248	248	170.0	35.0	5.0			1876	Pittsburg, Pa.	Mobile, Ala.
95131		St. s.	Harlem	465	343	165.0	28.0	8.7			1872	Brooklyn, N. Y.	New York, N. Y.
106720		St. p.	Harlem	26	13	43.0	13.5	6.5			1890	Buffalo, N. Y.	Buffalo, N. Y.
96019		St. s.	Harlem River	28	17	53.9	13.2	5.8		50	1889	Brooklyn, N. Y.	New York, N. Y.
96167		St. s.	Harlem River No. 1	50	30	64.3	16.2	6.8			1892	New York, N. Y.	do.
96752		St. s.	Harlem River No. 2	49	33	62.6	16.7	7.4			1896	do.	do.
95517		St. s.	Harley	11	7	39.6	11.4	5.6			1878	Buffalo, N. Y.	Port Huron, Mich.
95971		St. p.	Harmony	96	76	100.0	20.0	4.0			1888	Pittsburg, Pa.	Pittsburg, Pa.
95501		St. s.	Harold	34	17	58.7	15.7	6.5			1877	Fall River, Mass.	Savannah, Ga.
95988		St. s.	Harold	186	93	106.3	24.2	12.5	500		1889	New London, Conn.	New London, Conn.
96895		St. s.	Harold	14	8	41.9	13.2	4.6			1895	Brunswick, Me.	Portland, Me.
85-20		St. s.	*Harold B. Phillips	32	16	59.8	15.7	7.7	274		1880	Lorain, Ohio	Port Huron, Mich.
96124		St. y.	Harriet	52	26	98.5	14.2	9.0	†200		1891	Saunderstown, R. I.	Boston, Mass.
96386		St. s.	Harriet M	11	8	51.3	11.3	3.0		50	1897	Chicago, Ill.	Chicago, Ill.
95267	J. P. C. S.	St. shp.	Harrisburg	1,283	910	248.4	37.1	18.3	166		1874	Philadelphia, Pa.	Philadelphia, Pa.
96036		St. s.	Harrison Lindington	47	23	62.6	16.0	8.5	†75		1890	Manitowoc, Wis.	Marquette, Mich.
96122		St. s.	Harrold	19	10	49.3	13.8	6.0	50		1891	Jersey City, N. J.	New York, N. Y.
95168		St. s.	Hurry	81	40	86.5	20.0	8.1			1871	Philadelphia, Pa.	Philadelphia, Pa.
95509		St. p.	Hurry	37	34	78.0	19.6	4.0			1878	Franklin, La.	Brashear, La.
95650		St. s.	Hurry	77	50	82.0	23.6	6.6			1881	Tottenville, N. Y.	Newark, N. J.
96187		St. s.	Hurry	49	32	73.5	17.8	7.8			1892	Roudout, N. Y.	Albany, N. Y.
96167		St. s.	aHurry	19	12	58.0	14.6	5.0			1897	Athens, N. Y.	New York, N. Y.
96437		St. s.	Hurry	13	9	38.8	9.0	8.6			1899	West Seattle, Wash.	Seattle, Wash.
95773		St. s.	Hurry S	20	13	44.1	14.0	5.7			1897	Seattle, Wash.	do.
96228		St. p.	Hurry No. 2	48	48	93.0	16.5	3.2			1893	Pittsburg, Pa.	Pittsburg, Pa.
95799		St. s.	Hurry Bishop	16	8	55.0	9.0	3.0			1882	New Albany, Ind.	Brashear, La.
96390		St. p.	Hurry Brown	604	381	205.0	42.0	5.3			1898	Pittsburg, Pa.	Pittsburg, Pa.
96302		St. s.	Hurry Lee	34	23	74.8	18.0	5.0	40		1894	St. Marys, Ga.	St. Marys, Ga.
9440		St. p.	Hurry Lolor	45	23	82.0	15.4	3.6	50		1876	Alexandria, Va.	Alexandria, Va.
96156		St. p.	Hurry Lynda	27	27	64.0	18.0	3.0			1892	Whitecloud, Kans.	St. Joseph, Mo.
75988		St. p.	*Hurry Randall	496	418	170.6	29.3	8.2	150		1875	Camden, N. J.	Washington, D. C.
95708		St. s.	Hurry Reid	58	58	85.0	18.0	3.5			1892	Madison, Ind.	Burlington, Iowa.
97873		St. s.	Hurry Schaubel, jr	34	17	57.0	14.0	6.6	†85		1886	Philadelphia, Pa.	Philadelphia, Pa.
96147		St. s.	Hurry A. Berwind	38	19	54.0	16.1	6.8	60		1892	do.	do.
96094		St. s.	Hurry C. Lydon	67	19	69.0	18.5	7.2			1893	Benton Harbor, Mich.	Chicago, Ill.
95711		St. s.	Hurry E. Packer	1,142	962	225.8	35.2	17.3			1882	Cleveland, Ohio.	Buffalo, N. Y.
95700		St. s.	Hurry G. Barnhurst	36	18	74.5	16.4	5.7			1885	Erie, Pa.	Erie, Pa.
96109		St. p.	Hurry G. Day	440	299	131.0	25.7	5.5	†100		1891	Lumber City, Ga.	Savannah, Ga.
96311		St. s.	Hurry H. Boyd	36	24	68.5	15.0	7.2			1895	Buffalo, N. Y.	Erie, Pa.
96163		St. s.	Hurry M. Wall	60	30	65.4	16.6	7.7	150		1892	Philadelphia, Pa.	Philadelphia, Pa.
110-06		St. p.	*Hurry P. Jones	146	119	116.0	22.0	4.6			1888	Pittsburg, Pa.	Pittsburg, Pa.
95321		St. s.	Hurry and Fred	10	5	36.9	11.6	5.1			1878	New York, N. Y.	New York, N. Y.
95735		St. s.	Harsimus	112	56	85.0	20.5	9.8			1882	South Amboy, N. J.	do.
96172	K. L. G. P.	St. s.	Harford	1,337	985	220.0	40.0	13.0	1,200		1892	Philadelphia, Pa.	Hartford, Conn.
96323		St. p.	Harvester	530	530	185.3	34.8	5.9			1896	Madison, Ind.	St. Louis, Mo.
95334		St. p.	Harvest Queen	845	697	200.0	37.0	7.5			1878	Celilo, Oreg.	Portland, Oreg.
96249		St. s.	Harvey Watson	37	31	56.6	13.9	6.2	40		1893	Saugatuck, Mich.	Grand Haven, Mich.
96699		St. s.	HARVEY D. GOULDER	156	78	78.8	23.3	11.6			1898	Buffalo, N. Y.	Cleveland, Ohio.
96391		St. s.	Harvey E. Burch	19	12	44.9	13.5	6.0			1898	Baltimore, Md.	Baltimore, Md.
96261		St. s.	HARVEY H. BROWN	2,673	1,874	351.1	40.8	21.6			1894	Wyandotte, Mich.	Detroit, Mich.
96166		St. s.	Harvey J. Kendall	398	264	141.7	30.9	9.2			1892	Marine City, Mich.	Port Huron, Mich.
95555		St. s.	Harvey W. Temple	36	18	58.3	16.0	6.2			1879	Athens, N. Y.	New York, N. Y.
96440		St. p.	Hassalo	679	428	181.3	36.8	8.4	1,600		1899	Portland, Oreg.	Portland, Oreg.

† Formerly st. s. Adam Homer.

§ a Geo. W. Lormer.

* Formerly st. s. Mary Virginia.

‡ Formerly st. p. John W. Thompson.

‡ Formerly * at. p. R. M. Blackburn.

‡ U. S. Q. M. D. Richardson, November 29, 1898.

‡ U. S. Q. M. D. Terry, December 8, 1898.

† Estimated.

§ Naphtha.

MERCHANT STEAM VESSELS OF THE UNITED STATES—Continued.

Official No.	Signal letters.	Rig.	Name of vessel.	Gross tonnage.	Net tonnage.	Length.	Breadth.	Depth.	Nominal horse-power.	Indicated horse-power.	When built.	Where built.	Home port (where permanent document issues).
						Feet.	Feet.	Feet.					
96334		St. a.	Hatteras	276	207	131.3	21.2	8.5			1896	Eddyville, N. Y.	New York, N. Y.
95692		St. a.	Hattie	66	53	84.1	18.8	6.4			1882	Fairhaven, Mich.	Detroit, Mich.
96044		St. a.	Hattie	22	11	51.0	13.9	5.7			1890	Noank, Conn.	Newport, R. I.
96231		St. a.	Hattie	9	6	36.9	9.3	4.8			1893	Bridgeport, Conn.	Bridgeport, Conn.
96363		St. a. †	Hattie	9	6	40.2	9.3	3.5			1897	Warrenton, Oreg.	Astoria, Oreg.
95990		St. a.	Hattie L.	16	8	52.0	13.4	5.6	†45		1889	Cleveland, Ohio.	Erie, Pa.
96438		St. a. †	Hattie T.	14	9	44.7	14.8	4.7			1899	Greenport, N. Y.	Greenport, N. Y.
96182		St. p.	Hattie Belle	207	129	110.0	21.0	4.5			1892	Portland, Oreg.	Pt. Townsend, Wash.
95796		St. p.	Hattie Brown	58	58	120.0	20.3	3.1			1884	Belle Vernon, Pa.	Cincinnati, Ohio.
96220		St. p.	Hattie Darling	14	14	60.0	14.0	3.6	50		1893	Rock Island, Ill.	Rock Island, Ill.
95997		St. r.	Hattie Gaze	80	42	76.5	20.0	8.0	20	90	1889	San Francisco, Cal.	San Francisco, Cal.
96233		St. a.	Hattie Hansen	113	77	71.0	15.7	6.6			1893	Pontiac, Wash.	Seattle, Wash.
96402		St. a.	Hattie Killam	30	20	51.2	14.1	6.5			1898	Bordentown, N. J.	Philadelphia, Pa.
95760		St. a.	Hattie Lloyd	34	28	68.0	12.3	4.4			1883	Duluth, Minn.	Duluth, Minn.
96151		St. p.	Hattie McDaniel	67	67	90.0	18.0	2.5	†35		1891	Catlettsburg, Tenn.	Nashville, Tenn.
95284		St. a.	Hattie Palmer	80	54	60.5	19.0	6.0			1874	Greenwich, Conn.	New York, N. Y.
96038		St. a.	Hattie Thomas	56	38	87.0	21.7	5.8			1890	New Haven, Conn.	Do.
95776		St. p.	Hattie B. Moore	193	193	171.6	31.2	5.6			1883	Mobile, Ala.	Mobile, Ala.
95743		St. r.	Hattie B. Perue	193	147	122.7	29.4	9.7	90		1881	South Haven, Mich.	Chicago, Ill.
95278		St. a.	Havana	1,041	874	295.7	34.1	17.4	766		1874	Cleveland, Ohio.	Port Huron, Mich.
96435	K. N. T. V.	St. shp.	H V A N A	5,667	4,193	360.0	51.0	19.9		5,000	1898	Philadelphia, Pa.	New York, N. Y.
95852		St. a.	Haven Belle	106	82	114.5	23.2	5.0			1885	do.	Do.
11726		St. p.	Hawk	141	141	118.0	20.0	4.0			1864	Pittsburg, Pa.	Pittsburg, Pa.
95915		St. a.	Hawthorne	11	9	37.8	11.9	3.6			1887	Rye, N. Y.	New York, N. Y.
95957		St. p.	Hazel	78	53	84.0	37.0	5.0	90		1888	Lake Charles, La.	Lake Charles, La.
96184		St. a.	Hazel	46	36	52.5	13.5	4.5			1891	Charlotte, N. Y.	Buffalo, N. Y.
96293		St. a.	Hazel	11	7	39.7	9.0	4.5	20	†24	1893	Washburn, Wis.	Marquette, Mich.
96332		St. a.	Hazel	66	45	86.9	17.7	6.4	125		1896	Harbor Springs, Mich.	Grand Haven, Mich.
96371		St. a.	Hazel	54	35	52.0	14.5	6.9			1897	New Whatcom, Wash.	Pt. Townsend, Wash.
96442		St. a.	Hazel	15	10	44.5	12.0	4.6	†25		1899	Portland, Oreg.	Portland, Oreg.
95964		St. a.	Hazel Dell	44	25	64.0	16.7	7.1			1888	New Baltimore, N. Y.	Newburyport, Mass.
96190		St. p. †	Hazel Estelle	13	59.6	63.5	13.5	2.3			1895	New Orleans, La.	New Orleans, La.
18913		St. p.	Hazel Kirke	118	84	107.2	21.0	6.7			1852	New York, N. Y.	New York, N. Y.
96299		St. p.	Hazel Rice	137	137	125.0	22.6	4.3			1895	Marietta, Ohio.	Wheeling, W. Va.
95684		St. a.	Hecla	1,110	909	234.0	34.3	17.6			1882	Buffalo, N. Y.	Ogdensburg, N. Y.
96217		St. a.	Hector	23	14	39.0	11.5	4.2		30	1893	Brewer, Me.	Mt. Desert Ferry, Me.
96374		St. a.	Hector	7	5	41.7	9.0	3.0			1897	Roche Harbor, Wash.	Pt. Townsend, Wash.
95094		St. p.	Helen	550	471	150.0	28.0	7.3	283		1871	Wilmington, Del.	Baltimore, Md.
96046		St. a.	Helen	26	12	63.8	12.7	4.0			1884	Buffalo, N. Y.	Pensacola, Fla.
96290		St. y.	Helen	20	13	60.6	11.4	5.4	†100		1895	Detroit, Mich.	Detroit, Mich.
96361		St. a.	Helen	113	53	89.0	23.0	10.0	†350		1897	Wilmington, Del.	Newport News, Va.
96365	K. N. B. P.	St. y.	Helen	47	32	77.3	14.5	8.1	†120		1897	Boston, Mass.	Boston, Mass.
96027		St. p.	Helen Denham	145	114	81.0	22.5	3.5			1889	Eustis, Fla.	Jacksonville, Fla.
96144		St. p.	Helen Gould	108	94	83.5	17.4	3.8				Indianapolis, Ind.	Evansville, Ind.
95332		St. p.	Helen Mar	133	133	120.0	23.0	4.0			1872	Osceola, Wis.	La Crosse, Wis.
96364		St. a. †	Helen Scott	13	8	47.2	9.9	3.6			1896	Warrenton, Oreg.	Astoria, Oreg.
96270		St. a.	Helen Taylor	82	55	56.4	30.2	3.8	20		1894	Grand Haven, Mich.	Grand Haven, Mich.
95293		St. a.	Helen M. Pierce	33	17	66.7	13.7	5.2			1874	Gloucester, Mass.	Philadelphia, Pa.
96294		St. a.	Helen May Butler	56	33	75.4	16.8	7.0	†60		1895	West Mystic, Conn.	Newport, R. I.
95970		St. a.	Helena	2,083	1,578	275.5	40.2	20.3	†900		1888	Sheboygan, Wis.	Milwaukee, Wis.
96433		St. p.	Helena	13	9	56.4	15.3	3.0			1898	Helena, Ark.	Memphis, Tenn.
95744		St. a.	Helene	24	12	63.2	13.9	5.5			1883	Fairport, Ohio.	Cleveland, Ohio.
96226		St. a.	Help	14	14	50.0	14.0	3.5			1893	Jeffersonville, Ind.	Louisville, Ky.
96416		St. a.	HENDRICK S. HOLDEN	4,444	3,091	408.4	50.0	24.3			1898	Cleveland, Ohio.	Cleveland, Ohio.
96016		St. a.	Hennepin	1,372	1,086	208.5	35.1	21.6			1838	Milwaukee, Wis.	Milwaukee, Wis.
96355		St. p.	Hennepin	35	35	60.0	17.0	3.5	40		1897	Davenport, Iowa.	Rock Island, Ill.
76076		St. p.	Henrietta	153	153	130.0	24.0	4.3			1879	Stillwater, Minn.	St. Paul, Minn.
95573		St. p.	Henrietta	256	195	126.2	28.0	5.7	95		1879	Oshkosh, Wis.	Duluth, Minn.
95350		St. a.	Henrietta	45	22	62.9	16.1	6.5	100		1875	Portland, Me.	Portland, Me.
96065		St. p.	Henrietta	48	48	101.5	16.3	3.6			1890	Covington, Ky.	Cincinnati, Ohio.
96239		St. p.	Henrietta	62	52	91.0	22.0	4.0			1893	New Iberia, La.	Brashear, La.
96326		St. p.	Henrietta	98	56	80.0	16.2	3.5		65	1896	Marked Tree, Ark.	New Orleans, La.
95922		St. a.	Henrietta	39	20	71.0	18.0	7.0			1898	San Francisco, Cal.	San Francisco, Cal.
95501		St. a.	Henry	30	16	60.8	14.8	6.5	56		1876	Buffalo, N. Y.	Cleveland, Ohio.
95697		St. a.	Henry J.	42	26	63.0	18.6	6.2	25		1882	Norwalk, Conn.	Bridgeport, Conn.
95572		St. a.	Henry Buck	50	40	64.7	16.4	7.0	70		1879	Buffalo, N. Y.	Charleston, S. C.
11449		St. a. †	Henry Clay	11	7	41.6	13.3	3.1			1867	Port Richmond, N. Y.	New York, N. Y.
150587		St. a.	HENRY COBT	2,234	1,571	320.0	42.0	25.0	†1,500		1892	Superior, Wis.	Duluth, Minn.

† Formerly st. p. Peter Crary.

‡ Formerly U. S. st. launch Hawley.

§ Formerly st. a. George H. Dyer.

* Formerly *st. p. { a J. E. Staples.

† Estimated.

* Formerly st. a. George B. Dickson.

* Formerly st. a. Pillsbury.

† Estimated.

‡ Gasoline.

MERCHANT STEAM VESSELS OF THE UNITED STATES—Continued.

Official No.	Signal letters.	Rig.	Name of vessel.	Gross tonnage.	Net tonnage.	Length.	Breadth.	Depth.	Nominal horsepower.	Indicated horsepower.	When built.	Where built.	Home port (where permanent document issued).
						Feet.	Feet.	Feet.					
95782		*St. p.	Henry De Bus	193	193	143.3	28.3	5.4			1883	Covington, Ky.	Cincinnati, Ohio.
96246		St. a.	Henry Gust	37	18	60.9	15.9	6.9			1893	Milwaukee, Wis.	Milwaukee, Wis.
96420		*St. p.	Henry Harley	162	160.0	160.0	29.0	3.2			1898	Jeffersonville, Ind.	Nashville, Tenn.
96052		St. a.	Henry Hoehn	43	21	62.6	17.5	7.5			1890	Brooklyn, N. Y.	New York, N. Y.
95824		St. s.	Henry Lloyd	13	7	40.5	12.2	4.8	30		1880	do	Georgetown, S. C.
95503		St. a.	Henry Lobdell	18	15	40.0	16.0	3.0	16		1877	West Troy, N. Y.	Albany, N. Y.
95333		*St. p.	Henry Lowrey	646	646	209.6	35.2	5.8			1881	Mound City, Ill.	St. Louis, Mo.
95780		*St. p.	Henry Marquand	395	395	195.8	45.6	6.6			1873	Jeffersonville, Ind.	Do.
95273		St. s.	Henry Marx	92	46	79.0	18.4	6.6	125		1883	Evansville, Ind.	New Orleans, La.
95695		St. s.	Henry Preston, sr.	38	19	61.5	16.0	6.9			1874	Buffalo, N. Y.	Ogdensburg, N. Y.
95770		St. p.	Henry Sackman	610	610	254.0	48.0	6.0			1882	Greensport, N. Y.	Salem, Mass.
96098		St. p.	Henry Troy	27	15	61.2	14.0	5.9	40		1883	Jeffersonville, Ind.	St. Louis, Mo.
95126		St. s.	Henry Wellman	38	19	67.0	16.0	6.3	45		1891	Grand Haven, Mich.	Milwaukee, Wis.
96337		St. a.	HENRY A. HABER	44	30	65.0	17.0	5.7			1871	Philadelphia, Pa.	Calais, Me.
958*0		St. s.	Henry A. Peck	45	22	68.5	17.0	7.2			1896	Newburg, N. Y.	Albany, N. Y.
96411		*St. p. †	Henry B. Pierce	9	9	59.0	11.0	1.5			1882	City Island, N. Y.	New York, N. Y.
95197		St. a.	Henry C. Fox	19	9	54.6	13.2	5.7	36		1898	Golconda, Ill.	Paducah, Ky.
96356		St. s.	HENRY C. HAANSTICK	226	154	115.0	22.0	10.0			1873	Philadelphia, Pa.	Philadelphia, Pa.
105140		St. s.	Henry D. McCord	69	37	73.8	17.5	8.1			1872	Philadelphia, Pa.	New York, N. Y.
95694		St. a.	Henry F. Brower	30	15	60.0	15.0	6.9			1882	Grand Haven, Mich.	Duluth, Minn.
96412		St. s.	Henry H. Stanwood	44	30	58.6	17.1	7.0			1898	Athens, N. Y.	New York, N. Y.
95950		St. s.	Henry J. Johnson	44	1,713	260.0	40.2	19.6	1,000		1888	Cleveland, Ohio	Sandusky, Ohio.
96115		*St. p.	Henry L. Clark	287	287	172.0	45.0	5.0			1891	Jeffersonville, Ind.	St. Louis, Mo.
11547	H. K. F. J.	St. a.	Henry L. Gaw	493	325	165.0	23.0	7.9	85		1855	Philadelphia, Pa.	Philadelphia, Pa.
96059		St. s.	Henry L. Korter	19	12	44.9	13.0	5.8	50		1890	Baltimore, Md.	Baltimore, Md.
11467		St. a.	Henry L. Wait	39	19	65.2	16.4	7.5			1862	New Baltimore, N. Y.	New York, N. Y.
96679		*St. p.	Henry M. Stanley	293	293	180.0	32.4	5.5			1-90	Murraysville, W. Va.	Cincinnati, Ohio.
95620		St. s.	Henry R. Heath	42	21	64.5	17.0	7.3			1880	Eddyville, N. Y.	New York, N. Y.
96055		St. s.	Henry R. James	2,048	1,552	240.0	42.0	23.4			1890	Detroit, Mich.	Ogdensburg, N. Y.
95382		St. a.	Henry S. Sill	35	17	62.8	15.8	7.5	77		1875	Buffalo, N. Y.	Chicago, Ill.
95361		St. a.	Henry T. Sisson	84	58	97.0	20.4	7.0	130		1875	Mystic, Conn.	Newport, R. I.
96130		St. s.	Henry U. Palmer	137	68	90.8	22.1	10.2			1891	Philadelphia, Pa.	New York, N. Y.
11617		St. a.	Henry W. Johnson	222	165	93.4	25.4	7.7			1865	New York, N. Y.	Detroit, Mich.
95719		*St. p.	Henry W. Longfellow	46	46	76.0	14.5	3.7			1881	Lake Minnetonka, Minn.	Peoria, Ill.
96445		St. a.	HENRY W. OLIVER	4,409	3,617	444.0	50.0	24.6			1899	Lorain, Ohio	Cleveland, Ohio.
76197		St. s.	Herald	116	58	102.0	22.4	10.2			1881	Wilmington, Del.	Boston, Mass.
95441		St. a.	Herald	39	39	81.2	11.9	5.5	202		1876	Cleveland, Ohio.	Plattsburg, N. Y.
95524		*St. p.	Herald	293	266	127.5	28.0	5.8	400		1878	Stockton, Cal.	San Francisco, Cal.
95937		St. s.	Herald	37	17	58.8	14.5	6.7	50		1888	Aberdeen, Wash.	Portland, Oreg.
96185		St. y.	Herald	18	9	63.0	9.5	6.1			1885	Boston, Mass.	New Bedford, Mass.
96280		St. a.	Herbert Moran	51	51	94.0	15.5	5.6			1894	Evansville, Ind.	Evansville, Ind.
95443		St. s.	Hercules	119	59	111.4	22.8	10.6			1876	Camden, N. J.	Albany, N. Y.
95519		St. p.	Hercules	41	41	75.4	19.7	4.7	60		1872	Winneconne, Wis.	Pensacola, Fla.
95546		St. a.	Hercules	96	48	90.0	21.0	11.9			1878	San Francisco, Cal.	Los Angeles, Cal.
95695		St. s.	Hercules	155	86	108.0	22.0	10.0			1880	Camden, N. J.	Baltimore, Md.
95727		St. a.	Hercules	70	35	77.2	18.0	8.4			1882	do	Charleston, S. C.
95943	K. G. S. H.	St. a.	Hercules	141	70	101.5	20.6	10.8			1888	do	New York, N. Y.
96154		St. p.	Hercules	800	696	200.6	37.6	12.1	800		1892	Bath, Me.	Bath, Me.
96362		St. a. †	Hercules	12	8	48.3	10.3	3.2			1897	Warrenton, Oreg.	Astor, Oreg.
96443		*St. p.	Hercules	560	293	160.3	34.0	8.6	1918		1899	Portland, Oreg.	Portland, Oreg.
5984		*St. p.	Hercules Carrel	217	217	133.0	23.2	5.2			1871	Cincinnati, Ohio	Cincinnati, Ohio.
96398		*St. p.	Herman	456	387	155.0	36.0	6.6			1898	San Francisco, Cal.	St. Michael, Alaska.
95919		St. s.	Herman Livingston	35	28	63.0	17.0	5.2			1887	Athens, N. Y.	Albany, N. Y.
95698		St. a.	Herman Reensing	26	15	59.4	14.3	6.2	60		1882	Millbridge, Me.	Portland, Me.
95903	K. D. P. V.	St. shp.	Herman Winter	2,625	1,768	271.8	41.6	19.2			1887	Philadelphia, Pa.	Boston, Mass.
95530		St. s.	Herman S. Caswell	114	63	82.8	17.7	7.3			1878	Noank, Conn.	Newport, R. I.
96358		*St. p. †	Hermann	23	23	73.7	12.8	3.0			1862	Hermann, Mo.	St. Louis, Mo.
95992		St. p.	Hermosa	454	390	133.5	24.8	11.8	120	265	1889	San Francisco, Cal.	Los Angeles, Cal.
11828		St. p.	Heroin	180	90	178.0	19.2	7.0	180		1862	Glasgow, Scotland	Mobile, Ala.
96398		St. s.	Heron	16	10	39.6	13.4	4.0			1897	Picolata, Fla.	Jacksonville, Fla.
96054		St. a.	Hesper	2,105	1,570	250.3	41.6	24.0			1890	Cleveland, Ohio	Cleveland, Ohio.
95642		St. s.	Hessie	54	39	80.0	14.4	4.8	100		1881	Tottenville, N. Y.	Brunswick, Ga.
96112		*St. p.	Hester	49	49	80.0	17.1	4.0			1891	Calhoun, Ky.	Evansville, Ind.
96372		*St. p. †	Hester	49	49	81.0	18.0	4.0			1891	do	Do.
96403		*St. p.	Hettle	119	119	111.3	40.2	6.5			1898	New Orleans, La.	New Orleans, La.
96278		St. a.	Hettle B	27	26	42.5	12.0	4.5			1894	San Francisco, Cal.	San Francisco, Cal.
95696		St. a.	Hetty Agnes	82	49	75.5	20.5	6.1			1882	Boston, Mass.	Boston, Mass.
26654		St. a.	Hewitt Boice	38	19	64.0	15.0	7.0	50		1863	Philadelphia, Pa.	New York, N. Y.
95600		St. a.	Hiawatha	1,398	1,159	234.6	36.1	19.9			1880	Gibraltar, Mich.	Sandusky, Ohio.
96169		St. a.	Hiawatha	19	9	49.0	13.0	6.0	21	125	1892	Benicia, Cal.	San Francisco, Cal.

† Formerly st. p. H. S. McComb.

‡ Formerly st. a. Atalanta.

§ Formerly st. s. Joseph Bartram.

¶ Formerly st. p. Champion No. 8.

* Formerly blockade runner Heroine.

† Formerly st. a. { a William Cramp.

‡ Formerly st. a. { b Carston Olfeman.

a U. S. S. Chickasaw, June 25, 1898.

β U. S. S. Hercules, April 26, 1898.

† Estimated.

‡ Gasoline.

§ Lost, March 2, 1899.

MERCHANT STEAM VESSELS OF THE UNITED STATES—Continued.

Official No.	Signal letters.	Rig.	Name of vessel.	Gross tonnage.	Net tonnage.	Length.	Breadth.	Depth.	Nominal horsepower.	Indicated horsepower.	When built.	Where built.	Home port (where permanent document issues).
96244		St. s.	Hiawatha	8	6	52.5	9.0	4.5	†30		1893	Camden, Me	Mt. Desert Ferry, Me
96368	K. N. B. S.	St. y.	HIAWATHA	219	149	147.1	21.1	11.4			1897	New York, N. Y.	Cincinnati, Ohio.
95636		*St. p.	Hibernia	157	157	135.0	25.0	4.0			1881	Rockcastle, W. Va.	Vicksburg, Miss.
95893		St. y.	Highland	15	7	55.5	11.4	5.0			1886	Tottenville, N. Y.	Chicago, Ill.
96174		St. y.	Highland	21	15	57.0	12.6	4.1		20	1892	Baltimore, Md.	Baltimore, Md.
96278		St. ctn.	Highland Beach	18	18	60.0	17.6	4.2			1894	Redbank, N. J.	Porth Amboy, N. J.
95423		St. p.	Highlander	135	78	80.5	25.4	9.2			1870	Greenpoint, N. Y.	New York, N. Y.
96405		St. s.	Hildegarde	80	32	90.0	19.0	6.2			1898	Westervly, R. I.	Stonington, Conn.
126458		St. p.	Hill City	1,609	1,013	319.5	45.0	8.0			1887	Jeffersonville, Ind.	St. Louis, Mo.
11767		St. s.	Hilton	166	141	110.0	28.4	7.4			1867	East Saginaw, Mich.	Milwaukee, Wis.
95882		St. s.	Hinda	58	34	74.6	15.4	8.0	113		1886	Baltimore, Md.	Chicago, Ill.
96338		St. p.	Hingham	378	238	142.6	25.0	9.2			1896	Chelsea, Mass.	Boston, Mass.
95771		St. s.	Hinton	90	45	85.3	19.0	9.4			1883	Philadelphia, Pa.	Newport News, Va.
95332		St. s.	Hiram Bender	18	10	47.4	12.8	5.4			1873	Albany, N. Y.	Albany, N. Y.
95966		St. s.	Hiram R. Bond	230	138	113.0	26.0	7.7			1888	Milwaukee, Wis.	Milwaukee, Wis.
95781		St. s.	Hiram R. Dixon	329	255	147.2	20.6	9.0			1883	Mystic, Conn.	Chicago, Ill.
	K. L. W. F.	St. y.	Hirondelle	55	26	74.9	13.6	7.0			1893	Nyack, N. Y.	New York, N. Y.
96234		St. s.	Hittie	12	6	54.5	12.6	8.4			1893	Norwalk, Fla.	St. Augustine, Fla.
96410		St. p. †	Hittie McGinn	6	6	35.1	8.4	8.0			1895	Lafayette, Ind.	Evansville, Ind.
95667		St. p.	Hooker	831	654	200.0	35.5	12.5			1881	Newburg, N. Y.	New York, N. Y.
96318		St. p.	Hock White	25	14	60.0	15.0	2.5			1896	Canton, Mo.	Burlington, Iowa.
95255		St. s.	Hoffnung	21	10	48.7	12.0	5.5			1873	Sheboygan, Wis.	Milwaukee, Wis.
96063		St. s.	Hoffnung Bros	56	28	61.6	15.4	8.5	90		1890	do	do.
95939		St. p.	Hollister	15	15	46.0	15.8	3.3	18		1888	Glastonbury, Conn.	Hartford, Conn.
11594	H. V. G. M.	St. s.	Holmdel	900	852	161.4	28.7	8.4			1866	Keyport, N. J.	New York, N. Y.
96408		St. s.	Holyoke	198	144	97.0	21.6	7.5			1898	Greenport, N. Y.	Greenport, N. Y.
96340		St. y. ‡	Holy Terror	45	40	61.5	18.6	3.8			1896	Brooklyn, N. Y.	New York, N. Y.
96142	K. L. C. H.	St. s.	Homér	501	831	146.0	33.8	17.0			1891	Bandon, Oreg.	San Francisco, Cal.
96268		St. s.	HOMER	31	15	52.6	15.2	6.5			1894	Newburg, N. Y.	Jacksonville, Fla.
95920	K. D. T. G.	St. s.	Homér Ramadell	1,181	822	225.0	32.5	11.8	200		1887	do	New York, N. Y.
96260		St. p.	Homestead	30	30	75.0	18.0	5.5			1894	Pittsburg, Pa.	Pittsburg, Pa.
96200		St. s.	HONRY BROOK	373	186	126.2	26.0	15.2	600		1892	Philadelphia, Pa.	New York, N. Y.
11490		St. s.	Honeyauklee	138	69	126.0	20.4	10.2			1862	Buffalo, N. Y.	Albany, N. Y.
96183		St. p.	Hoo Hoo	82	78	116.0	27.8	4.1			1894	Pattersonville, La.	Brashear, La.
96818		St. s.	Hoo Hoo	20	16	51.0	9.6	3.2			1895	Portland, Oreg.	Portland, Oreg.
96409		St. s.	Hoosier Boy	31	21	54.0	11.6	4.8			1898	Seattle, Wash.	Juneau, Alaska.
95660		St. p.	Hopalong	854	626	197.6	35.3	13.1			1885	Newburg, N. Y.	New York, N. Y.
95161		St. s.	Hope	142	123	80.0	30.1	6.9			1872	Brooklyn, N. Y.	do.
95167		St. p.	Hope	74	63	86.0	26.4	4.5	50		1870	San Francisco, Cal.	San Francisco, Cal.
95468		St. s.	Hope	11	5	42.0	11.0	5.0			1876	Toledo, Ohio.	Duluth, Minn.
96045		St. s.	Hope	14	7	38.2	11.2	5.2			1890	Elk Creek, Pa.	Erie, Pa.
94532		St. s.	Hope	9	6	37.7	12.0	4.5			1899	Wrangel, Alaska	Wrangel, Alaska.
96404		St. s.	Hoquiam	41	20	62.3	15.0	5.2			1898	Hoquiam, Wash.	Pt. Townsend, Wash.
140457		St. p.	Horace H.	40	40	83.7	13.5	2.7			1881	Walsh, Minn.	La Crosse, Wis.
95996		St. s.	Horace B. Freeman	67	33	76.3	18.5	8.5			1889	New Brighton, N. Y.	New York, N. Y.
96144		St. p.	Horatio	93	46	101.0	20.4	4.1			1891	Corpus Christi, Tex.	Galveston, Tex.
96401	K. N. J. L.	St. shp.	HORATIO HALL	3,167	2,007	296.8	46.0	17.2			1898	Chester, Pa.	Portland, Me.
96004		St. s.	Hornet	14	9	56.0	11.8	4.9	10		1889	Brooklyn, N. Y.	New York, N. Y.
96056		St. s.	Hornet	15	7	36.6	12.2	4.3	16		1890	Port Madison, Wash.	Seattle, Wash.
95188		St. p.	Hornet No. 2	289	289	156.0	28.0	5.5			1869	Pittsburg, Pa.	Pittsburg, Pa.
95724		St. p.	Horry	56	37	75.0	17.2	2.2			1882	Conway, S. C.	Georgetown, S. C.
96227		St. s.	Hortense	129	64	99.0	21.0	8.6	800		1893	Camden, N. J.	Galveston, Tex.
115686		St. s.	Hortense	15	7	49.3	12.0	4.7			1879	Brooklyn, N. Y.	Newark, N. J.
980		St. s.	Howard	195	97	114.5	22.2	10.0			1864	Wilmington, Del.	Port Huron, Mich.
95681		St. s.	Howard	43	21	64.8	17.4	7.0			1881	Philadelphia, Pa.	New York, N. Y.
95679		St. s.	Howard	179	168	101.2	29.2	8.0			1882	Kingston, N. Y.	do.
95926		St. s.	Howard	75	44	92.3	18.6	4.5	25		1887	Newbern, N. C.	Newbern, N. C.
96308	K. M. H. N.	St. shp.	HOWARD	2,551	1,757	270.0	42.0	16.0	12,400		1895	Wilmington, Del.	Baltimore, Md.
110791		St. p.	Howard	18	16	60.3	18.0	2.2	20		1888	Far Rockaway, N. Y.	New York, N. Y.
95898		St. p.	Howard Carroll	656	489	207.0	31.5	9.2			1863	Keyport, N. J.	do.
96301		St. p.	Howard Carroll	48	24	69.6	18.0	8.0			1886	Port Richmond, N. Y.	do.
95348		St. p.	Howard P. Simmons	28	28	80.0	22.0	3.0			1895	McIntyre, Fla.	Apalachicola, Fla.
95899		St. s.	Howell	63	38	79.9	20.1	7.9	60		1873	Philadelphia, Pa.	Portsmouth, N. H.
95300	J. P. R. K.	St. shp.	Hudson	1,872	1,309	287.6	34.0	23.0			1874	Philadelphia, Pa.	Brunswick, Ga.
95401		St. s.	Hudson	78	40	82.0	19.0	8.8			1875	Philadelphia, Pa.	New York, N. Y.
95878		St. p.	Hudson	741	620	223.3	37.6	6.3			1886	Pittsburg, Pa.	Pittsburg, Pa.
95953		St. s.	Hudson	2,294	1,853	288.0	41.0	22.7			1888	Wyandotte, Mich.	Butalo, N. Y.
96238		St. s.	Hudson	20	10	43.0	13.7	6.4			1894	Buffalo, N. Y.	do.

† Formerly st. y. { a Helen.
 ‡ Move on.
 § Formerly st. p. City of Monroe.
 ¶ a st. s. Wm. G. Fargo.
 ** Formerly { b U. S. S. Honeyauklee.

* Formerly *st. p. Little Hoddie.
 † Formerly st. s. Snap.
 ‡ Formerly { a st. s. Admiral D. D. Porter.
 § Formerly { b British st. s. Howard.

† Formerly st. s. { a Howard.
 ‡ N. S. Briggs.
 § Formerly st. p. Rockaway.
 ¶ Formerly st. p. D. R. Martin.

a U. S. S. Takoma, April 30, 1898.
 † Estimated.
 ‡ Gasoline.
 § Gasoline house-boat.

MERCHANT STEAM VESSELS OF THE UNITED STATES—Continued.

Official No.	Signal letters.	Rig.	Name of vessel.	Gross tonnage.	Net tonnage.	Length.	Breadth.	Depth.	Nominal horsepower.	Indicated horsepower.	When built.	Where built.	Home port (where permanent document issues).
126486		St. a.	Hudson	86	76	93.0	18.0	5.6			1888	Eddyville, N. Y.	New York, N. Y.
11927		St. p.	Hudson City	1,008	800	203.0	35.7	12.9	525		1867	Brooklyn, N. Y.	Do.
95179		St. a.	Hudson Pet.	14	7	46.4	13.8	4.4	19		1872	Bordentown, N. J.	Apalachicola, Fla.
95585		St. a.	Hudson Taylor	39	28	87.0	13.0	4.0			1879	Philadelphia, Pa.	Albany, N. Y.
95965		St. a.	Hugh Bond	10	5	32.6	10.6	5.4	†20		1888	Brooklyn, N. Y.	New York, N. Y.
95148		St. s.	Hugh McFadden	18	9	46.5	12.5	4.6	27		1861	Philadelphia, Pa.	Do.
96082		St. c. bt.	Hugo Keller	129	105	92.0	17.7	9.3		40	1890	Ithaca, N. Y.	Rochester, N. Y.
96354	K. M. W. P.	St. a.	Humboldt	1,075	688	213.0	31.0	15.7	900	1,400	1899	Fairhaven, Cal.	Eureka, Cal.
95471		St. a.	Hunter	224	181	133.6	19.6	7.3	75		1877	Philadelphia, Pa.	Chicago, Ill.
95783		St. a.	Hunter	104	52	95.0	21.7	10.4			1883	Coos Bay, Oreg.	San Francisco, Cal.
96394		St. p. †	Hunter	7	7	52.3	12.3	1.6			1895	Grayville, Ill.	Evanville, Ind.
11732		St. p.	Hunter No. 2	91	91	103.0	17.0	3.5			1863	Allegheny, Pa.	Pittsburg, Pa.
11282		St. s.	Hunter Savidge	14	8	43.5	12.8	4.9	20		1866	Ferrysburg, Mich.	Grand Haven, Mich.
95983		St. a.	Huntington	221	136	101.5	24.3	8.5			1888	Athens, N. Y.	New York, N. Y.
95608		St. s.	Huntress	114	79	109.0	18.0	6.2	45		1880	Buffalo, N. Y.	Buffalo, N. Y.
96300	K. M. H. F.	St. y.	Huntress	81	55	101.2	16.1	8.7			1895	Nyack, N. Y.	Hartford, Conn.
96303		St. s. †	Huntress	26	24	58.3	12.2	4.2	50		1895	Camden, N. J.	Philadelphia, Pa.
96216		St. p.	Huntsville	89	89	125.0	24.0	4.0			1893	Jeffersonville, Ind.	Nashville, Tenn.
96425		St. s.	Huron	1,309	1,309	238.0	42.0	22.0			1898	Lorain, Ohio	Cleveland, Ohio.
96001		St. s.	Huron Belle	23	11	50.0	12.5	5.0			1889	Sandwich, Mich.	Port Huron, Mich.
11579		St. s.	Huron City	368	277	137.8	29.0	10.8	291		1867	Sandusky, Ohio	Detroit, Mich.
95105		St. s.	Hurricane	28	19	75.7	14.4	6.0	30		1871	Rockland, Me.	Rockland, Me.
153191		St. s.	Hussar	39	39	83.0	14.9	4.7			1890	Spotsville, Ky.	Evanville, Ind.
115420		St. s.	Hustler	29	14	60.0	14.8	7.0	91		1875	Baltimore, Md.	Norfolk, Va.
96097		St. p.	Hustler	204	129	102.0	21.0	7.0			1891	Portland, Oreg.	Portland, Oreg.
96146		St. s.	Hustler	192	119	99.0	30.7	9.5			1891	Athens, N. Y.	New York, N. Y.
96353		St. s.	Hustler	9	7	42.0	9.0	4.0			1897	St. Augustine, Fla.	St. Augustine, Fla.
96389		St. p. †	Hustler	12	12	29.0	10.0	2.2			1898	Nashville, Tenn.	Paducah, Ky.
95800		St. s.	Hygeia	47	23	68.0	16.0	7.0	88		1884	Philadelphia, Pa.	Galveston, Tex.
96449		St. s.	Hygeia	35	23	57.1	15.1	7.3			1884	Baltimore, Md.	Baltimore, Md.
96209		St. a.	Hypoluxo	10	9	49.0	9.0	2.6			1892	Hypoluxo, Fla.	Key West, Fla.
I.													
100439		St. s.	I. X. L.	13	10	41.5	14.0	3.0	97		1888	Lorain, Ohio	Cleveland, Ohio.
100666		St. p.	I. X. L.	13	6	45.0	10.0	3.2			1898	St. Michael, Alaska.	Marblehead, Mass.
106633		St. a.	I. Wonder	16	10	65.0	10.2	4.2			1897	Alexandria Bay, N. Y.	Cape Vincent, N. Y.
100658		St. p.	I. C. Woodward	2-2	178	164.0	42.0	5.0			1898	Brownsville, Pa.	Pittsburg, Pa.
100368		St. a.	I. J. Merritt	354	177	141.6	28.9	13.6	60		1884	Tottenville, N. Y.	New York, N. Y.
100511		St. y.	I. L. Murray	9	5	30.7	9.6	4.0	20		1891	Cornwall, Pa.	Philadelphia, Pa.
100325		St. a.	I. M. Weston	95	57	99.5	18.0	7.6			1883	Grand Haven, Mich.	Grand Haven, Mich.
100031		St. s.	I. N. Foster	355	277	134.9	26.2	11.5			1872	Port Huron, Mich.	Milwaukee, Wis.
100440		St. p.	I. N. Hook	55	55	109.9	19.4	3.0			1889	Marietta, Ohio	Paducah, Ky.
100373		St. p.	I. N. Bunton No. 2	195	142	131.0	24.8	4.0			1884	Pittsburg, Pa.	Pittsburg, Pa.
100277		St. a.	I. P. Mercereau	31	20	64.4	15.5	5.2			1881	Tottenville, N. Y.	New York, N. Y.
115047		St. s.	I. W. Durham	27	18	58.5	13.5	7.4	36		1872	Philadelphia, Pa.	Philadelphia, Pa.
100589		St. s.	I. W. NICHOLAS	2,624	1,857	328.3	42.0	21.9			1894	Cleveland, Ohio	Cleveland, Ohio.
100579		St. s.	I. Watson Stephenson	639	501	172.0	35.0	11.9			1895	West Bay City, Mich.	Milwaukee, Wis.
100354		St. c. bt.	I. and M. C.	90	67	96.3	17.0	6.8	60		1883	Lockport, Ill.	Chicago, Ill.
100086	K. D. Q. P.	St. y.	Ibia	184	92	120.1	23.5	10.5	75		1873	New Brunswick, N. J.	Boston, Mass.
85484		St. s.	Ice King	138	69	111.5	22.5	10.2	96		1877	Philadelphia, Pa.	Bath, Me.
12493		St. s.	Ida	39	19	61.0	13.7	5.8	75		1870	do	Charleston, S. C.
100670		St. s.	Ida	30	20	59.4	14.8	5.1	50		1873	Berkley, Va.	Norfolk, Va.
100120		St. s.	Ida	37	37	80.5	14.8	6.6			1873	Jeffersonville, Ind.	Paducah, Ky.
100281		St. p.	Ida	765	593	190.0	54.6	9.8		400	1881	Wilming-on, Del.	Baltimore, Md.
100305		St. p.	Ida	28	28	51.0	22.3	4.4			1882	Communipaw, N. J.	New York, N. Y.
100551		St. s.	Ida	11	9	39.8	10.8	4.1		10	1892	St. Augustine, Fla.	St. Augustine, Fla.
100671		St. p.	Ida	81	66	85.0	25.0	4.6			1898	Macon, Ga.	Brunswick, Ga.
100409		St. s.	Ida E.	181	146	132.0	28.5	9.0	120		1887	Oshkosh, Wis.	Grand Haven, Mich.
100638		St. s.	Ida H.	8	5	39.5	11.2	4.0			1896	Thibodeaux, La.	Brashear, La.
100452		St. s.	Ida W.	32	16	64.0	16.5	7.8	75	125	1889	San Francisco, Cal.	San Francisco, Cal.
100079		St. s.	Ida Burton	42	34	78.8	19.0	3.3	30		1873	Rockwood, Mich.	Detroit, Mich.
100422		St. s.	Ida Hazel	14	8	36.0	12.5	4.0			1888	Astoria, Oreg.	Astoria, Oreg.
100592		St. p.	Ida Mc	33	33	62.2	16.1	3.5			1894	Chester, Ill.	Burlington, Iowa
100610		St. c. bt.	Ida Mayer	135	108	97.0	17.8	9.1			1881	Rochester, N. Y.	New York, N. Y.
100533		St. s.	Ida Patton	26	13	74.8	13.8	4.0			1884	Dubuque, Iowa	St. Louis, Mo.
112293		St. s.	Ida E. Vail	65	61	65.0	22.0	6.0			1859	Greensport, N. Y.	Albany, N. Y.
12440		St. s.	Ida L. Tebo	63	31	75.0	17.2	8.9	60		1863	Philadelphia, Pa.	New York, N. Y.
100293		St. s.	Ida M. Dabry	67	34	74.5	19.0	8.0			1881	Boston, Mass.	Boston, Mass.
12468		St. s.	Ida M. Stevens	22	12	44.5	11.2	6.5	20		1869	Buffalo, N. Y.	Grand Haven, Mich.
100675		St. s. †	Ida Bell Lounds	10	9	33.7	14.6	3.8			1898	Patchogue, N. Y.	Patchogue, N. Y.
12288		St. p.	Idaho	278	178	147.0	25.0	6.4	70		1860	Cascade, Wash.	Pt. Townsend, Wash.

† Formerly at. a. Charles T. Coutant.
‡ Formerly at. s. Orphan Girl.

§ Formerly at. a. S. M. Johnson.
¶ Formerly at. s. Sallie.

⊕ Formerly at. a. Greyhound.
⊖ U. S. S. Huntress, July 9, 1898.

⊕ Estimated.
⊖ Gasoline.

⊕ Composite.
⊖ Naphtha.

MERCHANT STEAM VESSELS OF THE UNITED STATES—Continued.

Official No.	Signal letters.	Rig.	Name of vessel.	Gross tonnage.	Net tonnage.	Length.	Breadth.	Depth.	Nominal horsepower.	Indicated horsepower.	When built.	Where built.	Home port (where permanent document issues).
						Feet.	Feet.	Feet.					
100385		St. y.	Idalette	9	6	51.9	9.6	3.6			1885	Salisbury, Mass.	Boston, Mass.
100681		St. y.	Idalia	201	111	151.0	20.0	11.2			1899	Chester, Pa.	Philadelphia, Pa.
100381		St. s.	Ideal	40	32	60.5	12.9	5.4	130		1885	Buffalo, N. Y.	Cape Vincent, N. Y.
100649		St. s.	Ideal	20	13	54.7	14.2	3.4			1891	Cleveland, Ohio	Cleveland, Ohio.
100276		St. s.	Ideal	11	7	38.7	12.1	3.7			1898	Bridgport, Conn.	Providence, R. I.
100559		St. y.	Idle Hour	15	7	55.0	8.8	5.5	54		1881	Bristol, R. I.	New York, N. Y.
100399		St. y.	Idle Hour	347	283	140.0	32.0	9.5			1893	Buffalo, N. Y.	Buffalo, N. Y.
85595		St. p.	Idler	57	41	95.3	15.0	6.3	20		1876	New York, N. Y.	Detroit, Mich.
100175		St. p.	Idleveld	893	284	186.0	26.0	7.4	500		1879	Wyandotte, Mich.	Port Huron, Mich.
100445		St. s.	Idleveld	742	579	193.1	32.5	9.4	200		1876	Brooklyn, N. Y.	New York, N. Y.
100112		St. y.	Iduna	88	44	81.7	20.5	9.3	1150		1889	Athens, N. Y.	Do.
100596		St. p.	Ike	21	14	53.3	12.0	5.5			1899	South Boston, Mass.	Boston, Mass.
100611	K. M. R. V.	St. y.	ILLAWARRA	66	45	57.7	18.2	2.6			1895	Mangrum, Ark.	Memphis, Tenn.
100099	J. N. Q. S.	St. shp.	ILLINOIS	118	39	110.8	18.7	10.7		400	1896	Bath, Me.	Boston, Mass.
100663		St. p.	ILLINOIS	105	52	75.0	16.0	4.0			1873	Philadelphia, Pa.	New York, N. Y.
100680		St. s.	ILLINOIS	2,427	1,468	225.0	40.0	24.7			1898	St. Michael, Alaska	St. Michael, Alaska.
100514		St. s.	Ilwaco	115	62	90.0	17.0	6.0			1899	Chicago, Ill.	Chicago, Ill.
100588		St. y.	Ilybius	12	6	46.1	11.4	4.0	140		1891	Portland, Ore.	Astoria, Ore.
100563		St. y.	Impatient	39	20	75.0	12.6	6.6	250		1894	Braintree, Mass.	Boston, Mass.
100402		St. s.	Imperator	93	46	86.6	20.4	9.1			1893	Hollyoak, Del.	Crisfield, Md.
100221		St. c. bt.	Imperial	95	63	98.6	17.6	6.8			1886	Athens, N. Y.	Philadelphia, Pa.
100270		St. s.	Imperial	68	43	89.3	19.0	4.8			1878	Chicago, Ill.	Chicago, Ill.
100529		St. s.	Imperial	29	17	56.8	15.0	4.8			1879	Manitowoc, Wis.	Do.
100591		St. p.	Imperial	494	494	210.0	40.6	6.6			1892	New Haven, Conn.	Wilmington, N. C.
100302		St. s.	Ina	16	9	42.4	10.0	5.0	37		1894	Jeffersonville, Ind.	Shelbourn, Mass.
100626		St. s.	Ina E. Collins	41	14	68.5	18.7	7.8	170		1881	Buffalo, N. Y.	Sandusky, Ohio.
100234		St. y.	Inca	103	51	92.6	20.0	9.5	100		1897	East Boothbay, Me.	Rockland, Me.
100654	K. N. J. M.	St. s.	Inca	94	62	103.7	16.0	9.7			1879	Philadelphia, Pa.	Brunswick, Ga.
100632		St. s.	Independence	13	9	41.3	11.6	4.3			1898	South Boston, Mass.	Boston, Mass.
100647		St. s.	Independence	148	83	87.0	20.0	4.0			1897	Astoria, Ore.	Astoria, Ore.
100647		St. s.	Independent	37	19	59.8	14.9	6.1			1898	St. Michael, Alaska	St. Michael, Alaska
100608		St. s.	India	1,239	932	210.0	32.6	14.0	510	405	1897	New Orleans, La.	New Orleans, La.
100465	K. G. V. F.	St. shp.	Indiana	1,576	1,133	227.0	35.0	26.0			1871	Buffalo, N. Y.	Erie, Pa.
100060	J. M. T. K.	St. shp.	Indiana	3,335	2,561	343.0	43.0	24.9	1,000		1890	Wilmington, Del.	Boston, Mass.
100471		St. s.	Indiana	1,177	961	201.0	35.4	14.3			1873	Philadelphia, Pa.	New York, N. Y.
100471		St. p.	Indianapolis	967	78	70.0	15.8	3.2			1890	Manitowoc, Wis.	Milwaukee, Wis.
100425		St. y.	Indienne	24	14	71.4	11.0	5.1			1898	St. Michael, Alaska	St. Michael, Alaska.
100614		St. y.	Indolent	78	42	95.6	16.0	8.6	225		1888	Poughkeepsie, N. Y.	Cape Vincent, N. Y.
100548		St. s.	Indra	9	7	35.6	8.0	3.8			1896	Weymouth, Mass.	New Bedford, Mass.
100650		St. p.	Industrial Girl	44	34	50.0	13.7	10.4			1892	Buffalo, N. Y.	Buffalo, N. Y.
100629		St. s.	Industry	83	54	82.0	21.0	8.3			1898	Milledgeville, Ga.	Brunswick, Ga.
100464		St. s.	Ingleside	36	36	82.8	15.2	4.0	80		1897	West Bay City, Mich.	Port Huron, Mich.
100660		St. s.	Inland Flyer	151	88	105.6	18.9	6.6			1890	Evansville, Ind.	Evansville, Ind.
100550		St. s.	Inland Star	21	17	42.0	9.0	3.0		8	1898	Portland, Ore.	Portland, Ore.
100071		St. s.	Innovator	62	62	100.0	20.0	3.0			1892	The Dalles, Ore.	Do.
100235		St. s.	Innovator	70	49	82.0	24.2	5.5			1872	Rock Island, Ill.	Paduoh, Ky.
100453		St. s.	International	144	100	80.8	26.4	7.4			1879	Philadelphia, Pa.	New York, N. Y.
100462	K. G. T. W.	St. s.	International	400	200	130.0	26.0	16.2	800		1889	Buffalo, N. Y.	Marquette, Mich.
100046		St. s.	Inter Ocean	1,068	940	213.6	36.4	11.9			1890	Philadelphia, Pa.	Philadelphia, Pa.
100552	K. L. P. F.	St. y.	INTERPID	340	190	143.3	27.0	15.8	500		1872	Detroit, Mich.	Buffalo, N. Y.
100540	K. L. J. M.	St. y.	Invicta	48	24	71.9	14.0	10.0	150		1893	Philadelphia, Pa.	New York, N. Y.
100418		St. p.	Inverness	121	121	129.0	21.0	4.8			1892	Hollyoak, Del.	Do.
100383		St. s.	Iola	31	17	57.0	16.0	4.5			1888	La Crosse, Wis.	La Crosse, Wis.
100423		St. s.	Iola	46	23	62.4	14.8	5.9	16		1885	Big Stookum, Wash.	Seattle, Wash.
100585		St. s.	Iola	5	5	31.2	7.1	3.0			1887	Pinellas, Fla.	Apalachicola, Fla.
100588		St. p.	Iolanthe	5	5	40.0	8.0	2.0			1893	Richmond, Va.	Richmond, Va.
100461		St. p.	Ione	242	213	130.4	24.7	5.0			1894	Mount Carmel, Ill.	Memphis, Tenn.
100473		St. s.	Ionia	1,287	1,122	209.2	38.1	18.3	1,000		1889	Portland, Ore.	Portland, Ore.
100484		St. s.	Iosco	2,051	1,706	291.0	41.0	19.8			1890	Grand Haven, Mich.	Detroit, Mich.
12155		St. p.	Iowa	80	60	126.0	20.0	3.7			1891	West Bay City, Mich.	Cleveland, Ohio.
100613		St. s.	Iowa	1,157	810	202.5	36.4	13.0	1950		1865	Savanna, Ill.	Cleveland, Ohio.
100520		St. s.	Ira	56	28	71.5	16.4	6.0			1896	Manitowoc, Wis.	Evansville, Ind.
100410		St. s.	IRA H. OWEN	1,753	1,497	262.0	39.0	19.0	1800		1891	Norfolk County, Va.	Milwaukee, Wis.
100223		St. s.	Ira M. Hedges	76	38	76.6	18.0	9.2			1887	Cleveland, Ohio.	Norfolk, Va.
100678		St. s.	Iralda	90	59	89.2	17.6	3.7			1887	Camden, N. J.	Chicago, Ill.
100513		St. p.	Irene	27	27	77.5	18.0	2.8			1883	Camden, N. J.	Albany, N. Y.
100557		St. s.	Irene	11	5	42.0	11.0	5.2			1899	Portland, Ore.	Portland, Ore.
100573		St. s.	Irene	10	7	46.0	12.5	4.6			1891	Mount Carmel, Ill.	Evansville, Ind.
100672		St. p.	Irene	107	52	77.0	16.0	3.8			1893	Brooklyn, N. Y.	New York, N. Y.
100635		St. s.	Irene D.	9	6	33.5	9.8	3.3			1893	Marquette, Wis.	Marquette, Mich.
100637		St. p.	Irene M.	11	11	50.0	9.0	2.5			1899	Seattle, Wash.	Seattle, Wash.
100295		St. s.	Iris	65	32	75.0	18.0	7.6	80		1858	Philadelphia, Pa.	New Haven, Conn.
											1897	Sabula, Iowa.	Rock Island, Ill.
											1881	Camden, N. J.	Brunswick, Ga.

1 Formerly at p. Grace McMillin.

2 Formerly U. S. Navy launch Lancaster.

a U. S. S. Onida, April 21, 1898.

β U. S. S. Supply, April 30, 1898.

γ U. S. S. Inca, June 1, 1898.

† Estimated.

‡ Gasoline.

MERCHANT STEAM VESSELS OF THE UNITED STATES—Continued.

Official No.	Signal letters.	Rig.	Name of vessel.	Gross tonnage.	Net tonnage.	Length.	Breadth.	Depth.	Nominal horsepower.	Indicated horsepower.	When built.	Where built.	Home port (where permanent document issues).
						Feet.	Feet.	Feet.					
100574		St. s.	¹ Iris	387	241	122.0	23.7	11.2			1871	Camden, N. J.	New York, N. Y.
100646		St. s. †	Iris	11	7	44.8	8.7	3.0			1896	South Bend, Wash.	Pt. Townsend, Wash.
100622		St. p.	Irma	230	151	104.0	24.7	2.8			1896	Little Rock, Ark.	Memphis, Tenn.
100210		St. s.	Irma L. Wheeler	51	25	66.1	15.5	7.5	25		1877	Manitowoc, Wis.	Grand Haven, Mich.
100256		St. s.	Iron Age	1,114	967	226.0	34.4	16.8	306		1880	Detroit, Mich.	Detroit, Mich.
100284		St. p.	Iron Age	385	385	176.0	38.0	5.5			1880	Pittsburg, Pa.	Pittsburg, Pa.
100287		St. s.	Iron Chief	1,154	966	212.4	35.0	17.6			1881	Detroit, Mich.	Detroit, Mich.
100278		St. s.	Iron Duke	1,152	962	212.6	35.0	17.9	700		1881	do	do
100394		St. s.	Iron Duke	30	15	88.0	13.5	3.7			1875	Charleston, W. Va.	Wheeling, W. Va.
100412		St. s.	Iron King	1,702	1,223	252.4	38.0	20.0			1887	Detroit, Mich.	Detroit, Mich.
100670		St. s.	Iron King	209	142	97.2	30.4	9.3			1898	Sleightsburg, N. Y.	New York, N. Y.
100477		St. s.	Ironquoit	23	17	42.9	9.9	5.4			1882	Rochester, N. Y.	Rochester, N. Y.
100054		St. p.	Ironsides	282	282	154.0	30.0	5.4			1869	Pittsburg, Pa.	Pittsburg, Pa.
100600		St. p.	Ironton	129	129	94.0	36.7	4.9			1895	Lavanna, Ohio.	Cincinnati, Ohio.
100438	K. G. C. N.	St. shp.	Iroquois	2,943	2,236	275.0	46.0	19.0			1888	Philadelphia, Pa.	New York, N. Y.
100524		St. s.	Iroquois	1,698	1,469	242.0	41.8	20.8			1892	Marine City, Mich.	Cleveland, Ohio.
100665		St. s.	Irving F. Ross	27	18	49.0	15.4	6.5			1898	East Boston, Mass.	Boston, Mass.
100640	K. N. D. W.	St. s.	² Irrawaddy	2,553	1,608	325.5	36.1	19.5			1873	Dumbarton, Scotland.	New York, N. Y.
100653		St. s.	Isaac Lincoln	376	250	134.0	30.0	9.2			1898	Marine City, Mich.	Sandusky, Ohio.
100238		St. p.	Isaac Staples	147	147	137.8	30.4	4.7			1878	Stillwater, Minn.	St. Paul, Minn.
100378		St. s.	Isaac E. Brown	85	56	65.0	17.0	5.2	†30		1885	New Haven, Conn.	New Haven, Conn.
100079		St. s.	Isaac L. Fisher	77	38	84.6	21.3	7.8			1873	Philadelphia, Pa.	Perth Amboy, N. J.
100558		St. p.	Isaac M. Mason	114	114	122.0	22.0	4.0			1893	Pittsburg, Pa.	Pittsburg, Pa.
100419		St. s.	Isaac N. Veasey	95	70	96.0	17.4	7.6	100		1888	Pocomoke City, Md.	Providence, R. I.
100508		St. s.	Isabel	26	13	50.7	15.3	5.6			1891	Buffalo, N. Y.	Philadelphia, Pa.
100581		St. p.	Isabel	421	312	155.2	26.5	9.4	285		1894	Noank, Conn.	Bridgeport, Conn.
100261		St. s.	Isabel E. Wilbur	78	39	93.0	22.0	8.0			1879	Newburg, N. Y.	Perth Amboy, N. J.
100297		St. s.	Isabella	78	78	103.0	21.6	7.3			1880	Evansville, Ind.	Evansville, Ind.
100309		St. s.	Isabella	38	25	66.4	15.0	5.1			1882	Athens, N. Y.	Albany, N. Y.
100446		St. s.	Isabella J. Boyce	368	316	138.0	29.6	11.0	†280		1889	Manitowoc, Wis.	Grand Haven, Mich.
100651		St. s.	ISABELLA T. DEMPSEY	113	77	85.0	19.0	9.8			1898	Baltimore, Md.	Philadelphia, Pa.
100577		St. s.	Isabelle	9	7	49.1	10.5	4.6			1894	Gulfport, Conn.	New Haven, Conn.
100617		St. s. †	Isabelle	13	8	56.0	11.5	3.6	12		1896	Washington, N. C.	Newbern, N. C.
100537		St. s. †	Isa M.	9	6	32.9	13.0	3.1			1889	Northport, N. Y.	Greenport, N. Y.
100286		St. s.	Isis	9	6	40.5	7.6	3.4			1881	Thomaston, Me.	Portland, Me.
100322		St. s.	Isis	36	18	57.0	16.0	6.0			1883	Brooklyn, N. Y.	Bridgeport, Conn.
100656		St. s.	ISIS	591	402	140.0	32.1	16.0			1898	Camden, N. J.	New York, N. Y.
100424		St. s.	³ Island Belle	89	65	100.5	20.6	6.0			1879	Alexandria Bay, N. Y.	Cape Vincent, N. Y.
100490		St. s.	Island Belle	153	106	93.0	18.4	7.5			1891	Buffalo, N. Y.	Bath, Me.
100546		St. s.	Island Belle	143	60	101.0	26.0	7.1	†65		1892	Ballard, Wash.	Seattle, Wash.
100476		St. s.	Island Queen	38	29	45.8	11.6	3.5	17		1879	Irondequoit, N. Y.	Rochester, N. Y.
100610		St. p.	Island Queen	1,446	1,230	281.4	42.6	8.5			1896	Cincinnati, Ohio.	Cincinnati, Ohio.
100661		St. p. †	Island Queen	25	25	59.2	18.0	3.2			1892	Grayville, Ill.	Evansville, Ind.
75508		St. p.	⁴ Islander	118	59	125.0	20.0	7.0	150	150	1871	Rochester, N. Y.	Cape Vincent, N. Y.
100328		St. s.	Islander	119	62	105.2	19.0	6.8	225		1883	Bath, Me.	Bath, Me.
100601		St. s.	Islander	291	174	114.8	23.6	9.4	481		1895	Benton Harbor, Mich.	Marquette, Mich.
100535		St. s.	ISLAY	26	13	60.0	13.0	5.0		125	1892	Superior, Wis.	do
100555		St. s.	Islesford	27	15	49.2	14.4	5.2		35	1893	Brewer, Me.	Southwest Harbor, Me.
100619		St. p.	Istrouma	253	160	120.0	25.0	5.0			1896	Jeffersonville, Ind.	New Orleans, La.
100450		St. s.	Italia	2,036	1,570	289.0	42.0	20.8	1,100		1889	Marine City, Mich.	Cleveland, Ohio.
80207	J. K. T. D.	St. s.	Itasca	1,416	988	231.0	37.8	14.2	1,979		1871	Wilmington, Del.	Baltimore, Md.
100615		St. y.	Item	11	7	57.6	8.7	4.4	60		1896	Bristol, R. I.	Boston, Mass.
100455		St. s.	Ithiel	31	15	49.6	15.8	5.0			1889	Port Jefferson, N. Y.	Bridgeport, Conn.
100504		St. s.	Iva	30	15	52.3	14.0	6.2	75		1891	Dover, N. H.	Portsmouth, N. H.
100618		St. s.	Iva	10	7	42.0	12.0	2.4			1895	Sharptown, Md.	Crisfield, Md.
100442		St. p.	Ivanhoe	277	200	134.4	22.0	8.2	213		1868	Buffalo, N. Y.	Chicago, Ill.
100143		St. s.	Ivanhoe	85	17	68.9	15.4	6.4	42		1875	Philadelphia, Pa.	Charleston, S. C.
100340		St. s.	Ivanhoe	94	47	85.3	19.0	9.4			1883	do	Philadelphia, Pa.
100493		St. s.	Ivanhoe	14	10	50.0	10.7	3.9	30		1891	Baltimore, Md.	Baltimore, Md.
100202		St. s.	Ivernia	13	6	56.0	14.0	4.5			1877	Easthaven, Conn.	New Haven, Conn.
100599		St. s. †	Ivy	8	5	35.9	10.3	4.5			1895	Port Washington, N. Y.	New York, N. Y.
100489		St. y.	⁵ Iyanough	36	18	61.6	13.8	7.1			1887	Brooklyn, N. Y.	New Bedford, Mass.
100641	K. N. F. B.	St. s.	IZABAL	203	127	103.6	22.5	11.0			1897	San Francisco, Cal.	New York, N. Y.
J.													
77097		St. s.	J. Arnold	23	11	51.2	14.5	6.0			1893	Albany, N. Y.	Albany, N. Y.
76567		St. s.	J. Kelderhouse	43	21	64.2	15.8	6.8	†30		1884	Buffalo, N. Y.	Buffalo, N. Y.
77318		St. p.	J. B. Griffith	15	15	61.0	15.0	2.9			1898	Johnsons Bayon, La.	Lake Charles, La.
77174		St. p.	J. B. Horton	36	32	65.0	14.0	4.0	†12		1895	Bowling Green, Ky.	Nashville, Tenn.

¹ Formerly U. S. light-house steamer Iris.² Formerly British st. s. Irrawaddy.³ Formerly st. s. Island Wanderer.⁴ Formerly st. p. { a J. H. Kelly.

b John Thorn.

⁵ Formerly st. y. Indolent.

a U. S. Q. M. D. Canby, January 13, 1899.

† Estimated.

‡ Gasoline.

§ Naphtha.

MERCHANT STEAM VESSELS OF THE UNITED STATES—Continued.

Official No.	Signal letters.	Rig.	Name of vessel.	Gross tonnage.	Net tonnage.	Length.	Breadth.	Depth.	Nominal horsepower.	Indicated horsepower.	When built.	Where built.	Home port (where permanent document issues).
						Feet.	Feet.	Feet.					
75363		St. a	J. B. Merrill	17	8	54.0	13.0	6.0			1871	Milwaukee, Wis.	Milwaukee, Wis.
77337		St. p.	J. B. Richardson	191	191	165.0	20.0	4.0			1898	Jeffersonville, Ind.	Nashville, Tenn.
76400		St. a	J. C. Ames	537	347	160.2	29.2	13.2			1882	Manitowoc, Wis.	Milwaukee, Wis.
76623		St. p.	J. C. Atlee	87	87	101.0	19.4	3.8	85		1886	Rock Island, Ill.	Memphis, Tenn.
76656		St. c. bt.	J. C. Austin	135	109	95.0	17.7	8.8	80		1886	Lockport, N. Y.	Buffalo, N. Y.
13161		St. p.	J. C. Doughty	147	91	88.0	25.6	8.9			1861	Athens, N. Y.	Albany, N. Y.
75887		St. a	J. C. Everts	79	24	82.8	17.8	7.3			1876	Milwaukee, Wis.	Chicago, Ill.
76807	K. J. M. W.	St. a	J. C. Ford	710	597	172.0	32.9	12.0			1869	Grand Haven, Mich.	Detroit, Mich.
77736		St. a	J. C. Fullerton	31	18	58.0	10.7	5.0	†20		1888	Buffalo, N. Y.	Buffalo, N. Y.
76895		St. a	J. C. Gilchrist	1,827	1,395	252.0	42.0	20.4			1887	Trenton, Mich.	Sandusky, Ohio.
76417		St. a	J. C. Hart	222	111	115.7	27.0	11.1			1883	Philadelphia, Pa.	Albany, N. Y.
76527		St. p.	J. C. Kerr	125	125	121.0	27.8	3.0			1884	Chambersburg, Ohio	Evansville, Ind.
75707		St. p.	J. C. Risher	148	148	134.0	22.0	4.0			1873	Pittsburg, Pa.	Pittsburg, Pa.
100250		St. a	J. C. Watson	58	29	72.4	18.0	8.1	89		1879	Camden, N. J.	New York, N. Y.
77280		St. p.	J. D. Farrell	359	226	130.0	26.0	4.5			1897	Jennings, Mont.	Great Falls, Mont.
76830	K. H. M. O.	St. p.	J. D. Jones	298	160	141.5	29.0	12.4			1889	Totterville, N. Y.	New York, N. Y.
76904		St. a	J. D. Marshall	531	428	154.5	33.5	12.0	800		1891	South Haven, Mich.	Grand Haven, Mich.
77041		St. s.	J. D. McFadden	15	7	45.0	11.5	6.0	50		1892	Duluth, Minn.	Duluth, Minn.
77187		St. a	J. D. Patterson	12	9	47.0	11.4	4.2	50		1894	Bordentown, N. J.	Newbern, N. C.
76787		St. p.	J. D. Peters	880	788	206.5	38.0	8.1	150	600	1889	Stockton, Cal.	San Francisco, Cal.
123515		St. p.	J. D. Scott	87	76	86.6	17.0	5.1			1876	Rochester, N. Y.	Rochester, N. Y.
76752		St. a	J. E. Boyden	87	52	85.4	19.0	9.6			1888	Seattle, Wash.	Seattle, Wash.
76777		St. a	J. E. James	56	32	66.3	21.0	6.2	†50		1888	Boston, Mass.	Boston, Mass.
78412		St. s.	J. E. Mills	179	104	108.0	23.5	7.8			1883	Marysville, Mich.	Port Huron, Mich.
76418		St. a	J. E. Rumbell	107	94	84.3	19.3	6.3			1883	Portage Harbor, Mich.	Milwaukee, Wis.
76848		St. p.	J. E. Trudeau	242	242	162.0	30.0	4.0			1889	Jeffersonville, Ind.	New Orleans, La.
75487		St. s.	J. F. Behn	15	7	44.6	12.2	5.8			1872	Buffalo, N. Y.	Buffalo, N. Y.
77229		St. p.	J. F. Bucham	93	67	88.6	18.0	2.9			1896	Caseyville, Ky.	Paducah, Ky.
75994		St. p.	J. F. Joy	136	136	145.0	32.0	5.0	15		1873	Madison, Ind.	Cairo, Ill.
13156		St. p.	J. G. Emmons	156	112	107.0	21.2	6.5			1854	Athens, N. Y.	New York, N. Y.
70014		St. p.	J. G. Sanders	207	152	127.5	40.5	7.9			1878	New Baltimore, N. Y.	Albany, N. Y.
75302		St. a	J. G. Witherbee	114	57	108.8	20.5	8.8			1872	Philadelphia, Pa.	Plattsburg, N. Y.
76297		St. a	J. H. De Graff	15	7	44.9	12.4	5.7			1882	Tonawanda, N. Y.	Buffalo, N. Y.
76573		St. s.	J. H. Deveraux	1,618	1,312	243.3	37.0	18.4			1885	Cleveland, Ohio	Cleveland, Ohio.
75671		St. s.	J. H. Hackley	45	22	62.6	16.2	8.8	40		1874	Buffalo, N. Y.	Chicago, Ill.
76056		St. bga.	J. H. Marston	117	75	128.5	24.0	5.0	†120		1882	Appleton, Wis.	Milwaukee, Wis.
76956		St. p.	J. H. McConnell	138	138	117.9	20.0	3.7			1877	Point Harmar, Ohio	Chicago, Ill.
76636		St. s.	J. H. Outhwaite	1,304	1,099	224.0	37.4	18.6	700		1886	Cleveland, Ohio	Cleveland, Ohio.
76931		St. p.	J. H. Snalley	32	16	41.0	18.0	3.0			1889	Bay City, Mich.	Port Huron, Mich.
76222		St. c. bt.	J. H. Taylor	134	107	96.0	17.7	8.9			1881	Rochester, N. Y.	Perth Amboy, N. J.
91256		St. s.	J. H. Upham, Jr.	17	10	43.4	12.5	6.2	25		1880	Buffalo, N. Y.	Duluth, Minn.
76884		St. a	J. H. Wade	1,863	1,502	266.6	38.1	19.1			1890	Cleveland, Ohio	Cleveland, Ohio.
76201		St. a	J. J. Evans	14	7	45.8	12.4	6.0	80		1881	Tonawanda, N. Y.	Grand Haven, Mich.
75591		St. s.	J. J. Hagerman	42	21	67.4	16.4	8.6			1872	Buffalo, N. Y.	Milwaukee, Wis.
77307		St. p.	J. K. Davison	162	103	127.0	27.0	3.5			1898	Pittsburg, Pa.	Pittsburg, Pa.
76589		St. p.	J. K. Graves	96	96	117.0	20.0	4.0			1885	Dubuque, Iowa	Cairo, Ill.
76493		St. s.	J. K. Secor	99	83	77.5	16.3	6.5			1884	Toledo, Ohio	Sandusky, Ohio.
75602		St. s.	J. L. Beckwith	103	84	67.2	22.7	7.6	69		1873	Buffalo, N. Y.	Marquette, Mich.
75479		St. a	J. L. Higgle	19	9	47.4	13.4	6.5			1871	do	Grand Haven, Mich.
77017		St. a	J. L. Hudson	18	11	53.5	13.6	3.0			1888	Huron, Ohio	Sandusky, Ohio.
127005		St. a	J. L. Luckenbach	88	43	79.0	19.5	9.0	130		1893	Philadelphia, Pa.	New York, N. Y.
76162		St. a	J. L. Miner	23	11	53.7	13.8	6.5	40		1880	Detroit, Mich.	Detroit, Mich.
13447		St. a	J. L. Pusey	47	23	70.2	16.2	7.7	75		1857	Wilmington, Del.	New York, N. Y.
76439		St. a	J. L. Williams	51	25	67.4	16.4	9.2			1883	Buffalo, N. Y.	Duluth, Minn.
76562		St. a	J. L. Wyland	22	18	60.0	14.2	5.3	40		1885	Vermilion, Ohio	Cleveland, Ohio.
77225		St. p.	J. M. Agnew	36	36	87.0	17.3	3.6			1896	Roseville, Ark.	Memphis, Tenn.
76299		St. p.	J. M. Bowell	107	107	115.0	23.0	3.8			1882	Pittsburg, Pa.	Wheeling, W. Va.
76703		St. a	J. M. Colman	79	50	71.5	18.4	7.4	100	80	1887	Seattle, Wash.	Pt. Townsend, Wash.
77333		St. p.	J. M. Grubbs	44	44	89.8	20.2	2.9			1898	Delhi, Ohio	Cincinnati, Ohio
77348		St. p.	J. M. Hannaford	746	444	169.0	36.4	5.5			1899	Potlatch, Idaho	Great Falls, Mont.
77159		St. p.	J. M. Kreamer	9	9	33.3	13.0	2.0			1894	Kissimmee, Fla.	Tampa, Fla.
77345		St. p.	J. M. Richtman	209	132	121.0	23.5	3.9			1899	Sterling Island, Mo	St. Louis, Mo.
77189		St. p.	J. N. Harbin	341	266	154.0	19.0	3.5			1895	Pittsburg, Pa.	Memphis, Tenn.
77256		St. p.	J. N. Pharr	16	16	60.0	15.0	3.0			1897	Pattersonville, La	Brashear, La.
76026		St. p.	J. O. Henning	26	26	65.0	20.0	3.0			1878	Hudson, Wis.	St. Paul, Minn.
75210		St. s.	J. P. Clark	80	40	96.6	19.0	10.2	800		1867	Detroit, Mich.	Port Huron, Mich.
76487		St. p.	J. P. Gage	198	198	114.0	32.0	5.0			1884	Clinton, Iowa	Memphis, Tenn.
77011		St. p.	J. P. Kendrick	104	104	112.0	20.0	3.7			1891	Chattanooga, Tenn	Chattanooga, Tenn.
77290		St. p.	J. P. Light	718	409	176.1	35.4	5.9			1898	Seattle, Wash.	Seattle, Wash.
76498		St. a	J. P. Thomas	79	48	62.0	18.0	5.6			1884	New Haven, Conn	New Haven, Conn.

† Formerly st. a. J. C. Perrett.

‡ Formerly st. a. James McGordon.

§ Formerly st. a. Italian.

¶ Formerly st. p. City of Rochester.

‡ Formerly st. p. John Birkbeck.

§ Formerly st. a. M. R. Swan.

* Formerly st. a. Campania.

† U. S. Q. M. D. Reynolds, Nov. 28, 1898.

‡ U. S. S. Apache, May 24, 1898.

† Estimated.

MERCHANT STEAM VESSELS OF THE UNITED STATES—Continued.

Official No.	Signal letters.	Rig.	Name of vessel.	Gross tonnage.	Net tonnage.	Length.	Breadth.	Depth.	Nominal horsepower.	Indicated horsepower.	When built.	Where built.	Home port (where permanent document issues).
77233		*St. p.	J. P. Williams	51	51	87.0	22.9	3.5			1896	Bainbridge, Ga.	Apalachicola, Fla.
76348		†st. s.	J. R. Earnest	50	27	76.7	14.4	5.7			1882	Berlin, Ohio	Toledo, Ohio.
77346		†st. p.	J. R. McDonald	137	121	104.5	25.5	5.0	90	150	1899	Stockton, Cal.	San Francisco, Cal.
77208		†st. s.	J. R. Roberts	13	9	36.8	9.8	3.8			1895	Seattle, Wash.	Seattle, Wash.
77138		†st. s.	J. R. SPRANKLE	-44	23	58.7	16.2	7.5			1894	Cleveland, Ohio.	Cleveland, Ohio.
77288		†st. p.	J. R. Wells	208	130	110.6	20.8	4.0			1898	Tusculum, Mo.	St. Louis, Mo.
11203		†st. s.	J. S. Blouse	87	62	74.4	17.4	9.0	50		1887	East Saginaw, Mich.	Toledo, Ohio.
77313		†st. s.	J. S. Cronzer	82	72	89.7	16.8	7.5			1898	Saugatuck, Mich.	Grand Haven, Mich.
77095		†st. p.	J. S. Cranforth	241	213	101.1	30.1	7.2	100		1892	Bath, Me.	Bath, Me.
77319		†st. s.	J. S. Hoskins	87	59	86.2	20.0	0.0			1898	Solomans, Md.	Baltimore, Md.
77135		†st. s.	J. S. Lamson	17	10	43.5	14.0	4.0	50		1894	Bordentown, N. J.	Philadelphia, Pa.
7711		†st. p.	J. T. Davien	485	365	172.4	28.0	8.5			1863	Jersey City, N. J.	New York, N. Y.
76144		†st. p.	J. T. Davis	124	124	122.5	32.5	5.1			1880	Gratton, Ill.	Burlington, I-wa.
77203		†st. s.	J. T. Seleman	18	11	51.3	12.6	5.6			1898	Solomons, Md.	Washington, D. C.
76207		†st. s.	J. V. Taylor	40	20	60.3	15.6	8.6			1881	Buffalo, N. Y.	Port Haven, Mich.
75895		†st. s.	J. W. Bennett	81	40	87.7	17.4	9.2	40		1876	Huron, Ohio.	Port Huron, Mich.
77124		†st. s.	J. W. Branning	31	15	54.3	13.6	6.0			1894	Portsmouth, Va.	Elenton, N. C.
76890		†st. s.	J. W. Callister	35	24	60.4	13.8	5.7	27		1890	Grand Haven, Mich.	Grand Haven, Mich.
75723		†st. s.	J. W. Evison	16	11	50.0	13.6	4.5			1872	Milwaukee, Wis.	Duluth, Minn.
75773		†st. s.	J. W. French	129	66	114.0	18.5	9.2	70		1875	Danvers, Me.	Greenport, N. Y.
76118		†st. s.	J. W. Hain	31	17	57.0	14.8	5.9			1882	Buffalo, N. Y.	Grand Haven, Mich.
77324		†st. p.	J. W. Hires	127	127	135.3	22.7	7.0	150		1898	Buffalo, N. Y.	Grand Haven, Mich.
76413		†st. s.	J. W. Parmelee	30	15	60.8	16.9	5.1			1893	Columbus, Mich.	Apalachicola, Fla.
76304		†st. p.	J. W. Spence	188	188	131.0	35.0	6.0			1882	Saugatuck, Mich.	Grand Haven, Mich.
77295		†st. s.	J. W. Stubbs	51	34	51.0	15.5	5.6			1898	Jeffersonville, Ind.	St. Louis, Mo.
77247		†st. p.	J. W. Swayze	86	78	110.0	21.0	3.7			1896	Essex, Mass.	Naticket, Mass.
76111		†st. s.	J. W. Thompson	17	9	47.0	13.0	6.0	38		1880	Jonesville, La.	Natchez, Miss.
76871		†st. p.	J. W. Van Sait	228	228	140.0	36.0	6.0			1890	Baltimore, Md.	Baltimore, Md.
76940		†st. s.	J. W. Ward	40	29	63.9	16.2	5.8	75		1891	Leclaire, Iowa	Rock Island, Ill.
76126		†st. s.	J. W. Westcott	18	9	41.5	11.9	5.3	20		1880	Benton Harbor, Mich.	Marquette, Mich.
76450		†st. s.	J. W. Westcott	522	451	169.2	30.7	11.9	5.3		1883	Buffalo, N. Y.	Detroit, Mich.
136345		†st. s.	J. S. W. Holton	31	31	68.7	16.6	7.4	150		1892	Philadelph, Pa.	Milwaukee, Wis.
75594		†st. s.	J. A. W. Clark	43	29	61.0	14.5	5.2			1873	Philadelph, Pa.	Philadelph, Pa.
76731		†st. s.	J. Emory Owen	1,739	1,292	256.4	35.5	10.6			1888	do	Norfolk, Va.
76733		†st. s.	J. Fred Lohman	98	49	82.2	20.5	8.5			1892	Detroit, Mich.	Detroit, Mich.
76651		†st. s.	J. Howard Lowndes	72	36	76.9	18.9	6.5	50		1886	Athens, N. Y.	New York, N. Y.
77301		†st. p.	J. Walter Seammell	609	582	165.6	36.8	6.0			1898	South Norwalk, Conn.	Goldspring, N. Y.
75381		†st. s.	J. Warren Conlston	52	52	82.2	15.6	7.7	50		1872	San Francisco, Cal.	San Francisco Cal.
76157		†st. s.	J. and G. H. Smith	42	21	64.4	17.0	5.5			1880	Philadelphia, Pa.	Hartford, Conn.
76827		†st. p.	Jacinto	235	182	145.0	32.5	5.5	140	160	1889	East Haven, Conn.	New Haven, Conn.
77354	K. P. C. L.	†st. p.	JACK DYKMAN	115	89	85.6	22.5	5.5			1899	Sacramento, Cal.	San Francisco, Cal.
76182		†st. p.	Jack Frost	350	350	165.0	36.0	10.7		500	1881	Camden, N. J.	New York, N. Y.
13171		†st. p.	Jack Jewett	44	22	64.4	17.0	5.5			1864	Buffalo, N. Y.	St. Louis, Mo.
77211		†st. p.	Jack Oshon §	125	125	120.0	30.0	5.0			1886	Cincinnati, Ohio	St. Louis, Mo.
77209		†st. p.	Jack Rabbit	32	32	73.6	18.2	3.2			1897	Mount Sterling, Mo.	Evansville, Ind.
75704		†st. p.	Jacob Heatherington	192	192	128.0	24.0	4.0			1875	Industry, Pa.	Cincinnati, Ohio.
77289		†st. s.	Jacob Ockers	13	12	39.8	12.8	3.2			1898	Patchogue, N. Y.	Patchogue, N. Y.
76921	K. H. W. J.	†st. p.	Jacob Paulsen	97	48	82.0	19.0	9.0	275		1890	Philadelphia, Pa.	Savannah, Ga.
77304		†st. p.	Jacob Richtman	469	327	160.0	32.0	6.0			1898	Sterling Island, Mo.	St. Louis, Mo.
13434		†st. p.	Jacob Sinex	28	14	60.0	14.6	5.9	48		1865	Chester, Pa.	New York, N. Y.
77237		†st. s.	Jacob M. H. ath	41	24	57.2	16.6	6.9			1896	Tottenville, N. Y.	Do.
13881		†st. s.	Jacob G. Neale	29	14	55.0	13.6	6.0	85		1868	Philadelphia, Pa.	Boston, Mass.
76574		†st. p.	Jacob H. Tromper	571	432	180.0	30.2	8.7			1885	Greenpoint, N. Y.	New York, N. Y.
77342		†st. s.	Jalisco	33	17	61.0	15.4	6.7			1898	Portland, Ore.	Portland, Ore.
76290		†st. p.	Jamaica	436	320	143.0	32.0	8.8			1882	Wilmingon, Del.	New York, N. Y.
7587		†st. s.	James	40	20	62.0	16.0	6.6			1874	Bordentown, N. J.	Philadelphia, Pa.
76294		†st. s.	James Adams	40	20	65.1	15.3	8.3			1889	Buffalo, N. Y.	Duluth, Minn.
75922		†st. s.	James Anderson	111	68	70.0	26.4	7.1			1877	Boston, Mass.	Boston, Mass.
80343		†st. s.	James Beard	88	67	73.5	17.2	6.3			1873	Ausable, Mich.	Port Huron, Mich.
77101		†st. s.	James Burns	22	12	52.8	13.0	5.6			1893	Buffalo, N. Y.	Dunkirk, N. Y.
76722		†st. s.	James Byers	22	12	69.6	17.0	8.2	60		1888	do	Buffalo, N. Y.
77315		†st. p.	JAMES DETRICK	15	18	50.0	10.0	2.3			1898	Elizabeth, N. J.	St. Michael, Alaska.
76241		†st. s.	James Edwards	29	18	48.4	13.7	5.8			1881	Jersey City, N. J.	New York, N. Y.
75387		†st. s.	James Fisk, jr.	1,095	946	216.3	32.6	12.4			1870	Buffalo, N. Y.	Buffalo, N. Y.
76067		†st. s.	James Hay	37	22	56.2	15.4	7.3	50		1879	do	Chicago, Ill.
76991		†st. s.	James Heaton	44	22	65.0	15.7	7.8			1893	Bordentown, N. J.	Trenton, N. J.
8433		†st. s.	James Hughes	93	63	88.2	20.4	10.3			1863	Philadelphia, Pa.	Port Amboy, N. J.
14269		†st. s.	James Kay	34	23	54.6	14.8	6.9			1872	do	New York, N. Y.
77190		†st. s.	James Kennedy	10	7	37.0	11.0	5.3			1895	Buffalo, N. Y.	Albany, N. Y.

† Formerly st. s. H. A. Ballentine.

† Formerly st. p. Eliza Hancock.

† Formerly st. s. Eva M. Wall.

† Formerly U. S. Engineer Dept. *st. p. Kentucky.

† Formerly st. s. Wesley Hawkins.

(st. s. Innis.

† Formerly st. s. U. S. Kalmia.

(st. s. F. B. Thurber.

† Formerly st. a. Kate Mill-r.

† Estimated.

† Sold to aliens, June 28, 1899.

† Composite.

MERCHANT STEAM VESSELS OF THE UNITED STATES—Continued.

Official No.	Signal letters.	Rig.	Name of vessel.	Gross tonnage.	Net tonnage.	Length.	Breadth.	Depth.	Nominal horsepower.	Indicated horsepower.	When built.	Where built.	Home port (where permanent document issues).
75921	St. s.	James Laughlin.....	28	28	Feet. 71.5	Feet. 15.0	Feet. 4.5	1877	Pittsburg, Pa.	Memphis, Tenn.
77293	St. p.	James Lee.....	569	493	204.0	36.0	5.0	1894	Jeffersonville, Ind.	Do.
13181	St. s.	James Mackin.....	124	95	103.8	23.6	6.3	1852	Rondout, N. Y.	Newark, N. J.
76664	St. s.	Jas. McCauley.....	92	46	82.7	19.6	6.4	250	1887	Camden, N. J.	Philadelphia, Pa.
76844	St. s.	James McDonough.....	49	24	66.2	17.3	7.6	50	1889	Brooklyn, N. Y.	New York, N. Y.
77-95	St. p.	James Moren.....	602	371	186.0	34.0	5.2	1895	Pittsburg, Pa.	Pittsburg, Pa.
13917	St. s.	James Morgan.....	35	27	51.0	16.0	4.0	15	1822	Poughkeepsie, N. Y.	New Haven, Conn.
75218	St. s.	James Roy.....	45	23	60.0	14.5	6.0	1869	Philadelphia, Pa.	New York, N. Y.
75395	St. s.	James Sampson.....	17	8	47.4	14.1	4.8	25	1878	Dover, N. H.	Portland, Me.
90674	St. s.	James Smith, Jr.....	170	85	108.0	26.0	10.0	1874	Newburg, N. Y.	Newark, N. J.
76954	St. s.	James Van Alst.....	19	9	43.7	13.2	6.0	1891	Brooklyn, N. Y.	New York, N. Y.
75692	St. s.	James Watt.....	74	37	80.0	18.5	8.5	1873	Chester, Pa.	Do.
77236	St. s.	JAMES WAIT.....	4,000	3,105	405.0	48.0	23.5	1896	Cleveland, Ohio	Duluth, Minn.
77134	St. p.	Jas. A. Carney.....	199	145	130.4	25.2	7.0	1894	Mobile, Ala.	Mobile, Ala.
76229	St. s.	James A. Garfield.....	41	20	64.5	16.6	7.3	1881	Athens, N. Y.	New York, N. Y.
126715	St. s.	Jas. A. Lawrence.....	86	43	79.0	20.0	9.0	1891 do	Do.
77124	St. s.	Jas. A. Morris.....	26	13	54.5	15.0	5.4	1894	New Baltimore, N. Y.	Albany, N. Y.
80821	St. s.	JAMES A. QUINN.....	42	21	62.1	16.5	9.3	1881	Milwaukee, Wis.	Chicago, Ill.
13168	St. s.	James A. Wright.....	63	34	92.2	17.4	8.0	1864	Philadelphia, Pa.	Mobile, Ala.
77019	St. s.	JAMES B. COLGATE.....	1,713	1,318	308.0	38.0	24.0	1,200	1892	West Superior Wis.	Buffalo, N. Y.
81373	St. s.	JAMES B. NEILSON.....	2,234	1,571	320.0	42.0	25.0	1,500	1892	Superior, Wis.	Duluth, Minn.
76557	St. s.	James B. Stephens.....	31	26	49.7	12.4	3.0	1885	Portland, Ore.	Portland, Ore.
76293	St. p.	James G. Blaine.....	297	297	162.0	34.0	5.5	1882	Pittsburg, Pa.	Pittsburg, Pa.
76657	St. s.	James H. Hogan.....	32	17	62.4	14.8	6.8	1886	Jersey City, N. J.	New Haven, Conn.
75114	St. s.	James H. Martin.....	36	18	62.8	14.7	6.8	25	1869	Cleveland, Ohio	Grand Haven, Mich.
76581	St. s.	James H. Prentice.....	535	398	167.6	32.0	12.2	1885	Trenton, Mich.	Chicago, Ill.
76692	St. s.	James H. Richards.....	24	12	50.7	12.9	5.4	25	1887	Washington, D. C.	Washington, D. C.
772-1	St. s.	James H. Scott.....	20	13	42.0	11.0	5.7	1897	Albany, N. Y.	Albany, N. Y.
76214	St. s.	James H. Shrigley.....	459	364	171.6	31.2	11.6	300	1881	Milwaukee, Wis.	Dunkirk, N. Y.
76851	St. s.	James J. Logan.....	34	17	52.3	14.8	6.8	1889	Newburg, N. Y.	Albany, N. Y.
77060	St. s.	James J. Sweeney.....	28	17	51.7	13.2	5.5	1893	Rondout, N. Y.	Do.
76335	St. y.	James M. Boyd.....	7	5	51.0	9.0	3.0	1876	Brooklyn, N. Y.	Greenport, N. Y.
75791	J. Q. W. S.	St. p.	James M. Donahue.....	730	692	219.0	32.4	9.7	290	1875	San Francisco, Cal.	San Francisco, Cal.
758-0	St. p.	James M. Waterbury.....	412	308	144.0	32.4	9.5	290	1878	Wilington, Del.	New York, N. Y.
75718	St. s.	James N. Brooks.....	10	5	41.1	11.5	4.8	12	1872	Milwaukee, Wis.	Milwaukee, Wis.
77094	St. p.	Jas. N. White.....	88	77	147.0	27.0	3.0	1893	Nashville, Tenn.	Nashville, Tenn.
77213	St. s.	James O. Carter.....	26	17	56.6	13.6	6.4	140	1896	Solomon Island, Md.	Washington, D. C.
768-7	St. s.	Jas. P. Devney.....	27	17	64.0	14.8	5.4	1890	Ashtabula, Ohio	Cleveland, Ohio
76183	St. s.	James P. Donaldson.....	521	425	185.0	30.4	12.0	1880	Marine City, Mich.	Port Huron, Mich.
75641	St. s.	James P. White.....	42	21	61.0	16.0	5.9	25	1862	Albany, N. Y.	Fall River, Mass.
768-9	St. s.	James R. Langdon.....	2,044	1,550	240.0	42.0	23.4	1889	Detroit, Mich.	Ogdensburg, N. Y.
14011	St. p.	James T. Brett.....	490	408	184.5	28.5	8.3	205	1853	Keyport, N. J.	New York, N. Y.
77042	St. s.	James T. Furber.....	22	12	57.0	14.8	4.6	130	1892	Kennebunk, Me.	Saco, Me.
77216	St. s.	Jas. T. Martin.....	47	32	56.0	15.0	8.0	1896	Port Huron, Mich.	Port Huron, Mich.
13190	St. p.	James W. Baldwin.....	1,002	923	273.5	34.0	9.0	1861	Jersey City, N. J.	New York, N. Y.
76347	St. s.	James W. Croze.....	22	11	45.0	12.5	6.3	1882	Houghton, Mich.	Marquette, Mich.
758-8	St. s.	James W. Husted.....	43	21	66.5	16.5	7.0	75	1875	Philadelphia, Pa.	New York, N. Y.
76747	St. c. bt	James W. Morse.....	132	105	95.6	18.0	8.8	40	1888	Phoenix, N. Y.	Do.
110422	St. p.	James W. Wadsworth.....	85	42	118.0	18.7	5.8	70	1880	Northport, N. Y.	Do.
77242	St. p.	JAMES Y. LOCKWOOD.....	390	390	165.4	33.0	4.5	1896	McKees Rocks, Pa.	St. Louis, Mo.
78414	St. s.	Jas. S. T. Stranahan.....	127	85	99.5	27.0	7.7	1883	Athens, N. Y.	New York, N. Y.
78149	St. s.	Jamesburg.....	75	37	82.0	18.2	8.8	1883	South Amboy, N. J.	Philadelphia, Pa.
75493	St. p.	Jamesstown.....	115	57	79.0	21.3	8.0	60	1873	Newburyport, Mass.	Newport, R. I.
76900	St. s.	Jamestown.....	114	59	90.0	22.2	9.8	475	1890	Philadelphia, Pa.	New York, N. Y.
77127	K. L. V. J.	St. s. hp.	JAMESTOWN.....	2,898	2,126	299.5	40.0	16.8	3,000	1894	Chester, Pa.	Do.
77126	St. s.	JAMIE.....	12	6	45.6	9.7	5.2	1894	Jacksonville, Fla.	Jacksonville, Fla.
77357	St. s. †	Jane.....	6	5	34.5	9.0	5.0	1899	Memphis, Tenn.	Memphis, Tenn.
75537	J. M. W. K.	St. p.	Jane Mosley.....	800	563	200.0	32.0	11.7	250	1873	Brooklyn, N. Y.	Baltimore, Md.
76135	St. s.	Jane Teed.....	11	9	43.2	10.5	3.6	1880	Greenport, N. Y.	Camden, N. J.
76604	St. s.	Janie.....	17	8	48.2	10.5	4.6	135	1885	Buffalo, N. Y.	Georgetown, S. C.
77023	St. s.	Janie E. Smith.....	24	12	64.1	15.2	6.0	1892	Ashtabula, Ohio	Cleveland, Ohio.
75323	St. s.	Japan.....	1,239	932	210.0	32.6	14.0	510	410	1871	Buffalo, N. Y.	erie, Pa.
77114	St. s.	Jared Darlington.....	57	28	65.6	17.3	7.6	120	1893	Bordentown, N. J.	Philadelphia, Pa.
10858	St. s.	Jason.....	48	24	72.0	16.4	6.8	1868	Philadelphia, Pa.	New York, N. Y.
768-9	K. N. V. T.	St. y.	JATHIEL.....	149	70	116.0	18.7	11.2	1500	1889	East Boston, Mass.	Do.
75117	St. s.	Jay Gould.....	996	836	213.8	33.0	11.7	1869	Buffalo, N. Y.	Duluth, Minn.
77018	St. s.	Jay Oels.....	18	11	53.5	13.6	3.0	1888	Huron, Ohio	Sandusky, Ohio.
12954	St. s.	Jay C. Morse.....	99	69	77.7	17.6	9.4	121	1867	Buffalo, N. Y.	Marquette, Mich.
76847	St. s.	Jean.....	12	6	40.0	12.5	4.4	1889 do	erie, Pa.
77296	St. y.	Jean.....	28	19	71.8	10.5	5.6	1897	Bristol, R. I.	Cape Vincent, N. Y.
77079	St. s.	Jeanette.....	290	217	116.0	27.2	13.2	80	120	1893	Benicia, Cal.	San Francisco, Cal.

† Formerly st. s. Manhattan.

‡ Formerly st. s. C. E. Evans.

§ Formerly st. s. W. H. Wolf.

¶ Formerly st. s. Washburn.

** Formerly st. p. Keyport.

*** Formerly st. p. Ripple.

†† Formerly st. s. Gen'l Wm. McCandless.

‡‡ Estimated.

§§ Gasoline.

MERCHANT STEAM VESSELS OF THE UNITED STATES—Continued.

Official No.	Signal letters.	Rig.	Name of vessel.	Gross tonnage.	Net tonnage.	Length.	Breadth.	Depth.	Nominal horsepower.	Indicated horsepower.	When built.	Where built.	Home port (where permanent document issues).
						Feet.	Feet.	Feet.					
77090		St. a	Jeanette.....	73	42	80.5	19.6	5.4			1893	Norwalk, Fla.....	Calais, Me.
76389	K. B. C. Q.	St. a	Jeanie.....	1,071	862	186.3	37.9	18.8	850		1883	Bath, Me.....	San Francisco, Cal.
76760		St. a	Jeanne Hopkins.....	9	5	45.0	8.3	4.3			1887	Dubuque, Iowa.....	Burlington, Iowa.
77356	K. P. C. M.	St. shp.	JEFFERSON.....	3,127	2,025	305.8	42.0	17.0		3,500	1899	Chester, Pa.....	New York, N. Y.
75744		St. a	Jennie.....	15	12	48.4	11.4	3.6			1874	Poughkeepsie, N. Y.....	Do.
76708		St. a	Jennie.....	18	14	39.0	12.5	4.2			1867		New London, Conn.
76718		St. a	Jennie.....	127	69	99.5	22.3	8.6			1888	Benicia, Cal.....	San Francisco, Cal.
77253		St. a	Jennie.....	20	14	45.8	12.0	6.7			1897	East Boston, Mass.....	Boston, Mass.
77217		St. a	Jennie B.....	48	9	76.0	14.0	3.7			1896	New Orleans, La.....	Brashear, La.
77320		*St. p.	JENNIE M.....	49	29	70.0	15.0	3.0			1898	St. Michael, Alaska.....	St. Michael, Alaska.
76730		St. a	Jennie R.....	15	7	50.4	9.1	3.7		85	1888	Marquette, Mich.....	Marquette, Mich.
77083		*St. p.	Jennie George.....	37	37	114.0	14.2	3.0			1893	Farmers, Ky.....	Cincinnati, Ohio.
75925		*St. p.	Jennie Gilchrist.....	74	74	109.5	18.5	3.8			1877	Leclaire, Iowa.....	St. Louis, Mo.
76822		St. a	Jennie Hayes.....	14	7	58.0	12.0	5.0	80		1889	Buffalo, N. Y.....	Cleveland, Ohio.
76374		St. a	Jennie King.....	13	6	49.6	11.5	4.7	15		1882	St. Joseph, Mich.....	Grand Haven, Mich.
76872		*St. p.	Jennie Louise.....	116	91	110.0	22.0	4.0			1890	Patterson, La.....	Brashear, La.
77014		St. a	Jennie Pearl.....	17	9	53.0	10.4	4.5			1892	Paducah, Ky.....	Cairo, Ill.
76042		St. a	Jennie Wilson.....	77	38	78.5	18.0	8.9	150		1878	Camden, N. J.....	New Orleans, La.
76675		St. a	Jennie A. Desmond.....	14	7	46.5	10.3	5.2			1887	Buffalo, N. Y.....	Buffalo, N. Y.
77032		*St. p.	Jennie and Lizzie.....	53	29	68.0	21.0	3.0			1892	Atlantic City, N. J.....	Somers Point, N. J.
76608		St. a	Jeremiah Smith.....	113	66	71.6	22.0	5.8			1885	Westhaven, Conn.....	New Haven, Conn.
13183		St. a	Jeremiah J. Austin, jr.....	37	18	61.0	15.0	6.5			1862	Philadelphia, Pa.....	New York, N. Y.
76394		St. a	Jerome Hanley.....	55	27	88.9	24.8	4.3			1883	Freetown, La.....	New Orleans, La.
75988		St. a	Jerome B. King.....	61	34	72.5	20.5	6.0			1878	Brooklyn, N. Y.....	New York, N. Y.
13158		St. p.	Jersey City.....	881	680	192.0	34.0	13.0	575		1862do.....	Do.
76801		St. a	Jesse Enos.....	13	6	51.0	13.3	4.0			1888	Ashstaba, Ohio.....	Cleveland, Ohio.
95759		St. a	Jesse Spaulding.....	52	26	71.6	18.5	8.6			1883	Greenbay, Wis.....	Milwaukee, Wis.
76709		St. a	Jesse Tyson.....	27	13	57.8	15.0	6.2	46		1890	Baltimore, Md.....	Baltimore, Md.
76203		St. a	Jesse H. Farwell.....	1,200	997	212.3	35.6	19.6	600		1881	Gibraltar, Mich.....	Detroit, Mich.
76102		*St. p.	Jesse K. Bell.....	921	921	219.4	41.0	6.9			1879	Jeffersonville, Ind.....	Shieldsboro, Miss.
75247		*St. p.	Jessie.....	68	68	120.0	20.0	3.4			1870	Parkersburg, W. Va.....	Wheeling, W. Va.
75429		St. a	Jessie.....	118	69	92.0	21.1	9.0			1872	Hoboken, N. J.....	Perth Amboy, N. J.
78244		St. a	Jessie.....	11	5	36.4	10.2	3.3			1881	Seattle, Wash.....	Pt. Townsend, Wash.
76743		St. a	Jessie.....	20	12	50.6	16.1	6.6			1888	Noank, Conn.....	Boston, Mass.
76768		St. bge.	Jessie.....	72	54	83.9	15.0	6.0		15	1888	Brick House, Va.....	Richmond, Va.
76869		St. y.	Jessie.....	43	20	85.5	13.3	5.8			1890	Port Jefferson, N. Y.....	New York, N. Y.
77298		*St. p.	Jessie.....	61	21	55.2	13.7	3.4			1896	Ballard, Wash.....	Pt. Townsend, Wash.
120086		St. a	Jessie B.....	170	138	117.0	25.9	5.4			1873	Boston, Mass.....	New York, N. Y.
76934		*St. p.	Jessie B.....	78	78	121.0	21.6	4.3			1891	Dubuque, Iowa.....	St. Paul, Minn.
76437		St. y.	Jessie B.....	19	12	50.2	10.0	4.1	80		1883	Alexandria Bay, N. Y.....	Cape Vincent, N. Y.
77219		St. a	Jessie B.....	30	19	61.5	15.8	4.6			1896	Patchogue, N. Y.....	New Haven, Conn.
76741		St. a	Jessie Bain.....	44	24	72.5	15.1	5.5			1888	Clayton, N. Y.....	Cape Vincent, N. Y.
76663		*St. p.	Jessie Berger.....	78	78	110.6	24.9	3.7			1887	Brownville, Pa.....	Wheeling, W. Va.
76308		St. a	Jessie Bill.....	60	60	90.9	15.0	3.5			1862	Wabasha, Minn.....	La Crosse, Wis.
77332		*St. p.	Jessie Blair.....	6	6	51.4	11.8	1.6			1898	Grayville, Ill.....	Evansville, Ind.
76599		St. a	Jessie Clayton.....	56	28	72.0	18.0	6.2	150		1885	Norwalk, Conn.....	Bridgeport, Conn.
75394		St. a	Jessie Russell.....	18	9	46.3	12.4	5.3			1872	Brooklyn, N. Y.....	New York, N. Y.
76728		*St. p.	Jessie Wilson.....	120	71	81.5	20.0	3.8			1888	Goconda, Ill.....	Evansville, Ind.
77092		St. p.	Jewel.....	201	201	150.0	27.0	4.7			1893	Evansville, Ind.....	Do.
141251		*St. p.	Jewel.....	97	95	116.0	22.3	3.6			1892	Brownsville, Pa.....	Wheeling, W. Va.
76250		*St. p.	Jim Brown.....	153	153	135.0	24.2	4.0			1881	Pittsburg, Pa.....	Pittsburg, Pa.
76178		*St. p.	Jim Leighton.....	109	109	119.5	30.1	3.6			1880	Sioux City, Iowa.....	Omaha, Neb.
76453		St. p.	Jim Montgomery.....	31	28	92.6	17.0	2.9			1883	Point Pleasant, W. Va.....	Cincinnati, Ohio.
77146		St. a	Jim Fuller.....	39	19	61.5	15.4	8.0			1894	Sault Ste. Marie, Mich.....	Duluth, Minn.
76392		St. a	Jim Sheriffs.....	634	561	182.8	32.0	13.3			1883	Milwaukee, Wis.....	Port Huron, Mich.
76598		*St. p.	Jim Wood.....	525	402	169.0	32.2	5.8			1885	Pittsburg, Pa.....	Pittsburg, Pa.
77249		*St. p.	Jim T. Duffy, jr.....	232	146	120.0	26.0	3.8			1897	Jeffersonville, Ind.....	Louisville, Ky.
76138		St. a	Jimmy.....	11	8	33.8	12.0	5.2			1880	New York, N. Y.....	Perth Amboy, N. J.
77251		*St. p.	Jingo.....	100	63	80.0	14.0	2.5			1896	New Albany, Ind.....	Cincinnati, Ohio.
76231		St. a	Joanna.....	143	102	112.0	25.0	7.3			1881	Marcus Hook, Pa.....	Newark, N. J.
77171		*St. p.	Jo. Walker.....	59	59	80.4	20.0	3.0			1895	Shreveport, La.....	New Orleans, La.
76535		St. a	Joe.....	18	12	44.5	10.0	4.0			1884	Vanduse, Ark.....	Do.
76791		St. a	Joe.....	59	52	80.0	16.7	6.3			1889	Grand Haven, Mich.....	Grand Haven, Mich.
76351		St. a	Joe Call.....	31	15	47.0	14.0	5.5			1882	Essex, Mass.....	Gloucester, Mass.
77051		*St. p.	Joe Davis.....	191	95	113.2	25.9	3.2	75		1892	Geneva, Ala.....	Pensacola, Fla.
76756		*St. p.	Joe Fowler.....	856	856	182.0	31.6	5.5			1888	Jeffersonville, Ind.....	Paducah, Ky.
75513		St. a	Joe Harris.....	66	33	72.5	17.5	10.0	244		1873	Cleveland, Ohio.....	Cleveland, Ohio.
77286		St. a	Joe Mathews.....	45	31	45.8	14.6	4.8			1898	Everett, Wash.....	Pt. Townsend, Wash.
75783		St. a	Joe Stacy.....	27	27	75.0	16.0	6.5			1871	Pittsburg, Pa.....	Vicksburg, Miss.
77338		*St. p.	Joe Wheeler.....	192	192	155.8	31.5	3.5			1898	Chattanooga, Tenn.....	Chattanooga, Tenn.

1 Formerly U. S. at. a. Wave.

2 Formerly st. a. Henry Marshall.

3 Formerly st. a. Favorite.

4 Formerly *st. p. Lyde H.

5 Formerly st. a. John Bigley.

† Estimated.

‡ Gasoline.

MERCHANT STEAM VESSELS OF THE UNITED STATES—Continued.

Official No.	Signal letters.	Rig.	Name of vessel.	Gross tonnage.	Net tonnage.	Length.	Breadth.	Depth.	Nominal horsepower.	Indicated horsepower.	When built.	Where built.	Home port (where permanent document issues).
12957		St. a.	Joe D. Dudley	37	18	65.2	15.2	7.2	81		1865	Buffalo, N. Y.	Duluth, Minn.
76000		St. a.	John Anson	23	11	51.5	15.6	5.5	80		1878	Brooklyn, N. Y.	New York, N. Y.
75843		St. a.	John Bacon	61	32	71.8	17.2	8.2	125		1876	Portland, Me.	Mobile, Ala.
76335		St. p.	John Barrett	187	187	124.8	31.0	5.5			1891	Lewanna, Ohio	Cincinnati, Ohio.
76137		St. p.	John Bertram	300	390	180.0	84.0	5.6			1880	Jeffersonville, Ind.	Castro, Ill.
77779		St. p.†	John Bloodgood	93	93	120.0	31.0	4.0			1896	Bismarck, N. Dak.	Pembina, N. Dak.
13452	H. L. R. K.	St. p.	John Brooks	1,011	916	239.8	81.4	10.8	1,000		1859	New York, N. Y.	Boston, Mass.
76729		St. s.	John Craig	2,044	1,596	275.0	41.6	20.4			1888	Trenton, Mich.	Sandusky, Ohio
77334		St. s.	John Cudshy	819	481	192.3	82.6	5.0			1898	Unalaska, Alaska	St. Michael, Alaska.
76418		St. s.	John Deneshy	24	15	68.7	12.7	4.2			1883	Fort Howard, Wis.	Milwaukee, Wis.
13166		St. s.	John Dillon	39	19	63.6	15.4	6.3			1864	Rondout, N. Y.	New York, N. Y.
76282		St. s.	John Dippel	28	28	60.0	14.6	5.0			1881	Pittsburg, Pa.	Pittsburg, Pa.
76960		St. s.	John Duncan	1,267	997	225.2	37.8	16.7			1891	Greenbay, Wis.	Milwaukee, Wis.
77239		St. s.	John Dwight	151	103	107.4	27.3	7.9			1896	Tomkins Cove, N. Y.	New York, N. Y.
22430		St. p.	John Endicott	399	190	168.8	28.1	8.2	405		1863	Brooklyn, N. Y.	Boston, Mass.
77240	K. M. W. B.	St. shp.	John Engle	3,094	1,987	290.8	46.0	21.0	4,000		1896	Chester, Pa.	Portland, Me.
77228		St. s.	John Ericsson	8,200	2,378	390.0	48.0	27.0			1896	Superior, Wis.	Duluth, Minn.
13176		St. s.	John Fuller	79	45	78.0	18.3	8.6			1864	Philadelphia, Pa.	New York, N. Y.
76612		St. p.	John Gaston	206	206	150.0	32.0	4.8			1886	Memphis, Tenn.	New Orleans, La.
76499		St. s.	John Gordon	51	25	87.6	19.0	8.5			1884	Saugatuck, Mich.	Cleveland, Ohio.
76925		St. s.	John Gregory	75	46	80.0	17.0	9.2			1878	Greenbay, Wis.	Do.
77003		St. s.	John Harlin	79	48	95.0	19.4	7.4			1891	Charleston, S. C.	New York, N. Y.
76879		St. s.	John Harper	1,951	1,632	298.0	40.0	20.8			1890	West Bay City, Mich.	Cleveland, Ohio.
75893		St. s.	John Hickler	23	11	54.1	14.6	5.2	59		1876	Buffalo, N. Y.	Marquette, Mich.
76451		St. s.	John Howell	14	7	42.3	11.4	5.4			1883	do	Niagara Falls, N. Y.
76704		St. s.	John Johnson	59	29	68.0	16.9	9.6			1887	do	Toledo, Ohio.
76032		St. o. bt.	John Lang	107	75	93.1	17.0	8.3			1875	Watkins, N. Y.	Buffalo, N. Y.
76964		St. s.	John Leahman	75	38	80.0	17.0	8.5			1878	Sturgeon Bay, Wis.	Milwaukee, Wis.
76330		St. s.	John Lee	41	20	55.3	15.5	7.5			1882	Brooklyn, N. Y.	New York, N. Y.
24308		St. s.	John Lenox	225	140	149.0	25.5	8.7	882		1864	do	Do.
76906		St. s.	John McCausland	33	23	64.6	16.0	5.0			1835	Rondout, N. Y.	Albany, N. Y.
76755		St. s.	John McDermott	22	11	46.5	14.0	5.6			1881	Brooklyn, N. Y.	Hartford, Conn.
77072		St. p.	John Mackey	124	124	120.0	23.5	8.6			1892	Marietta, Ohio	Cincinnati, Ohio.
75432		St. s.	John Martin	20	12	57.2	14.5	6.0			1871	Algonon, Mich.	Duluth, Minn.
76792		St. s.	John Mitchell	1,864	1,491	283.0	43.4	20.0			1889	West Bay City, Mich.	Buffalo, N. Y.
76697		St. p.	John Moran	284	220	148.5	27.0	6.5			1885	Pittsburg, Pa.	Pittsburg, Pa.
76409		St. s.	John Navagh	19	9	46.6	13.4	6.3			1883	Buffalo, N. Y.	Owego, N. Y.
76870		St. s.	John Oades	1,454	1,225	212.0	36.6	22.0			1890	Detroit, Mich.	Detroit, Mich.
10214		St. s.	John Otis	301	254	148.0	27.0	10.0			1864	Chicago, Ill.	Grand Haven, Mich.
75608		St. s.	John Owen	328	245	136.2	25.3	11.8	500		1874	Detroit, Mich.	Port Haron, Mich.
76186		St. s.	John Owen	2,127	1,609	281.0	41.0	20.0			1889	Wyandotte, Mich.	Detroit, Mich.
76798		St. o. bt.	John Owens	129	105	90.4	15.7	5.5			1893	Canajoharie, N. Y.	Buffalo, N. Y.
75756		St. s.	John Plankinton	1,621	1,461	267.0	40.9	21.0			1839	West Bay City, Mich.	Milwaukee, Wis.
77136		St. s.	John Pridgeon, Jr.	1,211	1,037	221.5	36.3	14.0	600		1875	Detroit, Mich.	Detroit, Mich.
76753		St. s.	John Reese	57	28	65.2	17.0	8.8		150	1894	Philadelphia, Pa.	Philadelphia, Pa.
76883		St. s.	John Rugee	1,216	950	216.5	35.1	18.7			1888	Milwaukee, Wis.	Ogdensburg, N. Y.
76888		St. s.	John Schroeder	372	267	154.8	29.8	11.8			1890	Sheboygan, Wis.	Milwaukee, Wis.
75858		St. s.	John Smith	14	10	50.0	11.0	6.0	10		1876	Manistee, Mich.	Grand Haven, Mich.
76165		St. s.	John Smith	13	6	42.0	11.8	6.0			1880	Buffalo, N. Y.	New York, N. Y.
76416		St. s.	John Sparks	22	11	46.1	14.5	5.9			1883	Tottenville, N. Y.	Do.
91998		St. s.	John Spry	583	444	182.0	31.4	11.8			1838	Milwaukee, Wis.	Chicago, Ill.
13661		St. s.	John Stevens	1,380	1,292	217.6	30.7	10.4			1846	Hoboken, N. J.	New York, N. Y.
13185		St. p.	John Sylvester	495	338	193.0	30.0	9.6			1866	Jersey City, N. J.	Do.
77277		St. s.	John Taylor	109	74	89.7	20.9	10.3			1897	Brooklyn, N. Y.	Do.
75094		St. s.	John Taxis	22	11	52.5	13.2	6.1	60		1869	Chester, Pa.	Norfolk, Va.
75751		St. s.	John Torrent	18	9	50.0	12.0	5.5	18		1875	Muskegon, Mich.	Chicago, Ill.
76333		St. s.	John West	48	24	75.0	17.0	8.0			1882	Bordentown, N. J.	Philadelphia, Pa.
76350		St. s.	John West	15	7	48.8	11.6	4.1			1882	Rainier, Oreg.	Astoria, Oreg.
77176	K. M. O. V.	St. s.	John A. Allber	275	188	124.0	28.0	10.9			1895	Essex, Mass.	Gloucester, Mass.
77269		St. s.	John A. Bemis	19	18	73.0	14.2	5.6			1897	Saugatuck, Mich.	Grand Haven, Mich.
76854		St. s.	John A. Bouker	119	80	84.3	21.8	10.6	20		1887	South Bay, N. Y.	New York, N. Y.
77221		St. s.	John A. Dash	13	6	50.0	12.0	4.5			1896	Noank, Conn.	Do.
76638		St. s.	John A. Griswold	84	17	67.5	15.0	5.9		40	1886	Eric, Pa.	Eric, Pa.
78212		St. s.	John A. Hart	6	5	47.7	7.0	2.9			1862	East Albany, N. Y.	New York, N. Y.
75846		St. s.	John A. Morgan	87	47	92.0	18.4	8.2	180		1876	Jamestown, N. Y.	Chattanooga, Tenn.
77182		St. s.	John A. Stabel	18	12	50.0	11.1	6.0			1895	Buffalo, N. Y.	Tappanhook, Va.
13429		St. p.	John A. Warner	592	520	211.8	27.8	9.0	200		1857	Wilmington, Del.	Philadelphia, Pa.
75461		St. p.	John A. Ward	687	687	198.0	40.0	7.0			1870	Pittsburg, Pa.	Pittsburg, Pa.
76878		St. o. bt.	John B. Dallas	127	91	92.7	17.7	8.7			1890	Lookport, N. Y.	New York, N. Y.

† Formerly st. p. Stamford.
 † Formerly st. s. Transit.

‡ Formerly *st. p. Jim McConnel.
 ‡ Formerly st. s. G. J. Truesdell.

§ Formerly st. s. May Durr.
 § U. S. S. Pawnee, May 6, 1898.

¶ U. S. S. Rellaf, May 20, 1898.
 † Naphtha.

MERCHANT STEAM VESSELS OF THE UNITED STATES—Continued.

Official No.	Signal letters.	Rig.	Name of vessel.	Gross tonnage.	Net tonnage.	Length.	Breadth.	Depth.	Nominal horsepower.	Indicated horsepower.	When built.	Where built.	Home port (where permanent document issues).
						Feet.	Feet.	Feet.					
77037		St. s.	JOHN B. KETCHUM 2D.	908	779	193.4	40.6	13.0	600		1892	Toledo, Ohio.	Port Huron, Mich.
76199		St. s.	John B. Lyon	1,710	1,330	255.9	38.8	20.0	1,428		1881	Cleveland, Ohio.	Sandusky, Ohio.
77212		St. s.	John B. Patton	39	27	54.4	15.5	7.0	75		1896	Tuckerton, Pa.	Philadelphia, Pa.
77263		St. p.	John B. Robinson	43	43	90.0	18.0	3.5			1897	Shiloh, La.	New Orleans, La.
77173		St. s.	JOHN B. TREVOR	1,713	1,318	308.0	38.0	24.0	900	1,200	1895	West Superior, Wis.	Buffalo, N. Y.
77326		St. p.	JOHN C. BARR	516	315	144.6	28.2	4.8			1898	Unalaska, Alaska	St. Michael, Alaska.
76239		St. s.	John C. Bradley	45	22	66.0	17.0	7.7	136		1881	Philadelphia, Pa.	Philadelphia, Pa.
75380		St. s.	John C. Cottingham	24	12	59.0	14.0	6.0	50		1872	Pettys Island, N. J.	Boston, Mass.
76176		St. p.	John C. Fisher	156	156	133.0	25.0	3.4			1880	Pittsburg, Pa.	Pittsburg, Pa.
13056		St. s.	John C. Gault	61	30	92.0	17.0	5.2	56		1866	Savanna, Ill.	New Orleans, La.
76204		St. s.	John C. Gault	1,212	1,093	218.0	32.6	13.4			1881	Buffalo, N. Y.	Detroit, Mich.
75426		St. s.	John C. Ingram	30	15	53.8	14.8	7.0	68		1872	do	Buffalo, N. Y.
76296		St. s.	John C. Mallonee	34	17	62.1	15.2	6.5	80		1882	Baltimore, Md.	Brunswick, Ga.
77292		St. s.	John C. Mann	33	16	60.0	15.5	6.9			1898	Ashland, Wis.	Marquette, Mich.
80777		St. s.	John C. Pringle	474	389	173.5	30.7	12.0			1880	Detroit, Mich.	Buffalo, N. Y.
95227		St. s.	John D. Dailey	79	54	75.9	18.0	9.6			1873	Chester, Pa.	New York, N. Y.
76571		St. s.	John D. Dewar	52	41	72.0	15.5	7.0		85	1885	Ludington, Mich.	Grand Haven, Mich.
76751		St. s.	John D. Schoonmaker	56	38	82.5	17.9	7.0			1888	Rondout, N. Y.	Albany, N. Y.
76740		St. s.	John E. Berwind	75	37	80.6	18.2	8.1	100		1888	Newburg, N. Y.	Perth Amboy, N. J.
76790		St. s.	John E. Hall	843	279	139.0	28.6	10.9			1869	Mantowoc, Wis.	Oswego, N. Y.
77150		St. s.	John E. Mebrer	76	38	75.0	18.0	9.1	150		1894	Philadelphia, Pa.	Philadelphia, Pa.
76705		St. s.	John E. Monk	36	18	66.6	16.4	6.8			1887	Sandusky, Ohio.	Sandusky, Ohio.
19034		St. p.	John E. Moore	135	84	113.6	20.7	7.8			1853	Hoboken, N. J.	New York, N. Y.
76075		St. s.	John E. Pygert	228	154	109.0	22.0	7.0	100		1879	Philadelphia, Pa.	Do.
76645		St. s.	John F. Eddy	1,678	1,272	239.2	37.6	20.0			1886	Detroit, Mich.	Detroit, Mich.
76262		St. p.	John F. Lincoln	249	249	135.0	32.0	6.2			1881	Jeffersonville, Ind.	Dubuque, Iowa.
76877		St. s.	John F. Smith	235	142	126.0	24.0	9.0			1890	Wilmington, Del.	Philadelphia, Pa.
75462		St. p.	John F. Walton	485	485	177.0	34.0	6.5			1870	Pittsburg, Pa.	Pittsburg, Pa.
77241		St. p.	John G. Carlisle	710	600	135.6	29.8	11.7			1896	Noank, Conn.	New York, N. Y.
76922		St. s.	John G. McCulloch	1,309	1,007	200.4	45.0	14.5	1,500		1891	Philadelphia, Pa.	Do.
13160		St. s.	John G. Stevens	29	14	67.0	13.1	5.6			1856	do	Do.
76858		St. p.	JOHN H. BRUNCKERHOFF.	334	225	111.0	27.3	11.5			1869	Newburg, N. Y.	Do.
76424		St. s.	John H. Cordts	194	97	114.5	25.0	10.5			1883	do	Albany, N. Y.
157126		St. p.	John H. Douglass	139	139	145.5	26.0	4.3			1884	La Crosse, Wis.	La Crosse, Wis.
77164	K. M. W. D.	St. s.	John H. Estill	243	121	117.9	23.0	13.0	280	600	1894	Newport News, Va.	Savannah, Ga.
76635		St. s.	John H. Hudler	24	12	57.0	13.3	4.9			1886	Kingston, N. Y.	New York, N. Y.
77021		St. s.	John H. Jeffery, jr.	12	6	41.7	12.0	7.5			1892	Duluth, Minn.	Duluth, Minn.
145223		St. bgo.	John H. Pauly	300	227	116.2	23.0	9.0	90		1880	Oswego, N. Y.	Detroit, Mich.
75870		St. p.	John H. Starin	904	674	202.0	32.1	11.5			1865	Baltimore, Md.	New York, N. Y.
75797		St. s.	John H. Sterrett	29	29	70.2	13.3	5.5	45		1875	Lynchburg, Tex.	Galveston, Tex.
76949		St. s.	John I. Brady	118	59	96.2	21.0	9.4		200	1891	Baltimore, Md.	Baltimore, Md.
77265		St. s.	JOHN I. BRADY	72	49	72.0	17.0	8.1			1897	Philadelphia, Pa.	Philadelphia, Pa.
76643		St. p.	John J. Brown	89	89	115.4	25.3	4.8			1886	Jeffersonville, Ind.	New Orleans, La.
77153		St. s.	JOHN J. HAGAN	26	19	45.8	13.6	5.7	65		1894	Philadelphia, Pa.	Philadelphia, Pa.
77238		St. p.	John J. Healy	450	241	175.0	36.0	5.3			1896	St. Michael, Alaska	St. Michael, Alaska.
77002	K. L. C. W.	St. s.	John J. Hill	974	788	170.0	40.9	17.1	1500		1892	Marine City, Mich.	Port Huron, Mich.
77170		St. s.	JOHN J. McWILLIAMS	3,400	2,608	352.0	44.8	22.8			1896	West Bay City, Mich.	Do.
130021		St. s.	John J. White	13	7	42.8	12.6	4.6			1872	New York, N. Y.	Albany, N. Y.
22985		St. s.	John J. Wilson, jr.	33	16	64.0	14.6	6.4			1864	Buffalo, N. Y.	New York, N. Y.
76943		St. p.	John K. Speed	1,090	1,090	261.0	42.0	8.6			1891	Madison, Ind.	Cincinnati, Ohio.
77183		St. p.	John L. Day	491	235	123.7	30.1	5.3	150		1895	Lumber City, Ga.	Brunswick, Ga.
13180		St. s.	John L. Hasbronck	944	710	142.9	32.1	11.0			1864	Brooklyn, N. Y.	New York, N. Y.
76885		St. s.	John L. Hyner	13	6	45.3	11.5	3.3			1889	Ashtabula, Ohio	Erie, Pa.
75930		St. s.	John L. Lawrence	109	67	97.0	19.8	9.6	75		1877	New London, Conn.	Greenport, N. Y.
77120		St. p.	John L. Lowry	55	54	108.0	16.0	3.6			1893	Clarington, Ohio	Paducah, Ky.
76654		St. p.	John M. Cole	818	217	130.0	39.6	5.0	125		1886	Charleston, S. C.	Charleston, S. C.
76786		St. s.	John M. Nicol	2,126	1,649	263.0	41.6	15.7			1889	West Bay City, Mich.	Buffalo, N. Y.
76980		St. s.	Jno. N. Glidden	1,322	1,110	221.7	35.1	19.3	986		1879	Cleveland, Ohio	Cleveland, Ohio.
76972		St. s.	John P. Manning	13	7	46.9	11.0	3.8			1891	Ashtabula, Ohio	Do.
77314		St. s.	John P. Randerson	28	20	54.5	14.5	5.6			1898	New Baltimore, N. Y.	New Haven, Conn.
77119		St. s.	John P. Smith	46	25	59.7	12.0	3.1			1893	Berwick, La.	Galveston, Tex.
76379		St. p.	John R. Hugo	136	136	127.0	20.0	8.0			1879	Evansville, Ind.	St. Louis, Mo.
76776		St. s.	John R. Williams	23	11	55.7	13.0	6.0	160		1888	Buffalo, N. Y.	New York, N. Y.
13192		St. p.	John S. Darcy	772	609	191.0	33.0	11.3	425		1857	Brooklyn, N. Y.	Do.
75974		St. s.	John S. Gunby	43	24	72.0	17.2	7.1	130		1877	Baltimore, Md.	Mobile, Ala.
76963		St. s.	John S. Herron	14	7	30.0	12.0	5.0			1891	Bordentown, N. J.	Trenton, N. J.
76175		St. p.	John S. Hopkins	752	490	200.0	35.3	6.0			1880	Pittsburg, Pa.	Paducah, Ky.
76999	St. bgo.	St. s.	John S. Parsons	203	138	118.0	21.4	11.0			1891	Chamont, N. Y.	Cape Vincent, N. Y.
13437		St. s.	John S. Shriver	293	228	148.0	22.9	8.0	145		1857	Wilmington, Del.	Philadelphia, Pa.
75395		St. s.	John S. Smith	70	35	75.0	18.5	9.1			1872	Philadelphia, Pa.	New York, N. Y.
77007		St. p.	John T. Carson	47	47	85.0	18.8	8.0	40		1892	Nashville, Tenn.	Evansville, Ind.

1 Formerly st. s. W. H. Graticwick.
 2 Formerly st. s. Henry A. Crawford.
 3 Formerly st. p. Only Son.

4 Formerly st. p. J. Sharp McDonald.
 5 Formerly st. p. Dau Thayer.
 6 Formerly st. s. Thomson Kingsford.

7 Formerly U. S. R. C. McCulloch.
 8 Formerly st. s. New Amsterdam.
 9 Formerly st. s. Sam. Rotan.

† Estimated.
 ‡ Sold to aliens, June 29, 1899.

MERCHANT STEAM VESSELS OF THE UNITED STATES—Continued.

Official No.	Signal letters.	Rig.	Name of vessel.	Gross tonnage.	Net tonnage.	Length.	Breadth.	Depth.	Nominal horsepower.	Indicated horsepower.	When built.	Where built.	Home port (where permanent document issues).
						<i>Feet.</i>	<i>Feet.</i>	<i>Feet.</i>					
75342		St. a.	John T. Pratt	60	30	74.5	17.1	7.4			1882	Tottenville, N. Y.	New York, N. Y.
76973		St. bge.	John V. Craven	183	125	100.4	23.5	8.1		125	1891	Wilmington, Del.	Bridgeton, N. J.
77077		St. p.	John W. Ailes	107	107	135.0	25.0	4.5			1892	Pittsburg, Pa.	Pittsburg, Pa.
76672		St. a.	John W. Dodge	59	25	50.4	17.6	4.4			1887	Pawtuxet, R. I.	Providence, R. I.
17668		St. a.	John W. Garrett	393	313	155.0	23.0	8.7			1887	Wilmington, Del.	Philadelphia, Pa.
76694		St. p.	John W. Garrett	1,343	1,276	351.0	41.0	11.5			1887	do	New York, N. Y.
75420		St. a.	John W. Haring	39	24	70.0	14.0	5.3	30		1872	Piermont, N. Y.	Do.
76896		St. a.	JOHN W. MOORE	1,961	1,689	216.0	40.6	21.0			1890	Toledo, Ohio	Cleveland, Ohio.
77282		St. p.	John W. Thomas	208	158	160.0	26.5	4.2			1897	Jeffersonville, Ind.	Nashville, Tenn.
150349		St. y.	John Y. McKane	16	8	44.0	11.4	3.4			1885	Greenport, N. Y.	New York, N. Y.
106458		St. a.	John Chester Morrison	48	24	70.4	16.9	7.5			1867	South Rondout, N. Y.	Boston, Mass.
77139		St. a.	John Twoby Brusstar	107	77	105.0	19.5	8.5	198		1894	Baltimore, Md.	Tappahannock, Va.
76788		St. a.	Joker	14	7	37.9	11.3	3.8			1885	Sebewaing, Mich.	Grand Haven, Mich.
76405		St. c. bt.	Johet	93	53	98.0	17.0	7.0			1843	Lockport, Ill.	Chicago, Ill.
76873		St. a.	JOLIET	1,921	1,566	266.0	38.2	19.8			1890	Cleveland, Ohio.	Marquette, Mich.
76576		St. p.	Joppa	607	483	199.0	31.1	9.0	490		1885	Wilmington, Del.	Baltimore, Md.
76904		St. a.	Jose	14	7	49.0	12.3	4.8	125		1890	Buffalo, N. Y.	Erie, Pa.
76245		St. a.	Jose Trombly	14	10	50.5	12.0	3.6			1881	Sebewaing, Mich.	Port Huron, Mich.
13178		St. a.	Joseph Baker	43	21	66.8	17.4	6.0	50		1862	Wilmington, Del.	Saco, Me.
75502		St. a.	Joseph Church	234	117	146.8	18.9	10.2			1873	Fall River, Mass.	Greenport, N. Y.
75959		St. a.	Joseph Cooper, jr.	103	51	93.4	20.9	8.7	97		1877	New Orleans, La.	Galveston, Tex.
76317		St. a.	Joseph Curtis	15	7	45.8	12.4	4.5			1882	Tuckerton, Pa.	New York, N. Y.
76317		St. a.	Jos. Goldsmith	60	30	82.0	17.6	7.8	50		1882	Milwaukee, Wis.	Toledo, Ohio.
76238		St. a.	Joseph Gordon	39	20	65.6	11.2	4.3			1881	Bay City, Mich.	Grand Haven, Mich.
76267		St. p.	Joseph Kellogg	321	272	127.7	23.4	3.4			1881	Portland, Oreg.	Portland, Oreg.
76905	K. H. Q. W.	St. sbp.	Jos. Oteri, jr.	483	241	166.0	24.1	16.0	300		1878	Glasgow, Scotland.	New Orleans, La.
76810		St. a.	Joseph Peene, sr.	89	43	82.2	21.0	8.9	20		1889	Tottenville, N. Y.	New York, N. Y.
76906		St. a.	Joseph Rathborne	51	25	72.1	16.8	5.6	65		1890	New Orleans, La.	New Orleans, La.
75971		St. a.	Joseph Stickney	134	67	91.3	21.3	10.8	85		1877	Philadelphia, Pa.	Perth Amboy, N. J.
75708		St. p.	Joseph Walton	300	300	158.0	27.0	5.0			1873	Pittsburg, Pa.	Pittsburg, Pa.
73475		St. a.	Joseph Zane	41	20	70.0	17.9	7.0	95		1873	Solomon Island, Md.	Washington, D. C.
77343		St. p.	Joseph A. Braux	86	56	110.0	24.0	3.0			1899	New Iberia, La.	Brashear, La.
75866		St. p.	Joseph B. Williams	801	801	210.0	40.0	6.5			1876	Pittsburg, Pa.	Pittsburg, Pa.
76910		St. a.	Joseph C. Rich	25	13	55.0	13.5	5.4			1890	Mobile, Ala.	New Orleans, La.
76529		St. a.	Joseph C. Suit	152	118	105.3	23.0	8.4			1884	Saugatuck, Mich.	Duluth, Minn.
76971		St. p.	Joseph G. Totten	15	13	52.0	14.0	4.2			1869	Bucksport, Me.	Bucksport, Me.
75965		St. a.	Jos. H. Redmond	47	23	74.5	17.0	8.6	40		1869	San Francisco, Cal.	San Francisco, Cal.
77284		St. p.	JOSEPH J. O'DONOHUE	901	568	174.4	36.0	13.0			1898	Chester, Pa.	New York, N. Y.
78933	K. H. J. F.	St. a.	JOSEPH L. COLBY	1,245	914	265.0	36.0	22.0			1890	Superior, Wis.	Buffalo, N. Y.
75154		St. a.	Joseph L. Hurd	557	389	171.0	29.2	10.9			1869	Detroit, Mich.	Milwaukee, Wis.
76687		St. a.	Jos. L. Stephens	85	85	103.0	29.4	4.2	42		1887	Jeffersonville, Ind.	Kansas City, Mo.
75815		St. a.	Joseph S. Fay	1,220	1,110	215.6	33.6	14.8	1,413		1871	Cleveland, Ohio	Cleveland, Ohio.
75541		St. a.	Joseph S. Spinnicy	15	7	43.6	13.2	6.0			1873	Buffalo, N. Y.	Toledo, Ohio.
15998	K. G. J. T.	St. y.	Josephine	65	38	90.0	16.7	8.3			1872	Brooklyn, N. Y.	Boston, Mass.
76609		St. a.	Josephine	128	85	69.0	21.0	6.2	108		1885	Stratford, Conn.	Bridgeton, Conn.
76818		St. a.	Josephine	774	617	165.0	31.6	19.0			1886	Milwaukee, Wis.	Chicago, Ill.
76802		St. p.	Josephine	97	97	87.0	23.0	4.8			1889	Pittsburg, Pa.	Pittsburg, Pa.
77050		St. a.	Josephine	32	16	60.0	13.0	6.3			1892	Seranton, Miss.	Galveston, Tex.
77232	K. M. T. Q.	St. y.	JOSEPHINE	645	369	191.8	28.3	15.3			1896	E. Elizabeth, N. J.	Philadelphia, Pa.
76666		St. a.	Josephine B.	68	89	80.1	17.9	7.1			1879	Buffalo, N. Y.	New York, N. Y.
13193		St. a.	Josephine Hoey	11	5	48.0	9.8	4.0	9		1865	New York, N. Y.	Portland, Me.
75770		St. a.	Josephine Lincoln	18	9	46.8	10.5	5.6	27		1875	Bordentown, N. J.	Philadelphia, Pa.
105974		St. p.	Josephine Loviza	93	93	113.6	22.2	3.7			1880	Cincinnati, Ohio	Vicksburg, Miss.
13428		St. a.	Josephine Thomson	876	296	150.0	23.3	9.8	75		1862	Philadelphia, Pa.	Philadelphia, Pa.
75902		St. p.	Josh Cook	384	384	165.0	30.0	5.0			1876	Pittsburg, Pa.	Pittsburg, Pa.
75906		St. a.	Joshua Leviness	91	65	77.2	22.0	4.7			1876	City Island, N. Y.	Baltimore, Md.
76782		St. a.	Joshua Lovett	169	84	111.2	22.0	11.9	400		1888	Boston, Mass.	Boston, Mass.
76083		St. a.	Josiah W. Cloud	17	8	35.5	13.0	5.3	27		1879	Camden, N. J.	Perth Amboy, N. J.
75510		St. p.	Josie	237	233	146.2	28.6	4.8			1873	Madison, Ind.	St. Louis, Mo.
76660		St. a.	Josie	10	5	39.7	9.6	3.0			1886	Southcreek, N. C.	Wilmington, Del.
76974		St. a.	JOSIE	73	73	95.0	25.0	9.0			1891	Jeffersonville, Ind.	New Orleans, La.
77112		St. a.	Josie	20	10	46.0	15.0	4.4			1893	Bay City, Mich.	Port Huron, Mich.
76602		St. p.	Josie W.	156	156	140.9	30.4	4.8			1885	Belle Vernon, Pa.	Mobile, Ala.
76569		St. p.	Josie L. K.	22	14	60.0	14.0	2.5			1881	Chamberlain, S. Dak.	Omaha, Neb.
77098		St. p.	Josie Burrows	131	98	90.0	18.5	4.8	50	50	1893	Aberdeen, Wash.	Seattle, Wash.
76501		St. a.	Josie Davidson	28	19	59.0	16.1	5.1			1884	Chicago, Ill.	Marquette, Mich.
77192		St. p.	Josie Slyver	46	46	88.0	20.3	3.1			1895	Rock Island, Ill.	Vicksburg, Miss.
76975		St. a.	Josie Weaver	41	29	66.4	22.3	5.0			1891	Madisonville, La.	New Orleans, La.
76642		St. p.	JOY PATTON	63	63	100.0	21.3	5.6			1891	Dubuque, Iowa.	Memphis, Tenn.
96324	K. M. P. V.	St. y.	Juanita	109	74	118.6	16.6	9.3			1896	Nyack, N. Y.	Newark, N. J.
76544		St. a.	Jud Field	62	62	86.0	16.6	4.0			1883	Phenix, N. Y.	Greenport, N. Y.

1 Formerly st. a. Polo.

2 Formerly { a U. S. st. a. Humphreys.

b st. a. Atlantic.

3 Formerly British st. a. { a Anglian.

b Jose Oteri, jr.

4 Formerly st. y. Lurline.

5 Formerly *st. p. { a A. T. Jenks.

b Ed. Durant, jr.

6 Formerly st. y. Hiawatha.

a U. S. S. Vixen, April 22, 1898.

† Estimated.

‡ Rebuilt, 1886.

§ Composite.

MERCHANT STEAM VESSELS OF THE UNITED STATES—Continued.

Official No.	Signal letters.	Rig.	Name of vessel.	Gross tonnage.	Net tonnage.	Length.	Breadth.	Depth.	Nominal horsepower.	Indicated horsepower.	When built.	Where built.	Home port (where permanent document issues).
91760		St. a.	Judge Moore	27	13	62.3	13.7	5.4			1885	Tarrytown, N. Y.	New York, N. Y.
8654		*St. p.	Julia	451	451	180.9	36.4	4.7			1896	St. Louis, Mo.	Memphis, Tenn.
76329		St. p.	Julia	170	129	109.7	20.6	6.1			1882	Westerly, R. I.	New York, N. Y.
76891		St. p.	Julia	50	43	80.9	16.8	5.8			1890	Goodville, S. C.	Charleston, S. C.
77243		St. a.	Julia	7	5	45.6	11.2	3.5			1896	Newbern, N. C.	Newbern, N. C.
150583		St. a.	Julia Safford	108	73	110.0	23.0	6.6			1892	Rondout, N. Y.	Albany, N. Y.
75400		St. a.	Julia A. Brainard	15	15	54.5	12.2	6.0			1872	Albany, N. Y.	Do.
77078		St. a.	Julia C. Hammel	28	19	55.2	14.5	6.0			1893	Manitowoc, Wis.	Milwaukee, Wis.
77230		St. a.	Julian J. Fleetwood	38	19	70.6	14.6	6.0	70	100	1896	Hartford, N. C.	Edenton, N. C.
77121		St. a.	Julian S. Taylor	262	189	132.6	23.8	9.1	120		1893	Madison, Md.	Wilmington, Del.
76755		St. a.	Julian V. O'Brien	57	28	68.4	17.4	8.3			1888	Buffalo, N. Y.	Buffalo, N. Y.
77317		*St. p.	Julien Poydras	188	188	145.0	28.0	4.0			1898	Jeffersonville, Ind.	New Orleans, La.
76210		St. y.	Juliet	13	9	42.0	9.3	4.0			1881	Bristol, R. I.	Newport, R. I.
77350		St. p.	Juliette	132	78	95.6	23.1	7.5	300		1892	Pittsburg, Pa.	Pittsburg, Pa.
77035		St. a.	Juliette W. Murray	56	28	60.0	17.0	6.7			1894	Bath, Me.	New York, N. Y.
77160		St. a.	Julius Elbert	42	21	60.0	15.0	5.6			1893	Portsmouth, Va.	Norfolk, Va.
77089		St. a.	Julius Wolff	24	12	59.4	13.5	6.2			1897	Biloxi, Miss.	Shieldsboro, Miss.
77270		St. a.	Jumbo	14	8	42.0	12.0	3.6			1883	Lubeck, Me.	Lubeck, Me.
76396		St. a.	Jumbo	40	40	58.0	20.0	3.0			1889	Bay Point, Fla.	Pensacola, Fla.
76834		*St. p.	Jumbo	93	67	80.9	15.8	7.3			1897	Winona, Minn.	La Crosse, Wis.
77244		St. a.	Juneau	111	55	91.0	20.5	9.5			1874	Portland, Oreg.	Portland, Oreg.
76585		St. a.	Junata	1,708	1,474	232.5	35.0	15.3			1874	Brooklyn, N. Y.	New York, N. Y.
76012		St. a.	Junata	98	98	134.0	22.5	4.2	150		1889	Buffalo, N. Y.	Erie, Pa.
76793		*St. p.	Junata	9	6	32.6	8.2	3.5			1889	Winona, Minn.	St. Paul, Minn.
77220		St. a.	Junata	98	98	134.0	22.5	4.2	150		1889	Tacoma, Wash.	Seattle, Wash.
77274	K. N. F. H.	St. shp.	JUNIPER	2,551	1,757	270.0	42.0	16.0			1897	Wilmington, Del.	Baltimore, Md.
75496		St. a.	Juniper	23	11	56.6	13.8	4.5	38		1873	Norfolk, Va.	Norfolk, Va.
75815		*St. p.	Junius S. Morgan	438	438	195.0	44.5	7.0			1875	Jeffersonville, Ind.	St. Louis, Mo.
75862		St. a.	Junio	22	14	56.5	11.5	4.6			1876	Cocoa River, Oreg.	Cocoa Bay, Oreg.
75872		St. a.	Junio	62	31	81.0	17.6	7.8	50		1876	Camden, N. J.	Savannah, Ga.
76024		St. a.	Junio	84	42	78.5	18.1	9.3	100		1878	do	Philadelphia, Pa.
76047		St. a.	Junio	80	40	83.5	18.4	8.5	150		1879	Philadelphia, Pa.	New Orleans, La.
76131		St. a.	Junio	28	14	58.3	13.1	5.6	35		1880	Bath, Me.	Bath, Me.
76191		St. a.	Junio	41	21	69.0	16.0	6.9			1881	Alexandria, Va.	Alexandria, Va.
136428		St. a.	Junio	75	37	74.0	18.5	8.9	300		1894	Boston, Mass.	Boston, Mass.
76314		St. a.	Jupiter	54	39	68.0	20.0	6.0			1882	Darien, Conn.	New York, N. Y.
77340		St. a.	Jupiter	11	7	30.0	10.6	4.6			1898	Tacoma, Wash.	Tacoma, Wash.
K.													
14475		*St. p.	K. M. Hutchinson	189	130	127.0	24.0	4.9			1886	Oshkosh, Wis.	Milwaukee, Wis.
14408		St. p.	Kaaterskill	1,361	855	270.2	38.0	9.8			1882	Athens, N. Y.	Albany, N. Y.
161082	K. M. Q. V.	St. a.	Kadiak	1114	58	106.0	22.5	9.7	250	350	1896	Alameda, Cal.	San Francisco, Cal.
161074		St. y.	Kaema	9	6	50.7	8.4	3.6			1895	Sing Sing, N. Y.	New York, N. Y.
14311		St. a.	Kaiser Wilhelm	28	18	53.4	12.5	5.5	21		1874	Grand Haven, Mich.	Marquette, Mich.
161107	K. N. L. P.	St. y.	Kaleda	79	47	96.4	15.4	8.3			1898	Boston, Mass.	Baltimore, Md.
161026		St. a.	KALISTA	9	7	47.9	9.3	3.9			1892	Geneva, Ohio	Evansville, Ind.
14458		St. a.	Kaliyuga	1,941	1,581	289.6	40.2	20.7			1887	St. Clair, Mich.	Port Huron, Mich.
14429		St. a.	Kalkaska	679	555	178.0	33.8	15.5			1884	do	Chicago, Ill.
161037		St. a.	Kalolah	42	21	80.9	14.0	10.1	175		1893	Bristol, R. I.	New York, N. Y.
161023		St. y.	Kanaka	14	7	46.7	10.2	2.8	20	160	1891	Redbank, N. J.	Cleveland, Ohio.
161083	K. M. R. W.	St. y.	Kanawha	127	86	123.1	17.5	9.8			1896	Nyack, N. Y.	New York, N. Y.
161088		St. p.	Kanawha	429	429	180.6	35.2	5.2			1896	Ironton, Ohio	Wheeling, W. Va.
161123	K. P. D. W.	St. y.	KANAWHA	471	320	208.4	24.4	14.8			1899	New York, N. Y.	New York, N. Y.
161035		*St. p.	Kanawha Belle	133	130	128.0	24.2	4.0			1892	Charleston, W. Va.	Wheeling, W. Va.
14488	K. G. R. V.	St. shp.	Kan-as City	8,679	2,163	327.0	45.0	18.8	3,600		1889	Chester, Pa.	Savannah, Ga.
14427	K. C. L. B.	St. a.	Karluk	321	247	125.6	27.0	14.2	80		1884	Benicia, Cal.	San Francisco, Cal.
161078		St. a.	KATAHDIN	1,380	1,103	239.1	38.0	14.0	800		1895	West Bay City, Mich.	Port Huron, Mich.
14307		St. a.	Kate	21	10	51.2	13.2	5.3	40		1874	Vallejo, Cal.	San Francisco, Cal.
14483		St. a.	Kate	47	26	62.6	15.5	6.4	55	46	1889	Bay Mills, Mich.	Marquette, Mich.
161090		St. a.	KATE	30	15	45.0	14.0	5.8			1896	Newburg, N. Y.	New York, N. Y.
161116		St. p.	KATE ADAMS	595	555	240.0	40.0	6.0			1898	Jeffersonville, Ind.	Memphis, Tenn.
161021		St. a.	Kate Buckley	21	10	47.0	13.4	6.0	13		1891	Brooklyn, N. Y.	New York, N. Y.
14593		St. a.	Kate Buttironi	865	693	174.5	31.1	20.4			1881	Marine City, Mich.	Port Huron, Mich.
14487		St. a.	Kate Cannon	50	25	63.7	18.7	7.9			1887	Norfolk, Va.	Charleston, S. C.
14374		St. a.	Kate Jones	122	61	102.5	20.0	10.6	125		1879	Camden, N. J.	Boston, Mass.
14171		*St. p.	Kate Keen	32	32	80.0	15.0	3.0			1865	Clayton, Iowa	Rock Island, Ill.
1449		St. a.	Kate White	24	18	66.1	15.8	5.2			1885	Erie, Pa.	Erie, Pa.
14040		St. a.	Kate Williams	164	110	112.6	29.0	9.8	288		1882	Cleveland, Ohio	Detroit, Mich.
161009		St. a.	Kate Wilson	15	10	48.4	12.6	4.5			1897	Buffalo, N. Y.	Erie, Pa.
14461		St. a.	Kate C. Stevens	104	62	85.0	25.5	6.8	60		1887	Stratford, Conn.	Bridgeport, Conn.

¹ Formerly at. a. Marion.

² Formerly *st. p. Belle of Calloun.

³ Formerly at. a. Pilot.

⁴ Formerly at. s. Erastus Baldwin.

a U. S. S. Kanawha, June 21, 1898.

β U. S. S. Seminole, June 6, 1898.

† Estimated.

‡ Composite.

MERCHANT STEAM VESSELS OF THE UNITED STATES—Continued.

Official No.	Signal letters.	Rig.	Name of vessel.	Gross tonnage.	Net tonnage.	Length.	Breadth.	Depth.	Nominal horsepower.	Indicated horsepower.	When built.	Where built.	Home port (where permanent document issues).
						<i>Feet.</i>	<i>Feet.</i>	<i>Feet.</i>					
145502		*St. p.	Katharine	146	146	125.0	26.0	4.0			1889	Jeffersonville, Ind.	Cairo, Ill.
161069		St. s.	Katharine W	59	37	74.7	19.0	6.0	200		1895	Philadelphia, Pa.	Philadelphia, Pa.
161077		St. s.	KATHARINE T. WILBUR	54	37	58.2	17.3	7.5			1895	Buffalo, N. Y.	Oswego, N. Y.
161121		St. s.	Katherine Francesca	75	51	72.8	17.9	9.4			1898	Athens, N. Y.	New York, N. Y.
81288		*St. p.	*Kathryn	67	67	104.0	21.5	3.5			1890	Elizabeth, W. Va.	Wheeling, W. Va.
161087		St. s.	Kathryn	84	57	77.9	20.0	9.2			1896	Tottenville, N. Y.	New York, N. Y.
161033		St. s.	Katie	89	45	86.3	20.0	9.0			1892	Baltimore, Md.	Norfolk, Va.
161068		*St. p.	Katie	28	28	75.9	16.0	2.5			1895	New Matamoras, Ohio	Wheeling, W. Va.
14245		St. s.	Katie Cook	39	19	57.5	15.2	5.8			1876	Parkersburg, Ore.	Coos Bay, Ore.
126720		St. s.	*Katie D.	24	12	45.7	15.0	7.0			1891	Brooklyn, N. Y.	New York, N. Y.
161044		St. y.	Katie Did	9	5	38.6	9.6	4.4			1893	Astoria, N. Y.	Do.
161108		St. p.	Katie Heinrich	248	144	120.9	24.0	4.0			1898	Seattle, Wash.	Seattle, Wash.
14418		St. s.	Katie Voight	18	9	50.0	13.0	5.5			1883	Wilmington, Del.	Philadelphia, Pa.
161011		St. y.	Katrina	20	10	73.0	9.0	4.0	150		1890	Bristol, R. I.	Bristol, R. I.
161093	K. M. W. G.	St. y.	Katrina	52	35	99.2	13.7	7.9			1897	do.	New York, N. Y.
14405		St. s.	*Katy	93	42	76.0	18.4	8.5			1868	San Francisco, Cal.	Pt. Townsend, Wash.
161055		St. s.	Kearsarge	16	8	47.5	12.0	5.2	150		1894	Boston, Mass.	Falmouth, Mass.
161061		St. s.	KEARSARGE	3,092	2,721	328.0	44.2	23.0			1894	Chicago, Ill.	Cleveland, Ohio.
161034		St. p.	Kelani	29	18	85	90.0	17.0	6.0		1892	Portland, Ore.	Portland, Ore.
135018		St. s.	Kelpie	118	19	61.4	16.3	4.5			1874	Salisbury, Mass.	Greenport, N. Y.
14484	K. G. J. P.	St. p.	Keeneboe	1,652	1,271	256.0	37.6	13.1			1889	Bath, Me.	Bath, Me.
14407		St. s.	Kennington	33	16	62.6	15.6	6.6			1882	Camden, N. J.	Philadelphia, Pa.
14012		St. p.	Kent	406	351	155.7	24.8	7.6	496		1854	Baltimore, Md.	Baltimore, Md.
14377		St. p.	Kenton	153	153	105.2	33.4	5.2			1879	Cincinnati, Ohio	Pudueh, Ky.
161119	K. N. W. B.	St. s. hp.	KEURSHAW	2,599	1,767	274.0	42.0	16.2		1,800	1899	Wilmington, Del.	Baltimore, Md.
161027		St. s.	Keatrel	59	14	59.0	12.3	5.2	20		1892	Charlestown, Mass.	Do.
14117		St. s.	Keystone	20	10	54.6	13.8	5.7	36		1861	Wilmington, Del.	Philadelphia, Pa.
14271		St. s.	Keystons	9	5	38.0	12.5	3.9			1872	Alexandria, Va.	Norfolk, Va.
14319		St. s.	Keystone	168	131	105.0	23.5	7.0	63		1875	Norfolk, Va.	Edenton, N. C.
14401		*St. p.	Keystone	40	40	71.0	16.0	4.0			1881	Pittsburg, Pa.	Pittsburg, Pa.
161014		St. s.	KEYSTONE	94	54	82.0	19.0	11.5	1250		1891	Buffalo, N. Y.	Marquette, Mich.
161016		St. s.	Keystone	21	14	55.6	11.3	5.6	100		1891	St. Leonards Creek, Md.	Baltimore, Md.
161046		St. y.	Keystone	21	13	53.3	11.7	5.0			1893	Nyack, N. Y.	New York, N. Y.
14493		*St. p.	Keystone State	599	599	225.0	37.0	6.0			1890	Harnar, Ohio	Pittsburg, Pa.
161025		St. p.	Key City	98	59	80.0	15.0	3.1	134		1891	Kingston, Tenn.	Nashville, Tenn.
14478		St. s.	Kickemuit	59	29	52.5	17.4	4.7			1848	Noank, Conn.	Providence, R. I.
161039		St. s.	King Philip	279	197	138.3	23.3	8.0	200		1893	Bath, Me.	Fall River, Mass.
14259		St. s.	Kingfisher	93	60	91.4	15.2	8.8	40		1872	Bristol, R. I.	Greenport, N. Y.
161080		St. p.	Kingfisher	27	27	74.6	16.1	2.5			1895	Mount Sterling, Mo.	Galveston, Tex.
14420	K. B. Q. V.	St. p.	Kingston	1,064	813	193.5	36.0	13.3			1843	Newburg, N. Y.	New York, N. Y.
14570		St. s.	*Kinkora	39	19	60.0	16.0	7.0			1881	Greenpoint, N. Y.	Savannah, Ga.
14411		*St. p.	Kinston	98	66	120.0	23.0	4.3	6		1882	Newbern, N. C.	Norfolk, Va.
161060		St. o. bt.	Kirk S. Blanchard	112	67	90.2	17.8	8.5			1887	Rochester, N. Y.	Plattsburg, N. Y.
14386		St. p.	Kit Carson	237	237	138.6	29.2	4.0	200		1880	South Stillwater, Minn.	La Crosse, Wis.
161089		St. s.	Kittie	7	5	27.0	6.8	3.5			1896	Caruthersville, Mo.	Memphis, Tenn.
161001		St. s.	Kittie Downs	34	16	63.2	16.4	6.1	150		1890	Ashtabula, Ohio	Cleveland, Ohio.
14413		St. s.	Kittie M. Forbes	968	775	209.0	34.9	14.1			1883	West Bay City, Mich.	Port Huron, Mich.
14454		St. s.	Klawack	21	10	52.5	12.9	6.5			1887	San Francisco, Cal.	Wrangel, Alaska.
161118		St. p.	Klickitat	118	95	71.5	21.5	6.0			1898	The Dalles, Ore.	Portland, Ore.
161120		St. s.	Klinquan	8	5	40.0	10.6	5.0			1896	Klinquan, Alaska	Sitka, Alaska.
86286		St. p.	*Klondike	23	15	62.8	15.7	4.0			1848	Grand Rapids, Mich.	Grand Haven, Mich.
161100		St. o.	Klondike	40	27	59.5	16.4	7.2			1816	Tuckerton, Pa.	Perth Amboy, N. J.
161673		St. p.	*Klondike	73	73	110.5	20.8	4.0			1891	Marietta, Ohio	Wheeling, W. Va.
161115		St. s.	Klondike	10	7	34.7	10.6	4.5			1898	Ballard, Wash.	Great Falls, Mont.
161112		St. s.	Klondyke	15	6	43.0	11.0	3.3			1898	Pensacola, Fla.	Pensacola, Fla.
161114		St. p.	Klondyke	400	242	120.8	27.5	5.8			1898	Dutch Harbor, Alaska	St. Michael, Alaska.
14289	J. N. F. L.	St. s. hp.	Knickerbocker	1,643	1,139	263.5	33.5	22.6			1873	Wilmington, Del.	New York, N. Y.
14292		St. s.	Knickerbocker	123	61	103.2	23.9	9.4	130		1873	Philadelphia, Pa.	Bath, Me.
14434		St. p.	Knight No. 2	247	146	137.0	32.8	4.5			1885	Marysville, Cal.	San Francisco, Cal.
14495		St. s.	Knight Templar	38	19	62.1	16.7	7.4			1890	Milwaukee, Wis.	Milwaukee, Wis.
14481		St. s.	Kodat	24	12	53.0	14.5	6.0	10	25	1839	San Francisco, Cal.	San Francisco, Cal.
14470		St. s.	Komuk	49	27	72.0	17.5	6.7			1888	Newburg, N. Y.	Albany, N. Y.
14379		St. p.	Koret	8	7	50.0	11.1	2.2	6		1880	Bull Pond, N. C.	Edenton, N. C.
161106		St. p.	Kotzebue	39	28	47.0	15.5	3.5			1898	Sausalito, Cal.	San Francisco, Cal.
161103		St. p.	Krata	48	30	82.0	18.0	3.5			1898	Black Rock, Ark.	Memphis, Tenn.
161000		St. s.	Kunkle Brothers	55	27	69.4	19.2	7.1			1890	Ashtabula, Ohio	Cleveland, Ohio.
			L.										
140618		St. s.	L. Birchhead	82	16	61.6	16.2	7.6			1883	Toledo, Ohio	Toledo, Ohio.
140963		St. s.	L. Boyer	199	156	87.0	25.0	7.9	150		1888	Brooklyn, N. Y.	New York, N. Y.
141021	K. G. P. H.	St. s.	L. Luckenbach	255	127	122.0	22.2	14.2	750		1889	Camden, N. J.	Do.

1 Formerly *st. p. The New Idea.

2 Formerly st. s. Crystal Water Co.

3 Formerly st. s. Everett.

4 Formerly st. p. Grand Island.

† Estimated.

5 Formerly *st. p. W. A. Hilton.

6 Formerly U. S. S. Katy.

7 Formerly st. s. Thomas F.

8 Formerly *st. p. Vesper.

MERCHANT STEAM VESSELS OF THE UNITED STATES—Continued.

Official No.	Signal letters.	Rig.	Name of vessel.	Gross tonnage.	Net tonnage.	Length.	Breadth.	Depth.	Nominal horsepower.	Indicated horsepower.	When built.	Where built.	Home port (where permanent document issues).
						Feet.	Feet.	Feet.					
141582		*St. p.	L. McNeill	145	71	93.3	22.2	5.7			1899	Jacksonville, Fla.	Jacksonville, Fla.
140678		St. s.	L. Ward	67	33	73.4	19.3	8.3			1884	Athens, N. Y.	New York, N. Y.
15405		St. s.	L. A. Belknap	50	25	75.4	17.5	6.5			1868	Philadelphia, Pa.	Portland, Me.
140563		St. s.	L. A. Schuitz	31	15	58.3	15.5	7.0			1882	Milwaukee, Wis.	Milwaukee, Wis.
141473		*St. p.†	L. B. +	13	10	63.2	10.3	3.2			1897	Jefferson City, Mo.	St. Louis, Mo.
140552		St. s.	L. B. Godfrey	32	16	63.0	14.5	7.0			1881	Fort Howard, Wis.	Milwaukee, Wis.
15303		St. s.	L. B. Johnson	43	21	60.8	15.3	8.1			1868	Chicago, Ill.	Chicago, Ill.
141421		St. s.	L. C. WALDO	4,244	2,290	387.3	48.0	23.8			1896	West Bay City, Mich.	Detroit, Mich.
140980		St. s.	L. D. Davis	17	11	47.5	12.0	4.8			1888	Erie, Pa.	Erie, Pa.
141349		*St. p.	L. E. PATTON	94	92	126.0	24.5	4.5			1894	Dubuque, Iowa	Memphis, Tenn.
140541		St. s.	L. H. Cutler	42	30	84.0	19.2	3.9	18		1882	Swift Creek, N. C.	Newbern, N. C.
140117		St. s.	L. J. Perry	54	35	77.0	16.6	5.1			1875	Port Gamble, Wash.	Seattle, Wash.
14708		St. s.	L. L. Lyon	76	88	88.4	18.3	10.5	50		1857	Cleveland, Ohio	Duluth, Minn.
141026		St. s.	L. P. Hill	22	11	58.8	14.8	5.6			1889	Fishcreek, Wis.	Milwaukee, Wis.
141328		St. s.	L. P. SMITH	73	36	67.0	18.2	9.1			1894	Cleveland, Ohio	Cleveland, Ohio.
15101		St. s.	L. Q. Rawson	15	7	52.0	13.0	5.0	12		1866	Sandusky, Ohio	Grand Haven, Mich.
15328		St. s.	L. S. Payne	14	7	57.6	13.2	5.0	10		1863	Buffalo, N. Y.	Do.
141584		St. p.	L. S. THORNE	1,217	1,217	304.0	57.0	7.3			1898	Dubuque, Iowa	New York, N. Y.
141472		St. s.	L. T. Haas	80	60	67.8	15.8	4.7			1897	Seattle, Wash.	Seattle, Wash.
141402		St. s.	L. W. Knapp	17	11	57.4	13.0	4.7			1895	Richmond, Ohio	Cleveland, Ohio.
141093		St. s.	La Camas	14	9	55.0	14.0	4.0			1890	Portland, Ore.	Seattle, Wash.
141557		St. s.	La Conner	297	199	118.8	25.4	6.4			1898	Seattle, Wash.	Do.
157363		St. s.	La Croso	81	40	78.5	22.9	5.8	150		1892	New Orleans, La.	New Orleans, La.
140187		St. s.	La Fayette	34	23	85.0	17.2	4.2	36		1876	Philadelphia, Pa.	Philadelphia, Pa.
15985		*St. p.	La Fayette Lamb	118	118	100.0	22.0	3.6			1874	Clinton, Iowa	La Crosse, Wis.
141478		St. s.	La Forosa	19	13	49.0	13.5	4.5	50		1897	Tottenville, N. Y.	Galveston, Tex.
140968		*St. p.	La Fourche	398	398	166.0	38.0	6.5			1888	Jeffersonville, Ind.	Shieldsboro, Miss.
141440	K. M. T. B.	St. shp.	LA GRANDE DUCHESSE	5,017	3,006	380.0	47.8	15.6	1,400	8,500	1896	Newport News, Va.	New Haven, Conn.
141050		St. s.	LA SALLE	1,921	1,596	286.0	38.0	19.0			1890	Cleveland, Ohio	Marquette, Mich.
141490		St. s.	La Tosca	16	12	50.0	10.5	4.0			1897	Chicago, Ill.	St. Louis, Mo.
140419		St. p.	Lackawanna	822	645	200.0	35.5	12.5			1880	Newburg, N. Y.	New York, N. Y.
140930	K. J. F. D.	St. s.	Lackawanna	2,015	1,595	280.0	39.2	21.6	1,000		1888	Cleveland, Ohio	Buffalo, N. Y.
140773	K. J. M. H.	St. y.	Ladoga	61	33	98.8	12.7	7.4	1106		1885	Bristol, R. I.	New York, N. Y.
141521		St. s.	Lady Benuey	12	8	52.0	10.2	4.4	140		1897	Ramon, R. I.	Brashear, La.
140991		St. p.	Lady Foswick	86	18	48.6	16.0	4.0			1889	New Haven, Conn.	Hartford, Conn.
140473		*St. p.	Lady Grace	189	189	134.5	28.4	4.6			1881	Clinton, Iowa	St. Louis, Mo.
141394		St. s.	Lady Jane	21	14	54.5	12.7	5.9	30		1895	Charlevoix, Mich.	Grand Haven, Mich.
141428		St. s.	Lady Lake	36	24	57.7	15.0	5.1	25	25	1896	Ballard, Wash.	Seattle, Wash.
140895		St. c. bt.	Lady Wimet	141	110	95.4	17.8	8.8			1887	Lockport, N. Y.	Buffalo, N. Y.
141478		St. s.	Lady of the Lake	79	54	68.5	16.0	5.5			1897	Seattle, Wash.	Seattle, Wash.
140700	K. C. M. H.	St. y.	Lagonda	120	80	126.0	19.5	10.0			1884	South Brooklyn, N. Y.	Philadelphia, Pa.
141432		St. s.	LAGONDA	3,647	3,017	375.6	45.8	23.3			1896	West Bay City, Mich.	Cleveland, Ohio.
140764		St. s.	Laguna	185	142	116.0	30.0	9.0	190		1885	San Francisco, Cal.	San Francisco, Cal.
141392		St. s.	Lakewood	74	40	80.8	19.8	5.8		40	1893	Hertford, N. C.	Edenton, N. C.
141412		*St. p.	Lake Palmyra	141	141	123.0	25.5	4.5	1136		1896	Kellogg Landing, La.	Vicksburg, Miss.
140875		St. p.	Lake Worth	21	12	65.0	14.0	3.0	14		1897	Jacksonville, Fla.	Key West, Fla.
141227		St. s.	Lakes-Cruiser	11	9	49.5	9.6	3.1	10		1892	Baltimore, Md.	Newbern, N. C.
140944	K. F. G. S.	St. s.	Lakme	529	404	176.8	38.8	12.6			1888	Port Madison, Wash.	San Francisco, Cal.
141078		St. s.	Lamberts Point	16	8	44.4	10.0	3.6			1867	Philadelphia, Pa.	Norfolk, Va.
140640	K. B. N. T.	St. shp.	Lampasas	2,236	2,236	329.0	45.5	21.5			1883	Chester, Pa.	New York, N. Y.
15984	J. P. K. F.	St. shp.	Lancaster	1,283	910	248.4	37.1	18.3	106		1874	Philadelphia, Pa.	Philadelphia, Pa.
141217		St. p.	LANCASTER	1,919	692	305.4	56.1	10.7	650		1892	Sparrows Point, Md.	Baltimore, Md.
141559		St. s.†	Lance	7	5	39.8	6.6	4.8			1898	Bridgeport, Conn.	Stamford, Conn.
141067		St. s.	Langlei Boys	387	286	151.0	30.0	11.2			1890	St. Clair, Mich.	Port Huron, Mich.
141160		St. s.	LANNAN	25	12	57.7	13.3	5.7	65		1891	Baltimore, Md.	Baltimore, Md.
140870		St. s.	Lansing	1,611	1,247	251.0	41.4	19.2			1887	Trenton, Mich.	Detroit, Mich.
14935		St. p.	Lark	216	153	98.2	23.9	8.0			1860	Brooklyn, N. Y.	New York, N. Y.
15653		*St. p.	Last Chance	50	50	98.2	17.8	8.0			1870	Burlington, Iowa	Omaha, Neb.
15576		St. s.	Laura	28	19	47.2	13.4	6.2	36		1869	Philadelphia, Pa.	Philadelphia, Pa.
140470		St. s.	Laura	185	158	112.0	26.7	8.0	200		1881	Boston, Mass.	Galveston, Tex.
141004		St. s.	Laura	27	15	64.0	14.7	2.4			1866	Goldboro, N. C.	Newbern, N. C.
141371		St. s.	Laura	9	9	54.0	8.0	2.4			1892	Pittsburg, Pa.	Wheeling, W. Va.
141418		*St. p.	Laura	38	38	85.3	16.4	3.6	35		1865	Attrowrock, Mo.	Brashear, La.
140650		St. s.	Laura B.	80	40	85.3	19.8	8.6			1883	Philadelphia, Pa.	Wilmington, Del.
141122		St. s.	Laura D.	135	122	101.8	27.1	5.7	120		1891	Toledo, Ohio	Toledo, Ohio.
141548		St. y.	Laura S.	33	28	76.0	15.1	6.7			1897	Benton Harbor, Mich.	Chicago, Ill.
140658		St. s.	Laura Hickler	19	14	41.2	9.5	5.2			1883	Buffalo, N. Y.	Marquette, Mich.
141482		St. s.	Laura Marion	12	9	69.0	10.4	4.0	20		1897	Groveland, Mass.	Newburyport, Mass.
140772		St. s.	Laura May	37	18	60.0	15.0	3.5			1885	Freedom, Pa.	Milwaukee, Wis.
140009		St. p.	Laura B. Treusch	36	26	54.0	14.0	6.3			1874	Baltimore, Md.	New York, N. Y.
140364		St. p.	Laura M. Starin	407	312	174.0	27.6	8.2			1879	Noank, Conn.	Do.
141364	K. M. D. P.	St. shp.	Laurada	1,256	956	230.1	30.2	17.8	1,200		1864	Middlesboro, England	Seattle, Wash.

† Formerly st. s. Lewis Pulver.

‡ Formerly st. s. Daniel McEwen, jr.

§ Formerly U. S. C. S. launch Sagadahoc.

¶ Formerly British st. shp. { a Koina. { b Empress.

† Estimated.

‡ Gasoline.

MERCHANT STEAM VESSELS OF THE UNITED STATES—Continued.

Official No.	Signal letters.	Rig.	Name of vessel.	Gross tonnage.	Net tonnage.	Length.	Breadth.	Depth.	Nominal horsepower.	Indicated horsepower.	When built.	Where built.	Home port (where permanent document issues).
141183		*St. p.	Laurance	62	56	Feet. 88.0	Feet. 26.2	Feet. 3.8			1891	Madison, Ind.	Cincinnati, Ohio.
14963		St. s.	Laurel	41	20	88.0	14.0	6.0	20		1861	St. Louis, Mo.	New Orleans, La.
141134		St. s.	Laurel	41	20	57.0	13.5	5.0			1891	Tottenville, N. Y.	Bridgeport, Conn.
141162		St. s.	Laurel	16	8	36.7	11.4	3.2			1891	Chicaco, Alaska	Pt. Townsend, Wash.
161633		St. y.	Laurel	18	9	41.2	9.0	3.6	†12		1890	Buffalo, N. Y.	Buffalo, N. Y.
140316		St. s.	Laurens	10	5	40.1	8.7	3.4			1878	Bath, Me.	Green Landing, Me.
141596	K. P. F. B.	St. y. §	Laurens	64	43	75.4	15.4	7.6			1899	Long Island City, N. Y.	New York, N. Y.
125462		St. s.	Laurence	16	10	43.0	12.4	5.3			1874	New York, N. Y.	Brunswick, Ga.
140946		St. s.	Lauretta Spedden	26	13	55.9	14.2	7.3	80		1888	Baltimore, Md.	Baltimore, Md.
141576		St. s.	Laurida	36	26	66.6	16.1	5.8			1898	Athens, N. Y.	Albany, N. Y.
141529		*St. p.	Lavelle Young	506	396	140.0	32.0	6.9			1898	Portland, Ore.	Portland, Ore.
141500		St. s.	Lavinia	29	19	58.0	13.0	3.6			1897	Palatka, Fla.	Jacksonville, Fla.
141585		St. y.	Lavrock	67	49	86.5	15.0	8.2		†150	1899	Port Jefferson, N. Y.	New York, N. Y.
15450		St. s.	Lawrence	447	334	135.5	25.8	11.0	325		1868	Cleveland, Ohio.	Chicago, Ill.
14138.9		*St. p.	Lawrence	259	129	106.0	33.6	7.4	†200		1895	Jacksonville, Fla.	New Haven, Conn.
15077		St. s.	Leader	198	135	118.4	21.9	7.2	91		1863	Kaighns Point, N. J.	Newark, N. J.
140313		St. s.	Leader	44	22	68.0	17.4	7.5	70		1878	Philadelphia, Pa.	New York, N. Y.
140451		St. s.	Leader	59	29	72.6	18.5	8.2	85		1881	do	Boston, Mass.
140507		St. s.	Leader	26	18	59.4	14.5	6.5	20		1882	do	Philadelphia, Pa.
140718		*St. p.	Leader	400	334	144.0	32.0	6.5			1884	Stockton, Cal.	San Francisco, Cal.
141416		St. s.	Leah	9	6	42.0	9.6	3.2			1896	Berwick, La.	Brashear, La.
141556		*St. p.	Leah	477	295	138.7	31.0	6.3			1898	St. Michael, Alaska	St. Michael, Alaska
141055		St. s.	Leatham D. Smith	46	23	70.3	15.7	7.6			1890	Milwaukee, Wis.	Port Huron, Mich.
141357	K. M. O. L.	St. shp.	LEBANON	1,485	1,157	245.0	37.4	22.4	1,000		1894	Philadelphia, Pa.	Philadelphia, Pa.
141313		St. s.	Le Baron	102	62	84.0	21.5	9.0	†450		1893	Wilmington, Del.	Wilmington, Del.
141453		St. p.	Lee Dulong	10	9	29.8	7.7	2.1			1896	Dubuque, Iowa.	St. Louis, Mo.
141100		St. p.	Lee H. Brooks	86	36	140.5	23.0	3.4			1890	Evansville, Ind.	Pittsburg, Pa.
141524	K. N. G. R.	St. shp.	LEELANAW	1,923	1,496	273.8	36.3	21.4			1886	Newcastle, England	New York, N. Y.
141497		*St. p. §	Lecon	27	17	50.0	14.0	2.3			1896	Carrollton, Ky.	Louisville, Ky.
140424		St. s.	Lehigh	1,704	1,503	238.2	36.1	15.4	350		1880	Wyandotte, Mich.	Erie, Pa.
15917		St. s.	Leland	366	318	148.0	27.6	11.2	175		1873	New Jerusalem, Ohio	Sandusky, Ohio.
141288		St. s.	Lena L.	16	8	46.5	13.3	6.0	15	40	1893	San Francisco, Cal.	Seattle, Wash.
141530		St. s.	Lena S.	18	14	47.5	15.0	4.6			1898	Northport, N. Y.	Coldspring, N. Y.
141255		St. s.	Lena Archer	7	7	45.0	9.0	4.0			1892	Hawesville, Ky.	Evansville, Ind.
140459		St. s.	Lena Knoblock	87	55	75.0	18.4	5.6			1881	Buffalo, N. Y.	Chicago, Ill.
140248		St. s.	Lena Mobray	15	15	50.0	11.0	3.5			1877	Mobile, Ala.	Mobile, Ala.
141118		*St. p.	Leni Leotli	75	60	90.0	18.4	3.0			1891	Pittsburg, Pa.	Pittsburg, Pa.
140902		St. s.	Lenoir	133	106	104.3	26.7	5.8	30		1887	Baltimore, Md.	Bridgeport, Conn.
120647		*St. p.	Leo	37	36	82.6	15.4	3.0			1886	Stillwater, Minn.	Peoria, Ill.
140520		St. s.	Leo	89	44	83.8	19.0	7.7			1882	Philadelphia, Pa.	Shieldsboro, Miss.
141419		St. s.	Leo	14	5	43.5	9.0	4.0			1896	Arkansas City, Ark.	Memphis, Tenn.
141595		St. s.	Leo	19	6	46.0	11.0	2.7			1899	Georgetown, Fla.	Jacksonville, Fla.
18728		St. s.	Leo Lennox	15	7	39.4	11.4	6.2	26		1871	Buffalo, N. Y.	Buffalo, N. Y.
141533		*St. p.	Leon	692	631	181.0	36.5	6.7			1898	San Francisco, Cal.	Ounalaska, Alaska
141020		St. s.	Leona	13	6	39.4	11.9	6.8			1889	Tonawanda, N. Y.	Buffalo, N. Y.
141027	K. G. N. S.	St. shp.	LEONA	3,328	2,330	314.0	46.2	20.3	2,500		1889	Chester, Pa.	New York, N. Y.
141547		St. y.	Leona	9	6	30.5	8.5	3.5			1898	Philadelphia, Pa.	Philadelphia, Pa.
15981		St. s.	Leonard Brightman	133	97	117.0	19.9	8.6			1874	Bristol, Me.	Greenport, N. Y.
140430		St. s.	Leonard Richards	97	48	86.4	20.8	9.6			1880	Athens, N. Y.	New York, N. Y.
141356		St. s.	Leonard J. Busby	126	68	90.7	26.3	9.7			1894	Tomkins Cove, N. Y.	Do.
141315		St. s. §	Leonora	27	13	64.0	14.0	5.2			1893	Lake Charles, La.	Lake Charles, La.
141532		St. s.	Leonora	7	5	41.9	8.2	3.3			1894	Portland, Ore.	Astoria, Ore.
141541		*St. p.	Leota	36	24	50.5	16.0	3.5			1898	Alameda, Cal.	San Francisco, Cal.
141519		*St. p.	Le Réve	49	31	67.0	17.7	2.6			1897	Palatka, Fla.	Jacksonville, Fla.
140919		*St. p.	Leroy	66	48	60.0	14.0	2.7	†35		1888	Greenville, Miss.	New Orleans, La.
141442		*St. p.	Leroy	142	142	120.5	23.4	4.2			1896	Levana, Ohio	Wheeling, W. Va.
141143		St. s.	LK ROY BROOKS	41	25	75.0	14.6	7.6			1891	Toledo, Ohio	Sandusky, Ohio.
141526		St. s.	Leschi	12	8	41.8	8.5	3.3			1898	Seattle, Wash.	Seattle, Wash.
141334		St. s.	Leslie	38	19	67.0	15.5	7.0	300		1894	South Haven, Mich.	Chicago, Ill.
141320		St. s.	Lester L.	12	6	40.5	12.1	4.3	†25		1894	Kennebunk Port, Me.	Portsmouth, N. H.
141592		St. s.	Leviathan	109	70	80.9	26.1	7.3			1899	Richmond, Me.	Bath, Me.
141250		*St. s.	Levi H. Pelton	46	23	70.0	18.4	11.0			1892	Jacksonville, Fla.	Jacksonville, Fla.
141092		St. s.	Levi J. Workum	183	183	154.5	30.0	4.8			1890	Levana, Ohio	Cincinnati, Ohio.
141087		St. s.	Lewis Penoyer	81	65	72.0	17.7	7.0	125		1890	Lake Charles, La.	Lake Charles, La.
140849		St. s.	Lewis Pulver	71	35	80.0	19.3	8.4			1886	Athens, N. Y.	New York, N. Y.
140625		St. s.	Lewis D. Black	66	56	92.0	18.5	5.4			1883	Rondout, N. Y.	Albany, N. Y.
116110		St. s.	Lewiston	1,808	1,342	272.3	38.1	18.5			1886	Wyandotte, Mich.	Buffalo, N. Y.
141361		*St. p.	Lewiston	513	487	165.0	34.4	5.3	600		1894	Riparia, Wash.	Portland, Ore.
141099		St. p.	Lexington	58	58	121.0	22.4	3.6			1890	Point Pleasant, W. Va.	Wheeling, W. Va.
115-23		St. s.	Libbie	29	14	54.0	15.5	6.5			1881	Poughkeepsie, N. Y.	New York, N. Y.
141153		St. y.	Libbie	11	5	44.0	9.0	4.9			1890	Phenix, N. Y.	Do.

† Formerly st. s. Val Walter.

‡ Formerly st. s. Col. W. P. Craighill.

§ Formerly British st. shp. Earnwell.

* Formerly *st. p. Frankie Folsom.

† Formerly st. s. Newsboy.

‡ Formerly st. s. Susan E. Peck.

§ Formerly st. s. Samuel W. Morris.

¶ U. S. S. Lebanon, April 21, 1898.

† Estimated.

‡ Composite.

§ Gasoline.

MERCHANT STEAM VESSELS OF THE UNITED STATES—Continued.

Official No.	Signal letters.	Rig.	Name of vessel.	Gross tonnage.	Net tonnage.	Length.	Breadth.	Depth.	Nominal horsepower.	Indicated horsepower.	When built.	Where built.	Home port (where permanent document issues).
140528		St. s.	Liberty	14	10	40.6	11.5	5.7			1882	Brooklyn, N. Y.	New York, N. Y.
140998		St. s.	Liberty	31	15	66.7	14.9	5.9			1889	Sturgeon Bay, Wis.	Milwaukee, Wis.
141011		St. s.	Liberty	143	126	96.8	18.3	5.5			1889	Fort Howard, Wis.	Chicago, Ill.
141014		*St. p.	Liberty	351	351	164.0	34.4	5.0			1889	Harmar, Ohio	Wheeling, W. Va.
141017		St. s.	Liberty	60	30	66.0	18.2	8.7			1889	Baudon, Oreg.	San Francisco, Cal.
141214		St. s.	Liberty	21	10	55.1	12.6	6.1			1892	Chicago, Ill.	Milwaukee, Wis.
141502		*St. p. §	Liberty	39	39	79.3	18.0	3.2			1894	Randolph Heights, Mo.	Kansas City, Mo.
15969		St. s.	Lightning	48	24	74.6	16.5	8.0	61		1874	Camden, N. J.	Philadelphia, Pa.
140715		St. s.	Lila May Hardy	19	9	51.5	13.1	5.1			1884	Jersey City, N. J.	New York, N. Y.
140584		St. s.	Lillian	17	8	55.0	13.5	4.0			1883	Rainier, Oreg.	Juneau, Alaska.
140964		St. s.	Lillian	25	17	57.5	11.2	5.3	22	32	1888	San Francisco, Cal.	Yaquina, Oreg.
141041		St. s.	LILLIAN	17	9	62.1	11.6	3.5	50		1889	New York, N. Y.	Jacksonville, Fla.
141439		St. s.	Lillian	17	11	48.0	11.6	5.0			1896	Athens, N. Y.	Albany, N. Y.
111470		St. s.	Lillian	34	19	61.5	16.6	6.5	30	50	1897	San Francisco, Cal.	San Francisco, Cal.
141449		St. s. §	Lillian Annie	9	6	41.0	11.0	3.4	10		1894	West Palm Beach, Fla.	Newbern, N. C.
91958		St. y.	Lillie	53	43	83.7	17.3	4.2			1883	Canajoharie, N. Y.	Do.
140010		St. y.	Lillie	31	26	69.0	15.0	4.8			1872	Brooklyn, N. Y.	Detroit, Mich.
141267		*St. p.	Lillie	61	61	120.0	26.0	3.5	100		1893	Jonesville, La.	New Orleans, La.
141573		*St. p.	Lillie	10	7	46.0	9.8	3.5			1898	Pocomoke, City, Md.	Chincoteague, Va.
141126		St. s.	Lillie A	11	5	46.8	11.0	3.7			1891	Bay City, Mich.	Marquette, Mich.
141575		*St. p.	Lillie M. Barlow	46	46	119.0	18.2	2.6			1898	Natchitoches, La.	New Orleans, La.
141199		St. s.	Lillie M. Graham	49	24	65.0	17.0	7.6	†100		1892	Philadelphia, Pa.	Philadelphia, Pa.
140992		St. s.	Lily	104	79	94.8	23.5	6.4			1889	Mount Clemens, Mich.	Detroit, Mich.
141593		St. s.	Lily and Howard	88	70	90.0	22.8	6.2			1899	Coal Landing, Va.	Alexandria, Va.
15661		St. s.	Lime Rock	149	130	116.0	25.0	6.8			1870	Newburg, N. Y.	New York, N. Y.
141075		St. s.	Lina	31	20	64.7	13.8	4.4			1890	Perth Amboy, N. J.	Newark, N. J.
141499	K. N. D. C.	St. s.	Lincoln	996	532	203.4	37.9	12.6			1897	Bath, Me.	Bath, Me.
141520		*St. p.	Linda	40	40	78.2	19.7	3.4			1897	Shreveport, La.	New Orleans, La.
141561		*St. p.	Linda	692	631	181.0	36.5	6.7			1898	Unalakleet, Alaska	St. Michael, Alaska.
140506		St. s.	Linden	66	38	70.0	17.6	7.0			1881	South Amboy, N. J.	New York, N. Y.
141370		St. s.	Linden	894	708	206.0	35.0	12.6			1895	Port Huron, Mich.	Port Huron, Mich.
141147		St. s.	Lindrup	42	28	63.2	15.5	6.3	50		1891	Manistee, Mich.	Milwaukee, Wis.
141213	K. L. J. G.	St. y.	Linta	40	28	73.2	14.0	6.0			1892	Nyack, N. Y.	New York, N. Y.
161634		St. s.	Linus	28	14	50.0	12.0	4.0			1890	Point Washington, Fla.	ensacola, Fla.
140022		*St. p.	Lion	38	38	101.5	19.5	2.6			1875	Lyons, Iowa	La Crosse, Wis.
141386		St. p.	Little Ben	33	33	70.6	18.0	2.8			1895	Pomeroy, Ohio	Wheeling, W. Va.
76158		*St. p.	Little Bill	110	110	122.0	23.0	4.0			1880	Pittsburg, Pa.	Pittsburg, Pa.
141466		*St. p.	Little Charley	82	82	118.6	23.2	3.4			1895	Eastwood Landing, Ky.	Evansville, Ind.
141343		*St. p.	Little Clyde	99	78	105.0	20.0	3.0			1894	Spottsville, Ky.	Do.
140484		*St. p.	Little Dick	126	126	123.0	23.7	4.0			1881	Pittsburg, Pa.	Pittsburg, Pa.
141471		St. s. §	Little Drummer	9	9	35.0	9.2	2.5			1897	Rosiclare, Ill.	Paducah, Ky.
140486		*St. p.	Little Fred	126	126	129.0	24.0	3.6			1881	Pittsburg, Pa.	Pittsburg, Pa.
140343		St. s.	Little Giant	26	13	43.0	13.0	5.0			1878	Gloucester, Mass.	Gloucester, Mass.
141505		St. s.	Little Giant	8	7	35.8	9.0	3.9			1898	New Wharcom, Wash.	Pt. Townsend, Wash.
140637		*St. p.	Little Ike	135	98	96.0	21.6	3.9			1883	Pittsburg, Pa.	Pittsburg, Pa.
141528		St. s.	LITTLE JOE	6	5	31.0	7.0	2.1			1898	Evansville, Ind.	Evansville, Ind.
141253		*St. p.	Little Lafe	56	56	84.0	24.2	3.0			1892	Manchester, Ohio	Cincinnati, Ohio.
140861		St. s.	Little Mac	25	19	60.0	10.7	2.5			1886	Buffalo, N. Y.	Cape Vincent, N. Y.
140670		*St. p.	Little Mand	24	24	52.0	13.3	2.3			1883	Wirt, W. Va.	Cincinnati, Ohio.
140734		*St. p.	Little Mand	58	58	92.0	20.0	3.4			1882	Sioux City, Iowa	Omaha, Nebr.
15993		St. s.	Little Nellie	10	5	40.0	12.0	3.6			1874	New York, N. Y.	New York, N. Y.
140501		St. s.	Little Nora	17	8	47.6	12.9	6.0			1881	Baltimore, Md.	Baltimore, Md.
141461		*St. p.	Little Queen	29	24	82.2	14.3	2.8			1896	Middleport, Ohio	Wheeling, W. Va.
141318		St. p.	Little Silver	428	286	159.9	25.8	7.8	40		1893	Tomkins Cove, N. Y.	Perth Amboy, N. J.
15743		St. s.	Little Round Top	46	23	66.5	17.7	7.6			1871	Ellsworth, Me.	Ellsworth, Me.
141518		*St. p.	Little William	222	155	110.7	24.4	4.8			1897	Hawkinsville, Ga.	Brunswick, Ga.
141411		St. s.	Little Willie	31	31	61.0	13.0	5.5			1895	Troy, Ind.	Evansville, Ind.
85873		*St. p.	Little Tom Moss	98	66	90.0	22.0	3.0	56		1885	Evansville, Ind.	Do.
140973		St. s.	Lively	12	6	43.6	14.0	3.8	†20		1874	Mare Island, Cal.	Wrangell, Alaska.
14889		St. s.	Livingston	78	53	70.0	24.8	6.8			1833	Saugerties, N. Y.	Albany, N. Y.
141005	K. F. J. D.	*St. p.	Livingstone	2,134	1,622	281.0	41.0	20.0			1889	Wyandotte, Mich.	Detroit, Mich.
15227		St. p.	Lizzie	124	90	90.0	17.5	4.6	50		1867	San Francisco, Cal.	San Francisco, Cal.
48188		St. s.	Lizzie	119	75	103.6	18.0	8.8			1863	Chester, Pa.	New Haven, Conn.
140356		St. s.	Lizzie	14	13	38.8	15.0	5.7			1879	Oyster Bay, N. Y.	Coldspring, N. Y.
140955		St. s.	Lizzie	13	6	48.0	12.7	4.5			1888	Toledo, Ohio	Toledo, Ohio.
141247		St. s.	Lizzie	6	6	37.0	7.0	4.0			1892	Sheffield, Ala.	Evansville, Ind.
110783		St. s.	Lizzie H	15	7	49.0	9.5	4.3			1888	Alexandria Bay, N. Y.	Ogdensburg, N. Y.
140548		St. s.	Lizzie H	34	24	63.0	18.8	4.7			1882	Tottenville, N. Y.	New York, N. Y.
140823		*St. p.	Lizzie Bay	198	198	181.0	30.8	4.0			1886	Madison, Ind.	Cincinnati, Ohio.
141494		St. s.	Lizzie Blades	19	10	49.0	13.2	3.7			1897	Newbern, N. C.	Newbern, N. C.
140939		St. s.	Lizzie Burras	155	105	89.7	20.2	4.9			1888	do	Edenton, N. C.
140114		St. s.	Lizzie Colburn	130	65	111.5	18.0	8.8	50		1875	Boothbay, Me.	Tappanhook, Va.

† Formerly st. y. Melicent.
 ‡ Formerly st. a. V. H. Wright.

§ Formerly st. p. J. McCreighton.
 ¶ Formerly *st. p. Gertie Pool.

* Formerly U. S. C. S. st. a. Lively.
 † Formerly st. a. R. H. Southgate.

‡ Estimated.
 † Composite.

§ Gasoline.
 † Electric.

MERCHANT STEAM VESSELS OF THE UNITED STATES—Continued.

Official No.	Signal letters.	Rig.	Name of vessel.	Gross tonnage.	Net tonnage.	Length.	Breadth.	Depth.	Nominal horsepower.	Indicated horsepower.	When built.	Where built.	Home port (where permanent document issues).
						Feet.	Feet.	Feet.					
141022		St. c. bt.	Lizzie Crandall	135	108	93.0	17.4	8.6			1889	Lockport, N. Y.	Buffalo, N. Y.
140550		St. s.	Lizzie Crawford	52	26	67.4	17.5	8.0	130		1882	Camden, N. J.	Philadelphia, Pa.
140403		St. s.	Lizzie Frank	36	28	59.2	14.0	5.3	20		1880	Grand Haven, Mich.	Mobile, Ala.
15827		*St. p.	Lizzie Gardner	82	82	143.6	21.0	3.6			1871	Cincinnati, Ohio	La Crosse, Wis.
140212		St. s.	Lizzie Henderson	146	58	121.3	23.5	7.8	50		1876	Philadelphia, Pa.	New York, N. Y.
126431		St. s.	Lizzie Madden	690	517	175.0	34.0	13.0			1887	Detroit, Mich.	Port Huron, Mich.
115505		St. s.	Lizzie Massey	23	11	50.0	13.4	5.0	36		1868	Pettys Island, N. J.	Newbern, N. C.
140568		*St. p.	Lizzie Townsend	177	88	129.6	26.0	3.5			1882	Brownsville, Pa.	Wheeling, W. Va.
140572		St. s.	Lizzie Walsh	37	22	65.0	14.0	6.0	25		1882	Grand Haven, Mich.	Grand Haven, Mich.
140180		St. s.	Lizzie Wyman	77	47	83.5	18.0	7.0			1876	Damariscotta, Me.	New York, N. Y.
140677		St. s.	Lizzie E. Woodend	67	42	61.6	15.9	4.5			1883	Northport, N. Y.	Do.
140834		St. s.	Lizzie M. Conklin	86	54	88.0	23.0	6.9		300	1886	Tottenville, N. Y.	Do.
141012		St. s.	Lizzie M. Snow	17	9	35.7	9.9	3.9	15		1889	Brewer, Me.	Bath, Me.
92665	K. M. H. Q.	St. y.	¹ LLEWELLYN	92	63	127.3	16.3	9.1			1895	Wilmington, Del.	New York, N. Y.
140890		St. s.	Llewellyn	12	7	39.9	10.0	4.9			1885	Rye, N. Y.	Do.
150120	K. C. G. F.	St. y.	³ Loando	42	27	88.4	16.9	5.2	99		1877	Greenpoint, N. Y.	Do.
141463		*St. p.	Lois	35	35	75.2	18.9	3.1			1896	Waverly, Mo.	Kansas City, Mo.
141390		*St. p.	Lola	12	10	71.0	13.3	2.3	30		1895	Peoria, Ill.	Peoria, Ill.
141171		St. s.	Lola M.	35	17	58.2	15.9	5.0	40		1891	Tottenville, N. Y.	Cold-spring, N. Y.
141133		St. y.	Lolita	13	6	43.6	10.0	4.8	150		1891	Boston, Mass.	Boston, Mass.
141436		St. y.	Loma	9	7	37.7	6.1	3.9	20		1896	Chicago, Ill.	Chicago, Ill.
140623		St. s.	Lone Fisherman	12	6	42.8	9.0	4.3	16		1883	Seattle, Wash.	Juneau, Alaska.
141082		*St. p.	Lone Star	48	48	84.0	20.0	5.0			1890	Rock Island, Ill.	Rock Island, Ill.
141429		*St. p.	Lone Star	73	40	81.0	18.9	3.3			1896	Berwick, La.	Brashear, La.
141385		St. s.	Longport	20	14	70.1	14.4	5.0			1895	Nyack, N. Y.	Somers Point, N. J.
140399		*St. p.	Long Beach	519	360	150.5	32.0	10.5	400		1880	Wilmington, Del.	New York, N. Y.
15921		*St. p.	Longfellow	93	93	112.0	19.6	4.3			1872	Jeffersonville, Ind.	Evansville, Ind.
140626		St. s.	Longfellow	413	218	146.5	27.0	12.4			1883	Boston, Mass.	New York, N. Y.
140784		St. s.	Long Island	163	106	103.0	29.0	8.4			1885	Brooklyn, N. Y.	Do.
141270		St. s.	LONG ISLAND	409	225	132.5	28.0	9.8	700		1893	Philadelphia, Pa.	Greenport, N. Y.
15080		St. s.	Lookout	25	12	51.1	13.6	5.8	52		1862	Camden, N. J.	Philadelphia, Pa.
141282	K. L. R. H.	St. y.	Loon	18	9	56.6	6.2	5.7			1893	Bristol, R. I.	Bristol, R. I.
141378		*St. p.	Lora	44	44	70.0	12.0	2.5	20		1895	Chattanooga, Tenn.	Chattanooga, Tenn.
141496		St. s. †	Lora	25	17	42.2	24.4	3.5			1896	Arlington, Oreg.	Portland, Oreg.
141155		St. s.	Lorain L.	190	145	86.9	20.1	8.5	60		1891	South Haven, Mich.	Grand Haven, Mich.
141598		*St. p.	Lorelei	23	16	51.0	10.7	1.3			1898	Skagway, Alaska	Skagway, Alaska.
140976		St. s.	Lorena	36	22	64.0	15.0	4.7		15	1888	Charleston, S. C.	Charleston, S. C.
141400		*St. p.	Lorena	287	287	141.2	31.5	5.6			1895	Marietta, Ohio	Wheeling, W. Va.
141568		*St. p.	Lorenda	49	49	50.0	17.0	5.0			1898	St. Michael, Alaska	St. Michael, Alaska.
140649		St. s.	Lorenzo Dimick	42	21	65.8	16.0	8.0			1883	Buffalo, N. Y.	Port Huron, Mich.
141396		St. s.	Loretta	9	6	31.2	7.1	3.6			1895	do	Buffalo, N. Y.
140845		St. s.	Loretto	19	9	54.5	11.2	5.5			1886	Brooklyn, N. Y.	New Haven, Conn.
140994		St. s.	Loretto K	34	17	57.5	16.2	6.8			1888	Tottenville, N. Y.	New York, N. Y.
140911		St. bge.	Lorillard's Brick Works No. 1.	228	194	125.0	29.0	7.5			1887	Wilmington, Del.	Do.
150305	K. J. D. T.	St. y.	⁴ Lorna	43	29	96.6	12.8	5.8			1883	Bristol, R. I.	Do.
141503		St. s.	Lorna	19	13	37.3	14.0	6.9			1897	Portland, Me.	Portland, Me.
141129		*St. p.	Lorna Doone	25	16	51.0	8.0	2.4			1891	Fort Smith, Ark.	Memphis, Tenn.
141403		*St. p.	Lorna Doone	36	30	64.0	12.3	3.5			1895	St. Paul, Minn.	St. Louis, Mo.
141374		St. s.	Lorraine	59	37	74.7	19.0	6.0	200		1895	Philadelphia, Pa.	Philadelphia, Pa.
141569		*St. p.	Los Angeles	29	18	48.0	16.0	4.0			1898	St. Michael, Alaska	St. Michael, Alaska.
15816		St. p.	Lota	166	138	108.4	21.0	6.3	87		1871	Baltimore, Md.	Philadelphia, Pa.
140452		St. s.	Lotta	141	97	96.1	22.0	6.7			1881	Athens, N. Y.	Charleston, S. C.
141551		*St. p.	Lotta Talbot	342	216	145.7	24.8	4.2			1898	Seattle, Wash.	Seattle, Wash.
140038		St. s.	Lottie	25	13	57.5	14.0	6.5	40		1873	Stockton, Cal.	San Francisco, Cal.
140517		St. s.	Lottie	49	24	65.0	18.8	5.3			1882	Apalachicola, Fla.	Apalachicola, Fla.
141331		St. s.	Lottie and May	13	6	44.9	11.9	5.7		182	1894	East Boothbay, Me.	Portland, Me.
126262		*St. p.	⁵ Lotus	22	20	76.5	12.1	2.9			1884	Havana, Ill.	Louisville, Ky.
140898		St. s.	Lotus	52	26	89.0	14.3	6.0			1887	Ogdensburg, N. Y.	Ogdensburg, N. Y.
141293		St. s.	Lotus	219	188	110.5	22.0	8.7		60	1893	Manitowoc, Wis.	Marquette, Mich.
141319		*St. p.	Lotus	28	7	80.0	16.0	3.0			1893	Rock Island, Ill.	La Crosse, Wis.
141200		St. y.	Lotus Seeker	15	2	69.9	8.7	4.8	100		1892	Bristol, R. I.	Cape Vincent, N. Y.
141489		St. s.	Lou	26	19	61.6	13.8	3.6			1897	Richmond, Va.	Richmond, Va.
140644		St. s.	Lou A. Cummings	62	41	83.3	16.3	7.6		45	1883	Grand Haven, Mich.	Grand Haven, Mich.
141554	K. P. H. C.	St. y.	LOUDOUN	168	114	119.9	17.2	7.5			1898	Elizabethport, N. J.	New York, N. Y.
140595		St. s.	Louie	22	11	53.6	13.3	6.6			1882	Baltimore, Md.	Baltimore, Md.
141492		St. s.	Louis Banks	18	12	51.1	12.6	5.5			1897	Buffalo, N. Y.	Dunkirk, N. Y.
140989		*St. p.	Louis Houck	913	620	210.0	37.0	6.0	800		1889	Madison, Ind.	St. Louis, Mo.
140894		St. s.	Louis Miller	15	8	36.0	8.8	3.6		25	1887	Buffalo, N. Y.	Buffalo, N. Y.
15747		St. s.	Louis Osborn	32	16	55.0	16.0	6.0			1871	Gloucester, Mass.	Boston, Mass.
140559		St. s.	Louis Pahlow	366	290	155.4	30.4	10.5			1882	Milwaukee, Wis.	Chicago, Ill.
141445		St. s.	Louis Peterson	9	6	31.2	7.1	3.6			1896	Buffalo, N. Y.	Buffalo, N. Y.

¹ Formerly st. a. Chenango.

² Formerly st. y. Marietta.

³ Formerly st. y. Promise.

⁴ Formerly st. y. Permelia.

⁵ Formerly st. p. City of Havana.

† Estimated.

‡ Naphtha.

MERCHANT STEAM VESSELS OF THE UNITED STATES—Continued.

Official No.	Signal letters.	Rig.	Name of vessel.	Gross tonnage.	Net tonnage.	Length.	Breadth.	Depth.	Nominal horsepower.	Indicated horsepower.	When built.	Where built.	Home port (where permanent document issues).
						Feet.	Feet.	Feet.					
141061		St. p.	Louisa	280	192	101.0	25.0	5.0			1890	Dublin, Ga.	Georgetown, S. C.
141225		St. s.	Louisa	59	29	71.8	18.0	8.1	125		1892	Baltimore, Md.	Norfolk, Va.
141522		St. sp.	Louisa	9	9	90.0	9.0	1.8			1897	Hubbardtown, W. Va.	Cincinnati, Ohio.
140933		St. s.	Louisa and Alice	36	18	60.0	17.2	7.0			1848	Boston, Mass.	Marblehead, Mass.
12826	H. K. T. J.	St. p.	Louise	409	222	173.0	26.6	8.3			1863	Keyport, N. J.	Newport News, Va.
15347	J. C. M. W.	St. s.	Louise	1,023	718	231.7	33.0	8.8	1,280		1864	Wilmington, Del.	Camden, N. J.
15957		St. s.	Louise	15	7	44.0	12.0	5.8			1873	Buffalo, N. Y.	Port Huron, Mich.
140288		St. s.	Louise	83	43	86.6	19.3	8.1	80		1878	Sandusky, Ohio.	Sandusky, Ohio.
140427		St. s.	Louise	105	59	94.5	20.0	7.4	200		1880	Camden, N. J.	Galveston, Tex.
140505		St. s.	Louise	40	40	78.7	16.5	8.8			1881	Evansville, Ind.	Evansville, Ind.
140620		St. p.	Louise	167	129	91.6	22.0	4.2	66		1883	Seabeck, Wash.	Pt. Townsend, Wash.
140641		St. s.	Louise	27	17	68.2	13.8	5.4			1883	Farmingdale, Me.	Charleston, S. C.
140710		St. y.	Louise	85	26	56.7	20.8	5.5			1884	Detroit Mich.	Sandusky, Ohio.
140888		St. s.	Louise	126	32	111.4	29.5	7.0	162		1887	Livingston Parish, La.	New Orleans, La.
141071		St. p.	Louise	129	70	88.0	18.5	6.8			1890	Mount Pleasant, S. C.	Charleston, S. C.
141265		St. y.	Louise	43	24	91.7	14.0	8.1	1175		1893	Bristol, R. I.	Cape Vincent, N. Y.
141414		St. s.	Louise	18	9	47.3	12.0	5.0			1898	Petersburg, Va.	Norfolk, Va.
141443		St. p.	Louise	9	9	60.4	9.5	2.0			1896	Cincinnati, Ohio	Cincinnati, Ohio.
141460		St. p.	Louise	49	24	65.5	14.0	2.5			1896	Poplar Bluff, Mo.	Memphis, Tenn.
141572		St. p.	Louise	717	451	165.0	36.5	5.0			1898	Unalaska, Alaska.	St. Michael, Alaska.
141543		St. s.	Louise B.	14	6	41.2	11.1	3.2			1898	Chicago, Ill.	Chicago, Ill.
140885		St. s.	Louise Harbrecht	26	21	44.0	9.9	5.2	30		1886	Buffalo, N. Y.	Buffalo, N. Y.
141217		St. p.	Louise Harvey	26	19	62.2	12.0	3.3		25	1894	New Orleans, La.	New Orleans, La.
140380	J. T. P. M.	St. sp.	Louisiana	2,849	1,855	320.0	39.0	14.9			1878	Chester, Pa.	New York, N. Y.
140882		St. s.	Louisiana	1,753	1,259	267.0	39.6	20.0			1887	Marine City, Mich.	Cleveland, Ohio.
140917		St. p.	Louisiana	56	30	98.2	18.1	4.6	58		1888	New Orleans, La.	New Orleans, La.
141431		St. p.†	Louisville	23	7	70.0	14.2	3.2			1896	do	Do.
141083		St. s.	Lovey	7	5	46.3	9.9	3.4			1890	Berwick, La.	Do.
141325		St. s.	Lovie Randall	12	8	45.6	10.8	4.0	25		1892	Washington, D. C.	Washington, D. C.
141154		St. s.	Lovisa	18	9	53.1	13.8	5.1			1891	Lorain, Ohio	Chicago, Ill.
140893		St. s.	Lowell M. Palmer	119	59	91.0	22.5	10.0	400		1887	Philadelphia, Pa.	New York, N. Y.
141142		St. s.	Lubec	50	25	69.5	18.0	6.3			1891	Portland, Me.	Lubec, Me.
140227		St. s.	Luce Brothers	88	62	94.0	18.0	8.0	75		1877	New London, Conn.	Newburyport, Mass.
140703		St. y.	Lucile	19	13	64.0	9.2	4.9	154		1884	Bristol, R. I.	Bath, Me.
140768		St. y.	Lucile	41	24	84.6	11.5	7.9			1886	do	Plymouth, Mass.
150504		St. s.	Lucile	136	106	80.2	19.1	6.7			1883	Marine City, Mich.	Marquette, Mich.
141580		St. s.	Lucile	18	10	50.0	10.5	5.3			1898	Berkley, Va.	Norfolk, Va.
141283		St. s.	Lucile Ross	49	24	70.7	16.6	7.6			1893	Baltimore, Md.	Richmond, Va.
141048		St. p.	Lucile Borden	45	45	86.0	14.0	2.5			1890	Knoxville, Tenn.	Chatanooga, Tenn.
140943		St. y.	Lucille	21	10	55.0	11.6	4.4			1888	Detroit, Mich.	Detroit, Mich.
141552		St. p.	Lucille Nowland	472	298	170.0	33.0	3.5			1898	Pittsburg, Pa.	Memphis, Tenn.
141537		St. s.	Lucrotia	37	21	57.3	14.8	7.0			1898	Bristol, Me.	S. W. Harbor, Me.
15866		St. s.	Lucey	116	76	106.7	20.3	7.2	95		1872	Norfolk, Va.	Norfolk, Va.
140614		St. s.	Lucey	9	9	45.5	12.0	5.1			1883	Seattle, Wash.	Juneau, Alaska.
141571		St. p.	Lucey	20	14	50.0	18.8	3.8			1898	Mermenton, La.	Brashear, La.
141446		St. s.	Lucey F.	19	13	62.6	11.4	4.3	50	50	1896	Middletown, Conn.	Hartford, Conn.
140503		St. s.	Lucey Coles	36	36	78.4	15.8	4.0			1881	Ashland, Ky.	Cincinnati, Ohio.
141033		St. o. bt.	Lucey H. Bullard	81	61	98.0	14.0	8.5			1889	Rome, N. Y.	Albany, N. Y.
141540		St. p.	Luella	52	46	65.0	17.0	3.0			1898	Stockton, Cal.	Chicago, Ill.
141579	K. N. V. G.	St. s.	Luella	412	243	137.2	32.5	10.6	125	300	1898	Florence, Ore.	San Francisco, Cal.
141053		St. p.	Luella Brown	102	102	128.0	22.3	4.5			1890	Wheeling, W. Va.	Cairo, Ill.
141224		St. s.	Luise M.	18	9	53.0	11.9	5.0			1892	Shoebogyan, Wis.	Milwaukee, Wis.
14722		St. s.	Luke Hoyt	12	6	45.3	11.3	4.6	15		1863	Philadelphia, Pa.	Boston, Mass.
141408		St. p.	Luke Pryor, jr.	68	68	103.0	18.0	3.0	50		1895	Decatur, Ala.	Nashville, Tenn.
141084		St. p.	Lula F.	51	37	98.0	15.1	2.6			1890	Palcatine, W. Va.	Wheeling, W. Va.
141415		St. p.	Lula E. Warren	90	78	122.0	22.5	3.3	150		1896	Johnsonville, Tenn.	Nashville, Tenn.
140298		St. s.	Lulle	10	7	40.8	7.7	2.4	8		1876	Perth Amboy, N. J.	Perth Amboy, N. J.
140922		St. s.	Lulu Eddy	19	9	51.3	14.3	5.4			1888	West Bay City, Mich.	Port Huron, Mich.
140932		St. s.	Lulu M. Ray	27	17	56.0	12.5	6.0			1888	Ludington, Mich.	Duluth, Minn.
141128		St. p.	Lumber Boy	55	55	78.3	15.6	4.0	115		1891	LeClaire, Iowa	La Crosse, Wis.
15706		St. s.	Lumberman	13	6	43.2	11.6	4.8	37		1869	Philadelphia, Pa.	Norfolk, Va.
141583		St. s.	Lumberman	34	19	54.0	17.0	6.5			1899	Seattle, Wash.	Seattle, Wash.
140524		St. p.	Lursy	423	330	156.0	28.0	8.9			1882	Brooklyn, N. Y.	New York, N. Y.
140341		St. p.	Lurline	481	338	157.7	30.7	6.6			1878	Portland, Ore.	Portland, Ore.
141018		St. s.	Luther Loomis	29	14	54.9	13.0	6.0	60		1889	Chicago, Ill.	Chicago, Ill.
140596	K. D. P. C.	St. s.	Luther C. Ward	106	53	98.0	21.5	9.8			1882	Newburg, N. Y.	Hartford, Conn.
141469		St. p.†	Luvonia	13	9	52.0	13.5	2.0			1897	Memphis, Tenn.	Memphis, Tenn.
140770		St. s.	Luzerne Luddington	74	37	54.0	17.0	6.0			1885	New Haven, Conn.	New Haven, Conn.
145760		St. s.	Luzon	98	64	105.8	21.0	5.8			1898	Scranton, Miss.	Brownsville, Tex.
140416		St. s.	Lycoming	1,609	1,423	251.0	36.0	15.3	1,000		1880	Ray City, Mich.	Erie, Pa.
141273		St. p.	Lyda	107	107	120.0	21.4	3.4			1893	Charleston, W. Va.	Chattanooga, Tenn.
140391		St. p.	Lydia	9	8	56.0	11.5	2.4		6	1880	Elizabeth City, N. C.	Edenton, N. C.

† Formerly st. p. John Romer.

‡ Formerly st. s. Pickup.

* Formerly st. s. The Oak.

; Gasoline.

† Estimated.

MERCHANT STEAM VESSELS OF THE UNITED STATES—Continued.

Official No.	Signal letters.	Rig.	Name of vessel.	Gross tonnage.	Net tonnage.	Length.	Breadth.	Depth.	Nominal horsepower.	Indicated horsepower.	When built.	Where built.	Home port (where permanent document issues).
						<i>Feet.</i>	<i>Feet.</i>	<i>Feet.</i>					
140835		St. a.	Lydia	26	13	53.4	13.6	6.4			1886	New Baltimore, N. Y.	Albany, N. Y.
141266		St. a.	Lydia Thompson	202	101	92.7	22.6	8.0			1893	Port Angeles, Wash.	Pt. Townsend, Wash.
141525		St. p.	Lydia Van Sant	93	93	102.0	23.0	4.0			1898	Leclaire, Iowa	Rock Island, Ill.
141333		St. a.	Lydia Wheeler	8	8	50.0	8.5	2.2	120		1894	Bellevue, Iowa	Dubuque, Iowa.
140490		St. a.	Lyndhurst	41	20	65.6	15.2	6.8			1881	Lyndhurst, N. J.	New York, N. Y.
140896		St. p.	Lynn J.	36	22	90.0	13.3	2.5			1887	Stillwater, Minn.	New Orleans, La.
M.													
92551		St. a.	M. Dewing	71	51	50.0	19.7	5.4	150		1893	Boston, Mass.	Providence, R. I.
92509		St. a.	M. Dougherty	43	43	71.0	17.2	6.0			1893	Pittsburg, Pa.	Pittsburg, Pa.
90072		St. p.	M. Martin	570	455	191.0	29.3	8.1			1863	Jersey City, N. J.	New York, N. Y.
91959		St. a.	M. Moran	66	33	71.4	18.5	8.0			1887	Athens, N. Y.	Do.
106191		St. c. bt.	M. Moran	137	106	96.0	17.7	7.0			1885	Lockport, N. Y.	Do.
90164		St. a.	M. Shields	34	17	62.0	14.6	8.2	65		1870	Chicago, Ill.	Chicago, Ill.
91672		St. s.	M. Sicken	212	168	128.9	26.0	9.7			1884	Marine City, Mich.	Port Huron, Mich.
90904		St. c. bt.	M. Talcott	96	68	113.1	16.9	6.4			1876	Chicago, Ill.	Chicago, Ill.
90728		St. s.	M. A. Gagnon	18	18	48.3	12.0	5.8			1874	Two Rivers, Wis.	Milwaukee, Wis.
91929		St. a.	M. A. HANNA	4,661	3,116	410.0	50.0	24.5			1899	Cleveland, Ohio.	Cleveland, Ohio.
91233		St. a.	M. A. Knapp	18	9	50.0	12.9	6.0			1880	Mantowoc, Wis.	Milwaukee, Wis.
92828		St. s.	M. A. Knapp	60	31	66.2	17.8	9.3			1893	Benton Harbor, Mich.	Do.
92864		St. a.	M. B. Harlow	57	28	69.0	17.6	7.0	165		1891	Alexandria, Va.	Norfolk, Va.
92735		St. a.	M. B. Shaw	39	22	67.0	11.8	5.3			1896	Hickman, Ky.	Memphis, Tenn.
92013		St. a.	M. C. Neff	276	210	137.0	28.9	10.8			1888	Oshkosh, Wis.	Grand Haven, Mich.
90792		St. a.	M. D. Carrington	64	32	67.0	16.0	8.6	150		1875	Buffalo, N. Y.	Duluth, Minn.
92008		St. p.	M. D. Moore	105	52	71.0	31.0	5.0			1880	Oshkosh, Wis.	Milwaukee, Wis.
92438		St. p.	M. D. Wayman	242	157	125.0	24.0	3.8			1891	Pittsburg, Pa.	Pittsburg, Pa.
90314		St. s.	M. D. Wheeler	31	15	60.0	16.0	5.8			1871	Philadelphia, Pa.	Newark, N. J.
92911	K. N. R. V.	St. s.	M. E. LUCKENBACH	439	246	188.8	27.0	16.0		1,000	1898	Camden, N. J.	New York, N. Y.
90492		St. s.	M. F. Merlok	133	77	92.0	24.5	10.2			1873	Detroit, Mich.	Port Huron, Mich.
92524		St. s.	M. G. Hausler	73	36	72.0	18.0	8.8			1893	Saugatuck, Mich.	Chicago, Ill.
91151		St. s.	M. M. Drake	13	13	43.1	12.4	5.6	40		1879	Buffalo, N. Y.	Oswego, N. Y.
91485		St. s.	M. M. Drake	1,102	948	201.0	34.5	14.6			1882	do	Detroit, Mich.
92917		St. s.	M. P. Brown	60	54	88.0	15.0	5.6			1890	Baldwinsville, N. Y.	Albany, N. Y.
75173		St. s.	M. P. Howlett	53	36	64.0	21.0	6.4			1868	Baltimore, Md.	Philadelphia, Pa.
92028		St. p.	M. P. Wells	87	87	126.6	24.0	3.4			1888	Belle Vernon, Pa.	Cincinnati, Ohio.
91944		St. s.	M. T. Greene	523	421	155.0	30.0	11.6			1887	Gibraltar, Mich.	Detroit, Mich.
91995		St. s.	M. W. Hunt	41	20	63.5	15.6	6.5			1888	Philadelphia, Pa.	Philadelphia, Pa.
92824		St. s.	M. Mitchell Davis	85	58	81.0	19.2	8.9			1897	Solomons Island, Md.	Washington, D. C.
91919		St. c. bt.	M. and J. Tracy	137	108	95.6	17.8	9.0			1887	Buffalo, N. Y.	Buffalo, N. Y.
91869		St. s.	M. and M.	98	67	81.5	18.0	5.6	75		1886	Thomaston, Me.	Bucksport, Me.
92242		St. s.	M. and M.	30	22	87.0	16.0	5.0			1890	Menckauce, Wis.	Grand Haven, Mich.
91470		St. s.	Mabel	84	42	82.9	20.0	8.6			1882	Philadelphia, Pa.	Hartford, Conn.
92070		St. s.	Mabel	26	13	51.9	15.5	5.1			1888	Tottenville, N. Y.	Perth Amboy, N. J.
92525		St. a.	Mabel	50	26	61.2	18.0	7.0	160		1893	Athens, N. Y.	New York, N. Y.
92540		St. p.	Mabel	72	62	91.0	22.0	4.0			1893	New Iberia, La.	Brashear, La.
92715		St. s.	Mabel S.	48	24	65.3	17.7	6.0			1896	New London, Conn.	Stonington, Conn.
90793		St. s.	Mabel Bird	138	69	109.9	18.4	8.2	50		1875	Bath, Me.	Greenport, N. Y.
92096		St. a.	Mabel Bradshaw	331	177	135.0	26.0	9.0			1889	Benton Harbor, Mich.	Chicago, Ill.
92327		St. p.	Mabel Comeaux	397	397	178.0	36.0	6.5			1891	Jeffersonville, Ind.	Shieldsboro, Miss.
91262		St. s.	Mabel L. Stevens	31	21	60.6	16.8	4.8	34		1880	South Norwalk, Conn.	Bridgeport, Conn.
92839		St. p.	Mable	59	49	70.4	13.7	3.9			1898	Huntington, Oreg.	Portland, Oreg.
76642		St. s.	McCaldin Bros	63	31	82.0	17.8	8.3			1886	Perth Amboy, N. J.	New York, N. Y.
18474		St. a.	McCormick	23	11	51.0	13.6	6.2			1867	Buffalo, N. Y.	Toledo, Ohio.
91938		St. a.	McCormick	160	120	106.0	24.7	8.0			1887	Grand Haven, Mich.	Buffalo, N. Y.
106659		St. bge.	McKeever Bros.	107	76	80.4	23.2	8.0	86		1889	Wilmington, Del.	New York, N. Y.
92226	K. L. B. C.	St. s.	MACKINAW	2,578	2,005	270.0	41.9	24.0			1890	West Bay City, Mich.	Do.
92598		St. s.	Madagascar	1,203	912	241.0	37.0	13.8			1894	do	Chicago, Ill.
92394		St. s.	Madeira	51	25	64.5	16.5	8.0	100		1892	Philadelphia, Pa.	Philadelphia, Pa.
92523		St. s.	Madelaine	74	37	86.0	18.9	6.8			1893	Cape Elizabeth, Me.	Portland, Me.
92938		St. s.	Madelaine	14	9	45.7	14.6	4.0			1899	South Boston, Mass.	Boston, Mass.
92550		St. J.	MADGE	9	5	65.5	10.5	3.2			1897	Charleston, W. Va.	Wheeling, W. Va.
92462		St. p.	Madison	292	292	157.4	45.4	6.1			1892	Jeffersonville, Ind.	St. Louis, Mo.
92953	K. P. F. J.	St. s.	MAE	2,201	1,497	252.7	42.0	24.0			1899	Toledo, Ohio.	Toledo, Ohio.
92678		St. p.	Mae Martel	38	26	71.2	14.5	6.4	35		1895	Saugatuck, Mich.	Grand Haven, Mich.
17324		St. p.	Magenta	636	510	197.0	30.0	9.0			1863	East Albany, N. Y.	Perth Amboy, N. J.
90013		St. p.	Maggie	606	494	164.0	38.0	8.5	323		1869	Wilmington, Del.	Baltimore, Md.
91330		St. p.	Maggie	193	134	131.0	24.0	4.0			1881	Pittsburg, Pa.	Pittsburg, Pa.
92183		St. p.	Maggie	53	39	76.1	19.3	3.4			1890	Wilmington, N. C.	Charleston, S. C.
92375		St. s.	Maggie	85	58	67.0	20.0	6.5	40	80	1891	Albion, Cal.	San Francisco, Cal.
92400		St. p.	Maggie	87	71	78.0	24.0	4.6	160		1892	St. Augustine, Fla.	New York, N. Y.

1 Formerly st. c. bt. Alfred Morgan.

2 Formerly sch. Julia A. Jones.

3 Formerly st. a. John A. Carnie.

4 Formerly st. a. A. Eustaphieus.

5 Formerly st. bge. { a Alfred Lister.

{ b Walter W.

† Estimated.

MERCHANT STEAM VESSELS OF THE UNITED STATES—Continued

Official No.	Signal letters.	Rig.	Name of vessel.	Gross tonnage.	Net tonnage.	Length.	Breadth.	Depth.	Nominal horsepower.	Indicated horsepower.	When built.	Where built.	Home port (where permanent document issues).
92510		St. s.	Maggie	19	9	50.0	12.0	4.7			1893	Mobile, Ala.	Mobile, Ala.
92616		St. p.	Maggie	50	50	85.0	19.0	3.5			1894	Yazoo City, Miss.	Vicksburg, Miss.
125752		St. s.	Maggie	26	13	63.8	14.8	4.0		40	1879	Savannah, Ga.	Savannah, Ga.
90593		St. s.	Maggie Ashton	13	6	45.3	11.0	5.6			1871	Buffalo, N. Y.	Port Huron, Mich.
91858		St. p.	Maggie Belle	52	52	95.6	18.4	3.6			1884	Madison, Ind.	Paducah, Ky.
92168		St. bge.	Maggie Duncan	535	377	164.5	31.8	11.7			1890	Fort Howard, Wis.	Port Huron, Mich.
90582		St. s.	Maggie Lutz	15	8	45.0	12.5	4.3			1873	Sheboygan, Wis.	Grand Haven, Mich.
80394		St. s.	Maggie Marshall	365	279	150.0	30.0	11.3	270		1873	Manistee, Mich.	Do.
91405		St. s.	Maggie J. Jory	20	10	49.2	13.2	6.0			1882	Baltimore, Md.	Norfolk, Va.
90700		St. s.	Maggie S. Robinson	16	8	58.2	13.5	5.5			1872	Albany, N. Y.	New York, N. Y.
92538		St. s.	Magic	67	33	67.3	16.6	8.4			1893	Port Blakeley, Wash.	Pt. Townsend, Wash.
90304		St. s.	Magnet	42	31	62.0	14.0	5.0	80		1871	Ferryburg, Mich.	Galveston, Tex.
90830		St. s.	Magnet	34	19	72.0	9.6	4.0			1875	Jacksonville, Fla.	Tampa, Fla.
91700		St. y.	Magnet	23	14	60.0	12.0	6.0			1884	Pamrapo, N. J.	New York, N. Y.
91592	K. C. H. J.	St. y.	Magnolia	91	45	92.4	17.6	9.2			1883	Bristol, R. I.	Greenport, N. Y.
91954		St. s.	Mahar and Burns	137	109	95.6	17.8	8.9			1887	Lockport, N. Y.	Albany, N. Y.
92454		St. s.	MAHONING	2,189	1,744	274.0	40.2	23.2			1892	Wyandotte, Mich.	Erie, Pa.
91320		St. s.	Maid of Kent	171	116	101.8	21.3	7.0	80		1881	Wilmington, Del.	Bridgeport, Conn.
17736		St. p.	Maid of Perth	148	90	82.0	23.3	7.9			1887	Newburg, N. Y.	New York, N. Y.
92727		St. s.	Maid of the Mist	99	63	75.8	18.8	6.5	50		1892	Niagara Falls, N. Y.	Niagara Falls, N. Y.
16445		St. s.	Maine	332	255	132.3	27.8	11.8			1862	Cleveland, Ohio	Port Huron, Mich.
92049		St. p.	Maine	850	545	174.0	36.6	13.3	†450		1888	Wilmington, Del.	New York, N. Y.
92391	K. L. D. B.	St. s.	MAINE	2,395	1,505	302.7	44.0	17.5	†3,000		1891	do	Providence, R. I.
92190		St. y.	Maitland	15	7	47.7	10.8	5.8			1890	Bath, Me.	Portland, Me.
92116		St. s.	Majestic	1,985	1,609	291.0	40.0	21.1		1,800	1889	West Bay City, Mich.	Detroit, Mich.
92227		St. s.	Majestic	55	29	78.0	18.4	7.6			1890	Bordentown, N. J.	Trenton, N. J.
91289		St. s.	Major	10	5	37.3	10.8	8.8	21		1880	Mathews County, Va.	Norfolk, Va.
92300		St. p.	Major	38	19	59.9	26.5	4.3			1891	Hawesville, Ky.	Evansville, Ind.
92314		St. bge.	Major	147	110	108.7	24.4	6.0			1891	Buffalo, N. Y.	Erie, Pa.
92385		St. s.	Major Dana	52	26	64.9	16.0	8.0	80		1891	Grand Haven, Mich.	Grand Haven, Mich.
92768		St. s.	Major McKinley	59	40	61.9	19.0	8.8			1897	Tomkins Cove, N. Y.	New York, N. Y.
17524		St. p.	Major Reynolds	530	426	204.3	30.3	7.2	96		1853	Wilmington, Del.	Bridgeton, N. J.
91834		St. s.	Major Ulrich	12	6	35.0	13.0	5.0			1886	Brooklyn, N. Y.	New York, N. Y.
91984		St. s.	Major W. Allen	27	13	60.0	13.0	5.2			1888	Wilmington, Del.	Baltimore, Md.
17117		St. s.	Major Henry Brewerton	65	32	82.0	19.0	7.5	127		1857	Baltimore, Md.	Do.
92861	K. N. L. B.	St. y.	MALAY	173	90	131.0	20.0	10.6			1898	Chester, Pa.	Newport, R. I.
92550		St. s.	Mallard No. 3	10	10	60.0	10.0	2.0			1893	Wilmington, Del.	Evansville, Ind.
91987		St. p.	Mame	73	43	75.2	13.0	3.2			1887	Suohomish, Wash.	Pt. Townsend, Wash.
91689		St. s.	Mamie	31	15	59.3	15.0	7.0			1884	Baltimore, Md.	Norfolk, Va.
8685		St. s.	Mamie Coyle	44	22	69.0	15.0	7.2	118		1870	Chester, Pa.	New Orleans, La.
91156		St. s.	Mamie Higgins	77	40	87.8	17.8	7.3	120		1879	Buffalo, N. Y.	Galveston, Tex.
90368		St. y.	Manatee	44	23	72.1	15.6	7.7	50		1869	Brooklyn, N. Y.	Philadelphia, Pa.
91694		St. p.	Manatee	104	66	107.9	20.5	6.3			1884	Newburg, N. Y.	Jacksonville, Fla.
92620		St. s.	MANATI	41	20	69.2	17.6	4.5		120	1894	Sparrows Point, Md.	Boston, Mass.
92087		St. s.	Manchester	2,132	1,611	281.0	41.0	20.0	1,000		1889	Wyandotte, Mich.	Millwaukee, Wis.
91176		St. s.	Manhasset	154	104	104.4	19.5	7.7	125		1879	Mystic Bridge, Conn.	New London, Conn.
16983	H. N. L. M.	St. p.	Manhasset	512	352	139.0	32.0	11.0	300		1860	New York, N. Y.	Norfolk, Va.
91701		St. s.	Manhattan	142	99	91.7	28.6	7.5			1884	Rondout, N. Y.	New York, N. Y.
91905		St. s.	Manhattan	1,545	1,102	252.4	38.0	19.4			1887	Detroit, Mich.	Sandusky, Ohio.
92280	K. J. H. R.	St. s.	Manhattan	1,892	982	233.0	40.7	24.5	†200		1891	Bath, Me.	Portland, Me.
92782		St. s.	Manhattan	51	42	97.6	15.3	4.6			1896	Marietta, Ohio	Wheeling, W. Va.
91704		St. p.	Manhattan Beach	630	436	152.0	32.5	12.2			1844	Newburg, N. Y.	New York, N. Y.
91365		St. s.	Manistee	33	17	62.7	15.2	6.4			1881	Baltimore, Md.	Norfolk, Va.
927-6		St. s.	Manistee	157	98	102.0	22.0	9.0			1897	Noauk, Conn.	Newport, R. I.
91436		St. s.	Manistique	473	82	157.1	31.1	12.5			1882	Gibraltar, Mich.	Detroit, Mich.
92521		St. s.	MANITOU	2,944	2,391	274.7	42.2	20.8	†2,500		1893	Chicago, Ill.	Duluth, Minn.
92170		St. s.	MANOLA	2,325	1,835	282.4	40.3	21.2			1890	Cleveland, Ohio	Cleveland, Ohio.
92437		St. s.	Mansfield	382	251	160.2	32.0	8.2			1892	do	Erie, Pa.
91966	K. H. Q. V.	St. s.	Manteo	583	408	190.0	26.0	9.0	†400		1887	Wilmington, Del.	New York, N. Y.
91334		St. p.	Maquam	370	240	142.3	24.8	8.1			1881	Grand Isle, Vt.	Burlington, Vt.
90428		St. p.	Mare Island	337	295	120.0	28.2	7.6	125		1870	San Francisco, Cal.	San Francisco, Cal.
92867	K. P. H. M.	St. y. †	Mareta	37	25	69.7	12.7	7.6			1898	Brooklyn, N. Y.	New York, N. Y.
90646		St. s.	Margaret	17	8	50.6	14.6	4.6			1872	Lake Charles, La.	Galveston, Tex.
92599		St. p.	Margaret	328	201	142.0	26.0	4.6	500		1894	Evansville, Ind.	Cairo, Ill.
92720		St. y.	MARGARET	674	379	175.0	26.0	7.5	100	†375	1896	Newport News, Va.	New Haven, Conn.
92860	K. N. J. W.	St. p.	Margaret	59	40	87.7	15.1	8.4			1898	New York, N. Y.	New York, N. Y.
92890		St. p.	Margaret	520	260	140.0	33.0	7.0			1897	St. Michael, Alaska	St. Michael, Alaska.
91953		St. s.	Margaret Owill	554	489	175.6	34.7	10.2	†500		1887	Cleveland, Ohio	Cleveland, Ohio.
18333		St. s.	Margaret A. Lenox	45	22	68.0	15.0	7.4			1864	New Brunawick, N. J.	New York, N. Y.
91584		St. s.	Margaret J. Sanford	77	55	85.2	18.5	8.0			1883	Jersey City, N. J.	Do.
91779		St. p.	Margey	163	117	64.4	25.1	8.5			1885	East Portland, Ore.	Pt. Townsend, Wash.
92567		St. s.	Margret McCann	85	22	69.0	15.2	6.6	75		1894	Grand Haven, Mich.	Grand Haven, Mich.

¹ Formerly st. s. Cannochee.

² Formerly st. s. William Crippin.

³ Formerly st. s. Ella Wood No. 2.

⁴ Formerly st. s. Mischieff.

α U. S. Q. M. D. Sumner, November 7, 1898.

† Estimated.

‡ Composite.

§ Gasoline.

MERCHANT STEAM VESSELS OF THE UNITED STATES—Continued.

Official No.	Signal letters.	Rig.	Name of vessel.	Gross tonnage.	Net tonnage.	Length.	Breadth.	Depth.	Nominal horsepower.	Indicated horsepower.	When built.	Where built.	Home port (where permanent document issues).
						<i>Feet.</i>	<i>Feet.</i>	<i>Feet.</i>					
92423		St. s.	Margretta.	18	9	52.6	13.2	4.7			1892	Ashtrabula, Ohio.	Sandusky, Ohio.
92494		St. y.	Marguerite	46	28	74.2	14.7	6.5	20		1886	City Island, N. Y.	New York, N. Y.
92504		St. s.	Marguerite	128	64	90.3	21.3	10.8			1893	Kennebunk Port, Me.	Boston, Mass.
92583		St. s.	MARGUERITE	27	13	45.8	14.0	6.9			1894	Cleveland, Ohio.	Cleveland, Ohio.
92912		St. s.	Marguerite	44	34	64.0	14.0	4.2			1898	Florence, Oregon.	Yaquina, Oreg.
92947		St. s. †	Marguerite	8	7	30.3	10.0	3.6			1899	Paulsboro, N. J.	Camden, N. J.
92949		St. s.	Marguerite	29	19	58.0	12.2	3.4			1898	Olympia, Wash.	Seattle, Wash.
91860		St. p.	Maria	202	184	115.0	24.0	5.9	† 156		1887	Portland, Oreg.	Portland, Oreg.
90757		St. s.	Maria B. M.	25	14	48.6	13.5	5.6	15		1874	Grand Haven, Mich.	Grand Haven, Mich.
92205		St. s.	Maria Hoffmann	78	39	77.3	19.9	8.9			1890	Brooklyn, N. Y.	New York, N. Y.
91268		St. s.	Marian	19	9	52.6	13.0	6.5	43		1880	Baltimore, Md.	Baltimore, Md.
91739		St. p.	Marian	522	522	206.0	46.0	6.7			1885	Jeffersonville, Ind.	Cairo, Ill.
92135		St. c. bt.	Marian	128	94	91.8	17.4	8.5			1889	Buffalo, N. Y.	New York, N. Y.
91130		St. s.	Marian Teller	33	21	52.2	14.4	5.9	73		1879	West Bay City, Mich.	Detroit, Mich.
92736		St. s.	MARICOPA	4,223	3,669	406.0	48.2	23.4			1896	Chicago, Ill.	Cleveland, Ohio.
92455		St. y.	Marie	16	8	55.1	12.0	4.8	† 145		1892	Bath, Me.	Boston, Mass.
92394		St. s.	Marie	42	28	58.8	16.7	6.0			1894	Kennebunk Port, Me.	Portsmouth, N. H.
92621		St. s.	Marie	121	56	85.8	26.8	7.7			1894	Washington, N. C.	New York, N. Y.
92711		St. y.	Mario	37	25	63.0	14.2	5.4			1896	Middletown, Conn.	New Orleans, La.
28132		St. p.	Mario J.	145	72	100.0	22.0	8.5			1890	Helena, Ark.	Dubuque, Iowa.
91647		St. s.	Mario G. Haaven	25	12	47.5	13.7	5.1			1883	Astoria, Oreg.	Mary Island, Alaska.
91564		St. s.	Mariel	18	18	66.4	14.9	6.8			1883	Chicago, Ill.	Duluth, Minn.
91840		St. s.	Marietta	29	21	56.0	17.0	4.7	25		1886	Pettys Island, N. J.	Trenton, N. J.
92372		St. s.	Marietta	40	20	60.4	14.5	6.3			1891	Berkey, Va.	Norfolk, Va.
92749	K. N. B. W.	St. y.	MARHETTA	153	104	142.1	18.1	9.9			1897	Brooklyn, N. Y.	New York, N. Y.
92282		St. s.	MARINA	2,431	1,992	292.0	40.0	20.8			1891	Chicago, Ill.	Cleveland, Ohio.
105228		St. p.	Martner	371	371	178.0	28.0	5.0			1873	Cincinnati, Ohio.	Pittsburg, Pa.
91857		St. s.	Marinette	61	30	71.0	18.0	9.0			1885	Manitowoc, Wis.	Toledo, Ohio.
91884		St. s.	Marion	47	23	64.2	16.9	6.2			1886	South Amboy, N. J.	Perth Amboy, N. J.
92084		St. s.	Marion	17	8	43.6	13.0	7.3	† 100		1889	East Saginaw, Mich.	Cleveland, Ohio.
92102		St. s.	Marion	930	672	202.2	34.7	13.1	1,000		1889	Sheboygan, Wis.	Milwaukee, Wis.
92757		St. s.	Marion	93	63	84.4	22.0	8.7			1896	Tomkins Cove, N. Y.	New York, N. Y.
92452		St. s.	MARION	63	43	60.3	18.5	7.8			1898	Buffalo, N. Y.	Marquette, Mich.
92906		St. s.	Marion	14	10	45.0	13.0	4.6		16	1898	Bristol, R. I.	Providence, R. I.
125739		St. s.	Marion	62	31	77.7	17.4	8.1	125		1879	Baltimore, Md.	Wilmington, N. C.
136319		St. s.	Marion	23	16	44.5	12.3	6.5			1892	Buffalo, N. Y.	Buffalo, N. Y.
145221	K. C. F. W.	St. y.	Marion	39	25	86.6	17.0	5.6			1880	Greenpoint, N. Y.	New York, N. Y.
91554	K. B. G. T.	St. shp.	Mariposa	3,158	1,939	314.0	41.0	17.3	3,000		1883	Philadelphia, Pa.	San Francisco, Cal.
92448		St. s.	MARIPOSA	2,631	2,306	330.1	45.2	20.3			1892	Cleveland, Ohio.	Cleveland, Ohio.
91039		St. y.	Marquita	11	5	51.2	11.8	4.0			1873	Rhinebeck, N. Y.	Burlington, Vt.
92169		St. s.	MARISKA	2,325	1,835	282.4	40.3	21.2			1890	Cleveland, Ohio.	Cleveland, Ohio.
92459		St. s.	MARITANA	2,957	2,429	330.0	45.2	20.3			1892	Chicago, Ill.	Du.
28117	K. J. G. F.	St. y.	Marjehca	17	14	55.0	11.2	4.2			1891	Nyack, N. Y.	New York, N. Y.
92842		St. s.	Marjorie	20	20	48.3	15.3	4.8			1898	Brewer, Me.	Bangor, Me.
136425	K. L. V. N.	St. y.	Marjorie	40	20	67.0	13.7	8.0	† 60		1894	Bristol, R. I.	Bristol, R. I.
91795		St. s.	Markwell	13	6	44.6	12.6	4.8	50		1885	Vermilion, Ohio.	Cleveland, Ohio.
91993		St. s.	Mark Hopkins	732	493	186.0	32.6	14.0			1888	Grand Haven, Mich.	Port Huron, Mich.
92006		St. s.	Mark B. Covell	261	192	130.9	26.8	9.8			1888	Manitowoc, Wis.	Grand Haven, Mich.
92660		St. s.	Market Boy	9	9	33.0	10.4	2.3			1895	Hoquiam, Wash.	Pt. Townsend, Wash.
110465		St. s.	Marquette	1,343	1,117	235.0	35.7	18.5			1881	Cleveland, Ohio.	Cleveland, Ohio.
91242		St. c. bt.	Mars	131	105	95.4	17.8	8.9			1880	Ithaca, N. Y.	Buffalo, N. Y.
92153	K. G. V. D.	St. s.	Mars	278	139	117.2	23.0	15.7	500		1890	Camden, N. J.	Philadelphia, Pa.
91408		St. s.	Marshall F. Butters	376	229	164.0	30.4	10.5	275		1882	Milwaukee, Wis.	Grand Haven, Mich.
91147		St. s.	Martha	12	6	42.5	11.0	4.5	12		1879	Bordentown, N. J.	Wilmington, Del.
92445		St. s.	Martha	46	33	82.7	15.6	5.0			1892	Westerly, R. I.	Stonington, Conn.
92785		St. s.	Martha	74	50	75.1	18.4	6.7			1897	Yonkers, N. Y.	Beaufort, N. C.
92779		St. p.	Martha M.	32	32	79.0	21.0	3.1			1897	Mobile, Ala.	Mobile, Ala.
91601		St. s.	Martha Bogort	12	6	34.5	14.5	4.9			1883	Brooklyn, N. Y.	New York, N. Y.
92839		St. p.	Martha Clow	52	46	65.0	17.0	3.0			1898	Stockton, Cal.	Chicago, Ill.
91114		St. s.	Martha Helen	75	50	82.0	16.7	7.4	100		1878	Berkey, Va.	Jacksonville, Fla.
17111		St. s.	Martha Stevens	330	260	149.8	22.8	7.6	145		1862	Wilmington, Del.	Philadelphia, Pa.
9283		St. s.	Martha Wilkes	108	69	80.0	17.1	6.5			1898	Seattle, Wash.	Washington, D. C.
91540		St. p.	Martha E. Dickerman	162	126	110.0	22.0	5.5			1883	Norfolk, Va.	New York, N. Y.
90288		St. p.	Martha Vineyard	515	363	171.2	28.0	9.4			1871	Brooklyn, N. Y.	New Bedford, Mass.
17639		St. s.	Martin Dallman	17	8	52.0	11.4	4.4	86		1866	Philadelphia, Pa.	Washington, D. C.
92191		St. s.	MARUBA	2,311	1,836	290.6	40.3	21.1			1890	Cleveland, Ohio.	Cleveland, Ohio.
90910		St. s.	Mary	35	22	71.0	13.0	5.6	25		1876	Milwaukee, Wis.	Grand Haven, Mich.
91499		St. s.	Mary	170	116	126.0	20.0	9.4			1882	Marine City, Mich.	Port Huron, Mich.
91782		St. s.	Mary	27	13	53.0	14.5	7.0			1885	Athens, N. Y.	Philadelphia, Pa.
92442		St. s.	Mary	218	134	137.7	30.8	8.0	200		1892	Toledo, Ohio.	Detroit, Mich.
92731		St. s.	Mary	75	87	81.7	18.8	8.9		275	1896	Baltimore, Md.	Baltimore, Md.

† Formerly *st. p. Zip McCoy.
 ‡ Formerly *st. p. Alex. Swift.
 § Formerly st. s. Canton.

¶ Formerly st. s. E. C. Shafer.
 ** Formerly st. y. Theresa.
 †† Formerly st. y. Zayda.

‡ Formerly st. y. Eugenia.
 § Formerly st. s. Republic.
 † Estimated.

‡ Naphtha.
 †† Gasoline.

MERCHANT STEAM VESSELS OF THE UNITED STATES—Continued.

Official No.	Signal letters.	Rig.	Name of vessel.	Gross tonnage.	Net tonnage.	Length.	Breadth.	Depth.	Nominal horsepower.	Indicated horsepower.	When built.	Where built.	Home port (where permanent document issues).
						<i>Feet.</i>	<i>Feet.</i>	<i>Feet.</i>					
92836		St. s.	Mary	27	18	64.7	14.8	5.9			1897	Scranton, Miss.	Mobile, Ala.
92920		St. p.	Mary	198	138	141.0	28.0	3.6			1899	Jeffersonville, Ind.	Mobile, Ala.
92792		St. p.†	Mary A.	29	20	58.0	18.0	3.0			1896	Mount Carmel, Ill.	Evansville, Ind.
136134		St. p.	Mary B.	90	65.4	22.9	4.2	3.0			1890	Lake City, Minn.	La Crosse, Wis.
92008		St. p.	Mary E.	25	19	86.0	13.0	2.9			1888	Belpre, Ohio	Paducah, Ky.
92278		St. p.	Mary H.	63	61	113.0	18.0	3.9			1891	Hooksburg, Ohio	Wheeling, W. Va.
126364		St. s.	Mary J.	208	165	116.0	29.5	7.2			1846	Nicollet, Wis.	Sandusky, Ohio
90944		St. s.	Mary H.	56	39	75.0	17.6	5.9	40		1876	Buffalo, N. Y.	New York, N. Y.
92088		St. p.	Mary N.	56	36	69.0	14.0	3.0			1889	Paducah, Ky.	Paducah, Ky.
90858		St. s.	Mary Ann	40	20	72.6	15.9	6.2	52		1876	Chester, Pa.	Perth Amboy, N. J.
90701		St. s.	Mary Bell	38	24	58.7	11.0	9.0			1870	Buffalo, N. Y.	Marquette, Mich.
92450		St. p.	Mary Blue	113	56	76.2	19.7	3.0		190	1892	Hull, Fla.	Key West, Fla.
90174		St. s.	Mary Draper	46	24	62.0	16.0	5.9			1869	Jacksonville, Fla.	Charleston, S. C.
91085		St. p.	Mary Garratt	810	728	172.0	45.0	8.2	605		1878	Stockton, Cal.	San Francisco, Cal.
90489		St. s.	Mary Groh	139	69	112.7	22.6	8.0	75		1873	Black River, Ohio	Port Huron, Mich.
92809		St. p.	Mary Lacy	155	97	118.0	22.8	4.3			1897	Madison, Ind.	Louisville, Ky.
92752		St. s.	Mary Lee	84	23	80.0	15.0	6.0			1896	Scranton, Miss.	Pensacola, Fla.
90200		St. s.	Mary Lewis	35	19	60.2	15.1	6.3			1863	Wilmington, Del.	New York, N. Y.
90378		St. s.	Mary Louise	87	83	86.2	19.2	9.2			1871	Philadelphia, Pa.	Pensacola, Fla.
6361		St. s.	Mary Louise	36	18	64.3	16.0	6.0	61		1884	do	Philadelphia, Pa.
17578		St. s.	Mary McLane	40	20	55.0	15.0	7.0			1868	Chicago, Ill.	Grand Haven, Mich.
92346		St. s.	Mary Mann	11	6	61.5	13.5	2.7			1891	Osakis, Minn.	Duluth, Minn.
90493		St. s.	Mary Mills	180	119	117.9	24.2	8.6	80		1872	Vicksburg, Mich.	Marquette, Mich.
92507		St. p.	Mary Patten	408	278	164.0	28.1	7.8	200		1893	Brooklyn, N. Y.	Perth Amboy, N. J.
16982		St. p.	Mary Powell	983	877	288.0	34.6	9.2			1891	New York, N. Y.	Albany, N. Y.
92141		St. p.	Mary Rose	27	27	72.0	16.4	4.0			1889	Patterson, La.	Brashear, La.
92425		St. s.	Mary Scott	25	14	50.2	15.2	6.2	90		1892	Ludington, Mich.	Marquette, Mich.
92515		St. p.	Mary Stewart	91	91	100.0	20.0	3.2			1893	Spottsville, Ky.	Evansville, Ind.
91423		St. s.	Mary Wittich	126	92	102.5	20.4	10.6			1882	Camden, N. J.	Mobile, Ala.
91018		St. s.	Mary A. Day	26	13	49.4	9.8	5.0			1877	Buffalo, N. Y.	Marquette, Mich.
92075		St. s.	Mary A. McGregor	711	581	179.2	33.1	14.8			1899	Grand Haven, Mich.	Grand Haven, Mich.
90520		St. s.	Mary B. Curtis	78	39	83.8	18.4	8.3			1873	Portland, Me.	Wilmington, Del.
91017		St. p.	Mary B. Williams	137	103	98.6	23.5	4.2	106		1877	San Francisco, Cal.	San Francisco, Cal.
91207		St. p.	Mary C. Campbell	64	64	100.0	28.0	3.0			1879	Pittsburg, Pa.	Wheeling, W. Va.
91304		St. s.	Mary D. Hume	164	108	99.2	23.0	10.0	240		1881	Ellensburg, Oreg.	San Francisco, Cal.
91247		St. s.	Mary E. Gordon	150	113	89.0	22.0	6.2			1880	Roundout, N. Y.	New York, N. Y.
90653		St. s.	Mary E. Justice	81	47	88.2	18.1	5.4			1877	Brooklyn, N. Y.	Camden, N. J.
90724		St. s.	Mary E. Pierce	21	11	48.0	13.5	5.8			1871	Buffalo, N. Y.	Port Huron, Mich.
90535		St. s.	Mary E. Roberts	91	45	93.4	16.5	6.7	50		1873	Chowan County, N. C.	New York, N. Y.
92564		St. p.	Mary F. Carter	87	50	77.3	22.4	3.6			1893	Clarendon, Ark.	Memphis, Tenn.
92734		St. p.	Mary F. Golden	37	37	86.2	16.2	3.6			1896	Millwood, W. Va.	Cincinnati, Ohio.
92556		St. p.	Mary F. Graf	78	409	178.1	35.4	5.9			1898	Seattle, Wash.	Seattle, Wash.
92047		St. p.	Mary F. Perley	184	127	104.0	20.0	5.5			1898	Samish, Wash.	Do.
92033		St. s.	Mary H. Boyce	932	839	181.4	34.2	14.0			1888	Grand Haven, Mich.	Grand Haven, Mich.
91880		St. s.	Mary H. Packer	97	48	93.5	22.0	9.2			1886	Perth Amboy, N. J.	Perth Amboy, N. J.
90808		St. s.	Mary J. Finn	51	25	74.0	18.2	7.4			1874	Philadelphia, Pa.	Portland, Me.
92351		St. s.	Mary J. Walker	61	30	65.3	17.5	8.5	50		1891	Bordentown, N. J.	Philadelphia, Pa.
91385		St. p.	Mary M. Michael	234	234	143.3	26.3	4.4			1881	New Albany, Ind.	St. Louis, Mo.
90902		St. s.	Mary P. Bates	70	39	83.8	17.5	7.7	100		1876	Deering, Me.	Cape Charles, Va.
92892		St. s.	Mary P. Hall	96	48	80.5	19.6	10.4			1898	Ogdensburg, N. Y.	Ogdensburg, N. Y.
91466		St. s.	Mary R. Corr	25	12	50.4	15.0	6.0	50		1882	Pettys Island, N. J.	Philadelphia, Pa.
76877		St. s.	Mary U. Githens	160	107	121.0	20.5	5.8			1885	Indian River, Del.	Wilmington, Del.
90944		St. s.	Mary W. Libby	27	13	54.1	19.5	4.9	22		1874	Cape Elizabeth, Me.	Portland, Me.
91762		St. s.	Mary and Joseph	25	17	49.0	11.7	6.0			1885	Norfolk, Va.	Norfolk, Va.
92396		St. s.	Mary and Norman	17	11	55.3	14.2	5.5			1891	Ashtabula, Ohio	Sandusky, Ohio
141344		St. y.	Maryette	44	41	59.1	20.0	7.0			1894	Cleveland, Ohio	Cleveland, Ohio
91317		St. s.	Maryland	16	8	53.3	13.1	6.1	50		1881	Baltimore, Md.	Charleston, S. C.
91747		St. s.	Maryland	22	11	51.3	13.8	6.3	40		1881	do	Baltimore, Md.
92156		St. p.	Maryland	859	642	238.0	38.0	13.0			1890	Wilmington, Del.	New Haven, Conn.
92206		St. s.	MARYLAND	2,419	1,892	316.4	42.0	20.4			1890	Wyandotte, Mich.	Milwaukee, Wis.
100326		St. s.	Maryland	30	15	52.0	12.4	3.5			1883	Dover, Del.	Crisfield, Md.
92298		St. s.	MASABA	2,431	1,992	292.0	40.2	20.8			1891	Chicago, Ill.	Cleveland, Ohio.
91078		St. s.	Mascot	32	16	78.0	15.6	4.1			1884	Port Jefferson, N. Y.	Hartford, Conn.
92176		St. s.	Mascot	41	20	62.5	15.9	6.8	75		1890	Philadelphia, Pa.	Philadelphia, Pa.
92195		St. s.	Mascot	20	10	45.0	13.5	6.0	10		1890	Brooklyn, N. Y.	Newark, N. J.
92253		St. p.	Mascot	267	199	132.0	24.0	5.0			1890	Portland, Oreg.	Portland, Oreg.
92586		St. s.	Mascot	36	18	63.0	15.5	6.0			1894	Brewer, Me.	Mt. Desert Ferry, Me.
92587		St. s.	Mascot	15	7	47.5	12.0	5.2	1407		1894	Boston, Mass.	Boothbay, Me.
92737		St. p.	Mascot	56	38	61.0	19.0	3.6			1896	Galland, Iowa	Burlington, Iowa.
92770		St. p.	Mascot	82	82	96.0	29.0	3.5			1897	Rock Island, Ill.	Rock Island, Ill.

† Formerly *st. p. Ethel Howard.
 ‡ Formerly st. a. City of Nicollet.
 § Formerly (st. a. Lena Clinton.
 ¶ Formerly } U. S. S. Clinton.

‡ Formerly st. a. Doctor John Wolverton.
 § Formerly st. a. Widgeon.
 ¶ Formerly st. a. James F. Holt.
 † Formerly sch. y. Liberty H. Ware.

‡ Formerly st. a. Irene
 § Formerly st. a. May Queen.
 † Estimated.
 ‡ Gasoline.

MERCHANT STEAM VESSELS OF THE UNITED STATES—Continued.

Official No.	Signal letters.	Rig.	Name of vessel.	Gross tonnage.	Net tonnage.	Length.	Breadth.	Depth.	Nominal horsepower.	Indicated horsepower.	When built.	Where built.	Home port (where permanent document issues).	
						Feet.	Feet.	Feet.						
91772	K. D. G. Q.	St. a.	Mascotte	162	87	103.6	29.6	8.6			1885	Wyandotte, Mich.	Marquette, Mich.	
91818		St. shp.	Mascotte	884	520	195.5	30.0	19.6	1,200		1885	Philadelphia, Pa.	New Haven, Conn.	
92040		St. a.	Mascotte	18	9	42.0	11.3	4.5			1888	Cleveland, Ohio	Cleveland, Ohio.	
92147		St. a.	Mascotte	18	9	38.0	11.8	4.1			1889	Seattle, Wash.	Pt. Townsend, Wash.	
95331		St. a.	Mascotte	20	10	50.5	13.6	5.9			1872	Pattys Island, N. J.	Philadelphia, Pa.	
92592	K. L. W. T.	St. y.	Muspath	49	33	75.1	13.5	6.7			1894	Morris Heights, N. Y.	New York, N. Y.	
90973		St. p.	Massachusetts	2,606	2,171	323.8	42.5	15.9			1877	Greenpoint, N. Y.	Providence, R. I.	
91416		St. a.	Massachusetts	1,415	1,041	235.0	37.2	18.6			1882	Detroit, Mich.	Sandusky, Ohio.	
92606		St. c. bt.	Mass-sauga	119	77	92.4	17.5	9.1			1894	Lockport, N. Y.	Erie, Pa.	
91067		St. a.	Massena	89	59	94.4	18.0	5.5			1878	Buffalo, N. Y.	Ogdensburg, N. Y.	
92888	K. N. P. V.	St. shp.	MATANZAS	3,094	2,103	360.3	41.2	26.5			1883	Belfast, Ireland	New York, N. Y.	
92340		St. a.	Mato E	13	9	40.6	11.3	5.4			1891	Port Clinton, Ohio	Sandusky, Ohio.	
92204		St. a.	MATO	2,311	1,836	290.6	40.3	21.1			1890	Cleveland, Ohio	Cleveland, Ohio.	
92021		St. y.	Matt Wagner	53	38	62.6	12.6	6.3	†30		1888	Buffalo, N. Y.	Buffalo, N. Y.	
92773		St. y.	Mattamuskeet	30	13	57.0	13.4	3.6			1897	Fairfield, N. C.	Newbern, N. C.	
17003		St. p.	Mattano	288	240	143.4	22.5	6.9			1850	Keyport, N. J.	Washington, D. C.	
17337	H. V. D. B.	St. p.	Mattawan	774	634	206.0	27.8	10.0			1862	do	New York, N. Y.	
9-700		K. M. Q. G.	St. shp.	MATTEAWAN	3,301	2,499	324.5	42.4	25.7			1893	South Shields, England.	Do
92060			St. p.	Mattie	19	9	32.2	16.3	3.7			1888	Fredericksburg, Va.	Richmond, Va.
92411	St. p.		Mattie	14	14	48.0	16.2	2.8			1897	Geneva, Ala.	Wheacha, Fla.	
92556		St. p.	Mattie K	61	57	110.0	20.0	8.5			1891	New Martinsville, W. Va.	Wheacha, W. Va.	
92588		St. p.	Mattie M	145	73	95.0	24.0	2.8			1894	Memphis, Tenn.	Vicksburg, Miss.	
90285		St. s.	Mattie Sargent	35	17	67.7	16.6	6.3			1871	Philadelphia, Pa.	Boston, Mass.	
92499		St. s.	MAUCH CHUNG	642	400	145.0	32.0	14.4	†600		1893	Wilmington, Del.	New York, N. Y.	
7910		St. s.	Maud	42	21	73.0	16.8	6.7			1861	Philadelphia, Pa.	Savannah, Ga.	
92619		St. s.	Maud	9	6	35.6	7.6	3.7			1894	Manchester, Va.	Richmond, Va.	
92937		St. s.	Maud	98	67	95.0	23.0	6.7			1899	Marine City, Mich.	Port Huron, Mich.	
91361		St. s.	Maud S	33	16	58.6	15.0	7.0			1841	Buffalo, N. Y.	Duluth, Minn.	
91383		St. s.	Maud S	45	33	68.0	16.6	5.7			1881	West Bay City, Mich.	Port Huron, Mich.	
91489		St. p.	Maud S	10	10	50.0	19.0	2.0			1882	Charleston, S. C.	Charleston, S. C.	
92744		St. s. i	Maud S	14	8	36.0	7.3	1.8			1896	Aberdeen, Wash.	Pt. Townsend, Wash.	
92882		St. p.	Maud Alma	23	20	70.0	16.0	8.0			1897	Bainbridge, Ga.	Apalachicola, Fla.	
9-742		St. s.	Maud Moon	13	11	37.7	9.0	4.3			1896	Buffalo, N. Y.	Buffalo, N. Y.	
9-270		St. s.	Maud Sammons	18	9	37.0	8.6	7.8			1874	Chesobyan, Mich.	Grand Haven, Mich.	
91056		St. s.	Maud Wilmot	57	28	76.0	16.5	7.0			1866	Pittsburg, Pa.	Pittsburg, Pa.	
91783		St. p.	Maude	191	101	106.0	22.6	4.5			1885	Paducah, Ky.	Memphis, Tenn.	
92553		St. s.	MAUDE H	74	38	73.4	18.2	8.8	125		1893	Baltimore, Md.	Baltimore, Md.	
9-414		St. s.	Maurice	18	18	55.6	15.7	6.5			1892	Philadelphia, Pa.	Bridgeton, N. J.	
91922		St. a.	Maurice B. Grover	2,213	1,801	272.0	40.6	21.4			1892	Cleveland, Ohio	Cleveland, Ohio.	
92171	K. H. B. S.	St. shp.	MAVERICK	1,561	1,118	240.0	36.2	24.0			1890	Baltimore, Md.	New York, N. Y.	
92810		St. p.	Maxie Vest	47	47	117.6	15.6	8.6			1897	Guyandotte, W. Va.	Cincinnati, Ohio.	
92302		St. a.	Maxwell A	67	46	80.0	21.0	7.3			1891	West Bay City, Mich.	Port Huron, Mich.	
91523		St. a.	May	29	20	60.5	13.6	4.2			1871	Oconto, Wis.	Grand Haven, Mich.	
92440		St. y.	May	14	7	60.0	9.3	4.0			1892	Bordentown, N. J.	Washington, D. C.	
92518		St. y.	May	48	24	80.0	16.0	5.0	†150		1893	do	Trenton, N. J.	
92777		St. s. i	May	9	6	36.1	8.8	3.5			1895	Astoria, Oreg.	Astoria, Oreg.	
92853		St. p.	May D	66	48	61.5	16.5	4.4			1896	San Francisco, Cal.	San Francisco, Cal.	
92484		St. p.	May Bull	105	76	80.0	20.6	4.7			1891	Grifton, N. C.	Newbern, N. C.	
125223		St. p.	May Fisher	22	15	92.0	18.8	4.0	40		1875	Memphis, Tenn.	New Orleans, La.	
91556		St. a.	Mayflower	22	15	51.1	12.9	5.6			1883	Detroit, Mich.	Duluth, Minn.	
91929		St. p.	Mayflower	928	718	187.0	44.0	5.6			1887	Pittsburg, Pa.	St. Louis, Mo.	
91882		St. p.	Mayflower	46	46	66.9	22.4	3.9			1848	Leclaire, Iowa	Rock Island, Ill.	
92263		St. y.	Mayflower	41	20	71.6	13.4	6.8			1848	East Boston, Mass.	Plymouth, Mass.	
92316		St. a.	Mayflower	22	16	40.7	11.3	4.8			1891	Seattle, Wash.	Seattle, Wash.	
92291		St. p.	Mayflower	728	424	184.2	32.5	10.7			1891	Chelsea, Mass.	Boston, Mass.	
92245		St. a.	Mayflower	47	23	65.8	17.4	6.0			1891	Astoria, Oreg.	Astoria, Oreg.	
92854		St. a.	Mayflower	79	66	92.6	16.7	5.2			1894	Philadelphia, Pa.	Edenton, N. C.	
91556		St. a.	May French	18	9	42.2	12.7	6.0			1863	Buffalo, N. Y.	Buffalo, N. Y.	
92500		St. a.	May Garner	101	50	94.3	25.0	6.6			1893	Jacksonville, Fla.	Jacksonville, Fla.	
91173		St. p.	May Graham	91	91	95.6	16.0	3.5			1879	St. Joseph, Mich.	Grand Haven, Mich.	
92622		St. s.	May Haw	9	5	45.5	11.5	4.2			1894	Crescent City, Fla.	Jacksonville, Fla.	
92122		St. a.	May McWilliams	53	26	67.3	17.8	8.1			1889	Jersey City, N. J.	Beaufort, N. C.	
92772		St. a.	Mayott	9	5	45.0	9.5	4.0			1894	St. Paul, Minn.	St. Paul, Minn.	
92913		St. a.	Mayport	59	38	71.8	18.0	6.0			1898	New Berlin, Fla.	Pt. Townsend, Wash.	
91920		St. p.	May Queen	86	47	74.3	14.8	3.8			1846	Seattle, Wash.	Newburyport, Mass.	
92857		St. a.	May Queen	42	28	80.0	16.1	4.0			1896	Lowell, Mass.	Newburyport, Mass.	
92531		St. a.	May Russell	37	18	60.0	15.6	6.8	125		1893	Baltimore, Md.	Baltimore, Md.	
92896		St. p.	May West	134	67	96.0	18.0	3.5			1897	St. Michael, Alaska	St. Michael, Alaska	
91242		St. a.	May T. White	38	19	61.0	15.8	7.1			1880	Philadelphia, Pa.	Philadelphia, Pa.	
92049	K. P. D. T.	St. y.	Mayvita	106	72	118.1	16.4	9.1			1899	New York, N. Y.	New York, N. Y.	
90641		St. a.	Maytham	40	20	64.4	16.0	8.0			1874	Buffalo, N. Y.	Marquette, Mich.	

1 Formerly st. a. H. and F. Shaw.
 2 Formerly Spanish st. shp. Guido.
 3 Formerly British st. shp. Asturian Prince.

4 Formerly st. a. E. A. Souder.
 5 Formerly st. p. Carl Schurs.
 † Estimated.

* Gasoline.
 § Composite.

MERCHANT STEAM VESSELS OF THE UNITED STATES—Continued.

Official No.	Signal letters.	Rig.	Name of vessel.	Gross tonnage.	Net tonnage.	Length.	Breadth.	Depth.	Nominal horsepower.	Indicated horsepower.	When built.	Where built.	Home port (where permanent document issues).
92889	K. N. P. W.	St. s.	Mazama	325	240	121.8	28.5	10.2			1898	Port Blakeley, Wash.	San Francisco, Cal.
91863		St. s.	Mecosta	1,776	1,418	281.7	40.6	20.0			1888	West Bay City, Mich.	Detroit, Mich.
91766		St. s.	Medea	54	27	67.0	18.2	6.2			1885	Norwalk, Conn.	Bridgeport, Conn.
92145		St. s.	Media	103	51	83.0	19.6	8.2	275		1889	Philadelphia, Pa.	Perth Amboy, N. J.
92238		St. s.	Medina	56	28	66.8	17.1	9.6	†100		1890	Buffalo, N. Y.	Duluth, Minn.
92189		St. s.	Medora	67	56	68.5	21.2	5.3			1890	Alna, Me.	New York, N. Y.
92654		St. s.	Melba	19	7	35.5	10.5	5.7			1895	Locust Valley, N. Y.	Do.
92683		St. s.	MELBA	16	8	54.6	8.8	4.2			1895	Albany, N. Y.	Albany, N. Y.
92526		St. p.	Menantic	203	101	98.4	45.0	9.2			1893	Noank, Conn.	Greenport, N. Y.
92791	K. N. C. P.	St. shp.	Menemsha	2,715	1,747	304.3	38.8	28.5			1885	Newcastle, England	New York, N. Y.
91131		St. s.	Menominee River	73	36	78.0	17.0	8.5	100		1879	Greenbay, Wis.	Milwaukee, Wis.
17573		St. s.	Mentor	29	14	54.2	14.2	6.2	64		1868	Cleveland, Ohio	Marquette, Mich.
91378		St. s.	Mentor	305	257	118.0	26.0	9.0			1881	Fort Howard, Wis.	Cleveland, Ohio.
95706		St. s.	Mentor	22	11	52.9	15.6	6.7			1882	Saugatuck, Mich.	Chicago, Ill.
85659		St. s.	Mercedes	67	33	79.0	18.0	7.6			1881	Camden, N. J.	New York, N. Y.
91969		St. s.	Mercer	150	75	93.6	22.0	10.0	350		1888	do	Do.
16626		St. s.	Merchant	16	8	45.0	9.0	4.4	12		1860	Ferrysburg, Mich.	Duluth, Minn.
91094		St. p.	Merchant	405	344	147.7	29.6	5.4	300		1878	Wilmington, Del.	Charleston, S. C.
91402		St. s.	Merchant	136	73	87.3	26.5	8.5			1882	Boston, Mass.	Boston, Mass.
92199		St. s.	Mercury	164	82	96.6	23.0	12.9	†350		1890	do	Do.
92322		St. s.	Mercury B	90	45	84.0	20.4	8.0			1891	Berkley, Va.	Norfolk, Va.
91573	K. B. L. P.	St. s.	Merida	517	357	179.3	33.6	12.0			1880	Philadelphia, Pa.	Wilmington, Del.
92514		St. s.	MERIDA	3,261	2,609	360.0	45.0	20.8			1893	West Bay City, Mich.	Detroit, Mich.
115769		St. s.	Meriden	849	759	226.6	31.5	10.3	900		1881	Bay City, Mich.	Buffalo, N. Y.
92533		St. s.	Merle Spalding	36	18	75.0	16.4	4.0			1893	Red Wing, Minn.	St. Paul, Minn.
91407		St. p.	Mermaid	9	7	53.2	11.0	2.5		6	1882	Athol, N. C.	Ettenon, N. C.
145418		St. p.	Mermaid	12	10	44.4	8.0	4.0			1886	Jacksonville, Fla.	Savannah, Ga.
92054		St. p.	Merren	119	71	94.0	29.0	4.0	30	70	1888	Stockton, Cal.	San Francisco, Cal.
91417		St. s.	Merrimac	1,398	1,202	235.3	37.2	18.7			1882	Detroit, Mich.	Sandusky, Ohio.
92433		St. p.	Merrimac	211	105	146.0	32.0	5.7	†100		1892	Salisbury, Mass.	Newburyport, Mass.
92012		St. s.	Merryconag	165	82	95.8	22.5	8.9			1888	East Deering, Me.	Rockland, Me.
91286		St. s.	Messenger	48	27	78.0	15.0	6.7	60		1880	Buffalo, N. Y.	Detroit, Mich.
91773		St. s.	Messenger	37	18	57.8	13.1	4.4			1885	New Haven, Conn.	Albany, N. Y.
16928		St. p.	Meta	298	248	140.4	25.6	6.7			1863	Brooklyn, N. Y.	New York, N. Y.
92332		St. s.	Meta	31	15	57.9	15.7	7.0			1891	do	Do.
92664		St. p.	Metaline	218	159	108.0	17.8	4.9	158	†222	1895	Newport, Idaho	Fort Benton, Mont.
92487		St. p.	Metamora	165	97	87.0	21.5	3.4			1893	Palatka, Fla.	Jacksonville, Fla.
91313		St. s.	Meteor	95	55	92.5	18.6	8.5	285		1881	Wilmington, Del.	Wilmington, Del.
91527		St. s.	Meteor	423	336	162.0	23.0	8.7			1883	Philadelphia, Pa.	New York, N. Y.
92066		St. p.	Meteor	111	55	101.0	18.8	5.7	250	400	1888	Misspoint, Miss.	Pensacola, Fla.
17608		St. s.	Metropolis	425	321	168.3	26.4	9.1	438		1868	Trenton, Mich.	Detroit, Mich.
116472		St. s.	Metropolitan	71	35	75.3	19.5	8.6			1892	Boston, Mass.	Boston, Mass.
92457		St. p.	Mexico	16	16	49.0	14.1	2.5			1891	Harlem, N. Y.	New York, N. Y.
92936	K. P. B. W.	St. shp.	MEXICO	5,667	4,193	360.0	50.0	19.9		5,000	1899	Philadelphia, Pa.	Do.
92813		St. s.	Mia	9	6	35.0	9.4	3.1			1894	Marysville, Wash.	Seattle, Wash.
91891		St. s.	Miami	228	191	131.7	28.0	9.5	†255		1888	Marine City, Mich.	Detroit, Mich.
92085	K. M. P. H.	St. shp.	MIAMI	3,019	2,292	307.5	42.0	25.6	†1,300		1891	Sunderland, England	New York, N. Y.
92830	K. N. G. B.	St. shp.	MIAMI	1,741	1,311	239.2	40.1	21.8			1897	Philadelphia, Pa.	St. Augustine, Fla.
92845		St. s.	Miami	81	52	71.6	18.5	6.9			1898	Tillamook, Ore.	San Francisco, Cal.
91757		St. s.	Michael Davitt	24	12	52.0	13.6	6.7	†25		1885	Buffalo, N. Y.	Buffalo, N. Y.
92480		St. s.	Michael J. Coffey	62	31	67.2	18.0	8.0			1892	West Troy, N. Y.	New York, N. Y.
91830		St. s.	Michigan	42	21	62.4	13.8	6.5	60		1885	Portland, Ore.	Pt. Townsend, Wash.
91652		St. p.	Michigan Central	1,522	999	263.3	45.6	15.3			1884	Wyandotte, Mich.	Detroit, Mich.
90312		St. s.	Middlesex	188	100	124.0	26.0	7.6			1871	Portland, Conn.	New York, N. Y.
16981		St. p.	Middletown	641	445	201.0	33.0	14.0			1864	Brooklyn, N. Y.	Do.
92699	K. M. Q. F.	St. s.	MIDDLETOWN	1,534	1,104	243.3	45.6	14.0	1,000		1896	Philadelphia, Pa.	Hartford, Conn.
92320		St. p.	Midget	64	64	70.4	22.0	3.5	†25		1891	Leclaire, Iowa	Galena, Ill.
90729		St. p.	Midland	402	276	132.0	27.6	10.4			1872	Brooklyn, N. Y.	New York, N. Y.
91581		St. y.	Mignon	7	6	25.5	7.4	3.3		7	1883	Philadelphia, Pa.	Philadelphia, Pa.
91826		St. s.	Mikado	23	19	63.0	11.3	5.0			1886	Portland, Ore.	Pt. Townsend, Wash.
91867		St. s.	Mikado	91	58	65.3	19.1	5.6	50		1886	Stratford, Conn.	New Haven, Conn.
92158		St. p.	Mike W. Moore	70	67	72.0	20.0	3.5			1890	Seaton, Ala.	Mobile, Ala.
92692		St. p.	Mildred	19	19	54.5	11.0	8.2			1896	Vicksburg, Miss.	Vicksburg, Miss.
92764		St. s.	Mildred	123	66	96.7	20.6	6.8			1897	Tottenville, N. Y.	Bridgeport, Conn.
92838		St. s.	Mildred	45	31	66.9	14.6	4.0			1890	Caughdenov, N. Y.	New York, N. Y.
92492		St. p.	Mill Boy	41	38	89.2	18.8	2.8			1893	Hermann, Mo.	St. Louis, Mo.
90921		St. s.	Millen Griffith	115	57	106.0	22.2	10.1			1875	Brooklyn, N. Y.	New York, N. Y.
91633		St. s.	Millie	12	6	42.0	11.5	4.9			1883	San Francisco, Cal.	San Francisco, Cal.
92877		St. s. §	Millie D.	6	6	35.5	8.0	3.5			1895	Detroit, Mich.	Evansville, Ind.
92669		St. s.	Millie K. Ridgway	51	32	85.0	20.0	6.0	120		1896	Wilmington, Del.	Philadelphia, Pa.

† Formerly British st. s. a Dryden.
 ‡ Formerly st. s. Menemsha.
 § Formerly st. s. Hattie A. Fox.
 ¶ Formerly st. s. Gladisfen.

¶ Formerly st. s. Maracaibo.
 ¶ Formerly st. s. Saginaw Valley.
 ¶ Formerly st. s. Three Links.
 ¶ Formerly st. s. Sylvester L. Ward.

¶ Formerly British st. shp. Nerito.
 a U. S. S. Iris, April 25, 1898.
 † Estimated.
 ‡ Sold to aliens October 3, 1898.

§ Gasoline.

MERCHANT STEAM VESSELS OF THE UNITED STATES—Continued.

Official No.	Signal letters.	Rig.	Name of vessel.	Gross tonnage.	Net tonnage.	Length.	Breadth.	Depth.	Nominal horsepower.	Indicated horsepower.	When built.	Where built.	Home port (where permanent document issues).
						<i>Feet.</i>	<i>Feet.</i>	<i>Feet.</i>					
92027		St. a.	Milton	19	14	53.0	9.8	4.3	1876	Deseronto, Ontario	Ogdensburg, N. Y.
92185		St. a.	Milton	23	11	44.6	14.2	4.9	81	1890	Porter, Oreg.	San Francisco, Cal.
91150		St. a.	Milwaukee	1,770	1,571	264.9	36.7	16.4	510	1879	Cleveland, Ohio	Buffalo, N. Y.
92099		St. a.	Milwaukee	52	26	64.7	18.0	9.0	175	1889	Sheboygan, Wis.	Milwaukee, Wis.
92865		St. a.	Milwaukee	398	219	135.5	30.5	5.3	1898	Ballard, Wash.	Seattle, Wash.
92516		St. p.	Mina	56	28	75.2	17.3	6.6	1893	Lake Charles, La.	Galveston, Tex.
92875		St. a.	Mina and Lizzie	59	34	75.2	17.2	9.6	1898	South Portland, Me.	Maclata, Me.
13004		St. y.	Mindora	158	83	138.2	19.0	12.3	1884	Brooklyn, N. Y.	New York, N. Y.
17928		St. p.	Mineola	620	417	156.0	33.5	12.0	125	1868	do	do
92272	K. J. H. B.	Shp.	MINROLA	2,438	1,891	275.1	37.9	19.4	250	1887	Sunderland, England	San Francisco, Cal.
92339		St. a.	Mineral City	57	28	70.4	16.0	5.3	1895	Mt. Clemens, Mich.	Detroit, Mich.
91650		St. a.	Minerva	21	10	54.6	14.0	6.0	1883	Baltimore, Md.	Washington, D. C.
91222		St. a.	Minerva	38	19	57.0	15.0	6.0	120	1886	Philadelphia, Pa.	Philadelphia, Pa.
92673		St. a.	Mink	14	9	37.2	7.0	6.8	1895	Florence, Oreg.	Yaquma, Oreg.
92837		St. a.	Minna	104	99	111.0	26.6	4.4	1897	Logansport, La.	New Orleans, La.
92789		St. p.	MINNEAPOLIS	2,029	1,221	238.0	42.2	22.2	1897	South Chicago, Ill.	Cleveland, Ohio.
92864		St. a.	Minneapolis	235	157	108.6	21.8	4.9	1898	Tacoma, Wash.	St. Paul, Minn.
91125		St. a.	Minnehaha	18	9	50.6	16.5	4.1	30	1879	Portland, Me.	Dyer, Me.
92887		St. a.	Minnehaha	46	46	90.0	18.0	3.0	1896	Paducah, Ky.	Memphis, Tenn.
91772		St. p.	Minnesota	1,138	903	206.9	36.8	18.5	86	1880	Milwaukee, Wis.	Sandusky, Ohio.
90113		St. a.	Minnie	20	10	48.9	13.0	5.6	1869	Philadelphia, Pa.	Philadelphia, Pa.
91477		St. a.	Minnie	167	86	106.5	23.5	11.0	1882	Mystic River, Conn.	New London, Conn.
92997		St. p.	Minnie	83	48	73.0	16.0	8.0	1898	Madison, Ind.	Louisville, Conn.
91462		St. a.	Minnie B.	30	21	67.0	14.4	5.3	1882	Chicago, Ill.	Chicago, Ill.
91674		St. a.	Minnie M.	447	295	143.3	26.0	10.8	1884	Detroit, Mich.	Marquette, Mich.
91606		St. a.	Minnie Karl	23	13	52.5	13.0	6.3	1883	Sheboygan, Wis.	Duluth, Mich.
91792		St. p.	Minnie Lee	98	98	128.4	22.4	4.9	1885	Mobile, Ala.	Mobile, Ala.
92906	K. N. W. H.	St. y.	Minnie May	53	36	79.6	14.7	7.1	70	1897	Middletown, Conn.	Baltimore, Md.
92077		St. a.	Minnie Schneider	32	32	70.6	15.2	4.6	1894	Galena, Ill.	Galena, Ill.
91275		St. a.	Minnie Warren	13	6	46.3	12.0	4.6	15	1869	Buffalo, N. Y.	Grand Haven, Mich.
91342		St. a.	Minnie Wheeler	261	189	124.8	24.5	7.8	1881	Baltimore, Md.	Baltimore, Md.
92801		St. a.	Minnie E. Kelton	632	503	171.0	35.0	11.3	1894	West Bay City, Mich.	Milwaukee, Wis.
91184		St. a.	Minnie and Irvin	17	12	50.8	13.8	4.1	1879	Greenport, N. Y.	Salem, Mass.
135 33		St. a.	Minot I. Wilcox	111	55	90.8	30.2	10.1	1887	Tottenville, N. Y.	Boston, Mass.
92476		St. y.	Miriam	10	5	36.2	10.0	5.3	1892	Boston, Mass.	do
91157		St. a.	Mischief	21	13	48.5	15.0	5.6	1879	Northport, N. Y.	Camden, N. J.
91709		St. a.	Mischief	20	10	48.8	13.5	6.6	1884	Greenpoint, N. Y.	New York, N. Y.
92670		St. y.	Mississippi	6	5	47.0	10.6	2.3	1895	Alexandria Bay, N. Y.	Cape Vincent, N. Y.
91164		St. p.	Missouri	840	840	191.7	31.7	6.3	1879	Metropolis, Ill.	St. Louis, Mo.
91750		St. a.	Mistletoe	43	21	75.3	16.4	4.4	1885	Norwalk, Fla.	Tampa, Fla.
92519		St. a.	Mizpah	7	5	27.0	12.0	4.2	1893	Noank, Conn.	Stoungton, Conn.
92337		St. a.	Mizpah	8	6	40.9	11.6	5.3	1878	Boston, Mass.	Lubec, Me.
90530		St. a.	Mocking Bird	177	113	123.4	23.0	8.5	280	1873	Port Huron, Mich.	Port Huron, Mich.
92119		St. a.	Mocking Bird	21	15	31.5	11.8	2.7	9	1889	Tacoma, Wash.	Tacoma, Wash.
92430		St. a.	Mocking Bird	71	35	67.0	20.7	2.9	1885	Bay City, Mich.	Port Huron, Mich.
92854		St. p.	Mocking Bird	82	29	73.5	16.9	4.4	1898	Tacoma, Wash.	Tacoma, Wash.
91263		St. p.	Modoc	929	779	204.0	42.3	8.0	596	1880	Oakland, Cal.	San Francisco, Cal.
92898		St. p.	Modoc	480	354	155.0	35.3	4.8	1898	Portland, Oreg.	Portland, Oreg.
91875		St. a.	Mogul	72	36	80.0	20.0	4.0	1886	Charleston, S. C.	Charleston, S. C.
92415		St. a.	Mogul	23	13	56.5	13.9	3.5	1889	Huron, Ohio	Chillicothe, Ohio.
5978		St. p.	Mohawk	604	481	193.0	31.3	9.2	1870	Keyport, N. Y.	New York, N. Y.
90794		St. a.	Mohawk	10	7	41.5	11.1	5.4	40	1872	Buffalo, N. Y.	Baltimore, Md.
91598		St. a.	Mohawk	20	16	47.0	13.7	7.0	1883	Fairport, Ohio	Cleveland, Ohio.
92329		St. a.	MOHAWK	2,357	1,616	292.9	41.7	23.0	1893	Wyandotte, Mich.	Buffalo, N. Y.
92698	K. M. Q. C.	St. a.	MOHAWK	2,783	2,150	265.0	43.0	16.8	1,800	1896	Chester, Pa.	New London, Conn.
92561		St. a.	Mohegan	1,216	1,014	225.0	39.2	14.8	1894	Marine City, Mich.	Toledo, Ohio.
92705	K. M. R. C.	St. a.	MOHEGAN	2,783	2,150	265.0	43.0	16.8	1,200	1896	Chester, Pa.	New London, Conn.
90931		St. p.	Mojave	188	188	145.5	31.6	3.1	1875	San Francisco, Cal.	Newgalles, Calif.
91248		St. a.	Moline	192	192	140.0	26.2	4.0	120	1880	Cincinnati, Ohio	Kansas City, Mo.
91930		St. p.	Mollie	12	6	45.0	10.0	4.6	1887	Berkley, Va.	Norfolk, Va.
92545		St. y.	Mollie C.	17	10	47.2	10.5	5.3	1890	South Boston, Mass.	Boston, Mass.
91677		St. a.	Mollie Mohr	10	5	50.0	14.0	4.0	1884	San Jacinto, Tex.	Galveston, Tex.
90604		St. a.	Mollie Spencer	53	26	72.0	16.0	8.0	1869	Buffalo, N. Y.	Chicago, Ill.
92163		St. a.	Mollie L. Farmer	20	10	51.5	15.0	3.8	1860	Bethel, N. C.	Edenton, N. C.
90801		St. a.	Molly	17	17	30.0	13.8	3.6	1872	Poughkeepsie, N. Y.	Bridgport, Conn.
8597		St. a.	Molyneux	195	195	97	109.0	26.0	12.7	1873	Borlontown, N. J.	Galveston, Tex.
90624		St. a.	Monarch	43	43	71.2	14.3	3.4	1882	San Francisco, Cal.	San Francisco, Cal.
91478		St. a.	Monarch	143	83	105.9	22.0	11.0	1882	Quincy, Ill.	Rock Island, Ill.
91504		St. a.	Monarch	146	76	88.1	22.6	9.0	1889	Charleston, S. C.	Panacola, Fla.
92078		St. a.	Monarch	463	269	149.6	30.3	5.0	1898	West Bay City, Mich.	Marquette, Mich.
92858		St. p.	Monarch	463	269	149.6	30.3	5.0	1898	Ballard, Wash.	Pt. Townsend, Wash.

¹ Formerly British st. a. Florence.
² Formerly st. y. Norma.
³ Formerly British st. a. Mineola.

⁴ Formerly st. a. Mary.
⁵ Formerly st. a. E. Heipershausen.
⁶ Formerly st. p. Castleton.

⁷ Formerly { a st. a. E. W. Molyneux.
 b U. S. Eng. Dept. st. a. Molyneux.

† Estimated.
 ‡ Electric.

MERCHANT STEAM VESSELS OF THE UNITED STATES—Continued.

Official No.	Signal letters.	Rig.	Name of vessel.	Gross tonnage.	Net tonnage.	Length.	Breadth.	Depth.	Nominal horsepower.	Indicated horsepower.	When built.	Where built.	Home port (where permanent document issues).
92472		*St. p.	Monie Bauer.....	45	45	73.0	17.5	8.0			1892	Golconda, Ill.	Paducah, Ky.
16428		St. a.	Monitor.....	37	18	70.2	15.4	7.2			1862	Chicago, Ill.	Chicago, Ill.
17122		St. a.	Monitor.....	68	34	77.5	18.3	7.4	36		1862	Baltimore, Md.	New York, N. Y.
91472		St. a.	Monitor.....	15	9	48.2	12.0	2.9			1882	Huron, Ohio	Cleveland, Ohio.
92022	K. F. G. R.	St. a.	Monmouth.....	1,440	931	280.5	35.1	14.0		2,500	1888	Philadelphia, Pa.	New York, N. Y.
100156		St. p.	Monohansett.....	489	347	174.8	28.2	9.6			1862	New York, N. Y.	New Bedford, Mass.
90435		St. a.	Monohansett.....	572	450	184.8	31.9	9.4	350		1872	Gibraltar, Mich.	Duluth, Minn.
90501		St. a.	Montana.....	734	567	172.0	35.8	12.5			1872	Brooklyn, N. Y.	New York, N. Y.
90775		St. c. bt.	Montana.....	1,535	1,882	236.3	36.6	14.0	480		1872	Port Huron, Mich.	Buffalo, N. Y.
91210		St. a.	Montauk.....	92	73	98.2	17.6	6.7			1875	Lockport, Ill.	Chicago, Ill.
92259		St. a.	Montauk.....	139	95	116.0	18.7	9.3	80		1880	Kennebunk, Me.	Greenport, N. Y.
92-94		St. p.	MONTAUK.....	1,087	838	196.0	37.4	14.1			1890	Newburg, N. Y.	New York, N. Y.
92645		St. p.	MONTAUK.....	570	449	175.0	31.0	9.6			1891	Wilmington, Del.	Sag Harbor, N. Y.
91903		St. a.	MONTAUK.....	121	51	96.6	22.0	10.0	1,500		1895	do	New York, N. Y.
92870		St. y.	MONTCLAIR.....	1,065	901	218.5	35.4	13.8			1886	Newburg, N. Y.	Do.
91684		St. a.	Montclair.....	71	38	85.3	16.0	9.5			1898	North Weymouth, Mass.	Do.
92362		*St. p.	Monteagle.....	1,273	1,034	213.5	35.0	19.8			1884	Buffalo, N. Y.	Oswego, N. Y.
91628		St. p.	Mont. Cristo.....	187	126	90.2	24.1	3.9	100		1891	Ballard, Wash.	Seattle, Wash.
91400		St. p.	Monterey.....	107	74	92.0	18.8	3.4			1883	Pittsburg, Pa.	Pittsburg, Pa.
92085		*St. p.	Montesano.....	112	87	79.6	17.8	4.4			1882	Astoria, Ore.	Coos Bay, Ore.
92443		St. a.	Montesano.....	267	207	110.0	23.0	5.0			1889	Cosmopolis, Wash.	Pt. Townsend, Wash.
91015		St. a.	Monticello.....	226	174	114.6	22.0	8.8			1892	Ballard, Wash.	San Francisco, Cal.
92-01		St. a.	Moonachie.....	810	624	197.6	45.0	13.5			1877	Hoboken, N. J.	New York, N. Y.
9844		St. a.	Moose.....	29	19	56.5	14.0	5.5			1893	Harding, Minn.	St. Paul, Minn.
17651	J. C. N. B.	St. p.	Morgan.....	137	85	115.0	24.2	8.0	70		1868	Brooklyn, N. Y.	New York, N. Y.
92517		St. a.	Morgan.....	994	537	219.9	33.1	16.6	500		1865	Wilmington, Del.	New Orleans, La.
90884	J. R. Q. N.	St. shp.	Morgan City.....	29	14	65.0	12.5	5.6			1891	Rome, N. Y.	Marquette, Mich.
91705	K. C. Q. H.	St. a.	Morning Star.....	2,303	1,738	281.0	38.1	20.1	500		1876	Wilmington, Del.	New York, N. Y.
92463		St. a.	Morning Star.....	471	290	131.3	29.9	12.2			1884	Bath, Me.	Boston, Mass.
92597		*St. p.	Morning Star.....	9	6	34.5	9.2	4.1			1880	Meaford, Ontario	Marquette, Mich.
17112		St. a.	Morris L. Keen.....	86	46	95.0	20.4	2.4	30		1894	Alleghen, Mich.	Vicksburg, Miss.
92534		St. y.	Moselle.....	21	10	49.9	18.6	5.8	42		1865	Philadelphia, Pa.	Baltimore, Md.
91600		St. a.	Moses Adams.....	12	6	43.9	8.3	4.7			1892	Cayuga, N. Y.	Oswego, N. Y.
92174		St. a.	Moses Adams.....	22	12	49.4	17.3	4.1			1885	Essex, Mass.	Gloucester, Mass.
90111		St. p.	Musher.....	68	34	64.6	17.2	10.1			1890	Chicago, Ill.	Chicago, Ill.
91118		St. p.	Mosquito.....	24	19	58.4	27.6	3.7			1880	Greenpoint, N. Y.	Patchogue, N. Y.
90826		*St. p.	Mount Clare.....	191	191	134.5	25.8	4.8			1868	Wheeling, W. Va.	Cincinnati, Ohio.
92004	K. F. G. D.	St. p.	Mount Desert.....	457	283	162.4	27.1	9.6	428		1879	Bath, Me.	Rockland, Me.
90374		St. p.	Mt. Eden.....	73	62	89.5	24.0	4.6	25		1875	Stockton, Cal.	San Francisco, Cal.
91980		St. a.	Mount Hope.....	890	440	193.1	58.8	11.5	1,100 ¹		1888	Chelsea, Mass.	Providence, R. I.
91545		St. a.	Mountain Belle.....	193	193	140.0	27.0	4.8			1869	Pittsburg, Pa.	La Crosse, Wis.
92203		St. a.	Mountain Buck.....	31	19	50.0	15.0	4.2			1888	Nasel, Wash.	Astoria, Ore.
91765		*St. p.	Mountaineer.....	57	28	64.2	18.8	6.5			1883	Chinook, Wash.	Pt. Townsend, Wash.
91244		St. a.	Mountaineer.....	110	110	122.0	20.2	4.0			1890	Marietta, Ohio	Wheeling, W. Va.
92197		St. a.	Multnomah.....	312	278	143.0	28.0	5.3			1885	East Portland, Ore.	Seattle, Wash.
145171		St. a.	Municipal.....	63	31	83.1	19.5	7.8			1880	Brooklyn, N. Y.	New York, N. Y.
91813		St. a.	Munnatawket.....	204	102	117.0	22.4	8.5	100		1890	New London, Conn.	Stonington, Conn.
91230		St. p.	Munson.....	26	13	57.6	14.8	6.1			1878	Saugatuck, Mich.	Chicago, Ill.
92421		*St. p.	Musconcong.....	846	618	197.6	35.3	13.1			1885	Newburg, N. Y.	New York, N. Y.
90468		St. a.	Musie.....	321	321	150.0	47.0	4.5			1880	New Albany, Ind.	Cincinnati, Ohio.
11695		St. p.	Musiegon.....	92	67	93.0	20.5	8.2	200		1892	South Haven, Mich.	Grand Haven, Mich.
130471	K. J. Q. D.	St. y.	Muskegon.....	682	485	193.7	29.0	12.0			1871	Manitowish, Wis.	Milwaukee, Wis.
91829		St. a.	Muskoka.....	1,088	1,317	282.6	53.0	19.4	2,200		1895	Toledo, Ohio	Grand Haven, Mich.
92925		*St. p.	Musser.....	26	15	60.0	12.4	6.6			1890	Branchport, N. J.	New York, N. Y.
92224		St. a.	Mustado.....	163	163	137.0	24.0	4.6			1846	Leclair, Iowa.	Rock Island, Ill.
92641		St. a. §	Mutnal.....	16	9	36.0	11.8	5.6			1899	Bristol, Me.	Damariscotta, Me.
110117		St. y.	Myakka.....	66	33	82.0	18.9	8.4			1890	Athens, N. Y.	New York, N. Y.
92656	K. M. H. G.	St. p.	My Gapsy.....	14	7	40.5	13.4	5.5			1894	Morris Heights, N. Y.	Key West, Fla.
105094		St. p.	Myrtle Standish.....	26	13	68.0	12.0	5.7			1893	Chelsea, Mass.	Boston, Mass.
92464		St. y.	Myopia.....	700	339	197.8	33.6	10.9	1,300		1895	Chelsea, Mass.	Do.
92591		St. a.	Myrtle.....	568	436	182.0	28.0	8.6			1871	Brooklyn, N. Y.	New York, N. Y.
92650		St. y.	Myrtle M. Ross.....	16	10	54.7	11.1	4.2	180		1889	Boston, Mass.	Boston, Mass.
92576		St. a.	Myrtle W. Moyer.....	12	7	38.0	10.0	4.0	18		1894	Myrtlepoint, Ore.	Coos Bay, Ore.
92177		St. a.	Myrtle.....	13	9	30.2	9.2	5.0			1895	Buffalo, N. Y.	Buffalo, N. Y.
92840		*St. p.	Myrtle M. Ross.....	25	12	52.7	14.7	6.8			1894	do	Do.
92873		St. p.	Myrtle B.....	156	108	113.2	20.0	7.0	100		1890	South Haven, Mich.	Grand Haven, Mich.
91474		St. y.	Myrtle Corey.....	70	49	69.5	15.6	2.5			1898	Fort Smith, Ark.	Memphis, Tenn.
91823		St. a.	Mystery.....	9	9	51.8	12.0	2.0			1898	Fenton, Mo.	Do.
17740		St. y.	Mystery.....	14	7	46.0	10.0	6.2			1881	Providence, R. I.	Buffalo, N. Y.
		St. y.	Mystic.....	97	72	72.4	20.5	6.1			1886	Totterville, N. Y.	Coldspring, N. Y.
		St. y.	Mystic.....	74	50	86.0	20.0	6.0	40		1867	Mystic, Conn.	Erie, Pa.

¹ Formerly } a st. a. Monitor.
 } b U. S. Q. M. D. Monitor.
² Formerly } t. s. Ira H. Owens.

³ Formerly st. a. Fort Lee.
⁴ Formerly British st. a. Othello.
⁵ Formerly st. p. Two Brothers.

⁶ Formerly st. a. Shenango No. 2.
⁷ Formerly st. y. New Jersey.
⁸ Formerly st. y. Randon.

⁹ Formerly st. p. Americus.
[†] Estimated.
[‡] Composite. § Naphtha.

MERCHANT STEAM VESSELS OF THE UNITED STATES—Continued.

Official No.	Signal letters.	Rig.	Name of vessel.	Gross tonnage.	Net tonnage.	Length.	Breadth.	Depth.	Nominal horsepower.	Indicated horsepower.	When built.	Where built.	Home port (where permanent document issues).
						<i>Fect.</i>	<i>Fect.</i>	<i>Fect.</i>					
90313	St. a.	Mystic	63	31	76.5	18.0	8.8	225	1871	Sandusky, Ohio	Duluth, Minn.
90782	St. a.	Mystic	29	14	52.1	16.5	4.5	1875	South Norwalk, Conn.	Portsmouth, N. H.
92301	St. a.	Mystic	27	13	47.8	15.0	6.5	1891	Eagle Harbor, Wash.	Seattle, Wash.
92714	St. y.	Mystic Shrine	10	6	34.5	9.5	4.0	1896	Haddam, Conn.	Hartford, Conn.
91942	St. a.	Myth	29	22	62.1	11.0	4.2	1884	Geneva, N. Y.	St. Augustine, Fla.
N.													
130271	St. bge.	N. P.	42	41	61.0	19.0	4.5	1883	Duluth, Minn.	Duluth, Minn.
130500	K. H. M. V.	St. a.	N. and W 1	311	155	125.0	25.0	14.7	875	1890	Camden, N. J.	Philadelphia, Pa.
130512	K. H. S. B.	St. a.	N. and W 2	311	155	125.0	25.0	14.7	600	1890	do	Do.
130786	*St. p.	N. Bennett	71	71	107.8	22.3	3.8	1898	Eastwood, Ky	Evansville, Ind.
130226	St. a.	N. Boutin	46	23	68.0	14.0	8.6	1882	Buffalo, N. Y.	Marquette, Mich.
130207	St. a.	N. Hayden	193	66	87.8	26.0	8.5	1881	Boston, Mass.	Boston, Mass.
130185	St. a.	N. McGraft	11	5	35.9	12.4	4.4	10	1880	Grand Haven, Mich.	Grand Haven, Mich.
18755	St. a.	N. Mills	891	805	164.4	29.9	11.6	400	1870	Vicksburg, Mich.	Port Huron, Mich.
130760	*St. p.	N. B. Forrest	134	134	136.0	25.0	3.5	1897	Chattanooga, Tenn.	Chattanooga, Tenn.
18257	St. a.	N. B. Starbuck	70	35	72.0	18.0	9.3	1865	New Baltimore, N. Y.	New York, N. Y.
130358	St. a.	N. H. Bruno	12	7	53.2	8.5	3.3	75	1885	Saginaw, Mich.	Duluth, Minn.
89023	St. a.	N. J. Nelson	20	16	46.0	16.0	4.0	1868	Sheldonville, Mass.	New York, N. Y.
130025	St. a.	N. M. Jones	34	17	83.0	17.0	6.7	75	1871	Pittsburg, Pa.	Memphis, Tenn.
141064	St. a.	N. S. Hoskins	24	12	68.4	14.2	6.0	90	1890	New Orleans, La.	New Orleans, La.
18512	St. a.	N. W. A. Cobb	25	12	56.5	11.8	4.5	10	1867	Norfolk, Va.	Richmond, Va.
292	St. a.	N. Y. Cent'l Ltg. Co. No. 1	67	33	75.0	18.3	7.6	1861	Chester, Pa.	New York, N. Y.
91179	St. a.	N. Y. Cent'l Ltg. Co. No. 5	880	322	92.7	30.5	10.8	1879	Philadelphia, Pa.	Do.
95553	St. a.	N. Y. Cent'l Ltg. Co. No. 6	62	33	67.0	18.4	8.0	1879	Communipaw, N. J.	Do.
105879	St. a.	N. Y. Cent'l Ltg. Co. No. 7	87	18	56.2	17.3	6.3	1880	Brooklyn, N. Y.	Do.
100272	St. a.	N. Y. Cent'l Ltg. Co. No. 8	99	49	88.0	20.5	9.9	1881	do	Do.
76485	St. a.	N. Y. Cent'l Ltg. Co. No. 9	103	51	85.0	20.3	9.1	1884	Philadelphia, Pa.	Do.
126349	St. a.	N. Y. Cent'l Ltg. Co. No. 10	77	38	79.2	18.0	8.6	1886	Camden, N. J.	Do.
126402	St. a.	N. Y. Cent'l Ltg. Co. No. 11	411	319	102.0	30.5	10.7	1886	do	Do.
100415	St. a.	N. Y. Cent'l Ltg. Co. No. 12	103	51	82.0	19.5	9.5	1887	do	Do.
155151	St. a.	N. Y. Cent'l Ltg. Co. No. 13	103	51	82.0	19.5	9.5	1887	do	Do.
130522	St. a.	N. Y. Cent'l Ltg. Co. No. 14	404	331	101.0	30.5	10.9	1890	Elm Park, N. Y.	Do.
130529	St. a.	N. Y. Cent'l Ltg. Co. No. 15	176	115	100.0	28.5	9.3	1891	Brooklyn, N. Y.	Do.
130527	St. a.	N. Y. Cent'l Ltg. Co. No. 16	404	331	101.0	30.5	10.9	1891	Elm Park, N. Y.	Do.
130525	St. a.	N. Y. Cent'l Ltg. Co. No. 17	147	73	90.0	23.5	10.4	1891	Newburg, N. Y.	Do.
130531	St. a.	N. Y. Cent'l Ltg. Co. No. 18	103	51	80.0	20.0	9.4	1891	do	Do.
130532	St. a.	N. Y. Cent'l Ltg. Co. No. 19	85	42	75.6	19.7	9.0	1891	Tottenville, N. Y.	Do.
130540	St. a.	N. Y. Cent'l Ltg. Co. No. 20	83	41	79.8	19.6	8.9	1891	Elm Park, N. Y.	Do.
18759	St. a.	Nabby C.	32	16	59.5	15.5	6.0	50	1873	Norfolk, Va.	Plymouth, Mass.
130249	J. W. V. M.	St. shp.	Nadoches	2,680	1,905	280.0	40.7	15.8	1882	Chester, Pa.	Savannah, Ga.
130495	St. y.	Nada	34	19	88.0	12.0	5.0	1890	Poughkeepsie, N. Y.	New York, N. Y.
130640	St. y.	Nadine	39	24	67.4	11.6	6.0	1893	City Island, N. Y.	Washington, D. C.
130746	*St. p.	Nadine	27	27	75.3	15.1	3.0	1892	Lamine, Mo.	Kansas City, Mo.
130717	K. M. T. G.	St. y.	Nagonook	7	5	81.6	7.7	3.1	1896	Long Island City, N. Y.	New York, N. Y.
130744	K. N. C. L.	St. y.	Nagonook	16	11	48.2	9.2	5.7	1897	do	Do.
130416	St. a.	Nahanada	91	45	89.0	20.6	7.5	1200	1888	Bath, Me.	Bath, Me.
131593	St. a.	Nahcotta	149	112	96.0	21.1	6.5	1898	Portland, Oreg.	Pt. Townsend Wash.
130767	St. a.	Nahma	6	5	32.6	7.0	4.2	1898	West Superior, Wis.	Marquette, Mich.
130315	*St. p.	Naiad	173	173	126.3	24.0	3.9	80	1884	Columbus, Ga.	Apalachicola, Fla.
130691	St. a.	Naiad	11	8	55.0	9.8	4.0	1895	Portland, Oreg.	San Francisco, Cal.
130526	St. a.	Naiad	8	8	35.0	10.3	4.0	1899	Sal. m. N. J.	Bridgeport, N. J.
130774	K. N. L. R.	St. y.	Nama	12	10	43.0	8.8	4.8	1898	Long Island City, N. Y.	Washington, D. C.
130219	J. V. W. B.	St. y.	Namouna	616	308	219.4	26.4	18.1	1,000	1882	Newburg, N. Y.	New York, N. Y.
130693	*St. p.	Nameless	23	13	54.5	11.6	3.5	40	1894	Baltimore, Md.	Philadelphia, Pa.
130676	St. p.	Nancy	36	36	98.5	16.8	3.0	1894	Huntington, W. Va.	Cincinnati, Ohio.
130507	St. a.	Nancy Hanks	14	6	54.0	9.0	4.0	1899	Bloom, Miss.	Shieldsboro, Miss.
130994	St. y.	Nannah	30	20	58.0	12.9	5.4	1895	Middletown, Conn.	New York, N. Y.
130384	St. a.	Nannie B.	85	58	83.0	19.2	4.2	145	1887	Stella, N. C.	Beaufort, N. C.
130378	St. a.	Nannie Lamberton	117	58	96.8	21.7	9.6	1887	Perth Amboy, N. J.	Perth Amboy, N. J.
130127	St. p.	Nantasket	498	259	173.5	29.1	9.0	500	1878	Chelsea, Mass.	Boston, Mass.
80893	St. a.	Nanticoke	282	224	126.5	23.0	7.7	1882	Pocomoke City, Md.	Newark, N. J.
130554	St. p.	Nantucket	629	468	190.0	33.0	9.0	1886	Camden, N. J.	New Bedford, Mass.
130115	K. P. B. J.	St. a.	NANTUCKET	2,589	1,767	274.0	42.0	16.2	1899	Wilmington, Del.	Baltimore, Md.
80681	St. p.	Naomi	1,181	1,020	203.9	35.1	11.7	1881	Wyandotte, Mich.	Grand Haven, Mich.
130761	*St. p.	Naomi	39	18	58.5	16.4	2.7	1898	Liverpool, Tex.	Galveston, Tex.
130675	St. a.	Naos	16	8	45.1	13.6	5.8	140	1894	Boston, Mass.	Portland, Me.
130562	*St. p.	Napa City	178	162	100.0	26.8	6.0	80	120	1891	Benicia, Cal.	San Francisco, Cal.

1 Formerly st. p. White Foam.

2 Formerly st. a. Louisiana.

3 Formerly st. a. American Eagle.

4 Formerly st. a. Mohawk Valley.

5 Formerly st. a. Hattie M. Spraker.

6 Formerly st. a. Alice.

7 Formerly st. a. Ivanhoe.

8 Formerly st. a. J. H. Rutter.

9 Formerly st. a. Chauncey M. Depew.

10 Formerly st. a. Charles A. Pool.

11 Formerly st. a. Interstate.

12 Formerly st. a. Oakland.

13 Formerly st. y. No. 83.

14 Formerly st. a. W. E. Clark.

15 Formerly st. a. Wisconsin.

† Estimated.

‡ Gasoline.

§ Naphtha.

MERCHANT STEAM VESSELS OF THE UNITED STATES—Continued.

Official No.	Signal letters.	Rig.	Name of vessel.	Gross tonnage.	Net tonnage.	Length.	Breadth.	Depth.	Nominal horsepower.	Indicated horsepower.	When built.	Where built.	Home port (where permanent document issued).
130413		St. s.	Napoleon	43	36	60.0	15.0	7.0	65		1888	Paducah, Ky.	New Orleans, La.
130171		St. p.	Napoleon Mullikin	354	354	165.0	42.8	6.0			1879	Jeffersonville, Ind.	St. Louis, Mo.
18475	J. B. V. H.	St. p.	Narragansett	1,633	1,246	253.0	40.0	15.0	800		1866	New York, N. Y.	Providence, R. I.
18772		St. s.	Narragansett	96	48	95.0	20.6	9.7			1873	Brooklyn, N. Y.	Baltimore, Md.
130201		St. p.	Narragansett	28	14	54.7	13.8	4.5	20		1881	Cherryfield, Me.	Machias, Me.
120971	K. L. W. S.	St. y.	NARWHAL	238	119	138.8	22.0	11.2	1600		1894	Boston, Mass.	New London, Conn.
130259	K. B. H. N.	St. s.	Narwhal	523	389	149.5	32.0	17.0	245		1883	San Francisco, Cal.	San Francisco, Cal.
130472	K. H. D. B.	St. y.	Nashawana	37	18	65.2	15.0	7.4			1889	Boston, Mass.	Boston, Mass.
130104		St. c. bt.	Nashotah	94	72	100.9	18.0	6.5			1877	Peoria, Ill.	Chicago, Ill.
130340		St. p.	Nashua	2,554	1,800	291.6	43.0	16.1			1884	Noank, Conn.	Providence, R. I.
155325		St. s.	Nassau	400	235	133.0	26.9	9.4			1898	do	New York, N. Y.
130572		St. p.	Natchez	584	584	225.0	40.0	8.0			1891	Jeffersonville, Ind.	Louisville, Ky.
130151		St. p.	Nathalie Hamilton	148	148	105.0	24.6	6.3	150		1879	New Orleans, La.	New Orleans, La.
130479	K. H. F. T.	St. s.	Nathan Hale	299	149	121.8	27.0	14.2		700	1890	New London, Conn.	New London, Conn.
130385		St. p.	Nathaniel	52	52	85.0	20.3	3.9			1887	Stenbenville, Ohio	Wheeling, W. Va.
130426		St. s.	Nath'l P. Doane	87	43	82.3	19.5	9.5	250		1889	Milford, Del.	Boston, Mass.
130756		St. s.	National	78	38	81.2	22.0	6.4			1897	Newburg, N. Y.	New York, N. Y.
130795	K. N. S. F.	St. s.	NATIONAL	157	84	98.1	22.0	10.1		600	1898	Philadelphia, Pa.	do.
130403		St. s.	National City	310	220	148.5	33.8	10.3	175	250	1888	San Francisco, Cal.	San Francisco, Cal.
4069		St. p.	National Park	326	291	148.6	23.9	6.4			1861	Kent County, Md.	Camden, N. J.
130742	K. N. W. Q.	St. y. †	Natka	27	23	52.4	16.4	6.7			1897	Baltimore, Md.	New York, N. Y.
130766		St. s. †	Natoma	21	20	48.4	12.0	4.2			1898	Jersey City, N. J.	do.
130173		St. s.	Nat Strong	161	111	119.6	18.6	10.0	80		1880	Kennebunk, Me.	Greenport, N. Y.
130184		St. s.	Natt Stickney	77	41	60.8	18.0	9.3			1880	East Saginaw, Mich.	Detroit, Mich.
130433		St. s.	Nautilus	13	9	53.6	9.2	4.5					New York, N. Y.
130487		St. s.	Nautilus	57	33	90.0	14.7	10.0			1886	Poughkeepsie, N. Y.	Duluth, Minn.
130607		St. y.	Nautilus	15	7	50.0	10.6	4.8			1829	Easton, Mass.	Hyaunias, Ma s.
130777		St. s. †	Nautilus	30	16	61.5	13.3	5.0			1898	Bridgeport, Conn.	New Haven, Conn.
130762	K. N. G. Q.	St. s. hp.	Navahoe	1,879	1,278	282.9	34.3	21.8			1880	Hamburg, Germany	New York, N. Y.
130755		St. p.	Navajo	5	5	38.5	4.6	2.3			1897	Kansas City, Mo.	Kansas City, Mo.
130506		St. y.	Navarch	17	10	51.8	10.7	5.4	180		1889	Boston, Mass.	Boston, Mass.
130597		St. y.	Navarch	26	13	70.7	11.5	6.0	275		1892	do	do.
130370	K. D. S. H.	St. s.	Navarro	232	171	128.0	32.0	10.4	50	165	1887	San Francisco, Cal.	San Francisco, Cal.
11960		St. s.	Navassa	36	24	65.0	14.6	5.6			1869	Philadelphia, Pa.	Wilmington, N. C.
130792	K. N. R. T.	St. s.	NAVIGATOR	414	282	134.3	28.0	16.0		1,000	1898	Camden, N. J.	New York, N. Y.
130664		St. y.	Navis	29	19	58.6	11.2	5.0	140		1894	Brewer, Me.	Mt Desert Ferry, Me.
130380	K. D. V. B.	St. y.	NEAIRA	141	78	115.4	20.0	9.0	350		1887	Marcushook, Pa.	New York, N. Y.
130445		St. s.	Neal H. Dow	11	8	39.5	11.0	4.9	132		1889	Buffalo, N. Y.	Cleveland, Ohio.
18093		St. s.	Nebraska	1,483	1,362	267.4	35.5	14.2			1867	Cleveland, Ohio	Buffalo, N. Y.
130460		St. p.	Nechras Belle	241	130	101.4	27.7	4.7			1829	Beaumont, Tex.	Galveston, Tex.
130651	K. L. V. P.	St. y.	Neckan	56	28	97.7	13.7	8.1	150		1894	Bristol, R. I.	Portland, Me.
157148		St. s.	Nelley Keyser	42	21	63.7	11.9	6.0			1885	New Orleans, La.	Pensacola, Fla.
96048		St. bge.	Nellie	143	86	96.4	22.5	7.6	152		1890	Wilmington, Del.	Bridgeton, N. J.
130024		St. s.	Nellie	36	18	68.0	16.0	6.6			1873	Philadelphia, Pa.	New Bedford, Mass.
130162		St. s.	Nellie	61	32	74.0	17.6	8.2	75		1879	Camden, N. J.	Pensacola, Fla.
130224		St. s.	Nellie	143	101	104.6	25.9	7.5			1882	Mount Clemens, Mich.	Buffalo, N. Y.
130247		St. s.	Nellie	14	7	49.0	10.2	4.0			1882	Columbus, Wash.	Portland, Oreg.
130307		St. s.	Nellie	141	84	95.0	30.0	6.0			1884	Wilmington, Del.	New York, N. Y.
130336		St. s.	Nellie	20	12	46.2	14.0	6.0			1885	Brooklyn, N. Y.	do.
130474		St. s.	Nellie	16	8	37.6	12.7	4.5	20		1890	East Providence, R. I.	Providence, R. I.
130579		St. s.	Nellie	20	10	52.9	12.3	2.2			1892	Berkley, Va.	Norfolk, Va.
130601		St. s.	Nellie	12	6	39.1	7.0	3.5			1892	Elizabeth City, N. C.	do.
130662		St. s.	Nellie	25	12	44.5	10.3	6.1	30		1894	Hartford, Conn.	Hartford, Conn.
130673		St. s.	Nellie	41	20	55.7	16.0	7.0	45		1894	Philadelphia, Pa.	Philadelphia, Pa.
130819		St. p.	Nelue	180	59	114.6	26.0	4.2			1899	Portland, Oreg.	Portland, Oreg.
130692		St. s.	Nellie G	9	6	36.8	10.3	3.5	125		1895	Woolwich, Me.	Bath, Me.
130716		St. p.	Nellie Bartlett	56	53	95.8	14.0	3.4			1896	Little Hocking, Ohio.	Wheeling, W. Va.
130114		St. s.	Nellie Brown	56	56	75.0	17.5	6.0			1878	Pittsburg, Pa.	Memphis, Tenn.
130763		St. p.	Nellie Chadwick	29	29	65.0	18.0	3.0			1898	New Harmony, Ind.	Evansville, Ind.
18092		St. s.	Nellie Otton	37	20	63.9	14.6	7.6			1867	Buffalo, N. Y.	Duluth, Minn.
130648		St. p.	Nellie England	85	85	92.0	18.0	3.4			1893	Pittsburg, Pa.	Pittsburg, Pa.
130632		St. p.	Nellie Hudson No. 3	196	196	141.0	25.0	4.0			1893	do	do.
130710		St. s.	Nellie Jensen	54	32	59.8	12.0	6.7			1896	San Juan Island, Wash.	Pt. Townsend, Wash.
130189		St. s.	Nellie Kane	11	5	40.3	10.3	4.0		12	1881	Brewer, Me.	Eastport, Me.
130018		St. p.	Nellie Walton	148	148	134.0	22.0	4.5			1873	Pittsburg, Pa.	Pittsburg, Pa.
130296		St. s.	Nellie E. Dey	122	79	102.0	17.5	7.5			1884	Lenoxville, N. C.	Appahannock, Va.
18757		St. s.	Nellie E. Rawson	72	36	76.5	18.1	8.4	55		1873	Bath, Me.	Somers Point, N. J.
130109		St. s.	NELLIE M. GAZZAM	87	25	59.8	14.9	6.1			1899	Philadelphia, Pa.	Philadelphia, Pa.
130169		St. s.	Nellie M. Tyeroll	10	6	39.4	12.5	2.4			1879	Tottenville, N. Y.	New York, N. Y.

1 Formerly st. p. Manatus.
 2 Formerly st. y. Formosa.
 3 Formerly st. s. Old Glory.

4 Formerly st. p. Chester.
 5 Formerly British st. s. Nautilus.
 6 Formerly { a German st. s. Thuringia.
 b British st. s. Navahoe.

7 Formerly st. s. Henry Christian.
 8 Formerly st. s. Dixie Simms.
 9 Formerly st. bge. Harry.

† Estimated.
 ‡ Gasoline.
 § Alcohol vapor.

MERCHANT STEAM VESSELS OF THE UNITED STATES—Continued.

Official No.	Signal letters.	Rig.	Name of vessel.	Gross tonnage.	Net tonnage.	Length.	Breadth.	Depth.	Nominal horsepower.	Indicated horsepower.	When built.	Where built.	Home port (where permanent document issues).
180537		St. a.	Nelson Bond	21	10	59.4	13.3	4.7			1891	Algonac, Mich.	Detroit, Mich.
130705		St. y.†	Nemo	22	11	44.4	14.1	3.9	14		1895	Kennebunk, Me.	Portland, Me.
130410		St. a.	Neosho	1,982	1,659	266.0	41.0	21.0			1888	Cleveland, Ohio	Milwaukee, Wis.
3677		St. y.†	Nepahwin	24	20	5-.4	10.5	4.5			1895	New York, N. Y.	New York, N. Y.
130324		St. p.	Nepouset No. 2	224	155	125.1	27.5	4.8			1884	San Francisco, Cal.	San Francisco, Cal.
18296	H. P. C. W.	St. a.	Neptune	1,722	1,137	222.0	40.0	18.0			1864	New York, N. Y.	Boston, Mass.
85428		St. a.	Neptune	73	36	98.6	20.1	8.0			1875	Myrtle, Conn.	New York, N. Y.
130155		St. a.	Neptune	145	84	106.4	20.0	6.7	70		1879	Philadelphia, Pa.	New Orleans, La.
130173		St. a. bt.	Neptune	130	99	95.4	19.6	8.8			1880	Ithaca, N. Y.	Buffalo, N. Y.
130725		St. a. §	Neptune	13	12	36.7	11.0	3.8			1896	Greenport, N. Y.	Greenport, N. Y.
130732		St. s.	Neptune	17	7	50.2	14.9	5.9	46½		1890	Scranton, Miss.	Shieldsboro, Miss.
130745		St. s.	Neptune	17	12	49.3	9.5	7.0			1897	Waterford, N. Y.	Albany, N. Y.
130801		St. s.	Neptune	117	80	94.0	20.1	10.5			1898	Baltimore, Md.	Brunswick, Ga.
130750		St. a.	Neptune	235	176	84.2	24.5	7.0			1897	Ballard, Wash.	Pt. Townsend, Wash.
14044		St. s.	Neptune	100	72	94.3	20.7	10.0	225		1881	Baltimore, Md.	Baltimore, Md.
18554		St. y.	Nereid	8	8	38.8	13.0	3.6			1867	Brooklyn, N. Y.	Bridgeport, Conn.
130220	K. C. L. F.	St. y.	Nereid	34	17	72.6	13.0	6.0	50		1882	Bristol, R. I.	Washington, D. C.
130385	K. G. W. F.	St. y.	Nereid	137	68	133.0	17.4	10.8	†500		1887	Noank, Conn.	Boston, Mass.
130440		St. a.	Neshoto	2,255	1,904	284.2	42.5	22.0			1889	Cleveland, Ohio	Cleveland, Ohio
130644		St. s.	NETHERLANDS	1,129	689	190.6	43.0	16.5			1893	Newburg, N. Y.	New York, N. Y.
116017		St. a.	Netie Denessen	33	22	75.0	13.5	4.0			1884	Fort Howard, Wis.	Milwaukee, Wis.
18721		St. s.	Nettie	85	45	79.4	17.5	7.8	80		1872	Norfolk, Va.	Norfolk, Va.
130309		St. a.	Nettie	11	7	47.0	8.0	4.2			1884	Ogdensburg, N. Y.	Cape Vincent, N. Y.
130559		St. y.	Nettie	30	20	59.0	13.1	6.2			1891	New York, N. Y.	New York, N. Y.
130614		St. s.	Nettie	17	8	51.2	10.8	2.4			1892	Hampton, Va.	Crisfield, Md.
130820		St. p.	Nettie S.	93	93	64.3	24.0	4.1			1897	Indianapolis, Ind.	Evansville, Ind.
130517		St. s.	Nettie W.	44	30	56.0	15.0	3.0	†25		1890	Newbern, N. C.	Newbern, N. C.
130638		St. s.	Nettie Baker	13	7	39.0	9.2	4.0			1893	Buffalo, N. Y.	Buffalo, N. Y.
130730		St. s.	Nettie Bell	9	9	36.0	12.2	3.4			1896	Freeport, N. Y.	Patchogue, N. Y.
130724		St. p.	Nettie Quill	299	299	178.0	33.4	5.6			1896	Mobile, Ala.	Mobile, Ala.
130191		St. a.	Nettie L. Tice	45	22	64.0	16.8	7.5			1881	Newburg, N. Y.	New York, N. Y.
130510	K. H. Q. R.	St. p.	Neuse	720	487	200.0	31.0	11.0	†550		1890	Wilmington, Del.	Wilmington, Del.
130785		St. a.	Neva	71	71	117.0	21.6	3.4			1898	Point Pleasant, W. Va.	Wheeling, W. Va.
18648		St. p.	Nevada	666	506	170.5	35.6	12.0			1870	Greenpoint, N. Y.	New York, N. Y.
18278	H. P. C. M.	St. p.	Newark	829	672	192.0	32.7	11.6			1864	Brooklyn, N. Y.	Do.
130118		St. p.	Newark	1,783	1,345	268.0	42.0	12.8	1,200		1877	San Francisco, Cal.	San Francisco, Cal.
130290		St. s.	Newark	59	33	75.2	18.4	7.0			1883	Newark, N. J.	Newark, N. J.
130488		St. s.	Newaygo	906	697	196.0	37.2	13.4			1890	Marine City, Mich.	Port Huron, Mich.
130779	K. N. M. J.	St. s.	Newburg	450	333	158.5	34.0	11.9			1898	San Francisco, Cal.	San Francisco, Cal.
130262		St. p.	Newburgh	1,053	797	193.5	36.0	13.3			1883	Newburg, N. Y.	New York, N. Y.
130350	K. D. J. Q.	St. a.	Newburgh	1,033	741	200.0	32.0	11.0	1,000		1886	Philadelphia, Pa.	Do.
130040		St. s.	Newell Avery	25	12	57.7	13.5	6.1	20		1875	Muskegon, Mich.	Grand Haven, Mich.
130555		St. a.	Newbern	482	344	178.5	24.9	9.0	54		1875	Chester, Pa.	New York, N. Y.
18322	H. P. D. Q.	St. p.	New Brunswick	935	868	220.4	31.0	8.7	400		1860	New York, N. Y.	Boston, Mass.
130187		St. p.	New Brunswick	601	891	176.6	32.0	8.2			1881	Athens, N. Y.	Perth Amboy, N. J.
130557		St. s.	New Brunswick	41	20	60.0	14.0	6.1			1891	Mobile, Ala.	Galveston, Tex.
130757		St. s.	NEW BRUNSWICK	1,273	865	200.0	46.0	15.4			1897	Philadelphia, Pa.	New York, N. Y.
130111		St. p.	New Camelia	270	135	176.5	27.5	8.4	231		1878	New Orleans, La.	New Orleans, La.
130013		St. a.	New Castle	53	26	75.0	18.0	7.7	75		1874	Philadelphia, Pa.	Philadelphia, Pa.
130759	K. N. G. D.	St. s.	NEW ENGLAND	230	70	121.0	23.8	12.0			1897	Camden, N. J.	Boston, Mass.
81410		St. p.	New Haven	80	80	101.0	20.0	3.0			1892	Pomeroy, Ohio	Wheeling, W. Va.
130581	K. L. F. C.	St. a.	NEW HAMPSHIRE	2,395	1,505	302.7	44.0	17.5	†3,000		1892	Wilmington, Del.	Providence, R. I.
130704		St. p.	New Idea	49	49	86.7	22.2	2.8			1895	Martins Ferry, Ohio	Wheeling, W. Va.
18745		St. p.	New Jersey	1,035	837	212.0	36.5	12.7			1873	Brooklyn, N. Y.	New York, N. Y.
3418		St. p.	New March	253	126	82.7	24.1	8.3			1889	Portland, Conn.	Portsmouth, N. H.
130362		St. p.	New Mattie	130	130	130.0	34.3	5.8			1886	Jeffersonville, Ind.	Memphis, Tenn.
18726	J. L. S. C.	St. shp.	New Orleans	1,564	1,017	249.0	33.0	24.4			1872	Wilmington, Del.	New York, N. Y.
130333		St. s.	New Orleans	1,457	1,169	213.8	38.0	13.6			1885	Marine City, Mich.	Detroit, Mich.
130388		St. p.	New Pike	75	75	115.0	25.0	3.5	25		1887	Madison, Ind.	St. Louis, Mo.
130491		St. p.	New Richmond	38	38	86.0	22.5	4.2			1890	Cincinnati, Ohio	Cincinnati, Ohio
130375		St. p.	New South	932	846	257.0	42.6	7.0			1887	Jeffersonville, Ind.	Do.
130773		St. p.	New Western Queen	120	83	75.5	38.0	8.0			1898	The Dallas, Ore.	Pt. Townsend, Wash.
130483		St. s.	New Westminster	34	20	61.7	16.0	4.9	28		1890	Chaumont, N. Y.	Cape Vincent, N. Y.
18277		St. p.	New York	881	681	192.0	34.0	13.0			1863	Brooklyn, N. Y.	New York, N. Y.
18279		St. p.	New York	642	444	161.2	33.0	12.0			1863	do.	Do.
116152	K. D. R. N.	St. p.	New York	204	131	161.5	26.5	7.3			1887	Bath, Me.	Cape Vincent, N. Y.
130043	J. R. F. G.	St. shp.	New York	2,589	2,111	281.0	38.1	20.2	580		1875	Wilmington, Del.	New York, N. Y.
130157		St. s.	New York	1,921	1,751	266.9	36.9	16.2	660		1879	Buffalo, N. Y.	Buffalo, N. Y.
130373	K. D. T. H.	St. p.	New York	1,974	1,261	335.0	40.4	11.2			1887	Wilmington, Del.	New York, N. Y.
130450	K. G. N. Q.	St. s.	New York	785	497	207.5	31.1	12.4			1889	do.	Philadelphia, Pa.
130602		St. p.	New York	896	537	175.0	35.6	13.3	†450		1892	do.	New York, N. Y.

† Formerly st. y. Blitz.

‡ Formerly st. a. Gerrit Polhemus.

§ Formerly st. s. Little Nell.

¶ Formerly st. y. Narwhal.

** Formerly st. a. Schiller.

*** Formerly "st. p. Wm. Wormald.

†† Formerly st. p. Brownstone.

‡‡ Formerly st. p. Shrewsbury.

††† Estimated.

§§ Naphtha.

|| Electric.

||| Gasoline.

MERCHANT STEAM VESSELS OF THE UNITED STATES—Continued.

Official No.	Signal letters.	Rig.	Name of vessel.	Gross tonnage.	Net tonnage.	Length.	Breadth.	Depth.	Nominal horsepower.	Indicated horsepower.	When built.	Where built.	Home port (where permanent document issues).
						Feet.	Feet.	Feet.					
180616	K. L. P. B.	St. shp.	New York	10, 674	5, 558	517.0	63.3	22.0	2, 000	20, 000	1883	Clydebank, Scotland	New York, N. Y.
180625		St. a.	New York	11	6	45.8	10.9	3.8	20		1893	Chicago, Ill.	Mobile, Ala.
180736	K. N. B. M.	St. a.	New York	540	301	155.0	28.1	19.9		800	1897	Wilmington, Del.	New York, N. Y.
180414		St. a.	New Island Wanderer	123	84	116.6	21.2	7.7	1120		1888	Buffalo, N. Y.	Cape Vincent, N. Y.
180611		St. c. bt.	New York Recorder	121	100	95.0	17.5	8.8			1892	Lockport, N. Y.	Buffalo, N. Y.
180406		St. c. bt.	New York World	142	112	95.0	17.6	8.8		142	1888	do	do
180056		St. a.	Newport	331	206	133.5	25.5	9.9	65		1875	San Francisco, Cal.	San Francisco, Cal.
180179	J. T. V. P.	St. shp.	Newport	2, 735	1, 806	326.0	38.2	23.9			1880	Chester, Pa.	New York, N. Y.
180456		St. a.	Newport	74	37	88.0	19.0	9.0			1889	Wilmington, Del.	Perth Amboy, N. J.
180696		St. a.	NEWPORT NEWS	1, 535	1, 043	260.0	46.0	14.1		2, 500	1895	Newport News, Va.	Washington, D. C.
180396		St. a.	Newsbay	208	150	121.5	31.0	9.2	75	160	1888	San Francisco, Cal.	San Francisco, Cal.
180432		St. a.	Newsbay	199	112	104.1	22.0	6.4			1889	West Bay City, Mich.	Detroit, Mich.
180170		St. p.	Newtown	450	327	143.0	32.4	9.5	280		1879	Wilmington, Del.	New York, N. Y.
180677		St. a.	Nia	45	22	76.0	13.7	4.2			1889	Oshkosh, Wis.	Milwaukee, Wis.
18300		St. a.	Niagara	37	18	58.0	15.0	6.8			1864	Buffalo, N. Y.	New York, N. Y.
18714		St. a.	Niagara	276	183	130.0	24.7	8.7	500		1872	Detroit, Mich.	Marquette, Mich.
18716		St. a.	Niagara	13	6	43.0	13.0	5.5			1872	Buffalo, N. Y.	New York, N. Y.
180098	J. S. H. T.	St. shp.	Niagara	2, 265	1, 667	275.0	38.0	23.2	1, 600		1877	Chester, Pa.	do
180136		St. c. bt.	Niagara	99	71	98.0	17.6	7.2			1878	Chicago, Ill.	Chicago, Ill.
180242		St. a.	Niagara	213	149	92.2	22.8	8.0			1882	Buffalo, N. Y.	Buffalo, N. Y.
180738		St. a.	NIAGARA	1, 951	1, 483	266.0	42.2	16.8			1897	West Bay City, Mich.	do
180765	K. N. H. R.	St. y.	NIAGARA	1, 443	703	245.0	36.0	19.4			1898	Wilmington, Del.	New York, N. Y.
180828		St. a.	NIAGARA	36	24	65.0	12.9	4.6			1899	Gringstone Island, N. Y.	Cape Vincent, N. Y.
180635		St. a.	Niantic	9	6	41.7	7.7	4.5			1893	Greenport, N. Y.	Greenport, N. Y.
180669		St. a.	Niagara	1, 201	911	241.0	37.0	13.7			1894	West Bay City, Mich.	Duluth, Minn.
180222		St. p.	Nick Sauer	99	99	100.0	18.2	4.0			1882	Chester, Ill.	St. Louis, Mo.
180501		St. a.	Nightingale	56	37	76.0	13.0	6.0			1890	Clayton, N. Y.	Cape Vincent, N. Y.
180439	K. G. J. D.	St. a.	Niko	814	658	189.0	35.2	13.0	850		1889	Trenton, Mich.	Chicago, Ill.
180519		St. a.	Nimrod	116	68	94.0	21.8	8.9		100	1890	Athens, N. Y.	Mobile, Ala.
180751		St. a.	Nimrod	11	7	40.0	10.6	4.9			1887	Brooklyn, N. Y.	New York, N. Y.
180743	K. N. C. H.	St. y.	Nina	52	35	99.2	13.7	7.9	150		1897	Bristol, R. I.	do
180752		St. a.	Nina	39	18	82.3	18.2	3.3			1897	Swansboro, N. C.	Beaufort, N. C.
180409		St. a.	Nina Donsman	24	19	40.0	9.0	4.8	16		1888	Prairie du Chien, Wis.	Dubuque, Iowa.
180718		St. p.	Nina Paden	84	84	103.0	26.8	4.5			1896	Marietta, Ohio	Wheeling, W. Va.
180272		St. a.	Nipigon	626	540	191.0	34.0	13.7			1883	St. Clair, Mich.	Detroit, Mich.
180342		St. a.	Nirvana	48	29	74.0	13.6	6.0			1885	Ogdensburg, N. Y.	Plattsburg, N. Y.
180643		St. y.	Nirvana	80	46	94.6	16.0	9.2			1893	Poughkeepsie, N. Y.	Albany, N. Y.
180764		St. a.	Nita	40	27	57.8	14.6	5.5			1898	Norfolk, Va.	Norfolk, Va.
180775		St. y. †	Nohoko	14	13	39.6	10.5	4.5			1898	Boston, Mass.	Boston, Mass.
180808		St. a.	Nola K	8	8	46.4	9.4	2.4		13	1898	Drury's Landing, Ill.	Rock Island, Ill.
180376		St. y.	Nomad	28	19	66.9	13.3	5.0	50		1887	New York, N. Y.	New York, N. Y.
180274	K. B. Q. C.	St. a.	Nonowantuc	220	185	120.6	23.4	8.5			1883	Port Jefferson, N. Y.	Bridgeport, Conn.
180386		St. a.	Nonpareil	46	23	64.1	18.2	7.1			1887	Tottenville, N. Y.	Philadelphia, Pa.
180646		St. p.	Nora	15	15	58.0	10.0	2.6			1893	Pittsburg, Pa.	Pittsburg, Pa.
180328	K. C. V. S.	St. a.	Norfolk	211	105	116.3	23.0	12.0	450		1885	Wilmington, Del.	Philadelphia, Pa.
180526	K. J. C. V.	St. a.	Norfolk	1, 248	697	246.0	46.0	15.5			1891	do	Washington, D. C.
180297		St. a.	Norma	111	78	100.7	22.3	6.3			1884	Sandusky, Ohio	Sandusky, Ohio.
180508		St. a.	Norma	14	7	49.0	12.3	4.8	125		1890	Buffalo, N. Y.	Erie, Pa.
180536		St. y.	Norma	13	6	42.5	10.0	4.8			1891	Boston, Mass.	Boston, Mass.
180787		St. p.	Norma	488	452	160.0	32.6	5.6			1891	Bridgeport, Idaho	Portland, Oreg.
18337	H. P. F. G.	St. a.	Normen	1, 203	846	206.7	35.5	18.3	257		1862	Philadelphia, Pa.	Boston, Mass.
180261		St. a.	Norman L. Wagner	196	115	94.6	20.9	7.2			1882	Canajoharie, N. Y.	New York, N. Y.
106643		St. a.	Normandie	13	8	44.0	10.7	5.2			1889	Middletown, Conn.	New Haven, Conn.
180655		St. a.	Normandie	587	430	160.0	35.8	10.8	450		1894	Greenbay, Wis.	Milwaukee, Wis.
180680		St. a.	Norseman	660	501	172.0	32.0	12.5			1864	St. Catharines, Ontario	Port Huron, Mich.
180057	J. W. Q. T.	St. a.	North America	289	144	130.0	28.2	14.0	150		1876	Camden, N. J.	Philadelphia, Pa.
18276	H. P. C. K.	St. p.	Northfield	600	388	202.0	34.0	13.0			1863	Brooklyn, N. Y.	New York, N. Y.
180417	K. F. H. G.	St. a.	North Fork	322	244	157.3	33.7	10.5			1888	Fairhaven, Cal.	San Francisco, Cal.
180690		St. shp.	NORTH LAND	4, 244	2, 339	358.5	44.0	23.2			1895	Cleveland, Ohio	Duluth, Minn.
180199		St. a.	North Muskegon	35	17	63.0	14.3	7.0	25		1881	Muskegon, Mich.	Milwaukee, Wis.
18685		St. p.	North Pacific	488	345	166.8	29.0	10.3	175		1871	San Francisco, Cal.	Pt. Townsend, Wash.
85880		St. a.	Northport	89	44	83.0	26.0	7.0	150		1885	Wilmington, Del.	New York, N. Y.
18702		St. p.	North Side	567	426	150.0	33.5	12.3			1871	Greenpoint, N. Y.	do
18724		St. a.	North Star	23	17	51.4	11.4	5.0	20		1872	Buffalo, N. Y.	Detroit, Mich.
180027		St. a.	North Star	44	27	69.0	15.0	5.6			1871	Oconto, Wis.	Marquette, Mich.
180374		St. a.	North Star	29	27	56.3	18.2	3.6			1887	Alna, Me.	Wiscasset, Me.
180435		St. a.	NORTH STAR	2, 476	1, 885	299.5	40.8	21.6	1, 200		1889	Cleveland, Ohio	Duluth, Minn.
180739		St. p.	North Star	379	265	130.0	26.0	4.0	1200		1897	Jennings, Mont.	Great Falls, Mont.
180814		St. a.	North Star	62	34	73.0	19.0	8.2			1899	Seattle, Wash.	Astoria, Oreg.
180770		St. p.	North Star	28	15	45.5	14.0	3.1			1898	San Francisco, Cal.	San Francisco, Cal.
180459		St. p.	North West	324	301	134.7	27.5	4.8			1889	Portland, Oreg.	Portland, Oreg.

1 Formerly British st. shp. City of New York.

2 Formerly st. y. Alert.

* Formerly British st. a. Enterprise.

4 Formerly st. s. George W. Dohnert.

a U. S. S. Niagara, May 11, 1898.

† Estimated.

† Naphtha.

MERCHANT STEAM VESSELS OF THE UNITED STATES—Continued.

Official No.	Signal letters.	Rig.	Name of vessel.	Gross tonnage.	Net tonnage.	Length.	Breadth.	Depth.	Nominal horsepower.	Indicated horsepower.	When built.	Where built.	Home port (where permanent document issues).
130661		St. a.	NORTH WEST	4,244	2,839	<i>Fest.</i> 358.5	<i>Fest.</i> 44.0	<i>Fest.</i> 23.2			1894	Cleveland, Ohio	Duluth, Minn.
130419		St. a.	NORTH WIND	2,476	1,885	299.5	40.8	21.6	†1,200		1888	do	Do.
130135		St. p.	Northern Belle	40	21	75.6	11.4	5.3			1878	Ionia, Mich.	Marquette, Mich.
130420		St. s.	NORTHERN KING	2,476	1,885	299.5	40.8	21.6	†1,200		1888	Cleveland, Ohio	Duluth, Minn.
130407		St. s.	NORTHERN LIGHT	2,476	1,885	299.5	40.8	21.6	†1,200		1888	do	Do.
130778		*St. p.	Northern Light	215	147	119.8	22.9	4.1			1898	Seattle, Wash.	Seattle, Wash.
130789		*St. p.	Northern Light	18	10	40.0	10.0	2.5			1895	San Francisco, Cal.	St. Michael, Alaska.
130436		St. s.	NORTHERN QUEEN	2,476	1,885	299.5	40.8	21.6	†1,200		1889	Cleveland, Ohio	Duluth, Minn.
130437		St. s.	NORTHERN WAVE	2,476	1,885	299.5	40.8	21.6	†1,200		1889	do	Do.
130733		St. s.	Northumberland	167	99	134.2	20.0	9.3			1897	Pocomoke City, Md.	Tappahannock, Va.
130528		St. s.	Norwalk	1,007	881	309.2	38.8	14.0			1891	Mount Clemens, Mich.	Detroit, Mich.
18578		St. p.	Norwich	255	127	160.0	25.0	8.6	250		1836	New York, N. Y.	Albany, N. Y.
130492	K. H. L. P.	St. y.	Norwood	11	6	52.0	7.0	3.8			1890	Amesbury, Mass.	New York, N. Y.
130812		St. s.	Norwood	92	63	74.4	19.0	6.5			1899	Tacoma, Wash.	Pt. Townsend, Wash.
130349		St. c. bt.	Notler	130	101	96.0	17.6	9.0			1885	Buffalo, N. Y.	New York, N. Y.
130672	K. M. B. J.	St. s.	NOTTINGHAM	408	204	128.5	27.3	17.1	800		1894	Camden, N. J.	Do.
130306	K. C. P. S.	St. y.	NOURMAHAL	768	522	235.0	29.0	18.5			1894	Wilmington, Del.	Do.
52194		St. c. bt.	Novelty	106	82	97.0	16.8	7.1			1869	Chicago, Ill.	Chicago, Ill.
130305		St. s.	Novelty	56	33	71.6	17.5	6.8			1884	North Bend, Oreg.	San Francisco, Cal.
130781		St. s.	Novice	14	10	39.9	10.6	3.9			1898	Anacortes, Wash.	Pt. Townsend, Wash.
130458		*St. p.	No Wonder	269	235	135.3	27.8	5.6			1889	Portland, Oreg.	Portland, Oreg.
130371	K. D. S. Q.	St. y.	Now Then	25	12	78.4	10.1	6.3	350		1887	Bristol, R. I.	New York, N. Y.
130395	K. F. B. P.	St. s.	Noyo	316	229	150.0	33.2	10.5	200	800	1887	San Francisco, Cal.	San Francisco, Cal.
130575		St. s.	No. 2	65	34	50.2	20.6	5.0			1891	Washington, D. C.	Washington, D. C.
130369	K. D. S. M.	St. s. hp.	Nucess	3,367	2,465	328.0	44.2	21.2	2,400		1887	Chester, Pa.	New York, N. Y.
130780		*St. p.	NULATO	65	65	70.0	15.0	3.0			1898	Elizabeth, N. J.	Do.
96111	K. J. N. C.	St. y.	Nushka	37	18	77.2	12.0	6.0			1891	Boston, Mass.	Do.
130594		St. s.	Nutmeg State	1,024	732	190.7	34.2	13.0			1892	Noank, Conn.	Bridgeport, Conn.
130125		St. s.	Nyack	1,257	1,024	231.0	33.0	14.7	480		1878	Buffalo, N. Y.	Grand Haven, Mich.
130523		St. s.	Nyack	117	58	90.0	22.2	9.8			1891	Philadelphia, Pa.	New York, N. Y.
130455		St. s.	Nyanza	12	6	40.0	9.0	3.0			1888	Geneva, N. Y.	St. Augustine, Fla.
130462		St. s.	Nyanza	1,888	1,512	280.0	41.4	20.3	840		1890	West Bay City, Mich.	Erie, Pa.
130486	K. H. J. M.	St. y.	Nydia	93	63	110.0	16.3	9.4			1890	Brooklyn, N. Y.	Baltimore, Md.
130680		St. y.	Nymph	47	23	86.8	14.0	4.8			1894	Detroit, Mich.	Detroit, Mich.
O.													
155139		St. a.	O. K.	62	47	61.5	19.8	5.2		15	1887	Astoria, Oreg.	Astoria, Oreg.
155067		St. s.	O. A. Crandall	17	8	42.2	13.0	6.0			1882	Buffalo, N. Y.	Albany, N. Y.
155150		St. a.	O. A. Ellis	39	31	73.6	16.0	4.2			1886	Oconto, Wis.	Milwaukee, Wis.
155041		St. a.	O. B. Green	56	28	72.1	16.9	9.1			1881	Chicago, Ill.	Chicago, Ill.
155271		St. s.	O. E. Lewis	162	95	100.7	23.4	7.8			1895	Essex, Mass.	Boston, Mass.
155208		St. s.	O. E. Parks	392	289	134.4	27.7	11.0	850		1891	Saugatuck, Mich.	Grand Haven, Mich.
155037		St. s.	O. J. True	16	8	43.0	12.5	5.0			1881	Port Clinton, Ohio	Cleveland, Ohio
155336	K. N. S. D.	St. a.	O. L. HALLENBECK	198	135	103.3	22.6	12.6	500		1898	Philadelphia, Pa.	New York, N. Y.
126007		St. a.	O. M. Field	29	17	57.6	13.8	6.9	18		1882	Muskegon, Mich.	Grand Haven, Mich.
155198		St. a.	O. O. Carpenter	864	268	127.6	30.6	9.5			1891	Port Huron, Mich.	Port Huron, Mich.
155330		St. a.	O. V. Sage	19	13	52.3	13.8	5.2			1898	Athens, N. Y.	Albany, N. Y.
155034		St. a.	O. W. Cheney	46	24	66.0	16.0	9.8			1881	Buffalo, N. Y.	Port Huron, Mich.
156187		St. a.	O. W. Cheney	56	28	66.8	17.1	9.6	†100		1890	do	Buffalo, N. Y.
155323		St. p. †	Oak Island	14	13	47.7	14.3	3.2			1898	Glenwood, N. Y.	New York, N. Y.
19425		*St. p.	Oakland	628	628	210.0	35.0	6.0			1872	Pittsburg, Pa.	St. Louis, Mo.
19447		St. p.	Oakland	1,672	1,108	265.0	41.6	16.0	200		1875	Oakland, Cal.	San Francisco, Cal.
155202		St. y.	Oberon	16	11	50.8	10.3	4.0			1891	South Brooklyn, N. Y.	Bristol, R. I.
155083		St. a.	Ocoquan	72	43	98.0	16.0	4.3			1883	Ocoquan, Va.	Washington, D. C.
19462		St. a.	Ocean	11	6	38.0	13.0	4.2			1876	Thomaston, Me.	Mt. Desert Ferry, Me.
155161		St. a.	Ocean City	29	16	62.4	16.2	5.0	60	†30	1887	Pamrapo, N. J.	Bridgeton, N. J.
155356		*St. p. §	Ocean City	14	10	48.0	11.3	3.0			1899	Pocomoke City, Md.	Chincoteague, Va.
19445	K. C. G. D.	St. a.	Ocean Gem	74	51	90.6	17.0	6.4			1875	Keyport, N. J.	Gloucester, Mass.
155105	K. D. P. F.	St. a.	Ocean King	201	100	109.0	21.0	12.5	500		1884	Philadelphia, Pa.	New York, N. Y.
155183		St. a.	Ocean Queen	15	7	59.5	12.5	5.1			1890	Boston, Mass.	Boston, Mass.
155098		St. a.	Ocean View	45	24	61.5	16.5	7.4			1884	Noank, Conn.	Portland, Me.
161737		St. a.	OCEAN VIEW	159	85	123.4	24.0	7.4			1894	Newburg, N. Y.	Norfolk, Va.
155207		St. p.	Ocean Wave	724	507	180.0	29.0	9.0			1891	Portland, Oreg.	Astoria, Oreg.
155040		St. a.	Oceanica	1,490	1,241	262.8	37.2	19.9			1881	West Bay City, Mich.	Buffalo, N. Y.
155272		*St. p.	Oceanus	39	26	58.9	14.8	5.9			1895	Rockaway, N. Y.	New York, N. Y.
155283		*St. p.	Oceola	24	24	70.6	15.2	2.9			1896	Boyce, La.	New Orleans, La.
155310		*St. p.	Ocklahoma	676	565	161.1	33.5	8.3			1897	Portland, Oreg.	Portland, Oreg.
155182		St. a.	Oclemena	149	109	93.7	18.0	7.2			1890	Buffalo, N. Y.	Oudensburg, N. Y.
155277		*St. p.	Ocoee No. 2	80	51	85.0	12.0	2.6		20	1895	Chattanooga, Tenn.	Chattanooga, Tenn.
155321		St. a.	Ocracoke	421	303	151.3	28.4	8.8			1898	Trentonville, N. Y.	New York, N. Y.
155219		*St. p.	Octavia	30	15	55.5	14.9	3.0			1891	Kissimmee, Fla.	Cedar Keys, Fla.
155072		St. p.	Octavius Coke, Jr.	7	5	48.6	11.6	2.3			1883	Chowan County, N. C.	Edenton, N. C.

† Formerly St. y. Helvetia.

‡ Formerly st. a. Cora Fuller.

§ Formerly st. a. Vigilant.

¶ Estimated.

‡ Gasoline.

§ Electric.

MERCHANT STEAM VESSELS OF THE UNITED STATES—Continued.

Official No.	Signal letters.	Rig.	Name of vessel.	Gross tonnage.	Net tonnage.	Length.	Breadth.	Depth.	Nominal horsepower.	Indicated horsepower.	When built.	Where built.	Home port (where permanent document issues).
						Feet.	Feet.	Feet.					
19084		St. s.	Octorara.....	355	316	153.9	22.9	8.1	145	1859	Philadelphia, Pa.....	Philadelphia, Pa.
155238		St. s.	Odd Fellow.....	22	13	58.3	13.7	5.4	30	1893	Grand Haven, Mich.....	Grand Haven, Mich.
155186		St. bga.	Oden.....	95	62	88.5	26.6	6.6	1890	Fond du Lac, Minn.....	Duluth, Minn.
155035		St. s.	Ogemaw.....	594	325	162.6	30.0	11.4	1881	St. Clair, Mich.....	Detroit, Mich.
77049		St. s.	Ogontz.....	65	44	79.8	18.8	8.7	225	1892	Chicago, Ill.....	Sandusky, Ohio.
155147	J. L. V. S.	St. shp.	Ohio.....	3,488	2,072	343.0	43.0	24.9	1,600	1873	Philadelphia, Pa.....	New York, N. Y.
155179		St. p.	Ohio.....	897	557	174.0	36.6	13.3	1,450	1887	Wilmington, Del.....	Do.
155118		St. s.	Ohio.....	209	100	132.2	28.9	7.1	1890	Toledo, Ohio.....	Cleveland, Ohio.
19409		St. p.	Oil City.....	718	409	178.1	35.4	5.9	1898	Seattle, Wash.....	Seattle, Wash.
155112		St. p.	Okahumkee.....	65	32	84.4	21.4	8.3	85	1873	Palatka, Fla.....	Bath, Me.
155240		St. s.	Oklahoma.....	82	27	61.0	17.5	3.7	1885	Princeton, Iowa.....	Rock Island, Ill.
155129		St. s.	Okoboji.....	15	10	64.0	10.5	3.8	85	1893	Chicago, Ill.....	Milwaukee, Wis.
155184		St. s.	Okoloosa.....	46	23	65.0	15.4	5.8	100	1886	Milton, Fla.....	Pensacola, Fla.
19350	J. L. K. N.	St. y.	Ola.....	9	6	48.0	10.7	4.0	155	1890	Middletown, Conn.....	Philadelphia, Pa.
155280		St. shp.	Old Dominion.....	2,222	1,775	255.5	42.5	20.9	1872	Wilmington, Del.....	New York, N. Y.
155288		St. p.	Old Hickory.....	491	303	125.0	30.0	4.4	1896	Leavenworth, Ind.....	Louisville, Ky.
155122		St. p.	Old Point Comfort.....	643	480	176.0	31.0	10.0	1,470	Wilmington, Del.....	Philadelphia, Pa.
155375		St. p.	Old Rip.....	18	18	62.3	20.6	3.0	1899	Clifton Terrace, Ill.....	St. Louis, Mo.
155596		St. s.	Oleum.....	206	181	99.0	28.0	5.5	40	1883	San Francisco, Cal.....	Los Angeles, Cal.
155180		St. s.	Oliga.....	15	7	42.0	12.8	5.2	20	40	1890	do.....	San Francisco, Cal.
4945		St. s.	Olin J. Stephens.....	34	17	60.0	16.0	6.6	1870	Philadelphia, Pa.....	New York, N. Y.
19306		St. s.	Olive.....	287	239	120.9	20.4	7.0	126	1869	Norfolk, Va.....	Norfolk, Va.
155218		St. p.	Olive.....	91	45	90.0	22.0	4.4	1891	Mermentau, La.....	Brashear, La.
155312		St. p.	Olive Branch.....	42	21	70.2	16.4	7.6	67	1865	Baltimore, Md.....	Richmond, Va.
155009		St. p.	Olive King.....	42	42	91.0	15.0	2.0	1897	Knoxville, Tenn.....	Chattanooga, Tenn.
155056		St. s.	Olive C. Williams.....	57	44	73.0	13.7	5.0	25	1879	Saugatuck, Mich.....	Key West, Fla.
155138	K. D. Q. R.	St. shp.	Olivette.....	1,678	1,026	274.3	35.2	11.9	1887	Philadelphia, Pa.....	New Haven, Conn.
155287		St. p.	Ollie.....	152	95	105.0	26.0	5.3	1896	Jeffersonville, Ind.....	New Orleans, La.
155136		St. s.	Ollie Neville.....	70	70	92.9	28.5	3.4	1887	Brownsville, Pa.....	Pittsburg, Pa.
155166		St. s.	Olympia.....	2,065	1,723	278.5	41.5	12.6	1889	Cleveland, Ohio.....	Cleveland, Ohio.
155288	K. N. S. L.	St. s.	Olympia.....	116	79	83.9	22.5	9.1	1896	Astoria, N. Y.....	New York, N. Y.
155339		St. s.	Olympia.....	2,837	1,730	335.0	38.2	19.5	1883	Glasgow, Scotland.....	Tacoma, Wash.
155089		St. p.	Olympian.....	1,419	1,083	261.5	40.0	12.5	1883	Wilmington, Del.....	Portland, Oreg.
155290		St. s.	Olympic.....	59	40	60.5	18.3	8.4	1896	Tonkins Cove, N. Y.....	New York, N. Y.
155146		St. s.	Omaha.....	1,231	939	215.0	34.1	18.8	600	1887	Milwaukee, Wis.....	Milwaukee, Wis.
155055		St. s.	Omard D. Conger.....	199	158	92.2	28.0	10.6	1882	Port Huron, Mich.....	Port Huron, Mich.
155216		St. p.	Onega.....	69	69	104.8	18.0	2.5	175	1891	Knoxville, Tenn.....	Chattanooga, Tenn.
19363		St. s.	Oneida.....	22	11	55.0	14.4	6.0	1872	Buffalo, N. Y.....	Detroit, Mich.
19774		St. s.	Oneida.....	12	6	39.1	11.6	5.8	1871	do.....	Buffalo, N. Y.
25254	K. B. N. D.	St. y.	Oneida.....	141	71	125.6	20.6	10.0	1883	Chester, Pa.....	New York, N. Y.
155045		St. p.	Oneida.....	75	75	104.0	19.7	4.0	1881	Harmar, Ohio.....	Wheeling, W. Va.
155080		St. p.	Oneida.....	140	140	111.3	35.2	5.5	1883	Cincinnati, Ohio.....	Cincinnati, Ohio.
155252	K. L. W. C.	St. shp.	Oneida.....	1,822	1,090	205.8	29.9	18.6	1885	Leith, Scotland.....	New York, N. Y.
155086		St. s.	Onekama.....	33	26	57.4	15.7	5.0	23	1883	Portage Harbor of Refuge, Mich.....	Grand Haven, Mich.
155275	K. M. J. B.	St. y.	ONEONTA.....	140	78	128.5	18.0	8.8	800	1895	Chester, Pa.....	New York, N. Y.
155048		St. s.	Onoko.....	2,164	1,933	287.3	38.8	20.7	1882	Cleveland, Ohio.....	Cleveland, Ohio.
19248		St. s.	Ontario.....	21	21	56.0	14.0	4.8	12	1868	Houston, Tex.....	Lake Charles, La.
155322		St. p.	ONTIORA.....	1,213	771	238.7	35.2	10.1	1898	Newburg, N. Y.....	Albany, N. Y.
19480		St. p.	Onward.....	388	337	165.0	33.0	6.6	262	1877	San Francisco, Cal.....	San Francisco, Cal.
155053		St. s.	Onward.....	13	6	41.5	11.4	5.3	1882	Brooklyn, N. Y.....	New York, N. Y.
155110		St. s.	Onward.....	21	17	31.7	10.0	1897	Hanover, Ind.....	Louisville, Ky.
155214		St. p.	Ora Lee.....	189	189	140.0	32.0	4.4	1891	Jeffersonville, Ind.....	Memphis, Tenn.
155132		St. p.	Oranga.....	1,096	901	218.5	35.4	13.8	1886	Newburg, N. Y.....	New York, N. Y.
155029		St. p.	Orcadia.....	31	20	46.4	14.6	7.9	1880	Tottenville, N. Y.....	Do.
19485	J. S. T. Q.	St. shp.	Oregon.....	2,335	1,642	243.0	37.4	23.4	1878	Chester, Pa.....	Portland, Oreg.
155065		St. s.	Oregon.....	674	845	107.0	33.0	13.9	1882	West Bay City, Mich.....	Sandusky, Ohio.
155121		St. p.	Oregon.....	831	540	171.0	38.7	13.4	1885	Wilmington, Del.....	New York, N. Y.
155341		St. p.	Oregon.....	21	19	60.0	11.0	4.0	1899	Daytona, Fla.....	St. Augustine, Fla.
155347		St. s.	Oregon.....	30	21	48.4	25.5	3.5	1899	Arlington, Oreg.....	Portland, Oreg.
155054	J. W. C. B.	St. y.	Orienta.....	95	54	113.0	17.8	8.4	250	1882	Bristol, R. I.....	New York, N. Y.
155317		St. s.	Orinoco.....	2,226	1,923	295.0	44.0	21.0	1898	West Bay City, Mich.....	Duluth, Minn.
155646		St. s.	Oriole.....	20	10	54.4	13.0	6.4	1882	Baltimore, Md.....	Baltimore, Md.
155152		St. s.	Oriole.....	16	8	57.0	12.9	3.5	16	1882	Berlin, Md.....	Perth Amboy, N. J.
155167		St. y.	Oriole.....	18	9	49.6	11.1	6.2	1889	Newport, R. I.....	New York, N. Y.
155460		St. s. §	Oriole.....	7	6	33.7	9.2	3.5	1894	New Whatcom, Wash.....	Seattle, Wash.
155294		St. s.	Oriole.....	9	6	51.0	9.6	4.1	1894	Biloxi, Miss.....	Mobile, Ala.
155107		St. p.	Orion.....	66	66	110.5	24.0	3.0	1884	Belle Vernon, Pa.....	Wheeling, W. Va.
155152	K. F. C. D.	St. s.	Orion.....	1,786	1,169	261.5	32.0	23.5	1888	Wilmington, Del.....	Boston, Mass.

¹ Formerly st. s. J. F. Yattaw.

² Formerly st. s. Frank Silva.

³ Formerly st. s. Frank Pidgeon, jr.

⁴ Formerly st. s. Cornelia.

⁵ Formerly British st. s. { a Dunbar Castle.

⁶ Formerly British st. s. { b Olympia.

⁷ Formerly st. y. Utowana.

⁸ Formerly British st. shp. El Callao.

⁹ U. S. Q. M. D. Weitzel, November 19, 1898.

† Gasoline.

‡ Naphtha.

§ Estimated.

MERCHANT STEAM VESSELS OF THE UNITED STATES—Continued.

Official No.	Signal letters.	Rig.	Name of vessel.	Gross tonnage.	Net tonnage.	Length.	Breadth.	Depth.	Nominal horsepower.	Indicated horsepower.	When built.	Where built.	Home port (where permanent document issues).
						<i>Feet.</i>	<i>Feet.</i>	<i>Feet.</i>					
14416	K. B. H. T.	St. shp.	<i>Orizaba</i>	967	742	205.0	34.0	16.4	540	1883	Wilmington, Del.....	New York, N. Y.
19446		St. y.	<i>Orizaba</i>	76	49	94.6	13.4	6.8	64	1875	Buffalo, N. Y.	Buffalo, N. Y.
155177	K. G. V. M.	St. shp.	ORIZABA.....	3,496	2,334	336.2	43.2	22.0	2,600	1849	Chester, Pa.	New York, N. Y.
155144	K. D. T. N.	St. y.	Orrmooore.....	22	14	61.0	10.8	4.6	1847	Brooklyn, N. Y.	Do.
155239		St. o. bt.	Orville A. Crandall.....	122	89	91.0	17.8	9.1	1893	Lockport, N. Y.	Buffalo, N. Y.
155344		St. s.	Oscar B.....	23	16	57.6	14.5	5.6	1899	Tacoma, Wash.	Seattle, Wash.
155188		*St. p.	Oscar G.....	27	25	73.6	21.2	4.0	1890	Berwick, La.	Brashear, La.
19398		St. s.	Oscar Foleom.....	11	6	41.4	11.8	5.2	1873	Buffalo, N. Y.	Cleveland, Ohio.
155288		St. s.	Oscar C. Stedman.....	68	37	73.1	19.0	7.9	1896	Cleveland, Ohio.	Sandusky, Ohio.
155165		St. s.	Oscar T. Flint.....	1,126	969	218.0	37.0	22.0	1889	St. Clair, Mich.	Port Huron, Mich.
155063		St. s.	Osceola.....	980	787	183.5	33.9	13.5	1882	Bay City, Mich.	Duluth, Minn.
155085		*St. p.	Osceola.....	152	152	130.0	23.0	4.2	1883	Jeffersonville, Ind.	Chicago, Ill.
155096		St. s.	Osceola.....	182	95	117.0	19.0	9.0	1884	Newburg, N. Y.	Albany, N. Y.
155159		St. s.	Osceola.....	21	14	59.8	13.0	4.5	1889	Lakeside, Ohio.	Cleveland, Ohio.
155319	K. N. J. V.	St. y.	Osceola.....	110	75	119.4	17.9	9.5	1898	Brooklyn, N. Y.	New York, N. Y.
155012		St. s.	Oseola.....	529	345	175.0	32.4	13.3	400	1878	St. Clair, Mich.	Port Huron, Mich.
19040		St. p.	Osprey.....	468	343	125.4	32.8	12.0	1853	Williamsburg, N. Y.	New York, N. Y.
155058		St. s.	Osprey.....	57	45	78.4	17.5	6.8	1882	Mystic Bridge, Conn.	New London, Conn.
155124		St. s.	Ossifrage.....	432	289	153.0	29.0	9.2	1886	West Bay City, Mich.	Marquette, Mich.
155143		St. s.	Ostrea.....	69	47	68.0	19.6	6.4	40	1887	Port Jefferson, N. Y.	Bridgeport, Conn.
19035		St. p.	Oswego.....	329	211	212.0	28.0	8.0	1848	Brooklyn, N. Y.	Albany, N. Y.
155079		St. s.	Oswego.....	42	21	56.5	14.6	8.4	1883	Portland, Oreg.	Portland, Oreg.
155090		St. p.	Oswego.....	1,055	824	193.5	36.0	13.3	1883	Newburg, N. Y.	New York, N. Y.
155154		St. o. bt.	Oswego.....	115	92	93.2	17.5	9.0	1881	Phoenix, N. Y.	Oswego, N. Y.
155253		St. s.	Ostranto.....	26	18	71.2	10.2	4.4	15	1894	Baltimore, Md.	Baltimore, Md.
155298		*St. p.	Ottawa.....	20	18	49.1	14.0	3.7	1897	Mobile, Ala.	Mobile, Ala.
155134		St. s.	Otto.....	10	5	31.3	11.2	3.7	8	1887	Edisto Island, S. C.	Charleston, S. C.
155211		St. s.	Otto.....	17	8	47.0	10.2	3.5	15	1891	Point Washington, Fla.	Pensacola, Fla.
155304		St. s.	Otto Henry.....	8	5	40.2	9.4	3.9	1897	New York, N. Y.	New York, N. Y.
155314		*St. p.	Otto Marnet.....	135	135	128.6	25.7	4.5	1898	Raymond City, W. Va.	Cincinnati, Ohio.
155273		*St. p.	Ottumwa Belle.....	81	81	104.0	22.0	4.0	1895	Canton, Mo.	Burlington, Iowa.
155270	K. M. F. Q.	St. v. †	Quatoga.....	19	15	53.8	9.2	4.8	1895	Nyack, N. Y.	St. Louis, Mo.
17123		St. p.	Onatonic.....	218	152	114.5	25.9	7.2	72	1864	Millville, N. J.	New York, N. Y.
155223		St. y.	Outing.....	18	10	61.0	11.0	4.5	1892	Bay City, Mich.	Port Huron, Mich.
155233		St. y.	Outing.....	15	7	60.0	10.5	4.8	1892	Ogdensburg, N. Y.	Ogdensburg, N. Y.
155307		St. s.	Outing.....	21	14	73.0	13.5	3.8	1897	St. Paul, Minn.	St. Paul, Minn.
155225		St. s.	Oval Agitator.....	94	53	98.4	19.6	8.6	100	1892	Grand Haven, Mich.	Chicago, Ill.
155268		St. s.	OVERBROOK.....	179	89	104.2	24.4	11.2	650	1894	Philadelphia, Pa.	Perth Amboy, N. J.
155153		St. s.	Owego.....	2,611	1,776	325.7	41.2	14.6	1888	Buffalo, N. Y.	Buffalo, N. Y.
155206		St. s.	Owego.....	11	5	40.0	10.0	3.9	14	1891	Wilmington, Del.	Philadelphia, Pa.
155032		St. s.	Owen.....	43	21	61.5	18.0	8.9	200	1881	Detroit, Mich.	Detroit, Mich.
155192		St. s.	Owen Brady.....	50	25	65.0	16.2	7.4	1891	Philadelphia, Pa.	Philadelphia, Pa.
155276		St. s.	Owen Dillard.....	16	10	39.0	10.7	3.8	1895	Tappanhook, Va.	Tappanhook, Va.
155313		*St. p.	Owensboro.....	35	35	88.0	17.0	3.0	1897	Cannelton, Ind.	Evansville, Ind.
155302		St. y.	Owl.....	8	8	56.3	10.2	2.6	1897	Marietta, Ohio.	Cincinnati, Ohio.
19041		St. s.	Ox.....	109	74	60.8	30.1	10.0	1866	Brooklyn, N. Y.	New York, N. Y.
155331		St. s. †	Oysterman.....	14	13	48.0	14.8	4.2	1898	Patchogue, N. Y.	Patchogue, N. Y.
155295		*St. p.	Ozark Queen.....	210	135	133.0	25.6	4.0	1899	Batesville, Ark.	Memphis, Tenn.
157180	K. D. N. B.	St. y.	Ozheata.....	63	49	82.8	15.0	6.4	1886	New York, N. Y.	Boston, Mass.
P.													
150816		St. s.	P. McCabe, Jr.....	18	13	46.3	14.0	5.5	1899	Athens, N. Y.	Albany, N. Y.
150577		St. s.	P. Peckinger.....	42	21	61.0	14.0	6.6	170	1892	Sheboygan, Wis.	Milwaukee, Wis.
150748		St. s.	P. B. Luyater.....	17	9	43.0	12.8	6.2	1897	Detroit, Mich.	Detroit, Mich.
81198		St. s.	*P. B. McNaughton.....	63	31	73.2	17.2	9.2	1200	1888	East Saginaw, Mich.	Buffalo, N. Y.
150700		St. s.	P. C. Ronan.....	29	14	52.0	16.0	5.6	1895	Albany, N. Y.	New York, N. Y.
19905		St. p.	P. C. Schulz.....	158	103	123.9	22.0	8.7	80	1863	Keyport, N. J.	Albany, N. Y.
20400		St. s.	P. H. Burehead.....	540	360	156.8	27.9	13.4	1870	Marine City, Mich.	Buffalo, N. Y.
150575		St. s.	*P. H. Wise.....	111	55	84.5	19.0	9.6	290	1892	Philadelphia, Pa.	New York, N. Y.
150135		St. s.	P. I. Nevius.....	40	20	60.6	16.7	7.1	1878	Brooklyn, N. Y.	Do.
150460		St. s.	P. J. Ralph.....	964	658	211.4	37.0	14.0	1889	Marine City, Mich.	Port Huron, Mich.
150421		St. p.	P. M. Warren.....	6	5	45.2	13.1	2.0	1888	Drummond Point, N. C.	Edenton, N. C.
150096		St. s.	Pacific.....	42	25	63.0	15.6	8.5	70	1876	Buffalo, N. Y.	Milwaukee, Wis.
150152		St. p.	Pacific.....	457	457	222.8	35.8	6.1	1878	Metropolis, Ill.	St. Louis, Mo.
150208		*St. p.	Pacific.....	212	212	146.0	27.0	3.8	1880	Pittsburg, Pa.	Pittsburg, Pa.
150462		St. s.	Pacific.....	63	31	75.0	20.6	8.2	20	100	1890	Benicia, Cal.	San Francisco, Cal.
150642		*St. p.	Pacific No. 2.....	570	416	176.0	32.0	5.0	1893	Pittsburg, Pa.	Pittsburg, Pa.
150536		St. s.	PADDY MILES.....	33	16	52.5	14.1	8.0	1891	Buffalo, N. Y.	Buffalo, N. Y.
95672		St. s.	Pallas.....	80	40	78.5	19.0	4.0	200	1882	Wilmington, Del.	Boston, Mass.
150089		St. s.	Pallas.....	106	64	101.0	17.0	7.5	1873	Lockport, Ill.	Chicago, Ill.

† Formerly st. shp. } a Kate Carroll.
 ‡ Formerly st. p. Millville. } b Willamette Valley.

* Formerly st. y. Daring.
 † Formerly st. s. W. S. Carkin.

* Formerly st. s. } a Henry C. Winship.
 † Formerly st. s. } b Francis H. Jackson.
 ‡ Formerly st. s. } c Fred. B. Dalzell.

* U. S. S. Sioux, March 26, 1898.
 † Estimated.
 ‡ Gasoline.

MERCHANT STEAM VESSELS OF THE UNITED STATES—Continued.

Official No.	Signal letters.	Rig.	Name of vessel.	Gross tonnage.	Net tonnage.	Length.	Breadth.	Depth.	Nominal horsepower.	Indicated horsepower.	When built.	Where built.	Home port (where permanent document issues).
						Feet.	Feet.	Feet.					
150550		St. s.	Palmyra	110	55	81.7	20.5	9.6	100		1891	Elizabeth, N. J.	New York, N. Y.
85611		St. s.	*Pamlico	40	23	71.0	16.0	6.0	110		1880	Norfolk, Va.	Do.
150745		St. s.	Panama	14	7	40.0	10.6	4.2			1897	Chester, Fla.	Fernandina, Fla.
150466		St. s.	Pandora	13	6	42.0	12.5	5.6			1888	Ogdensburg, N. Y.	Ogdensburg, N. Y.
150503		St. s.	Pansy	10	10	33.6	11.6	3.8			1890	Patchogue, N. Y.	New Haven, Conn.
150497		St. s.	Pantber.	1,373	1,118	237.0	36.0	19.0			1890	West Bay City, Mich.	Toledo, Ohio.
150264		St. s.	Panuco	192	96	106.4	28.0	8.0			1882	Boston, Mass.	New London, Conn.
150710	K. M. L. J.	St. s.	PAOLI	330	224	125.4	26.0	14.7	600		1895	Philadelphia, Pa.	Fall River, Mass.
150631		St. y.	Papoose	24	12	70.5	10.3	6.0	125		1893	Bath, Me.	Boston, Mass.
150797		St. c. bt.	Paragon	142	115	91.5	17.5	9.6			1898	Buffalo, N. Y.	Coldspring, N. Y.
150617	K. L. P. C.	St. shp.	*PARIS	10,668	5,468	517.0	63.3	22.0	2,000	20,000	1889	Clydebank, Scotland.	New York, N. Y.
150323		St. p.	Park Bluff	96	96	107.3	22.7	3.5			1884	Rock Island, Ill.	La Crosse, Wis.
85803		St. p.	*Park City	197	197	127.3	28.0	4.8			1883	Brownsville, Pa.	Evansville, Ind.
150774		St. s.	Park City	391	208	143.5	25.0	9.9			1898	Port Jefferson, N. Y.	Bridgeport, Conn.
150761		St. p.	Parker Brothers	17	11	68.0	11.5	2.5			1897	Muskegon, Mich.	Grand Haven, Mich.
150478		St. s.	PARKS FOSTER	1,729	1,475	262.0	39.0	19.2			1889	Cleveland, Ohio	Chicago, Ill.
150572		St. p.	Parlor City	136	136	125.0	26.0	3.7			1892	Jeffersonville, Ind.	New Orleans, La.
150195		St. s.	Parole	34	22	56.0	13.6	6.0	37		1880	Baltimore, Md.	Newbern, N. C.
150722	K. M. S. F.	St. y.	PARTHENIA	1,630	89	124.8	18.0	8.9	300		1896	Chester, Pa.	Pittsburg, Pa.
150405	K. D. V. H.	St. shp.	*Parthian	1,883	1,090	227.8	38.0	16.5	11,100		1887	Wilmington, Del.	Boston, Mass.
150410	K. D. V. S.	St. s.	Pasadena	300	235	141.0	31.1	10.4	150	190	1887	San Francisco, Cal.	Los Angeles, Cal.
150465		St. s.	Pasadena	1,882	1,727	250.0	40.0	24.8		700	1889	Cleveland, Ohio.	Cleveland, Ohio.
150424		St. shp.	Pascal P. Pratt	1,927	1,642	272.4	40.5	21.5	1800		1888	do	Do.
75120		St. p.	*Passaic	765	576	170.0	34.7	12.6			1869	New York, N. Y.	New York, N. Y.
150340		St. s.	Passaic Queen	11	8	52.6	10.4	4.0			1884	Newark, N. J.	Newark, N. J.
150006		St. s.	Passport	85	42	100.0	21.5	6.0			1874	Northport, N. Y.	St. Marys, Ga.
150232		St. y.	Pastime	49	29	94.2	16.3	6.7			1881	Brooklyn, N. Y.	Detroit, Mich.
150440		St. s.	Pastime	20	13	60.0	10.2	4.3			1888	Alexandria Bay, N. Y.	Cape Vincent, N. Y.
150470		St. p.	Pastime	453	389	161.4	28.4	5.4	1400		1889	Toledo, Ohio.	Toledo, Ohio.
150510		St. s.	Pastime	18	14	51.4	9.0	4.0			1890	Geneva, N. Y.	Wilmington, N. C.
20437		St. s.	Patapsco	11	6	46.0	12.0	5.1	57		1872	Baltimore, Md.	Baltimore, Md.
12770		St. s.	Pathfinder	88	19	69.0	15.7	8.5			1863	Chicago, Ill.	Duluth, Minn.
150598		St. s.	PATHFINDER	2,424	1,761	340.0	42.0	25.0			1892	Superior, Wis.	Cleveland, Ohio.
150730		St. y.	Pathfinder	159	111	133.0	18.3	10.2		1,000	1896	Racine, Wis.	Chicago, Ill.
150773		St. p.	Pathfinder	62	62	85.0	20.0	3.6			1898	Clinton, Iowa.	La Crosse, Wis.
150652		St. s.	PATROL	235	117	135.3	23.0	10.1		550	1894	Sparrows Point, Md.	New York, N. Y.
76632	K. D. L. J.	St. p.	*Patterson	1,057	820	190.8	36.0	13.6	450		1886	Philadelphia, Pa.	Do.
150684		St. p.	Pattie	24	24	64.0	19.0	2.5	120		1895	Centerville, Tenn.	Paducah, Ky.
95074		St. p.	*Paul Koch	885	709	222.0	31.0	12.0			1861	New York, N. Y.	New York, N. Y.
150701		St. s.	Paul Le Roux	29	14	59.0	14.8	6.5			1894	Albany, N. Y.	Albany, N. Y.
156801		St. s.	Paul Raymond	8	7	35.8	13.0	3.6			1898	Freeport, N. Y.	Patchogue, N. Y.
116413		St. s.	*Pauline	74	57	72.6	16.2	6.0			1891	Westerly, R. I.	Boston, Mass.
150147		St. p.	Pauline	101	101	112.0	21.0	3.5			1878	Stillwater, Minn.	St. Paul, Minn.
150289		St. s.	Pauline	21	14	45.0	10.4	3.5			1883	Detroit, Mich.	Mobile, Ala.
150467		St. s.	Pauline	71	35	76.9	18.4	6.8		27	1889	Salisbury, Mass.	New York, N. Y.
150713		St. s.	Pauline	11	11	45.7	11.3	4.6			1896	Petersburg, Ky.	Cincinnati, Ohio.
150610		St. s.	Pauline Hickler	37	18	55.3	16.6	7.5			1892	Buffalo, N. Y.	Detroit, Mich.
150771		St. s.	Pauline Warner	112	66	77.7	21.3	3.4			1898	Seattle, Wash.	Seattle, Wash.
150263		St. p.	*Paupeck	820	627	199.0	35.2	12.8			1882	Newburg, N. Y.	New York, N. Y.
19903	H. P. T. B.	St. p.	Pavonia	864	672	192.4	34.5	13.1			1861	Brooklyn, N. Y.	Do.
150607		St. p.	Pavonia	132	132	120.0	26.0	4.0			1892	Madison, Ind.	Paducah, Ky.
150455		St. s.	*Pawnee	639	475	174.0	32.6	13.2			1888	Marine City, Mich.	Port Huron, Mich.
150493		St. s.	*Pawnee	106	64	115.8	23.9	5.7			1890	Athens, N. Y.	Providence, R. I.
150032		St. p.	Pearl	551	405	177.0	28.8	10.0	400		1875	Detroit, Mich.	Buffalo, N. Y.
150341		St. p.	Pearl	75	53	62.4	14.5	3.4			1884	Seattle, Wash.	Pt. Townsend, Wash.
150480		St. s.	Pearl	45	24	69.0	17.7	7.9	50		1889	South Brooklyn, N. Y.	New York, N. Y.
150580		St. s.	Pearl	21	14	50.0	17.8	3.8	124		1890	South Boston, Mass.	Boston, Mass.
150661		St. s.	Pearl	8	7	42.0	8.0	3.0	12		1891	Peoria, Ill.	Peoria, Ill.
150762		St. s.	Pearl	10	8	44.7	10.2	3.6			1897	Portland, Oreg.	Portland, Oreg.
150779		St. p.	Pearl	20	20	60.0	16.0	2.5			1898	Muscatine, Iowa.	Rock Island, Ill.
150546		St. s.	Pearlington	30	15	54.0	17.4	5.3			1891	Pearlington, Miss.	Shieldsboro, Miss.
150632		St. s.	Pearlie May	77	57	78.0	18.5	4.3	35		1893	Vanceboro, N. C.	Newbern, N. C.
150160		St. s.	Peconic	127	80	105.2	24.4	9.4	80		1879	Kennebunk, Me.	New York, N. Y.
150161		St. s.	Peckskill	190	142	110.2	18.5	6.9	1150		1889	Grassy Point, N. Y.	Do.
20412		St. p.	Peerless	298	186	149.0	32.6	8.6	250		1872	Wilmington, Del.	Camden, N. J.
20470		St. s.	Peerless	1,199	912	211.0	39.9	12.5			1872	Cleveland, Ohio	Duluth, Minn.
150077		St. c. bt.	Peerless	99	73	100.0	17.5	7.0			1876	Chicago, Ill.	Chicago, Ill.
150371	K. D. J. T.	St. y.	Peerless	227	118	146.7	22.0	11.9	1,000		1886	Philadelphia, Pa.	New York, N. Y.
150377		St. s.	Peerless	89	44	82.7	19.0	9.2	250		1886	Camden, N. J.	Charleston, S. C.
150622		St. s.	Peerless	21	10	50.0	11.0	5.0		25	1893	Eureka, Cal.	Eureka, Cal.

* Formerly st. s. George W. Roper.
 * Formerly British st. shp. City of Paris.
 * Formerly st. p. Gayoso.

* Formerly st. p. James Fisk, jr.
 * Formerly st. s. J. A. Crawford.
 * Formerly st. p. John King.

* Formerly } st. p. Cosmopolitan.
 * Formerly } U. S. Q. M. D. Cosmopolitan.
 * Formerly } st. p. Havana.

* Formerly st. s. Surf City.
 * Formerly st. s. Planet.
 † Estimated. † Gasoline.

MERCHANT STEAM VESSELS OF THE UNITED STATES—Continued.

Official No.	Signal letters.	Rig.	Name of vessel.	Gross tonnage.	Net tonnage.	Length.	Breadth.	Depth.	Nominal horsepower.	Indicated horsepower.	When built.	Where built.	Home port (where permanent document issues).
						Feet.	Feet.	Feet.					
150637		St. s.	Peerless	76	50	76.4	18.6	9.5			1893	Sandusky, Ohio.	Sandusky, Ohio.
150655		St. p.	Pearless	60	60	96.6	21.4	3.5			1894	Herrmann, Mo.	St. Louis, Mo.
150214	J. V. H. K.	St. p.	Pegasus	847	579	211.6	32.0	10.6	1,200		1861	Philadelphia, Pa.	New York, N. Y.
150818		St. s.	Packp-cot	125	85	97.0	20.1	5.8			1894	Newburg, N. Y.	Portland, Me.
150275		St. s.	Pelican	23	11	51.6	16.2	5.9			1882	San Francisco, Cal.	Los Angeles, Cal.
150616		St. s.	Pelican	60	33	87.4	16.5	4.8			1892	New Orleans, La.	New Orleans, La.
150768		St. s.	PENCOAD	119	81	88.2	19.0	10.6			1897	Philadelphia, Pa.	Philadelphia, Pa.
150506		St. s.	Pender	28	14	52.7	14.9	3.4			1890	Shaken, N. C.	Georgetown, S. C.
150582		St. y.	Penelope	54	35	74.0	13.7	8.9			1892	St. Clair, Mich.	Port Huron, Mich.
150110		St. p.	Penguin	60	60	80.0	16.6	3.4			1877	Wilmington, Iowa.	Paducah, Ky.
81546		St. bge.	Penn Bell	87	49	85.5	22.0	6.0			1896	Wilmington, Del.	New York, N. Y.
20428	J. M. Q. L.	St. ship.	Pennsylvania	3,243	2,567	343.0	43.0	24.9	1,175		1873	Philadelphia, Pa.	Do.
20469		St. s.	Pennsylvania	430	298	136.7	29.4	8.9	139		1874	Wilmington, Del.	Camden, N. J.
150021		St. s.	Pennsylvania	91	45	98.2	20.0	9.2			1874	Camden, N. J.	New York, N. Y.
150810		St. s.	PENNSYLVANIA	4,840	3,604	429.6	50.0	25.0			1899	Lorain, Ohio	Cleveland, Ohio.
150813		St. p.	PENNSYLVANIA	747	420	200.6	32.0	12.0			1899	Wyandotte, Mich.	Eric, Pa.
150565		St. s.	PENNSWOOD	156	78	101.8	21.8	11.3		120	1892	Sparrows Point, Md.	Mobile, Ala.
150793	J. W. D. L.	St. p.	Penobscot	1,414	1,244	255.0	38.0	13.0			1882	Boston, Mass.	Boston, Mass.
150755		St. s.	PENOBSCOT	3,502	2,884	351.9	44.5	23.0			1895	West Bay City, Mich.	Port Huron, Mich.
150711	K. M. N. C.	St. s.	PENSAUCOLA	1,698	1,068	260.0	36.6	19.8	150	725	1888	West Hartlepool, Eng.	Pensacola, Fla.
150057		St. s.	Pensauke	34	17	52.0	14.2	5.0			1875	Pensauke, Wis.	Philadelphia, Pa.
150664		St. s.	Pensauke	15	11	40.0	13.6	4.6			1894	Philadelphia, Pa.	Philadelphia, Pa.
150656		St. s.	Pensland	827	617	192.8	35.5	14.3	50		1894	Grand Haven, Mich.	Grand Haven, Mich.
150464		St. p.	Peoples Ferry	183	183	125.0	34.6	8.8			1889	Madison, Ind.	Burlington, Iowa.
24449	H. S. B. D.	St. s.	Perry	1,360	948	219.0	35.0	16.0			1864	New York, N. Y.	Providence, R. I.
150297		St. p.	Perry V	37	21	62.5	15.3	5.8			1883	Bath, Me.	Portland, Me.
91422		St. p.	Percy Swain	115	115	129.8	19.7	9.5	40		1882	Roths Landing, Minn.	La Crosse, Wis.
150714	K. M. P. W.	St. y.	PERGRINK	246	78	136.0	23.1	13.5	500		1896	Bath, Me.	Boston, Mass.
150740		St. s.	PERE MARQUETTE	2,443	1,634	337.1	56.0	20.5			1896	West Bay City, Mich.	Port Huron, Mich.
150600		St. s.	Perfection	70	42	80.0	20.5	8.0			1892	do.	Chicago, Ill.
150515		St. s.	Perhaps	6	5	37.0	11.0	3.8			1891	Seattle, Wash.	Seattle, Wash.
150643		St. p.	Perr	71	8	52.0	25.5	4.0			1893	Rowick, La.	Brashear, La.
150558		St. p.	Perrimans	9	8	52.0	11.0	2.0		8	1891	Hartford, N. C.	Elenton, N. C.
20172		St. p.	Perry	107	53	99.4	21.9	5.0			1863	Philadelphia, Pa.	Bath, Me.
150213	J. V. G. W.	St. p.	Persus	847	579	211.6	32.0	10.6			1861	do.	New York, N. Y.
150595	K. L. J. D.	St. ship.	Persu	3,528	2,590	336.0	45.9	27.6	550	12,800	1892	San Francisco, Cal.	Do.
54218		St. s.	Peshigo	817	590	203.4	34.8	12.2			1869	Trenton, Mich.	Detroit, Mich.
150753		St. s.	Pet	21	10	51.6	13.2	4.0			1897	East Providence, R. I.	Newburyport, Mass.
150600		St. s.	Pete Gorman	60	35	69.3	20.0	8.0	20		1892	Sagamaw, Mich.	Buffalo, N. Y.
90444		St. s.	Peter Cahill	100	50	93.5	20.0	8.3			1872	Camden, N. J.	New York, N. Y.
150368		St. p.	Peter Contes	32	20	61.5	15.2	5.8			1866	Grand Haven, Mich.	Chicago, Ill.
156739		St. p.	Peter Hunt	100	100	100.0	22.0	3.0	80	80	1896	Paducah, Ky.	Paducah, Ky.
150133		St. s.	Peter Smith	161	109	116.0	18.0	9.6	200		1884	Renfrew, Scotland	Port Huron, Mich.
150704		St. s.	Peter Young	116	78	88.9	23.7	9.0			1895	Brooklyn, N. Y.	New York, N. Y.
150122		St. s.	Peter B. Bradley	81	40	78.0	17.8	8.5			1877	Boston, Mass.	Boston, Mass.
150588		St. p.	Peter D. Hershey	14	7	42.2	12.3	6.2			1892	Buffalo, N. Y.	Buffalo, N. Y.
150597		St. p.	Peter J. Clark	40	40	82.5	17.4	3.2			1892	Lafayette, Ind.	Evansville, Ind.
150404		St. s.	Peter W. French	48	24	72.0	16.5	7.6	80		1887	Boston, Mass.	Boston, Mass.
150475		St. s.	Peto-key	770	544	171.3	30.4	12.2	600		1888	Manitowoc, Wis.	Milwaukee, Wis.
150592		St. s.	Petrol	49	24	83.3	17.0	5.0	70		1892	Bullocks Cove, R. I.	Baltimore, Md.
150690		St. s.	Petrol	34	22	52.0	14.5	6.2			1895	Ausable, Mich.	Port Huron, Mich.
150724		St. s.	Petrol	22	15	49.5	13.0	6.1	150		1896	Boston, Mass.	Nantucket, Mass.
150809		St. s.	Petrol	27	18	53.5	12.4	5.0			1899	N. w. Whatcom, Wash.	P. Townsend, Wash.
20466		St. s.	Petrolia	50	25	62.0	17.6	7.9			1874	Brooklyn, N. Y.	New York, N. Y.
150233		St. s.	Pewaukee	810	228	135.5	26.1	10.8			1873	Port Burwell, Ontario	Milwaukee, Wis.
150414		St. s.	Phantom	38	19	65.0	15.3	6.8			1867	Freeport, Me.	Eastport, Me.
150737		St. y.	Phantom	10	7	34.3	9.0	4.8	25		1896	Camden, N. J.	Philadelphia, Pa.
81048		St. s.	Phenix	1,294	1,035	240.1	38.0	17.6			1884	West Bay City, Mich.	Chicago, Ill.
150221		St. s.	Phenix	85	53	87.0	25.0	7.0			1881	Brooklyn, N. Y.	New York, N. Y.
150735		St. y.	Phenice	17	11	49.5	12.6	4.4			1896	Peekskill, N. Y.	Galveston, Tex.
80993		St. s.	Philadelphia	87	43	83.2	19.0	8.1			1883	Philadelphia, Pa.	Philadelphia, Pa.
150240		St. s.	Philadelphia	189	133	112.0	22.2	7.0			1882	Athens, N. Y.	Boston, Mass.
150344	K. C. W. D.	St. ship.	Philadelphia	2,520	1,900	300.0	35.0	20.6			1885	Philadelphia, Pa.	Wilmington, Del.
150410		St. s.	Philadelphia	40	20	60.0	16.0	7.0			1887	Wilmington, Del.	Do.
150729		St. p.	PHILADELPHIA	703	521	158.0	30.0	13.0		450	1896	Wilmington, Del.	Camden, N. J.
150800		St. s.	PHILADELPHIA	359	245	135.8	26.0	15.2			1898	Philadelphia, Pa.	Philadelphia, Pa.
150806		St. s.	PHILADELPHIA	1,806	888	191.0	46.1	15.2	2,000		1899	Chester, Pa.	New York, N. Y.

1 Formerly st. bge. Willie.
 2 Formerly British st. s. New Borough.
 3 Formerly st. s. Thetis.
 4 Formerly st. p. Minnie.
 5 Formerly { a st. s. Perry.
 { b U. S. Q. M. D. Perry.

6 Formerly st. s. { a Major.
 { b Oceanic.
 7 Formerly { a British st. s. Little Ada.
 { b U. S. C. S. st. s. Ada.
 8 Formerly British bark Two Friends.
 9 Formerly st. s. Waldo A. Avery.

10 Formerly st. s. W. H. Jackson.
 a U. S. S. Powhatan, April 15, 1893.
 † Estimated.
 ‡ Rebuilt, 1895.

MERCHANT STEAM VESSELS OF THE UNITED STATES—Continued.

Official No.	Signal letters.	Rig.	Name of vessel.	Gross tonnage.	Net tonnage.	Length.	Breadth.	Depth.	Nominal horsepower.	Indicated horsepower.	When built.	Where built.	Home port (where permanent document issues).
						Feet.	Feet.	Feet.					
150334		St. a.	Philetus Sawyer	449	308	152.0	31.6	9.6			1884	Greenbay, Wis.	Milwaukee, Wis.
150699		St. a.	Philip Gerst	22	15	38.3	9.2	3.9			1894	Buffalo, N. Y.	Buffalo, N. Y.
150245		St. a.	Philip Hoffman	28	14	61.6	14.0	5.9			1882	Rondout, N. Y.	New York, N. Y.
150427		St. a.	Philip Minch	1,988	1,657	275.0	40.8	22.0	1,700†		1888	Cleveland, Ohio.	Cleveland, Ohio.
150459		St. a.	Philip D. Armour	1,990	1,452	264.0	40.6	21.0			1889	Detroit, Mich.	Milwaukee, Wis.
789		St. a.	Phillip D. Lefever	700	586	182.0	30.2	8.9			1863	New Baltimore, N. Y.	New York, N. Y.
150295		St. a.	Phillips Eaton	19	9	49.9	12.6	5.7	85		1883	Bath, Me.	Mt. Desert Ferry, Me.
150627		St. y.	Philomena	39	19	73.7	14.0	6.4			1893	Boston, Mass.	Boston, Mass.
150750		*St. p.	Phil Scheckel	99	99	111.5	24.8	4.2	†85		1897	Wabasha, Minn.	La Crosse, Wis.
150462		St. a.	PHIL SHERIDAN	35	17	58.4	14.4	7.5	†40		1889	Buffalo, N. Y.	Buffalo, N. Y.
150441		*St. p.	Phoenix	73	36	85.0	19.0	7.0	†80		1888	Fairhaven, Cal.	Eureka, Cal.
150757		St. a.	Phoenix	24	16	46.5	13.0	4.9			1887	Brooklyn, N. Y.	New York, N. Y.
150775		St. a.	Phoenix	118	80	85.9	22.1	10.5			1898	Tomkins Cove, N. Y.	N. Do.
150691		St. a.	PIASA	5	5	44.4	6.7	3.3			1895	Alton, Ill.	St. Louis, Mo.
150048		St. a.	Picayune	22	22	50.3	14.0	6.4	25		1875	New Orleans, La.	New Orleans, La.
92403		St. a.	Piedmont	90	49	83.6	20.5	9.1	†210		1892	Baltimore, Md.	Norfolk, Va.
150313		St. p.	Piedmont	1,854	1,189	257.1	39.5	15.6	257		1883	Oakland, Cal.	San Francisco, Cal.
150807	K. N. W. J.	St. a.	PIEDMONT	391	214	141.0	27.0	15.4		750	1899	Baltimore, Md.	Baltimore, Md.
150542		St. a.	PIER	99	49	82.5	18.0	11.0	†400		1891	Buffalo, N. Y.	New York, N. Y.
150226		St. a.	Pierre C. Van Wyck	120	77	96.0	27.6	7.0			1881	Athens, N. Y.	Bridgeport, Conn.
150477		St. p.	PIRRBFOUNT	1,095	873	190.0	37.4	14.1			1889	Newburg, N. Y.	New York, N. Y.
20097		St. a. †	Pike County	43	29	81.0	19.5	4.0			1851	Corte Madera, Cal.	San Francisco, Cal.
145106		St. y.	Pilgrim	32	25	76.1	15.9	5.0			1876	Brooklyn, N. Y.	Grand Haven, Mich.
150280	K. B. D. V.	St. p.	Pilgrim	3,483	2,512	372.0	50.0	15.6			1882	Chester, Pa.	Fall River, Mass.
150433		St. a.	Pilgrim	299	256	119.0	23.2	9.2			1888	Saugatuck, Mich.	Port Huron, Mich.
150524		St. a.	Pilgrim	261	209	113.7	26.0	7.9	†200		1891	Buffalo, N. Y.	Portland, Me.
150682		St. a.	Pilgrim	56	45	72.0	12.0	4.9		60	1893	Portland, Oreg.	Portland, Oreg.
150680	K. M. B. R.	St. y.	PILGRIM	96	58	104.3	23.0	6.7	†400		1893	Wilmington, Del.	Boston, Mass.
150778		*St. p.	Pilgrim	718	409	176.1	35.4	5.9			1898	Seattle, Wash.	Seattle, Wash.
150242		*St. p.	Pilot	118	118	116.8	21.2	3.7			1882	Leclaire, Iowa	Rock Island, Ill.
150270		St. a.	Pilot	30	15	55.0	16.6	7.9			1882	Milwaukee, Wis.	Marquette, Mich.
150530		St. p.	Pilot	120	60	84.2	20.8	10.1		300	1891	Philadelphia, Pa.	Philadelphia, Pa.
150345		St. p.	Pilot Boy	288	187	134.4	25.5	7.6			1885	Charleston, S. C.	Charleston, S. C.
150716		St. a.	Pilot Boy	25	17	50.0	14.2	6.1	60		1896	Burdentown, N. J.	Philadelphia, Pa.
150551		St. a.	Piners Point	63	34	67.2	16.5	7.4	200		1891	Philadelphia, Pa.	Norfolk, Va.
150695		St. a.	Pine Lake	888	274	137.3	29.1	10.0		360	1895	Charlevoix, Mich.	Grand Haven, Mich.
150667		St. a.	Pinta	25	13	59.0	13.3	4.9			1890	Cleveland, Ohio.	Cleveland, Ohio.
150491		St. a.	Pinta	8	6	43.6	8.7	3.0			1890	Louisiana, Mo.	St. Louis, Mo.
13993		St. a.	Pioneer	44	22	48.0	13.5	3.6			1869	Easthaven, Conn.	New Haven, Conn.
18757		St. a.	Pioneer	18	9	51.8	10.8	4.1	25		1865	Sugar Island, Mich.	Marquette, Mich.
18916		St. a.	Pioneer	829	266	137.0	23.2	7.5			1865	Brooklyn, N. Y.	Newark, N. J.
20321		St. a.	Pioneer	36	18	64.5	15.6	6.1	35		1869	New York, N. Y.	New York, N. Y.
150132		St. a.	Pioneer	160	80	107.0	21.0	13.0	250		1878	Philadelphia, Pa.	Pt. Townsend, Wash.
150248		St. a.	Pioneer	60	42	85.5	20.6	4.6	60		1882	East Providence, R. I.	New York, N. Y.
150294		St. a.	Pioneer	90	60	84.6	22.2	5.8			1883	do	Providence, R. I.
150411	St. bge.	Pioneer	88	71	98.0	19.0	5.6				1887	East Saginaw, Mich.	Port Huron, Mich.
150435		St. p.	Pioneer	15	14	35.9	15.0	4.4			1888	Edgartown, Mass.	Hyannis, Mass.
150532		St. a.	Pioneer	129	64	89.2	20.8	10.1	†300		1891	Philadelphia, Pa.	Philadelphia, Pa.
150549		St. a.	Pioneer	45	22	53.0	16.3	6.4			1891	Berkley, Va.	Norfolk, Va.
150589		St. a.	PIONEER	1,123	774	226.5	35.2	14.2			1892	Detroit, Mich.	Marquette, Mich.
150697		*St. p.	Pioneer	74	47	70.0	17.5	3.0	†40		1895	Lake Kerr, Fla.	Jacksonville, Fla.
150752	K. N. B. J.	St. y.	PIONEER	287	266	115.5	30.0	5.9			1897	Newburg, N. Y.	New York, N. Y.
150528		*St. p.	Pioneer City	51	51	90.4	24.5	3.0			1891	Marietta, Ohio	Wheeling, W. Va.
150535		St. a.	Piscataqua	99	49	78.0	20.3	9.6	†250		1891	Boston, Mass.	Portsmouth, N. H.
150741		St. a.	Pittsburg	1,273	865	200.0	46.0	15.2	1,800		1896	Philadelphia, Pa.	New York, N. Y.
150523		*St. p.	Pittsburgh	148	88	112.0	24.0	4.0			1891	Pittsburg, Pa.	Pittsburg, Pa.
18910		St. a.	Pittston	94	58	108.0	20.0	6.0			1852	New York, N. Y.	Albany, N. Y.
20296	J. G. L. T.	St. p.	Plainfield	1,051	801	213.5	35.0	12.8	250		1869	Brooklyn, N. Y.	New York, N. Y.
150101		St. p.	Planter	499	359	155.0	32.8	9.1	236		1876	Charleston, S. C.	Charleston, S. C.
150693		St. y.	Playmate	10	5	37.6	8.6	4.0			1894	Hoboken, N. J.	New York, N. Y.
20336		St. p.	Pleasant Valley	400	302	159.5	26.8	8.6			1870	Keyport, N. J.	Camden, N. J.
150670		St. a.	Pleasure	489	293	128.0	51.0	12.0			1894	West Bay City, Mich.	Detroit, Mich.
150671		St. y.	Pleasure	19	10	49.9	11.1	4.5	33		1891	Boston, Mass.	Boston, Mass.
150495		St. p.	Pleasure Bay	412	296	150.8	25.5	7.0	†250		1890	Upper Nyack, N. Y.	Perth Amboy, N. J.
150723		*St. p.	Pleasure Beach	55	48	60.6	29.6	6.4			1896	Noank, Conn.	Bridgeport, Conn.
150391		St. a.	Plow Boy	114	72	77.7	21.4	5.6			1887	West Bay City, Mich.	Marquette, Mich.
150746		St. p. †	Plucky Boy	14	13	50.0	16.0	2.0			1895	New Iberia, La.	Paducah, Ky.
20487		St. a.	Plymouth	54	27	70.0	17.2	6.7			1874	Bath, Me.	Portland, Me.
150315		St. a.	Plymouth	273	210	135.0	22.0	7.5			1883	Norfolk, Va.	New York, N. Y.
150502	K. H. Q. S.	St. p.	Plymouth	3,770	2,280	352.0	50.4	18.8			1890	Chester, Pa.	Fall River, Mass.
150604		St. a.	Plymouth	373	186	126.2	26.2	15.2	600		1892	Philadelphia, Pa.	New York, N. Y.

† Formerly st. a. Andrew Harder.
 ‡ Formerly st. a. Mary E. Woodall.

§ Formerly st. y. Truant.
 ¶ Formerly st. a. H. A. Stevens.

* Formerly st. a. Phoebe.
 † Estimated.

‡ Gasoline.

MERCHANT STEAM VESSELS OF THE UNITED STATES—Continued.

Official No.	Signal letters.	Rig.	Name of vessel.	Gross tonnage.	Net tonnage.	Length.	Breadth.	Depth.	Nominal horsepower.	Indicated horsepower.	When built.	Where built.	Home port (where permanent document issues).
						Feet.	Feet.	Feet.					
150754	K. N. B. Q.	St. a.	PLYMOUTH	428	292	142.0	30.0	10.4	800	1897	Philadelphia, Pa.	Boston, Mass.
150326		St. a.	Pocahontas	177	94	118.0	26.4	9.3	1884	Newburg, N. Y.	Albany, N. Y.
150454		St. a.	Pocahontas	94	47	82.7	19.6	9.4	1888	Camden, N. J.	Norfolk, Va.
150628		St. p.	POCAHONTAS	814	541	195.0	33.0	11.0	750	1893	Wilmington, Del.	Richmond, Va.
150516		St. p.	Pocomoke	656	492	170.0	33.0	9.6	†225	1891	do	Baltimore, Md.
19939		St. p.	Pocosin	219	140	130.0	22.3	6.0	140	1864	Baltimore, Md.	Charleston, S. C.
150726		St. a.	Pohatcong	6	6	43.9	9.8	3.4	1896	Tuckerton, N. J.	Tuckerton, N. J.
150103		St. a.	Point Abino	204	140	112.2	23.7	7.6	148	1872	Buffalo, N. Y.	Port Huron, Mich.
150402		St. a.	Point Arena	233	171	115.0	30.0	9.0	100	150	1887	San Francisco, Cal.	San Francisco, Cal.
150811		St. a. †	Point O' Woods	27	23	52.2	14.8	4.3	1899	Patchogue, N. Y.	Patchogue, N. Y.
150653		St. a.	POKANOKET	319	254	151.2	29.0	8.0	600	1894	Philadelphia, Pa.	Trenton, N. J.
150429		St. a.	Polar Bear	57	28	67.9	18.2	6.4	†45	1888	Astoria, Ore.	San Francisco, Cal.
150361		St. p.	Polar Wave	150	150	146.0	25.7	5.0	1885	Jeffersonville, Ind.	St. Louis, Mo.
150200		St. c. bt.	Pollux	118	97	95.6	17.8	8.3	1880	Tonawanda, N. Y.	Buffalo, N. Y.
150346		St. y.	Polly	19	13	64.0	9.2	4.9	1885	Bristol, R. I.	Boston, Mass.
150354		St. y.	Polly Wog	12	8	32.7	14.5	3.0	1884	City Island, N. Y.	New York, N. Y.
136492	K. M. F. B.	St. y.	Polyanthus	45	22	78.0	13.6	7.9	60	1895	Bristol, R. I.	Bristol, R. I.
150782		St. p.	Pomona	365	295	133.5	28.4	6.1	1898	Portland, Ore.	Portland, Ore.
150444	K. F. H. C.	St. a.	POMONA	1,264	951	225.0	33.5	16.0	250	1,000	1888	San Francisco, Cal.	New York, N. Y.
150223		St. a.	Pontiac	54	27	68.7	17.5	8.1	1881	Brooklyn, N. Y.	Albany, N. Y.
150476		St. a.	PONTIAC	2,398	1,788	300.0	41.0	12.4	1889	Cleveland, Ohio	Marquette, Mich.
19904		St. p.	Pope Carlin	164	119	119.0	23.3	6.6	1853	Jersey City, N. J.	Brunswick, Ga.
150042		St. a.	Portage	1,608	1,451	238.0	34.8	14.6	500	1875	Buffalo, N. Y.	Buffalo, N. Y.
150166		St. a.	Port Chester	196	139	85.2	25.6	7.2	1879	Greenpoint, N. Y.	Coldspring, N. Y.
150067		St. a.	Porter Chamberlin	279	204	134.0	26.0	10.8	1874	Marine City, Mich.	Detroit, Mich.
95844	K. C. W. Q.	St. a.	Portland	1,420	966	191.5	36.1	20.2	650	1885	Bath, Me.	San Francisco, Cal.
150167		St. a.	Portland	7	41	85.5	18.1	7.5	90	1879	Kennebunk, Me.	Greenport, N. Y.
150594		St. y.	Portland	99	5	47.0	7.8	3.7	1892	Brooklyn, N. Y.	Albany, N. Y.
150623		St. a.	Portland	11	6	45.8	10.9	3.8	50	1893	Chicago, Ill.	Galveston, Tex.
150375		St. a.	Portsmouth	214	107	116.3	23.0	12.0	450	1886	Wilmington, Del.	Philadelphia, Pa.
150094		St. p.	Portsmouth	76	76	95.0	31.0	4.5	1895	Point Pleasant, W. Va.	Cincinnati, Ohio.
150646		St. a.	Portus B. Weare	400	200	175.0	28.0	4.0	230	1892	St. Michael, Alaska	St. Michael, Alaska.
150428		St. a.	Post Boy	94	64	78.0	21.4	5.8	1888	West Bay City, Mich.	Sandusky, Ohio.
150680		St. a.	Post Boy	11	5	38.4	11.6	5.2	1894	Buffalo, N. Y.	Buffalo, N. Y.
150798		St. a.	Postmaster General	419	285	132.5	27.8	10.7	1894	Noank, Conn.	New York, N. Y.
150793		St. p.	Potlatch	18	9	35.0	10.0	1.5	1894	Unalaska, Alaska.	St. Michael, Alaska.
150672	K. M. B. D.	St. a.	POTOMAC	763	688	178.8	35.8	11.0	1,000	1894	Philadelphia, Pa.	Baltimore, Md.
150689		St. a.	Potomac	155	77	102.0	30.5	8.5	350	1895	Baltimore, Md.	Baltimore, Md.
20334		St. a.	Pottawatomie	18	11	48.0	11.0	5.0	1871	Greenbay, Wis.	Grand Haven, Mich.
5904		St. a.	Portville	74	37	83.0	19.0	8.5	1871	Tottenville, N. Y.	New York, N. Y.
150000	J. Q. M. F.	St. shp.	Portville	1,283	910	248.4	37.1	18.3	166	1874	Philadelphia, Pa.	Philadelphia, Pa.
150765		St. a.	Powhatan	56	25	76.3	19.4	6.5	1897	Pocomoke City, Md.	Newport News, Va.
150521		St. y.	Preamble	25	12	59.5	12.5	6.3	1891	Portland, Me.	Portland, N. Y.
126288		St. a.	†Precursor	41	20	64.0	16.0	4.4	1885	New Haven, Conn.	Port Jefferson, N. Y.
150007		St. p.	Prescott	48	48	80.0	18.0	3.0	1870	Prescott, Wis.	Rock Island, Ill.
150717	K. M. Q. N.	St. a.	President	376	238	135.0	27.7	14.0	200	350	1896	San Francisco, Cal.	San Francisco, Cal.
150783		St. a.	President	112	76	86.3	22.1	10.2	1898	Tomkins Cove, N. Y.	New York, N. Y.
150786		St. a.	PREQ ISLE	4,578	3,670	407.0	50.0	24.7	1898	Cleveland, Ohio.	New York, N. Y.
150764		St. y.	†Presto	22	15	72.5	9.6	4.1	1897	Nyack, N. Y.	New York, N. Y.
150537		St. a.	Preston	639	546	193.7	35.0	11.0	†175	1891	Greenbay, Wis.	Toledo, Ohio.
150673		St. a.	Preston E. Andrews	26	13	50.2	15.0	6.3	1894	Poughkeepsie, N. Y.	Albany, N. Y.
150164		St. a.	Pretty Gal	9	7	51.6	11.6	1.9	6	1879	Edenton, N. C.	Edenton, N. C.
150749		St. p. †	Pride of St. Louis	36	32	60.8	12.0	2.9	1896	St. Louis, Mo.	St. Louis, Mo.
150146		St. p.	Pride of the River	619	553	175.0	39.0	8.0	700	1878	San Francisco, Cal.	San Francisco, Cal.
150274		St. p.	Princess	85	85	115.5	20.6	3.5	1882	Harmar, Ohio.	Pittsburg, Pa.
150483	K. H. C. G.	St. y.	Princess	44	22	76.4	15.7	6.4	1890	Boston, Mass.	Boston, Mass.
150633		St. a.	Princess Angeline	76	62	73.0	20.2	5.6	1893	Seattle, Wash.	Pt. Townsend, Wash.
150756	K. N. B. V.	St. shp.	PRINCESS ANNE	3,078	2,017	304.0	42.0	17.0	3,600	1897	Chester, Pa.	New York, N. Y.
150187		St. p.	Princeton	888	679	192.0	36.6	12.6	1879	Brooklyn, N. Y.	Do.
150792		St. a.	Princeton	14	9	48.1	8.6	4.2	1898	Meadowville, Va.	Norfolk, Va.
150458		St. a.	Printer	110	55	97.5	22.0	10.4	150	220	1889	Hoquiam, Wash.	San Francisco, Cal.
150666	K. L. W. J.	St. p.	PRISCILLA	5,292	2,673	425.8	52.3	18.3	1894	Chester, Pa.	Fall River, Mass.
150692		St. p.	Proctor K. Smiley	66	66	92.0	30.0	3.2	1895	Catlettsburg, Ky.	Cincinnati, Ohio.
150751		St. a.	Prodigy	80	54	82.0	21.0	8.3	1897	West Bay City, Mich.	Chicago, Ill.
20494	J. O. B. P.	St. shp.	Professor Morse	1,025	696	250.0	28.3	21.2	1866	Port Glasgow, Scotland	San Francisco, Cal.
150419	K. F. C. N.	St. shp.	PROGRESS	1,919	1,445	265.5	36.0	16.5	†800	1885	Sunderland, England	New York, N. Y.
150205		St. a.	Progress	1,596	1,309	255.2	37.0	19.8	1880	Milwaukee, Wis.	Detroit, Mich.
150418		St. p.	Progress	740	370	141.2	40.2	5.5	1887	Augusta, Ga.	St. Augustine, Fla.
150571		St. a.	Progress	14	8	33.0	8.6	4.0	†50	50	1891	Aberdeen, Wash.	Pt. Townsend, Wash.
150590		St. a.	Progress	473	295	119.5	38.8	12.0	1892	Detroit, Mich.	Detroit, Mich.

† Formerly { a at v. Eugenia.
b U. S. S. Eugenia.
* Formerly st. a. Haytien Republic.

* Formerly st. a. Charles P. Raymond.
* Formerly st. a. C. W. Hoyt.

* Formerly British ship { s Alina.
b Suffolk.
* Formerly British st. a. Wells City.

† Estimated.
* Gasoline.
§ Composite.

MERCHANT STEAM VESSELS OF THE UNITED STATES—Continued.

Official No.	Signal letters.	Rig.	Name of vessel.	Gross tonnage.	Net tonnage.	Length.	Breadth.	Depth.	Nominal horsepower.	Indicated horsepower.	When built.	Where built.	Home port (where permanent document issues).
						Feet.	Feet.	Feet.					
150784		St. s.	Prospector	36	20	61.3	14.6	5.2			1898	Seattle, Wash.	Juneau, Alaska.
150781		St. s.	Prosper	168	85	84.1	18.6	9.6			1898	Port Townsend, Wash.	Pt. Townsend, Wash.
20279		St. s.	Protection	21	10	51.0	12.0	6.0	25		1868	Buffalo, N. Y.	Galveston, Tex.
20471		St. s.	Protection	60	30	77.4	15.8	8.9			1873	Chicago, Ill.	Chicago, Ill.
150543		St. s.	Protection	91	72	76.6	22.0	6.4			1888	Sault Ste. Marie, Mich.	Sandusky, Ohio.
150550		St. s.	Protector	276	143	117.6	23.0	9.7	157		1875	Wilmington, Del.	Detroit, Mich.
150255		St. s.	Protector	98	49	92.9	20.0	9.8			1882	Camden, N. J.	Philadelphia, Pa.
150665		St. s.	Protector	35	17	53.0	16.2	6.9			1894	Long Island City, N. Y.	New York, N. Y.
19612	H. P. N. S.	St. p.	Providence	2,962	2,064	362.0	48.0	16.6	2,800		1867	New York, N. Y.	Fall River, Mass.
150825		St. s.	Providence	11	6	45.8	10.9	3.8	40		1893	Chicago, Ill.	Memphis, Tenn.
77214		St. p.	Providence	97	97	120.3	21.3	4.6			1896	Lyons, Iowa	Vicksburg, Miss.
150512		St. s.	Pueblo	1,064	1,064	225.7	36.6	19.4			1891	Milwaukee, Wis.	Milwaukee, Wis.
150668		St. s.	Pup	13	6	45.0	11.8	4.6	100		1894	Saugatuck, Mich.	Grand Haven, Mich.
150392		St. s.	Puritan	25	14	68.4	15.0	5.0			1887	Portland, Oreg.	Pt. Townsend, Wash.
150471	K. G. J. Q.	St. p.	Puritan	4,593	3,075	403.5	52.5	18.1			1889	Chester, Pa.	Fall River, Mass.
150602		St. c. bt.	Puritan	126	99	92.8	17.8	9.6			1892	Buffalo, N. Y.	New York, N. Y.
150614		St. s.	Puritan	20	10	59.3	13.4	5.4			1892	do	Erie, Pa.
150630		St. s.	Puritan	409	345	136.2	32.0	10.0			1893	do	Buffalo, N. Y.
150669		St. s.	Puritan	10	5	70.7	19.4	9.4			1894	do	do
20203		St. p.	Putnam	816	247	136.0	22.0	8.0	176		1868	Wilmington, Del.	Boston, Mass.
150276		St. s.	Putnam	17	8	66.7	12.0	3.2	75		1883	Palatka, Fla.	Jacksonville, Fla.
Q.													
4995		St. s.	Quaker City	46	23	68.8	16.9	7.5	75		1862	Philadelphia, Pa.	Philadelphia, Pa.
20578		St. p.	Queen	12	12	44.0	12.0	2.0	10		1877	Tieville, Iowa	Omaha, Nebr.
20587	J. V. W. G.	St. s. hp.	Queen	2,727	1,672	331.2	38.5	21.2	2,000		1882	Philadelphia, Pa.	San Francisco, Cal.
20605		St. s.	Queen	59	35	64.0	16.0	6.0		49	1892	Astoria, Oreg.	Seattle, Wash.
20609		St. s.	Queen	17	8	49.6	13.3	4.3	† 35		1895	East Boston, Mass.	Marblehead, Mass.
20616		St. s.	Queen	29	19	50.7	14.0	6.2			1897	Buffalo, N. Y.	Buffalo, N. Y.
20610		St. s.	Queen Anne	14	9	44.9	9.0	3.2	† 26		1895	Detroit, Mich.	Detroit, Mich.
20586		St. s.	Queen City	115	97	92.4	16.2	5.6	100		1881	Brewer, Me.	Newport, R. I.
20590		St. s.	Queen City	67	33	69.9	16.8	8.4			1883	Seattle, Wash.	Seattle, Wash.
20598		St. s.	Queen City	25	16	60.0	13.9	6.3			1889	Poughkeepsie, N. Y.	Albany, N. Y.
20601		St. p.	Queen City	150	150	140.0	33.3	4.6			1891	Columbus, Ga.	Apalachicola, Fla.
20612		St. s.	QUEEN CITY	3,979	3,198	401.4	48.0	23.7			1896	Cleveland, Ohio	Duluth, Minn.
20614		St. p.	Queen City	624	624	236.0	44.0	7.0			1897	Cincinnati, Ohio	Pittsburg, Pa.
20582		St. s.	Queen Mab	19	9	51.6	13.4	4.6			1880	Tottenville, N. Y.	New York, N. Y.
20593		St. p.	Queen of the Lakes	153	138	108.0	19.0	5.7			1872	Wyandotte, Mich.	Grand Haven, Mich.
20584		St. s.	Queen of the West	818	625	215.0	32.6	16.4			1881	Bay City, Mich.	Cleveland, Ohio.
20618		St. p.	Queen of the Yukon	254	241	120.0	25.6	5.0			1898	San Francisco, Cal.	San Francisco, Cal.
20521		St. s.	Quickstep	68	42	76.0	17.4	6.8	101		1864	New Brunswick, N. J.	Newark, N. J.
20558		St. s.	Quickstep	10	5	41.2	11.2	5.0			1869	Buffalo, N. Y.	Detroit, Mich.
20581		St. s.	Quickstep	214	87	139.5	22.7	11.2	130		1879	Noank, Conn.	Greenport, N. Y.
20607		St. p.	Quickstep	66	66	106.0	20.5	4.0			1893	Dubuque, Iowa.	Memphis, Tenn.
20617		St. p.	Quickstep	343	233	123.8	24.8	4.4			1898	Seattle, Wash.	Seattle, Wash.
20611		St. p.	Quincy	800	806	264.7	42.0	6.8			1896	Dubuque, Iowa	Dubuque, Iowa.
6768		St. s.	Quitto	1,372	1,099	204.0	36.2	21.7			1873	Bangor, Mich.	Niagara Falls, N. Y.
R.													
111097		St. p.	R. Dunbar	252	158	160.0	29.4	6.4			1895	Jeffersonville, Ind.	Nashville, Tenn.
110893		St. s.	R. Miller	83	56	75.1	18.5	6.8			1891	Astoria, Oreg.	Astoria, Oreg.
19677		St. s.	R. Prindville	24	12	60.4	13.8	6.4			1863	Chicago, Ill.	Chicago, Ill.
111175		St. s.	R. A. Burton	361	329	132.0	30.2	7.2			1898	Buffalo, N. Y.	Buffalo, N. Y.
110672		St. s.	R. A. Seymour, Jr.	131	103	110.1	22.7	7.7	40		1882	Mantowoc, Wis.	Milwaukee, Wis.
110612		St. p.	R. A. Speed	210	140	124.0	22.0	4.4			1883	Pittsburg, Pa.	Paducah, Ky.
110297		St. s.	R. B. Hayes	164	82	134.0	21.0	7.5			1876	Sandusky, Ohio	Sandusky, Ohio.
111118	K. M. T. C.	St. s.	R. B. Little	99	67	78.6	21.1	9.9			1896	Port Richmond, N. Y.	New York, N. Y.
110676		St. s.	R. C. Barkley	16	13	50.6	14.6	3.1			1885	Charleston, S. C.	Charleston, S. C.
110327		St. s.	R. C. Brittain	200	148	142.2	24.0	8.0	64		1877	Saugatuck, Mich.	Port Huron, Mich.
110716		St. p.	R. C. Gunter	238	238	153.0	28.0	4.0			1888	Chattanooga, Tenn.	St. Louis, Mo.
110392		St. p.	R. C. Henry	65	52	90.8	24.5	3.4			1892	Dublin, Ga.	Brunswick, Ga.
110896		St. s.	R. C. Veit	192	96	106.2	23.8	12.2	350		1891	Athens, N. Y.	New York, N. Y.
111105		St. p.	R. D. Kendall	82	82	92.0	23.5	8.5	† 100		1896	Rock Island, Ill.	Rock Island, Ill.
110860		St. s.	R. E. Schuck	1,867	1,523	265.7	41.5	18.1			1890	Cleveland, Ohio	Sandusky, Ohio.
110918		St. s.	R. G. Davis	23	11	52.4	14.6	6.0			1891	Athens, N. Y.	Albany, N. Y.
111213		St. s.	R. G. Schmoldt	19	13	47.3	10.2	4.8			1883	Peoria, Ill.	Peoria, Ill.
110549		St. s.	R. G. Townsend	85	41	81.6	20.5	8.5	75		1882	Philadelphia, Pa.	Albany, N. Y.
110494		St. s.	R. H. Cook	17	6	45.7	12.0	5.6			1879	Cambridge, Md.	Baltimore, Md.
110553		St. s.	R. H. Hebard	13	6	40.0	11.8	5.6			1882	Buffalo, N. Y.	Buffalo, N. Y.
110566		St. s.	R. H. Weidemann	34	20	58.0	15.8	7.6			1882	do	Port Huron, Mich.

† Formerly *st. p. J. O. Long.

* Formerly U. S. L. H. st. p. Putnam.

† Formerly st. a. Col. C. G. Sawtelle.

* Formerly st. s. hp. Queen of the Pacific.

† Formerly st. a. David Ballentine.

† Estimated.

MERCHANT STEAM VESSELS OF THE UNITED STATES—Continued.

Official No.	Signal letters.	Rig.	Name of vessel.	Gross tonnage.	Net tonnage.	Length.	Breadth.	Depth.	Nominal horsepower.	Indicated horsepower.	When built.	Where built.	Home port (where permanent document issues).
						Feet.	Feet.	Feet.					
111046		St. a.	R. J. Barrett	109	54	84.0	21.5	10.2			1893	Athens, N. Y.	New York, N. Y.
110504		St. a.	R. J. Gordon	186	143	103.6	23.0	8.2			1881	Marine City, Mich.	Chicago, Ill.
21934		St. a.	R. J. Hackett	1,129	921	211.2	32.5	19.2	600		1869	Cleveland, Ohio	Detroit, Mich.
111222		St. a.	R. J. Killick	33	14	62.5	14.6	6.4			1899	Eastport, Me.	Eastport, Me.
110702		St. a.	R. J. Moran	75	37	76.0	19.3	9.1			1886	Athens, N. Y.	New York, N. Y.
110419		St. p.	R. J. Wheeler	140	140	126.0	28.2	3.9			1880	Baytown, Minn.	Rock Island, Ill.
110213		St. a.	R. K. Hawley	27	13	53.0	14.5	5.6			1873	Cleveland, Ohio	Sandusky, Ohio.
111220		St. p.	R. L. Aubrey	99	63	121.0	23.0	3.6			1899	Pittsburg, Pa.	Pittsburg, Pa.
111104		St. p.	R. L. Hill	52	52	90.5	26.9	4.1			1896	Carabelle, Fla.	Apalachicola, Fla.
110689		St. a.	R. L. Myers	123	82	118.6	24.8	3.8			1885	Washington, N. C.	New York, N. Y.
111124		St. a.	R. M. Waterman	174	74	91.0	23.5	10.8	350	250	1896	New London, Conn.	New London, Conn.
111112		St. a.	R. P. Easton	19	13	46.2	13.7	5.6	150		1896	Saugatuck, Mich.	Grand Haven, Mich.
110856		St. a.	R. P. Elmore	114	57	67.2	18.0	7.5	†100		1890	Astoria, Oreg.	Astoria, Oreg.
110745		St. a.	R. P. Fitzgerald	1,681	1,175	256.0	38.0	20.0			1887	Detroit, Mich.	Milwaukee, Wis.
92862		St. p.	R. P. Hobson	22	13	40.8	8.1	2.5			1892	Terre Haute, Ind.	Evansville, Ind.
110367		St. p.	R. R. Thompson	1,158	912	215.0	38.0	9.6			1878	The Dalles, Oreg.	Portland, Oreg.
21437		St. a.	R. S. Carter	87	18	58.0	16.3	7.0			1881	Buffalo, N. Y.	New York, N. Y.
110910		St. a.	R. T. Roy	23	15	54.0	14.2	5.7			1891	Cleveland, Ohio	Port Huron, Mich.
110218		St. a.	R. W. Burke	49	24	75.5	18.0	7.2	53		1873	Philadelphia, Pa.	New York, N. Y.
110535		St. a.	R. W. Currie	36	18	60.0	14.0	7.2			1882	Algonac, Mich.	Chicago, Ill.
111200		St. a.	R. W. WILMOT	569	379	142.0	31.5	18.6			1898	Cleveland, Ohio	Pittsburg, Pa.
110473		St. a.	R. Porter Lee	13	6	41.7	12.2	6.2	25		1881	Buffalo, N. Y.	Toledo, Ohio.
21642		St. a.	Rabboni	97	48	92.0	23.0	8.3	150		1865	San Francisco, Cal.	San Francisco, Cal.
110575		St. p.	Racket	60	58	97.0	20.0	3.0			1883	Manchester, Ohio	Evansville, Ind.
110622		St. y.	Racquette	25	12	58.5	12.8	4.2			1886	Champlain, N. Y.	New York, N. Y.
110460	K. G. S. R.	St. y.	Radha	194	97	142.0	20.0	8.7			1881	Newburg, N. Y.	Do.
111121		St. a.	Radiant	89	60	72.9	18.0	9.6		250	1896	Philadelphia, Pa.	Do.
111109		St. a.	Rador	122	83	80.2	22.7	10.8			1896	South Amboy, N. J.	Do.
111064		St. a.	Rainbow	15	7	46.9	12.5	4.6			1894	Erie, Pa.	Erie, Pa.
110748		St. a.	Rainier	179	109	81.4	20.9	9.7	†100		1887	Seattle, Wash.	Seattle, Wash.
110081		St. a.	Raleigh	260	205	119.1	23.2	8.2	120		1872	Portsmouth, Va.	New York, N. Y.
110154		St. a.	Raleigh	1,205	1,104	227.3	34.0	15.0			1871	Cleveland, Ohio	Detroit, Mich.
110754		St. p.	Ralph	113	97	115.0	18.0	4.0			1887	Pittsburg, Pa.	Memphis, Tenn.
111137		St. a.	Ralph	17	10	45.0	11.6	3.6			1897	Myrtle Point, Oreg.	Coos Bay, Oreg.
135075		St. a.	Ralph	42	21	60.0	15.2	7.6			1874	East Saginaw, Mich.	Port Huron, Mich.
111085		St. a.	Ralph W	9	8	36.9	8.9	3.8			1895	Milville, N. J.	Bridgeton, N. J.
21971		St. a.	Ralph Ross	93	82	97.0	24.0	8.5	200		1870	Philadelphia, Pa.	Bangor, Me.
111039		St. a.	Ralph M. Cooper	27	17	58.8	14.9	6.2			1893	Manitowoc, Wis.	Milwaukee, Wis.
110514		St. a.	Ramapo	69	34	80.0	18.5	9.0			1882	Brooklyn, N. Y.	New York, N. Y.
111123		St. a.	RAMAPO	3,045	2,434	319.5	44.0	27.1			1896	Buffalo, N. Y.	Buffalo, N. Y.
110508		St. a.	Rambler	53	26	75.3	17.7	6.4			1882	Tottenville, N. Y.	New Haven, Conn.
110588		St. a.	Rambler	15	7	40.0	12.9	5.5			1883	Baltimore, Md.	Wilmington, Del.
110889		St. a.	Rambler	22	11	41.7	11.0	2.6			1890	Memphis, Tenn.	Memphis, Tenn.
110946		St. a.	Rambler	34	17	53.0	16.0	7.5			1891	Tottenville, N. Y.	New York, N. Y.
111079		St. y.	Rambler	8	8	37.0	6.7	3.0			1891	Pittsburg, Pa.	Pittsburg, Pa.
125711		St. a.	Rambler	346	216	123.0	25.3	10.0			1879	Greenpoint, N. Y.	Providence, R. I.
110738		St. y.	RAMONA	57	28	95.0	13.5	7.4		382	1886	Newburg, N. Y.	Marquette, Mich.
110533		St. a.	Ramos	37	18	60.2	11.5	6.0			1878	Lake Charles, La.	Lake Charles, La.
111126		St. p.	Ramos	75	71	97.6	22.6	8.7			1896	Ramos, La.	New Orleans, La.
110718		St. bge.	Rancoas	150	122	95.8	22.5	8.3	60		1886	Wilmington, Del.	New York, N. Y.
110693		St. a.	Rand	191	147	119.1	25.7	9.4			1886	Manitowoc, Wis.	Milwaukee, Wis.
110534		St. a.	Ranger	160	88	121.0	20.2	10.2			1882	Mystic, Conn.	Greenport, N. Y.
110746		St. a.	Ranger	144	72	106.4	22.9	11.2	110	338	1887	North Bend, Oreg.	Eureka, Cal.
111195		St. p.	Ranger	5	5	36.2	10.0	3.1			1898	Papinsville, Mo.	Kansas City, Mo.
110900		St. a.	Rapid Transit	192	91	98.0	30.8	7.4			1891	Hadlock, Wash.	Seattle, Wash.
111063		St. a.	Rappahannock	2,380	1,911	308.1	42.5	21.2			1895	West Bay City, Mich.	Duluth, Minn.
21666		St. a.	Raritan	166	150	108.0	22.6	7.6			1858	Wilmington, Del.	Trenton, N. J.
110240		St. a.	Caritania	17	11	47.6	12.4	5.2			1875	Staten Island, N. Y.	Machias, Me.
111194		St. p.	Ratton	52	35	76.0	18.4	8.0			1896	Morgan City, La.	New Orleans, La.
110627		St. p.	Rattler	52	40	76.0	19.6	4.0			1884	Ainsworth, Wash.	Portland, Oreg.
110223		St. p.	Ravenna	154	154	122.6	22.0	4.0			1889	Stillwater, Minn.	St. Paul, Minn.
110671		St. a.	Raymond	20	10	52.0	14.4	5.0	25		1885	Hartford, Conn.	Hartford, Conn.
111032		St. p.	Raymond	67	45	102.6	22.0	8.0			1893	Nashville, Tenn.	Louisville, Ky.
111190		St. p. §	Raymond Ball	8	8	66.2	10.4	8.0			1896	Americus, Ind.	Evansville, Ind.
110509		St. p.	Raymond Horner	688	688	195.0	45.1	6.7			1882	Pittsburg, Pa.	Pittsburg, Pa.
111136	K. M. W. V.	St. y.	Raynham	47	32	74.9	13.2	8.3			1897	New York, N. Y.	New York, N. Y.
110156	J. N. W. R.	St. sbp.	Reading	1,283	910	248.4	37.1	18.3	166		1874	Philadelphia, Pa.	Philadelphia, Pa.
110036		St. a.	Reba	36	18	69.0	15.4	7.2	50		1872	Camden, N. J.	New York, N. Y.
111171		St. p.	Reba Reeves	63	68	105.4	21.8	3.4			1897	Charleston, W. Va.	Louisville, Ky.
110232		St. a.	Rebecca	39	19	67.0	14.0	6.7	48		1874	Camden, N. J.	Philadelphia, Pa.
110667		St. a.	Record	59	30	68.4	17.0	8.0			1884	Cleveland, Ohio	Duluth, Minn.
110796		St. a.	Red Ash	117	58	92.6	22.0	9.6	†150		1888	Brooklyn, N. Y.	New York, N. Y.

† Formerly st. a. May Belle.

* Formerly st. a. E. H. Miller.

‡ Formerly st. a. Caroline A. Peens.

† Estimated.

; Naphtha.

§ Gasoline.

MERCHANT STEAM VESSELS OF THE UNITED STATES—Continued.

Official No.	Signal letters.	Rig.	Name of vessel.	Gross tonnage.	Net tonnage.	Length.	Breadth.	Depth.	Nominal horsepower.	Indicated horsepower.	When built.	Where built.	Home port (where permanent document issued).
111067		*St. p.	Red Bluff	246	185	150.5	33.0	3.2	140	160	1894	Sacramento, Cal.	San Francisco, Cal.
110578		St. s.	Red Cloud	40	20	62.2	15.6	8.7			1882	Buffalo, N. Y.	Cleveland, Ohio.
111217		St. s.	Red Cloud	31	17	42.0	10.4	4.0			1895	Newport, Idaho.	Great Falls, Mont.
111178		*St. p.	Redlands	14	9	50.0	12.0	3.6			1898	San Francisco, Cal.	San Francisco, Cal.
111023		St. s.	Redwing	19	10	50.0	12.4	5.7			1893	New Berlin, Fla.	Jacksonville, Fla.
111095		St. s.	Reef	12	8	34.3	9.1	3.5			1894	Ballard, Wash.	Seattle, Wash.
110880		*St. p.	Rees Prichard	196	196	150.3	31.0	3.3			1890	Madison, Ind.	Vicksburg, Miss.
110987		St. s.	REFUGE	33	23	54.2	15.0	6.9	160		1892	Wilmington, Del.	New York, N. Y.
110948		St. s.	Regie	91	45	76.5	19.5	8.6	200		1891	Camden, N. J.	Savannah, Ga.
110935		*St. p.	Regulator	508	308	157.0	34.4	7.7			1891	The Dalles, Oreg.	Portland, Oreg.
110497		St. p.	Reindeer	498	325	168.0	27.6	8.8			1881	Alburt, Vt.	Burlington, Vt.
110765		St. p.	Reindeer	130	130	125.0	23.0	3.3			1888	Dubuque, Iowa	Burlington, Iowa.
110817		*St. p.	Reindeer	8	7	45.0	10.8	3.0			1889	Pemberton's Ferry, Fla.	Cedar Keys, Fla.
110892		St. p.	Reindeer	7	5	32.9	8.9	3.1	144		1890	Kissimmee, Fla.	Tampa, Fla.
111221		St. p.	Reindeer	62	58	70.8	16.3	3.1			1899	Clinton, Ind.	Evansville, Ind.
110435		St. s.	Reliable	97	44	91.1	22.7	6.4			1880	Detrit, Mich.	Port Huron, Mich.
21961		St. bgo.	Reliance	98	70	90.0	22.5	7.5			1870	Philadelphia, Pa.	New York, N. Y.
105991		St. s.	Reliance	75	37	84.0	18.0	8.0	75		1881	Camden, N. J.	Norfolk, Va.
110110		St. s.	Reliance	75	38	85.2	20.8	8.5	60		1873	Greenpoint, N. Y.	Providence, R. I.
110585		St. s.	Reliance	96	62	90.4	19.0	7.5			1881	Wilmington, Del.	Beaufort, S. C.
110842		St. s.	Reliance	94	47	92.2	21.2	10.5	45	250	1889	Benicia, Cal.	San Francisco, Cal.
110878		St. s.	RELIANCE	59	47	96.0	20.2	10.9			1890	Dubuque, Iowa	St. Louis, Mo.
21644		*St. p.	Relief	145	119	99.0	24.5	5.2	60		1864	Stockton, Cal.	San Francisco, Cal.
91036		St. s.	Relief	34	20	71.5	16.7	3.3			1884	Chicago, Ill.	Chicago, Ill.
110527		St. s.	Relief	22	11	63.0	16.2	4.5	60		1882	Philadelphia, Pa.	Philadelphia, Pa.
110655	K. C. S. M.	St. s.	Relief	204	102	112.0	22.5	12.6	45		1884	do	San Francisco, Cal.
110706		St. s.	Relief	16	14	63.0	9.6	6.6			1884	Camden, N. J.	Trenton, N. J.
110886		St. s.	Relief	219	112	112.7	23.0	12.1	500		1891	Philadelphia, Pa.	Norfolk, Va.
111081		*St. p.	Relief	248	157	140.0	25.5	4.0			1895	Pittsburg, Pa.	Wheeling, W. Va.
111168		St. p.	Relief	101	89	100.0	26.5	5.6			1897	Lumber City, Ga.	Brunswick, Ga.
80339		*St. p.	Remora	49	49	86.6	22.2	3.4			1872	Keithsburg, Ill.	Burlington, Iowa.
808		*St. p.	Renovator	310	249	133.2	24.2	8.5			1865	New York, N. Y.	New York, N. Y.
126663		St. s.	Renovator	471	367	135.0	31.8	14.2			1890	Hoboken, N. J.	Do
111117		St. s.	Renown	42	38	43.5	22.0	4.0	12	75	1896	Alameda, Cal.	San Francisco, Cal.
110857		St. y.	Reposo	29	14	58.0	11.6	7.8			1890	Bristol, R. I.	New York, N. Y.
21439		St. p.	Republic	539	388	146.0	33.2	11.4	145		1863	Greenpoint, N. Y.	Do
110352		St. p.	Republic	1,285	978	272.9	37.0	10.8	900		1878	Wilmington, Del.	Philadelphia, Pa.
110865		St. s.	REPUBLIC	2,316	1,877	291.8	40.2	21.2			1890	Cleveland, Ohio	Marquette, Mich.
111009		*St. p.	Resaca	80	80	127.0	18.0	4.0			1892	Rome, Ga.	Mobile, Ala.
21443		St. s.	Rescue	153	76	103.5	20.0	12.0			1864	Philadelphia, Pa.	New York, N. Y.
21535		St. s.	Rescue	20	10	52.1	13.0	5.5	42		1864	do	Do
110228		St. s.	Rescue	172	86	104.0	26.0	12.1			1875	San Francisco, Cal.	San Francisco, Cal.
110630		*St. p.	Rescue	139	139	121.0	26.8	3.4	300		1884	St. Louis, Mo.	Vicksburg, Miss.
110688		St. s.	Rescue	37	18	60.6	15.5	6.2			1885	Burlington, Vt.	Ogdenburg, N. Y.
110691		St. s.	Rescue	75	37	79.2	19.0	9.0	1200		1886	Camden, N. J.	Philadelphia, Pa.
110920		St. s.	Rescue	46	23	69.0	16.6	7.4			1881	Baltimore, Md.	Baltimore, Md.
11215	K. P. B. N.	St. s.	Rescue	537	284	160.3	32.2	16.8			1891	Baltimore, Md.	New York, N. Y.
85242		*St. p.	Resolute	426	426	174.0	33.0	6.0			1872	Pittsburg, Pa.	Pittsburg, Pa.
110493		St. s.	Resolute	120	60	101.0	22.0	9.6			1881	Fly Mountain, N. Y.	New Haven, Conn.
110510		*St. p.	Resolute	207	207	139.6	29.0	3.9			1882	Pittsburg, Pa.	New Orleans, La.
110635		*St. p.	Resolute	302	242	134.7	29.0	5.5	250		1884	Benicia, Cal.	San Francisco, Cal.
110747		St. s.	Resolute	91	44	104.0	23.5	10.8	1350		1887	Mill No. 4, Oreg.	Seattle, Wash.
110768		St. s.	Resolute	25	13	58.6	12.8	4.7			1888	Kennebunk Port, Me.	Boston, Mass.
110248		St. s.	Restless	53	26	75.9	16.0	6.0	100		1875	New Orleans, La.	New Orleans, La.
110729	K. D. Q. T.	St. y.	Restless	104	52	115.6	16.0	8.5	500		1887	Marcus Hook, Pa.	Rochester, N. Y.
110844		St. s.	Restless	27	18	43.3	12.9	5.2			1889	Astoria, Oreg.	Pt. Townsend, Wash.
111226		St. s.	Reta	26	18	53.0	11.8	4.9			1899	Prosper, Oreg.	Coos Bay, Oreg.
110487		*St. p.	Return	109	109	114.7	20.7	3.3			1881	Bakers Landing, W. Va.	Pittsburg, Pa.
110375		St. s.	Reuben Foster	16	8	46.7	12.0	5.9	35		1878	Baltimore, Md.	Baltimore, Md.
110699	K. D. J. P.	St. y.	Rova	159	111	137.7	20.5	8.5			1886	Brooklyn, N. Y.	New York, N. Y.
110883	K. H. T. R.	St. y.	Reverie	92	53	112.1	16.7	8.7			1890	Greenpoint, N. Y.	Do
110930		*St. p.	Rex	193	141	126.0	24.0	3.0			1891	Pittsburg, Pa.	Memphis, Tenn.
111039		St. y.	Rex	10	6	57.5	7.8	3.9			1893	Brooklyn, N. Y.	Bangor, Me.
111082		St. s.	Rhocean	16	12	57.9	12.0	3.9	25		1885	South Haven, Mich.	Grand Haven, Mich.
110641		St. s.	Rhoda Emly	570	416	168.0	32.0	12.6			1884	Trenton, Mich.	Cleveland, Ohio.
56488		St. s.	Rhoda Stewart	447	356	138.8	29.4	10.9			1873	Algonac, Mich.	Port Huron, Mich.
111143		St. s.†	Rhoda E. Crane	14	10	47.1	13.6	4.4			1897	Stratford, Conn.	Greenport, N. Y.
110510		St. p.	Rhode Island	2,888	2,386	332.2	46.2	16.4	900		1882	Noank, Conn.	Providence, R. I.
115997		St. y.	Rialto	34	23	70.2	13.4	5.8			1884	do	New York, N. Y.
110174		St. p.	Richard Borden	892	673	203.0	33.0	10.0			1874	Bulls Ferry, N. J.	Providence, R. I.
110335	J. S. P. L.	St. s.	Richard Holyoke	181	90	115.6	24.3	11.8	125		1877	Seabeck, Wash.	Pt. Townsend, Wash.
56598		St. s.	Richard Martini	299	278	143.8	26.0	9.2			1876	Sebewaing, Mich.	Detroit, Mich.

† Formerly st. s. Anna.

‡ Formerly st. s. Michael Brand.

§ Formerly st. p. W. D. Smith.

¶ Formerly st. s. Artisan.

* Formerly st. s. Columbia.

† Formerly *st. p. George Lyale.

‡ Formerly st. y. Sakonnet.

§ U. S. S. Restless, April 21, 1898.

† Estimated.

‡ Gasoline.

MERCHANT STEAM VESSELS OF THE UNITED STATES—Continued.

Official No.	Signal letters.	Rig.	Name of vessel.	Gross tonnage.	Net tonnage.	Length.	Breadth.	Depth.	Nominal horsepower.	Indicated horsepower.	When built.	Where built.	Home port (where permanent document issues).
						Feet.	Feet.	Feet.					
110971	K. L. G. F.	St. a.	RICHARD PECK	2,906	1,819	303.3	48.0	17.8	14,000	1892	Wilmington, Del.	New Haven, Conn.
21532	St. a.	Richard Willing	351	291	185.5	23.0	8.2	145	1855	do	Philadelphia, Pa.
110680	St. c. bt.	Richard K. Fox	131	105	95.2	17.0	9.0	1885	Lockport, N. Y.	New York, N. Y.
110993	St. a. †	Richard K. Fox	10	8	38.5	10.3	4.8	1890	New York, N. Y.	do
110681	St. a.	Richard R. Endress	31	15	60.5	16.0	6.7	89	1885	Manitowoc, Wis.	Milwaukee, Wis.
110802	St. a.	Richard W. Law	113	56	70.3	20.2	6.0	1888	New Haven, Conn.	New Haven, Conn.
111197	St. a. §	Richards	9	9	31.0	12.0	2.0	1890	Antiquity, Ohio	Paducah, Ky.
21824	St. bge.	Richmond	67	43	76.0	20.2	5.8	19	1853	Chester, Pa.	Newark, N. J.
110086	J. M. R. W.	St. shp.	Richmond	1,437	1,101	206.0	33.0	21.6	1873	Wilmington, Del.	New York, N. Y.
110788	St. a.	Richmond	21	15	5012	12.0	3.7	1888	Saugatuck, Mich.	Grand Haven, Mich.
110662	St. p.	Richmond	865	648	205.0	56.2	11.3	952	1890	Baltimore, Md.	Baltimore, Md.
111029	St. a.	Richmond	11	6	45.8	10.9	3.8	40	1893	Chicago, Ill.	Galveston, Tex.
110937	St. a.	Ridgewood	48	29	58.0	17.5	7.4	1891	Athens, N. Y.	Norfolk, Va.
110464	St. a.	Ridgway Park	87	43	79.4	23.5	8.8	100	1881	Wilmington, Del.	New York, N. Y.
110992	St. a.	a Right Arm	238	137	124.4	27.0	10.5	1891	Athens, N. Y.	do
110825	St. bge.	Ringleader	96	89	108.4	18.0	7.0	1889	Alexandria Bay, N. Y.	Cape Vincent, N. Y.
110303	J. S. D. V.	St. shp.	Rio Grande	2,556	2,047	289.5	39.2	21.6	400	1876	Chester, Pa.	New York, N. Y.
110596	St. a.	Ripple	15	9	43.7	11.1	4.1	1843	Noank, Conn.	do
110758	St. a.	Ripple	36	18	48.0	16.2	5.2	†25	1887	South Norwalk, Conn.	Bridgeport, Conn.
111147	St. a.	Rita McDonald	69	47	72.0	21.4	8.0	1897	West Bay City, Mich.	Chicago, Ill.
110685	St. p.	Rival	26	13	66.0	14.5	6.8	50	1869	Stockton, Cal.	San Francisco, Cal.
110351	J. T. C. K.	St. y.	Rival	91	62	94.4	17.0	8.2	100	1878	Brooklyn, N. Y.	New York, N. Y.
110792	St. a.	Rival	426	363	139.0	32.0	10.2	100	250	1848	San Francisco, Cal.	San Francisco, Cal.
110489	St. a.	River Belle	6	6	34.2	8.6	4.0	1881	Bangor, Me.	Bath, Me.
21555	H. Q. J. S.	St. p.	River Queen	578	426	181.1	28.5	9.0	400	1864	Keyport, N. J.	Washington, D. C.
21586	St. a.	River Queen	82	41	82.9	17.0	7.0	50	1866	Marine City, Mich.	Chicago, Ill.
21950	St. p.	Riverside	51	30	55.0	20.0	5.7	1870	Esopus, N. Y.	Albany, N. Y.
1105-8	St. p.	Riverside	72	41	83.5	17.5	5.5	125	1883	Philadelphia, Pa.	Philadelphia, Pa.
110866	St. a.	Riverside	25	25	70.0	20.0	4.0	1890	Madison, Ind.	Cincinnati, Ohio.
110965	St. p.	Riverside	97	72	75.3	20.0	5.9	100	1892	Wilmington, Del.	New York, N. Y.
110974	St. a.	Riverside	124	90	84.5	19.0	6.8	1892	Buffalo, N. Y.	Buffalo, N. Y.
111098	K. M. N. F.	St. a.	RIVERSIDE	452	372	141.5	27.1	10.8	1895	Chester, Pa.	Philadelphia, Pa.
21986	St. a.	Roanoke	423	263	194.6	27.4	9.3	718	1871	Wilmington, Del.	Chicago, Ill.
110515	J. V. T. N.	St. shp.	Roanoke	2,354	1,654	267.0	40.5	16.4	1882	Chester, Pa.	do
110742	St. a.	Roberts	48	24	75.5	18.2	6.5	50	100	1887	San Francisco, Cal.	Yaquina, Oreg.
111193	St. p.	Robbie	43	23	50.0	10.6	2.0	1897	Madison, Ind.	Louisville, Ky.
110483	St. a.	Robbie Dunham	34	17	55.4	16.6	7.3	1881	Chicago, Ill.	Chicago, Ill.
111072	St. p.	Robert	42	32	71.9	21.7	3.6	†30	1894	Rutland, Fla.	Cedar Keys, Fla.
110772	St. a.	Roberts	38	25	71.0	13.3	7.6	1888	Mount Clemens, Mich.	Detroit, Mich.
111135	St. s.	Robert T	34	17	55.0	13.0	10.0	1896	Helona, Ark.	Memphis, Tenn.
110529	St. s.	Robert Boyd	33	16	57.5	15.0	5.9	1882	East Saginaw, Mich.	Port Huron, Mich.
110462	St. p.	Robert Burnett	55	27	72.0	17.4	7.6	1881	Newburg, N. Y.	New York, N. Y.
110543	St. p.	Robert Dodds	128	128	128.5	25.0	3.7	1882	South Stillwater, Minn.	Rock Island, Ill.
111037	St. p.	Robert Downey	25	12	52.7	14.7	6.8	1893	Buffalo, N. Y.	Buffalo, N. Y.
21774	St. a.	Robert Dunbar	17	5	42.7	11.3	5.3	1867	do	do
21304	St. a.	Robert Emmett	32	18	65.0	16.0	5.5	40	1863	Racine, Wis.	Port Huron, Mich.
110871	St. p.	Robert Emmett	35	35	75.0	16.0	8.8	1890	Wellsville, Ohio	Whelesing, W. Va.
111129	St. a.	ROBERT FULTON	4,219	3,181	424.6	45.8	27.8	12,000	1896	Wyandotte, Mich.	Duluth, Minn.
110456	St. p.	Robert Garrett	437	373	125.7	42.6	10.8	80	1881	Baltimore, Md.	Baltimore, Md.
110780	St. p.	ROBERT GARNETT	1,592	1,124	225.2	61.0	14.0	1888	do	New York, N. Y.
110972	St. p.	Robert Haddon	87	43	83.7	19.2	9.2	1892	Athens, N. Y.	do
110205	St. p.	Robert Harris	36	36	68.2	14.0	4.5	1872	Burlington, Iowa	La Crosse, Wis.
110403	St. p.	Robert Holland	423	339	156.0	30.0	11.4	1872	Marine City, Mich.	Duluth, Minn.
111044	St. p.	Robert Jenkins	242	147	132.0	22.0	4.4	1893	Pittsburg, Pa.	Pittsburg, Pa.
111380	St. p.	Robert Kerr	718	409	176.1	35.4	5.9	1898	Seattle, Wash.	Tacoma, Wash.
110429	St. p.	Robert Lockhart	137	68	123.0	22.8	10.0	1880	Newburg, N. Y.	Perth Amboy, N. J.
111153	St. a.	Robert Main	93	63	95.0	19.5	7.0	1897	Rondout, N. Y.	Albany, N. Y.
110774	K. J. G. C.	St. a.	Robert Mills	1,790	1,522	256.0	40.2	20.2	800	1884	Buffalo, N. Y.	Buffalo, N. Y.
111050	St. a.	Robert Pettis	31	20	45.9	16.8	5.1	1893	New Haven, Conn.	Provident, R. I.
110193	St. a.	Robert Robinson	74	50	70.0	18.4	6.0	1872	Philadelphia, Pa.	New York, N. Y.
111208	St. a.	Robert Robinson	36	27	66.6	15.8	6.0	1898	New Baltimore, N. Y.	Albany, N. Y.
21070	St. c. bt.	Robert Rogers	142	111	92.8	17.8	9.0	140	1888	Lockport, N. Y.	New York, N. Y.
21710	St. a.	Robert Tarrant	41	20	59.0	14.0	7.9	1868	Chicago, Ill.	Chicago, Ill.
110146	St. a.	Robert Turner	34	20	73.0	13.9	6.0	85	1873	Baltimore, Md.	Mobile, Ala.
110518	St. a.	Robert Wallace	1,180	905	209.4	36.2	17.9	700	1882	Cleveland, Ohio	Cleveland, Ohio.
111116	St. a.	Robert White	35	24	54.6	15.3	7.1	1896	Athens, N. Y.	New York, N. Y.
110491	St. a.	ROBERT A. PACKER	921	770	209.0	33.8	16.1	1881	Bay City, Mich.	Buffalo, N. Y.
110541	St. a.	ROBERT A. PACKER	149	74	118.6	22.2	10.4	1882	Newburg, N. Y.	Perth Amboy, N. J.
111172	St. a.	ROBERT A. VAN WYCK	203	138	102.0	24.0	12.6	1898	Camden, N. J.	New York, N. Y.
110778	St. s.	Robert C. Wente	335	287	141.0	30.0	10.6	1888	Gibraltar, Mich.	Grand Haven, Mich.

† Formerly st. y. { a Rival.
b Inanda.

* Formerly st. s. { a Robert Emmett.
b U. S. Engineer Dept. Colonel Graham.

a U. S. S. Pontiac, April 22, 1898.

† Estimated.

: Naphtha.

§ Gasoline.

MERCHANT STEAM VESSELS OF THE UNITED STATES—Continued.

Official No.	Signal letters.	Rig.	Name of vessel.	Gross tonnage.	Net tonnage.	Length.	Breadth.	Depth.	Nominal horsepower.	Indicated horsepower.	When built.	Where built.	Home port (where permanent document issues).
						Feet.	Feet.	Feet.					
110449		St. a.	Robert E. Lee	56	28	67.0	17.0	4.5	27		1880	Philadelphia, Pa.	Norfolk, Va.
111164		St. p.	Robert E. Lee	637	506	238.0	38.0	5.0			1897	Jeffersonville, Ind.	Memphis, Tenn.
111051		St. a.	Robert E. Petty	60	30	66.3	18.1	7.8			1893	Tottenville, N. Y.	New York, N. Y.
110536		St. a.	Robert H. Cook	157	78	102.0	21.0	9.6			1882	Buffalo, N. Y.	Plattsburg, N. Y.
110*41		St. a.	Robert H. Hebard	65	32	68.8	19.4	10.0			1889	do	Buffalo, N. Y.
110787		St. a.	ROBERT H. RATHBUN	199	99	121.6	26.4	11.2	600		1888	Newburg, N. Y.	Perth Amboy, N. J.
110831	K. G. M. L.	St. a.	Robert H. Sayre	140	70	95.9	22.6	11.3			1889	Brooklyn, N. Y.	New York, N. Y.
110766		St. a.	Robert L. Fryer	1,810	1,451	281.1	41.4	20.0			1888	West Bay City, Mich.	Buffalo, N. Y.
19319		St. a.	Robert M. Duy	26	13	53.0	14.5	5.8			1870	Philadelphia, Pa.	New York, N. Y.
110114		St. a.	Robert R. Kirkland	74	41	86.3	18.8	7.8	308		1871	Baltimore, Md.	Wilmington, Del.
110732		St. a.	Robert R. Rhodes	1,576	1,286	246.0	40.0	19.3	700		1887	Cleveland, Ohio	Cleveland, Ohio.
110660		St. a.	Robert S. Bradley	121	60	83.0	20.0	10.4	200		1892	Camden, N. J.	Boston, Mass.
111163		St. a.	ROBERT W. WILMOT	407	277	132.4	28.0	16.0			1897	West Bay City, Mich.	Pittsburg, Pa.
111211		St. a.	Robert and Edwin	30	10	56.5	14.4	7.1			1899	East Boothbay, Me.	Portland, Me.
110696		St. a.	Rob Roy	14	7	48.5	12.6	4.8		67	1886	Ashtabula, Ohio	Port Huron, Mich.
111125		St. p.	Rob Roy	34	34	69.0	16.1	3.6			1896	Commerce, Mo.	St. Louis, Mo.
110873		St. a.	Rob E. Goodill	17	8	48.7	13.0	4.5	35		1890	Erie, Pa.	Sandusky, Ohio.
110438		St. a.	Rochester	2,220	2,046	268.9	40.8	16.0	660		1880	Buffalo, N. Y.	Buffalo, N. Y.
110*79		St. a.	Rochester	118	59	90.0	22.2	9.8	300		1890	Philadelphia, Pa.	New York, N. Y.
95951		St. a.	*Roche Harbor	87	59	50.4	15.6	6.1			1888	Tacoma, Wash.	Seattle, Wash.
110*89		St. a.	Rockaway	520	361	150.0	32.0	10.5	400		1879	Wilmington, Del.	New York, N. Y.
110444		St. a.	Rockaway	34	17	61.0	16.3	6.2	70		1880	San Francisco, Cal.	San Francisco, Cal.
110589		St. a.	Rockaway	92	62	79.5	25.5	7.7			1883	Rockaway, N. Y.	Newark, N. J.
111152		St. p.	Rock City	94	54	110.0	24.0	3.8			1897	Nashville, Tenn.	Nashville, Tenn.
111177		St. p.	Rock Island	533	336	134.0	32.2	5.9			1898	Seattle, Wash.	Rock Island, Ill.
111187		St. p.	Rock Island, No. 2	333	171	100.3	30.2	5.2			1898	do	do.
110238		St. a.	Rockland	13	7	63.0	13.2	3.8	27		1875	Philadelphia, Pa.	New York, N. Y.
110581		St. a.	Rockland	135	79	98.9	16.5	6.7			1883	Boston, Mass.	Boston, Mass.
110767		St. p.	Rockland	393	304	129.4	31.7	9.7	1130		1888	Athens, N. Y.	New York, N. Y.
21306		St. a.	*Rolla	49	24	63.4	20.2	6.3			1862	St. Louis, Mo.	Mobile, Ala.
110955		St. a.	Rollin H. Wilbur	105	52	92.7	20.5	10.7			1891	Brooklyn, N. Y.	New York, N. Y.
95632		St. a.	*Roman	23	11	50.6	15.2	5.8	45		1881	Philadelphia, Pa.	Baltimore, Md.
110932		St. a.	ROMAN	2,348	1,875	296.2	40.4	21.1			1891	Cleveland, Ohio	Cleveland, Ohio.
111144		St. p.	Romana	15	15	54.6	11.0	3.2			1893	Osage City, Mo.	St. Louis, Mo.
110815		St. a.	Romeo	61	44	70.8	17.0	6.7			1889	West Bay City, Mich.	Lake Charles, La.
110677		St. a.	Rondout	42	21	70.3	14.0	8.5			1885	Rondout, N. Y.	New York, N. Y.
10901		St. p.	*Rosa	89	54	106.2	20.5	6.4			1853	New York, N. Y.	do.
111133		St. p.	Rosa	75	50	70.0	19.0	3.0			1896	Madison, Ark.	Memphis, Tenn.
111205		St. p.	Rosa B.	50	50	99.0	20.0	3.4			1898	Monroe, La.	New Orleans, La.
111022	K. L. Q. F.	St. a.	Rosalie	318	226	136.5	27.0	10.0			1893	Alameda, Cal.	Pt. Townsend, Wash.
111183		St. a.	Rosalie	22	10	47.0	13.5	5.0			1898	Milford, Del.	Wilmington, Del.
126376	K. D. M. B.	St. a.	*Rosalie	500	340	144.8	28.4	10.0			1886	Port Jefferson, N. Y.	New York, N. Y.
111062		St. a.	Rosalie B.	18	9	61.6	11.0	4.5			1893	Detroit, Mich.	Detroit, Mich.
110835		St. a.	Rosaline	38	19	61.9	16.0	6.8			1889	Saugatuck, Mich.	Chicago, Ill.
110734		St. a.	Rosebelle	10	6	44.0	8.8	3.9	14		1886	Baltimore, Md.	Boston, Mass.
110319		St. p.	Rosebald	286	286	177.4	31.3	4.0			1877	Pittsburg, Pa.	Omaha, Nebr.
110329		St. p.	Rosedale	938	677	216.0	34.2	10.0	100		1877	Norfolk, Va.	Bridgeport, Conn.
111052		St. p.	Rose Ada	72	36	54.3	16.3	2.0			1893	Kissimmee, Fla.	Tampa, Fla.
111087		St. p.	Rose Hite	215	135	150.0	28.0	3.8			1895	Jeffersonville, Ind.	Louisville, Ky.
21130		St. p.	Rose Standish	392	224	151.1	27.4	8.1			1863	Brooklyn, N. Y.	Calais, Me.
110813		St. p.	Rose M. Stokoe	72	50	95.8	19.1	3.4			1888	Berwick, La.	Brashear, La.
21415		St. a.	Roslyn	172	128	107.5	29.0	8.8			1861	Glenwood, N. Y.	New York, N. Y.
110724		St. a.	Roswell P. Flower	1,593	1,165	264.0	38.1	17.7			1887	Milwaukee, Wis.	Milwaukee, Wis.
110733		St. a.	Roumania	1,837	1,441	273.5	39.5	21.1			1887	West Bay City, Mich.	Cleveland, Ohio.
110874	K. H. P. F.	St. p.	*Rover	995	538	210.4	32.4	14.3			1821	Glasgow, Scotland.	New Orleans, La.
111157		St. p.	Rowena	23	23	51.0	18.2	3.8			1897	Bloxi, Miss.	Shieldboro, Miss.
111132		St. p.	Roy	49	24	59.0	15.5	9.5			1896	Fisk, Mo.	Memphis, Tenn.
111151		St. a.	Roy	46	25	58.2	14.4	7.9			1897	Portsmouth, Va.	Norfolk, Va.
110737		St. a.	Royal	20	10	51.6	13.7	5.5			1887	Brooklyn, N. Y.	New York, N. Y.
110698		St. a.	Royal	59	29	75.0	20.6	8.2	20		1891	Benicia, Cal.	San Francisco, Cal.
110249		St. a.	Royal Arch	27	16	51.5	14.5	6.2	30		1874	Baltimore, Md.	Savannah, Ga.
110520		St. a.	Roya J. Cram	19	9	50.0	12.0	7.0			1882	East Saginaw, Mich.	Detroit, Mich.
110480		St. a.	Rube Richards	815	594	175.2	33.3	17.7	600		1881	Manitowoc, Wis.	Cleveland, Ohio.
110412		St. a.	Ruby	17	12	57.0	10.3	3.9	10		1880	St. Simon Island, Ga.	Brunswick, Ga.
110531		St. a.	Ruby	9	7	43.0	8.5	3.9	12		1882	Philadelphia, Pa.	New York, N. Y.
110728		St. a.	Ruby	33	16	54.8	14.1	6.2	25		1886	Saugatuck, Mich.	Chicago, Ill.
110818		St. a.	Ruby	17	12	51.4	14.2	4.9			1889	Manistee, Mich.	Grand Haven, Mich.
111033		St. p.	Ruby	20	17	55.0	16.0	2.5			1893	Henderson, Ky.	Evansville, Ind.
110759		St. a.	Ruel Rowe	147	73	81.5	20.0	7.4			1887	Stratford, Conn.	New Haven, Conn.
110486		St. a.	Rufus P. Ranney	1,392	1,169	247.6	36.3	17.9	1,716		1881	Cleveland, Ohio	Cleveland, Ohio.
21529		St. a.	Ruggles	163	133	123.7	17.7	7.1	36		1858	Buffalo, N. Y.	New York, N. Y.

* Formerly st. a. O. V. Coffin.

* Formerly st. a. Harry Lynn.

* Formerly { a U. S. Q. M. D. Spittler.

* Formerly { b U. S. S. Hyacinth.

* Formerly st. p. Henry V. Lesley.

* Formerly st. p. George Burkbeck, jr.

* Formerly st. a. City of Bridgeport.

* Formerly British st. a. Marco Aurelio.

a U. S. S. Potomac, April 15, 1898.

† Estimated.

‡ Gasoline.

MERCHANT STEAM VESSELS OF THE UNITED STATES—Continued.

Official No.	Signal letters.	Rig.	Name of vessel.	Gross tonnage.	Net tonnage.	Length.	Breadth.	Depth.	Nominal horsepower.	Indicated horsepower.	When built.	Where built.	Home port (where permanent document issues).
						Feet.	Feet.	Feet.					
110870		St. a.	Runaway	12	6	40.2	11.7	8.0			1890	Bordentown, N. J.	Trenton, N. J.
111065		St. a.	Rung Bros	8	5	50.0	9.0	3.7			1894	Buffalo, N. Y.	Erie, Pa.
110828		St. p.	Rush	127	124	117.0	36.0	5.2			1889	Jeffersonville, Ind.	Louisville, Ky.
111202		St. p.	Russell Lord	295	186	180.0	30.0	5.0			1898	Pittsburg, Pa.	Paducah, Ky.
110472		St. a.	Russell Sage	1,224	1,104	218.0	32.8	13.4			1881	Buffalo, N. Y.	Detroit, Mich.
110663	K. J. F. G.	St. a.	Russia	1,501	1,334	231.7	35.7	13.3	502		1872	do	Buffalo, N. Y.
110744		St. a.	Rustler	37	15	53.0	13.4	4.0			1897	Houliam, Wash.	Pt. Townsend, Wash.
111024		St. a.	Rustler	40	39	65.4	14.3	5.7			1893	Seattle, Wash.	Juneau, Alaska.
111192		St. a.	Rustler	18	12	44.8	11.4	5.4			1898	Laconner, Wash.	Pt. Townsend, Wash.
3190		St. y.	Ruth	28	18	72.7	13.6	5.6	20		1882	Camden, N. J.	Ogdensburg, N. Y.
110801		St. p.	Ruth	89	53	81.0	26.0	4.0	160		1888	Conway, S. C.	Georgetown, S. C.
110809		St. p.	Ruth	319	217	160.0	31.5	5.0			1888	Paducah, Ky.	Vicksburg, Miss.
110967		St. p.	Ruth	60	60	97.2	18.0	9.7	140		1892	Wabasha, Minn.	Memphis, Tenn.
111026		St. p.	Ruth	131	117	136.5	24.5	4.4			1893	Marietta, Ohio	Wheeling, W. Va.
111059		St. s.	Ruth	188	117	103.3	23.7	7.9			1894	Rockland, Me.	Southwest Har., Me.
111103		St. p.	Ruth	615	388	156.4	34.0	4.6	498		1895	Portland, Oreg.	Portland, Oreg.
111154		St. p.	Ruth	42	42	49.6	10.0	2.9			1897	Caryville, Fla.	Pensacola, Fla.
111155		St. p. †	Ruth	14	10	40.0	10.0	2.9			1893	San Francisco, Cal.	Coos Bay, Oreg.
111184		St. a.	Ruth	877	237	151.0	33.5	10.7			1898	do	San Francisco, Cal.
111206		St. s.	Ruth	120	72	89.0	25.8	8.0			1898	Tomkins Cove, N. Y.	New York, N. Y.
111214		St. p. †	Ruth	59	44	58.2	14.0	3.0			1899	Shawneetown, Ill.	Evansville, Ind.
111093		St. a.	Ruth E.	34	23	62.4	18.2	4.8	80		1895	Satsuma Heights, Fla.	Jacksonville, Fla.
111181		St. bge.	Ruth B. Lute	148	91	95.0	21.8	7.6			1898	Wilmington, Del.	Providence, R. I.
S.													
116849		St. a.	S. L'Hommedieu	100	68	74.0	20.6	9.3			1898	Noank, Conn.	New York, N. Y.
115844		St. a.	S. Neff	129	94	128.0	30.0	5.6			1882	Oshkosh, Wis.	Cleveland, Ohio.
116644	K. M. C. D.	St. a.	S. Oteri	948	580	224.8	31.3	15.8			1881	Middlesboro, England	New Orleans, La.
5660	J. G. C. S.	St. s.	S. Pizzatti	1,026	659	206.0	36.0	20.0	500		1869	New York, N. Y.	Do.
22814		St. p.	S. A. McCall	207	130	132.5	22.0	7.0	100		1863	Boston, Mass.	Petersburg, Va.
116066		St. s.	S. A. McCaulley	92	46	81.7	19.0	8.9	145		1885	Philadelphia, Pa.	Philadelphia, Pa.
116469		St. p.	S. A. Stroud	68	35	56.0	20.0	2.6			1891	St. Francis, Ark.	Memphis, Tenn.
115837		St. a.	S. B. Barker	176	131	96.2	17.0	8.7	30		1882	Grand Haven, Mich.	Chicago, Ill.
116660		St. p.	S. B. Mathews	200	164	101.1	30.0	5.5	75		1895	San Francisco, Cal.	San Francisco, Cal.
23957		St. a.	S. C. Baldwin	412	356	163.0	30.0	11.6	287		1871	Detroit, Mich.	Toledo, Ohio.
115116		St. a.	S. C. Clubb	52	29	85.0	18.8	6.3			1872	Metropolis, Ill.	St. Louis, Mo.
116710		St. a.	S. C. Hart	63	43	73.7	18.0	8.4		160	1896	Baltimore, Md.	New Bedford, Mass.
116340		St. a.	S. C. Reynolds	1,895	1,604	255.0	40.1	21.5	1,100		1890	Buffalo, N. Y.	Detroit, Mich.
116358		St. a.	S. C. Schenck	126	63	90.6	21.0	10.9	1700		1890	do	Toledo, Ohio.
116527		St. p.	S. D. Blair	93	93	102.6	21.6	5.0			1892	Grayville, Ill.	Evansville, Ind.
115899		St. s.	S. E. Curtis	64	39	65.4	17.0	5.4			1880	Fort Gratiot, Mich.	Port Huron, Mich.
115776		St. p.	S. E. Spring	154	83	93.7	19.0	4.8			1881	East Deering, Me.	Boston, Mass.
116073		St. a.	S. F. Sprague	11	10	33.0	13.6	3.5			1885	Freeport, N. Y.	New York, N. Y.
116001		St. a.	S. G. Rosamond	12	6	50.0	13.0	4.3			1884	Cedar Bayou, Tex.	Galveston, Tex.
22263		St. s.	S. J. Macy	36	18	67.8	18.2	6.0			1863	Wilmington, Del.	Bth, Me.
126125		St. s.	S. K. Martin	302	240	152.0	26.0	11.0			1883	Benton Harbor, Mich.	Port Huron, Mich.
116643		St. c. bt.	S. L. Clark	125	88	91.0	17.7	9.6			1894	Phoenix, N. Y.	New York, N. Y.
115925		St. s.	S. L. Crosby	103	51	90.8	22.5	9.0			1883	Philadelphia, Pa.	Albany, N. Y.
116717		St. s.	S. M. Fischer	628	427	139.5	31.0	21.0	850		1896	Toledo, Ohio	Milwaukee, Wis.
116478		St. a.	S. O. Dixon	29	14	52.7	15.4	7.0			1892	Manitowoc, Wis.	Do.
116325		St. a.	S. R. Kirby	2,338	1,823	294.0	42.0	21.0			1890	Wyandotte, Mich.	Detroit, Mich.
22788		St. a.	S. R. St. John	54	28	65.4	17.0	6.8			1864	Wilmington, Del.	New York, N. Y.
115981		St. a.	S. S. Brewster	50	25	77.5	18.5	7.6			1883	Port Jefferson, N. Y.	Georgetown, S. C.
116206		St. a.	S. S. Burton	33	16	44.0	14.0	3.0			1888	Erie, Pa.	Erie, Pa.
23450		St. a.	S. S. Coe	31	15	66.0	15.0	6.0	197		1868	Buffalo, N. Y.	Milwaukee, Wis.
116558		St. a.	S. S. CURRY	3,260	2,608	360.0	45.0	20.8			1893	West Bay City, Mich.	Cleveland, Ohio.
115872		St. s.	S. S. Stone	68	34	64.1	17.0	9.4			1882	Cleveland, Ohio	Do.
116266		St. a.	S. S. Wilhelm	683	491	185.0	35.0	13.8			1889	West Bay City, Mich.	Port Huron, Mich.
23118		St. s.	S. S. Wyckoff	267	166	120.0	24.0	7.0			1864	Greenpoint, N. Y.	Perth Amboy, N. J.
116862	K. N. R. W.	St. a.	S. T. MORGAN	1,836	1,122	255.0	41.0	21.2	900		1898	Wilmington, Del.	Richmond, Va.
116195		St. p.	S. V. White	34	30	75.0	12.6	3.2			1887	Daytona, Fla.	St. Augustine, Fla.
116244		St. a.	S. W. Gee	62	31	74.0	17.1	9.9	160		1888	Buffalo, N. Y.	Buffalo, N. Y.
23691		St. s.	S. W. Schuyler No. 2	31	15	53.0	12.1	7.0	12		1863	Philadelphia, Pa.	Philadelphia, Pa.
115554		St. p.	S. W. Smith	320	278	119.5	40.8	8.5	111		1877	Baltimore, Md.	Baltimore, Md.
116425		St. p.	S. H. H. Clark	711	711	210.0	37.6	6.2			1891	Madison, Ind.	St. Louis, Mo.
116036		St. a.	S. Douglas Cornell	20	10	47.0	13.3	6.5			1884	Buffalo, N. Y.	Buffalo, N. Y.
115912		St. a.	S. Thos. Brown	58	33	80.0	18.5	7.5	80		1883	Wilmington, Del.	Fall River, Mass.
115957		St. p.	Saccharine	218	218	145.7	33.9	4.8			1883	New Orleans, La.	New Orleans, La.
116267		St. s.	Sachem	739	542	187.0	33.5	14.8			1889	Grand Haven, Mich.	Toledo, Ohio.
116682		St. s.	Sacramento	2,380	1,903	308.2	42.6	21.2			1895	West Bay City, Mich.	Duluth, Minn.

† Formerly at y. Brunette.

‡ a British at s. S. J. Oteri.

§ Formerly b Italian at s. S. Oteri

¶ Formerly at a. City of Mexico.

* Formerly a st. p. C. W. Thomas.

b st. p. Sunbeam.

c U. S. L. H. st. p. Dandelion.

d Formerly at s. City of St. Joseph.

† Estimated.

‡ Gasoline.

§ Composite.

MERCHANT STEAM VESSELS OF THE UNITED STATES—Continued.

Official No.	Signal letters.	Rig.	Name of vessel.	Gross tonnage.	Net tonnage.	Length.	Breadth.	Depth.	Nominal horsepower.	Indicated horsepower.	When built.	Where built.	Home port (where permanent document issues).
116658		St. s. †	Sadie	8	6	35.8	10.2	3.2			1895	Charleston, S. C.	Charleston, S. C.
116696		St. s.	Sadie B	54	33	80.0	15.0	4.7			1895	Portland, Oreg.	Portland, Oreg.
115685		St. s.	Sadie E. Ellis	40	21	60.0	14.6	6.6	60		1879	Tottenville, N. Y.	New York, N. Y.
116348		St. s.	Sadie and Emma	16	8	46.0	13.0	5.0			1890	Swans Island, Me.	Brooklin, Me.
22152	H. Q. N. M.	St. p.	¹ Sagadahoc	1,413	1,266	244.2	35.2	12.8	700		1866	New York, N. Y.	Bath, Me.
116399		St. s.	Sagadahoc	34	28	65.6	19.8	3.6		†20	1891	Woolwich, Me.	Do.
116211	K. F. D. P.	St. y.	Sagamore	322	173	164.4	26.2	13.2		600	1888	Bath, Me.	New York, N. Y.
116821		St. s.	Sagamore	104	58	82.4	20.2	8.6			1898	do	Portsmouth, N. H.
116007		St. p.	² Sag Harbor	630	436	152.0	32.5	12.2			1884	Newburg, N. Y.	New York, N. Y.
115118		St. s.	Saginaw	508	430	194.5	28.8	11.5			1866	Marine City, Mich.	Toledo, Ohio.
116240	K. B. G. N.	St. s. shp.	² Saginaw	1,835	1,429	238.0	34.3	17.1	1,000		1883	Barrow, England	New York, N. Y.
116831		St. p.	SALDIE	276	145	158.0	30.0	8.0			1898	San Francisco, Cal.	San Francisco, Cal.
116393		St. s.	Sailor Boy	162	111	91.0	24.0	6.5			1891	West Bay City, Mich.	Port Huron, Mich.
116308		St. p.	ST. AUGUSTINE	131	73	110.0	24.0	4.0		150	1890	Wilmington, Del.	St. Augustine, Fla.
116698	K. M. N. G.	St. s.	St. Croix	1,993	1,064	240.7	40.4	25.9			1895	Bath, Me.	Eastport, Me.
116843		St. s.	St. Croix	8	7	51.0	9.0	4.0			1898	Stillwater, Minn.	St. Paul, Minn.
116191		St. s.	St. Ignace	1,199	600	215.6	52.3	15.8			1888	Detroit, Mich.	Detroit, Mich.
116840		St. p.	St. James	344	344	185.0	35.0	6.5			1898	Cincinnati, Ohio	Shieldsboro, Miss.
116857		St. p.	St. James	63	63	70.0	16.0	3.2			1898	St. Michael, Alaska	St. Paul, Minn.
115615	J. T. D. Q.	St. p.	St. John	382	382	176.6	36.2	7.1			1878	Jeffersonville, Ind.	Shieldsboro, Miss.
115333		St. p.	St. Johns	1,098	667	250.0	38.0	12.5			1878	Wilmington, Del.	New York, N. Y.
23534		St. s.	St. Joseph	304	171	146.0	29.3	11.2			1867	Buffalo, N. Y.	Oswego, N. Y.
116546		St. p.	St. Joseph	277	277	170.0	32.0	4.9			1893	Madison, Ind.	Natchez, Miss.
116863		St. p.	St. Joseph	69	69	96.0	22.5	4.5			1898	St. Michael, Alaska	St. Michael, Alaska.
116002		St. p.	St. Lawrence	312	188	154.5	21.3	7.5			1884	Clayton, N. Y.	Cape Vincent, N. Y.
23556		St. s.	St. Louis	985	795	193.0	31.9	11.7			1864	Cleveland, Ohio	Niagara Falls, N. Y.
25785		St. p.	St. Louis	312	312	198.0	32.6	5.8			1869	Freedom, Pa.	St. Louis, Mo.
116669	H. S. P. T.	St. s. shp.	St. Louis	11,629	5,893	535.5	63.0	26.8	2,000	†8000	1895	Philadelphia, Pa.	New York, N. Y.
116755		St. s.	St. Louis	1,273	865	200.0	46.0	15.2		1,800	1896	do	Do.
116249		St. p.	St. LUCIE	165	105	122.0	24.0	4.2	30	180	1888	Wilmington, Del.	New Haven, Conn.
24908		St. p.	³ St. Marys	688	535	196.2	30.9	9.4	1,121		1872	Baltimore, Md.	Baltimore, Md.
115674		St. p.	St. Michael	20	20	67.0	18.5	4.0			1879	San Francisco, Cal.	St. Michael, Alaska
116816		St. p.	St. Michael	718	409	176.1	35.4	5.9			1898	Seattle, Wash.	Seattle, Wash.
116629		St. s.	St. Michaels	283	234	118.0	22.5	8.1		340	1894	Baltimore, Md.	Philadelphia, Pa.
90376		St. s.	⁴ St. Patrick	35	17	58.0	17.0	6.0			1872	Brooklyn, N. Y.	New York, N. Y.
25755		St. s.	St. Paul	760	525	203.0	31.0	21.0	700		1868	Marine City, Mich.	Detroit, Mich.
115933		St. p.	Saint Paul	833	804	300.0	36.3	6.2			1883	St. Louis, Mo.	Dubuque, Iowa.
116693	H. P. T. S.	St. s. shp.	St. PAUL	11,629	5,874	535.5	63.0	26.8	3,000		1895	Philadelphia, Pa.	New York, N. Y.
116762		St. s.	St. PAUL	2,029	1,221	238.0	42.2	22.2			1897	South Chicago, Ill.	Cleveland, Ohio.
116826	K. N. L. Q.	St. s. shp.	St. PAUL	2,440	1,866	280.0	38.1	19.6			1898	San Francisco, Cal.	San Francisco, Cal.
116304		St. p.	St. SEBASTIAN	219	133	130.0	24.0	4.4	40	150	1859	Wilmington, Del.	St. Augustine, Fla.
116883		St. p.	St. VALLIRE	92	53	74.3	17.1	3.4			1899	Needles, Cal.	San Francisco, Cal.
116574		St. s.	Sainte Marie	1,357	678	288.0	53.0	19.6			1893	Wyandotte, Mich.	Detroit, Mich.
116653		St. s.	Salacia	332	168	120.9	26.2	10.0		450	1895	Bath, Me.	Bath, Me.
115297		St. s.	Salem	38	19	68.5	16.5	6.0	50		1873	Camden, N. J.	Portland, Me.
115778		St. p.	Salem	351	240	149.9	29.5	4.4			1881	Portland, Oreg.	San Francisco, Cal.
116315		St. s.	Sallie	25	12	56.5	14.5	6.5	60		1890	Baltimore, Md.	Norfolk, Va.
115663		St. s.	Sallie P. Linderman	46	23	68.0	16.8	7.0			1879	Tottenville, N. Y.	Perth Amboy, N. J.
116768		St. y.	Sally	9	6	54.2	7.3	4.3			1897	Weymouth, Mass.	Boston, Mass.
116257		St. s.	Salmo	57	35	78.0	17.8	6.5	30	90	1889	San Francisco, Cal.	San Francisco, Cal.
10242		St. s.	⁶ Salvor	116	64	105.0	21.2	11.9			1861	Detroit, Mich.	Detroit, Mich.
116642		St. p.	Sam	27	27	62.0	26.4	3.8	30		1894	Biloxi, Miss.	Shieldsboro, Miss.
116822		St. s. §	Sam Adams	13	13	43.5	12.0	4.4			1898	Boston, Mass.	Portsmouth, N. H.
115787		St. p.	Sam Atlee	234	234	133.3	26.3	4.0			1881	Rock Island, Ill.	Burlington, Iowa.
115810		St. p.	Sam Brown	474	474	177.0	39.0	7.2			1881	Pittsburg, Pa.	Pittsburg, Pa.
116839		St. p.	Sam Davis	93	93	118.0	21.0	2.5			1898	Chattanooga, Tenn.	Chattanooga, Tenn.
116081		St. p.	Sam Pyles	77	62	76.1	17.7	3.7	†40		1885	Panasoffkee, Fla.	Cedar Keys, Fla.
115851		St. p.	Sam Sloan	596	410	212.0	29.0	8.6			1882	Noank, Conn.	New York, N. Y.
115279		St. s.	Sammie	70	35	78.0	18.0	8.0			1872	Philadelphia, Pa.	Do.
116739		St. s.	Sammonsville	39	26	68.8	16.5	6.3			1896	Port Richmond, N. Y.	Do.
115503		St. p.	Sammy	52	27	71.7	15.4	3.6	14		1876	Berwick, La.	Brashear, La.
145229		St. s.	⁶ Samoa	1,096	836	205.5	34.5	17.7	900		1880	Detroit, Mich.	Buffalo, N. Y.
116800	K. N. G. P.	St. s.	Samoa	377	237	151.0	33.5	10.7			1898	San Francisco, Cal.	San Francisco, Cal.
22351		St. s.	⁷ Samson	181	90	124.8	23.6	11.4	165		1866	St. Catharines, Ontario.	Marquette, Mich.
115791		St. s.	Samson	159	79	108.0	22.1	10.6			1881	Camden, N. J.	Baltimore, Md.
116155		St. p.	Samson	58	29	52.8	21.3	3.0			1887	Berwick, La.	Brashear, La.
116260		St. p.	Samson	38	38	69.5	20.0	3.0	†60		1889	Beef Slough, Wis.	La Crosse, Wis.
116846		St. s.	Samson	278	189	110.4	25.4	15.6			1898	Portland, Oreg.	Portland, Oreg.
116436		St. s.	Samuel Butterfield	12	9	56.7	10.1	3.8	†20		1891	Essex, Mass.	Portsmouth, N. H.
115125		St. p.	Samuel Clarke	435	435	175.0	33.0	6.0			1870	Pittsburg, Pa.	Pittsburg, Pa.
116177		St. s.	Samuel Eccles, jr.	41	20	69.6	16.2	6.6	60		1887	Hertford County, N. C.	Norfolk, Va.

¹ Formerly st. p. Star of the East.

² Formerly st. p. Theodore Weema.

³ Formerly st. s. George H. Parker.

⁴ Formerly British st. s. Samson.

⁵ Naphtha.

⁶ Formerly British st. s. Benison.

⁷ Formerly st. s. Missisquoi.

⁸ Formerly st. s. Thomas W. Palmer.

⁹ Estimated.

[†] Gasoline.

MERCHANT STEAM VESSELS OF THE UNITED STATES—Continued.

Official No.	Signal letters.	Rig.	Name of vessel.	Gross tonnage.	Net tonnage.	Length.	Breadth.	Depth.	Nominal horsepower.	Indicated horsepower.	When built.	Where built.	Home port (where permanent document issues).
						<i>Feet.</i>	<i>Feet.</i>	<i>Feet.</i>					
115213		St. a.	Samuel Gedney	48	26	68.3	16.7	7.8	70		1873	Camden, N. J.	Camden, N. J.
115123		St. a.	Samuel Little	46	23	68.6	16.6	7.0			1872	Boston, Mass.	Boston, Mass.
116232		St. a.	Samuel Marshall	755	649	198.0	34.2	15.2			1888	Grand Haven, Mich.	Buffalo, N. Y.
116494		St. a.	SAMUEL MATHER	1,713	1,818	308.0	38.0	24.0		1,200	1892	West Superior, Wis.	Do.
116495		St. a.	SAMUEL MITCHELL	2,277	1,870	292.8	40.4	20.1			1892	Cleveland, Ohio	Cleveland, Ohio.
22933		St. a.	Samuel Wippenny	84	17	62.0	15.0	6.0			1864	Philadelphia, Pa.	Charleston, S. C.
115066		St. a.	Samuel B. Jones	33	16	65.0	15.3	6.0		51	1872	do	Machias, Me.
116065		St. p.	Saml. B. Wiggins	364	364	177.6	47.4	6.6			1885	Jeffersonville, Ind.	St. Louis, Mo.
115604		St. p.	Samuel H. Tagart	810	256	119.7	40.6	8.8		111	1878	Baltimore, Md.	Baltimore, Md.
116458		St. a.	Samuel H. Hartman	245	131	130.0	23.5	9.0		70	1891	Wilmington, Del.	Philadelphia, Pa.
116602		St. p.	Samuel H. Paul	68	68	81.1	16.1	2.7			1893	Burnside, Ky.	Louisville, Ky.
23821		St. p.	Samuel J. Christian	55	32	70.6	17.2	7.2		75	1868	Kalghns Point, N. J.	Sandusky, Ohio.
22097	H. Q. M. L.	St. a.	Samuel J. Pentz	546	416	188.2	29.0	9.0		1,445	1859	Greenpoint, N. Y.	Washington, D. C.
115830		St. a.	Samuel M. Sloan	15	7	41.3	12.2	6.0			1882	Buffalo, N. Y.	Buffalo, N. Y.
115649		St. a.	Samuel S. Brown	141	71	108.5	20.0	8.2			1879	Mystic, Conn.	Greenport, N. Y.
115029		St. a.	Samuel T. Maddox	351	801	126.0	30.0	8.0		200	1865	Brooklyn, N. Y.	Galveston, Tex.
116841		St. a.	SAMUEL F. B. MORSE	4,936	4,301	456.0	50.0	24.0			1898	West Bay City, Mich.	Duluth, Minn.
115773	J. W. L. B.	St. shp.	San Blas	2,075	1,496	283.0	37.0	21.0			1882	Chester, Pa.	New York, N. Y.
4966		St. a.	Sandow	112	76	86.4	19.8	11.2			1862	Wilmington, Del.	Baltimore, Md.
116068		St. p.	Sandow	50	18	48.0	16.0	4.5			1898	Jacksonville, Fla.	Jacksonville, Fla.
115417		St. p.	San Joaquin No. 2	242	133	145.0	32.5	4.8		90	1875	San Francisco, Cal.	San Francisco, Cal.
115545		St. p.	San Joaquin No. 3	220	138	145.0	32.2	3.7		80	1877	do	Do.
116068		St. p.	San Joaquin No. 4	365	292	163.0	34.0	5.5		268	1885	Sacramento, Cal.	Do.
115545	J. W. D. V.	St. shp.	San Jose	2,080	1,538	283.0	37.0	21.0			1882	Chester, Pa.	New York, N. Y.
116850		St. p.	San Jose	192	165	101.0	28.0	5.5			1898	Benicia, Cal.	San Francisco, Cal.
115663	J. W. H. L.	St. shp.	San Juan	2,076	1,496	283.0	37.0	21.0			1882	Chester, Pa.	New York, N. Y.
115263		St. p.	San Lorenzo	97	83	89.0	24.0	4.3		40	1874	San Francisco, Cal.	San Francisco, Cal.
115813	J. V. S. F.	St. shp.	San Marcos	2,839	2,187	317.8	39.5	21.4		1,500	1881	Chester, Pa.	New York, N. Y.
115566		St. p.	San Rafael	692	401	205.5	32.0	9.8		750	1877	San Francisco, Cal.	San Francisco, Cal.
116284		St. a.	Sandy Hook	1,559	987	260.5	37.1	14.3		12,500	1889	Wilmington, Del.	New York, N. Y.
116243		St. p.	Sandy Valley	79	41	111.0	14.7	3.1			1858	Catlettsburg, Ky.	Cincinnati, Ohio.
116388		St. y.	Sanibel	40	25	61.5	15.3	5.2			1890	Brooklyn, N. Y.	New York, N. Y.
23108		St. a.	Sanilac	810	209	161.5	27.5	10.1			1867	Algonac, Mich.	Chicago, Ill.
23563		St. a.	Santa Cruz	511	360	133.0	31.2	10.4		125	1868	San Francisco, Cal.	San Francisco, Cal.
116192		St. a.	Santa Fe	51	25	68.3	16.3	6.6		100	1888	Coronado, Cal.	San Diego, Cal.
130449		St. p.	Santa Lucia	1934	170	158.0	28.6	8.4			1849	Pittsburg, Pa.	St. Augustine, Fla.
116692		St. a.	SANTA LUCIA	15	7	46.0	13.0	5.5		16	80	San Francisco, Cal.	San Francisco, Cal.
116600		St. a.	Santa Maria	982	790	203.0	37.3	14.1		700	1893	Marine City, Mich.	Chicago, Ill.
116044		St. a.	Santa Monica	15	8	49.0	12.1	4.5		20	80	Stockton, Cal.	San Francisco, Cal.
115978	K. C. D. R.	St. shp.	Santa Rosa	2,416	1,335	326.5	40.9	20.7			1884	Chester, Pa.	Do.
115829		St. p.	Santee	530	459	153.5	31.0	6.3		180	1882	Charleston, S. C.	Savannah, Ga.
115662	J. T. K. B.	St. shp.	Santiago	2,358	1,695	269.0	39.1	22.4			1879	Chester, Pa.	New York, N. Y.
116338	K. H. J. W.	St. shp.	Santuit	1,337	863	246.5	29.3	17.4		11,000	1873	Dunbarton, Scotland	New York, N. Y.
116223	K. H. N. V.	St. y.	Sapphro	120	60	118.3	19.4	10.2		1,300	1888	Bath, Me.	Do.
115280		St. p.	Sappho	333	262	142.0	24.0	8.7		150	1874	Brooklyn, N. Y.	Charleston, S. C.
115676		St. y.	Sappho	56	36	84.0	15.2	6.0			1879	do	New York, N. Y.
115328		St. a.	Sappho	233	153	106.9	31.6	10.6			1883	Detroit, Mich.	Detroit, Mich.
116098		St. a.	Sappho	275	137	149.8	28.8	9.5		600	1886	Bath, Me.	Mt. Desert Ferry, Me.
116824	K. D. J. F.	St. y.	Sara	39	26	67.0	14.3	5.7			1898	Middletown, Conn.	Hartford, Conn.
116047		St. a.	Sarah	75	17	79.0	25.6	5.5		60	1885	Logtown, Miss.	Shieldsboro, Miss.
116776		St. a.	aSarah	21	14	44.6	14.0	6.3			1897	Long Island City, N. Y.	New York, N. Y.
116456		St. p.	Sarah	1,211	728	222.8	42.0	6.2			1898	Unalaska, Alaska	St. Michaels, Alaska.
116849		St. p.	Sarah E.	20	15	40.4	21.1	2.0			1898	Marshall's Ferry, Ill.	Evansville, Ind.
116470		St. p.	Sarah Dixon	369	278	140.0	26.0	6.5			1892	Portland, Ore.	Portland, Ore.
116550		St. p.	Sarah Drummond	12	6	52.0	13.0	2.4			1893	Drummonds Point, N. C.	Edenton, N. C.
115920		St. a.	Sarah Smith	45	30	75.0	17.0	5.4			1883	West Bay City, Mich.	Port Huron, Mich.
116186		St. a.	Sarah Thorpe	201	129	91.2	22.8	7.1		180	1887	West Hoboken, N. J.	New York, N. Y.
116079		St. a.	Sarah A. Jenks	350	219	128.0	26.0	8.6			1885	Linwood, Pa.	Do.
115670		St. a.	Sarah C. Hagar	13	6	42.0	11.5	5.4		16	1879	Brooklyn, N. Y.	Do.
23749		St. a.	Sarah E. Easton	34	17	67.4	15.9	6.4		40	1868	Philadelphia, Pa.	Do.
115063		St. a.	Sarah E. Sheldon	693	517	184.1	32.4	13.8		401	1872	Black River, Ohio.	Cleveland, Ohio.
115095		St. a.	Sarah E. Wetherell	22	11	59.0	13.2	5.3			1872	Gloucester, Mass.	New York, N. Y.
115133		St. a.	Sarah J. Fleming	70	40	95.5	22.2	5.5		61	1873	Chester, Pa.	Newark, N. J.
115205		St. a.	Sarah J. Weed	61	31	74.2	18.4	7.9			1874	Brooklyn, N. Y.	New Haven, Conn.
116284		St. a.	Sarah M. Renton	137	68	91.5	20.0	10.4			1849	Port Blakeley, Wash.	Pt. Townsend, Wash.
115641		St. a.	Saranac	9	9	32.8	10.2	4.0			1878	New Whatcom, Wash.	Do.
116105		St. a.	Saranac	56	28	69.0	18.8	7.4			1886	Athens, N. Y.	Albany, N. Y.
116318		St. a.	SARANAC	2,669	1,939	290.0	40.8	13.6			1890	Cleveland, Ohio	Buffalo, N. Y.
116333		St. c. bt.	Saranac	86	65	88.2	16.4	7.5		150	1890	Tonawanda, N. Y.	New York, N. Y.
116343		St. a.	Saranac	7	5	44.0	9.3	3.9			1890	Shelburne, Vt.	Burlington, Vt.
116720	K. M. S. D.	St. y.	Saranac	42	34	81.3	13.0	4.7			1896	Morris Heights, N. Y.	New York, N. Y.

1 Formerly { a st. p. Long Island.
 b U. S. Q. M. D. Long Island.
 2 Formerly st. a. Com. S. F. Dupont.
 3 Formerly *st. p. Nellie Hudson No. 2.

* Formerly British st. a. { a Atlas.
 b Antillas.
 c Atlas.
 a U. S. Q. M. D. Ord, July 25, 1898.

† Estimated.
 ‡ Composite.

MERCHANT STEAM VESSELS OF THE UNITED STATES—Continued.

Official No.	Signal letters.	Rig.	Name of vessel.	Gross tonnage.	Net tonnage.	Length.	Breadth.	Depth.	Nominal horsepower.	Indicated horsepower.	When built.	Where built.	Home port (where permanent document issues).
						Feet.	Feet.	Feet.					
115110		St. s.	Saratoga	15	7	43.0	12.0	5.0			1865	Buffalo, N. Y.	Albany, N. Y.
115539		St. p.	Saratoga	1,438	1,291	282.0	36.0	10.1			1877	Brooklyn, N. Y.	Do.
115630	J. T. D. P.	St. shp.	Saratoga	2,820	1,973	298.0	38.6	23.5	2,000		1878	Chester, Pa.	New York, N. Y.
116757		St. p. †	Saratoga	125	79	82.0	16.2	8.1			1896	Louisville, Ky.	Louisville, Ky.
116539		St. p.	Sassafra	403	329	151.0	46.0	8.0	350		1893	Baltimore, Md.	Baltimore, Md.
116070		St. s.	Satan	11	8	46.0	9.2	4.5			1882	New York, N. Y.	New Bedford, Mass.
116175		St. y.	Satellite	27	14	77.6	12.3	5.3			1887	Brooklyn, N. Y.	Plattsburg, N. Y.
116319		St. p.	Satellite	30	30	76.5	15.9	3.9	70		1890	Rock Island, Ill.	La Crosse, Wis.
116628		St. s.	Satisfaction	47	23	64.0	16.0	8.0			1894	Sheboygan, Wis.	Milwaukee, Wis.
116361	K. H. P. S.	St. shp.	Saturn	2,268	1,817	275.0	40.0	26.5	1,300		1890	Wilmington, Del.	Boston, Mass.
116476		St. p.	Saturn	160	160	121.5	24.2	5.0	140		1892	Rock Island, Ill.	La Crosse, Wis.
115403		St. s.	Saugatuck	88	77	84.7	17.5	8.2	65		1875	Saugatuck, Mich.	Toledo, Ohio.
116149		St. s.	Saugatuck	238	147	110.0	22.2	8.6		130	1887	do	Grand Haven, Mich.
115843		St. p.	Saugerties	648	424	200.0	33.0	10.8			1882	Brooklyn, N. Y.	Albany, N. Y.
116635		St. p.	Sausalito	1,766	1,372	236.0	38.0	15.0	800	1,200	1894	San Francisco, Cal.	San Francisco, Cal.
116072		St. p.	Sawyer	39	24	93.4	19.2	2.9			1884	New Matamoras, Ohio	Louisville, Ky.
116670		St. s.	Sawyer	34	21	62.9	15.3	6.2			1895	Millbridge, Me.	Machias, Me.
22262	H. Q. T. C.	St. s.	Saxon	1,293	938	200.0	34.0	18.6	250		1862	Philadelphia, Pa.	Boston, Mass.
116376		St. s.	SAXON	2,348	1,875	296.2	40.4	21.1			1890	Cleveland, Ohio.	Cleveland, Ohio.
116209	K. F. D. N.	St. y.	Say When	87	43	122.4	14.1	9.4	1800		1888	Bristol, R. I.	Do.
116867		St. s.	Scandinavia	56	37	70.0	17.0	8.0			1898	Baltimore, Md.	Baltimore, Md.
115325		St. s.	Scandinavian	66	33	78.0	18.0	8.3			1873	Chester, Pa.	New York, N. Y.
115746		St. s.	Scandinavian	13	8	39.0	13.0	4.9			1879	New York, N. Y.	Do.
80851		St. cbt.	Scanlon and Meyers	131	105	96.0	17.7	9.0			1881	Havana, N. Y.	Buffalo, N. Y.
115090		St. s.	Schoolcraft	745	505	180.1	34.2	14.6			1884	Trenton, Mich.	Detroit, Mich.
145142		St. s.	Schuykill	18	15	53.0	10.0	3.0			1877	Jersey City, N. J.	Hartford, Conn.
116526		St. s.	SCHUYLKILL	2,205	1,819	274.8	40.4	13.3			1892	Cleveland, Ohio.	Erie, Pa.
116812		St. p.	Schwatka	481	291	146.0	30.0	5.0			1898	Port Blakely, Wash.	Portland, Oreg.
116169	K. D. T. R.	St. y.	Sciouda	84	54	92.9	17.6	8.9			1887	Athens, N. Y.	New York, N. Y.
116806		St. p.	Sciota	84	68	94.0	19.0	3.6			1898	New Albany, Ind.	Louisville, Ky.
116324		St. p.	Scotia	31	31	100.5	13.4	3.0			1889	La Crosse, Wis.	La Crosse, Wis.
116530		St. s.	Scotia	181	122	122.0	30.6	9.5	40	160	1888	San Francisco, Cal.	San Francisco, Cal.
116865		St. s.	Scotia	77	63	75.8	17.6	10.3			1873	Boston, Mass.	New York, N. Y.
116335	K. J. F. H.	St. shp.	SCANTON	2,015	1,595	260.0	39.2	21.6	1,000		1888	Cleveland, Ohio.	Buffalo, N. Y.
116500		St. s.	Scranton	800	150	125.0	26.0	14.4	500		1892	Camden, N. J.	New York, N. Y.
22808		St. p.	Sea Bird	489	253	187.0	30.4	8.0			1866	Hunters Point, N. Y.	Perth Amboy, N. J.
110494		St. y.	Seabird	53	33	84.0	15.0	7.3			1892	Boston, Mass.	New Haven, Conn.
115348	J. Q. R. K.	St. s.	Seaboard	662	563	184.5	28.7	12.3	693		1874	Wilmington, Del.	Philadelphia, Pa.
115714		St. s.	Seabright	33	19	72.0	15.9	4.4			1880	Oceanport, N. J.	Wilmington, N. C.
116700		St. s.	Seacomet	163	110	130.4	21.4	9.9			1880	Boothbay, Me.	Greenport, N. Y.
116553		St. s.	Sea Foam	19	9	46.0	11.0	5.4		50	1893	Ilwaco, Wash.	Seattle, Wash.
107168		St. y.	Sea Fox	74	37	101.6	16.0	6.8	1800		1895	Detroit, Mich.	Detroit, Mich.
116601		St. s.	Sea Fox	15	10	46.4	13.8	5.6			1893	Rocky River, Ohio	Cleveland, Ohio.
116796		St. s. †	Sea Gull	12	8	38.2	12.8	4.1			1897	Stratford, Conn.	Greenport, N. Y.
116814		St. s.	Sea Gull	18	9	49.9	11.9	4.0			1898	Brooklyn, N. Y.	New York, N. Y.
116889		St. s.	Sea Gull	91	79	84.5	18.5	4.5	60	70	1889	San Francisco, Cal.	San Francisco, Cal.
116275		St. s.	Sea Haven	46	24	62.0	17.0	6.1	20	80	1883	Petty Island, N. J.	Camden, N. J.
115923		St. s.	Sea King	181	90	119.0	26.1	11.5	350		1899	San Francisco, Cal.	San Francisco, Cal.
116486		St. s.	Sea King	123	61	92.6	21.0	10.0	200		1892	Philadelphia, Pa.	Philadelphia, Pa.
115734		St. p.	Sea Lion	106	106	121.0	20.8	3.1			1880	Wheeling, W. Va.	Cincinnati, Ohio.
116013	K. C. R. H.	St. s.	Sea Lion	185	92	107.0	22.0	13.0	650		1884	Camden, N. J.	San Francisco, Cal.
116251		St. s.	Sea Queen	111	65	100.5	22.0	11.8	125	450	1888	San Francisco, Cal.	Do.
24776		St. s.	Sea Wall	34	18	65.7	14.2	5.2	25		1867	Richmond, Va.	Baltimore, Md.
115754		St. s.	Sea Wing	22	11	59.2	12.4	5.7	95		1881	Detroit, Mich.	Chicago, Ill.
116207		St. p.	Sea Wing	82	82	106.0	19.7	4.0			1888	Diamond Bluff, Wis.	St. Paul, Minn.
115943		St. s.	Sea Witch	74	37	77.9	20.0	10.0	190		1883	San Francisco, Cal.	San Francisco, Cal.
116815		St. s.	Sea Witch	13	9	49.9	11.9	4.0			1898	Brooklyn, N. Y.	New York, N. Y.
115924		St. s.	Seaolin	41	20	61.9	13.2	4.8			1883	San Francisco, Cal.	Juneau, Alaska.
108249		St. s.	Search Light	95	80	94.8	19.5	6.5			1884	South Haven, Mich.	Grand Haven, Mich.
116062		St. s.	Seaside	31	19	45.0	10.0	5.0	5		1885	Portland, Oreg.	Pt. Townsend, Wash.
115805		St. s.	Seattle	13	6	33.8	12.3	3.0			1880	Seattle, Wash.	Do.
116324		St. s.	Seattle	429	330	160.7	36.5	7.4			1892	Oscoda, Mich.	Port Huron, Mich.
116817		St. p.	Seattle	718	409	176.1	35.4	5.9			1898	Seattle, Wash.	Seattle, Wash.
116853		St. p.	Seattle No. 1	445	222	148.0	26.0	6.0			1897	St. Michael, Alaska.	St. Michael, Alaska.
116854		St. p.	Seattle No. 3	548	328	150.0	32.5	6.0			1898	Dutch Harbor, Alaska.	Do.
116671		St. s.	Sebascodegan	160	90	103.8	24.2	8.9			1895	South Portland, Me.	Portland, Me.
115704		St. s.	Sebenoa	89	44	91.0	18.6	7.2	40		1880	Bath, Me.	Mt. Desert Ferry, Me.
115323		St. p.	Seraucus	974	80	214.0	46.5	13.6			1873	Hoboken, N. J.	New York, N. Y.
116499		St. s.	Sedgwick	155	84	92.2	17.5	6.4	1100		1892	Brewer, Me.	Bangor, Me.

† Formerly st. p. Shenandoah.

‡ Formerly st. cbt. Wm. Spencer.

§ Formerly st. s. Trixie.

¶ Formerly U. S. Q. M. D. st. s. Atlantic.

‡ Formerly st. y. Azalea.

§ Formerly st. s. Tredegar.

¶ Formerly st. s. Adrienne.

‡ U. S. S. Saturn, April 2, 1898.

† Estimated.

† Gasoline.

‡ Composita.

MERCHANT STEAM VESSELS OF THE UNITED STATES—Continued.

Official No.	Signal letters.	Rig.	Name of vessel.	Gross tonnage.	Net tonnage.	Length.	Breadth.	Depth.	Nominal horsepower.	Indicated horsepower.	When built.	Where built.	Home port (where permanent document issues).
						Feet.	Feet.	Feet.					
115886		St. a.	Seguin	96	48	59.1	19.8	9.5	200		1884	Bath, Me.	Bath, Me.
116344	K. H. L. T.	St. shp.	SEGURANÇA	4,033	2,806	321.3	45.3	17.4	2,600		1890	Chester, Pa.	New York, N. Y.
116301		St. p.	Sehome	692	615	192.4	32.2	10.5	700		1899	Portland, Oreg.	Portland, Oreg.
115996		St. a.	Selah Chamberlain	33	16	59.5	15.5	6.6			1884	Lorain, Ohio	Cleveland, Ohio.
116884		St. p.	Selkirk	223	172	110.8	24.5	5.5			1899	Wenatchee, Wash.	Pt. Townsend, Wash.
116555		St. a.	SELWYN EDDY	2,846	2,164	343.0	42.2	21.6			1893	Wyandotte, Mich.	Port Huron, Mich.
23973		St. a.	Seminole	78	39	77.5	18.5	9.1	50		1871	Philadelphia, Pa.	Galveston, Tex.
116132	K. D. N. S.	St. shp.	Seminole	2,556	1,966	264.0	43.0	18.8			1886	do	New York, N. Y.
116392		St. a.	Seminole	8	5	40.0	7.8	3.3			1882	New York, N. Y.	Jacksonville, Fla.
116691		St. a.	Seminole	6	5	40.2	8.5	2.9			1895	Port Tampa, Fla.	Tampa, Fla.
116890		St. y. †	Seminole	22	15	43.6	16.0	5.6			1899	Brooklyn, N. Y.	New York, N. Y.
116725		St. a.	SENATOR	4,048	3,178	410.0	45.4	23.9	1,400		1896	Wyandotte, Mich.	Detroit, Mich.
116811	K. N. J. F.	St. a.	SENATOR	2,409	1,835	280.0	38.1	19.6			1898	San Francisco, Cal.	New York, N. Y.
86291		St. a.	Senator D. C. Chase	70	35	73.6	17.8	8.8			1872	Philadelphia, Pa.	Perth Amboy, N. J.
116858		St. p.	Senator Wm. B. Allison	10	10	50.0	14.0	2.2			1898	St. Michael, Alaska	St. Michael, Alaska.
116029	K. C. V. D.	St. shp.	Seneca	2,729	1,911	271.5	40.0	16.4			1884	Chester, Pa.	New York, N. Y.
116228	K. F. H. D.	St. shp.	Seneca	157	78	136.6	19.0	11.5	1275		1888	Boston, Mass.	Providence, R. I.
116277		St. a.	SENCKA	2,609	1,939	290.0	40.8	13.6			1889	Cleveland, Ohio	Buffalo, N. Y.
116320		St. p.	Seneca	40	23	68.4	16.5	3.2			1892	Moriches, N. Y.	Patchogue, N. Y.
22798		St. a.	Sentinel	110	73	102.0	21.2	7.7			1882	East Haddam, Conn.	New York, N. Y.
115939	K. F. D. L.	St. y.	Sentinel	74	47	102.5	19.0	7.0			1883	Brooklyn, N. Y.	Chicago, Ill.
116809		St. a.	Sentinel	82	56	101.7	17.0	4.4			1898	Tacoma, Wash.	Pt. Townsend, Wash.
116825		St. a.	Sequoia	411	258	151.0	33.7	12.0			1898	Fort Bragg, Cal.	San Francisco, Cal.
115534		St. a.	Seth Chapman	23	11	54.2	15.2	6.5	40		1876	Philadelphia, Pa.	New York, N. Y.
116084		St. a.	Seth Low	82	41	96.0	23.1	8.0			1885	Brooklyn, N. Y.	do.
23852		St. a.	Seven Brothers	27	13	60.8	15.4	4.9			1870	Bristol, R. I.	Greenport, N. Y.
136129		St. a.	SEVONA	2,362	1,899	300.0	41.0	21.2			1890	West Bay City, Mich.	Erie, Pa.
115930		St. p.	Shackamaxon	383	258	133.0	26.5	9.9	92		1877	Camden, N. J.	New York, N. Y.
115180		St. p.	Shady Side	444	329	168.1	27.5	9.5			1873	Bulls Ferry, N. J.	do.
116394		St. a.	Shamrock	23	11	60.0	11.0	4.0			1893	Morgan City, La.	Brashear, La.
116377		St. a.	Shark	13	6	41.6	11.2	5.6	47		1893	Gloucester, Mass.	Boothbay, Me.
115917		St. a.	Shaughraun	45	22	60.0	15.4	8.0			1883	Buffalo, N. Y.	Buffalo, N. Y.
116137	K. D. P. J.	St. shp.	SHAUMUT	1,624	1,100	259.0	36.0	18.8	1,000		1879	Sunderland, England	Boston, Mass.
116596		St. p.	Shawnee	21	13	50.0	10.0	3.0			1893	Jeffersonville, Ind.	St. Louis, Mo.
116226		St. a.	She	10	8	31.6	7.2	3.6			1848	Buffalo, N. Y.	Buffalo, N. Y.
116507	K. G. T. Q.	St. y.	SHEARWATER	109	55	120.0	17.9	9.8	120	198	1887	Boston, Mass.	New York, N. Y.
115119		St. a.	Sheboygan	623	461	208.1	50.6	12.8			1869	Manitowoc, Wis.	Milwaukee, Wis.
116093		St. a.	Sheboygan	62	31	65.5	17.6	8.6	125		1886	Sheboygan, Wis.	do.
116023		St. a.	Shenandoah	2,251	1,880	308.0	43.0	21.0			1894	West Bay City, Mich.	Duluth, Minn.
116688		St. a.	Shenago No. 1	1,941	1,320	282.6	53.0	19.4	2,000		1895	Toledo, Ohio	Toledo, Ohio.
116258		St. y.	Shenecossett	15	8	41.3	11.4	5.5	16		1889	Noank, Conn.	New London, Conn.
116066		St. p.	Sherrard	23	23	73.5	18.0	2.9			1886	Steuenville, Ohio	Wheeling, W. Va.
116701		St. a.	Shiloh	84	57	83.0	22.6	4.0			1895	Tarboro, N. C.	Newbern, N. C.
17016		St. p.	SHINNECOCK	650	487	160.0	33.0	13.0			1866	Brooklyn, N. Y.	New York, N. Y.
116712		St. p.	SHINNECOCK	1,205	706	260.0	35.0	14.3	1,600		1896	Wilmington, Del.	Sag Harbor, N. Y.
116384		St. a.	Shohola	117	58	90.0	22.2	9.8	500		1891	Philadelphia, Pa.	New York, N. Y.
115708		St. p.	Short Cut	81	81	97.0	25.0	4.5			1880	Pittsburg, Pa.	Pittsburg, Pa.
116584		St. p. †	Shrimp	11	8	41.2	12.5	3.4			1893	West Ponchatoula, La.	Shieldboro, Miss.
115848		St. a.	Siberia	1,618	1,222	272.0	39.0	18.0			1882	West Bay City, Mich.	Cleveland, Ohio.
115715		St. p.	Sidney	617	378	221.3	35.5	5.5			1880	Wheeling, W. Va.	Dubuque, Iowa.
115773		St. a.	Sidney	22	11	55.4	15.1	6.6	60		1881	Baltimore, Md.	Baltimore, Md.
116377		St. a.	Sidney O. Neff	435	338	149.6	30.2	10.4			1890	Manitowoc, Wis.	Grand Haven, Mich.
116775		St. a.	Sidonie	13	7	44.4	12.2	5.3			1897	do	Milwaukee, Wis.
116639		St. a.	Sierra Nevada	16	8	33.6	10.7	3.5			1884	Warwick, R. I.	Providence, R. I.
115840	J. W. C. D.	St. y.	Siesta	102	65	99.3	17.0	9.0	125		1882	Bristol, R. I.	Boston, Mass.
115931		St. y.	Sigma	158	100	135.4	21.5	9.9			1883	Trenton, Mich.	Toledo, Ohio.
116795		St. p.	Sigma	36	26	79.2	15.2	4.0			1879	St. Louis, Mo.	St. Louis, Mo.
116160	K. D. S. T.	St. a.	Signal	475	392	150.0	34.4	13.8			1887	North Bend, Oreg.	San Francisco, Cal.
22806		St. p.	Silas O. Pierce	129	78	112.0	22.0	8.0			1863	Athens, N. Y.	Albany, N. Y.
116523		St. c. bt.	Silvex	143	112	98.0	17.5	9.5			1892	Lockport, N. Y.	Coldspring, N. Y.
13346		St. a.	Silva	41	26	72.8	10.8	3.0			1873	Eureka, Cal.	Eureka, Cal.
115784		St. a.	Silvanus J. Macy	752	613	164.6	31.8	11.4			1881	Marine City, Mich.	Detroit, Mich.
115434		St. p.	Silver Crescent	125	125	123.3	22.9	3.9			1882	Clinton, Iowa	Rock Island, Ill.
116193		St. a.	Silver Gate	528	459	187.0	30.0	11.0			1888	Coronado, Cal.	San Diego, Cal.
116426		St. a.	Silver King	14	9	56.0	11.4	4.2			1889	Yonkers, N. Y.	St. Augustine, Fla.
116571		St. a.	Silver King	37	31	63.6	13.0	4.2			1893	Buffalo, N. Y.	Buffalo, N. Y.
116262		St. a.	Silver Spray	98	67	83.8	16.8	5.2	150		1889	do	do.
116676		St. a.	Silver Spray	38	26	54.0	15.8	6.0			1895	West Bay City, Mich.	Marquette, Mich.
116851		St. a.	Silver Spray	33	23	68.4	16.7	6.5			1898	Sandusky, Ohio	Sandusky, Ohio.
116103		St. a.	Silver Star	75	42	73.5	14.7	4.8	140		1886	Brewer, Me.	Belfast, Me.
116791		St. a.	Silver Star	20	13	65.0	10.0	5.0			1897	Pittsburg, Pa.	Cincinnati, Ohio.
116749		St. p.	Silver Wave	7	6	37.6	8.6	2.6	8		1896	Moline, Ill.	Rock Island, Ill.

† Formerly st. a. William Murtagh.
* Formerly st. a. Emily P. Weed.

‡ Formerly British st. shp. Enchantress.
§ Formerly st. p. Monticello.

¶ Formerly st. a. Rachel Miller.
▲ U. S. S. Shearwater May, 9, 1898.

† Estimated.
‡ Naphtha.

§ Gasoline.
|| Rebuilt, 1884.

MERCHANT STEAM VESSELS OF THE UNITED STATES—Continued.

Official No.	Signal letters.	Rig.	Name of vessel.	Gross tonnage.	Net tonnage.	Length.	Breadth.	Depth.	Nominal horsepower.	Indicated horsepower.	When built.	Where built.	Home port (where permanent document issues).
						<i>Feet.</i>	<i>Feet.</i>	<i>Feet.</i>					
116091	St. s.	Simon Langell	845	677	195.3	31.6	13.7	1886	St. Clair, Mich	Duluth, Minn.
116084	St. s.	Simon J. MURPHY	1,390	1,103	239.1	38.0	14.0	800	1895	West Bay City, Mich	Milwaukee, Wis.
116394	*St. p.	Sip Bayes	24	24	105.5	14.3	1.9	1891	Paintville, Ky	Cincinnati, Ohio.
116477	St. s.	Sir Arthur	21	14	59.8	12.0	5.7	1892	Benton Harbor, Mich	Grand Haven, Mich.
116530	St. p.	Sir Luke	44	35	79.0	19.9	4.7	1892	Vans Harbor, Mich	Marquette, Mich.
116723	St. s.	SIR HENRY BESSEMER	4,321	3,293	413.2	48.0	24.0	1896	Cleveland, Ohio	Duluth, Minn.
116736	St. s.	SIR WM. FAIRBANKS	4,219	3,181	424.6	45.8	27.8	11,650	1896	Wyandotte, Mich	Do.
116732	St. s.	SIR WILLIAM SIEMENS	4,344	3,293	413.2	48.0	24.0	1896	Cleveland, Ohio	New York, N. Y.
115774	St. p.	Sirius	993	711	229.0	32.5	11.1	1881	Chester, Pa	Cape Vincent, N. Y.
116053	St. s.	Sirius	17	10	60.6	9.9	4.1	1885	Clayton, N. Y	Cleveland, Ohio.
116174	St. s.	Sirka	1,740	1,227	272.5	40.5	19.4	1887	West Bay City, Mich	Tacoma, Wash.
116159	*St. p.	Skagit Chief	845	241	137.5	26.3	5.5	1887	Tacoma, Wash	Pt. Townsend, Wash
116866	*St. p.	Skagit Queen	318	190	125.5	25.7	4.6	1898	West Seattle, Wash	Cleveland, Ohio.
116330	St. s.	Skater	92	63	39.0	23.0	7.0	1890	Detroit, Mich	New London, Conn.
115779	St. s.	Skip Jack	15	8	47.0	10.6	5.0	1882	New London, Conn	Boston, Mass.
116638	St. s.	Skylark	30	17	52.6	13.0	5.5	1894	Boston, Mass	New Haven, Conn.
115826	St. s.	Smith Bros.	64	48	63.5	20.0	5.0	1882	New Haven, Conn	Buffalo, N. Y.
57887	St. c. bt.	Smith, Davis & Co	151	110	95.0	17.7	9.0	1886	Lockport, N. Y	Pittsburg, Pa.
115128	*St. p.	Smoky City	549	549	194.0	35.0	6.0	1872	Pittsburg, Pa	Pt. Townsend Wash
116724	St. s.	Sockeye	14	9	45.5	13.6	4.6	1896	Blaine, Wash	San Francisco, Cal.
115694	St. p.	Solano	8,549	8,057	407.0	65.5	17.4	2,000	1879	San Francisco, Cal	Baltimore, Md.
116874	St. s.	Solicitor	56	38	70.5	17.2	8.2	175	1899	Baltimore, Md	Somers Point, N. J.
116687	St. s.	Somers Point	20	14	70.1	14.4	5.0	1895	Nyaok, N. Y	New York, N. Y.
23876	St. p.	Somerset	538	355	149.0	34.0	11.7	Formerly Gov't vessel	Do.
116882	St. lge.	Somerset	173	117	126.4	25.0	8.6	1854	Cleveland, Ohio	Do.
15473	St. s.	Somerville	66	33	90.0	19.2	7.1	60	1863	Wilmington, Del	Rockland, Me.
116141	St. s.	Sommers N. Smith	52	26	66.6	16.0	7.2	140	1887	Philadelphia, Pa	Pensacola, Fla.
116734	K. M. T. W.	St. s.	SOMMERS N. SMITH	211	79	105.0	21.1	14.2	80	1400	1896	Newport News, Va	Wheeling, W. Va.
116783	*St. p.	Sonoma	139	139	123.5	20.5	4.2	1897	Parkersburg, W. Va	San Francisco, Cal.
115298	*St. p.	Sonoma	305	250	135.0	29.0	6.5	60	1874	San Francisco, Cal	Detroit, Mich.
116564	St. y.	Sonora	24	12	58.6	9.5	4.4	1893	Detroit, Mich	Grand Haven, Mich.
116217	St. s.	Soo City	670	438	171.1	33.5	12.0	1888	West Bay City, Mich	Tacoma, Wash.
116056	St. s.	Sophia	26	16	41.7	11.3	4.7	1884	Lake City, Wash	Boston, Mass.
116529	St. s.	Sophia	100	50	81.4	23.9	7.4	80	1892	Boston, Mass	Cape Vincent, N. Y.
116621	St. s.	Sophia	16	10	66.6	10.7	4.8	38	1894	Alexandria Bay, N. Y	Savannah, Ga.
2398	St. s.	Sophie	46	23	69.4	17.4	7.0	80	1862	Wilmington, Del	St. Augustine, Fla.
115590	St. s.	Sophie Frey	8	8	54.0	13.0	2.6	1878	Westhaven, Conn	Jacksonville, Fla.
116555	St. s.	Sophie Howard	9	5	41.3	10.3	3.8	1890	Grahamsville, Fla.	Edenton, N. C.
116463	St. s.	Sophie Wood	28	14	63.0	12.0	4.1	26	1891	Eastlake, N. C	Mt. Desert Ferry, Me.
126043	St. p.	Sorrento	49	24	80.4	17.5	5.3	1882	Boston, Mass	New York, N. Y.
115028	St. p.	Southampton	673	483	170.8	33.5	10.6	1869	Wilmington, Del	Norfolk, Va.
95243	St. s.	South Baltimore	15	7	44.2	12.1	6.0	55	1872	Buffalo, N. Y	New York, N. Y.
116146	St. p.	South Brooklyn	728	543	173.2	34.4	12.6	1887	Newburg, N. Y	San Francisco, Cal.
116173	St. s.	South Coast	801	225	131.5	32.2	10.5	150	190	1887	San Francisco, Cal	Wilmington, N. C.
92881	St. s.	Southport	34	24	71.2	12.5	5.0	1898	Peeckskill, N. Y	New York, N. Y.
126340	K. D. G. V.	St. s.	South Portland	909	579	180.2	29.0	19.7	1883	Grangemouth, England ..	Do.
22804	St. p.	South Side	494	368	126.2	32.8	12.8	1853	Williamsburg, N. Y	Milwaukee, Wis.
116639	St. s.	Southern Cross	25	12	56.6	14.0	5.0	1894	Racine, Wis	New York, N. Y.
115831	St. p.	Southfield	758	508	209.5	35.5	13.4	1882	Clifton, N. Y	Do.
116730	K. M. T. J.	St. y.	SOVEREIGN	627	426	228.5	27.8	16.7	1896	Brooklyn, N. Y	Pt. Townsend, Wash.
116813	*St. p.	Sovereign	326	188	125.6	26.5	4.7	1898	Ballard, Wash	Buffalo, N. Y.
116305	St. s.	Spalpeen	29	14	46.5	13.6	6.4	1889	Buffalo, N. Y	New Haven, Conn.
115391	St. s.	Spark	36	21	45.7	14.4	4.5	10	1875	Brooklyn, N. Y	Port Huron, Mich.
115242	St. s.	Sparta	1,017	819	202.3	34.0	18.5	766	1874	Cleveland, Ohio	Wilmington, Del.
116525	St. s.	Sparta	23	14	55.3	10.9	5.7	55	1892	Sparta, Mich	Boston, Mass.
115951	K. B. R. J.	St. s.	Spartan	1,596	1,194	223.5	37.9	16.5	1883	Wilmington, Del	Marquette, Mich.
115876	St. s.	Specular	1,741	1,439	293.7	34.8	20.1	1882	Cleveland, Ohio	Wheeling, W. Va.
116777	St. p.	Speedwell	149	149	140.7	25.5	4.0	1897	Middleport, Ohio	Ordnburg, N. Y.
145332	St. s.	Spencer Meade	17	13	36.0	10.2	4.4	1883	Buffalo, N. Y	New York, N. Y.
86104	K. H. L. Q.	St. y.	Spindrift	33	18	66.6	13.0	8.0	150	1890	Nyaok, N. Y	Cleveland, Ohio.
116104	St. s.	SROKANE	2,356	1,974	311.8	35.2	20.8	1,000	1886	Cleveland, Ohio	Portland, Oreg.
118876	St. p.	Spokane	676	408	180.4	38.6	6.3	1700	1898	Texas Ferry, Wash	Grand Haven, Mich.
115152	St. s.	Sport	45	22	56.7	14.0	9.0	20	1873	Wyandotte, Mich	Cape Vincent, N. Y.
115787	St. y.	Sport	72	36	84.5	16.6	6.1	80	1881	Newburg, N. Y	Buffalo, N. Y.
116261	St. s.	Sport	9	5	35.0	8.2	3.0	120	1889	Buffalo, N. Y	Grand Haven, Mich.
116613	St. s.	Sport	12	8	48.6	11.5	4.4	85	1885	Grand Haven, Mich	Mobile, Ala.
118897	*St. p.	Sporter	54	54	67.5	11.5	3.0	1899	Rome, Ga	Washington, D. C.
116114	St. s.	Spray	17	11	56.8	14.3	4.8	35	1886	Alexandria, Va	St. Louis, Mo.
130617	St. p.	Spread Eagle	691	691	225.0	35.0	6.0	1892	Jeffersonville, Ind

¹ Formerly U. S. S. Somerset.

² Formerly st. s. { a Larkspur.
b M. Vandercook.

³ Formerly { a I. K. Kirkman.
b U. S. S. Jonquil.
c B. Bramell.

⁴ Formerly st. p. City Point.

⁵ Formerly st. s. H. M. Green.

⁶ Formerly st. s. Manila.

⁷ Formerly { a British st. sbp. Dawn.
b Caroline Miller.

⁸ Formerly { a st. s. Curlew.

b U. S. Q. M. D. Curlew.

⁹ Formerly st. y. The Genesee.

¹⁰ Formerly st. y. Gadabout.

¹¹ Formerly st. p. New Idlew'd.

a U. S. S. Scorpion, April 7, 1898.

[†] Estimated.

MERCHANT STEAM VESSELS OF THE UNITED STATES—Continued.

Official No.	Signal letters.	Rig.	Name of vessel.	Gross tonnage.	Net tonnage.	Length.	Breadth.	Depth.	Nominal horsepower.	Indicated horsepower.	When built.	Where built.	Home port (where permanent document issues).
115233		St. a	Spring Garden	23	11	58.0	14.0	5.6	75		1874	Camden, N. J.	Norfolk, Va.
115980		St. p.	Spring Hill	158	158	136.0	28.6	4.0			1884	Charleston, W. Va.	Chattanooga, Tenn.
106178		St. a	Sprite	27	19	52.0	15.3	5.3			1863	Tottenville, N. Y.	Perth Amboy, N. J.
115594		St. a	Sprite	11	9	50.5	9.7	2.3			1878	do	New York, N. Y.
116279		St. a	Sprite	13	9	56.0	11.2	4.7	15		1889	Grand Haven, Mich.	Grand Haven, Mich.
116407		St. a	Sprudel	67	51	62.3	14.4	4.7	150		1891	Buffalo, N. Y.	Buffalo, N. Y.
116218		St. a	Spy	23	11	42.3	12.6	5.4			1888	Fall River, Mass.	Newport, R. I.
116231		St. a	SQUANTUM	248	181	112.7	23.8	7.8			1888	Newburg, N. Y.	Providence, R. I.
116531		St. y.	Squatter	7	5	30.7	11.8	2.6			1892	Chicago, Ill.	Chicago, Ill.
116*28		St. y.	Squib	25	17	64.7	10.6	5.0			1896	Bristol, R. I.	Bristol, R. I.
23006		St. a	Stag	19	9	56.4	12.2	5.6	62				New York, N. Y.
8-56		St. a	Standard	51	25	73.0	17.6	7.2	40		1872	Philadelphia, Pa.	Do.
50074		St. a	Star	85	58	85.0	20.0	7.0			1849	do	Do.
116119		St. p.	Star	78	58	92.2	20.0	3.8			1886	Pittsburg, Pa.	Pittsburg, Pa.
116650		St. a	STAR	111	76	85.0	18.4	5.8	160		1894	Jacksonville, Fla.	New York, N. Y.
116569		St. a	Star Fish	12	6	38.2	9.3	4.3	11		1892	Port Jefferson, N. Y.	Bridgeton, Conn.
116269		St. a	Starke	49	27	65.3	19.1	7.7	155		1889	Sheboygan, Wis.	Milwaukee, Wis.
116220	K. F. G. L.	St. y.	Starling	109	54	108.9	20.5	11.5	500		1888	East Boston, Mass.	Boston, Mass.
116807		St. a	Starling	15	10	53.5	12.5	4.9			1898	Tacoma, Wash.	Tacoma, Wash.
116786		St. a	STARBUCCA	8,114	2,117	326.5	44.0	14.9			1897	Buffalo, N. Y.	Buffalo, N. Y.
115599		St. a	Stattle	33	16	53.7	14.5	7.3	36		1878	Philadelphia, Pa.	New York, N. Y.
115966		St. a	Stattle	54	27	68.0	17.5	8.4	76		1883	Wilmington, Del.	Philadelphia, Pa.
116299		St. a	Stattle	46	23	59.8	15.0	7.0			1889	Gloucester, Mass.	Gloucester, Mass.
115645	J. T. G. P.	St. shp.	State of California	2,266	1,280	300.0	38.6	24.4	1,800		1879	Philadelphia, Pa.	San Francisco, Cal.
110341		St. p.	State of Kansas	1,130	1,130	252.0	52.6	6.0			1890	Madison, Ind.	Cincinnati, Ohio.
115856	J. W. G. K.	St. p.	State of Maine	1,409	818	241.0	37.1	14.6	1,000		1882	Bath, Me.	Eastport, Me.
6849		St. a	State of Michigan	736	639	165.4	29.0	10.0			1873	Manitowoc, Wis.	Detroit, Mich.
126150	K. C. B. Q.	St. p.	State of New York	807	564	203.0	32.4	10.5			1883	Wyandotte, Mich.	Cleveland, Ohio.
116363		St. s.	State of New York	87	43	83.8	18.6	8.8			1890	Brooklyn, N. Y.	New York, N. Y.
125*08	J. T. Q. C.	St. p.	State of Ohio	1,221	917	225.2	32.4	13.3	1,700		1880	Wyandotte, Mich.	Cleveland, Ohio.
115228	J. N. W. S.	St. shp.	State of Texas	1,736	1,327	243.5	36.0	20.7	300		1874	Chester, Pa.	Baltimore, Md.
116272		St. p.	State of Washington	605	449	170.4	31.3	7.0			1889	Tacoma, Wash.	Seattle, Wash.
116636		St. a	Steelhead	38	26	36.1	14.8	6.9			1898	Fairhaven, Wash.	Do.
116026		St. p.	Steinway	354	269	125.0	32.5	10.2			1884	Brooklyn, N. Y.	New York, N. Y.
115293		St. s.	Stella	39	19	69.4	16.5	6.7	61		1874	Camden, N. J.	Bath, Me.
115505		St. s.	Stella	36	18	54.0	17.8	6.6			1876	Brooklyn, N. Y.	New York, N. Y.
115744		St. s.	Stella	80	40	83.7	18.2	8.5			1880	Camden, N. J.	Galveston, Tex.
140606		St. y.	Stella	32	26	56.6	15.8	4.6			1883	Brewer, Me.	New York, N. Y.
116443		St. a	Stella	56	31	70.2	17.0	7.6			1891	Baltimore, Md.	Baltimore, Md.
116838		St. p.	Stella	17	17	57.3	12.6	3.7			1897	Tipton, Ind.	Evansville, Ind.
116878		St. a	Stella	9	6	55.7	10.0	3.5			1899	Ashland, Wis.	Marquette, Mich.
86079		St. p.	Stella Moren	215	149	128.0	24.0	4.0			1890	Pittsburg, Pa.	Pittsburg, Pa.
115985		St. a	Stella Pickert	17	8	55.0	11.4	5.6			1884	Bath, Me.	Green Landing, Me.
116121		St. p.	Stella Wilds	289	289	156.6	30.5	4.6			1886	Brownsville, Pa.	Natchez, Miss.
116572		St. y.	Stellar	26	13	69.0	12.0	5.7	150		1893	Boston, Mass.	Providence, R. I.
23*48		St. a	Stephen Decatur	75	37	83.0	18.0	8.1			1863	Philadelphia, Pa.	New York, N. Y.
115729		St. a	Stephen C. Hall	447	342	161.2	30.4	10.7	115		1880	Grand Haven, Mich.	Port Huron, Mich.
22796		St. a	Stephen E. Babcock	46	23	67.3	16.2	7.6			1863	East Albany, N. Y.	New York, N. Y.
57205		St. a	Stephens	178	159	86.0	20.4	6.2			1852	Belleville, N. J.	Newark, N. J.
115647		St. a	Sterling	127	89	110.0	18.1	8.8	90		1879	East Decring, Me.	Greenport, N. Y.
116190		St. a	Sterling	61	30	71.2	18.5	8.5			1888	Tottenville, N. Y.	New York, N. Y.
116744	K. M. V. H.	St. a	a Sterling	2,016	1,483	264.9	37.0	22.8	182	1926	1881	Glasgow, Scotland	Boston, Mass.
115589		St. p.	Sterling White	117	117	120.0	30.5	4.2	50		1878	New Albany, Ind.	New Orleans, La.
115494		St. a	Stewart Edward	15	7	45.4	13.5	4.5	10		1876	Grand Haven, Mich.	Milwaukee, Wis.
116353	K. H. N. M.	St. a	STILLWATER	1,019	509	195.0	29.0	21.6	1,066		1883	Glasgow, Scotland	New Orleans, La.
116518		St. s.	Stimson	25	12	49.2	14.0	4.9			1892	Ballard, Wash.	Seattle, Wash.
1166*9		St. a	Stone City	42	34	55.0	13.3	3.6			1895	Lockport, Ill.	Milwaukee, Wis.
116536		St. p.	Stonewall	60	43	100.0	17.0	8.0			1892	Friendly, Va.	New Orleans, La.
115822		St. a	Storm King	182	91	109.6	21.0	11.8			1882	Philadelphia, Pa.	Boston, Mass.
116459		St. y.	Strac	14	11	49.0	9.1	4.3			1891	Nyack, N. Y.	New York, N. Y.
115713	K. J. D. L.	St. y.	Stranger	247	123	173.5	23.0	11.6			1880	Philadelphia, Pa.	Do.
115800		St. c. bt.	Stranger	135	104	94.2	17.8	9.2			1881	Buffalo, N. Y.	Buffalo, N. Y.
81337		St. a	Stratford	91	45	37.6	17.8	7.7	100	1115	1891	Bridgeton, Conn.	Bridgeton, Conn.
116184		St. y.	Stylo	29	14	37.6	8.0	4.3	12		1887	Saunderstown, R. I.	Providence, R. I.
116582		St. y.	Suance	11	6	39.6	10.8	4.2			1893	Perth Amboy, N. J.	Patchogue, N. Y.
116543		St. a	Succeed	9	5	29.3	9.9	3.3			1892	Seattle, Wash.	Seattle, Wash.
22367		St. a	Success	26	13	59.3	14.8	7.0			1862	Blenders Land g. Mich.	Chicago, Ill.
23759		St. a	Success	13	6	46.0	10.5	5.4	12		1868	Port Blakeley, Wash.	Seattle, Wash.

1 Formerly st. a. Allie and Evia.

2 Formerly st. a. E. H. Collin.

3 Formerly st. a. Marina.

4 Formerly st. a. Depere.

5 Formerly st. p. City of Mackinac.

6 Formerly st. p. (a Cleveland).

7 Formerly st. p. (b City of Alpena).

8 Formerly st. y. Leila.

9 Formerly *st. p. George Roberts No. 2.

10 Formerly British st. a. Stroma.

11 Formerly st. a. William H. Hoyt.

a U. S. S. Sterling, April 9 1899.

b U. S. S. Stranger, June 2, 1898.

† Estimated.

MERCHANT STEAM VESSELS OF THE UNITED STATES—Continued.

Official No.	Signal letters.	Rig.	Name of vessel.	Gross tonnage.	Net tonnage.	Length.	Breadth.	Depth.	Nominal horsepower.	Indicated horsepower.	When built.	Where built.	Home port (where permanent document issues).
						Feet.	Feet.	Feet.					
76966		St. a.	Success	32	16	53.8	15.0	6.2			1891	Jersey City, N. J.	New York, N. Y.
115212		St. s.	Success	29	14	63.0	14.4	6.6	71		1873	Baltimore, Md.	Baltimore, Md.
23471		St. p.	Sue	688	569	175.1	27.0	9.9	122		1867	Wilmington, Del.	Do.
115815		St. s.	Sue	28	14	53.8	12.0	3.8			1881	Edenton, N. C.	Richmond, Va.
116801		St. s.	Sue	53	33	69.0	18.3	3.7			1898	Newbern, N. C.	Newbern, N. C.
116798		St. bge.	SUFFERN	398	271	105.7	30.1	9.5			1898	New York, N. Y.	New York, N. Y.
22792		St. p.	Suffolk County	512	396	148.0	31.7	11.7			1860	do	Camden, N. J.
116649		St. p.	Sugar Land	240	228	152.0	34.7	4.7			1892	Pattersonville, La.	New Orleans, La.
116332	K. H. F. V.	St. y.	SULTANA	390	229	161.1	28.0	16.2			1890	Brooklyn, N. Y.	New York, N. Y.
116583		St. y.	Sultana	77	54	96.7	17.0	8.9			1893	Wyandotte, Mich.	Do.
116579		St. a.	Summer Girl	53	26	75.6	18.2	5.7			1893	Noank, Conn.	New London, Conn.
116-61		St. p.	Sun	84	84	121.0	21.2	4.3			1898	Hockingport, Ohio	Wheeling, W. Va.
116205		St. s.	Sunbeam	51	42	64.0	12.8	5.8			1888	Buffalo, N. Y.	Oswego, N. Y.
116452		St. s.	Sunbeam	53	33	68.0	17.0	7.2			1891	Chicago, Ill.	Marquette, Mich.
116610		St. p.	Sunbeam	39	39	50.0	20.3	3.0			1894	Mount Carmel, Ill.	Evansville, Ind.
116-48		St. p.	Sunflower	57	36	60.0	11.5	2.7			1898	St. Michael, Alaska	St. Michael, Alaska
116371		St. p.	Sunol	294	246	135.0	27.5	7.0			1890	San Francisco, Cal.	San Francisco, Cal.
116379	K. H. W. F.	St. s.	Sunol	258	194	132.0	33.0	10.3	150	250	1890	Alameda, Cal.	Do.
116511		St. s.	Sunol	62	31	73.6	19.3	7.1			1892	Ashtabula, Ohio	Cleveland, Ohio.
116794		St. p.	Sunrise	473	298	180.0	36.0	6.5			1897	Jeffersonville, Ind.	New Orleans, La.
116873	K. N. T. Q.	St. y.	Sunrise	48	32	67.6	16.3	7.3			1-08	Glenwood, N. Y.	New York, N. Y.
85-01		St. y.	Sunset	9	8	30.5	9.0	3.5	8		1881	Philadelphia, Pa.	Baltimore, Md.
91-93		St. s.	Sunshine	21	14	65.4	12.0	3.7			1880	Newburg, N. Y.	New York, N. Y.
116176		St. s.	Sunshine	30	21	60.0	10.3	8.7			1887	Bordentown, N. J.	Cape Charles, Va.
116210		St. p.	Sunshine	335	335	175.0	37.0	5.8			18-8	Jeffersonville, Ind.	Louisville, Ky.
116537		St. p.	Sunshine	535	535	200.0	38.5	5.0			1892	Brownsville, Pa.	Cincinnati, Ohio.
116837		St. p.	Sunshine	65	53	72.3	19.6	4.0			1897	Warsaw, Ind.	Evansville, Ind.
22791		St. p.	Superior	570	430	156.0	35.0	12.0			1882	New York, N. Y.	New York, N. Y.
116357		St. a.	Superior	251	167	98.0	29.9	10.0		1406	1890	Cleveland, Ohio	Cleveland, Ohio.
116737		St. a.	Superior	70	48	68.8	20.3	10.8	750		1896	Benton Harbor, Mich.	Duluth, Minn.
1168-20		St. a.	SUPERIOR CITY	4,795	3,693	429.0	50.0	24.7			1-98	Lorain, Ohio	Do.
115257		St. y.	Surprise	20	10	63.0	13.6	4.6	30		1871	Brooklyn, N. Y.	Hartford, Conn.
116497		St. a.	Surprise	19	12	43.5	13.4	4.7			1892	Clifton, N. Y.	New York, N. Y.
116542		St. s.	Surprise	17	8	45.0	13.6	3.0			1889	Sandusky, Ohio	Toledo, Ohio.
116869		St. a. †	Surprise	11	7	33.0	11.0	4.0			1-98	James Island, S. C.	Charleston, S. C.
116707		St. p.	Susan	198	198	128.4	34.2	5.1			1896	Rock Island, Ill.	St. Louis, Mo.
23756		St. s.	Susie	30	15	60.5	12.5	7.0			1864	New Baltimore, N. Y.	Albany, N. Y.
115684		St. s.	Susie	39	26	55.8	16.0	4.7	20		1879	Seattle Wash.	Seattle, Wash.
115855		St. p.	Susie	1,211	728	222.8	42.0	6.2			1898	Unalaska, Alaska	St. Michael, Alaska.
116482		St. a.	Susie B	19	9	60.0	11.3	4.8			1892	Lorain, Ohio	Cleveland, Ohio.
116541		St. a.	Susie B	9	7	48.1	13.2	3.7			1892	New Haven, Conn	Key West, Fla.
116675		St. a.	Susie D	45	19	56.7	15.0	6.1	145		1895	Boston, Mass.	Edgartown, Mass.
116044		St. a.	Susie Chipman	218	164	122.6	26.1	9.4			1885	Milwaukee, Wis.	Milwaukee, Wis.
115789		St. a.	Susie Hazard	98	60	97.0	19.1	8.4			1881	St. Louis, Mo.	St. Louis, Mo.
116129		St. s.	Susie Magwood	19	9	50.4	13.0	3.6			1886	Charleston, S. C.	Charleston, S. C.
22797		St. p.	Susquehanna	921	759	196.0	36.0		12		1885	New York, N. Y.	New York, N. Y.
116128		St. y.	SUSQUEHANNA	2,781	2,347	302.5	40.0	16.0			18-6	Buffalo, N. Y.	Erie, Pa.
116170	K. D. V. P.	St. y.	SUSQUEHANNA	233	116	158.5	22.0	11.4		700	18-7	Wilmington, Del.	New York, N. Y.
116-27		St. p.	Susquehanna	462	314	157.7	32.0	9.0			1898	Baltimore, Md.	Baltimore, Md.
116273		St. p.	Swanee	82	50	70.0	16.5	4.4			1888	Branford, Fla.	Key West, Fla.
115184		St. p.	Swallow	256	203	133.8	25.8	10.8	175		1873	Trenton, Mich.	Detroit, Mich.
115864		St. p.	Swampscott	482	241	124.5	25.3	10.8			1882	Boston, Mass.	Boston, Mass.
572-28		St. bge.	Swan	94	64	78.9	19.6	7.1			1888	Sandusky, Ohio	Cleveland, Ohio.
116346		St. s.	Swan	24	16	57.0	10.8	3.7			1890	Newbern, N. C.	Newbern, N. C.
116592		St. s.	Swan	7	7	39.3	8.3	4.5			1893	Macksville, Ky.	Cincinnati, Ohio.
116165		St. s.	Swansea	19	9	77.4	17.2	8.0			1887	Detroit, Mich.	Duluth, Minn.
116-76	K. N. V. F.	St. s.	SWATARA	625	425	157.0	29.0	17.5		1,000	1-99	Philadelphia, Pa.	Philadelphia, Pa.
22383		St. s.	Sweepstakes	227	139	130.7	21.8	11.8	600		1867	Cleveland, Ohio	Cleveland, Ohio.
116871		St. y. †	Sweetheart	43	39	80.0	15.0	5.5			1898	Daytona, Fla.	St. Augustine, Fla.
116059	K. N. C. G.	St. p.	Sybilta	110	58	108.0	17.0	8.6	180		1845	Linwood, Pa.	Philadelphia, Pa.
157248		St. p.	Sycamore	128	69	103.6	20.3	3.0			1889	Evansville, Ind.	Nashville, Tenn.
115716		St. o. bt.	Sydney	129	111	96.2	17.8	9.0			1880	Havana, N. Y.	Buffalo, N. Y.
116679		St. a.	Sydney T. Smith	70	20	85.0	18.0	9.0	1400		1895	Manitowoc, Wis.	Milwaukee, Wis.
115040		St. p.	Sylvan Dell	440	287	178.0	27.0	8.7			1872	Brooklyn, N. Y.	Camden, N. J.
23768		St. p.	Sylvan Glen	330	165	153.5	27.0	8.3	81		1869	do	Do.
106165		St. a.	Sylvan Shore	53	37	74.0	17.4	7.0			1883	Athens, N. Y.	Newport, R. I.
116192		St. a.	Sylvia	43	27	62.2	14.0	7.5	100		1892	Salem, Mass.	Do.
116-95	K. P. D. H.	St. a.	SYMBET	176	120	102.6	23.0	10.5	400		1899	Philadelphia, Pa.	New York, N. Y.
23692		St. p.	SYRACUSE	608	459	218.0	33.5	9.3	600		1857	Hoboken, N. J.	Albany, N. Y.
116025		St. a.	SYRACUSE	1,917	1,677	267.0	38.5	15.8			1884	Wyandotte, Mich.	Buffalo, N. Y.
116758		St. a.	SYRACUSE	85	81	79.2	22.5	6.0			1897	Toledo, Ohio	Toledo, Ohio.

1 Formerly st. s. { a J. and J. McCarthy.
 2 Formerly st. s. b Frankie.
 3 Formerly st. y. George W. Jackson.

4 Formerly st. a. Mystic.
 5 Formerly st. s. Susie Gidney.

6 Formerly st. p. { a D. A. Goddin.
 7 b O. E. Stockell.
 8 Formerly st. a. Adele.

† Estimated.
 ‡ Gasoline.

MERCHANT STEAM VESSELS OF THE UNITED STATES—Continued.

Official No.	Signal letters.	Rig.	Name of vessel.	Gross tonnage.	Net tonnage.	Length.	Breadth.	Depth.	Nominal horsepower.	Indicated horsepower.	When built.	Where built.	Home port (where permanent document issues).
T.													
145731		St. a.	T. A. Briggs	81	21	65.0	16.5	7.0			1896	Athens, N. Y.	New York, N. Y.
145313		St. a.	T. A. Scott, jr.	86	18	62.5	16.0	6.9			1882	Noank, Conn.	New London, Conn.
145718		St. a.	T. C. Lutz	136	70	82.4	21.5	12.0	1,700		1896	Chicago, Ill.	Chicago, Ill.
145790		St. p.	T. C. Power	819	481	192.3	32.6	6.0			1898	Unalaska, Alaska.	St. Michael, Alaska.
145744		St. p.	T. C. Reed	237	149	116.2	20.8	6.0			1897	Aberdeen, Wash.	Pt. Townsend, Wash.
145403	K. D. B. P.	St. p.	T. C. Walker	786	702	200.0	38.8	9.0	285		1885	Stockton, Cal.	San Francisco, Cal.
145378		St. p.	T. D. Dale	85	79	111.6	19.0	3.2			1884	Harmar, Ohio	Wheeling, W. Va.
145127		St. a.	T. H. Camp	58	44	64.5	14.9	6.3	80		1876	Cape Vincent, N. Y.	Chicago, Ill.
145796		St. p.	T. H. Davis	240	240	149.4	27.3	5.2			1898	Middleport, Ohio	Wheeling, W. Va.
145792		St. p.	T. J. Nestor	95	73	72.0	14.0	4.0			1896	St. Michael, Alaska.	St. Michael, Alaska.
145489		St. p.	T. J. Potter	659	589	230.0	35.1	10.6	1,700		1888	Portland, Oreg.	Portland, Oreg.
145694		St. p.	T. K. Green	32	32	81.8	17.3	3.1			1895	Shiloh, La.	New Orleans, La.
145242		St. a.	T. L. Sturtevant	120	74	87.0	26.0	8.4	110		1881	Philadelphia, Pa.	New York, N. Y.
145560		St. p.	T. M. Bayne	117	115	120.5	24.4	3.7			1890	Brownsville, Pa.	Wheeling, W. Va.
145222		St. a.	T. M. Moore	25	16	52.0	13.7	7.0			18-0	Buffalo, N. Y.	Toledo, Ohio.
146490		St. a.	T. M. Richardson	36	24	64.0	14.5	5.0	†25		1-88	Onecatta, Oreg.	Yaquina, Oreg.
145538		St. p.	T. N. Barnsdall	129	129	130.0	26.0	3.7			1890	Belle Vernon, Pa.	Wheeling, W. Va.
145608		St. p.	T. P. Leathers	609	509	220.0	40.0	6.5			1891	Jeffersonville, Ind.	New Orleans, La.
145402		St. a.	T. S. Christie	769	516	160.0	30.3	12.0			1885	West Bay City, Mich.	Milwaukee, Wis.
146020		St. a.	T. S. Faxton	153	91	120.0	23.5	8.0	100		1-74	Clayton, N. Y.	Port Huron, Mich.
145717		St. a.	T. T. Morford	99	57	71.5	19.7	12.0		850	1896	Chicago, Ill.	Chicago, Ill.
24359	H. R. V. M.	St. p.	T. V. Arrowsmith	527	424	201.0	28.5	8.7	420		1860	Keyport, N. J.	Washington, D. C.
145051		St. a.	T. W. Ferry	27	17	52.6	13.0	5.4	20		1875	Grand Haven, Mich.	Grand Haven, Mich.
145700		St. a.	T. W. Lake	191	130	96.5	24.9	6.8	60		1895	Ballard, Wash.	Seattle, Wash.
24949		St. a.	T. W. Snook	168	124	113.6	24.7	9.2	112		1873	Mount Clemens, Mich.	Detroit, Mich.
24185		St. a.	T. W. Wellington	49	25	70.6	16.5	7.8	75		1862	Philadelphia, Pa.	New London, Conn.
145114		St. a.	Tacoma	239	128	136.5	23.8	12.1			1876	San Francisco, Cal.	Pt. Townsend, Wash.
145268		St. a.	Tacoma	1,879	1,609	260.7	38.7	21.7			1881	Cleveland, Ohio	Buffalo, N. Y.
145382		St. p.	Tacoma	1,362	1,311	300.4	42.0	11.7			1884	Portland, Oreg.	New York, N. Y.
145520		St. a.	Tacoma	82	41	82.4	18.5	8.8	†75		18-0	Brooklyn, N. Y.	New York, N. Y.
145673		St. a.	Tacoma	76	39	73.4	18.0	9.0	250		1894	Benton Harbor, Mich.	Chicago, Ill.
145754		St. p.	Tacoma	276	276	182.3	32.4	5.0			1897	Cincinnati, Ohio	Chicago, Ill.
145773		St. p.	Tacoma	718	409	176.1	35.4	5.9			1898	Seattle, Wash.	Cincinnati, Ohio.
145793	K. N. R. H.	St. a.	Tacoma	2,811	1,689	316.2	32.2	18.7			1870	Dumbarton, Scotland	Seattle, Wash.
145670		St. p.	Tack-A-Pou-Sha	17	17	50.3	15.9	2.8			1894	Far Rockaway, N. Y.	New York, N. Y.
145805	K. P. C. B.	St. a.	TACONY	853	186	128.0	26.3	15.0		850	1899	Philadelphia, Pa.	Full River, Mass.
145320	J. W. N. G.	St. y.	Talisman	101	59	123.0	17.0	6.3			1882	New York, N. Y.	Albany, N. Y.
20105		St. p.	Tallahassee	2,677	1,890	260.0	40.7	15.8			1882	Chester, Pa.	Savannah, Ga.
145710	K. M. P. J.	St. a.	Tamalpais	365	281	150.0	31.6	8.3	150		1857	San Francisco, Cal.	San Francisco, Cal.
145419		St. a.	TAMAQUA	564	383	158.5	29.0	12.0	1,000		1896	Philadelphia, Pa.	Philadelphia, Pa.
145795		St. p.	Tam O'Shanter	23	11	49.5	14.5	6.5	†30		1892	Buffalo, N. Y.	Buffalo, N. Y.
145049		St. p.	Tanna Chief	63	31	59.2	12.9	3.9			1898	Unalaska, Alaska	St. Michael, Alaska.
145536		St. y.	Tangier	6-0	480	169.9	29.0	8.8			1875	Wilmington, Del.	Baltimore, Md.
145711		St. p.	Tantalus	12	7	47.7	10.0	8.3		60	1-89	Boston, Mass.	Hartford, Conn.
145798		St. p.	Tarascon	660	416	190.0	35.0	6.2			1896	Jeffersonville, Ind.	Louisville, Ky.
145788		St. p.	Tarboro	72	46	77.4	23.8	5.8			1898	Tarboro, N. C.	Newbern, N. C.
145708		St. a.	Tar River	217	147	124.9	23.5	5.2			1896	Washington, N. C.	New York, N. Y.
130381		St. a.	Tarpon	449	281	159.9	26.0	7.2			1887	Wilmington, Del.	New Haven, Conn.
145765		St. a.	Tartar	14	9	45.7	11.2	4.0			1898	Peekskill, N. Y.	New York, N. Y.
135829		St. a.	Taurus	228	114	116.6	22.0	12.7			1885	Philadelphia, Pa.	Boston, Mass.
145244		St. a.	Taurus	45	27	64.5	17.0	6.5	80		1881	Wilmington, Del.	Wilmington, Del.
145253	J. V. H. Q.	St. p.	Taurus	916	624	226.3	32.0	11.2	1,300		1881	Philadelphia, Pa.	New York, N. Y.
145643		St. p.	Teal	48	48	85.0	19.6	4.0			1893	Dubuque, Iowa	Dubuque, Iowa.
145635		St. a.	Tea Rose	71	35	70.0	19.6	8.5			1892	Totterville, N. Y.	New York, N. Y.
145724		St. a.	Teaser	21	14	46.6	12.2	5.6			1896	Berkley, Va.	Norfolk, Va.
145806	K. P. B. G.	St. a.	Teaser	216	121	113.7	25.3	13.5			1899	East Boston, Mass.	Boston, Mass.
145666		St. a.	Teddie	80	48	90.6	16.0	4.6		32	1892	Oneida, N. Y.	Greenport, N. Y.
145732		St. p.	Teddie Clark	36	29	70.8	16.4	4.1	20		1896	Newton, Ala.	Pensacola, Fla.
145199		St. a.	Telephone	15	7	42.4	11.6	5.8			1-79	Boston, Mass.	Boston, Mass.
145219		St. a.	Telephone	19	9	50.0	12.5	5.7	63		18-0	Lorain, Ohio	Cleveland, Ohio.
145477		St. p.	Telephone	500	443	200.0	28.3	6.8			1888	Portland, Oreg.	Portland, Oreg.
145677		St. p.	Telephone	73	73	93.0	15.0	2.4	40		1894	Knoxville, Tenn.	Chattanooga, Tenn.
145712		St. y.	Telka	35	28	65.7	12.0	5.6	†75		1896	Port Jefferson, N. Y.	Philadelphia, Pa.
145511		St. p.	Tell City	438	438	191.0	35.0	5.2			1889	Jeffersonville, Ind.	Louisville, Ky.
24940		St. a.	Tempest	412	341	159.0	30.0	12.6			1872	Marine City, Mich.	Port Huron, Mich.
145105		St. a.	Tempest	369	260	137.9	27.0	11.0			1876	Grand Haven, Mich.	Do.
145172		St. a.	Tempest	17	7	40.0	11.5	5.2			18-4	West Bay City, Mich.	Do.
145687		St. a.	Tempest	64	40	87.3	17.7	7.9			1-92	Miami, Ohio	Toledo, Ohio.
145721		St. a.	Tempest	35	24	74.4	13.2	6.0			1-96	New Orleans, La.	New Orleans, La.
145236		St. a.	Templar	52	30	76.0	18.0	8.0			1881	Wilmington, Del.	Alexandria, Va.

† Formerly British st. a. § Batavia.
 ‡ Tacoma.

§ Formerly st. y. Tillie.
 ¶ Formerly st. p. Petaluma.

* Formerly st. a. Naugatuck.
 † Formerly st. a. E. A. Burke.

‡ Estimated.
 § Gasoline.

MERCHANT STEAM VESSELS OF THE UNITED STATES—Continued.

Official No.	Signal letters.	Rig.	Name of vessel.	Gross tonnage.	Net tonnage.	Length.	Breadth.	Depth.	Nominal horsepower.	Indicated horsepower.	When built.	Where built.	Home port (where permanent document issues).
145421		St. a.	Temple Emery	155	77	83.2	20.6	10.1			1886	West Bay City, Mich.	Milwaukee, Wis.
145306		St. p.	Ten Broeck	148	148	130.0	26.0	3.9			1882	Baytown, Minn.	Rock Island, Ill.
145751		St. p.	Tennessee	334	248	170.0	32.0	5.5			1897	Jeffersonville, Ind.	Paducah, Ky.
145783		St. s.	TENNESSEE	1,240	743	245.0	38.0	15.8			1898	Wilmington, Del.	Baltimore, Md.
145588		St. s.	Terminal	129	88	83.7	28.2	8.9			1891	Brooklyn, N. Y.	New York, N. Y.
89334		St. p.	Terra Ceia	209	194	126.0	31.4	5.3			1882	Jacksonville, Fla.	Jacksonville, Fla.
145743		St. p.	Terrapin	9	5	34.8	10.2	1.4			1897	Perryville, Ark.	Memphis, Tenn.
145810		St. p.	Terrapin	16	9	45.0	10.4	2.0			1899	Clinton, Ind.	Evansville, Ind.
24045		St. s.	Terror	69	84	88.5	20.8	7.5	175		1854	Philadelphia, Pa.	Albany, N. Y.
145535		St. p.	Texas	896	548	175.0	36.6	13.3	450		1890	Wilmington, Del.	New York, N. Y.
145599		St. s.	The Doctor	28	15	57.4	15.0	6.2	52	75	1890	Olympia, Wash.	Seattle, Wash.
145604		St. p.	The Leader	131	82	106.0	20.0	2.6			1891	Pittsburg, Pa.	Pittsburg, Pa.
76145		St. s.	The M. I. Wilcox Co	12	6	41.4	11.8	6.0		129	1880	Buffalo, N. Y.	Toledo, Ohio.
130516		St. s.	THE NEW YORKER	243	121	112.2	26.2	11.6			1890	New York, N. Y.	New York, N. Y.
92274		St. y.	The Senator	37	18	72.2	14.5	6.7	1200		1891	Boston, Mass.	Providence, R. I.
145548		St. a.	The Trump	41	25	60.2	15.5	7.7	50		1800	Benton Harbor, Mich.	Marquette, Mich.
145638		St. p.	The Uncle Billy	16	16	60.0	12.0	2.5			1893	Pasadena, Miss.	Brashear, La.
145778		St. y. §	Thelma	26	17	57.8	10.8	4.6			1894	New York, N. Y.	Hartford, Conn.
145781		St. s.	THEMIS	591	402	140.0	32.1	16.0			1888	Camden, N. J.	New York, N. Y.
145480		St. s.	Theodore Smith	33	16	56.5	16.5	6.9			1888	Tottenville, N. Y.	Do.
145640		St. a.	Theora	24	12	62.0	14.3	6.0	75		1893	Grand Haven, Mich.	Marquette, Mich.
145404		St. a.	Theresa	25	12	45.5	15.4	5.9			1885	Brooklyn, N. Y.	New York, N. Y.
145617	K. L. F. R.	St. y.	Theresa	61	33	82.0	15.2	8.8			1892	do	Do.
145735		St. s. †	Theresa	12	8	36.0	12.0	4.0			1897	Bridgeport, N. J.	Camden, N. J.
145620		St. a.	Theresa Verdon	49	24	63.8	17.3	7.6			1892	Jersey City, N. J.	New York, N. Y.
145745		St. y. †	Thermo	19	11	49.0	12.0	4.6			1897	Bridgeport, Conn.	Do.
145439		St. a.	THESEUS	58	29	70.0	16.5	8.8			1886	Buffalo, N. Y.	Cairo, Ill.
145698	K. M. J. W.	St. y.	THESEPIA	311	170	179.6	23.3	12.0	500		1895	Philadelphia, Pa.	New York, N. Y.
126872	K. P. F. V.	St. y.	Thetis	407	277	132.0	30.5	10.2			1892	Buffalo, N. Y.	Buffalo, N. Y.
145787		St. p.	Thetis	61	61	97.5	19.5	3.8			1898	Apalachicola, Fla.	Apalachicola, Fla.
24829		St. a.	Third Michigan	40	20	66.0	14.0	7.0	80		1869	Ferrysburg, Mich.	Grand Haven, Mich.
145444		St. a.	Thistle	102	56	90.5	18.0	9.5	20	80	1887	Benicia, Cal.	San Francisco, Cal.
145508		St. p.	Thistle	103	103	150.1	28.4	4.7	†125		1889	La Crosse, Wis.	Cairo, Ill.
145583		St. y.	Thistle	49	28	80.2	14.1	6.5		200	1887	Chicago, Ill.	Chicago, Ill.
145632		St. a.	Thistle	18	9	47.0	8.6	3.6			1892	Hoquiam, Wash.	Pt. Townsend, Wash.
145701		St. a.	Thistle	13	8	43.6	11.5	3.9	†15		1895	Charleston, S. C.	Charleston, S. C.
145485		St. a.	Thomas Chubb	34	19	59.0	15.4	6.6			1888	Athens, N. Y.	Albany, N. Y.
145173		St. p.	Thomas Clyde	625	510	212.0	31.0	7.0	180		1878	Wilmington, Del.	Tuckerton, N. J.
145748		St. a.	Thomas Cranage	2,219	1,855	305.0	43.0	20.7			1893	West Bay City, Mich.	Port Huron, Mich.
145704		St. a.	THOMAS CUNNINGHAM, Sr.	70	43	68.6	17.0	8.5	250		1895	Philadelphia, Pa.	Richmond, Va.
145482		St. a.	Thomas Davidson	2,226	1,714	285.8	41.7	20.4	†800		1888	Milwaukee, Wis.	Milwaukee, Wis.
24950		St. s.	Thomas Dickson	67	40	74.8	19.0	8.6			1872	Sleightsburg, N. Y.	Albany, N. Y.
145107		St. p.	Thomas Dwyer	73	63	87.0	16.0	4.0	40		1885	Sacramento, Cal.	San Francisco, Cal.
145492		St. a.	Thomas Edmonds	23	16	50.0	9.4	3.6	†20		1888	Buffalo, N. Y.	Albany, N. Y.
145791		St. s.	Thomas Flannery	72	49	70.2	19.1	8.9			1898	Tottenville, N. Y.	New York, N. Y.
145380		St. a.	Thomas Friant	81	46	96.0	18.3	7.8			1884	Grand Haven, Mich.	Grand Haven, Mich.
145456		St. a.	Thomas Heidel	10	5	51.0	10.0	3.8			1887	Paducah, Ky.	Memphis, Tenn.
145213		St. s.	Thos. Hood	39	19	59.5	15.6	8.6			1881	Buffalo, N. Y.	Port Huron, Mich.
145631		St. s.	THOMAS MAYTHAM	2,329	1,972	286.0	41.3	21.3			1892	South Chicago, Ill.	Buffalo, N. Y.
24755		St. s.	Thomas McMapus	679	499	170.0	30.2	10.3	90		1860	Athens, N. Y.	Albany, N. Y.
145194		St. a.	Thomas Miller, Jr.	15	10	44.1	10.7	4.0			1878	Eddyville, N. Y.	Do.
145479		St. s.	Thos. Monson	25	12	53.7	14.0	6.3	90		1888	Lorain, Ohio	Cleveland, Ohio.
24996		St. s.	Thomas Morgan	52	41	76.8	17.5	7.0	80		1873	Georgetown, S. C.	Charleston, S. C.
145278		St. a.	Thomas Newton	47	39	96.0	16.0	5.0	40		1881	Norfolk, Va.	Norfolk, Va.
145664		St. p.	Thomas Parker	57	57	100.0	18.1	4.5			1894	St. Louis, Mo.	St. Louis, Mo.
145634		St. p.	THOMAS PICKLES	237	237	125.0	53.0	7.0			1892	Jeffersonville, Ind.	New Orleans, La.
145209		St. s.	Thomas Purcell, Jr.	49	24	68.4	17.4	7.1	70		1880	Athens, N. Y.	New York, N. Y.
145672		St. a.	Thomas Quigley	39	19	51.0	15.0	4.8			1894	Rondout, N. Y.	Albany, N. Y.
145113		St. s.	Thomas Rath	39	22	61.5	15.0	6.5			1875	Lansingburg, N. Y.	Do.
145038		St. s.	Thomas Thompson	19	10	49.2	13.6	6.4	36		1873	Buffalo, N. Y.	Port Huron, Mich.
76789		St. s.	Thomas Tracy	59	29	69.3	18.5	8.2	80	140	1889	Perth Ambury, N. J.	New York, N. Y.
24955		St. s.	Thomas Walsh	76	44	84.0	18.3	8.0			1873	New York, N. Y.	New Haven, Conn.
145484		St. s.	Thomas Wilson	71	35	73.8	18.0	10.0	80		1888	Buffalo, N. Y.	Ozdenburg, N. Y.
145616		St. a.	THOMAS WILSON	1,713	1,318	308.0	38.0	24.0		1,200	1892	West Superior, Wis.	Buffalo, N. Y.
145349		St. s.	Thomas A. Bain	87	43	83.2	19.2	8.1			1883	Philadelphia, Pa.	Norfolk, Va.
145396		St. p.	Thomas A. Hendricks	81	81	108.0	22.5	4.2			1884	Madison, Ind.	New Orleans, La.
24748		St. p.	Thomas A. Morgan	430	274	195.8	27.6	8.8	800		1854	Wilmington, Del.	Philadelphia, Pa.
24764		St. a.	Thos. B. Watson	134	91	97.0	26.6	7.6	75		1868	Chester, Pa.	New York, N. Y.
150456		St. a.	Thomas B. Webster	25	12	48.8	13.6	6.2	40		1889	Baltimore, Md.	Baltimore, Md.
25092		St. a.	Thomas D. Stimson	509	468	160.6	31.0	11.6			1881	Mount Clemens, Mich.	Port Huron, Mich.

† Formerly st. p. Welaka
 ‡ Formerly st. s. Jessie P. Logie
 § Formerly st. p. New Yorker
 ¶ Formerly st. y. Melissa

* Formerly st. y. Columbia
 † Formerly { a st. s. Duchess.
 ‡ U. S. Q. M. D. Lancer.
 § Formerly st. s. Jack Dykman.

* Formerly st. s. P. S. Chappell.
 † Formerly schooner Virginia.
 ‡ U. S. S. Hist, April 22, 1898.
 § Estimated. ¶ Naphtha. † Gasoline.

MERCHANT STEAM VESSELS OF THE UNITED STATES—Continued.

Official No.	Signal letters.	Rig.	Name of vessel.	Gross tonnage.	Net tonnage.	Length.	Breadth.	Depth.	Nominal horsepower.	Indicated horsepower.	When built.	Where built.	Home port (where permanent document issues).
145582		St. a	Thomas F. Madden	17	8	47.2	13.2	6.4	†100		1891	Buffalo, N. Y.	Buffalo, N. Y.
145263		St. a	Thomas J. Yorke, Jr.	45	22	66.0	17.0	7.7	136		1881	Philadelphia, Pa.	Boston, Mass.
110088		St. s	Thomas J. Scully	115	55	99.0	20.2	9.0	85		1873	do	Perth Amboy, N. J.
145494		St. p.	Thomas L. Nixon	515	477	158.6	36.1	5.8			1869	Pasco, Wash.	Seattle, Wash.
9926		St. p.	Thomas L. Worthley	263	176	135.0	24.8	6.8			1893	Wilmington, Del.	Baltimore, Md.
145641		St. s	Thomas P. Fowles	160	212	139.5	24.9	11.0			1887	Newburg, N. Y.	Albany, N. Y.
145452		St. s	Thomas R. Scott	268	212	139.5	24.0	7.6		800	1893	Grand Haven, Mich.	Port Huron, Mich.
145513	K. F. J. G.	St. s	Thos. W. Palmer	2, 134	1, 622	281.0	48.0	20.0			1890	Wyandotte, Mich.	Detroit, Mich.
145537		St. s	Thompson S. Craig	43	31	51.8	18.0	5.8			1890	Athens, N. Y.	Albany, N. Y.
24855		St. p.	Thoroughfare	1, 012	667	248.6	38.4	12.7		400	1871	San Francisco, Cal.	San Francisco, Cal.
145343	K. B. P. J.	St. s	Thrasher	512	343	144.6	31.5	10.4			1883	Bath, Me.	Do.
145138		St. s	Three Brothers	14	25	40.3	10.8	4.0	10		1877	Kittery, Me.	Newburyport, Mass.
145629		St. s	Three Brothers	50	25	66.7	17.0	8.0			1892	Perth Amboy, N. J.	New York, N. Y.
145702		St. p.	Three Brothers	59	59	100.0	20.0	4.0			1895	South Carrollton, Ky.	Nashville, Tenn.
145703		St. s	Three Friends	157	89	112.0	24.0	8.8		525	1895	Jacksonville, Fla.	Jacksonville, Fla.
145788		St. p.	Three States	126	128	140.6	25.8	4.2			1898	Apalachicola, Fla.	Apalachicola, Fla.
24600		St. s	Thurlof Weed	19	9	58.0	13.0	5.1		15	1861	Philadelphia, Pa.	Boston, Mass.
145469		St. y	Thyra	36	28	79.0	11.0	7.1			1887	Poughkeepsie, N. Y.	New York, N. Y.
145377		St. p.	Tiburon	1, 248	874	220.0	34.6	13.5			1884	San Francisco, Cal.	San Francisco, Cal.
145279		St. p.	Tide	116	116	77.0	22.0	3.6			1881	Clarington, Ohio.	Pittsburg, Pa.
148746		St. y	Tide	49	33	77.0	14.1	7.3			1897	Newburg, N. Y.	New York, N. Y.
161620	K. H. C. V.	St. y	Tide	87	59	109.2	17.2	7.5			1890	New York, N. Y.	Do.
145091		St. p.	Tiger	85	43	100.2	25.0	5.0	150		1875	San Francisco, Cal.	San Francisco, Cal.
145761		St. s	Tiger	20	10	43.0	13.0	5.0			1898	Kingston, Mass.	Newport, R. I.
145448	K. D. R. H.	St. s	Tillamook	265	208	126.8	32.8	9.9			1887	San Francisco, Cal.	San Francisco, Cal.
150202		St. s	Tillamook	201	160	164.9	18.5	9.9			1860	Newburg, N. Y.	New London, Conn.
145780		St. s	Tim Desmond	31	21	59.0	15.1	5.7			1898	Buffalo, N. Y.	Buffalo, N. Y.
145554		St. p.	Tinsie Moore	198	198	165.6	35.0	5.0			1920	Brownsville, Pa.	Mobile, Ala.
145405		St. s	Toga	2, 085	1, 744	285.5	58.9	14.0			1885	Buffalo, N. Y.	Buffalo, N. Y.
145799		St. s	Tip Top	25	17	58.3	19.7	5.1			1898	New York, N. Y.	New York, N. Y.
24684		St. s	Titan	80	40	87.1	19.6	10.0	60		1898	Brooklyn, N. Y.	Do.
75976		St. p.	Titan	134	134	125.0	14.0	4.5			1877	Pittsburg, Pa.	Pittsburg, Pa.
143074		St. s	Tianita	73	46	98.0	14.0	5.8			1876	Buffalo, N. Y.	Buffalo, N. Y.
143678		St. p.	TIVOLI	704	509	175.5	53.9	9.4		600	1894	Sparrows Point, Md.	Baltimore, Md.
145092		St. s	Toller	22	11	60.4	12.4	4.8			1876	Newburg, N. Y.	Shieldsboro, Miss.
106635	K. G. L. S.	St. y	Toinette	116	58	105.4	18.0	9.8	†400		1869	Bristol, R. I.	Boston, Mass.
23006	H. R. M. Q.	St. p.	Tolchester	671	621	191.3	29.0	9.6	225		1866	Chester, Pa.	New York, N. Y.
145518		St. s	Toltec	767	621	191.3	32.6	13.8			1869	Marine City, Mich.	Port Huron, Mich.
145763		St. s	Tom T	38	23	60.6	16.6	5.1			1898	Newbern, N. C.	Newbern, N. C.
145481		St. s	Tom Adams	1, 810	1, 451	281.1	41.4	20.0			1888	West Bay City, Mich.	Detroit, Mich.
24893		St. s	Tom Brown	37	18	65.5	14.0	8.1			1870	Chicago, Ill.	Chicago, Ill.
24934		St. p.	Tom Dodsworth	500	500	182.0	35.0	6.0			1871	Pittsburg, Pa.	Pittsburg, Pa.
24988		St. s	Tom Dowling	36	18	67.3	17.3	5.5	112		1873	Cleveland, Ohio	Duluth, Minn.
24936		St. p.	Tom Lysle	121	121	118.0	21.0	4.5			1871	Pittsburg, Pa.	Pittsburg, Pa.
145231		St. s	Tom Maytham	39	22	63.0	17.3	7.0	70		1890	Buffalo, N. Y.	Cleveland, Ohio.
24933		St. p.	Tom Rees No. 2	327	327	168.0	29.0	5.4			1869	Pittsburg, Pa.	Pittsburg, Pa.
145441		St. s	Tom Ross	9	9	33.0	7.8	3.6			1878	Buffalo, N. Y.	Louisville, Ky.
145393		St. s	Tom S. Wotkyns	31	15	60.0	14.2	6.0	150		1884	Athens, N. Y.	New York, N. Y.
145645		St. s	Tonawanda	31	15	59.0	15.2	7.6			1893	Buffalo, N. Y.	Buffalo, N. Y.
145459		St. s	Tonquin	91	51	64.1	17.6	7.0	†32		1887	Astoria, Ore.	Seattle, Wash.
145682		St. p.	Tony	28	28	17.0	14.0	3.0			1894	Rome, Ga.	Mobile, Ala.
145510		St. s	Topeka	1, 376	1, 111	228.3	36.0	19.2	†800		1889	Milwaukee, Wis.	Milwaukee, Wis.
145809		St. s	Topinabee	16	13	64.9	14.5	2.5			1899	Charlevoix, Mich.	Grand Haven, Mich.
145413		St. p.	Topsy	43	41	72.6	12.2	2.2			1885	Corvallis, Ore.	Portland, Ore.
145706		St. p.	Tornado	319	209	150.0	27.0	4.5			1895	Pittsburg, Pa.	Pittsburg, Pa.
24786		St. s	Torrent	203	140	115.0	21.2	12.3	400		1899	Cleveland, Ohio	Detroit, Mich.
145659		St. s	Tourist	284	225	116.0	21.5	6.5			1894	Nyack, N. Y.	New York, N. Y.
145742		St. p.	Tourist	66	45	87.1	17.0	4.4			1897	St. Joseph, Mich.	Grand Haven, Mich.
106273	K. C. V. B.	St. y	Townsend	426	243	125.7	27.0	19.0			1884	Astoria, Ore.	San Francisco, Cal.
145680		St. s	Townsend Davis	67	33	70.2	19.0	10.4			1890	Buffalo, N. Y.	Buffalo, N. Y.
145623		St. y	Tranquilo	29	20	68.8	11.3	7.4			1892	Bristol, R. I.	New York, N. Y.
24895		St. s	Transfer	101	59	99.0	19.5	8.1	372		1872	Wilmington, Del.	Baltimore, Md.
145235		St. p.	Transfer	65	65	90.0	28.5	3.6			1886	Ironton, Ohio	Cincinnati, Ohio.
145292		St. s	Transfer	102	64	90.8	24.6	7.8			1882	Greenpoint, N. Y.	New York, N. Y.
145503		St. p.	TRANSFER	1, 511	1, 060	265.0	75.2	12.2			1888	Cleveland, Ohio	Pt. Townsend, Wash.
145727		St. s	Transfer	14	14	42.1	12.0	2.3			1895	Aberdeen, Wash.	Detroit, Mich.
145804		St. s	Transfer	13	19	44.6	18.3	3.0			1898	Wyandotte, Mich.	Detroit, Mich.
145167		St. s	Transfer No. 1	26	68	94.0	21.3	10.4	125		1878	Philadelphia, Pa.	New Haven, Conn.
145218		St. s	Transfer No. 2	101	50	92.3	21.0	8.8			1880	do	Do.

† Formerly st. a. R. F. Cahill.
 † Formerly st. p. { a Florence.
 † Formerly st. p. { b Anita.
 † Formerly st. y. { a Vito.
 † Formerly st. y. { b Alga.

‡ Formerly st. y. Polynia.
 ‡ Formerly st. p. Joseph W. Gould.
 ‡ Formerly st. y. { a Augusta.
 ‡ Formerly st. y. { b Vivienne.

§ Formerly st. p. Samuel M. Felton.
 § Formerly st. s. Alliance.
 § U. S. S. Mohawk, April 22, 1898.
 † Estimated.

‡ Composite.
 ‡ Gasoline.
 ‡ Naphtha.

MERCHANT STEAM VESSELS OF THE UNITED STATES—Continued.

Official No.	Signal letters	Rig.	Name of vessel.	Gross tonnage.	Net tonnage.	Length.	Breadth.	Depth.	Nominal horsepower.	Indicated horsepower.	When built.	Where built.	Home port (where permanent document issues).
145426	St. s.	Transfer No. 3.....	130	65	92.7	22.0	10.0	1886	Philadelphia, Pa.....	New Haven, Conn.
85637	St. s.	Transfer No. 4.....	102	51	92.3	21.0	8.8	300	1880	do.....	Do.
145475	St. s.	Transfer No. 5.....	142	71	91.1	20.0	9.5	1888	Wilmington, Del.....	Do.
145476	St. s.	Transfer No. 6.....	142	71	91.1	20.0	9.5	1888	do.....	Do.
145581	St. s.	Transfer No. 7.....	129	64	90.1	22.2	10.5	1891	Elizabeth, N. J.....	Do.
145585	St. s.	Transfer No. 8.....	131	65	90.1	22.2	10.5	1891	do.....	Do.
145587	St. s.	Transfer No. 9.....	196	98	101.7	29.0	10.9	1891	do.....	Do.
130444	K. G. L. D.	St. s.	Transfer No. 10.....	217	108	114.0	23.6	11.6	1889	Wilmington, Del.....	Do.
145764	St. s.	TRANSFER No. 11.....	248	109	110.0	25.0	14.0	1898	do.....	Do.
145770	St. s.	TRANSFER No. 12.....	249	110	110.0	25.0	14.0	1898	do.....	Do.
145040	St. s.	Transit.....	28	18	58.0	16.0	5.0	60	1874	San Francisco, Cal.....	San Francisco, Cal.
145079	St. p.	Transit.....	1,566	1,079	313.5	40.5	15.7	500	1875	do.....	Do.
145195	St. s.	Transit.....	138	88	98.4	28.2	7.9	100	1879	Greenpoint, N. Y.....	New York, N. Y.
145381	St. p.	Transit.....	113	56	91.0	20.0	8.2	1884	Philadelphia, Pa.....	Philadelphia, Pa.
145592	St. p.	Transit.....	156	124	122.0	24.0	3.9	1889	Brownsville, Pa.....	Louisville, Ky.
145042	St. p.	Transport.....	318	226	115.0	26.5	9.8	96	1875	Philadelphia, Pa.....	Albany, N. Y.
145211	St. p.	Transport.....	1,594	797	254.1	45.9	14.0	2,000	1880	Wyandotte, Mich.....	Detroit, Mich.
145779	St. s.	Transport.....	30	20	58.8	15.1	7.1	1898	Baltimore, Md.....	Baltimore, Md.
145424	St. s.	Traveler.....	145	72	106.0	22.0	10.7	1886	North Bend, Oreg.....	San Francisco, Cal.
2767	St. s.	Traveller.....	437	265	140.0	24.0	19.0	1871	Sheboygan, Wis.....	Port Huron, Mich.
145390	St. s.	Tred-Avon.....	676	598	151.2	33.3	8.4	350	1884	Baltimore, Md.....	Baltimore, Md.
145396	K. B. L. T.	St. p.	Tremont.....	1,427	1,023	260.0	37.0	12.3	1883	Greenpoint, N. Y.....	Portland, Me.
145689	St. s.	Tremont.....	81	64	80.5	21.6	4.8	50	1895	Brewer, Me.....	Bangor, Me.
24114	St. s.	Trenton.....	151	138	100.0	22.0	6.0	90	1859	Wilmington, Del.....	Trenton, N. J.
145686	St. s.	TRENTON.....	85	74	92.6	16.7	5.2	200	1894	Philadelphia, Pa.....	Philadelphia, Pa.
150438	St. s.	Trenton.....	98	48	87.0	20.1	9.9	1888	South Amboy, N. J.....	New York, N. Y.
145713	St. p.	Tribby.....	137	109	93.0	23.5	4.5	40	100	1896	San Francisco, Cal.....	San Francisco, Cal.
145684	St. p.	Trimble.....	242	152	110.0	30.0	3.5	1895	Madison, Ind.....	Louisville, Ky.
145357	St. s.	Trio.....	16	8	54.1	12.3	5.0	49	1883	Buffalo, N. Y.....	Milwaukee, Wis.
145725	St. y.	Trio.....	9	6	32.3	7.6	3.4	1896	Hartford, Conn.....	Hartford, Conn.
145813	K. P. D. R.	St. y.	Trionyx.....	43	29	76.1	13.3	7.0	1899	New York, N. Y.....	New York, N. Y.
145568	K. J. B. L.	St. s.	Triton.....	259	129	114.5	26.5	14.5	700	1890	Boston, Mass.....	Bath, Me.
145650	St. y.	Triton.....	10	8	40.0	9.0	4.0	10	1891	Lowell, Mass.....	Marblehead, Mass.
145740	St. s.	Triton.....	10	7	45.7	10.1	3.5	1896	Warrenton, Oreg.....	Astoria, Oreg.
145526	St. s.	Triumph.....	55	27	64.0	19.7	8.0	1889	Parkersburg, Oreg.....	Coos Bay, Oreg.
145517	K. G. W. S.	St. y.	Trophy.....	52	35	85.5	13.9	6.4	1100	1889	New York, N. Y.....	New York, N. Y.
145605	St. p.	Troubadour.....	61	61	93.4	18.0	3.0	1891	Friendly, W. Va.....	Wheeling, W. Va.
145653	St. y.	TROUBADOUR.....	15	15	74.0	10.0	4.0	1893	Pittsburg, Pa.....	Pittsburg, Pa.
145786	St. s.	TROY.....	3,655	2,968	398.4	47.0	28.0	1898	Wyandotte, Mich.....	Buffalo, N. Y.
145626	K. L. J. W.	St. y.	TRUANT.....	100	50	120.0	17.8	10.0	350	1892	Bristol, R. I.....	Detroit, Mich.
145656	St. s.	Try Me.....	33	16	58.0	12.0	4.2	1893	Point Washington, Fla.....	Apalachicola, Fla.
24928	St. s.	Tuckaboe.....	149	74	125.4	23.0	7.9	91	1872	Chester, Pa.....	New York, N. Y.
115857	J. W. G. L.	St. y.	Turbesé.....	65	35	108.5	17.0	6.8	1882	Brooklyn, N. Y.....	Do.
145590	St. y.	Turtle.....	29	14	67.7	11.0	5.7	135	1889	Lynn, Mass.....	Boston, Mass.
145776	St. p.	Turtle.....	36	28	68.0	15.2	3.0	1898	Patchogue, N. Y.....	Patchogue, N. Y.
145543	St. s.	TUSCARORA.....	2,386	1,679	291.4	40.4	22.0	1890	Cleveland, Ohio.....	Buffalo, N. Y.
145814	St. s.	Tussler.....	18	12	44.8	12.8	4.6	1899	Olympia, Wash.....	Pt. Townsend, Wash.
24788	St. p.	Twilight.....	466	371	176.0	27.4	6.9	139	1868	Wilmington, Del.....	Philadelphia, Pa.
24956	St. p.	Twilight.....	636	411	205.3	32.0	9.1	1873	Noank, Conn.....	Camden, N. J.
145300	St. p.	Twilight.....	119	119	113.0	23.0	3.9	1882	Pittsburg, Pa.....	Pittsburg, Pa.
145324	St. s.	Twilight.....	18	14	61.4	15.4	3.0	25	1883	Jacksonville, Fla.....	Tampa, Fla.
145752	St. s.	Twilight.....	9	6	46.1	7.0	2.9	1897	Bayonne, N. J.....	New York, N. Y.
145668	St. p.	Twin City.....	292	146	97.3	26.0	9.6	1894	Berkley, Va.....	Norfolk, Va.
145247	St. s.	Two Brothers.....	139	90	109.5	24.0	7.9	1881	Brooklyn, N. Y.....	New York, N. Y.
14539	St. p.	Two Brothers.....	71	58	105.3	16.0	2.5	1884	Pittsburg, Pa.....	Pittsburg, Pa.
145376	St. p.	Two Brothers.....	97	73	75.1	30.1	5.4	1884	Georgetown, S. C.....	Georgetown, S. C.
145600	St. s.	Two Brothers.....	37	18	54.0	14.0	6.6	1891	Sheboygan, Wis.....	Milwaukee, Wis.
145669	St. p.	Two Brothers.....	29	29	63.0	20.0	2.8	1894	North Hudson, Wis.....	St. Paul, Minn.
145756	St. s.	Two Brothers.....	12	8	44.0	10.6	3.9	1897	Mermentau, La.....	Lake Charles, La.
145521	St. s.	Two Henrys.....	76	67	74.6	19.8	4.9	1889	Milwaukee, Wis.....	Chicago, Ill.
145399	St. s.	Tyee.....	316	158	141.2	26.4	13.0	750	1884	Port Ludlow, Wash.....	Pt. Townsend, Wash.
145547	St. s.	Typhoon.....	71	48	74.5	14.0	4.5	1889	Portland, Oreg.....	Tacoma, Wash.
U.													
25315	St. p.	U and I.....	87	87	132.0	22.0	3.0	1898	Jeffersonville, Ind.....	New Orleans, La.
25275	St. bge.	U. F. Washburn.....	141	102	93.0	17.0	9.7	1890	Lockport, N. Y.....	New York, N. Y.
25081	St. s.	U. S. Grant.....	111	55	99.7	20.0	9.0	1864	Buffalo, N. Y.....	Mobile, Ala.
25269	St. s.	U. S. Grant.....	35	17	61.0	17.0	6.5	1885	San Francisco, Cal.....	San Francisco, Cal.
25243	St. y.	Varda.....	89	61	95.3	17.5	8.3	1881	Buffalo, N. Y.....	Detroit, Mich.

1 Formerly st. s. George H. Watrous.
 2 Formerly st. s. { a New England Terminal Co. No. 3.
 3 Formerly st. s. { b Intrepid.

4 Formerly st. s. { a Bismarck.
 5 Formerly st. s. { b Justice Field.
 6 Formerly st. s. Pittsburgh.

7 Formerly st. y. { a Sophia.
 8 Formerly st. y. { b Empress.
 † Estimated.

‡ Gasoline.
 § Lost March 1, 1890.

MERCHANT STEAM VESSELS OF THE UNITED STATES—Continued.

Official No.	Signal letters.	Rig.	Name of vessel.	Gross tonnage.	Net tonnage.	Length.	Breadth.	Depth.	Nominal horsepower.	Indicated horsepower.	When built.	Where built.	Home port (where permanent document issued).
						Feet.	Feet.	Feet.					
25289		St. a.	Uganda	2,053	1,708	291.0	41.0	19.8			1892	West Bay City, Mich.	Erie, Pa.
25279		St. p.	Ukiah	2,564	2,018	271.0	42.0	15.0			1890	Tiburon, Cal.	San Francisco, Cal.
25293		St. s.	Ulrica	205	171	105.0	22.6	7.8	25		1893	Wilmington, Del.	Wilmington, Del.
25290		St. p.	Ulster	690	580	205.0	30.3	8.0			1892	Brooklyn, N. Y.	Albany, N. Y.
25242	J. V. K. F.	St. s. shp.	Umatilla	3,069	2,168	310.0	40.6	30.3			1881	Chester, Pa.	New York, N. Y.
25307		St. s. §	Umpqua	14	13	41.0	11.8	4.6			1897	San Francisco, Cal.	Coos Bay, Oreg.
25272		St. s.	Una	17	11	43.7	9.7	3.5			1889	Poughkeepsie, N. Y.	New York, N. Y.
25304		St. p.	Una	87	18	70.0	12.0	6.5			1896	Orange, Tex.	Galveston, Tex.
25198		St. p.	Uncas	127	102	77.7	22.0	7.6	60		1872	Mystic, Conn.	New York, N. Y.
25078		St. s.	Uncle Abe	72	36	77.0	17.1	7.5			1864	Chester, Pa.	Do.
25268		St. s.	Uncle Charley	25	16	56.2	12.2	3.6			1888	Sangatusck, Mich.	Marquette, Mich.
15304		St. s.	Uncle Sam	24	12	60.4	13.8	6.4			1863	Chicago, Ill.	Toledo, Ohio.
25207		St. s.	Uncle Sam	17	8	54.0	12.6	6.0	61		1873	Baltimore, Md.	Baltimore, Md.
106913		St. p.	Uncle Sam	57	57	109.4	20.0	3.2			1892	Malden, W. Va.	Wheeling, W. Va.
4250	H. D. F. M.	St. s.	Underwriter	827	163	120.8	26.1	14.8			1863	Philadelphia, Pa.	Boston, Mass.
25239		St. s.	Underwriter	170	85	112.7	22.0	11.3	200		1881	Camden, N. J.	New Orleans, La.
25196		St. p.	Undine	42	25	84.2	17.3	3.7	50		1872	Pettys Island, N. J.	Norfolk, Va.
25266		St. p.	Undine	327	280	150.0	27.0	6.6			1888	Portland, Oreg.	Portland, Oreg.
25267		St. s.	Undine	41	20	55.5	15.4	5.7	60		1888	Keenebunk Port, Me.	Boston, Mass.
25076		St. p.	Union	562	492	153.0	33.5	11.8			1862	Greenpoint, N. Y.	New York, N. Y.
25229		St. p.	Union	73	42	72.2	18.7	7.5	50		1877	Bath, Me.	Bath, Me.
25313		St. s.	Union	19	11	51.7	15.0	6.2			1898	Seattle, Wash.	Seattle, Wash.
25316		St. s.	Union	67	46	70.0	20.5	7.1	20	100	1899	San Francisco, Cal.	San Francisco, Cal.
25312	K. N. M. B.	St. s.	UNIONIST	2,157	1,403	285.3	37.2	22.1			1888	Sunderland, England	Mobile, Ala.
25079		St. s.	Unit	34	17	60.0	14.5	6.3			1862	Philadelphia, Pa.	New York, N. Y.
25299		St. s.	Unique	381	190	163.0	20.5	11.0	1,400		1894	Marine City, Mich.	Port Huron, Mich.
25303		St. ctn.	Unique	48	25	64.8	16.0	3.3			1895	Lewisburg, Ark.	Memphis, Tenn.
25309		St. p.	Urania	213	213	160.4	29.0	5.3			1897	Marietta, Ohio	Wheeling, W. Va.
25098		St. p. §	Uranus	11	9	51.0	11.1	3.1			1897	Clarksville, Mo.	St. Louis, Mo.
25258		St. s.	Urbanus Dart	42	21	61.5	11.8	6.1	80		1884	Brunswick, Ga.	Brunswick, Ga.
25295		St. s.	Utopia	423	350	123.8	24.6	9.1			1893	Seattle, Wash.	Seattle, Wash.
25306	K. N. D. F.	St. y. §	Utopian	35	33	68.2	11.0	5.5			1896	Nyaok, N. Y.	New York, N. Y.
25281	K. J. P. F.	St. y.	UTOWANA	414	266	155.0	27.5	16.8	350		1891	Philadelphia, Pa.	Chicago, Ill.
76864		St. y.	Uvira	44	27	74.0	11.5	7.9	150		1890	Bristol, R. I.	New York, N. Y.
V.													
25288		St. s.	V. Swain	955	816	187.5	33.5	13.5	417		1874	Cleveland, Ohio	Sandusky, Ohio.
25308		St. s.	V. H. Ketchum	1,660	1,369	233.0	40.7	23.1			1874	Marine City, Mich.	Cleveland, Ohio.
161766		St. s.	Vacuna	46	23	75.1	13.5	8.0	60		1896	Bristol, R. I.	Cape Vincent, N. Y.
161771		St. y.	Vailima	15	7	60.0	9.4	5.4	1100		1896	Ogdensburg, N. Y.	Chicago, Ill.
161630		St. s.	Valcour	10	7	44.0	9.3	3.9			1890	Shelburne, Vt.	Burlington, Vt.
16175		St. p.	Valeda	59	56	92.0	26.0	3.7			1897	Scranton, Miss.	Shieldsboro, Miss.
25998	J. V. T. S.	St. s. shp.	Valencia	1,598	1,197	252.7	34.0	19.7	900		1882	Philadelphia, Pa.	San Francisco, Cal.
85213		St. s.	Valerie	58	29	69.2	17.6	7.2	80		1872	Sandusky, Ohio	Marquette, Mich.
75975		St. p.	Valiant	307	307	163.5	26.8	5.0			1877	Pittsburg, Pa.	Pittsburg, Pa.
161524		St. s.	Valiant	57	28	73.0	18.0	8.0			1884	Perth Amboy, N. J.	New York, N. Y.
161728		St. s.	Valiant	40	26	65.6	16.3	7.2	70		1894	Benton Harbor, Mich.	Chicago, Ill.
155011		St. p.	Vallejo	414	255	123.2	31.5	9.9			1879	East Portland, Oreg.	San Francisco, Cal.
161584		St. s.	Valletta	27	13	50.8	10.2	4.2	20		1887	Syracuse, N. Y.	Cape Vincent, N. Y.
161823		St. p.	Valley Belle	118	118	127.4	22.9	3.4			1898	Parkersburg, W. Va.	Wheeling, W. Va.
161517		St. s.	Valley Forge	18	10	61.0	13.0	4.0	80		1883	Reading, Pa.	Washington, D. C.
161819	K. P. D. G.	St. s.	VALLEY FORGE	558	352	158.0	29.0	18.0			1898	Wilmington, Del.	Philadelphia, Pa.
161808		St. p.	Valley Gem	156	156	125.2	26.4	4.2			1897	Marietta, Ohio	Wheeling, W. Va.
24360		St. p.	Valley Girl	429	350	168.0	29.0	7.8			1851	New York, N. Y.	New York, N. Y.
161814		St. p.	Valley King	5	5	37.0	9.6	3.2			1898	Memphis, Tenn.	Memphis, Tenn.
161613		St. p.	Valley Queen	410	410	192.0	35.8	5.6			1889	Jeffersonville, Ind.	New Orleans, La.
161824		St. p.	Valley Queen	182	73	85.6	18.0	3.2			1898	Independence, Oreg.	Portland, Oreg.
25958		St. s.	Valora	14	9	45.3	10.6	5.4	20		1879	Richmond, Me.	Boston, Mass.
161804		St. s.	Valvoline	87	59	81.2	24.3	7.3			1897	Athens, N. Y.	New York, N. Y.
161668	K. J. W. R.	St. y.	Vamoose	63	31	108.7	12.6	9.0			1891	Bristol, R. I.	Do.
161700		St. p.	Van Buren	69	41	73.0	18.0	4.0			1893	Van Buren, Ark.	Memphis, Tenn.
161601		St. s.	Vanceboro	91	52	93.0	19.9	4.0			1888	Vanceboro, N. C.	Newbern, N. C.
161695		St. y.	Vanoluse	16	8	55.0	11.0	4.0			1887	East Boston, Mass.	Rockport, Me.
25516		St. p.	Van Corlear the Trumpeter	236	196	136.0	22.0	6.0	248		1860	Greenpoint, N. Y.	Baltimore, Md.
161717		St. p.	Vancouver	211	157	108.0	32.0	7.0			1893	Portland, Oreg.	Portland, Oreg.
25855		St. s.	Vanderbilt	1,302	1,157	223.2	34.0	14.4			1871	Port Huron, Mich.	Buffalo, N. Y.
161537		St. s.	VANGUARD	80	40	81.0	17.2	9.0			1885	Pittsburg, Pa.	Pittsburg, Pa.

† Formerly st. s. Little Giant.
 ‡ Formerly st. p. Alex Martin.
 § Formerly st. s. Charles Pearson.
 ¶ Formerly British st. s. Unionist.

* Formerly } a st. s. Union.
 † Formerly } b U. S. S. Unit.
 ‡ Formerly st. y. } a Judy.
 § Formerly } b Althea.

* Formerly st. s. Golden Eagle.
 † Formerly st. p. Joseph Nixon.
 ‡ Formerly st. p. O. & C. R. R. Ferry No. 2.
 § Formerly st. p. Thomas Hunt.

† Estimated.
 ‡ Gasoline.
 § Naphtha
 || Electric engine.

MERCHANT STEAM VESSELS OF THE UNITED STATES—Continued.

Official No.	Signal letters.	Rig.	Name of vessel.	Gross tonnage.	Net tonnage.	Length.	Breadth.	Depth.	Nominal horsepower.	Indicated horsepower.	When built.	Where built.	Home port (where permanent document issues).
						Feet.	Feet.	Feet.					
161800		St. s.	Vaquero	12	8	45.6	10.2	2.9			1897	Tres Palacios, Tex.	Port Lavaca, Tex.
161714		St. bge.	Varina	117	106	90.0	22.5	6.5			1893	Penngrove, N. J.	New York, N. Y.
25672		St. s.	Varuna	64	32	81.0	18.2	8.4			1864	New Brunswick, N. J.	Philadelphia, Pa.
161708		St. y.	Varuna	57	28	81.4	16.1	8.4			1893	Boston, Mass.	New York, N. Y.
161765		St. s.	VEGA	230	123	143.0	32.0	3.5	140	160	1895	Sacramento, Cal.	San Francisco, Cal.
25949		St. y.	Vedette	93	53	104.8	18.8	9.5	20		1878	Newburg, N. Y.	New York, N. Y.
161706		St. s.	Venezuela	2,143	1,734	301.2	38.5	21.1			1893	Cleveland, Ohio	Cleveland, Ohio.
161787		St. y.	Velma	9	8	53.0	9.9	4.0			1896	Philadelphia, Pa.	Philadelphia, Pa.
161519		St. s.	Velnette	13	11	49.4	9.4	3.7			1883	Tarrytown, N. Y.	Jacksonville, Fla.
161684		St. y.	Velthra	21	10	55.0	12.5	5.5	150		1892	Boston, Mass.	Providence, R. I.
161759		St. y. †	Venezia	28	19	70.7	10.7	4.5			1895	Morris Heights, N. Y.	New York, N. Y.
161616	K. G. S. M.	St. shp.	^a Venezuela	2,842	2,037	303.6	40.2	20.5			1889	Philadelphia, Pa.	Wilmington, Del.
161786		St. s.	Venezuela	2,125	1,733	263.3	40.7	20.3			1897	West Bay City, Mich.	Duluth, Minn.
127016	K. L. T. V.	St. y.	¹ Venice	60	41	92.6	13.7	8.0			1893	Ithaca, N. Y.	Oswego, N. Y.
161526		St. p.	Venice	43	31	87.6	16.2	2.8			1884	Pittsburg, Pa.	Pittsburg, Pa.
107015		St. s.	² Venture	13	8	46.0	10.4	3.0		85	1893	Chicago, Ill.	Chicago, Ill.
161520		St. y.	Venture	21	16	60.3	12.1	3.4	20		1883	New York, N. Y.	New York, N. Y.
161541		St. p.	Venus	49	49	90.0	18.0	3.6			1885	Pittsburg, Pa.	Wheeling, W. Va.
161718		St. s.	Venus	55	27	71.7	17.8	8.3	75		1893	Baltimore, Md.	Baltimore, Md.
161621		St. s.	Vera	10	5	47.6	10.0	4.4	126		1886	Ludington, Mich.	Milwaukee, Wis.
161781		St. s.	Vera	30	11	54.4	15.0	4.4			1896	Handsboro, Miss.	Shieldsboro, Miss.
161813		St. p.	Vera	27	8	48.5	14.3	3.7			1898	Seattle, Wash.	Seattle, Wash.
161792		St. y.	VERGANA	128	87	125.7	17.8	9.3			1897	Newburg, N. Y.	New York, N. Y.
25845		St. p.	Vermont	1,124	1,011	261.4	36.0	9.5			1871	Shelburne, Vt.	Burlington, Vt.
161750		St. p.	Vermont	810	660	156.0	36.6	13.3	2,000		1895	Chester, Pa.	New York, N. Y.
161555		St. p.	Verne Swain	134	134	122.0	22.6	5.0			1886	Stillwater, Minn.	Rock Island, Ill.
161681		St. p.	Vernie Mac	122	122	127.0	24.7	4.9	160		1892	Wabasha, Minn.	St. Paul, Minn.
161794		St. p.	Vernon Mac	61	61	95.6	20.8	4.4			1897	Geneva, Ala.	Pensacola, Fla.
161671		St. p.	Verona	6	6	43.2	11.0	2.0			1891	Depeu, Ill.	Memphis, Tenn.
161560		St. s.	Veronica	1,093	880	202.0	34.8	18.0			1886	Milwaukee, Wis.	Niagara Falls, N. Y.
25833		St. s.	Vesper	331	292	145.6	22.1	8.1	91		1871	Wilmingon, Del.	Philadelphia, Pa.
161757		St. s.	Vesper	16	11	43.0	12.0	4.0		12	1895	Lowell, Mass.	Newburyport, Mass.
161703		St. s.	Vesta	58	29	75.0	17.7	7.6	85		1892	Baltimore, Md.	Boston, Mass.
161713		St. y.	Vesta	70	45	87.6	15.5	8.7			1893	Brooklyn, N. Y.	New York, N. Y.
161716		St. s.	Vesta	11	5	45.1	7.5	3.5	25		1892	Boston, Mass.	Newburyport, Mass.
25929		St. s.	Vester	81	55	96.0	18.4	7.3	70		1876	Boothbay, Me.	Greenport, N. Y.
11474		St. p.	³ Victor	188	138	120.0	24.6	7.3			1854	Athens, N. Y.	New York, N. Y.
17159		St. s.	Victor	46	29	69.4	22.0	3.8			1866	Marcushook, Pa.	Camden, N. J.
25916		St. c. bt.	Victor	101	73	99.1	17.4	7.0			1875	Lockport, Ill.	Chicago, Ill.
25952		St. y.	Victor	14	10	44.0	20.0	3.7			1878	Wilmingon, Del.	Philadelphia, Pa.
161702		St. s.	Victor	20	10	52.4	13.0	4.6	35		1893	Scranton, Miss.	Shieldsboro, Miss.
161707		St. s.	Victor	55	43	59.0	15.0	5.7			1893	Tacoma, Wash.	Pt. Townsend, Wash.
161746		St. p.	Victor	138	138	138.5	26.0	4.6			1894	Monteith Land'g, W. Va.	Wheeling, W. Va.
161793		St. s.	Victor	26	18	63.2	13.5	4.4			1897	Vergennes, Vt.	Burlington, Vt.
161799		St. s.	Victor	13	11	43.0	12.3	4.4			1897	Toledo, Ohio	Toledo, Ohio.
25868		St. s.	Victoria	192	116	96.3	28.0	10.4	250		1872	Detroit, Mich.	Detroit, Mich.
95532		St. s.	⁵ Victoria	77	38	82.1	17.5	8.8			1878	Camden, N. J.	Albany, N. Y.
161807		St. p.	Victoria	12	12	47.5	11.0	2.4			1897	Ashwood, La.	Vicksburg, Miss.
161811		St. p.	Victoria	718	409	176.1	35.4	5.9			1898	Seattle, Wash.	New York, N. Y.
161820		St. p.	Victoria	55	30	75.0	20.5	5.0			1897	St. Michael, Alaska.	St. Michael, Alaska.
161826	K. N. R. M.	St. s.	⁶ Victoria	3,502	2,112	361.1	40.1	19.0			1870	Dumbarton, Scotland	Tacoma, Wash.
161655	K. J. N. T.	St. s.	Victorian	1,503	809	242.3	36.0	15.5			1891	Portland, Oreg.	Portland, Oreg.
161502		St. s.	Victorine	12	8	54.0	10.3	3.0			1882	Clayton, N. Y.	Savannah, Ga.
161644		St. s.	Victorine Alert	52	49	70.0	15.6	5.3			1886	Lake Arthur, La.	Brashear, La.
161758		St. s.	VICTORY	3,774	3,339	387.5	48.3	22.5		1,600	1895	Chicago, Ill.	Cleveland, Ohio.
161829		St. p.	Vienna	176	176	155.0	26.0	4.5			1898	Columbus, Miss.	Mobile, Ala.
161643	K. H. S. N.	St. shp.	VIGILANCIA	4,115	2,934	321.8	45.2	16.5	3,000		1890	Chester, Pa.	New York, N. Y.
25879		St. s.	Vigilant	20	10	48.0	13.8	5.1			1873	Brooklyn, N. Y.	Do.
85762		St. s.	⁷ Vigilant β	177	88	107.0	21.0	12.6	350		1883	Philadelphia, Pa.	San Francisco, Cal.
140592		St. p.	⁸ Vigilant	48	24	64.8	17.5	7.4			1882	Kingston Point, N. Y.	New York, N. Y.
161614		St. s.	Vigilant	129	129	112.0	25.0	3.5			1889	Pittsburg, Pa.	Pittsburg, Pa.
161735		St. s.	Vigilant	15	7	47.5	12.0	5.2	140		1894	Boston, Mass.	Provincetown, Mass.
161743		St. s.	Vigilant	50	34	58.4	14.7	9.3			1894	Ballard, Wash.	Pt. Townsend, Wash.
161767		St. s.	Vigilant	372	253	128.0	24.5	12.0			1896	Port Huron, Mich.	Buffalo, N. Y.
161796		St. s.	Vigilant	21	15	55.4	12.7	5.6			1897	Alexandria, Va.	Washington, D. C.
161835		St. s.	Vigilant	79	71	92.6	16.7	5.2			1894	Philadelphia, Pa.	Philadelphia, Pa.
161810		St. p.	Vigo No. 2	19	16	30.0	10.0	6.6			1897	Plow Handle Bend, Ind.	Louisville, Ky.
115780		St. s.	⁹ Viking	77	38	89.0	18.0	9.0			1881	Camden, N. J.	New York, N. Y.
161521		St. y.	^γ Viking	141	71	125.6	20.6	10.0			1883	Chester, Pa.	Do.

¹ Formerly st. y. Clara.
² Formerly st. s. Abyssinia.
³ Formerly st. p. Henry Smith.
⁴ Formerly st. s. Margaret Ann.

⁵ Formerly st. s. Hercules.
⁶ Formerly British st. s. (a Parthia.
⁷ Formerly st. p. Victoria.
⁸ Formerly st. s. George W. Fride, Jr.

⁹ Formerly st. s. Louie.
^α Formerly st. s. S. J. Lennox.
^β U. S. S. Panther, April 16, 1898.
^γ U. S. S. Vigilant, April 18, 1898.

^δ U. S. S. Viking, April 21, 1898.
[†] Estimated.
[‡] Naphtha.
^{||} Gasoline.

MERCHANT STEAM VESSELS OF THE UNITED STATES—Continued.

Official No.	Signal letters.	Rig.	Name of vessel.	Gross tonnage.	Net tonnage.	Length.	Breadth.	Depth.	Nominal horsepower.	Indicated horsepower.	When built.	Where built.	Home port (where permanent document issues).
161556	St. y.	Viking.....	18	6	Feet. 45.2	Feet. 10.6	Feet. 5.1	1886	Bath, Me.....	Portland, Me.
161612	St. a.	Viking.....	1,117	943	217.4	37.1	15.0	4	1889	Buffalo, N. Y.....	Port Huron, Mich.
161731	St. a.	Viking.....	234	192	114.0	24.0	10.0	230	1894	Wilmington, Del.....	Wilmington, Del.
161755	St. y.†	Viking.....	7	6	31.8	8.0	4.1	17	1895	Boston, Mass.....	Boston, Mass.
26865	St. s.	Vim.....	36	18	58.9	16.5	7.0	1872	South Boston, Mass.....	Do.
161575	St. s.	Vim.....	22	11	50.6	17.3	4.3	185	1887	East Providence, R. I.....	Philadelphia, Pa.
161690	St. a.	Vinal Haven.....	149	74	84.6	22.7	7.6	250	1892	Searsport, Me.....	Rockland, Me.
81643	*St. p.	Vinennes.....	47	47	100.0	23.6	9.0	1899	Higginsport, Ohio.....	Cincinnati, Ohio.
161831	St. a. †	Vindex.....	11	7	41.2	12.2	3.6	1898	Bridgeport, Conn.....	Bridgeport, Conn.
150747	K. M. W. T.	St. y.	Vinita.....	46	31	74.9	13.2	3.3	1897	New York, N. Y.....	New York, N. Y.
161564	St. y.	Vint.....	15	10	44.7	11.2	4.0	15	1887	Peekskill, N. Y.....	Philadelphia, Pa.
80842	*St. p.	Vint Stillings.....	177	177	131.6	31.0	4.8	1881	Metropolis, Ill.....	Omaha, Nebr.
107183	K. N. G. S.	St. y.	Viola.....	97	53	108.6	16.1	8.7	300	1895	South Boston, Mass.....	New York, N. Y.
161527	K. D. B. R.	St. y.	Viola.....	25	13	63.7	12.3	3.6	1884	New York, N. Y.....	Boston, Mass.
161558	St. a.	Viola.....	9	6	44.5	9.8	2.6	16	1886	Delawanna, N. J.....	Norfolk, Va.
161606	St. a.	Viola.....	80	16	60.8	14.0	5.5	1889	Saugatuck, Mich.....	Buffalo, N. Y.
161752	St. a.	Viola.....	6	5	29.5	8.3	2.2	6	1895	Coles Island, S. C.....	Charleston, S. C.
161566	St. a.	Violet.....	12	6	34.7	12.5	4.2	1887	Seattle, Wash.....	Pt. Townsend, Wash.
161617	St. a.	Violet.....	9	9	47.8	12.6	5.6	30	1890	Benton Harbor, Mich.....	Grand Haven, Mich.
161762	St. s.	Violet H.....	18	7	58.2	13.2	4.2	1895	Hartville, La.....	New Orleans, La.
100509	St. s.	Violet H. Raber.....	50	25	81.6	16.0	7.0	1891	Manitowoc, Wis.....	Chicago, Ill.
161709	St. s.	Violetta.....	55	27	69.1	18.8	7.9	1893	Athens, N. Y.....	New York, N. Y.
161815	St. a.	Vira Rial.....	19	12	46.5	9.9	5.0	1894	Oshkosh, Wis.....	Seattle, Wash.
25668	St. s.	Virginia.....	59	29	70.5	21.0	5.5	50	1860	Philadelphia, Pa.....	Norfolk, Va.
25955	St. p.	Virginia.....	665	590	251.0	34.7	7.9	800	1879	Wilmington, Del.....	Baltimore, Md.
161525	St. s.	Virginia.....	83	46	70.5	18.0	5.5	60	1884	New Haven, Conn.....	Bridgeport, Conn.
161654	St. s.	Virginia.....	1,606	979	269.2	38.3	12.8	1891	Cleveland, Ohio.....	Milwaukee, Wis.
161712	St. s.	Virginia.....	99	72	95.2	18.5	9.2	200	1893	Bordentown, N. J.....	Tappanhook, Va.
161720	St. y.	Virginia.....	5	5	37.0	8.0	3.2	1892	New York, N. Y.....	St. Louis, Mo.
161761	*St. p.	Virginia.....	628	628	235.4	40.0	2.0	1895	Cincinnati, Ohio.....	Pittsburg, Pa.
161775	St. p.	Virginia.....	667	156.0	156.0	36.6	13.3	600	1896	Chester, Pa.....	New York, N. Y.
161791	St. s.	Virginia.....	21	14	72.4	10.8	4.3	1897	Alexandria Bay, N. Y.....	Cape Vincent, N. Y.
161595	St. a.	Virginia Dare.....	187	129	100.0	20.6	6.0	155	1888	Wilmington, Del.....	New York, N. Y.
25884	St. s.	Virginia Ehrman.....	71	35	90.0	18.8	8.3	292	1873	Baltimore, Md.....	Baltimore, Md.
25876	St. s.	Virginia Jackson.....	52	26	77.9	18.5	7.7	1873	Philadelphia, Pa.....	New York, N. Y.
161516	St. y.	Vision.....	45	32	87.5	16.3	5.4	1883	Greenpoint, N. Y.....	Do.
161586	St. y.	Vita.....	69	48	86.0	18.0	6.8	1888	Trenton, Mich.....	Detroit, Mich.
161501	St. s.	Viva.....	30	17	70.4	14.5	5.2	1882	Chicago, Ill.....	Chicago, Ill.
161599	St. y.	Viva.....	38	22	75.1	13.0	7.8	1883	Bristol, R. I.....	New York, N. Y.
161763	*St. p.	Vivian.....	75	75	90.0	21.0	3.5	165	1896	Lyons, Iowa.....	Rock Island, Ill.
161812	St. a.	Vivian.....	11	7	40.8	9.5	4.7	1898	Portland, Me.....	Portland, Me.
110275	St. y.	Volanta.....	32	24	82.0	11.1	5.9	104	1875	Buffalo, N. Y.....	Chicago, Ill.
161747	St. y.	Volante.....	5	5	45.1	9.7	5.0	1894	Portland, Me.....	Boston, Mass.
161584	St. s.	Volga.....	19	9	48.3	13.3	4.4	1888	Astoria, Ore.....	Pt. Townsend, Wash.
161727	St. s.	Volga.....	71	48	67.0	16.4	4.0	1894	Portland, Ore.....	Portland, Ore.
161574	St. a.	Volunteer.....	97	48	85.0	20.1	8.0	1887	Philadelphia, Pa.....	Baltimore, Md.
161578	St. a.	Volunteer.....	64	32	72.0	18.8	8.5	1888	Bordentown, N. J.....	New York, N. Y.
161580	St. s.	Volunteer.....	92	46	83.5	20.5	9.5	122	1888	Tottenville, N. Y.....	Do.
161591	St. a.	Volunteer.....	34	17	58.0	10.0	5.0	1887	Fort Howard, Wis.....	Milwaukee, Wis.
161592	St. s.	Volunteer.....	1,944	1,506	270.8	41.6	20.4	1888	Trenton, Mich.....	Cleveland, Ohio.
161605	St. a.	Volunteer.....	20	12	49.0	10.6	4.0	20	1888	Ludington, Mich.....	Milwaukee, Wis.
161649	*St. p.	Volunteer.....	168	168	137.8	24.3	4.3	150	1891	Lechaire, Iowa.....	Rock Island, Ill.
161674	*St. p.	Volunteer.....	813	221	149.0	25.0	4.2	1891	Pittsburg, Pa.....	Pittsburg, Pa.
161738	St. s.	Volunteer.....	79	65	92.6	16.7	5.2	150	1894	Philadelphia, Pa.....	Norfolk, Va.
161832	*St. p.	Volunteer.....	40	25	51.0	12.6	8.0	1898	Footner, Wash.....	Great Falls, Mont.
161543	*St. p.	Voyager.....	213	148	134.4	23.8	4.1	1885	Pittsburg, Pa.....	Pittsburg, Pa.
25874	St. a.	Vulcan.....	250	223	121.6	23.0	7.9	108	1842	New York, N. Y.....	Bridgeport, Conn.
157076	St. a.	Vulcan.....	62	31	78.8	17.6	7.9	1882	Athens, N. Y.....	Baltimore, Md.
161610	St. a.	VULCAN.....	1,759	1,366	260.0	36.0	19.5	1889	Cleveland, Ohio.....	Cleveland, Ohio.
161658	St. y.	Vulcan.....	19	12	68.2	10.9	4.0	1891	Detroit, Mich.....	Cleveland, Ohio.
161698	*St. p.	Vulcan.....	827	219	144.0	26.0	7.0	1892	Portland, Ore.....	Portland, Ore.
161838	*St. p.	Vulcan.....	193	122	135.0	24.0	4.0	1899	Brownsville, Pa.....	Pittsburg, Pa.
W.													
81222	St. y.	W. B.....	50	36	87.5	12.7	6.1	100	1889	Poughkeepsie, N. Y.....	Cape Vincent, N. Y.
107006	St. p.	W. B. Calderwood.....	85	85	112.0	24.5	4.6	1893	Cincinnati, Ohio.....	Cincinnati, Ohio.
26860	St. s.	W. B. Castle.....	172	110	114.5	20.5	11.0	275	1882	Cleveland, Ohio.....	Duluth, Minn.
80827	St. p.	W. B. Duncan.....	575	575	201.0	45.0	7.4	1881	Jeffersonville, Ind.....	Cairo, Ill.
81391	St. a.	W. B. Morley.....	1,747	1,565	240.0	42.5	20.9	1892	Marine City, Mich.....	Port Huron, Mich.
81649	*St. p.	W. C. Bradley.....	175	175	163.0	26.1	3.9	1898	Columbus, Ga.....	Apalachicola, Fla.
81564	St. p.	W. C. Hite.....	641	404	156.0	36.0	6.0	1897	Jeffersonville, Ind.....	Louisville, Ky.

† Formerly *st. p. White Oak.
 † Formerly st. y. Punjab.
 † Formerly st. s. Willie Cade.

† Formerly st. y. Alcedo.
 † Formerly st. s. Ivy M. Leatham.
 † Formerly st. s. Governor Hamilton.

† Formerly st. s. Rosaline.
 † Formerly st. s. D. L. Flanagan.
 † Formerly *st. p. Alex. Montgomery No. 2.

† Estimated.
 † Naphtha.
 † Gasoline.

‡ Composite.

MERCHANT STEAM VESSELS OF THE UNITED STATES—Continued.

Official No.	Signal letters.	Rig.	Name of vessel.	Gross tonnage.	Net tonnage.	Length.	Breadth.	Depth.	Nominal horsepower.	Indicated horsepower.	When built.	Where built.	Home port (where permanent document issues).
26893		St. a.	W. D. Cushing	39	16	Feet. 62.3	14.2	Feet. 6.6	100		1868	Cleveland, Ohio	Cleveland, Ohio.
81535		St. a.	W. D. REES	3,760	2,992	396.4	45.0	23.6			1896	do	Do.
80361		St. a.	W. E. Gladwish	121	60	110.8	27.0	9.0			1873	Philadelphia, Pa.	New York, N. Y.
80846		St. a.	W. E. Street	104	52	102.0	22.0	9.3			1881	do	Albany, N. Y.
81000		*St. p.	W. F. Niebet	576	576	200.0	35.0	6.1			1883	Jeffersonville, Ind.	Cincinnati, Ohio.
80028		St. s.	W. F. Taylor	63	31	62.0	13.0	7.6	85		1887	Richmond, Va.	Newbern, N. C.
81542		St. s.	W. G. Butman	25	12	53.3	15.4	6.5			1896	East Boothbay, Me.	Rockland, Me.
81434		St. s.	W. G. Harrow	47	22	85.0	19.0	9.2			1893	Port Huron, Mich.	Chicago, Ill.
81617		St. s.	W. G. Mason	90	54	84.0	20.5	10.5			1898	do	Port Huron, Mich.
81403		St. s.	W. G. WILMOT	150	78	99.0	23.3	11.0			1892	West Bay City, Mich.	Pittsburg, Pa.
89759		St. s.	W. H. Bentley	33	16	57.6	14.0	6.7			1880	Brooklyn, N. Y.	New York, N. Y.
81285		St. a.	W. H. Brewer	32	25	57.7	12.2	4.0			1882	Charlotte, N. Y.	Rochester, N. Y.
80833		St. s.	W. H. Doan	31	11	41.9	12.2	6.2	149		1881	Lorain, Ohio	Chicago, Ill.
81699		*St. p.	W. H. Evans	720	408	182.5	32.0	6.2			1898	Ballard, Wash.	Baltimore, Md.
81382		St. s.	W. H. GILBERT	2,830	2,209	328.0	30.1	20.5			1892	West Bay City, Mich.	Detroit, Mich.
81593		*St. p.	W. H. Grapevine	293	252	142.6	30.1	3.6			1898	Mound City, Ill.	St. Louis, Mo.
81291		St. s.	W. H. Harrison	91	52	92.0	20.1	6.8	40		1890	Alsea, Oreg.	Astoria, Oreg.
81325		St. s.	W. H. Hill	14	7	45.6	11.9	4.2	20		1886	Erie, Pa.	Erie, Pa.
81637		St. s.	W. H. Meyer	94	44	89.0	24.0	11.2			1899	Benton Harbor, Mich.	Milwaukee, Wis.
28023		St. s.	W. H. Mohler	36	18	55.5	14.8	6.0			1864	Philadelphia, Pa.	Washington, D. C.
81429		St. s.	W. H. Moore	10	6	45.2	11.2	5.1			1893	Port Clinton, Ohio	Cleveland, Ohio.
81019		*St. p.	W. H. Osborn	810	819	285.0	45.0	6.0			1884	Jeffersonville, Ind.	Paducah, Ky.
81253		St. s.	W. H. Sawyer	746	581	291.2	37.0	13.0			1894	West Bay City, Mich.	Boston, Mass.
80266		St. s.	W. H. Scott	9	5	50.1	13.2	4.3			1872	Portland, Me.	New York, N. Y.
81218		St. s.	W. H. Simpson	49	27	63.3	18.1	7.7	187		1889	Sheboygan, Wis.	Milwaukee, Wis.
81220		St. s.	W. H. Steadman	15	7	46.0	9.6	3.0	18		1889	Houston, Tex.	Galveston, Tex.
81376		*St. p.	W. H. Whitesman	31	31	71.0	17.0	3.2			1892	Newport, Ky.	Cincinnati, Ohio.
81204		St. s.	W. I. Babcock	63	31	71.5	24.4	10.6	60		1888	Buffalo, N. Y.	Buffalo, N. Y.
81112		St. s.	W. J. Carter	225	171	122.0	13.0	9.6			1868	Milwaukee, Wis.	Grand Haven, Mich.
81474		St. s.	W. J. Hingston	23	18	52.8	16.5	5.6			1864	Buffalo, N. Y.	Erie, Pa.
81368		St. s.	W. J. Latta	18	18	59.8	16.5	5.0			1892	Wilmington, Del.	Philadelphia, Pa.
81133		St. s.	W. J. McCarter	43	21	47.9	11.1	4.3			1866	Erie, Pa.	Erie, Pa.
26841		St. s.	W. L. Ewing	18	9	71.3	14.6	6.6			1868	Chicago, Ill.	Chicago, Ill.
80196		St. s.	W. L. Wetmore	810	700	213.7	33.4	12.0	600		1871	Cleveland, Ohio	Cleveland, Ohio.
81040		*St. p.	W. M. Brook	12	8	55.0	17.0	3.0			1898	St. Aubert, Mo.	St. Louis, Mo.
80796		St. s.	W. M. Wood	58	29	74.4	17.0	7.0	200		1862	Philadelphia, Pa.	New Orleans, La.
81398		St. s.	W. N. Peckham	17	8	43.0	18.2	6.2			1892	Buffalo, N. Y.	Buffalo, N. Y.
81520		*St. p.	W. O. Hnghart	67	57	73.4	18.8	8.8	200		1894	Conway, Mich.	Cincinnati, Ohio.
81613		St. s.	W. P. Fuller	49	21	76.5	18.8	5.3			1898	Benicia, Cal.	San Francisco, Cal.
81447		St. s.	W. P. Ketchum	946	759	225.0	37.0	12.6			1893	West Bay City, Mich.	Chicago, Ill.
81024		St. s.	W. P. Thew	206	168	132.5	24.2	8.3			1894	Lorain, Ohio	Port Huron, Mich.
81428		St. s.	W. R. Beckman	12	6	45.0	11.0	4.0			1892	Erie, Pa.	Erie, Pa.
81602		*St. p.	W. R. Graham	137	86	125.0	24.0	4.0			1898	Pittsburg, Pa.	Pittsburg, Pa.
81120		St. s.	W. R. Rafford	744	546	184.8	34.0	12.2			1886	West Bay City, Mich.	Detroit, Mich.
81551		*St. p.	W. S. Cook	724	458	161.8	35.9	6.3			1896	Savannah, Ga.	Savannah, Ga.
81623		*St. p.	W. S. STRATTON	94	51	75.0	16.0	3.1			1898	Seattle, Wash.	St. Michael, Alaska.
81443		St. s.	W. T. Daggrett	33	25	71.4	14.6	3.0			1893	Port Caswell, N. C.	Wilmington, N. C.
81605		*St. p.	W. T. Gallahar	27	27	77.0	14.0	2.7			1898	Kingston, Tenn.	Chattanooga, Tenn.
81525		*St. p.	W. T. Scovell	244	154	160.0	31.0	8.0			1895	Jeffersonville, Ind.	New Orleans, La.
81479		St. p.	W. T. Harwell	33	24	72.9	15.9	3.8	180		1894	Nashville, Tenn.	Memphis, Tenn.
80754		St. p.	W. V. Wilson	620	494	163.0	30.0	8.0			1890	Keyport, N. J.	Port Amboy, N. J.
80987		St. a.	W. W. Graham	99	44	59.0	15.0	6.0	50		1883	Philadelphia, Pa.	Philadelphia, Pa.
81209		St. p.	W. W. Neff	60	44	66.0	24.0	5.5			1879	Oshkosh, Wis.	Milwaukee, Wis.
80864		*St. p.	W. W. O'Neil	778	778	201.0	42.2	8.0			1894	Pittsburg, Pa.	Pittsburg, Pa.
81471		St. s.	W. & J. Connell	42	21	64.4	15.7	6.3			1894	Buffalo, N. Y.	Oswego, N. Y.
100168		St. a.	W. Freeland Dalzell	81	55	78.6	18.2	6.5			1875	Philadelphia, Pa.	New York, N. Y.
81638	K. N. V. D.	St. s.	WABASH	163	111	91.0	20.0	10.5	350		1899	do	New York, N. Y.
81527		*St. p.	Wabasha	44	28	60.8	22.0	2.9	40		1894	Wabasha, Minn.	Charleston, S. C.
126584		St. y.	Wabeno	38	28	66.8	12.0	5.4	100		1899	East Boston, Mass.	New York, N. Y.
81322		St. a.	Wachusett	59	40	92.4	15.9	7.2			1891	Newburg, N. Y.	do.
81544	K. M. S. L.	St. y.	Wachusett	87	77	77.4	21.5	6.9			1896	New York, N. Y.	Newark, N. J.
80641		St. s.	Wadsworth	59	40	92.4	15.9	7.2			1896	New York, N. Y.	Fernandina, Fla.
81346	K. L. S. J.	St. y.	WADSWA	113	72	96.9	20.6	6.9	246		1877	Charleston, S. C.	New York, N. Y.
81361		St. p.	Wadswa Hampton	246	151	158.8	20.8	11.0			1891	Cleveland, Ohio.	New York, N. Y.
126382	K. N. M. T.	St. y.†	Waikiki	32	23	66.0	13.6	3.6			1892	Silver Springs, Fla.	Jacksonville, Fla.
81085		St. p.	Wakefield	18	15	49.6	9.1	6.6			1886	Cambridge, Md.	New York, N. Y.
80765		St. s.	Waldo A. Avery	571	465	180.8	28.1	9.6	1350		1885	Wilmington, Del.	Washington, D. C.
80639	J. V. L. P.	St. ship.	Walla Walla	70	68	78.8	18.8	9.6	85		1880	Bay City, Mich.	Duluth, Minn.
81445		St. s.	Wallace B. Flint	3,069	2,168	310.0	40.6	30.3			1893	Chester, Pa.	New York, N. Y.
81221		St. s.	Waller	99	49	75.5	21.9	9.6			1893	Wilmington, Del.	do.
81233		St. a.	Wallowa	56	28	80.6	14.9	7.2	60		1887	Buffalo, N. Y.	Buffalo, N. Y.
80897		St. a.	Wallula	184	92	111.6	23.9	11.6			1889	Portland, Oreg.	Seattle, Wash.
				1,924	1,415	260.2	39.8	21.9	1,850		1882	Cleveland, Ohio	Cleveland, Ohio.

† Formerly { a) st. s. J. G. Loane.
 b) U. S. S. Zeta.
 c) st. s. Zeta.

‡ Formerly st. a. Indian.
 § Formerly st. y. Countess.
 ¶ Formerly st. y. Canvas Back.

† Estimated.
 ; Naphtha.

MERCHANT STEAM VESSELS OF THE UNITED STATES—Continued.

Official No.	Signal letters.	Rig.	Name of vessel.	Gross tonnage.	Net tonnage.	Length.	Breadth.	Depth.	Nominal horsepower.	Indicated horsepower.	When built.	Where built.	Home port (where permanent document issues).
81644	St. s.	WALLULA	167	85	99.6	22.7	12.6	1899	San Francisco, Cal.	Portland, Oreg.
81223	St. s.	Walrus	18	12	36.2	9.4	4.2	1889	do	Kodiak, Alaska.
81601	St. p.	Walsh	552	348	150.2	32.0	5.0	1898	Port Blakeley, Wash.	Portland, Wash.
81004	St. c. bt.	Walston	132	97	95.3	17.8	9.0	1883	Buffalo, N. Y.	Bridgeton, N. J.
81278	St. s.	Walter	32	16	53.6	16.2	7.1	50	1890	Baltimore, Md.	Baltimore, Md.
81320	St. s.	Walter D.	136	123	101.6	27.0	5.8	120	Toledo, Ohio.	Toledo, Ohio.
81541	St. s.	Walter J.	9	6	29.4	8.4	4.2	1896	Tonawanda, N. Y.	Buffalo, N. Y.
81297	St. s.	Walter Adams ..	271	175	133.0	24.3	12.8	1890	Noank, Conn.	Greenport, N. Y.
26527	St. p.	Walter Brett ..	671	465	213.6	27.5	8.4	Brooklyn, N. Y.	Albany, N. Y.
80904	St. s.	Walter Cryeler ..	26	22	64.8	12.7	4.4	20	Buffalo, N. Y.	Grand Haven, Mich.
1858	St. s.	Walter Hackett ..	44	22	68.5	16.8	7.8	1868	Empire City, Oreg.	San Francisco, Cal.
26843	St. s.	Walter Ross ..	24	16	61.0	12.8	5.2	40	Philadelphia, Pa.	Bangor, Me.
81263	St. s.	Walter Vail ..	728	641	200.0	35.0	13.3	1890	West Bay City, Mich.	Milwaukee, Wis.
81456	St. s.	WALTER A. LUCKENBACH.	283	141	119.8	25.0	14.8	750	Camden, N. J.	New York, N. Y.
81642	St. s.	WALTER A. LUCKENBACH.	434	295	134.5	26.0	16.2	1899	Philadelphia, Pa.	Do.
126219	St. s.	Walter E. Sutton ..	41	20	58.2	16.2	7.0	1884	Camden, N. J.	Providence, R. I.
81214	St. s.	Walter H. Stone ..	35	17	64.2	16.5	6.7	1889	Sandusky, Ohio.	Sandusky, Ohio.
80737	St. s.	Walter J. Tice ..	39	19	65.0	17.0	7.0	1879	Newburg, N. Y.	New York, N. Y.
80973	St. s.	Walter L. Frost ..	1,322	1,203	235.7	36.9	12.9	1883	Detroit, Mich.	Ogdensburg, N. Y.
80948	St. s.	Walter P. Warren ..	14	7	42.0	14.0	4.5	1882	Bath, N. Y.	Albany, N. Y.
80476	St. s.	Walter W. Betts ..	28	13	50.6	14.0	6.5	1873	Athens, N. Y.	Perth Amboy, N. J.
81052	St. s.	Walter W. Richardson ..	22	13	47.6	13.0	5.9	1884	West Bay City, Mich.	Port Huron, Mich.
81618	St. p.	WALTHALL	16	8	48.0	8.0	4.0	1898	Meadowville, Va.	Richmond, Va.
81632	St. s.	WALTHAM	353	180	128.0	20.3	15.0	1898	Philadelphia, Pa.	Fall River, Mass.
81323	St. s.	Walton B.	32	16	62.2	15.5	6.6	1891	Duluth, Minn.	Duluth, Minn.
81155	St. y.	Wampanoag	28	14	56.1	12.0	8.2	1887	Brooklyn, N. Y.	Newport, R. I.
81075	St. y.	WANDA	111	55	128.5	16.8	10.8	1885	Greenpoint, N. Y.	New York, N. Y.
81377	St. y.	Wanda	20	13	60.8	12.6	4.4	1882	Detroit, Mich.	Detroit, Mich.
81444	St. p.	Wanda	197	98	92.3	27.8	4.0	1893	Augusta, Ga.	Savannah, Ga.
80729	St. s. hp.	Wanderer	531	265	157.2	28.2	9.6	300	Philadelphia, Pa.	New Orleans, La.
81275	St. s.	Wanderer	212	125	128.2	23.8	11.4	600	Port Blakeley, Wash.	Pt. Townsend, Wash.
81279	St. s.	Wanderer	14	8	39.7	9.8	3.4	150	Newton, Mass.	Charleston, S. C.
81312	St. s.	Wanderer	108	54	85.8	21.1	10.0	1890	Wilmingon, Del.	Newport News, Va.
81540	St. s.	Wanderer	281	161	124.5	26.8	8.3	1896	Tomkins Cove, N. Y.	New York, N. Y.
81590	St. p.	Wanderer	84	84	100.0	21.0	3.6	1897	Clinton, Iowa	Rock Island, Ill.
81225	St. y.	Wandle	14	10	51.5	9.0	4.4	1889	Nyack, N. Y.	New York, N. Y.
141000	St. y.	Waneka	22	12	55.0	10.7	5.6	1889	West Bay City, Mich.	Detroit, Mich.
81206	St. s.	Waneta	19	9	38.2	14.4	4.3	1888	City Island, N. Y.	Bridgeport, Conn.
81507	St. y.	WAPITT	83	57	100.2	13.2	5.8	1895	West Bay City, Mich.	Port Huron, Mich.
81272	St. y.	Waquoit	17	8	52.4	11.0	4.7	1887	Boston, Mass.	Hyannis, Mass.
81652	St. p.	War Eagle	747	498	250.0	38.0	6.0	1899	Madison, Ind.	St. Louis, Mo.
26508	St. p.	Warren	480	356	142.0	33.4	12.0	1859	Brooklyn, N. Y.	New York, N. Y.
80937	St. p.	Warren	816	816	144.0	37.6	7.0	1882	Cincinnati, Ohio.	New Orleans, La.
26642	St. s.	Warrior	60	31	67.0	16.0	6.0	1883	Philadelphia, Pa.	Baltimore, Md.
81057	St. s.	Warrior	88	44	91.6	22.2	10.0	1290	San Francisco, Cal.	Los Angeles, Cal.
80964	St. s.	Warwick	39	28	67.9	16.5	5.3	1883	New York, N. Y.	New York, N. Y.
81530	St. s.	Wash Gray	105	66	87.5	19.0	9.0	1896	Jeffersonville, Ind.	Louisville, Ky.
81416	St. p.	Wash Honshell ..	134	134	157.0	28.6	4.0	1892	Cincinnati, Ohio.	Cincinnati, Ohio.
81810	St. s.	Washington	1,248	697	246.0	46.0	15.5	1891	Wilmington, Del.	Washington, D. C.
81366	St. s.	Washington	1,247	918	193.2	46.5	15.4	1891	Chester, Pa.	New York, N. Y.
81438	St. s.	Washington	11	6	45.8	10.9	3.8	60	Chicago, Ill.	Mobile, Ala.
81511	St. y.	Washita	61	48	89.5	14.2	8.5	1895	Nyack, N. Y.	New York, N. Y.
81499	St. s. hp.	WASHTENAW	2,896	2,003	312.1	42.6	24.6	1887	West Hartlepool, Eng.	Do.
80875	St. s.	Wasp	17	17	51.0	12.5	3.5	1878	Pittsburg, Pa.	Vicksburg, Miss.
81257	St. s.	Wasp	25	15	50.9	14.0	5.2	42	90	Eagle Harbor, Wash.	Seattle, Wash.
81495	St. y. §	Watauga	19	18	43.1	14.1	4.3	1894	Brooklyn, N. Y.	New York, N. Y.
80719	St. s.	Watch Hill	26	26	71.0	14.4	5.2	50	Newburg, N. Y.	Do
81560	St. p.	Waterloo	25	25	58.0	16.4	2.8	20	20	Golconda, Ill.	Paducah, Ky.
80867	St. s.	Water Nymph	27	13	57.6	13.0	6.2	1881	San Francisco, Cal.	San Francisco, Cal.
80495	St. s.	Water Witch	11	5	48.0	10.3	4.4	1874	Greenbay, Wis.	Mobile, Ala.
80980	St. s.	Waubun	53	34	72.0	14.7	4.5	40	Chicago, Ill.	Detroit, Mich.
81184	St. s.	Wau Bun	63	31	72.0	16.0	8.3	1887	Manitowoc, Wis.	Milwaukee, Wis.
81610	St. p.	Waukesha	57	57	106.0	24.4	3.0	1898	Rush Point, La.	New Orleans, La.
126115	St. s.	Wau-kon	137	93	95.3	18.3	7.6	1883	Saugatuck, Mich.	Grand Haven, Mich.
81219	St. s.	Wave	35	23	68.5	15.0	5.3	150	Peekskill, N. Y.	Providence, R. I.
80432	St. s.	Waverly	1,104	989	191.2	33.7	13.4	460	Buffalo, N. Y.	Sandusky, Ohio.
81347	St. s.	Wawa	16	10	44.0	10.5	4.4	125	Fort Howard, Wis.	Marquette, Mich.
81324	St. s.	WAWATAM	1,856	1,528	266.0	38.2	19.6	1891	Cleveland, Ohio.	Do.
81047	St. y.	Wa Wa Yanda	13	7	47.5	12.5	3.9	1882	Noank, Conn.	New York, N. Y.
80919	St. s.	Wawenoc	40	20	61.0	15.1	6.4	1882	Wiscasset, Me.	Bath, Me.

1 Formerly { a st. p. Mary Benton.
 { b U. S. Q. M. D. Mary Benton.
 2 Formerly st. s. { a Alpha.
 { b Gov. Tilden.

3 Formerly st. s. Charles H. Fox.
 4 Formerly st. s. Laura.
 5 Formerly British st. s. hp. Oxford.
 6 Formerly st. s. Charles West.

a U. S. S. Uncas, May 5, 1898.
 † Estimated.
 ‡ Center wheel.
 § Gasolin.

MERCHANT STEAM VESSELS OF THE UNITED STATES—Continued.

Official No.	Signal letters.	Rig.	Name of vessel.	Gross tonnage.	Net tonnage.	Length.	Breadth.	Depth.	Nominal horsepower.	Indicated horsepower.	When built.	Where built.	Home port (where permanent document issues).
						Feet.	Feet.	Feet.					
145107		St. a	Wayne Isbell	81	15	70.0	14.4	5.9	50		1876	East Saginaw, Mich.	Port Huron, Mich.
80910		St. y.	Wayward	42	21	89.6	16.4	5.3			1882	Brooklyn, N. Y.	Detroit, Mich.
81439	K. L. R. C.	St. a.	Weeott	557	480	162.5	29.0	9.5	175	240	1893	Alameda, Cal.	San Francisco, Cal.
20505		St. a.	Welcome	21	10	47.0	16.5	6.0			1850	East Boston, Mass.	New York, N. Y.
80582		St. a.	Welcome	56	28	82.0	17.5	8.9			1876	Milwaukee, Wis.	Chicago, Ill.
80634		St. c. bt.	Welcome	93	65	100.4	17.5	6.6			1877	Chicago, Ill.	Do.
80675		St. a.	Welcome	806	239	120.0	25.0	8.0			1878	Fort Howard, Wis.	Milwaukee, Wis.
80886		St. a.	Welcome	22	11	64.8	16.3	5.6			1882	Chicago, Ill.	Memphis, Tenn.
81203		St. a.	Welcome	10	5	42.7	12.0	4.5		9	1888	Sheboygan, Wis.	Milwaukee, Wis.
81258		St. a.	Welcome	77	88	85.0	20.0	10.0			1890	do	Do.
81301		St. a.	Welcome	58	29	68.7	17.1	9.6	1150		1890	Buffalo, N. Y.	Duluth, Minn.
81492		St. s.	Welcome	212	129	80.0	21.0	9.5			1894	St. Clair, Mich.	Port Huron, Mich.
81589		St. p.	Welcome	45	28	70.0	14.5	4.5			1897	Greenville, Miss.	Memphis, Tenn.
80809		St. p.	Weldon	8	6	50.8	12.4	2.2	6		1881	Bluff Point, N. C.	Eleton, N. C.
81585		St. p.	Wellington	45	28	69.5	15.2	2.8			1897	Ford, Ky.	Louisville, Ky.
80763		St. p.	Wellington R. Burt	252	218	154.0	23.0	6.5	400		1877	East Saginaw, Mich.	Sandusky, Ohio.
81180		St. a.	Wemple	161	140	138.0	22.7	6.7			1888	Portsmouth, Va.	Norfolk, Va.
105828		St. a.	Wendell Goodwin	77	38	81.6	18.4	8.3	90		1879	Greenport, N. Y.	New York, N. Y.
81430		St. p.	Wenona	63	63	96.4	26.0	4.0			1893	Cincinnati, Ohio.	Cincinnati, Ohio.
80870		St. p.	Wenonah	439	317	145.0	30.0	7.8	360		1882	Wilmington, Del.	Camden, N. J.
81473		St. y.	WENONAH	10	10	65.0	8.0	3.0			1894	Pittsburg, Pa.	Pittsburg, Pa.
81624		St. p.	Weona	27	19	40.4	9.6	3.8			1898	St. Michael, Alaska	St. Michael, Alaska.
80704		St. a.	Wesley Stoney	30	15	66.8	15.0	6.0	28		1879	Yantacaw, N. J.	New York, N. Y.
81038		St. a.	Wesley A. Gove	70	35	74.5	18.5	8.0			1884	Boston, Mass.	Boston, Mass.
81161		St. p.	West Brooklyn	740	555	174.2	34.5	12.5	200		1887	Newburg, N. Y.	New York, N. Y.
81550		St. a.	Westchester	20	13	42.7	14.1	6.2			1896	Long Island City, N. Y.	Do.
81262		St. p.	West End	47	47	80.5	20.5	4.0			1890	Brownsville, Pa.	Wheeling, W. Va.
81446		St. a.	West Farms	19	9	44.6	13.5	5.6	50		1893	Long Island City, N. Y.	New York, N. Y.
81348		St. a.	West Jersey	20	16	49.0	12.0	5.0	30		1891	Camden, N. J.	Camden, N. J.
81188		St. a.	Westport	211	154	124.0	31.2	9.5	75	150	1888	San Francisco, Cal.	San Francisco, Cal.
81044		St. p.	West Rambo	105	105	107.0	22.0	3.6			1884	Leclair, Iowa	La Crosse, Wis.
16990		St. p.	West Side	570	422	144.0	30.0	12.8			1852	Williamsburg, N. Y.	New York, N. Y.
80703		St. a.	Westerly	41	20	66.6	16.7	6.0			1879	Mystic, Conn.	Stonington, Conn.
81249		St. a.	Western Union	184	92	96.0	25.0	9.1	350		1889	Camden, N. J.	New York, N. Y.
26504		St. p.	Westfield	609	442	202.0	33.0	13.0			1862	Brooklyn, N. Y.	Do.
80068		St. a.	Westford	302	223	134.0	25.8	11.6	290		1869	Trenton, Mich.	Port Huron, Mich.
80995		St. p.	Westmoreland	846	673	199.3	32.3	12.5			1883	Baltimore, Md.	Baltimore, Md.
80790		St. a.	Westover	455	305	165.0	28.0	12.0	491		1873	Wilmington, Del.	Chicago, Ill.
80095		St. a.	Weymouth	43	21	70.0	17.0	7.4	95		1869	Boston, Mass.	Charleston, S. C.
26884		St. p.	What Cheer	214	175	117.0	23.0	7.0	80		1867	Keyport, N. J.	Providence, R. I.
95685		St. a.	Whileaway	49	34	60.8	12.5	6.9			1882	Oakland Beach, R. I.	New York, N. Y.
81594		St. y.	Whim Wham	133	78	86.4	23.4	4.8			1898	Jacksonville, Fla.	Buffalo, N. Y.
80689		St. p.	Whisper	362	362	180.9	36.2	6.8			1878	Jeffersonville, Ind.	Shieldsboro, Miss.
80632		St. p.	Whisper	33	33	75.0	20.0	3.2			1881	Ashland, Ky.	Wheeling, W. Va.
80912	K. L. N. V.	St. y.	Whisper	34	17	62.5	11.5	4.5			1882	Harlem, N. Y.	New York, N. Y.
81199		St. a.	White Ash	117	58	92.6	22.0	9.6	1150		1888	Brooklyn, N. Y.	Do.
80041		St. a.	White Fawn	24	14	44.0	11.7	6.4			1868	Passaic, N. J.	Boston, Mass.
81396		St. a.	White Rose	74	37	70.0	10.3	8.7		200	1892	Tottenville, N. Y.	Philadelphia, Pa.
75610		St. a.	White Star	377	280	136.3	26.7	12.4			1874	Oswego, N. Y.	Port Huron, Mich.
81450		St. a.	White Star	9	7	42.0	11.0	4.0			1893	Bridgeport, Conn.	New Haven, Conn.
80544		St. a.	White Water	61	30	78.0	18.4	7.3	75		1875	Camden, N. J.	New Orleans, La.
81336		St. a.	White Wings	12	6	42.6	10.3	4.6	160		1891	Boston, Mass.	Boston, Mass.
81607		St. a.	White Wing	67	34	69.4	16.7	8.3			1898	Seattle, Wash.	Seattle, Wash.
80924		St. a.	White and Price	13	5	43.0	11.6	5.6			1882	Brooklyn, N. Y.	New York, N. Y.
81299		St. p.	WHITEHALL	1,088	811	196.0	37.4	14.1			1890	Newburg, N. Y.	Do.
81122		St. p.	Whitesboro	195	144	114.0	31.0	9.0	75		1886	San Francisco, Cal.	San Francisco, Cal.
80173	J. K. N. C.	St. a.	Whitney	1,337	767	235.5	35.0	17.1	720		1871	Wilmington, Del.	New Orleans, La.
81426		St. a.	Whiz	9	6	47.8	7.6	4.0			1893	Berwick, La.	Brashear, La.
81440		St. a.	Why Not	14	14	73.0	16.5	3.2			1893	Franklin, La.	Do.
81519		St. y.	Why Not	12	8	49.4	10.3	5.1			1895	Clifton, N. Y.	New York, N. Y.
81501		St. a.	Wigwam	40	23	72.0	17.3	6.0	50	85	1895	San Francisco, Cal.	San Francisco, Cal.
81487		St. y.	Wilber	13	9	40.2	8.3	4.2	60		1891	Chicago, Ill.	Chicago, Ill.
81606		St. p.	Wilbur Crimmin	124	59	80.0	19.4	3.7			1898	Coupeville, Wash.	Newburyport, Mass.
81370		St. p.	Wild Cat	121	104	90.0	22.5	4.6	30	120	1892	Alameda, Cal.	San Francisco, Cal.
81333	K. J. P. M.	St. a.	WILD DUCK	233	116	138.4	24.0	11.0		400	1891	Boston, Mass.	Boston, Mass.
81022		St. a.	Wildwood	53	26	66.6	15.6	5.2			1884	Rainier, Oreg.	Pt. Townsend, Wash.
81508		St. a.	Wildwood	7	6	39.1	10.0	3.6	25		1896	Gloucester, N. J.	Philadelphia, Pa.
81143		St. a.	Wiley M. Egan	1,677	1,380	252.2	39.8	20.0	200		1887	Cleveland, Ohio	Milwaukee, Wis.
81653		St. y.	WILLADA	93	44	102.0	16.5	9.8			1899	Wilmington, Del.	Wilmington, Del.
80808	J. V. D. T.	St. a. shp.	Willamette	2,562	1,695	315.6	39.2	21.8			1881	Chester, Pa.	New York, N. Y.
81385		St. a.	Willard	14	11	60.0	10.0	5.0			1892	Chicago, Ill.	Cincinnati, Ohio.
81420		St. a.	Willard	35	17	60.8	14.4	6.4			1892	Portsmouth, Va.	Norfolk, Va.

* Formerly st. a. T. R. Merrill.

* Formerly st. y. Winifred.
* Formerly schooner Quarantine.* Formerly st. a. Atlantic.
* Formerly st. a. Martha.* Formerly st. y. Howard.
* Formerly schooner J. Maria Scott.† Estimated.
‡ Gasoline.

MERCHANT STEAM VESSELS OF THE UNITED STATES—Continued.

Official No.	Signal letters.	Rig.	Name of vessel.	Gross tonnage.	Net tonnage.	Length.	Breadth.	Depth.	Nominal horsepower.	Indicated horsepower.	When built.	Where built.	Home port (where permanent document issues).
						<i>Feet.</i>	<i>Feet.</i>	<i>Feet.</i>					
80453		St. a.	Willard Clapp	22	12	49.9	13.0	4.7			1874	Portland, Me.	Portland, Me.
R. 545		St. y.	Willawalla	28	21	75.0	10.6	6.4			1896	Poughkeepsie, N. Y.	Albany, N. Y.
81502		St. p.	Will Davis	150	75	100.8	23.6	8.6	145		1895	Lyons, Iowa	Rock Island, Ill.
81016		St. s.	Will H. Wood	44	22	72.2	16.6	7.6			1884	New Orleans, La.	New Orleans, La.
81619		St. s.	Will and Harry	10	7	39.3	12.0	4.0			1898	Ashtabula, Ohio	Cleveland, Ohio.
81517		St. p.	Will J. Cummins	281	177	160.0	30.0	4.1			1895	Jeffersonville, Ind.	Evansville, Ind.
80307		St. s.	William	33	16	54.6	14.0	6.8			1872	New Brunswick, N. J.	New Haven, Conn.
81392		St. s.	William D.	51	25	70.0	19.2	7.0			1892	Ashtabula, Ohio	Cleveland, Ohio.
81600		St. s.	William H.	38	26	69.5	17.0	5.6			1898	Ashtabula Harbor, Ohio	Do.
80613		St. s.	Wm. Armstrong	181	90	100.0	30.0	6.0			1876	Ogdensburg, N. Y.	Ogdensburg, N. Y.
81128	K. D. M. J.	St. s.	William Baylies	380	291	118.5	28.0	16.5			1886	Bath, Me.	New Bedford, Mass.
81050		St. s.	William Chisholm	1,581	1,246	246.6	36.9	19.4			1884	Cleveland, Ohio	Cleveland, Ohio.
80945		St. s.	William Coleman	21	10	53.6	13.7	5.6			1883	Athens, N. Y.	New York, N. Y.
81424		St. s.	William Coley	193	116	121.5	26.0	8.7			1893	Tottenville, N. Y.	Do.
81328		St. s.	William Connors	15	10	41.4	11.1	4.1	45		1891	Brewer, Me.	Bangor, Me.
80636		St. s.	William Cramp	56	28	69.0	17.5	7.5	52		1877	Philadelphia, Pa.	Philadelphia, Pa.
81431		St. s.	Wm. Dickson	78	49	78.2	19.5	10.9	750		1893	Benton Harbor, Mich.	Chicago, Ill.
81216		St. s.	William Dinsdale	44	22	57.0	16.5	7.3			1889	Brooklyn, N. Y.	New York, N. Y.
81586		St. p.	Wm. Duffey	78	78	126.0	21.2	3.7			1897	Higginsport, Ohio	Wheeling, W. Va.
80726		St. p.	William Edwards	1,272	973	226.0	35.8	18.2			1879	Abbott Bridge, Ohio	Sandusky, Ohio.
80969		St. p.	William Ernst	197	197	140.0	25.2	4.0			1878	Covington, Ky.	Cincinnati, Ohio.
26512		St. p.	William Fletcher	155	91	135.0	22.0	8.0			1884	Keyport, N. J.	New York, N. Y.
80773		St. s.	William Floyd	85	42	100.0	18.2	5.7	100		1876	Deering, Me.	Beaufort, N. C.
80939		St. s.	William Fuller	43	26	64.1	15.0	7.3			1882	Athens, N. Y.	New York, N. Y.
80748		St. bge.	Wm. Gilbert	71	51	96.0	16.0	6.0			1879	Oswego, N. Y.	Cape Vincent, N. Y.
81480		St. c. bt.	William Hengerer	125	90	91.0	17.0	9.0			1894	Phoenix, N. Y.	Buffalo, N. Y.
80446		St. s.	William Kemp	49	24	68.5	17.0	7.0			1873	New Baltimore, N. Y.	Portland, Me.
81435		St. s.	Wm. Kennedy	86	43	74.8	20.5	10.4			1893	Buffalo, N. Y.	Cleveland, Ohio.
81592		St. p.	William Kyle	35	23	89.4	18.7	8.0			1897	Franklin, La.	Brashear, La.
80012	J. G. D. K.	St. s.	William Lawrence	1,049	576	207.8	35.1	20.0			1869	East Boston, Mass.	Baltimore, Md.
81459		St. s.	William McAvoy	31	15	56.0	14.5	6.6	80		1893	Bordentown, N. J.	Philadelphia, Pa.
81566		St. s.	Wm. McCarthy	80	54	70.3	18.3	10.2	540		1897	Benton Harbor, Mich.	Chicago, Ill.
81598		St. s.	Wm. McGee	24	16	46.2	13.3	5.4			1898	Buffalo, N. Y.	Mobile, Ala.
80552		St. s.	William Marvel	88	58	87.0	23.5	6.7			1875	Fall River, Mass.	Fall River, Mass.
80963		St. s.	William Maxwell	43	21	66.6	17.0	6.8			1881	Chicago, Ill.	Chicago, Ill.
81919		St. s.	Wm. Orr	31	16	60.4	14.7	6.2			1-88	New Baltimore, N. Y.	Albany, N. Y.
80470		St. s.	William Orton	73	36	79.7	19.2	7.4			1871	Brooklyn, N. Y.	Mobile, Ala.
19539		St. s.	William Penn	48	27	73.8	15.9	6.6	124		1860	Philadelphia, Pa.	Philadelphia, Pa.
80484		St. s.	Wm. Richards	19	9	44.0	12.1	6.0	20		1873	Manitowoc, Wis.	Grand Haven, Mich.
80918		St. s.	William Rollar	28	14	56.0	15.8	7.6			1882	Saugatuck, Mich.	Chicago, Ill.
80762		St. s.	Wm. Rudolph	267	209	145.0	23.6	9.0	200		1880	Mount Clemens, Mich.	Milwaukee, Wis.
81021		St. s.	William Schaubel, sr.	45	22	63.5	16.0	6.7			1884	Philadelphia, Pa.	New York, N. Y.
81211		St. p.	Wm. Seward	22	15	50.0	16.5	3.5	16	30	1889	San Francisco, Cal.	San Francisco, Cal.
80745		St. s.	William Sprague	48	24	68.4	16.2	7.5			1880	Boston, Mass.	Boston, Mass.
81152		St. s.	Wm. Stevenson	34	23	50.5	14.8	8.8			1867	Buffalo, N. Y.	Buffalo, N. Y.
150266		St. p.	William Storie	439	320	146.0	29.0	8.8			1882	Brooklyn, N. Y.	Boston, Mass.
81354		St. p.	Wm. Towle	98	63	90.0	16.0	8.5			1891	Metropolis, Ill.	Paducah, Ky.
26861		St. s.	William Woodward	341	300	153.6	22.7	8.0			1860	Philadelphia, Pa.	Philadelphia, Pa.
80561		St. s.	William Woolley	44	22	67.8	16.5	7.5			1875	Boston, Mass.	New Haven, Conn.
81105		St. s.	Wm. A. Cumming	76	40	65.0	16.3	5.7			1885	South Norwalk, Conn.	Do.
81025		St. s.	Wm. A. Haskell	1,530	1,440	242.5	37.0	14.2			18-4	Detroit, Mich.	Ogdensburg, N. Y.
81001		St. s.	Wm. A. Johnson	25	12	55.5	14.9	6.6			1881	Baltimore, Md.	Baltimore, Md.
80352		St. s.	Wm. A. Wells	68	40	76.5	17.0	8.2	60		1873	Bristol, Me.	Greenport, N. Y.
81448		St. p.	William A. Winant	99	58	90.0	25.0	2.5			1893	Pocomoke City, Md.	Edenton, N. C.
81489		St. c. bt.	Wm. B. Kirk	116	93	92.2	14.1	4.0			1887	Baldwinsville, N. Y.	Buffalo, N. Y.
26889		St. s.	William B. Minter	25	12	53.0	15.0	6.0	20		1868	Saugatuck, Mich.	Port Huron, Mich.
80794		St. s.	William B. Rogers	92	63	96.0	16.0	4.3			1880	Norfolk, Va.	Norfolk, Va.
85049		St. s.	William B. Snow	32	16	57.0	15.3	6.5			1886	Athens, N. Y.	Newark, N. J.
80436		St. s.	William C. Nicol	30	15	61.6	16.5	6.7			1874	Philadelphia, Pa.	New York, N. Y.
80008		St. s.	Wm. C. Redfield	870	240	182.0	30.3	10.0	90		1865	East Albany, N. Y.	Albany, N. Y.
80806		St. s.	William C. Turner	28	14	54.8	15.2	6.0	45		1881	Philadelphia, Pa.	Savannah, Ga.
81251	K. G. T. H.	St. s.	Wm. E. Chapman	281	140	124.8	29.7	11.7	250		1889	Brooklyn, N. Y.	New York, N. Y.
10655		St. s.	Wm. E. Cleary	41	20	62.0	16.6	7.3			1864	Philadelphia, Pa.	Boston, Mass.
81166		St. c. bt.	Wm. E. Cleary	140	110	96.0	17.5	9.0	140		1887	Lockport, N. Y.	Buffalo, N. Y.
81437		St. s.	William E. Doron	171	142	79.4	23.0	8.6	250		1893	Philadelphia, Pa.	Trenton, N. J.
20508		St. s.	Wm. E. Ferguson	71	44	72.5	21.5	7.8			1873	do	New York, N. Y.
80401		St. c. bt.	Wm. E. Rooney	11	5	40.9	12.8	4.2	18		1873	Toledo, Ohio	Toledo, Ohio.
81271		St. c. bt.	Wm. E. Witter	133	105	91.0	17.7	9.3			1890	Ithaca, N. Y.	Buffalo, N. Y.
81414		St. s.	William F. Hallstead	33	19	44.0	14.0	4.6			1892	Buffalo, N. Y.	Do.
80606		St. s.	Wm. F. Havemeyer	110	65	102.5	20.6	9.4			1875	Camden, N. J.	New York, N. Y.
81493	K. M. C. W.	St. s.	Wm. F. McCauley	149	74	90.0	21.0	11.3	300		1894	do	Savannah, Ga.

1 Formerly st. s. Pacific.
2 Formerly st. p. Patrol.

3 Formerly st. s. George L. Hammond.

4 Formerly st. s. { 5 General U. S. Grant.
6 Mary R. McKillop.

7 Formerly st. s. Quaker City.
8 Estimated.
9 Gasoline.

MERCHANT STEAM VESSELS OF THE UNITED STATES—Continued.

Official No.	Signal letters.	Rig.	Name of vessel.	Gross tonnage.	Net tonnage.	Length.	Breadth.	Depth.	Nominal horsepower.	Indicated horsepower.	When built.	Where built.	Home port (where permanent document issues).
81089		St. a.	William F. Reed	80	15	57.7	13.2	5.8			1885	Glenwood, N. Y.	New York, N. Y.
91372		St. p.	William F. Romer	880	503	221.7	52.9	12.3			1881	Baltimore, Md.	Do.
81317		St. s.	William F. Sauber	2,053	1,708	291.0	41.0	19.8			1891	West Bay City, Mich.	Cleveland, Ohio.
8875		St. p.	Wm. G. Horner	122	122	125.0	22.5	4.0			1873	Pittsburg, Pa.	Pittsburg, Pa.
80007		St. s.	William H. Beaman	80	15	60.0	13.6	5.6	20		1862	Philadelphia, Pa.	New York, N. Y.
80445		St. s.	William H. Beard	28	14	54.0	14.7	6.2	40		1874	Brooklyn, N. Y.	Do.
81584		St. s.	WILLIAM H. BROWN	470	320	143.0	28.0	17.0			1897	West Bay City, Mich.	Pittsburg, Pa.
80970		St. s.	William H. Clark	69	34	74.1	18.0	8.0			1883	Boston, Mass.	Boston, Mass.
81358		St. s.	Wm. H. Gallison	58	29	68.9	18.2	8.4	175		1892	do	Do.
80879		St. s.	Wm. H. Gratwick	20	10	48.1	12.8	6.6			1882	Buffalo, N. Y.	Buffalo, N. Y.
81145		St. s.	William H. Gratwick	1,687	1,175	265.5	40.5	19.4			1887	West Bay City, Mich.	Niagara Falls, N. Y.
81427		St. s.	WILLIAM H. GRATWICK	2,818	2,202	328.0	42.5	20.5			1893	do	Cleveland, Ohio.
81567		St. s.	Wm. H. Jenks	37	25	50.4	16.2	7.1			1897	Brooklyn, N. Y.	New York, N. Y.
80670		St. s.	Wm. H. Lookwood	48	29	55.6	16.0	5.0			1878	South Norwalk, Conn.	New Haven, Conn.
81628	K. N. R. F.	St. s.	William H. Moody	259	176	115.0	27.5	9.2			1898	Essex, Mass.	Gloucester, Mass.
80840		St. s.	William H. Philips	103	60	85.0	25.0	7.6			1881	Norfolk, Va.	New York, N. Y.
80414		St. s.	Wm. H. Seymour	52	26	66.0	17.3	8.5	80		1874	Erie, Pa.	Marquette, Mich.
81120		St. s.	William H. Stevens	1,832	1,025	212.4	37.2	13.7			1886	West Bay City, Mich.	Buffalo, N. Y.
80226		St. s.	Wm. H. Vanderbilt	78	39	76.7	18.5	9.2			1871	Philadelphia, Pa.	New York, N. Y.
81265		St. s.	Wm. H. Walker	33	18	59.8	15.8	7.1			1890	Athens, N. Y.	Do.
81164		St. s.	William H. Wolf	2,265	1,791	285.0	42.3	19.2	800		1887	Milwaukee, Wis.	Chicago, Ill.
81027		St. s.	Wm. J. Averell	1,603	1,425	241.7	36.7	14.5			1884	Detroit, Mich.	Ogdensburg, N. Y.
81119		St. s.	Wm. J. McCallin	75	37	77.3	19.7	8.2			1886	Athens, N. Y.	New York, N. Y.
81442		St. s.	William J. Sewell	61	30	70.8	17.6	9.6	150		1893	Philadelphia, Pa.	Do.
80888		St. p.	Wm. J. Young, jr.	191	191	130.0	30.0	4.0	250		1882	Dubuque, Iowa	Rock Island, Ill.
81635		St. s.	WILLIAM K. KAVANAUGH	203	138	124.5	20.2	9.3			1898	Dubuque, Iowa	St. Louis, Mo.
81002		St. s.	Wm. L. Proctor	117	58	104.0	30.0	10.0			1883	Buffalo, N. Y.	Ogdensburg, N. Y.
81283		St. s.	William L. Scott	54	27	67.9	17.4	10.0	150		1890	do	Erie, Pa.
18747		St. s.	William L. Strong	47	31	75.6	18.2	6.0			1896	Tottenville, N. Y.	New York, N. Y.
81154		St. s.	William M. Dove	18	9	50.0	13.5	6.5	24		1887	Baltimore, Md.	Philadelphia, Pa.
80330		St. s.	Wm. M. Flanders	58	29	75.4	15.7	7.5			1872	East Boston, Mass.	Pensacola, Fla.
81171		St. p.	Wm. M. Hoag	452	431	150.0	32.0	5.6			1887	East Portland, Oreg.	Portland, Oreg.
81092		St. s.	William M. Merwin	64	35	57.8	16.5	4.9	150		1885	Milford, Conn.	New Haven, Conn.
80436		St. s.	William N. Beach	43	21	66.0	17.0	7.0			1873	Philadelphia, Pa.	New York, N. Y.
28545		St. s.	William O. Brown	56	20	65.5	17.5	8.2			1862	Buffalo, N. Y.	Do.
81217		St. s.	Wm. P. Osgood	68	34	75.2	18.0	7.8	150		1889	Camden, N. J.	Georgetown, S. C.
81597		St. s.	WILLIAM K. LINN	4,328	3,196	400.0	48.3	23.9			1898	Chicago, Ill.	Chicago, Ill.
80418		St. s.	Wm. S. Anderson	25	13	57.4	13.3	5.5	23		1874	Aquasoneck, N. J.	New York, N. Y.
81297		St. s.	Wm. S. Brusstar	45	22	63.0	17.2	7.6			1890	Baltimore, Md.	Newark, N. J.
80149		St. s.	Wm. S. Earl	24	12	55.0	14.8	5.8			1859	Philadelphia, Pa.	Albany, N. Y.
80751		St. s.	Wm. S. McGowan	124	66	80.3	20.0	8.0			1880	Boston, Mass.	Boston, Mass.
81501		St. s.	Wm. S. Stokley	83	33	96.5	18.0	8.4	64		1875	Philadelphia, Pa.	Philadelphia, Pa.
80866		St. p.	William T. Hart	971	922	281.0	42.0	10.4			1881	do	Boston, Mass.
81175		St. s.	William T. Stockton	26	16	49.8	10.4	3.0			1883	Jacksonville, Fla.	Jacksonville, Fla.
80437	J. P. R. T.	St. shp.	Williamsport	1,283	910	248.4	37.1	18.3	166		1874	Philadelphia, Pa.	Philadelphia, Pa.
26632		St. s.	Willie	19	9	54.8	12.0	5.0	42		1866	do	Albany, N. Y.
80103		St. s.	Willie	71	35	78.0	18.4	9.0			1869	New Brunswick, N. J.	Perth Amboy, N. J.
80974		St. p.	Willie	82	55	65.6	15.5	4.5			1883	Seattle, Wash.	Seattle, Wash.
81101		St. s.	Willie	38	19	56.0	16.0	6.9			1885	Brooklyn, N. Y.	New York, N. Y.
81538		St. s.	Willie	15	10	40.2	14.0	4.8	50		1896	Philadelphia, Pa.	Philadelphia, Pa.
145392		St. s.	Willie C.	16	8	49.0	12.6	2.3			1884	Harlem, N. Y.	Brashear, La.
89317		St. s.	Willie Brown	19	10	47.0	13.0	6.0			1871	Buffalo, N. Y.	Fort Huron, Mich.
26176		St. p.	Willie Welch	84	17	66.0	11.6	6.3			1867	Bordentown, N. J.	New York, N. Y.
81596		St. p.	Willie C. Wagon	151	151	155.0	25.3	4.0			1897	Gadsden, Ala.	Mobile, Ala.
81650		St. s.†	Willie T.	11	7	41.7	9.4	4.1			1898	Youkers, N. Y.	New York, N. Y.
80884		St. s.	Wilmington	161	110	122.7	22.5	6.7	250		1882	Philadelphia, Pa.	Wilmington, N. C.
76785		St. p.	Wilmot	163	132	119.0	23.7	4.1			1889	Pittsburg, Pa.	Pittsburg, Pa.
81302		St. s.	Windsor	102	67	81.5	24.0	8.5			1890	Tottenville, N. Y.	New York, N. Y.
81475		St. §	Windsor	193	140	74.4	50.0	4.0			1894	Summersville, N. Y.	Rocheater, N. Y.
81413		St. s.	Winfield S. Cahill	54	28	71.0	18.5	8.0	45		1892	Baltimore, Md.	Camden, N. J.
81621		St. s.†	Wing It.	14	11	43.5	14.5	4.5			1898	Patchogue, N. Y.	New York, N. Y.
81626	K. N. R. C.	St. s.	WINFRED	2,456	1,455	283.5	42.2	22.1			1898	Bath, Me.	Do.
81563		St. s.†	Winn	9	6	34.8	8.5	3.5			1887	San Francisco, Cal.	Astoria, Oreg.
81399		St. p.	Winnifred	21	21	58.0	9.5	3.9			1892	Pittsburg, Pa.	Pittsburg, Pa.
80164		St. s.	Winnie	73	36	80.0	18.3	8.7			1870	New Brunswick, N. J.	Perth Amboy, N. J.
81559		St. s.	Winnie Mees	9	6	35.0	10.6	4.8			1897	Duluth, Minn.	Duluth, Minn.
80056		St. p.	Winona	649	460	155.0	33.8	12.4	100		1869	New York, N. Y.	New York, N. Y.
81260		St. s.	Winona	20	10	47.0	13.2	5.7			1890	Noank, Conn.	Stonington, Conn.
26243		St. s.	Winslow	290	186	129.0	22.0	17.4	400		1865	Cleveland, Ohio.	Port Huron, Mich.

† Formerly st. p. Mason L. Weema.

‡ Formerly st. p. Evan Williams.

§ Formerly st. s. Daisy.

¶ Formerly st. a. } c William O. Brown.

¶ Formerly st. a. } d U. S. Sargon.

¶ Formerly st. a. The Twin.

* Formerly *st. p. John O. Phillips.

* Formerly *st. p. John O. Phillips.

* U. S. S. Piscataqua, May 10, 1893.

† Estimated.

‡ Gasoline.

§ Chain ferry.

MERCHANT STEAM VESSELS OF THE UNITED STATES—Continued.

Official No.	Signal letters.	Rig.	Name of vessel.	Gross tonnage.	Net tonnage.	Length.	Breadth.	Depth.	Nominal horsepower.	Indicated horsepower.	When built.	Where built.	Home port (where permanent document issued).
81162		St. s.	Winter Harbor	18	9	55.0	13.1	4.5	150		1887	Bath, Me.	Bath, Me.
81441		St. s.	Winthrop	91	68	76.8	17.6	6.8		150	1893	Essex, Mass.	Boston, Mass.
81548	K. M. S. H.	St. s.	WINTHROP	852	239	125.4	26.3	15.0	600		1896	Philadelphia, Pa.	Fall River, Mass.
77004	K. L. D. H.	St. s.	Winyah	1,682	1,445	200.0	38.0	17.5			1891	Wilmington, Del.	New York, N. Y.
81616		St. s.	Winyah Bay	822	206	130.0	30.8	11.0			1898	do	Wilmington, Del.
10610		St. s.	Wioma	37	18	62.7	16.8	6.6			1850	Norwich, Conn.	New York, N. Y.
81072		St. s.	Wisconsin	56	28	76.6	16.5	8.6			1885	Green Bay, Wis.	Marquette, Mich.
80598		St. s.	Wisahickon	1,619	1,423	238.2	35.6	14.8	500		1876	Buffalo, N. Y.	Erie, Pa.
26345		St. s.	Witch of the West	23	11	59.4	13.5	5.0	48		1856	Pettys Island, N. J.	Port Huron, Mich.
81043		St. s.	Wiwurna	98	49	101.5	19.2	7.5	200		1884	Bath, Me.	Bath, Me.
80076		St. s.	Wizard	139	69	94.0	23.2	11.4	275		1869	San Francisco, Cal.	San Francisco, Cal.
81558		St. s.	Wolcott	247	148	131.5	23.5	14.3			1873	do	do
81609		St. s.	Wolcott	29	20	51.7	15.6	6.1			1898	East Boston, Mass.	Boston, Mass.
81125		St. s.	Wonder	24	18	60.5	12.0	5.0			1885	Oneda Lake, N. Y.	New York, N. Y.
81245		St. s.	Wonder	84	17	58.2	16.8	6.9			1889	Tottenville, N. Y.	do
81588		St. p.	Woodruff	40	40	100.0	16.4	3.0			1891	New Martinsville, W. Va.	Paducah, Ky.
81432		St. s.	Wotan	886	712	191.5	36.5	13.6			1893	Marine City, Mich.	Buffalo, N. Y.
81244	K. G. H. V.	St. s.	Wrestler	198	99	115.2	25.5	13.2	490		1889	Boston, Mass.	Boston, Mass.
81406		St. s.	WYANDOTTE	320	160	155.6	35.0	9.0			1892	Wyandotte, Mich.	Detroit, Mich.
80135		St. s.	Wyoming	350	291	153.7	28.0	8.5			1870	Detroit, Mich.	Port Huron, Mich.
81068		St. p.	Wyoming	833	541	171.0	36.7	13.4			1885	Wilmington, Del.	New York, N. Y.
81150		St. s.	Wyoming	1,952	1,739	241.0	39.9	14.9			1887	Buffalo, N. Y.	Buffalo, N. Y.
81466		St. p.	Wyoma	10	6	45.0	15.1	3.2			1894	Georgetown, Fla.	Jacksonville, Fla.
81033		St. s.	Wyona	26	13	58.6	12.0	3.0			1884	North Kingston, R. I.	Newport, R. I.
X.													
27013		St. s.	X. L.	20	10	47.0	11.5	5.5			1891	Apalachicola, Fla.	Apalachicola, Fla.
27022		St. s. †	X-Ray	32	22	55.7	16.4	5.6			1898	Bridgeport, Conn.	New York, N. Y.
27011		St. s.	Xantho	13	7	41.5	9.2	4.5			1884	Bristol, R. I.	Port Lavaca, Tex.
27016		St. s.	Xiphias	24	12	53.5	14.5	5.1	40		1894	Norfolk, Conn.	Stonington, Conn.
27020		St. p. †	X-Ray	18	15	59.5	11.9	2.8			1896	Berwick, La.	Brashear, La.
Y.													
27601		St. p.	Yakima	173	173	117.6	26.0	6.5			1874	Port Gamble, Wash.	Pt. Townsend, Wash.
27630		St. s.	Yakima	1,986	1,657	279.0	40.5	20.6	1,830		1887	Cleveland, Ohio	Cleveland, Ohio.
27638		St. y.	Yale	11	5	51.0	10.0	5.0			1890	Piermont, N. Y.	New York, N. Y.
27665		St. s.	YALE	3,453	2,698	371.0	45.0	22.7			1895	Cleveland, Ohio.	Cleveland, Ohio.
27641		St. s.	Yarrow	43	31	63.3	15.2	4.9			1890	Porter, Ore.	Coos Bay, Ore.
115644	J. T. G. K.	St. shp.	Yemasee	1,879	1,879	228.4	38.0	20.4	500		1879	Philadelphia, Pa.	Philadelphia, Pa.
27617		St. s.	Yeopim	15	7	61.8	10.0	5.0			1881	Drummonds, N. C.	Edenton, N. C.
27664		St. s.	Yolo Belle	14	10	45.0	10.0	4.5			1895	San Francisco, Cal.	San Francisco, Cal.
27672		St. s.	York State	89	71	66.8	24.0	6.1			1899	Ludington, Mich.	Grand Haven, Mich.
27660	K. L. V. M.	St. shp.	YORKTOWN	2,898	2,126	299.5	40.0	16.8	3,000		1894	Chester, Pa.	New York, N. Y.
27636		St. s.	Youghiogeny	115	114	115.0	31.0	4.0			1889	Ashtabula, Ohio	Erie, Pa.
27537		St. s.	Young America	136	68	101.0	20.2	9.0			1865	Bought of United States.	Perth Amboy, N. J.
27644		St. s.	Young America	24	18	49.5	13.5	5.0			1891	Poughkeepsie, N. Y.	New York, N. Y.
27660		St. s.	Young America	79	42	88.0	13.0	4.5	100		1892	Portland, Ore.	Portland, Ore.
27639	K. H. N. F.	St. shp.	YUCATAN	3,525	2,817	336.2	43.2	22.3	2,600		1890	Chester, Pa.	New York, N. Y.
27623		St. p.	Yukon	20	10	70.0	18.5	3.5			1883	St. Michael, Alaska	St. Michael, Alaska.
27670		St. p. †	Yukon	33	17	48.4	24.0	3.0			1895	Rufus, Ore.	Portland, Ore.
27628		St. s.	Yukon	29	14	36.3	13.5	5.5			1886	Seattle, Wash.	Juneau, Alaska.
27647	K. J. S. L.	St. s.	YULU	340	208	132.0	27.0	8.2			1891	West Bay City, Mich.	Boston, Mass.
27635	K. G. F. N.	St. bga.	Yuma	447	369	160.5	23.0	8.3	300		1889	Philadelphia, Pa.	Philadelphia, Pa.
27655		St. s.	YUMA	2,194	1,828	322.8	42.2	18.9			1893	Cleveland, Ohio	Cleveland, Ohio.
27637	K. G. T. R.	St. shp.	YUMURI	3,496	2,332	336.2	43.2	22.3			1889	Chester, Pa.	New York, N. Y.
Z.													
28008		St. s.	Z. Sargisson	13	6	39.0	11.4	5.3			1873	Winneconne, Wis.	Milwaukee, Wis.
28126		St. p.	Zalus Davis	46	46	90.0	18.6	3.4			1894	Dubuque, Iowa	Rock Island, Ill.
28135		St. s.	Zaetta	164	164	149.1	23.8	5.6			1898	Marietta, Ohio	Wheeling, W. Va.
28136	K. N. L. M.	St. shp.	Zealandia	2,730	1,718	377.0	37.1	26.2			1875	Govan, Scotland.	San Francisco, Cal.
28127		St. s.	Zenith	95	47	83.1	21.5	11.3	1,100		1895	Benton Harbor, Mich.	Duluth, Minn.
28129		St. s.	ZENITH CITY	3,850	3,429	387.5	48.3	23.3	1,600		1895	Chicago, Ill.	do
126066		St. c. bt.	Zenobia	142	117	93.1	17.9	9.3			1881	Lockport, N. Y.	Perth Amboy, N. J.

† Formerly st. a. John G. Christopher.

‡ Formerly st. a. G. W. Geer.

§ Formerly U. S. R. C. Oliver Wolcott.

¶ Formerly st. shp. Santo Domingo.

* Formerly st. s. (a) Young America.

(b) U. S. S. Young America.

• { a British }
 { b Hawaiian }
 † st. shp. Zealandia.

‡ Formerly st. c. bt. C. H. Foote.

α U. S. S. Osceola, June 6, 1898.

β U. S. Engineer Dept. st. s. Winyah Bay, Jan. 30, 1899.

γ U. S. S. Resolute, April 21, 1898.

δ U. S. S. Badger, May 19, 1898.

† Estimated.

‡ Gasoline.

§ Naphtha.

MERCHANT STEAM VESSELS OF THE UNITED STATES—Continued.

Official No.	Signal letters.	Rig.	Name of vessel.	Gross tonnage.	Net tonnage.	Length.	Breadth.	Depth.	Nominal horsepower.	Indicated horsepower.	When built.	Where built.	Home port (where permanent document issues).
28074	*St. p.	Zephyr.....	161	109	100.0	20.3	4.8	80	1871	Seattle, Wash.....	Pt. Townsend, Wash.
28121	St. s.	Zero.....	24	15	57.3	13.0	5.3	1891	West Bay City, Mich. ...	Port Huron, Mich.
28115	*St. p.	Zinfandel.....	329	270	125.0	29.5	7.0	90	230	1889	San Francisco, Cal.....	San Francisco, Cal.
28107	St. s.	Zingara.....	24	15	58.0	10.5	4.2	1884	Bedbank, N. J.....	New York, N. Y.
28122	St. y.	Ziyara.....	21	10	53.2	9.1	6.2	1890	Rome, N. Y.....	Niagara Falls, N. Y.
28101	St. s.	Zophar Mills.....	185	121	120.5	25.2	8.0	1882	Wilmington, Del.....	New York, N. Y.
28037	St. s.	Zouave.....	86	43	96.5	20.8	8.1	Bought of United States.	Do.
28124	St. y.	Zuleika.....	14	11	48.4	9.0	4.6	1893	Gloucester, N. J.....	Boston, Mass.

PART III.

ALPHABETICAL LIST

OF

IRON AND STEEL VESSELS OF THE UNITED STATES.

(Steel vessels in SMALL CAPITALS.)

ABBREVIATIONS.—Bark, bk.; brig, bg.; barkentine, bkn.; brigantine, bgn.; ship, shp.; schooner, sch.; schooner-barge, *sch.; scow, scw.; sloop, slp.; steamer, st. p.; steamer, stern-wheel, *st. p.; steamer, screw, st. s.; steam barge, st. bge.; steam yacht, st. y.

Official No.	Signal letters.	Rig or class.	Name of vessel.	Gross tonnage.	Net tonnage.	Length.	Breadth.	Depth.	When built.	Where built.	Home port (where permanent document issued).
A.											
106518	St. s.	A. C. Rose	150	75	100.0	22.0	9.6	1888	Philadelphia, Pa.	Baltimore, Md.
106834	K. J. P. S.	St. s.	A. D. THOMSON	1,399	1,075	265.0	38.0	24.0	1891	West Superior, Wis.	Buffalo, N. Y.
1065	*St. p.	A. P. Hurt	140	140	118.0	18.0	6.0	1860	Wilmington, Del.	Wilmington, N. C.
30061	Bge.	A. R. Co. No. 78	342	332	143.2	22.8	11.1	1895	Elizabeth, N. J.	Philadelphia, Pa.
107412	*St. p.	Abbie Rowe	15	15	46.0	10.0	3.5	1898	St. Michael, Alaska.	St. Michael, Alaska.
107429	K. N. T. H.	Bk.	Abby Palmer	1,943	1,705	264.0	39.0	23.5	1893	Dumbarton, Scotland.	San Francisco, Cal.
106235	J. M. B. P.	St. shp.	Acapulco	2,572	1,759	290.0	40.0	20.0	1873	Wilmington, Del.	New York, N. Y.
107417	K. N. R. S.	St. shp.	ADMIRAL DEWEY	2,104	1,335	280.0	36.1	22.7	1898	Philadelphia, Pa.	Perth Amboy, N. J.
107425	K. N. S. W.	St. shp.	ADMIRAL FARRAGUT	2,104	1,335	280.0	36.1	22.7	1898	do	Do.
107419	K. N. S. B.	St. shp.	ADMIRAL SAMPSON	2,104	1,335	280.0	36.1	22.7	1898	do	Do.
107423	K. N. S. Q.	St. shp.	ADMIRAL SCHLEY	2,104	1,335	280.0	36.1	22.7	1898	do	Do.
106145	K. R. D. J.	St. shp.	Advance	2,604	1,902	295.0	38.4	23.4	1883	Chester, Pa.	New York, N. Y.
107455	K. P. C. F.	St. y.	AIKEN	178	100	132.8	20.0	10.6	1899	do	Philadelphia, Pa.
76574	J. N. P. H.	*Sch.	Alabama	1,427	1,382	243.3	38.0	16.2	1873	Wilmington, Del.	New York, N. Y.
106995	St. s.	ALABAMA	1,938	1,370	293.8	54.0	16.0	1893	Sparrows Point, Md.	Baltimore, Md.
106184	K. B. M. L.	St. shp.	Alameda	3,158	1,939	314.0	41.0	17.3	1883	Philadelphia, Pa.	San Francisco, Cal.
106198	K. B. Q. R.	St. shp.	Alamo	2,942	2,236	329.0	40.5	21.5	1883	Chester, Pa.	New York, N. Y.
105135	St. s.	Alaska	1,288	1,147	212.6	32.0	13.9	1871	Buffalo, N. Y.	Erie, Pa.
107458	St. s.	ALASKA	60	19	73.7	18.9	5.2	1899	Seattle, Wash.	New York, N. Y.
105908	St. p.	Albany	1,415	815	814.0	40.0	10.1	1880	Wilmington, Del.	Do.
106146	St. p.	Albany	1,059	825	193.5	36.0	13.3	1883	Newburg, N. Y.	Do.
92543	K. L. S. P.	St. y.	ALBATROSS	74	42	100.2	16.1	8.2	1893	Wilmington, Del.	Philadelphia, Pa.
107309	Sch.	ALBERT	9	9	39.5	9.3	4.0	1897	Seattle, Wash.	Seattle, Wash.
107148	St. s.	ALBERT F. DEWEY	134	67	91.8	19.0	8.4	1895	Newport News, Va.	Key West, Fla.
107408	St. s.	ALBERT H. ELLIS	117	79	84.6	19.0	8.8	1898	Philadelphia, Pa.	New York, N. Y.
106431	St. s.	Albert N. Hughes	92	46	83.3	19.1	8.2	1887	do	Philadelphia, Pa.
106827	Slp. y.	Alborak	24	23	53.6	14.3	9.0	1891	Boston, Mass.	Boston, Mass.
107291	K. N. C. R.	St. s.	ALCEDO	552	335	172.0	24.0	15.1	1897	Wilmington, Del.	Philadelphia, Pa.
107227	St. y.	ALERT	99	67	71.4	17.0	6.2	1896	Buffalo, N. Y.	Cleveland, Ohio.
107257	Bge.	ALEXANDER HOLLEY	2,721	2,563	361.5	46.0	22.0	1896	Superior, Wis.	Duluth, Minn.
105692	St. s.	Alexander Jones	134	69	106.0	23.0	11.2	1877	Baltimore, Md.	Wilmington, N. C.
107372	*St. s.	ALEXANDER MCDUGALL	3,686	2,662	413.0	50.0	22.0	1898	West Superior, Wis.	Buffalo, N. Y.
107242	Sch.	ALFRED KRUPP	3,259	3,124	352.0	44.2	22.3	1896	Chicago, Ill.	Duluth, Minn.
107383	St. s.	ALFRED W. BOOTH	117	79	84.6	19.0	8.8	1898	Philadelphia, Pa.	New York, N. Y.
106147	St. s.	Alfred and Edwin	102	70	99.0	21.6	7.7	1872	do	Newark, N. J.
105595	J. R. P. T.	St. shp.	Algiers	2,294	1,788	281.0	38.1	20.2	1876	Wilmington, Del.	New Orleans, La.
106774	K. H. N. P.	St. shp.	ALGONQUIN	2,832	2,257	276.0	43.0	19.0	1890	Philadelphia, Pa.	New York, N. Y.
127281	K. N. Q. L.	St. s.	ALLAN JOY	1,159	686	220.7	37.2	14.0	1898	Chester, Pa.	Do.
106019	J. V. M. G.	St. shp.	Alleghany	2,014	1,433	250.0	38.5	16.6	1881	Philadelphia, Pa.	Baltimore, Md.
106443	K. D. N. C.	St. shp.	Alliance	2,985	2,205	303.0	42.0	15.0	1886	Chester, Pa.	New York, N. Y.
106036	St. s.	Alpha	86	43	77.1	19.4	13.0	1881	Chicago, Ill.	Chicago, Ill.
115833	St. s.	Alpha	43	21	57.2	15.6	8.3	1882	Buffalo, N. Y.	Buffalo, N. Y.
106775	St. p.	Alpha	854	241	123.5	36.8	6.8	1890	Matthews Bluff, S. C.	Savannah, Ga.
106574	K. F. H. Q.	St. s.	Alsenborn	508	408	163.5	23.6	8.8	1888	Baltimore, Md.	Baltimore, Md.

† Composite.

LIST OF IRON AND STEEL VESSELS OF THE UNITED STATES—Continued.

Official No.	Signal letters.	Rig or class.	Name of vessel.	Gross tonnage.	Net tonnage.	Length.		Breadth.	Depth.	When built.	Where built.	Home port (where permanent document issues).
						Feet.	Feet.					
105485		St. a.	Altoona	63	81	77.2	16.1	9.0	1875	Camden, N. J.	Philadelphia, Pa.	
107334		St. a.	ALVA	2,419	2,000	324.2	42.0	12.6	1893	Cleveland, Ohio	Cleveland, Ohio.	
105218		St. a.	Amanda Powell	38	19	65.5	15.6	6.9	1873	Kaighns Point, N. J.	Wilmington, Del.	
30089		Bge.	AMAZON	3,599	3,331	376.0	46.2	22.4	1897	Chicago, Ill.	Cleveland, Ohio.	
107381	K. N. M. S.	St. a.	Ambrosio Bolivar	158	107	114.0	19.5	9.2	1877	Paisley, Scotland	New York, N. Y.	
106338	K. J. F. B.	St. a.	AMERICA	2,171	1,748	274.7	42.2	13.0	1889	Buffalo, N. Y.	Buffalo, N. Y.	
107140		St. p.	America	818	667	156.0	36.6	12.0	1895	Chester, Pa.	New York, N. Y.	
107302		St. a.	AMERICA	123	83	80.2	21.0	12.3	1897	Buffalo, N. Y.	Erie, Pa.	
107367		St. a.	AMERICA	486	283	164.6	31.0	11.0	1898	Wyandotte, Mich.	Grand Haven, Mich.	
107433	K. N. V. J.	St. y.	AMERICAN	851	678	215.5	34.4	15.8	1898	New York, N. Y.	New York, N. Y.	
107175		Sch. y.	AMORITA	69	62	69.0	20.0	15.6	1895	Wilmington, Del.	Do.	
106926		St. a.	ANDBATE	1,573	1,256	266.9	38.1	17.9	1892	Cleveland, Ohio	Marquette, Mich.	
107267		St. a.	ANDREW CARNEGIE	4,106	3,067	403.0	48.0	24.3	1897	do	Cleveland, Ohio.	
107366		St. p.	ANDREW CHRISTY	830	622	170.0	48.0	7.4	1897	Jeffersonville, Ind.	St. Louis, Mo.	
107205		St. a.	ANGELINA	19	9	51.0	12.0	4.5	1896	Newburg, N. Y.	Albany, N. Y.	
106093		St. a.	Angie and Nellie	45	34	64.5	16.9	6.5	1882	Wilmington, Del.	Brunswick, Ga.	
91079		St. p.	Angler	409	299	166.5	28.0	8.0	1878	do	New York, N. Y.	
107189	K. M. J. T.	St. y.	Anita	232	158	158.5	21.7	10.7	1895	Baltimore, Md.	Do.	
106693		St. p.	Annapolis	877	483	202.5	65.2	14.3	1889	do	Baltimore, Md.	
107418		Bk.	ANN ARBOR No. 3	1,677	996	258.3	52.3	15.3	1898	Cleveland, Ohio	Grand Haven, Mich.	
105916	J. T. S. M.	Bk.	Annie Johnson	1,049	976	212.1	34.1	21.6	1872	Harrington, England	San Francisco, Cal.	
107304		St. a.	ANNIE L. VANSICKER	146	71	103.3	23.0	7.6	1897	Philadelphia, Pa.	Philadelphia, Pa.	
107301		St. a.	ANSON M. BANGS	178	68	101.0	23.0	12.2	1897	Wilmington, Del.	New York, N. Y.	
107008		St. a.	Anthony Groves, jr.	605	482	199.2	23.2	8.6	1893	Philadelphia, Pa.	Philadelphia, Pa.	
1072-2		Sch.	ANTRIM	3,200	2,902	366.0	44.0	22.2	1897	Cleveland, Ohio	Cleveland, Ohio.	
107440	K. N. W. F.	St. y.	APHRODITE	1,147	654	262.5	35.6	20.1	1899	Bath, Me.	New York, N. Y.	
107043	K. L. R. W.	St. y.	Aquila	65	36	89.0	15.2	8.1	1893	South Boston, Mass.	Do.	
105254		St. a.	Arabia	1,395	1,202	221.8	34.5	14.2	1873	Buffalo, N. Y.	Buffalo, N. Y.	
107228		St. a.	ARAGON	1,450	1,072	247.7	42.6	14.8	1896	Wyandotte, Mich.	Cleveland, Ohio.	
105749	J. S. R. V.	St. shp.	Aranas	1,156	678	241.0	35.5	16.5	1877	Wilmington, Del.	New Orleans, La.	
107139	K. M. D. R.	Bkn.	Archer	900	845	185.2	31.6	11.1	1876	Sunderland, England	San Francisco, Cal.	
105876		St. p.	Arotic	394	284	145.0	30.0	7.8	1879	Wilmington, Del.	Camden, N. J.	
107361		St. a.	ARGONAUT	16	9	33.0	9.0	9.0	1897	Baltimore, Md.	Baltimore, Md.	
107403		St. a.	Argonaut	15	7	50.0	10.0	3.5	1898	St. Michael, Alaska	Chicago, Ill.	
1734		St. a.	Ariadne	22	11	55.8	11.4	6.6	1868	Buffalo, N. Y.	Cairo, Ill.	
970		St. p.	Ariel	493	371	180.9	29.0	8.7	1858	Wilmington, Del.	Richmond, Va.	
107029	K. L. R. M.	Sch. y.	ARIEL	101	96	79.6	21.6	13.9	1893	do	New York, N. Y.	
293	H. B. M. G.	St. a.	Aries	832	832	196.0	27.5	15.9	1862	Sunderland, England	Boston, Mass.	
106247	K. C. D. J.	St. a.	Aries	114	57	89.5	20.1	9.0	1884	Philadelphia, Pa.	New London, Conn.	
107371	K. N. M. C.	St. shp.	ARKADIA	2,206	1,621	280.0	41.1	22.1	1895	Stockton, England	New York, N. Y.	
107155		St. p.	ARROW	365	1,822	165.3	28.0	9.5	1895	Wyandotte, Mich.	Sandusky, Ohio.	
107005		St. a.	ARTHUR ORR	2,745	2,117	334.0	41.3	21.8	1893	Chicago, Ill.	Chicago, Ill.	
107434	K. N. V. R.	Shp.	ARTHUR SEWALL	3,209	2,919	332.0	45.2	25.6	1899	Bath, Me.	Bath, Me.	
105784		St. a.	Arundell	339	257	166.6	26.5	10.7	1878	Buffalo, N. Y.	Port Huron, Mich.	
106629		St. a.	Asa W. Hughes	106	53	84.8	19.0	9.0	1849	Philadelphia, Pa.	Philadelphia, Pa.	
107245		St. ctn.	ASCENSION	99	99	84.9	30.0	5.5	1896	Donaldsonville, La.	New Orleans, La.	
107200		St. a.	ASHBOURNE	115	78	88.2	19.0	10.2	1895	Philadelphia, Pa.	Philadelphia, Pa.	
106804	K. J. C. M.	St. a.	Asher J. Hudson	136	68	92.0	21.0	10.0	1891	Camden, N. J.	Do.	
106580		St. a.	Assistance	100	50	80.7	19.0	9.6	1848	do	New Orleans, La.	
106616		St. a.	ASTRAL	128	64	91.0	22.2	9.7	1889	Newburg, N. Y.	New York, N. Y.	
106173	K. B. J. W.	St. y.	Atalanta	568	284	228.5	26.4	15.2	1883	Philadelphia, Pa.	Perth Amboy, N. J.	
106731	K. H. C. S.	St. a.	Atkins Hughes	115	57	88.7	19.0	10.2	1890	do	Philadelphia, Pa.	
107216	K. M. Q. D.	St. a.	ATLANTA	2,094	1,899	225.3	42.1	14.2	1896	do	Alexandria, Va.	
105883		St. p.	Atlantic	451	298	146.2	36.0	7.9	1880	do	Camden, N. J.	
106348		St. p.	Atlantic	930	736	190.0	30.0	13.3	1885	Brooklyn, N. Y.	New York, N. Y.	
126185		St. p.	Atlantic City	422	326	145.0	30.0	9.0	1883	Wilmington, Del.	Camden, N. J.	
106156	K. D. Q. R.	Sch.	Atlas	1,723	1,702	254.0	40.5	24.3	1879	Liverpool, England	Boston, Mass.	
107430	K. N. T. W.	St. a.	ATLAS	1,942	1,243	248.0	40.1	22.5	1899	Chester, Pa.	New York, N. Y.	
107186		St. a.	AURANIA	3,218	2,899	352.0	44.2	21.9	1895	Chicago, Ill.	Cleveland, Ohio.	
107010	K. L. Q. N.	St. y.	AU REVOIR	342	212	145.6	23.6	12.6	1893	Wilmington, Del.	Wilmington, Del.	
30094		Bge.	AUSTRALIA	3,745	3,467	376.0	48.2	22.4	1897	Chicago, Ill.	Cleveland, Ohio.	
106761	K. H. F. S.	St. shp.	Australia	2,755	1,937	376.9	37.4	26.3	1875	Glasgow, Scotland	San Francisco, Cal.	
106543		St. p.	Avalon	600	462	191.0	31.0	9.0	1888	Wilmington, Del.	Baltimore, Md.	
B.												
3781		St. p.	B. M. SHANLEY	414	339	125.0	30.0	9.6	1899	Wilmington, Del.	New York, N. Y.	
3045		St. p.	B. S. Ford	417	318	164.5	27.2	8.5	1877	do	Baltimore, Md.	
3848		St. a.	Balboa	79	46	98.0	14.2	7.5	1886	San Francisco, Cal.	New York, N. Y.	
3413	K. L. D. S.	St. y.	BALLYMENA	145	72	134.7	17.8	11.5	1888	Bristol, R. I.	Newport, R. I.	
8181		St. p.	Baltic	398	289	145.0	30.0	7.8	1881	Wilmington, Del.	Camden, N. J.	
3634		St. a.	BALTIC	72	36	72.0	17.0	8.1	1894	Philadelphia, Pa.	Philadelphia, Pa.	
3207		St. p.	Baltimore	1,007	796	192.0	36.0	12.5	1882	Wilmington, Del.	New York, N. Y.	
3584		St. a.	BALTIMORE	177	88	105.3	22.1	10.5	1893	Sparrows Point, Md.	Baltimore, Md.	
8748	K. N. H. V.	Shp.	Bangalore	1,743	1,559	352.7	39.9	23.0	1886	Stockton, England	New York, N. Y.	
3501		Sch. y.	Barbara	21	20	57.3	13.0	9.5	1891	South Boston, Mass.	Marblehead, Mass.	

†Composite.

:Naphtha.

LIST OF IRON AND STEEL VESSELS OF THE UNITED STATES—Continued.

Official No.	Signal letters.	Rig or class.	Name of vessel.	Gross tonnage.	Net tonnage.	Length.	Breadth.	Depth.	When built.	Where built.	Home port (where permanent document issues).
						Feet.	Feet.	Feet.			
31575		Bge.	BARGE No. 1	383	355	100.3	35.2	5.4	1898	Elizabeth, N. J.	New York, N. Y.
31576		Bge.	BARGE No. 2	383	355	100.3	35.2	5.4	1898	do	Do.
31577		Bge.	BARGE No. 3	383	334	100.3	35.2	5.4	1898	do	Do.
31578		Bge.	BARGE No. 4	160	160	100.3	35.2	5.4	1898	do	Do.
2813		St. s.	Baton Rouge Belle	39	19	65.0	15.5	7.0	1871	Pittsburg, Pa.	New Orleans, La.
3141	K. G. S. F.	St. s.	Battler	138	76	108.4	22.0	9.4	1881	Philadelphia, Pa.	New York, N. Y.
19980		St. p.	Belle Haven	362	309	161.5	47.2	7.7	1857	Wilmington, Del.	Washington, D. C.
2722		St. s.	Benefactor	843	637	173.0	36.0	18.4	1870	Chester, Pa.	Philadelphia, Pa.
3418		St. s.	BERGEN	1,120	746	220.4	37.0	16.6	1888	Newburg, N. Y.	New York, N. Y.
3770	K. N. R. L.	St. s.	BERKELEY	1,945	1,245	281.4	40.2	14.1	1896	San Francisco, Cal.	New York, N. Y.
2905	J. P. Q. V.	St. s.	Berka	1,565	378	189.0	29.0	14.4	1874	Chester, Pa.	Philadelphia, Pa.
3175	J. V. N. R.	St. shp.	Berkshire	2,014	1,433	250.0	38.5	16.6	1881	Philadelphia, Pa.	Baltimore, Md.
3139		St. p.	Beane	99	99	122.7	24.4	3.6	1876	St. Louis, Mo.	Brownsville, Tex.
3779		St. p.	BETSET ANN	295	295	185.0	39.0	5.5	1899	Dubuque, Iowa	Natchez, Miss.
3189		St. p.	Beverly	439	318	145.0	30.0	7.0	1882	Wilmington, Del.	Camden, N. J.
3718		St. s.	Biscayne	99	48	95.6	19.0	7.6	1881	do	Jacksonville, Fla.
3079		St. s.	Blanche	94	47	83.0	17.9	10.0	1878	Philadelphia, Pa.	Wilmington, N. C.
3449	K. G. O. M.	St. shp.	Bluefields	736	445	208.5	34.0	12.7	1866	Greenock, Scotland	Baltimore, Md.
3314	K. D. B. G.	St. s.	Bollivar	234	117	127.1	23.2	9.6	1885	Philadelphia, Pa.	New York, N. Y.
3140		St. s.	Boston	1,829	1,660	283.2	36.0	15.4	1880	Wyandotte, Mich.	Buffalo, N. Y.
3318		St. s.	Brandywine	1,407	215	177.5	25.1	8.5	1885	Wilmington, Del.	Wilmington, Del.
3467	K. J. F. C.	St. s.	BHAZIL	2,186	1,655	276.1	40.0	21.6	1890	Buffalo, N. Y.	Buffalo, N. Y.
3120	J. T. R. S.	St. shp.	Breakwater	1,065	793	201.0	30.0	19.3	1880	Chester, Pa.	New Orleans, La.
3523		St. s.	BERMEN	1,252	622	219.0	40.2	16.6	1891	Newburg, N. Y.	New York, N. Y.
3447		St. s.	Brinton	103	51	83.0	19.6	8.2	1889	Philadelphia, Pa.	Perth Amboy, N. J.
3759		Bge.	Bristol	167	164	120.0	22.4	8.3	1871	do	Baltimore, Md.
3602		St. s.	Bristol	48	24	59.0	16.0	6.6	1893	do	Philadelphia, Pa.
3493		St. s.	BRITON	2,348	1,675	296.2	40.4	21.1	1891	Cleveland, Ohio	Cleveland, Ohio.
3581		St. s.	Brigantine	67	44	86.0	18.0	4.8	1893	Philadelphia, Pa.	Philadelphia, Pa.
3231		St. s.	Britannia	66	83	76.6	16.6	7.8	1883	Baltimore, Md.	Pensacola, Fla.
3318		St. p.	Brooklyn	930	736	190.0	36.0	13.3	1885	Brooklyn, N. Y.	New York, N. Y.
2570	K. M. F. R.	St. y.	BUCCANER	159	79	123.3	20.1	11.9	1888	Boston, Mass.	Do.
3758	K. N. Q. C.	St. shp.	Buena Ventura	1,935	1,316	287.5	33.7	23.9	1871	Sunderland, England	Do.
3704		St. p.	BUFFALO	1,021	785	192.0	36.0	14.6	1897	Wilmington, Del.	Do.
2736		St. p.	Burlington	248	248	161.7	28.3	10.2	1869	Philadelphia, Pa.	Do.
C.											
126401		St. s.	C. O. Clarke	150	75	93.6	22.4	10.4	1886	Camden, N. J.	New York, N. Y.
127309		St. s.	C. J. Bos	34	23	59.0	14.6	6.5	1898	Ferrysburg, Mich.	Grand Haven, Mich.
126936		St. p.	C. U. Shepard	25	12	52.0	18.6	3.3	1892	Jacksonville, Fla.	Cedar Keys, Fla.
34212		Barge.	C. S. C. Co., No. 1	138	125	97.1	18.0	9.2	1895	Cleveland, Ohio	Cleveland, Ohio.
34243		Barge.	C. S. C. Co., No. 2	133	125	97.1	18.0	9.2	1895	do	Do.
34244		Barge.	C. S. C. Co., No. 3	133	125	97.1	18.0	9.2	1895	do	Do.
34245		Barge.	C. S. C. Co., No. 4	138	125	97.1	18.0	9.2	1895	do	Do.
34246		Barge.	C. S. C. Co., No. 5	133	125	97.1	18.0	9.2	1895	do	Do.
34249		Barge.	C. S. C. Co., No. 6	164	164	95.8	18.5	11.3	1896	Elizabethport, N. J.	Do.
34250		Barge.	C. S. C. Co., No. 7	164	164	95.8	18.5	11.3	1896	do	Do.
34251		Barge.	C. S. C. Co., No. 8	164	164	95.8	18.5	11.3	1896	do	Do.
34252		Barge.	C. S. C. Co., No. 9	163	163	95.5	17.9	11.3	1896	do	Do.
34253		Barge.	C. S. C. Co., No. 10	163	163	95.5	17.9	11.3	1896	do	Do.
34250		Barge.	C. S. C. Co., No. 11	162	162	95.9	17.8	11.2	1896	do	Do.
34254		Barge.	C. S. C. Co., No. 12	164	164	95.5	17.9	11.3	1896	do	Do.
34256		Barge.	C. S. C. Co., No. 13	164	164	95.8	17.8	11.3	1896	do	Do.
34255		Barge.	C. S. C. Co., No. 14	163	163	95.5	17.9	11.3	1896	do	Do.
34258		Barge.	C. S. C. Co., No. 15	168	168	95.9	17.8	11.2	1896	do	Do.
127098		St. bge.	C. S. C. Co., ALPHA	132	85	88.8	18.0	9.0	1895	Cleveland, Ohio	Do.
127147		St. bge.	C. S. C. Co., BETA	151	102	90.3	17.0	11.0	1896	Elizabeth, N. J.	Do.
126876		St. s.	CADILLAC	1,263	1,068	230.0	37.2	15.3	1892	South Chicago, Ill.	Marquette, Mich.
126813		St. y.	CAIMAN	189	133	130.0	24.5	5.5	1891	Wilmington, Del.	New York, N. Y.
126420		St. s.	Cambria	1,878	1,377	280.0	40.0	20.0	1887	Cleveland, Ohio	Cleveland, Ohio.
127157		St. s.	CAMDEN	757	515	146.8	38.0	13.2	1896	Elizabeth, N. J.	Camden, N. J.
125638		St. s.	Camilla	40	20	68.0	16.2	7.6	1877	Baltimore, Md.	Baltimore, Md.
125800		Barge.	Canton	1,259	1,259	323.6	38.0	12.1	1880	Wilmington, Del.	Philadelphia, Pa.
127074	K. M. G. W.	St. s.	CAPE ANN	718	597	171.6	28.0	14.0	1895	Philadelphia, Pa.	Boston, Mass.
126278	K. C. W. F.	St. p.	Cape Charles	761	499	252.5	36.1	13.2	1885	Wilmington, Del.	Shield-boro, Miss.
4992		St. s.	Capt. Thos. A. P. Champlin	24	12	54.7	13.4	5.8	1862	Camden, N. J.	Baltimore, Md.
126576	K. G. M. T.	St. shp.	Caracas	2,877	1,820	311.6	40.2	20.5	1889	Philadelphia, Pa.	Wilmington, Del.
126647	K. H. F. W.	St. s.	Carbonero	361	180	134.5	25.5	15.3	1890	Camden, N. J.	Boston, Mass.
127270	K. N. M. Q.	St. shp.	Carib	2,087	1,290	275.6	35.2	14.3	1882	Port Glasgow, Scotland	New York, N. Y.
126946		Slp. y.	CARMITA	27	26	53.6	13.0	6.7	1893	South Boston, Mass.	Do.
25792		St. s.	Carolina	30	19	63.7	14.2	4.3	1867	Richmond, Va.	Norfolk, Va.
127006		St. p.	CARRIER	1,749	1,386	280.3	44.0	10.0	1892	Newburg, N. Y.	New Orleans, La.
127173		Sch.	CARRINGTON	8,180	2,861	352.0	44.2	21.8	1897	Chicago, Ill.	Chicago, Ill.
126610		St. s.	CASTALIA	2,512	1,840	292.5	40.6	21.6	1890	Cleveland, Ohio	Cleveland, Ohio.
136019		St. p.	CASTLETON	1,687	1,157	244.8	61.0	18.9	1888	Baltimore, Md.	New York, N. Y.

† Composite.

LIST OF IRON AND STEEL VESSELS OF THE UNITED STATES—Continued.

Official No.	Signal letters.	Rig or class.	Name of vessel.	Gross tonnage.	Net tonnage.	Length.	Breadth.	Depth.	When built.	Where built.	Home port (where permanent document issues).
						<i>Feet.</i>	<i>Feet.</i>	<i>Feet.</i>			
127251	K. N. L. C.	St. shp.	Catania	2, 635	1, 942	307.4	35.7	22.6	1881	Glasgow, Scotland	New York, N. Y.
127168	K. M. W. J.	St. a.	CATAWISSA	558	352	158.0	29.0	18.0	1896	Wilmington, Del.	Philadelphia, Pa.
125552		St. a.	Catharine	60	30	74.6	18.0	8.0	1876	Philadelphia, Pa.	New Haven, Conn.
126028		St. a.	Ceilia	98	49	92.2	30.0	8.6	1882	Camden, N. J.	Charleston, S. C.
127252	K. N. L. D.	St. shp.	Centennial	2, 075	1, 184	324.0	35.6	13.1	1859	London, England	Seattle, Wash.
5753	K. M. G. Q.	Sch.	Centipede	4, 066	399	169.0	29.6	11.5	1869	Chester, Pa.	Philadelphia, Pa.
126994		St. a.	CENTURION	3, 401	2, 728	360.0	45.2	21.9	1893	West Bay City, Mich.	Port Huron, Mich.
125904		St. p.	Cephus	882	578	213.6	32.4	11.5	1881	Chester, Pa.	New York, N. Y.
125903	J. V. G. N.	St. p.	Cetus	2, 847	580	213.3	32.0	10.6	1881	Philadelphia, Pa.	Do.
125768	J. T. N. B.	St. shp.	Chalmette	2, 982	1, 931	321.2	42.2	21.3	1879	do.	New Orleans, La.
126621		St. p.	Charles Macalester	624	462	195.0	30.0	10.6	1890	Wilmington, Del.	Washington, D. C.
126381		St. a.	Charles A. Schultz	25	16	54.5	15.2	5.2	1886	Newburg, N. Y.	Albany, N. Y.
127241		St. a.	CHARLES F. DUNBAR	136	92	86.2	23.4	10.8	1898	Buffalo, N. Y.	Buffalo, N. Y.
127275		St. a.	CHARLES F. ENGLIS	62	42	63.7	18.2	7.4	1898	Newburg, N. Y.	New York, N. Y.
126191	K. C. D. M.	St. a.	Charles F. Mayer	1, 218	885	236.5	37.0	18.5	1884	Wilmington, Del.	Baltimore, Md.
127188		St. p.	CHAS. H. ORGAN	166	166	135.3	30.0	5.0	1897	Dubuque, Iowa	Memphis, Tenn.
126597	K. G. P. Q.	St. shp.	Charlotte	1, 746	1, 197	228.9	38.0	22.0	1889	Philadelphia, Pa.	Baltimore, Md.
126487		St. p.	CHATEAUGAY	742	576	196.0	29.7	9.4	1888	Shelburne, Vt.	Burlington, Vt.
126076	J. W. R. L.	St. shp.	Chattahoochee	2, 676	1, 887	280.0	40.7	15.8	1882	Chester, Pa.	Savannah, Ga.
126096		St. a.	Chauncey M. Depew	133	66	90.0	22.3	10.5	1890	Newburg, N. Y.	New York, N. Y.
127346		St. a.	CHELTENHAM	113	77	84.3	19.0	9.2	1899	Philadelphia, Pa.	Philadelphia, Pa.
126495		St. a.	Chemung	2, 615	1, 778	325.7	41.2	14.6	1888	Buffalo, N. Y.	Buffalo, N. Y.
126391	K. D. N. P.	St. shp.	Cherokee	2, 556	1, 966	264.0	43.0	18.8	1886	Philadelphia, Pa.	New York, N. Y.
126510		St. p.	CHEROKEE	631	681	216.4	33.9	5.4	1888	Dubuque, Iowa	St. Louis, Mo.
126102		St. p.	Chicago	1, 006	795	192.0	36.0	12.5	1882	Wilmington, Del.	New York, N. Y.
126309		St. a.	Chicago	33	44	82.7	19.0	9.2	1885	Camden, N. J.	Baltimore, Md.
127078		St. a.	CHILI	2, 584	1, 945	320.5	42.0	21.8	1895	Cleveland, Ohio	Buffalo, N. Y.
5972		St. a.	China	1, 239	931	210.0	32.6	14.0	1871	Buffalo, N. Y.	Erie, Pa.
127262	K. N. L. T.	St. shp.	CHINA	5, 060	3, 186	440.4	48.1	32.8	1889	Govan, Scotland	New York, N. Y.
126990		St. p.	Chicotaugue	143	110	100.0	21.0	5.8	1893	Wilmington, Del.	Philadelphia, Pa.
126874		St. a.	CHOCTAW	1, 573	1, 256	266.9	38.1	17.9	1892	Cleveland, Ohio	Marquette, Mich.
125363		St. p.	Chowan	458	894	150.0	28.5	8.2	1875	Wilmington, Del.	Baltimore, Md.
126952		St. a.	CHRISTOPHER COLUMBUS	1, 511	945	362.0	42.0	24.0	1893	Superior, Wis.	Marquette, Mich.
126903		St. a.	CINCINNATI	1, 255	927	193.2	46.5	15.4	1891	Elizabeth, N. J.	New York, N. Y.
126787		St. a.	CISCOE	15	8	44.7	12.8	4.7	1891	Cleveland, Ohio	Cleveland, Ohio.
126974		St. p.	CITY OF ALPENA	1, 735	1, 282	266.2	40.8	13.4	1893	Wyandotte, Mich.	Detroit, Mich.
125968	J. V. B. F.	St. shp.	City of Augusta	2, 869	1, 929	302.0	44.2	17.0	1880	Chester, Pa.	Savannah, Ga.
127131		St. a.	CITY OF BANGOR	3, 690	2, 976	372.5	40.8	23.5	1896	West Bay City, Mich.	Detroit, Mich.
126512	K. F. H. M.	St. shp.	City of Birmingham	3, 068	2, 352	301.0	42.5	16.7	1888	Chester, Pa.	Savannah, Ga.
127132		St. p.	CITY OF BUFFALO	2, 398	1, 282	298.3	75.0	17.0	1896	Wyandotte, Mich.	Cleveland, Ohio.
125256		St. p.	City of Chelsea	2, 504	1, 258	148.0	29.0	9.8	1874	Wilmington, Del.	Boston, Mass.
126493		St. p.	City of Chester	611	827	185.5	28.0	9.0	1888	do.	Wilmington, Del.
126627		St. p.	CITY OF CHICAGO	1, 164	787	226.0	34.0	13.0	1890	West Bay City, Mich.	Grand Haven, Mich.
126433		St. p.	CITY OF CLEVELAND	1, 923	1, 324	272.0	40.6	14.6	1886	Wyandotte, Mich.	Detroit, Mich.
126446		St. p.	CITY OF DETROIT	1, 919	1, 454	286.6	40.8	14.0	1889	do.	Do.
127242		St. p.	CITY OF ERIE	2, 498	1, 280	316.0	44.0	18.0	1898	Wyandotte, Mich.	Cleveland, Ohio.
127055	K. M. C. Q.	St. bge.	CITY OF EVERETT	2, 504	1, 858	346.0	42.1	13.7	1894	Everett, Wash.	Port Townsend, Wash.
126081		St. p.	City of Jacksonville	459	395	160.5	32.5	6.6	1882	Wilmington, Del.	New York, N. Y.
5273	H. T. M. L.	St. p.	City of Lawrence	1, 678	1, 351	243.0	62.5	11.9	1867	do.	New London, Conn.
127035	K. L. W. V.	St. a.	CITY OF LOWELL	2, 975	1, 877	322.3	49.7	17.7	1894	Bath, Me.	Do.
125621	J. S. P. T.	St. shp.	City of Macon	2, 092	1, 447	257.3	38.7	16.0	1877	Chester, Pa.	Savannah, Ga.
126988		St. p.	City of Markino	1, 749	1, 277	266.0	69.2	13.4	1893	Wyandotte, Mich.	Detroit, Mich.
125906		St. p.	City of Milwaukee	1, 148	871	230.7	33.8	12.3	1881	do.	Grand Haven, Mich.
125736		St. p.	City of Newburgh	418	301	133.0	29.5	10.8	1879	Newburg, N. Y.	New York, N. Y.
125204	J. N. T. F.	St. shp.	City of Panama	1, 490	1, 046	250.0	36.0	20.2	1873	Chester, Pa.	Do.
125664	J. S. W. K.	St. shp.	City of Para	3, 532	2, 504	345.0	38.6	19.9	1878	do.	Do.
125265	J. P. N. F.	St. shp.	City of Peking	5, 079	3, 128	408.0	47.0	19.5	1874	do.	Do.
126507		St. p.	City of Portsmouth	457	308	145.1	30.1	10.1	1888	Wilmington, Del.	Norfolk, Va.
125979	J. V. R. N.	St. shp.	City of Puebla	2, 823	1, 712	320.6	38.6	16.6	1881	Philadelphia, Pa.	New York, N. Y.
126560		St. p.	City of Reading	576	445	145.0	30.1	11.0	1889	Wilmington, Del.	Camden, N. J.
125640	J. S. W. B.	St. shp.	City of Rio de Janeiro	3, 548	2, 775	345.0	38.6	19.9	1878	Chester, Pa.	New York, N. Y.
125040	J. L. P. S.	St. shp.	City of San Antonio	1, 604	1, 204	228.0	36.6	20.3	1872	do.	Do.
126635	K. H. L. J.	St. shp.	City of Seattle	1, 411	767	244.6	40.0	15.0	1890	Philadelphia, Pa.	Tacoma, Wash.
125470	J. R. M. P.	St. shp.	City of Sydney	3, 016	1, 965	339.0	40.2	20.5	1875	Chester, Pa.	New York, N. Y.
126738		St. p.	CITY OF TOLEDO	1, 003	654	212.0	31.7	12.8	1891	Toledo, Ohio	Detroit, Mich.
126241	K. C. P. L.	St. shp.	City of Topeka	1, 057	746	198.0	35.2	18.0	1884	Chester, Pa.	New York, N. Y.
126225	J. S. R. H.	St. shp.	City of Washington	2, 683	1, 743	300.5	38.4	19.2	1877	do.	Do.
125941	J. V. L. M.	St. p.	City of Worcester	2, 489	1, 921	328.0	46.0	14.5	1881	Wilmington, Del.	New London, Conn.
127300		St. a.	CLARENCE A. BLACK	4, 521	3, 474	413.4	50.2	24.5	1898	Lorain, Ohio	Cleveland, Ohio.
126195	K. C. G. L.	Shp.	Clarence S. Beument	1, 998	1, 727	268.4	42.2	23.4	1884	Philadelphia, Pa.	Philadelphia, Pa.
125937		St. a.	Clarion	1, 711	1, 513	240.9	36.1	15.5	1881	Wyandotte, Mich.	Erie, Pa.
127178	K. N. R. H.	St. a.	Cleveland	1, 160	730	258.2	28.1	15.9	1865	Hull, England	San Francisco, Cal.
126520		St. y.	CLIFTON	153	114	101.0	16.1	8.6	1888	Chester, Pa.	New York, N. Y.
126481		Slp.	Climax	46	44	58.4	22.2	4.6	1888	Marcus Hook, Pa.	Philadelphia, Pa.
5456	J. C. M. V.	St. p.	Clinton	1, 187	717	220.0	34.5	18.2	1862	Wilmington, Del.	New Orleans, La.
127238		St. s.	CLINTON	40	27	53.7	16.4	6.4	1898	Newburg, N. Y.	New York, N. Y.

LIST OF IRON AND STEEL VESSELS OF THE UNITED STATES—Continued.

Official No.	Signal letters.	Rig or class.	Name of vessel.	Gross tonnage.	Net tonnage.	Length.	Breadth.	Depth.	When built.	Where built.	Home port (where permanent document issued).
						<i>Feet.</i>	<i>Feet.</i>	<i>Feet.</i>			
127214	K. N. F. P.	Sch.	Clintonia	1,876	1,796	282.0	37.0	21.2	1881	Newcastle, England	New York, N. Y.
127232		St. a.	CLIO	217	136	108.3	23.0	6.6	1898	Philadelphia, Pa.	Wilmington, D. C.
126086		St. p.	Clyde	121	121	125.0	19.0	4.0	1870	Dubuque, Iowa	St. Paul, Minn.
127343	K. P. C. N.	Bk.	Coalinga	1,001	874	202.0	34.2	25.2	1868	Dundee, Scotland	San Francisco, Cal.
127271	K. N. M. V.	St. a.	Cocosa	1,214	941	205.4	36.0	25.0	1879	Philadelphia, Pa.	St. Augustine, Fla.
126886		St. a.	COGOLUS	2,165	1,802	275.5	40.1	26.0	1392	Buffalo, N. Y.	Erie, Pa.
126642		St. a.	COLGATE HOYT	1,252	1,008	276.5	36.1	18.6	1890	Duluth, Minn.	Buffalo, N. Y.
126548		St. a.	COLLIS	205	102	110.0	23.0	13.0	1889	San Francisco, Cal.	San Francisco, Cal.
125099	J. M. S. K.	St. shp.	Colon	2,685	1,843	392.0	40.0	20.3	1873	Chester, Pa.	New York, N. Y.
126976	K. L. Q. P.	Sch. y.	COLONIA	136	129	104.3	24.0	16.4	1893	Bristol, R. I.	Do.
126183		St. a.	Col. John F. Gaynor	153	76	91.5	21.0	10.4	1898	Philadelphia, Pa.	Do.
125734	J. T. K. C.	St. shp.	Colorado	2,764	2,022	306.0	39.6	21.6	1879	Chester, Pa.	Do.
126284		St. p.	Colorado	833	541	171.0	36.7	13.4	1885	Wilmington, Del.	Do.
125507		St. p.	Columbia	663	535	220.0	34.0	7.2	1876	do	Philadelphia, Pa.
125614		St. p.	Columbia	888	284	141.0	30.0	7.7	1877	do	Camden, N. J.
126786		St. p.	Columbia	588	459	148.0	48.0	12.0	1891	Baltimore, Md.	Washington, D. C.
125801	J. T. Q. R.	St. shp.	Columbia	2,721	1,748	309.0	38.5	14.4	1890	Chester, Pa.	Portland, Ore.
127069		St. p.	Columbia	810	660	156.0	36.8	13.3	1895	do	New York, N. Y.
127116		St. a.	COLUMBIA	84	57	77.0	18.0	9.0	1896	Philadelphia, Pa.	Philadelphia, Pa.
127310	K. N. T. C.	St. shp.	Columbia	2,976	1,816	326.4	38.2	21.0	1883	Glasgow, Scotland	Tacoma, Wash.
127351	K. P. D. V.	Slp. y.	Columbia	145	118	104.8	24.2	18.1	1899	Bristol, R. I.	New York, N. Y.
126316	K. D. F. C.	St. shp.	Comal	2,934	2,251	320.0	42.8	21.5	1885	Chester, Pa.	Do.
127111	K. M. L. R.	St. shp.	COMANCHE	3,202	2,073	300.0	45.0	18.9	1895	Philadelphia, Pa.	Do.
126465	K. G. J. C.	St. a.	COMFORT	86	55	192.1	23.5	6.7	1887	Baltimore, Md.	Baltimore, Md.
126596		St. a.	Compton	107	54	83.4	24.0	8.0	1889	Wilmington, Del.	Wilmington, N. C.
126719	K. J. H. D.	St. shp.	CONCHO	3,724	2,640	329.5	47.0	21.2	1891	Chester, Pa.	New York, N. Y.
127289		St. a.	CONCORD	353	186	128.0	26.3	15.0	1898	Philadelphia, Pa.	Fall River, Mass.
127295		St. p.	CONCORD	23	17	60.0	15.0	3.5	1898	Boston, Mass.	Boston, Mass.
126681	K. H. Q. F.	St. shp.	Conemaugh	2,328	1,739	293.8	37.1	24.3	1882	Sunderland, England	New York, N. Y.
125882		St. a.	Conoho	366	297	161.6	23.5	8.0	1881	Philadelphia, Pa.	Baltimore, Md.
126571	K. G. N. T.	Sch. y.	CONSTELLATION	157	149	123.7	24.9	12.9	1889	City Island, N. Y.	Boston, Mass.
127175		Sch.	CONSTITUTION	3,231	2,997	379.0	44.1	22.2	1897	Superior, Wis.	Cleveland, Ohio.
125182		St. a.	CONVOY	78	39	89.5	19.0	9.2	1873	Philadelphia, Pa.	Baltimore, Md.
126661		St. p.	CONNETQUOT	42	31	71.4	14.6	4.5	1890	City Island, N. Y.	New York, N. Y.
125735		St. p.	Cooper's Point	389	261	141.0	30.0	7.7	1879	Wilmington, Del.	Camden, N. J.
127129		St. a.	CORALIA	4,330	3,351	413.2	48.0	24.0	1896	Cleveland, Ohio	Cleveland, Ohio.
126505		St. a.	CORONA	2,408	1,823	299.5	40.8	21.0	1888	do	Do.
126522	K. G. B. H.	St. shp.	CORONA	1,492	966	220.7	35.2	15.7	1888	Philadelphia, Pa.	Portland, Ore.
126184		St. a.	CORSAIR	95	47	82.5	18.0	8.4	1884	Camden, N. J.	Pittsburg, Pa.
127328	K. N. W. S.	St. y.	CORSAIR	1,136	772	270.0	33.3	20.9	1899	Newburg, N. Y.	New York, N. Y.
126023		St. a.	Corsica	368	306	145.5	26.2	7.5	1882	Wilmington, Del.	Baltimore, Md.
126474		St. a.	Corsica	2,304	1,786	299.5	40.8	21.0	1888	Cleveland, Ohio	Cleveland, Ohio.
126741	K. J. N. P.	St. shp.	COSTA RICA	1,783	1,166	221.5	36.0	19.3	1891	Chester, Pa.	New York, N. Y.
127179	K. N. B. L.	St. y.	COURIER	65	44	91.3	15.8	8.5	1897	South Boston, Mass.	Chicago, Ill.
127013		St. s.	CRESCENT	84	42	100.0	20.1	9.4	1893	Jacksonville, Fla.	Jacksonville, Fla.
127176		St. s.	CRESCENT CITY	4,213	3,675	406.0	48.2	23.9	1897	Chicago, Ill.	Duluth, Minn.
4919		St. s.	Croatian	22	12	53.6	14.8	4.4	1864	Chester, Pa.	Norfolk, Va.
126647		St. p.	CRUISER	341	240	152.0	30.0	5.0	1890	Pittsburg, Pa.	Pittsburg, Pa.
125028		St. s.	Cuba	1,526	1,359	231.7	35.7	13.3	1872	Buffalo, N. Y.	Buffalo, N. Y.
127257		St. s.	CUMBERLAND	371	209	135.0	27.0	15.0	1898	Baltimore, Md.	Baltimore, Md.
127113	K. M. N. J.	St. shp.	CURACAO	1,503	895	241.3	38.0	16.3	1895	Philadelphia, Pa.	New York, N. Y.
125900		St. p.	Cygnus	857	555	212.6	31.4	11.3	1891	Chester, Pa.	Do.
5979		St. s.	Cynthia	99	99	96.0	18.8	10.2	1872	Philadelphia, Pa.	Galveston, Tex.
127106		St. y.	CYNTHIA	103	70	120.0	17.5	6.6	1895	Detroit, Mich.	Detroit, Mich.
125994		St. a.	Cynthia No. 2	108	54	92.4	19.5	9.0	1882	Philadelphia, Pa.	Savannah, Ga.
126693	K. H. V. Q.	St. a.	Czarina	1,045	793	216.0	30.8	14.1	1883	Sunderland, England	San Francisco, Cal.
D.											
6653		St. p.	D. Murchison	249	217	120.0	20.0	5.2	1869	Wilmington, Del.	Savannah, Ga.
167369		Sch. y.	DAGMAR	62	58	88.7	20.9	9.1	1887	City Island, N. Y.	New York, N. Y.
157205		St. a.	Dandy	115	57	92.8	20.0	9.6	1888	Camden, N. J.	Brunswick, Ga.
157173		St. p.	Darius Cole	538	402	201.4	32.5	9.4	1885	Cleveland, Ohio	Port Huron, Mich.
6899		St. p.	Danntless	301	178	149.0	32.6	8.6	1876	Wilmington, Del.	Camden, N. J.
157368		St. a.	DAUNTLESS	153	76	102.0	20.7	10.6	1893	Camden, N. J.	Jacksonville, Fla.
157506		Sch.	DAVID Z. NORTON	3,250	2,926	369.4	45.0	22.5	1898	Cleveland, Ohio	Cleveland, Ohio.
8541	J. T. M. H.	Barge.	DAWSON	383	355	100.3	35.2	5.4	1898	Elizabeth, N. J.	New York, N. Y.
8990	K. M. H. P.	St. shp.	Decatur H. Miller	2,296	1,673	257.0	38.0	18.0	1879	Wilmington, Del.	Baltimore, Md.
157426		St. s.	DEFENDER	134	108	104.0	23.3	19.0	1895	Bristol, R. I.	New York, N. Y.
157436		St. s.	DEFENDER	87	59	85.3	18.0	8.9	1895	Baltimore, Md.	Plattsburg, N. Y.
157384		St. p.	DELTA	38	27	67.5	18.1	3.0	1893	Jacksonville, Fla.	St. Augustine, Fla.
157455		St. p.	DELTA	145	98	79.7	17.9	11.1	1896	Elizabethport, N. J.	Cleveland, Ohio.
157549		St. s.	DELTA	21	14	60.0	11.0	5.4	1899	Camden, N. J.	Camden, N. J.
157043	J. V. K. S.	Sch.	DESPATCH	1,882	1,382	233.0	32.3	16.1	1861	Hartlepool, England	Baltimore, Md.
157516		St. a.	De Witt C. IVINS	117	79	84.6	19.0	8.8	1898	Philadelphia, Pa.	New York, N. Y.

† Composite.

‡ Composition bronze.

§ Bronze and aluminum.

LIST OF IRON AND STEEL VESSELS OF THE UNITED STATES—Continued.

Official No.	Signal letters.	Rig or class.	Name of vessel.	Gross tonnage.	Net tonnage.	Length.			Depth.	When built.	Where built.	Home port (where permanent document issues).
						Feet.	Feet.	Feet.				
6147		St. s.	Dexter	35	18	58.8	14.4	8.0	1866	Buffalo, N. Y.	Toledo, Ohio.	
157395	K. L. V. C.	Shp.	DURGO	8,004	2,845	312.0	45.1	25.6	1894	Bath, Me.	Bath, Me.	
106938	K. L. H. D.	St. s.	DOLPHIN	424	498	213.0	32.0	15.0	1892	Wilmington, Del.	New York, N. Y.	
157238	K. G. D. Q.	St. shp.	DORCHESTER	2,537	1,875	261.0	40.0	15.3	1889	do	Baltimore, Md.	
167377		St. s.	DOROTHEA	79	39	80.3	17.0	8.4	1893	Sparrows Point, Md.	Norfolk, Va.	
157298		St. s.	Dorothy	130	65	90.0	19.0	10.0	1891	Newport News, Va.	New York, N. Y.	
157399	K. M. B. W.	St. y.	DUNGENESS	143	74	115.0	20.5	9.4	1894	Sparrows Point, Md.	Pittsburg, Pa.	
157301		St. s.	Dutchess	21	10	46.0	13.0	5.4	1891	Newburg, N. Y.	Albany, N. Y.	
E.												
136205	K. J. P. V.	St. s.	E. B. BARTLETT	1,899	1,075	285.0	38.0	24.0	1891	West Superior, Wis.	Buffalo, N. Y.	
136052		St. s.	E. C. Baker	153	76	102.0	21.6	9.0	1889	Philadelphia, Pa.	Albany, N. Y.	
136021	K. N. C. T.	Bk.	E. C. Mowatt	1,123	1,026	215.0	34.3	20.8	1898	Glasgow, Scotland	Philadelphia, Pa.	
136192		St. s.	E. C. POPE	2,637	2,064	317.2	42.2	20.5	1891	Wyandotte, Mich.	Detroit, Mich.	
135317		St. s.	E. E. Simpson	109	54	93.4	20.1	10.8	1877	Camden, N. J.	Pensacola, Fla.	
135980		St. s.	E. L. Levy	142	71	104.5	21.5	8.6	1888	Philadelphia, Pa.	Albany, N. Y.	
136734	K. N. T. S.	St. s.	E. L. RUSSELL	206	100	108.9	21.6	12.2	1899	Camden, N. J.	Mobile, Ala.	
135984		St. s.	E. P. WILBUR	2,633	1,902	290.0	40.8	13.6	1888	Cleveland, Ohio	Buffalo, N. Y.	
136461		St. p.	E. R. ANDREWS	469	351	165.0	32.5	5.2	1894	Jeffersonville, Ind.	Cincinnati, Ohio.	
135889		St. s.	E. S. Whittaker	25	12	52.5	12.0	3.8	1866	Baltimore, Md.	Newbern, N. C.	
135958		St. s.	E. V. McCaulley	136	68	96.5	20.5	10.8	1887	Camden, N. J.	Norfolk, Va.	
136547		St. s.	E. W. OGLEBAY	3,666	3,019	375.6	45.8	23.2	1896	West Bay City, Mich.	Detroit, Mich.	
135672		St. p.	Eastern Shore	791	654	176.0	35.0	9.5	1883	Wilmington, Del.	Baltimore, Md.	
136350		St. s.	EASTON	643	407	145.0	32.0	14.4	1893	do	New York, N. Y.	
136568		St. s.	EASTON	460	313	154.8	30.0	9.7	1896	Baltimore, Md.	Baltimore, Md.	
135641		St. s.	Echo	136	68	103.8	21.0	10.6	1883	Camden, N. J.	Pensacola, Fla.	
136173	K. J. C. L.	St. s.	Edgar F. Luokenbach	272	136	120.2	25.0	14.0	1891	do	New York, N. Y.	
8718		St. s.	Edith	24	12	60.0	13.0	6.2	1871	Philadelphia, Pa.	Philadelphia, Pa.	
136545		St. s.	EUNA G	154	67	92.5	23.0	7.5	1896	Cleveland, Ohio	Duluth, Minn.	
135771		St. s.	Edwin Terry	90	45	84.5	19.4	10.2	1883	Camden, N. J.	Albany, N. Y.	
185496		St. s.	Edwin D. Hartley	59	29	73.5	18.0	7.6	1881	do	Trenton, N. J.	
136322		St. s.	Edwin H. Mead	248	124	122.4	26.0	12.0	1892	Newburg, N. Y.	Albany, N. Y.	
136388		St. s.	EDWIN S. STUART	150	75	105.9	22.3	10.0	1893	Brooklyn, N. Y.	Philadelphia, Pa.	
150437		St. s.	ELAINE	246	183	112.7	23.8	7.8	1888	Newburg, N. Y.	New York, N. Y.	
135814	K. C. T. D.	St. shp.	El Dorado	3,531	2,561	331.8	42.6	22.6	1884	Philadelphia, Pa.	Do.	
136064	K. G. L. W.	St. shp.	El Mar	3,531	2,539	331.8	42.6	22.6	1889	do	Do.	
135897	K. D. M. N.	St. shp.	El Monte	3,531	2,561	331.8	42.6	22.6	1886	do	Do.	
135800	K. C. R. G.	St. shp.	El Paso	3,531	2,561	331.8	42.6	22.6	1884	do	Do.	
136385		St. s.	EL PRIMERO	102	73	111.5	17.8	8.6	1893	San Francisco, Cal.	San Francisco, Cal.	
136473	K. M. C. J.	St. y.	ELEANOR	803	401	220.0	32.0	17.5	1894	Bath, Me.	Philadelphia, Pa.	
185772	K. C. M. N.	St. y.	Electra	316	215	173.0	23.0	12.6	1884	Wilmington, Del.	Newport, R. I.	
136209		St. s.	ELECTRON	32	16	72.2	13.2	4.9	1891	Newburg, N. Y.	Tampa, Fla.	
136155	K. H. Q. D.	St. s.	Elihu Thomson	896	448	195.1	28.0	20.6	1888	Newcastle, England	Bangor, Me.	
135990		St. s.	Elizabeth Monroe Smith	204	144	124.6	22.6	7.0	1888	Philadelphia, Pa.	Philadelphia, Pa.	
135380		St. s.	Ella Andrews	64	32	73.2	17.2	7.2	1870	do	Pittsburg, Pa.	
135727		St. s.	Elmer E. Wood	112	56	92.0	20.0	9.6	1883	Camden, N. J.	New Orleans, La.	
135311		St. s.	Elmore A. Kent	87	43	77.7	18.8	9.2	1877	Philadelphia, Pa.	Beaufort, S. C.	
136695	K. N. P. R.	St. y.	ELREBA	201	136	132.7	21.5	10.6	1898	Elizabethport, N. J.	New York, N. Y.	
186368		St. s.	ELSIE	39	19	57.6	14.8	7.2	1893	Baltimore, Md.	Baltimore, Md.	
136374	K. L. R. J.	St. y.	Embla	197	134	149.1	20.1	9.7	1893	Nyack, N. Y.	Stamford, Conn.	
136392	K. M. S. G.	St. y.	EMERLINE	79	52	101.5	16.5	6.1	1893	Chester, Pa.	New York, N. Y.	
136362	K. L. R. B.	Sch. y.	EMERALD	104	104	100.5	21.7	11.4	1893	Elizabeth, N. J.	Do.	
135806		St. p.	Emma A. Ford	553	436	180.0	30.0	9.0	1884	Wilmington, Del.	Baltimore, Md.	
135624		St. s.	Emma Kate Ross	127	63	104.2	20.0	10.6	1882	Camden, N. J.	New York, N. Y.	
136874		St. s.	EMPIRE	115	64	80.2	32.2	5.4	1898	Elizabeth, N. J.	Do.	
136823		St. s.	EMPIRE CITY	4,118	3,268	405.4	48.0	24.4	1897	Cleveland, Ohio	Duluth, Minn.	
75273		St. p.	Endeavor	633	484	234.8	41.8	7.1	1871	Cincinnati, Ohio	New Orleans, La.	
136531	K. M. P. B.	St. s.	ENDEAVOR	315	244	136.0	32.2	7.4	1896	Philadelphia, Pa.	Camden, N. J.	
135371		St. p.	Enoch Pratt	571	365	155.4	48.0	8.3	1878	Baltimore, Md.	Baltimore, Md.	
136624		St. s.	ENIGSON	897	748	198.2	23.8	9.2	1897	Philadelphia, Pa.	Philadelphia, Pa.	
8930		St. p.	Eric	981	742	186.5	40.0	14.1	1873	Chester, Pa.	New York, N. Y.	
136223		St. s.	Erne King	10	10	32.5	5.6	4.0	1886	Brothertown, Wis.	Rock Island, Ill.	
136677		St. s.	ERNEST A. HAMILL	163	81	101.2	23.2	9.4	1898	Seattle, Wash.	Chicago, Ill.	
136697	K. N. Q. F.	Shp.	ESSKINE M. PHELPS	2,998	2,715	312.1	45.2	25.6	1898	Bath, Me.	Bath, Me.	
136138	K. J. L. W.	St. shp.	Essex	2,530	1,873	259.0	40.0	15.4	1890	Philadelphia, Pa.	Baltimore, Md.	
136064		St. s.	Estelle Randall	211	143	111.5	24.9	7.2	1894	Baltimore, Md.	Washington, D. C.	
136743		St. s.	EUGENE GRASSLETT	157	106	92.0	26.0	8.2	1899	Camden, N. J.	Philadelphia, Pa.	
136489	K. M. D. V.	St. s.	EUGENE HUGHES	111	55	84.5	19.0	9.6	1893	Philadelphia, Pa.	New York, N. Y.	
136692	K. N. P. J.	St. s.	EUREKA	353	186	128.0	26.3	15.0	1894	do	Fall River, Mass.	
136740		St. s.	EUREKA	2,122	1,399	237.5	42.0	23.4	1899	Lorain, Ohio	Cleveland, Ohio.	
136287	K. L. G. J.	St. y.	EVELYN	43	28	75.4	13.0	6.5	1892	City Island, N. Y.	New York, N. Y.	
136620	K. N. C. S.	St. shp.	Evelyn	1,963	1,185	252.8	36.3	24.5	1883	Southampton, England	Do.	
135626	J. W. N. R.	St. shp.	Excelsior	3,263	2,408	340.0	42.5	23.5	1882	Wilmington, Del.	New Orleans, La.	
136079	K. G. N. P.	St. s.	Express	945	538	272.0	44.1	12.6	1889	do	New Haven, Conn.	

† Composite.

LIST OF IRON AND STEEL VESSELS OF THE UNITED STATES—Continued.

Official No.	Signal letters.	Rig or class.	Name of vessel.	Gross tonnage.	Net tonnage.	Length.	Breadth.	Depth.	When built.	Where built.	Home port (where permanent document issues).
F.											
120683		St. p.	F. C. Latrobe	726	382	200.0	65.0	14.0	1879	Baltimore, Md.	Baltimore, Md.
9493		St. s.	F. W. Brune	388	300	153.8	23.1	8.5	1860	Wilmington, Del.	Philadelphia, Pa.
120883	K. J. S. T.	St. shp.	Fairfax	2,551	1,975	270.0	42.0	16.2	1891	do.	Baltimore, Md.
120494		St. y.	Falcon	119	76	102.5	15.1	6.6	1880	do.	Wilmington, Del.
120687		St. y.	Falcon	82	60	90.2	16.7	6.8	1887	Buffalo, N. Y.	Buffalo, N. Y.
9694		St. s.	Fanita	432	289	161.0	26.0	8.8	1868	Wilmington, Del.	New York, N. Y.
9195	H. G. T. L.	St. s.	Fanny Cadwalader	336	263	158.8	22.8	7.9	1857	Philadelphia, Pa.	Philadelphia, Pa.
9982		St. p.	Farragut	647	455	153.0	33.2	12.1	1871	Brooklyn, N. Y.	New York, N. Y.
120682		St. s.	Fayette Brown	2,080	1,217	306.3	40.0	18.0	1887	Wyandotte, Mich.	Detroit, Mich.
120945		St. s.	FEARLESS	656	471	160.0	35.0	15.6	1893	Wilmington, Del.	Camden, N. J.
111098		St. s.	FEARLESS	167	85	99.6	27.7	12.6	1899	San Francisco, Cal.	San Francisco, Cal.
121082	K. N. Q. S.	St. p.	FELICIA	213	145	144.2	20.1	10.9	1898	Brooklyn, N. Y.	New York, N. Y.
121011	K. M. P. D.	Sch.	FELIX	1,174	1,146	217.0	35.0	21.0	1891	Port Glasgow, Scotland	Philadelphia, Pa.
120810		St. p.	FERN HEROLD	900	900	244.6	34.0	7.2	1890	Dubuque, Iowa	Murphy, Tenn.
120531	J. W. V. Q.	St. shp.	Finance	2,603	1,919	295.0	38.4	23.4	1882	Chester, Pa.	New York, N. Y.
120580		St. p.	Fishkill-on-Hudson	484	345	141.5	29.5	11.6	1884	Newburg, N. Y.	Do.
121047	K. N. C. Q.	St. y. †	Flindt	13	9	62.1	10.5	6.5	1897	New York, N. Y.	Do.
120906		St. y.	FLORENCE	9	6	47.5	9.7	2.8	1895	Geneva, Ohio	Toledo, Ohio.
121085		St. p.	FLORENCE S.	100	50	75.0	16.0	3.6	1898	St. Michael, Alaska	St. Michael, Alaska.
120926	K. L. P. D.	St. shp.	FLORIDA	1,786	1,397	230.0	35.5	18.5	1887	Port Glasgow, Scotland	New Haven, Conn.
121032		St. p.	Florida	818	667	156.0	36.6	13.3	1896	Chester, Pa.	New York, N. Y.
121091	K. N. R. Q.	Sch.	Florida	1,071	943	220.4	34.8	25.4	1871	Port Glasgow, Scotland	Port Amboy, N. J.
120282		St. p.	Flushing	521	383	163.0	32.5	9.5	1877	Wilmington, Del.	Port Amboy, N. Y.
120907	K. L. H. W.	St. s.	FOXHALL	643	538	190.0	28.2	20.0	1885	Newcastle, England	New Orleans, La.
120925		St. s.	FRANCES	80	40	80.5	17.0	8.4	1893	Sparrows Point, Md.	Baltimore, Md.
120839		St. s.	FRANK W.	93	48	74.8	18.6	11.5	1891	Buffalo, N. Y.	Port Huron, Mich.
121015		St. s.	FRANK ROCKEFELLER	2,759	2,013	366.5	45.0	26.0	1896	Superior, Wis.	Buffalo, N. Y.
120796		St. p.	FRANK E. KIRBY	532	374	195.5	30.1	10.2	1890	Wyandotte, Mich.	Detroit, Mich.
120808		St. s.	Frank K. Esherick	69	34	68.5	16.9	8.0	1890	Philadelphia, Pa.	Philadelphia, Pa.
120970		St. s.	FREDERICA	293	236	117.8	26.0	6.8	1894	do.	Wilmington, Del.
120437		St. p.	Fred k de Bary	395	323	161.6	24.2	8.0	1881	Wilmington, Del.	New York, N. Y.
121002	K. M. L. F.	St. y.	FREE LANCE	132	90	116.4	20.7	10.7	1895	Elizabethport, N. J.	Do.
120750		St. s.	FRONTENAC	2,003	1,676	270.4	40.2	19.8	1889	Cleveland, Ohio	Marquette, Mich.
120591	K. C. Q. J.	St. s.	Froetburg	926	563	204.3	33.2	16.2	1884	Philadelphia, Pa.	Baltimore, Md.
9981		St. p.	Fulton	647	457	153.0	33.2	12.1	1871	Brooklyn, N. Y.	New York, N. Y.
G.											
86383		St. s.	G. F. BRADY	238	205	107.4	33.0	7.4	1897	Philadelphia, Pa.	Wilmington, Del.
86358		St. bga	GAMMA	145	98	79.7	17.9	11.1	1896	Elizabethport, N. J.	Cleveland, Ohio.
86425		St. s.	Garden City	825	575	171.2	33.8	14.0	1872	Chester, Pa.	New York, N. Y.
86585	J. V. N. D.	St. s.	Gaston	463	212.0	31.5	19.0	10.0	1881	Wilmington, Del.	Baltimore, Md.
86537	J. T. C. G.	St. shp.	Gate City	1,397	1,112	254.0	38.7	15.7	1878	Chester, Pa.	Savannah, Ga.
86862		St. y.	Gaviota	26	25	50.0	15.2	6.3	1884	Linwood, Pa.	Boston, Mass.
86436		St. s.	GEM	62	29	70.0	18.0	8.0	1898	Wilmington, Del.	New York, N. Y.
86036		St. s.	GENERAL	332	201	130.0	25.1	9.4	1889	Brooklyn, N. Y.	Newport, R. I.
26-25		St. s.	General Cadwalader	393	324	186.6	20.0	7.4	1845	Wilmington, Del.	Philadelphia, Pa.
10526		St. s.	Gen'l McCullum	1,306	1,105	238.6	27.0	13.8	1884	Glasgow, Scotland	New York, N. Y.
39581		Barge.	General Chester A. Arthur	271	171	121.1	28.5	7.4	1874	Communipaw, N. J.	Do.
85404		St. p.	General J. S. Schultze	481	361	138.6	30.0	7.5	1875	Camden, N. J.	Camden, N. J.
86340	K. M. N. Q.	St. s.	GEORGE LOOMIS	601	401	175.0	27.4	16.5	1895	San Francisco, Cal.	San Francisco, Cal.
86367		St. shp.	GEORGE STEPHENSON	4,563	3,502	407.4	49.3	23.8	1896	West Bay City, Mich.	Duluth, Minn.
86348		Sch.	GEORGE E. HARTNELL	3,265	3,154	352.0	44.2	22.3	1896	Chicago, Ill.	Detroit, Mich.
86363		Sch.	GEORGE H. CORLISS	3,259	3,124	352.0	44.2	22.3	1896	do.	Duluth, Minn.
86267		St. s.	GEORGE J. GOULD	2,237	1,790	265.0	40.6	25.0	1893	Buffalo, N. Y.	Detroit, Mich.
86350		St. s.	GEORGE N. ORR	2,872	2,280	325.0	42.2	21.8	1896	Chicago, Ill.	Chicago, Ill.
85189	J. L. H. W.	St. s.	George W. Clyde	1,848	1,514	250.0	35.0	21.0	1872	Philadelphia, Pa.	New York, N. Y.
85321	J. P. H. T.	St. shp.	George W. Elder	1,709	1,224	250.0	38.5	21.0	1874	Chester, Pa.	Portland, Oreg.
86105		St. s.	Geo. W. Washburn	298	149	123.0	26.0	13.8	1890	Newburg, N. Y.	Albany, N. Y.
10043		St. p.	Georgeanna	738	501	199.1	30.0	10.8	1859	Wilmington, Del.	Philadelphia, Pa.
85961		St. s.	Georgia	1,577	1,188	280.0	40.0	15.0	1887	do.	Baltimore, Md.
86198		St. p.	GEORGLA	57	57	120.0	18.0	6.5	1892	Jeffersonville, Ind.	Shiloh, Mo.
13579		St. s.	Germ	70	35	67.0	15.0	6.0	1890	New York, N. Y.	Key West, Fla.
86122		St. s.	GERMAN	2,348	1,875	296.2	40.4	21.1	1892	Cleveland, Ohio	Cleveland, Ohio.
86229		St. s.	GERMANIA	73	36	75.6	17.5	8.1	1892	Sparrows Point, Md.	Philadelphia, Pa.
86417		St. s.	GETTSBURG	557	351	158.0	29.0	18.0	1898	Wilmington, Del.	do.
85765		St. s.	Gladisfen	110	55	92.9	20.0	9.8	1883	Camden, N. J.	do.
10664		St. s.	Glen Iris	63	31	78.7	16.5	8.1	1893	Buffalo, N. Y.	New York, N. Y.
86307		St. s.	GLOBE	2,895	2,278	330.4	42.0	24.3	1893	Cleveland, Ohio	Buffalo, N. Y.
86299	K. L. T. C.	St. s.	GLOUCESTER	2,241	1,976	272.7	42.0	16.0	1893	Sparrows Point, Md.	Baltimore, Md.
86323		St. s.	Goldsworthy	154	80	113.5	13.6	8.7	1881	Liverpool, England	New Orleans, La.
86328		St. y.	Gopher	50	50	84.5	22.6	4.5	1895	Jacksonville, Fla.	Philadelphia, Pa.
86200		Slp. y.	Gossoon	18	17	45.4	12.0	6.8	1890	Boston, Mass.	Boston, Mass.
83972		St. p.	Gouldsboro	469	469	205.0	52.4	9.0	1875	New Orleans, La.	New York, N. Y.
85652		Sch.	Grace Grummond	205	195	136.6	21.8	9.0	1869	New York, N. Y.	Milwaukee, Wis.

†Composite.

‡Gasoline.

§Rebuilt 1875.

LIST OF IRON AND STEEL VESSELS OF THE UNITED STATES—Continued.

Official No.	Signal letters.	Rig or class.	Name of vessel.	Gross tonnage.	Net tonnage.	Length.		Depth.	When built.	Where built.	Home port (where permanent document issues).
						Feet.	Feet.				
98292		St. s.	Grandon	47	33	59.7	16.5	7.2	1893	Toledo, Ohio	Toledo, Ohio.
98507		St. s.	Gratitude	214	166	133.8	20.0	7.0	1880	Philadelphia, Pa.	Baltimore, Md.
96130		St. s.	GREGIAN	2,348	1,875	296.8	40.4	21.1	1891	Cleveland, Ohio	Cleveland, Ohio.
96468		St. y.	Grayhound	9	6	60.8	7.0	3.0	1899	Louisville, Ky.	Louisville, Ky.
96140		St. s.	GRIFFIN	1,856	1,526	266.0	33.2	19.6	1891	Cleveland, Ohio	Marquette, Mich.
10523	H. J. M. F.	St. shp.	Gulf Stream	998	708	218.0	30.0	13.1	1861	New York, N. Y.	Philadelphia, Pa.
95214	J. L. R. B.	St. p.	Gusso	938	575	211.6	33.8	16.8	1873	Wilmington, Del.	Philadelphia, Pa.
95715	J. W. B. H.	St. shp.	Guyardotte	2,350	1,651	267.0	40.5	16.4	1892	Chester, Pa.	New Orleans, La.
96365		St. s.	GWINNEDD	115	78	67.2	19.0	10.2	1896	Philadelphia, Pa.	New York, N. Y.
96424	K. N. M. R.	St. s.	GRUBB KING	582	337	148.4	29.3	18.0	1898	do	Philadelphia, Pa.
96466	K. P. D. L.	St. s.	GRUBB KING	561	233	151.9	29.5	16.6	1899	Port Richmond, N. Y.	New York, N. Y.
II.											
95803	K. C. M. V.	St. shp.	H. F. Dimock	2,625	1,786	271.8	41.6	19.2	1884	Philadelphia, Pa.	Boston, Mass.
96168		St. s.	H. G. Fiedale	81	40	94.0	13.3	8.7	1872	do	Platteburg, N. Y.
95712		St. s.	H. J. Jewett	1,933	1,722	265.5	39.7	13.6	1860	Buffalo, N. Y.	Buffalo, N. Y.
786		St. s.	H. L. Finger	50	34	70.0	16.6	7.0	1896	Wilmington, Del.	Albany, N. Y.
96039	K. H. C. D.	St. shp.	H. M. Whitney	2,706	1,790	271.8	43.0	19.2	1890	Philadelphia, Pa.	Boston, Mass.
96136		St. s.	H. M. C. Smith	98	49	81.5	19.5	8.6	1891	Camden, N. J.	Savannah, Ga.
96148		St. s.	HAMBURG	1,266	833	219.2	40.2	16.7	1891	Newburg, N. Y.	New York, N. Y.
96229		St. s.	HAMILTON	341	300	131.1	25.2	6.6	1884	Wilmington, Del.	Baltimore, Md.
96439	K. N. W. T.	St. shp.	HAMILTON	3,127	2,025	301.1	42.0	17.0	1896	Chester, Pa.	New York, N. Y.
96321		St. shp.	HAMPTON ROADS	450	268	150.0	25.0	12.0	1896	Wilmington, Del.	do
95000		St. s.	Harbinger	27	39	105.2	19.4	4.2	1869	Baltimore, Md.	Norfolk, Va.
96183		St. p. y.	HARPOON	24	27	52.1	16.3	7.5	1891	Salem, Mass.	Boston, Mass.
95207	J. F. C. S.	St. shp.	Harrisburg	1,283	910	248.4	37.1	15.3	1874	Philadelphia, Pa.	Philadelphia, Pa.
75798		St. p.	HARRY RUNDALL	496	418	170.0	29.3	8.2	1875	Camden, N. J.	Washington, D. C.
95873		St. s.	Harry Schautel, jr.	34	17	67.0	14.0	6.6	1896	Philadelphia, Pa.	Philadelphia, Pa.
96163		St. s.	Harry M. Wall	60	30	65.4	16.6	7.7	1892	do	do
96309		St. s.	HARVEY D. GOULDER	158	78	78.8	23.3	11.6	1898	Buffalo, N. Y.	Cleveland, Ohio.
96261		St. s.	HARVEY H. BROWN	2,673	1,874	351.1	40.8	21.6	1894	Wyandotte, Mich.	Detroit, Mich.
96435	K. N. T. V.	St. shp.	HAVANA	5,937	4,193	360.0	50.0	19.9	1898	Philadelphia, Pa.	New York, N. Y.
96482		St. s.	Haven Belle	106	62	114.5	23.2	5.0	1885	do	do
95094		St. p.	Helen	550	492	150.0	28.0	7.3	1871	Wilmington, Del.	Baltimore, Md.
96416		St. s.	HENDRICK S. HOLDEN	4,444	3,091	408.4	50.0	24.3	1892	Cleveland, Ohio	Cleveland, Ohio.
150587		St. s.	HENRY COBT	2,234	1,571	320.0	42.0	25.0	1892	Superior, Wis.	Marquette, Mich.
96347		St. s.	HENRY A. HABER	44	44	65.0	17.0	5.7	1896	Newburg, N. Y.	Albany, N. Y.
96356		St. s.	HENRY C. HAARSTICK	226	154	115.0	22.0	10.0	1897	Jeffersonville, Ind.	St. Louis, Mo.
11547	H. K. F. J.	St. s.	Henry L. Gaw	493	325	165.0	33.0	7.9	1855	Philadelphia, Pa.	Philadelphia, Pa.
96445		St. s.	Henry W. OLIVER	4,909	3,444	444.4	50.0	24.6	1899	Lorain, Ohio	Cleveland, Ohio.
95037	J. H. R. W.	Sch.	Hercules	90	737	208.4	37.0	13.5	1870	Chester, Pa.	Philadelphia, Pa.
95595		St. s.	Hercules	155	86	108.0	27.0	10.0	1860	Camden, N. J.	Baltimore, Md.
95003	K. D. P. V.	St. shp.	Herman Winter	2,625	1,788	271.8	41.6	19.2	1887	Philadelphia, Pa.	Boston, Mass.
11828		St. p.	Heroine	180	178	178.0	19.2	7.0	1862	Glasgow, Scotland	Mobile, Ala.
96308	K. N. B. S.	St. s.	HIAWATHA	219	140	147.1	31.1	11.4	1897	New York, N. Y.	Cincinnati, Ohio.
96376	K. N. D. B.	Sch. y.	H LIEGARDE	184	145	105.0	26.0	10.9	1897	Wilmington, Del.	Newport, R. I.
95771		St. s.	Hinton	90	45	80.3	19.0	9.4	1883	Philadelphia, Pa.	Newport News, Va.
96697		St. p.	Hoboken	831	654	200.0	35.5	12.5	1881	Newburg, N. Y.	New York, N. Y.
96264		St. s.	HOMER	31	15	52.7	15.2	6.5	1894	do	Jacksonville, Fla.
95920	K. D. T. G.	St. s.	Homer Ramsdell	1,181	822	235.0	32.5	11.8	1887	do	New York, N. Y.
96200		St. s.	HONEY BROOK	273	186	136.2	26.0	15.2	1892	Philadelphia, Pa.	do
95880		St. p.	Hopateonc	954	628	197.6	35.3	13.1	1885	Newburg, N. Y.	do
96401	K. N. J. L.	St. shp.	HORATIO HALL	3,167	2,007	296.8	46.0	17.2	1898	Chester, Pa.	Portland, Me.
96308	K. M. H. N.	St. shp.	HOWARD	2,551	1,757	270.0	42.0	16.0	1895	Wilmington, Del.	Baltimore, Md.
95300	J. P. R. K.	St. shp.	Hudson	1,872	1,309	287.6	34.0	23.0	1874	do	New York, N. Y.
95953		St. s.	Hudson	2,204	1,853	288.0	41.0	22.7	1898	Wyandotte, Mich.	Buffalo, N. Y.
96425		St. s.	HURON	1,945	1,309	238.0	42.0	22.2	1898	Lorain, Ohio	Cleveland, Ohio.
96500		St. s.	Hygeia	1,47	23	68.0	16.0	7.0	1884	Philadelphia, Pa.	Galveston, Tex.
I.											
115047		St. s.	I. W. Durham	27	18	58.5	13.5	7.4	1872	Philadelphia, Pa.	Philadelphia, Pa.
100589		St. s.	I. W. NICHOLAS	2,624	1,857	328.2	43.0	21.9	1894	Cleveland, Ohio	Cleveland, Ohio.
12495		St. s.	Ida	39	19	60.0	13.7	5.6	1870	Philadelphia, Pa.	Charleston, S. C.
100281		St. p.	Ida	765	593	190.0	54.6	9.8	1891	Wilmington, Del.	Baltimore, Md.
100681		St. y.	IDALLA	201	111	151.0	20.0	11.2	1899	Chester, Pa.	Philadelphia, Pa.
100353		St. s.	Ida Patton	26	13	74.8	13.8	4.0	1884	Dubuque, Iowa	St. Louis, Mo.
100491		St. s.	Ida	20	54	13	14.2	3.4	1891	Cleveland, Ohio	Cleveland, Ohio.
85395		St. p.	Idlewild	363	284	186.0	28.0	7.4	1879	Wyandotte, Mich.	Fort Huron, Mich.
100514		St. p. y.	Ilderim	28	26	50.0	16.0	9.0	1892	South Boston, Mass.	Newport, R. I.
100690		St. s.	ILLINOIS	2,427	1,468	225.0	40.0	24.7	1899	Chicago, Ill.	Chicago, Ill.
100234		St. s.	India	1,103	81	92.6	20.0	9.5	1879	do	Brunswick, Ga.
100008		St. s.	India	1,239	932	216.0	32.6	14.0	1871	Buffalo, N. Y.	Erie, Pa.
110465	K. G. V. F.	St. shp.	Indian	1,576	1,133	227.0	38.0	26.0	1899	Wilmington, Del.	Boston, Mass.
100080	J. M. T. K.	St. shp.	Indiana	3,335	2,561	343.0	43.0	24.9	1873	Philadelphia, Pa.	New York, N. Y.

†Composite.

LIST OF IRON AND STEEL VESSELS OF THE UNITED STATES—Continued.

Official No.	Signal letters.	Rig or class.	Name of vessel.	Gross tonnage.	Net tonnage.	Length.	Breadth.	Depth.	When built.	Where built.	Home port (where permanent document issues).
100616	K. N. T. F.	Sch. y.	INGOMAR	59	56	74.0	18.0	10.0	1896	Boston, Mass	New York, N. Y.
100462	K. G. T. W.	St. a.	International	400	200	130.0	26.0	16.2	1890	Philadelphia, Pa	Philadelphia, Pa.
100552	K. L. P. F.	St. y.	INTREPID	340	190	143.3	27.0	15.8	1893	do	New York, N. Y.
100410		St. a.	IRA H. OWEN	1,753	1,497	262.0	89.0	19.0	1887	Cleveland, Ohio	Chicago, Ill.
100323		St. a.	Ira M. Hedges	76	38	76.6	18.0	9.2	1883	Camden, N. J.	Albany, N. Y.
100295		St. a.	Iris	65	32	75.0	18.0	7.6	1881	do	Brunswick, Ga.
76658	K. D. N. T.	Sch. y.	IROQUOIS	92	88	88.0	21.0	11.0	1886	Wilmington, Del	New York, N. Y.
100438	K. G. C. N.	St. sbp.	IROQUOIS	2,943	2,236	275.0	46.0	19.0	1888	Philadelphia, Pa	Do.
100640	K. N. D. W.	St. a.	Irrawaddy	2,553	1,608	325.5	36.1	19.5	1873	Dumbarton, Scotland	Do.
100651		St. a.	ISABELLA T. DEMPSEY	113	77	85.0	19.0	9.8	1898	Baltimore, Md.	Philadelphia, Pa.
100656		St. a.	ISIS	591	402	140.0	32.0	16.0	1898	Camden, N. J.	New York, N. Y.
100535		St. a.	ISLAY	26	13	60.0	13.0	5.0	1892	Superior, Wis	Marquette, Mich.
105182		Barge.	Israel W. Durham	329	823	137.0	26.0	10.3	1872	Camden, N. J.	Philadelphia, Pa.
80207	J. K. T. D.	St. p.	Itasca	1,416	988	231.0	37.8	14.2	1871	Wilmington, Del	Baltimore, Md.
100042		St. p.	Ivanhoe	277	200	134.4	23.0	8.2	1868	Buffalo, N. Y.	Chicago, Ill.
100143		St. a.	Ivanhoe	35	17	66.9	15.4	6.4	1875	Philadelphia, Pa	Charleston, S. C.
100340		St. a.	Ivanhoe	94	47	85.8	19.0	9.4	1883	do	Philadelphia, Pa.
100641	K. N. F. B.	St. a.	IZABAL	203	127	103.6	23.5	11.0	1897	San Francisco, Cal.	New York, N. Y.
J.											
76578		St. a.	J. H. Devereux	1,618	1,312	243.3	37.0	19.4	1885	Cleveland, Ohio	Cleveland, Ohio.
76884		St. a.	J. H. WADE	1,863	1,502	285.6	38.1	19.1	1890	do	Do.
76589		*St. p.	J. K. Graves	96	96	117.0	20.0	4.0	1885	Dubuque, Iowa	Cario, Ill.
13447		St. a.	J. L. Pusey	47	23	70.2	16.2	7.7	1857	Wilmington, Del	New York, N. Y.
77138		St. a.	J. R. SPRANKLE	44	23	58.7	16.2	7.5	1894	Cleveland, Ohio	Cleveland, Ohio.
136345		St. a.	J. S. W. Holton	62	31	68.7	16.6	7.4	1892	Philadelphia, Pa	Philadelphia, Pa.
77211		*St. p.	Jack Osborn	125	125	120.0	30.0	5.0	1886	Cincinnati, Ohio	Evansville, Ind.
77354	K. P. C. L.	St. a.	JACOB DYKMAN	145	99	85.6	22.5	10.7	1899	Camden, N. J.	New York, N. Y.
76921	K. H. W. J.	St. a.	Jacob Paulsen	97	48	82.0	19.0	9.0	1890	Philadelphia, Pa.	Savannah, Ga.
76290		*St. p.	Jamaica	435	320	143.0	32.0	8.8	1882	Wilmington, Del	New York, N. Y.
77315		*St. p.	JAMES DIETRICK	25	18	50.0	10.0	2.8	1898	Elizabeth, N. J.	St. Michael, Alaska.
77231		*Sch.	JAMES NAMMYTH	3,422	3,162	365.5	45.8	23.2	1896	West Bay City, Mich	Duluth, Minn.
77236		St. a.	JAMES WATT	4,090	3,105	405.0	48.0	23.5	1896	Cleveland, Ohio	Do.
76664		St. a.	Jas. McCauley	92	46	82.7	19.6	9.4	1887	Camden, N. J.	Philadelphia, Pa.
77019		St. a.	JAMES B. COLGATE	1,713	1,318	308.0	38.0	24.0	1892	West Superior, Wis	Buffalo, N. Y.
81373		St. a.	JAMES B. NEILSON	2,234	1,571	320.0	42.0	25.0	1892	Superior, Wis	Duluth, Minn.
76851		St. a.	James J. Logan	34	17	52.3	14.8	6.8	1889	Newburg, N. Y.	Albany, N. Y.
75980		St. p.	James M. Waterbury	412	308	144.0	32.4	9.5	1878	Wilmington, Del	New York, N. Y.
77242		*St. p.	JAMES Y. LOCKWOOD	3,390	390	165.4	33.0	4.5	1896	McKees Rocks, Pa	St. Louis, Mo.
77127	K. L. V. J.	St. sbp.	JAMESTOWN	2,898	2,126	299.5	40.0	16.8	1894	Chester, Pa	New York, N. Y.
77126		St. a.	JAMIE	12	6	45.6	9.7	5.2	1894	Jacksonville, Fla.	Newark, N. J.
76604		St. a.	Janie	17	8	48.2	10.5	4.6	1885	Buffalo, N. Y.	Jacksonville, Fla.
75323		St. a.	Japan	1,239	932	210.0	32.6	14.0	1871	do	Georgetown, S. C.
76809	K. N. V. T.	St. y.	JATHNIEL	140	70	116.0	18.7	11.2	1889	East Boston, Mass.	Erie, Pa.
76760		St. a.	Jeanne Hopkins	9	5	45.0	8.3	4.3	1887	Dubuque, Iowa	New York, N. Y.
77356	K. P. C. M.	St. sbp.	JEFFERSON	8,127	2,025	805.8	42.0	17.0	1899	Dubuque, Iowa	Burlington, Iowa.
77320		*St. p.	JENNIE M	49	29	70.0	15.0	3.0	1898	Chester, Pa	New York, N. Y.
76042		St. a.	Jennie Wilson	77	38	78.5	18.0	8.9	1878	St. Michael, Alaska.	St. Michael, Alaska.
75429		St. a.	Jessie	118	59	92.0	21.1	9.0	1872	Camden, N. J.	New Orleans, La.
76231		St. a.	Joanna	143	102	112.0	25.0	7.8	1891	Hoboken, N. J.	Perth Amboy, N. J.
75783		St. a.	Joe Seay	27	27	75.0	16.0	6.5	1871	Marcushook, Pa.	Newark, N. J.
77226		St. a.	JOHN ERICSSON	3,200	2,378	390.0	48.0	27.0	1896	Pittsburg, Pa.	Vicksburg, Miss.
77308		Sch.	JOHN FRITZ	4,693	4,447	436.0	50.0	24.0	1898	Superior, Wis	Duluth, Minn.
13963		Bge.	John Neilson	344	327	176.0	28.5	8.7	1849	West Bay City, Mich	Do.
77136		St. a.	John Reese	57	28	65.2	17.0	8.8	1894	Hoboken, N. J.	New York, N. Y.
77353		Sch.	JOHN SMEATON	5,049	4,725	458.0	50.2	25.0	1899	Philadelphia, Pa.	Philadelphia, Pa.
13661		St. a.	John Stevens	1,380	1,292	237.6	30.7	10.4	1846	West Superior, Wis	Duluth, Minn.
77310		Sch.	JOHN A. ROEBLING	4,693	4,447	436.0	50.0	24.0	1898	Hoboken, N. J.	New York, N. Y.
13429		St. p.	JOHN A. Warner	592	520	211.8	27.8	9.0	1857	West Bay City, Mich	Duluth, Minn.
77037		St. a.	JOHN B. KETCHUM, 2D	908	779	193.4	40.5	13.0	1892	Wilmington, Del	Philadelphia, Pa.
77173		St. a.	JOHN B. TREVOR	1,713	1,318	308.0	38.0	24.0	1895	Toledo, Ohio	Port Huron, Mich.
77326		*St. p.	JOHN C. BARE	546	315	144.6	28.2	4.8	1898	West Superior, Wis	Buffalo, N. Y.
76075		St. a.	John E. Tygert	226	164	109.0	22.0	7.0	1879	Unalaska, Alaska	St. Michael, Alaska.
76877		St. a.	John F. Smith	235	142	126.0	24.0	9.0	1890	Philadelphia, Pa.	New York, N. Y.
76922		St. a.	John G. McCullough	1,309	1,007	200.4	48.0	14.5	1891	Wilmington, Del	Philadelphia, Pa.
76858		St. p.	JOHN H. BRINCKERHOFF	334	225	111.0	27.3	11.5	1889	Philadelphia, Pa.	New York, N. Y.
77164	K. M. W. D.	St. a.	JOHN H. ESTILL	243	121	117.9	23.0	13.0	1894	Newburg, N. Y.	Do.
77158		St. a.	JOHN J. HAGAN	26	19	45.8	13.6	5.7	1894	Newport News, Va.	Savannah, Ga.
77170		St. a.	JOHN J. McWILLIAMS	3,400	2,808	352.0	44.8	22.8	1895	Philadelphia, Pa.	Philadelphia, Pa.
76949		St. a.	John I. Brady	118	69	96.8	21.0	9.4	1891	West Bay City, Mich	Port Huron, Mich.
77268		St. a.	JOHN L. BRADY	72	49	72.0	17.0	8.1	1897	Baltimore, Md	Baltimore, Md.
76654		St. p.	John M. Cole	318	217	130.0	39.6	5.0	1886	Philadelphia, Pa	Philadelphia, Pa.
12437		St. a.	John S. Shriver	293	328	146.1	32.9	8.0	1857	Charleston, S. C	Charleston, S. C.
12768		St. a.	John W. Garrett	393	313	155.0	23.0	8.7	1867	Wilmington, Del	Philadelphia, Pa.
76694		St. p.	John W. Garrett	1,843	1,276	351.0	41.0	11.5	1887	do	Do.
											New York, N. Y.

† Composite.

LIST OF IRON AND STEEL VESSELS OF THE UNITED STATES—Continued.

Official No.	Signal letters.	Rig or class.	Name of vessel.	Gross tonnage.	Net tonnage.	Length.	Breadth.	Depth.	When built.	Where built.	Home port (where permanent document issues).
76896		St. s.	JOHN W. MOORE	1,961	1,689	246.0	40.6	31.0	1890	Toledo, Ohio	Cleveland, Ohio
58256		†Bge.	JOHN SCOTT RUSSELL	1,192	1,132	253.0	36.1	18.8	1889	Duluth, Minn.	Duluth, Minn.
76873		St. s.	JOLIET	1,921	1,696	266.0	38.2	19.8	1890	Cleveland, Ohio	Marquette, Mich.
76576		St. p.	Joppa	607	483	190.0	31.1	9.0	1885	Wilmington, Del.	Baltimore, Md.
76905	K. H. Q. W.	St. shp.	Jos. Oteri, jr.	483	241	166.0	24.1	16.0	1878	Glasgow, Scotland	New Orleans, La.
76971		St. s.	Joseph Stickney	134	67	93.3	21.3	10.8	1877	Philadelphia, Pa.	Perth Amboy, N. J.
77284		St. p.	JOSEPH J. O'DONOHUE	901	568	174.4	36.0	13.0	1898	Chester, Pa.	New York, N. Y.
76933	K. H. J. F.	St. s.	JOSEPH L. COLBY	1,245	914	265.0	36.0	22.0	1890	Superior, Wis.	Buffalo, N. Y.
76126	J. T. R. D.	Sch.	Josephine	365	347	129.3	34.0	10.5	1880	Philadelphia, Pa.	Philadelphia, Pa.
76770		St. s.	Josephine Lincoln	18	9	46.8	10.5	5.6	1875	Bordentown, N. J.	Do.
18428		St. s.	Josephine Thomson	376	296	150.0	23.3	9.8	1862	Philadelphia, Pa.	Do.
76974		St. p.	JOSIE	73	73	95.0	25.0	9.0	1891	Jeffersonville, Ind.	New Orleans, La.
76942		†St. p.	JOY PATTON	63	63	100.0	21.3	5.6	1891	Dubuque, Iowa	Memphis, Tenn.
96324	K. M. P. V.	St. y.	Juanita	109	74	118.6	16.6	9.3	1896	Nyack, N. Y.	Newark, N. J.
77103	K. L. R. V.	Slip. y.	JUBILEE	100	95	104.1	22.8	8.5	1893	Boston, Mass.	Boston, Mass.
18425	H. L. Q. P.	†Sch.	Juniata	1,244	1,218	206.5	34.8	16.6	1890	do	Philadelphia, Pa.
77274	K. N. F. H.	St. shp.	JUNIATA	2,561	1,757	270.0	42.0	16.0	1897	Wilmington, Del.	Baltimore, Md.
75872		St. s.	Junio	62	31	81.0	17.6	7.8	1876	Camden, N. J.	Savannah, Ga.
76024		St. s.	Junio	84	42	78.5	18.1	9.3	1878	do	Philadelphia, Pa.
76047		St. s.	Junio	80	40	83.5	18.4	8.5	1879	Philadelphia, Pa.	New Orleans, La.
K.											
181107	K. N. L. P.	St. y.	†Kaleda	79	47	96.4	15.4	8.3	1898	Boston, Mass.	Baltimore, Md.
181026		St. s.	KALISTA	9	7	47.9	9.3	3.9	1892	Geneva, Ohio	Evansville, Ind.
161123	K. P. D. W.	St. y.	KANAWHA	471	320	208.4	24.4	14.8	1899	New York, N. Y.	New York, N. Y.
14488	K. G. R. V.	St. shp.	Kansas City	3,679	2,163	327.0	45.0	18.8	1889	Chester, Pa.	Savannah, Ga.
161078		St. s.	KATHARIN	1,380	1,103	239.1	38.0	14.0	1895	West Bay City, Mich.	Port Huron, Mich.
161090		St. s.	KATE	30	15	45.0	14.0	5.8	1896	Newburg, N. Y.	Albany, N. Y.
161116		St. p.	KATR ADAMS	595	556	240.0	40.0	8.0	1898	Jeffersonville, Ind.	Memphis, Tenn.
161077		St. s.	KATHARINE T. WILBUR	54	37	58.2	17.3	7.5	1895	Buffalo, N. Y.	Owego, N. Y.
14473	K. G. H. M.	Sch. y.	KATRINA	62	59	78.0	20.1	10.3	1888	City Island, N. Y.	New York, N. Y.
161061		St. s.	KEARSARGE	3,092	2,721	328.0	44.2	23.0	1891	Chicago, Ill.	Cleveland, Ohio
14494	K. G. W. H.	Shp.	KENILWORTH	2,293	2,146	300.2	43.1	24.2	1887	Port Glasgow, Scotland	New York, N. Y.
161119	K. N. W. B.	St. shp.	KEBHAW	2,599	1,767	274.0	42.0	16.2	1899	Wilmington, Del.	Baltimore, Md.
161014		St. s.	KEYSTONE	94	54	82.0	19.0	11.5	1891	Buffalo, N. Y.	Marquette, Mich.
14420	K. B. Q. V.	St. p.	Kingston	1,064	813	193.5	36.0	13.3	1883	Newburg, N. Y.	New York, N. Y.
14289	J. N. F. L.	St. shp.	Knickerbocker	1,643	1,139	263.5	33.5	22.6	1873	Wilmington, Del.	Do.
L.											
141021	K. G. P. H.	St. s.	L. Luckenbach	255	137	123.0	22.2	14.2	1889	Camden, N. J.	New York, N. Y.
141421		St. s.	L. C. WALDO	4,244	3,290	387.3	48.0	23.8	1896	West Bay City, Mich.	Detroit, Mich.
141349		†St. p.	L. E. PATTON	94	92	126.0	24.5	4.5	1894	Dubuque, Iowa	Memphis, Tenn.
141326		St. s.	L. P. SMITH	73	36	67.0	18.2	9.1	1894	Cleveland, Ohio	Cleveland, Ohio
141584		St. p.	L. S. THORNE	1,217	1,217	304.0	57.0	7.3	1898	Dubuque, Iowa	New York, N. Y.
140419		St. s.	Laekawanna	822	645	200.0	35.5	12.2	1880	Newburg, N. Y.	Do.
140930	K. J. F. D.	St. s.	Laekawanna	2,016	1,595	260.0	39.2	21.6	1888	Cleveland, Ohio	Buffalo, N. Y.
141432		St. s.	LAGONDA	3,647	3,017	375.6	45.8	23.3	1896	West Bay City, Mich.	Cleveland, Ohio
141440	K. M. T. B.	St. shp.	LA GRANDE DUCHESSE	5,017	3,006	380.0	47.8	15.6	1696	Newport News, Va.	New Haven, Conn.
140640	K. B. N. T.	St. shp.	Lampasas	2,942	2,236	329.0	45.5	21.5	1883	Chester, Pa.	New York, N. Y.
15984	J. P. K. F.	St. shp.	Lancaster	1,283	910	248.4	37.1	19.3	1874	Philadelphia, Pa.	Philadelphia, Pa.
141217		St. p.	LANCASTER	919	692	205.4	56.1	10.7	1892	Sparrows Point, Md.	Baltimore, Md.
141180		St. s.	LANNAN	25	12	57.7	13.3	5.7	1891	Baltimore, Md.	Do.
141050		St. s.	LA SALLE	1,921	1,596	266.0	38.0	19.0	1890	Cleveland, Ohio	Marquette, Mich.
141212	K. L. J. F.	Sch. y.	LASCA	121	115	106.0	23.0	11.5	1892	City Island, N. Y.	New York, N. Y.
15570		St. s.	Laura	28	19	47.2	13.4	6.2	1869	Philadelphia, Pa.	Philadelphia, Pa.
140009		St. p.	Laura B. Treusch	36	26	54.0	14.0	6.3	1874	Baltimore, Md.	New York, N. Y.
141364	K. M. D. P.	St. shp.	Laurada	1,256	956	230.1	30.2	17.8	1864	Middlesboro, England	Seattle, Wash.
141369		St. p.	Lawrence	259	129	106.0	33.6	7.4	1895	Jacksonville, Fla.	Tampa, Fla.
141524	K. N. G. R.	St. shp.	LEELANAW	1,923	1,496	273.8	36.3	21.4	1886	Newcastle, England	New York, N. Y.
140424		St. s.	Lehigh	1,704	1,503	238.2	36.1	15.4	1880	Wyandotte, Mich.	Erie, Pa.
140520		St. s.	Leo	89	44	83.8	19.0	7.7	1882	Philadelphia, Pa.	Shieldsboro, Miss.
141027	K. G. N. S.	St. shp.	LEONA	3,328	2,830	314.0	46.2	20.3	1889	Chester, Pa.	New York, N. Y.
141143		St. s.	LE ROY BROOKS	41	25	75.0	14.6	7.6	1891	Toledo, Ohio	Sandusky, Ohio
141041		St. s.	LILLIAN	17	9	62.1	11.6	8.5	1889	New York, N. Y.	Jacksonville, Fla.
141528		St. s.	LITTLE JOE	6	5	35.0	7.0	2.1	1898	Evansville, Ind.	Evansville, Ind.
141005	K. F. J. D.	St. s.	Livingstone	2,134	1,622	281.0	41.0	20.0	1889	Wyandotte, Mich.	Detroit, Mich.
92685	K. M. H. Q.	St. y.	LEWELLYN	92	63	127.3	16.3	9.1	1895	Wilmington, Del.	New York, N. Y.
2872	J. R. C. T.	†Sch.	Long Star	1,618	1,428	281.0	38.1	20.2	1875	do	Boston, Mass.
140399		St. p.	Long Beach	519	360	150.5	32.0	10.5	1880	do	New York, N. Y.
141270		St. s.	LONG ISLAND	409	225	132.5	28.0	9.8	1893	Philadelphia, Pa.	Greenport, N. Y.
15080		St. s.	Lookout	25	12	51.1	13.6	8.8	1862	Camden, N. J.	Philadelphia, Pa.
141554	K. P. H. C.	St. y.	LOUDOUN	1,623	114	119.9	17.2	7.5	1898	Elizabethport, N. J.	New York, N. Y.
15347	J. C. M. W.	St. p.	Louise	1,023	718	231.7	33.0	8.8	1864	Wilmington, Del.	Camden, N. J.
140427		St. s.	Louise	105	59	94.5	20.0	7.4	1880	Camden, N. J.	Galveston, Tex.
140390	J. T. P. M.	St. shp.	Louisiana	2,849	1,855	320.0	39.0	14.9	1879	Chester, Pa.	New York, N. Y.
15866		St. s.	Lucy	116	76	106.7	20.3	7.2	1872	Norfolk, Va.	Norfolk, Va.

† Composite.

‡ Whaleback.

LIST OF IRON AND STEEL VESSELS OF THE UNITED STATES—Continued.

Official No.	Signal letters.	Rig or class.	Name of vessel.	Gross tonnage.	Net tonnage.	Length.		Depth.	When built.	Where built.	Home port (where permanent document issues).
						Feet.	Feet.				
M.											
92929		St. a.	M. A. HANNA	4,661	3,116	410.0	50.0	24.5	1899	Cleveland, Ohio	Cleveland, Ohio.
90792		St. a.	M. D. Carrington	64	32	67.0	16.0	8.6	1875	Buffalo, N. Y.	Duluth, Minn.
92911	K. N. R. V.	St. s.	M. E. LUCKENBACH	439	246	138.8	27.0	16.0	1898	Camden, N. J.	New York, N. Y.
18474		St. a.	McCormick	23	11	51.0	13.6	6.2	1847	Buffalo, N. Y.	Toledo, Ohio.
92226	K. L. B. C.	St. a.	MACKINAW	2,578	2,005	270.0	41.9	24.0	1890	West Bay City, Mich.	New York, N. Y.
92853		St. y.	MADGE	9	5	65.5	10.5	3.2	1897	Charleston, W. Va.	Wheeling, W. Va.
92953	K. P. F. J.	St. s.	MAR	2,201	1,497	252.7	42.0	24.0	1899	Toledo, Ohio.	Toledo, Ohio.
90013		St. p.	Maggie	606	494	164.0	36.0	8.5	1869	Wilmington, Del.	Baltimore, Md.
93740		*Sch.	MAGNA	3,259	3,124	352.0	44.2	22.3	1896	Chicago, Ill.	Cleveland, Ohio.
92454		St. a.	MAHONING	2,180	1,744	274.0	40.2	23.2	1892	Wyandotte, Mich.	Erie, Pa.
92894		*Sch.	MAIA	3,804	3,442	376.0	48.2	22.4	1898	Chicago, Ill.	Cleveland, Ohio.
92844		Sch.	MAIDA	3,474	3,219	375.2	46.2	22.5	1898	West Superior, Wis.	Do.
92040		St. p.	Maine	850	545	174.0	34.6	13.3	1888	Wilmington, Del.	New York, N. Y.
92391	K. L. D. R.	St. a.	MAINE	2,395	1,505	302.7	44.0	17.5	1891	do.	Providence, R. I.
17117		St. a.	Major Brewerton	65	32	82.0	19.0	7.5	1857	Baltimore, Md.	Baltimore, Md.
17524		St. a.	Major Reybold	590	426	204.3	30.3	7.2	1853	Wilmington, Del.	Bridgeton, N. J.
92861	K. N. L. B.	St. y.	MALAY	173	90	131.0	20.0	10.6	1898	Chester, Pa.	Newport, R. I.
92837		Sch.	MALTA	2,237	2,132	302.0	40.2	19.6	1895	Chicago, Ill.	Cleveland, Ohio.
8685		St. a.	Mamie Coyle	44	22	69.0	15.0	7.2	1870	Chester, Pa.	New Orleans, La.
91994		St. p.	Manatee	104	66	107.9	20.5	6.3	1834	Newburg, N. Y.	Jacksonville, Fla.
92820		St. a.	MANATI	41	20	69.2	17.6	6.5	1894	Sparrows Point, Md.	Boston, Mass.
92877		St. a.	Manchester	2,192	1,611	281.0	41.0	20.0	1889	Wyandotte, Mich.	Milwaukee, Wis.
92896		*Sch.	MANDA	3,256	3,121	352.0	44.2	22.3	1896	Chicago, Ill.	Cleveland, Ohio.
91794		St. p.	Manhattan Beach	650	436	182.0	32.5	12.2	1884	Newburg, N. Y.	New York, N. Y.
92950		*Sch.	MANILA	5,039	4,667	456.0	60.2	24.5	1899	Chicago, Ill.	Cleveland, Ohio.
93521		St. a.	MANITOU	2,944	2,391	274.7	42.2	20.8	1893	do.	Duluth, Minn.
92170		St. a.	MANOLA	2,325	1,816	282.4	40.3	21.2	1890	Cleveland, Ohio.	Cleveland, Ohio.
91966	K. H. Q. V.	St. a.	Manote	583	408	190.0	28.0	9.0	1887	Wilmington, Del.	New York, N. Y.
92638		*Sch.	MARCIA	2,237	2,132	302.0	40.2	19.6	1895	Chicago, Ill.	Cleveland, Ohio.
51323		Dredge.	MARGARET	338	338	90.0	38.2	7.6	1899	Philadelphia, Pa.	Philadelphia, Pa.
92729		St. p.	MARGARET	674	379	175.0	28.0	7.5	1896	Newport News, Va.	New Haven, Conn.
92860	K. N. J. W.	St. y.	Margaret	59	40	87.7	15.1	8.4	1898	New York, N. Y.	New York, N. Y.
92883		St. a.	MARGUERITE	27	13	45.8	14.0	6.9	1894	Cleveland, Ohio.	Cleveland, Ohio.
92736		St. a.	MARICOFA	4,223	3,689	406.0	48.2	23.4	1896	Chicago, Ill.	Do.
92789	K. N. B. W.	St. y.	MARIBETTA	153	104	142.1	18.1	9.9	1897	Brooklyn, N. Y.	New York, N. Y.
92282		St. a.	MARINA	2,431	1,992	292.0	40.2	20.8	1891	Chicago, Ill.	Cleveland, Ohio.
105228		*St. p.	Mariner	371	371	178.0	28.0	5.0	1873	Cincinnati, Ohio.	Pittsburg, Pa.
126739		St. a.	Marion	62	31	77.7	17.4	8.1	1879	Baltimore, Md.	Baltimore, Md.
92852		St. a.	MARION	63	43	60.3	18.5	7.8	1898	Buffalo, N. Y.	Marquette, Mich.
92827	K. N. F. S.	Shp.	Marion Chilcott	1,737	1,510	248.6	37.8	23.3	1882	Glasgow, Scotland	Port Townsend, Wash.
91554	K. E. G. T.	St. shp.	Mariposa	3,158	1,939	314.0	41.0	17.3	1883	Philadelphia, Pa.	San Francisco, Cal.
92448		St. a.	MARIPOSA	2,831	2,306	330.1	45.2	20.3	1892	Cleveland, Ohio.	Cleveland, Ohio.
92169		St. a.	MARISKA	2,325	1,835	282.4	40.3	21.2	1890	do.	Do.
92459		St. a.	MARITANA	2,957	2,429	330.0	45.2	20.3	1892	Chicago, Ill.	Do.
92153	K. G. V. D.	St. a.	Mars	278	139	117.2	23.0	15.7	1890	Camden, N. J.	Philadelphia, Pa.
92697		*Sch.	MARTHA	3,256	3,121	352.0	44.2	22.3	1896	Chicago, Ill.	Cleveland, Ohio.
17111		St. a.	Martha Stevens	330	260	149.8	22.8	7.6	1862	Wilmington, Del.	Philadelphia, Pa.
92191		St. a.	MARUBA	2,311	1,836	290.6	40.3	21.1	1890	Cleveland, Ohio.	Cleveland, Ohio.
90378		St. a.	Mary Louisa	87	83	86.2	19.2	9.2	1871	Philadelphia, Pa.	Pensacola, Fla.
91423		St. a.	Mary Wittich	126	92	102.5	20.4	10.6	1882	Camden, N. J.	Mobile, Ala.
92156		St. p.	Maryland	859	542	238.0	38.0	13.0	1890	Wilmington, Del.	New Haven, Conn.
92206		St. a.	MARYLAND	2,419	1,892	316.4	42.0	20.4	1890	Wyandotte, Mich.	Milwaukee, Wis.
92298		St. a.	MASABA	2,431	1,992	292.0	40.2	20.8	1891	Chicago, Ill.	Cleveland, Ohio.
91772		St. a.	Mascotte	162	87	103.6	29.6	8.6	1885	Wyandotte, Mich.	Marquette, Mich.
91818	K. D. G. Q.	St. shp.	Mascotte	884	520	195.5	30.0	19.6	1885	Philadelphia, Pa.	New Haven, Conn.
92888	K. N. P. V.	St. shp.	MATANZAS	3,094	2,103	360.3	41.2	26.5	1883	Belfast, Ireland	New York, N. Y.
92204		St. a.	MATOA	2,311	1,836	290.6	40.3	21.1	1890	Cleveland, Ohio.	Cleveland, Ohio.
92700	K. M. Q. G.	St. shp.	MATTEAWAN	3,301	2,499	324.5	42.4	25.7	1893	South Shields, England	New York, N. Y.
92499		St. a.	MAUCH CHUCK	642	406	145.0	32.0	14.4	1893	Wilmington, Del.	Do.
92553		St. a.	MAUDE H	74	38	73.4	18.2	8.8	1893	Baltimore, Md.	Baltimore, Md.
91056		St. a.	Maud Wilmot	57	28	76.0	16.5	7.0	1878	Pittsburg, Pa.	Pittsburg, Pa.
92171	K. H. B. S.	St. shp.	MAVERICK	1,561	1,118	240.0	36.2	24.0	1890	Baltimore, Md.	New York, N. Y.
92631	K. M. F. C.	Shp.	May Flint	3,576	3,340	351.8	42.9	16.2	1880	Dumbarton, Scotland	Do.
92949	K. P. D. T.	St. y.	Mayita	106	72	118.1	16.4	9.1	1899	New York, N. Y.	Do.
92145		St. a.	Media	103	51	83.0	19.6	8.2	1889	Philadelphia, Pa.	Perth Amboy, N. J.
92683		St. a.	MELBA	16	8	54.6	8.8	4.6	1895	Albany, N. Y.	Albany, N. Y.
85659		St. a.	Mercedes	67	33	79.0	18.0	7.6	1881	Camden, N. J.	New York, N. Y.
91969		St. a.	Mercer	150	75	93.6	22.0	10.0	1888	do.	Do.
91094		St. p.	Merchant	405	344	147.7	29.6	5.4	1878	Wilmington, Del.	Charleston, S. C.
92514		St. a.	MERIDA	3,261	2,609	360.0	45.0	20.8	1893	West Bay City, Mich.	Detroit, Mich.
91313		St. a.	Meteor	95	55	92.5	18.6	8.5	1881	Wilmington, Del.	Wilmington, Del.
91527		St. a.	Meteor	423	338	162.0	23.0	8.7	1883	Philadelphia, Pa.	New York, N. Y.
92936	K. P. E. W.	St. shp.	MEXICO	5,667	4,193	360.0	50.0	19.9	1899	do.	Do.
92685	K. M. P. H.	St. shp.	MIAMI	3,019	2,292	307.5	42.0	25.6	1891	Sunderland, England	Do.

†Composite.

LIST OF IRON AND STEEL VESSELS OF THE UNITED STATES—Continued.

Official No.	Signal letters.	Rig or class.	Name of vessel.	Gross tonnage.	Net tonnage.	Length.	Breadth.	Depth.	When built.	Where built.	Home port (where permanent document issued).
						Feet.	Feet.	Feet.			
92830	K. N. G. B.	St. shp.	MIAMI	1,741	1,311	239.2	40.1	21.8	1897	Philadelphia, Pa.	St. Augustine, Fla.
91652		St. p.	Michigan Central	1,522	999	263.3	45.6	15.3	1884	Wyandotte, Mich.	Detroit, Mich.
92699	K. M. Q. F.	St. s.	MIDDLETOWN	1,554	1,164	243.3	45.6	14.0	1896	Philadelphia, Pa.	Hartford, Conn.
91154	K. C. N. P.	Slp. y.	Mischief	43	41	61.5	19.9	5.9	1879	Wilmington, Del.	New York, N. Y.
92272	K. J. H. B.	St. shp.	MINCOLA	2,438	1,891	275.1	37.9	19.4	1887	Sunderland, England.	San Francisco, Cal.
92313	K. J. P. D.	Slp. y.	Mincola	25	23	52.9	13.5	9.6	1891	South Boston, Mass.	New York, N. Y.
91822		St. s.	Minerva	38	19	57.0	15.0	6.0	1886	Philadelphia, Pa.	Philadelphia, Pa.
92769		St. s.	MINNEAPOLIS	2,029	1,221	238.0	42.2	22.2	1897	South Chicago, Ill.	Cleveland, Ohio.
90118		St. s.	Minnie	20	10	48.9	13.0	5.6	1869	Philadelphia, Pa.	Philadelphia, Pa.
92529		St. s.	MOHAWK	2,357	1,616	292.9	41.7	23.0	1893	Wyandotte, Mich.	Buffalo, N. Y.
92698	K. M. Q. C.	St. s.	MOHAWK	2,783	2,150	285.0	43.0	16.8	1896	Chester, Pa.	New London, Conn.
92705	K. M. R. C.	St. s.	MOHEGAN	2,783	2,150	285.0	43.0	16.8	1896	do.	do.
91903		St. p.	MONTCLAIR	1,095	901	218.5	35.4	13.8	1886	Newburg, N. Y.	New York, N. Y.
92022	K. F. G. R.	St. s.	Monmouth	1,440	991	260.5	35.1	14.0	1888	Philadelphia, Pa.	do.
92259		St. p.	MONTAUK	1,087	838	196.0	37.4	14.1	1890	Newburg, N. Y.	do.
92294		St. p.	Montauk	570	449	175.0	31.0	9.6	1891	Wilmington, Del.	Sag Harbor, N. Y.
92106	K. J. R. H.	Ywly.	Montecito	33	31	59.0	15.2	8.8	1889	City Island, N. Y.	Perth Amboy, N. J.
17651	J. C. N. B.	St. p.	Morgan	994	537	219.9	38.1	16.6	1865	Wilmington, Del.	New Orleans, La.
90884	J. R. Q. N.	St. shp.	Morgan City	2,303	1,738	281.0	38.1	20.1	1876	do.	New York, N. Y.
51286		Bge.	MUNOOK	383	355	100.3	35.2	5.4	1898	Elizabeth, N. J.	do.
01813		St. p.	Musconetong	846	618	197.6	35.3	13.1	1885	Newburg, N. Y.	do.
11695		St. s.	Muskegon	1,938	1,317	282.6	53.0	19.4	1895	Toledo, Ohio.	Grand Haven, Mich.
N.											
130500	K. H. M. V.	St. s.	N and W 1	311	155	125.0	25.0	14.7	1890	Camden, N. J.	Philadelphia, Pa.
130512	K. H. S. B.	St. s.	N and W 2	311	155	125.0	25.0	14.7	1890	do.	do.
130025		St. s.	N. M. Jones	34	17	83.0	17.0	6.7	1871	Pittsburg, Pa.	Memphis, Tenn.
76485		St. s.	N. Y. Central Ltg. Co., No. 9	103	51	85.0	20.3	9.1	1884	Philadelphia, Pa.	New York, N. Y.
126349		St. s.	N. Y. Central Ltg. Co., No. 10	77	38	79.2	18.0	8.6	1886	Camden, N. J.	do.
100415		St. s.	N. Y. Central Ltg. Co., No. 12	103	51	82.0	19.5	9.5	1887	do.	do.
155151		St. s.	N. Y. Central Ltg. Co., No. 13	103	51	82.0	19.5	9.5	1887	do.	do.
130525		St. s.	N. Y. Central Ltg. Co., No. 17	147	73	90.0	22.5	10.4	1891	Newburg, N. Y.	do.
130531		St. s.	N. Y. Central Ltg. Co., No. 18	103	51	80.0	20.0	9.4	1891	do.	do.
67390		Barge.	N. Y. P. & N. R. R. BARGE No. 5	1,671	1,671	341.0	46.4	12.4	1897	Elizabethport, N. J.	Philadelphia, Pa.
130249	J. W. V. M.	St. shp.	Nacoochee	2,680	1,905	280.0	40.7	15.8	1882	Chester, Pa.	Savannah, Ga.
130219	J. V. W. B.	St. y.	Namouna	616	308	219.4	26.4	18.0	1882	Newburg, N. Y.	New York, N. Y.
130815	K. P. B. J.	St. s.	NANTUCKET	2,599	1,767	274.0	42.0	16.2	1899	Wilmington, Del.	Baltimore, Md.
80861		St. s.	Naomi	1,181	1,020	203.9	35.1	11.7	1881	Wyandotte, Mich.	Grand Haven, Mich.
120971	K. L. W. S.	St. y.	NARWHAL	238	119	134.8	22.0	11.2	1894	Boston, Mass.	New London, Conn.
130795	K. N. S. F.	St. s.	NATIONAL	157	84	98.1	22.0	10.1	1898	Philadelphia, Pa.	New York, N. Y.
130620	K. L. P. R.	Slp. y.	NAVAHOE	113	107	103.6	23.3	16.2	1893	Bristol, R. I.	Newport, R. I.
130762	R. N. G. Q.	St. shp.	Navahoe	1,879	1,278	282.9	34.3	21.8	1880	Hamburg, Germany.	New York, N. Y.
130792	K. N. R. T.	St. s.	NAVIGATOR	414	282	134.3	26.0	16.0	1898	Camden, N. J.	do.
130380	K. D. V. B.	St. y.	NEAIRA	141	78	115.4	20.0	9.0	1887	Marcus Hook, Pa.	do.
157148		St. s.	Nelley Keyser	42	21	63.7	11.9	6.0	1885	New Orleans, La.	Pensacola, Fla.
130162		St. s.	Nellie	61	32	74.0	17.6	8.2	1879	Camden, N. J.	do.
130307		St. s.	Nellie	141	84	95.0	30.0	7.5	1884	Wilmington, Del.	New York, N. Y.
130114		St. s.	Nellie Brown	56	58	75.0	17.5	6.0	1878	Pittsburg, Pa.	Memphis, Tenn.
18092		St. s.	Nellie Cotton	37	20	63.9	14.6	7.6	1867	Buffalo, N. Y.	Duluth, Minn.
130809		St. s.	NELLIE M. GAZZAM	37	25	59.8	14.9	6.1	1899	Philadelphia, Pa.	Philadelphia, Pa.
130155		St. s.	Neptune	145	84	106.4	20.0	6.7	1879	Philadelphia, Pa.	New Orleans, La.
130801		St. s.	NEPTUNE	117	80	94.0	20.1	10.5	1898	Baltimore, Md.	Brunswick, Ga.
130644		St. s.	NETHERLANDS	1,129	689	190.6	43.0	16.5	1893	Newburg, N. Y.	New York, N. Y.
130510	K. H. Q. R.	St. s.	Neuse	720	487	200.0	31.0	11.0	1890	Wilmington, Del.	Wilmington, Del.
130055		St. s.	Newbern	482	344	178.5	24.9	9.0	1875	Chester, Pa.	New York, N. Y.
130787		St. s.	NEW BRUNSWICK	1,273	865	200.0	46.0	15.4	1897	Philadelphia, Pa.	do.
130262		St. p.	Newburgh	1,053	797	193.5	36.0	13.3	1883	Newburg, N. Y.	do.
130350	K. D. J. Q.	St. s.	Newburgh	1,033	741	200.0	32.0	11.0	1886	Philadelphia, Pa.	do.
130759	K. N. G. D.	St. s.	NEW ENGLAND	230	70	121.0	23.8	12.0	1897	Camden, N. J.	Boston, Mass.
130581	K. L. F. C.	St. s.	NEW HAMPSHIRE	2,395	1,505	302.7	44.0	17.5	1892	Wilmington, Del.	Providence, R. I.
130179	J. T. V. P.	St. shp.	Newport	2,735	1,806	326.0	38.2	23.9	1880	Chester, Pa.	New York, N. Y.
130456		St. s.	Newport	74	37	88.0	19.0	9.0	1889	Wilmington, Del.	Perth Amboy, N. J.
130696		St. s.	NEWPORT NEWS	1,535	1,043	260.0	46.0	14.1	1895	Newport News, Va.	Washington, D. C.
18728	J. L. S. C.	St. shp.	New Orleans	1,564	1,017	249.0	33.0	24.4	1872	Wilmington, Del.	New York, N. Y.
130170		St. p.	Newtown	450	327	143.0	32.4	9.5	1879	do.	do.
140043	J. R. F. G.	St. shp.	New York	2,589	2,111	281.0	34.1	20.2	1875	do.	do.
130373	K. D. T. H.	St. p.	NEW YORK	1,974	1,261	335.0	40.4	11.2	1887	do.	do.
130450	K. G. N. Q.	St. s.	New York	785	497	207.5	31.1	12.4	1889	do.	do.
130092		St. p.	New York	896	537	175.0	36.6	13.3	1892	do.	Philadelphia, Pa.
130616	K. L. P. B.	St. shp.	NEW YORK	10,674	5,558	517.0	63.3	22.0	1888	Clydebank, Scotland	New York, N. Y.
130736	K. N. B. M.	St. s.	NEW YORK	540	301	155.0	28.1	19.9	1897	Wilmington, Del.	do.
130738		St. s.	NIAGARA	1,951	1,483	268.0	42.2	16.8	1897	West Bay City, Mich.	Buffalo, N. Y.
130765	K. N. H. R.	St. s.	NIAGARA	1,443	703	245.0	36.0	19.4	1898	Wilmington, Del.	New York, N. Y.
130328	K. C. V. S.	St. s.	Norfolk	211	105	116.8	23.0	12.0	1885	do.	Philadelphia, Pa.
130526	K. J. C. V.	St. s.	Norfolk	1,248	697	246.0	46.0	15.6	1891	do.	Washington, D. C.

†Composite.

LIST OF IRON AND STEEL VESSELS OF THE UNITED STATES—Continued.

Official No.	Signal letters.	Rig or class.	Name of vessel.	Gross tonnage.	Net tonnage.	Length.	Breadth.	Depth.	When built.	Where built.	Home port (where permanent document issued).
						<i>Feet.</i>	<i>Feet.</i>	<i>Feet.</i>			
180057	J. W. Q. T.	St. s.	North America	289	144	130.0	28.2	14.0	1876	Camden, N. J.	Philadelphia, Pa.
130690		St. shp.	NORTH LAND	4,244	2,339	358.5	44.0	23.2	1895	Cleveland, Ohio	Duluth, Minn.
130435		St. s.	NORTH STAR	2,476	1,885	299.5	40.8	21.6	1889	do.	Do.
130661		St. s.	NORTH WEST	4,244	2,339	358.5	44.0	23.2	1894	do.	Do.
130419		St. s.	NORTH WIND	2,476	1,885	299.5	40.8	21.6	1888	do.	Do.
130420		St. s.	NORTHERN KING	2,476	1,885	299.5	40.8	21.6	1888	do.	Do.
130407		St. s.	NORTHERN LIGHT	2,476	1,885	299.5	40.8	21.6	1888	do.	Do.
130436		St. s.	NORTHERN QUEEN	2,476	1,885	299.5	40.8	21.6	1889	do.	Do.
130437		St. s.	NORTHERN WAVE	2,476	1,885	299.5	40.8	21.6	1889	do.	Do.
130672	K. M. B. J.	St. s.	NOTTINGHAM	408	204	128.5	27.3	17.1	1894	Camden, N. J.	New York, N. Y.
130506	K. C. P. S.	St. y.	NOUMAHAL	768	522	235.0	29.0	18.5	1884	Wilmington, Del.	Do.
130369	K. D. S. M.	St. shp.	Nucces	3,367	2,465	328.0	44.2	21.2	1887	Chester, Pa.	Do.
130780		St. p.	NULATO	65	65	70.0	15.0	8.0	1898	Eltzabeth, N. J.	Do.
67373		Scow.	No. 1	232	232	95.6	24.9	11.0	1895	Sault Ste. Marie, Mich.	Buffalo, N. Y.
67270		Bge.	No. 5, S. O. Co., of New York No. 5.	159	159	84.5	28.0	7.8	1889	Brooklyn, N. Y.	New York, N. Y.
O.											
155336	K. N. S. D.	St. s.	O. L. HALLENBECK	198	135	103.3	22.6	12.6	1898	Philadelphia, Pa.	New York, N. Y.
155105	K. D. P. F.	St. s.	Ocean King	201	100	109.0	21.0	12.5	1884	do.	Do.
161737		St. s.	OCEAN VIEW	159	85	123.4	24.0	7.4	1894	Newburg, N. Y.	Norfolk, Va.
19084		St. s.	Octorara	355	310	153.9	22.9	8.1	1859	Philadelphia, Pa.	Philadelphia, Pa.
19376	J. L. V. S.	St. shp.	Ohio	3,488	2,272	343.0	43.0	24.9	1873	do.	New York, N. Y.
155147		St. p.	Ohio	867	557	174.0	36.6	13.3	1887	Wilmington, Del.	Do.
19350	J. L. K. N.	St. shp.	Old Dominion	2,222	1,775	255.5	42.5	20.9	1872	do.	Do.
155122		St. p.	Old Point Comfort	643	480	176.0	31.0	10.0	1886	do.	Philadelphia, Pa.
155138	K. D. Q. R.	St. shp.	Olivette	1,678	1,026	274.3	35.2	11.9	1887	Philadelphia, Pa.	New Haven, Conn.
155339	K. N. S. L.	St. s.	Olympia	2,837	1,730	335.0	38.2	19.5	1883	Glasgow, Scotland	Tacoma, Wash.
155069		St. p.	Olympian	1,419	1,083	281.5	40.0	12.5	1883	Wilmington, Del.	Portland, Ore.
53249		Bge.	101	455	437	191.0	21.1	12.7	1888	Duluth, Minn.	Niagara Falls, N. Y.
53257		Bge.	104	1,295	1,230	276.5	36.1	18.9	1890	do.	Buffalo, N. Y.
53258		Bge.	105	1,295	1,230	276.5	36.1	18.9	1890	do.	Do.
53260		Bge.	107	1,295	1,230	276.5	36.1	18.9	1891	do.	Do.
53265		Bge.	109	1,227	1,167	265.0	36.0	22.0	1891	do.	Superior, Wis.
53266		Bge.	110	1,227	1,167	265.0	36.0	22.0	1891	do.	Do.
53267		Bge.	111	1,227	1,167	265.0	36.0	22.0	1891	do.	Do.
53268		Bge.	115	1,169	1,110	256.0	36.1	18.9	1891	do.	West Superior, Wis.
53269		Bge.	116	1,169	1,110	256.0	36.1	18.9	1891	do.	Do.
53271		Bge.	117	1,310	1,265	285.0	36.0	22.0	1891	do.	Do.
53272		Bge.	118	1,310	1,265	285.0	36.0	22.0	1891	do.	Do.
53273		Bge.	126	1,128	1,083	264.0	36.0	22.0	1892	do.	Do.
53274		Bge.	127	1,128	1,083	264.0	36.0	22.0	1892	Superior, Wis.	Do.
53276		Bge.	129	1,310	1,265	292.0	36.0	22.0	1893	do.	Do.
53277		Bge.	130	1,310	1,265	292.0	36.0	22.0	1893	do.	Do.
53278		Bge.	131	1,310	1,265	292.0	36.0	22.0	1893	do.	Do.
53279		Bge.	132	1,310	1,265	292.0	36.0	22.0	1893	do.	Do.
53280		Bge.	133	1,310	1,265	292.0	36.0	22.0	1893	do.	Do.
53281		Bge.	134	1,310	1,265	292.0	36.0	22.0	1893	do.	Do.
53284		Bge.	137	2,480	2,387	345.5	45.0	26.0	1896	do.	Do.
25254	K. B. N. D.	St. y.	Oneida	141	71	125.6	20.6	10.0	1883	Chester, Pa.	New York, N. Y.
155252	K. L. W. C.	St. shp.	Oneida	1,322	1,090	295.8	29.9	18.6	1885	Leith, Scotland	Do.
155275	K. M. J. B.	St. y.	ONEONTA	140	78	128.5	18.0	8.8	1895	Chester, Pa.	Do.
155048		St. s.	Onoko	2,164	1,933	287.3	38.8	20.7	1882	Cleveland, Ohio	Cleveland, Ohio.
155322		St. p.	ONTROEA	1,213	771	236.7	35.2	10.1	1898	Newburg, N. Y.	Albany, N. Y.
155132		St. p.	Orange	1,096	901	218.5	35.4	13.8	1886	do.	New York, N. Y.
19485	J. S. T. Q.	St. shp.	Oregon	2,335	1,642	283.0	37.4	23.4	1878	Chester, Pa.	Portland, Ore.
155121		St. p.	Oregon	831	540	171.0	36.7	13.4	1885	Wilmington, Del.	New York, N. Y.
155152	K. F. C. D.	St. s.	Orion	1,786	1,169	281.5	38.0	23.5	1888	do.	Boston, Mass.
14416	K. B. H. T.	St. shp.	Orizaba	967	742	205.0	34.0	16.4	1883	do.	New York, N. Y.
19446		St. y.	Orizaba	76	49	84.6	13.4	6.8	1875	Buffalo, N. Y.	Buffalo, N. Y.
155177	K. G. V. M.	St. shp.	ORIZABA	3,496	2,334	336.2	43.2	22.0	1889	Chester, Pa.	New York, N. Y.
155090		St. p.	Oswego	1,055	824	193.5	36.0	13.3	1883	Newburg, N. Y.	Do.
155268		St. s.	OVERBROOK	179	89	104.2	24.4	11.2	1894	Philadelphia, Pa.	Perth Amboy, N. J.
155153		St. s.	Owego	2,611	1,776	325.7	41.2	14.6	1888	Buffalo, N. Y.	Buffalo, N. Y.
155199		Slp. y.	Oweene	24	23	54.8	13.4	9.5	1891	Boston, Mass.	Boston, Mass.
P.											
150536		St. s.	PADDY MILES	33	16	52.5	14.1	8.0	1891	Buffalo, N. Y.	Buffalo, N. Y.
150710	K. M. L. J.	St. s.	PAOLI	330	224	125.4	26.0	14.7	1895	Philadelphia, Pa.	Fall River, Mass.
150617	K. L. P. C.	St. shp.	PARIS	10,668	5,468	517.0	63.3	22.0	1889	Clydebank, Scotland	New York, N. Y.
150722	K. M. S. F.	St. y.	PARTHENIA	130	89	124.0	18.0	8.9	1896	Chester, Pa.	Pittsburg, Pa.
150405	K. D. V. H.	St. shp.	Parthian	1,683	1,090	227.8	38.0	16.5	1887	Wilmington, Del.	Boston, Mass.
150478		St. s.	PARKS FOSTER	1,729	1,475	297.0	39.0	19.2	1889	Cleveland, Ohio	Chicago, Ill.
150598		St. s.	FATHINDER	2,424	1,761	340.0	42.0	25.0	1892	Superior, Wis.	Cleveland, Ohio.
150730		St. y.	FATHINDER	159	111	133.0	18.3	10.2	1896	Racine, Wis.	Chicago, Ill.
150653		St. s.	FATHOL	235	117	135.3	23.0	10.1	1894	Sparrows Point, Md.	New York, N. Y.

†Whale back (steel).

‡Composite.

LIST OF IRON AND STEEL VESSELS OF THE UNITED STATES—Continued.

Official No.	Signal letters.	Rig or class.	Name of vessel.	Gross tonnage.	Net tonnage.	Length. Feet.	Breadth. Feet.	Depth. Feet.	When built.	Where built.	Home port (where permanent document issues).
76632	K. D. L. J.	St. p.	Patterson	1,057	820	190.8	36.0	13.6	1886	Philadelphia, Pa.	New York, N. Y.
150263		St. p.	Paunpeck	820	627	199.0	35.2	12.8	1882	Newburg, N. Y.	Do.
20412		St. p.	Peerless	298	186	149.0	32.6	8.6	1872	Wilmington, Del.	Camden, N. J.
150371	K. D. J. T.	St. y.	Peerless	227	113	146.7	22.0	11.9	1886	Philadelphia, Pa.	New York, N. Y.
150377		St. s.	Peerless	89	44	82.7	19.0	9.2	1886	Camden, N. J.	Charleston, S. C.
150214	J. V. H. K.	St. p.	Pegasus	847	579	211.6	32.0	10.6	1881	Philadelphia, Pa.	New York, N. Y.
150818		St. s.	PEJEPSCOT	125	85	97.0	20.1	5.8	1894	Newburg, N. Y.	Portland, Me.
150768		St. s.	PRYCOYD	119	81	88.2	19.0	10.6	1897	Philadelphia, Pa.	Philadelphia, Pa.
20428	J. M. Q. L.	St. shp.	Pennsylvania	3,343	2,587	343.0	43.0	24.9	1873	do.	New York, N. Y.
20469		St. p.	Pennsylvania	430	298	136.7	29.4	8.9	1874	Wilmington, Del.	Camden, N. J.
150810		St. s.	PENNSYLVANIA	4,240	3,604	439.6	50.0	25.0	1899	Lorain, Ohio	Cleveland, Ohio.
150813		St. p.	PENNSYLVANIA	747	420	200.6	32.0	12.0	1899	Wyandotte, Mich.	Eria, Pa.
150705		St. s.	PERNOBSCOT	3,502	2,864	351.9	44.5	23.0	1895	West Bay City, Mich.	Port Huron, Mich.
150711	K. M. N. C.	St. s.	PENSACOLA	1,696	1,068	260.0	36.6	19.8	1888	West Hartlepool, England	Pensacola, Fla.
150714	K. M. P. W.	St. y.	PEREGRINE	246	78	136.0	23.1	13.5	1896	Bath, Me.	Boston, Mass.
150740		St. s.	PERE MARQUETTE	2,443	1,634	337.1	56.0	17.1	1896	West Bay City, Mich.	Port Huron, Mich.
150213	J. V. G. W.	St. p.	Perseus	847	579	211.6	32.0	10.6	1881	Philadelphia, Pa.	New York, N. Y.
150595	K. L. J. D.	St. shp.	PERU	3,528	2,539	336.0	45.9	27.6	1892	San Francisco, Cal.	Do.
150133		St. s.	Peter Smith	161	109	116.0	18.0	9.6	1863	Renfrew, Scotland	Port Huron, Mich.
80993		St. s.	Philadelphia	87	43	83.2	19.0	8.1	1883	Philadelphia, Pa.	Philadelphia, Pa.
150344	K. C. W. D.	St. shp.	Philadelphia	2,520	1,900	300.0	35.0	20.6	1885	do.	Wilmington, Del.
150729		St. p.	PHILADELPHIA	703	521	156.0	30.0	13.0	1896	Wilmington, Del.	Camden, N. J.
150800		St. s.	PHILADELPHIA	359	245	135.8	26.0	15.2	1898	do.	Do.
150806		St. s.	PHILADELPHIA	1,306	888	191.0	46.1	15.2	1899	Chester, Pa.	New York, N. Y.
150462		St. s.	PHIL. SHERIDAN	35	17	58.4	14.4	7.5	1889	Buffalo, N. Y.	Buffalo, N. Y.
150691		St. s.	PIASA	5	5	44.4	6.7	3.3	1895	Alton, Ill.	St. Louis, Mo.
150807	K. N. W. J.	St. s.	PIEDMONT	391	214	141.0	27.0	15.4	1899	Baltimore, Md.	Baltimore, Md.
150542		St. s.	PIRE	99	49	88.5	18.0	11.0	1891	Buffalo, N. Y.	New York, N. Y.
150477		St. p.	PIERREPONT	1,095	873	196.0	37.4	14.1	1889	Newburg, N. Y.	Do.
150280	K. B. D. V.	St. shp.	Pilgrim	3,483	2,512	372.0	50.0	15.6	1882	Chester, Pa.	Fall River, Mass.
150680	K. M. B. R.	St. y.	PILGRIM	98	58	104.3	23.0	6.7	1893	Wilmington, Del.	Boston, Mass.
150551		St. s.	Pinners Point	63	34	67.2	16.5	7.4	1891	Philadelphia, Pa.	Norfolk, Va.
150132		St. s.	Pioneer	160	80	107.0	21.0	13.0	1878	Philadelphia, Pa.	Port Townsend, Wash.
150352		Sch.	Pioneer	43	41	57.0	21.0	4.6	1885	Marcus Hook, Pa.	Philadelphia, Pa.
150589		St. s.	PIONEER	1,123	774	226.5	35.2	14.2	1892	Detroit, Mich.	Marquette, Mich.
150752	K. N. B. J.	St. y.	PIONEER	287	266	115.5	30.0	5.9	1897	Newburg, N. Y.	New York, N. Y.
150741		St. s.	Pittsburg	1,273	865	200.0	46.6	15.2	1896	Philadelphia, Pa.	Do.
150502	K. H. Q. S.	St. p.	Plymouth	3,770	2,280	352.0	50.4	18.8	1890	Chester, Pa.	Fall River, Mass.
150604		St. s.	Plymouth	373	186	126.2	26.2	15.2	1892	Philadelphia, Pa.	New York, N. Y.
150754	K. N. B. Q.	St. s.	PLYMOUTH	428	292	142.0	30.0	10.4	1897	do.	Boston, Mass.
150454		St. s.	Pocahontas	94	47	82.7	19.6	9.4	1888	Camden, N. J.	Norfolk, Va.
150628		St. p.	POCAHONTAS	814	541	195.0	33.0	11.0	1893	Wilmington, Del.	Richmond, Va.
150516		St. p.	Pocomoke	656	492	170.0	33.0	9.6	1891	do.	Baltimore, Md.
150653		St. s.	POKANOKET	819	254	151.2	29.0	8.0	1894	Philadelphia, Pa.	Trenton, N. J.
54525		St. s.	POLYNESIA	3,562	3,243	375.0	46.0	22.6	1897	Cleveland, Ohio	Cleveland, Ohio.
150444	K. F. H. C.	St. s.	Pomona	1,264	951	225.0	33.5	16.0	1888	San Francisco, Cal.	New York, N. Y.
150476		St. s.	PONTIAC	2,298	1,788	300.0	41.0	12.4	1889	Cleveland, Ohio	Marquette, Mich.
150375		St. s.	Portsmouth	214	107	116.3	23.0	12.0	1886	Wilmington, Del.	Philadelphia, Pa.
150672	K. M. B. D.	St. s.	POTOMAC	763	688	176.8	36.8	11.0	1894	Philadelphia, Pa.	Baltimore, Md.
150000	J. Q. M. F.	St. shp.	Pottsville	1,283	910	248.4	37.1	18.3	1874	do.	Philadelphia, Pa.
150786		St. s.	PRESQUE ISLE	4,578	3,570	407.0	50.0	24.7	1898	Cleveland, Ohio	Marquette, Mich.
150764		St. y.	† Presto	22	15	72.5	9.6	4.1	1897	Nyack, N. Y.	New York, N. Y.
150756	K. N. B. V.	St. shp.	PRINCESS ANNE	3,078	2,017	304.0	42.0	17.0	1897	Chester, Pa.	Do.
150353	K. D. H. P.	Sch. y.	Priscilla	75	71	85.7	22.6	8.8	1885	Wilmington, Del.	Cleveland, Ohio.
150666	K. L. W. J.	St. p.	PRISCILLA	5,292	2,673	425.8	62.3	18.3	1894	Chester, Pa.	Fall River, Mass.
20494	J. Q. B. P.	St. shp.	Professor Morse	1,025	696	250.0	28.3	21.2	1866	Port Glasgow, Scotland	San Francisco, Cal.
150419	K. F. C. N.	St. shp.	PROGRESO	1,919	1,445	265.5	36.0	16.5	1885	Sunderland, England	New York, N. Y.
150050		St. s.	Protector	276	143	117.6	23.0	9.7	1875	Wilmington, Del.	Detroit, Mich.
150255		St. s.	Protector	98	49	92.9	20.0	9.8	1882	Camden, N. J.	Philadelphia, Pa.
150471	K. G. J. Q.	St. p.	Puritan	4,593	3,075	403.5	52.5	18.1	1889	Chester, Pa.	Fall River, Mass.
Q.											
20587	J. V. W. G.	St. shp.	Queen	2,727	1,672	331.2	38.5	21.2	1882	Philadelphia, Pa.	San Francisco, Cal.
20616		St. s.	QUEEN	29	19	50.7	14.0	6.2	1897	Buffalo, N. Y.	Buffalo, N. Y.
20612		St. p.	QUEEN CITY	3,679	3,196	401.4	48.0	28.7	1896	Cleveland, Ohio	Duluth, Minn.
20593		St. p.	Queen of the Lakes	153	138	108.0	19.0	5.7	1872	Wyandotte, Mich.	Grand Haven, Mich.
20615	K. N. C. J.	Sch. y.	QUISSETTA	62	62	78.9	18.0	9.3	1896	Newburg, N. Y.	Providence, R. I.
R.											
111200		St. s.	R. W. WILMOT	569	279	142.0	31.5	18.6	1898	Cleveland, Ohio	Pittsburg, Pa.
110460	K. G. S. R.	St. y.	Radha	194	97	142.0	20.0	8.7	1881	Newburg, N. Y.	New York, N. Y.
111121		St. s.	Radiant	89	60	72.9	18.0	9.6	1896	Philadelphia, Pa.	Do.
111123		St. s.	RAMAPO	3,045	2,434	319.5	44.0	27.1	1896	Buffalo, N. Y.	Buffalo, N. Y.
110738		St. y.	RAMONA	57	28	95.0	13.5	7.4	1886	Newburg, N. Y.	Marquette, Mich.
21903	K. M. G. P.	*Sch.	Rattlesnake	886	368	170.0	29.6	12.4	1869	Chester, Pa.	Philadelphia, Pa.

† Composite.

LIST OF IRON AND STEEL VESSELS OF THE UNITED STATES—Continued.

Official No.	Signal letters.	Rig or class.	Name of vessel	Gross tonnage.	Net tonnage.	Length.	Breadth.	Depth.	When built.	Where built.	Home port (where permanent document issues).
						<i>Feet.</i>	<i>Feet.</i>	<i>Feet.</i>			
110156	J. N. W. R.	St. shp.	Reading	1,283	910	248.4	37.1	18.3	1874	Philadelphia, Pa.	Philadelphia, Pa.
110232		St. a.	Rebecca	39	19	67.0	14.0	6.7	1874	Camden, N. J.	Do.
110667		St. a.	Recard	59	30	68.4	17.0	8.0	1884	Cleveland, Ohio	Duluth, Minn.
110987		St. a.	REFUGEE	33	23	54.2	15.0	6.9	1892	Wilmington, Del.	New York, N. Y.
110948		St. s.	Regis	91	45	78.5	19.5	8.6	1891	Camden, N. J.	Savannah, Ga.
21918		Sch.	Regulator	847	827	172.7	36.0	17.9	1869	Chester, Pa.	Pensacola, Fla.
110585		St. s.	Reliance	96	62	90.4	19.0	7.5	1881	Wilmington, Del.	Beaufort, S. C.
110878		St. s.	RELIANCE	59	47	66.0	20.2	10.9	1890	Dubuque, Iowa	St. Louis, Mo.
110655	K. C. S. M.	St. s.	Relief	204	102	112.0	22.5	12.6	1884	Philadelphia, Pa.	San Francisco, Cal.
110886		St. s.	Relief	219	112	112.7	23.0	12.1	1891	do.	Norfolk, Va.
110352		St. p.	Republio.	1,245	978	272.9	37.0	10.8	1878	Wilmington, Del.	Philadelphia, Pa.
110863		St. s.	REPUBLIC	2,316	1,877	291.8	40.2	21.2	1890	Cleveland, Ohio	Marquette, Mich.
110248		St. s.	Restless	53	26	75.9	16.0	6.0	1875	New Orleans, La.	New Orleans, La.
110971	K. L. G. F.	St. s.	RICHARD PECK	2,906	1,819	303.3	48.0	17.8	1892	Wilmington, Del.	New Haven, Conn.
21532		St. s.	Richard Willing.	351	291	165.5	23.0	8.2	1855	do.	Philadelphia, Pa.
110986	J. M. R. W.	St. shp.	Richmond	1,437	1,101	206.0	33.0	21.6	1873	do.	New York, N. Y.
110303	J. S. D. V.	St. shp.	Rio Grande	2,556	2,047	289.5	39.2	21.6	1879	Chester, Pa.	Do.
110388		St. s.	Riverside	72	41	83.5	17.5	5.5	1883	Philadelphia, Pa.	Philadelphia, Pa.
111098	K. M. N. F.	St. a.	RIVERWIDE	452	372	141.5	27.1	10.3	1895	Chester, Pa.	Do.
21986		St. s.	Roanoke	423	263	164.6	27.4	9.3	1871	Wilmington, Del.	Chicago, Ill.
110515	J. V. T. N.	St. shp.	Roanoke	2,354	1,634	267.0	40.5	16.4	1882	Chester, Pa.	Do.
111129		St. a.	ROBERT FULTON	4,219	3,181	424.6	45.8	27.8	1896	Wyandotte, Mich.	Duluth, Minn.
110456		St. p.	Robert Garrett	437	373	125.7	42.6	10.8	1881	Baltimore, Md.	Baltimore, Md.
110780		St. p.	ROBERT GARRETT	1,592	1,124	225.2	61.0	14.0	1888	do.	New York, N. Y.
111172		St. s.	ROBERT A. VAN WYCK	203	138	102.0	24.0	12.6	1898	Camden, N. J.	Camden, N. J.
110536		St. s.	Robert H. Cook	157	78	102.0	21.0	9.6	1882	Buffalo, N. Y.	Plattsburg, N. Y.
110787		St. a.	ROBERT H. RATHBUN	199	99	121.6	26.4	11.2	1888	Newburg, N. Y.	Perth Amboy, N. J.
110960		St. s.	Robert S. Bradley	121	60	83.0	20.0	10.4	1892	Camden, N. J.	Boston, Mass.
110389		St. p.	Rockaway	520	361	150.0	32.0	10.5	1879	Wilmington, Del.	New York, N. Y.
110932		St. a.	ROMAN	2,348	1,875	296.2	40.4	21.1	1891	Cleveland, Ohio	Cleveland, Ohio.
110874	K. H. P. F.	St. p.	Rover	995	538	210.4	32.4	14.3	1881	Glasgow, Scotland	New Orleans, La.
110063	K. J. F. G.	St. s.	Russia	1,501	1,334	231.7	35.7	13.3	1872	Buffalo, N. Y.	Buffalo, N. Y.
110801		St. p.	Ruth	89	53	81.0	26.0	4.0	1888	Conway, S. C.	Georgetown, S. C.
111176	K. N. H. T.	Bkn.	Ruth	468	447	149.2	27.5	17.0	1860	Sunderland, England	San Francisco, Cal.
S.											
116644	K. M. C. D.	St. a.	S. Oteri	948	580	224.8	31.3	15.8	1881	Middlesboro, England	New Orleans, La.
116666		St. s.	S. A. McCaulley	92	46	81.7	19.0	8.9	1885	Philadelphia, Pa.	Philadelphia, Pa.
116340		St. s.	S. C. Reynolds	1,895	1,604	255.0	40.1	21.5	1890	Buffalo, N. Y.	Detroit, Mich.
116358		St. s.	S. C. SCHENCK	126	63	90.6	21.0	10.9	1890	do.	Toledo, Ohio.
116717		St. s.	S. M. FISCHER	628	427	139.5	31.0	21.0	1896	Toledo, Ohio	Milwaukee, Wis.
116558		St. s.	S. S. CURRY	3,260	2,608	360.0	45.0	20.8	1893	Bay City, Mich.	Cleveland, Ohio.
110862	K. N. R. W.	St. s.	S. T. MORGAN	1,836	1,122	255.0	41.0	21.2	1898	Wilmington, Del.	Richmond, Va.
116199		Brg.	S. O. Co. of N. Y., No. 56	598	569	162.1	37.0	14.4	1888	Chester, Pa.	New York, N. Y.
116528		Brg.	S. O. Co. of N. Y., No. 57	1,381	1,310	241.2	30.1	18.4	1892	do.	Do.
116599	K. L. T. B.	Sch.	S. O. Co. of N. Y., No. 58	1,643	1,599	249.0	37.0	20.0	1893	do.	Do.
57997		Brg.	S. O. Co. No. 52	407	407	139.4	30.1	11.0	1898	Elizabeth, N. J.	Do.
57996		Brg.	S. O. Co. No. 72	407	407	139.4	30.1	11.0	1894	do.	Do.
116666		Sch.	S. O. Co. No. 75	793	780	175.0	33.1	15.5	1895	West Superior, Wis.	Do.
116687		Sch.	S. O. Co. No. 76	793	780	175.0	33.1	15.5	1895	do.	Do.
57940		Brg.	S. O. Co. No. 77	342	332	143.2	22.8	11.1	1895	Elizabeth, N. J.	Do.
116763		Sch.	S. O. Co. No. 81	1,774	1,402	254.0	40.5	23.0	1897	Buffalo, N. Y.	Do.
116879		Sch.	S. O. Co. No. 86	1,102	954	208.7	38.1	16.0	1899	West Superior, Wis.	Chicago, Ill.
115957		St. p.	Saccharine	218	218	145.7	33.9	4.8	1883	New Orleans, La.	New Orleans, La.
116007		St. p.	Sag Harbor	630	436	152.0	32.5	12.2	1884	Newburg, N. Y.	New York, N. Y.
116831		St. p.	SADIE	276	145	150.0	30.0	8.0	1898	San Francisco, Cal.	San Francisco, Cal.
116308		St. p.	ST. AUGUSTINE	131	73	110.0	24.0	4.0	1890	Wilmington, Del.	St. Augustine, Fla.
115633	J. T. D. Q.	St. p.	St. Johns	1,098	667	250.0	38.0	12.5	1878	do.	New York, N. Y.
116669	H. S. P. T.	St. shp.	ST. LOUIS	11,629	5,893	535.5	63.0	26.8	1895	Philadelphia, Pa.	Do.
116755		St. s.	ST. LOUIS	1,273	865	200.0	46.0	15.2	1896	do.	Do.
116249		St. p.	ST. LUCIE	165	105	122.0	24.0	4.2	1888	Wilmington, Del.	New Haven, Conn.
116693	H. P. T. S.	St. shp.	ST. PAUL	11,629	5,874	535.5	63.0	26.8	1895	Philadelphia, Pa.	New York, N. Y.
116762		St. s.	ST. PAUL	2,029	1,221	238.0	42.2	22.2	1907	South Chicago, Ill.	Cleveland, Ohio.
116826	K. N. L. Q.	St. shp.	ST. PAUL	2,440	1,866	280.0	38.1	18.6	1898	San Francisco, Cal.	San Francisco, Cal.
116304		St. p.	ST. SEBASTIAN	219	133	130.0	24.0	4.4	1849	Wilmington, Del.	St. Augustine, Fla.
116883		St. p.	ST. VALIER	82	53	74.3	17.1	3.4	1899	Needles, Cal.	Los Angeles, Cal.
57932		Barge.	SAGAMORE	1,601	1,657	308.0	38.0	24.0	1892	Superior, Wis.	Cleveland, Ohio.
116240	K. G. B. N.	St. shp.	Saginaw	1,835	1,429	308.0	34.3	17.1	1883	Barrow, England	New York, N. Y.
115791		St. s.	Samson	159	79	108.0	22.1	10.6	1881	Camden, N. J.	Baltimore, Md.
116484		St. s.	SAMUEL MATHER	1,713	1,318	308.0	38.0	24.0	1892	West Superior, Wis.	Buffalo, N. Y.
116395		St. s.	SAMUEL MITCHELL	2,277	1,870	292.8	40.4	20.1	1892	Cleveland, Ohio.	Cleveland, Ohio.
116841		St. s.	SAMUEL F. B. MORSE	4,936	4,301	456.0	50.0	24.0	1898	West Bay City, Mich.	Duluth, Minn.
115873	J. W. L. B.	St. shp.	San Blas	2,075	1,496	283.0	37.0	21.0	1882	Chester, Pa.	New York, N. Y.
4996		St. a.	Sandow	112	76	86.4	19.8	11.2	1862	Wilmington, Del.	Baltimore, Md.

† Composite.

LIST OF IRON AND STEEL VESSELS OF THE UNITED STATES—Continued.

Official No.	Signal letters.	Rig or class.	Name of vessel.	Gross tonnage.	Net tonnage.	Length.	Breadth.	Depth.	When built.	Where built.	Home port (where permanent document issues).
						Feet.	Feet.	Feet.			
115845	J. W. D. V.	St. shp.	San José	2,080	1,538	283.0	37.0	21.0	1892	Chester, Pa	New York, N. Y.
115863	J. W. H. L.	St. shp.	San Juan	2,076	1,496	283.0	37.0	21.0	1882	do	Do.
115813	J. V. S. F.	St. shp.	San Marcos	2,839	2,187	317.8	39.5	21.4	1881	do	Do.
116204	St. s.	Sandy Hook	1,559	987	260.5	37.1	14.3	1889	Wilmington, Del	Do.
116692	St. s.	SANTA LUCIA	15	7	46.0	13.0	5.5	1895	San Francisco, Cal	San Francisco, Cal.
115979	K. C. D. R.	St. shp.	Santa Rosa	2,416	1,335	326.5	40.9	20.7	1884	Chester, Pa	Do.
115692	J. T. K. B.	St. shp.	Santiago	2,358	1,685	269.0	39.0	22.4	1879	do	New York, N. Y.
116338	K. H. J. W.	St. shp.	Santuit	1,337	863	246.5	29.3	17.4	1873	Dumbarton, Scotland	Do.
116079	St. s.	Sarah A. Jenks	350	219	128.0	8.6	8.6	1885	Linwood, Pa	Do.
116318	St. s.	SAKANAC	2,669	1,939	290.0	40.8	13.6	1890	Cleveland, Ohio	Buffalo, N. Y.
115630	J. T. D. P.	St. shp.	Saratoga	2,820	1,973	298.0	38.6	23.5	1878	Chester, Pa	New York, N. Y.
116539	St. p.	Sassafras	403	329	151.0	46.0	8.0	1892	Baltimore, Md	Baltimore, Md.
116376	St. s.	SAXON	2,348	1,875	296.2	40.4	21.1	1890	Cleveland, Ohio	Cleveland, Ohio.
116526	St. s.	SCHUYLKILL	2,205	1,819	274.8	40.4	13.3	1892	do	Eric, Pa.
116235	K. J. F. H.	St. s.	SCRANTON	2,015	1,595	260.0	39.2	21.6	1888	do	Buffalo, N. Y.
116500	St. shp.	Scranton	300	150	125.0	26.0	14.4	1892	Camden, N. J.	New York, N. Y.
115348	J. Q. R. K.	St. s.	Seaboard	662	563	184.5	28.7	12.3	1874	Wilmington, Del	Philadelphia, Pa.
116216	K. F. G. C.	Sch. y.	Sea Fox	101	96	96.5	23.9	12.0	1888	do	Boston, Mass.
116013	K. C. R. H.	St. s.	Sea Lion	185	92	107.0	22.0	13.0	1884	Camden, N. J.	San Francisco, Cal.
24776	St. s.	Sea Wall	34	18	65.7	14.2	5.2	1867	Richmond, Va	Baltimore, Md.
116344	K. H. L. T.	St. shp.	SECURANCA	4,033	2,806	321.3	45.3	17.4	1890	Chester, Pa	New York, N. Y.
116555	St. s.	SELWYN EDDY	2,846	2,164	343.0	42.2	21.6	1893	Wyandotte, Mich	Port Huron, Mich.
23973	St. s.	Seminole	78	39	77.5	18.5	9.1	1871	Philadelphia, Pa	Galveston, Tex.
116132	K. D. N. S.	St. shp.	Seminole	2,556	1,966	264.0	43.0	18.8	1886	do	New York, N. Y.
116725	St. s.	SENATOR	4,048	3,178	410.0	45.4	23.9	1896	Wyandotte, Mich	Detroit, Mich.
116811	K. N. J. F.	St. s.	SENATOR	2,409	1,835	280.0	38.1	19.6	1898	San Francisco, Cal	New York, N. Y.
116029	K. C. V. D.	St. shp.	Seneca	2,729	1,911	271.5	40.0	16.4	1884	Chester, Pa	New York, N. Y.
116277	St. s.	SENECA	2,669	1,939	290.0	40.8	13.6	1889	Cleveland, Ohio	Buffalo, N. Y.
136129	St. s.	SEVONA	2,362	1,829	300.0	41.0	21.2	1890	West Bay City, Mich	Eric, Pa.
115917	St. s.	Shanghaun	45	22	60.0	15.4	8.0	1883	Buffalo, N. Y.	Buffalo, N. Y.
116137	K. D. P. J.	St. shp.	Shawmut	1,624	1,100	259.0	36.0	18.8	1879	Sunderland, England	Boston, Mass.
116712	St. p.	SHINNECOCK	1,205	706	260.0	35.0	14.3	1896	Wilmington, Del	Sag Harbor, N. Y.
116744	Sch.	SIDNEY G. THOMAS	3,200	2,912	366.0	44.0	22.2	1897	Cleveland, Ohio	Duluth, Minn.
116795	St. p.	Sigma	36	26	79.2	15.2	4.0	1879	St. Louis, Mo	St. Louis, Mo.
116684	St. s.	SIMON J. MURPHY	1,380	1,103	239.1	38.0	14.0	1895	West Bay City, Mich	Milwaukee, Wis.
116723	St. s.	SIR HENRY BESSEMER	4,321	3,293	413.2	48.0	24.0	1896	Cleveland, Ohio	Duluth, Minn.
116741	Sch.	SIR ISAAC LOTHIAN BELL	3,418	3,158	365.5	45.8	23.0	1896	West Bay City, Mich	Do.
53255	Bae. †	SIR JOSEPH WHITWORTH	1,192	1,132	253.0	36.1	18.8	1889	Duluth, Minn	Do.
116736	St. s.	SIR WM. FAIRBAIRN	4,210	3,181	424.6	45.8	27.8	1896	Wyandotte, Mich	Do.
116732	St. s.	SIR WILLIAM SIEMENS	4,344	3,293	413.2	48.0	24.0	1896	Cleveland, Ohio	Do.
115774	St. p.	Sirus	993	711	229.0	32.5	11.1	1881	Chester, Pa	New York, N. Y.
116141	St. s.	SOMMERS N. SMITH	52	26	66.6	16.0	7.2	1887	Philadelphia, Pa	Rockland, Me.
116734	K. M. T. W.	St. s.	SOMMERS N. SMITH	211	79	105.0	21.1	14.2	1896	Newport News, Va	Pensacola, Fla.
115028	St. p.	Southampton	673	483	170.8	33.5	10.6	1869	Wilmington, Del	New York, N. Y.
116146	St. p.	South Brooklyn	728	543	173.2	34.4	12.1	1867	Newburg, N. Y.	Do.
126340	K. D. G. V.	St. s.	South Portland	969	579	180.2	29.0	19.7	1883	Grangemouth, England	Do.
116305	St. s.	Spalpeen	29	14	46.5	13.6	6.4	1889	Buffalo, N. Y.	Buffalo, N. Y.
115951	K. B. R. J.	St. s.	Sparan	1,596	1,194	222.5	37.9	16.5	1883	Wilmington, Del	Boston, Mass.
116104	St. s.	SPOKANE	2,356	1,974	311.8	38.2	20.8	1886	Cleveland, Ohio	Cleveland, Ohio.
115152	St. s.	Sport	45	22	56.7	14.0	9.0	1873	Wyandotte, Mich	Grand Haven, Mich.
116231	St. s.	SQUANTUM	248	181	112.7	23.8	7.8	1888	Newburg, N. Y.	Providence, R. I.
116650	St. s.	STAR	111	76	85.0	18.4	5.8	1894	Jacksonville, Fla	Jacksonville, Fla.
116786	St. s.	STARBUCCA	3,114	2,117	326.5	44.0	14.9	1897	Buffalo, N. Y.	Buffalo, N. Y.
115599	St. s.	Stattle	33	16	53.7	14.5	7.3	1878	Philadelphia, Pa	New York, N. Y.
115645	J. T. G. P.	St. s.	State of California	2,266	1,260	300.0	38.6	24.4	1879	do	San Francisco, Cal.
126150	K. C. B. Q.	St. p.	State of New York	807	564	203.0	32.4	10.5	1883	Wyandotte, Mich	Cleveland, Ohio.
125808	J. T. Q. C.	St. p.	State of Ohio	1,221	917	225.2	32.4	13.3	1880	do	Do.
115228	J. N. W. S.	St. shp.	State of Texas	1,736	1,327	243.5	36.0	20.7	1874	Chester, Pa	Baltimore, Md.
115744	St. s.	Stella	80	40	83.7	18.2	8.5	1880	Camden, N. J.	Galveston, Tex.
116353	K. H. N. M.	St. s.	STILLWATER	1,019	509	195.0	29.0	21.6	1883	Glasgow, Scotland	New Orleans, La.
115822	St. s.	Storm King	182	91	109.6	21.0	11.8	1882	Philadelphia, Pa	Boston, Mass.
23471	St. p.	Sue	688	569	175.1	27.0	9.9	1867	Wilmington, Del	Baltimore, Md.
116798	St. bge.	SUFFERN	398	271	105.7	30.1	9.5	1898	New York, N. Y.	New York, N. Y.
116332	K. H. F. V.	St. shp.	SULTANA	390	229	161.1	24.0	16.2	1890	Brooklyn, N. Y.	Do.
116820	St. s.	SUPERIOR CITY	4,765	3,693	429.0	50.0	24.7	1898	Lorain, Ohio	Duluth, Minn.
115789	St. s.	Susie Hazard	98	60	97.0	19.1	8.4	1881	St. Louis, Mo	St. Louis, Mo.
116128	St. s.	SUSQUEHANNA	2,781	2,347	302.5	40.0	16.0	1886	Buffalo, N. Y.	Eric, Pa.
116170	K. D. V. P.	St. y.	Susquehanna	233	116	158.5	22.0	11.4	1887	Wilmington, Del	New York, N. Y.
116827	St. s.	Susquehanna	462	314	157.7	38.0	9.0	1898	Baltimore, Md	Baltimore, Md.
116875	K. N. V. F.	St. s.	SWATARA	625	425	157.0	29.0	17.5	1899	Philadelphia, Pa	Philadelphia, Pa.
116059	K. N. C. G.	St. y.	Sybillia	110	58	108.0	17.0	8.6	1885	Linwood, Pa	Do.
116895	K. P. D. H.	St. s.	SYOSKET	176	120	102.6	23.0	10.5	1899	Philadelphia, Pa	New York, N. Y.
116025	St. s.	SYRACUSE	1,917	1,677	267.0	38.5	15.8	1884	Wyandotte, Mich	Buffalo, N. Y.
T.											
145382	St. p.	Tacoma	1,862	1,311	334.0	42.0	11.7	1884	Portland, Ore	New York, N. Y.
145793	K. N. R. H.	St. s.	Tacoma	2,811	1,689	316.2	39.2	18.7	1870	Dumbarton, Scotland	Tacoma, Wash.

† Composite.

† Whale back.

LIST OF IRON AND STEEL VESSELS OF THE UNITED STATES—Continued.

Official No.	Signal letters.	Rig or class.	Name of vessel.	Gross tonnage.	Net tonnage.	Length.	Breadth.	Depth.	When built.	Where built.	Home port (where permanent document issues).
						Feet.	Feet.	Feet.			
145805	K. P. C. B.	St. s.	TACONY	353	186	128.0	26.3	15.0	1899	Philadelphia, Pa.	Fall River, Mass.
145320	J. W. N. G.	Str. shp.	Tallahassee	2,677	1,890	280.0	40.7	15.8	1862	Chester, Pa.	Savannah, Ga.
145710	K. M. P. J.	St. s.	TAMAQUA	564	383	158.5	29.0	18.0	1896	Philadelphia, Pa.	Philadelphia, Pa.
59482		Bge.	TANANA	277	249	100.3	35.2	8.4	1898	Elizabeth, N. J.	New York, N. Y.
145049		St. p.	Tangier	680	480	169.9	29.0	8.8	1875	Wilmington, Del.	Baltimore, Md.
130381		St. s.	Tarpon	449	281	159.9	26.0	7.2	1887	do	New Haven, Conn.
135829		St. s.	Taurus	228	114	116.6	22.0	12.7	1885	Philadelphia, Pa.	Boston, Mass.
145244		St. s.	Taurus	45	27	64.5	17.0	6.5	1881	Wilmington, Del.	Wilmington, Del.
145253	J. V. H. Q.	St. p.	Taurus	916	624	226.3	32.0	11.2	1881	Philadelphia, Pa.	New York, N. Y.
145783		St. s.	TENNESSEE	1,240	743	245.0	38.0	15.8	1894	Wilmington, Del.	Baltimore, Md.
145535		St. p.	Texas	896	548	175.0	36.6	13.3	1890	Wilmington, Del.	New York, N. Y.
145781		St. s.	THEMIS	591	402	140.0	32.1	16.0	1898	Camden, N. J.	Do.
130516		St. s.	THE NEW YORKER	243	121	112.5	26.2	11.6	1890	New York, N. Y.	Do.
145439		St. s.	Theseus	58	29	70.0	16.5	8.8	1886	Buffalo, N. Y.	Cairo, Ill.
145173		St. p.	Thomas Clyde	625	510	212.0	31.0	7.0	1878	Wilmington, Del.	Tuckerton, N. J.
145704		St. s.	THOMAS CUNNINGHAM, SR.	70	43	68.6	17.0	8.5	1895	Philadelphia, Pa.	Richmond, Va.
145631		St. s.	THOMAS MATTHAM	2,329	1,972	286.0	41.3	21.3	1892	South Chicago, Ill.	Buffalo, N. Y.
145634		St. p.	THOMAS PICKLES	237	237	125.0	53.0	7.0	1892	Jeffersonville, Ind.	New Orleans, La.
145616		St. s.	THOMAS WILSON	1,713	1,318	308.0	38.0	24.0	1892	West Superior, Wis.	Buffalo, N. Y.
145349		St. s.	Thomas A. Bain	87	43	83.2	19.0	8.1	1883	Philadelphia, Pa.	Norfolk, Va.
24748		St. p.	Thomas A. Morgan	450	274	195.8	27.6	8.8	1854	Wilmington, Del.	Philadelphia, Pa.
145513	K. F. J. G.	St. s.	Thos. W. Palmer	2,134	1,622	281.0	41.0	20.0	1889	Wyandotte, Mich.	Detroit, Mich.
145746		St. y.	Tide	49	33	77.0	14.1	7.3	1897	Newburg, N. Y.	New York, N. Y.
150202		St. y.	Tillie	201	100	164.9	18.5	9.9	1880	do	New London, Conn.
145333	K. B. J. D.	Shp.	Tillie E. Starbuck	2,026	1,829	237.0	42.5	23.1	1883	Chester, Pa.	New York, N. Y.
145405		St. s.	Tioza	2,085	1,744	285.5	38.9	14.0	1885	Buffalo, N. Y.	Buffalo, N. Y.
145074		St. s.	Titania	73	46	98.0	14.0	5.8	1875	do	Do.
145678		St. p.	TIVOLI	704	509	175.5	53.9	9.4	1894	Sparrows Point, Md.	Baltimore, Md.
23000	H. R. M. Q.	St. p.	Tolcheater	671	542	211.7	29.0	9.6	1866	Chester, Pa.	New York, N. Y.
24865		St. s.	Transfer	101	50	99.0	19.5	8.1	1872	Wilmington, Del.	Baltimore, Md.
145503		St. p.	TRANSFER.	1,511	1,060	265.0	75.2	12.2	1888	Cleveland, Ohio	Detroit, Mich.
145167		St. s.	Transfer No. 1	136	68	94.0	21.3	10.4	1878	Philadelphia, Pa.	New Haven, Conn.
145218		St. s.	Transfer No. 2	101	50	92.3	21.0	8.8	1840	do	Do.
145426		St. s.	Transfer No. 3	130	65	92.7	22.0	10.0	1886	do	Do.
85637		St. s.	Transfer No. 4	102	51	92.3	21.0	8.8	1880	do	Do.
145475		St. s.	Transfer No. 5	142	71	91.0	20.0	9.5	1888	Wilmington, Del.	Do.
145470		St. s.	Transfer No. 6	142	71	91.0	20.0	9.5	1888	do	Do.
145581		St. s.	Transfer No. 7	129	64	90.1	22.2	10.5	1891	Elizabeth, N. J.	Do.
145585		St. s.	Transfer No. 8	131	65	90.1	22.2	10.5	1891	do	Do.
145587		St. s.	Transfer No. 9	198	98	101.7	29.0	10.9	1891	do	Do.
130444	K. G. L. D.	St. s.	Transfer No. 10	217	108	114.0	23.6	11.6	1889	Wilmington, Del.	Do.
145764		St. s.	TRANSFER NO. 11	248	109	110.0	25.0	14.0	1898	do	Do.
145770		St. s.	TRANSFER NO. 12	249	110	110.0	25.0	14.0	1898	do	Do.
145381		St. s.	Transit	113	56	91.0	20.0	8.2	1884	Philadelphia, Pa.	Philadelphia, Pa.
145042		St. p.	Transport	818	226	115.0	26.5	9.8	1875	do	Albany, N. Y.
145211		St. p.	Transport	1,594	797	254.1	45.9	14.0	1830	Wyandotte, Mich.	Detroit, Mich.
145686		St. s.	TRENTON	85	74	92.6	16.7	5.2	1894	Philadelphia, Pa.	Philadelphia, Pa.
59159		Bge.	TRINIDAD SUGAR CO. NO. 1	84	84	84.3	23.9	3.5	1894	Sparrows Point, Md.	Boston, Mass.
59157		Bge.	TRINIDAD SUGAR CO. NO. 3	97	97	100.0	23.7	4.4	1894	do	Do.
59158		Bge.	TRINIDAD SUGAR CO. NO. 4	97	97	100.0	23.7	4.4	1894	do	Do.
145653		St. y.	TROUBADOUR	15	15	74.1	10.0	4.0	1893	Pittsburg, Pa.	Pittsburg, Pa.
145786		St. s.	TROY	3,655	2,966	398.4	47.0	28.0	1898	Wyandotte, Mich.	Buffalo, N. Y.
145626	K. L. J. W.	St. y.	TRUANT	100	50	120.0	17.8	10.0	1892	Bristol, R. I.	Detroit, Mich.
145543		St. s.	TUSCARORA	2,386	1,679	291.4	40.4	22.0	1890	Cleveland, Ohio	Buffalo, N. Y.
24788		St. p.	Twilight	466	371	176.0	27.4	6.9	1868	Wilmington, Del.	Philadelphia, Pa.
145697		Sch.	TYRONNE	2,117	1,862	300.8	41.0	21.6	1895	Cleveland, Ohio	Cleveland, Ohio.
59439		Bge.	201	948	871	243.6	32.2	16.6	1890	Brooklyn, N. Y.	Buffalo, N. Y.
59443		Bge.	202	948	871	243.6	32.2	16.6	1890	do	Do.
U.											
25243		St. y.	Uarda	89	61	95.3	17.5	8.3	1881	Buffalo, N. Y.	Detroit, Mich.
25242	J. V. K. F.	St. shp.	Umatilla	3,069	2,168	310.0	40.6	30.3	1881	Chester, Pa.	New York, N. Y.
4250	H. D. F. M.	St. s.	Underwriter	327	163	120.8	26.1	14.8	1863	Philadelphia, Pa.	Boston, Mass.
25239		St. s.	Underwriter	170	85	112.7	22.0	11.3	1881	Camden, N. J.	New Orleans, La.
25316		St. s.	UNION	67	46	70.0	20.5	7.1	1899	San Francisco, Cal.	San Francisco, Cal.
25312	K. N. M. B.	St. s.	UNIONIST	2,157	1,403	285.3	37.2	22.1	1888	Sunderland, England	Mobile, Ala.
25281	K. J. P. F.	St. y.	UTOWANA	414	266	155.0	27.5	16.8	1891	Philadelphia, Pa.	Chicago, Ill.
V.											
25998	J. V. T. S.	St. shp.	Valencia	1,598	1,197	252.7	34.0	19.7	1882	Philadelphia, Pa.	San Francisco, Cal.
155011		St. p.	VALLEJO	414	255	123.2	31.5	9.9	1879	East Portland, Ore.	Do.
161819	K. P. D. G.	St. s.	VALLEY FORGE	558	352	158.0	29.0	18.0	1898	Wilmington, Del.	Philadelphia, Pa.
161537		St. s.	VANGUARD	80	40	81.0	17.2	9.0	1885	Pittsburg, Pa.	Pittsburg, Pa.
161706		St. s.	VERA	2,143	1,734	301.2	38.5	21.1	1893	Cleveland, Ohio	Cleveland, Ohio.
161792		St. y.	VERGANA	128	87	125.7	17.8	9.3	1897	Newburg, N. Y.	New York, N. Y.

†Composite.

LIST OF IRON AND STEEL VESSELS OF THE UNITED STATES—Continued.

Official No.	Signal letters.	Rig or class.	Name of vessel.	Gross tonnage.	Net tonnage.	Length.	Breadth.	Depth.	When built.	Where built.	Home port (where permanent document issues).
						<i>Feet.</i>	<i>Feet.</i>	<i>Feet.</i>			
161750	St. p.	Vermont	810	660	158.0	36.6	13.3	1895	Chester, Pa	New York, N. Y.
25962	St. y.	Victor	14	10	44.0	10.0	3.7	1878	Wilmington, Del	Do.
161826	K. N. R. M.	St. s.	Victoria	3, 502	2, 112	361.1	40.1	19.0	1870	Dumbarton, Scotland	Tacoma, Wash.
161758	St. s.	VICTORY	3, 774	3, 339	387.5	48.3	22.5	1895	Chicago, Ill	Cleveland, Ohio.
161643	K. H. S. N.	St. shp.	VIOLANTIA	4, 115	2, 934	321.8	45.2	16.5	1890	Chester, Pa.	New York, N. Y.
161710	K. L. R. G.	Slp. y.	VIOLANT	144	137	103.9	26.4	16.1	1893	Bristol, R. I.	Do.
161612	St. s.	VIKING	1, 117	943	217.4	37.1	15.0	1889	Buffalo, N. Y.	Port Huron, Mich.
107183	St. y.	Viola	93	53	108.6	16.1	8.7	1895	South Boston, Mass	New York, N. Y.
26668	St. s.	Virginia	59	29	70.5	21.0	5.5	1860	Philadelphia, Pa	Norfolk, Va.
26955	St. p.	Virginia	990	665	251.0	34.7	7.9	1879	Wilmington, Del	Baltimore, Md.
161654	St. s.	VIRGINIA	1, 606	979	269.2	38.3	12.8	1891	Cleveland, Ohio	Milwaukee, Wis.
161775	St. p.	Virginia	818	667	158.0	36.6	13.3	1896	Chester, Pa.	New York, N. Y.
161595	St. s.	Virginia Dare	187	129	100.0	20.6	6.0	1888	Wilmington, Del	Do.
110275	St. s.	Volanta	32	24	82.0	11.1	5.9	1875	Buffalo, N. Y.	Chicago, Ill.
161574	St. s.	Volunteer	97	48	85.0	20.1	8.0	1887	Philadelphia, Pa	Baltimore, Md.
161637	K. H. M. W.	Sch. y.	VOLUNTEER	116	110	100.9	23.4	11.0	1887	Wilmington, Del	Boston, Mass.
161610	St. s.	VULCAN	1, 759	1, 366	260.0	38.0	19.5	1889	Cleveland, Ohio	Cleveland, Ohio.
W.											
81535	St. s.	W. D. RUES	3, 760	2, 992	396.4	45.0	23.5	1896	Cleveland, Ohio	Cleveland, Ohio.
80028	St. s.	W. F. Taylor	63	31	62.0	13.0	7.6	1867	Richmond, Va.	Newbern, N. C.
81403	St. s.	W. G. WILMOT	150	76	99.0	23.3	11.0	1892	West Bay City, Mich	Pittsburg, Pa.
81382	St. s.	W. H. GILBERT	2, 820	2, 200	328.0	42.5	20.5	1892 do	Detroit, Mich.
81561	Sch.	W. LE BARON JENNEY	3, 422	3, 280	365.5	45.8	23.0	1897 do	Duluth, Minn.
80796	St. s.	W. M. Wood	58	29	74.0	17.0	7.3	1880	Philadelphia, Pa	New Orleans, La.
81623	St. p.	W. S. STROTTON	94	51	75.0	16.0	8.1	1898	Seattle, Wash	St. Michael, Ala.-Ga.
81638	K. N. V. D.	St. s.	WABAN	163	111	91.0	20.0	10.4	1899	Philadelphia, Pa	Charleston, S. C.
81346	K. L. S. J.	St. y.	WADENA	246	151	158.8	20.8	11.0	1891	Cleveland, Ohio	New York, N. Y.
81065	St. p.	Wakefield	571	463	160.8	28.1	8.6	1885	Wilmington, Del	Washington, D. C.
80839	J. V. L. P.	St. shp.	Walla Walla	3, 069	2, 168	310.0	40.6	30.3	1881	Chester, Pa.	New York, N. Y.
81221	St. y.	Waller	56	25	80.6	14.9	7.2	1887	Buffalo, N. Y.	Buffalo, N. Y.
81644	St. s.	WALLULA	167	85	99.6	22.7	12.6	1899	San Francisco, Cal	Portland, Oreg.
81642	St. s.	WALTER A. LUCKENBACH	434	295	134.5	26.0	16.2	1899	Philadelphia, Pa	New York, N. Y.
81632	St. s.	WALTHAM	353	186	128.0	26.3	15.0	1898 do	Fall River, Mass.
81075	K. D. C. Q.	St. y.	WANDA	111	55	128.5	18.0	10.8	1885	Greenpoint, N. Y.	New York, N. Y.
81507	St. y.	WAPITT	83	57	100.2	13.2	5.8	1895	West Bay City, Mich	Port Huron, Mich.
81310	K. J. B. V.	St. s.	Washington	1, 248	697	246.0	46.0	15.5	1891	Wilmington, Del	Washington, D. C.
81396	St. s.	Washington	1, 247	818	194.2	46.5	15.4	1891	Chester, Pa.	New York, N. Y.
81499	K. M. F. J.	St. shp.	WASHTEWAW	2, 896	2, 003	317.1	42.6	24.6	1887	West Hartlepool, England	Do.
80867	St. s.	Water Nymph	27	13	57.2	13.0	6.2	1881	San Francisco, Cal	San Francisco, Cal.
81324	St. s.	WAWATAM	1, 856	1, 526	266.0	38.2	19.6	1891	Cleveland, Ohio	Marquette, Mich.
80870	St. p.	Wenonah	439	317	145.0	30.9	7.8	1882	Wilmington, Del	Camden, N. J.
81473	St. y.	WENONAH	10	10	65.0	8.0	3.0	1894	Pittsburg, Pa.	Pittsburg, Pa.
81161	St. p.	West Brooklyn	740	555	174.2	34.5	12.5	1887	Newburg, N. Y.	New York, N. Y.
81249	St. s.	Western Union	184	92	96.0	25.0	9.1	1889	Camden, N. J.	Do.
81350	K. J. W. N.	Sch.	West Point	1, 213	1, 168	220.0	38.7	22.3	1886	Glasgow, Scotland	Do.
80390	St. p.	Westover	455	305	165.0	28.0	12.0	1873	Wilmington, Del	Chicago, Ill.
81299	St. p.	WHITEHALL	1, 088	811	196.0	37.4	14.1	1890	Newburg, N. Y.	New York, N. Y.
80544	St. s.	White Water	61	30	78.0	18.4	7.3	1875	Camden, N. J.	New Orleans, La.
80173	J. K. N. C.	St. p.	Whitney	1, 337	767	235.5	35.0	17.1	1871	Wilmington, Del	Do.
81333	K. J. P. M.	St. y.	WILD DUCK	233	116	138.4	24.0	11.0	1891	Boston, Mass.	Boston, Mass.
81653	St. y.	WILLADA	93	44	102.0	16.5	7.8	1899	Wilmington, Del	Wilmington, Del.
80808	J. V. D. T.	St. shp.	Willamette	2, 562	1, 695	315.6	39.2	21.8	1881	Chester, Pa.	New York, N. Y.
81050	St. s.	William Chisholm	1, 581	1, 246	248.6	36.9	19.4	1884	Cleveland, Ohio	Cleveland, Ohio.
80636	St. s.	William Cramp	56	28	69.0	17.5	7.5	1877	Philadelphia, Pa.	Philadelphia, Pa.
86012	J. G. D. K.	St. s.	William Lawrence	1, 049	676	207.8	35.1	20.0	1869	East Boston, Mass	Baltimore, Md.
19539	St. s.	WILLIAM PENN.	48	27	73.8	15.9	6.6	1860	Philadelphia, Pa	Philadelphia, Pa.
81021	St. s.	William Schaubel, sr.	45	22	63.5	16.0	6.7	1884 do	New York, N. Y.
26861	St. s.	William Woodward	341	300	153.6	22.7	8.0	1860 do	Philadelphia, Pa.
81437	St. s.	William E. Doron	171	142	79.4	23.0	8.6	1893 do	Trenton, N. J.
81493	K. M. C. W.	St. s.	W. M. F. McCAULEY	149	74	90.0	21.0	11.2	1894	Camden, N. J.	Savannah, Ga.
81427	St. s.	WILLIAM H. GRATWICK	2, 818	2, 202	328.0	42.5	20.5	1893	West Bay City, Mich	Cleveland, Ohio.
81635	St. s.	WILLIAM K. KAVANAUGH	203	138	124.5	20.2	9.3	1898	Dubuque, Iowa	St. Louis, Mo.
80330	St. s.	Wm. M. Flanders	58	29	75.4	15.7	7.5	1872	East Boston, Mass	Pensacola, Fla.
81217	St. s.	Wm. P. Congdon	69	34	75.2	18.0	7.8	1889	Camden, N. J.	Georgetown, S. C.
81597	St. s.	WILLIAM R. LINN	4, 328	3, 196	400.0	48.3	23.9	1898	Chicago, Ill.	Chicago, Ill.
80501	St. s.	Wm. S. Stokley	83	83	96.5	18.0	6.4	1876	Philadelphia, Pa	Philadelphia, Pa.
80866	St. p.	William T. Hart	971	922	281.0	42.0	10.4	1874 do	Boston, Mass.
80437	J. P. R. T.	St. shp.	Williamsport	1, 283	910	248.4	37.1	18.3	1874 do	Philadelphia, Pa.
80884	St. s.	Wilmington	161	110	122.7	22.5	6.7	1882 do	Wilmington, N. C.
81626	K. N. R. C.	St. s.	WINIFRED	2, 456	1, 455	283.5	42.2	22.1	1898	Bath, Me.	New York, N. Y.
81406	St. s.	WYANDOTTE	320	160	155.6	35.0	9.0	1892	Wyandotte, Mich	Detroit, Mich.
81066	St. p.	Wyoming	833	541	171.0	36.7	13.4	1885	Wilmington, Del	New York, N. Y.

†Composite.

‡Steel and Tobin bronze.

LIST OF IRON AND STEEL VESSELS OF THE UNITED STATES—Continued.

Official No.	Signal letters.	Rig or class.	Name of vessel.	Gross tonnage.	Net tonnage.	Length.	Breadth.	Depth.	When built.	Where built.	Home port (where permanent document issues).
Y.											
27665	St. s.	YALE.....	3,453	2,698	371.0	45.0	22.7	1895	Cleveland, Ohio.....	Cleveland, Ohio.
27639	K. H. N. F.	St. shp.	YUCATAN.....	3,525	2,317	336.2	43.2	22.3	1890	Chester, Pa.....	New York, N. Y.
27647	K. J. S. L.	St. s.	YULU.....	340	208	132.0	27.0	8.2	1891	West Bay City, Mich....	Boston, Mass.
66058	Bge.	YUKON.....	277	248	100.3	35.2	5.4	1898	Elizabeth, N. J.....	New York, N. Y.
27655	St. s.	YUMA.....	2,194	1,828	322.8	42.2	18.9	1893	Cleveland, Ohio.....	Cleveland, Ohio.
Z.											
28136	K. N. L. M.	St. shp.	Zealandia.....	2,730	1,718	377.0	37.1	26.2	1875	Govan, Scotland.....	San Francisco, Cal.
28129	St. s.	ZENITH CITY.....	3,850	3,429	387.5	48.3	23.3	1895	Chicago, Ill.....	Duluth, Minn.
28101	St. s.	Zophar Mills.....	186	121	120.5	25.2	8.0	1882	Wilmington, Del.....	New York, N. Y.

PART IV.

ALPHABETICAL LIST

OF

UNRIGGED MERCHANT VESSELS OF THE UNITED STATES.

(Steel vessels in **SMALL CAPITALS**, iron vessels in *italics*.)

Official No.	Class.	Name of vessel.	Gross tonnage.	Net tonnage.	When built.	Where built.	Home port (where permanent document issues).
A.							
29975	Barge	A	130	123	1887	Brooklyn, N. Y.	New York, N. Y.
30189	do	A	410	403	1895	Peshtigo, Wis.	Milwaukee, Wis.
30126	Scow	A	7	7	1897	Friday Harbor, Wash.	Port Townsend, Wash.
30130	do	A. No. 1	6	6	1897	Fairhaven, Wash.	Do.
30030	Barge	A. C. H.	258	258	1890	Lake Charles, La.	Galveston, Tex.
30169	do	A. B. C. 1.	20	20	1896	Anacortes, Wash.	Port Townsend, Wash.
30170	do	A. B. C. 2.	20	20	1899	do	Do.
30135	do	A. B. C. VIII.	18	18	1896	do	Do.
30136	do	A. B. C. IX.	19	19	1896	do	Do.
30137	do	A. B. C. X.	19	19	1896	do	Do.
30138	do	A. B. C. XI.	19	19	1896	do	Do.
30043	Canal boat	A. Heldritter	101	96	1891	Fort Ann, N. Y.	Plattsburg, N. Y.
30044	do	A. B. Abbott	69	66	1878	Glens Falls, N. Y.	Albany, N. Y.
29826	Barge	A. B. Kellogg	155	147	1872	Jersey City, N. J.	Do.
29959	Canal boat	A. C. Hopson	102	97	1884	Orwell, Vt.	Plattsburg, N. Y.
30045	do	A. C. Spaulding	116	111	1890	Moses Kill, N. Y.	Do.
30015	Barge	A. D. Hillier	75	71	1863	Brooklyn, N. Y.	New York, N. Y.
30012	Canal boat	A. G. Perham	103	98	1889	Champlain, N. Y.	Plattsburg, N. Y.
29555	Barge	A. H. Lewis	150	142	1867	Athens, N. Y.	Albany, N. Y.
30013	Canal boat	A. H. Palmer	96	91	1889	Fort Ann, N. Y.	Plattsburg, N. Y.
30100	do	A. J. Hathaway, Jr.	131	131	1890	Tonawanda, N. Y.	Buffalo, N. Y.
29843	do	A. L. Thompson	636	622	1875	Athens, N. Y.	New York, N. Y.
29956	do	A. M. Burdett	87	83	1884	Whitehall, N. Y.	Plattsburg, N. Y.
29856	do	A. M. Parker	103	95	1876	Northumberland, N. Y.	Albany, N. Y.
30142	Scow	A. M. Quaid	204	204	1895	New York, N. Y.	Perth Amboy, N. J.
29947	Canal boat	A. N. Bedard	101	96	1883	Whitehall, N. Y.	Plattsburg, N. Y.
29747	Barge	A. N. Briggs	140	133	1871	Salem, N. J.	Albany, N. Y.
29935	Canal boat	A. O. Brainard	93	89	1882	St. Albans, Vt.	Plattsburg, N. Y.
30103	Scow	A. P. Assn. No. 1	24	24	1897	Semiahmoo, Wash.	Port Townsend, Wash.
30104	do	A. P. Assn. No. 2	24	24	1877	do	Do.
30105	do	A. P. Assn. No. 3	16	16	1897	do	Do.
30106	do	A. P. Assn. No. 4	18	18	1897	do	Do.
30107	do	A. P. Assn. No. 5	17	17	1897	do	Do.
30108	do	A. P. Assn. No. 6	16	16	1897	do	Do.
30109	do	A. P. Assn. No. 7	17	17	1897	do	Do.
30110	do	A. P. Assn. No. 8	16	16	1897	do	Do.
30111	do	A. P. Assn. No. 9	16	16	1897	do	Do.
30112	do	A. P. Assn. No. 10	16	16	1897	do	Do.
30113	do	A. P. Assn. No. 11	16	16	1897	do	Do.
30114	do	A. P. Assn. No. 12	16	16	1897	do	Do.
30116	do	A. P. Assn. No. 14	16	16	1897	do	Do.
30117	do	A. P. Assn. No. 15	16	16	1897	do	Do.
30118	do	A. P. Assn. No. 16	14	14	1897	do	Do.
30119	do	A. P. Assn. No. 17	14	14	1897	do	Do.
30120	do	A. P. Assn. No. 18	10	10	1897	do	Do.
30121	do	A. P. Assn. No. 19	10	10	1897	do	Do.
30122	do	A. P. Assn. No. 20	10	10	1897	do	Do.
30123	do	A. P. Assn. No. 21	10	10	1897	do	Do.
30115	do	A. P. Assn. No. 22	28	28	1896	do	Do.
30092	do	A. P. Lawton	66	66	1891	Detroit, Mich.	Buffalo, N. Y.
29799	Canal boat	A. P. Robinson	85	80	1873	Ticonderoga, N. Y.	Plattsburg, N. Y.
30007	do	A. W. Baker	91	86	1888	Champlain, N. Y.	Do.

UNRIGGED MERCHANT VESSELS OF THE UNITED STATES—Continued.

Official No.	Class.	Name of vessel.	Gross tonnage.	Net tonnage.	When built.	Where built.	Home port (where permanent document issues).
29068	Barge	A. Y. Newkirk	419	419	1883	Jersey City, N. J.	New York, N. Y.
30171	Scow	A. P. Co. No. 1	8	8	1896	Anacortes, Wash.	Port Townsend, Wash.
30152	do	A. P. Co. No. 4	9	9	1896	do	Do.
30153	do	A. P. Co. No. 5	8	8	1896	do	Do.
30154	do	A. P. Co. No. 6	8	8	1896	do	Do.
30155	do	A. P. Co. No. 7	7	7	1896	do	Do.
30156	do	A. P. Co. No. 8	8	8	1896	do	Do.
30157	do	A. P. Co. No. 9	8	8	1896	do	Do.
30158	do	A. P. Co. No. 10	7	7	1896	do	Do.
30159	do	A. P. Co. No. 11	8	8	1896	do	Do.
30172	do	A. P. Co. No. 12	26	26	1896	do	Do.
30173	do	A. P. Co. No. 13	26	26	1896	do	Do.
30174	do	A. P. Co. No. 14	9	9	1896	do	Do.
30175	do	A. P. Co. No. 15	21	21	1896	do	Do.
30176	do	A. P. Co. No. 16	21	21	1896	do	Do.
30177	do	A. P. Co. No. 17	7	7	1896	do	Do.
30178	do	A. P. Co. No. 18	7	7	1896	do	Do.
30179	do	A. P. Co. No. 19	8	8	1896	do	Do.
30180	do	A. P. Co. No. 20	12	12	1899	do	Do.
30181	do	A. P. Co. No. 21	12	12	1899	do	Do.
30182	do	A. P. Co. No. 22	26	26	1899	do	Do.
30183	do	A. P. Co. No. 23	26	26	1899	do	Do.
30184	do	A. P. Co. No. 24	43	43	1899	do	Do.
30061	Barge	A. R. Co. No. 78	342	332	1895	Elizabeth, N. J.	New York, N. Y.
30093	do	A. R. Co. No. 83	343	343	1897	Wilmington, Del.	Philadelphia, Pa.
29903	Canal boat	A. & G. Rathgeber	98	93	1878	Fort Ann, N. Y.	Plattsburg, N. Y.
20131	Scow	A and D No. 1	28	28	1897	Seattle, Wash.	Seattle, Wash.
30132	do	A and D No. 2	28	28	1897	do	Do.
30033	Barge	Abbie	189	189	1890	Lake Charles, La.	Galveston, Tex.
1763	do	Abby Dunn	299	286	1867	Thomaston, Me.	New York, N. Y.
30129	Scow	Aberdeen	12	12	1898	Fairhaven, Wash.	Port Townsend, Wash.
30188	Barge	Aberdeen	496	496	1899	Aberdeen, Wash.	San Francisco, Cal.
29040	do	Abraham Drucker	178	168	1882	Washington, N. C.	New York, N. Y.
29512	do	Abram Colwell	217	206	1869	New Baltimore, N. Y.	Albany, N. Y.
29911	do	Acme	180	180	1879	Brooklyn, N. Y.	New York, N. Y.
106707	do	Acme	45	43	1889	Buffalo City, N. C.	Buffalo, N. Y.
30101	Scow	Acme No. 1	64	54	1891	Port Townsend, Wash.	Port Townsend, Wash.
30004	Canal boat	Acorn	107	102	1879	Landingville, Pa.	New York, N. Y.
30038	Barge	Active	186	176	1891	Brooklyn, N. Y.	Do.
29974	do	Actor	111	103	1887	Wilmington, Del.	Do.
690	do	Ada	68	65	1862	Saybrook, Conn.	Do.
30139	Scow	Ada	7	7	1896	Anacortes, Wash.	Port Townsend, Wash.
30141	do	Ada	233	233	1898	Perth Amboy, N. J.	Perth Amboy, N. J.
30067	Barge	Ada L. Tice	413	413	1896	Port Richmond, N. Y.	New York, N. Y.
29738	do	Ada R. Vrooman	146	146	1872	Athens, N. Y.	Albany, N. Y.
29984	do	Adaline	148	141	1886	Rocky Hill, Conn.	Hartford, Conn.
30016	Scow	Adaquanting	212	202	1890	Perth Amboy, N. J.	Perth Amboy, N. J.
105428	Barge	Addie B. Bacon	422	422	1874	Philadelphia, Pa.	Providence, R. I.
29957	do	Addie and Carrie	198	188	1884	City Island, N. Y.	New York, N. Y.
29924	Canal boat	Adelison B. Colvin	97	92	1881	Fort Edward, N. Y.	Albany, N. Y.
30014	Barge	Adelaide	196	196	1889	Jeffersonville, Ind.	St. Louis, Mo.
30008	do	Adelaide	49	49	1896	Rock Island, Ill.	La Crosse, Wis.
29973	Scow	Adele	116	116	1887	Brooklyn, N. Y.	New York, N. Y.
941	Barge	Adelia T. Cohn	163	155	1864	Camden, N. J.	Norfolk, Va.
30186	do	Adelphi	111	99	1899	Waterliet, N. Y.	Albany, N. Y.
30081	do	Adirondack	144	144	1888	Champlain, N. Y.	New York, N. Y.
30133	do	Admiral Dewey	61	61	1892	Spottsville, Ky.	Evansville, Ind.
30165	do	Admiral Dewey	268	268	1899	West New Brighton, N. Y.	New York, N. Y.
30075	do	Adolph Dexheimer	184	184	1888	Landingville, Pa.	Do.
105242	do	Afton	242	230	1867	Parrsboro, Nova Scotia	New London, Conn.
440	do	Agnes	80	67	1849	Ellsworth, Me.	New York, N. Y.
30150	do	Agnes	80	80	1896	Mound City, Ill.	Memphis, Tenn.
30054	do	Auria	78	78	1893	Pine Island, Wis.	La Crosse, Wis.
29970	Scow	Ajax	39	39	1866	Ogdensburg, N. Y.	Ogdensburg, N. Y.
30162	Barge	Ajax	226	208	1899	Seattle, Wash.	Seattle, Wash.
30034	do	Akron	410	400	1890	Brooklyn, N. Y.	New York, N. Y.
30084	do	Akron	132	92	1897	Baltimore, Md.	Baltimore, Md.
30055	do	Alabama	180	171	1893	Bon Secour, Ala.	Mobile, Ala.
29522	do	Alanson A. Sumner	249	237	1869	New Baltimore, N. Y.	Albany, N. Y.
30009	do	Albany	650	634	1889	Noank, Conn.	New York, N. Y.
30028	do	Albany	447	432	1890	Brooklyn, N. Y.	Do.
429	do	Albatross	433	414	1865	Bought of United States	Fall River, Mass.
30163	do	Albatross	21	21	1894	Newburg, Ind.	Evansville, Ind.
29982	Canal boat	Albert Johnson	106	101	1887	Whitehall, N. Y.	Plattsburg, N. Y.
29907	do	Albert Stewart	99	94	1877	North River, N. Y.	Do.
30168	do	Albert F. Jordan	107	99	1898	Whitehall, N. Y.	Albany, N. Y.
30050	do	Albion	219	212	1892	Elkton, Md.	New York, N. Y.
30083	Barge	Alert	265	265	1893	Port Richmond, N. Y.	Do.
30127	do	Alexander	270	270	1890	Brooklyn, N. Y.	Do.

UNRIGGED MERCHANT VESSELS OF THE UNITED STATES—Continued.

Official No.	Class.	Name of vessel.	Gross tonnage.	Net tonnage.	When built.	Where built.	Home port (where permanent document issues).
30087	Canal boat	Alexander Bertrand	101	95	1897	Champlain, N. Y.	Plattsburg, N. Y.
30029	do	Alex Black	93	88	1890	Schuylersville, N. Y.	Albany, N. Y.
107237	Barge	ALEXANDER HOLIBY	2,721	2,553	1896	Superior, Wis.	Duluth, Minn.
30042	Canal boat	Alexander MacDonald	105	99	1891	Whitehall, N. Y.	Plattsburg, N. Y.
29558	Barge	Alexander H. Horton	161	153	1866	Athens, N. Y.	Albany, N. Y.
29085	do	Alexandria	183	177	1887	Brooklyn, N. Y.	New York, N. Y.
29999	do	Alfred	171	171	1878	do	Do.
30146	do	Alfred Dufour	61	61	1898	St. Michael, Alaska	St. Michael, Alaska
29559	do	Alfred D. Cook	229	218	1870	New Baltimore, N. Y.	Albany, N. Y.
30049	do	Alfred J. Murray	256	243	1892	New Brunswick, N. J.	Norfolk, Va.
30128	do	Alhambra	121	121	1892	Kitanning, Pa.	Evansville, Ind.
29937	do	Alice	260	247	1882	Rockyhill, Conn.	Hartford, Conn.
30031	do	Alice	185	185	1882	Galveston, Tex.	Galveston, Tex.
80057	do	Alice	70	70	1893	La Crosse, Wis.	La Crosse, Wis.
80148	do	Alice	253	240	1898	Gilderleeve, Conn.	Hartford, Conn.
30052	Canal boat	Alice Fallon	116	110	1891	Whitehall, N. Y.	Plattsburg, N. Y.
80064	do	Alice Tryon	188	188	1888	Wilmington, Del.	New York, N. Y.
30066	do	Alice T. Clark	116	111	1891	Whitehall, N. Y.	Albany, N. Y.
29069	Barge	Allan C. Churchill	416	416	1883	Jersey City, N. J.	New York, N. Y.
29022	do	Allengheny	908	908	1880	Pittsburg, Pa.	Pittsburg, Pa.
29595	do	Allendale	543	543	1870	New York, N. Y.	New York, N. Y.
29095	Scow	Alligator	107	101	1887	Sayreville, N. J.	Perth Amboy, N. J.
29919	Barge	Albion White	269	263	1880	Wilmington, Del.	New York, N. Y.
30059	do	Alma	46	46	1885	Tuscumbia, Mo.	St. Louis, Mo.
29978	Canal boat	Almer Pierce	128	121	1875	Syracuse, N. Y.	Buffalo, N. Y.
30145	Barge	Alonzo	7	7	1897	Evansville, Ind.	Evansville, Ind.
80090	do	Alonzo Williams	73	73	1887	Sault Ste. Marie, Mich.	Buffalo, N. Y.
29027	do	Alpha	814	814	1881	Brooklyn, N. Y.	Newport News, Va.
29960	Canal boat	Alphonse Gravel	89	84	1884	Whitehall, N. Y.	Plattsburg, N. Y.
29817	Barge	Altona	104	156	1872	Brooklyn, N. Y.	New York, N. Y.
29942	Canal boat	Alvah Miller	98	93	1882	Fort Miller, N. Y.	Albany, N. Y.
30180	Barge	Alvin	120	120	1898	Leavenworth, Ind.	Evansville, Ind.
80089	do	AMAZON	8,599	8,331	1897	Chicago, Ill.	Cleveland, Ohio.
29586	do	Amboy	110	105	1844	New York, N. Y.	New York, N. Y.
30002	do	Amelia	160	152	1888	Brooklyn, N. Y.	Do.
30166	do	Amelia	283	269	1899	Gilderleeve, Conn.	Hartford, Conn.
80085	do	Amelia T.	164	164	1896	Brooklyn, N. Y.	New York, N. Y.
911	do	Amelia H. Leaming	174	165	1864	Dennisville, N. J.	Do.
29739	do	America	209	199	1872	Rondout, N. Y.	Do.
80026	do	American	12	12	1890	Havana, Ill.	St. Louis, Mo.
30037	do	American Eagle	234	223	1891	New Baltimore, N. Y.	New York, N. Y.
80134	Scow	American Flag	20	20	1898	Port Angeles, Wash.	Port Angeles, Wash.
30095	do	Americus	170	139	1898	Noank, Conn.	New York, N. Y.
29053	Barge	Amity	250	239	1884	Brooklyn, N. Y.	Do.
105291	do	Amos C. Barstow	268	204	1873	do	Boston, Mass.
30023	Canal boat	Amsterdam	200	193	1890	Elkton, Md.	New York, N. Y.
29018	Barge	Anchor Line No. 2	692	692	1880	Jeffersonville, Ind.	St. Louis, Mo.
30070	Canal boat	Andrew Dettinger	167	167	1884	Landingville, Pa.	New York, N. Y.
29965	do	Andrew Grant	104	99	1885	Fort Ann, N. Y.	Plattsburg, N. Y.
30074	Barge	Andrew Merkle	266	266	1892	South Rondout, N. Y.	New York, N. Y.
29505	do	Andrew Walton	372	360	1869	Bangor, Mich.	Cleveland, Ohio.
29939	Canal boat	Andrew J. Taft	111	105	1881	Champlain, N. Y.	Plattsburg, N. Y.
30051	Barge	Andrew M. Church	278	264	1892	New Baltimore, N. Y.	Albany, N. Y.
29097	Canal boat	Andrew M. Platt	99	94	1887	Champlain, N. Y.	Plattsburg, N. Y.
30149	Barge	Andrews	301	801	1892	Elkton, Md.	Perth Amboy, N. J.
29844	Canal boat	Angeline Allore	111	106	1874	Champlain, N. Y.	Plattsburg, N. Y.
80069	Barge	Angelo	225	225	1895	Port Richmond, N. Y.	New York, N. Y.
80140	Scow	Ann	5	5	1896	Anacortes, Wash.	Port Townsend, Wash.
29972	Barge	Ann Walker	93	93	1885	Buffalo, N. Y.	Buffalo, N. Y.
80058	do	Anna	50	50	1894	Davenport, Iowa.	Rock Island, Ill.
80164	do	Anna	32	32	1898	Little Rock, Ark.	Memphis, Tenn.
80143	do	Anna S.	181	181	1898	Kingston, N. Y.	New York, N. Y.
80073	do	Anna Offerman	157	157	1892	Elizabethport, N. J.	Do.
29930	Canal boat	Anna Weightman	98	94	1881	Fort Miller, N. Y.	Albany, N. Y.
80071	do	Anna J. Tryon	116	116	1891	Fort Edward, N. Y.	New York, N. Y.
80072	Barge	Anna M. Brown	284	284	1892	Kingston, N. Y.	Do.
29962	Scow	Annex	98	98	1885	Ogdensburg, N. Y.	Ogdensburg, N. Y.
29966	Barge	Annie	85	85	1885	Bellevue, Iowa.	Dubuque, Iowa.
80011	do	Annie	101	96	1887	Mobile, Ala.	Mobile, Ala.
30063	do	Annie	63	63	1895	Stillwater, Minn.	St. Louis, Mo.
80086	do	Annie	122	92	1897	Eddyville, N. Y.	New York, N. Y.
80147	do	Annie	119	79	1898	do	Do.
30161	do	Annie	51	51	1899	Leavenworth, Ind.	Evansville, Ind.
80079	Canal boat	Annie Byrnes	171	171	1889	Schuylkill Haven, Pa.	New York, N. Y.
80003	Barge	Annie Hoffman	190	183	1886	Brooklyn, N. Y.	Do.
30062	do	Annie McCaffrey	165	165	1885	Landingville, Pa.	Do.
80080	do	Annie O'Donnell	277	277	1894	Port Richmond, N. Y.	Do.
80667	do	Annie Roberts	195	195	1877	Pittsburg, Pa.	Pittsburg, Pa.

¹Formerly *at. p. W. C. Guffey.

* U. S. Q. M. D. ———.

UNRIGGED MERCHANT VESSELS OF THE UNITED STATES—Continued.

Official No.	Class.	Name of vessel.	Gross tonnage.	Net tonnage.	When built.	Where built.	Home port (where permanent document issues).
30036	Barge	Annie Rooney	5	5	1891	Moline, Ill	Burlington, Iowa
30144	Canal boat	Annie B. Neville	158	155	1898	Watervliet, N. Y.	Albany, N. Y.
30185	Barge	Annie M. Hagan	289	289	1899	Camden, N. J.	New York, N. Y.
29915	Canal boat	Annie M. Myers	120	114	1880	Champlain, N. Y.	Plattsburg, N. Y.
30098	Barge	Anthony Hauck	247	247	1898	Jersey City, N. J.	New York, N. Y.
29821	do	Anthracite	277	263	1873	Kingston, N. Y.	Do.
30047	do	Antoinette	71	71	1892	Burlington, Iowa	Kansas City, Mo.
30091	Scow	Antoinette	115	115	1897	Perth Amboy, N. J.	Perth Amboy, N. J.
30125	Barge	Antoinette	62	62	1897	Leavenworth, Ind	Evansville, Ind.
29812	Scow	April	136	131	1874	Brooklyn, N. Y.	New York, N. Y.
107336	do	Arab	118	118	1898	Port Townsend, Wash	Port Townsend, Wash.
30124	do	Arab No. 2	43	43	1890	do	Do.
30077	Barge	Archibald McNeil	244	241	1896	Long Island City, N. Y.	New York, N. Y.
30008	Canal boat	Archie St. Clair	102	97	1888	Northumberland, N. Y.	Albany, N. Y.
30167	Barge	Ardsley	415	415	1899	Brooklyn, N. Y.	New York, N. Y.
29297	do	Argo	168	160	1868	Buffalo, N. Y.	Ogdensburg, N. Y.
30060	do	Argos	456	456	1894	Perth Amboy, N. J.	New York, N. Y.
29236	do	Argosy	168	160	1868	Buffalo, N. Y.	Ogdensburg, N. Y.
29988	Scow	Arizona	156	149	1887	Sayreville, N. J.	Perth Amboy, N. J.
29815	Barge	Ark	130	124	1873	Brooklyn, N. Y.	New York, N. Y.
29906	Scow	Ark	193	193	1879	do	Do.
29933	Canal boat	Armenia Allore	115	109	1882	Champlain, N. Y.	Plattsburg, N. Y.
29998	Scow	Armi	286	279	1882	Mystic Bridge, Conn	New York, N. Y.
30062	Barge	Aroa	474	474	1895	Brooklyn, N. Y.	Do.
29952	do	Arthur	201	201	1882	do	Do.
30040	do	Arthur	79	79	1889	Rock Island, Ill.	Rock Island, Ill.
30097	do	Arthur	9	9	1898	Fulton, Ill.	Galena, Ill.
29951	do	Arthur Jackson	167	159	1883	Landingville, Pa	New York, N. Y.
30151	Canal boat	Arthur and Eldie	110	105	1898	Whitehall, N. Y.	New York, N. Y.
29926	do	Arty B. Martin	118	112	1880	Larrabee Point, Vt	Plattsburg, N. Y.
29984	Barge	Asbury	165	157	1887	Elizabethport, N. J.	New York, N. Y.
30102	do	Aseneth	140	117	1898	South Amboy, N. J.	Do.
29954	do	Ashland	245	234	1884	Brooklyn, N. Y.	Do.
30035	do	Ashland	142	135	1890	do	Do.
30076	do	Athens	153	113	1896	Athens, N. Y.	Do.
29981	do	Atlantic	220	212	1887	Brooklyn, N. Y.	Do.
30064	do	Atlantic	97	97	1896	Newburyport, Mass	Newburyport, Mass.
30048	do	Atlantis	351	341	1892	Brooklyn, N. Y.	New York, N. Y.
29990	Scow	Atlas	147	139	1888	City Island, N. Y.	Do.
30006	Barge	Atlas	114	108	1888	Astoria, N. Y.	Do.
30027	do	Atlas	423	411	1880	Jersey City, N. J.	Do.
30046	Canal boat	Attica	218	210	1891	Elkton, Md	Do.
30032	Barge	Auburn	454	439	1890	Brooklyn, N. Y.	Do.
29941	Scow	August	156	150	1882	Madison, Conn	Do.
30065	Canal boat	Augustus M. Swan	112	107	1886	Tonawanda, N. Y.	Do.
29499	Barge	Aunt Kate	257	244	1869	Coxsackie, N. Y.	Do.
29736	do	Aunt Mary	269	258	1872	do	Do.
29976	Scow	Aurora	167	161	1886	Brooklyn, N. Y.	Do.
30187	Barge	Aurora	144	136	1899	Pensacola, Fla	Do.
30024	Canal boat	Austin A. Quinn	123	117	1880	Lockport, N. Y.	Do.
30094	Barge	AUSTRALIA	8,745	8,467	1897	Chicago, Ill	Cleveland, Ohio
29816	do	Autocrat	948	948	1874	Portland, Oreg	Portland, Oreg.
30056	do	Aviczo	165	157	1881	Roudout, N. Y.	New York, N. Y.
B.							
31491	Barge	B.	130	123	1887	Brooklyn, N. Y.	New York, N. Y.
31493	Scow	B.	278	278	1880	Noank, Conn	Do.
31585	do	B.	12	12	1896	Friday Harbor, Wash	Port Townsend, Wash.
31587	do	B. No. 1	8	8	1897	Fairhaven, Wash	Port Townsend, Wash.
31599	do	B. No. 5	63	63	1882	Sault Ste. Marie, Mich.	Duluth, Minn.
31600	do	B. No. 6	63	63	1882	do	Do.
31601	do	B. No. 9	119	119	1888	West Superior, Wis	Do.
31602	do	B. No. 10	121	121	1887	do	Do.
31603	do	B. No. 11	121	121	1888	do	Do.
31604	do	B. No. 12	122	122	1888	do	Do.
31605	do	B. No. 13	107	107	1891	do	Do.
31606	do	B. No. 14	111	111	1888	do	Do.
31607	do	B. No. 15	116	116	1891	Port Huron, Mich	Do.
31608	do	B. No. 16	116	116	1891	do	Do.
31609	do	B. No. 17	122	122	1898	West Superior, Wis	Do.
31610	do	B. No. 18	136	136	1898	do	Do.
31611	do	B. No. 19	169	169	1899	do	Do.
31612	do	B. No. 20	167	167	1899	do	Do.
31568	Barge	B. A. Starr	151	151	1892	Champlain, N. Y.	New York, N. Y.
31548	do	B. C. Co. No. 3	354	347	1892	do	Do.
31572	Scow	B. C. Co. No. 6	369	369	1897	Hoboken, N. J.	Do.
31573	Barge	B. C. Co. No. 7	360	360	1897	Brooklyn, N. Y.	Do.

¹ Formerly scow Anchor Line Floating Derrick.

UNRIGGED MERCHANT VESSELS OF THE UNITED STATES—Continued.

Official No.	Class.	Name of vessel.	Gross tonnage.	Net tonnage.	When built.	Where built.	Home port (where permanent document issues).
31555	Barge.	B. C. C. No. 4	348	348	1896	Brooklyn, N. Y.	New York, N. Y.
31556	do	B. C. C. No. 5	374	374	1896	do	Do.
31557	do	B. C. C. No. 15	335	335	1896	do	Do.
31566	Scow	B. C. Co. No. 46	291	291	1896	Hoboken, N. J.	Do.
31567	do	B. C. Co. No. 47	322	322	1896	do	Do.
31574	Barge	B. C. Co. No. 48	213	213	1897	Brooklyn, N. Y.	Do.
31521	Canal boat	B. F. Hewitt	103	98	1888	Fort Ann, N. Y.	Plattsburg, N. Y.
31359	Barge	B. K. Washburn	145	137	1873	Poughkeepsie, N. Y.	New York, N. Y.
31552	do	B. T. Donaldson	361	361	1895	Elkton, Md.	Camden, N. J.
31241	do	B. W. Blanchard	462	462	1864	Brooklyn, N. Y.	New York, N. Y.
31492	Canal boat	B. W. Burleigh	101	96	1887	Whitehall, N. Y.	Plattsburg, N. Y.
31438	do	B. S. W. Clark	85	81	1880	do	Do.
31509	do	Baker Brothers	100	95	1881	do	Do.
31484	Barge	Bulze	356	345	1886	Perth Amboy, N. J.	Perth Amboy, N. J.
31444	do	Baloon	327	311	1881	do	Do.
31304	Scow	Baltic	63	60	1877	Gowanus, N. Y.	New York, N. Y.
31344	Barge	Baltimore	274	274	1872	Wilmington, Del.	Philadelphia, Pa.
31456	do	Baltimore	297	292	1882	do	Perth Amboy, N. J.
31581	Scow	Baltimore	14	14	1897	Point Roberts, Wash.	Port Townsend, Wash.
31470	Barge	Bandit	336	324	1884	Perth Amboy, N. J.	Perth Amboy, N. J.
31452	do	Banjo	348	337	1881	Cambridge, Md.	Do.
31496	do	Banter	363	351	1888	Perth Amboy, N. J.	Do.
31559	do	Barber and Zeigler	154	154	1892	Elizabethport, N. J.	New York, N. Y.
31576	do	BARGE No. 2	383	355	1898	Elizabeth, N. J.	Do.
31577	do	BARGE No. 3	363	334	1898	do	Do.
31578	do	BARGE No. 4	160	160	1898	do	Do.
67372	do	BARGE No. 9	142	142	1898	Seattle, Wash.	Seattle, Wash.
31619	Scow	Barker	131	131	1887	Superior, Wis.	Duluth, Minn.
31461	Barge	Barnegat	298	294	1882	Wilmington, Del.	Perth Amboy, N. J.
31496	do	Barnegat	164	156	1888	Elizabethport, N. J.	New York, N. Y.
31616	Scow	Barrett	173	173	1896	Leovanna, Ohio	Evansville, Ind.
31441	Canal boat	Bartlett Nye	117	112	1880	Ticonderoga, N. Y.	Plattsburg, N. Y.
31534	do	Batavia	200	193	1890	Elkton, Md.	New York, N. Y.
31481	Barge	Baxter	78	75	1881	Communiaw, N. J.	Do.
31488	do	Bay View	55	53	1883	Flushing, N. Y.	Do.
31483	do	Beacon	341	329	1886	Perth Amboy, N. J.	Perth Amboy, N. J.
31593	do	Bear	539	509	1899	San Francisco, Cal.	St. Michael, Alaska
31565	do	Beauty	115	115	1896	Pittsburg, Pa.	Pittsburg, Pa.
31498	do	Beaver	342	329	1884	Perth Amboy, N. J.	Perth Amboy, N. J.
31554	Canal boat	Bedford	130	130	1888	Whitehall, N. Y.	New York, N. Y.
31406	Barge	Bee	145	137	1883	Brooklyn, N. Y.	Do.
31594	do	Bell	195	189	1898	Catskill, N. Y.	Albany, N. Y.
31558	do	Bella	176	176	1887	Landingville, Pa.	New York, N. Y.
31512	Canal boat	Bella	110	104	1866	do	Perth Amboy, N. J.
31500	Barge	Belle Reynolds	202	202	1890	Upper Nyack, N. Y.	New York, N. Y.
2719	do	Belle P. Cross	298	298	1870	Trenton, Mich.	Duluth, Minn.
3010	do	Belle of Oregon	1,115	1,061	1876	Bath, Me.	New York, N. Y.
31553	Canal boat	Belle of St. Clair	108	102	1894	Whitehall, N. Y.	Plattsburg, N. Y.
31369	Scow	Ben	139	139	1874	Caven Point, N. J.	New York, N. Y.
31525	Barge	Ben	77	73	1863	Mobile, Ala.	Mobile, Ala.
31613	Scow	Ben	20	20	1896	Anacortes, Wash.	Port Townsend, Wash.
31541	do	Ben Brink	317	317	1888	Detroit, Mich.	Buffalo, N. Y.
31439	Barge	Benedict	142	139	1875	Landingville, Pa.	New Haven, Conn.
2705	do	Benjamin Akin	87	82	1836	Greenbush, N. Y.	New York, N. Y.
2041	do	Benjamin English	85	85	1847	New Haven, Conn.	Do.
31617	do	Bennett	59	59	1890	Eastwood Ferry, Ky.	Evansville, Ind.
31539	do	Bergen	310	300	1891	South Amboy, N. J.	New York, N. Y.
31549	Canal boat	Bergen	222	213	1892	Elkton, Md.	Do.
31490	Barge	Berkley	223	212	1869	Philadelphia, Pa.	Fall River, Mass.
31561	do	Bernard Carley	258	256	1894	Elkton, Md.	New York, N. Y.
31564	do	Bernard McLain	148	146	1896	Champlain, N. Y.	Do.
31395	Canal boat	Bernard Murphy	107	101	1877	Whitehall, N. Y.	Plattsburg, N. Y.
31520	do	Bertha	96	91	1889	Fort Ann, N. Y.	Do.
31568	Barge	Bertha	20	20	1898	Spottsville, Ky.	Evansville, Ind.
31598	Scow	Bertha McWilliams	14	14	1897	Blaine, Wash.	Port Townsend, Wash.
31563	Canal boat	Bertha M. Bullis	150	150			New York, N. Y.
31542	do	Bertha M. Bullis	98	93	1891	Putnam, N. Y.	Plattsburg, N. Y.
31458	do	Berty Harris	122	97	1881	Fort Miller, N. Y.	Do.
31544	Barge	Berwick	103	98	1892	Kennebunk, Me.	Portsmouth, N. H.
31589	Scow	Bessie	10	10	1866	Anacortes, Wash.	Port Townsend, Wash.
31479	Barge	Bessie	25	25	1885	Burlington, Iowa	Burlington, Iowa.
31506	do	Bessie	839	323	1899	Gildersleeve, Conn.	Hartford, Conn.
31507	Canal boat	Bessie G. Sherman	96	94	1888	Fort Ann, N. Y.	Plattsburg, N. Y.
31590	Scow	Betsy	7	7	1896	Anacortes, Wash.	Port Townsend, Wash.
31454	Barge	Billow	348	337	1881	Cambridge, Md.	Perth Amboy, N. J.
31527	do	Billy	87	37	1886	Beef Slough, Wis.	La Crosse, Wis.
31522	do	Binghamton	588	565	1889	Noank, Conn.	New York, N. Y.
31614	Scow	Birtie	66	66	1898	Buffalo, N. Y.	Buffalo, N. Y.

¹Formerly U. S. L. H. st. p. Alanthus.

a Sold to U. S. Q. M. D. June 27, 1898.

UNRIGGED MERCHANT VESSELS OF THE UNITED STATES—Continued.

Official No.	Class.	Name of vessel.	Gross tonnage.	Net tonnage.	When built.	Where built.	Home port (where permanent document issues).
81583	Scow	Riz	6	6	1898	Blaine, Wash.	Port Townsend, Wash.
81504	Barge	Hzaire	363	351	1888	Perth Amboy, N. J.	Perth Amboy, N. J.
81373	do	Black Diamond	295	281	1875	Clayton, N. Y.	Ordsburg, N. Y.
81528	do	Black Diamond	552	541	1882	Ludington, Mich.	Cleveland, Ohio.
81570	do	Black Diamond	121	100	1875	Stavanger, Norway	Mobile, Ala.
81586	Scow	Black Jack	7	7	1898	New Whatcom, Wash.	Port Townsend, Wash.
81589	do	Blakeley No. 1	247	237	1898	Port Blakeley, Wash.	San Francisco, Cal.
81463	Barge	Blanche	105	100	1882	Rockhill, Conn.	Hartford, Conn.
2103	do	Blast	124	118	1864	Hamburg, Pa.	Trenton, N. J.
81506	do	Blizzard	363	351	1888	Perth Amboy, N. J.	Perth Amboy, N. J.
3660	do	Blue Belle	20	20	1895	Fox Landing, Iowa	Burlington, Iowa
81615	do	Bluff City	52	52	1899	New Amsterdam, Ind.	Evansville, Ind.
81503	do	Bluster	363	351	1888	Fox Landing, Iowa	Perth Amboy, N. J.
81597	Scow	Boahed	41	41	1897	Blaine, Wash.	Port Townsend, Wash.
81487	Barge	Boaz	124	118	1881	Brooklyn, N. Y.	New York, N. Y.
90541	do	Boisa Penrose	287	278	1873	Ellsworth, Me.	Portsmouth, N. H.
81471	do	Bonito	336	324	1884	West Troy, N. Y.	Plattsburg, N. Y.
81545	do	Boots	230	230	1892	Lake Charles, La.	Galveston, Tex.
81467	do	Boston	115	100	1883	Brooklyn, N. Y.	New York, N. Y.
81582	Scow	Boston	11	11	1897	Point Roberts, Wash.	Port Townsend, Wash.
81446	Barge	Bouquet	306	293	1881	Perth Amboy, N. J.	Perth Amboy, N. J.
81501	do	Boy	131	131	1886	Brooklyn, N. Y.	New York, N. Y.
27009	do	Bradley	1,172	1,160	1874	Bath, Me.	Do.
81464	Scow	Brainard No. 6	160	160	1882	Brooklyn, N. Y.	Do.
81465	do	Brainard No. 7	160	160	1882	do	Do.
81485	Barge	Brait	343	333	1886	Perth Amboy, N. J.	Perth Amboy, N. J.
81513	Canal boat	Brazil	107	102	1887	Philadelphia, Pa.	New York, N. Y.
81453	Barge	Breeze	354	342	1881	Cambridge, Md.	Perth Amboy, N. J.
81518	Canal boat	Brewer	107	101	1882	Schuylkill Haven, Pa.	New York, N. Y.
81457	Barge	Bridgeport	297	292	1882	Wilmington, Del.	Perth Amboy, N. J.
81450	do	Brilliant	319	305	1881	Perth Amboy, N. J.	Do.
2759	do	Bristol	167	164	1871	Philadelphia, Pa.	Baltimore, Md.
81449	do	Bristol	168	160	1881	Brooklyn, N. Y.	New York, N. Y.
81562	do	Broad Mountain	237	237	1891	South Rondout, N. Y.	Do.
81514	Canal boat	Brooke	106	101	1879	Orwigsburg, Pa.	Philadelphia, Pa.
81502	Barge	Brooklyn	154	147	1877	South Brooklyn, N. Y.	New York, N. Y.
81472	do	Brooklyn Freight Annex No. 1	394	394	1884	Brooklyn, N. Y.	Do.
81473	do	Brooklyn Freight Annex No. 2	394	394	1884	do	Do.
81474	do	Brooklyn Freight Annex No. 3	399	399	1884	do	Do.
81475	do	Brooklyn Freight Annex No. 4	399	399	1884	do	Do.
81480	Scow	Brooklyn Freight Annex No. 5	372	372	1886	do	Do.
81535	Barge	Brooklyn Freight Annex No. 6	367	367	1890	do	Do.
81536	do	Brooklyn Freight Annex No. 7	367	367	1890	do	Do.
81511	Canal boat	Bruce	103	98	1879	Landingville, Pa.	Philadelphia, Pa.
81584	Scow	Bruno	171	171	1895	Port Richmond, N. Y.	New York, N. Y.
81482	Barge	Brunswick	298	294	1882	Wilmington, Del.	Perth Amboy, N. J.
81494	do	Buckler	363	351	1887	Perth Amboy, N. J.	Do.
81497	do	Budget	363	351	1887	do	Do.
81595	do	Buena Vista	447	447	1896	Johnsonville, Tenn.	Evansville, Ind.
81131	do	Buffalo	513	513	1853	Newburg, N. Y.	New York, N. Y.
81394	do	Buffalo	122	116	1877	Brooklyn, N. Y.	Do.
81531	do	Buffalo	308	308	1890	East Saginaw, Mich.	Cleveland, Ohio.
81532	do	Buffalo	668	652	1890	South Rondout, N. Y.	New York, N. Y.
81618	do	Buffalo	351	351	1899	Wilmington, Del.	Do.
81499	do	Buffet	363	351	1888	Perth Amboy, N. J.	Perth Amboy, N. J.
81551	Canal boat	Bunce Brothers	95	90	1890	Ticonderoga, N. Y.	Plattsburg, N. Y.
81469	Barge	Buoyant	342	329	1884	Perth Amboy, N. J.	Perth Amboy, N. J.
81495	do	Burdien	363	351	1887	do	Do.
81592	do	Burnie	54	54	1896	Spottsville, Ky.	Evansville, Ind.
81346	Canal boat	Burr Benjamin	111	105	1873	Whitehall, N. Y.	Albany, N. Y.
81480	Barge	Burt	69	89	1883	Dubuque, Iowa	Rock Island, Ill.
81486	do	Bustle	844	332	1886	Perth Amboy, N. J.	Perth Amboy, N. J.
2762	do	Busy	327	313	1869	Halifax, Nova Scotia	New London, Conn.
81571	do	Butch	61	61	1895	Spechts Ferry, Iowa	Dubuque, Iowa
81505	do	Buttress	363	351	1888	Perth Amboy, N. J.	Perth Amboy, N. J.
81543	Canal boat	Byron	232	222	1891	Elkton, Md.	New York, N. Y.
81383	do	Byron Z. Doty	98	93	1875	Fort Miller, N. Y.	Albany, N. Y.
81501	Barge	Byssus	303	351	1888	Perth Amboy, N. J.	Perth Amboy, N. J.
C.							
33965	Barge	C	143	143	1874	Brooklyn, N. Y.	New York, N. Y.
34163	Scow	C	289	289	1880	Noank, Conn.	Do.
34293	do	C	12	12	1896	Friday Harbor, Wash.	Port Townsend, Wash.
84242	Barge	C. S. C. Co. No. 1	133	125	1895	Cleveland, Ohio	Cleveland, Ohio.
84243	do	C. S. C. Co. No. 2	133	125	1895	do	Do.
84244	do	C. S. C. Co. No. 3	133	125	1895	do	Do.

¹Formerly Norwegian bark Thomas S. Falck.²Formerly schooner Mary Lord.³Formerly bark Xenia.⁴Formerly British bark Busy.

UNRIGGED MERCHANT VESSELS OF THE UNITED STATES—Continued.

Official No.	Class.	Name of vessel.	Gross tonnage.	Net tonnage.	When built.	Where built.	Home port (where permanent document issues).
34245	Barge	C. S. C. Co. No. 4	133	125	1895	Cleveland, Ohio	Cleveland, Ohio.
34246	do	C. S. C. Co. No. 5	133	125	1895	do	Do.
34249	do	C. S. C. Co. No. 6	164	164	1896	Elizabethport, N. J.	Do.
34250	do	C. S. C. Co. No. 7	164	164	1896	do	Do.
34251	do	C. S. C. Co. No. 8	163	163	1896	do	Do.
34252	do	C. S. C. Co. No. 9	163	163	1896	do	Do.
34253	do	C. S. C. Co. No. 10	162	162	1896	do	Do.
34259	do	C. S. C. Co. No. 11	164	164	1896	do	Do.
34254	do	C. S. C. Co. No. 12	164	164	1896	do	Do.
34256	do	C. S. C. Co. No. 13	163	163	1896	do	Do.
34255	do	C. S. C. Co. No. 14	168	168	1896	do	Do.
34258	do	C. S. C. Co. No. 15	177	177	1891	do	Do.
34260	Scow	C. T. No. 5	86	82	1870	Rondout, N. Y.	New York, N. Y.
33991	Barge	C. and T.	137	137	1878	Brooklyn, N. Y.	Do.
34095	do	C. A. Lorman	195	195	1883	Detroit, Mich.	Detroit, Mich.
34211	do	C. C. Gibbs	111	105	1880	Galveston, Tex.	Galveston, Tex.
34177	do	C. E. Goin	105	99	1883	Portland, Conn.	New York, N. Y.
34131	Canal boat	C. E. Jefferson	9	9	1875	Champlain, N. Y.	Plattsburg, N. Y.
34007	Barge	C. E. Staley	106	101	1880	Grand Island, N. Y.	Buffalo, N. Y.
34176	do	C. F. Deering	133	127	1881	Portland, Conn.	New York, N. Y.
34155	Canal boat	C. F. Still	130	123	1889	Phoenix, N. Y.	Oswego, N. Y.
34195	Barge	C. G. Bates	107	101	1882	Mobile, Ala.	Mobile, Ala.
34125	Canal boat	C. G. Donehue	109	104	1889	Whitehall, N. Y.	Plattsburg, N. Y.
34209	do	C. G. Putnam	97	92	1875	Northumberland, N. Y.	Albany, N. Y.
33976	do	C. H. Morse	227	227	1890	Orwell, Vt.	Plattsburg, N. Y.
34261	do	C. H. Tucker	126	126	1897	Elkton, Md.	New York, N. Y.
34283	Barge	C. I. Gibbs, jr	94	89	1878	Brooklyn, N. Y.	Do.
34172	Canal boat	C. J. Sargent	81	86	1872	Orwell, Vt.	Plattsburg, N. Y.
33890	Scow	C. J. Winant No. 5	83	88	1873	Rondout, N. Y.	Perth Amboy, N. J.
33981	do	C. J. Winant No. 6	94	90	1874	do	Do.
33982	do	C. J. Winant No. 7	181	172	1886	do	New York, N. Y.
34150	do	C. J. Winant No. 8	174	165	1889	Brooklyn, N. Y.	Do.
34191	Barge	C. J. Winant No. 10	118	112	1881	do	Do.
34127	Canal boat	C. M. Hotchkiss	44	44	1894	Whitehall, N. Y.	Albany, N. Y.
34296	Barge	C. R. Hull	111	105	1872	Cincinnati, Ohio	Evansville, Ind.
33992	Scow	C. S. Peary	103	98	1892	Newburg, N. Y.	New York, N. Y.
34231	Canal boat	C. T. Laverty	270	270	1896	Whitehall, N. Y.	Plattsburg, N. Y.
34257	Barge	C. W. Bein	99	94	1881	Lake Charles, La.	Galveston, Tex.
34112	Canal boat	C. W. Haviland	135	128	1877	Fort Edward, N. Y.	Albany, N. Y.
34281	do	C. W. Peatt	102	97	1884	Oswego, N. Y.	Oswego, N. Y.
34174	do	C. W. Woodford	101	96	1888	Champlain, N. Y.	Plattsburg, N. Y.
34171	do	C. Murray Biglow	118	112	1877	do	Do.
34034	do	C. and C. Jefferson	239	239	1895	Whitehall, N. Y.	Do.
34239	Barge	Calcastea	202	192	1845	Lake Charles, La.	Lake Charles, La.
34404	do	Caledonia	205	198	1887	New York, N. Y.	New York, N. Y.
34160	do	California	434	424	1847	Brooklyn, N. Y.	Do.
5704	do	Camden	298	298	1899	Derby, Conn.	Seattle, Wash.
34321	do	Canastota	617	617	1852	Port Richmond, N. Y.	New York, N. Y.
33411	do	Canistota	1,259	1,259	1880	Brooklyn, N. Y.	Do.
12800	do	Canton	97	97	1885	Wilmington, Del.	Philadelphia, Pa.
34145	do	Capt. Albert	211	211	1876	Brooklyn, N. Y.	New York, N. Y.
34156	do	Capt. Brimard	18	18	1893	Mobile, Ala.	Mobile, Ala.
34301	Scow	Capt. Delamater	58	55	1874	Lenox, N. Y.	New York, N. Y.
34957	do	Capt. John	125	125	1885	South Brooklyn, N. Y.	Do.
34146	Barge	Capt. Lange	154	154	1893	Brooklyn, N. Y.	Do.
34269	do	Capt. Tom	128	128	1874	do	Do.
34014	Canal boat	Capt. A. Van Order	132	128	1890	Ithaca, N. Y.	Oswego, N. Y.
34228	do	Capt. C. Ross	411	411	1883	Port Byron, N. Y.	Buffalo, N. Y.
34154	Barge	Capt. Anning Smith	94	94	1896	Jersey City, N. J.	New York, N. Y.
34247	do	Carbonate	272	259	1873	Buffalo, N. Y.	Buffalo, N. Y.
33962	do	Carbondale	119	116	1887	Kingston, N. Y.	New York, N. Y.
34208	Canal boat	Carey and Fermoile	433	421	1889	Tonawanda, N. Y.	Oswego, N. Y.
34192	Barge	Carlos French	51	51	1897	New Haven, Conn.	New Haven, Conn.
34312	do	Carolena	84	84	1869	Rumsey, Ky.	Evansville, Ind.
5795	do	Carrie Curnee	95	95	1882	Rondout, N. Y.	New York, N. Y.
34263	Canal boat	Carrie Whitehead	96	91	1875	Ithaca, N. Y.	Do.
34008	do	Carrie E. Fence	565	503	1874	Fort Miller, N. Y.	Albany, N. Y.
125306	Barge	Carrie L. Tyler	125	85	1874	Northport, N. Y.	Charleston, S. C.
34317	do	Catalpa	145	139	1890	Philadelphia, Pa.	New York, N. Y.
34212	do	Cataract	113	113	1868	Brooklyn, N. Y.	Do.
33043	Canal boat	Catharine and J. B. Shoe	134	111	1897	Hamburg, Pa.	Philadelphia, Pa.
34286	Barge	Catin	200	193	1890	South Amboy, N. J.	New York, N. Y.
34214	Canal boat	Cayuga	104	99	1874	Elkton, Md.	Do.
34101	do	Cedar Point	121	115	1881	Ticonderoga, N. Y.	Albany, N. Y.
34116	do	Celestia Cossey	76	72	1876	do	Plattsburg, N. Y.
125538	Barge	Centennial	139	139	1896	Bridgeton, N. J.	Baltimore, Md.
34272	do	Chaldean	228	228	1897	Brooklyn, N. Y.	New York, N. Y.
34245	do	Chalfont	150	150	1888	Noank, Conn.	Philadelphia, Pa.
34264	do	Champlain	100	95	1897	Champlain, N. Y.	New York, N. Y.
34310	Canal boat	Champlain	100	95	1897	Whitehall, N. Y.	Plattsburg, N. Y.

UNRIGGED MERCHANT VESSELS OF THE UNITED STATES—Continued.

Official No.	Class.	Name of vessel.	Gross tonnage.	Net tonnage.	When built.	Where built.	Home port (where permanent document issues).
34240	Canal boat	Charles	152	145	1895	Brooklyn, N. Y.	New York, N. Y.
34271	do	Charles	234	234	1896	Rondout, N. Y.	Do.
34093	Canal boat	Charles Arpin	117	111	1879	Champlain, N. Y.	Plattsburg, N. Y.
34090	do	Charles Cross	91	87	1879	Fort Edward, N. Y.	Do.
34113	Barge	Charles Fisher	99	92	1880	Washington, N. C.	New York, N. Y.
34289	do	Charles Gorman	264	264	1897	Port Richmond, N. Y.	Do.
34196	Canal boat	Charles Gring	108	103	1889	Whitehall, N. Y.	Plattsburg, N. Y.
34175	do	Charles McCaffrey	100	95	1888	Fort Ann, N. Y.	Do.
34266	Barge	Charles Mulford	309	309	1891	South Rondout, N. Y.	New York, N. Y.
34262	Scow	Charles O'Rourke	195	195	1896	Rondout, N. Y.	Do.
33554	Barge	Charles Spear	326	326	1864	Coxsackie, N. Y.	Do.
34264	Canal boat	Charles Whitehead	132	132	1884	Ithaca, N. Y.	Do.
34106	do	Charles A. Bissett	99	94	1881	Whitehall, N. Y.	Plattsburg, N. Y.
34304	Barge	Charles A. McCaffrey	357	357	1893	South Rondout, N. Y.	New York, N. Y.
34273	do	Charles E. Meyers	297	297	1896	Port Richmond, N. Y.	Do.
34122	Canal boat	Charles E. Pearson	106	101	1881	Orwell, Vt.	Plattsburg, N. Y.
34173	do	Charles E. Rogers	104	99	1888	Champlain, N. Y.	Do.
34178	do	Charles E. Rogers	103	98	1888	do	Do.
5682	Barge	Charles E. Smith, P. & R. R. R. No. 101	200	190	1869	Philadelphia, Pa.	Camden, N. J.
34111	do	Charles F. Berwind	162	155	1880	Wilmington, Del.	New York, N. Y.
34241	do	Charles F. Godshall	294	294	1891	Jersey City, N. J.	Do.
33944	Canal boat	Charles G. Davis	115	109	1873	Whitehall, N. Y.	Plattsburg, N. Y.
33692	Barge	Charles G. Hill	192	183	1864	New Baltimore, N. Y.	New York, N. Y.
33990	Canal boat	Charles H. Douglas	97	92	1876	Whitehall, N. Y.	Plattsburg, N. Y.
33544	Barge	Charles H. Douglass	165	157	1865	Coxsackie, N. Y.	New York, N. Y.
34305	Canal boat	Charles K. Sparks	107	104	1888	Tonawanda, N. Y.	Albany, N. Y.
34227	do	Chas. R. Murray	124	118	1880	Rochester, N. Y.	Buffalo, N. Y.
54193	Barge	Charles T. Marston	257	244	1847	Brooklyn, N. Y.	Hartford, Conn.
34297	Scow	Charley	24	24	1898	Blaine, Wash.	Port Townsend, Wash.
33950	do	Charlie	129	129	1874	Caven Point, N. J.	New York, N. Y.
34142	Canal boat	Charlie R. Burleigh	105	100	1881	Whitehall, N. Y.	Albany, N. Y.
13628	Barge	Charlotte	119	113	1850	New Haven, Conn.	New York, N. Y.
34309	do	Charlotte	160	160	1898	Brooklyn, N. Y.	Do.
34152	do	Chemist	132	125	1886	Greenpoint, N. Y.	Do.
33412	do	Chemung	617	595	1852	Brooklyn, N. Y.	Do.
33807	do	Chesapeake	198	188	1871	Chester, Pa.	Perth Amboy, N. J.
54092	Canal boat	Chesapeake	49	49	1879	Baltimore, Md.	Baltimore, Md.
34170	Barge	Chesapeake	197	197	1888	do	Do.
34207	do	Chester	685	685	1890	Jeffersonville, Ind.	Pittsburg, Pa.
34290	do	Chester Brown	116	116	1895	Orange, Tex.	Lake Charles, La.
33694	do	Chester Griswold	197	187	1869	New Baltimore, N. Y.	Albany, N. Y.
34115	Canal boat	Chester A. Arthur	101	96	1881	Whitehall, N. Y.	Plattsburg, N. Y.
34089	Barge	Chicago	271	271	1875	Jeffersonville, Ind.	Paducah, Ky.
33542	do	Chicago	365	347	1831	New York, N. Y.	Albany, N. Y.
34275	Scow	Chicago	314	271	1897	Baltimore, Md.	Baltimore, Md.
34320	Barge	Chicago	351	351	1899	Wilmington, Del.	New York, N. Y.
5191	do	Chief	109	104	1837	Rockland, Me.	Do.
33746	Canal boat	Chief	71	71	1871	Whitehall, N. Y.	Do.
34287	Barge	Chief	170	150	1897	Noank, Conn.	Do.
34280	Canal boat	Christie and Freddie	155	155	1897	Tonawanda, N. Y.	Buffalo, N. Y.
34221	Barge	Christine	184	174	1891	Rocky hill, Conn.	Hartford, Conn.
34318	Scow	Chub	23	23	1896	Anacortes, Wash.	Port Townsend, Wash.
34274	Barge	Cincinnati	322	311	1886	Baltimore, Md.	Baltimore, Md.
34121	do	City of Brooklyn	301	301	1882	Brooklyn, N. Y.	New York, N. Y.
34222	do	City of Havana	15	15	1891	Havana, Ill.	St. Louis, Mo.
34138	do	City of New York	358	350	1882	Noank, Conn.	New York, N. Y.
34149	do	City of New York	544	525	1885	Brooklyn, N. Y.	Do.
34147	do	City of Paris	541	541	1885	do	Do.
34237	do	City Point	100	95	1893	Portsmouth, Va.	Norfolk, Va.
34226	do	Clara	205	205	1888	South Rondout, N. Y.	New York, N. Y.
34291	do	Clara	18	18	1898	Fulton, Ill.	Galena, Ill.
34292	do	Clara	164	164	1898	New York, N. Y.	New York, N. Y.
34299	do	Clara	100	100	1882	Dubuque, Iowa	Rock Island, Ill.
33994	Canal boat	Clarabelle	91	87	1876	Fort Miller, N. Y.	Albany, N. Y.
34219	Barge	Clara Horn	242	231	1891	Sandusky, Ohio	Sandusky, Ohio.
34161	do	Clara Monte	20	20	1866	Havana, Ill.	St. Louis, Mo.
34236	Canal boat	Clara Pechette	116	110	1892	Northumberland, N. Y.	Albany, N. Y.
34205	do	Clara and Una	112	106	1889	do	Do.
34218	do	Clarence M. Curtis	84	80	1881	Dunhams Basin, N. Y.	Plattsburg, N. Y.
34108	do	Clay Holmes	118	112	1881	Fort Ann, N. Y.	Albany, N. Y.
34276	do	Cleveland	281	245	1897	Baltimore, Md.	Baltimore, Md.
34217	do	Clio	300	290	1891	Brooklyn, N. Y.	New York, N. Y.
34265	do	Clover	187	187	1888	Landingville, Pa.	Do.
34204	do	Clyde	408	398	1890	Brooklyn, N. Y.	Do.
34306	do	Coahoma	46	46	1898	Muscatine, Iowa	Memphis, Tenn.
34279	Canal boat	Coadale	92	88	1896	Whitehall, N. Y.	Plattsburg, N. Y.
34166	Barge	Coal Exchange	236	229	1887	South Rondout, N. Y.	New York, N. Y.

¹ Formerly barge Priam.

² Formerly barge James English.

UNRIGGED MERCHANT VESSELS OF THE UNITED STATES—Continued.

Official No.	Class.	Name of vessel.	Gross tonnage.	Net tonnage.	When built.	Where built.	Home port (where permanent document issues).
34210	Barge	Cohoes	416	404	1890	Brooklyn, N. Y.	New York, N. Y.
34302	do	¹ Colleen	548	514	1874	Umea, Sweden	Mobile, Ala.
34284	do	Colmar	244	230	1897	Noank, Conn.	Philadelphia, Pa.
34278	Canal boat	Col. L. F. Peck	166	166	1887	Landingville, Pa.	New York, N. Y.
34313	Barge	Col. R. P. De Hart	30	30	1896	Vincennes, Ind.	Evansville, Ind.
4227	do	Colorado	1,062	983	1864	Boston, Mass.	Seattle, Wash.
33546	do	Columbia	151	151	1824	Milton, N. Y.	Albany, N. Y.
34100	Canal boat	Columbia	119	113	1880	Fort Miller, N. Y.	Do.
34136	Barge	Columbia	166	166	1883	Brooklyn, N. Y.	New York, N. Y.
34248	do	Columbia	803	803	1895	East Boston, Mass.	Boston, Mass.
56257	do	² Columbia	301	301	1865	Poughkeepsie, N. Y.	New York, N. Y.
33967	do	Columbia's Chief	793	793	1874	Portland, Oreg.	Portland, Oreg.
34232	do	Columbus	100	100	1893	Fort Madison, Iowa	Burlington, Iowa
34267	do	Columbus	221	221	1892	Port Richmond, N. Y.	New York, N. Y.
50470	do	³ Comet	172	163	1853	Brooklyn, N. Y.	Do.
34216	do	Comfort	84	84	1891	Galena, Ill.	Rock Island, Ill.
5303	do	Commerce	473	452	1862	Newcastle, Me.	New York, N. Y.
34181	Canal boat	Commerce	107	101	1887	Orwigsburg, Pa.	Do.
34220	Barge	Commerce	737	737	1891	Jeffersonville, Ind.	St. Louis, Mo.
34300	do	Commerce	72	72	1892	Spottsville, Ky.	Evansville, Ind.
34294	do	Commercial	183	183	1898	South Rondout, N. Y.	New York, N. Y.
34167	Scow	Commodore	146	138	1887	Perth Amboy, N. J.	Perth Amboy, N. J.
34316	Barge	Commodore	145	145	1899	Brooklyn, N. Y.	New York, N. Y.
34314	do	Companion	133	133	1899	do	Do.
34311	do	Comrade	152	152	1899	do	Do.
34120	do	Conemaugh	270	270	1881	do	Do.
34182	Canal boat	Congress	107	102	1886	Chester, Pa.	Philadelphia, Pa.
34295	Barge	Congress	183	183	1898	South Rondout, N. Y.	New York, N. Y.
125897	do	Conrad Reid	288	274	1881	Lorain, Ohio	Cleveland, Ohio
34288	do	Cooperator	149	149	1897	Brooklyn, N. Y.	New York, N. Y.
33619	do	Cora	162	162	1868	Mobile, Ala.	Mobile, Ala.
34099	do	Cora	380	365	1880	Rockyhill, Conn.	New London, Conn.
34143	Canal boat	Cora Patrick	136	129	1880	Phoenix, N. Y.	Oswego, N. Y.
34184	do	Cora and Lizzie	99	94	1889	Whitehall, N. Y.	Plattsburg, N. Y.
34315	Barge	Cordelia Carter	32	32	1898	Little Rock, Ark.	Memphis, Tenn.
34298	do	Cordova	44	44	1894	Evansville, Ind.	Evansville, Ind.
34230	Canal boat	Corfu	232	225	1891	Elkton, Md.	New York, N. Y.
34319	Barge	Cornwall	418	418	1899	Brooklyn, N. Y.	Do.
34165	do	Corry	245	235	1888	Elizabethport, N. J.	Do.
33388	do	Coxsackie	284	270	1850	Coxsackie, N. Y.	Do.
34307	do	Crawford	137	137	1898	Brooklyn, N. Y.	Do.
34164	do	Crescete	65	62	1886	St. Michaels, Md.	Baltimore, Md.
34308	do	Crescent	466	466	1896	Leavenworth, Ind.	Evansville, Ind.
34229	do	Cresson	355	350	1881	Brooklyn, N. Y.	New York, N. Y.
34118	do	Crickmore	364	358	1881	do	Do.
4514	do	Crisis	126	120	1858	Millville, N. J.	Do.
23548	do	Cromwell	143	136	1847	New York, N. Y.	Do.
34023	do	Cross Creek No. 1	90	90	1877	Perth Amboy, N. J.	Do.
34024	do	Cross Creek No. 2	113	113	1877	do	Do.
34031	do	Cross Creek No. 3	241	229	1878	do	Do.
34059	do	Cross Creek No. 4	140	140	1878	do	Do.
31060	do	Cross Creek No. 5	184	176	1878	do	Do.
34089	do	Cross Creek No. 6	270	256	1879	do	Do.
34091	do	Cross Creek No. 7	251	239	1879	do	Do.
34097	do	Cross Creek No. 8	178	169	1879	do	Do.
34098	do	Cross Creek No. 9	154	146	1878	do	Do.
34103	do	Cross Creek No. 10	67	67	1878	do	Do.
34137	do	Cross Creek No. 11	201	191	1883	do	Do.
34139	do	Cross Creek No. 12	209	199	1883	do	Do.
34159	do	Croton	439	428	1887	Elizabethport, N. J.	Do.
34303	do	Cuba	149	149	1898	Brooklyn, N. Y.	Do.
34277	do	Cumberland	132	93	1897	Baltimore, Md.	Baltimore, Md.
34119	do	Curry	205	195	1882	Communipaw, N. J.	New York, N. Y.
34238	do	Cynthia	10	10	1895	La Crosse, Wis.	La Crosse, Wis.
D.							
35484	Barge	D	130	123	1887	Brooklyn, N. Y.	New York, N. Y.
35485	Scow	D	272	272	1880	Noank, Conn.	Do.
35542	do	D	12	12	1896	Friday Harbor, Wash.	Port Townsend, Wash.
35544	do	D. No. 1	8	8	1898	Fairhaven, Wash.	Port Townsend, Wash.
35466	Canal boat	D. A. Bullard	98	98	1874	Schuylerville, N. Y.	Albany, N. Y.
35465	do	D. C. Bascom	113	107	1881	Orwell, Vt.	Plattsburg, N. Y.
35554	Barge	D. F. Bartlett	21	21	1896	Evansville, Ind.	Memphis, Tenn.
35464	Canal boat	D. J. Gilligan	106	101	1881	Ticonderoga, N. Y.	Plattsburg, N. Y.
35505	Scow	D. J. Leary	53	53	1888	Brooklyn, N. Y.	New York, N. Y.
35533	Barge	D. J. Mulqueen	267	267	1894	Jersey City, N. J.	Do.
35462	Canal boat	D. M. Munger	122	116	1880	Champlain, N. Y.	Plattsburg, N. Y.

¹ Formerly Swedish bark Svea.² Formerly barge Republic.³ Formerly barge Mary Elizabeth.

UNRIGGED MERCHANT VESSELS OF THE UNITED STATES—Continued.

Official No.	Class.	Name of vessel.	Gross tonnage.	Net tonnage.	When built.	Where built.	Home port (where permanent document issued).
85515	Canal boat	D. M. Mosso	125	119	1891	Northumberland, N. Y.	Albany, N. Y.
6743	Barge	D. S. Lawrence	57	57	1871	Ellsworth, Me.	New York, N. Y.
85432	Canal boat	D. T. Hoerner	103	98	1874	Fort Miller, N. Y.	Albany, N. Y.
85520	do	D. & G. Robert	105	100	1893	Champlain, N. Y.	Plattsburg, N. Y.
6982	Barge	Dacotah	425	425	1879	Pittsburg, Pa.	Pittsburg, Pa.
85548	do	Dahableh	6	6	1897	Broad Ripple, Ind.	Evansville, Ind.
85481	do	Daisy	59	56	1883	Communiapaw, N. J.	New York, N. Y.
85519	do	Daisy	280	230	1892	Lake Charles, La.	Galveston, Tex.
85524	do	Daisy	54	54	1896	Newburyport, Mass.	Newburyport, Mass.
85534	Canal boat	Daisy	114	114			New York, N. Y.
85525	Barge	Dakota	127	127	1895	Grand Forks, N. Dak.	Pembina, N. Dak.
85626	do	Damasacus	121	114	1895	Brooklyn, N. Y.	New York, N. Y.
85482	do	Damon	205	195	1886	do	do
85560	Scow	Dan	18	18	1896	Anacortes, Wash.	Port Townsend, Wash.
85508	Barge	Daniel Dailey	177	169	1890	Brooklyn, N. Y.	New York, N. Y.
85469	Canal boat	Daniel Fitzgerald	98	93	1881	Fort Edward, N. Y.	Albany, N. Y.
85531	do	Daniel McWilliams	150	150	1874	Landingville, Pa.	New York, N. Y.
85501	do	Daniel Monty	110	104	1889	Northumberland, N. Y.	Albany, N. Y.
85538	Barge	Daniel A. McCaffrey	191	191	1896	South Roundout, N. Y.	New York, N. Y.
6289	do	Daniel S. Miller	122	116	1852	Belleville, N. J.	do
85531	Canal boat	Dan'l W. Tallcott	97	92	1874	Phoenix, N. Y.	Owego, N. Y.
85559	Barge	Darwin	327	327	1899	Port Richmond, N. Y.	New York, N. Y.
85555	do	David Garrick	75	75	1894	New Martinsville, W. Va.	Evansville, Ind.
85470	Canal boat	David Goddard	110	104	1881	Whitehall, N. Y.	Plattsburg, N. Y.
85536	Barge	David Moore	270	270	1893	Gildersleeve, Conn.	New York, N. Y.
85530	do	David E. Baxter	173	173	1889	Landingville, Pa.	do
85541	do	Dawson	383	355	1898	Elizabeth, N. J.	do
85535	do	Daylight	178	178	1884	Jersey City, N. J.	do
85553	do	Deborah	159	159	1891	Durhamville, N. Y.	do
85479	do	December	109	103	1885	Brooklyn, N. Y.	do
85582	do	Defender	324	324	1890	South Roundout, N. Y.	do
85557	do	Defender	222	222	1895	Astoria, N. Y.	do
85543	Scow	De Haro	6	6	1896	Fairhaven, Wash.	Port Townsend, Wash.
6284	Barge	Delaware	51	48	1885	Wilmington, Del.	New York, N. Y.
85435	do	Delaware	294	279	1874	New Baltimore, N. Y.	do
85529	do	Delhi	457	457	1896	Elizabethport, N. J.	do
85477	Canal boat	Delia D. Lafayette	103	98	1884	Champlain, N. Y.	Plattsburg, N. Y.
85486	Barge	Delmar	122	116	1887	Elizabethport, N. J.	New York, N. Y.
157287	do	Delta	73	63	1888	Brooklyn, N. Y.	do
85471	Canal boat	Dennis Bebo, jr.	102	97	1881	Whitehall, N. Y.	Plattsburg, N. Y.
85511	Barge	Devils Island	105	100	1882	Boston, Mass.	Rockland, Me.
85387	do	Devine Burtis	245	245	1870	Brooklyn, N. Y.	Albany, N. Y.
85545	Scow	Dewey	141	141	1898	Perth Amboy, N. J.	Perth Amboy, N. J.
85549	do	Dewey	20	20	1898	Port Angeles, Wash.	Port Angeles, Wash.
85551	Barge	Dewey	129	129	1898	Brooklyn, N. Y.	Newark, N. J.
85487	do	Diamond Brand	68	62	1884	Baltimore, Md.	Baltimore, Md.
85550	do	Diamond State	380	361	1898	Milford, Del.	Wilmington, Del.
85527	do	Diana	140	140	1894	Minneapolis, Minn.	La Crosse, Wis.
85507	do	Dick	258	258	1890	Lake Charles, La.	Galveston, Tex.
85561	Scow	Dick	6	6	1896	Anacortes, Wash.	Port Townsend, Wash.
85455	Barge	Dictator	187	177	1864	Hunters Point, N. Y.	New York, N. Y.
85492	Canal boat	Dill	112	106	1880	Philadelphia, Pa.	Philadelphia, Pa.
85478	Barge	Dingler	551	525	1885	Brooklyn, N. Y.	New York, N. Y.
85556	do	Dispatch	193	193	1899	Rondout, N. Y.	do
85488	Canal boat	Dr. B. R. Holcomb	100	95	1888	Whitehall, N. Y.	Plattsburg, N. Y.
85450	do	Dr. L. C. Dodge	89	84	1875	Fort Miller, N. Y.	Albany, N. Y.
85516	do	Dr. S. H. Jamison	124	118	1887	Tonawanda, N. Y.	Buffalo, N. Y.
85440	do	Dr. W. H. Renois	102	97	1874	Fort Miller, N. Y.	New York, N. Y.
85552	Scow	Dog	35	35	1898	New Whatcom, Wash.	Port Townsend, Wash.
85523	Barge	Dog Fish No. 1	179	161	1891	Seattle, Wash.	Seattle, Wash.
85558	do	Dollie No. 1	142	142	1896	Leavenworth, Ind.	Evansville, Ind.
85472	do	Dolomite	172	172	1881	Grafton, Ill.	St. Louis, Mo.
85640	do	Dolphin	196	187	1898	Olympia, Wash.	Seattle, Wash.
85449	do	Dom Pedro	193	183	1876	Cambridge, Md.	New York, N. Y.
85475	do	Donald	323	312	1883	Mystic River, Conn.	New London, Conn.
6373	do	Doris	728	719	1864	New York, N. Y.	New York, N. Y.
85483	Canal boat	Douglass Moir	103	98	1887	Champlain, N. Y.	Plattsburg, N. Y.
85480	do	Douglass L. White	96	91	1885	Whitehall, N. Y.	do
85381	Barge	Dover	198	188	1872	Wilmington, Del.	Perth Amboy, N. J.
85512	do	Dover	87	83	1891	Boston, Mass.	Portsmouth, N. H.
85509	do	Drane	137	132	1890	Brooklyn, N. Y.	New York, N. Y.
85546	Scow	Drummond I.	28	28	1897	Seattle, Wash.	Seattle, Wash.
85547	do	Drummond II.	28	28	1897	do	do
85473	Barge	Duncan	276	270	1881	Brooklyn, N. Y.	New York, N. Y.
85456	do	Dunderberg	187	177	1864	Jersey City, N. J.	do
85517	do	Dunderberg	208	197	1891	Werkawken, N. J.	do
85514	do	Durham	86	82	1891	Boston, Mass.	Boston, Mass.

UNRIGGED MERCHANT VESSELS OF THE UNITED STATES—Continued.

Official No.	Class.	Name of vessel.	Gross tonnage.	Net tonnage.	When built.	Where built.	Home port (where permanent document issues).
R.							
36778	Scow	E	286	286	1881	Noank, Conn.	New York, N. Y.
36887	Barge	E	26	26	1895	Friday Harbor, Wash.	Port Townsend, Wash.
36902	Scow	E. 5	9	9	1898	Fairhaven, Wash.	Do.
36893	Barge	E. Jax	457	446	1897	Seattle, Wash.	Seattle, Wash.
36620	Canal boat	E. B. Beecher	103	68	1877	Whitehall, N. Y.	Plattsburg, N. Y.
36765	do	E. B. Temple	102	97	1883	Dunhams Basin, N. Y.	Do.
36823	do	E. C. Baker	91	86	1890	Champlain, N. Y.	Do.
36906	do	E. C. Pratt	108	103	1893	Whitehall, N. Y.	Do.
36875	do	E. C. Terry	154	154	1883	Lockport, N. Y.	New York, N. Y.
67242	Barge	E. E. Jackson & Co. Barge No. 2	156	149	1883	Barren Creek, Md.	Baltimore, Md.
36762	do	E. E. Jackson & Co. Barge No. 3	160	152	1884	do	Do.
36734	Canal boat	E. F. Allen	111	105	1880	West Troy, N. Y.	Albany, N. Y.
36791	Barge	E. G. Stoddard	324	324	1888	New Haven, Conn.	New Haven, Conn.
36658	Canal boat	E. H. McCullough	142	142	1874	Douglasville, Pa.	New York, N. Y.
36832	do	E. H. Palmer	120	114	1889	Tonawanda, N. Y.	Do.
36768	do	E. J. Baker	100	95	1883	Orwell, Vt.	Plattsburg, N. Y.
36784	do	E. J. Goven	104	99	1888	Northumberland, N. Y.	Albany, N. Y.
36775	Barge	E. J. Hoffman	168	162	1887	Brooklyn, N. Y.	New York, N. Y.
36788	Canal boat	E. M. Wright	98	94	1888	Orwell, Vt.	Hurlington, Vt.
36735	do	E. P. Heustis	113	107	1882	Fort Edward, N. Y.	Plattsburg, N. Y.
36870	do	E. R. Holden	157	157	1888	Lewisburg, Pa.	New York, N. Y.
36810	do	E. S. Adelt	101	96	1889	Moses Kill, N. Y.	Albany, N. Y.
36731	Barge	E. S. Tyler, Jr.	299	284	1881	Hartford, Conn.	Hartford, Conn.
135211	do	E. T. Carrington	57	57	1876	Bangor, Mich.	Duluth, Minn.
36644	Scow	E. T. Co. No. 7	94	90	1876	New Haven, Conn.	New Haven, Conn.
36631	do	E. T. Co. No. 9	83	83	1876	do	Do.
36632	do	E. T. Co. No. 10	105	100	1878	do	Do.
36633	do	E. T. Co. No. 11	82	82	1876	do	Do.
36634	do	E. T. Co. No. 12	82	82	1876	do	Do.
36645	do	E. T. Co. No. 14	91	86	1876	do	Do.
36635	do	E. T. Co. No. 16	103	99	1876	do	Do.
36636	do	E. T. Co. No. 17	105	100	1876	do	Do.
36637	do	E. T. Co. No. 18	81	81	1876	do	Do.
36646	do	E. T. Co. No. 19	82	82	1876	do	Do.
36638	do	E. T. Co. No. 20	82	82	1877	do	Do.
36653	do	E. T. Co. No. 22	103	99	1877	do	Do.
36640	do	E. T. Co. No. 23	82	82	1877	do	Do.
36641	do	E. T. Co. No. 25	80	80	1877	do	Do.
36640	do	E. T. Co. No. 26	77	77	1878	do	Do.
36678	do	E. T. Co. No. 31	78	78	1879	do	Do.
36682	do	E. T. Co. No. 33	78	78	1879	do	Do.
36684	do	E. T. Co. No. 35	78	78	1879	do	Do.
36690	do	E. T. Co. No. 40	78	78	1879	do	Do.
36691	do	E. T. Co. No. 41	78	78	1879	do	Do.
36692	do	E. T. Co. No. 42	78	78	1879	do	Do.
36694	do	E. T. Co. No. 43	78	78	1879	do	Do.
36696	do	E. T. Co. No. 45	78	78	1879	do	Do.
36698	do	E. T. Co. No. 47	78	78	1879	do	Do.
36700	do	E. T. Co. No. 49	78	78	1879	do	Do.
36704	do	E. T. Co. No. 53	144	141	1879	do	Do.
36706	do	E. T. Co. No. 55	144	141	1879	do	Do.
36701	do	E. T. Co. No. 56	144	141	1879	do	Do.
36702	do	E. T. Co. No. 57	144	141	1879	do	Do.
36707	do	E. T. Co. No. 58	144	141	1879	do	Do.
36709	do	E. T. Co. No. 60	144	141	1879	do	Do.
36712	do	E. T. Co. No. 61	133	126	1880	do	Do.
36714	do	E. T. Co. No. 63	140	133	1880	do	Do.
36715	do	E. T. Co. No. 64	140	133	1880	do	Do.
36716	do	E. T. Co. No. 65	140	133	1880	do	Do.
36718	do	E. T. Co. No. 67	140	133	1880	do	Do.
36722	do	E. T. Co. No. 68	140	133	1880	do	Do.
36723	do	E. T. Co. No. 69	140	133	1880	do	Do.
36724	do	E. T. Co. No. 70	140	133	1880	do	Do.
36739	do	E. T. Co. No. 72	117	117	1882	do	Do.
36740	do	E. T. Co. No. 73	117	117	1882	do	Do.
36741	do	E. T. Co. No. 74	117	117	1882	do	Do.
36742	do	E. T. Co. No. 75	117	117	1882	do	Do.
36743	do	E. T. Co. No. 76	137	137	1882	do	Do.
36744	do	E. T. Co. No. 77	125	125	1882	do	Do.
36745	do	E. T. Co. No. 78	125	125	1882	do	Do.
36748	do	E. T. Co. No. 80	166	166	1882	do	Do.
36749	do	E. T. Co. No. 81	166	166	1882	do	Do.
36750	do	E. T. Co. No. 82	166	166	1882	do	Do.
36751	do	E. T. Co. No. 83	166	166	1882	do	Do.
36753	do	E. T. Co. No. 85	173	170	1883	do	Do.
36754	do	E. T. Co. No. 86	173	170	1883	do	Do.
36755	do	E. T. Co. No. 87	173	170	1883	do	Do.
36756	do	E. T. Co. No. 88	173	170	1883	do	Do.

UNRIGGED MERCHANT VESSELS OF THE UNITED STATES—Continued.

Official No.	Class.	Name of vessel. ¹	Gross tonnage.	Net tonnage.	When built.	Where built.	Home port (where permanent document issues).
36737	Canal boat	E. W. Skeels	103	98	1882	Whitehall, N. Y.	Plattsburg, N. Y.
36675	do	E. Louise Perry	99	94	1878	Fort Miller, N. Y.	Do.
36785	do	E. and M. Monk	100	95	1888	Fort Ann, N. Y.	Do.
36616	Barge	Eagle	664	604	1874	Pittsburg, Pa.	Pittsburg, Pa.
36781	do	Eagle	65	62	1885	Baltimore, Md.	Baltimore, Md.
36843	do	Eagle No. 1	260	200	1890	Beaumont, Tex.	Galveston, Tex.
36727	Canal boat	Earl and Skinner	121	118	1879	Fort Ann, N. Y.	Plattsburg, N. Y.
36888	Scow	Karny	35	35	1882	Duluth, Minn.	Duluth, Minn.
36867	Barge	East	73	73	1891	Brooklyn, N. Y.	New York, N. Y.
36612	do	Ebenezer Stevens	144	137	1872	New Baltimore, N. Y.	Albany, N. Y.
36803	Canal boat	Echo	107	102	1886	Orwigsburg, Pa.	Philadelphia, Pa.
36782	Barge	Eclipse	91	86	1885	Baltimore, Md.	Baltimore, Md.
36771	do	Economist	388	388	1884	South Brooklyn, N. Y.	New York, N. Y.
36915	Scow	Ed.	18	18	1896	Anacortes, Wash.	Port Townsend, Wash.
36793	Barge	Ed. Brandon	195	185	1886	Noank, Conn.	New York, N. Y.
36885	Canal boat	Ed. Merry	105	99	1891	Northumberland, N. Y.	Plattsburg, N. Y.
36786	do	Ed. Rae	98	93	1881	West Vienna, N. Y.	Do.
36877	Barge	Ed. Moore No. 20	257	257	1891	South Rondout, N. Y.	New York, N. Y.
36878	do	Ed. Moore No. 22	248	248	1891	do	Do.
36879	do	Ed. Moore No. 23	224	224	1892	do	Do.
36837	do	Eddie	94	194	1890	Lake Charles, La.	Galveston, Tex.
36781	Canal boat	Eddie Shovah	91	91	1883	Whitehall, N. Y.	Plattsburg, N. Y.
36905	Barge	Eddystone	143	123	1898	South Amboy, N. J.	New York, N. Y.
36802	Canal boat	Eden	106	101	1886	Chester, Pa.	Do.
36848	Barge	Edgar	246	242	1890	Brooklyn, N. Y.	Do.
36773	do	Edith	87	82	1886	do	Do.
36846	do	Edith Howes	891	880	1891	Camden, N. J.	Philadelphia, Pa.
36840	Canal boat	Edith and Mabel	109	104	1891	Westhaven, Vt.	Plattsburg, N. Y.
7909	Barge	Edna	53	40	1886	New Liverpool, Mich.	Detroit, Mich.
36801	do	Edna	300	292	1889	South Brooklyn, N. Y.	New York, N. Y.
36856	do	Edna	128	128	1887	Brooklyn, N. Y.	Do.
36863	do	Edna	12	12	1892	Muscatine, Iowa.	Rock Island, Ill.
36900	Scow	Edna	26	26	1897	Point Roberts, Wash.	Port Townsend, Wash.
36903	Barge	Edna	26	26	1898	Evansville, Ind.	Evansville, Ind.
36860	do	Edward	310	307	1894	Elkton, Md.	Philadelphia, Pa.
36869	Scow	Edward B.	87	80	1896	Brunswick, Me.	Portland, Me.
36813	Canal boat	Edward Annan	97	92	1887	Westhaven, Vt.	Plattsburg, N. Y.
36728	Barge	Edward Balback	183	183	1879	Philadelphia, Pa.	Philadelphia, Pa.
7702	do	Edward Beck	874	874	1863	Chester, Pa.	New York, N. Y.
36921	Canal boat	Edward Lunt	92	92	1876	Jersey City, N. J.	Plattsburg, N. Y.
36883	Barge	Edward Reilly	146	146	1891	Champlain, N. Y.	New York, N. Y.
36850	do	Edward A. Fries	179	170	1892	South Rondout, N. Y.	Do.
36730	Canal boat	Edward J. Berwind	278	267	1881	South Chester, Pa.	Do.
36890	Barge	Edward K. Mosick	211	211	1893	South Rondout, N. Y.	Do.
36857	do	Edwin	121	121	1893	Rondout, N. Y.	Do.
36854	Canal boat	Edwin Booth	97	97	1893	Whitehall, N. Y.	Plattsburg, N. Y.
36811	do	Edwin and Richard	130	124	1880	Lockport, N. Y.	New York, N. Y.
36898	Scow	E.	81	81	1888	Buffalo, N. Y.	Buffalo, N. Y.
36779	Barge	Elberon	123	117	1887	Elizabethport, N. J.	New York, N. Y.
36908	Scow	Elder	13	13	1898	Fairhaven, Wash.	Port Townsend, Wash.
36851	do	Eldridge	30	30	1892	Stella, N. C.	Beaufort, N. C.
7116	Barge	Eldridge Gerry	68	68	1857	Danversport, Mass.	New York, N. Y.
24309	do	Eleanor	88	85	1859	Brooklyn, N. Y.	Do.
36871	Canal boat	Eleanor	137	137	1888	Whitehall, N. Y.	Do.
36865	Barge	Eleanora	225	209	1896	Buffalo, N. Y.	Buffalo, N. Y.
7640	do	Electric	42	40	1865	New Haven, Conn.	New York, N. Y.
36873	Canal boat	Eleen M. Easton	230	239	1891	Elkton, Md.	Do.
36764	do	Elias Lyman	108	103	1884	Orwell, Vt.	Albany, N. Y.
36842	Barge	Eliot	86	81	1891	Boston, Mass.	Portsmouth, N. H.
7424	do	Elisha Holmes	48	48	1849	Essex, Mass.	New York, N. Y.
36772	Canal boat	Eliza Coy	133	125	1880	Ithaca, N. Y.	Oswego, N. Y.
7452	Barge	Eliza B. Emory	270	249	1866	Mays Landing, N. J.	New York, N. Y.
36910	do	Elizabeth	102	102	1898	Leavenworth, Ind.	Evansville, Ind.
36729	Scow	Elizabeth Walsh	142	135	1880	Rondout, N. Y.	New York, N. Y.
36289	Barge	Ella	264	251	1848	Leipsic, Del.	Do.
36562	do	Ella	131	125	1873	Brooklyn, N. Y.	Do.
36835	do	Ella	7	7	1888	Havana, Ill.	St. Louis, Mo.
36911	Scow	Ella	23	23	1896	Whatcom, Wash.	Port Townsend, Wash.
36792	Canal boat	Ella Jefferson	104	99	1888	Champlain, N. Y.	Plattsburg, N. Y.
36853	do	Ella Louisa	152	144	1878	Rochester, N. Y.	Oswego, N. Y.
36882	Scow	Ella McLain	238	238	1897	Perth Amboy, N. J.	New York, N. Y.
36892	Barge	Ellen	331	315	1898	Gildersleeve, Conn.	Hartford, Conn.
36839	do	Ellen J.	171	169	1891	Brooklyn, N. Y.	New York, N. Y.
36874	Canal boat	Ellen McWilliams	171	171	1887	Landingville, Pa.	Do.
36819	do	Ellen J. Cooke	108	104	1873	Tonawanda, N. Y.	Do.
36807	do	Ellen M. Parker	107	102	1889	Fort Ann, N. Y.	Plattsburg, N. Y.
36733	do	Ellen M. Rafferty	136	129	1880	Phoenix, N. Y.	Oswego, N. Y.
36831	Barge	Ellen S. Jennings	330	318	1890	Wilmington, Del.	Philadelphia, Pa.

¹ Formerly barge Thomas S. Whitman.^a Sold to U. S. Navy, June 15, 1898.[†] Rebuilt, 1891.

UNRIGGED MERCHANT VESSELS OF THE UNITED STATES—Continued.

Official No.	Class.	Name of vessel.	Gross tonnage.	Net tonnage.	When built.	Where built.	Home port (where permanent document issues).
36913	Scow	Elliott	48	43	1899	Seattle, Wash.	Seattle, Wash.
36570	Barge	Elm City	231	227	1873	New Haven, Conn.	Perth Amboy, N. J.
36804	Canal boat	Ely	107	102	1882	Chester, Pa.	New York, N. Y.
36907	do	Emblem	117	111	1896	Whitehall, N. Y.	Plattsburg, N. Y.
36757	do	Emeroy	104	99	1878	Fort Ann, N. Y.	Do.
36806	Barge	Emille	28	24	1884	Wabasha, Minn.	St. Paul, Minn.
36891	do	Emiline	68	68	1897	Fort Madison, Iowa	Burlington, Iowa
36896	do	Emily	282	266	1898	Gildersleeve, Conn.	Hartford, Conn.
7351	do	Emily	75	75	1857	Stamford, Conn.	New York, N. Y.
36909	do	Emily	149	149	1839	Leavenworth, Ind.	Evansville, Ind.
36818	do	Emily D. Foster	225	214	1889	City Island, N. Y.	Bridgeport, Conn.
36914	Canal boat	Emily R. McCarthy	102	99	1887	Phoenix, N. Y.	Albany, N. Y.
36904	Barge	Emily S. Burmeister	204	204	1898	South Rondout, N. Y.	New York, N. Y.
36776	Barge	Emma	16	16	1887	Belleveue, Iowa	Dubuque, Iowa
36777	Scow	Emma	112	108	1887	Brooklyn, N. Y.	New York, N. Y.
36862	Barge	Emma	62	62	1895	La Crosse, Wis.	La Crosse, Wis.
36622	Canal boat	Emma S.	94	89	1876	Fort Miller, N. Y.	Albany, N. Y.
36861	Barge	Emma Jane	14	13	1894	Alexandria, Va.	Alexandria, Va.
36827	Canal boat	Emma M. Hale	112	107	1890	Fort Ann, N. Y.	Plattsburg, N. Y.
185365	Barge	Emma T. Crowell	664	643	1878	Bath, Me.	New York, N. Y.
36826	Canal boat	Emma and E. Robert	117	111	1890	Whitehall, N. Y.	Plattsburg, N. Y.
36397	do	Empory	76	76	Do.	Do.
7624	Barge	Empire	68	57	1863	Brooklyn, N. Y.	New York, N. Y.
36561	do	Energy	655	647	1871	Newburg, N. Y.	Do.
36805	Canal boat	Energy	101	96	1874	Reading, Pa.	Philadelphia, Pa.
85622	Barge	Enola	279	279	1880	Philadelphia, Pa.	New York, N. Y.
8591	do	Enos Soule	1,388	1,317	1869	Freeport, Me.	Do.
36204	do	Enterprise	222	211	1856	Athens, N. Y.	Do.
36637	do	Enterprise	134	127	1872	Brooklyn, N. Y.	Do.
36864	do	Enterprise	156	156	1895	South Amboy, N. J.	Do.
36895	do	Enterprise	132	132	1898	Perth Amboy, N. J.	Do.
36118	Canal boat	Eric	132	132	1862	Buffalo, N. Y.	Perth Amboy, N. J.
36896	do	Ericsson	102	97	1896	Champlain, N. Y.	New York, N. Y.
36845	do	Ernest Conklin	120	114	1889	Tomawanda, N. Y.	Plattsburg, N. Y.
36829	do	Ernest S. Green	101	96	1889	Fort Ann, N. Y.	New York, N. Y.
36829	do	Ernie and Eric	181	151	1866	New Baltimore, N. Y.	Plattsburg, N. Y.
36292	Barge	Escanaba	183	133	1873	Brooklyn, N. Y.	New York, N. Y.
36591	do	Escort	183	183	1884	Brooklyn, N. Y.	Do.
185779	do	Estelle	103	98	1887	Wilmingtun, Del.	Philadelphia, Pa.
36787	Canal boat	Ethel	145	138	1889	Brooklyn, N. Y.	Plattsburg, N. Y.
36816	Barge	Ethel	161	161	1892	Brooklyn, N. Y.	New York, N. Y.
36872	do	Ethe	105	100	1891	Elizabethport, N. J.	Do.
36841	Canal boat	Etta S. Palmer	102	97	1874	Fort Ann, N. Y.	Plattsburg, N. Y.
36585	do	Etta S. Palmer	102	97	1874	Fort Ann, N. Y.	Do.
36880	Barge	Etrie Moore	254	254	1893	South Rondout, N. Y.	New York, N. Y.
36790	do	Eulalie	11	11	1888	Montrose, Iowa	Rock Island, Ill.
36681	do	Eureka	221	213	1879	Philadelphia, Pa.	Perth Amboy, N. J.
36868	do	Eureka	325	325	1896	Brooklyn, N. Y.	New York, N. Y.
36916	Scow	Eureka	29	29	1899	Blaire, Wash.	Port Townsend, Wash.
36817	Barge	Eureka No. 1	147	147	1889	do	New York, N. Y.
36795	do	Eureka No. 2	147	141	1882	Fort Ann, N. Y.	Do.
36900	do	Eureka No. 3	155	148	1883	Landingville, Pa.	Do.
36820	do	Eureka No. 4	148	141	1890	Brooklyn, N. Y.	Do.
36794	do	Eureka No. 5	165	157	1884	Landingville, Pa.	Do.
36838	do	Eureka No. 6	145	137	1890	Brooklyn, N. Y.	Do.
36796	do	Eureka No. 7	144	137	1883	Fort Ann, N. Y.	Do.
36824	do	Eureka No. 8	146	139	1890	Brooklyn, N. Y.	Do.
36797	do	Eureka No. 9	161	153	1883	Landingville, Pa.	Do.
36799	do	Eureka No. 10	145	138	1883	Fort Ann, N. Y.	Do.
36798	do	Eureka No. 11	123	117	1884	Landingville, Pa.	Do.
36825	do	Eureka No. 12	147	140	1890	Brooklyn, N. Y.	Do.
36899	Scow	Eva	8	8	1897	Point Roberts, Wash.	Port Townsend, Wash.
36901	do	Eva	10	10	1896	Anacortes, Wash.	Do.
36912	Barge	Eva	363	344	1899	Gildersleeve, Conn.	Hartford, Conn.
36650	do	Eva Moul	165	156	1873	Jersey City, N. J.	New York, N. Y.
36681	do	Evangeline	144	144	1890	Champlain, N. Y.	Do.
7194	do	Everglade	110	104	1860	Sullivan, Me.	Do.
36780	do	Excelsior	180	173	1887	Brooklyn, N. Y.	Do.
36858	do	Excelsior	207	198	1884	Astoria, N. Y.	Do.
36844	do	Exeter	86	81	1891	Boston, Mass.	Portsmouth, N. H.
36863	do	Export	840	840	1896	Brooklyn, N. Y.	New York, N. Y.
36894	do	Express	135	135	1898	do	Do.
36887	do	Extra	235	235	1896	Port Richmond, N. Y.	Do.
F.							
37517	Scow	F	286	286	1881	Noank, Conn.	New York, N. Y.
37576	do	F	7	7	1894	Friday Harbor, Wash.	Port Townsend, Wash.
37581	do	F. 6	9	9	1898	Fairhaven, Wash.	Do.
37596	Barge	F. S. Landstreet	183	183	1896	South Rondout, N. Y.	Perth Amboy, N. J.

¹ Formerly st. s. Gem.

UNRIGGED MERCHANT VESSELS OF THE UNITED STATES—Continued.

Official No.	Class.	Name of vessel.	Gross tonnage.	Net tonnage.	When built.	Where built.	Home port (where permanent document issues).
37560	Barge	F. S. Sanford	287	287	1893	Brooklyn, N. Y.	New York, N. Y.
37502	Canal boat	F. W. Avery	101	96	1882	Champlain, N. Y.	Plattsburg, N. Y.
37495	do	F. W. Gilbert	109	104	1882	Fort Ann, N. Y.	Do.
37559	Barge	F. W. Pardee	177	177	1886	Landingville, Pa.	Philadelphia, Pa.
37627	Canal boat	F. W. Stark	100	95	1889	Fort Ann, N. Y.	Plattsburg, N. Y.
37493	do	F. L. T. Adams	114	109	1880	Whitehall, N. Y.	Do.
37499	do	F. D. and G. Wheeler	103	98	1882	do	Do.
37577	Barge	Fair Deal	45	45	1895	Levanna, Ohio	Evansville, Ind.
37553	do	Fair Play	126	126	1895	Spottsville, Ky.	Do.
37536	do	Fairport	50	50	1889	Rock Island, Ill.	Rock Island, Ill.
37548	do	Fairport	219	208	1892	Elkton, Md.	New York, N. Y.
37574	Canal boat	Fairview	151	151	1894	Lockport, N. Y.	Erie, Pa.
37516	Barge	Fairy Belle	629	597	1871	Quebec, Canada	New York, N. Y.
37580	do	Faiths Pet.	52	52	1897	Owensboro, Ky.	Evansville, Ind.
37555	do	Famous	13	13	1895	Huron Island, Iowa	Burlington, Iowa
37515	do	Fannie	181	181	1887	Madison, Ind.	St. Louis, Mo.
37542	do	Fannie	35	35	1887	Fort Madison, Iowa	Burlington, Iowa
37594	Scow	Fannie	15	15	1897	Blaine, Wash.	Port Townsend, Wash.
37522	Canal boat	Farrish	109	103	1883	Robeson Township, Pa.	New York, N. Y.
37591	Barge	Fawn No. 2	23	23	1897	Spottsville, Ky.	Evansville, Ind.
37498	do	February	156	151	1881	Madison, Conn.	New York, N. Y.
37550	do	Ferguson	200	190	1893	Lake Charles, La.	Galveston, Tex.
37592	Scow	Fern	13	13	1898	Fairhaven, Wash.	Port Townsend, Wash.
37587	do	Fish	13	13	1898	do	Do.
37531	Barge	Fishkill	412	400	1890	Brooklyn, N. Y.	New York, N. Y.
37539	do	Fitness	179	170	1891	Portsmouth, Va.	Norfolk, Va.
37521	Canal boat	Flake	103	98	1879	Reading, Pa.	Perth Amboy, N. J.
37568	Barge	Float No. 1	592	592	1885	Wilmington, Del.	Philadelphia, Pa.
37588	do	Floating Star Theatre	114	114	1896	Evansville, Ind.	Evansville, Ind.
37556	do	Flora	28	28	1896	Hermann, Mo.	St. Louis, Mo.
37490	do	Flora Post	149	142	1881	Port Ewing, N. Y.	New York, N. Y.
37541	Canal boat	Flora M. Vaughan	112	107	1890	Fort Ann, N. Y.	Plattsburg, N. Y.
37567	Barge	Florence	58	58	1893	La Crosse, Wis.	La Crosse, Wis.
37590	Canal boat	Florence Doherty	158	156	1898	Watervliet, N. Y.	Albany, N. Y.
37589	Barge	Florence M. Brown	290	290	1893	Kingston, N. Y.	New York, N. Y.
37595	Scow	Flounder	5	5	1897	Blaine, Wash.	Port Townsend, Wash.
37524	Canal boat	Flush	105	100	1879	Reading, Pa.	New York, N. Y.
37523	do	Fly	108	103	1886	Chester, Pa.	Philadelphia, Pa.
37578	Scow	Foam	12	12	1898	Fairhaven, Wash.	Port Townsend, Wash.
37510	Barge	Foam	129	129	1885	Buffalo, N. Y.	Buffalo, N. Y.
37546	Canal boat	Fonda	217	207	1892	Elkton, Md.	New York, N. Y.
37573	Barge	Fox	539	539	1898	San Francisco, Cal.	San Francisco, Cal.
37583	Scow	Fr.-Am. No. 1	7	7	1898	Fairhaven, Wash.	Port Townsend, Wash.
37584	do	Fr.-Am. No. 2	7	7	1898	do	Do.
37585	do	Fr.-Am. No. 3	10	10	1898	do	Do.
37586	do	Fr.-Am. No. 4	10	10	1898	do	Do.
37454	Canal boat	Frances	128	122	1874	New Salem, N. Y.	Plattsburg, N. Y.
37533	do	Francis A. Bird	113	108	1888	Tonawanda, N. Y.	Oswego, N. Y.
37412	Barge	Francis H. Jackson	176	168	1872	Chester, Pa.	New York, N. Y.
37314	Scow	Frank	81	76	1869	Rockland Lake, N. Y.	Do.
37551	Barge	Frank	17	17	1894	McGregor, Iowa	La Crosse, Wis.
37552	do	Frank	226	226	1895	Leclaire, Iowa	Rock Island, Ill.
37557	Canal boat	Frank	164	164	1887	Landingville, Pa.	New York, N. Y.
37669	Barge	Frank	177	177	1893	Perth Amboy, N. J.	Do.
37579	Scow	Frank	24	24	1898	Blaine, Wash.	Port Townsend, Wash.
37582	Barge	Frank B.	109	100	1893	Athens, N. Y.	New York, N. Y.
37664	do	Frank T.	164	164	1895	Brooklyn, N. Y.	Do.
37554	Canal boat	Frank Gokey	117	111	1894	Tonawanda, N. Y.	Oswego, N. Y.
37489	Barge	Frank Jones	274	260	1880	Hartford, Conn.	Hartford, Conn.
37562	do	Frank Miller	274	274	1887	South Rondout, N. Y.	New York, N. Y.
37628	Canal boat	Frank B. Peck	104	99	1889	Northumberland, N. Y.	Albany, N. Y.
37558	Barge	Frank E. McChesney	181	181	1892	Rondout, N. Y.	New York, N. Y.
37571	do	Frank J. Grill	343	343	1895	South Rondout, N. Y.	Do.
37504	Canal boat	Frank W. Fonda	103	98	1884	St. Albans, Vt.	Burlington, Vt.
37563	Barge	Frank and Walter	299	299	1894	South Rondout, N. Y.	New York, N. Y.
37537	Canal boat	Frankfort	200	193	1890	Elkton, Md.	Do.
37572	do	Frankie Bergen	129	122	1896	Whitehall, N. Y.	Do.
37509	do	Frankie J. Smith	99	94	1884	Fort Ann, N. Y.	Plattsburg, N. Y.
37538	Barge	Franklin	143	136	1890	Brooklyn, N. Y.	New York, N. Y.
37613	do	Fred	9	9	1882	Louisiana, Mo.	Burlington, Iowa
37575	Scow	Fred	6	6	1897	Point Roberts, Wash.	Port Townsend, Wash.
37145	Barge	Fred Barnard	175	170	1862	Ithaca, N. Y.	New York, N. Y.
37549	Canal boat	Fred Bickford	93	88	1881	Oswego, N. Y.	Oswego, N. Y.
37518	do	Fred Brett	100	95	1888	Whitehall, N. Y.	Plattsburg, N. Y.
37529	Barge	Fred A. Murphy	296	286	1889	Brooklyn, N. Y.	New York, N. Y.
37545	Canal boat	Fred C. Eaton	98	93	1892	Champlain, N. Y.	Plattsburg, N. Y.
37547	do	Fred F. Farmer	99	94	1892	do	Do.
37506	do	Fred S. Foot	96	91	1884	Fort Ann, N. Y.	Do.

† Formerly British bark Fairy Belle.

† Rebuilt.

† Lost March 9, 1899.

‡ Abandoned June 24, 1899.

UNRIGGED MERCHANT VESSELS OF THE UNITED STATES—Continued.

Official No.	Class.	Name of vessel.	Gross tonnage.	Net tonnage.	When built.	Where built.	Home port (where permanent document issues).
37568	Barge	Fred T. Kellers	194	194	1897	South Rondout, N. Y.	New York, N. Y.
37530	Canal boat	Fred and Jessie	116	110	1890	Whitehall, N. Y.	Plattsburg, N. Y.
37540	do	Frederick Grube	102	97	1891	Fort Ann, N. Y.	Do.
37503	Barge	Frederick McOwen	173	166	1883	Landingville, Pa.	New York, N. Y.
37565	Scow	Fred'k A. Jagels	79	79	1897	Hoboken, N. J.	Do.
37561	Barge	Frederick H. Lane	230	230	1890	South Rondout, N. Y.	Do.
37519	Canal boat	Frederick S. Dale	100	95	1888	Westhaven, Vt.	Plattsburg, N. Y.
37544	Barge	French's New Sensation	440	440	1890	Leavenworth, Ind.	Evansville, Ind.
87507	do	Frolic	233	221	1884	Rockyhill, Conn.	New York, N. Y.
87570	do	Fulton	141	141	1897	Brooklyn, N. Y.	Do.
87593	Scow	Fun	12	12	1898	Fairhaven, Wash.	Port Townsend, N. Y.
G.							
89665	Scow	G	284	284	1881	Noank Conn.	New York, N. Y.
89717	do	G	20	20	1897	Friday Harbor, Wash.	Port Townsend, Wash.
89730	do	G. No. 1	26	26	1899	Anacortes, Wash.	Do.
89702	Canal boat	G. A. Fredenburgh	66	64	1882	Glen Falls, N. Y.	Albany, N. Y.
89669	Barge	G. B. Martin	324	324	1888	New Haven, Conn.	New Haven, Conn.
89692	do	G. H. Farrar	111	106	1892	do	Do.
89679	do	G. H. Kent	397	382	1881	South Brooklyn, N. Y.	New York, N. Y.
89587	do	G. L. Hardy	190	181	1872	Athens, N. Y.	Albany, N. Y.
89720	Canal boat	G. L. Rosenthal	118	113	1890	Northumberland, N. Y.	Plattsburg, N. Y.
89646	do	G. L. Schuyler	94	94	1882	Whitehall, N. Y.	Do.
89686	do	G. N. Sweeney	103	98	1891	Champlain, N. Y.	Do.
89722	Barge	G. W. Ankerman	117	117	1897	Calhoun, Ky.	Evansville, Ind.
89677	Canal boat	G. W. Hunt	103	97	1888	Northumberland, N. Y.	Albany, N. Y.
89293	do	G. W. Reynolds	119	119	1868	Fulton, N. Y.	Oswego, N. Y.
89698	Barge	G. W. Sherwood	201	191	1889	Noank, Conn.	New York, N. Y.
10161	do	Gale	117	112	1864	Hamburg, Pa.	Trenton, N. J.
89666	do	Gallitzin	316	306	1888	Elizabethport, N. J.	New York, N. Y.
89721	do	Garnet	8	8	1896	Evansville, Ind.	Evansville, Ind.
89682	do	Garrisons	412	400	1890	Brooklyn, N. Y.	New York, N. Y.
89635	Canal boat	Gayton Ballard	107	101	1881	Orwell, Vt.	Plattsburg, N. Y.
89710	Barge	Gay and Henderson	81	87	1896	Whitehall, N. Y.	Do.
89630	Canal boat	General Garfield	91	86	1890	Larrabee Point, Vt.	Do.
89369	Barge	General Grant	170	172	1869	Easthaven, Conn.	New York, N. Y.
89588	do	General Sampson	478	461	1869	Rondout, N. Y.	Do.
89670	Canal boat	Gen. Ben. Harrison	101	96	1888	Whitehall, N. Y.	Plattsburg, N. Y.
89681	do	Gen'ls. Moffitt	101	96	1890	do	Do.
89581	Barge	General Chester A. Arthur	271	271	1874	Communipaw, N. J.	New York, N. Y.
89623	do	Geneva	447	432	1890	Brooklyn, N. Y.	Do.
89660	Canal boat	George Arnold	127	121	1872	Phoenix, N. Y.	Plattsburg, N. Y.
89697	do	George Cook	122	117	1890	Ithaca, N. Y.	New York, N. Y.
89694	Barge	George Hoffmann	316	306	1892	Brooklyn, N. Y.	Do.
89657	do	George Hughes	241	233	1885	Camden, N. J.	Perth Amboy, N. J.
89689	do	George Lethbridge	134	127	1891	Brooklyn, N. Y.	New York, N. Y.
89707	Canal boat	George McCaffrey	172	172	1887	Landingville, Pa.	Do.
89640	do	George Neddoo	104	99	1881	Whitehall, N. Y.	Plattsburg, N. Y.
89610	do	George Northup	76	76	1865	Dunhams Basin, N. Y.	Do.
89617	do	George Northup	97	92	1877	Fort Ann, N. Y.	New York, N. Y.
89732	Barge	Geo. Thompson	167	167	1899	Brooklyn, N. Y.	Do.
89607	Canal boat	George Tice	112	107	1873	Dunhams Basin, N. Y.	Plattsburg, N. Y.
89580	Barge	George A. Clements	553	532	1874	New York, N. Y.	New York, N. Y.
89704	do	Geo. A. Delbert	203	203	1869	Tottenville, N. Y.	Do.
89690	do	Geo. A. Studwell	163	155	1891	Perth Amboy, N. J.	Do.
89406	do	George B. Roe	194	184	1865	New Baltimore, N. Y.	Albany, N. Y.
89691	Canal boat	George B. Shannon	97	93	1891	Fort Ann, N. Y.	Plattsburg, N. Y.
89637	do	George C. Baker	115	109	1881	do	Do.
89533	Barge	George C. Kingsley	70	70	1872	Fort Miller, N. Y.	Albany, N. Y.
89347	do	George E. Dunning	70	66	1867	Ticonderoga, N. Y.	Plattsburg, N. Y.
89562	do	George E. Hatch	296	281	1876	Hartford, Conn.	Hartford, Conn.
89569	Canal boat	George F. Hartt	99	94	1874	Fort Ann, N. Y.	Plattsburg, N. Y.
89656	do	George F. Venn	105	100	1865	Champlain, N. Y.	Do.
89706	Barge	George H. Brassette	220	220	1889	South Rondout, N. Y.	New York, N. Y.
89712	do	George H. Stevens	115	109	1897	Champlain, N. Y.	Plattsburg, N. Y.
89727	Scow	Geo. H. Striker	81	81	1899	Buffalo, N. Y.	Buffalo, N. Y.
89696	Canal boat	George M. Crippin	97	92	1874	Moses Kill, N. Y.	Plattsburg, N. Y.
89596	do	George M. Ferris	86	82	1873	Dunhams Basin, N. Y.	Albany, N. Y.
89725	Barge	George N. Bulley	252	252	1897	South Rondout, N. Y.	New York, N. Y.
89703	do	Geo. S. Tice	392	392	1896	Port Richmond, N. Y.	Do.
89619	Canal boat	George W. Gates	109	104	1878	Whitehall, N. Y.	Plattsburg, N. Y.
89728	do	George W. Mack	146	143	1898	Durhamville, N. Y.	Perth Amboy, N. J.
89538	Barge	Georgetown	234	234	1872	Wilmington, Del.	Philadelphia, Pa.
89671	do	Georgia Pine	118	112	1883	Brooklyn, N. Y.	New York, N. Y.
89653	Canal boat	Georgie	86	82	1883	Whitehall, N. Y.	Albany, N. Y.
89316	Barge	Geraldine Schuyler	290	290	1863	Coxsackie, N. Y.	New York, N. Y.
89693	do	Gertrude	126	119	1882	Scranton, Miss.	Galveston, Tex.
89724	do	Gertrude Reilly	300	300	1898	Rondout, N. Y.	New York, N. Y.
85094	do	Gideon Lee	93	89	1836	Malden, N. Y.	Galveston, Tex.

UNRIGGED MERCHANT VESSELS OF THE UNITED STATES—Continued.

Official No.	Class.	Name of vessel.	Gross tonnage.	Net tonnage.	When built.	Where built.	Home port (where permanent document issues).
39684	Canal boat	Gilbert Seamen	94	90	1890	Fort Ann, N. Y.	Plattsburg, N. Y.
39650	do	Gilbert F. Perry	102	97	1883	Champlain, N. Y.	Do.
39719	Scow	Gill	92	92	1898	Seattle, Wash.	Seattle, Wash.
39627	Barge	Gipsy	18	11	1879	Newburyport, Mass.	Newburyport, Mass.
39708	do	Gladiolus	405	405	1897	Elkton, Md.	Philadelphia, Pa.
39700	do	Glenola	135	135	1891	Advocate, Nova Scotia.	New York, N. Y.
39705	do	Glenrichie	128	128			Do.
39664	do	Glenwood	195	188	1887	Brooklyn, N. Y.	Do.
39645	Scow	Gloucester	133	127	1881	do	Do.
39659	Barge	Good Friday	184	177	1884	Communipaw, N. J.	Do.
39661	do	Good Hope	107	101	1887	Brooklyn, N. Y.	Do.
39662	Scow	Good Luck	108	102	1887	do	Do.
39649	Flat	Gopher	20	19	1883	Mobile, Ala.	Mobile, Ala.
39713	Barge	Gordon	236	222	1896	Noank, Conn.	Philadelphia, Pa.
39675	Canal boat	Governor Hill	97	92	1889	Whitehall, N. Y.	Plattsburg, N. Y.
39723	do	Grace	143	143	1898	do	New York, N. Y.
39678	do	Grace Goodrow	92	87	1889	Champlain, N. Y.	Plattsburg, N. Y.
39550	Barge	Grace E. Williams	175	166	1873	Hartford, Conn.	Hartford, Conn.
39711	Canal boat	Gracie and Leo	107	102	1890	Whitehall, N. Y.	Plattsburg, N. Y.
39726	Barge	Grayville	21	21	1899	Grayville, Ill.	Evansville, Ind.
39731	do	Grandview	115	115	1896	Leavenworth, Ind.	Do.
39320	do	Greenbush	254	254	1855	New Baltimore, N. Y.	New York, N. Y.
85916	do	Grey Oak	290	277	1885	Bayfield, Wis.	Buffalo, N. Y.
39629	do	Gunhilda	478	478	1880	Brooklyn, N. Y.	New York, N. Y.
39655	Canal boat	Gussie D. Biglow	103	98	1884	Champlain, N. Y.	Plattsburg, N. Y.
39729	Barge	Guttenberg	11	11	1899	Guttenberg, Iowa	Dubuque, Iowa
39714	Scow	Guy	144	144	1898	Perth Amboy, N. J.	New York, N. Y.
39718	do	Guy	5	5	1896	Anacortes, Wash.	Port Townsend, Wash.
39715	Canal boat	Guy Jones	124	124	1894	Tonawanda, N. Y.	Oswego, N. Y.
39667	Barge	Gypsy	124	117	1887	Sayreville, N. J.	Perth Amboy, N. J.
H.							
42695	Scow	H	266	266	1881	Noank, Conn.	New York, N. Y.
42803	do	H	24	24	1896	Richardson, Wash.	Port Townsend, Wash.
42813	do	H No. 1	26	26	1899	Anacortes, Wash.	Do.
42660	Canal boat	H Bookwood	133	126	1870	Fulton, N. Y.	Oswego, N. Y.
42753	do	H A. Bowden	75	72	1893	Glens Falls, N. Y.	Albany, N. Y.
42757	Barge	H A. Jones	261	261	1896	Lake Charles, La.	Galveston, Tex.
42687	do	H B. Freeman	389	389	1883	Jersey City, N. J.	New York, N. Y.
42680	do	H B. Slavin	429	407	1884	Brooklyn, N. Y.	Do.
42723	do	H C. Millard	101	96	1890	Champlain, N. Y.	Plattsburg, N. Y.
42673	do	H E. Dagwell	107	101	1883	Schuylerville, N. Y.	Do.
42767	do	H E. Meeker	129	129	1890	Fort Edward, N. Y.	New York, N. Y.
42729	do	H E. Miller	124	118	1888	Tonawanda, N. Y.	Buffalo, N. Y.
42750	do	H F. Allen	280	280	1893	South Roudont, N. Y.	New York, N. Y.
95284	do	H F. Church	326	309	1874	Trenton, Mich.	Port Huron, Mich.
42709	do	H F. Hallett	850	844	1889	New Haven, Conn.	New Haven, Conn.
42651	Canal boat	H G. Craig	61	61	1871	Fort Miller, N. Y.	Albany, N. Y.
42551	Barge	H J. Bean	633	611	1873	Portland, Conn.	New York, N. Y.
11398	do	H L. Routh	78	62	1863	Madison, Conn.	New York, N. Y.
42693	Canal boat	H M. Kinnie	127	120	1880	Buffalo, N. Y.	Do.
42054	do	H N. Dickinson	76	76	1863	Whitehall, N. Y.	Hartford, Conn.
11199	Barge	H P. Baldwin	495	470	1866	Detroit, Mich.	Cleveland, Ohio.
42700	do	H R. Heath	831	822	1888	New Haven, Conn.	New Haven, Conn.
42674	Canal boat	H R. Watt	105	99	1883	Whitehall, N. Y.	Plattsburg, N. Y.
42647	do	H W. Clark	110	105	1873	do	Do.
42784	Canal boat	H Guest & Son	134	134	1894	Durhamville, N. Y.	Buffalo, N. Y.
42779	Barge	H B. and B. No. 1	184	184	1891	Toledo, Ohio	Do.
42780	do	H B. and B. No. 2	183	183	1891	do	Do.
42781	do	H B. and B. No. 3	193	193	1891	do	Do.
42782	do	H B. and B. No. 4	813	312	1893	Ashtabula, Ohio	Do.
42786	do	H B. and B. No. 5	177	177	1898	Buffalo, N. Y.	Do.
42790	do	H B. and B. No. 6	178	178	1898	do	Do.
42791	do	H B. and B. No. 7	215	215	1898	do	Do.
42792	do	H B. and B. No. 8	263	263	1898	do	Do.
42788	do	H B. and B. No. 9	186	186	1898	do	Do.
42785	do	H B. and B. No. 10	186	186	1898	do	Do.
42786	do	H B. and B. No. 11	186	186	1898	do	Do.
42788	do	H B. and B. No. 12	186	186	1898	do	Do.
42800	do	H B. and B. No. 13	854	854	1899	do	Do.
42614	do	H B. and B. No. 15	330	330	1893	Wilmington, Del.	Do.
42787	do	H B. and B. No. 17	330	330	1893	do	Do.
42786	do	H B. and B. No. 18	38	38	1897	Syracuse, N. Y.	Do.
42818	do	H B. and B. No. 19	32	32	1880	do	Do.
42819	do	H and N. Y. T. Co. No. 1	243	231	1882	Hartford, Conn.	Hartford, Conn.
42666	do	H and N. Y. T. Co. No. 2	270	258	1882	do	Do.
42671	do	H and N. Y. T. Co. No. 3	213	202	1883	do	Do.

¹ Formerly British schooner Glenola.

UNBIGGED MERCHANT VESSELS OF THE UNITED STATES—Continued.

Official No.	Class.	Name of vessel.	Gross tonnage.	Net tonnage.	When built.	Where built.	Home port (where permanent document issues).
42708	Barge	H. and N. Y. T. Co. No. 4	369	351	1889	Hartford, Conn	Hartford, Conn.
42720	do	H. and N. Y. T. Co. No. 5	513	488	1890	do	Do.
42727	do	H. and N. Y. T. Co. No. 6	510	487	1891	do	Do.
42728	do	H. and N. Y. T. Co. No. 7	518	498	1891	Gildersleeve, Conn	Do.
42733	do	H. and N. Y. T. Co. No. 8	526	500	1892	do	Do.
42737	do	H. and N. Y. T. Co. No. 9	66	63	1893	Hartford, Conn	Do.
42752	do	H. and N. Y. T. Co. No. 10	525	499	1896	Gildersleeve, Conn	Do.
42764	do	H. and N. Y. T. Co. No. 11	575	542	1896	do	Do.
42785	do	H. and N. Y. T. Co. No. 14	301	247	1898	Hartford, Conn	Do.
42804	do	Halcyon	63	62	1898	Alexandria Bay, N. Y.	Cape Vincent, N. Y.
42755	do	Hannah	245	245	1896	Scranton, Miss	Galveston, Tex.
42769	do	Hannah McLain	264	264	1896	Perth Amboy, N. J.	New York, N. Y.
42760	do	Hannibel	259	259	1890	Port Richmond, N. Y.	Do.
42762	do	Hanover	140	123	1896	South Amboy, N. J.	Do.
96041	do	Harbor Transportation No. 1	41	39	1890	Newport, R. I.	Newport, R. I.
42701	Canal boat	Harkins	106	101	1883	Chester, Pa.	New York, N. Y.
42751	Barge	Harriet Johnson	117	112	1895	Brooklyn, N. Y.	Do.
42285	do	Harriet E. Winne	396	367	1864	Milton, N. Y.	Albany, N. Y.
42748	do	Harrington	144	135	1895	Brooklyn, N. Y.	New York, N. Y.
42684	do	Harrisburg	123	117	1881	do	Do.
42758	Canal boat	Harrisburg	168	168	1882	Lewisburg, Pa.	Do.
42698	Barge	Harrison	185	157	1887	Elizabethport, N. J.	Do.
42710	do	Harrison	281	273	1889	Hoboken, N. J.	Do.
42741	do	Harrison	312	312	1893	Orange, Tex.	Galveston, Tex.
42712	do	Harry	59	59	1886	Beef Slough, Wis	La Crosse, Wis.
42743	do	Harry	44	44	1894	Dubuque, Iowa	Burlington, Iowa
42770	do	Harry	200	200	1891	Rondout, N. Y.	New York, N. Y.
42817	Scow	Harry	5	5	1896	Anacortes, Wash	Port Townsend, Wash.
42811	Barge	Harry F.	151	123	1899	Brooklyn, N. Y.	New York, N. Y.
42745	do	Harry T.	135	135	1894	Leclaire, Iowa	La Crosse, Wis.
42747	do	Harry Larkins	79	79	1894	Buffalo, N. Y.	Buffalo, N. Y.
42658	Canal boat	Harry Norton	99	94	1876	Whitehall, N. Y.	Albany, N. Y.
42763	Barge	Harry A. Wheeler	253	253	1891	South Rondout, N. Y.	New York, N. Y.
42768	do	Harry E. Meeker	273	273	1893	do	Do.
42783	do	Harry L. Joyce	165	165	1895	do	Do.
42785	do	Harry M. Lane	251	251	1903	do	Do.
42802	Canal boat	Harry S. Orr	115	114	1892	Tonawanda, N. Y.	Albany, N. Y.
42707	Barge	Harry and Willie Cahill	167	161	1889	Landingville, Pa.	Perth Amboy, N. J.
42720	do	Harsimus	160	153	1891	Port Richmond, N. Y.	New York, N. Y.
42879	Canal boat	Hartford	89	85	1875	Fort Miller, N. Y.	Plattsburg, N. Y.
42734	Scow	Hartford Dredging Co. No. 2	141	134	1880	Hartford, Conn	Hartford, Conn.
42735	do	Hartford Dredging Co. No. 3	191	182	1884	Brooklyn, N. Y.	Do.
42181	Barge	Harvest Home	177	168	1863	Malden, N. Y.	New York, N. Y.
42184	do	Harvest Queen	275	261	1857	Coxsackie, N. Y.	Albany, N. Y.
42714	do	Hastings	406	394	1890	Brooklyn, N. Y.	New York, N. Y.
95676	do	Hattie	84	84	1882	Scranton, Miss	Galveston, Tex.
42076	Canal boat	Hattie L.	62	62	1866	Whitehall, N. Y.	Plattsburg, N. Y.
42799	Barge	Hattie Bell	78	78	1894	Leavenworth, Ind	Evansville, Ind.
42816	do	Hattie May	16	16	1896	Cincinnati, Ohio	Do.
42806	do	Havana	139	130	1898	Pensacola, Fla.	New York, N. Y.
42810	do	Haverstraw	105	105	1899	Weehawken, N. J.	Do.
42815	do	Hawesville	71	71	1899	Hawesville, Ky	Evansville, Ind.
42341	do	Helen	292	292	1868	Camden, N. J.	Philadelphia, Pa.
42724	do	Helen	161	153	1891	Rockyhill, Conn	Hartford, Conn.
42771	do	Helen	122	93	1897	Eddyville, N. Y.	New York, N. Y.
42805	do	Helen	122	85	1898	Slightsburg, N. Y.	Do.
11509	do	Helen McLeod	69	60	1845	Belfast, Me	Do.
42740	do	Helen F. Robins	153	145	1887	do	Do.
42821	do	Helen C. Juilliard	766	768	1899	do	Do.
11529	do	Henrietta	117	111	1865	Hamburg, Pa.	Perth Amboy, N. J.
42565	do	Henrietta	113	108	1874	Brooklyn, N. Y.	Do.
11887	do	Henry	57	54	1850	Portland, Conn	New York, N. Y.
42736	Scow	Henry Bell	269	260	1893	Perth Amboy, N. J.	Perth Amboy, N. J.
42583	Canal boat	Henry Hoyle	104	98	1875	Champlain, N. Y.	Albany, N. Y.
42758	Barge	Henry O'Donnell	182	182	1888	Landingville, Pa.	New York, N. Y.
42705	Canal boat	Henry Shovah	100	95	1889	Whitehall, N. Y.	Plattsburg, N. Y.
42173	Barge	Henry Suydam	401	401	1846	New York, N. Y.	New York, N. Y.
42686	do	Henry C. Adams	213	206	1883	Philadelphia, Pa.	Do.
42649	Canal boat	Henry E. Devenny	125	125	1873	Landingville, Pa.	Do.
42688	Barge	Henry E. Du Bois	116	110	1886	Brooklyn, N. Y.	Do.
42658	Canal boat	Henry G. Noel	99	94	1881	Westhaven, Vt	Plattsburg, N. Y.
42658	Barge	Henry J. Devenny	422	409	1880	Philadelphia, Pa.	Fall River, Mass.
42567	Canal boat	Henry K. Van Dusen	142	142	1874	Unionville, Pa.	New York, N. Y.
42659	do	Henry M. Finch	96	92	1881	Whitehall, N. Y.	Plattsburg, N. Y.
42677	Barge	Henry W. Berwind	135	130	1882	Rondout, N. Y.	New York, N. Y.
42746	do	Henry W. Thomas	150	143	1884	do	Do.
42766	do	Henry W. Tyler	238	238	1889	South Rondout, N. Y.	Do.

U. S. Q. M. D., July 18, 1898.

UNRIGGED MERCHANT VESSELS OF THE UNITED STATES—Continued.

Official No.	Class.	Name of vessel.	Gross tonnage.	Net tonnage.	When built.	Where built.	Home port (where permanent document issues).
42332	Canal boat	Henry and Sabin	57	57	1869	Westhaven, Vt	Plattsburg, N. Y.
42554	do	Herbert Phelps	98	93	1873	Fort Ann, N. Y.	Do.
42743	Barge	Hercules	149	141	1894	Brooklyn, N. Y.	New York, N. Y.
42794	do	Hercules	82	82	1895	Orange, Tex.	Lake Charles, La.
42807	do	Hercules	60	60	1894	St. Joe, Miss.	Memphis, Tenn.
42719	do	Herkimer	196	186	1890	Elkton, Md.	New York, N. Y.
42679	Canal boat	Hicks and Clark	104	99	1884	Fort Ann, N. Y.	Plattsburg, N. Y.
42691	Barge	Highland	211	204	1887	Elizabethport, N. J.	New York, N. Y.
42738	do	Hilda	150	142	1893	Brooklyn, N. Y.	Do.
42663	do	Hindoo	371	365	1881	do	Do.
42744	Canal boat	Hiram	106	101	1880	Lockport, N. Y.	Plattsburg, N. Y.
42672	do	Hiram Filkins	129	122	1875	Ithaca, N. Y.	New York, N. Y.
42732	do	Holly	219	212	1892	Elkton, Md.	Do.
42630	Barge	Homer	144	144	1873	Pittsburg, Pa.	St. Louis, Mo.
42820	do	Homer J.	11	11	1898	Quincy, Ill.	Rock Island, Ill.
42698	Canal boat	Homer K. Martin	96	91	1888	Whitehall, N. Y.	Plattsburg, N. Y.
42749	do	Hon. Edward Wemple	116	110	1888	Durhamville, N. Y.	Oswego, N. Y.
42564	Barge	Honesdale	277	264	1874	Rondout, N. Y.	New York, N. Y.
42657	do	Hope	172	166	1880	Portsmouth, Va.	Do.
42704	do	Hope	100	100	1887	Astoria, N. Y.	Do.
42754	do	Hopfield	87	87	1896	Hopfield, Ark.	Memphis, Tenn.
42511	do	Horace F.	149	145	1872	Wilmington, Del.	New York, N. Y.
42667	do	Horace Jackson	153	148	1881	Pottsville, Pa.	Do.
42668	Canal boat	Horace Sawyer	123	123	1882	Northumberland, N. Y.	Albany, N. Y.
42385	Barge	Horace B. Newton	148	140	1868	New Baltimore, N. Y.	Do.
42556	Canal boat	Hosley and Doran	125	125	1873	Durhamville, N. Y.	Oswego, N. Y.
42801	Barge	Hot Time	68	68	1898	Rock Island, Ill.	Rock Island, Ill.
42806	do	Houston	24	24	1896	Frankfort, Ky.	Evansville, Ind.
42731	do	Houtzdale	159	152	1891	Port Richmond, N. Y.	New York, N. Y.
11637	do	Hudson	72	68	1836	Norwich, Conn.	Do.
42175	do	Hudson	420	409	1862	Brooklyn, N. Y.	Do.
42457	do	Hudson	198	188	1871	Chester, Pa.	Perth Amboy, N. J.
42718	do	Hudson	450	436	1890	Brooklyn, N. Y.	New York, N. Y.
95091	do	Hudson	673	673	1867	Bucksport, Me.	Providence, R. I.
42759	do	Hudson	227	227	1895	South Rondout, N. Y.	New York, N. Y.
42809	Canal boat	Hudson	100	95	1897	Whitehall, N. Y.	Plattsburg, N. Y.
42361	Barge	Hudson River	130	123	1867	Newburg, N. Y.	New York, N. Y.
42713	do	Hugh	59	59	1886	Beef Slough, Wis.	La Crosse, Wis.
42761	do	Hugh O'Donnell	156	156	1880	Reading, Pa.	New York, N. Y.
42774	do	Hughes Bros. and Bangs No. 18	546	541	1897	Noank, Conn.	Stonington, Conn.
42775	do	Hughes Bros. and Bangs No. 20	546	541	1897	do	Do.
42776	do	Hughes Bros. and Bangs No. 22	546	541	1897	do	Do.
42777	do	Hughes Bros. and Bangs No. 24	546	541	1897	do	Do.
42778	do	Hughes Bros. and Bangs No. 26	546	541	1897	do	Do.
42797	do	Hugh McAllister	265	265	1898	Henderson, Ky.	Evansville, Ind.
42772	do	Hugo	6	6	1891	Hermann, Mo.	St. Louis, Mo.
42796	Scow	Hugo	132	132	1898	Perth Amboy, N. J.	Perth Amboy, N. J.
42665	Barge	Huntingdon	135	128	1881	Brooklyn, N. Y.	New York, N. Y.
42739	do	Huron	210	200	1893	Detroit, Mich.	Cleveland, Ohio.
42812	do	Hurry Up	200	200	1899	Rondout, N. Y.	New York, N. Y.
42692	do	Hyde Park	373	362	1887	Elizabethport, N. J.	Do.
I.							
44295	Scow	I	272	272	1881	Noank, Conn.	New York, N. Y.
44311	Barge	I. H. Dahlman	188	188	1886	Astoria, N. Y.	Do.
44280	Canal boat	I. L. Rush	108	102	1881	Fort Ann, N. Y.	Plattsburg, N. Y.
45710	Barge	I. Townsend Burden	229	218	1866	New Baltimore, N. Y.	Albany, N. Y.
44154	do	Ianthe	286	272	1868	Wilmington, Del.	Philadelphia, Pa.
44307	do	Ice King	209	209	1888	Detroit, Mich.	Detroit, Mich.
44308	do	Ice Queen	209	209	1888	do	Do.
44310	do	Ida	49	49	1893	La Crosse, Wis.	La Crosse, Wis.
44320	do	Ida	130	130	1898	Brooklyn, N. Y.	New York, N. Y.
44316	do	Ida B.	156	156	1898	do	Do.
44324	do	Ida Belle	26	26	1895	Evansville, Ind.	Evansville, Ind.
100096	do	Ida Palmer	79	75	1873	City Island, N. Y.	Bridgeport, Conn.
44304	do	Ida L. Maus	334	319	1890	Wilmington, Del.	Philadelphia, Pa.
44288	do	Ideal	182	182	1882	Brooklyn, N. Y.	New York, N. Y.
44309	House boat	Idler	72	68	1893	Alexandria Bay, N. Y.	Cape Vincent, N. Y.
44315	Barge	Idler	207	207	1897	Clinton, Iowa	Rock Island, Ill.
44301	House boat	Ike	36	36	1889	Louisville, N. Y.	Ogdensburg, N. Y.
44305	Barge	Illion	137	130	1890	South Rondout, N. Y.	New York, N. Y.
44235	do	Illinois	548	548	1873	Brooklyn, N. Y.	Do.
44325	do	Illinois	26	26	1899	Mount Carmel, Ill.	Evansville, Ind.
44319	Scow	Ilwaco	12	12	1898	Fairhaven, Wash.	Port Townsend, Wash.
44289	Barge	Imperial	172	172	1883	Brooklyn, N. Y.	New York, N. Y.
44313	do	Import	184	184	1896	do	Do.
44300	do	Independent	2,253	2,230	1889	Bath, Me.	Bath, Me.
44321	do	Independent	182	182	1898	Wilmington, Del.	New York, N. Y.

UNRIGGED MERCHANT VESSELS OF THE UNITED STATES—Continued.

Official No.	Class.	Name of vessel.	Gross tonnage.	Net tonnage.	When built.	Where built.	Home port (where permanent document issues).
44317	Barge	Indian	253	253	1897	South Rondout, N. Y.	Perth Amboy, N. J.
44327	do	Indians	531	531	1873	Brooklyn, N. Y.	New York, N. Y.
44327	do	Indianapolis Aquatic Club	207	207	1899	Indianapolis, Ind.	Evansville, Ind.
44318	do	Industry	357	357	1898	Brooklyn, N. Y.	New York, N. Y.
44287	Canal boat	Ino	81	76	1882	do	Do.
44036	Barge	Ino	130	123	1863	Gibraltar, Mich.	Port Huron, Mich.
44326	do	Intrepid	158	158	1899	Brooklyn, N. Y.	New York, N. Y.
44293	do	Inwood	370	358	1887	do	Do.
10085	do	Ioaco	198	198	1873	Alabaaster, Mich.	Cleveland, Ohio.
12166	do	Iowa	96	92	1848	Malden, N. Y.	New York, N. Y.
44170	do	Iowa	235	223	1847	Coxsackie, N. Y.	Do.
44236	do	Icwa	914	914	1873	Brooklyn, N. Y.	Do.
44303	Canal boat	Ira Betts	145	137	1881	Phoenix, N. Y.	Oawego, N. Y.
44171	Barge	Ira A. Allen	199	189	1866	New Baltimore, N. Y.	Albany, N. Y.
44222	do	Ira C. Whiting	165	157	1872	do	Do.
44287	Canal boat	Ira D. Esmond	93	88	1877	Fort Miller, N. Y.	Do.
44284	Barge	Irene	246	234	1881	Rockyhill, Conn.	Hartford, Conn.
44312	do	Irmaita Kellers	278	278	1895	South Rondout, N. Y.	New York, N. Y.
44205	do	Iron Range	700	700	1877	Pittsburg, Pa.	Pittsburg, Pa.
44314	Scow	Iron Range	170	170	1882	Bay City, Mich.	Duluth, Minn.
44308	Barge	Iron Side	138	131	1891	Rondout, N. Y.	New York, N. Y.
44294	do	Irvington	198	189	1887	Brooklyn, N. Y.	Do.
44225	Canal boat	Irwin and Sloan	119	119	1872	Phoenix, N. Y.	Oawego, N. Y.
12044	Barge	Isaac Anderson	109	103	1854	Bristol, Pa.	Bridgeport, Conn.
44275	Canal boat	Isaac Pettit	97	92	1874	Fort Miller, N. Y.	Albany, N. Y.
44140	Barge	Isaac C. Ogden	215	205	1862	New Baltimore, N. Y.	Do.
44285	Canal boat	Isaac M. Guy	103	98	1883	Whitehall, N. Y.	New York, N. Y.
10034	Barge	Isabel	54	51	1872	Hampden, Me.	Do.
44297	do	Isolin	248	237	1887	Elizabethport, N. J.	Do.
12141	do	Island Home	288	288	1855	Greenpoint, N. Y.	Providence, R. I.
44322	do	Island Queen No. 1	171	171	1897	Millwood, W. Va.	Evansville, Ind.
44323	do	Island Queen No. 2	159	159	1898	Crede, W. Va.	Do.
105182	do	Israel W. Durham	329	323	1872	Camden, N. J.	Philadelphia, Pa.
J.							
46430	Barge	J. K.	265	265	1890	Lake Charles, La.	Galveston, Tex.
46414	do	J. Hilles	295	285	1890	Washington, N. C.	Philadelphia, Pa.
46411	Canal boat	J. A. Black	125	119	1889	Lockport, N. Y.	Bridgeport, Conn.
46347	Scow	J. A. Bonker No. 8	96	91	1867	New Brunswick, N. J.	New York, N. Y.
46351	do	J. A. Bonker No. 13	120	114	1869	do	Do.
46059	do	J. A. Bonker No. 14	78	78	1872	Brooklyn, N. Y.	Do.
46352	do	J. A. Bonker No. 15	124	118	1870	New Brunswick, N. J.	Do.
46353	do	J. A. Bonker No. 16	123	116	1871	do	Do.
46354	do	J. A. Bonker No. 18	107	101	1871	do	Do.
45979	do	J. A. Bonker No. 20	107	101	1871	Rondout, N. Y.	Do.
46128	do	J. A. Bonker No. 25	149	149	1873	do	Do.
46355	do	J. A. Bonker No. 35	121	115	1882	New Brunswick, N. J.	Do.
46356	do	J. A. Bonker No. 36	139	132	1882	do	Do.
46357	Barge	J. A. Bonker No. 37	156	148	1882	do	Do.
46158	Scow	J. A. Bonker No. 38	159	151	1883	do	Do.
46359	do	J. A. Bonker No. 39	162	154	1883	do	Do.
46412	Barge	J. A. Bonker No. 40	96	92	1884	Brooklyn, N. Y.	Do.
46413	do	J. A. Bonker No. 41	177	169	1880	do	Do.
45675	Canal boat	J. A. Burr	122	116	1887	Drake Landing, N. Y.	Do.
46445	Barge	J. A. Hyland	268	256	1892	Fort Richmond, N. Y.	Do.
46320	Canal boat	J. A. Montgomery	109	104	1882	Fort Ann, N. Y.	Plattsburg, N. Y.
46324	Barge	J. A. O'Neill	270	270	1899	Brooklyn, N. Y.	New York, N. Y.
46324	Canal boat	J. B. Allore	106	100	1881	Champlain, N. Y.	Plattsburg, N. Y.
46462	Barge	J. B. Noyes	386	383	1883	Manitowoc, Wis.	Duluth, Minn.
46331	Canal boat	J. C. Dolby	101	96	1883	Champlain, N. Y.	Plattsburg, N. Y.
46290	do	J. C. Hutchinson	136	129	1880	Phoenix, N. Y.	Do.
46133	do	J. C. Russell	109	109	1862	Lockport, N. Y.	Albany, N. Y.
46408	Barge	J. C. Strong	32	31	1882	Mobile, Ala.	Mobile, Ala.
46286	Canal boat	J. D. Culver	94	89	1881	Whitehall, N. Y.	Plattsburg, N. Y.
46433	do	J. D. Lafayette	107	101	1889	Northumberland, N. Y.	Albany, N. Y.
46489	Scow	J. D. McFadden	74	74	1892	Duluth, Minn.	Duluth, Minn.
46437	Barge	J. E. Vankirk	139	132	1891	Philadelphia, Pa.	Philadelphia, Pa.
46386	Canal boat	J. G. Hinde	100	95	1888	Fort Edward, N. Y.	Albany, N. Y.
46265	do	J. G. Sanders	124	118	1879	Champlain, N. Y.	Do.
44492	Barge	J. H. Manning	246	246	1897	South Rondout, N. Y.	New York, N. Y.
46298	Canal boat	J. H. Meeker	125	118	1881	Waterford, N. Y.	Plattsburg, N. Y.
46255	do	J. H. Sanders	106	101	1878	Fort Miller, N. Y.	Do.
46183	do	J. H. Sullivan	89	84	1875	do	Do.
46228	do	J. J. Campbell	108	102	1878	Whitehall, N. Y.	Do.
46494	Barge	J. K. Sullivan	101	101	1898	Newport, R. I.	Newport, R. I.
46464	Canal boat	J. L. Millard	171	166	1895	Westhaven, Conn.	Albany, N. Y.
46242	Barge	J. L. Miner	137	137	1878	Detroit, Mich.	Detroit, Mich.
46473	Canal boat	J. L. Mott, jr	130	130	1887	Ithaca, N. Y.	New York, N. Y.

¹ Formerly st. p. Agnes.

UNRIGGED MERCHANT VESSELS OF THE UNITED STATES—Continued.

Official No.	Class.	Name of vessel.	Gross tonnage.	Net tonnage.	When built.	Where built.	Home port (where permanent document issues).
45551	Barge	J. L. Ogden	173	164	1864	Poughkeepsie, N. Y.	New York, N. Y.
46386	Canal boat	J. L. Prouty	195	99	1886	Fort Edward, N. Y.	Plattsburg, N. Y.
115733	Barge	J. M. Gusky	301	301	1880	Cincinnati, Ohio	Pittsburg, Pa.
75310	do	J. M. Todd	194	184	1871	Boston, Mass.	Calais, Me.
46144	Canal boat	J. P. Tyler	108	103	1876	Whitehall, N. Y.	Plattsburg, N. Y.
45537	Barge	J. R. Baldwin	267	267	1884	New Baltimore, N. Y.	Albany, N. Y.
45712	do	J. R. Coleman	177	168	1883	West Troy, N. Y.	Do.
46362	Canal boat	J. R. Vanderwarker	111	106	1884	Schuylersville, N. Y.	Do.
46505	Barge	J. T. Clark	164	164	1898	Detroit, Mich.	Detroit, Mich.
45092	do	J. U. Porter	149	142	1868	Black River, Ohio	Buffalo, N. Y.
46285	Canal boat	J. W. Dunham	107	101	1888	Larrabee Point, Vt.	Plattsburg, N. Y.
45713	Barge	J. W. Freeman	314	302	1853	Athens, N. Y.	New York, N. Y.
45715	do	J. W. Mackey	229	218	1866	New Baltimore, N. Y.	Albany, N. Y.
46466	do	J. W. Thomas, jr.	187	187	1896	Chattanooga, Tenn.	St. Louis, Mo.
13402	do	J. W. Vannaman	390	390	1863	Mauricetown, N. J.	New York, N. Y.
46366	do	J. V. S. Edwards	412	412	1884	Jersey City, N. J.	Do.
46367	do	J. W. A. Albertson	150	143	1881	Caldwell, N. Y.	Do.
46291	Canal boat	J. Sanford Potter	95	90	1881	Fort Edward, N. Y.	Plattsburg, N. Y.
46262	do	J. F. and E. Fountain	114	108	1879	Dunham Basin, N. Y.	Do.
46282	do	J. and J. Miller	98	93	1881	Whitehall, N. Y.	Albany, N. Y.
46452	Barge	Jaakson	310	310	1893	Orange, Tex.	Galveston, Tex.
46277	Scow	Jack	105	100	1880	Brooklyn, N. Y.	New York, N. Y.
46500	do	Jack	12	12	1897	Blaine, Wash.	Port Townsend, Wash.
46379	Barge	Jacob Dahlman	87	83	1887	Astoria, N. Y.	New York, N. Y.
45090	do	Jacob Durjee	148	141	1853	New York, N. Y.	Bridgeport, Conn.
46332	Canal boat	Jacob Rice	103	98	1883	Fort Edward, N. Y.	Albany, N. Y.
46498	do	James Adams	95	91	1897	Whitehall, N. Y.	Plattsburg, N. Y.
46267	do	James Averill, jr.	116	110	1879	Champlain, N. Y.	Do.
45639	Barge	James Cogswell	134	134	1853	Hoboken, N. J.	Albany, N. Y.
46288	Canal boat	James Comfort	112	107	1881	Fort Ann, N. Y.	Plattsburg, N. Y.
45392	Barge	James Cottingham	191	181	1867	Newark, N. J.	New York, N. Y.
46135	Canal boat	James Dunn	103	98	1875	Whitehall, N. Y.	Albany, N. Y.
46384	do	James Gordon	123	117	1887	do	Plattsburg, N. Y.
46261	do	James Hillis	110	110	1874	Kingston, N. Y.	Albany, N. Y.
46184	Barge	James Howard	218	218	1877	Jeffersonville, Ind.	Galveston, Tex.
77200	do	James Hughes	519	519	1895	Perth Amboy, N. J.	Perth Amboy, N. J.
46012	Canal boat	James Hurley	122	116	1872	Landingville, Pa.	Bridgeport, Conn.
46519	Barge	James Kralf	153	131	1899	Brooklyn, N. Y.	New York, N. Y.
46275	do	James McMahon	144	137	1880	City Island, N. Y.	Philadelphia, Pa.
46325	Canal boat	James Moir	99	94	1884	Champlain, N. Y.	Plattsburg, N. Y.
45708	Barge	James Moncrief	153	146	1853	Nyaak, N. Y.	Albany, N. Y.
45708	do	James Murray	197	187	1865	New Baltimore, N. Y.	Do.
46392	Canal boat	James Nolan	105	99	1888	Schuylersville, N. Y.	Do.
45530	do	James Norton	100	100	1853	Reading, Pa.	Do.
46395	do	James O' Cain	102	97	1889	Whitehall, N. Y.	Plattsburg, N. Y.
46438	do	James Ryan	105	100	1880	Tonawanda, N. Y.	New York, N. Y.
46453	Barge	James Shevlin	337	327	1893	Rondout, N. Y.	Do.
46254	Canal boat	James Singleton	99	94	1878	Dunhams Basin, N. Y.	Albany, N. Y.
46443	do	James Storen	112	107	1892	Fort Ann, N. Y.	Do.
46093	do	James D. Burroughs	107	102	1874	Whitehall, N. Y.	Plattsburg, N. Y.
46273	Barge	James D. Spraker	397	397	1880	Brooklyn, N. Y.	New York, N. Y.
46066	do	James E. English	285	271	1873	New Baltimore, N. Y.	Albany, N. Y.
46278	do	James E. Mulholland	239	228	1880	Wilmington, Del.	New York, N. Y.
46270	Canal boat	James G. Blaine	92	88	1880	Larrabee Point, Vt.	Plattsburg, N. Y.
46287	do	James H. Robinson	97	92	1881	Fort Edward, N. Y.	Do.
46399	do	James H. Root, jr.	121	116	1889	Schuylersville, N. Y.	Albany, N. Y.
46435	do	James H. Quinn	122	116	1891	Whitehall, N. Y.	Plattsburg, N. Y.
13063	Barge	James L. Overton	36	37	1866	Astoria, N. Y.	New York, N. Y.
46371	Canal boat	James L. Ross	102	97	1887	Moses Kill, N. Y.	Plattsburg, N. Y.
46416	do	James M. Barrett	112	106	1890	Whitehall, N. Y.	Do.
46188	do	James P. Buck	91	86	1875	Dunhams Basin, N. Y.	Do.
46320	Barge	James S. Nolan	250	250	1899	Jersey City, N. J.	New York, N. Y.
46509	do	James S. Yount	62	62	1893	Evansville, Ind.	Evansville, Ind.
46471	do	James T. Easton	270	270	1895	Elkton, Md.	Perth Amboy, N. J.
46305	Canal boat	James W. Burleigh	98	94	1882	Ticonderoga, N. Y.	Plattsburg, N. Y.
46398	do	James W. Smith	103	98	1889	Moses Kill, N. Y.	Albany, N. Y.
46507	Scow	Jane	10	10	1896	Anacortes, Wash.	Port Townsend, Wash.
75027	Barge	Jane Grant	98	98	1842	Athens, N. Y.	New York, N. Y.
46139	do	Jane A. Robinson	188	179	1861	New Baltimore, N. Y.	Albany, N. Y.
46311	do	January	156	151	1881	Madison, Conn.	New York, N. Y.
46328	Scow	Jasper Murphy	153	145	1884	Brooklyn, N. Y.	Do.
12034	Barge	Jeanette	67	64	1856	Essex, Mass.	Do.
18111	do	Jeannie	103	98	1867	Newburg, N. Y.	Do.
46491	do	Jeff M	60	60	1891	Muscatine, Iowa	Rock Island, Ill.
46485	Canal boat	Jeff Collins	124	124	1880	West Troy, N. Y.	New York, N. Y.
46432	Barge	Jefferson	137	131	1890	Brooklyn, N. Y.	Do.
46446	do	Jefferson	271	271	1892	Lake Charles, La.	Galveston, Tex.
46138	do	Jemima Leonard	280	266	1873	New Baltimore, N. Y.	Albany, N. Y.

1 Formerly st. p. Silas P. Cole.

† Rebuilt.

UNRIGGED MERCHANT VESSELS OF THE UNITED STATES—Continued.

Official No.	Class.	Name of vessel.	Gross tonnage.	Net tonnage.	When built.	Where built.	Home port (where permanent document issues).
13072	Barge	Jennie	65	65	1854	Madison, Conn.	New York, N. Y.
46403	Canal boat	Jennie S	97	92	1889	Whitehall, N. Y.	Plattsburg, N. Y.
46493	Barge	Jennie Boice	123	123	1881	South Rondout, N. Y.	New York, N. Y.
45884	Canal boat	Jennie Gray	146	139	1868	Rochester, N. Y.	Do.
46472	do	Jennie Libby	114	114	1886	Jersey City, N. J.	Do.
46465	Barge	Jennie B. Tolar	128	128	1895	Brooklyn, N. Y.	Do.
78483	do	Jennie E. Marshall	187	177	1884	Bethel, Del.	Norfolk, Va.
75289	do	Jennie E. Simmons	224	224	1871	Camden, N. J.	New York, N. Y.
46402	do	Jennie and Florence Cahill	168	161	1899	Landingville, Pa.	Do.
13535	do	Jeremiah	251	229	1863	Seasport, Me.	New London, Conn.
46495	do	Jerry	416	408	1898	Ballard, Wash.	Seattle, Wash.
46481	do	Jersey	148	148	1886	Brooklyn, N. Y.	New York, N. Y.
46361	do	Jersey City	106	106	1880	Jersey City, N. J.	Do.
46304	Scow	Jesse	111	106	1880	New Albany, Ind.	St. Louis, Mo.
46302	Barge	Jessie	188	188	1862	Rondout, N. Y.	New York, N. Y.
46447	do	Jessie	148	141	1893	Whitehall, N. Y.	Do.
46482	Canal boat	Jessie Tyron	131	131	1895	Fairhaven, Wash.	Port Townsend, Wash.
46521	Scow	Jewell	13	13	1898	Port Blakeley, Wash.	Seattle, Wash.
77285	do	Jim	149	149	1889	Metropolis, Ill.	St. Louis, Mo.
46326	Barge	Jim Hazard	196	196	1884	Tonawanda, N. Y.	Buffalo, N. Y.
46488	Canal boat	Jimmie Follett	155	155	1897	West New Brighton, N. Y.	New York, N. Y.
46518	Barge	Jim an I Frank	275	275	1899	New Whatcom, Wash.	Port Townsend, Wash.
46513	Scow	John	8	8	1898	New York, N. Y.	New York, N. Y.
46523	Barge	John E.	247	247	1847	Hackensack, N. J.	Do.
12993	do	John Anderson	49	47	1846	Newburg, N. Y.	Do.
46468	do	John Babcock	149	149	1894	Whitehall, N. Y.	Do.
46279	Canal boat	John Barrett	127	127	1880	Beardstown, Ill.	Kansas City, Mo.
46111	Barge	John Boyd	78	78	1874	Oswego, N. Y.	Oswego, N. Y.
46436	Canal boat	John Brennan	111	106	1880	Washington, N. O.	New York, N. Y.
46309	Barge	John Christol	178	165	1882	Tonawanda, N. Y.	Oswego, N. Y.
46463	Canal boat	John Clune	118	112	1894	Tonawanda, N. Y.	Plattsburg, N. Y.
46319	do	John Clute	104	96	1882	Northumberland, N. Y.	Albany, N. Y.
46442	do	John Colamer, Jr	103	96	1882	Ithaca, N. Y.	New York, N. Y.
46099	Barge	John Crook	125	118	1871	Whitehall, N. Y.	Plattsburg, N. Y.
46396	Canal boat	John Davey	121	96	1889	do	Do.
46366	do	John Donaghy	99	94	1880	do	Albany, N. Y.
46388	do	John Egan, Jr	101	96	1888	Brooklyn, N. Y.	New York, N. Y.
46363	Barge	John Ericson	105	100	1885	Whitehall, N. Y.	Plattsburg, N. Y.
46515	Canal boat	John Gannon	103	96	1896	Philadelphia, Pa.	Baltimore, Md.
13177	Barge	John Gibson	191	191	1864	Brooklyn, N. Y.	New York, N. Y.
46338	Canal boat	John Kelly	176	167	1883	West Troy, N. Y.	Albany, N. Y.
46343	do	John McBain	92	87	1885	Landingville, Pa.	New York, N. Y.
46180	do	John McCaffrey	150	150	1884	Kingston, N. Y.	Do.
46475	Barge	John McDonald	143	143	1893	Brooklyn, N. Y.	Do.
46425	do	John McNally	158	152	1890	Landingville, Pa.	Do.
46476	Canal boat	John McWilliams	161	161	1876	New York, N. Y.	Do.
46270	Barge	John Mason	332	332	1833	Northumberland, N. Y.	Albany, N. Y.
46448	Canal boat	John Mfiner, Jr	117	111	1890	Hoboken, N. J.	New York, N. Y.
13963	Barge	John Neilson	344	327	1849	Whitehall, N. Y.	Plattsburg, N. Y.
46318	Canal boat	John O'Neill	103	98	1882	Somers Point, N. J.	Somers Point, N. J.
46424	Barge	John Townsend	48	46	1890	Fort Ann, N. Y.	Plattsburg, N. Y.
46377	Canal boat	John Tracey	107	102	1878	Fort Miller, N. Y.	Albany, N. Y.
46146	do	John Wagman	91	86	1874	Brooklyn, N. Y.	New York, N. Y.
46369	Barge	John Walsh	219	208	1880	Rondout, N. Y.	Do.
46477	do	John Wilson, sr	275	275	1893	do	Do.
45980	Scow	John A. Bouker No. 22	107	101	1871	Orwell, Vt.	Plattsburg, N. Y.
46400	Canal boat	John A. Howe	99	94	1889	North Bay, N. Y.	Oswego, N. Y.
46455	do	John B. Dixon	113	102	1880	Whitehall, N. Y.	Plattsburg, N. Y.
46428	do	John B. Fisk	110	105	1890	Champlain, N. Y.	Do.
46293	do	John B. McRea	113	106	1881	Ticonderoga, N. Y.	Do.
46342	do	John C. Thompson	101	96	1879	New Baltimore, N. Y.	Albany, N. Y.
46040	Barge	John C. Wyman	268	254	1873	Landingville, Pa.	New York, N. Y.
46324	do	John E. Berwind	164	158	1883	Whitehall, N. Y.	Albany, N. Y.
46417	Canal boat	John E. Singleton	117	112	1890	Northumberland, N. Y.	Do.
46323	do	John E. Stow, Jr	96	91	1878	Brooklyn, N. Y.	New York, N. Y.
46496	Barge	John F. Rymer	167	139	1898	Lockport, N. Y.	Do.
46467	Canal boat	John F. Norton	133	133	1880	Greenport, N. Y.	Do.
12573	Barge	John G. Dale	69	65	1863	New York, N. Y.	Do.
45542	do	John G. White	130	123	1847	Kingston, N. Y.	Do.
46125	do	John H. Cordts	161	153	1873	Champlain, N. Y.	Plattsburg, N. Y.
46429	Canal boat	John H. Crook	100	95	1890	Whitehall, N. Y.	Do.
46143	do	John H. Gauley	102	96	1876	do	Albany, N. Y.
46327	do	John H. Ireland	104	99	1884	Orwell, Vt.	Plattsburg, N. Y.
46329	do	John H. Myers	103	98	1881	Watervliet, N. Y.	New York, N. Y.
46499	do	John H. Neville	153	149	1898	Champlain, N. Y.	Plattsburg, N. Y.
46369	do	John H. Pettinger	96	91	1887	Lockport, N. Y.	Albany, N. Y.
45280	do	John H. Roberts	106	106	1864	Port Richmond, N. Y.	New York, N. Y.
46449	Barge	John J. Burlee	410	397	1893	Fulton, N. Y.	Oswego, N. Y.
46434	Canal boat	John K. Post	111	105	1879		

UNRIGGED MERCHANT VESSELS OF THE UNITED STATES—Continued.

Official No.	Class.	Name of vessel.	Gross tonnage.	Net tonnage.	When built.	Where built.	Home port (where permanent document issues).
46516	Canal boat	John L. Cory	115	109	1897	Whitehall, N. Y.	Plattsburg, N. Y.
49134	Barge	John L. Patchin	854	839	1873	Newburg, N. Y.	New York, N. Y.
46483	do	John L. Quigley	279	279	1896	Port Richmond, N. Y.	Do.
46467	do	John M. Wheeler	289	289	1889	Rondout, N. Y.	Do.
46256	Canal boat	John R. Durkee	115	109	1879	Fort Ann, N. Y.	Do.
24870	Barge	John R. King	579	565	1871	Brooklyn, N. Y.	Baltimore, Md.
46375	Canal boat	John S. Myers	103	97	1887	Champlain, N. Y.	Plattsburg, N. Y.
46612	Barge	John S. Ashby	61	61	1892	Wrightsburg, Ky.	Evansville, Ind.
46514	do	John S. Conabeer	195	195	1890	South Rondout, N. Y.	New York, N. Y.
46522	do	John W. Burton	20	20	1898	Fort Smith, Ark.	Memphis, Tenn.
46422	Canal boat	John W. Clark	99	94	1890	Champlain, N. Y.	Plattsburg, N. Y.
46274	do	John W. Eddy	83	79	1840	Whitehall, N. Y.	Do.
46303	do	John W. Hussey	107	102	1882	Orwell, Vt.	Albany, N. Y.
46121	do	John W. Taylor	98	93	1875	Whitehall, N. Y.	Do.
53256	Barge	JOHN SCOTT RUSSELL	1,192	1,132	1889	Duluth, Minn.	Duluth, Minn.
46297	Canal boat	John Thomas Robey	113	107	1879	Port Edward, N. Y.	Plattsburg, N. Y.
46159	do	Johnnie Gilligan	109	104	1876	Whitehall, N. Y.	Do.
46127	Barge	Johnston	286	272	1875	Jersey City, N. J.	New York, N. Y.
46083	Canal boat	Jones Bros	129	129	1873	Ithaca, N. Y.	Do.
46444	do	Jordan	224	213	1892	Elkton, Md.	New York, N. Y.
46141	do	Joseph Bell	93	88	1875	Moses Kill, N. Y.	Albany, N. Y.
46295	do	Joseph Bigelow	99	94	1881	Champlain, N. Y.	Plattsburg, N. Y.
46508	Barge	Joseph Laescher	63	63	1893	Grandview, Ind.	Evansville, Ind.
46415	Canal boat	Joseph Lamountain	103	98	1890	Champlain, N. Y.	Plattsburg, N. Y.
46096	do	Joseph Lord	108	102	1874	Whitehall, N. Y.	Do.
46301	do	Joseph Ogden	107	101	1882	Fort Ann, N. Y.	Do.
12960	Barge	Joseph Rogers	87	83	1851	Portland, Conn.	Newark, N. J.
75620	do	Joseph Souther	836	826	1874	Thomaston, Me.	Savannah, Ga.
46479	do	Joseph Stickney	222	222	1894	South Rondout, N. Y.	New York, N. Y.
46381	Canal boat	Joseph Swift	101	96	1888	Whitehall, N. Y.	Plattsburg, N. Y.
46511	Barge	Joseph Vaughn	44	44	1893	Evansville, Ind.	Evansville, Ind.
46401	do	Joseph A. Allore	103	98	1889	Champlain, N. Y.	Plattsburg, N. Y.
46314	Canal boat	Joseph D. Tucker	106	101	1879	Brooklyn, N. Y.	New York, N. Y.
46469	Barge	Joseph K. Wells	163	163	1892	Elizabethport, N. J.	Do.
46503	do	Joseph P. Steffens	262	262	1897	Alzey, Ky.	Evansville, Ind.
46497	do	Joseph P. Tucker	289	289	1892	Camden, N. J.	Philadelphia, Pa.
46504	do	Joseph T. Pearson	841	841	1898	Elkton, Md.	Do.
46517	Canal boat	Joseph W. Stone	116	110	1896	Whitehall, N. Y.	Plattsburg, N. Y.
46470	do	Jos. W. Wells	152	152	1882	Reading, Pa.	New York, N. Y.
46300	Barge	Josie	197	197	1882	Grafton, Ill.	St. Louis, Mo.
46459	do	Josie	11	11	1895	La Crosse, Wis.	La Crosse, Wis.
46454	do	Josie D.	18	18	1894	Guttenberg, Iowa	Do.
46060	do	Josie C. Williams	177	168	1873	Essex, Conn.	Hartford, Conn.
46431	Canal boat	Josie E. Thorp	86	82	1887	Fort Miller, N. Y.	Plattsburg, N. Y.
46506	Scow	Juan de Fuca	5	5	1896	Port Angeles, Wash.	Port Townsend, Wash.
46510	do	Judy	97	97	1898	Seattle, Wash.	Seattle, Wash.
46441	Barge	Julia	230	230	1892	Lake Charles, La.	Galveston, Tex.
46409	do	Julia	97	92	1887	Mobile, Ala.	Mobile, Ala.
46490	do	Julia	29	29	1891	Hopefield, Ark.	Memphis, Tenn.
13902	do	Julia A. Garrison	232	232	1868	Goshen, N. J.	New London, Conn.
46397	Canal boat	Julia E. Tyler	99	94	1888	Orwell, Vt.	Albany, N. Y.
46330	do	Julie Lafontain	104	99	1884	St. Albans, Vt.	Plattsburg, N. Y.
46307	do	Julian D. Fairchild	136	136	1880	Fulton, N. Y.	Oswego, N. Y.
46189	do	Julius Fulton, Jr	98	93	1877	Schuylersville, N. Y.	Plattsburg, N. Y.
46107	Barge	July	127	121	1872	Brooklyn, N. Y.	New York, N. Y.
46317	do	Jumbo	77	73	1882	Lyme, Conn.	Buffalo, N. Y.
46501	Scow	Jumbo	69	69	1897	Semiahmoo, Wash.	Port Townsend, Wash.
46502	Barge	Jumbo	91	91	1889	Evansville, Ind.	Evansville, Ind.
46106	do	June	115	109	1873	Brooklyn, N. Y.	New York, N. Y.
46451	do	June Fly	23	23	1893	Put in Bay, Ohio.	Sandusky, Ohio.
46259	do	June	254	254	1879	Bath, Me.	New York, N. Y.
46310	Scow	Jupiter	99	99	1872	Hilton Head, S. C.	Do.
46316	Canal boat	Jupiter	125	119	1875	Buffalo, N. Y.	Do.
46383	Barge	Jupiter	247	239	1882	Baltimore, Md.	Baltimore, Md.
46478	do	Jupiter	346	346	1896	Elkton, Md.	Philadelphia, Pa.
46410	Canal boat	Justus Miller	104	99	1848	Orwell, Vt.	Burlington, Vt.
46484	do	Justus Tryon	109	109	1881	Fort Ann, N. Y.	New York, N. Y.
K.							
47156	Barge	Kanawha Trader	83	83	1897	Evansville, Ind.	Evansville, Ind.
47152	do	Kansas City	132	93	1897	Baltimore, Md.	Baltimore, Md.
47143	do	Kate	36	36	1892	Leclaire, Iowa	Rock Island, Ill.
47155	do	Kate	282	269	1898	Gildersleeve, Conn.	Hartford, Conn.
47157	Scow	Kate	8	8	1898	New Whatcom, Wash.	Port Townsend, Wash.
47149	Canal boat	Kate McCaffrey	167	167	1888	Landingville, Pa.	New York, N. Y.
47126	do	Kate McRea	108	103	1881	Northumberland, N. Y.	Plattsburg, N. Y.
47153	Barge	Katharine	94	94	1896	Stillwater, Minn.	St. Paul, Minn.

† Formerly barge Thames River.

‡ Formerly barge 103.

† Whaleback.

UNRIGGED MERCHANT VESSELS OF THE UNITED STATES—Continued.

Official No.	Class.	Name of vessel.	Gross tonnage.	Net tonnage.	When built.	Where built.	Home port (where permanent document issues).
47162	Scow	Katherine C. Fox	176	176	1897	South Rondout, N. Y.	Perth Amboy, N. J.
47185	do	Katie	140	133	1890	Brooklyn, N. Y.	New York, N. Y.
47159	do	Katie	5	5	1898	Beach, Wash.	Port Townsend, Wash.
47129	Canal boat	Katie Bartholomew	101	96	1882	Weathaven, Vt.	Plattsburg, N. Y.
47134	do	Katie Buel	102	97	1889	Fort Edward, N. Y.	Do.
47147	do	Katie Flood	150	150	1896	Champlain, N. Y.	New York, N. Y.
47144	do	Katie Hadcock	135	129	1880	Lockport, N. Y.	Do.
47140	do	Katie Harney	100	95	1891	Whitehall, N. Y.	Albany, N. Y.
47151	do	Katie McGovern	174	174	1888	Schuylkill Haven, Pa.	New York, N. Y.
47146	Barge	Katie McLain	238	238	1893	Perth Amboy, N. J.	Do.
47148	Canal boat	Katie O'Donnell	166	166	1887	Landingville, Pa.	Do.
47091	Barge	Katinka	115	115	1871	Madison, Ind.	Galveston, Tex.
47141	do	Katrina	23	23	1891	Hermann, Mo.	St. Louis, Mo.
47122	Canal boat	Katy Fox	123	123	1872	Landingville, Pa.	Albany, N. Y.
47150	Barge	Kenny Boys	275	275	1894	Rondout, N. Y.	New York, N. Y.
47142	do	Keystone	168	161	1891	Port Richmond, N. Y.	Do.
47183	do	Keystone	97	97	1896	Rochester, Pa.	Evansville, Ind.
47189	Canal boat	Kilby J. Biglow	101	96	1891	Champlain, N. Y.	Plattsburg, N. Y.
47154	Scow	King	13	12	1897	Blaine, Wash.	Port Townsend, Wash.
47137	Barge	Kingston	98	93	1891	Weehawken, N. J.	New York, N. Y.
47138	do	Kitty	86	81	1891	Boston, Mass.	Boston, Mass.
47180	Scow	Klondyke	75	75	1898	Fairhaven, Wash.	Port Townsend, Wash.
47161	Barge	Klondyke	81	81	1898	Leavenworth, Ind.	Evansville, Ind.
47145	do	Knickerbocker	2,381	2,366	1893	Bath, Me.	Bath, Me.
47158	do	Knowwa	22	22	1898	Spottsville, Ky.	Evansville, Ind.
14706	do	Kodiak	405	385	1861	East Machias, Me.	Bath, Me.
47136	do	Koal Kabin	567	557	1882	Ludington, Mich.	Cleveland, Ohio.
L.							
48548	Canal boat	L. Brainard	102	97	1883	Champlain, N. Y.	Plattsburg, N. Y.
48543	do	L. A. Clemons	107	102	1881	do	Do.
48545	do	L. B. Danforth	98	94	1882	Fort Edward, N. Y.	Do.
48588	do	L. D. Larkin	103	98	1889	Whitehall, N. Y.	Do.
48619	Barge	L. E. Wells	267	267	1889	South Rondout, N. Y.	New York, N. Y.
48577	do	L. H. Bristol	286	276	1888	New Haven, Conn.	New Haven, Conn.
48546	Canal boat	L. M. Howland	106	100	1881	Fort Edward, N. Y.	Plattsburg, N. Y.
48614	do	L. P. Child	152	152	1889	Lewisburg, Pa.	New York, N. Y.
48618	do	L. R. Barrett	124	124	1888	Whitehall, N. Y.	Do.
48572	do	L. W. Beecher	98	93	1888	do	Plattsburg, N. Y.
48259	do	L. J. N. Stark	69	69	1868	do	Do.
48575	Barge	L. and W. B. Coal Co. No. 29	153	145	1887	Noank, Conn.	New York, N. Y.
48576	do	L. and W. B. Coal Co. No. 30	160	152	1887	do	Do.
48564	do	La Bretagne	214	207	1887	Brooklyn, N. Y.	Do.
48464	do	Lackawanna	277	263	1873	New Baltimore, N. Y.	Do.
14741	Lighter	Lady Ellen	178	178	1856	Dorchester, N. J.	Boston, Mass.
48599	Barge	Lake Worth	149	142	1891	Brooklyn, N. Y.	New York, N. Y.
48570	do	Lamokin	123	116	1887	Elizabethport, N. J.	Do.
48540	do	Lancaster	292	285	1881	Brooklyn, N. Y.	Do.
48536	do	Laputa	102	97	1881	Fall River, Mass.	Fall River, Mass.
48555	do	Larry	40	40	1886	Davenport, Iowa	Burlington, Iowa
48601	do	Latrobe	357	354	1881	Brooklyn, N. Y.	New York, N. Y.
57370	do	Laura	176	176	1857	Athens, N. Y.	Albany, N. Y.
48583	Canal boat	Laura Callanan	107	101	1888	Schuylersville, N. Y.	New York, N. Y.
48637	Barge	Laura Ramsey	125	119	1890	East Boston, Mass.	Greenport, N. Y.
48571	do	Lawrence	164	156	1887	Elizabethport, N. J.	New York, N. Y.
48559	do	Leila	182	182	1886	Madison, Ind.	St. Louis, Mo.
140303	do	Lena R. Kaplan	75	72	1878	Greenport, N. Y.	New London, Conn.
4-629	Canal boat	Len Bunzey	99	94	1874	Phoenix, N. Y.	Albany, N. Y.
48581	Barge	Leo	867	824	1886	Brooklyn, N. Y.	New York, N. Y.
48593	do	Leo	410	398	1880	Haverstraw, N. Y.	Do.
48596	Canal boat	Leo C. Baudett	103	98	1891	Champlain, N. Y.	Plattsburg, N. Y.
48622	do	Leon Robert	111	105	1896	do	Do.
48549	do	Le Roy Clark	107	101	1883	do	Do.
48574	Barge	Leslie E. Rogers	127	121	1888	Rondout, N. Y.	New York, N. Y.
48544	Canal boat	Leslie W. Russell	100	95	1882	Whitehall, N. Y.	Albany, N. Y.
48585	do	Lewis Stewart	124	118	1889	Northumberland, N. Y.	Do.
48573	do	Lewis B. Wagman	107	120	1888	Moses Kill, N. Y.	Plattsburg, N. Y.
48600	do	Lewis B. Ross	103	98	1891	Champlain, N. Y.	Do.
48557	Barge	Lewis Van Epps	414	414	1884	Jersey City, N. J.	New York, N. Y.
48615	do	Lewisburg	181	181	1882	Lewisburg, Pa.	Do.
48541	do	Lewiston	123	117	1881	Brooklyn, N. Y.	Do.
48579	Canal boat	Liberty	107	102	1886	Chester, Pa.	Philadelphia, Pa.
4-628	Barge	Liberty	28	28	1894	Hennepin, Ill.	Peoria, Ill.
4-560	Scow	Lillian	112	112	1887	Brooklyn, N. Y.	New York, N. Y.
48612	Barge	Lillie C. Hart	120	120	1895	do	Do.
48639	Scow	Lilly	7	7	1897	Whatcom, Wash.	Port Townsend, Wash.
48241	Barge	Lilly A. Goddard	338	322	1854	New Baltimore, N. Y.	New York, N. Y.
48642	do	Lilly B. Dalley	210	210	1899	South Rondout, N. Y.	Do.

¹ Formerly barge Six Sisters.

UNRIGGED MERCHANT VESSELS OF THE UNITED STATES—Continued.

Official No.	Class.	Name of vessel.	Gross tonnage.	Net tonnage.	When built.	Where built.	Home port (where permanent document issues).
48532	Barge	Lily	24	24	1879	Lancaster, Ill.	St. Louis, Mo.
48638	do	Lily	63	63	1899	Hawesville, Ky.	Evansville, Ind.
140829	do	Lily	49	49	1886	Winona, Minn.	La Crosse, Wis.
48553	do	Lily May	187	187	1885	Woodville, Wis.	Do.
48609	do	Little Ben	155	155	1893	Rock Island, Ill.	Do.
48542	do	Little Falls	116	110	1881	Brooklyn, N. Y.	New York, N. Y.
48584	do	Little Gate	82	82	1889	Rock Island, Ill.	Burlington, Iowa.
48635	do	Little Gem Theater	21	21	1895	Pittsburg, Pa.	Evansville, Ind.
48508	do	Little Gold Dust	252	252	1877	Jeffersonville, Ind.	St. Louis, Mo.
48643	do	Little Morris	79	79	1899	Leavenworth, Ind.	Evansville, Ind.
48597	do	Little Verne	155	155	1891	Wabasha, Minn.	Rock Island, Ill.
48569	do	Livingston	202	195	1887	Elizabethport, N. J.	New York, N. Y.
48610	do	Lizzie	241	235	1887	Brooklyn, N. Y.	Do.
48624	do	Lizzie	261	247	1897	Gildersleeve, Conn.	Hartford, Conn.
48598	do	Lizzie D.	48	48	1891	Detroit, Mich.	Detroit, Mich.
48535	Canal boat	Lizzie Evans	117	111	1880	Whitehall, N. Y.	New York, N. Y.
48640	do	Lizzie Harvey	151	151	1893	Durhamville, N. Y.	Perth Amboy, N. J.
48625	Barge	Lizzie A. Farrell	179	179	1898	Perth Amboy, N. J.	New York, N. Y.
48602	Canal boat	Lockport	222	213	1892	Elkton, Md.	Do.
48631	Scow	Lockwood VIII	148	148	1898	Seattle, Wash.	Seattle, Wash.
48630	do	Lockwood X	16	16	1897	do	Do.
48565	Barge	Loonst Valley	110	105	1887	Brooklyn, N. Y.	New York, N. Y.
48611	do	Lois T.	217	207	1894	Lake Charles, La.	Galveston, Tex.
48528	do	Long Island	117	117	1879	Brooklyn, N. Y.	New York, N. Y.
48447	do	Lorena	145	138	1872	Newburg, N. Y.	Do.
48486	Canal boat	Loretta	112	107	1875	Whitehall, N. Y.	Plattsburg, N. Y.
48567	Barge	Lottie	5	5	1886	Havana, Ill.	St. Louis, Mo.
14866	do	Lottie E. Cook	82	78	1867	Newburyport, Mass.	New York, N. Y.
48608	Canal boat	Lottie J. Sanders	115	109	1881	Northumberland, N. Y.	Albany, N. Y.
48621	Barge	Louis H.	323	307	1884	Sikea, Sweden	Wilmington, N. C.
48561	Canal boat	Louis Bossert	104	99	1887	Westhaven, Vt.	Plattsburg, N. Y.
48641	do	Louis Kelsie	15	15	1897	Little Rock, Ark.	Memphis, Tenn.
48618	do	Louis O'Donnell	204	204	1888	Jersey City, N. J.	New York, N. Y.
48627	do	Louis B. Tucker	361	361	1895	Elkton, Md.	Philadelphia, Pa.
39293	do	Louis and Charles	119	119	1868	Fulton, N. Y.	Oswego, N. Y.
48632	Barge	Louisa	247	234	1898	Gildersleeve, Conn.	Hartford, Conn.
57371	Canal boat	Louisa C	217	206	1861	New Baltimore, N. Y.	New York, N. Y.
48587	do	Louise	57	54	1887	Mobile, Ala.	Mobile, Ala.
48605	do	Louise	159	159	1893	Hastings, Minn.	St. Paul, Minn.
48620	Scow	Louise	183	183	1897	Perth Amboy, N. J.	Perth Amboy, N. J.
48636	Barge	Louise	525	525	1896	Pittsburg, Pa.	Evansville, Ind.
48607	do	Lucien W. Lee	193	183	1893	Lake Charles, La.	Galveston, Tex.
48623	do	Lucy	170	165	1897	Gildersleeve, Conn.	Hartford, Conn.
140706	do	Luella	181	181	1884	Prescott, Wis.	St. Paul, Minn.
48617	Canal boat	Luke Tryon	141	141	1892	Troy, N. Y.	New York, N. Y.
48634	Barge	Lula	50	50	1895	Troy, Ind.	Evansville, Ind.
48633	do	Luzon	26	26	1897	Madison, Ind.	Do.
48497	do	Lydia L. Mackey	184	175	1872	Newburg, N. Y.	New York, N. Y.
48529	Canal boat	Lyman Hall	105	100	1876	Fort Ann, N. Y.	Plattsburg, N. Y.
48594	Barge	Lyman Crothers	107	102	1873	Ithaca, N. Y.	Oswego, N. Y.
48452	Canal boat	Lyman E. Bowron	116	110	1873	Whitehall, N. Y.	Plattsburg, N. Y.
48626	Barge	Lynx	539	539	1898	San Francisco, Cal.	San Francisco, Cal.
48591	do	Lyons	413	402	1890	Brooklyn, N. Y.	New York, N. Y.
M.							
51229	Barge	M.	214	214	1892	Lake Charles, La.	Galveston, Tex.
51299	Canal boat	M. Doran	132	132	1894	Durhamville, N. Y.	Buffalo, N. Y.
51257	do	M. Tracy	156	156	1886	Whitehall, N. Y.	New York, N. Y.
51152	Barge	M. A. Slavin	417	402	1884	Brooklyn, N. Y.	Do.
51149	Canal boat	M. D. Johnson	103	98	1883	Fort Ann, N. Y.	Plattsburg, N. Y.
51148	do	M. J. Brassard	102	97	1883	Champlain, N. Y.	Do.
51158	do	M. J. Costello	103	98	1884	Whitehall, N. Y.	Albany, N. Y.
51264	Barge	M. J. O'Donnell	283	283	1895	Port Richmond, N. Y.	New York, N. Y.
51187	do	M. H. Fuller	433	421	1889	New Haven, Conn.	New Haven, Conn.
51326	do	M. Albert Scull	207	207	1890	Rondout, N. Y.	New York, N. Y.
51231	Canal boat	Mabel	93	88	1880	Whitehall, N. Y.	Plattsburg, N. Y.
51250	Barge	Mabel	39	39	1892	Reads Landing, Minn.	La Crosse, Wis.
51242	do	Mac	299	299	1888	Leclaire, Iowa	Rock Island, Ill.
51212	Canal boat	Macedon	203	193	1890	Elkton, Md.	New York, N. Y.
51211	Barge	McLean No. 1	72	72	1892	Cedar Bayou, Tex.	Galveston, Tex.
51267	Scow	Madge	202	202	1896	Perth Amboy, N. J.	Perth Amboy, N. J.
51236	Barge	Madison	310	310	1893	Lake Charles, La.	Galveston, Tex.
110264	do	Magdalen	312	302	1875	Dorchester County, Md.	New York, N. Y.
51321	Scow	Maggie	5	5	1897	Fairhaven, Wash.	Port Townsend, Wash.
51173	Canal boat	Maggie Bergen	101	96	1888	West Troy, N. Y.	Albany, N. Y.
51276	Barge	Maggie Donaldson	355	355	1896	Elkton, Md.	Philadelphia, Pa.
51335	do	Maggie May	14	14	1899	Rumsey, Ky.	Evansville, Ind.

1 Formerly st. p. Lotna.

2 Formerly Swedish bark Verdandi.

3 Formerly canal boat G. W. Reynolds.

4 Formerly barge Simeon Watson.

5 Formerly schooner Robert H. Mitchell.

UNRIGGED MERCHANT VESSELS OF THE UNITED STATES—Continued.

Official No.	Class.	Name of vessel.	Gross tonnage.	Net tonnage.	When built.	Where built.	Home port (where permanent document issues).
51273	Barge	Maggie McLain	228	228	1894	Perth Amboy, N. J.	New York, N. Y.
51269	do	Maggie Moore	234	234	1890	South Rondout, N. Y.	Perth Amboy, N. J.
17008	do	Magnet	106	101	1861	Newark, N. J.	New York, N. Y.
51239	do	Magnet	183	183	1893	Noank, Conn.	Do.
50561	do	Magnolia	266	253	1868	Chester, Pa.	Do.
51302	do	Magnolia	376	376	1898	Elkton, Md.	Philadelphia, Pa.
51325	do	Magnolia	59	59	1898	Baxter Springs, Kans.	Memphis, Tenn.
51113	Scow	Maine	92	84	1880	Brooklyn, N. Y.	New York, N. Y.
51247	Barge	Majestic	285	285	1894	Gildersleeve, Conn.	Do.
51277	do	Majestic	373	373	1896	Elkton, Md.	Philadelphia, Pa.
51145	Canal boat	Malvina St. Clair	103	97	1882	Westhaven, Vt.	Plattsburg, N. Y.
51301	Scow	Mame	5	5	1896	Anacortes, Wash.	Port Townsend, Wash.
51315	Canal boat	Mamie Doherty	156	155	1898	Watervliet, N. Y.	New York, N. Y.
51296	Barge	Mamie G. Bryan	216	216	1897	Rondout, N. Y.	Do.
51196	do	Manco	159	159	1889	Noank, Conn.	Do.
51190	do	Manhattan	161	161	1889	do	Do.
51297	do	Manila	418	418	1898	do	Do.
51219	Scow	Maple	14	14	1898	Fairhaven, Wash.	Port Townsend, Wash.
51213	Barge	Mapleton	145	138	1890	Brooklyn, N. Y.	New York, N. Y.
51155	Canal boat	Marcello Jordan	103	98	1885	Whitehall, N. Y.	Albany, N. Y.
50970	Scow	March	138	134	1874	Brooklyn, N. Y.	New York, N. Y.
51330	do	March	104	104	1895	Tacoma, Wash.	Tacoma, Wash.
51139	Canal boat	Marcia C. Currie	105	100	1881	Champlain, N. Y.	Plattsburg, N. Y.
91788	Barge	Margaret	175	175	1885	Newark, N. J.	Newark, N. J.
51323	Dredge	MARGARET	338	338	1899	Philadelphia, Pa.	Philadelphia, Pa.
51215	Canal boat	Margaret F. Bigelow	104	99	1891	Champlain, N. Y.	Plattsburg, N. Y.
50809	do	Margaret Ann Cawley	136	136	1871	Schuylkill Haven, Pa.	Albany, N. Y.
92535	Barge	Margery	152	145	1893	Essex, Mass.	Gloucester, Mass.
17589	do	Margie	159	152	1868	Eastport, Me.	New York, N. Y.
50358	do	Maria	110	110	1866	Newburgh, N. Y.	Do.
51305	do	Maria	153	153	1898	Port Richmond, N. Y.	Do.
51327	do	Maria	49	49	1898	Mount Carmel, Ill.	Evansville, Ind.
51334	do	Maria T.	182	142	1899	Brooklyn, N. Y.	New York, N. Y.
51204	Canal boat	Maria Dagwell	110	104	1890	Schuylersville, N. Y.	Plattsburg, N. Y.
51308	Barge	Maria Dolores	333	310	1864	Manila, P. I.	Charleston, S. C.
51232	Scow	Marion	134	127	1893	Rondout, N. Y.	New York, N. Y.
51244	do	Marion	162	152	1895	Perth Amboy, N. J.	Perth Amboy, N. J.
51285	Barge	Marion	383	369	1898	Gildersleeve, Conn.	New York, N. Y.
51316	do	Marion	178	165	1898	Tottenville, N. Y.	Do.
51270	do	Marion E. Bulley	204	204	1896	South Rondout, N. Y.	Do.
51271	do	Marjorie	300	300	1895	Elkton, Md.	Philadelphia, Pa.
51163	do	Mark	156	148	1880	Brooklyn, N. Y.	New York, N. Y.
51241	do	Mars	312	298	1894	Elkton, Md.	Philadelphia, Pa.
51256	do	Mars	51	51	1896	Newburyport, Mass.	Newburyport, Mass.
51192	do	Marshall	223	223	1889	Rondout, N. Y.	New York, N. Y.
51306	do	Martha	164	164	1898	New York, N. Y.	Do.
51329	do	Martha	20	20	1894	Spottsville, Ky.	Evansville, Ind.
51141	Canal boat	Martha A. Biglow	103	98	1882	Champlain, N. Y.	Plattsburg, N. Y.
51137	do	Martha L. Schoolcraft	113	108	1881	do	Do.
51151	do	Martin Brodie	98	93	1883	do	Do.
51105	do	Martin Michael	118	118	1865	St. Louis, Mo.	St. Louis, Mo.
51318	do	Martin J. Mulqueen	118	112	1898	Whitehall, N. Y.	Plattsburg, N. Y.
50965	Barge	Marvin	274	261	1874	New Baltimore, N. Y.	New York, N. Y.
51016	Canal boat	Marvin Cross	104	99	1876	Whitehall, N. Y.	Plattsburg, N. Y.
51170	do	Marvin C. Palmer	123	117	1880	Schuylersville, N. Y.	New York, N. Y.
51157	do	Mary	104	98	1886	Whitehall, N. Y.	Plattsburg, N. Y.
51279	Barge	Mary	234	220	1897	Gildersleeve, Conn.	Hartford, Conn.
51009	Canal boat	Mary B.	99	94	1877	Whitehall, N. Y.	Plattsburg, N. Y.
90536	Barge	Mary C.	248	236	1873	Bordentown, N. J.	Baltimore, Md.
51278	do	Mary Ewing	160	160	1883	Landingville, Pa.	Perth Amboy, N. J.
51220	do	Mary Hagan	149	141	1886	Philadelphia, Pa.	Philadelphia, Pa.
51265	do	Mary Garrett	187	187	1881	do	New York, N. Y.
51235	do	Mary Jane	18	18	1892	Put in Bay, Ohio	Sandusky, Ohio.
50910	Canal boat	Mary Kelly	130	130	1873	Schuylkill Haven, Pa.	Philadelphia, Pa.
51268	Scow	Mary McLain	218	218	1893	Perth Amboy, N. J.	Perth Amboy, N. J.
51143	Canal boat	Mary Northrup	103	98	1881	Fort Ann, N. Y.	Plattsburg, N. Y.
51258	Barge	Mary Tryon	285	285	1893	Jersey City, N. J.	New York, N. Y.
50927	Canal boat	Mary A. Burroughs	98	93	1873	Whitehall, N. Y.	Plattsburg, N. Y.
50990	do	Mary A. Coffey	127	127	1873	Ithaca, N. Y.	New York, N. Y.
51312	Barge	Mary A. Daly	69	69	1898	Rising Sun, Ind.	Memphis, Tenn.
51174	Canal boat	Mary A. Kenney	102	97	1888	Whitehall, N. Y.	Plattsburg, N. Y.
51115	do	Mary A. Roberts	116	110	1880	Champlain, N. Y.	Do.
51317	do	Mary C. Groves	110	105	1898	Whitehall, N. Y.	Do.
51206	do	Mary C. Wight	117	112	1885	do	Do.
51147	do	Mary E. Tucker	147	142	1875	Rochester, N. Y.	New York, N. Y.
51333	do	Mary J. Butler	134	134	1894	Durhamville, N. Y.	Perth Amboy, N. J.
51266	do	Mary J. McCaffrey	161	166	1886	Landingville, Pa.	New York, N. Y.
17528	Barge	Mary Ann Grier	86	77	1864	Milford, Del.	Do.

¹ Formerly Spanish bark { a Dos Hermanos.
b Maria Dolores.

UNRIGGED MERCHANT VESSELS OF THE UNITED STATES—Continued.

Official No.	Class.	Name of vessel.	Gross tonnage.	Net tonnage.	When built.	Where built.	Home port (where permanent document issues).
61311	Barge	Maryland	302	302	1892	Elkton, Md.	Perth Amboy, N. J.
61240	do	Mascot	179	179	1893	Noank, Conn.	New York, N. Y.
50949	do	Massachusetts	270	257	1873	Newburg, N. Y.	Philadelphia, Pa.
61226	Canal boat	Mathias W. Wood	135	129	1880	Lockport, N. Y.	New York, N. Y.
61168	do	Mattie V. Buell	100	95	1888	Whitehall, N. Y.	Plattsburg, N. Y.
91730	Scow	Mattabessett	77	73	1844	Portland, Conn.	Hartford, Conn.
61169	Canal boat	Mattie	100	95	1888	Whitehall, N. Y.	Plattsburg, N. Y.
61309	Barge	Mattie	56	56	1896	St. Louis, Mo.	Memphis, Tenn.
61243	do	Mattie Belle	147	147	1894	Mobile, Ala.	Mobile, Ala.
61259	Scow	Mattie and Willio	232	232	1893	Rondout, N. Y.	New York, N. Y.
61219	Canal boat	Maud	100	95	1879	Ticonderoga, N. Y.	Plattsburg, N. Y.
61249	do	Maud	103	98	1880	North Bay, N. Y.	Albany, N. Y.
61289	Scow	Maud	13	13	1897	Blaine, Wash.	Port Townsend, Wash.
61310	Barge	Maude	161	161	1898	St. Michael, Alaska	Seattle, Wash.
61161	Canal boat	Maud S.	99	94	1884	Whitehall, N. Y.	Plattsburg, N. Y.
61176	do	Max	109	103	1886	Schuylkill Haven, Pa.	New York, N. Y.
60950	Barge	May	115	109	1873	Brooklyn, N. Y.	do.
61261	Canal boat	May	169	169	1887	Landingville, Pa.	do.
61280	Barge	May	104	97	1897	Logtown, Miss.	Shieldsboro, Miss.
61294	Scow	May	5	5	1897	Blaine, Wash.	Port Townsend, Wash.
61324	do	May No. 1	13	13	1896	Whatcom, Wash.	do.
61290	do	Mayflower	13	13	1897	do	do.
61322	Barge	May Flower	44	44	1898	Evansville, Ind.	Evansville, Ind.
60366	Canal boat	Mechanic	109	109	1868	Ithaca, N. Y.	Albany, N. Y.
61224	do	Medina	222	213	1892	Elkton, Md.	New York, N. Y.
61331	Barge	Menominee	129	129	1889	West Superior, Wis.	Duluth, Minn.
60474	do	Merchant	248	236	1852	Coxsackie, N. Y.	Albany, N. Y.
61275	do	Mercury	837	837	1897	Elkton, Md.	Philadelphia, Pa.
61248	do	Merrimac	9	9	1895	Burlington, Iowa	Burlington, Iowa.
61227	do	Messenger	177	177	1892	Noank, Conn.	New York, N. Y.
61194	do	Metropolis	160	160	1889	do	do.
61191	do	Metropolitan	380	367	1889	do	do.
61140	Scow	Metuchen	158	152	1881	Brooklyn, N. Y.	do.
61221	Barge	Mexico	223	223	1889	Orange, Tex.	Galveston, Tex.
61313	do	Mexico	380	380	1898	Pensacola, Fla.	New York, N. Y.
61164	do	Michael F. Joy	101	96	1887	Whitehall, N. Y.	Plattsburg, N. Y.
60820	Lighter	Michael W. Clark	35	33	1871	Federalsburg, Md.	Philadelphia, Pa.
61303	Barge	Michigan	450	450	1898	Unalaska, Alaska	Seattle, Wash.
61201	Barge	Midas	149	149	1890	Noank, Conn.	New York, N. Y.
61188	do	Middlesex	123	117	1887	Elizabethport, N. J.	do.
61246	do	Mikado	287	268	1895	West Bay City, Mich.	Port Huron, Mich.
60475	do	Milan	180	171	1839	Sing Sing, N. Y.	Albany, N. Y.
61295	do	Mildred	147	147	1898	Seattle, Wash.	Seattle, Wash.
61198	do	Millie	153	146	1889	Brooklyn, N. Y.	New York, N. Y.
61178	Canal boat	Milo	104	99	1882	Reading, Pa.	do.
61195	Barge	Milton	162	162	1889	Noank, Conn.	do.
61307	do	Milwaukee	169	169	1898	Brooklyn, N. Y.	do.
61332	do	Milwaukee	131	131	1891	Milwaukee, Wis.	Duluth, Minn.
61114	do	Minerva	467	467	1880	Brooklyn, N. Y.	New York, N. Y.
61169	do	Minerva	241	241	1883	Baltimore, Md.	Baltimore, Md.
61288	do	Minerva	25	25	1898	Ballard, Wash.	Port Townsend, Wash.
61287	do	Mink	539	539	1898	San Francisco, Cal.	San Francisco, Cal.
61253	do	Minnesota	125	125	1895	Grand Forks, N. Dak.	Pembina, N. Dak.
61238	do	Minnie	155	147	1887	Brooklyn, N. Y.	New York, N. Y.
61274	Barge	Minnie N. Saylor	283	283	1894	Elkton, Md.	Philadelphia, Pa.
61011	Canal boat	Minnie and Edith	95	90	1876	Orwell, Vt.	Plattsburg, N. Y.
60984	Barge	Minott F. Winch	645	630	1874	Portland, Conn.	New York, N. Y.
61293	Scow	Mirimochi	23	23	1897	Point Roberts, Wash.	Port Townsend, Wash.
61197	Barge	Mission	160	160	1889	Noank, Conn.	New York, N. Y.
61208	Canal boat	Miss Georgie	143	136	1890	Buffalo, N. Y.	Buffalo, N. Y.
61106	Barge	Moccasin	58	58	1879	Newburyport, Mass.	Newburyport, Mass.
61254	do	Mocha	338	338	1895	Eddyville, N. Y.	New York, N. Y.
61320	do	Mocha	123	84	1898	do	do.
61112	Scow	Modoc	102	97	1880	Brooklyn, N. Y.	do.
61180	Canal boat	Modoc	104	99	1874	Orwigsburg, Pa.	Philadelphia, Pa.
61281	Barge	Mohawk	180	164	1897	Noank, Conn.	New York, N. Y.
61336	do	Mohawk	414	414	1899	Brooklyn, N. Y.	do.
61282	do	Mohegan	178	162	1897	Noank, Conn.	do.
61292	Canal boat	Mollie Barton	154	151	1898	Watervliet, N. Y.	do.
61314	Barge	Mollie Belle No. 2	48	48	1898	New Madrid, Mo.	Memphis, Tenn.
61216	do	Mona	254	254	1890	Beaumont, Tex.	Galveston, Tex.
61251	do	Monarch	675	655	1895	Brooklyn, N. Y.	New York, N. Y.
61272	Canal boat	Monarch	133	133	1880	Whitehall, N. Y.	Plattsburg, N. Y.
61304	Barge	Monarch	153	153	1898	Benicia, Cal.	San Francisco, Cal.
60687	do	Monitor	120	114	1871	Brooklyn, N. Y.	New York, N. Y.
61237	do	Monroe	310	310	1893	Lake Charles, La.	Galveston, Tex.
60972	do	Montana	184	175	1873	Brooklyn, N. Y.	New York, N. Y.
61154	Scow	Montauk	107	101	1871	Rondout, N. Y.	Perth Amboy, N. J.

* U. S. Q. M. D., July 14, 1898.

UNRIGGED MERCHANT VESSELS OF THE UNITED STATES—Continued.

Official No.	Class.	Name of vessel.	Gross tonnage.	Net tonnage.	When built.	Where built.	Home port (where permanent document issues).
51107	Barge	Montcalm	193	188	1879	Detroit, Mich.	Cleveland, Ohio.
51165	do	Montrose	202	196	1887	Elizabethport, N. J.	New York, N. Y.
51263	do	Moonlight	283	283	1893	South Rondout, N. Y.	Do.
51179	Canal boat	Moose	104	99	1882	Unionville, Pa.	Do.
50988	Barge	Moosic	274	261	1874	New Baltimore, N. Y.	Do.
51193	do	Morgan	383	372	1889	Noank, Conn.	Do.
51210	Canal boat	Morgan Van Buren	119	113	1878	Fulton, N. Y.	Oswego, N. Y.
51184	do	Morgan L. Holmes	104	99	1888	Northumberland, N. Y.	Albany, N. Y.
51202	Barge	Morna	160	160	1890	Noank, Conn.	New York, N. Y.
51262	do	Morrisdale	167	167	1894	Champlain, N. Y.	Do.
51177	Canal boat	Morton	107	101	1886	Chester, Pa.	Do.
51138	do	Moses Davis	116	110	1881	Champlain, N. Y.	Plattsburg, N. Y.
16851	Barge	Moses G. Leonard	150	145	1853	Poughkeepsie, N. Y.	New York, N. Y.
51328	do	Mt. Carmel	33	33	1898	Terre Haute, Ind.	Evansville, Ind.
51234	do	Mt. Hosmer	6	6	1893	Lausang, Iowa	La Crosse, Wis.
51260	Canal boat	Muggins	155	155	1893	Hoboken, N. J.	New York, N. Y.
51283	Barge	Muncy	234	220	1897	Noank, Conn.	Philadelphia, Pa.
51286	do	MUNOOK	383	355	1898	Elizabeth, N. J.	New York, N. Y.
51284	do	Mutual	149	149	1897	Brooklyn, N. Y.	Do.
50901	do	Myndert Starin	203	197	1873	Communipaw, N. J.	Do.
51225	Canal boat	Myron C. Tucker	117	112	1878	Rochester, N. Y.	Do.
51142	do	Myron D. Ingalsbe	118	112	1881	Fort Ann, N. Y.	Plattsburg, N. Y.
51291	Scow	Myrtle	13	13	1897	Blaine, Wash.	Port Townsend, Wash.
51228	Barge	Mystic	177	177	1892	Noank, Conn.	New York, N. Y.
51298	Scow	Mystic	10	10	1897	Blaine, Wash.	Port Townsend, Wash.
N.							
67132	Canal boat	N. B. Cottrell	96	91	1876	Northumberland, N. Y.	Plattsburg, N. Y.
67255	Barge	N. C. Fonda	398	398	1883	Jersey City, N. J.	New York, N. Y.
62179	Canal boat	N. C. Nichols	72	72	1867	Whitehall, N. Y.	Plattsburg, N. Y.
52222	Barge	N. E. Edmunds	148	140	1853	Athens, N. Y.	Albany, N. Y.
52861	Canal boat	N. R. Moe	106	100	1873	Whitehall, N. Y.	New York, N. Y.
67382	Barge	N. A. T. & T. Co. No. 3	120	120	1897	St. Michael, Alaska.	St. Michael, Alaska.
67168	Scow	N. E. T. Co. No. 1	194	185	1881	New Haven, Conn.	New Haven, Conn.
67169	do	N. E. T. Co. No. 2	194	185	1881	do	Do.
67170	do	N. E. T. Co. No. 3	194	185	1881	do	Do.
67171	do	N. E. T. Co. No. 4	194	185	1881	do	Do.
67172	do	N. E. T. Co. No. 5	194	185	1881	do	Do.
67174	do	N. E. T. Co. No. 7	194	185	1881	do	Do.
67176	do	N. E. T. Co. No. 9	197	189	1881	do	Do.
67177	do	N. E. T. Co. No. 10	197	189	1881	do	Do.
67178	do	N. E. T. Co. No. 11	197	189	1881	do	Do.
67179	do	N. E. T. Co. No. 12	197	189	1881	do	Do.
67180	do	N. E. T. Co. No. 13	197	189	1881	do	Do.
67181	do	N. E. T. Co. No. 14	197	189	1881	do	Do.
67182	do	N. E. T. Co. No. 15	197	189	1881	do	Do.
67183	do	N. E. T. Co. No. 16	110	110	1881	do	Do.
67184	do	N. E. T. Co. No. 17	110	110	1881	do	Do.
67185	do	N. E. T. Co. No. 18	110	110	1881	do	Do.
67186	do	N. E. T. Co. No. 19	110	110	1881	do	Do.
67189	do	N. E. T. Co. No. 22	110	110	1881	do	Do.
67190	do	N. E. T. Co. No. 23	110	110	1881	do	Do.
67191	do	N. E. T. Co. No. 24	110	110	1881	do	Do.
67192	do	N. E. T. Co. No. 25	110	110	1881	do	Do.
67193	do	N. E. T. Co. No. 26	110	110	1881	do	Do.
67194	do	N. E. T. Co. No. 27	110	110	1881	do	Do.
67195	do	N. E. T. Co. No. 28	110	110	1881	do	Do.
67197	do	N. E. T. Co. No. 30	110	110	1881	do	Do.
67199	do	N. E. T. Co. No. 32	197	189	1881	do	Do.
67200	do	N. E. T. Co. No. 33	197	189	1881	do	Do.
67201	do	N. E. T. Co. No. 34	197	189	1881	do	Do.
67202	do	N. E. T. Co. No. 35	197	189	1881	do	Do.
67203	do	N. E. T. Co. No. 36	197	189	1881	do	Do.
67205	do	N. E. T. Co. No. 38	197	189	1881	do	Do.
67206	do	N. E. T. Co. No. 39	197	189	1881	do	Do.
67207	do	N. E. T. Co. No. 40	197	189	1881	do	Do.
67208	do	N. E. T. Co. No. 41	197	189	1881	do	Do.
67210	do	N. E. T. Co. No. 43	197	189	1881	do	Do.
67211	do	N. E. T. Co. No. 44	197	189	1881	do	Do.
67212	do	N. E. T. Co. No. 45	197	189	1881	do	Do.
67214	do	N. E. T. Co. No. 47	110	110	1882	do	Do.
67215	do	N. E. T. Co. No. 48	110	110	1882	do	Do.
67222	do	N. E. T. Co. No. 52	110	110	1882	do	Do.
67223	do	N. E. T. Co. No. 53	110	110	1882	do	Do.
67225	do	N. E. T. Co. No. 55	110	110	1882	do	Do.
67227	do	N. E. T. Co. No. 56	110	110	1882	do	Do.
67229	do	N. E. T. Co. No. 58	110	110	1882	do	Do.
67231	do	N. E. T. Co. No. 60	110	110	1882	do	Do.
67234	do	N. E. T. Co. No. 61	197	189	1882	do	Do.
67235	do	N. E. T. Co. No. 62	197	189	1882	do	Do.

UNRIGGED MERCHANT VESSELS OF THE UNITED STATES—Continued.

Official No.	Class.	Name of vessel.	Gross tonnage.	Net tonnage.	When built.	Where built.	Home port (where permanent document issues).
67236	Scow	N. E. T. Co. No. 63	197	189	1882	New Haven, Conn	New Haven, Conn.
67237	do	N. E. T. Co. No. 64	197	189	1882	do	Do.
67218	do	N. E. T. Co. Tender No. 1	65	65	1881	do	Do.
67226	do	N. E. T. Co. Tender No. 2	65	65	1882	do	Do.
67387	Barge	N. Y. P. & N. R. R. Barge No. 2	822	822	1885	South Amboy, N. J	Philadelphia, Pa.
67388	do	N. Y. P. & N. R. R. Barge No. 3	771	771	1886	do	Do.
67390	do	N. Y. P. & N. R. R. BARGE No. 5	1,671	1,671	1897	Elizabethport, N. J	Do.
67275	Canal boat	Nancy A. Jameson	123	117	1887	Tonawanda, N. Y	New York, N. Y.
18280	Barge	Nassau	352	336	1884	Brooklyn, N. Y	New London, Conn.
52902	Canal boat	Nathar	111	103	1874	Whitehall, N. Y	Plattsburg, N. Y.
67327	Barge	Natrona	132	109	1897	South Amboy, N. J	New York, N. Y.
52900	do	Nauticus	238	226	1874	Rockyhill, Conn	Hartford, Conn.
67263	Canal boat	Ned Baker	96	91	1885	Champlain, N. Y	Plattsburg, N. Y.
67321	Barge	Neil Cleary	163	163	1887	do	New York, N. Y.
67315	Canal boat	Neilsons and Palmer	128	122	1895	Whitehall, N. Y	Plattsburg, N. Y.
67279	Barge	Nellie	7	7	1890	Beardstown, Ill	St. Louis, Mo.
67316	do	Nellie	88	88	1896	La Crosse, Wis	La Crosse, Wis.
67375	Scow	Nellie	5	5	1898	Beach, Wash	Port Townsend, Wash.
67379	Barge	Nellie	7	7	1898	New Albany, Ind	Evansville, Ind.
67322	do	Nellie F. Sweeney	185	185	1883	Kingston, N. Y	New York, N. Y.
67247	Canal boat	Nelson Morey	103	98	1884	Moses Kill, N. Y	Albany, N. Y.
67334	Barge	Nelson Zabriskie	271	271	1893	Rondout, N. Y	New York, N. Y.
67166	Canal boat	Nelson J. Seelye	117	113	1881	Schuylersville, N. Y	Plattsburg, N. Y.
67391	Barge	Neptune	352	322	1898	Elkton, Md	Philadelphia, Pa.
52187	do	Neshamony	286	286	1868	Chester, Pa	New York, N. Y.
52906	Canal boat	Nettie	112	106	1874	Whitehall, N. Y	Plattsburg, N. Y.
67256	do	Nettie	102	97	1884	do	Do.
67323	Barge	Nettie	174	174	1895	Port Richmond, N. Y	New York, N. Y.
67238	Canal boat	Nettie Ward	128	122	1874	Ithaca, N. Y	Do.
67392	Barge	New Amsterdam	456	456	1888	New Amsterdam, Ind	Evansville, Ind.
52114	do	New Baltimore	221	210	1853	New Baltimore, N. Y	New York, N. Y.
67330	Scow	New Brunswick	201	201	1897	New Brunswick, N. J	Perth Amboy, N. J.
67287	Barge	New Dorp	241	233	1882	Baltimore, Md	Baltimore, Md.
67325	do	Newell	157	157	1897	Cedar Bayou, Tex	Galveston, Tex.
52891	do	New Hampshire	274	262	1873	Kingston, N. Y	Philadelphia, Pa.
67296	do	New Market	121	115	1892	Kennebunk, Me	Portsmouth, N. H.
67253	do	Newport	90	85	1885	Brooklyn, N. Y	New York, N. Y.
67378	do	New South	81	81	1897	Evansville, Ind	Evansville, Ind.
52237	do	New York	799	773	1869	Eastport, Me	New York, N. Y.
67280	do	New York	223	212	1890	Brooklyn, N. Y	Do.
67380	do	New York	450	450	1898	Unalaska, Alaska	Seattle, Wash.
52334	Canal boat	Ney	105	100	1871	Landingville, Pa	New York, N. Y.
67376	Scow	Niagara	11	11	1897	Fairhaven, Wash	Port Townsend, Wash.
67292	Barge	Nicaragua	174	174	1889	Orange, Tex	Galveston, Tex.
67251	Scow	Nimrod	99	94	1872	Hilton Head, Va	New York, N. Y.
67377	do	Nora	81	81	1888	Buffalo, N. Y	Buffalo, N. Y.
67374	Barge	Nora	5	5	1893	Birk City, Ky	Evansville, Ind.
67385	do	Nora	761	723	1865	Quebec, Canada	Savannah, Ga.
67384	Scow	Norah	7	7	1896	Whatcom, Wash	Port Townsend, Wash.
67329	do	Nora Kelly	25	25	1886	Duluth, Minn	Duluth, Minn.
67258	Barge	Nordland	189	182	1887	Brooklyn, N. Y	New York, N. Y.
18338	do	Norfolk	411	319	1864	Chester, Pa	Philadelphia, Pa.
67319	do	North	86	86	1893	Brooklyn, N. Y	New York, N. Y.
67386	do	North Star	174	174	1898	Tacoma, Wash	Tacoma, Wash.
130212	do	North Star	77	77	1881	Corpus Christi, Tex	Galveston, Tex.
67250	do	November	109	103	1885	Brooklyn, N. Y	New York, N. Y.
52219	Scow	No. 1	131	124	1870	New Brunswick, N. J	Do.
52853	do	No. 1	98	98	1876	Brooklyn, N. Y	Do.
67248	do	No. 1	109	109	1875	Connors Point, Wis	Duluth, Minn.
67266	Barge	No. 1	430	423	1889	Brooklyn, N. Y	New York, N. Y.
67283	do	No. 1	173	164	1889	do	Do.
67298	do	No. 1	196	187	1874	Wilmington, Del	Trenton, N. J.
67313	do	No. 1	1,544	1,463	1895	West Bay City, Mich	Milwaukee, Wis.
67326	Scow	No. 1	357	353	1897	Noank, Conn	Stonington, Conn.
67337	do	No. 1	94	94	1888	Duluth, Minn	Duluth, Minn.
67373	do	No. 1	232	232	1895	Sault Ste. Marie, Mich	Buffalo, N. Y.
52220	do	No. 2	181	124	1870	New Brunswick, N. J	New York, N. Y.
52354	do	No. 2	98	93	1872	Brooklyn, N. Y	Do.
67267	Barge	No. 2	419	411	1889	do	Do.
67285	do	No. 2	173	164	1889	do	Do.
67299	do	No. 2	187	187	1874	Wilmington, Del	Trenton, N. J.
67314	do	No. 2	1,546	1,462	1895	West Bay City, Mich	Milwaukee, Wis.
67333	Scow	No. 2	357	353	1897	Noank, Conn	Stonington, Conn.
67338	do	No. 2	85	85	1887	Duluth, Minn	Duluth, Minn.
52216	Barge	No. 3	136	136	1867	San Francisco, Cal	Yuma, Ariz.
52228	Scow	No. 3	60	57	1870	Rockland Lake, N. Y	New York, N. Y.
52257	do	No. 3	151	151	1871	Rondout, N. Y	Do.
52355	do	No. 3	95	90	1872	Brooklyn, N. Y	Do.

† Rebuilt, 1893.

UNRIGGED MERCHANT VESSELS OF THE UNITED STATES—Continued.

Official No.	Class.	Name of vessel.	Gross tonnage.	Net tonnage.	When built.	Where built.	Home port (where permanent document issues).
67269	Barge	No. 3	433	424	1889	Brooklyn, N. Y.	New York, N. Y.
67284	do	No. 3	167	158	1889	do	Do.
67297	do	No. 3	574	574	1892	Noank, Conn.	Do.
67300	do	No. 3	196	187	1873	Wilmington, Del.	Trenton, N. J.
67317	do	No. 3	1,581	1,581	1896	Toledo, Ohio.	Milwaukee, Wis.
67360	Scow	No. 3	88	88	1898	Duluth, Minn.	Duluth, Minn.
52229	do	No. 4	60	60	1870	Rockland Lake, N. Y.	New York, N. Y.
52356	do	No. 4	94	89	1872	Brooklyn, N. Y.	Do.
52884	do	No. 4	158	158	1873	Rondout, N. Y.	Do.
67286	Barge	No. 4	168	159	1889	Brooklyn, N. Y.	Do.
67301	do	No. 4	196	187	1873	Wilmington, Del.	Trenton, N. J.
67318	do	No. 4	1,581	1,581	1896	Toledo, Ohio.	Milwaukee, Wis.
67324	do	No. 4	591	591	1897	Noank, Conn.	New York, N. Y.
67339	Scow	No. 4	128	128	1884	Duluth, Minn.	Duluth, Minn.
67257	Barge	No. 5	105	100	1887	Brooklyn, N. Y.	New York, N. Y.
67290	do	No. 5	52	52	1891	Davenport, Iowa	Rock Island, Ill.
67302	do	No. 5	196	187	1873	Wilmington, Del.	Trenton, N. J.
67391	Scow	No. 5	94	94	1884	L'Anse, Mich.	Duluth, Minn.
52231	do	No. 6	60	57	1870	Rockland Lake, N. Y.	New York, N. Y.
67259	Barge	No. 6	108	102	1887	Brooklyn, N. Y.	Do.
67303	do	No. 6	196	187	1873	Wilmington, Del.	Trenton, N. J.
67340	Scow	No. 6	152	152	1893	Detroit, Mich.	Duluth, Minn.
67307	do	No. 6	43	43	1889	Duluth, Minn.	Do.
67304	Barge	No. 7	196	187	1873	Wilmington, Del.	Trenton, N. J.
67365	Scow	No. 7	93	93	1898	Duluth, Minn.	Duluth, Minn.
52233	do	No. 8	111	106	1870	Rockland Lake, N. Y.	New York, N. Y.
67291	Barge	No. 8	572	572	1891	Noank, Conn.	Do.
67305	do	No. 8	196	187	1879	Wilmington, Del.	Trenton, N. J.
67362	Scow	No. 8	93	93	1898	Duluth, Minn.	Duluth, Minn.
67261	Barge	No. 9	167	159	1888	Brooklyn, N. Y.	New York, N. Y.
67268	Scow	No. 9	124	124	1887	do	Do.
67293	Barge	No. 9	541	541	1891	do	Do.
67306	do	No. 9	196	187	1879	Wilmington, Del.	Trenton, N. J.
67363	Scow	No. 9	34	34	1889	Duluth, Minn.	Duluth, Minn.
67381	Barge	No. 9	242	242	1898	Brooklyn, N. Y.	New York, N. Y.
52234	Scow	No. 10	82	78	1870	Rockland Lake, N. Y.	Do.
67307	Barge	No. 10	196	187	1880	Wilmington, Del.	Trenton, N. J.
67328	do	No. 10	641	641	1897	Noank, Conn.	New York, N. Y.
67341	Scow	No. 10	57	57	1876	Houghton, Mich.	Duluth, Minn.
67383	Barge	No. 10	200	200	1898	Grassy Point, N. Y.	New York, N. Y.
52235	do	No. 11	83	79	1870	Rockland Lake, N. Y.	Do.
67272	do	No. 11	178	169	1890	Brooklyn, N. Y.	Do.
67308	do	No. 11	196	187	1880	Wilmington, Del.	Trenton, N. J.
67342	Scow	No. 11	50	50	1876	Houghton, Mich.	Duluth, Minn.
67309	Barge	No. 12	295	280	1893	Elizabethport, N. J.	Trenton, N. J.
67330	Scow	No. 12	86	86	1892	Duluth, Minn.	Duluth, Minn.
67335	Barge	No. 12	176	161	1897	Noank, Conn.	New York, N. Y.
52877	Scow	No. 13	97	93	1873	Rockland Lake, N. Y.	Do.
67310	Barge	No. 13	295	280	1893	Elizabethport, N. J.	Trenton, N. J.
67331	Scow	No. 13	42	42	1890	Ashland, Wis.	Duluth, Minn.
67311	Barge	No. 14	295	280	1893	Elizabethport, N. J.	Trenton, N. J.
67332	Scow	No. 14	16	16	1892	Duluth, Minn.	Duluth, Minn.
67343	do	No. 15	63	63	1879	Houghton, Mich.	Do.
67344	do	No. 16	52	52	1876	do	Do.
67345	do	No. 17	60	60	1884	L'Anse, Mich.	Do.
67346	do	No. 18	69	69	1879	Houghton, Mich.	Do.
67347	do	No. 19	77	77	1884	L'Anse, Mich.	Do.
67252	Barge	No. 20	84	79	1880	Staten Island, N. Y.	New York, N. Y.
67366	Scow	No. 20	108	108	1898	Duluth, Minn.	Duluth, Minn.
67393	do	No. 21	161	161	1898	do	Do.
67394	do	No. 22	167	167	1898	do	Do.
67348	do	No. 23	204	204	1893	do	Do.
67150	do	No. 24	120	114	1875	Rondout, N. Y.	New York, N. Y.
67349	do	No. 24	254	254	1897	Duluth, Minn.	Duluth, Minn.
67350	do	No. 25	186	186	1897	do	Do.
52909	do	No. 26	130	130	1872	Rondout, N. Y.	New York, N. Y.
67351	do	No. 26	186	186	1897	Duluth, Minn.	Duluth, Minn.
52910	do	No. 27	130	130	1872	Rondout, N. Y.	New York, N. Y.
67276	Barge	No. 27	212	212	1890	Baltimore, Md.	Baltimore, Md.
67332	Scow	No. 27	199	199	1897	Duluth, Minn.	Duluth, Minn.
52911	do	No. 28	130	130	1872	Rondout, N. Y.	New York, N. Y.
67353	do	No. 28	265	265	1893	Detroit, Mich.	Duluth, Minn.
67193	do	No. 29	148	141	1881	New Brunswick, N. J.	New York, N. Y.
67354	do	No. 29	264	264	1893	Detroit, Mich.	Duluth, Minn.
67167	do	No. 30	152	144	1881	New Brunswick, N. J.	New York, N. Y.
67395	do	No. 30	229	229	1898	Duluth, Minn.	Duluth, Minn.
67219	do	No. 31	144	144	1881	New Brunswick, N. J.	New York, N. Y.
67396	do	No. 31	229	229	1898	Duluth, Minn.	Duluth, Minn.
67220	do	No. 32	155	147	1881	New Brunswick, N. J.	New York, N. Y.

UNRIGGED MERCHANT VESSELS OF THE UNITED STATES—Continued.

Official No.	Class.	Name of vessel.	Gross tonnage.	Net tonnage.	When built.	Where built.	Home port (where permanent document issued).
67243	Barge	No. 33	144	136	1881	New Brunswick, N. J.	New York, N. Y.
67244	do	No. 34	144	136	1882	do	Do.
67355	Scow	No. 35	89	89	1883	Duluth, Minn.	Duluth, Minn.
67356	do	No. 36	89	89	1883	do	Do.
67357	do	No. 37	70	70	1871	do	Do.
67358	do	No. 38	72	72	1884	do	Do.
67359	do	No. 39	65	65	1892	West Duluth, Minn.	Do.
67364	do	No. 40	185	185	1891	Duluth, Minn.	Do.
67277	Barge	No. 42	181	172	1890	Brooklyn, N. Y.	New York, N. Y.
67278	do	No. 43	181	172	1890	do	Do.
67281	do	No. 44	157	149	1890	do	Do.
67284	do	No. 45	194	184	1891	do	Do.
67270	do	No. 5, S. O. Co. of New York, No. 5	159	159	1889	do	Do.
67288	do	No. 53, S. O. Co. of New York, No. 53	285	279	1891	Astoria, N. Y.	Do.
O.							
53292	Scow	O No. 4	6	6	1896	Richardson, Wash.	Port Townsend, Wash.
53293	do	O No. 5	7	7	1896	do	Do.
53294	do	O No. 6	9	9	1896	do	Do.
53235	Canal boat	O. A. Manville	119	114	1879	Whitehall, N. Y.	Plattsburg, N. Y.
53282	Barge	O. F. Martin	210	203	1890	Noank, Conn.	New York, N. Y.
53236	Canal boat	O. J. Belden	108	103	1879	Ticonderoga, N. Y.	Plattsburg, N. Y.
53243	Barge	O. K. Bauer	5	5	1894	La Crosse, Wis.	La Crosse, Wis.
53251	do	O. M. Hitchcock	128	120	1882	Portland, Conn.	New York, N. Y.
53041	Canal boat	O. W. Horton	68	68	1866	Whitehall, N. Y.	Albany, N. Y.
53153	Barge	O. H. P. Archer	554	554	1870	New York, N. Y.	New York, N. Y.
53252	do	Ocean	192	185	1887	Brooklyn, N. Y.	Do.
53295	do	Ocean Tide	58	58	1895	Charleston, W. Va.	Evansville, Ind.
53243	do	October	117	111	1885	Brooklyn, N. Y.	New York, N. Y.
53238	Scow	Old Dominion S. S. Co. No. 1	114	108	1882	do	Do.
53239	do	Old Dominion S. S. Co. No. 2	114	108	1882	do	Do.
53253	Canal boat	Oley	107	101	1886	Schuylkill Haven, Pa.	Do.
53262	Barge	Olive	185	175	1890	Lake Charles, La.	Galveston, Tex.
53149	Canal boat	Oliver Bascom	60	60	1868	Whitehall, N. Y.	Albany, N. Y.
53275	do	Oliver B. Bascom	101	96	1892	do	New York, N. Y.
53021	Barge	Olney	207	197	1864	New Baltimore, N. Y.	Do.
53296	Scow	Olson	103	103	1891	Superior, Wis.	Duluth, Minn.
53290	do	Olympia	14	14	1897	Point Roberts, Wash.	Port Townsend, Wash.
53242	Barge	Omaha	105	99	1885	Brooklyn, N. Y.	New York, N. Y.
53245	do	Omaha	289	289	1886	do	Do.
53263	do	Oneida	417	404	1890	do	Do.
53249	do	101	455	437	1888	Duluth, Minn.	Do.
53258	do	105	1,295	1,230	1890	do	Buffalo, N. Y.
53260	do	107	1,295	1,230	1890	do	Do.
53265	do	109	1,227	1,167	1891	Superior, Wis.	Do.
53266	do	110	1,227	1,167	1891	do	Do.
53267	do	111	1,227	1,167	1891	do	Do.
53268	do	115	1,169	1,110	1891	West Superior, Wis.	Do.
53269	do	116	1,169	1,110	1891	do	Do.
53271	do	117	1,310	1,265	1891	do	Do.
53272	do	118	1,310	1,265	1891	do	Do.
53273	do	126	1,128	1,083	1892	Superior, Wis.	Do.
53274	do	127	1,128	1,083	1892	do	Do.
53276	do	129	1,310	1,265	1893	do	Do.
53277	do	130	1,310	1,265	1893	do	Do.
53278	do	131	1,310	1,265	1893	do	Do.
53279	do	132	1,310	1,265	1893	do	Do.
53280	do	133	1,310	1,265	1893	do	Do.
53281	do	134	1,310	1,265	1893	do	Do.
53284	do	137	2,480	2,367	1896	do	Do.
18855	do	Orion	88	74	1834	Waldoboro, Me.	New York, N. Y.
53285	do	Orion	324	324	1896	Elkton, Md.	Philadelphia, Pa.
19282	do	Orlando Smith	96	84	1854	Westerly, R. I.	New York, N. Y.
53215	Scow	Orleans	144	136	1874	Brooklyn, N. Y.	Do.
53291	do	Osborn	115	115	1899	Duluth, Minn.	Duluth, Minn.
53213	Barge	Oscar	125	125	1874	Brooklyn, N. Y.	New York, N. Y.
53281	do	Oscawana	410	398	1890	do	Do.
53289	do	Otter	280	289	1898	San Francisco, Cal.	San Francisco, Cal.
53286	House boat	Outing	33	33	1892	Alexandria Bay, N. Y.	Cape Vincent, N. Y.
53248	Barge	Oval Brand	66	62	1884	Baltimore, Md.	Baltimore, Md.
53287	do	Owen	194	194	1895	South Rondout, N. Y.	New York, N. Y.
53247	do	Owen Brady	275	261	1885	Pettys Island, N. J.	Do.
155327	do	Owensboro Ferry	7	7	1896	Owensboro, Ky.	Evansville, Ind.
53288	do	Ox	29	29	1897	Newport, R. I.	Newport, R. I.

† Whaleback.

‡ Steel.

UNRIGGED MERCHANT VESSELS OF THE UNITED STATES—Continued.

Official No.	Class.	Name of vessel.	Gross tonnage.	Net tonnage.	When built.	Where built.	Home port (where permanent document issues).
P.							
54477	Barge	P. G. C. No. 9	868	355	1885	South Amboy, N. J.	Perth Amboy, N. J.
54515	do	P. N. Co. No. 9	127	106	1886	Kennebunk, Me.	Portsmouth, N. H.
54533	do	P. N. Co. No. 10	136	124	1899	do	Do.
54537	Scow	P. N. P. Co. No. 1	6	6	1899	Blaine, Wash.	Port Townsend, Wash.
54538	do	P. N. P. Co. No. 2	6	6	1899	do	Do.
54539	do	P. N. P. Co. No. 3	6	6	1899	do	Do.
54540	do	P. N. P. Co. No. 4	6	6	1899	do	Do.
54541	do	P. N. P. Co. No. 5	6	6	1899	do	Do.
54542	do	P. N. P. Co. No. 6	6	6	1899	do	Do.
56053	Canal boat	P. and R. R. R. No. 5	110	105	1863	Landingville, Pa.	New York, N. Y.
56035	do	P. and R. R. R. No. 13	120	114	1863	Robeson Township, Pa.	Philadelphia, Pa.
56002	do	P. and R. R. R. No. 32	110	104	1863	Schuylkill, Pa.	Perth Amboy, N. J.
56072	do	P. and R. R. R. No. 81	118	112	1865	Reading, Pa.	New York, N. Y.
54251	Barge	P. A. Moore	142	135	1851	Wilmington, Del.	Do.
54497	do	P. A. Savage	40	38	1882	Mobile, Ala.	Mobile, Ala.
54494	Canal boat	P. B. Herney	101	96	1888	Whitehall, N. Y.	Albany, N. Y.
54484	Barge	P. C. Golder	127	121	1881	Portland, Conn.	New York, N. Y.
54469	Canal boat	P. C. Hitchcock	89	84	1880	Fort Edward, N. Y.	Albany, N. Y.
54470	do	P. C. Thebo	103	98	1882	do	Plattsburg, N. Y.
20429	Barge	P. J. Willis	47	45	1872	Cedar Bayou, Tex.	Galveston, Tex.
54486	do	Pacific	196	187	1866	Brooklyn, N. Y.	New York, N. Y.
54534	Scow	Paddy	18	18	1896	Anacortes, Wash.	Port Townsend, Wash.
54421	Canal boat	Palisades	99	94	1875	Schuylersville, N. Y.	Albany, N. Y.
54503	Barge	Palmyra	416	405	1890	Brooklyn, N. Y.	New York, N. Y.
54536	Scow	Pansy	15	15	1898	Blaine, Wash.	Port Townsend, Wash.
54334	Canal boat	Patrick Driscoll, sr	119	119	1871	Buffalo, N. Y.	Albany, N. Y.
54528	do	Patrick Tivnan	127	127	1894	Tomawanda, N. Y.	Buffalo, N. Y.
54491	do	Patti	105	99	1882	Schuylkill Haven, Pa.	New York, N. Y.
54473	Barge	Paul	101	101	1870	Jeffersonville, Ind.	Corpus Christi, Tex.
20440	Lighter	Paulina Wilbur	63	40	1873	Bath, Me.	Philadelphia, Pa.
54524	Barge	Pearl	438	438	1896	Newport, Ark.	St. Louis, Mo.
54535	Scow	Pearl	18	18	1896	Anacortes, Wash.	Port Townsend, Wash.
54513	Barge	Pearl Long	130	130	1886	Stillwater, Minn.	Rock Island, Ill.
54481	do	Peekskill	345	372	1887	Elizabethport, N. J.	New York, N. Y.
54512	Canal boat	Penny	100	95	1892	Whitehall, N. Y.	Plattsburg, N. Y.
54505	Barge	Pennsylvania	158	153	1891	Port Richmond, N. Y.	New York, N. Y.
54482	Canal boat	Percie and Bertha	103	98	1888	Moses Kill, N. Y.	Plattsburg, N. Y.
54483	do	Percy R. Todd	104	99	1888	Champlain, N. Y.	Do.
54480	do	Periam Sheldon	100	95	1887	Fort Ann, N. Y.	Do.
54392	Barge	Perseverance	655	647	1871	Athens, N. Y.	New York, N. Y.
54369	do	Perth	152	144	1873	Wilmington, Del.	Trenton, N. J.
54476	Canal boat	Peter McGinnis	132	125	1880	Ithaca, N. Y.	Oswego, N. Y.
54432	do	Peter Perlemaine	103	98	1877	Fort Miller, N. Y.	Plattsburg, N. Y.
54521	Barge	Peter M. Jacobia	333	333	1895	South Rondout, N. Y.	New York, N. Y.
54529	Scow	Petrel	8	8	1897	Point Roberts, Wash.	Port Townsend, Wash.
54493	Canal boat	Phelena Miner	104	99	1888	Whitehall, N. Y.	Albany, N. Y.
54504	Barge	Phelps	412	401	1890	Brooklyn, N. Y.	New York, N. Y.
54255	Canal boat	Phil Sheridan	45	45	1867	Fort Edward, N. Y.	Albany, N. Y.
54522	do	Phil. H. Cleary	143	143	1895	Champlain, N. Y.	New York, N. Y.
54495	do	Pierre Dionne	103	98	1889	do	Plattsburg, N. Y.
19091	Barge	Pioneer	64	61	1864	Portsmouth, N. H.	Portland, Me.
54359	do	Pioneer	376	360	1872	Bath, Me.	Fall River, Mass.
54499	Scow	Pioneer	151	151	1889	Noank, Conn.	New York, N. Y.
54500	Barge	Pitt	145	138	1889	Brooklyn, N. Y.	Do.
54523	Scow	Pittsburgh	282	246	1897	Baltimore, Md.	Baltimore, Md.
54511	Canal boat	Pittston	107	102	1892	Whitehall, N. Y.	Plattsburg, N. Y.
54509	House boat	Pleasure	39	37	1893	Alexandria Bay, N. Y.	Cape Vincent, N. Y.
54498	Barge	Plymouth	158	152	1889	Noank, Conn.	New York, N. Y.
54525	do	POLYNESIA	3,562	3,243	1897	Cleveland, Ohio.	Cleveland, Ohio.
54530	Scow	Porpoise	5	5	1897	Blaine, Wash.	Port Townsend, Wash.
54532	Barge	Portage	126	126	1888	West Superior, Wis.	Duluth, Minn.
54514	do	Portland	154	146	1896	Brooklyn, N. Y.	New York, N. Y.
54508	Scow	Port Chester	197	188	1892	Perth Amboy, N. J.	Do.
54531	Barge	Port Huron	151	151	1891	Port Huron, Mich.	Duluth, Minn.
54519	do	Port Royal	298	298	1895	South Rondout, N. Y.	New York, N. Y.
54507	do	Portsmouth	105	100	1892	Portsmouth, Va.	Norfolk, Va.
54365	do	Potomac	274	274	1872	Wilmington, Del.	Philadelphia, Pa.
54466	do	Potomac	212	201	1880	Brooklyn, N. Y.	New York, N. Y.
54516	do	Pottstown	158	158	1892	Elizabethport, N. J.	Do.
54517	do	Pottsville	217	217	1891	Port Richmond, N. Y.	Do.
54527	do	Pride	149	149	1898	Brooklyn, N. Y.	Do.
54416	do	Prima Donna	210	203	1873	Wilmington, Del.	New London, Conn.
54488	do	Primrose	315	302	1867	Port Elgin, New Brunswick	New York, N. Y.
54518	do	Privateer	162	162	1880	Landingville, Pa.	Do.
54510	do	Progress	100	100	1880	Brooklyn, N. Y.	Do.
54391	do	Protection	655	636	1871	Portland, Conn.	Do.

¹ Formerly canal boat R. R. R. No. —.² Formerly British brig John Boyd.

UNRIGGED MERCHANT VESSELS OF THE UNITED STATES—Continued.

Official No.	Class.	Name of vessel.	Gross tonnage.	Net tonnage.	When built.	Where built.	Home port (where permanent document issues).
54543	Scow	Puget No. 3	69	69	1898	Seattle, Wash.	Seattle, Wash.
19778	Barge	Pulaski	62	62	1845	Newark, N. J.	New York, N. Y.
54487	do	Punxsutawney	223	213	1888	Brooklyn, N. Y.	Do.
54194	do	Puritan	259	249	1847	New York, N. Y.	Do.
54497	Canal boat	Puritan	87	83	1887	Whitehall, N. Y.	Plattsburg, N. Y.
54526	Barge	Purity	16	16	1897	Galland, Iowa.	Burlington, Iowa.
54478	do	Pythias	362	362	1886	Brooklyn, N. Y.	New York, N. Y.
Q.							
55020	Barge	Quantico	164	156	1887	Elizabethport, N. J.	New York, N. Y.
55023	Canal boat	Quay	106	100	1882	Unionville, Pa.	Do.
55019	do	Quebec	98	93	1885	Westhaven, Vt.	Plattsburg, N. Y.
55024	Scow	Queen	12	12	1897	Blaine, Wash.	Port Townsend, Wash.
55026	Barge	Queen	402	402	1895	Johnsonville, Tenn.	Evansville, Ind.
55025	do	Queen City	32	32	1892	Cincinnati, Ohio	Do.
20527	do	Queens County	278	269	1859	New York, N. Y.	New York, N. Y.
R.							
56551	Canal boat	R. Hathaway	130	130	1878	Rochester, N. Y.	New York, N. Y.
21974	Barge	R. Wrisley	53	50	1870	Hartford, Conn.	Hartford, Conn.
21991	do	R. A. Forayth	83	78	1866	Newburg, N. Y.	Bridgport, Conn.
110710	Canal boat	R. E. Casey	97	92	1886	Champlain, N. Y.	Plattsburg, N. Y.
56812	do	R. E. Sullivan	123	117	1891	Whitehall, N. Y.	Do.
56820	Barge	R. J. Garrett	176	176	1888	Landingville, Pa.	New York, N. Y.
56820	Scow	R. J. Wilson	272	272	1893	Roundout, N. Y.	Do.
56827	Barge	R. K. Owens	210	210	1897	Port Richmond, N. Y.	Do.
56822	do	R. R. Peale	254	254	1891	South Roundout, N. Y.	Do.
56373	do	R. S. Haight	552	552	1870	New York, N. Y.	Do.
56446	Scow	R. H. No. 1	10	10	1890	Westcott Bay, Wash.	Port Townsend, Wash.
56574	Canal boat	R. and H. Newland	105	100	1888	Schuylersville, N. Y.	Albany, N. Y.
56552	Barge	Rahway	158	151	1881	Brooklyn, N. Y.	New York, N. Y.
56569	do	Rambler	193	193	1887	Buffalo, N. Y.	Buffalo, N. Y.
56516	Canal boat	Ransom Qua	96	91	1876	Fort Edward, N. Y.	Plattsburg, N. Y.
56588	Scow	Raritan	210	200	1890	Perth Amboy, N. J.	Perth Amboy, N. J.
56584	Barge	R. y.	363	367	1889	New London, Conn.	New London, Conn.
56807	do	Read	214	214	1892	Lake Charles, La.	Galveston, Tex.
56813	Canal boat	Reading	104	99	1892	Whitehall, N. Y.	Plattsburg, N. Y.
56831	Barge	Red Cross	86	86	1894	Leavenworth, Ind.	Memphis, Tenn.
56895	do	Red Jacket	310	310	1892	Buffalo, N. Y.	Buffalo, N. Y.
56817	do	Red Star	229	229	1893	Roundout, N. Y.	New York, N. Y.
56860	do	Refrigerator	627	627	1891	Newark, Conn.	Do.
56576	do	Reliance	340	323	1886	Brooklyn, N. Y.	New York, N. Y.
56371	do	Relief	740	740	1869	Eastport, Me.	Do.
56558	do	Relief	121	121	1878	Jeffersonville, Ind.	Corpus Christi, Tex.
56803	do	Relief	159	151	1891	Detroit, Mich.	Buffalo, N. Y.
56844	do	Relief	40	40	1896	Vincennes, Ind.	Evansville, Ind.
56578	Canal boat	Rena	106	101	1886	Robeson Township, Pa.	New York, N. Y.
56811	Scow	Republic	181	172	1894	Perth Amboy, N. J.	Perth Amboy, N. J.
110427	Barge	Republic	95	95	1880	Nyack, N. Y.	New York, N. Y.
56414	do	Restless	181	176	1868	Ithaca, N. Y.	Do.
56810	do	Reverie	65	61	1893	Alexandria Bay, N. Y.	Ogdensburg, N. Y.
111198	do	Rex Hornet	97	63	1886	New Harmony, Ind.	Evansville, Ind.
56246	do	Rhinebeck	207	197	1837	Rhinebeck, N. Y.	New York, N. Y.
56592	Canal boat	Rhinebeck	200	193	1890	Elkton, Md.	Do.
56490	Barge	Rhode Island	270	259	1873	Newburg, N. Y.	Philadelph. Pa.
56545	do	Richard Jackson	230	219	1880	Wilmington, Del.	New York, N. Y.
56598	Canal boat	Richard McNall, jr.	100	95	1876	Whitehall, N. Y.	Plattsburg, N. Y.
56595	do	Richard Reed	107	102	1880	Northumberland, N. Y.	Do.
56556	do	Richard Retaliok	94	90	1881	West Troy, N. Y.	Do.
21510	Barge	Richard Vaux	270	270	1855	Brandtwin, Del.	New York, N. Y.
56567	do	Richard H. Burdall	188	178	1886	City Island, N. Y.	Do.
56838	Canal boat	Richard S. White	114	113	1888	Tonawanda, N. Y.	Albany, N. Y.
56536	do	Richard T. Coleman	99	94	1878	Fort Edward, N. Y.	Plattsburg, N. Y.
56802	Barge	Rita F.	135	129	1891	Brooklyn, N. Y.	New York, N. Y.
56574	do	Riverdale	195	189	1887	do	Do.
56829	Scow	Rob.	135	135	1890	Port Richmond, N. Y.	Do.
56557	Barge	Robert	396	388	1884	Mystic River, Conn.	New London, Conn.
56560	do	Robert	97	97	1885	Brooklyn, N. Y.	New York, N. Y.
56819	do	Robert	161	161	1891	Champlain, N. Y.	Do.
56577	Canal boat	Robert Downey	148	139	1876	Rochester, N. Y.	Do.
110755	Barge	Robert McCoy	107	102	1887	Rochester, N. Y.	Norfolk, Va.
56432	do	Robert Neil	5	5	1898	Tuckerton, N. J.	Do.
21880	do	Robert Palmer	217	206	1887	Cassville, Wis.	Dubogue, Iowa.
56808	Canal boat	Robert Wiley	100	95	1893	Groton, Conn.	New London, Conn.
56555	do	Robert A. Maxwell	106	101	1882	Whitehall, N. Y.	Plattsburg, N. Y.
56578	do	Robert C. Newcomb	99	94	1887	do	Do.

§ Abandoned May 5, 1899.

|| Abandoned June 18, 1899.

UNRIGGED MERCHANT VESSELS OF THE UNITED STATES—Continued

Official No.	Class.	Name of vessel.	Gross tonnage.	Net tonnage.	When built.	Where built.	Home port (where permanent document issues).
56624	Canal boat.....	Robert F. Grant.....	103	97	1895	Champlain, N. Y.....	Plattsburg, N. Y.
21387	Barge.....	Robert F. Sage.....	50	48	1857	Brooklyn, N. Y.....	New York, N. Y.
56621	do.....	Robert H. Doherty.....	872	872	1895	Jersey City, N. J.....	Do.
56549	Canal boat.....	Robert J. Dwyer.....	117	111	1881	Whitehall, N. Y.....	Do.
56641	do.....	Robert R. Christian.....	110	99	1898	Perth Amboy, N. J.....	Perth Amboy, N. J.
56613	do.....	Robert S. Coleman.....	97	92	1876	Dunhams Basin, N. Y.....	Albany, N. Y.
56601	do.....	Robert T. Blohm.....	97	92	1890	Northumberland, N. Y.....	Do.
56572	do.....	Robert and Mary.....	105	99	1887	Whitehall, N. Y.....	Plattsburg, N. Y.
56633	Scow.....	Roche Harbor A.....	93	93	1896	Seattle, Wash.....	Port Townsend, Wash.
56634	do.....	Roche Harbor B.....	93	93	1896	Roche Harbor, Wash.....	Do.
56635	do.....	Roche Harbor C.....	85	85	1897	Seattle, Wash.....	Do.
56636	do.....	Roche Harbor D.....	77	77	1890	Tacoma, Wash.....	Do.
56637	do.....	Roche Harbor E.....	108	108	1897	Seattle, Wash.....	Do.
56593	Barge.....	Rochester.....	550	539	1890	South Rondout, N. Y.....	New York, N. Y.
56580	Canal boat.....	Rock.....	106	100	1882	Schnylkill Haven, Pa.....	Philadelphia, Pa.
56237	Barge.....	Rockland.....	568	568	1851	Brooklyn, N. Y.....	New York, N. Y.
56594	do.....	Rodney B. Osterhoudt.....	95	90	1887	Rondout, N. Y.....	Albany, N. Y.
56642	do.....	Roland J. Brown.....	236	236	1898	Kingston, N. Y.....	New York, N. Y.
56596	do.....	Rome.....	137	130	1890	South Rondout, N. Y.....	Do.
56614	Canal boat.....	Roney.....	107	102	1892	Whitehall, N. Y.....	Plattsburg, N. Y.
56616	Barge.....	Rosa.....	60	60	1895	Fountain City, Wis.....	La Crosse, Wis.
56365	do.....	Rose.....	81	77	1881	Brooklyn, N. Y.....	New York, N. Y.
56640	do.....	Rose.....	9	9	1896	Mt. Vernon, Ind.....	Evansville, Ind.
56643	do.....	Rosedale No. 6.....	129	129	1899	Evansville, Ind.....	Do.
15344	do.....	Rose Hagan.....	271	264	1863	Philadelphia, Pa.....	Philadelphia, Pa.
56583	Canal boat.....	Rose Hanley.....	104	99	1888	Moses Kill, N. Y.....	New York, N. Y.
56553	do.....	Rosy Allore.....	100	95	1882	Champlain, N. Y.....	Plattsburg, N. Y.
56321	Barge.....	Rover No. 1.....	216	216	1873	Pittsburg, Pa.....	St. Louis, Mo.
56322	do.....	Rover No. 2.....	215	215	1873	do.....	Do.
56380	do.....	Rover No. 3.....	158	158	1884	Jeffersonville, Ind.....	Do.
56591	do.....	Rover No. 4.....	156	156	1884	do.....	Do.
56386	do.....	Roxy.....	355	355	1889	Rondout, N. Y.....	New York, N. Y.
56626	Scow.....	Roy Horton.....	38	38	1849	Buffalo, N. Y.....	Buffalo, N. Y.
56625	Barge.....	Royal Blue.....	505	505	1897	South Rondout, N. Y.....	New York, N. Y.
56547	Canal boat.....	Rufus R. Davis.....	99	94	1881	Whitehall, N. Y.....	Plattsburg, N. Y.
56554	Barge.....	Russell.....	154	154	1882	Brooklyn, N. Y.....	New York, N. Y.
56630	do.....	Ruby.....	80	80	1898	Davenport, Iowa.....	Rock Island, Ill.
56646	do.....	Ruby.....	47	47	1899	Dardanelle, Ark.....	Memphis, Tenn.
56647	Scow.....	Ruby.....	18	18	1896	Anacortes, Wash.....	Port Townsend, Wash.
56639	Barge.....	Ruby No. 3.....	96	96	1897	Eastwood, Ky.....	Evansville, Ind.
56628	do.....	Rupert.....	236	222	1897	Noank, Conn.....	Philadelphia, Pa.
56568	Canal boat.....	Ruth.....	174	165	1881	Brooklyn, N. Y.....	New York, N. Y.
S.							
57958	Barge.....	S. F. S.....	206	206	1898	Brooklyn, N. Y.....	New York, N. Y.
57997	do.....	S. O. Co. No. 52.....	407	407	1898	Elizabeth, N. J.....	Do.
57996	do.....	S. O. Co. No. 72.....	407	407	1898	do.....	Do.
116199	do.....	S. O. Co. of N. Y. No. 56.....	598	569	1888	Chester, Pa.....	Do.
116528	do.....	S. O. Co. of N. Y. No. 57.....	1,381	1,310	1892	do.....	Do.
57940	do.....	S. O. Co. of N. Y. No. 77.....	342	332	1895	Elizabeth, N. J.....	Do.
58000	do.....	S. D. Blair.....	49	49	1894	Grayville, Ill.....	Evansville, Ind.
57717	Canal boat.....	S. D. Pierce.....	97	92	1873	Whitehall, N. Y.....	Plattsburg, N. Y.
57765	do.....	S. J. Bunce.....	95	91	1873	Fort Miller, N. Y.....	Albany, N. Y.
57750	do.....	S. N. Pratt.....	130	123	1871	Lockport, N. Y.....	New York, N. Y.
57809	do.....	S. P. Bowen.....	104	99	1878	Whitehall, N. Y.....	Albany, N. Y.
57483	Barge.....	S. W. Baker.....	191	182	1859	New Baltimore, N. Y.....	New York, N. Y.
57912	do.....	S. W. Priug.....	350	344	1889	New Haven, Conn.....	New Haven, Conn.
57881	Canal boat.....	S. and W. Bennett.....	104	98	1883	Orwell, Vt.....	Plattsburg, N. Y.
57841	Barge.....	Sabine.....	854	854	1895	Orange, Tex.....	Galveston, Tex.
58005	do.....	Sadie.....	28	28	1897	Spottsville, Ky.....	Evansville, Ind.
57932	do.....	SAGAMORE.....	1,601	1,557	1892	Superior, Wis.....	Cleveland, Ohio.
57363	do.....	Saginaw.....	268	260	1882	Brooklyn, N. Y.....	New London, Conn.
58012	do.....	Sailor Boy.....	28	28	1896	Warsaw, Ky.....	Evansville, Ind.
57875	do.....	St. James.....	194	194	1882	Metropolis, Ill.....	St. Louis, Mo.
57913	do.....	St. John.....	60	57	1890	Pascagoula, Miss.....	Mobile, Ala.
57949	do.....	St. Louis.....	322	311	1896	Baltimore, Md.....	Baltimore, Md.
57838	do.....	St. L. and M. V. T. Co. No. 20.....	1,011	1,011	1880	Cincinnati, Ohio.....	St. Louis, Mo.
57855	do.....	St. L. and M. V. T. Co. No. 21.....	1,002	1,002	1880	do.....	Do.
57842	do.....	St. L. and M. V. T. Co. No. 22.....	1,015	1,015	1880	do.....	Do.
57843	do.....	St. L. and M. V. T. Co. No. 23.....	986	986	1880	do.....	Do.
57844	do.....	St. L. and M. V. T. Co. No. 24.....	1,018	1,018	1880	Mason City, W. Va.....	Do.
57847	do.....	St. L. and M. V. T. Co. No. 25.....	1,020	1,020	1880	Madison, Ind.....	Do.
57845	do.....	St. L. and M. V. T. Co. No. 26.....	1,060	1,060	1880	do.....	Do.
57839	do.....	St. L. and M. V. T. Co. No. 27.....	1,038	1,038	1880	Mason City, W. Va.....	Do.
57841	do.....	St. L. and M. V. T. Co. No. 29.....	1,021	1,021	1880	Madison, Ind.....	Do.
57834	do.....	St. L. and M. V. T. Co. No. 30.....	1,126	1,126	1880	Mound City, Ill.....	Do.
57833	do.....	St. L. and M. V. T. Co. No. 32.....	1,130	1,130	1880	Metropolis, Ill.....	Do.

1 Formerly a British st. a. Gov. Bailey.
2 Lucille.

3 Formerly st. a. Standard.
4 Sold foreign March 16, 1899.

† Rebuilt, 1898.

UNRIGGED MERCHANT VESSELS OF THE UNITED STATES—Continued.

Official No.	Class.	Name of vessel.	Gross tonnage.	Net tonnage.	When built.	Where built.	Home port (where permanent document issues).
57851	Barge	St. L. and M. V. T. Co. No. 33	1,171	1,171	1880	Metropolis, Ill.	St. Louis, Mo.
57829	do	St. L. and M. V. T. Co. No. 35	1,129	1,129	1880	New Albany, Ind.	Do.
57835	do	St. L. and M. V. T. Co. No. 36	1,166	1,166	1880	Jeffersonville, Ind.	Do.
57845	do	St. L. and M. V. T. Co. No. 37	1,193	1,193	1880	do	Do.
57836	do	St. L. and M. V. T. Co. No. 38	1,197	1,197	1880	New Albany, Ind.	Do.
57840	do	St. L. and M. V. T. Co. No. 39	1,201	1,201	1881	do	Do.
57852	do	St. L. and M. V. T. Co. No. 40	1,110	1,110	1881	do	Do.
57868	do	St. L. and M. V. T. Co. No. 41	1,211	1,211	1881	do	Do.
57856	do	St. L. and M. V. T. Co. No. 42	1,192	1,192	1881	Madison, Ind.	Do.
57873	do	St. L. and M. V. T. Co. No. 44	1,164	1,164	1881	do	Do.
57862	do	St. L. and M. V. T. Co. No. 46	1,181	1,181	1881	Cincinnati, Ohio	Do.
57863	do	St. L. and M. V. T. Co. No. 47	1,179	1,179	1881	do	Do.
57860	do	St. L. and M. V. T. Co. No. 48	1,161	1,161	1881	do	Do.
57849	do	St. L. and M. V. T. Co. No. 53	1,165	1,165	1880	do	Do.
51096	do	St. L. and M. V. T. Co. No. 57	1,248	1,248	1879	Jeffersonville, Ind.	Do.
51097	do	St. L. and M. V. T. Co. No. 58	1,248	1,248	1879	do	Do.
51102	do	St. L. and M. V. T. Co. No. 59	1,107	1,107	1879	do	Do.
51043	do	St. L. and M. V. T. Co. No. 60	1,146	1,146	1878	do	Do.
51044	do	St. L. and M. V. T. Co. No. 61	1,154	1,154	1878	do	Do.
51049	do	St. L. and M. V. T. Co. No. 62	1,121	1,121	1878	do	Do.
51055	do	St. L. and M. V. T. Co. No. 64	1,096	1,096	1878	do	Do.
51056	do	St. L. and M. V. T. Co. No. 35	1,096	1,096	1878	do	Do.
51104	do	St. L. and M. V. T. Co. No. 66	1,107	1,107	1879	do	Do.
51108	do	St. L. and M. V. T. Co. No. 67	1,146	1,146	1879	do	Do.
51117	do	St. L. and M. V. T. Co. No. 70	1,164	1,164	1880	do	Do.
51118	do	St. L. and M. V. T. Co. No. 72	1,171	1,171	1880	do	Do.
51127	do	St. L. and M. V. T. Co. No. 75	1,137	1,137	1880	do	Do.
51129	do	St. L. and M. V. T. Co. No. 77	1,123	1,123	1880	do	Do.
51119	do	St. L. and M. V. T. Co. No. 78	1,151	1,151	1880	do	Do.
51120	do	St. L. and M. V. T. Co. No. 79	1,163	1,163	1880	do	Do.
51130	do	St. L. and M. V. T. Co. No. 80	1,144	1,144	1880	do	Do.
51131	do	St. L. and M. V. T. Co. No. 81	1,118	1,118	1881	do	Do.
57865	do	St. L. and M. V. T. Co. No. 82	1,101	1,101	1881	do	Do.
57864	do	St. L. and M. V. T. Co. No. 83	1,105	1,105	1881	do	Do.
57867	do	St. L. and M. V. T. Co. No. 85	1,102	1,102	1881	do	Do.
57869	do	St. L. and M. V. T. Co. No. 87	1,123	1,123	1881	do	Do.
57871	do	St. L. and M. V. T. Co. No. 88	1,202	1,202	1882	Madison, Ind.	Do.
57876	do	St. L. and M. V. T. Co. No. 89	1,174	1,174	1881	Cincinnati, Ohio	Do.
34104	do	St. L. and M. V. T. Co. No. 90	1,079	1,079	1881	do	Do.
35463	do	St. L. and M. V. T. Co. No. 91	998	998	1880	Mason City, W. Va.	Do.
29921	do	St. L. and M. V. T. Co. No. 92	1,154	1,154	1881	Cincinnati, Ohio	Do.
46306	do	St. L. and M. V. T. Co. No. 93	1,218	1,218	1881	do	Do.
44277	do	St. L. and M. V. T. Co. No. 95	1,220	1,220	1879	New Albany, Ind.	Do.
44278	do	St. L. and M. V. T. Co. No. 96	1,220	1,220	1879	do	Do.
47127	do	St. L. and M. V. T. Co. No. 97	1,185	1,185	1880	do	Do.
51121	do	St. L. and M. V. T. Co. No. 98	1,237	1,237	1880	Metropolis, Ill.	Do.
67165	do	St. L. and M. V. T. Co. No. 99	1,141	1,141	1880	New Albany, Ind.	Do.
44279	do	St. L. and M. V. T. Co. No. 100	1,274	1,274	1881	Metropolis, Ill.	Do.
57916	do	St. L. and M. V. T. Co. No. 101	860	837	1890	Jeffersonville, Ind.	Do.
57917	do	St. L. and M. V. T. Co. No. 102	860	837	1890	do	Do.
57914	do	St. L. and M. V. T. Co. No. 103	835	812	1890	Madison, Ind.	Do.
57915	do	St. L. and M. V. T. Co. No. 104	835	812	1890	do	Do.
57920	do	St. L. and M. V. T. Co. No. 106	1,012	1,012	1890	Cincinnati, Ohio	Do.
57983	do	St. Michael No. 1	228	228	1896	St. Michael, Alaska	St. Michael, Alaska.
57984	do	St. Michael No. 2	228	228	1896	do	Do.
57985	do	St. Michael No. 3	228	228	1897	do	Do.
57986	do	St. Michael No. 4	479	471	1898	do	Do.
57998	do	St. Michael No. 5	850	850	1898	do	Do.
23346	do	Sallie and Sophia	41	39	1857	Wilmington, Del.	Wilmington, Del.
58010	Scow	Salmon	8	8	1897	Blaine, Wash.	Port Townsend, Wash.
57978	do	Sam	21	21	1896	Anacortes, Wash.	Do.
57965	Canal boat	Samoset	90	90	1872	Rondout, N. Y.	Albany, N. Y.
57979	Scow	Sampon	141	141	1898	Perth Amboy, N. J.	Perth Amboy, N. J.
57980	do	Sampon	7	7	1896	Anacortes, Wash.	Port Townsend, Wash.
57957	Barge	Sampon	154	146	1872	New York, N. Y.	New York, N. Y.
57956	do	Samson	267	267	1898	Webhawken, N. J.	Do.
57859	do	Samuel Brown	99	89	1880	Washington, N. C.	Do.
29981	do	Samuel Carleton	144	136	1871	Goshen, N. J.	New London, Conn.
57886	Canal boat	Samuel Lamb	102	97	1885	Fort Ann, N. Y.	Plattsburg, N. Y.
57877	do	Samuel Marquand, jr	101	96	1882	Champlain, N. Y.	Do.
57256	Barge	Samuel Marsh	393	393	1846	New York, N. Y.	New York, N. Y.
57948	do	Samuel Thaxter	216	216	1889	South Rondout, N. Y.	Do.
57900	do	Samuel Walker	120	114	1881	Portland, Conn.	Do.
57439	do	Samuel A. Nolan	195	199	1869	New Baltimore, N. Y.	Newark, N. J.
57901	do	Samuel B. Baker, jr	182	173	1883	Portland, Conn.	New York, N. Y.
57885	do	Samuel J. Clark	143	136	1886	South Brooklyn, N. Y.	Do.

¹ Formerly barge M. V. T. Co. No. —.² Formerly barge C. F. Orthwein.³ Formerly barge D. R. Francis.⁴ Formerly barge A. J. Gomilla.⁵ Formerly barge John Jackson.⁶ Formerly barge Illinois.⁷ Formerly barge Indiana.⁸ Formerly barge Kansas.⁹ Formerly barge Minnesota.¹⁰ Formerly barge Nebraska.¹¹ Formerly barge Iowa.

† Rebuilt, 1872.

UNRIGGED MERCHANT VESSELS OF THE UNITED STATES—Continued.

Official No.	Class.	Name of vessel.	Gross tonnage.	Net tonnage.	When built.	Where built.	Home port (where permanent document issues).
57774	Canal boat	Samuel J. Tilden	92	87	1876	Northumberland, N. Y.	Albany, N. Y.
22419	Barge	Samuel P. Godwin	72	68	1855	South Milford, Del.	Bridgeport, Conn.
57739	do	Samuel W. Johnson	236	23	1874	Newburg, N. Y.	New York, N. Y.
57929	do	Sandwich	24	24	1891	Absecon, N. J.	Somers Point, N. J.
57951	do	San Francisco	132	93	1897	Baltimore, Md.	Baltimore, Md.
57971	do	Sanitas	68	68	1898	Newport, R. I.	Newport, R. I.
57953	do	Santa Maria	138	158	1892	Sleightsburg, N. Y.	New York, N. Y.
22818	do	Santee	607	591	1864	Keyport, N. J.	Do.
58008	do	Santiago	139	130	1898	Pensacola, Fla.	Do.
57952	Scow	Sarah	188	188	1890	Brooklyn, N. Y.	Do.
57957	Barge	Sarah	332	318	1898	Gildersleeve, Conn.	Hartford, Conn.
57981	Scow	Sarah	10	10	1896	Anacortes, Wash.	Port Townsend, Wash.
58013	Barge	Sarah	45	45	1898	Mount Carmel, Ill.	Evansville, Ind.
57752	Canal boat	Sarah Elma	96	91	1874	Schuylersville, N. Y.	Albany, N. Y.
57510	Barge	Sarah Smith	310	294	1870	Brooklyn, N. Y.	Do.
57729	Canal boat	Sarah A. Neilman	147	147	1873	Unionville, Pa.	New York, N. Y.
57898	do	Sarah C. Johnson	105	100	1888	Fort Edward, N. Y.	Plattsburg, N. Y.
57946	do	Sarah E. Easton	237	237	1895	Elkton, Md.	New York, N. Y.
58002	Barge	Saranac	97	97	1898	Weehawken, N. J.	Do.
57884	do	Saratoga	83	78	1885	Brooklyn, N. Y.	Do.
57891	do	Saratoga	52	52	1887	Winona, Minn.	La Crosse, Wis.
23394	do	Sarina	90	85	1860	Port Huron, Mich.	Port Huron, Mich.
57944	do	Saturn	328	328	1896	Elkton, Md.	Philadelphia, Pa.
57969	do	Saturn	50	50	1898	Newburyport, Mass.	Newburyport, Mass.
58009	do	Scarsdale	231	231	1898	Weehawken, N. J.	New York, N. Y.
57936	do	Schmoldt Bros. & Co. Barge No. 1	53	53	1893	Beardstown, Ill.	Peoria, Ill.
57937	do	Schmoldt Bros. & Co. Barge No. 2	53	53	1893	do	Do.
57977	Scow	Schuyler	6	6	1896	Port Angeles, Wash.	Port Townsend, Wash.
57383	Barge	Schuyler Colfax	191	182	1868	New Baltimore, N. Y.	Albany, N. Y.
57678	do	Scotia	115	115	1872	East Saginaw, Mich.	Detroit, Mich.
57909	do	Scranton	588	565	1889	Noank, Conn.	New York, N. Y.
57995	Scow	Sea	13	13	1898	Fairhaven, Wash.	Port Townsend, Wash.
57959	Barge	Seal	289	289	1898	San Francisco, Cal.	St. Michael, Alaska.
57992	do	Seattle, No. 4	600	600	1898	Dutch Harbor, Alaska	Do.
57990	Canal boat	Senator Rice	157	156	1898	Watervliet, N. Y.	Albany, N. Y.
57825	do	Senator Smith	117	111	1880	Ticonderoga, N. Y.	Plattsburg, N. Y.
57872	Barge	September	156	151	1882	Madison, Conn.	New York, N. Y.
57889	do	Seth	160	152	1880	Brooklyn, N. Y.	Do.
57880	do	Seth Low	406	391	1884	do	Do.
57806	do	Seventy-six	268	255	1878	Rockyhill, Conn.	Hartford, Conn.
57942	Canal boat	Shapleigh	74	70	1878	Glens Falls, N. Y.	Albany, N. Y.
57911	Barge	Shawmut	250	235	1889	Buffalo, N. Y.	Buffalo, N. Y.
55019	Scow	Sherwood	120	120	1872	Newburg, N. Y.	New York, N. Y.
58001	Barge	Sherwood	308	289	1898	Northpoint, Md.	Perth Amboy, N. J.
23297	do	Shirley	1,049	996	1850	Medford, Mass.	Port Townsend, Wash.
57538	Canal boat	Shoo-Fly	64	64	1870	Fort Miller, N. Y.	Albany, N. Y.
57968	Scow	Short	8	8	1897	Blaine, Wash.	Port Townsend, Wash.
57967	do	Shot	11	11	1897	do	Do.
57887	Canal boat	Shovah Brothers	105	99	1888	Whitehall, N. Y.	Plattsburg, N. Y.
22544	Barge	Siak	118	112	1855	East Machias, Me.	New York, N. Y.
22715	do	Silas C. Evans	174	165	1860	Port Jefferson, N. Y.	Do.
57669	Canal boat	Silent Friend	68	68	1863	Rondout, N. Y.	Albany, N. Y.
57751	Barge	Silver Cloud	130	123	1863	Jersey City, N. J.	New York, N. Y.
57999	do	Silver Moon	24	24	1896	Grayville, Ill.	Evansville, Ind.
57976	Scow	Silverside	6	6	1896	Port Angeles, Wash.	Port Townsend, Wash.
58003	Barge	Silver Wave	60	60	1898	Spottsville, Ky.	Evansville, Ind.
58011	do	Simon Mens	7	7	1898	Evansville, Ind.	Do.
57906	Canal boat	Six Brothers	101	96	1888	Fort Ann, N. Y.	Plattsburg, N. Y.
53255	Barge	SIR JOSEPH WHITWORTH ¹	1,192	1,132	1889	Duluth, Minn.	Duluth, Minn.
57837	do	Skip	84	84	1880	Brooklyn, N. Y.	New York, N. Y.
57960	do	Skookum	1,981	1,860	1898	Tacoma, Wash.	Tacoma, Wash.
57966	Scow	Skookum	12	12	1897	Point Roberts, Wash.	Port Townsend, Wash.
57939	Barge	Skudesnaes ²	398	378	1876	Skudesnaes, Norway	Charleston, S. C.
58006	do	Sloans Ferry	18	18	1896	Maunie, Ill.	Evansville, Ind.
57925	Canal boat	Smith M. Weed	105	100	1891	Champlain, N. Y.	Plattsburg, N. Y.
57882	Barge	Snipe	239	227	1884	New London, Conn.	New London, Conn.
57975	Scow	Sockeye	6	6	1896	Port Angeles, Wash.	Port Townsend, Wash.
57945	Barge	Solon	273	273	1892	Port Richmond, N. Y.	New York, N. Y.
57850	Canal boat	Sophia Amlaw	95	90	1881	Whitehall, N. Y.	Plattsburg, N. Y.
57943	Barge	South	77	77	1891	Brooklyn, N. Y.	New York, N. Y.
57888	do	South America	357	331	1885	Havre de Grace, Md.	New London, Conn.
115069	do	Sparkle	131	128	1872	Hamburg, Pa.	Trenton, N. J.
57947	Canal boat	Sparrow	171	171	1888	Landingville, Pa.	New York, N. Y.
58024	Barge	Sphinx	26	26	1899	Evansville, Ind.	Evansville, Ind.
57970	Scow	Spray	12	12	1898	Fairhaven, Wash.	Port Townsend, Wash.
57934	Barge	Spring Lake	27	27	1884	Kingston, Ill.	Peoria, Ill.

¹Formerly barge 102.²Formerly Norwegian bark Skudenaes.

† Whale bark.

UNRIGGED MERCHANT VESSELS OF THE UNITED STATES—Continued.

Official No.	Class.	Name of vessel.	Gross tonnage.	Net tonnage.	When built.	Where built.	Home port (where permanent document issues).
57922	Barge	Stag	140	184	1890	Brooklyn, N. Y.	New York, N. Y.
57933	Scow	Stamford	100	95	†1891	New York, N. Y.	Do.
58018	Barge	Stanley	12	12	1899	Stillwater, Minn.	St. Paul, Minn.
57895	do	Star	89	84	1885	Baltimore, Md.	Baltimore, Md.
57935	do	Star	283	278	1893	Hoboken, N. J.	New York, N. Y.
115333	do	Star	145	134	1874	Galveston, Tex.	Galveston, Tex.
57961	Scow	Star No. 1.	19	19	1897	Point Roberts, Wash.	Port Townsend, Wash.
57962	do	Star No. 2.	19	19	1897	do	Do.
57963	do	Star No. 3.	14	14	1897	do	Do.
57964	do	Star No. 4.	8	8	1897	do	Do.
57965	do	Star No. 5.	7	7	1897	do	Do.
58015	do	Star No. 6.	24	24	1899	New Whatcom, Wash	Duluth, Minn.
58016	do	Star No. 7.	24	24	1899	do	Do.
58017	do	Star No. 8.	24	24	1899	Anacortes, Wash	Do.
68020	do	Star No. 10.	24	24	1899	New Whatcom, Wash	Do.
58021	do	Star No. 11.	21	21	1899	do	Do.
58022	do	Star No. 12.	24	24	1899	do	Do.
58023	do	Star No. 13.	24	24	1899	do	Do.
58026	do	Star No. 16.	24	24	1899	do	Do.
887	Barge	Starina	308	308	1864	Brooklyn, N. Y.	New York, N. Y.
57910	do	Stella	12	12	1887	La Crosse, Wis.	Galena, Ill.
58019	do	Stella	151	118	1899	Brooklyn, N. Y.	New York, N. Y.
57894	do	Stelton	123	117	1887	Elizabethport, N. J.	Do.
57480	do	Stephen Warren	299	284	1847	New York, N. Y.	Do.
57973	Scow	Stevenson No. 1.	91	91	1898	Seattle, Wash.	Seattle, Wash.
57974	do	Stevenson No. 2.	87	87	1898	do	Do.
57993	do	Stevenson No. 3.	78	78	1898	do	Do.
57989	do	Stevenson No. 4.	64	64	1898	do	Do.
57994	do	Stevenson No. 5.	67	67	1898	do	Do.
57987	do	Stevenson No. 6.	60	60	1898	do	Do.
57988	do	Stevenson No. 7.	42	42	1898	do	Do.
57926	Barge	Sterling	256	249	1882	Springfield, New Brunswick	New York, N. Y.
57786	do	Stewart Winslow	165	156	1871	Jersey City, N. J.	Do.
57927	do	Storm King	208	197	1891	Weehawken, N. J.	Do.
57892	do	Strathmore	108	102	1887	Brooklyn, N. Y.	Do.
57921	do	Stuart	257	257	1890	Lake Charles, La.	Galveston, Tex.
23155	do	Success	110	105	1854	Wilmington, Del.	New York, N. Y.
58025	Scow	Sucker	41	41	1891	Superior, Wis.	Duluth, Minn.
57982	do	Sue	7	7	1896	Anacortes, Wash.	Port Townsend, Wash.
57879	Scow	Sun	153	153	1884	Brooklyn, N. Y.	New York, N. Y.
57991	Barge	Sunbeam	19	19	1894	Evansville, Ind.	Albany, N. Y.
57972	Scow	Sundowner	28	28	1897	Seattle, Wash.	Seattle, Wash.
58007	Barge	Sunny South	124	124	1897	Parkersburg, W. Va.	Evansville, Ind.
22799	do	Sunswick	141	134	1848	Hoboken, N. J.	New York, N. Y.
57954	do	Superior	94	94	1897	Detroit, Mich.	Detroit, Mich.
58014	do	Superior	137	137	1888	West Superior, Wash.	Duluth, Minn.
23992	do	Surprise	199	189	1871	New Brunswick, N. J.	Trenton, N. J.
57666	Canal boat	Susie B.	63	63	1872	Whitehall, N. Y.	Plattsburg, N. Y.
57257	Barge	Susquehanna	336	336	1850	New York, N. Y.	New York, N. Y.
57746	do	Susquehanna	290	275	1874	New Baltimore, N. Y.	Do.
57902	Canal boat	Swan	104	99	1872	Philadelphia, Pa.	Philadelphia, Pa.
58004	Barge	Swan	27	27	1896	Pittsburg, Pa.	Evansville, Ind.
57955	do	Swansboro	188	180	1897	Swansboro, N. C.	Baltimore, Md.
57831	Canal boat	Sylvester Mahan	110	105	1880	Ticonderoga, N. Y.	Plattsburg, N. Y.
57923	do	Syracuse	200	193	1890	Elkton, Md.	New York, N. Y.
T.							
59483	Barge	T. S. S.	206	206	1898	Brooklyn, N. Y.	New York, N. Y.
59362	do	T. Chadden	565	550	1874	Athens, N. Y.	Do.
59400	Canal boat	T. D. Wicker	115	110	1880	Ticonderoga, N. Y.	Plattsburg, N. Y.
59340	Barge	T. H. Orton	262	249	1873	Buffalo, N. Y.	Detroit, Mich.
59466	do	T. L. Nolan	113	113	1895	Delray, Mich.	Do.
59468	do	T. L. Reese	151	151	1887	Champlain, N. Y.	New York, N. Y.
59432	Canal boat	T. M. Leonard	104	99	1849	do	Plattsburg, N. Y.
59403	do	T. S. Quinn	99	94	1881	Whitehall, N. Y.	Do.
59371	Barge	T. S. Root	168	159	1871	New Baltimore, N. Y.	Albany, N. Y.
34282	do	T. T. Quackenbush	125	125	1897	Brooklyn, N. Y.	New York, N. Y.
59375	Canal boat	T. W. Cottrell	92	88	1876	Northumberland, N. Y.	Plattsburg, N. Y.
59449	Barge	Tacoma Mill Co. No. 1.	140	140	1896	Tacoma, Wash.	Tacoma, Wash.
69490	do	Tacoma Mill Co. No. 2.	230	230	1898	do	Do.
59470	do	Tacony	140	123	1896	South Amboy, N. J.	New York, N. Y.
59461	do	Talisman	313	297	1860	Baltimore, Md.	Providence, R. I.
59482	do	TANANA	277	249	1898	Elizabeth, N. J.	New York, N. Y.
59444	do	Tappan	221	212	1890	Weehawken, N. J.	Do.
59425	do	Tarrytown	370	358	1887	Brooklyn, N. Y.	Do.
59453	do	Taunton	818	302	1893	Noank, Conn.	Fall River, Mass.
59503	Scow	Teddy	18	18	1896	Anacortes, Wash.	Port Townsend, Wash.
59472	Canal boat	Telephone	174	174	1896	do	New York, N. Y.

† Formerly st. p. Arizona.

* Formerly British schooner Nellie Bruce.

* Formerly barge C. T. Snyder.

* Formerly (a) American bark Talisman. † Rebuilt, 1891.

(b) British bark Talisman.

UNRIGGED MERCHANT VESSELS OF THE UNITED STATES—Continued.

Official No.	Class.	Name of vessel.	Gross tonnage.	Net tonnage.	When built.	Where built.	Home port (where permanent document issues).
59452	Scow	Terra Cotta	208	198	1892	Perth Amboy, N. J.	Perth Amboy, N. J.
59467	do	Teutonio	253	253	1892	South Roudout, N. Y.	New York, N. Y.
59411	Barge	Texas	149	142	1882	Brooklyn, N. Y.	Do.
59412	do	Theadore	128	128	1882	do	Do.
59493	do	The Baby	250	250	1898	New York, N. Y.	Do.
59498	do	The Brooklyn	20	20	1897	Brooklyn, Ill.	Memphis, Tenn.
59502	do	The Doctor	45	45	1897	Fort Smith, Ark.	Do.
59491	do	The Only Trader	31	31	1897	Rochester, Pa.	Evanaville, Ind.
59495	do	The Speedway	250	250	1898	New York, N. Y.	New York, N. Y.
59455	Canal boat	Theo. G. Ward	100	95	1892	Moses Kill, N. Y.	Plattsburg, N. Y.
59499	do	Theresa Hanley	114	108	1897	Whitehall, N. Y.	Do.
59504	Scow	Thomas	15	15	1896	Anacortes, Wash.	Port Townsend, Wash.
59329	Canal boat	Thomas Beckley	129	122	1872	Unionville, Pa.	New York, N. Y.
59417	do	Thomas Breslin	106	101	1883	Fort Ann, N. Y.	Plattsburg, N. Y.
59475	Barge	Thomas Cleary	151	151	1892	Champlain, N. Y.	New York, N. Y.
59356	Canal boat	Thomas Flood	100	95	1874	Fort Ann, N. Y.	Plattsburg, N. Y.
59375	do	Thomas Gilchrist	97	97	1874	Fort Miller, N. Y.	Do.
59485	Barge	Thomas Hillston	216	216	1897	Roudout, N. Y.	New York, N. Y.
59409	Canal boat	Thomas Howard	102	97	1881	Whitehall, N. Y.	Plattsburg, N. Y.
59407	do	Thos. Mathews	135	135	1880	Rochester, N. Y.	New York, N. Y.
59469	Barge	Thomas Monk	261	261	1894	Port Richmond, N. Y.	Do.
59370	Canal boat	Thomas Murphy	92	92	1874	Fort Edward, N. Y.	Albany, N. Y.
59478	Barge	Thomas McNally	365	365	1893	Elkton, Md.	Philadelphia, Pa.
24248	do	Thomas Potter	111	100	1852	New Haven, Conn.	New York, N. Y.
59474	Canal boat	Thomas Tryon	111	111	1880	Fort Ann, N. Y.	Do.
59433	do	Thomas Wallace	99	94	1884	Moses Kill, N. Y.	Albany, N. Y.
59344	do	Thomas Wilsey	112	107	1873	Whitehall, N. Y.	Plattsburg, N. Y.
59424	do	Thomas A. Lillie	102	97	1886	do	Albany, N. Y.
59427	Barge	Thomas F. Farrell	201	191	1847	Perth Amboy, N. J.	New York, N. Y.
59423	do	Thomas H. Bowers	136	130	1882	Jersey City, N. J.	Do.
59442	do	Thomas J. Nautily	334	320	1890	Wilmington, Del.	Philadelphia Pa.
59479	do	Thomas M. Parsons	196	174	1897	Long Island City, N. Y.	New York, N. Y.
59450	Canal boat	Thomas P. Sloyan	97	92	1890	Whitehall, N. Y.	Plattsburg, N. Y.
59477	Barge	Thomas P. Stran, jr	226	217	1890	Bethel, Del.	Baltimore, Md.
59435	Scow	Three Sisters	36	34	1887	Washington, D. C.	Washington, D. C.
59505	Barge	Tidal Wave	80	80	1898	Point Pleasant, W. Va.	Evanaville, Ind.
59441	do	Tide	320	320	1890	Mobile, Ala.	Mobile, Ala.
145471	do	Tillid	447	391	1871	Forsgrund, Norway	Gloucester, Mass.
59447	do	Tillie A.	178	169	1891	Brooklyn, N. Y.	New York, N. Y.
59488	Scow	Tipperary	135	135	1873	Erie, Pa.	Buffalo, N. Y.
59438	do	Tivoli	455	439	1890	Brooklyn, N. Y.	New York, N. Y.
59426	do	Tobasco	265	256	1890	Foreign built	Do.
59480	do	Tom	430	421	1898	Ballard, Wash.	Seattle, Wash.
59192	do	Tom Morrison	121	121	1867	Hamburg, Ill.	St. Louis, Mo.
59476	do	Tom and Jim Quigley	239	239	1893	Elkton, Md.	New York, N. Y.
59456	do	Tomoka	75	71	1894	Brooklyn, N. Y.	Do.
59430	do	Town of Warsaw	8	8	1887	Thunderbolt, Ga.	Savannah, Ga.
59416	Canal boat	Tracey Cowen	105	99	1883	Whitehall, N. Y.	Plattsburg, N. Y.
59501	Barge	Traction	168	168	1896	do	New York, N. Y.
59492	do	Trader	36	36	1898	Newburg, Ind.	Evanaville, Ind.
59500	do	Transport	165	165	1895	Whitehall, N. Y.	New York, N. Y.
59567	Scow	Trap Scow No. 1	7	7	1899	New Whatcom, Wash.	Port Townsend, Wash.
59508	do	Trap Scow No. 2	7	7	1899	do	Do.
59509	do	Trap Scow No. 3	7	7	1899	do	Do.
59510	do	Trap Scow No. 4	7	7	1899	do	Do.
59511	do	Trap Scow No. 5	7	7	1899	do	Do.
59512	do	Trap Scow No. 6	7	7	1899	do	Do.
59513	do	Trap Scow No. 7	7	7	1899	do	Do.
59514	do	Trap Scow No. 8	7	7	1899	do	Do.
59515	do	Trap Scow No. 9	7	7	1899	do	Do.
59484	Barge	Trilby	159	159	1895	Orange, Tex.	Lake Charles, La.
59487	do	Trilby	19	19	1895	Gig Harbor, Wash.	Port Townsend, Wash.
59516	do	Trilby	62	62	1897	Stephensport, Ky.	Evanaville, Ind.
59459	do	TRINIDAD SUGAR CO. No. 1	84	84	1894	Sparrows Point, Md.	Boston, Mass.
59457	do	TRINIDAD SUGAR CO. No. 3	97	97	1894	do	Do.
59458	do	TRINIDAD SUGAR CO. No. 4	97	97	1894	do	Do.
59465	do	Triton	281	281	1893	Elkton, Md.	Baltimore, Md.
59434	do	Troy	660	635	1889	Noank, Conn.	New York, N. Y.
59437	do	Troy	402	391	1890	Brooklyn, N. Y.	Do.
59190	do	True American	180	180	1864	New Baltimore, N. Y.	Albany, N. Y.
59361	do	Truman Griffin	131	124	1868	Buffalo, N. Y.	New York, N. Y.
59471	Canal boat	Tulip	132	132	1881	Whitehall, N. Y.	Do.
59481	Barge	Turtle	25	25	1895	Newport, R. I.	Newport, R. I.
59446	do	Tuscarora	182	173	1884	New Baltimore, N. Y.	Albany, N. Y.
24923	do	Twilight	133	126	1872	Hamburg, Pa.	Trenton, N. J.
59497	do	Twilight	107	107	1898	Leavenworth, Ind.	Evanaville, Ind.
59496	do	Two Brothers	33	33	1898	Evanaville, Ind.	Do.
59506	do	Two Brothers	20	20	1897	Rock Island, Ill.	Do.
59439	do	201	948	871	1890	Brooklyn, N. Y.	Buffalo, N. Y.

1 Formerly Norwegian bark Tillid.

2 Formerly Spanish st. a. Tobacco.

† Steel.

UNRIGGED MERCHANT VESSELS OF THE UNITED STATES—Continued.

Official No.	Class.	Name of vessel.	Gross tonnage.	Net tonnage.	When built.	Where built.	Home port (where permanent document issues).
59443	Barge	202	948	871	1890	Brooklyn, N. Y.	Buffalo, N. Y.
59462	do	Tycoon	287	268	1865	West Bay City, Mich.	Cleveland, Ohio.
59486	Scow	Tyee	118	118	1896	Point Roberts, Wash.	Port Townsend, Wash.
59494	do	Tyhee	17	17	1896	Anacortes, Wash.	Do.
59454	Barge	Tyler	144	136	1893	Westlake, La.	Galveston, Tex.
59440	do	Tyrone	196	189	1888	do	New York, N. Y.
U.							
60111	Barge	Ulster Blue Stone Co. No. 1	156	156	1893	Eddyville, N. Y.	New York, N. Y.
60114	do	Uncle Ed	132	132	1898	Leavenworth, Ind.	Memphis, Tenn.
60116	do	Uncle Sam	40	40	1897	Newport, Ohio	Evansville, Ind.
60115	do	Undine	140	118	1899	South Amboy, N. J.	New York, N. Y.
60112	Scow	Union	147	147	1898	Perth Amboy, N. J.	Perth Amboy, N. J.
60105	do	Uno	76	72	1880	New York, N. Y.	New York, N. Y.
60113	Barge	Uranus	352	352	1898	Elkton, Md.	Philadelphia, Pa.
60106	do	Uriah Mabie	158	150	1882	Port Ewing, N. Y.	New York, N. Y.
60107	Canal boat	Utah	107	102	1874	Reading, Pa.	Do.
60110	Barge	Utica	137	130	1890	South Rondout, N. Y.	Do.
V.							
61116	Canal boat	V. O. Sweatman	100	95	1888	Whitehall, N. Y.	Plattsburg, N. Y.
61112	Barge	Valentine	305	295	1887	New London, Conn.	New London, Conn.
61146	do	Valkyrien	149	136	1899	Brooklyn, N. Y.	New York, N. Y.
61140	do	Valley Queen	109	109	1898	Memphis, Tenn.	Memphis, Tenn.
61127	do	Van Buren	319	319	1893	Orange, Tex.	Galveston, Tex.
61132	do	Van Vleck	247	247	1896	Lake Charles, La.	Do.
25557	do	Vapor	117	111	1864	Hamburg, Pa.	Trenton, N. J.
61120	do	Vaughn	58	55	1887	Mobile, Ala.	Mobile, Ala.
61126	do	Velasco	214	203	1892	Lake Charles, La.	Galveston, Tex.
61102	Scow	Venango	76	76	1873	Brooklyn, N. Y.	New York, N. Y.
61128	Barge	Venus	59	59	1460	Newark, N. J.	Do.
61129	do	Venus	41	41	1891	Cincinnati, Ohio	Memphis, Tenn.
61129	do	Venus	811	296	1894	Elkton, Md.	Philadelphia, Pa.
61130	do	Venus	55	55	1896	Elkton, Md.	Newburyport, Mass.
61136	Canal boat	Vera Smith	137	137	1896	Newburyport, Mass.	New York, N. Y.
61096	Barge	Vermont	270	256	1873	Whitehall, N. Y.	Philadelphia, Pa.
61108	do	Vermont	120	109	1882	Newburg, N. Y.	Philadelphia, Pa.
61121	Canal boat	Vermont	200	193	1890	Brooklyn, N. Y.	New York, N. Y.
61131	Barge	Vesta	52	52	1898	Elkton, Md.	Do.
61142	do	Vicksburg	65	65	1890	Newburyport, Mass.	Newburyport, Mass.
61107	do	Victor	89	85	1881	Monongahela, Pa.	Evansville, Ind.
61124	Canal boat	Victor	223	212	1892	Madison, Conn.	New York, N. Y.
61139	Barge	Victor	170	148	1897	Elkton, Md.	Do.
25910	do	Victor Paul	138	138	1875	Noank, Conn.	Do.
61145	Scow	Vida	18	18	1898	Boothbay, Me.	Port Townsend, Wash.
61111	Barge	Vigil	155	147	1871	Anacortes, Wash.	New York, N. Y.
61133	do	Viking	227	227	1893	Yarmouth, Nova Scotia.	Do.
61137	do	Villanova	375	375	1898	Brooklyn, N. Y.	Philadelphia, Pa.
61135	do	Vim	220	220	1891	Elkton, Md.	New York, N. Y.
61134	do	Vincennes	41	41	1896	Port Richmond, N. Y.	New York, N. Y.
61086	do	Vincent	182	132	1870	Beets Landing, Ind.	Evansville, Ind.
61125	Canal boat	Vincent De Gorry	119	113	1892	Reading, Pa.	Philadelphia, Pa.
61141	Scow	Violet	28	28	1897	Whitehall, N. Y.	New York, N. Y.
61143	Barge	Virginia	802	802	1893	Seattle, Wash.	Seattle, Wash.
61118	Canal boat	Virginia C	102	97	1888	Elkton, Md.	Perth Amboy, N. J.
61134	Barge	Virginia E	230	230	1892	Fort Ann, N. Y.	Plattsburg, N. Y.
61113	Canal boat	Volunteer	100	95	1887	South Rondout, N. Y.	New York, N. Y.
61114	Barge	Volunteer	843	836	1887	Whitehall, N. Y.	Do.
61115	do	Volunteer	167	161	1887	Portland, Conn.	Do.
W.							
62992	Barge	W. A. Price	247	247	1895	Brooklyn, N. Y.	New York, N. Y.
62082	Canal boat	W. A. Travis	70	70	1867	Whitehall, N. Y.	Plattsburg, N. Y.
62855	do	W. B. Fonda	111	106	1880	St. Albans, Vt.	Burlington, Vt.
62939	do	W. C. Trotter	103	97	1893	Champlain, N. Y.	Plattsburg, N. Y.
62929	Barge	W. E. Peck	185	176	1891	City Island, N. Y.	New York, N. Y.
62867	Canal boat	W. E. Smallman	104	99	1893	Champlain, N. Y.	Plattsburg, N. Y.
62993	Scow	W. F. McCormack	236	236	1895	Perth Amboy, N. J.	Perth Amboy, N. J.
62875	Barge	W. G. Brock	55	55	1886	Muscatine, Iowa	St. Joseph, Mo.
62777	Canal boat	W. G. Stufflebeam	106	101	1876	Whitehall, N. Y.	Plattsburg, N. Y.
62976	Barge	W. G. Williams	25	25	1896	Evansville, Ind.	Evansville, Ind.
62863	do	W. H. Morae	71	71	1882	East Haddam, Conn.	New York, N. Y.
62787	Canal boat	W. M. Keith	108	103	1877	Whitehall, N. Y.	Albany, N. Y.
62963	do	W. M. Moran	143	143	1895	Champlain, N. Y.	New York, N. Y.
62936	Barge	W. M. Rogers	168	159	1892	Kennebunk Port, Me.	Boston, Mass.
62909	Canal boat	W. O. Ray	102	97	1888	Orwell, Vt.	Burlington, Vt.
26250	Barge	W. R. Clinton	259	236	1866	Marine City, Mich.	Port Huron, Mich.

¹ Formerly British bark Charles A. Hoord.

^a U. S. Navy, December 27, 1898.

[†] Steel.

[‡] Abandoned October 14, 1898.

UNRIGGED MERCHANT VESSELS OF THE UNITED STATES—Continued.

Official No.	Class.	Name of vessel.	Gross tonnage.	Net tonnage.	When built.	Where built.	Home port (where permanent document issues).
62759	Canal boat	W. R. Wheeler	105	105	1875	Baltimore, Md	Albany, N. Y.
62886	Barge	W. W. Skiddy	200	190	1887	City Island, N. Y	Bridgeport, Conn.
62923	Canal boat	W. W. Wimet	124	118	1888	Whitehall, N. Y	Plattsburg, N. Y.
62918	do	W. Millard's Sons	117	111	1830	do	New York, N. Y.
62919	do	W. S. and A. L. Rogers	106	101	1889	Moses Kill, N. Y	Plattsburg, N. Y.
62922	Barge	Waldo	163	163	1881	Jeffersonville, Ind	Galveston, Tex.
62978	Scow	Walt	7	7	1896	Anacortes, Wash	Port Townsend, Wash.
62974	do	Walter	6	6	1897	Point Roberts, Wash	Do.
62763	Canal boat	Walter Green	90	95	1875	Champlain, N. Y	Plattsburg, N. Y.
62764	do	Walter Rochester	105	99	1875	Fort Miller, N. Y	Do.
62287	Barge	Walter Sands	300	285	1884	Milton, N. Y	New York, N. Y.
62858	do	Walter A. Sherman	519	493	1882	Buffalo, N. Y	Ogdensburg, N. Y.
62729	Canal boat	Walter E. Hooper	128	128	1873	Pottstown Landing, Pa	New York, N. Y.
62927	do	Walter G. White	102	97	1891	Champlain, N. Y	Plattsburg, N. Y.
62917	do	Walter J. Eaton	90	86	1890	do	Do.
62996	do	Walter J. Schlofer	138	129	1887	Lockport, N. Y	New London, Conn.
62853	do	Walter N. Weeks	110	105	1881	Larrabee Point, Vt	Plattsburg, N. Y.
62989	Barge	Walter P. Crane	319	319	1894	Rondout, N. Y	New York, N. Y.
62962	do	Walter T. Lewis	254	254	1893	South Rondout, N. Y	Do.
62949	do	Walton	457	457	1896	Elizabethport, N. J	Do.
62941	do	Wanderer	13	13	1892	Muscataine, Iowa	Rock Island, Ill.
62859	Canal boat	Warren Brown	106	101	1882	Fort Ann, N. Y	Plattsburg, N. Y.
26474	Barge	Washington	1,801	1,751	1849	New York, N. Y	Bath, Me.
80815	do	Washington	112	112	1897	Vancouver, Wash	San Francisco, Cal.
62994	Scow	Wat	18	18	1896	Anacortes, Wash	Port Townsend, Wash.
62890	Barge	Watkins	163	155	1887	Elizabethport, N. J	New York, N. Y.
62937	do	Waul	230	230	1892	Lake Charles, La	Galveston, Tex.
62947	House boat	Waunegan	58	58	1893	Oswego, N. Y	Cape Vincent, N. Y.
62887	Barge	Waverly	163	155	1887	Elizabethport, N. J	New York, N. Y.
62984	do	Webbs Transfer Ferry	25	25	1898	Jamestown, Ind	Evansville, Ind.
62915	do	Weehawken	144	136	1889	Brooklyn, N. Y	New York, N. Y.
26064	do	Wenonah	644	669	1864	Baltimore, Md	Baltimore, Md.
62852	Canal boat	Wesley Pettit	109	103	1881	Schuylersville, N. Y	Albany, N. Y.
62862	Scow	West	80	76	1882	Brooklyn, N. Y	New York, N. Y.
62883	Barge	West End	121	121	1887	Millbridge, Me	Gloucester, Mass.
62884	do	Westernland	201	194	1887	Brooklyn, N. Y	New York, N. Y.
62952	do	Westmoreland	256	256	1889	Port Richmond, N. Y	Do.
62955	do	West Farms	148	148	1895	Long Island City, N. Y	Do.
62981	do	West Shore	98	98	1888	Athens, N. Y	Do.
62991	do	West Superior	134	134	1898	West Superior, Wis	Duluth, Minn.
62891	do	Wheeler and Howes	256	249	1887	South Rondout, N. Y	New York, N. Y.
62965	do	Wheeling	132	92	1897	Baltimore, Md	Baltimore, Md.
62977	do	White Cloud	137	137	1893	Evansville, Ind	Evansville, Ind.
62982	do	White Dove	34	34	1893	Spottsville, Ky	Do.
62990	do	White Lime	321	321	1899	Wolf Creek, Ky	Do.
62902	do	White Pine	54	51	1888	Brooklyn, N. Y	New York, N. Y.
62907	do	White Rose	221	221	1887	do	Do.
62987	do	White Rose	23	23	1896	Commerce, Mo	Memphis, Tenn.
62944	do	Whitestone	291	283	1893	Jersey City, N. J	New York, N. Y.
62956	do	Wigton	154	154	1894	Champlain, N. Y	Do.
62971	do	Wilbourne	185	185	1896	South Rondout, N. Y	Do.
62905	Canal boat	Wild	107	101	1882	Chester, Pa	Philadelphia, Pa.
62247	Barge	Wild Flower	18	18	1873	Detroit, Mich	Detroit, Mich.
62979	do	Wild Rover	16	16	1896	Spottsville, Ky	Evansville, Ind.
62959	do	Wild West	227	227	1888	South Rondout, N. Y	New York, N. Y.
62995	do	Wildwood	88	88	1898	Spottsville, Ky	Evansville, Ind.
62899	do	Will	122	116	1888	Jersey City, N. J	New York, N. Y.
62901	do	Will	180	171	1875	Brooklyn, N. Y	Do.
62948	Canal boat	Will Higgins	75	71	1884	Glens Falls, N. Y	Albany, N. Y.
62950	do	Will J. Clark	114	108	1892	Tonawanda, N. Y	New York, N. Y.
62367	Barge	William Cole	115	109	1847	Athens, N. Y	Do.
62986	do	Wm. Conover	47	47	1895	Cairo, Ill	Memphis, Tenn.
62932	do	William Donaldson	146	138	1888	Landingville, Pa	Philadelphia, Pa.
62970	do	William Donaldson	397	397	1898	Elkton, Md	Do.
62843	do	William Gordon	1,262	1,262	1879	Portsmouth, Ohio	St. Louis, Mo.
62985	do	William Greer	138	138	1897	New Amsterdam, Ind	Evansville, Ind.
62900	Canal boat	Wm. Guindon	103	98	1888	Champlain, N. Y	Plattsburg, N. Y.
62925	do	William Harris	99	94	1883	Fort Miller, N. Y	Albany, N. Y.
62988	Barge	Wm. Hayes	129	129	1896	Lutcher, La	Memphis, Tenn.
62951	Canal boat	Wm. Heissenbuttel	150	150	1882	Lewisburg, Pa	New York, N. Y.
62928	do	William Horre	98	93	1890	Fort Edward, N. Y	Do.
62964	Barge	Wm. Jagels	75	75	1897	Hoboken, N. J	Do.
62745	do	William Kemp	601	586	1875	Portland, Conn	Do.
62488	do	William Lewis	370	351	1867	New Baltimore, N. Y	Chicago, Ill.
80000	do	William Mayo	98	94	1836	Coxsackie, N. Y	New York, N. Y.
26448	do	William Mazzyck	75	71	1860	Smithtown, N. Y	Do.
62997	do	William McKinley	318	318	1877	Quebec, Canada	Philadelphia, Pa.

¹ Formerly British bark Ivigtut.

UNRIGGED MERCHANT VESSELS OF THE UNITED STATES—Continued.

Official No.	Class.	Name of vessel.	Gross tonnage.	Net tonnage.	When built.	Where built.	Home port (where permanent document issues).
62286	Barge	William Myers	267	254	1863	Milton, N. Y.	New York, N. Y.
62914	Canal boat	William Powers	92	88	1889	Champlain, N. Y.	Plattsburg, N. Y.
62912	do	William Ryan	104	99	1889	Northumberland, N. Y.	Albany, N. Y.
62911	Barge	Wm. Shakespeare	118	118	1889	Jeffersonville, Ind.	New Orleans, La.
62845	Canal boat	William Singleton	118	112	1880	Fort Miller, N. Y.	Plattsburg, N. Y.
62895	do	William Sinnott	101	96	1888	Champlain, N. Y.	Do.
26541	Barge	William Tobin	64	61	1866	Brooklyn, N. Y.	New York, N. Y.
62942	Canal boat	William Worden	123	117	1878	Syracuse, N. Y.	Bridgeport, Conn.
62764	do	William A. Ashley	98	93	1877	Fort Ann, N. Y.	Albany, N. Y.
62854	do	Wm. A. Crombie	113	107	1881	do	Burlington, Vt.
62518	Barge	William A. Sumner	283	269	1866	East Albany, N. Y.	New York, N. Y.
62983	do	Wm. B. Blades	340	340	1897	Elkton, Md.	Philadelphia, Pa.
62933	do	Wm. B. Kibbee	365	348	1892	New Baltimore, N. Y.	Albany, N. Y.
62967	Canal boat	Wm. C. Bloomingdale	102	97	1897	Champlain, N. Y.	Plattsburg, N. Y.
62844	Barge	William C. Egerton	466	466	1880	Brooklyn, N. Y.	New York, N. Y.
62847	do	William C. Ford	134	127	1880	do	Do.
62864	Canal boat	William E. Sheldon	129	123	1871	Lockport, N. Y.	Do.
62935	do	William E. Cleary	103	98	1892	Whitehall, N. Y.	Plattsburg, N. Y.
62975	Scow	William F. Fisher	307	807	1898	Perth Amboy, N. J.	Perth Amboy, N. J.
62972	Canal boat	William H. Doherty	153	150	1898	Watervliet, N. Y.	New York, N. Y.
62880	Barge	Wm. H. Hooker	143	137	1882	Jersey City, N. J.	Do.
62920	Canal boat	Wm. H. Knapp	142	135	1889	Albion, N. Y.	Buffalo, N. Y.
62366	Barge	William H. McCleve	238	226	1868	New Baltimore, N. Y.	Albany, N. Y.
62278	do	William H. Morton	199	189	1854	Athens, N. Y.	New York, N. Y.
62930	Canal boat	William H. Rice	93	89	1880	Tonawanda, N. Y.	Plattsburg, N. Y.
62958	do	Wm. H. Smith	82	82	1882	Ithaca, N. Y.	New York, N. Y.
62519	Barge	William H. Vanderbilt	241	241	1871	New York, N. Y.	Do.
62892	do	William J. Burlee	340	329	1888	Jersey City, N. J.	Do.
62253	do	William J. Haskett	237	225	1863	Mariner Harbor, N. Y.	Do.
62924	Canal boat	Wm. J. Retallick	98	93	1891	West Troy, N. Y.	Albany, N. Y.
62961	Barge	William L. Conyngnam	183	183	1894	South Rondout, N. Y.	New York, N. Y.
62910	Canal boat	Wm. N. Rogers	132	125	1880	Lockport, N. Y.	Buffalo, N. Y.
62946	do	William P. Murphy	111	105	1888	Buffalo, N. Y.	Oswego, N. Y.
81144	Barge	William R. McCabe	246	246	1887	Milford, Del.	Norfolk, Va.
62960	do	Wm. T. Howes	249	249	1891	South Rondout, N. Y.	New York, N. Y.
62876	Canal boat	Wm. W. Beebe	138	131	1882	Lockport, N. Y.	Do.
62897	Barge	Wm. and Jos. Hagan	234	223	1875	Oster-Risør, Norway	Philadelphia, Pa.
62945	do	Williamsburgh	277	277	1891	Jersey City, N. J.	New York, N. Y.
62934	do	Willie	230	230	1892	Lake Charles, La.	Galveston, Tex.
62969	do	Willie	50	50	1894	River Rouge, Mich.	Detroit, Mich.
62954	do	Willie S.	303	303	1894	Kingston, N. Y.	New York, N. Y.
62966	do	Willie McLain	227	227	1893	Perth Amboy, N. J.	Do.
62953	Canal boat	Willie Proctor	154	154	1892	Tonawanda, N. Y.	Do.
62926	do	Willie H. Doherty	99	94	1891	Orwell, Vt.	Plattsburg, N. Y.
62857	do	Willie H. Kinney	101	96	1881	Whitehall, N. Y.	Do.
62893	do	Willie G. Fisher	100	95	1888	do	Do.
62865	do	Willson Patterson	104	99	1883	Fort Ann, N. Y.	Do.
62931	Barge	Willington	363	355	1881	Brooklyn, N. Y.	New York, N. Y.
62908	Canal boat	Wilson	111	105	1889	Tuckerton, Pa.	Philadelphia, Pa.
62980	Barge	Winklers Ferry	70	42	1897	Winklers Landing, Ill.	Evansville, Ind.
62973	do	Wisconsin	105	105	1898	Ballard, Wash.	Seattle, Wash.
62968	Canal boat	World's Fair of Chicago	128	128	1893	Tonawanda, N. Y.	Buffalo, N. Y.
62850	Barge	Wyetchie	620	609	1880	Portland, Oreg.	Portland, Oreg.
62741	do	Wyoming	277	264	1874	Rondout, N. Y.	New York, N. Y.
62957	Canal boat	Wyoming	173	173	1887	Landingville, Pa.	Do.
X.							
27007	Barge	Xeboo	231	220	1873	Delanco, N. J.	Trenton, N. J.
Y.							
65056	Barge	Ymir	152	152	1895	Essex, Mass.	Gloucester, Mass.
65052	do	Yonkers	428	413	1887	Brooklyn, N. Y.	New York, N. Y.
65053	Canal boat	York	110	104	1886	Landingville, Pa.	Do.
65054	Barge	York	86	82	1891	Boston, Mass.	Portsmouth, N. H.
27895	do	Yosemite	105	100	1873	Damariscotta, Me.	New York, N. Y.
65029	do	Yosemite	151	151	1872	Bath, Me.	Bath, Me.
65057	do	Young America	246	246	1892	Port Richmond, N. Y.	New York, N. Y.
65050	do	Young Eagle	97	97	1876	LeClaire, Iowa	St. Louis, Mo.
65058	do	YUKON	277	248	1898	Elizabeth, N. J.	New York, N. Y.
Z.							
66018	Canal boat	Zeb Raymond	95	90	1873	Fort Miller, N. Y.	Albany, N. Y.
66021	do	Zelia D. Lafayette	94	89	1885	Northumberland, N. Y.	Do.
66027	do	Zenth City	110	99	1899	Watervliet, N. Y.	Do.
66026	Scow	Zip	6	6	1898	Blaine, Wash.	Port Townsend, Wash.
66025	Barge	Zulu	51	51	1890	Newburyport, Mass.	Newburyport, Mass.

¹ Formerly Norwegian bark Zephyr.

PART V.—GOVERNMENT VESSELS.

LIST
OF
VESSELS OF THE UNITED STATES NAVY.

1899.

369

LIST OF VESSELS OF THE UNITED STATES NAVY.

Name of vessel.	Displacement (normal coal supply).	Tonnage.	Dimensions.			When.	Built.			Material.	Propulsion.	Rig.	Indicated horsepower.	Speed.	Coal capacity (in bunkers).
			Length on load water line.	Extreme breadth.	Mean draft.		Where.	By whom.							
First rate.															
Iowa	11,340	5,159	360 0	72 24	24 0	1893-'96	Philadelphia, Pa.	William Cramp & Sons	Steel	2 screws	Mil.m.	12,105	17.087	1,795	
Indiana	10,288	4,021	348 0	69 3	24 0	1890-'93	do	do	do	do	do	9,738	15.547	1,597	
Massachusetts	10,288	4,021	348 0	69 3	24 0	1890-'93	do	do	do	do	do	10,403	16.21	1,597	
Oregon	10,288	4,175	348 0	69 3	24 0	1890-'93	San Francisco, Cal.	Union Iron Works	do	do	do	11,111	16.79	1,594	
Brooklyn	9,215	3,471	400 6	64 8 1/2	24 0	1893-'96	Philadelphia, Pa.	William Cramp & Sons	do	do	do	18,769	21.91	1,461	
New York	8,200	3,091	380 6 1/2	64 10	23 3 1/2	1890-'93	do	do	do	do	do	17,401	21.00	1,290	
Columbia	7,375	2,026	412 0	58 24	22 6 1/2	1890-'93	do	do	do	3 screws	Sch.	18,509	22.80	1,670	
Minneapolis	7,375	1,938	412 0	58 24	22 6 1/2	1891-'93	do	do	do	do	do	20,862	23.07	1,891	
Texas	6,315	2,526	301 4	64 1	22 6	1889	Norfolk, Va.	United States	do	do	2 screws	Mil.m.	8,610	17.80	850
Olympia	5,870	1,586	340 0	53 0 1/2	21 6	1890-'93	San Francisco, Cal.	Union Iron Works	do	do	do	17,313	21.69	1,169	
Puritan	6,060	1,049	290 3	60 1 1/2	18 0	1875	Chester, Pa.	John Roach	Iron	do	Mil.m.	3,700	12.40	314	
Second rate.															
Chicago	5,000	1,550	325 0	48 2	20 4 1/2	1883-'85	Chester, Pa.	John Roach & Sons	Steel	2 screws	Sch.	9,000	18.00	890	
Baltimore	4,570	1,521	327 6	48 7 1/2	20 0	1886-'88	Philadelphia, Pa.	William Cramp & Sons	do	do	Mil.m.	10,064	20.09	1,157	
Philadelphia	4,410	1,548	327 6	48 7 1/2	19 6	1887-'89	do	do	do	do	Sch.	8,815	19.67	1,074	
Monterey	4,084	815	256 0	59 0	14 10	1889-'92	San Francisco, Cal.	Union Iron Works	do	do	Mil.m.	5,244	13.60	233	
Newark	4,098	1,555	311 7	49 2	18 9	1887-'89	Philadelphia, Pa.	William Cramp & Sons	do	do	Sch.	8,869	19.00	809	
San Francisco	4,098	1,390	310 0	49 2	18 9	1887-'89	San Francisco, Cal.	Union Iron Works	do	do	do	9,913	19.52	627	
Charleston	3,730	1,172	312 7	46 2	18 7	1886-'88	do	do	do	do	Mil.m.	6,666	18.20	757	
Miantonomoh	3,990	701	259 6	55 6	14 6	1874-'93	Chester, Pa.	John Roach and U. S.	Iron	do	do	1,428	10.50	260	
Amphitrite	3,990	961	259 6	55 6	14 6	1874	Wilmington, Del.	Harlan & Hollingsworth	do	do	do	1,600	10.50	250	
Monadnock	4,005	961	259 6	55 6	14 7	1875	Vallejo, Cal.	P. Burgess	do	do	do	3,900	12.00	386	
Terror	3,990	837	259 6	55 6	14 6	1874	Philadelphia, Pa.	William Cramp & Sons	do	do	do	1,600	10.50	285	
New Orleans	3,769	1,224	346 0	43 9	18 0	1890-'98	Newcastle-on-Tyne, England.	Sir W. G. Armstrong & Whitworth Co.	Steel	do	do	7,500	20.00	743	
Lancaster	3,250	1,802	235 8	46 0	19 2	1858	Philadelphia, Pa.	United States	Wood	Screw	Ship	1,000	9.60	326	
Cincinnati	3,213	619	300 0	42 0	18 0	1890-'94	New York, N. Y.	do	Steel	2 screws	Polem	10,000	19.00	468	
Raleigh	3,213	619	300 0	42 0	18 0	1890-'94	Norfolk, Va.	do	do	do	10,000	19.00	460		
Reina Mercedes	3,090		279 9 1/2	43 3	19 1 1/2	1887	Cartagena, Spain	do	do	Screw	do	3,700	17.50	600	
Atlanta	3,000	1,095	271 3	42 1 1/2	16 10	1883-'85	Chester, Pa.	John Roach & Sons	do	do	Sch.	4,030	15.60	495	
Boston	3,035	1,095	271 3	42 1 1/2	17 0	1883-'85	do	do	do	do	Brig	4,030	15.60	503	
Third rate.															
Hartford	2,790	1,612	225 0	44 0	18 2	1858	Boston, Mass.	United States	Wood	Screw	Bark	2,000	12.00	258	
Mayflower	2,690	1,009	275 0	36 0	17 2 1/2	1897	Clydebank, Scotland.	J. & G. Thomson	Steel	2 screws	Sch.	4,700	16.80	564	
Katahdin	2,155	132	250 9	43 5	15 0	1891-'92	Bath, Me.	Bath Iron Works	do	do	None	5,068	16.11	192	
Canonicus ¹	2,100	550	225 0	43 8	13 6	1862	Boston, Mass.	Harrison Loring	do	do	do	340	6.00	140	
Muhopac ¹	2,100	550	225 0	43 8	13 6	1862	Jersey City, N. J.	Z. & F. Secor	do	do	do	340	6.00	140	
Manhattan ¹	2,100	550	225 0	43 8	13 6	1862	do	do	do	do	do	340	6.00	140	
Detroit	2,089	532	257 0	37 0	14 7	1890-'92	Baltimore, Md.	Columbian Iron Works	do	do	Sch.	5,227	18.71	310	
Marblehead	2,089	532	257 0	37 0	14 7	1890-'92	Boston, Mass.	City Point Works	do	do	do	5,451	18.44	340	
Montgomery	2,089	532	257 0	37 0	14 7	1890-'92	Baltimore, Md.	Columbian Iron Works	do	do	do	5,580	19.05	340	
Mohican	1,900	910	216 0	37 0	16 6	1872-'83	Mare Island, Cal.	do	do	do	1,100	10.65	159		
Catskill ¹	1,875	496	200 0	46 0	11 6	1862	Brooklyn, N. Y.	John Ericsson	do	do	do	340	6.00	140	
Jason ¹	1,875	496	200 0	46 0	11 6	1862	Chester, Pa.	do	do	do	340	5 to 6	140		
Lehigh ¹	1,875	496	200 0	46 0	11 6	1862	do	do	do	do	340	5 to 6	140		
Montank ¹	1,875	496	200 0	46 0	11 6	1862	Brooklyn, N. Y.	do	do	do	340	5 to 6	140		
Nahant ¹	1,875	496	200 0	46 0	11 6	1862	Boston, Mass.	Harrison Loring	do	do	do	340	5 to 6	140	
Nantucket ¹	1,875	496	200 0	46 0	11 6	1862	do	do	do	do	do	340	5 to 7	140	
Bennington	1,710	408	230 0	36 0	14 0	1888-'89	Chester, Pa.	N. F. Palmer, Jr., & Co.	do	do	Sch.	3,436	17.50	403	
Concord	1,710	408	230 0	36 0	14 0	1888-'89	do	do	do	do	do	3,405	16.80	381	
Yorktown	1,710	408	230 0	36 0	14 0	1887-'88	Philadelphia, Pa.	William Cramp & Sons	do	do	do	3,392	16.14	380	
Topeka	1,814	831	250 0	35 0	15 5	1881	Kiel, Germany	G. Howaldt	do	do	do	2,000	16.00	410	
Dolphin	1,486	517	240 0	32 0	14 3	1883-'84	Chester, Pa.	John Roach	do	Screw	3 m. sch	2,253	15.50	273	
Wilmington	1,397	1,074	250 9	40 0 1/2	9 0	1894-'96	Newport News, Va.	Newport News Ship-building Co.	do	2 screws	Mil.m.	1,894	15.08	300	

¹Low free-board monitor.

²Length between perpendiculars.

LIST OF VESSELS OF THE UNITED STATES NAVY—Continued.

Name of vessel.	Displacement (normal coal supply).	Dimensions.						Built.			Material.	Propulsion.	Rig.	Indicated horsepower.	Speed.	Coal capacity (in bunkers).	
		Tonnage.	Length on load water line.		Extreme breadth.		Mean draft.	When.	Where.	By whom.							
	Tons.	Ft.	In.	Ft.	In.	Ft.	In.							Knots.	Tons.		
<i>Third rate—Cont'd.</i>																	
Helena	1,897	1,074	250	9	40	0 $\frac{1}{2}$	9	0	1894-'96	Newport News, Va	Newport News Ship-building Co	Steel	2 screws	Mil.m.	1,988	15.50	300
Adams	1,400	615	*185	0	35	0	14	9 $\frac{1}{2}$	1874-'76	Boston, Mass	D. McKay and U.S.	Wood	Screw	Bark	800	9.80	141
Alliance	1,375	615	*185	0	35	0	14	8	1873-'76	Norfolk, Va	United States	do	do	do	800	9.98	159
Essex	1,375	615	*185	0	35	0	14	8	1874-'76	Kittery, Me., and Boston, Mass.	D. McKay and U.S.	do	do	do	800	10.40	130
Enterprise	1,375	615	*185	0	35	0	14	8	1873-'76	Kittery, Me.	J. W. Griffiths and U.S.	do	do	do	800	11.40	130
Nashville	1,371	907	220	0	38	1 $\frac{1}{2}$	11	0	1894-'96	Newport News, Va.	Newport News Ship-building Co.	Steel	2 screws	Sch	2,536	16.30	400
Monocacy	1,370	747	*255	0	35	0	9	0	1863	Baltimore, Md.	A. & W. Denmead & Son.	Iron	Paddle	do	850	11.20	224
Castino	1,177	413	204	0	32	1 $\frac{1}{2}$	12	0	1891-'92	Bath, Me.	Bath Iron Works	Steel	2 screws	Sch	2,199	16.03	232
Machias	1,177	413	204	0	32	1 $\frac{1}{2}$	12	0	1891-'92	do	do	do	do	do	2,046	15.48	232
Don Juan de Austria	1,180		210	0	32	0	12	6	1887	Carthagena, Spain.	do	do	do	do	1,600	14.00	210
Isla de Cuba	1,030	844	192	0	30	1 $\frac{1}{2}$	11	6	1886	Newcastle-upon-Tyne, England.	Sir W. G. Armstrong	Steel	2 screws	2 pl.m.	1,000	14.00	160
Isla de Luzon	1,030	844	192	0	30	1 $\frac{1}{2}$	11	6	1886	do	do	do	do	do	1,000	14.00	160
Alert	1,110	849	*177	4	32	0	13	0	1873-'75	Chester, Pa.	John Roach	Iron	Screw	Bkn	500	10.00	190
Ranger	1,110	718	*177	4	32	0	13	0	1873-'76	Wilmington, Del.	Harlan & Hollingsworth.	do	do	do	500	10.00	178
Annapolis	1,060	553	168	0	36	0	12	5	1895-'97	Elizabeth, N. J.	Lewis Nixon.	Comp	do	do	1,227	13.17	225
Wicksburg	1,000	553	168	0	36	0	12	0	1895-'97	Bath, Me.	Bath Iron Works	do	do	do	1,118	12.71	228
Wheeling	1,000	637	174	0	34	0	12	0	1895-'97	Bath, Me.	Bath Iron Works	do	do	Sch	1,081	12.88	241
Marietta	1,000	637	174	0	34	0	12	0	1895-'97	San Francisco, Cal.	Union Iron Works	do	2 screws	do	1,054	13.03	241
Newport	1,000	553	168	0	36	0	12	0	1895-'97	Bath, Me.	Bath Iron Works	do	do	do	1,008	12.29	238
Princeton	1,100	553	168	0	36	0	12	9 $\frac{1}{2}$	1895-'97	Camden, N. J.	J. H. Dialogue & Son	do	do	Bkn	800	12.00	238
<i>Fourth rate.</i>																	
Yeuclius	929	99	252	4	26	6 $\frac{1}{2}$	10	7 $\frac{1}{2}$	1837-'88	Philadelphia, Pa.	William Cramp & Sons	Steel	2 screws	None	2,795	21.42	152
Petrel	892	815	176	3	31	0	11	7	1835-'87	Baltimore, Md.	Columbian Iron Works	do	Screw	Bkn	1,095	11.79	200
Ferris	840	820	*160	0	28	0	11	9 $\frac{1}{2}$	1871	New York, N. Y.	Dolanater & Stack	Wood	do	Sch	300	9.00	80
Bancroft	839	575	*187	6	32	0	12	2	1891-'92	Elizabethport, N. J.	Moore & Sons	Steel	2 screws	do	1,213	14.37	124
Michigan	685	230	*163	3	27	1 $\frac{1}{2}$	9	0	1844	Erie, Pa.	United States	Iron	Paddle	do	365	10.50	125
Pinta	550	201	*137	0	26	0	10	0	1865	Chester, Pa.	Reany, Son & Archbold	do	Screw	do	310	8.50	111
<i>Torpedo boats.</i>																	
Cushing (No. 1)	105	18	138	9	14	3	4	10 $\frac{1}{2}$	1898	Bristol, R. I.	Herreshoff Mfg. Co.	Steel	2 screws	do	1,720	22.50	36
Ericsson (No. 2)	120	19	149	7	15	6	4	9	1892	Dubuque, Iowa	Iowa Iron Works	do	do	do	1,800	24.00	35
Foo'e (No. 3)	142	34	160	0	16	0 $\frac{1}{2}$	5	0	1896	Baltimore, Md.	Columbian Iron Works	do	do	do	2,000	24.53	44
Rodgers (No. 4)	142	34	160	0	16	0 $\frac{1}{2}$	5	0	1896	do	do	do	do	2,000	24.60	44	
Winslow (No. 5)	142	34	160	0	16	0 $\frac{1}{2}$	5	0	1896	do	do	do	do	2,000	24.82	41	
Porter (No. 6)	165	33	175	0	17	8 $\frac{1}{2}$	4	8	1896	Bristol, R. I.	Herreshoff Mfg. Co.	do	do	do	2,863	28.63	76
Dupont (No. 7)	165	33	175	0	17	8 $\frac{1}{2}$	4	8	1896	do	do	do	do	2,863	28.58	76	
Rowan (No. 8)	182	38	170	0	17	0	5	11 $\frac{1}{2}$	1896	Seattle, Wash.	Moran Bros. Co.	do	do	do	3,200	27.07	62
Dahlgren (No. 9)	146	26	147	0	16	4 $\frac{1}{2}$	4	7 $\frac{1}{2}$	1897	Bath, Me.	Bath Iron Works	do	do	do	14,200	130.50	122
T. A. M. Craven (No. 10)	146	26	147	0	16	4 $\frac{1}{2}$	4	7 $\frac{1}{2}$	1897	do	do	do	do	14,200	130.50	123	
Farragut (No. 11)	279	53	213	6	20	7 $\frac{1}{2}$	6	0	1897	San Francisco, Cal.	Union Iron Works	do	do	do	15,600	80.18	95
Davis (No. 12)	154	26	146	0	15	4	5	10	1897	Portland, Oreg.	Wolf & Zwicker	do	do	do	11,750	23.41	40
Fox (No. 13)	154	26	146	0	15	4	5	10	1897	do	do	do	do	11,750	23.13	40	
Morris (No. 14)	104	31	138	3	15	6	4	0 $\frac{1}{2}$	1897	Bristol, R. I.	Herreshoff Mfg. Co.	do	do	do	11,750	24.00	25
Talbot (No. 15)	46	14	99	6	12	6	3	3	1897	do	do	do	Screw	do	1,850	31.15	8
Gwyn (No. 16)	45	14	99	6	12	6	3	3	1897	do	do	do	do	1,850	20.88	8	
MacKenzie (No. 17)	65	7	99	3	12	9 $\frac{1}{2}$	4	3	1897	Philadelphia, Pa.	The Chas. Hillman Co.	do	do	do	1,850	30.11	115
McKee (No. 18)	65	7	99	3	12	9 $\frac{1}{2}$	4	3	1897	Baltimore, Md.	Columbian Iron Works	do	do	do	1,850	19.82	115
Stringham (No. 19)	340	40	225	0	22	0	6	6	1898	Wilmington, Del.	Harlan & Hollingsworth Co.	do	2 screws	do	17,200	130.00	1120
Goldborough (No. 20)	247	69	194	8	20	5	5	0	1898	Portland, Oreg.	Wolf and Zwicker	do	do	do	14,000	130.00	1131
Bailey (No. 21)	235	89	205	0	19	2 $\frac{1}{2}$	6	0	1898	Morris Heights, N. Y.	Gas Eng. and Power Co. and Chas. L. Seabury & Co., consolidated.	do	do	do	15,000	130.00	1120
Manly (No. 22)			60	8	9	5	2	10 $\frac{1}{2}$			Yarrow	do	do	do			
Somers (No. 23)	145		149	3 $\frac{1}{2}$	17	4 $\frac{1}{2}$				Elbing, Germany	Schichan Works	do	do	do	1,900	23.00	130
Bagley (No. 24)	167	64	157	0	17	0	4	7 $\frac{1}{2}$	1898-'99	Bath, Me.	Bath Iron Works	Steel	2 screws	do	14,200	128.00	
Barney (No. 25)	167	64	157	0	17	0	4	7 $\frac{1}{2}$	1898-'99	do	do	do	do	do	14,200	128.00	
Biddle (No. 26)	167	64	157	0	17	0	4	7 $\frac{1}{2}$	1898-'99	do	do	do	do	do	14,200	128.00	

* Length between perpendiculars.

† Estimated.

LIST OF VESSELS OF THE UNITED STATES NAVY—Continued.

Name of vessel.	Displacement (normal coal supply).	Tonnage.	Dimensions.			Built.			Material.	Propulsion.	Rig.	Indicated horsepower.	Speed.	Coal capacity (in bunkers).
			Length on load water line.	Extreme breadth.	Mean draft.	When.	Where.	By whom.						
<i>Torpedo boats—Continued.</i>														
Blakely (No. 27) ...	165	56	175 0	17 6	4 8	1898-'99	South Boston, Mass.	Lawley & Sons	Steel..	2 screws		†3,000	†26.00	70
De Long (No. 28) ...	165	56	175 0	17 6	4 8	1898-'99	do	do	do	do		†3,000	†26.00	70
Nicholson (No. 29) ...	174	54	174 6	17 0	4 6	1898-'99	Elizabethport, N. J.	Lewis Nixon	do	do		do	do	do
O'Brien (No. 30) ...	174	54	174 6	17 0	4 6	1898-'99	do	do	do	do		do	do	do
Shubrick (No. 31) ...	165	58	175 0	17 6	4 8	1898-'99	Richmond, Va.	Wm. R. Trigg Co.	do	do		†8,000	†26.00	†70
Stockton (No. 32) ...	165	58	175 0	17 6	4 8	1898-'99	do	do	do	do		†3,000	†26.00	†70
Thornton (No. 33) ...	165	58	175 0	17 6	4 8	1898-'99	do	do	do	do		†3,000	†26.00	†70
Tingey (No. 34) ...	165	54	175 0	17 6	4 8	1898-'99	Baltimore, Md.	Columbian Iron Works	do	do		†3,000	†26.00	†70
Wilkes (No. 35) ...	165	57	175 0	17 6	4 8	1898-'99	Morris Heights, N. Y.	Gas Eng. and Power Co. and Chas. L. Seabury Co., consolidated.	do	do		†3,000	†26.50	†70
<i>Torpedo-boat destroyers.</i>														
Bainbridge (No. 1) ...	420	78	245 0	23 7½	6 6	1898-1900	Philadelphia, Pa.	Neale & Levy	Steel..	2 screws		†8,000	†29.00	†139
Barry (No. 2) ...	420	78	245 0	23 7½	6 6	1898-1900	do	do	do	do		†8,000	†29.00	†139
Chauncey (No. 3) ...	420	78	245 0	23 7½	6 6	1898-1900	do	do	do	do		†8,000	†29.00	†139
Dale (No. 4) ...	420	79	245 0	23 7½	6 6	1898-1900	Richmond, Va.	Wm. R. Trigg Co.	do	do		†8,000	†28.00	†139
Decatur (No. 5) ...	420	79	245 0	23 7½	6 6	1898-1900	do	do	do	do		†8,000	†28.00	†139
Hopkins (No. 6) ...	408	73	244 0	24 6	6 0	1898-1900	Wilmington, Del.	Harlan & Hollingsworth	do	do		†7,200	†29.00	†150
Hull (No. 7) ...	408	73	244 0	24 6	6 0	1898-1900	do	do	do	do		†7,200	†29.00	†150
Lawrence (No. 8) ...	400	91	242 3	22 3	6 2½	1898-1900	Weymouth, Mass.	Fore River Engine Co.	do	do		†8,400	†30.00	†115
Maconough (No. 9) ...	400	91	242 3	22 3	6 2½	1898-1900	do	do	do	do		†8,400	†30.00	†115
Paul Jones (No. 10) ...	420	83	245 0	23 7½	6 6	1898-1900	San Francisco, Cal.	Union Iron Works	do	do		†7,000	†29.00	do
Perry (No. 11) ...	420	83	245 0	23 7½	6 6	1898-1900	do	do	do	do		†7,000	†29.00	do
Preble (No. 12) ...	420	83	245 0	23 7½	6 6	1898-1900	do	do	do	do		†7,000	†29.00	do
Stewart (No. 13) ...	420	81	245 0	23 7½	6 6	1898-1900	Morris Heights, N. Y.	Chas. L. Seabury & Co.	do	do		†8,000	†29.00	†139
Truxtun (No. 14) ...	433	87	248 0	23 3	6 0	1898-1900	Sparrows Point, Md.	Maryland Steel Co.	do	do		†8,300	†30.00	†232
Whipple (No. 15) ...	433	87	248 0	23 3	6 0	1898-1900	do	do	do	do		†8,300	†30.00	†232
Worden (No. 16) ...	433	87	248 0	23 3	6 0	1898-1900	do	do	do	do		†8,300	†30.00	†232
<i>Gunboats under 500 tons.</i>														
Albany	106	45	110 0	15 6½	5 6		Clyde bank, Scotland.		Steel	Screw			19.00	11
Belusan														
Calamianes														
Callao	208		119 1	17 7	6 8		Canocoa		Steel	2 screws		250	9.7	32½
El Cano														
Guardoque														
Leyte	151		98 5	16 6	7 3		Whampoa, Hong-kong.		Iron	2 screws		150	8.00	25
Manileño														
Mariveles														
Mindanao	83		92 2	17 10	5 6		Carthage		Wood	2 screws		110	8.00	18
Mindoro														
Pampango														
Panay														
Paragua														
Samar														
Sandoval	106	45	110 0	15 6½	5 6		Clyde bank, Scotland.		Steel	Screw			19.00	11
Urdaneta														
Vasco														
<i>Cruisers and yachts.</i>														
Aileen	192	71	120 0	20 0	8 0	1896	Chester, Pa.	John Roach & Son	Steel	Screw	Sch	500	14.00	45
Badger	4,784	2,332	329 7½	43 2½	18 6	1889	do	do	do	do	do	3,200	16.00	836
Buffalo	6,000	2,900	391 6	48 2½	19 5	1892	Newport News, Va.	Newport News S. B. and D. D. Co.	do	do	do	3,600	14.50	1,000
Dixie	6,114	2,905	391 6	48 2½	19 11	1893	do	do	do	do	do	3,800	16.00	1,871

† Estimated.

‡ Nominal horsepower.

§ Length foreside stem to center-rudder stock.

LIST OF VESSELS OF THE UNITED STATES NAVY—Continued.

Name of vessel	Displacement (normal coal supply).	Tonnage.	Dimensions.			When.	Where.	Built.	By whom.	Material.	Propulsion.	Rig.	Indicated horsepower.	Speed.	Coal capacity (in bunkers).
			Length on load water line.	Extreme breadth.	Mean draft.										
<i>Cruisers and yachts—Continued.</i>															
	<i>Tons.</i>		<i>Ft. In.</i>	<i>Ft. In.</i>	<i>Ft. In.</i>								<i>Knots.</i>	<i>Tons.</i>	
Dorothea	594	252	182 4	23 4½	11 5½	1897	Philadelphia, Pa.	William Cramp & Sons	Steel	Screw	Sch	1,558	15.00	90	
Eagle	434	213	155 6	24 0	11 6	1890	Wilmington, Del.	Harlan & Hollingsworth	do	do	1 mast	1,850	15.50	85	
Elfrida	173	68	102 0	18 0	9 6	1889	do	do	do	do	Sch	200	10.50	23	
Frolic	607	190	165 0	25 0	10 4	1892	Cleveland, Ohio	Globe Iron Works	do	do	do	550	11.00	100	
Gloucester	786	250	204 0	27 2	12 0	1891	Philadelphia, Pa.	Neafe & Levy	do	do	do	2,000	17.00	120	
Hawk	375	99	145 0	22 0	11 6	1891	Paisley, Scotland	Fleming & Ferguson	do	do	1 mast	1,000	14.50	70	
Hist	472	170	174 0	23 0	9 10	1895	Philadelphia, Pa.	William Cramp & Sons	do	do	Sch	1,500	14.50	60	
Hornet	425	195	160 0	24 0	11 0	1890	Wilmington, Del.	Harlan & Hollingsworth	do	do	1 mast	1,800	15.00	65	
Huntress	81	55	97 0	16 0	7 8	1895	Nyack-on-Hudson, N. Y.	Chas. L. Seabury & Co.	Comp	do	Sch	do	14.00	17	
Inca		58	96 6	16 3	7 0	1898	South Boston, Mass.	George Lawley & Sons	Wood	do	do	400	14.00	25	
Kanawha		86	114 0	18 0	7 0	1896	Nyack-on-Hudson, N. Y.	Chas. L. Seabury & Co.	Comp	do	do	do	14.00	20	
Oneida	150	39	110 11	18 6	7 6	1896	Bath, Me.	Bath Iron Works	Steel	do	do	850	12.00	20	
Panther	4,260	2,037	312 1	40 2½	18 2½	1889	Philadelphia, Pa.	William Cramp & Sons	Iron	do	do	do	13.00	475	
Peoria	487	161	130 0	25 0	10 6	1897	do	Neafe & Levy	Steel	do	do	do	do	68	
Prairie	6,872	3,021	391 6	48 2½	22 0	1890	do	William Cramp & Sons	Iron	Screw	do	3,800	14.50	1,000	
Restless	137	52	113 0	16 0	7 6	1887	Chester, Pa.	Houston & Woodbridge	do	do	do	1,500	12.00	16	
Scorpion	850	426	210 6	28 1	11 6	1896	South Brooklyn, N. Y.	John N. Robins	Steel	2 screws	do	2,800	17.85	200	
Shearwater	122	55	108 0	18 0	7 3½	1887	East Boston, Mass.	Atlantic Works	do	Screw	do	do	12.00	124	
Siren	315	66	123 0	19 2	11 0	1897	Leith, Scotland	Hawthorn & Co.	do	do	1 mast	do	13.00	45	
Stranger	546	123	173 6	23 9½	10 6	1880	Philadelphia, Pa.	William Cramp & Sons	Iron	do	do	do	14.00	57	
Sylph	152	100	123 8	20 0	7 6	1898	Chester, Pa.	John Roach & Son	Steel	do	Sch	550	15.00	40	
Sylvia	302	66	130 0	18 6	10 0	1882	Glasgow, Scotland	A. Stephen & Sons	Iron	do	do	do	9.00	60	
Viking	218	71	125 8	21 0	8 6	1883	Chester, Pa.	John Roach & Son	do	do	do	420	11.75	40	
Vixen	806	369	182 3	28 0	12 8	1896	Elizabethport, N. J.	Lewis Nixon	Steel	do	do	1,250	16.00	198	
Wasp	630	190	180 0	23 0	12 0	1898	Philadelphia, Pa.	William Cramp & Sons	do	do	1 mast	1,800	16.50	108	
Yankee	6,000	2,901	391 6	48 2½	19 6	1892	Newport News, Va.	Newport News S. B. and D. D. Co.	Iron	do	4-m. ach	3,800	14.50	1,000	
Yankton	*975	372	185 0	27 6	13 10	1893	Leith, Scotland	Ramage & Ferguson	Steel	do	Sch	3,750	14.00	170	
Yosemite	6,179	2,901	391 6	48 2½	20 1	1892	Newport News, Va.	Newport News S. B. and D. D. Co.	Iron	do	do	3,800	16.00	1,371	
<i>Steamers and colliers.</i>															
Abarenda	4,670	2,009	†314 0	42 0	23 6	1892	Newcastle, England	Edwards S. B. Co.	Steel	Screw	Sch	1,050	9.00	827	
Alexander	6,181	2,091	†330 0	43 0	23 1	1894	Stockton-on-Tees	Richardson, Duck & Co.	do	do	do	1,026	8.75	1,000	
Arethusa			332 0	42 0											
Brutus		1,992	†321 6	41 6	23 6	1894	S. Shields, England	J. Readhead & Sons	Steel	Screw	Sch	1,200	9.00	400	
Cæsar	5,016	1,738	†310 0	44 0	19 6	1896	Stockton-on-Tees	Ropner & Sons	do	do	do	1,500	10.00	381	
Cassius		2,182	†351 1	43 0	26 0	1883	Hamburg, Germany	Reihersztg. Schiffaw	do	do	3-m. sch.	do	do	680	
Celtic	6,428	2,429	374 3	44 0	24 9	1891	Belfast, Ireland	Workman, Clark & Co.	do	Screw	Sch	1,890	10.00	1,130	
Glacier		2,667	353 6	46 1½	25 0	1891	Sunderland, Eng'd.	J. L. Thompson & Son	do	do	Ship	do	12.50	1,075	
Hannibal	4,291	1,115	†264 6	39 3	18 6	1898	do	J. Blumer & Co.	do	do	Sch	1,100	10.00	497	
Iris	6,100	1,747	†310 0	38 6	24 0	1885	Newcastle, England	A. Leslie & Co.	Iron	Screw	do	1,300	10.50	480	
Justin	3,300	1,419	†277 0	39 0	21 0	1891	Middleboro, Eng'd.	R. Dixon & Co.	Steel	do	Sch	do	8.50	167	
Lebanon		1,157	†249 0	37 6	19 0	1894	Philadelphia, Pa.	William Cramp & Sons	Iron	do	do	do	10.00	250	
Leonidas	4,242	1,123	†261 6	39 3½	19 6½	1896	Sunderland, Eng'd.	S. P. Austin & Son	Steel	do	do	1,100	8.50	550	
Marcellus		1,227	†282 6	35 10	21 0	1879	do	Munsey & Foster	Iron	do	do	1,200	11.00	210	
Nanshan		1,344	†285 0	39 1	21 8	1896	Grangemouth, England.	Grangemouth Dockyard Co.	Steel	do	do	do	do	400	
Nero	1,900	1,045	†312 0	41 0	20 0	1895	Sunderland, Eng'd.	J. L. Thompson & Son	do	do	Sch	1,000	10.00	400	
Pompey	3,085	785	†234 0	83 6	16 10	1897	do	S. P. Austin & Son	do	do	do	do	10.50	230	
Rainbow	6,206	1,935	326 9	41 1	22 9	1890	do	James Laing	do	do	do	1,800	12.00	916	
Resolute	3,894	2,126	309 7	40 0	15 0	1894	Chester, Pa.	John Roach & Son	do	do	do	do	16.00	165	
Saturn	6,220	1,617	†281 0	40 0	22 8	1890	Wilmington, Del.	Harlan & Hollingsworth	Iron	do	do	1,500	11.00	335	
Scandia	7,500	2,953	†375 0	48 2	25 0	1890	Glasgow, Scotland	D. & W. Henderson & Co.	Steel	do	do	3,000	12.00	500	
Solace	4,700	2,632	361 0	44 0	17 1½	1896	Newport News, Va.	Newport News S. B. and D. D. Co.	do	do	do	3,200	15.00	950	
Southery	3,100	1,347	†288 0	38 9½	18 3	1889	Sunderland, Eng'd.	R. Thompson, Sons & Co.	Iron	do	do	do	9.00	380	
Sterling	5,663	1,482	274 0	37 0	24 0	1881	Port Glasgow, Scotland.	Duncan & Co.	do	do	do	926	11.00	500	

† From fore side of stem to center rudder stock.
* Estimated.

† Length between perpendiculars.
‡ Nominal horsepower.

LIST OF VESSELS OF THE UNITED STATES NAVY—Continued.

Name of vessel.	Displacement (normal coal supply).	Tonnage.	Dimensions.			When.	Where.	Built.	By whom.	Material.	Propulsion.	Rig.	Indicated horsepower.	Speed.	Coal capacity (in bunkers).
			Length on load water line.	Extreme breadth.	Mean draft.										
<i>Steamers and colliers—Cont'd.</i>															
Supply.....	4,460	2,568	342 7	43 0	20 0	1873	Philadelphia, Pa...	William Cramp & Sons..	Iron	Screw	Brig	1,069	9.66	467	
Zaire.....	675	213	84	31	9 4	1884	Aberdeen, Scotland	Hall, Russell & Co.....	Steel	
<i>Tugs.</i>															
Accomac.....	187	65	90 0	19 0	9 0	1891	Newport News, Va.	Newport News S. B. & D. D. Co.	Iron	Screw	250	10.00	35	
Active.....	296	87	107 0	22 6	10 0	1888	San Francisco, Cal.	Union Iron Works.....	Steel	do	(S)	600	12.00	60	
Alice.....	356	87	101 9	25 6	8 0	1893	Tompkins Cove, N. Y.	Roderwald & Co.....	Wood	(S)	250	10.00	15	
Apache.....	550	160	141 5	29 0	10 0	1889	Tottenville, N. Y.	A. C. Brown.....	do	Screw	(S)	580	10.00	120	
Cheyenne.....	76	96	92	23	2 4	1885	Charleston, S. C.	Sam Paegnal.....	do	do	Sch	11.00	40	
Chickasaw.....	35	77	24	18	0 8	1882	Camden, N. J.	John H. Dialogue & Son.	Iron	Screw	10.00	20	
Choctaw.....	76	91	43	21	0 10	1892	Philadelphia, Pa.	Neafie & Levy.....	do	do	188	10.00	70	
Fortune.....	450	90	137 0	26 0	9 6	1865	Boston, Mass.	John Tetlow.....	do	do	Sch	340	10.00	80	
Hercules.....	198	71	101 6	20 6	9 0	1888	Camden, N. J.	John H. Dialogue & Son.	do	do	do	12.00	40	
Iroquois.....	702	200	152 0	26 0	13 6	1892	San Francisco, Cal.	Union Iron Works.....	Steel	do	do	1,000	13.25	205	
Iwana.....	192	51	192 6	20 11 1/2	8 0	1891	Boston, Mass.	City Point Works.....	do	do	None	300	11.50	35	
Leyden.....	450	90	137 0	26 0	9 6	1866	do	James Tetlow.....	Iron	do	Sch	340	10.00	80	
Maasaolt.....	202	75	89 5	19 0	8 6	1898	Philadelphia, Pa.	Neafie & Levy.....	Steel	do	10.00	34	
Modoc.....	240	92	96 9	20 10	9 3	1890	Camden, N. J.	John H. Dialogue & Son.	Iron	do	10.00	40	
Mohawk.....	420	80	104 0	24 0	11 0	1893	Newburg, N. Y.	Marvel & Co.....	Steel	do	400	12.00	32	
Narkeeta.....	192	51	92 6	20 11 1/2	8 0	1891	Boston, Mass.	(City Point Works)	do	do	None	300	11.50	35	
Nezinscot.....	166	83	85 0	19 0	8 0	1897	Philadelphia, Pa.	Neafie & Levy.....	do	do	400	10.00	40	
Nina.....	357	109	137 0	26 0	8 6	1865	Chester, Pa.	Reany, Son & Archbold.	Iron	do	Sch	988	11.12	80	
Osceola.....	571	239	125 5	26 3	14 0	1896	Philadelphia, Pa.	Charles Hillman.....	Steel	do	do	14.00	150	
Pawnee.....	275	103	112 0	27 3	7 0	1896	Tompkins Cove, L.I.	Roderwald & Co.....	Wood	do	*250	10.00	16	
Pawtucket.....	225	51	92 6	21 1	8 9	1897	Mare Island, Cal.	United States.....	Steel	do	Sch	450	12.2	30	
Penacook.....	230	51	92 6	21 1	9 0	1897	New York, N. Y.	do	do	do	450	12.00	28		
Piscataqua.....	854	316	149 4	28 7	12 0	1897	W. Bay City, Mich.	F. W. Wheeler & Co.	do	do	(H)	2,000	16.00	328	
Pontiac.....	401	137	124 4	27 0	9 6	1891	Athens, N. Y.	Peter McGiehan.....	do	do	425	10.50	45	
Potomac.....	785	276	138 9	28 6	12 0	1897	W. Bay City, Mich.	F. W. Wheeler & Co.	do	do	Sch	2,000	16.00	200	
Powhatan.....	194	78	101 0	21 0	10 0	1892	Baltimore, Md.	Maryland Steel Co.	do	do	397	13.00	57	
Rocket.....	187	127	85 8	18 10	7 0	1863	do	Purchased.....	Wood	do	None	147	8.50	
Samoset.....	225	51	92 6	21 0	8 9	1895-'97	Norfolk, Va.	United States.....	Steel	do	450	12.00	30	
Seminole.....	61	102 6	20 0	8 6	1879	Baltimore, Md.	R. M. Spedden.....	Iron	do	Sch	42	
Sioux.....	155	55	84 6	19 0	8 0	1892	Philadelphia, Pa.	Neafie & Levy.....	do	do	290	10.00	45	
Standish.....	450	109	137 0	26 0	9 6	1865	Boston, Mass.	James Tetlow.....	do	do	Sch	840	10.00	80	
Takoma.....	65	90 0	21 0	1893	Camden, N. J.	John H. Dialogue & Son.	Steel	do	12.00	30	
Tecumseh.....	214	95	88 6	21 6	9 3	1896	do	do	do	do	Sch	*500	11.00	40	
Traffic.....	280	106 0	29 4	9 0	1891	South Brooklyn, N. Y.	D. McCarty.....	Wood	do	None	10.00	
Triton.....	212	96 9	20 9	9 0	1888	Camden, N. J.	J. H. Dialogue.....	Iron	do	do	300	13.00	45	
Unadilla.....	345	109	110 0	25 0	10 0	1894	Mare Island, Cal.	United States.....	Steel	do	Sch	500	12.00	65	
Uncas.....	441	141	119 3	26 0	12 0	1893	Camden, N. J.	John H. Dialogue & Son.	do	do	do	*750	12.00	120	
Vigilant.....	300	89	116 0	21 0	9 0	1883	Philadelphia, Pa.	William Cramp & Sons.	do	do	do	*450	12.00	75	
Waban.....	42	85 0	17 6	8 0	1880	do	do	Iron	do	13.00	25	
Wabneta.....	192	51	92 6	20 11 1/2	8 0	1891	Boston, Mass.	City Point Works.....	Steel	do	None	300	11.50	35	
Wompatuck.....	462	181	117 6	25 6	12 0	1896	Wilmington, Del.	Harlan & Hollingsworth.	do	do	Sch	650	13.00	130	
<i>Sailing ships.</i>															
Monongahela.....	2,100	960	223 0	38 0	16 6	1862	Philadelphia, Pa.	United States.....	Wood	Sails	Ship	
Constellation.....	1,186	1,236	176 0	42 0	20 0	1854	Norfolk, Va.	do	do	do	do	
Jamestown.....	1,150	888	163 6	36 0	16 0	1845	do	do	do	do	do	
Portsmouth.....	1,125	846	153 0	38 3	16 6	1843	Portsmouth, N. H.	do	do	do	do	
Saratoga.....	1,025	757	147 6	36 1	16 0	1842	do	do	do	do	do	
St. Marys.....	1,025	766	150 0	37 6	15 6	1844	Washington, D. C.	do	do	do	do	
<i>Receiving ships.</i>															
Franklin.....	5,170	3,172	265 9	54 3	24 3	1855-'65	Portsmouth, N. H.	United States.....	Wood	Screw	None	1,050	9.00	
Wabash.....	4,650	2,918	262 7	51 4	23 0	1854	Philadelphia, Pa.	do	do	do	do	950	9.15	
Vermont.....	4,150	2,600	196 3	53 0	25 6	1818	Boston, Mass.	do	do	None	do	
Independence.....	3,270	1,891	189 0	51 6	21 6	1837	do	do	do	do	do	
Richmond.....	2,700	1,385	225 0	42 6	17 4 1/2	1858	Norfolk, Va.	do	do	Screw	Ship	692	9.50	265	

a On water line.

* Nominal horsepower.

† Over all.

‡ Length between perpendiculars.

§ Light-signal mast.

|| 2 pole masts.

LIST OF VESSELS OF THE UNITED STATES NAVY—Continued.

Name of vessel.	Displacement (normal coal supply).	Tonnage.	Dimensions.			Built.			Material.	Propulsion.	Rig.	Indicated horsepower.	Speed.	Coal capacity (in bunkers).
			Length on load water line.	Extreme breadth.	Mean draft.	When.	Where.	By whom.						
<i>Unserviceable.</i>														
Yantic.....	900	410	*180 0	30 0	12 2	1864	Philadelphia, Pa.	United States.....	Wood	Screw	Bark..	810	8.30	130
Minnesota.....	4,700	3,000	*264 8½	51 4	23 0	1865	Washington, D. C.	do	do	None	1,000	9.25	
New Hampshire.....	4,150	2,600	*196 8	53 0	25 0	1818 & '63	Portsmouth, N. H.	do	do	Sails	Ship
Pensacola.....	3,000	2,000	*220 8	44 6	18 7	1858-'62	Pensacola, Fla.	do	do	Screw	do	680	9.00	285
Omaha.....	2,400	*250 6	38 0	16 0	1867-'69	Philadelphia, Pa.	do	do	do	Bark..	953	11.30
Constitution.....	2,200	*175 0	45 0	20 0	1797	Boston, Mass.	do	do	None	None
Marion.....	1,900	910	*216 0	37 0	16 6	1871-'75	Portsmouth, N. H.	do	do	Screw	Bark..	1,100	11.80	135
Iroquois.....	1,575	*198 10	33 10	15 8	1858	New York, N. Y.	do	do	do	do	1,202	10.70	123
Nipsico.....	1,375	*185 0	35 0	14 8	1873-'79	Washington, D. C.	do	do	do	do	839	10.70	132
St. Louis.....	830	434	*128 6	32 8	15 6	1828	do	do	do	None	None
Dale.....	675	320	*117 7	33 10	14 9	1839	Philadelphia, Pa.	do	do	do	do
<i>Under construction.</i>														
Kearsarge.....	11,525	5,164	368 0	72 2½	23 6	1896-'99	Newport News, Va.	Newport News Ship-building Co.	Steel	2 screws	Mil. m.	10,000	16.00	1,210
Kentucky.....	11,525	5,164	368 0	72 2½	23 6	1896-'99	do	do	do	do	do	10,000	16.00	1,210
Alabama.....	11,565	5,144	368 0	72 2½	23 6	1896-'99	Philadelphia, Pa.	William Cramp & Sons	do	do	do	10,000	16.00	1,200
Illinois.....	11,565	5,144	368 0	72 2½	23 6	1896-'99	Newport News, Va.	Newport News Ship-building Co.	do	do	do	10,000	16.00	1,200
Wisconsin.....	11,655	5,144	368 0	72 2½	23 6	1896-'99	San Francisco, Cal.	Union Iron Works	do	do	do	10,000	16.00	1,200
Maine.....	12,500	4,241	388 0	72 2½	23 6	1898-1901	Philadelphia, Pa.	Wm. Cramp & Sons	do	do	do	16,000	18.00	2,000
Missouri.....	12,500	388 0	72 2½	23 6	1898-1901	Newport News, Va.	Newport News Ship-building Co.	do	do	do	16,000	18.00	2,000
Ohio.....	12,500	388 0	72 2½	23 6	1898-1901	San Francisco, Cal.	Union Iron Works	do	do	do	16,000	18.00	2,000
Albany.....	3,769	2,174	346 0	43 9	18 0	1898-'99	Newcastle-on-Tyne Eng.	Sir G. W. Armstrong & Whitworth Co.	do	do	do	7,500	20.00	800
Plunger.....	168	†85 3	11 6	1895-'96	Baltimore, Md.	Columbian Iron Works	do	do	None	†1,200	8.00
Chesapeake.....	1,175	873	175 0	37 0	16 6	1898-'99	Bath, Me.	Bath Iron Works	Comp.	None	Ship..	None
Gunboat No. 16.....
Arkansas.....	3,235	1,305	252 0	50 0	12 6	1898-1901	Newport News, Va.	Newport News S. B. and D. D. Co.	Steel	2 screws	None	2,400	11.5	400
Connecticut.....	3,235	1,305	252 0	50 0	12 6	1898-1901	Bath, Me.	Bath Iron Works	do	do	do	2,400	11.5	400
Florida.....	3,235	1,305	252 0	50 0	12 6	1898-1901	Elizabethport, N. J.	Lewis Nixon	do	do	do	2,400	11.5	400
Wyoming.....	3,235	1,305	252 0	50 0	12 6	1898-1901	San Francisco, Cal.	Union Iron Works	do	do	do	2,400	11.5	400
Georgia §
New Jersey §
Pennsylvania §
California §
Nebraska §
West Virginia §
Chattanooga §
Cleveland §
Denver §
Des Moines §
Galveston §
Tacoma §

* Length between perpendiculars.

† Length over all.

‡ Indicated horsepower for 15 knots in light condition.

§ Designs being prepared.

LIST
OF
VESSELS OF THE QUARTERMASTER'S DEPARTMENT, UNITED STATES ARMY.

1 8 9 9 .

LIST OF VESSELS OF THE QUARTERMASTER'S DEPARTMENT, UNITED STATES ARMY.

Name.	Rig.	Gross tonnage.	Net tonnage.	Length.	Breadth.	Depth.	When built.	Where built.	Material.
<i>Transports.</i>									
Hooker.....	St. s.	2,085	1,847	<i>Feet.</i> 331.4	<i>Feet.</i> 34.2	<i>Feet.</i> 24.9	1875	Glasgow, Scotland.....	Iron.
McClellan.....	St. s.	2,798	1,828	336.0	38.2	27.5	1885	Newcastle, England.....	Steel.
Burnside.....	St. s.	2,194	1,405	285.2	36.7	26.6	1882	do.....	Iron.
Grant.....	St. s.	5,658	3,646	445.0	49.2	30.0	1892	Belfast, Ireland.....	Steel.
Sherman.....	St. s.	5,780	3,725	445.0	49.2	30.0	1893	do.....	Do.
Sheridan.....	St. s.	5,673	3,654	445.0	49.0	34.0	1892	do.....	Do.
Logan.....	St. s.	5,673	3,653	445.5	49.2	30.0	1892	do.....	Do.
Thomas.....	St. s.	5,713	3,653	445.5	50.2	29.8	1894	do.....	Do.
Dufford.....	St. s.	3,732	2,388	370.8	44.2	26.6	1890	do.....	Do.
Kilpatrick.....	St. s.	3,723	2,383	370.8	44.2	26.6	1890	do.....	Do.
Cook.....	St. s.	4,126	2,703	420.0	47.0	26.5	1882	Dumbarton, Scotland.....	Do.
McPherson.....	St. s.	3,699	2,695	410.4	39.6	23.8	1890	Belfast, Ireland.....	Do.
Meads.....	St. s.	5,641	3,375	488.6	44.2	34.9	1874	Greenock, Scotland.....	Iron.
Edgwick.....	St. s.	4,770	2,925	444.6	44.2	34.6	1873	do.....	Do.
Ingalls.....	St. s.	1,147	691	240.0	33.1	12.3	1894	Newcastle, England.....	Steel.
Warren.....	St. s.	4,243	2,510	370.7	44.3	26.5	1889	Stettin, Germany.....	Do.
Wright.....	St. s.	776	388	199.5	27.1	19.8	1887	Bowling, Scotland.....	Iron.
Hancock.....	St. s.	5,305	3,356	450.2	45.4	35.7	1879	Glasgow, Scotland.....	Do.
<i>Tugs.</i>									
Ross.....	St. s.	135	67	96.4	26.6	10.0	1889	Philadelphia, Pa.....	Iron.
Beaman.....	St. s.	581	337	148.4	29.3	18.0	1898	do.....	Steel.
Sumner.....	St. s.	59	40	61.9	19.0	8.8	1897	Tompkins Cove, N. Y.....	Wood.
Wetzel.....	St. s.	59	40	60.5	18.3	8.4	1896	do.....	Do.
Richardson.....	St. s.	19	12	58.0	14.6	5.0	1897	Athens, N. Y.....	Do.
Reynolds.....	St. s.	58	29	72.4	18.0	8.1	1879	Camden, N. J.....	Do.
Orl.....	St. s.	21	14	44.6	14.0	6.3	1897	Long Island City, N. Y.....	Do.
Resolute.....	St. s.	70	87.3	18.6	8.0	1875	Philadelphia, Pa.....	Do.
Ordnance.....	St. s.	97	100.0	19.6	7.6	*1883	Wilmington, Del.....	Do.
General McDowell.....	St. s.	160	124.9	23.0	10.6	*1886	San Francisco, Cal.....	Steel.
General Meigs.....	St. s.	292	132.0	26.0	10.3	1892	Camden, N. J.....	Do.
<i>Steam lighters.</i>									
Poe.....	St. s.	157	106	92.0	26.0	8.2	1898	Camden, N. J.....	Steel.
Williams.....	St. s.	198	113	145.0	21.5	8.0	1875	Philadelphia, Pa.....	Iron.
Baker.....	St. s.	200	136	110.7	27.8	9.1	1898	Astoria, N. Y.....	Wood.
Cumby.....	St. s.	209	143	97.2	30.4	9.3	1898	Sleightsburg, N. Y.....	Do.
Kearney.....	St. s.	188	158	112.0	30.0	8.0	1881	Boston, Mass.....	Do.
<i>Hospital ships.</i>									
Missouri.....	St. s.	2,903	1,857	320.0	40.0	20.2	1889	West Hartlepool, England.....	Steel.
Relief.....	St. s.	3,094	1,987	290.8	46.0	21.0	1896	Chester, Pa.....	Iron.
Terry.....	St. s.	1,337	985	220.0	40.0	13.0	1892	Philadelphia, Pa.....	Do.
<i>Ferryboat.</i>									
General Hancock.....	St. s.	171	102.0	28.0	10.0	1898	Wilmington, Del.....	Steel.
<i>Steam launches.</i>									
Mauroe.....	St. s.	62	83.0	16.7	6.0	*1875	New York, N. Y.....	Wood.
Thayer.....	St. s.	32	65.0	10.9	4.9	*1874	do.....	Do.
Hamilton.....	St. s.	37	72.0	13.6	5.3	*1875	do.....	Do.

* Built under contract.

LIST
OF
VESSELS OF THE ENGINEER DEPARTMENT, UNITED STATES ARMY.
—
1899.

STATEMENT OF VESSELS BUILT OR PURCHASED BY THE GOVERNMENT AND EMPLOYED IN THE ENGINEER DEPARTMENT ON JUNE 30, 1899.

Name.	Class.	Tonnage.	Dimensions.			When purchased or built.	Where purchased or built.	Material.	Estimated cost or value.	Where employed.
			Length.	Width.	Depth.					
			Ft. In.	Ft. In.	Ft. In.					
Cora ¹	Propeller	198.97	140 0	23 0	12 0 ¹	Built, 1885	Brooklyn, N. Y.	Wood	\$13,900.00	Coasts of Maine and New Hampshire.
Tourist	do	46.00	75 0	18 0	7 0	Purchased, 1898.	New York, N. Y.	do	2,500.00	Boston Harbor, Mass.
U. S. Engineers	Naphtha launch	4.00	80 0	6 5	3 1	Purchased, 1867.	do	do	1,200.00	Southern coast of Massachusetts and in Rhode Island.
General Warren	Steam launch	38.19	72 2	17 0	5 0	Purchased, 1888.	Peekskill, N. Y.	do	5,500.00	Do.
Surveyor ²	Schooner	15.00	45 0	13 0	6 0	Purchased, 1872.	East Boston, Mass.	do	300.00	Do.
Castle	Tug	85.00	95 0	19 0	10 6	Purchased, 1897.	Baltimore, Md.	Steel	20,000.00	New London, Conn.
Engineer	do	75.00	91 0	18 0	7 6	Built, 1876	New York, N. Y.	Wood	7,000.00	New York Harbor.
General A. A. Humphreys	do	50.00	71 6	16 0	7 0	Built, 1879-80	Tottenville, N. Y.	do	5,000.00	Do.
General Newton	Steam drill scow	127 0	58 0	9 6	Built, 1869	Brooklyn, N. Y.	do	10,000.00	Do.	
Hudson	do	75 0	24 0	7 0	Built, 1879	do	do	2,000.00	Do.	
Hell Gate	Grapple dredge	110 0	35 0	12 0	Purchased, 1889.	New York, N. Y.	do	15,000.00	Do.	
Gedney ³	Hydraulic dredge	751.54	156 6	36 6	15 6	Purchased, 1892.	do	do	63,000.00	Do.
Argus	Tug	80.00	84 5	15 5	9 0	Built, 1889	do	Iron	5,000.00	Do.
Nimrod	do	103.00	100 0	21 0	9 0	Purchased, 1890.	do	Wood	25,000.00	Do.
General Ingalls	Alco. vapor launch	8.00	42 0	8 2	4 8	Purchased, 1896.	Jersey City, N. J.	do	2,000.00	Do.
Genl. John M. Wilson	Tug	28.76	70 0	15 0	8 0	Purchased, 1898.	Toledo, Ohio	Steel	11,000.00	Buffalo Harbor, N. Y.
Lamont	do	206.00	100 0	22 0	12 6	Built, 1895	Camden, N. J.	do	37,500.00	New York Harbor.
Scout	do	150.00	96 0	20 0	11 5	Built, 1896	do	do	35,550.00	Do.
Active	Steam launch	12.00	42 0	8 6	4 0	Built, 1890	New York, N. Y.	Wood	1,500.00	Do.
Alert	do	12.00	42 0	8 6	4 0	do	do	do	1,500.00	Do.
Lookout	Naphtha launch	1.00	26 0	4 6	2 6	Purchased, 1890	do	do	100.00	Do.
David Bushnell	Propeller	85.00	81 0	20 0	9 9	Purchased, 1885.	Brooklyn, N. Y.	Iron and wood.	11,870.00	Willetts Point, N. Y.
Runaway	do	31.90	77 9 ¹	12 7 ¹	4 8 ¹	Purchased, 1878.	New York, N. Y.	Wood	1,000.00	Baltimore Harbor.
Sentinel	Tugboat	72.22	95 0	19 0	7 6	Built, 1897	Baltimore, Md.	Steel	24,497.00	Do.
Thedie	Steam launch	4.00	31 2	7 10	3 0	Built, 1888.	Erie, Pa.	Wood	500.00	Erie Harbor, Pa.
Delaware	Tug	55.00	67 0	16 0	7 6	Purchased, 1894.	Wilmington, Del.	Steel	10,000.00	Delaware River and Bay.
Transit	Naphtha launch	3.50	30 0	7 0	2 4	Purchased, 1895.	New York, N. Y.	Wood	1,200.00	Do.
Cadet	do	4.50	36 0	7 6	3 4	do	Philadelphia, Pa.	do	1,600.00	Delaware Bay.
Mermaid	Steam yacht	33.00	70 0	12 0	6 0	Purchased, 1885.	Thurlow, Pa.	Steel	300.00	Not in use.
Marion	Steam launch	3.00	31 0	6 6	2 8	Purchased, 1891.	Peekskill, N. Y.	Wood	250.00	Delaware River and Bay.
Vidette	Tug	99.00	99 1	21 0	10 0	Purchased, 1898.	Baltimore, Md.	Steel	35,000.00	Delaware Bay, Del.
Cadet	Naphtha launch	4.50	36 0	7 6	3 4	Purchased, 1895.	Philadelphia, Pa.	Wood	1,600.00	Do.
Dyne	do	28.40	45 9	12 6	5 9	Purchased, 1892.	Tottenville, N. Y.	do	3,092.00	Willetts Point, N. Y.
No name	Gasoline launch	4.00	25 4	5 10	2 11	Purchased, 1898.	New York, N. Y.	do	838.00	Willetts Point, N. Y.
Frontenac	Dipper dredge	75 0	26 0	6 6	Purchased, 1891.	Oswego, N. Y.	do	8,000.00	Harbors on south shore of Lake Ontario, N. Y.	
Robert Leslie	Tug	80.00	98 0	25 0	10 0	Purchased, 1857.	Philadelphia, Pa.	Iron	6,000.00	Richmond, Va.
Neva	Steam launch	11.78	58 0	9 6	4 0	Purchased, 1890.	New York, N. Y.	Wood	2,500.00	Potomac River and certain rivers on western shore of Chesapeake Bay and defenses of Washington, D. C.
No name	Derrick boat and pile driver.	66 8	22 0	4 0	Purchased, 1891.	Petersburg, Va.	do	3,000.00	Potomac, Rappahannock, Mattapony, and Pamunkey rivers.	
Nat	Steam launch	3.00	42 0	8 0	3 0	do	Baltimore, Md.	do	350.00	Richmond, Va.
Kate	do	33 0	7 8	3 0	Purchased, 1878.	Philadelphia, Pa.	do	100.00	Potomac River and certain rivers on western shore of Chesapeake Bay and defenses of Washington, D. C.	
Lucerne	Tug	21.00	76 0	15 0	6 0	Built, 1886	Baltimore, Md.	do	4,000.00	Norfolk, Va., district.
Roanoke	Snaag boat	99.49	93 0	24 0	4 10	Built, 1895	Petersburg, Va.	do	13,000.00	Roanoke River, N. C.

¹ Formerly No. 126302.

² Formerly Q. M. s. Ordnance.

³ Formerly No. 110753, Reliance.

VESSELS BUILT OR PURCHASED BY THE GOVERNMENT AND EMPLOYED IN THE ENGINEER DEPARTMENT JUNE 30, 1899—Continued.

Name.	Class.	Ton- nage.	Dimensions.			When purchased or built.	Where purchased or built.	Material.	Estimated cost or value.	Where employed.
			Length.	Width.	Depth.					
			Ft. In.	Ft. In.	Ft. In.					
James T. Easton	Tug	31.00	55 0	14 0	7 0	Purchased, 1873; rebuilt, 1891.	Baltimore, Md.; Wil- mington, N. C.	Wood	\$2,000.00	Cape Fear River, N. C., at and below Wilmington.
Cynthia	do	29.25	70 7	17 2	7 6	Purchased, 1897.	Charleston, S. C.	do	7,000.00	Do.
Ajax	Clam shell dredge.	175.00	82 6	32 6	9 3	do	do	do	20,600.00	Do.
Cape Fear	Suction dredge	203.84	131 3	29 0	12 0	Built, 1895	Philadelphia, Pa.	do	40,000.00	Do.
H. G. Wright	Snag boat	100.00	102 0	20 6	5 0	Built in 1892; re- modeled, 1894; rebuilt, 1895	Wilmington, N. C.	do	2,000.00	Newbern, N. C., subdis- trict.
Klase	Steam launch	4.90	46 6	10 6	6 0	Purchased, 1888; rebuilt, 1891.	Williamston, N. C.; Edwards Ferry, N. C.	do	200.00	Not in use.
General George Thom.	do	24.00	73 0	12 5	4 6	Built, 1893; re- built, 1896.	Washington, N. C.; Newbern, subdis- trict.	do	5,000.00	Newbern, N. C., subdis- trict.
Folly	Naphtha launch	1.00	16 0	4 6	2 6	Purchased, 1898	Derby, Conn.	do	550.00	Do
Sunshine	Sharpie	7.00	48 0	12 0	3 0	Built, 1889	Smyrna, N. C.	do	100.00	Do.
Daisy	Naphtha launch	3.49	30 0	6 5	3 0	Purchased, 1889.	New York, N. Y.	do	300.00	Fort Caswell, N. C.
Albemarle	Snag boat	72.00	60 0	24 0	5 0	Built, 1893	Washington, N. C.	do	1,200.00	
Charleston	Pump dredge	400.00	122 6	30 0	12 0	Built, 1891	Brooklyn, N. Y.	do	31,090.00	Charleston Harbor, S. C.
Charleston No. 1	Naphtha launch	2.00	30 0	6 6	5 0	Built, 1889	New York, N. Y.	do	756.00	Do.
Argonauta	Tug	35.57	80 0	18 4	8 0	Purchased, 1890.	Camden, N. J.	Iron	7,176.00	Laid up.
Great Pedee	Steam hoister	100.00	75 0	20 0	6 6	Built, 1896	Conway, S. C.	Wood	2,322.00	Wateree River, S. C.
Little Pedee	do	61.00	60 0	18 5	4 6	do	do	do	1,512.00	Laid up temporarily—re- pairs to boiler.
Wateree	do	90.00	80 0	18 0	5 0	Built, 1882; re- constructed, 1896.	Charleston and Georgetown, S. C.	do	2,430.00	Great Pedee River, S. C.
Mingo	Steamboat	35.00	45 0	15 0	4 0	Built, 1895	Conway, S. C.	do	468.00	Santee River, S. C.
Santee No. 1	Steam bucket dredge.	242.00	90 0	30 0	7 0	Built, 1892; re- built, 1893.	Georgetown and Conway, S. C.	do	9,000.00	Do.
Winyaw	Naphtha launch	4.00	30 0	6 0	3 6	Built, 1891	Morris Heights, N. Y.	do	900.00	Winyaw Bay, S. C.
Sharpie	Steam launch	7.00	48 0	8 6	4 0	Built, 1894	Georgetown, S. C.	do	250.00	Santee River, S. C.
Waccamaw	do	11.00	57 0	8 6	4 0	Built, 1890; re- built, 1896.	Wilmington, N. C.; Conway, S. C.	do	960.00	Winyaw Bay and Santee River, S. C.
Winyah Bay	Suction dredge	466.00	141 0	31 6	13 6	Built, 1898	Wilmington, Del.	do	73,800.00	Winyaw Bay, S. C.
Angler	Steam launch	30.46	78 0	14 8	4 6	Purchased, 1886	New York, N. Y.	do	4,500.00	Savannah district, Ga.
Dandy Jim	do	4.00	29 0	4 0	2 5	Purchased, 1888	do	do	650.00	Do.
Satilla	Stern-wheel snag boat.	195.00	111 0	25 0	5 0	Built, 1892	Abbeville, N. C.	do	7,500.00	Do.
Sawance	Dredge and snag boat.	95.18	100 0	24 0	5 0	Built, 1889	Branford, Fla.	do	6,000.00	Florida district.
Ooklawaha	Naphtha launch	2.84	25 0	6 0	2 0	Purchased, 1890	New York, N. Y.	do	250.00	Eastern Florida.
Sarasota	do	11.25	35 0	9 0	6 6	Purchased, 1893	do	do	1,800.00	Key West Harbor, Fla.
Wm. J. Twining	Stern-wheel snag boat.	210.00	155 0	30 0	4 0	Built, 1881	Mobile, Ala.	do	20,000.00	Alabama River, Ala.
John Mills ¹	Stern-wheel tow- boat.	172.66	134 5	26 0	4 0	Purchased, 1895	Louisville, Ky.	do	15,000.00	Do.
Coosada ²	do	93.00	136 0	24 0	3 0	Purchased, 1892	New Orleans, La.	do	2,500.00	Do.
Chattahoochee	Stern-wheel snag boat.	125.00	123 0	25 0	4 0	Built, 1886; re- built, 1896-97.	Jeffersonville, Ind.; Burdoocks Land- ing, Ala.	do	12,000.00	Chattahoochee and Flint rivers, Ga., and Apalach- icola River, Fla.
Flint	do	102.00	95 0	24 0	4 0	Built, 1893-94	Chattahoochee River	do	4,500.00	Do.
Choctawhatchee	do	60.00	65 0	24 0	3 11	Built, 1889; al- tered, 1892.	Coney, Ga.	do	3,400.00	Choctawhatchee River, Fla. and Ala.
Leota	Stern-wheel tow- boat.	58.10	120 0	20 0	4 10	Purchased, 1892	Gadsden, Ala.	do	6,000.00	Coosa River, Ga. and Ala.
Escambia	Stern-wheel snag boat.	60.00	90 0	24 0	3 6	Built, 1885; al- tered, 1893.	Montgomery, Ala.	do	2,000.00	Escambia and Conecuh riv- ers, Fla. and Ala.
Arrow	Naphtha launch	30 0	6 6	2 8		Purchased, 1892	New York, N. Y.	do	1,600.00	Pensacola Harbor, Fla.
Engineer	do	30 0	6 6	2 8		Purchased, 1898	do	do	1,800.00	Do.
Maud ³	Propeller	64.45	95 0	17 0	6 5	Purchased, 1881.	Mobile, Ala.	do	10,000.00	Mobile Harbor, Ala.
Sipey ⁴	Snag boat	59.06	114 6	21 6	3 9	Purchased, 1891	do	do	2,000.00	Tombigbee River, Ala.
Tombigbee	do	134.24	135 6	28 9	4 1	Built, 1891	do	do	8,000.00	Do.
Black Warrior	Stern-wheel dredge and snag boat.	200.00	152 0	32 0	4 0	do	do	do	11,000.00	Do.
Noxbee	Derrick boat with steam capstan.	50.00	80 0	26 0	4 0	do	do	do	600.00	Tombigbee River.
Mamie	Naphtha launch	3.25	25 0	6 0	2 8	Purchased, 1893.	do	do	500.00	Warrior River, Ala.
Demopolis	Derrick boat with steam capstan.	50.00	82 0	25 0	4 0	do	do	do	2,500.00	Do.

¹ Formerly No. 77185.² Formerly No. 130217, New Haven.³ Formerly No. 120095, Florence Witherbee.⁴ Formerly No. 92232, Mary M.

VESSELS BUILT OR PURCHASED BY THE GOVERNMENT AND EMPLOYED IN THE ENGINEER DEPARTMENT JUNE 30, 1899—Continued.

Name.	Class.	Tonnage.	Dimensions.			When purchased or built.	Where purchased or built.	Material.	Estimated cost or value.	Where employed.
			Length.	Width.	Depth.					
			Ft. In.	Ft. In.	Ft. In.					
Vienna	Hand-power snag boat with steam capstan.	35 00	80 0	21 0	2 7	Built, 1890.	Scranton, Miss.	Wood	\$1,200.00	Tombigbee River.
Susie	Naphtha launch	3.00	30 0	6 0	2 7	Purchased, 1893.	Mobile, Ala.	do	500.00	Fort Morgan, Ala.
Pearl No. 1.	Derrick boat with steam capstan.	50.00	82 0	25 0	4 0	Built, 1891.	do	do	2,500.00	Pearl River, Miss.
Pearl No. 2.	Derrick boat with steam capstan.	60.00	84 0	24 0	5 0	Built, 1893.	Logtown, Miss.	do	1,200.00	Do.
Gen'l C. B. Comstock.	Suction dredge	700.00	177 0	35 6	16 0	Built, 1895.	Perth Amboy, N. J.	do	90,000.00	Galveston, Tex.
Anna	Steam propeller	82.00	86 0	20 0	7 4	Built, 1894.	Newburg, N. Y.	Steel	20,000.00	Do.
Dorothy	Steam launch	10.00	27 0	9 0	3 8	Purchased, 1893.	Chicago, Ill.	Wood	500.00	Do.
Diana	do	4.86	36 0	9 0	3 6	Purchased, 1899.	Galveston, Tex.	do	800.00	Do.
C. B. Reese.	Snag boat.	364.00	172 0	37 0	4 8	Built, 1879.	Carondelet, Mo.	Iron	5,000.00	Arkansas River, Ark.
Beaugard	do	248.53	140 0	28 0	3 0	Built, 1894.	Little Rock, Ark.	Wood	9,000.00	Do.
Wichita	do	244.00	134 0	29 0	3 0	Built, 1881; rebuilt, 1888.	do	do	800.00	Do.
Henry Sheldon	do	215.85	134 0	26 0	3 0	Built, 1884; rebuilt, 1894.	do	do	7,000.00	White and Black rivers.
Cleveland	Towboat	91.06	100 0	20 0	3 0	Built, 1894.	do	do	2,500.00	Arkansas River, Ark.
Von Frank	Dipper dredge	100 0	100 0	37 0	5 3	Built, 1896.	Fort Smith, Ark.	do	11,000.00	White River, Ark.
O. G. Wagner	Stern-wheel snag boat.	248.30	130 5	36 0	4 10	Purchased, 1875.	South St. Louis, Mo.	Iron and steel.	17,000.00	Ouachita River, Ark. and La.
Thos. B. Florence	do	*60.00	96 0	20 0	4 0	do	do	do	6,000.00	Laid up near Vicksburg, Miss.
C. W. Howell	do	*275.00	146 0	36 0	5 4	Built, 1881.	do	Iron	17,000.00	Red River, La. and Ark.
Columbia ¹	do	*75.00	116 0	24 0	3 0	Purchased, 1888; Rebuilt, 1894.	Shreveport, La.	Wood	2,500.00	Big Sunflower River, Miss.
Lone Star	Dipper dredge		80 0	30 0	5 0	Purchased and rebuilt, 1877; Rebuilt, 1887; Repaired, 1893.	Jeffersonville, Ind.			
(No name or number)	Endless chain elevator dredge.		86 0	40 0	6 6	Rebuilt, 1887; Repaired, 1893; Purchased, 1896.	Shreveport, La.	do	2,400.00	Laid up at Alexandria, La.
Harwood	Dredge	60.00	76 0	30 0	3 0	Repaired, 1895.	Alexandria, La.			
McPherson ²	Towboat	179.00	125 0	20 0	2 6	Built, 1887; purchased, 1891.	Monroe, La.			
Bucyrus	Dredge	200.00	81 0	38 0	6 0	Built, 1891.	Lake Pontchartrain, La.	do	14,000.00	Laid up at Shreveport, La.
Colbert	Towboat	106.00	141 6	25 0	3 6	do	Madisonville, La.	do	8,000.00	Tennessee River.
Col. G. L. Gillespie	do	82.05	110 0	24 0	3 0	Built, 1897.	Nashville, Tenn.	do	2,500.00	Do.
Waco Rock	do	15.00	47 0	14 0	2 1	Built, 1898.	Jeffersonville, Ind.	do	2,066.00	Do.
Louisville No. 1.	Dipper dredge		71 0	28 0	6 0	Built, 1886.	Cincinnati, Ohio.	Iron hull	8,778.00	Do.
Louisville No. 2.	Hydraulic dredge.		80 0	26 0	6 9	Built, 1898.	Louisville, Ky.	Wood	4,574.00	Do.
(No name)	Dipper dredge.		76 0	24 0	6 3	Not known.	Not known.	do	3,500.00	Do.
Cumberland	Towboat	90.00	130 0	24 0	3 9	Built, 1898.	Jeffersonville, Ind.	do	11,600.00	Cumberland River.
Susette	do	55.00	110 0	22 0	2 9	Built, 1895.	Gallatin, Tenn.	do	2,500.00	Do.
John Phoenix	Tender	17.60	65 0	13 0	2 6	Built, 1893.	Chattanooga, Tenn.	do	500.00	Do.
Apex	Snag boat	66.00	80 0	24 0	3 0	Built, 1896.	Lock No. 4, Cumberland River.	do	500.00	Do.
(No name)	Dipper dredge	92.00	75 0	26 0	5 0	Purchased, 1892; new hull, 1893.	Nashville, Tenn.	do	1,600.00	Do.
Stephen H. Long	Towboat	32.20	100 0	18 0	3 0	Built, 1893.	Chattanooga, Tenn.	do	3,000.00	Tennessee River.
Lookout	do	100.00	110 0	25 0	4 0	Built, 1896.	Jeffersonville, Ind.	do	8,000.00	Do.
(No name)	Naphtha launch	1.00	25 0	5 6	4 0	do	Chattanooga, Tenn.	do	580.00	Muscle Shoals Canal.
(No name)	Gasoline launch		20 0	4 0		Built, 1897.	Detroit, Mich.	do	525.00	Tennessee River.
Wm. Preston Dixon	Towboat	200.00	124 9	32 0	5 0	Built, 1890.	Jeffersonville, Ind.	Composite.	18,000.00	Green and Barren rivers, Ky.
(No name)	Dipper dredge	156.00	112 0	31 0	4 0	Rebuilt, 1896.	On works.	Wood	7,800.00	Do.
Emerald	Towboat		55 0	14 0	2 2	Built, 1899.	Cincinnati, Ohio.	do	2,975.00	Do.
Gen'l O. M. Poe	do	150.00	145 0	34 0	4 6	Built, 1893.	do	do	12,000.00	Kentucky River, Ky.
E. A. Woodruff	Snag boat	640.30	220 0	48 0	7 6	Built, 1875-76.	Newport, Ky. and Pittsburg, Pa.	Iron	98,000.00	Ohio River.
Edna	Steamboat	25.90	80 0	12 0	3 2	Purchased, 1892; rebuilt, 1896.	Cincinnati, Ohio.	Wood	1,600.00	Do.
Oldo	Dipper dredge	160.00	92 0	32 6	6 1	Built, 1880.	St. Louis, Mo.	Iron	21,500.00	Do.
Owego	do	160.00	92 0	32 6	6 1	Built, 1883.	do	do	13,500.00	Do.
Thomas Spear	Tug	165.42	88 0	16 10	10 0	Built, 1883; rebuilt, 1893.	Green Bay, Wis.	Wood	7,000.00	Toledo, Ohio.
Maumee	Dipper dredge		100 0	36 0	10 0	Purchased, 1893.	Cleveland, Ohio.	do	20,000.00	Do.
Visitor ³	Screw steamer	70.11	80 8	20 0	6 4	Built, 1884; purchased, 1897.	Sandusky, Ohio.	do	14,000.00	Do.
Mascot	Steam launch	7.00	61 0	8 0	3 7	Built, 1893.	Charleston, W. Va.	Steel	3,800.00	Great Kanawha River, W. Va.

¹ Formerly No. 125676, Col. Hooker.² Formerly No. 157217, Dover.³ Formerly No. 161685.

* Approximate.

† Net.

VESSELS BUILT OR PURCHASED BY THE GOVERNMENT AND EMPLOYED IN THE ENGINEER DEPARTMENT JUNE 30, 1899—Continued.

Name.	Class.	Tonnage.	Dimensions.			When purchased or built.	Where purchased or built.	Material.	Estimated cost or value.	Where employed.
			Length.	Width.	Depth.					
			<i>Ft. In.</i>	<i>Ft. In.</i>	<i>Ft. In.</i>					
Bee.....	Towboat.....	85.00	120 0	22 0	3 2	Built, 1881.....	Charleston, W. Va..	Wood.....	\$1,500.00	Great Kanawha River, W. Va.
(No name).....	Dipper dredge.....		75 0	30 0	7 0	Rebuilt, 1895....	Great Kanawha River, Bucyrus, Ohio.....	do.....	8,000.00	Do.
Malta.....	Endless chain or ladder-type dredge.	160.00	63 6	30 0	5 6	Built, 1887-1888..	Bucyrus, Ohio.....	Iron, steel, and wood.	8,200.00	Muskingum River.
No. 1 ¹	Dipper dredge.....	150.00	65 0	24 0	6 0	Built, 1890.....	Cincinnati, Ohio.....	Wood.....	800.00	Kentucky River.
No. 2.....	do.....	150.00	70 0	20 6	6 0	Purchased, 1892..	do.....	do.....	2,000.00	Do.
Albatross.....	Launch.....	1.75	30 0	5 10	2 6	Built, 1884, purchased, 1897.	do.....	do.....	250.00	Monongahela River.
Slackwater ²	Stern-wheel repair boat.	181.07	116 7	25 0	3 4	Built, 1884, purchased, 1897.	Pittsburg, Pa.....	do.....	10,000.00	Do.
Nell.....	Launch.....	1.50	25 0	5 6	2 3	Built, 1893.....	Gloucester, N. J.....	do.....	700.00	Ohio River.
Vega.....	Steamboat.....	30.00	75 0	12 0	3 6	Built, 1882, transferred to U. S., 1887.	Akron and McConnellsville, Ohio.	do.....	550.00	Muskingum River, Ohio.
Major Mackenzie.....	Towboat.....	80.00	124 6	27 5	4 0	Built, 1887; rebuilt, 1896.	Jeffersonville, Ind.; Louisville, Ky.	do.....	14,500.00	Louisville, Ky.
Maitland.....	Steam launch.....	3.50	30 0	7 0	4 0	Built, 1887.....	Chicago, Ill.....	do.....		Chicago Harbor.
W. M. Childs.....	Motor launch.....	2.00	21 7	6 6	2 8	Purchased, 1895..	Steinway, N. Y.....	do.....	800.00	Kampsville, Ill.
Marion.....	Towboat.....	75.00	75 0	16 0	2 6	Built, 1895.....	Keokuk, Iowa.....	do.....	5,000.00	Do.
General Reese.....	Steam launch.....		48 0	12 0	5 0	Built, 1876.....	New Orleans, La.....	do.....	1,200.00	South Pass, Mississippi River.
Chère Amie ³	Steam yacht.....	*36.28	96 1	16 0	5 6	Purchased, 1897..	New York, N. Y.....	do.....	15,000.00	New Orleans district.
Transit.....	Naphtha launch.....		30 0	6 6	2 5	Purchased, 1892..	do.....	do.....	1,000.00	Sabine Pass, Tex.
Stadia.....	do.....		30 0	6 6	2 0	Purchased, 1894..	do.....	do.....	1,100.00	Do.
General Barnard.....	Snag boat.....	500.00	215 0	37 0	5 0	Built, 1879.....	Jeffersonville, Ind.....	do.....	5,000.00	Mississippi River between mouth of Missouri river and St. Paul, Minn.
J. G. Parke.....	Snag and tow boat	180.00	140 0	28 0	4 0	Built, 1882.....	do.....	do.....	5,000.00	Do.
Alert.....	Towboat.....	100.00	115 0	19 6	3 10	Purchased, 1881..	Stillwater, Minn.....	do.....	5,000.00	Do.
Fury.....	do.....	100.00	100 0	19 6	3 10	Built, 1881.....	Dubuque, Iowa.....	do.....	6,500.00	Do.
Vixen.....	do.....	100.00	100 0	19 6	3 10	do.....	do.....	do.....	4,000.00	Do.
Coal Bluff ⁴	do.....	175.00	124 0	22 0	4 6	Purchased, 1880..	Ohio River.....	do.....	8,000.00	Do.
Stella.....	do.....	15.00	60 0	12 0	3 0	Built, 1882.....	Keokuk, Iowa.....	do.....	2,200.00	Do.
Louise.....	do.....	15.00	65 0	12 0	3 0	Built, 1884.....	do.....	do.....	1,700.00	Do.
Lucia.....	do.....	15.00	65 0	12 0	3 0	do.....	do.....	do.....	1,800.00	Do.
Ada.....	do.....	15.00	65 0	12 0	3 0	Built, 1889.....	do.....	do.....	1,800.00	Do.
Iris.....	do.....	10.00	60 0	12 0	3 0	Built, 1884.....	do.....	do.....	1,200.00	Do.
Emily.....	do.....	15.00	65 0	12 0	3 0	Built, 1889.....	do.....	do.....	1,800.00	Do.
Elsie.....	do.....	15.00	65 0	12 0	3 0	do.....	do.....	do.....	1,800.00	Do.
Ruth.....	do.....	35.06	75 0	17 0	3 0	Built, 1895.....	Jeffersonville, Ind.....	Steel.....	3,500.00	Do.
Edith.....	Naphtha launch.....	3.50	21 0	5 6	3 0	Purchased, 1892..	Keokuk, Iowa.....	Wood.....	75.00	Do.
Florence.....	Steam launch.....	3.50	19 4	4 0	3 0	do.....	Quincy, Ill.....	do.....	80.00	Do.
Dart.....	Naphtha launch.....	3.50	21 3	5 0	3 0	Purchased, 1893..	Toledo, Ohio.....	do.....	105.00	Do.
Mac.....	Towboat.....	35.06	73 0	16 0	3 0	do.....	La Crosse, Wis.....	do.....	1,900.00	Do.
Myra.....	Gasoline launch.....	3.50	21 3	5 6	3 0	do.....	Rock Island, Ill.....	do.....	400.00	Do.
Geyser.....	Suction dredge.....		21 3	5 6	3 0	Built, 1893.....	Chicago, Ill.....	do.....	3,000.00	Do.
Ajax.....	Dipper dredge.....		70 0	26 0	6 0	Purchased, 1876..	Keokuk, Iowa.....	do.....	5,000.00	Do.
Phoenix.....	do.....		80 0	30 0	8 0	Built, 1885.....	do.....	do.....	9,000.00	Do.
Vulcan.....	do.....		80 0	30 0	8 0	Built, 1883.....	Metropolis, Ill.....	do.....	9,000.00	Do.
H. G. Wright.....	Snag boat.....	783.00	187 0	62 0	8 0	Built, 1880.....	Davenport, Iowa.....	do.....	2,225.00	Do.
J. N. Macomb.....	do.....	733.00	177 6	62 0	8 0	Built, 1874.....	St. Louis, Mo.....	Steel.....	140,000.00	Mississippi River.
Gen. Gillmore.....	Towboat.....	125.00	143 0	28 0	4 0	Built, 1874.....	Covington, Ky.....	do.....	127,000.00	Do.
Gen. T. L. Casey.....	do.....	125.00	143 0	28 0	4 0	Purchased, 1883..	Jeffersonville, Ind.....	Wood.....	1,850.00	Do.
Gen. H. L. Abbot.....	do.....	250.00	170 0	32 0	5 0	Built, 1894.....	do.....	do.....	14,553.55	Do.
No. 1.....	Stern-wheel steam tender.	11.00	49 11	10 6	2 2	Built, 1895.....	do.....	do.....	27,750.00	Do.
No. 2.....	do.....					Built, 1891.....	St. Louis, Mo.....	do.....	467.70	Do.
No. 3.....	do.....	11.00	49 11	10 6	2 2	do.....	do.....	do.....	467.70	Do.
No. 4.....	do.....	37.00	81 0	18 0	3 3	Built, 1893.....	Jeffersonville, Ind.....	do.....	3,400.00	Do.
No. 5.....	do.....	37.00	81 0	18 0	3 3	do.....	do.....	do.....	3,400.00	Do.
No. 6.....	do.....	37.00	81 0	18 0	3 3	Built, 1894.....	do.....	do.....	3,400.00	Do.
No. 7.....	do.....	16 00	55 0	13 0	3 2	do.....	do.....	do.....	2,225.00	Do.
No. 1.....	do.....	16 00	55 0	13 0	3 2	do.....	do.....	do.....	2,225.00	Do.
No. 1.....	Hydraulic dredge.	116.00	135 0	28 0	5 0	Built, 1897.....	do.....	do.....	13,875.00	Do.
No. 2.....	do.....	156.00	135 0	28 0	5 0	do.....	do.....	do.....	18,500.00	Do.
No. 3.....	do.....	372.00	160 0	40 0	6 6	Built, 1898.....	do.....	do.....	110,227.43	Do.
No. 4.....	do.....	372.00	160 0	40 0	6 6	do.....	do.....	do.....	107,803.57	Do.
Josephine ⁵	Stern-wheel steam boat.	330.00	182 0	31 0	4 0	Purchased, 1885..	Bismarck, N. Dak.....	do.....	10,500.00	Between Glencoe and Bismarck, N. Dak.
Josie.....	Stern-wheel steam launch.	8.37	50 0	10 0	2 0	Built, 1889.....	Rowes Landing, Mont.	do.....	250.00	Laid up or being prepared for service.

¹ Transferred from Wabash River.² Formerly No. 116011.³ Formerly No. 150372.⁴ Formerly No. 125587.⁵ Formerly No. 75540.

* Net.

VESSELS BUILT OR PURCHASED BY THE GOVERNMENT AND EMPLOYED IN THE ENGINEER DEPARTMENT JUNE 30, 1899—Continued.

Name.	Class.	Ton- nage.	Dimensions.			When purchased or built.	Where purchased or built.	Material.	Estimated cost or value.	Where employed.
			Length.	Width.	Depth.					
			<i>Ft. In.</i>	<i>Ft. In.</i>	<i>Ft. In.</i>					
James B. McPherson.	Stern-wheel snag boat.	340.00	170 0	36 0	5 7	Built, 1891	Dubuque, Iowa.	Steel	\$33,000.00	Laid up or being prepared for service.
Mandan	do	150.00	138 0	24 0	4 7	do	St. Louis, Mo.	do	20,000.00	Upper Mississippi River.
Col. H. M. Robert	Towboat	14.04	60 0	14 0	2 7	Built, 1897	Great Falls, Mont.	Wood	1,900.00	Laid up or being prepared for service.
Pauline ¹	Stern-wheel tow-boat.	60.35	95 0	20 0	3 4	do	Sioux City, Iowa	do	2,400.00	Do.
Col. Graham	Tug	47.50	75 4	16 3	8 0	Purchased, 1870; re-built, 1891.	Milwaukee, Wis.; St. Joseph, Mich.	do	5,500.00	Laid off.
Gen. Gillmore	do	47.27	71 0	17 2	7 0	Purchased, 1889.	Chicago, Ill.	Iron and wood.	5,000.00	East shore Lake Michigan.
Hancock	Survey steamer	123.66	96 6	17 0	7 6	Purchased, 1890	Saugatuck, Mich.	Wood	4,500.00	River and harbor improve-ments and survey of northern and northwest-ern lakes.
Myra	Tug	12.00	55 0	12 0	6 0	Purchased, 1880.	Detroit, Mich.	do	600.00	St. Marys River.
Antelope	do	8.80	42 2	9 1	3 8	Purchased, 1893.	Sault Ste. Marie, Mich.	do	700.00	Do.
Fannie H.	Steam launch	14.41	54 7	12 6	4 0	Purchased, 1898.	Saginaw, Mich.	do	1,500.00	Survey of northern and northwestern lakes.
Gen. Williams ²	Tug	104.64	98 0	19 4	9 8	Purchased, 1891	Manistee, Mich.	do	6,000.00	Laid off.
Sand Beach	Steam launch	14.41	56 4	10 0	5 6	Purchased, 1886	Buffalo, N. Y.	Iron	3,500.00	Sand Beach, Mich.
Fox ³	Tug	68.04	100 2	29 0	4 6	Built, 1879	Portage, Wis.	Wood	2,200.00	Fox River, Wis.
Boscobel	do	52.04	74 6	17 0	3 9	Built, 1880	do	do	1,600.00	Do.
Gen. G. K. Warren	do	24.00	60 0	13 6	4 4	Built, 1891	Oshkosh, Wis.	do	3,000.00	Survey of northern and northwestern lakes.
Lorena	do	17.35	70 3	15 6	7 6	Purchased, 1886.	Chicago, Ill.	do	4,000.00	Green Bay and Lake Michigan.
No. 1	Dipper dredge	150.00	78 6	31 4	7 2	Built, 1872	do	do	10,000.00	Do.
No. 2	do	150.00	72 6	31 6	6 8	Built, 1883	Manitowoc, Wis.	do	10,000.00	Do.
Harrison Ludington.	Tug	23.63	62 6	16 0	8 5	Purchased, 1899.	Menominee, Mich.	do	5,000.00	Do.
Ariadne	Steam launch	8.00	40 0	9 0	3 0	do	Manitowoc, Wis.	do	2,400.00	Do.
No. 3	Dipper dredge	105.00	92 8	28 5	6 6	Purchased, 1873.	Appleton, Wis.	do	6,800.00	Fox River, Wis.
No. 4	do	112.00	90 0	32 0	7 0	Purchased, 1876.	Berlin, Wis.	do	9,750.00	Do.
No. 5	Clam-shell dredge	160.00	100 0	30 0	6 0	Built, 1878	Portage, Wis.	do	3,575.00	Do.
No. 6	Pump dredge	49.00	70 0	20 0	3 6	Built, 1879	Berlin, Wis.	do	400.00	Do.
No. 7	Clam-shell and dipper dredge.	558.00	105 4	30 0	7 0	Purchased, 1879.	East Saginaw, Mich.	do	9,900.00	Do.
Ogama	Steamboat	106.00	112 6	22 3	4 4	Built, 1887	Grand Forks, N. Dak.	do	5,000.00	Red River of the North.
General Poe	do	60.00	74 6	16 0	3 6	Built, 1897	Pokagama Falls, Minn.	do	5,000.00	Reservoirs at headwaters Mississippi River.
Otter Tail	Dipper dredge	120.00	75 0	24 0	6 0	Built, 1882	Grand Forks, N. D.	do	5,000.00	Red River of the North.
St. Croix	Hydraulic pump dredge.	130.00	80 0	22 0	5 0	Built, 1898	St. Paul Park, Minn.	do	5,000.00	St. Croix and Chippewa rivers.
Pearl	Towboat	115.00	79 3	16 7	3 8	Built, 1896-97	Keokuk, Iowa	do	4,250.00	Kampsville, Ill.
Fox	do	42.00	60 2	12 3	3 0	do	do	do	3,500.00	Do.
No. 1	Steam dredge	348.00	79 0	30 0	7 4	Built, 1879; re-built, 1896.	Kampsville, Ill.	do	10,000.00	Do.
No. 2	do	384.00	79 10	30 0	8 0	Built, 1883; re-built, 1896.	do	do	10,000.00	Do.
Apache	do	384.00	79 10	30 0	8 0	Built, 1895	Milan, Ill.	do	10,000.00	Do.
Bertha S.	Naphtha launch	3.50	33 0	6 6	2 0	Purchased, 1897.	Grand Rapids, Mich.	do	600.00	Grand River, Mich.
Farquhar	Dipper dredge		76 0	24 0	6 0	Built, 1869	Grand Haven, Mich.	do	7,500.00	Do.
Saginaw	do		85 0	28 6	5 6	Purchased, 1891	Saginaw, Mich.	do	6,000.00	Laid off.
No name	Sand-pump dredge		100 0	24 0	2 0	Built, 1897	Ludington, Mich.	do	2,000.00	Grand River, Mich.
Tangent	Steam launch	* 8.00	41 0	8 0	4 7	Purchased, 1889.	Chicago, Ill.	do	900.00	Duluth, Minn., Superior, Wis., and head of Lake Superior.
Vilette	Steam launch	33.87	90 0	14 9	10 0	Purchased, 1897	Duluth, Minn.	do	7,000.00	Do.
Picket ⁴	do	20.97	84 2	13 7	6 11	do	do	do	4,000.00	Do.
Curve	Naphtha launch		22 6	5 6	3 6	do	St. Joseph, Mich.	do	800.00	Do.
Chord	do		6 0	5 6	3 6	do	do	do	800.00	Do.
Arc	do		16 0	4 6	3 0	do	do	do	375.00	Do.
Seizer	Stern-wheel snag boat.	150.00	136 6	34 0	4 8	Built, 1881	Stockton, Cal.	do	18,000.00	Sacramento, San Joaquin and Mokelumne rivers, Cal.
No name	Endless-chain dredge.		72 0	36 0	8 5	Built, 1886	San Francisco, Cal.	do	18,000.00	San Joaquin River, Cal.
Yosemite	Steam launch	10.00	45 0	12 0	4 0	Purchased, 1893	do	do	2,000.00	San Francisco Harbor, Cal.
H. G. Wright	Tug	44.42	65 0	15 0	7 6	Purchased, 1881	do	do	4,500.00	Yaquina Bay, Oreg.

¹ Formerly No. 150187.² Formerly No. 126267, Charles Williams.³ Formerly Dekorra.⁴ Formerly No. 150400.

* Estimated.

VESSELS BUILT OR PURCHASED BY THE GOVERNMENT AND EMPLOYED IN THE ENGINEER DEPARTMENT JUNE 30, 1899—Continued.

Name.	Class.	Ton- nage.	Dimensions.			When purchased or built.	Where purchased or built.	Material.	Estimated cost or value.	Where employed.
			Length.	Width.	Depth.					
Cascades	Stern-wheel tow- boat.	227.52	<i>Ft. In.</i> 100 0	<i>Ft. In.</i> 28 0	<i>Ft. In.</i> 6 0	Built, 1882	Portland, Oreg	Wood	\$10,000.00	Out of commission.
G. H. Mendell	Tug	90.00	90 6	18 0	7 0	Built, 1889	do	do	7,500.00	Towing.
Robt. T. Lincoln	do	33.00	71 0	15 0	5 0	Built, 1881	do	do	1,000.00	Do.
W. S. Ladd	Steam hydraulic dredge boat.	700.00	143 6	38 4	12 0	Built, 1893	do	do	32,500.00	Columbia River.
Mathlona	Snag boat	270	134 0	33 0	4 0	Built, 1896	do	do	7,000.00	Willamette River.
Skagit	Steam snag boat ..	175.00	114 1	31 0	4 10	Rebuilt, 1896 ..	Ballard, Wash ..	do	12,000.00	Rivers of Puget Sound.
Margaretta	Naphtha launch ..		21 0	5 6	2 6	Purchased, 1892	Tacoma, Wash ..	do	450.00	Out of commission.

L I S T
OF
VESSELS OF THE MISSISSIPPI AND MISSOURI RIVER COMMISSIONS.

1 8 9 9 .

STATEMENT OF VESSELS BUILT OR PURCHASED BY THE GOVERNMENT AND EMPLOYED BY THE MISSISSIPPI RIVER COMMISSION ON JUNE 30, 1899.

Name.	Class.	Tonnage.	Dimensions.			When purchased or built.	Where purchased or built.	Material.	Estimated cost or value.	Where employed.
			Length.	Width.	Depth.					
			Ft. In.	Ft. In.	Ft. In.					
Patrol ¹	{ Stern-wheel steamer. }	163.00	130 8	28 0	4 9	{ Built, 1883; re-built, 1895. }	{ Pittsburg, Pa. (Jeffersonville, Ind.) }	Wood.....	\$9,000.00	{ Mississippi River, between Cairo and Head of Passes. }
Mississippi.....	do.....	390.14	174 0	32 0	6 0	Built, 1882; re-built, 1893.	St. Louis, Mo.....	Steel hull	45,000.00	Do.
Search ²	do.....	149.80	120 5	22 3	4 0	Purchased, 1895	do.....	Wood.....	6,300.00	Do.
Minnetonka ³	do.....	381.63	176 5	29 9	5 4	Purchased, 1883	Jeffersonville, Ind.....	do.....	10,800.00	Do.
Titan.....	Towboat.....	210.25	142 0	27 0	6 0	Built, 1889.....	Madison, Ind.....	do.....	9,000.00	Mississippi River, 1st and 2d districts.
H. M. Graham ⁴	do.....	102.93	118 0	21 0	3 6	Purchased, 1884	Pittsburg, Pa.....	do.....	7,000.00	Do.
Itasca.....	do.....	45.27	78 0	15 0	5 0	Built, 1882.....	Carondelet, Mo.....	Iron.....	4,300.00	Do.
H. L. Abbot.....	Steam launch.....	Nominal	81 0	12 0	4 0	Built, 1887.....	do.....	Wood.....	4,000.00	Do.
Emma Etheridge ⁵	Towboat.....	188.45	128 0	26 1/2	5 0	Purchased, 1882	Jeffersonville, Ind.....	do.....	7,000.00	Mississippi River, 3d dist.
Parker ⁶	Tug.....	23.73	65 0	16 4	7 2	Built, 1885; purchased, 1890.	St. Louis, Mo.....	do.....	3,500.00	Do.
Vedette ⁷	Towboat.....	125.44	128 0	23 7	3 6	Purchased, 1887	Jeffersonville, Ind.....	do.....	4,500.00	Do.
Meter.....	Survey tow-boat.	39.00	85 0	17 0	3 6	Built and purchased, 1884.	do.....	do.....	3,400.00	Do.
Ruby.....	Steamer.....	49.00	77 0	16 11	3 4	Built, 1883.....	St. Louis, Mo.....	do.....	2,700.00	Mississippi River, 4th dist.
Cornstook ⁸	Tug.....	57.00	76 0	16 0	7 0	Purchased, 1887	Paducah, Ky.....	do.....	6,000.00	Do.
Tulla ⁹	do.....	30.00	71 6	14 0	5 6	Purchased, 1883	Memphis, Tenn.....	do.....	3,600.00	Do.
Rain.....	Hydraulic dredge.	200.00	95 0	27 0	7 6	Built, 1893.....	Jeffersonville, Ind.....	do.....	40,500.00	Do.
Vulcan.....	Stern-wheel steamer.	50.00	80 0	17 0	3 9	Built, 1897.....	Dubuque, Iowa.....	Steel.....	7,080.00	Mississippi River, between Cairo and Head of Passes.
Chisca.....	Towboat.....	260.00	160 0	30 0	6 0	do.....	Jeffersonville, Ind.....	Wood.....	23,000.00	Mississippi River, 1st and 2d districts.
No name.....	Dipper dredge.	Nominal	80 0	28 0	4 6	Purchased, 1897	Madison, Ind.....	do.....	6,500.00	Wolf River.
Arthur Hider.....	Towboat.....	246.01	140 0	30 0	5 6	Built, 1898.....	Jeffersonville, Ind.....	Steel.....	33,850.00	Mississippi River, 3d district.
Monge.....	Dredge.....	113.22	93 0	40 0	4 0	Purchased, 1889	New Orleans, La.....	Wood.....	8,500.00	Do.
Mercury.....	Stern-wheel steamer.	50.00	80 0	17 0	3 9	Built, 1899.....	Jeffersonville, Ind.....	Steel.....	7,749.00	
Venus.....	do.....	50.00	80 0	17 0	3 9	do.....	do.....	do.....	7,749.00	
Mars.....	do.....	50.00	80 0	17 0	3 9	do.....	do.....	do.....	7,749.00	
Alpha.....	Hydraulic dredge.	a640.00	140 0	36 0	8 0	Built, 1895.....	Memphis, Tenn.....	Wood.....	48,600.00	Mississippi River, between Cairo and Head of Passes.
Beta.....	do.....	a1,280.00	214 0	58 0	6 11	Built, 1896; re-built, 1898.	do.....	Steel.....	227,500.00	
Gamma.....	do.....	a640.00	138 0	38 0	7 10	Built, 1897.....	St. Louis, Mo.....	do.....	72,000.00	
Delta.....	do.....	a930.00	175 0	38 0	8 4	do.....	do.....	do.....	90,000.00	
Epsilon.....	do.....	a665.00	157 0	40 0	7 6	Built, 1898.....	do.....	do.....	94,500.00	
Zeta.....	do.....	a665.00	157 0	40 0	7 6	do.....	do.....	do.....	94,500.00	

¹ Formerly No. 150299.

² Formerly No. 96235, H. D. Munson.

³ Formerly No. 91592.

⁴ Formerly No. 95564.

⁵ Formerly No. 135552.

⁶ Formerly No. 150348.

⁷ Formerly No. 85821, Gondola.

⁸ Formerly No. 76556, John Orm No. 2.

⁹ Formerly No. 145260.

a Gross.

STATEMENT OF VESSELS BUILT OR PURCHASED BY THE GOVERNMENT AND EMPLOYED BY THE MISSOURI RIVER COMMISSION ON JUNE 30, 1899.

Name.	Class.	Tonnage.	Dimensions.			When purchased or built.	Where purchased or built.	Material.	Estimated cost or value.	Where employed.
			Length.	Width.	Depth.					
C. R. Suter.....	Side-wheel snag boat.	510.00	<i>Ft. In.</i> 187 0	<i>Ft. In.</i> 52 0	<i>Ft. In.</i> 7 0	Built, 1888	Pittsburg, Pa.....	Steel and iron.	\$100,000.00	Missouri River.
Thetis	Tug	30.00	74 8	15 4	4 0	{ Built, 1879	St. Louis, Mo	} Wood	100.00	Do.
Doris	do	28.00	76 8	13 4	3 10 $\frac{1}{2}$	{ Rebuilt, 1894.....	Gasconade, Mo		} do	100.00
Sabrina	do	30.00	83 0	13 0	4 5 $\frac{1}{2}$	{ Built, 1879	St. Louis, Mo	} Iron		2,500.00
Melusina	do	30.00	83 0	13 0	4 5 $\frac{1}{2}$	{ Rebuilt, 1893.....	St. Louis, Mo		} do	3,000.00
Atalanta	Steam tender	45.00	91 4	18 4	4 0	Built, 1894	Gasconade, Mo.....	Wood		3,000.00
Arethusa	do	45.00	91 4	18 4	4 0	do	do	do	3,000.00	Do.
Alert ¹	Towboat	131.00	132 1 $\frac{1}{2}$	24 0	4 5	Purchased, 1886	Jeffersonville, Ind	do	1,000.00	Do.
Golden Gate ²	do	142.17	131 4	30 0	5 0	Purchased, 1895	Memphis, Tenn.....	do	500.00	Do.
Enquirer	Motor launch	30.00	30 0	8 0	2 10	Purchased, 1897	Long Island City, N. Y.	do	1,500.00	Do.
Harry	Steam tender	5.00	47 0	8 0	4 0	do	Warsaw, Mo.....	do	100.00	Osage River, Mo.
Darling	Steam launch	8.00	41 0	6 7	5 0	do	do	do	200.00	Yellowstone Lake.

¹ Formerly No. 106398.

² Formerly No. 85535.

L I S T
OF
VESSELS OF THE UNITED STATES REVENUE-CUTTER SERVICE.

1 8 9 9 .

LIST OF VESSELS OF THE UNITED STATES REVENUE-CUTTER SERVICE.

Arranged in the alphabetical order of their signal letters, and showing, with respect to each vessel, name, description, armament, tonnage, station, and when and where built.

Signal letters.	Name.	Description.	Guns.	Tons.	When built, purchased, etc.	Where built, purchased, etc.	Station.
G. V. B. F.	Alexander Hamilton	Steamer, propeller	4	223	1871	Buffalo, N. Y.	Savannah, Ga.
G. V. B. H.	Alexander J. Dallas	do	3	179	1874	Portland, Me.	New London, Conn.
G. V. B. K.	Commodore Perry	do	2	282	1884	Buffalo, N. Y.	Astoria, Oreg.
G. V. B. M.	George S. Boutwell	do	4	152	1873	do	Newbern, N. C.
G. V. B. N.	Hannibal Hamlin	do	65	1866		Boston, Mass.	Boston, Mass.
G. V. B. Q.	James Guthrie	do	98	1895		Baltimore, Md.	Baltimore, Md.
G. V. B. S.	Galveston	do	3	416	1891	do	Galveston, Tex.
G. V. B. T.	John F. Hartley	do	23	1875		San Francisco, Cal.	San Francisco, Cal.
G. V. B. W.	Levi Woodbury	do	2	330	1864	Philadelphia, Pa.	Portland, Me.
G. V. C. B.	Louis McLane	Steamer, side-wheeler	2	315	1861	Wilmington, Del.	Key West, Fla.
G. V. C. D.	Manhattan	Steamer, propeller	1	117	1873	Chester, Pa.	Special duty, N. Y.
G. V. C. J.	Peter G. Washington	do	77	1864		Camden, N. J.	Philadelphia, Pa.
G. V. C. L.	Richard Rush	do	3	300	1885	Port Blakeley, Wash	San Francisco, Cal.
G. V. C. M.	Samuel Dexter	do	2	188	1874	Boston, Mass.	New Bedford, Mass.
G. V. C. P.	Schuyler Colfax	Steamer, side-wheeler	3	369	1871	Camden, N. J.	Baltimore, Md.
G. V. C. R.	Thomas Corwin	Steamer, propeller	3	213	1876	Portland, Oreg.	San Diego, Cal.
G. V. C. T.	U. S. Grant	do	4	263	1871	Wilmington, Del.	Port Townsend, Wash.
G. V. C. W.	Frank Sperry	Sloop	7	1891		Bayshore, N. Y.	Patchogue, N. Y.
G. V. D. B.	William E. Chandler	Steamer, propeller	1	95	1862	Williamsburg, N. Y.	Boston, Mass.
G. V. D. F.	William H. Seward	Steamer, side-wheeler	1	184	1873	Philadelphia, Pa.	Mobile, Ala.
G. V. D. H.	Wm. P. Fessenden	do	4	330	1883	Buffalo, N. Y.	Detroit, Mich.
G. V. D. J.	Salmon P. Chase	Bark	7	321	1878	Philadelphia, Pa.	Practice cruise.
G. V. D. K.	Walter Forward	Steamer, propeller	1	267	1882	Wilmington, Del.	Charleston, S. C.
G. V. D. L.	Charles B. Penrose	Steam launch	18	1883		Tottenville, N. Y.	Pensacola, Fla.
G. V. D. M.	Bear	Steamer, propeller	4	703	1874	Dundee, Scotland	On Arctic cruise.
G. V. D. N.	Lot M. Morrill	do	1	288	1889	Wilmington, Del.	Milwaukee, Wis.
G. V. D. P.	Winona	do	2	321	1890	do	Mobile, Ala.
G. V. D. Q.	Hudson	do	1	128	1893	Camden, N. J.	New York, N. Y.
G. V. D. R.	Calumet	do	1	123	1894	Buffalo, N. Y.	Do.
G. V. D. S.	Wm. E. Smith	do	133	1884		New Orleans, La.	New Orleans, La.
G. V. D. T.	William Windom	do	5	398	1896	Dubuque, Iowa	Baltimore, Md.
G. V. D. W.	Tybee	Steam launch	28	1895		Camden, N. J.	Savannah, Ga.
G. V. F. B.	Guard	do	22	1896		Port Townsend, Wash	Port Townsend, Wash.
G. V. F. C.	Scout	do	22	1896		do	Do.
G. V. F. D.	Walter Q. Gresham	Steamer, propeller	5	724	1897	Cleveland, Ohio	New York, N. Y.
G. V. F. H.	Golden Gate	do	171	1897		Seattle, Wash	San Francisco, Cal.
G. V. F. J.	Hugh McCulloch	do	9	869	1897	Philadelphia, Pa.	Do.
G. V. F. K.	Daniel Manning	do	9	724	1897	East Boston, Mass.	Boston, Mass.
G. V. F. L.	Algonquin	do	5	736	1898	Cleveland, Ohio	Wilmington, N. C.
G. V. F. M.	Onondaga	do	2	736	1898	do	Philadelphia, Pa.
G. V. F. N.	Nunivak	Steamer, stern-wheel	486	1898		San Francisco, Cal	Yukon River.
G. V. F. P.	Seminole	Steamer, propeller	1899			Baltimore, Md.	New York, N. Y.

¹ Formerly { a Delaware.
 { b U. S. S. Delaware; transferred to R. C. S. in 1865.
² Formerly { a U. S. S. Jupiter; transferred to R. C. S. in 1865.
 { b U. S. R. C. Uno.
³ Formerly U. S. S. Jessamine; transferred to R. C. S. in 1868.

⁴ Formerly { a British s. s. Bear.
 { b U. S. S. Bear; transferred to R. C. S. in 1885.
⁵ Formerly Godfrey T. Johnson, No. 85753.
[†] Temporarily at Baltimore.
[‡] Out of commission.

LIST OF VESSELS OF THE UNITED STATES REVENUE-CUTTER SERVICE.

Geographically arranged in the order of their stations, and giving signal letters, name, and description of each vessel.

Signal letters.	Name.	Description.	Station.
G. V. B. W.	Levi Woodbury	Steamer, propeller	Portland, Me.
G. V. B. H.	Alexander J. Dallas	do	New London, Conn.
G. V. B. N.	Hannibal Hamlin	do	Boston, Mass.
G. V. C. M.	Samuel Dexter	do	New Bedford, Mass.
G. V. C. D.	Manhattan	do	New York, N. Y.
G. V. D. B.	William E. Chandler	do	Boston, Mass.
G. V. D. Q.	Hudson	do	New York, N. Y.
G. V. C. W.	Frank Sperry	Sloop	Patchogue, N. Y.
G. V. B. F.	Alexander Hamilton	Steamer, propeller	Savannah, Ga.
G. V. C. J.	Peter G. Washington	do	Philadelphia, Pa.
G. V. D. T.	William Windom	do	Baltimore, Md.
G. V. B. Q.	James Guthrie	do	Do.
G. V. D. P.	Winona	do	Mobile, Ala.
G. V. D. N.	Lot M. Morrill	do	Milwaukee, Wis.
G. V. C. P.	Schuyler Colfax	Steamer, side-wheeler	Baltimore, Md.
G. V. B. M.	George S. Boutwell	Steamer, propeller	Newbern, N. C.
G. V. D. W.	Tybee	Steam launch	Savannah, Ga.
G. V. C. B.	Louis McLane	Steamer, side-wheeler	Key West, Fla.
G. V. D. L.	Charles B. Penrose	Launch	Pensacola, Fla.
G. V. D. K.	Walter Forward	Steamer, propeller	Charleston, S. C. a
G. V. D. F.	William H. Seward	Steamer, side-wheeler	Mobile, Ala.
G. V. D. S.	Wm. E. Smith	Steamer, propeller	New Orleans, La.
G. V. B. S.	Galveston	do	Galveston, Tex.
G. V. C. R.	Thomas Corwin	do	San Diego, Cal.
G. V. C. L.	Richard Rush	do	San Francisco, Cal.
G. V. F. H.	Golden Gate	do	Do.
G. V. B. T.	John F. Hartley	do	Do.
G. V. B. K.	Commodore Perry	do	Astoria, Oreg.
G. V. C. T.	U. S. Grant	do	Port Townsend, Wash.
G. V. D. M.	Bear	do	On Arctic cruise.
G. V. F. B.	Guard	Steam launch	Port Townsend, Wash.
G. V. F. C.	Scout	do	Do.
G. V. D. H.	William P. Fessenden	Steamer, side-wheeler	Detroit, Mich.
G. V. F. D.	Walter Q. Gresham	Steamer, propeller	New York, N. Y.
G. V. D. R.	Calumet	do	Do.
G. V. D. J.	Salmon P. Chase	Bark	Practice cruise.
G. V. F. J.	Hugh McCulloch	Steamer, propeller	San Francisco, Cal.
G. V. F. K.	Daniel Manning	do	Boston, Mass.
G. V. F. L.	Algonquin	do	Wilmington, N. C. a
G. V. F. M.	Onondaga	do	Philadelphia, Pa. a
G. V. F. N.	Nunivak	Steamer, stern-wheeler	
G. V. F. P.	Seminole	Steamer, propeller	

* Out of commission.

a Temporarily at Baltimore.

L I S T
OF
VESSELS OF THE UNITED STATES LIGHT-HOUSE ESTABLISHMENT.
—
1 8 9 9 .

LIST OF VESSELS BELONGING TO THE UNITED STATES LIGHT-HOUSE ESTABLISHMENT.

Showing their signal letters, class, tonnage, dimensions, horsepower, and date and place where built.

Name.	Signal letters.	Class.	Gross tonnage.	Net tonnage.	Dimensions.			Nominal horsepower.	Indicated horsepower.	When built.	Where built.
					Length.	Breadth.	Depth.				
Amaranth	G. V. N. R.	St. s.	743.72	488.27	<i>Feet.</i> 150.7	<i>Feet.</i> 28.0	<i>Feet.</i> 20.0	672	1892	Cleveland, Ohio.	
Arbutus	G. V. M. T.	St. s.	400.00		144.5	25.0	11.0		1879	Baltimore, Md.	
Armeria	G. V. N. L.	St. s.	1,052.05	631.97	203.2	34.7	16.2	1,200	1890	Camden, N. J.	
Azalea	G. V. N. Q.	St. s.	422.80		154.0	25.0	12.3	400	1891	New York, N. Y.	
Bramble	G. V. M. D.	St. s.	30.00		45.0	11.0	4.5	45	1879	Baltimore, Md.	
Cactus	G. V. L. D.	St. p.	250.00		140.7	21.5	8.3	200	(†)		
Clover	G. V. P. B.	Sch.	268.13		115.0	29.0	9.0		1889	Boston, Mass.	
Columbine	G. V. N. M.	St. s.	424.13	212.07	145.0	26.6	12.8	108	880	1892	Cleveland, Ohio.
Dahlia	G. V. L. H.	St. s.	333.00		129.5	25.0	10.5	80		1874	Philadelphia, Pa.
Daisy ¹	G. V. P. F.	St. s.	25.45	12.73	54.0	13.8	5.8	30		1892	New Bedford, Mass.
Gardenia ²	G. V. N. J.	St. s.	153.52	82.72	117.0	20.2	9.4	120		1879	East Deering, Me.
Geranium	G. V. L. M.	St. p.	356.00		155.5	23.0	10.6	47		1863	New York, N. Y.
Goldenrod	G. V. N. H.	St. p.	143.58		150.0	26.5	3.7			1888	Jeffersonville, Ind.
Haze	G. V. L. P.	St. s.	274.46		137.0	24.6	16.2	180		1861	Mystic, Conn.
Jessamine	G. V. M. J.	St. p.	346.00		146.3	23.7	9.3	185		1881	Baltimore, Md.
John Rodgers	G. V. N. B.	St. p.	260.71		151.0	27.0	8.7	260		1883	Newburg, N. Y.
Joseph Henry	G. V. M. S.	St. p.	340.00		180.0	32.0	5.8	209		1880	Jeffersonville, Ind.
Laurel	G. V. L. R.	St. s.	320.00		134.0	25.0	10.0	108		1876	Baltimore, Md.
Lilac	G. V. N. P.	St. s.	434.13	212.07	145.0	26.6	15.2	108	800	1892	Cleveland, Ohio.
Lily	G. V. L. S.	St. p.	200.00		178.0	28.0	4.3			1875	Louisville, Ky.
Lotus	G. V. M. L.	St. s.			40.0	11.0	3.0			1882	Standardville, Mich.
Madroño	G. V. N. F.	St. s.	411.69	205.85	163.8	27.5	14.7		685	1885	Camden, N. J.
Manzanita	G. V. M. B.	St. s.	450.00		152.0	26.0	11.5	250		1879	Baltimore, Md.
Maple	G. V. N. S.	St. s.	392.06	196.03	155.0	30.0	11.8	650		1892	Elizabeth, N. J.
Mangrove	G. V. N. T.	St. s.	572.00	392.00	165.0	30.0	11.8		650	1897	Elizabethport, N. J.
Marigold	G. V. P. C.	St. s.	453.53	251.84	150.0	27.0	12.3	550		1890	Wyandotte, Mich.
Mayflower	G. V. N. W.	St. s.	572.00	392.00	165.0	30.0	11.8		650	1897	Bath, Me.
Mistletoe	G. V. L. W.	St. p.	332.00		153.0	25.4	9.0	190		1872	Chester, Pa.
Myrtle	G. V. L. T.	St. s.	348.37		130.0	25.0	11.3			1872	Philadelphia, Pa.
Nettle	G. V. M. K.	St. s.	18.00		58.0	13.2	4.0	25		1878	New York, N. Y.
Pansy	G. V. M. W.	St. s.	350.00		147.0	25.0	10.5			1878	Philadelphia, Pa.
Pharos	G. V. M. H.	Sch.	213.00		100.0	25.5	9.3				Port Jefferson, N. Y.
Rose ³	G. V. N. D.	St. s.	80.41		92.0	17.7	6.5	34		1873	Boothbay, Me.
Thistle	G. V. P. D.	St. s.	31.66	15.83	60.0	15.3	7.0	40		1890	Baltimore, Md.
Verbena	G. V. M. P.	St. p.	294.10		135.0	25.4	9.0	300		1870	Philadelphia, Pa.
Violet	G. V. M. Q.	St. p.	266.00	155.07	143.0	23.0	8.8	400		1861	Staten Island, N. Y.
Warrington	G. V. M. R.	St. s.	300.00		152.0	25.5	11.5			1868	Detroit, Mich.
Wistaria	G. V. N. C.	St. p.	450.00		167.5	25.0	10.0			1882	Wilmington, Del.
Zizania	G. V. N. K.	St. s.	458.00		150.0	27.0	12.0		827	1888	Baltimore, Md.

¹ Formerly Genevieve, No. 86212.

² Formerly George W. Beal, No. 85370.

³ Formerly Grace Darling, No. 85254.

† Purchased from Navy Department in 1865.

L I S T
OF
VESSELS OF THE UNITED STATES COAST AND GEODETIC SURVEY.

1 8 9 9 .

401

LIST OF VESSELS OF THE UNITED STATES COAST AND GEODETIC SURVEY.

STEAM VESSELS.

Signal letters.	Class.	Name.	Tonnage.	Length.		Beam.		Draft.	When built.	Where built.	Where employed.	
				Ft.	In.	Ft.	In.					Ft.
G. V. S. C.	Screw	Bauche, A. D.	182	147	8	23	5	10	0	1871	Wilmington, Del.	Atlantic and Gulf.
G. V. S. D.	do	Blake, G. S.	234	148	8	26	6	11	7	1874	Baltimore, Md.	Do.
G. V. W. B.	do	Cosmos	25	52	5	12	0	4	0	1887	Mare Island, Cal.	Alaska.
G. V. S. J.	do	Endeavor	96	111	0	18	5	7	5	1862	Norfolk, Va.	Atlantic and Gulf.
G. V. S. L.	do	Gedney	174	140	0	23	8	6	9	1875	New York, N. Y.	Pacific.
G. V. S. P.	do	McArthur	130	115	0	20	0	12	0	1876	Mare Island, Cal.	Do.
G. V. T. Q.	do	Patterson, C. P.	453	175	0	27	3	14	2	1883	Brooklyn, N. Y.	Do.
G. V. W. C.	do	Pathfinder	499	176	8	33	6	13	0	1899	Elisabeth, N. Y.	Do.

SAILING VESSELS.

G. V. S. W.	Schooner	Drift	87	76	0	19	6	10	8	1876	Baltimore, Md.	Light-House Board.
G. V. T. P.	do	Eagle ¹	191	121	0	30	4	9	0	1875	Williamsburg, N. Y.	Atlantic and Gulf.
G. V. T. R.	do	Matchless	94	99	6	24	3	7	0	1869	Key West, Fla.	Do.
G. V. T. F.	do	Quick	38	60	0	21	6	4	6	1873	Baltimore, Md.	Do.
G. V. T. S.	do	Spy	17	51	6	14	0	1	6	1888	Tottenville, N. Y.	Do.
G. V. T. W.	do	Transit	21	60	0	15	0	1	8	1888	do	Do.

¹ Formerly No. 90768, Mohawk.

L I S T
OF
VESSELS OF THE UNITED STATES FISH COMMISSION.

1 8 9 9 .

LIST OF VESSELS OF THE UNITED STATES FISH COMMISSION.

Signal letters.	Rig.	Name.	Gross tonnage.	Net tonnage.	Length.	Breadth.	Depth.	When built.	Where built.
G. V. Q. B.	Steamer	Albatross	638	385	<i>Feet</i> 200.0	<i>Feet.</i> 27.6	<i>Feet.</i> 16.9	1882	Wilmington, Del.
G. V. Q. C.	do	Fish Hawk	441	205	146.6	27.0	10.9	1879	Do.
G. V. Q. F.	Schooner	Grampus	87	83	81.0	22.9	10.0	1886	Noank, Conn.
	Steamer	Shearwater	20	-----	58.6	13.0	3.6	1891	Toledo, Ohio.
	do	Petrel	4	3	50.0	10.8	4.2	1889	Sandy Hill, N. Y.

LIST
OF
VESSELS EMPLOYED IN THE MARINE-HOSPITAL SERVICE.
—
1899.

409

LIST OF VESSELS EMPLOYED IN THE MARINE-HOSPITAL SERVICE.

Name of vessel.	Rig.	Tonnage.	Dimensions.			When built.	Where built.	Material.	Estimated cost.	Service.	Quarantine station.
			Length.	Breadth.	Depth.						
Zamora ¹	Bge.	120.44	<i>Ft. In.</i> 84 0	<i>Ft. In.</i> 26 7	<i>Ft. In.</i> 8 6	1880	Quaco, New Brunswick.	Wood.....	Disinfecting barge....	Gulf, Ship Island, Miss.
Greenerelet.....	St. l.	44 0	7 9	1899	New York, N. Y.....	do.....	\$3,375	Boarding launch.....	Gulf Quarantine.
William Welch.....	St. s.	88.00	122	16 0	6 5	1889	Wilmington, Del.....	Iron.....	27,000	Fumigating steamer..	Do.
Louis Pasteur.....	St. s.	87 0	16 6	6 1	1889	do.....	do.....	22,500	Boarding steamer.....	Reedy Island, near Port Penn, Del.
John M. Woodworth.....	St. s.	88.13	80 0	17 0	7 6	1880	Camden, N. J.....	Wood.....	30,000	Quarters.....	Cape Fear Quarantine, Southport, N. C.
Dagmar ²	St. s.	88.08	101 3	16 5	9 0	1886	Newburg, N. Y.....	Steel.....	27,000	Boarding steamer.....	Cape Charles, near Fishermans Island, Va.
Jamestown ³	Shp.	888.00	163 6	36 0	1845	Gosport, Va.....	do.....	Detention of passengers and disinfecting vessel.	Do.
Robert Koch.....	St. s.	87 0	16 6	6 1	1889	Wilmington, Del.....	Iron.....	22,500	Fumigating steamer..	Do.
Charles Foster ⁴	St. s.	85.89	81 9	19 7	9 5	1890	Brooklyn, N. Y.....	Wood.....	25,000	Boarding steamer.....	Port Tampa, Fla. (temporary).
W. C. W. Glazier ⁵	Sch.	45.38	65 0	27 0	1876	Chelsea, Mass.....	do.....	3,500	Mail and supplies.....	Tortugas Quarantine, Florida.
Powhattan ⁶	St. s.	78.00	101 9 $\frac{3}{4}$	21 8 $\frac{3}{4}$	1892	Baltimore, Md.....	Steel.....	Boarding vessel.....	Tortugas, Fla.
George M. Sternberg.....	St. s.	80	16 9	5 9	1892	San Francisco, Cal.....	do.....	28,900	Boarding steamer.....	San Francisco Quarantine, Angel Island, Cal
Omaha ⁷	St. s.	1,122.00	250 6	38 0	16 6	1869	Philadelphia, Pa.....	Wood.....	Detention of passengers and disinfecting vessel.	Do.
Bacillus.....	St. l.	36 0	8 0	3 9	San Francisco, Cal.....	do.....	3,500	Supplies, etc.....	Do.
Iroquois ⁷	St. s.	695.00	198 1	33 1	15 3	1858	New York, N. Y.....	do.....	Detention of passengers.	Port Townsend, Wash.
Protector.....	Bge.	115 0	27 0	10 6	1898	Philadelphia, Pa.....	do.....	20,000	Disinfecting vessel...	Havana, Cuba.
Waldo.....	St. l.	40 0	7 6	1899	New York, N. Y.....	do.....	2,775	Boarding launch.....	Do.
Hutton ⁸	St. s.	65 0	15 0	6 6	1890	Savannah, Ga.....	do.....	5,500	Boarding vessel.....	Savannah, Ga.
Branham.....	St. l.	36 0	8 0	1899	New York, N. Y.....	do.....	2,995	Boarding launch.....	Santiago, Cuba.

¹ Formerly No. 28113, schooner Zamora.

² Formerly No. 157178, purchased at New York, N. Y., in 1891.

³ Transferred from U. S. Navy in 1892.

⁴ Formerly No. 126667, C. K. Buckley, purchased at New York, N. Y., in 1892.

⁵ Formerly New York Pilot Boat Richard K. Fox, No. 140186, purchased at New York, N. Y., July 9, 1897.

⁶ Transferred from Navy Department, 1898.

⁷ Transferred from U. S. Navy in 1893.

⁸ Transferred from city of Savannah, Ga., in 1899.



