

This is a reproduction of a library book that was digitized by Google as part of an ongoing effort to preserve the information in books and make it universally accessible.

Google™ books

<https://books.google.com>



LIST
OF
MERCHANT VESSELS
OF THE
UNITED STATES

1896

Econ 4236.1



Harvard College Library.

FROM THE

UNITED STATES GOVERNMENT

THROUGH

The treasury department.

19 Dec, 1896.



Form No. 41. }
Ed. 8 6 96 6,000. }

Treasury Department,

BUREAU OF NAVIGATION.

Washington, D. C., , 189...

*A copy of the List Merchant Vessels for the
year 1896, is forwarded to you by mail.*

*Please acknowledge receipt on the form inclosed
herewith.*

Eugene A. Mendenhall

Commissioner.

©

TWENTY-EIGHTH ANNUAL LIST

OF

MERCHANT VESSELS OF THE UNITED STATES,

WITH

THE OFFICIAL NUMBERS AND SIGNAL LETTERS AWARDED THEM
BY THE COMMISSIONER OF NAVIGATION,

IN ACCORDANCE WITH

THE PROVISIONS OF SECTION 4177 OF THE REVISED STATUTES;

ALSO


LISTS AND DISTINGUISHING SIGNALS OF VESSELS OF THE UNITED STATES NAVY,
QUARTERMASTER'S DEPARTMENT, U. S. A., ENGINEER DEPARTMENT, U. S. A.,
MISSISSIPPI AND MISSOURI RIVER COMMISSIONS, U. S. A., REVENUE-
CUTTER SERVICE, LIGHT-HOUSE ESTABLISHMENT, COAST AND
GEODETIC SURVEY, UNITED STATES FISH COMMISSION,
AND UNITED STATES MARINE-HOSPITAL SERVICE.

FOR THE YEAR ENDED JUNE 30, 1896.

WASHINGTON:
GOVERNMENT PRINTING OFFICE.
1896.

~~45 1/2. 81~~

Econ 4236.1



The Treasury Dept.

TABLE OF CONTENTS.

Part I. Sailing vessels alphabetically arranged.

Part II. Steam vessels alphabetically arranged.

Part III. List of iron and steel vessels.

Part IV. List of unrigged vessels.

Part V. Government vessels:

Vessels of the United States Navy.

Vessels of the Quartermaster's Department, United States Army.

Vessels of the Engineer Department, United States Army.

Vessels of the Mississippi and Missouri River commissions, United States Army.

Vessels of the Revenue-Cutter Service.

Vessels of the Light-House Establishment.

Vessels of the Coast and Geodetic Survey.

Vessels of the United States Fish Commission.

Vessels of the United States Marine-Hospital Service.

PREFACE.

TREASURY DEPARTMENT, BUREAU OF NAVIGATION,
Washington, D. C., September 21, 1896.

SIR: In compliance with the provisions of the act of Congress approved July 5, 1884, establishing the Bureau of Navigation and directing the Commissioner of Navigation to "annually prepare and publish a list of vessels of the United States belonging to the commercial marine, specifying the official number, signal letters, name, rig, tonnage, home port, and place and date of building of every vessel, distinguishing sailing vessels from such as are propelled by steam or other motive power," the twenty-eighth annual list of such vessels is herewith submitted, it being the thirteenth annual list prepared by the Bureau of Navigation, and bringing the record of the merchant vessels of the United States down to June 30, 1896.

This volume contains the names of vessels, classed as follows:

- Sailing vessels. (Part I.)
- Steam vessels. (Part II.)
- Iron and steel vessels. (Part III.)
- Unrigged vessels. (Part IV.)

Vessels belonging to the Navy, the Quartermaster's Department, United States Army, the Engineer Department, United States Army, the Mississippi and Missouri River commissions, United States Army, the Revenue-Cutter Service, the Light-House Establishment, the Coast and Geodetic Survey, the United States Fish Commission, and the United States Marine-Hospital Service. (Part V.)

The information relating to merchant vessels is arranged as follows:

1. The official number of the vessel.
2. The signal letters.
3. The rig.
4. The name.
5. The tonnage (*gross and net*).
6. The register dimensions (*length, breadth, and depth*).
7. The year of building.
8. The place of building.
9. The home port (*where permanent document issues*).

Signal letters are assigned to seagoing vessels of the United States, and, upon application made through a collector of customs, they will be granted to yachts, and, in particular cases, to other vessels, if necessary. Such letters are requisite in order to afford the means of recognition by signals at sea.

▼

VI

A supplement to this volume, being Part VI, has been prepared, designed especially for the use of Signal Stations and of commanders of seagoing vessels classed as follows and having distinguishing signal letters:

Merchant vessels of the United States, yachts, vessels belonging to the Navy, the Revenue-Cutter Service, the Light-House Establishment, the Coast and Geodetic Survey, and the Fish Commission.

Respectfully, yours,

EUGENE TYLER CHAMBERLAIN,

Commissioner.

Hon. JOHN G. CARLISLE,
Secretary of the Treasury.

PART I.

ALPHABETICAL LIST

OF

MERCHANT SAILING VESSELS OF THE UNITED STATES.

(Steel vessels in SMALL CAPITALS, iron vessels in *italics*.)

ABBREVIATIONS.—*Bark, bk.*; *brig, bg.*; *barkentine, bkn.*; *brigantine, bgn.*; *cat, cat.*; *cutter, ctr.*; *catamaran, ctm.*; *lugger, lgr.*; *lates, ltn.*; *pilot-boat, p. b.*; *ship, shp.*; *schooner, sch.*; *scow, scw.*; *sloop, slp.*; *scow schooner or schooner barge, *sch.*; *scow sloop or sloop barge, *slp.*; *sharpie, shr.*; *yawl, ywl.*; *yacht, y.*

Official No.	Signal letters.	Rig.	Name of vessel.	Gross tonnage.	Net tonnage.	Length.	Breadth.	Depth.	When built.	Where built.	Home port (where permanent document issues).
			A.			<i>Feet.</i>	<i>Feet.</i>	<i>Feet.</i>			
106951		Ywl. y.	A. E.	9.82	9.83	35.0	11.0	4.5	1892	Cowessett, R. I.	Providence, R. I.
107052		Slp.	A. V. H.	8.20	7.79	25.6	12.8	3.8	1893	New London, Conn.	Greenport, N. Y.
12978		Sch.	¹ A. B. C. F. M.	143.72	136.54	109.9	23.9	7.0	1854	Milwaukee, Wis.	Milwaukee, Wis.
872		Sch.	A. Boody.	287.40	273.03	137.0	25.0	11.0	1863	Toledo, Ohio.	Rochester, N. Y.
105929		Sch.	A. Booth.	71.29	56.26	82.2	23.4	5.9	1880	Talbot County, Md.	Baltimore, Md.
308		Sch.	A. Bradley.	157.69	149.61	114.0	25.8	8.8	1857	Vermilion, Ohio.	Chicago, Ill.
713	H. B. S. K.	Sch.	A. D-nike.	427.75	406.36	131.5	30.1	10.0	1866	Greensboro, Md.	New York, N. Y.
106612		Sch.	A. Elizabeth.	8.57	8.15	36.5	13.0	3.0	1888	Bay St. Louis, Miss.	Shieldsboro, Miss.
106779		Slp.	A. Francis.	5.45	5.18	42.2	10.0	2.9	1890	Atlantic, N. C.	Beaufort, N. C.
29504		Sch.	A. Gebhardt.	354.03	336.33	145.6	29.1	12.3	1869	Marine City, Mich.	Port Huron, Mich.
106688		Sch.	A. Gerdes & Bro.	8.50	8.08	35.1	14.0	3.5	1889	Back Bay, Miss.	New Orleans, La.
106584		Sch.	A. Gillis.	12.41	11.79	53.6	14.4	3.5	1888	Somerset County, Md.	Crisfield, Md.
105153	J. L. Q. K.	*Sch.	A. Hayford.	153.11	145.47	102.0	27.5	7.5	1872	Belfast, Me.	Belfast, Me.
119	H. B. D. Q.	Sch.	A. Heaton.	166.27	139.84	97.0	27.2	8.7	1851	Easthaven, Conn.	Rockland, Me.
448		Sch.	A. Hooper.	80.10	67.25	79.3	21.7	6.7	1834	Eden, Me.	Calais, Me.
105307		*Sch.	A. Lauey.	41.69	32.51	75.7	22.7	3.4	1871	Mobile, Ala.	Shieldsboro, Miss.
472		Sch.	A. Lincoln.	46.78	44.42	65.0	18.8	6.7	1865	Essex, Mass.	Provincetown, Mass.
105433	J. Q. G. M.	Sch.	A. McNichol.	122.38	104.83	93.0	24.7	7.9	1874	East Machias, Me.	Machias, Me.
143		Sch.	A. Paine.	55.37	52.60	68.7	19.0	7.2	1850	Essex, Mass.	Boothbay, Me.
61		Sch.	A. Parker.	24.60	23.37	53.0	17.3	5.3	1839	Somerset County, Md.	Baltimore, Md.
105972		Slp.	A. Powell.	14.11	13.41	44.7	14.5	2.8	1881	St. Michaels, Md.	Newport News, Va.
106781		Sch.	A. Rasmussen.	9.45	8.98	58.0	15.8	2.4	1890	Tilghmans Island, Md.	Baltimore, Md.
504		Sch.	² A. Robinson.	30.87	29.33	54.3	19.1	4.9	1864	Great Egg Harbor, N. J.	Norfolk, Va.
1043		Slp.	A. Spencer.	6.69	6.36	25.8	12.0	4.5	1852	Noank, Conn.	Stonington, Conn.
106644		Sch.	A. Stewart.	533.63	511.40	172.0	32.4	12.1	1869	Mount Clements, Mich.	Detroit, Mich.
106136		Sch.	A. Weiskittel.	43.34	41.17	66.5	21.6	6.3	1882	Madison, Md.	Pensacola, Fla.
106978		Sch.	A. A. Carpenter.	540.70	524.01	165.5	33.0	12.2	1881	Manitowoc, Wis.	Toledo, Ohio.
1247		Sch.	A. A. Rowe.	45.77	42.88	63.0	18.6	8.0	1859	Mystic, Conn.	New York, N. Y.
75		Sch.	A. B. Dennis.	19.37	18.40	47.0	15.0	5.0	1847	Somerset County, Md.	Baltimore, Md.
105069		Sch.	A. B. Fields.	94.61	89.88	82.0	23.7	7.1	1853	Baltimore, Md.	Norfolk, Va.
1931		Sch.	A. B. Higgins.	42.94	40.79	60.0	17.9	6.9	1869	Trenton, Me.	Baltimore, Md.
105309	J. N. M. K.	Sch.	A. B. Perry.	220.82	189.07	114.2	26.8	8.7	1873	Addison, Me.	Machias, Me.
106238	K. C. B. S.	Sch.	A. B. Sherman.	611.62	510.09	154.5	35.5	15.4	1883	Boston, Mass.	New York, N. Y.
106079		Sch.	A. C. Danner.	55.02	52.27	80.0	23.0	3.5	1862	Fish River, Ala.	Mobile, Ala.
106244		Slp.	A. C. Hamett.	17.63	16.66	47.0	17.1	4.1	1883	Charleston, S. C.	Charleston, S. C.
105346		Sch.	A. C. Keating.	328.12	209.82	138.3	26.0	11.2	1874	Trenton, Mich.	Port Huron, Mich.
731	H. B. S. Q.	Sch.	A. C. Lyon.	266.88	253.54	122.8	32.5	9.6	1865	Staten Island, N. Y.	New York, N. Y.
1893		Sch.	A. C. Maxwell.	469.13	445.68	166.0	32.6	11.6	1870	East Saginaw, Mich.	Port Huron, Mich.
1863		Sch.	A. C. Monroe.	27.48	26.04	48.2	18.5	5.4	1868	Freeport, Fla.	Pensacola, Fla.

¹ Formerly schooner J. and A. Stronach.

² Formerly United States launch.

MERCHANT SAILING VESSELS OF THE UNITED STATES—Continued.

Official No.	Signal letters.	Rig.	Name of vessel.	Gross tonnage.	Net tonnage.	Length.		Depth.	When built.	Where built.	Home port (where permanent document issued).
						Feet.	Feet.				
544		Sch.	A. C. Newhall	87.31	35.45	61.0	18.0	6.3	1858	Salisbury, Mass.	Portsmouth, N. H.
106474		Sch.	A. C. Pierce	30.59	29.07	54.0	15.5	5.2	1887	Sabewalng, Mich.	Port Huron, Mich.
106706		Sch.	A. C. Tuxbury	679.51	645.54	181.0	35.0	13.1	1890	West Bay City, Mich.	Boston, Mass.
106285		Slp.	A. C. Whitney	179.47	170.49	103.0	26.2	9.2	1884	Boston, Mass.	Do.
105775	J. T. N. V.	Sch.	A. D. Lamson	448.15	425.75	130.0	33.4	9.5	1879	Leesburg, N. J.	Bridgeton, N. J.
107119		Sch.	A. D. Smith	6.22	5.91	31.6	9.2	3.2	1894	Key West, Fla.	Key West, Fla.
106657		Slp.	A. E. Andrews	20.47	9.94	41.7	14.8	3.2	1869	Cambridge, Md.	Baltimore, Md.
107054		Sch.	A. E. Parks	20.07	13.20	60.0	16.7	4.6	1893	Fairmount, Md.	Crisfield, Md.
689		Slp.	A. E. Masters	5.12	36.22	48.5	21.5	6.3	1864	Madison, Conn.	New York, N. Y.
106996		Sch.	A. E. Whitaker	20.09	12.21	47.0	17.2	5.1	1893	Bridgeton, N. J.	Bridgeton, N. J.
106534	K. F. C. W.	Sch.	A. E. Whyland	130.09	123.59	89.8	24.1	9.6	1888	Essex, Mass.	Gloucester, Mass.
198	H. B. G. K.	Sch.	A. F. Howe	88.82	84.58	81.3	23.9	7.2	1851	Searsport, Me.	New York, N. Y.
649	H. B. R. L.	Sch.	A. F. Kimbberg	226.39	196.73	112.3	29.3	10.2	1865	Easthaven, Conn.	Bangor, Me.
115427	J. V. T. W.	Sch.	A. F. Merrill	91.93	87.54	86.0	24.4	8.1	1875	City Island, N. Y.	New York, N. Y.
1722		Sch.	A. G. Lawson	84.89	90.15	86.0	26.5	6.1	1868	Newburg, N. Y.	Newark, N. J.
377		Sch.	A. G. Morey	302.89	287.75	136.0	25.9	12.0	1861	Chicago, Ill.	Chicago, Ill.
555	H. B. P. G.	Sch.	A. G. Pease	74.89	71.15	81.0	25.7	6.4	1854	Middletown, Conn.	Hartford, Conn.
106318	K. C. S. Q.	Slp.	A. G. Ropes	2,460.72	2,341.98	238.2	4.7	20.0	1884	Bath, Me.	New York, N. Y.
106905		Sch.	A. G. Sterling	13.16	8.99	50.0	16.2	4.0	1891	Pocomoke City, Md.	Crisfield, Md.
678		Slp.	A. H. Mickle	41.73	41.73	52.6	23.0	5.7	1856	Brooklyn, N. Y.	New York, N. Y.
417		Slp.	A. H. Parly	6.70	6.36	29.8	12.0	3.1	1863	Stratford, Conn.	Bridgeton, Conn.
105609		Sch.	A. H. Quimby	68.25	64.84	78.0	22.5	5.4	1877	Wilmington, Del.	Camden, N. J.
105403		Sch.	A. H. Schultz	74.95	58.49	77.4	23.5	7.4	1872	Baltimore, Md.	Baltimore, Md.
322		Sch.	A. H. Whitmore	69.51	66.04	72.0	21.5	7.5	1867	Essex, Mass.	Deer Isle, Me.
557	H. B. P. K.	Sch.	A. J. Bentley	290.92	276.38	120.5	30.3	10.0	1865	Hartford, Conn.	New York, N. Y.
1243		Sch.	A. J. Chapman	48.18	45.78	65.2	19.8	8.4	1860	New London, Conn.	Pensacola, Fla.
105176		Sch.	A. J. Collins	53.21	50.55	70.3	24.4	4.5	1872	Chester, Pa.	New York, N. Y.
105445		Slp.	A. J. Constantine	59.11	56.16	61.0	26.0	6.0	1878	Brooklyn, N. Y.	Do.
105984	J. V. G. B.	Slp.	A. J. Fuller	1,848.76	1,781.88	229.3	4.5	17.8	1881	Bath, Me.	Crisfield, Md.
106217		Sch.	A. J. Lawson	24.06	16.79	57.0	17.6	5.2	1883	Pocomoke City, Md.	Crisfield, Md.
106305		Sch.	A. J. McBrier	111.33	105.76	85.0	23.4	7.2	1884	Wilson, N. Y.	Detroit, Mich.
110134		Sch.	A. J. Marine	36.79	34.96	60.9	17.7	5.1	1873	Washington, N. C.	Beaufort, N. C.
105773	J. S. W. F.	Sch.	A. J. Miller	110.59	105.00	94.0	27.2	6.1	1878	Northport, N. Y.	Saco, Me.
105809		Sch.	A. J. Nichols	6.22	5.91	47.0	9.9	2.4	1879	Oxford, Md.	Baltimore, Md.
105981		Sch.	A. J. Perkins	81.97	77.87	86.4	23.0	5.0	1881	Lake Charles, La.	Lake Charles, La.
105982		Sch.	A. J. Ramsey	34.21	23.97	60.2	21.3	4.9	1879	Stonewall, Miss.	Shieldsboro, Miss.
105572		Sch.	A. J. Tubman	34.95	24.39	56.8	19.3	5.9	1875	Somerset County, Md.	Crisfield, Md.
1929		Sch.	A. J. Whiting	43.86	41.67	60.0	19.8	6.0	1868	Mount Desert, Me.	Searsport, Me.
1932	J. H. W. M.	Sch.	A. K. Woodward	99.69	94.71	87.0	24.5	7.4	1869	Ellsworth, Me.	Ellsworth, Me.
1949		Sch.	A. L. Barnett	45.31	43.04	70.5	21.5	5.4	1870	Oxford, Md.	Baltimore, Md.
106465		Slp.	A. L. Beard	6.21	5.90	25.9	12.2	3.4	1883	Greenpoint, N. Y.	Bridgeton, Conn.
106301		Sch.	A. L. Lee	87.44	83.07	83.0	27.0	5.6	1884	Mays Landing, N. J.	Somers Point, N. J.
679		Slp.	A. L. Rowe	62.35	59.24	61.0	25.3	6.9	1864	Brooklyn, N. Y.	New York, N. Y.
826		Slp.	A. M. Bliss	10.12	9.62	35.0	14.0	5.0	1865	do	Cold Spring, N. Y.
106345		Sch.	A. M. Burnham	63.24	60.08	75.9	21.4	7.4	1885	Essex, Mass.	Gloucester, Mass.
106322		Sch.	A. M. Smith	23.64	22.46	49.0	16.1	4.1	1884	Northport, N. Y.	Patchogue, N. Y.
107134		Slp.	A. M. Townsend	7.37	7.00	40.7	13.5	3.2	1894	Fairmount, Md.	Crisfield, Md.
105247	J. M. D. W.	Sch.	A. P. Emerson	243.94	231.74	124.0	29.3	9.5	1873	Belfast, Me.	New York, N. Y.
1126		Slp.	A. P. Florence	11.67	11.09	37.6	14.8	4.2	1856	Northport, N. Y.	Perth Amboy, N. J.
106889		Sch.	A. P. Gorman	12.74	7.74	52.5	14.3	3.8	1891	St. Peters, Md.	Crisfield, Md.
106414		Sch.	A. P. Parkhurst	12.99	12.34	40.5	13.0	4.5	1886	Gloucester, Mass.	Rockland, Me.
106088		Sch.	A. R. Crittenden	85.63	81.35	81.5	22.7	7.9	1882	Boothbay, Me.	Gloucester, Mass.
106890	K. J. V. W.	Sch.	A. R. Keene	364.03	345.83	138.5	32.9	10.7	1891	Columbia Falls, Me.	Machias, Me.
105243		Slp.	A. R. Taylor	10.64	10.11	32.6	14.1	3.9	1873	Darien, Conn.	Bridgeton, Conn.
619	H. B. P. W.	Bk.	A. R. Tucker	145.36	138.09	92.4	23.2	11.0	1851	Dartmouth, Mass.	New Bedford, Mass.
29948		Sch.	A. R. Upright	24.27	23.06	52.0	16.0	4.0	1883	Charlevoix, Mich.	Chicago, Ill.
106061		Sch.	A. S. Cannon	13.64	12.96	50.0	14.1	2.8	1881	Port Republic, N. J.	Tuckerton, N. J.
29925		Sch.	A. T. Bliss	437.60	415.72	168.0	30.5	10.3	1881	East Saginaw, Mich.	Milwaukee, Wis.
22033		Sch.	A. T. Coleman	66.37	63.05	76.1	23.4	6.1	1865	Talbot County, Md.	Baltimore, Md.
100150		Sch.	A. T. Gifford	86.05	81.75	82.6	22.5	8.1	1883	Essex, Mass.	Gloucester, Mass.
1930		Sch.	A. T. Haynes	81.21	29.65	49.0	18.0	5.0	1869	Tremont, Me.	Castine, Me.
106381		Sch.	A. V. A splen	6.92	8.47	48.0	11.6	3.3	1885	Cambridge, Md.	Crisfield, Md.
106119		Sch.	A. W. Mace	6.43	6.11	43.0	10.0	3.0	1882	Crisfield, Md.	Do.
107125		Cat.	A. W. Bever	5.63	5.35	25.5	11.8	3.2	1888	Bass River, N. J.	Somers Point, N. J.
105272	J. N. B. L.	Sch.	A. W. Ellis	199.56	169.23	104.0	29.0	8.2	1873	Belfast, Me.	Belfast, Me.
1582		Sch.	A. W. Luckey	311.94	292.35	147.8	28.2	9.9	1867	Oak Harbor, Ohio	Grand Haven, Mich.
106377		Sch.	A. W. Ruark	9.59	9.11	56.3	14.5	2.2	1885	Madison, Md.	Crisfield, Md.
106309		Sch.	A. W. Stefel	10.39	9.87	47.5	14.9	3.1	1884	Somerset County, Md.	Do.
105862		Sch.	A. W. Stewart	10.08	9.58	53.0	11.3	3.1	1879	Taylor's Island, Md.	Baltimore, Md.
105048		Slp.	A. W. Walling	8.81	8.37	34.6	13.0	3.0	1881	Keyport, N. J.	Perth Amboy, N. J.
105891		Sch.	A. W. Wright	530.60	507.73	169.7	33.3	10.8	1880	East Saginaw, Mich.	Port Huron, Mich.
105113		Slp.	A. C. N. Matthews	19.43	18.46	45.5	16.6	4.8	1872	Dorchester County, Md.	Baltimore, Md.
776		Slp.	A. M. C. Smith	16.44	15.62	40.5	16.1	4.0	1861	Patchogue, N. Y.	Newport News, Va.
106112		Sch.	A. and A. Reeves	53.03	50.38	61.8	27.8	4.8	1882	Tuckahoe, N. J.	Somers Point, N. J.
107061		Sch.	A. and E. Blackman	23.07	14.06	47.0	17.0	4.8	1893	Port Norris, N. J.	Bridgeton, N. J.
107086		Sch.	A. and M.	11.42	10.81	48.6	12.2	3.6	1894	Wilmington, N. C.	Wilmington, N. C.

¹ Formerly schooner { a Stephen D. Barnes.
b Vega.

² Formerly schooner R. L. Myers.

³ Formerly schooner Sallie.

MERCHANT SAILING VESSELS OF THE UNITED STATES—Continued.

Official No.	Signal letters.	Rig.	Name of vessel.	Gross tonnage.	Net tonnage.	Length.		Depth.	When built.	Where built.	Home port (where permanent document issues).
						Feet.	Feet.				
106288	K. C. P. N.	Sch.	A. and M. Carlisle	350.53	333.00	135.4	32.6	10.8	1884	Milford, Del.	Philadelphia, Pa.
1587		Sch.	A. and M. Ella	26.13	24.82	51.4	18.2	4.7	1868	English Creek, N. J.	Baltimore, Md.
106204		Slp.	A. and W. Manee	11.33	10.77	34.0	15.1	3.9	1883	Tottenville, N. Y.	New York, N. Y.
106038	J. V. R. L.	Sch.	Aaron Reppard	459.04	436.09	149.5	34.0	13.6	1882	Petty Island, N. J.	Philadelphia, Pa.
106213		Sch.	Aaron B. Bradshaw	14.82	14.08	48.0	16.0	3.7	1883	Crisfield, Md.	Newport News, Va.
105612	J. R. S. W.	Sch.	Abbie	146.17	138.87	98.5	29.5	8.3	1876	Eureka, Cal.	San Francisco, Cal.
106407		Sch.	Abbie	87.81	83.42	88.3	22.0	6.0	1886	Ludington, Mich.	Grand Haven, Mich.
241		Sch.	Abbie J.	33.70	23.62	55.5	17.6	6.3	1866	Chelsea, Mass.	Baltimore, Md.
106103		Sch.	Abbie S.	53.25	50.59	67.5	22.6	5.1	1882	Cedarville, N. J.	Bridgeton, N. J.
106788	K. H. R. F.	Sch.	Abbie Bowker	191.72	182.14	104.7	29.6	8.6	1890	Phippsburg, Me.	Bath, Me.
106430		Sch.	Abbie Dees	31.73	30.15	58.0	19.2	4.1	1886	Lake Charles, La.	Lake Charles, La.
1772		Sch.	Abbie Dodge	59.61	56.63	69.0	20.0	7.0	1868	Essex, Mass.	Greenport, N. Y.
106903		Sch.	Abbie Elizabeth	11.56	10.99	47.0	13.4	3.2	1891	Bogue, N. C.	Beaufort, N. C.
1818	J. F. N. H.	Sch.	Abbie Ingalls	187.54	152.87	106.0	26.2	10.0	1868	Machias, Me.	Machias, Me.
106351		Slp.	Abbie Isabel	7.95	7.55	27.4	12.8	4.1	1885	New Bedford, Mass.	New Bedford, Mass.
106620		Slp.	Abbie Louise	36.98	35.14	56.0	22.0	5.5	1885	Shooters Island, N. Y.	New York, N. Y.
106060	J. V. W. F.	Sch.	Abbie C. Stubbs	345.36	295.95	130.0	32.2	12.0	1882	New Haven, Conn.	New Haven, Conn.
96	H. B. D. G.	Sch.	Abbie E. Willard	135.38	128.61	89.4	25.3	8.2	1860	Brewer, Me.	Bangor, Me.
106242		Sch.	Abbie F. Morris	81.13	77.07	79.4	22.3	8.2	1884	Essex, Mass.	Gloucester, Mass.
106819	K. J. L. G.	Sch.	Abbie G. Cole	273.32	232.48	129.2	30.6	10.3	1891	East Machias, Me.	Machias, Me.
105952	J. V. B. T.	Sch.	Abbie H. Gheen	266.64	253.31	128.0	30.8	9.0	1880	Frederica, Del.	Philadelphia, Pa.
105224		Sch.	Abbie L. Andrews	278.28	264.37	136.1	26.1	10.0	1873	Toledo, Ohio	Buffalo, N. Y.
106152	K. B. D. T.	Sch.	Abbie M. Deering	101.31	96.25	90.5	23.5	8.7	1883	Kennebunk, Me.	Gloucester, Mass.
106218	K. B. S. W.	Sch.	Abbie S. Walker	190.74	181.21	103.7	28.7	8.5	1883	Jonesboro, Me.	North Haven, Me.
1476		Slp.	Abbie S. White	45.04	42.79	59.2	23.2	4.5	1867	Boston, Mass.	Boston, Mass.
105490	J. Q. T. K.	Sch.	Abbie and Eva Hooper	321.58	276.29	123.0	32.6	10.1	1874	Tuckahoe, N. J.	Do.
29632		Cat.	Abby	8.00	7.60	37.2	13.2	3.8	1866	Tiverton, R. I.	Newport, R. I.
106443		Slp.	Abby Jane	6.33	6.02	29.0	12.6	3.0	1879	New York, N. Y.	New York, N. Y.
185		Sch.	Abby Morse	34.40	32.68	58.0	17.5	6.2	1853	Essex, Mass.	Southwest Harbor, Me.
105189	J. M. L. S.	Sch.	Abby K. Bentley	286.15	239.02	133.5	32.0	9.7	1872	Hartford, Conn.	Providence, R. I.
1138		Sch.	Abden Keen	53.65	50.97	67.0	20.0	7.0	1860	Essex, Mass.	Portland, Me.
1806	J. T. K. V.	Sch.	Abel C. Buckley	234.28	222.57	113.0	29.0	10.0	1869	Greenport, N. Y.	New Bedford, Mass.
106854	K. J. Q. T.	Sch.	Abel E. Babcock	812.20	771.59	174.5	37.7	18.1	1891	Camden, N. J.	Somers Point, N. J.
105318	J. N. F. V.	Sch.	Abel W. Parker	202.76	192.63	116.1	32.2	7.9	1873	Boothbay, Me.	Nantucket, Mass.
107121	K. M. B. V.	Sch.	Abenaki	176.00	167.20	100.1	28.2	8.2	1894	Phippsburg, Me.	Bath, Me.
106139		Slp.	Abenwill	11.72	11.14	34.5	15.0	3.9	1882	City Island, N. Y.	Cold Spring, N. Y.
106975		Sch.	Aberdean	1,045.84	993.55	211.0	35.0	16.6	1892	West Bay City, Mich.	Port Huron, Mich.
105115		Sch.	Abico	6.66	6.33	31.5	11.4	4.6	1870	Bristol, Me.	Ellsworth, Me.
105479	J. Q. R. F.	Bk.	Abiel Abbot	589.75	560.26	136.0	32.5	17.0	1875	East Boston, Mass.	New York, N. Y.
1380		Sch.	Abigail Haynes	99.13	94.18	81.1	23.0	7.3	1846	Ellsworth, Me.	Ellsworth, Me.
106117	J. W. N. F.	Shp.	Abner Coburn	1,972.58	1,878.75	225.0	43.2	18.5	1882	Bath, Me.	Bath, Me.
93	H. B. C. W.	Sch.	Abner Taylor	139.10	117.04	89.3	24.7	9.0	1851	Brewer, Me.	Calais, Me.
105411	J. Q. B. C.	Sch.	Abraham Richardson	154.38	146.67	99.0	27.0	8.3	1874	Tremont, Me.	Bangor, Me.
106923		Sch.	Abram Smith	372.92	354.28	147.0	30.3	11.0	1892	Algonac, Mich.	Port Huron, Mich.
106371		Sch.	Abram E. C.	16.19	10.12	44.8	16.3	3.8	1885	Bonfouca, La.	New Orleans, La.
1273		Slp.	Abram S. Bird	14.84	9.57	49.0	13.0	4.0	1849	Great Egg Harbor, N. J.	Camden, N. J.
107221		Sch.	Abyssinias	2,037.66	1,916.68	288.6	44.6	19.1	1896	West Bay City, Mich.	Port Huron, Mich.
106253		Sch.	Acacia	31.32	29.66	58.6	15.2	6.6	1884	Essex, Mass.	Marblehead, Mass.
105302	J. N. K. S.	Sch.	Acara	142.54	120.55	91.5	27.3	8.2	1873	Harrington, Me.	Machias, Me.
1271		Slp.	Acasta	13.97	7.61	37.4	14.8	3.6	1854	Camden, N. J.	Bridgeton, N. J.
321		Sch.	Accumulator	44.08	41.88	56.4	14.8	7.2	1834	Essex, Mass.	Deer Isle, Me.
106961		Sch.	Achilles	46.64	44.32	56.0	17.0	8.8	1892	Portland, Oreg.	San Diego, Cal.
105850		Slp. y.	Acome	7.02	6.67	27.0	12.0	4.0	1879	New London, Conn.	Newport, R. I.
106001		Slp.	Acome	6.00	5.70	24.0	10.0	3.0	1879	Deep River, Conn.	Hartford, Conn.
106960		Sch.	Acome	9.76	9.27	45.0	12.0	4.0	1884	Roseville, Cal.	San Diego, Cal.
107444		Slp.	Acome	6.08	5.78	25.4	10.2	5.8	1895	Vinal Haven, Me.	North Haven, Me.
105914		Sch.	Actea	96.64	91.81	94.9	22.1	9.1	1840	Kennebunk, Me.	New York, N. Y.
760		Slp. y.	Acteon	35.13	33.37	62.0	19.0	5.0	1867	Nyack, N. Y.	Boston, Mass.
887		Slp.	Active	8.15	7.75	34.4	12.2	2.8	1865	Norfolk, Va.	Norfolk, Va.
914		Slp.	Active	41.70	39.61	55.9	19.6	6.7	1854	Charleston, S. C.	Crisfield, Md.
1636		Slp.	Active	7.15	6.80	30.5	11.8	3.2	1868	Freeport, N. Y.	New York, N. Y.
1786		Slp.	Active	73.62	69.94	71.3	24.1	6.1	1869	Westbrook, Me.	Gloucester, Mass.
105058		Slp.	Active	6.21	5.90	30.0	13.0	3.0	1871	Norwalk, Conn.	Norfolk, Va.
105087		Sch.	Active	60.72	48.19	68.8	17.2	5.8	1869	Sheboygan, Wis.	Milwaukee, Wis.
105100		Sch.	Active	335.14	318.39	139.8	26.7	11.0	1871	Trenton, Mich.	Port Huron, Mich.
105619	K. H. L. F.	Slp. y.	Active	25.28	24.02	50.0	16.5	5.0	1875	Keyport, N. J.	New York, N. Y.
105944		Cat.	Active	9.32	8.86	34.4	13.2	4.8	1880	New Shoreham, R. I.	Newport, R. I.
106338		Sch.	Active	7.74	7.36	33.3	9.7	3.2	1884	Port Ludlow, Wash.	Sitka, Alaska.
106357		Sch.	Active	6.51	6.19	30.0	11.2	3.6	1885	Bradford, Conn.	New Haven, Conn.
106811		Sch.	Active	6.56	6.24	29.2	10.2	4.6	1891	Gloucester, Mass.	Gloucester, Mass.
107003		Sch.	Active	12.62	12.62	37.2	12.0	4.6	1893	Astoria, Oreg.	Astoria, Oreg.
107179		Slp.	Active	14.99	14.25	41.4	14.6	5.6	1895	Essex, Mass.	Salem, Mass.
106752		Sch.	Acton	20.70	19.67	46.4	13.0	4.9	1890	Manitowoc, Wis.	Milwaukee, Wis.
105077		Sch.	Actress	39.28	37.32	62.3	20.0	7.0	1871	Boston, Mass.	Boston, Mass.
1536		Sch.	Ada	35.52	22.37	59.3	17.6	4.8	1867	Straits, N. C.	Beaufort, N. C.
105462		Slp.	Ada	12.15	11.54	35.0	14.8	3.6	1872	Greenpoint, N. Y.	Key West, Fla.

1 Formerly sloop-yacht { a Addie Voorhees.
b Addie

MERCHANT SAILING VESSELS OF THE UNITED STATES—Continued.

Official No.	Signal letters.	Rig.	Name of vessel.	Gross tonnage.	Net tonnage.	Length.	Breadth.	Depth.	When built.	Where built.	Home port (where permanent document issues).
						Feet.	Feet.	Feet.			
105821	Sch.	Ada	31.33	29.76	47.6	15.8	4.9	1878	New Orleans, La.	Brownsville, Tex.
106100	Sch. y.	Ada	16.29	15.48	39.0	13.0	7.0	1883	Boston, Mass.	Boston, Mass.
106187	Sch.	Ada	16.93	16.09	50.9	14.6	3.0	1883	Prince George County, Md.	Newport News, Va.
106601	Slp.	Ada	5.95	5.69	28.0	12.3	2.9	1886	Fishermans Key, Fla.	Key West, Fla.
106716	Sch.	Ada	27.48	26.11	57.0	19.6	3.5	1890	San Francisco, Cal.	San Francisco, Cal.
106880	Slp.	Ada	6.28	5.97	38.0	14.3	3.1	1891	Solomons Island, Md.	Annapolis, Md.
107181	*Slp.	Ada	8.70	6.81	35.6	12.8	2.5	1895	Perkin, Me.	Bath, Me.
106462	Sch.	Ada B	9.79	9.31	36.5	11.4	3.9	1887	Apalachicola, Fla.	Key West, Fla.
106488	*Sch.	Ada E	18.44	17.52	45.7	14.7	4.2	1887	Fairport, Ohio	Erie, Pa.
1324	Sch.	Ada Adella	18.23	17.32	48.0	16.7	4.5	1866	Eastport, Me.	Machias, Me.
1153	H. T. B. N.	Sch.	Ada Ames	199.67	189.69	102.2	27.6	9.4	1860	Rockland, Me.	Rockland, Me.
105601	Sch.	Ada Bell	17.48	16.61	38.7	15.4	6.0	1876	Noank, Conn.	Stonington, Conn.
106128	Sch.	Ada Crockett	31.26	23.00	59.3	19.3	5.8	1882	Pocomoke City, Md.	Tappahannock, Va.
106818	Slp.	Ada Foster	7.01	7.01	44.0	11.9	3.3	1891	Smvna, N. C.	Beaufort, N. C.
464	Sch.	Ada Herbert	89.28	84.82	80.0	23.5	7.8	1858	Easthaven, Conn.	Brooklin, Me.
106425	Sch.	Ada Isabella	8.03	7.63	27.2	11.6	4.8	1886	East bluehill, Me.	Southwest Harbor, Me.
106202	Sch.	Ada May	26.76	25.42	62.0	18.4	5.0	1883	Pocomoke City, Md.	Cape Charles, Va.
105705	Sch.	Ada McCune	34.65	32.93	58.0	20.0	4.3	1877	San Francisco, Cal.	San Francisco, Cal.
403	Sch.	Ada Medora	301.77	286.69	138.3	26.7	11.6	1867	Gibraltar, Mich.	Chicago, Ill.
105280	Sch.	Ada Morton	10.94	10.39	33.2	14.6	3.7	1873	Darien, Conn.	Bridgeport, Conn.
105138	Slp.	Ada Rhame	14.91	14.17	42.0	16.4	4.0	1872	Port Jefferson, N. Y.	New York, N. Y.
71	Slp.	Ada Wood	9.80	9.31	38.5	12.5	3.8	1858	Baltimore, Md.	Norfolk, Va.
106596	Sch.	Ada C. Shull	34.60	21.72	67.0	21.0	5.8	1888	Solomons Island, Md.	Bridgeton, N. J.
105407	J. P. W. C.	Sch.	Ada G. Shortland	226.84	185.94	117.4	30.5	9.3	1874	Portland, Conn.	New York, N. Y.
106655	Sch.	Ada J. Campbell	139.62	132.64	91.3	26.5	8.1	1889	Westerly, R. I.	Stonington, Conn.
105570	Sch.	Ada K. Damon	94.22	89.51	84.0	23.8	8.2	1875	Essex, Mass.	Provincetown, Mass.
105687	Sch.	Ada R. Terry	69.29	65.83	79.7	22.3	7.7	1877	do	New London, Conn.
106635	K. F. D. B.	Sch.	Ada S. Babson	154.61	146.88	96.4	26.4	10.6	1888	Boothbay, Me.	New Bedford, Mass.
1408	Sch.	Adain	62.28	59.15	76.4	19.6	7.4	1864	Tronton, Mich.	Port Huron, Mich.
106335	Slp.	Adelaide T	9.13	8.68	34.4	13.2	3.8	1865	Greenport, N. Y.	Greenport, N. Y.
821	Slp.	Adaline	6.79	6.35	34.0	14.2	3.2	1850	Staten I-land, N. Y.	Perth Amboy, N. J.
106819	Slp.	Adaline	5.27	5.01	26.8	11.0	2.8	1888	Somers Point, N. J.	Somers Point, N. J.
915	Sch.	Adaline B	56.99	54.15	70.3	23.3	4.6	1854	Dorchester, N. J.	Perth Amboy, N. J.
105164	J. L. S. M.	Sch.	Adam Bowlby	113.74	108.06	86.4	26.9	7.6	1872	Ellsworth, Me.	Castine, Me.
106324	K. C. T. R.	Bk.	Adam W. Spies	1,235.23	1,117.52	185.0	38.4	22.8	1884	Newburyport, Mass.	New York, N. Y.
735	Slp.	Adams	46.86	46.86	51.4	23.0	6.8	1854	Port Richmond, N. Y.	Do.
106684	Sch.	Adams	77.10	73.25	79.6	22.0	10.3	1889	Essex, Mass.	Bost-n. Mass.
107188	K. M. J. P.	Bkn.	Adidenda	692.48	637.05	178.3	39.8	14.0	1895	Northbend, Org.	San Francisco, Cal.
165	Sch.	Addie	12.38	11.77	36.9	12.7	5.7	1867	Dartmouth, Mass.	Portland, Me.
511	Sch.	Addie	80.38	76.38	75.2	23.3	7.1	1867	Kennebunk, Me.	Damaiscotta, Me.
21895	Slp.	Addie	6.72	6.39	26.6	11.2	3.6	1869	New Bedford, Mass.	New Bedford, Mass.
105016	Slp.	Addie	10.10	9.60	32.6	12.7	4.2	1871	Mystic, Conn.	New York, N. Y.
105168	Sch.	Addie	30.46	28.94	64.4	16.4	5.1	1872	Benton Harbor, Mich.	Grand Haven, Mich.
105748	Sch.	Addie	10.74	10.21	57.0	11.0	3.5	1877	Lancaster County, Va.	Onancock, Va.
106106	Slp.	Addie	5.84	5.84	29.5	11.2	2.6	1882	Rockyhill, Conn.	Hartford, Conn.
106183	Sch.	Addie	16.67	15.84	41.5	15.2	4.2	1883	Wilmington, Del.	Wilmington, Del.
106333	Sch.	Addie	6.52	6.20	32.8	10.2	4.4	1885	Apalachicola, Fla.	Apalachicola, Fla.
106340	Sch.	Addie	55.15	52.39	76.4	19.4	8.1	1885	Wilmington, N. C.	Beaufort, S. C.
106603	Slp.	Addie	10.92	5.25	37.0	15.2	3.8	1888	Westmoreland County, Va.	Tappahannock, Va.
107042	Slp. y.	Addie	6.87	6.53	24.3	13.0	3.9	1892	Monument Beach, Mass.	Barnstable, Mass.
107114	Cat.	Addie	5.84	5.55	23.8	11.7	3.5	1894	New Bedford, Mass.	Hyannis, Mass.
105791	Slp.	Addie B	5.58	5.31	29.0	11.1	2.8	1878	Islip, N. Y.	New York, N. Y.
107000	*Slp.	Addie B	26.64	25.50	52.6	17.3	3.9	1893	Woolwich, Me.	Bath, Me.
106786	Cat.	Addie G	6.07	5.77	29.5	13.2	3.3	1890	Patchogue, N. Y.	Patchogue, N. Y.
107057	Slp.	Addie G	8.17	7.76	29.2	12.3	4.8	1893	Southport, Me.	Boothbay, Me.
105803	Sch.	Addie J	10.81	10.27	44.0	13.7	3.0	1878	Moriches, N. Y.	Patchogue, N. Y.
105356	Slp.	Addie R	11.02	10.47	34.0	13.5	3.3	1853	Patchogue, N. Y.	Bridgeport, Conn.
106706	Sch.	Addie W	6.29	5.98	45.5	11.8	3.0	1883	St. Peters, Md.	Crisfield, Md.
106688	K. G. N. R.	Sch.	Addie Charleston	658.56	574.51	156.2	35.5	12.7	1889	East Decring, Me.	Portland, Me.
1780	Sch.	Addie Clement	38.42	36.50	59.2	19.4	5.4	1864	Penobscot, Me.	Castine, Me.
105853	Sch.	Addie Eals	31.58	20.04	56.8	22.2	4.2	1879	St. Tammany Parish, La.	Shieldsboro, Miss.
105149	Slp.	Addie Elmer	9.20	8.74	30.0	11.0	4.0	1872	Lynn, Mass.	Boston, Mass.
1443	J. C. K. V.	Sch.	Addie Fuller	217.07	187.60	106.4	28.7	9.7	1867	Thomaston, Me.	Machias, Me.
1576	Sch.	Addie Gracer	23.64	22.47	47.5	19.2	3.8	1868	San Francisco, Cal.	San Francisco, Cal.
105245	J. M. D. G.	Sch.	Addie Jordan	376.56	357.74	132.3	31.6	9.5	1873	Saco, Me.	Saco, Me.
105782	Sch.	Addie Lavinia	15.42	14.65	48.0	14.4	4.0	1877	York County, Va.	Tappahannock, Va.
1871	Sch.	Addie Ludington	45.73	43.44	63.5	21.4	6.5	1870	Dorchester County, Md.	Philad-elphia, Pa.
106065	Bkn.	Addie Morrill	654.56	631.39	160.0	35.0	12.0	1882	Rockport, Me.	Rockport, Me.
105148	J. V. W. M.	Sch.	Addie Randall	22.09	20.99	45.6	17.7	4.9	1872	Bristol, Me.	Fall River, Mass.
105251	Sch.	Addie Sawyer	132.14	108.31	93.0	26.8	8.1	1873	Robbinston, Me.	Calsia, Me.
105437	J. M. F. L.	Sch.	Addie Schaefer	178.14	169.24	105.6	28.6	8.5	1874	Port Jefferson, N. Y.	Rockland, Me.
106498	Sch.	Addie Shores	9.37	8.90	50.0	11.6	3.2	1887	Somerset County, Md.	Tappahannock, Va.
430	Sch.	Addie Thacher	31.76	30.17	53.2	18.0	5.6	Bought of United States	Crisfield, Md.
1905	Slp.	Addie Watta	16.46	15.64	42.2	16.0	4.5	1870	Port Jefferson, N. Y.	Bridgeport, Conn.
106385	Sch.	Addie Wesley	9.14	5.33	48.0	12.5	3.5	1885	Somerset County, Md.	Crisfield, Md.
105017	Slp.	Addie A. Hall	11.28	10.72	32.6	14.4	4.6	1871	New London, Conn.	Chincoteague, Va.

1 Formerly sloop { a Red Hot.
b Addie Parker.

2 Formerly U. S. schooner Active.

† Rebuilt, 1888.

MERCHANT SAILING VESSELS OF THE UNITED STATES—Continued.

Official No.	Signal letters.	Rig.	Name of vessel.	Gross tonnage.	Net tonnage.	Length.	Breadth.	Depth.	When built.	Where built.	Home port (where permanent document issued).
						Feet.	Feet.	Feet.			
105423	J. Q. D. S.	Sch.	Addie B. Bacon	390.65	371.12	124.0	32.5	9.0	1874	Philadelphia, Pa.	Philadelphia, Pa.
105703		Slp.	Addie C. Horner	11.69	11.12	38.0	15.5	3.8	1878	Burlington, N. J.	Camden, N. J.
105750		Sch.	Addie D. Hinkley	13.25	12.59	41.0	14.0	4.5	1877	Georgetown, Me.	New York, N. Y.
106616	J. R. T. F.	Sch.	Addie E. Snow	162.87	154.73	95.8	26.4	9.0	1876	Rockland, Me.	Rockland, Me.
1448		Sch.	Addie F. Cole	76.32	72.39	78.0	23.0	8.0	1867	Essex, Mass.	Wellfleet, Mass.
106577		Sch.	Addie F. Marsh	7.62	7.24	41.0	13.8	3.3	1898	Smiths Island, Md.	Newport News, Va.
106780	K. H. F. G.	Sch.	Addie M. Anderson	984.18	887.48	183.6	38.5	17.6	1890	Bath, Me.	New York, N. Y.
497		Sch.	Addie M. Story	61.36	58.29	69.6	20.6	7.4	1867	Essex, Mass.	Gloucester, Mass.
106750	K. H. F. Q.	Sch.	Addie P. McFadden	251.80	199.34	125.2	30.1	8.1	1890	Bath, Me.	Bath, Me.
106024		Sch.	Addie R. Shores	9.90	9.40	49.4	12.2	3.3	1881	Crisfield, Md.	Crisfield, Md.
105823		Sch.	Addie and Hattie	20.43	19.41	49.7	14.8	5.7	1878	Bath, Me.	Waldoboro, Me.
105026		Sch.	Addie and Norman	9.66	9.18	31.7	12.7	4.6	1871	Key West, Fla.	Key West, Fla.
105482		Sch.	Addison Center	74.94	71.19	74.0	21.0	7.8	1875	Essex, Mass.	Provincetown, Mass.
105606		Slp.	Addy Lee	6.62	6.29	30.8	12.0	3.4	1876	Leesburg, N. J.	Bridgeton, N. J.
107197		Sch.	Adelaide	34.06	34.06	58.0	20.0	4.0	1895	Isabel, Tex.	Brownsville, Tex.
1659		Sch.	Adelaide	30.56	29.04	53.0	18.0	5.9	1863	Somerset County, Md.	Baltimore, Md.
1966		Slp.	Adelaide	10.10	9.60	32.0	12.7	3.6			Crisfield, Md.
106126		Slp.	Adelaide	5.44	5.17	27.0	13.0	3.3	1882	Ialip, N. Y.	Patchogue, N. Y.
106433		Slp. y.	Adelaide	20.24	19.23	44.8	15.0	6.2	1866	East Boston, Mass.	New York, N. Y.
105510		Sch.	Adelaide Walden	17.77	16.88	48.8	16.6	3.5	1875	Middlesex County, Va.	Newport News, Va.
1688		Sch.	Adelle	15.36	14.59	43.0	14.0	3.0		Old River, Tex.	Galveston, Tex.
106727		Slp. y.	Adelle	38.73	36.80	55.0	18.7	8.0	1890	Port Jefferson, N. Y.	New York, N. Y.
106856		Slp. y.	Adelle	6.00	5.70	30.2	11.5	3.5	1891	East Providence, R. I.	Providence, R. I.
107133		Sbr.	Adelle	7.28	6.92	39.5	10.5	2.8	1892	Wilmington, N. C.	Wilmington, N. C.
106739	K. H. D. F.	Sch.	Addie Ball	432.34	401.22	142.3	34.2	10.4	1890	Milford, Del.	New York, N. Y.
106070		Sch.	Addie Stephens	86.75	28.12	62.7	19.2	5.2	1882	Havre de Grace, Md.	Baltimore, Md.
106044	J. V. S. B.	Sch.	Addie Thackara	607.64	577.26	143.0	33.7	15.2	1882	Milton, Del.	Perth Amboy, N. J.
106401		Sch.	Adelia	31.05	29.50	55.5	17.5	4.5	1886	San Francisco, Cal.	San Francisco, Cal.
106467		Slp.	Adelia	6.49	6.17	31.0	13.8	3.2	1891	Bellport, N. Y.	Patchogue, N. Y.
105497		Sch.	Adelia Chase	84.65	80.42	79.7	22.5	8.5	1875	Bath, Me.	New Bedford, Mass.
106192		Sch.	Adelia Griffin	27.44	26.07	52.7	19.5	3.8	1883	San Francisco, Cal.	San Francisco, Cal.
106473		Sch.	Adelia Ockers	6.56	6.24	29.8	13.5	3.2	1883	Bayport, N. Y.	Patchogue, N. Y.
106908	K. L. D. J.	Sch.	Adelia T. Carleton	247.72	235.34	111.6	28.4	11.6	1892	Rockport, Me.	Rockport, Me.
941	H. C. F. R.	Sch.	Adelia T. Cohn	163.40	155.23	102.3	23.4	8.3	1864	Camden, N. J.	Norfolk, Va.
743		Slp.	Adeline	54.12	51.42	61.6	24.6	6.3	1859	Greenpoint, N. Y.	New York, N. Y.
1875		Sch.	Adeline	87.24	85.38	53.0	22.0	6.2	1855	Nyack, N. Y.	Bridgeport, Conn.
1578		Slp.	Adeline	10.92	10.38	32.2	14.4	4.2	1867	Whitestone, N. Y.	New York, N. Y.
107050		Slp.	Adeline	14.35	13.64	37.8	15.0	3.8	1893	Brooklyn, N. Y.	Do.
1320		Sch.	Adeline Adams	27.27	25.91	47.8	17.1	6.6	1852	East Lyme, Conn.	Boston, Mass.
751	H. B. T. C.	Sch.	Adeline Townsend	231.09	219.54	113.0	30.9	9.6	1854	Poughkeepsie, N. Y.	New York, N. Y.
105053	J. L. D. C.	Sch.	Adella Corson	398.57	378.64	120.5	31.4	9.7	1871	Tuckahoe, N. J.	Somers Point, N. J.
108229		Sch.	Adella Maud	16.45	15.63	50.0	17.0	3.2	1883	Blackwater, Del.	Wilmington, Del.
1967		Sch.	Aden Davis	8.29	7.89	39.0	11.9	3.5	1870	Somerset County, Md.	Crisfield, Md.
1462		Sch.	Adle	37.04	35.19	60.2	20.7	5.1	1867	Talbot County, Md.	Norfolk, Va.
106846		Slp.	Adina	8.27	7.86	30.2	10.8	4.9	1891	Gloucester, Mass.	Marblehead, Mass.
1102		Sch.	Adirondack	60.19	57.19	86.0	14.8	5.6	1866	Port Douglass, N. Y.	Plattsburg, N. Y.
561		Slp.	Admiral	11.46	10.89	34.0	14.8	3.8	1867	Essex, Conn.	New London, Conn.
106179		Slp.	Admiral	29.19	27.74	57.6	17.3	5.1	1872	New Brunswick, N. J.	New York, N. Y.
106350		Sch.	Admiral	41.34	39.27	60.8	20.6	6.6	1835	Baltimore, Md.	Camden, N. J.
106523		Sch.	Admiral	27.58	26.21	51.5	20.0	5.4	1888	San Francisco, Cal.	San Francisco, Cal.
106672		Lgt.	Admiral	6.54	6.22	35.0	10.8	3.3	1889	Terre Bonne Parish, La.	Brashear, La.
106807		Slp.	Admiral	19.73	18.79	42.2	18.0	3.6	1891	Fowl River, Ala.	Mobile, Ala.
107110		Slp.	Adolph	7.49	7.19	26.0	10.7	3.8	1894	San Francisco, Cal.	San Francisco, Cal.
106021	J. V. N. C.	Bk.	Adolph Obrig	1,448.41		208.2	38.6	23.0	1881	Rockport, Me.	Rockport, Me.
106769		Slp. y.	Adonis	9.95	9.45	28.5	12.1	4.0	1890	Gloucester, Mass.	Gloucester, Mass.
106862		Sch.	Adona	25.00	23.75	50.0	19.8	4.5	1891	Fowl River, Ala.	Mobile, Ala.
547		Sch.	Adriatic	129.11	122.66	102.1	23.0	8.4	1857	Ashtabula, Ohio	Milwaukee, Wis.
106676		Sch.	Adriatic	915.67	869.89	202.0	34.7	16.6	1889	West Bay City, Mich.	Cleveland, Ohio.
106180	K. B. Q. J.	Sch. y.	Adrienne	48.44	46.02	61.0	18.4	9.2	1883	Boston, Mass.	Boston, Mass.
106957	K. L. Q. H.	Sch. y.	Adrienne	25.49	24.22	51.3	16.9	5.4	1892	Essex, Mass.	New Orleans, La.
1781		Slp.	Adurah	6.11	5.81	31.6	12.1	2.9			Crisfield, Md.
105102		Sch.	Advance	866.93	848.59	139.0	28.7	11.5	1871	Trenton, Mich.	Milwaukee, Wis.
105596		Sch.	Advance	6.55	6.23	33.2	10.3	3.1	1875	Goshen, N. J.	Bridgeton, N. J.
106496		Slp.	Advance	6.93	6.59	40.5	11.2	2.8	1880	Moriches, N. Y.	Patchogue, N. Y.
106681		Slp.	Advance	11.23	10.67	33.4	14.1	3.9	1889	Bellmore, N. Y.	Do.
105567		Sch.	Adventure	148.97	141.53	104.0	24.0	8.0	1875	Detroit, Mich.	Cleveland, Ohio.
105737		Sch.	Adventure	6.99	6.64	33.0	12.0	2.0	1877	Nansemond County, Va.	Norfolk, Va.
106459		Sch.	Adventure	13.57	12.90	37.4	12.3	3.5	1886	Seattle, Wash.	Sitka, Alaska.
106011		Slp.	Adventurer	8.60	8.17	33.0	13.3	3.0	1868	Portsmouth, Va.	Norfolk, Va.
406		Sch.	Advocate	46.54	44.21	67.3	22.1	5.6	1859	Somerset, Md.	Crisfield, Md.
106765		Slp.	Aeneid	8.63	8.20	36.3	14.3	3.4	1890	New Orleans, La.	Corpus Christi, Tex.
105061		Sch.	Aeolus	44.90	31.53	69.6	21.9	5.1	1871	Accomac County, Va.	Crisfield, Md.
106509		Slp. y.	Aeolus	19.07	18.12	41.0	15.3	5.1	1880	New York, N. Y.	New York, N. Y.
106241		Sch.	Aerial	45.22	33.13	69.0	21.2	5.8	1883	Cambridge, Md.	Baltimore, Md.
106382		Sch.	Etina	22.17	21.07	44.5	18.7	4.2	1885	San Francisco, Cal.	San Francisco, Cal.
106813	K. J. G. V.	Sch.	Etina	350.24	332.74	133.8	32.3	11.8	1891	Brewer, Me.	Bangor, Me.

MERCHANT SAILING VESSELS OF THE UNITED STATES—Continued.

Official No.	Signal letters.	Rig.	Name of vessel.	Gross tonnage.	Net tonnage.	Length.	Breadth.	Depth.	When built.	Where built.	Home port (where permanent document issues).
						Feet.	Feet.	Feet.			
137		Sch.	Agate	81.00	76.95	74.0	21.0	8.4	1853	Essex, Mass	Provincetown, Mass.
1435	J. C. G. Q.	Bk.	Agate	626.47	595.15	145.1	31.3	18.5	1868	Newburyport, Mass	New York, N. Y.
107109		Slp.	Agawan	7.55	7.18	31.6	12.1	4.4	1894	Amesbury, Mass	Gloucester, Mass.
1882	J. H. R. P.	Shp.	Agenor	1,487.93	1,413.53	202.3	36.9	24.2	1870	Boston, Mass	Boston, Mass.
827		Slp.	Agent	18.31	17.40	44.2	16.8	4.1	1854	Rockaway, N. Y.	New Haven, Conn.
1884		Slp.	Aggie	10.55	10.03	35.0	15.2	3.6	1870	Greenport, N. Y.	Coldspring, N. Y.
106151		Sch.	Aggie	52.31	49.70	70.3	23.3	6.0	1880	Port Ludlow, Wash.	San Francisco, Cal.
106968		Slp. y.	Agilia	11.22	10.66	31.7	11.3	4.5	1880	Brooklin, Me	Boston, Mass.
106841		Slp. y.	Agilia	11.97	11.38	59.1	12.1	6.1	1886	East Boston, Mass	New York, N. Y.
872		Slp.	Agnes	27.15	27.15	41.9	18.5	6.1	1854	Brooklyn, N. Y.	Do.
1828		Sch.	Agnes	14.33	13.61	40.0	13.5	3.9	1869	Hunting Quarters, N. C.	Beaufort, N. C.
1902		Slp.	Agnes	13.13	12.48	40.4	14.5	4.0	1870	Shelter Island, N. Y.	Coldspring, N. Y.
106007		Sch.	Agnes	21.37	15.05	47.8	18.4	4.5	1871	Greenport, N. Y.	Bridgeton, N. J.
105014		Sch.	Agnes	26.92	25.57	53.2	17.5	5.5	1870	Talbot County, Md.	Richmond, Va.
105136		Sch.	Agnes	22.85	21.71	60.0	17.0	4.5	1872	Lake Charles, La.	Lake Charles, La.
105257		Sch.	Agnes	5.75	5.48	26.4	9.5	4.2	1873	Provincetown, Mass	Provincetown, Mass.
105463	K. C. V. R.	Sch. y.	Agnes	30.47	28.95	56.5	17.8	6.2	1871	New York, N. Y.	New York, N. Y.
105473		Sch.	Agnes	101.08	96.03	95.0	23.4	6.5	1874	Sheboygan, Wis	New York, N. Y.
105707		Sch.	Agnes	49.50	37.45	68.6	22.6	5.7	1877	Barren Creek Springs, Md.	Milwaukee, Wis.
105814		Sch.	Agnes	14.34	13.62	44.0	16.7	4.4	1878	Port Washington, Fla	Baltimore, Md.
105925		Sch.	Agnes	404.43	394.21	149.9	30.9	10.8	1880	Oscoda, Mich	Pensacola, Fla.
106413		Sch.	Agnes	44.44	42.22	62.4	22.8	4.9	1886	San Francisco, Cal.	Port Huron, Mich.
106423		Slp. y.	Agnes	12.17	11.57	31.0	14.7	4.5	1881	Bayonne, N. J.	San Francisco, Cal.
106866		Slp. y.	Agnes	6.16	5.85	26.4	8.7	5.3	1887	Boston, Mass	New Haven, Conn.
106933		Slp.	Agnes	8.17	7.77	27.8	11.7	6.0	1892	Bremen, Me	Boston, Mass.
106985		Sch.	Agnes	10.42	9.90	50.5	13.7	3.4	1892	Fairmount, Md.	Brooklin, Me.
106595		Sch.	Agnes B	11.48	10.91	37.5	13.5	5.5	1895	Lunenburg, Nova Scotia.	Crisfield, Md.
107215		Sch.	Agnes C	17.63	9.80	49.9	17.1	3.5	1896	Gulfview, Miss.	Eastport, Me.
106506		Slp.	Agnes K	6.40	6.08	29.8	13.5	3.4	1887	Patchogue, N. Y.	Shildsboro, Miss.
106865		Slp. y.	Agnes S	9.77	9.29	32.5	12.4	4.6	1890	New York, N. Y.	Patchogue, N. Y.
106189		Sch.	Agnes Behrmann	110.93	105.39	91.7	24.9	6.7	1883	Detroit Harbor, Wis	New York, N. Y.
105716		Sch.	Agnes Belle	29.76	28.27	58.4	18.3	6.6	1877	Millbridge, Me.	Milwaukee, Wis.
106674		Sch.	Agnes Belle	7.41	7.04	43.0	11.2	3.0	1889	Fairmount, Md.	Savannah, Ga.
106977		Sch.	Agnes Billie	6.81	6.56	34.5	12.0	3.4	1892	Bon Secour, Ala.	Tappahannock, Va.
105882		Sch.	Agnes Billie	24.23	23.03	48.5	19.2	4.0	1877	San Francisco, Cal.	Mobile, Ala.
105089		Sch.	Agnes Mabel	29.45	27.98	54.7	18.7	4.7	1871	Eden, Me	San Francisco, Cal.
106946	K. L. E. R.	Sch.	Agnes Manning	968.51	940.44	189.0	40.0	18.2	1892	Camden, N. J.	Mount Desert Ferry, Me.
106344		Sch.	Agnes E. Downs	85.19	80.94	81.2	22.9	8.2	1885	Boothbay, Me	Philadelphia, Pa.
106937	K. G. N. L.	Sch.	Agnes E. Manson	842.33	800.16	174.3	35.7	16.8	1889	Bath, Me	Gloucester, Mass.
105217	J. M. S. N.	Sch.	Agnes I. Grace	376.08	357.86	136.0	31.5	11.9	1873	Waldoboro, Me	New Haven, Conn.
1926		Sch.	Agnes L. Potter	279.16	187.35	133.8	27.4	9.4	1870	St. Clair, Mich	Bangor, Me.
107074	K. L. V. D.	Sch.	Agnes S. Quillin	197.21	187.35	126.5	23.9	7.8	1894	Bethel, Del	Chicago, Ill.
105888		Slp.	Agra	15.61	14.83	43.0	16.0	3.9	1880	Nyack, N. Y.	Seaford, Del.
433		Sch.	Agricola	67.79	64.41	70.7	22.4	6.6	1836	Bildford, Me	Norfolk, Va.
105805		Sch.	Agu Naut	16.67	15.84	44.4	17.4	4.0	1878	Crisfield, Md.	New York, N. Y.
106701		Slp.	Ah Fook	6.81	6.47	38.0	11.0	3.4	1885	San Francisco, Cal	Crisfield, Md.
106753		Slp.	Ah Loy	12.38	11.77	50.5	14.0	3.2	1890	San Bruno, Cal	San Francisco, Cal.
106705		Slp.	Ah Tuck	6.24	5.93	38.0	11.3	8.4	1890	San Francisco, Cal.	Do.
105129		Sch.	Ahira Cobb	945.06	897.81	301.5	33.2	18.5	1872	Cleveland, Ohio	San Francisco, Cal.
662		Slp.	Aid	20.92	19.88	42.5	16.7	4.2	1864	North Kingston, R. I.	Cleveland, Ohio.
107067		Sch.	Aid	17.86	16.97	46.4	15.1	3.4	1893	Key West, Fla	Newport, R. I.
106901	K. J. B. F.	Sch.	Aida	533.98	437.87	183.1	39.0	12.0	1890	Port Ludlow, Wash	Key West, Fla.
157308		Slp. y.	Aimeo	15.41	14.64	48.0	16.4	4.2	1890	Patchogue, N. Y.	San Francisco, Cal.
106922		Slp.	Ajax	90.72	86.36	77.5	25.7	5.5	1892	Kennebunk, Me	Patchogue, N. Y.
1605		Sch.	Alabama	22.00	20.90	51.0	17.5	5.0	1853	Talbot County, Md	Portland, Me.
75574	J. N. P. H.	Sch.	Alabama	1,427.17	1,382.63	243.3	38.0	16.2	1873	Wilmington, Del	Baltimore, Md.
107009		Sch.	Alabama	51.89	49.30	61.5	23.5	5.1	1893	Portland, Fla	New York, N. Y.
539		Sch.	Aladdin	52.74	50.10	62.7	17.6	7.3	1847	Essex, Mass	Pensacola, Fla.
106858		Sch.	Alafia	10.29	9.75	38.9	12.6	3.2	1891	Cedar Keys, Fla	Southwest Harbor, Me.
1173		Sch.	Alameda	35.53	33.76	65.0	19.2	4.0	1861	San Francisco, Cal	Cedar Keys, Fla.
706		Slp.	Alarm	28.90	27.46	43.5	18.0	6.0	1857	San Francisco, Cal	San Francisco, Cal.
813		Slp.	Alarm	7.38	7.02	33.2	12.0	3.0	1857	Brooklyn, N. Y.	New York, N. Y.
1378	J. B. P. C.	Bk.	Alaska	340.00	323.03	122.2	28.9	16.9	1867	Mattapoisett, Mass	Do.
1561	J. F. B. V.	Sch.	Alaska	173.61	164.93	102.0	26.1	9.0	1867	East Machias, Me	San Francisco, Cal.
1572		Sch.	Alaska	27.91	26.53	54.0	18.5	4.1	1867	San Francisco, Cal	San Francisco, Cal.
1753		Sch.	Alaska	52.42	49.80	68.6	20.4	6.8	1867	Southport, Me.	Boothbay, Me.
1756		Slp.	Alaska	19.19	18.23	48.0	16.5	3.0	1870	Westport, Me.	Portland, Me.
1827		Sch.	Alaska	23.02	21.87	53.0	19.5	5.2	1868	Brandywine, Del	Wilmington, Del.
105798		Sch.	Alaska	318.06	302.16	165.2	29.0	10.6	1878	Detroit, Mich.	Port Huron, Mich.
107116	K. M. G. D.	Sch.	Alaska	855.12	823.90	192.2	34.7	16.0	1894	Noank, Conn	Philadelphia, Pa.
106455		Slp.	Alba	7.66	7.28	33.8	12.7	3.0	1886	Double Bayou, Tex	Galveston, Tex.
29725		Sch.	Albany	283.89	269.70	136.6	26.0	10.2	1872	Trenton, Mich	Detroit, Mich.
409		Sch.	Albatross	16.61	15.78	46.6	14.0	4.8	1856	Talbot County, Md	Baltimore, Md.
21886	K. C. H. B.	Sch. y.	Albatross	56.66	53.83	78.5	20.0	7.7	1857	Fairhaven, Conn	Annapolis, Md.
105575		Slp.	Albatross	8.58	8.16	37.7	12.3	3.4	1872	Greenwich, Conn	New York, N. Y.
106334		Sch.	Albatross	8.87	8.43	30.3	12.3	3.3	1884	Montgomery, Ga	Savannah, Ga.

¹ Formerly British schooner Agnes B.
² Formerly sloop-yacht David B.

³ Formerly steamship Johns Hopkins.
⁴ Formerly schooner-yacht Restless.

MERCHANT SAILING VESSELS OF THE UNITED STATES—Continued.

Official No.	Signal letters.	Rig.	Name of vessel.	Gross tonnage.	Net tonnage.	Length.	Breadth.	Depth.	When built.	Where built.	Home port (where permanent document issues).
						Feet.	Feet.	Feet.			
106758		Slp.	Albatross	9.18	8.73	30.6	11.6	4.3	1890	Bluehill, Me.	Southwest Harbor, Me.
107196		Sch.	Albatross	8.84	6.63	39.2	13.0	6.4	1895	Eastport, Me.	Eastport, Me.
107201		Sch.	Albatross	8.38	7.97	35.0	12.0	2.7	1895	Matituck, N. Y.	Greenport, N. Y.
120842	K. J. N. L.	Sch. y.	Albatross	28.11	24.70	57.2	16.0	4.4	1887	Oxford, Md.	New York, N. Y.
244		Sch.	Albert	50.00	47.50	62.4	17.6	6.7	1846	Plymouth, Mass.	Rockport, Me.
533		Sch.	Albert	70.67	67.14	72.0	21.7	7.8	1849	Harrington, Me.	Boston, Mass.
106358		Slp.	Albert	7.19	6.94	35.4	11.9	3.3	1885	Point Pleasant, N. J.	Perth Amboy, N. J.
106522		Sch.	Albert	11.71	11.13	50.0	10.2	3.0	1888	Havelock, N. C.	Newbern, N. C.
106756	K. H. G. D.	Bk.	Albert	682.56	648.44	122.1	38.3	14.0	1890	Port Blakeley, Wash.	San Francisco, Cal.
106940		Slp.	Albert	7.41	7.04	31.3	11.5	2.3	1892	Woolwich, Me.	Bath, Me.
106747	K. H. F. M.	Slp.	Albert Baldwin	123.66	117.48	86.0	27.2	7.3	1890	Essex, Mass.	Gloucester, Mass.
107142		Sch.	Albert Baldwin	38.56	28.87	63.4	24.2	5.0	1895	Handsboro, Miss.	Shieldsboro, Miss.
106049		Sch.	Albert Corl	15.95	15.16	48.8	15.8	4.0	1882	Wicomico County, Md.	Baltimore, Md.
1039		Sch.	Albert Crandall	51.03	48.48	68.0	20.0	5.7	1859	Westerly, R. I.	Boston, Mass.
106679		Slp.	Albert Drummond	7.44	7.07	32.8	12.0	4.5	1888	Bristol, Me.	Provincetown, Mass.
107053		Sch.	Albert Geiger	56.42	53.60	72.4	19.9	8.0	1893	Gloucester, Mass.	Gloucester, Mass.
1135		Sch.	Albert Haley	47.95	45.56	61.6	17.1	8.0	1846	Stonington, Conn.	Pensacola, Fla.
742	H. B. S. V.	Sch.	Albert Mason	285.71	271.43	114.6	30.1	9.1	1801	Patchogue, N. Y.	New York, N. Y.
107226	K. M. R. T.	Sch.	Albert Meyer	459.01	398.19	156.0	36.0	11.9	1890	Fairhaven, Cal.	San Francisco, Cal.
106393		Sch.	Albert Nickel	35.52	33.74	66.0	20.6	4.7	1885	Cambridge, Md.	Richmond, Va.
523	H. B. N. S.	Sch.	Albert Pharo	129.15	122.70	85.8	26.2	8.2	1853	Tuckerton, N. J.	Boston, Mass.
106506	J. R. K. N.	Bkn.	Albert Schultz	498.40	473.48	135.0	31.3	17.3	1875	Calais, Me.	New York, N. Y.
106713		Sch.	Albert G. Mulford	15.53	9.65	44.7	16.0	4.4	1890	Bridgeton, N. J.	Bridgeton, N. J.
1899		Sch.	Albert H. Harding	64.33	61.11	75.0	22.2	7.5	1870	Boothbay, Me.	Boston, Mass.
105728		Sch.	Albert K. Robins	10.30	9.78	42.0	15.6	2.9	1877	Oxford, Md.	Newport News, Va.
1826	J. H. B. T.	Sch.	Albert L. Butler	344.01	290.65	119.9	29.8	10.1	1869	Thomaston, Me.	Boston, Mass.
105604		Sch.	Albert L. Whiting	10.49	9.97	43.6	14.7	3.8	1871	Somerset County, Md.	Crisfield, Md.
106274		Sch.	Albert S. Crockett	14.30	9.24	56.0	13.6	3.5	1881	Solomons Island, Md.	Bridgeton, N. J.
106158	K. B. G. H.	Sch.	Albert T. Stearns	508.19	482.79	152.2	35.1	17.4	1883	Newburyport, Mass.	New Bedford, Mass.
106939		Sch.	Albert W. Black	54.47	51.75	72.3	20.0	7.8	1892	East Boothbay, Me.	Portland, Me.
106310		Sch.	Albert W. Cook	10.33	9.81	43.1	14.6	3.1	1884	Cambridge, Md.	Baltimore, Md.
106113		Sch.	Alberta	77.08	73.23	78.2	25.3	6.3	1882	Baltimore, Md.	Newport News, Va.
106649		Slp.	Alberta	5.38	5.12	29.4	9.5	4.6	1887	Bremen, Me.	Damariscotta, Me.
106289		Sch.	Albertine	50.74	48.21	63.5	23.8	5.5	1884	San Francisco, Cal.	San Francisco, Cal.
107158		Sch.	Albion	5.81	5.52	29.0	10.5	3.8	1895	Saugatuck, Mich.	Grand Haven, Mich.
754		Slp.	Albion	31.30	29.74	45.4	18.4	6.0	1848	Brooklyn, N. Y.	New York, N. Y.
106438		Sch.	Albion	79.57	75.60	80.5	37.0	5.0	1886	San Francisco, Cal.	San Francisco, Cal.
106876		Sch.	Albion	104.17	98.96	75.9	23.4	8.4	1879	Alma, New Brunswick	Machias, Me.
107223		Cat.	Albion	5.83	5.83	28.4	12.1	3.8	1896	Atlantic City, N. J.	Somers Point, N. J.
106471		Cat.	Albirtha	5.29	5.04	28.4	11.8	3.0	1882	Patchogue, N. Y.	Patchogue, N. Y.
106827		Slp. y.	Alborak	24.43	23.21	53.6	14.3	9.0	1891	Boston, Mass.	Boston, Mass.
106948	K. L. H. V.	Sch. y.	Alcira	113.95	108.26	111.8	22.2	13.2	1892	South Boston, Mass.	New York, N. Y.
106087	J. W. D. S.	Sch.	Alcaldie	321.14	305.09	133.8	34.0	9.8	1882	Port Blakeley, Wash.	San Francisco, Cal.
107030		Sch.	Alceda	15.96	15.16	50.0	16.0	5.4	1893	Seattle, Wash.	Seattle, Wash.
106945		Slp. y.	Alcedo	11.42	10.85	36.0	14.2	6.7	1888	Bayridge, N. Y.	New York, N. Y.
107198		Sch.	Alcion	11.94	7.25	35.4	11.4	6.0	1896	Gouldsboro, Me.	Southwest Harbor, Me.
1499		Sch.	Alciopie	27.68	20.40	51.6	17.6	4.9	1836	Mulatto Bayou, Miss.	Shieldsboro, Miss.
148		Sch.	Aleyone	92.22	87.61	82.2	21.7	8.6	1866	Provincetown, Mass.	Provincetown, Mass.
106076		Slp.	Aleyone	11.45	10.88	38.9	13.0	3.5	1882	Chelsea, N. Y.	New York, N. Y.
106085		Cat.	Aleyone	5.69	5.41	28.0	11.5	3.5	1882	Osterville, Mass.	Hyannis, Mass.
7737	K. M. Q. W.	Sch. y.	Alda	46.44	44.12	70.5	19.5	7.2	1859	Greenpoint, N. Y.	New York, N. Y.
1991	J. K. P. F.	Bk.	Alden Besse	842.10	812.55	164.5	35.3	20.3	1871	Bath, Me.	San Francisco, Cal.
106320	J. N. Q. L.	Sch.	Aldine	252.75	216.26	105.5	26.7	9.6	1873	East Machias, Me.	New York, N. Y.
107137		Slp.	Alecd	8.92	8.48	34.7	12.3	4.5	1894	Poulsbo, Wash.	Seattle, Wash.
105487		Sch.	Aledeus Hooper	23.30	22.13	50.0	15.6	4.0	1875	Norfolk, Va.	Norfolk, Va.
106877		Sch.	Alena	12.41	11.79	36.0	14.8	4.5	1891	Biloxi, Miss.	Shieldsboro, Miss.
105781		Sch.	Alena L. Young	27.23	25.87	52.0	17.0	6.2	1878	Boothbay, Me.	Rockland, Me.
106808		Cat.	Aleria	5.61	5.33	24.4	11.8	3.8	1885	Osterville, Mass.	Dennis, Mass.
170		Sch.	Alert	25.46	24.19	47.5	15.8	6.9	1860	Georgetown, Me.	Lubec, Me.
1904		Sch.	Alert	43.85	41.19	59.1	21.2	5.5	1870	Port Jefferson, N. Y.	Port Jefferson, N. Y.
105101		Sch.	Alert	360.34	342.33	143.1	28.9	11.1	1871	Trenton, Mich.	Milwaukee, Wis.
105292		Sch.	Alert	15.87	15.07	38.4	14.0	4.0	1870	Brooklyn, N. Y.	Portland, Me.
105792		Sch.	Alert	10.95	10.40	31.4	12.8	5.5	1878	Eastport, Me.	Eastport, Me.
105846		Sch.	Alert	17.75	16.87	49.0	12.6	4.2	1879	South Haven, Mich.	Grand Haven, Mich.
106039		Sch.	Alert	66.78	63.44	77.1	21.3	6.1	1881	Bethel, Del.	Baltimore, Md.
106353		Sch.	Alert	7.48	7.11	36.6	12.3	3.6	1883	Pascagonia, Miss.	Shieldsboro, Miss.
106503		Sch.	Alert	19.50	12.50	48.0	16.0	4.0	1887	Lenoxville, N. C.	Beaufort, N. C.
106551	K. G. F. H.	Sch. y.	Alert	99.22	94.26	92.5	23.1	11.0	1888	Boston, Mass.	Philadelphia, Pa.
106599		Slp.	Alert	10.56	10.03	35.0	14.7	3.4	1888	Atlantic City, N. J.	Somers Point, N. J.
106708		Slp.	Alert	8.08	7.68	28.0	12.2	3.4	1889	Vallejo, Cal.	Los Angeles, Cal.
106812		Slp.	Alert	7.56	7.56	31.8	10.7	4.0	1888	Astoria, Oreg.	Astoria, Oreg.
106916		Slp.	Alert	6.82	6.48	34.2	11.1	5.3	1892	Bremen, Me.	Deer Isle, Me.
106724	H. B. W. Q.	Cat.	Aleta	6.07	5.77	25.4	12.6	8.9	1890	Hyannis, Mass.	Hyannis, Mass.
843		Sch.	Alethea	100.60	95.87	85.5	25.5	8.5	1850	New Haven, Conn.	Baltimore, Md.
106989		Sch.	Alethia	9.03	8.55	35.0	13.0	3.9	1892	Biloxi, Miss.	Shieldsboro, Miss.
106387		Slp.	Alethia	8.27	7.86	32.0	14.0	3.3	1881	Bayshore, N. Y.	Patchogue, N. Y.
106816		Sch.	Alex	10.72	10.72	39.0	12.7	4.1	1891	Astoria, Oreg.	Astoria, Oreg.

1 Formerly schooner-yacht Floesie.

2 Formerly British schooner Edmund.

3 Formerly schooner Ezra Nye.

4 Composite.

MERCHANT SAILING VESSELS OF THE UNITED STATES—Continued.

Official No.	Signal letters.	Rig.	Name of vessel.	Gross tonnage.	Net tonnage.	Length.	Breadth.	Depth.	When built.	Where built.	Home port (where permanent document issues).
						Feet.	Feet.	Feet.			
105678		Sch.	Alexander	52.12	49.52	58.0	22.0	7.2	1877	San Francisco, Cal.	San Francisco, Cal.
107130		Slp.	Alexander	6.75	6.42	30.4	12.6	3.5	1894	Mobile, Ala.	Mobile, Ala.
106928		Sch.	Alex. Anderson	738.49	728.18	193.0	37.2	13.7	1892	Marine City, Mich.	Port Huron, Mich.
107046		Sch.	Alexander Bond	32.45	30.83	66.5	19.0	5.4	1893	St. Michaels, Md.	Newport News, Va.
105985		Sch.	Alexander Cook	12.67	12.04	45.0	16.0	4.0	1881	Perdido Bay, Fla.	Pensacola, Fla.
105741	J. S. Q. K.	Shp.	Alex. Gibson	2,194.38		247.3	42.6	21.9	1877	Thomaston, Me.	Thomaston, Me.
105495		Sch.	Alexander Knox	17.11	16.26	57.6	13.0	4.1	1875	Charleston, S. C.	Charleston, S. C.
115122		Sch.	Alexander McCullough	84.99	80.74	86.5	23.6	6.8	1873	Wicomico County, Md.	Wilmington, Del.
1822	J. H. B. D.	Bk.	Alexander McNeill	1,122.86	1,048.88	177.4	36.3	23.4	1869	Waldoboro, Me.	San Francisco, Cal.
1663		Sch.	Alexander Wiley	64.83	61.59	75.4	24.0	6.5	1866	Somerset County, Md.	Baltimore, Md.
105835		Sch.	Alexander M. Lawrence	87.32	82.96	89.6	22.0	9.2	1879	Brooklyn, N. Y.	New York, N. Y.
105349		Sch.	Alexander T. Stewart	8.01	7.61	41.3	10.5	3.0	1874	Guilford, Va.	Onancock, Va.
106422		Sch.	Alexandra	8.06	7.66	35.6	11.3	4.1	1886	Kadiak, Alaska	Kadiak, Alaska
106789		Sch.	Alexandria	6.74	6.41	33.4	9.9	3.8	1890	Port Hadlock, Wash.	Port Townsend, Wash.
52		Sch.	Alexena	47.88	45.47	72.8	21.2	5.3	1853	Dorchester County, Md.	Baltimore, Md.
105912		Sch.	Alexine	10.50	9.98	51.0	14.6	4.3	1880	Solomon Island, Md.	Crisfield, Md.
106749		Slp.	Alexine	15.06	14.82	42.4	15.8	4.2	1890	Mount Pleasant, S. C.	Charleston, S. C.
105429		Slp.	Alexine Davison	17.40	16.53	42.3	16.3	4.1	1878	Rockaway, N. Y.	Patchogue, N. Y.
105586		Sch.	Alexis	54.37	51.66	63.0	21.8	5.7	1875	Goshen, N. J.	Bridgeton, N. J.
466		Sch.	Alfalfa	56.64	53.81	65.5	18.7	6.9	1851	Essex, Mass.	Deer Isle, Me.
543		Sch.	Alfaratta	11.04	10.49	43.4	12.5	4.0	1862	Gloucester, Mass.	Newburyport, Mass.
106905	J. T. R. V.	Sch.	Alfaretta S. Snare	252.44	240.83	121.8	31.4	8.5	1880	Bath, Me.	New York, N. Y.
898		Slp.	Alfred	39.06	37.11	62.0	20.0	5.0	1827	Milton, Del.	Perth Amboy, N. J.
105390		Slp.	Alfred A.	76.47	72.65	80.0	25.3	6.4	1874	Chatham, Conn.	Gloucester, Mass.
105284	J. N. D. K.	Sch.	Alfred Brabrook	562.25	534.14	151.2	34.7	16.0	1873	Bath, Me.	Fall River, Mass.
1366		Sch.	Alfred Bunting	29.16	22.34	51.2	15.2	5.5	1868	Maroushook, Pa.	Baltimore, Md.
703		Slp.	Alfred Collins	38.63	36.70	58.0	20.0	5.3	1857	Barnegat, N. J.	New York, N. Y.
31		Sch.	Alfred Stewart	45.00	42.75	69.5	21.2	5.3	1853	Baltimore, Md.	Annapolis, Md.
106452		Slp.	Alfred B. Johnson	6.69	6.36	33.0	10.6	2.6	1886	Parkers Creek, Va.	Onancock, Va.
105279		Slp.	Alfred C. Harmer	23.40	20.23	47.2	17.2	5.1	1873	Bayport, N. Y.	Somers Point, N. J.
756		Sch.	Alfred F. Kemp	43.02	40.86	60.5	21.7	5.0	1854	Perth Amboy, N. J.	Patchogue, N. Y.
105119		Sch.	Alfred S. Day	44.20	30.12	66.7	22.1	6.4	1873	Tobacco Stick, Md.	Baltimore, Md.
165114	J. L. K. P.	Sch.	Alfred W. Fisk	895.36	875.59	136.3	32.1	14.3	1872	Bath, Me.	Providence, R. I.
109740	K. H. D. L.	Slp. y.	Alga	22.63	21.50	48.5	14.1	8.6	1888	Boston, Mass.	Boston, Mass.
106015		Slp.	Algeria	10.17	9.66	36.6	12.8	3.3	1881	Smyrna, N. C.	Edenton, N. C.
107222		Sch.	Algeria	2,038.68	1,917.68	298.7	44.6	19.1	1896	West Bay City, Mich.	Port Huron, Mich.
419		Slp.	Alice	5.74	5.46	29.5	12.0	3.2	1862	Atlanticville, N. Y.	Patchogue, N. Y.
520		Sch.	Alice	14.92	14.18	38.8	15.2	4.4	1866	Key West, Fla.	Key West, Fla.
761		Sch.	Alice	49.45	46.98	70.8	20.4	7.1	1867	Brooklyn, N. Y.	Boston, Mass.
824		Slp.	Alice	8.10	7.70	46.0	13.0	3.8		New York, N. Y.	Patchogue, N. Y.
1463		Slp.	Alice	9.30	8.83	32.7	12.8	4.0	1868	New London, Conn.	Bridgewater, Conn.
106223		Sch.	Alice	23.24	22.08	48.4	16.6	4.3	1873	Currituck County, N. C.	Norfolk, Va.
105379	J. P. M. Q.	Bk.	Alice	504.46	420.70	130.4	31.6	15.9	1874	Deering, Me.	Portland, Me.
105396	J. P. S. W.	Sch.	Alice	232.14	220.55	115.0	31.3	10.4	1874	Beans Point, Wash.	San Francisco, Cal.
105426		Sch.	Alice	6.93	6.58	32.4	11.6	3.5	1874	Apalachicola, Fla.	Apalachicola, Fla.
105459		Slp.	Alice	7.14	6.79	35.0	13.0	3.0	1873	Boothbay, Me.	Bath, Me.
105578		Sch.	Alice	29.94	28.44	54.0	20.5	5.6	1875	Mathews County, Va.	Newport News, Va.
105589		Sch.	Alice	89.54	85.06	83.9	22.6	8.2	1876	Bath, Me.	Provincetown, Mass.
105607		Sch.	Alice	5.60	5.32	31.2	10.6	3.9	1876	Kennebunk, Me.	Portsmouth, N. H.
105611		Slp.	Alice	47.84	47.84	71.8	20.2	4.0	1872	Exeter, N. H.	Do.
105753		Sch.	Alice	11.48	10.91	47.3	14.3	3.1	1877	Fowl River, Ala.	Mobile, Ala.
105855		Sch.	Alice	8.33	8.33	35.6	11.2	3.6	1873	Sandbeach, Mich.	Port Huron, Mich.
105932		Sch.	Alice	6.56	6.23	41.7	10.1	2.6	1877	Crisfield, Md.	Norfolk, Va.
105968	J. V. F. B.	Bk.	Alice	858.86	818.73	161.2	34.8	20.5	1881	Weymouth, Mass.	New York, N. Y.
105979		Sch.	Alice	14.21	13.50	40.0	14.0	4.0	1881	Charleston, S. C.	Charleston, S. C.
105999		Sch.	Alice	307.18	291.83	137.3	30.3	9.8	1881	Manitowoc, Wis.	Milwaukee, Wis.
106099		Sch.	Alice	9.46	8.99	38.0	11.0	3.7	1882	Bay River, N. C.	Edenton, N. C.
106125		Sch.	Alice	61.81	58.72	74.8	23.3	6.6	1882	Baltimore, Md.	Baltimore, Md.
106226		Sch.	Alice	5.98	5.68	32.2	13.1	3.4	1883	Trout Bayou, Fla.	Pensacola, Fla.
106240		Sch.	Alice	9.61	9.13	44.0	13.8	2.8	1883	Mays Landing, N. J.	Somers Point, N. J.
106578		Sch.	Alice	13.63	13.20	34.5	13.3	4.9	1888	Seattle, Wash.	Kadiak, Alaska
106697		Ywl. y.	Alice	12.16	11.55	34.0	12.6	3.7	1889	Roslyn, N. Y.	New York, N. Y.
106711		Sch.	Alice	8.12	7.72	42.6	11.1	3.2	1890	Charlotte Harbor, Fla.	Key West, Fla.
106700	K. H. G. W.	Sch.	Alice	639.74	615.04	169.4	33.8	15.3	1890	Boston, Mass.	Boston, Mass.
106835		Sch. y.	Alice	10.56	10.04	37.5	14.8	4.6	1886	Pawtuxet, R. I.	Providence, R. I.
106871		Slp. y.	Alice	5.88	5.59	26.1	10.8	3.2	1885	New York, N. Y.	New York, N. Y.
106872		Slp.	Alice	8.44	8.02	30.7	11.5	4.0	1886	Fall River, Mass.	Fall River, Mass.
107091		Sch.	Alice	11.78	11.20	44.6	13.2	2.8	1894	Washington, N. C.	Tappahannock, Va.
107115		Slp.	Alice	6.76	6.43	27.0	11.8	3.5	1885	Brooklyn, N. Y.	New York, N. Y.
107147		Sch.	Alice	7.72	7.35	29.0	11.0	4.5	1895	Kennebunk, Me.	Kennebunk, Me.
107149		Sch.	Alice	12.67	12.67	44.0	13.4	3.9	1895	Astoria, Oreg.	Astoria, Oreg.
107161		Sch.	Alice	7.49	7.49	29.1	10.6	3.6	1895	Aquarium, Wash.	Seattle, Wash.
130022		Slp. y.	Alice	13.50	12.83	40.0	14.0	3.0	1872	Bristol, R. I.	New York, N. Y.
106745		Slp.	Alice A.	7.23	6.87	29.2	11.0	3.9	1890	East Providence, R. I.	Providence, R. I.
106918		Slp.	Alice A.	9.21	8.75	33.1	12.2	5.5	1892	Boothbay, Me.	Rockland, Me.
106378		Slp.	Alice B.	5.95	5.66	29.2	11.3	3.1	1879	Patchogue, N. Y.	New York, N. Y.
106881		Slp.	Alice C.	6.78	6.78	29.0	12.0	8.5	1890	City Island, N. Y.	Bridgeton, Conn.
107073		Slp.	Alice G.	6.93	6.59	27.0	12.0	8.6	1879	Stonybrook, N. Y.	Do.

* Formerly schooner Sidney A. White.

* Formerly sloop Narragansett.

MERCHANT SAILING VESSELS OF THE UNITED STATES—Continued.

Official No.	Signal letters.	Rig.	Name of vessel.	Gross tonnage.	Net tonnage.	Length.	Breadth.	Depth.	When built.	Where built.	Home port (where permanent document issues).
						Feet.	Feet.	Feet.			
105584		Sch.	Alice M.	14.65	10.75	35.1	14.4	4.5	1876	Millville, N. J.	Bridgeton, N. J.
105652		Slp.	Alice M.	10.87	10.33	36.0	12.8	3.4	1876	Bluepoint, N. Y.	Patchogue, N. Y.
106992		Sch.	Alice M.	14.64	13.82	45.3	12.5	4.4	1892	Port Angeles, Wash.	Port Angeles, Wash.
106800		Slp.	Alice P.	7.94	7.56	32.5	12.6	3.5	1890	Scranton, Miss.	Mobile, Ala.
1797		Slp.	Alice R.	20.45	19.43	45.1	17.0	4.0	1859	Rockaway, N. Y.	New York, N. Y.
106137	J. W. T. L.	Sch.	Alice Archer.	471.19	447.63	149.3	34.1	12.7	1882	Bath, Me.	Bath, Me.
105980		Slp.	Alice Bell	17.24	16.38	47.8	16.9	2.9	1881	Pittsford, Me.	Do.
108959		Slp.	Alice Booth	9.93	9.43	45.7	11.8	3.6	1892	Chicoms Creek, Va.	Newport News, Va.
106124		Sch.	Alice Bramble	10.19	9.68	40.0	13.0	3.6	1882	Easton, Md.	Baltimore, Md.
106148		Sch.	Alice Carlisle	55.38	52.62	83.0	18.0	5.0	1883	Portsmouth, Va.	Tappahannock, Va.
165125		Sch.	Alice Carney	22.89	21.75	52.8	19.6	3.8	1872	Perdido, Fla.	Mobile, Ala.
106300		Sch.	Alice Cohn	7.86	7.47	49.8	12.7	2.4	1884	Somerset County, Md.	Cape Charles, Va.
105186		Sch.	Alice Cory	45.97	34.11	61.5	22.0	5.8	1872	Baltimore, Md.	Baltimore, Md.
106689	K. L. B. S.	Sch.	Alice Cooke	782.53	722.14	185.6	39.0	15.4	1891	Port Blakeley, Wash.	San Francisco, Cal.
106101		Slp.	Alice Eugene	8.20	7.79	33.6	13.5	3.2	1882	Norfolk County, Va.	Norfolk, Va.
105287		Sch.	Alice Fergell	69.38	65.91	82.0	18.0	5.0	1872	Millville, N. J.	Do.
29905		Sch.	Alice Hawkins	9.51	9.04	39.5	11.0	2.4	1879	Sandbeach, Mich.	Port Huron, Mich.
1833		Sch.	Alice Hill	21.34	20.27	43.2	15.0	4.7	1869	Portsmouth, N. C.	Norfolk, Va.
105258		Sch.	Alice Hodges	69.82	66.33	76.0	23.2	6.6	1873	Baltimore, Md.	Baltimore, Md.
106761	K. H. J. R.	Sch.	Alice Holbrook	722.86	686.72	170.2	35.9	18.3	1890	Camden, Me.	Dennis, Mass.
106222		Sch.	Alice Horner	18.77	17.85	44.8	16.7	4.6	1883	Sharptown, Md.	Crisfield, Md.
105359	J. P. G. D.	Sch.	Alice Kimball	107.86	102.01	89.1	27.0	7.2	1874	Little River, Cal.	San Francisco, Cal.
105839	J. T. H. W.	Bk.	Alice Knowles	302.78	287.64	115.0	28.0	16.7	1878	Weymouth, Mass.	New Bedford, Mass.
106663		Sch.	Alice Langrall	10.43	9.91	53.4	14.8	3.0	1889	Madison, Md.	Baltimore, Md.
106999		Slp.	Alice Mand	6.37	6.06	29.2	10.2	5.0	1893	Rockland, Me.	Brookline, Me.
106529	K. F. C. S.	Sch.	Alice McDonald	656.15	604.92	175.0	35.2	14.1	1888	Bath, Me.	New York, N. Y.
1383		Sch.	Alice McGuigan	32.48	31.62	60.6	21.8	4.2	1859	Pearl River, Miss.	Shieldsboro, Miss.
107056		Sch.	Alice Moore	28.76	27.32	64.5	17.5	6.3	1893	Baltimore, Md.	Baltimore, Md.
105088		Sch.	Alice Norwood	48.20	45.79	69.0	20.7	6.7	1871	Bristol, Me.	Boston, Mass.
106466		Sch.	Alice Parks	8.62	7.84	42.7	11.0	3.2	1877	Somerset County, Md.	Crisfield, Md.
106303	J. N. L. F.	Bk.	Alice Reed	673.06	629.41	163.0	34.0	20.5	1873	Waldoboro, Me.	New York, N. Y.
567		Sch.	Alice Richards	278.30	267.09	147.0	27.0	10.0	1867	Manitowoc, Wis.	Port Huron, Mich.
105993		Slp.	Alice Ridgway	10.98	10.44	38.6	13.9	4.0	1880	Manahawkin, N. J.	Tuckerton, N. J.
106759		Sch.	Alice Royce	14.40	13.68	39.5	12.0	4.6	1890	Saugatuck, Mich.	New Orleans, La.
651		Sch.	Alice Scranton	89.98	85.83	76.7	24.5	7.5	1864	Madison, Conn.	New Haven, Conn.
1199		Slp.	Alice Stofen	18.12	17.22	40.5	17.5	4.4	1866	San Francisco, Cal.	San Francisco, Cal.
105580		Sch.	Alice Thompson	16.22	15.41	52.0	17.4	3.9	1875	Mobile, Ala.	Mobile, Ala.
105334		Sch.	Alice Vane	62.93	59.78	77.0	20.8	7.3	1848	Key West, Fla.	Key West, Fla.
1546		Slp.	Alice A. Larnanes	7.68	7.80	32.3	12.8	3.1	1867	Norfolk, Va.	Cape Charles, Va.
105471		Sch.	Alice B. Norris	628.00	596.60	189.8	33.0	13.2	1872	Millwaukee, Wis.	Buffalo, N. Y.
106185	K. B. M. V.	Sch.	Alice B. Phillips	621.80	590.71	160.6	35.8	16.5	1883	Portsmouth, N. H.	New Haven, Conn.
1075		Sch.	Alice C. Fox	62.21	59.10	70.9	21.4	7.5	1867	Boothbay, Me.	Camden, Me.
106142		Sch.	Alice C. Jordan	86.27	81.96	80.0	22.9	8.2	1883	Essex, Mass.	Gloucester, Mass.
105325		Sch.	Alice C. Ogden	34.39	32.56	57.3	19.0	5.2	1873	Bridgeton, N. J.	Bridgeton, N. J.
106384		Sch.	Alice E. Barnes	23.48	15.04	46.3	16.6	5.0	1885	Camden, N. J.	Wilmington, Del.
106585		Sch.	Alice E. Walker	16.56	15.74	58.0	15.7	4.0	1888	Oriole, Md.	Newport News, Va.
220		Sch.	Alice G. Carver	11.26	10.70	33.0	11.0	5.0			Salem, Mass.
106820	K. J. L. V.	Sch.	Alice J. Crabtree	878.92	825.41	132.0	32.1	10.7	1891	Bath, Me.	New York, N. Y.
105915		Sch.	Alice J. Venable	80.03	78.53	63.0	21.6	5.8	1880	Somerset County, Md.	Richmond, Va.
1725		Sch.	Alice L. Pearce	40.72	38.69	64.5	21.5	4.8	1867	Westfield, N. Y.	Perth Amboy, N. J.
382		Sch.	Alice M. Beers	154.18	146.48	105.0	24.5	9.5	1864	Algonac, Mich.	Milwaukee, Wis.
107211	K. M. P. L.	Sch.	Alice M. Colburn	1,603.49	1,434.01	225.1	43.3	20.4	1896	Bath, Me.	Bath, Me.
106435		Slp.	Alice M. Newton	5.28	5.03	27.4	12.2	3.0	1886	Patchogue, N. Y.	Patchogue, N. Y.
107095		Sch.	Alice M. Parsons	75.88	72.07	81.8	22.0	9.2	1894	Gloucester, Mass.	Gloucester, Mass.
106897	K. L. B. Q.	Sch.	Alice R. Lawson	121.98	115.89	91.4	24.4	10.4	1891	Boothbay, Me.	Do.
105687		Sch.	Alice S. Hawkes	63.62	60.44	75.8	20.1	7.3	1877	Essex, Mass.	Do.
105330	J. N. V. K.	Sch.	Alice T. Boardman	123.78	100.70	96.0	27.0	7.0	1873	Calais, Me.	Calais, Me.
105343		Sch.	Alice and Anna	49.25	33.82	69.5	22.5	5.5	1874	Milford Haven, Va.	Onancock, Va.
106515		Sch.	Alicia	10.40	9.90	45.0	14.5	3.3	1867	Fowl River, Ala.	Mobile, Ala.
106682	K. G. Q. J.	Sch.	Alicia B. Crosby	1,113.58	1,016.92	204.4	40.3	18.5	1889	Bath, Me.	Bath, Me.
485		Sch.	Alida	59.27	56.31	66.6	22.9	6.6	1850	Brookhaven, N. Y.	Bangor, Me.
724		Slp.	Alida	30.71	29.18	54.2	20.5	4.5	1855	Perth Amboy, N. J.	New York, N. Y.
1757		Slp.	Alida	18.05	17.15	44.0	17.0	4.2	1857	Rockaway, N. J.	Do.
106492		Slp.	Alida	5.63	5.35	29.6	11.7	2.6	1887	Greenwich, Conn.	Do.
106511		Slp.	Alida G	7.29	6.93	36.7	11.5	2.8	1867	Wartown, N. J.	Do.
106426		Cat.	Alida V	6.93	6.59	29.3	13.3	3.3	1886	Patchogue, N. Y.	Patchogue, N. Y.
106379		Sch.	Alida Hearu	28.18	26.78	56.4	18.7	5.2	1885	Pocomoke City, Md.	Baltimore, Md.
106628		Slp.	Alida Wood	6.12	5.82	30.2	13.3	3.2	1889	Patchogue, N. Y.	Patchogue, N. Y.
1552		Sch.	Alide J. Rodgers	340.08	322.08	137.5	26.1	12.5	1862	Madison, Ohio	Buffalo, N. Y.
107192		Sch.	Aline	6.22	5.91	29.2	11.8	2.8	1895	Chokoloskee, Fla.	Key West, Fla.
4508		Sch.	Allan	74.87	71.13	72.2	23.6	6.9	1863	Chatham, Conn.	Madriac, Me.
107199		Sch.	All Hope	21.94	15.97	52.1	17.7	3.6	1896	Handsboro, Miss.	Shieldsboro, Miss.
106930		Slp.	All Talk	11.51	10.94	40.5	12.0	2.5	1892	Conneant, Ohio	Cleveland, Ohio.
106307	K. C. R. L.	Bkn.	Allanwilde	638.64	606.71	153.9	34.0	12.2	1844	Verona, Me.	New York, N. Y.
106295		Sch.	Allgheny	603.89	630.70	187.0	33.0	13.5	1873	Erie, Pa.	Port Huron, Mich.
106521	K. F. C. B.	Sch.	Allen A.	342.74	325.61	145.0	35.0	9.4	1888	Fairhaven, Cal.	San Francisco, Cal.
106365	J. P. K. G.	Sch.	Allen Green	442.78	385.31	135.0	31.6	14.8	1874	Greenport, N. Y.	Providence, R. I.

* Formerly U. S. light-house schooner Florida.

* Formerly sloop Cock of the Walk.

MERCHANT SAILING VESSELS OF THE UNITED STATES—Continued.

Official No.	Signal letters.	Rig.	Name of vessel.	Gross tonnage.	Net tonnage.	Length.		Breadth.	Depth.	When built.	Where built.	Home port (where permanent document issues).
						Feet.	Feet.					
1939	Sch.	Allen Gurney.....	169.97	161.47	92.0	27.0	8.5	1867	Rondout, N. Y.	New London, Conn.	
899	Sch.	Allen Osborn.....	32.88	31.24	59.3	19.5	4.3	1864	Squan, N. J.	Perth Amboy, N. J.	
105676	Sch.	Allen H. Jones.....	47.00	44.65	69.1	19.8	6.6	1877	Essex, Mass.	Boston, Mass.	
106622	Sip.	Allena L. Gray.....	15.81	15.02	38.0	12.0	7.6	1869	Brooksville, Me.	Castine, Me.	
126	Sch.	Allendale.....	50.43	47.91	64.9	19.0	6.6	1850	Dartmouth, Mass.	Ellsworth, Me.	
106461	Sip.	Allenia B. Fisher.....	8.55	5.54	33.0	14.0	4.0	1887	Marcus Hook, Pa.	Wilmington, Del.	
105253	Sip.	Alletta L. Hamilton.....	97.44	92.57	84.4	25.5	6.6	1873	Yarmouth, Me.	Portland, Me.	
107152	Sch.	Alley.....	6.06	5.76	29.6	7.9	3.6	1895	Georgetown, Wash.	Seattle, Wash.	
106783	Sip.	Allie C.....	20.47	19.45	50.0	14.0	4.2	1890	Clayton, N. Y.	Cape Vincent, N. Y.	
107089	Sip.	Allie R.....	10.83	10.29	40.0	14.0	5.0	1894	Milton, Fla.	Pensacola, Fla.	
107084	Sip. y.	Allie T.....	7.73	7.34	31.4	10.7	4.4	1894	Chicago, Ill.	Chicago, Ill.	
1120	Sch.	Allie Dudley.....	23.76	16.10	55.0	16.0	4.4	1867	Washington, N. C.	Baltimore, Md.	
1842	Sch.	Allie Hamblen.....	21.95	20.85	53.6	19.2	4.6	1869	Somerset County, Md.	Newport News, Va.	
105738	Sch.	Allie Virginia.....	10.14	9.64	42.0	14.8	3.4	1877	Lewisville, Del.	Baltimore, Md.	
106332	Sip.	Allie A. Rogers.....	6.27	5.96	30.5	14.2	2.8	1884	Sayville, N. Y.	Greenport, N. Y.	
759	Sip.	Ally.....	51.92	49.33	53.0	25.0	6.5	1867	Brooklyn, N. Y.	New York, N. Y.	
1733	Sip.	Ally.....	7.32	6.96	31.0	12.0	3.8	1868	Staten Island, N. Y.	Do.	
106463	Sip.	Ally Ray.....	6.85	6.51	31.0	12.8	3.2	1887	Patchogue, N. Y.	Bridgeport, Conn.	
105150	J. L. Q. B.	Sch.	Alma.....	173.22	144.44	104.0	26.5	8.8	1872	East Machias, Me.	Machias, Me.	
106618	Sip.	Alma.....	5.79	5.40	26.2	12.2	2.7	1884	Turtle Creek, N. J.	Somers Point, N. J.	
106837	Sch.	Alma.....	41.76	39.89	59.0	22.6	4.0	1891	San Francisco, Cal.	San Francisco, Cal.	
107041	Sip.	Alma.....	11.88	11.29	37.0	15.0	3.4	1893	Portsmouth, Va.	Norfolk, Va.	
106809	Sch.	Alma and Nora.....	5.90	5.60	30.8	9.0	2.7	1891	Elwood, N. J.	Tuckerton, N. J.	
105363	J. P. H. B.	Sch.	Almeda Willey.....	547.71	520.33	148.6	33.6	11.7	1874	Thomaston, Me.	Thomaston, Me.	
1285	Sch.	Almedia.....	21.51	12.35	47.8	17.7	4.8	1853	Islip, N. Y.	Bridgeport, N. J.	
106981	Sch.	Almeida.....	68.30	64.88	74.0	21.4	8.4	1892	Essex, Mass.	Gloucester, Mass.	
106848	Sch.	Almeron Thomas.....	35.02	33.27	50.0	16.5	6.3	1891	Bay City, Mich.	Port Huron, Mich.	
46	Sch.	Almira.....	47.57	32.84	68.6	21.1	5.2	1849	Dorchester County, Md.	Baltimore, Md.	
1254	Sip.	Almira.....	11.04	10.49	37.4	14.5	4.4	1866	Groton, Conn.	Greenport, N. Y.	
1467	Sch.	Almira.....	26.50	25.18	47.5	17.7	4.8	1868	Biloxi, Miss.	Shieldsboro, Miss.	
1577	Sch.	Almira.....	54.87	52.13	69.3	22.8	5.0	1867	Keyport, N. J.	New York, N. Y.	
106265	Sch.	Almira Cox.....	18.50	8.21	46.0	16.8	4.8	1884	Leesburg, N. J.	Bridgeton, N. J.	
1248	Sch.	Almona.....	23.22	22.06	40.4	14.5	6.4	1849	Stonington, Conn.	Perth Amboy, N. J.	
90290	Sch. y.	Alo-ha.....	11.87	11.28	33.1	13.8	5.0	1871	Newbur port, Mass.	Newport, R. I.	
106542	Sch.	Alo-ha.....	521.99	500.99	173.0	32.4	12.0	1888	Mount Clemens, Mich.	Marquette, Mich.	
106723	K. H. C. F.	Sch.	Aloha.....	638.55	560.89	171.3	35.1	13.5	1890	Bath, Me.	Bath, Me.	
106907	K. L. D. G.	Sch.	Aloha.....	814.74	763.83	190.4	40.2	15.3	1891	Port Blakeley, Wash.	San Francisco, Cal.	
105346	Sch.	Alonzo Lee.....	15.76	15.00	45.0	17.2	4.5	1875	Somerset County, Md.	Annapolis, Md.	
106778	Sch.	Alonzo Taulane.....	11.72	5.99	42.2	15.0	4.3	1890	Smyrna, N. C.	Beaufort, N. C.	
105355	Sip.	Alonzo E. Smith.....	18.98	18.04	50.4	17.5	4.4	1373	Port Jefferson, N. Y.	New York, N. Y.	
106502	Sch.	Alonzo L. Miles.....	10.34	5.93	40.9	12.9	3.3	1887	Somerset County, Md.	Crisfield, Md.	
105317	Sip.	Alpha.....	33.45	31.78	48.0	19.0	6.0	1873	Brooklyn, N. Y.	New York, N. Y.	
106885	Sip.	Alpha.....	5.37	5.11	31.0	11.7	2.8	1880	Patchogue, N. Y.	Newark, N. J.	
107027	Sip.	Alpha.....	22.10	21.00	56.0	14.0	6.0	1893	Alameda, Cal.	Los Angeles, Cal.	
1635	Sch.	Alphabet.....	35.06	24.86	57.3	20.6	6.6	1865	Accomac County, Va.	Baltimore, Md.	
107167	Sip.	Alphine.....	10.71	10.60	29.5	14.2	4.9	1895	Charleston, S. C.	Charleston, S. C.	
107136	Sch.	Alphonse.....	25.18	15.32	54.0	21.2	3.9	1894	Moreau, Miss.	Shieldsboro, Miss.	
1564	Sch.	Alphonso.....	24.60	23.27	45.5	17.0	5.0	1854	Penna Grove, N. J.	Camden, N. J.	
106944	Sch.	Alpine.....	95.96	91.17	82.0	26.0	6.1	1892	Benicia, Cal.	San Francisco, Cal.	
130194	J. V. G. F.	Sch. y.	Alsacienne.....	154.32	146.61	116.0	25.0	11.5	1881	Brooklyn, N. Y.	New York, N. Y.	
106162	Sch.	Alsatian.....	73.35	69.69	74.1	22.1	6.4	1883	Georgetown, Me.	Bath, Me.	
106266	Sch.	Alta.....	935.92	909.49	198.0	37.4	15.7	1884	West Bay City, Mich.	Cleveland, Ohio.	
106847	Sip.	Alta.....	7.67	7.29	31.2	12.0	3.2	1891	Bucksport, Me.	Bucksport, Me.	
106970	Sch.	Alta.....	8.59	8.17	40.8	12.6	3.7	1884	Roseville, Cal.	San Diego, Cal.	
107093	Cat.	Alta.....	7.36	6.99	27.6	12.4	2.8	1887	Jersey City, N. J.	New Bedford, Mass.	
107145	Sch.	Alta.....	18.39	17.49	46.5	12.3	5.5	1895	San Francisco, Cal.	San Francisco, Cal.	
107214	Sch.	Altair.....	66.52	56.07	72.0	21.2	8.0	1896	Port Townsend, Wash.	Do.	
125366	Sch. y.	Altama.....	31.30	29.74	58.8	17.7	6.4	1871	Cleveland, Ohio.	Boston, Mass.	
106715	K. H. B. N.	Sch.	Altama M. Jagger.....	132.40	125.78	102.4	22.0	7.8	1890	Wilmington, Del.	Providence, R. I.	
107063	Sch.	Althea.....	10.12	9.61	40.7	12.5	3.5	1893	Old River, Tex.	Galveston, Tex.	
1399	Sch.	Althea Franklin.....	36.10	34.30	55.8	18.4	7.6	1867	Noank, Conn.	Pensacola, Fla.	
106451	Sch.	Alton.....	88.83	84.39	83.4	21.8	9.8	1886	Marshfield, Oreg.	San Francisco, Cal.	
1856	Sch.	Alton T. Miner.....	78.06	74.16	64.0	24.0	7.5	1869	Madison, Conn.	Greenport, N. Y.	
107127	Sip. y.	Altrurian.....	10.14	9.64	39.5	11.7	5.0	1894	Washington, D. C.	Baltimore, Md.	
106552	Sch.	Alva.....	15.41	14.64	40.9	14.6	6.0	1891	Bristol, Me.	Damariscotta, Me.	
106362	Sch.	Alva.....	102.75	97.61	89.0	23.5	9.6	1892	Essex, Mass.	Gloucester, Mass.	
106396	Sch.	Alva and Hettie.....	10.26	9.75	52.6	14.5	3.2	1845	St. Michaels, Md.	Baltimore, Md.	
106670	Sch.	Alvin C. Somers.....	8.45	8.03	50.2	12.3	3.4	1889	St. Peters Creek, Md.	Crisfield, Md.	
29713	Sch.	Alvina.....	95.08	90.33	89.4	20.0	6.7	1871	Fairhaven, Mich.	Port Huron, Mich.	
105468	Sch.	Always Ready.....	17.45	16.55	45.5	15.2	4.6	1871	Portland, Me.	Machias, Me.	
780	Sip.	Alwilda.....	17.39	16.53	35.5	14.2	4.4	Perth Amboy, N. Y.	
106608	Sip.	Alwilda.....	7.79	7.40	35.3	12.9	2.7	1885	Port Republic, N. J.	Somers Point, N. J.	
105451	Sch.	Alwilda Morse.....	18.16	17.25	45.8	15.9	5.7	1872	Bristol, Me.	Portland, Me.	
105802	Sch.	Alwilda C. Eaton.....	68.66	65.23	72.0	23.6	6.2	1878	Cambridge, Md.	Baltimore, Md.	
106107	Sip.	Alzena.....	5.98	5.68	31.0	12.0	3.0	1882	Hampton, Va.	Norfolk, Va.	
963	Sip.	Amanda B.....	9.51	9.04	34.2	12.5	3.4	1857	Burlington, N. J.	Bridgeton, N. J.	

¹ Formerly schooner Mary Bradford.

² Formerly schooner-yacht Norseman.

³ Formerly schooner-yacht Carrie.

MERCHANT SAILING VESSELS OF THE UNITED STATES—Continued.

Official No.	Signal letters.	Rtg.	Name of vessel.	Gross tonnage.	Net tonnage.	Length.	Breadth.	Depth.	When built.	Where built.	Home port (where permanent document issued).
						Feet.	Feet.	Feet.			
106839		Slp.	Amanda E.	6.26	5.95	28.0	11.0	5.1	1891	Bremen, Me	Rockland, Me.
107124		Sch.	Amanda E.	72.71	69.08	79.0	25.0	6.9	1883	Chipman, New Brunswick	Ellsworth, Me.
106646		Slp.	Amanda Augusta	10.70	10.17	36.6	12.0	6.0	1887	Swans Island, Me	Deer Isle, Me.
107195		Sch.	Amanda Green	15.98	9.70	41.2	15.0	3.2	1895	Millville, N. J.	Bridgeton, N. J.
106570		Sch.	Amanda Rosalie	8.02	7.62	31.6	9.7	4.0	1888	Key West, Fla.	Key West, Fla.
106000		Slp.	Amanda Stanley	8.22	7.81	35.4	13.6	3.5	1881	Elkton, Md.	Crisfield, Md.
105621		Sch.	Amanda W. Lore	21.30	13.81	46.0	17.3	4.6	1876	Port Norris, N. J.	Bridgeton, N. J.
106304		Sch.	Amanda F. Lewis	47.85	33.14	67.0	22.3	6.5	1884	Madison, Md.	Baltimore, Md.
105068		Sch.	Amanda W. Ford	7.73	5.99	37.6	11.2	3.5	1871	Somerset County, Md.	Crisfield, Md.
1274		Slp.	Amanda and David	13.99	13.29	36.0	14.0	4.0	1865	Bridgeton, N. J.	Bridgeton, N. J.
1026		Sch.	Amaranth	272.79	259.16	134.0	24.8	10.9	1864	Milan, Ohio	Port Huron, Mich.
389		Sch.	Amaretta Mosher	300.91	285.87	134.9	30.5	10.6	1867	Ashtabula, Ohio	Chicago, Ill.
666		Slp.	Amazon	48.69	46.26	55.0	23.5	6.1	1854	Greenpoint, N. Y.	New York, N. Y.
107170		Cat. y.	Amazon	8.32	7.91	30.0	11.9	4.0	1893	Osterville, Mass	Boston, Mass.
1695		Slp.	Ambassador	04.05		62.0	22.6	7.0	1820	Coxsackie, N. Y.	Albany, N. Y.
106205		Sch.	Ambition	17.47	8.70	53.2	15.1	4.3	1883	St. Michaels, Md.	Onancock, Va.
106212		Slp.	Ambition	6.22	5.91	29.1	12.0	3.0	1883	Cambridge, Md.	Baltimore, Md.
95.76		Sch.	Amboy	893.97	849.27	209.3	34.2	14.4	1874	Cleveland, Ohio	Milwaukee, Wis.
162		Sch.	Ambrose	26.80	25.46	52.3	16.3	6.1	1862	Kennebunk, Me	Newport, R. I.
106587	K. J. T. S.	Sch.	Ambrose Snow	80.52	76.50	82.5	21.5	9.8	1888	Brooklyn, N. Y.	New York, N. Y.
1477		Sch. y.	Ambrotype	8.89	8.45	32.0	11.0	4.0	1865	Boston, Mass	Boston, Mass.
18		Sch.	Amelia	23.52	22.34	54.5	17.3	5.3	1850	Talbot County, Md.	Baltimore, Md.
585		Sch.	Amelia	23.46	22.29	50.8	17.3	4.3	1866	St. Tammany Parish, La.	Shieldsboro, Miss.
612		Sch.	Amelia	71.41	67.84	70.8	25.2	6.6	1855	Tompkins Cove, N. Y.	New York, N. Y.
728		Sch.	Amelia	38.24	36.33	65.0	21.3	4.4	1868	Roslyn, N. Y.	Crisfield, Md.
1466		Slp.	Amelia	43.04	40.89	64.0	21.0	5.4	1858	Quincy, Mass	Portland, Me.
1519		Slp.	Amelia	6.70	6.36	35.0	11.5	4.3	1867	New Orleans, La	Pensacola, Fla.
1916		Slp.	Amelia	11.54	10.97	35.8	14.0	3.7	1868	Manahawken, N. J.	Perth Amboy, N. J.
1959		Sch.	Amelia	18.15	17.24	46.0	15.2	4.4	1870	Talbot County, Md.	Newport News, Va.
1974	J. K. M. G.	Bkn.	Amelia	397.23	338.09	153.0	37.0	10.0	1870	Coos Bay, Oreg	Port Townsend, Wash.
91310		Slp.	Amelia	7.04	6.69	26.5	12.2	4.3	1877	Providence, R. I.	Newport, R. I.
105038		Sch.	Amelia	12.83	12.19	28.0	12.0	5.0	1851	Cushing, Me	Brooklin, Me.
105167		Sch.	Amelia	52.86	50.22	69.4	20.0	6.0	1872	East Rockaway, N. Y.	Boston, Mass.
105885		Sch.	Amelia	24.53	23.31	46.0	20.0	4.1	1877	Valejo, Cal	San Francisco, Cal.
105845		Slp.	Amelia	6.09	5.79	27.0	12.0	3.3	1876	Old Mill Landing, N. Y.	New York, N. Y.
106096		Slp.	Amelia	7.12	6.77	33.0	10.1	4.0	1882	Flatlands, N. Y.	Do.
107099		Ctr. y.	Amelia	8.22	7.81	31.3	10.3	6.0	1891	Groton, Conn	New London, Conn.
107150		Sch.	Amelia	11.70	11.70	46.4	13.4	3.1	1895	Havre de Grace, Md.	Baltimore, Md.
105655		Slp.	Amelia Ann	9.86	9.37	39.3	14.6	3.4	1876	Newtown, Md.	Do.
1723		Sch.	Amelia Furman	41.75	39.67	59.0	22.0	5.0	1861	Washington, N. J.	New York, N. Y.
100497		Sch.	Amelia Hansen	5.83	5.54	33.4	12.4	3.8	1887	Pentwater, Mich.	Grand Haven, Mich.
105313	J. N. P. B.	Sch.	Amelia Hearn	113.56	107.88	94.2	23.9	9.0	1873	Laurel, Del	Baltimore, Md.
1649		Sch.	Amelia Jane	20.46	19.44	48.0	15.8	4.7	1861	Somerset County, Md.	Tappahannock, Va.
105579		Slp.	Amelia Powell	9.33	8.87	30.0	13.0	3.0	1871	Rockaway, N. Y.	New Bedford, Mass.
1764		Sch.	Amelia F. Cobb	85.61	81.33	73.4	22.6	6.2	1868	Essex, Mass	Boston, Mass.
733	H. B. S. T.	Sch.	Amelia G. Ireland	284.53	270.31	124.0	30.1	12.4	1866	Somerset County, Md.	New York, N. Y.
1848		Sch.	Amelia M. Price	58.47	55.55	71.3	23.6	6.8	1869	do	Baltimore, Md.
106235	K. C. B. N.	Sch.	Amelia P. Schmidt	279.93	250.17	128.9	32.2	8.9	1883	Dennisville, N. J.	Bridgeton, N. J.
355		Sch.	America	270.74	257.21	138.5	26.0	9.9	1849	Clayton, N. Y.	Chicago, Ill.
696		Slp.	America	45.90	43.60	50.0	22.7	6.3	1863	Greenpoint, N. Y.	New York, N. Y.
766		Slp.	America	6.90	6.55	32.5	11.4	3.1			Norfolk, Va.
1814		Slp.	America	105.31	100.04	64.8	25.1	7.5	1869	Salisbury, Mass	Gloucester, Mass.
105270		Sch. y.	America	89.59	85.12	96.0	22.7	9.0	1849	New York, N. Y.	Boston, Mass.
105439	J. Q. K. L.	Slp.	America	2,054.23	1,908.93	232.8	43.1	19.3	1874	Quincy, Mass.	San Francisco, Cal.
105943		Sch.	America	78.42	74.50	79.8	21.1	8.9	1880	Bath, Me	New York, N. Y.
106571		Sch.	America	78.67	74.74	81.0	24.0	9.7	1888	Benicia, Cal.	San Francisco, Cal.
106614		Sch.	America	11.35	10.79	38.5	13.5	3.9	1888	Terrebonne Parish, La	Brashear, La.
107131		Sch. y.	America	6.24	5.93	30.5	7.8	4.2	1894	Chicago, Ill.	Chicago, Ill.
106656		Sch.	America C.	20.84	19.80	52.8	16.9	3.8	1889	Bonfouca, La	New Orleans, La.
106822	K. J. M. L.	Sch.	American	124.81	118.57	93.0	24.0	10.5	1891	Essex, Mass	Gloucester, Mass.
721		Slp.	American Banner	21.40	20.33	57.0	16.0	4.0	1857	Bridgeton, N. J.	New York, N. Y.
1603		Sch.	American Coaster	24.02	16.85	54.5	17.0	5.1	1848	Somerset County, Md.	Baltimore, Md.
16		Slp.	American Eagle	8.13	7.72	32.5	11.5	3.5	1860	Baltimore, Md.	Tappahannock, Va.
105338		Sch.	American Eagle	18.13	17.22	43.0	14.4	4.3	1869	Solomons Island, Md	Newport News, Va.
105444		Sch.	American Eagle	24.17	22.96	67.2	17.9	5.3	1874	Dighton, Mass.	Fall River, Mass.
105561		Sch.	American Eagle	15.61	14.83	43.8	15.2	4.0	1874	Accomac County, Va	Norfolk, Va.
106288		Sch.	American Eagle	6.76	6.43	37.0	10.4	3.4	1875	Hatteras, N. C.	Edenton, N. C.
107066		Slp.	American Eagle	9.41	8.94	41.4	13.6	3.1	1884	Jordan River, Miss.	Shieldsboro, Miss.
107196		Slp.	American Eagle	7.58	7.21	30.6	11.9	3.7	1893	Greenback, Va	Chincoteague, Va.
29298		Sch.	American Eagle	12.99	10.08	37.5	15.6	4.5	1895	Ransomville, N. C.	Newbern, N. C.
105399	J. R. Q. H.	Sch.	American Giant	365.41	347.14	151.0	30.7	9.0	1868	Bay City, Mich.	Port Huron, Mich.
1634		Sch.	American Girl	225.23	214.01	119.9	31.4	9.8	1875	Port Ludlow, Wash	San Francisco, Cal.
106495		Sch.	American Patriot	28.48	25.16	50.3	17.6	5.5	1850	Dorchester County, Md.	Tappahannock, Va.
105609	J. R. S. T.	Sch.	American Ranger	22.79	21.66	38.0	13.6	5.5	1887	Dewatto, Wash.	Port Townsend, Wash.
1997		Slp.	American Team	876.79	807.97	121.2	31.4	11.0	1876	Lyme, Conn	Barnstable, Mass.
106820		Sch.	Americus	7.98	7.59	35.0	13.0	4.0	1871	Greenport, N. Y.	Greenport, N. Y.
		Slp.	Americus	8.06	7.66	35.0	12.5	3.1	1879	New Point, Va.	Norfolk, Va.

¹ Formerly British schooner Lilloet.

² Formerly schooner Helena.

³ Formerly sloop M. Delory.

† Rebuilt, 1888.

MERCHANT SAILING VESSELS OF THE UNITED STATES—Continued.

Official No.	Signal letters.	Rig.	Name of vessel.	Gross tonnage.	Net tonnage.	Length.	Breadth.	Depth.	When built.	Where built.	Home port (where permanent document issues).
						Feet.	Feet.	Feet.			
106191		Sch.	Amethyst	74.25	70.56	72.5	26.0	5.7	1893	Benicia, Cal	San Francisco, Cal.
107068		Sch.	Amethyst	12.96	12.31	51.0	16.7	3.2	1893	Biloxi, Miss	Shieldsboro, Miss.
105641		Sch.	Am I	5.94	5.64	30.0	11.0	2.0	1876	Cedar Bayou, Tex	Galveston, Tex.
106160		Slp	Amie	9.44	8.97	35.0	13.0	4.0	1883	Greenport, N. Y.	Greenport, N. Y.
107096		Slp. y.	Amie	10.56	10.04	41.5	14.5	5.5	1894	Fall River, Mass.	Providence, R. I.
105074		Sch.	Amirald	75.30	71.53	71.0	21.5	8.2	1862	Cornwallis, Nova Scotia	Calais, Me.
106602		Sch.	Amity	5.67	5.39	31.6	10.7	2.9	1888	Nelsons Bay, N. C.	Newbern, N. C.
105678		Slp.	Amnee	5.33	5.07	28.0	12.0	2.5	1874	Bayshore, N. Y.	Perth Amboy, N. J.
107175		Sch. y.	AMORITA	69.02	62.12	69.0	20.0	16.6	1895	Wilmington, Del.	Wilmington, Del.
107182		Slp. y.	AMORITA	10.98	10.43	32.3	10.8	5.1	1893	Saunderstown, R. I.	Providence, R. I.
1401		Sch.	Amos Briggs	93.40	88.73	86.0	26.5	6.1	1868	Cornwall, N. Y.	New York, N. Y.
473		Sch.	Amos Cutter	60.35	57.34	70.5	20.5	7.2	1865	Chelsea, Mass	Gloucester, Mass.
1002	H. C. J. Q.	Slp.	Amos Falkenberg	181.49	172.42	105.0	28.4	8.6	1853	Fork River, N. J.	New York, N. Y.
106374		Sch.	Amos C. Barstow	5.52	5.24	27.1	11.4	3.5	1880	East Providence, R. I.	Providence, R. I.
615		Sch.	Amos T. Allison	46.13	43.83	60.0	23.8	5.2	1853	Nyack, N. Y.	Perth Amboy, N. J.
106694		Slp.	Amphitrite	10.04	9.54	35.4	11.3	6.0	1889	Brooksville, Me.	Southwest Harbor, Me.
105354		Slp.	Amy	5.62	5.34	30.0	11.0	3.0	1873	Port Jefferson, N. Y.	New York, N. Y.
106199	K. B. Q. S.	Bk.	Amy	700.15	665.15	159.1	35.5	16.7	1883	Bath, Me	Baltimore, Md.
106482		Sch.	Amy	8.87	8.43	38.9	10.3	3.2	1886	New Haven, Conn	Key West, Fla.
106987		Slp.	Amy	6.56	6.23	34.4	12.0	2.6	1892	Crisfield, Md	Crisfield, Md.
107220		Cat.	Amy	5.53	5.26	24.2	11.6	3.6	1896	Osterville, Mass	Barnstable, Mass.
540		Sch.	Amy Knight	68.27	64.86	65.9	19.2	8.2	1851	Marblehead, Mass	Bucksport, Me.
105674	J. S. F. W.	Bk.	Amy Turner	991.32	960.61	174.0	35.4	21.6	1877	Boston, Mass	Boston, Mass.
105006		Sch.	Amy Wixon	47.43	45.06	67.5	21.6	6.6	1870	Boothbay, Me	Portland, Me.
106494		Slp. y.	Anaconda	32.25	30.64	51.8	18.0	7.3	1887	Brooklyn, N. Y.	New York, N. Y.
106829		Sch.	Anaconda	42.19	40.09	54.0	16.8	9.1	1891	Seattle, Wash	Seattle, Wash.
107079		Sch.	Anaconda	14.81	14.07	41.2	14.0	3.5	1894	Kinnekeet, N. C.	Newbern, N. C.
1015		Sch.	Anadir	73.01	69.36	72.5	24.0	6.1	1867	Jamesport, N. Y.	Greenport, N. Y.
1880		Sch.	Anastasia	87.32	85.48	88.5	22.2	4.3	1873	San Francisco, Cal	San Francisco, Cal.
106654		Slp.	Anarens	8.18	7.78	29.5	12.9	3.6	1889	Brielle, N. J.	Philadelphia, Pa.
106460	K. D. Q. H.	Sch.	Andrew Adams	812.02	712.37	176.0	36.3	18.5	1887	Wiscasset, Me.	Boothbay, Me.
105058		Sch.	Andrew Boden	38.41	36.49	57.5	20.2	4.6	1871	San Jacinto, Tex	Galveston, Tex.
6040		Sch.	Andrew Burnham	90.92	86.37	84.2	23.3	8.7	1865	Essex, Mass	Boston, Mass.
1379	J. B. P. D.	Bk.	Andrew Hicks	303.12	287.96	111.3	27.1	15.7	1867	Fairhaven, Mass	San Francisco, Cal.
774		Slp.	Andrew Jackson	10.32	9.81	40.0	14.0	3.0	1866	Greenport, N. Y.	New York, N. Y.
1182		Sch.	Andrew Jackson	36.62	34.79	56.0	20.8	4.7	1860	San Francisco, Cal	San Francisco, Cal.
105413		Sch.	Andrew Jackson	198.09	188.19	120.9	25.3	8.1	1874	Grand Haven, Mich	Port Huron, Mich.
73		Sch.	Andrew Johnson	13.69	13.01	43.6	19.3	4.3			Annapolis, Md.
1598		Slp.	Andrew Johnson	19.80	18.81	40.0	12.0	3.2	1865	Brookhaven, N. Y.	Do.
105331		Sch.	Andrew Lawrence	28.10	26.70	50.3	20.0	4.2	1874	Glenwood, N. Y.	New York, N. Y.
961		Slp.	Andrew Luffberry	9.67	9.19	35.7	13.4	3.3	1864	Philadelphia, Pa.	Tuckerton, N. J.
105289	J. N. K. L.	Sch.	Andrew Nebinger	263.70	261.68	127.0	32.8	9.7	1873	Milford, Del.	Bangor, Me.
701	H. B. S. F.	Sch.	Andrew Peters	117.41	98.35	91.1	23.2	8.1	1854	Columbia, Me	Calais, Me.
106690		Sch.	Andrew Price	8.44	8.02	34.0	12.5	3.2	1889	Lake Charles, La	Galveston, Tex.
105490		Sch.	Andrew A. Lewis	7.99	5.17	44.1	14.8	0	1872	Somerset County, Md	Crisfield, Md.
1647		Sch.	Andrew J. Bradshaw	25.50	24.22	52.4	16.8	4.9	1866	do	Baltimore, Md.
105060		Slp.	Andrew J. Bradshaw	18.62	12.94	45.7	16.8	3.0	1871	Accomac County, Va	Seaford, Del.
106504		Sch.	Andrew J. Evans	6.04	5.74	36.4	10.3	3.0	1887	Smith Island, Md	Crisfield, Md.
105063		Sch.	Andrew K. Shriver	35.96	34.16	64.9	21.5	6.2	1871	Somerset County, Md	Tappahannock, Va.
106589		Sch.	Andro Puz	5.91	5.62	28.2	12.0	2.4	1888	Biloxi, Miss	Mobile, Ala.
105928		Slp.	Androcoogin	22.66	21.53	55.7	17.0	3.0	1880	Topsham, Me	Bath, Me.
106575		Sch.	Ane	10.25	9.75	31.2	12.0	2.5	1888	Seattle, Wash	Port Townsend, Wash.
107013	K. L. Q. S.	Cat. y.	Anemone	8.80	8.36	25.5	12.5	4.2	1893	Osterville, Mass	New York, N. Y.
107169		Sch.	Aneta V	11.64	8.31	36.0	14.0	3.5	1895	Napa City, Cal	San Francisco, Cal.
106279		Sch.	Angelina	10.70	10.17	39.5	10.5	3.6	1882	Egg Harbor, Wis	Marquette, Mich.
106519		Sch.	Angelina	41.72	28.95	67.5	20.5	4.8	1887	Bonfouca, La	Shieldsboro, Miss.
105802		Sch.	Angerone O'Conner	5.81	5.52	28.5	10.3	3.0	1880	Apalachicola, Fla	Tampa, Fla.
665		Sch.	Angie	7.77	7.38	30.0	12.4	4.3	1865	Bristol, R. I.	Bristol, R. I.
106134	J. W. T. D.	Sch.	Angie L. Green	434.14	412.43	139.3	34.0	12.0	1882	Camden, N. J.	Philadelphia, Pa.
106214		Sch.	Angie and Ciena	10.37	9.85	45.6	14.6	3.4	1883	St. Michaels, Md	Crisfield, Md.
105111		Sch.	Angie and Emma	35.54	33.77	56.5	18.9	6.8	1872	Noank, Conn	New York, N. Y.
639		Sch.	Angler	93.53	88.36	80.7	23.9	7.4	1852	Smithtown, N. Y.	Do.
105011		Sch.	Angola	98.67	93.74	81.8	23.9	7.3	1871	Sullivan, Me	Mount Desert Ferry, Me.
105030		Sch.	Angus Smith	580.71	551.38	182.4	32.0	12.1	1871	Milwaukee, Wis	Port Huron, Mich.
1862		Sch.	Angy McNamara	46.77	35.73	64.6	21.2	6.8	1869	Dorchester County, Md	Baltimore, Md.
680		Slp.	Anita	77.46	73.59	64.0	26.4	7.1	1865	Brooklyn, N. Y.	New York, N. Y.
107138	J. S. G. W.	Sch.	Anita	88.11	83.71	82.0	24.3	6.2	1894	Benicia, Cal	San Francisco, Cal.
105688	H. B. K. D.	Bkn.	Anita Berwind	663.83	595.99	159.5	36.0	17.5	1877	Camden, N. J.	Philadelphia, Pa.
257		Sch.	Ann	108.23	102.82	80.0	23.6	7.2	1835	Pittston, Me	Boston, Mass.
106466		Slp.	Ann	11.18	10.62	35.8	14.4	4.3	1874	Fall River, Mass	Newport, R. I.
107107		Cat. y.	Ann	7.79	7.41	26.5	12.2	3.8	1893	Osterville, Mass	New York, N. Y.
738		Sch.	Ann Amelia	67.54	64.17	67.0	22.9	6.4	1859	Brookhaven, N. Y.	Port Jefferson, N. Y.
819		Slp.	Ann Amelia	15.65	14.87	38.6	15.0	4.0	1867	Staten Island, N. Y.	Perth Amboy, N. J.
900		Sch.	Ann Augusta	40.56	38.54	54.3	20.0	5.0	1853	Westfield, N. Y.	Do.
1762		Slp.	Ann Augusta	23.35	22.19	49.0	18.0	4.3	1868	Rockaway, N. Y.	New York, N. Y.
708		Sch.	Ann Cooley	27.70	26.31	62.1	19.8	5.0	1853	Elizabethport, N. J.	Caunden, N. J.

¹ Formerly British schooner George Parker.
² Formerly schooner Dictator.

³ Formerly { a Schooner Crystal Palace.
b British schooner St. George.

MERCHANT SAILING VESSELS OF THE UNITED STATES—Continued.

Official No.	Signal letters.	Rig.	Name of vessel.	Gross tonnage.	Net tonnage.	Length.		Depth.	When built.	Where built.	Home port (where permanent document issued).
						Feet.	Feet.				
1128		Slp.	Ann Eliza	18.44	17.52	41.8	16.8	8.9	1844	Mount Holly, N. J.	Perth Amboy, N. J.
105234		Sch.	Ann Eliza	24.08	22.88	55.7	16.3	5.3	1873	Boggy Bayou, Fla.	Shieldsboro, Miss.
1253		Sch.	Ann Elizabeth	17.03	16.18	42.5	13.8	5.6	1831	Waterford, Conn.	New London, Conn.
1984		Slp.	Ann Elizabeth	9.65	9.17	37.0	13.0	3.0	1870	Norfolk, Va.	Norfolk, Va.
105081		Slp.	Ann Elizabeth	10.46	9.94	38.2	14.6	3.4	1871	do	Do.
418		Slp.	Ann Gertrude	14.08	13.38	40.6	15.2	4.3	1851	Patchogue, N. Y.	Bridgeport, Conn.
1657		Sch.	Ann Hambleton	52.44	49.82	71.0	23.0	5.0	1851	Kent County, Md.	Crisfield, Md.
387		Sch.	Ann Maria	256.19	243.39	131.2	26.3	11.3	1864	Conneaut, Ohio	Chicago, Ill.
1079		Sch.	Ann Maria	22.94	21.79	45.0	12.8	6.1	1847	Georgetown, Me.	Waldoboro, Me.
106219		Sch.	Ann Matilda	10.50	9.97	46.5	12.9	3.7	1883	St. Michaels, Md.	Baltimore, Md.
1562		Sch.	Ann McGuinn	32.54	16.37	73.5	23.7	3.4	1868	Tangipahoa, La.	New Orleans, La.
1832		Sch.	Ann Parker	54.02	51.32	60.0	20.0	6.0	1850	Wells, Me.	Gloucester, Mass.
106774		Sch.	Ann Rebecca	20.67	19.64	51.0	15.8	4.7	1878	Clear Lake, Tex.	Galveston, Tex.
354		Slp.	Ann Virginia	29.34	27.87	46.0	18.6	4.8	1862	Baltimore, Md.	Tappahannock Va.
1727		Sch.	Ann Virginia	12.19	6.19	37.5	13.0	3.9	1868	Crisfield, Md.	Bridgeton, N. J.
105157		Slp.	Ann Virginia	18.19	17.28	46.0	17.4	4.0	1872	do	Baltimore, Md.
107062		Sch.	Ann C. Stuart	50.21	47.70	59.4	22.2	5.7	1893	Ellsworth, Me.	Ellsworth, Me.
5		Slp.	Ann E. Howard	6.08	5.78	29.0	9.0	2.0			Norfolk, Va.
107232		Sch.	Ann E. Maasch	30.13	20.93	63.2	19.0	5.2	1896	Solomon Island, Md.	Annapolis, Md.
105065		Slp.	Ann G. Goodsell	10.48	9.96	39.3	15.4	3.1	1871	Somerset County, Md.	Baltimore, Md.
106031	J. V. Q. D.	Sch.	Ann J. Trainer	426.88	405.54	141.8	35.2	11.7	1881	Camden, N. J.	Philadelphia, Pa.
817		Slp.	Ann L. Barnes	15.20	14.44	40.4	15.3	4.4	1860	Patchogue, N. Y.	New York, N. Y.
342		Sch.	Ann S. Deas	34.60	32.87	53.7	19.0	6.2	1854	Charleston, S. C.	Charleston, S. C.
823		Slp.	Ann Eliza Chard	7.71	7.33	32.0	11.2	4.2	1866	City Island, N. Y.	New York, N. Y.
1812	J. G. V. K.	Sch.	Ann Louisa Lockwood	338.31	286.50	125.2	29.1	15.7	1869	Norwalk, Conn.	Do.
1553		Slp.	Anna	11.50	10.92	38.5	13.9	4.2	1868	Rye, N. Y.	Boston, Mass.
105003		Sch.	Anna	11.29	7.69	40.5	14.2	3.9	1871	Pocomoke City, Md.	Crisfield, Md.
105019		Slp.	Anna	11.23	10.67	35.3	13.6	4.8	1871	Groton, Conn.	Stonington, Conn.
105380		Slp.	Anna	5.31	5.05	34.6	11.4	2.6	1874	Branchport, N. J.	Perth Amboy, N. J.
105394	J. P. S. H.	Sch.	Anna	488.59	464.59	141.0	33.0	12.0	1874	Stonybrook, N. Y.	Port Jefferson, N. Y.
105532		Slp.	Anna	6.05	5.75	32.4	11.3	3.0	1875	Islip, N. Y.	Crisfield, Md.
105592		Slp.	Anna	8.95	8.50	34.5	16.4	3.8	1875	Tobacco Stick, Md.	Baltimore, Md.
105634		Sch. y.	Anna	22.91	21.77	53.2	15.0	6.6	1876	Salem, Mass.	New York, N. Y.
105646		Slp. y.	Anna	10.71	10.17	32.0	14.3	4.4	1876	Glenwood, N. Y.	Baltimore, Md.
105771		Sch.	Anna	28.04	26.64	70.0	17.0	5.0	1878	St. Michaels, Md.	Newport News, Va.
105866		Sch.	Anna	14.30	13.60	43.5	16.3	3.5	1879	Sharptown, Md.	Norfolk, Va.
105957		Sch.	Anna	32.62	30.99	51.0	18.5	5.0	1880	Charleston, S. C.	Charleston, S. C.
105987	J. V. G. H.	Sch.	Anna	239.46	227.55	117.0	29.5	10.6	1881	San Francisco, Cal.	San Francisco, Cal.
106042		Slp.	Anna	7.16	6.81	31.4	11.6	2.7	1881	Berwick, La.	Brashear, La.
106231		Sch.	Anna	6.77	6.43	30.0	10.0	3.3	1883	Fairport, Va.	Georgetown, D. C.
106562		Slp.	Anna	6.22	6.22	28.0	13.8	3.3	1888	St. Andrews, Fla.	Apalachicola, Fla.
106660		Sch.	Anna	8.87	8.43	44.0	11.6	3.1	1889	Shallotte, N. C.	Wilmington, N. C.
106682		Slp.	Anna	12.84	12.20	38.2	14.0	5.3	1868	New York, N. Y.	Plymouth, Mass.
106824		Slp.	Anna	5.51	5.24	31.3	9.5	3.1	1888	Port Blakeley, Wash.	Mary Island, Alaska.
106084		Slp.	Anna C.	10.69	10.16	38.5	14.0	3.5	1882	Millford, Conn.	Greenport, N. Y.
105811		Slp.	Anna J.	5.76	5.48	31.0	11.4	3.2	1878	Absecon, N. J.	Somers Point, N. J.
744		Slp.	Anna M.	42.80	40.66	53.7	21.2	4.9	1856	Millville, N. J.	New York, N. Y.
1481		Sch.	Anna M.	11.49	10.92	39.2	13.7	4.3	1887	Brooklyn, N. Y.	Jacksonville, Fla.
105083		Slp.	Anna M.	10.44	5.74	35.0	13.0	4.0	1872	Port Norris, N. J.	Bridgeton, N. J.
105614		Slp.	Anna T.	13.68	13.00	43.0	16.0	4.9	1875	Bayport, N. Y.	Perth Amboy, N. J.
105911		Slp.	Anna W.	6.68	6.35	38.0	11.0	2.4	1890	New Haven, Conn.	New Haven, Conn.
105518		Sch.	Anna Aden	35.10	33.36	54.0	21.3	4.3	1875	Vallejo, Cal.	San Francisco, Cal.
1981		Slp.	Anna Bell	6.18	5.87	31.4	11.9	3.2	1850	York County, Va.	Norfolk, Va.
105386		Sch.	Anna Bell	20.56	19.53	50.6	17.0	5.2	1874	Somerset County, Md.	Baltimore, Md.
106146		Sch.	Anna Bell	5.78	5.49	28.9	10.5	2.7	1883	Hunting Quarters, N. C.	Beaufort, N. C.
106531		Sch.	Anna Bell	30.08	28.58	52.0	20.0	4.6	1888	Pauisboro, N. J.	Camden, N. J.
106624		Slp.	Anna Bell	7.17	6.17	30.7	13.7	3.3	1888	Oyster Bay, N. Y.	Coldspring, N. Y.
739		Sch.	Anna Brown	48.61	46.18	63.6	21.7	5.0	1866	Westfield, N. Y.	New York, N. Y.
106168		Sch.	Anna Camp	83.11	78.96	82.0	23.8	7.0	1883	Goshen, N. J.	Philadelphia, Pa.
135065		Slp.	Anna Catharina	8.43	8.01	30.0	13.6	3.3	1881	San Francisco, Cal.	San Francisco, Cal.
1654		Slp.	Anna Clarke	8.66	8.23	37.9	14.1	3.1	1868	Newtown, Md.	Norfolk, Va.
1839		Slp.	Anna Cora	10.29	9.78	39.5	14.8	4.0	1869	Somerset County, Md.	Baltimore, Md.
106451		Sch.	Anna Elizabeth	9.31	8.85	47.0	12.1	3.0	1849	North River, N. C.	Beaufort, N. C.
105526		Sch.	Anna Ellen	49.66	47.18	70.0	22.7	5.7	1875	Wicomico, Md.	Crisfield, Md.
106744		Sch.	Anna Evans	6.05	5.75	36.0	10.3	3.1	1889	Somerset County, Md.	Do.
1728		Sch.	Anna Frances	37.86	35.97	63.5	21.4	6.0	1868	do	Baltimore, Md.
105654		Sch.	Anna Frances	6.27	5.96	50.3	12.8	2.7	1876	do	Crisfield, Md.
1963		Slp.	Anna Jane	10.13	9.60	33.3	13.2	3.3	1870	Setauket, N. Y.	New York, N. Y.
105305		Sch.	Anna Jones	19.09	18.14	46.0	16.0	4.9	1873	St. Michaels, Md.	Baltimore, Md.
105105		Sch.	Anna Laura	19.17	18.21	45.6	15.9	5.0	1872	Crisfield, Md.	Onancock, Va.
106780		Slp.	Anna Lea	6.70	6.70	40.3	11.1	3.2	1892	Harlowe, N. C.	Beaufort, N. C.
107128		Slp.	Anna Lena	5.87	5.58	36.8	11.7	2.9	1894	Crisfield, Md.	Norfolk, Va.
1658		Sch.	Anna Lloyd	60.58	57.56	80.0	22.0	5.0	1863	Somerset County, Md.	Crisfield, Md.
105499		Sch.	Anna Maria	56.06	53.28	75.0	21.6	5.7	1875	Baltimore, Md.	Baltimore, Md.
105602		Slp.	Anna Maria	16.89	15.86	48.0	15.4	3.7	1876	Bayport, N. Y.	Patchogue, N. Y.
105453		Sch.	Anna Marta	18.64	45.64	78.0	20.2	5.3	1874	Millville, N. J.	Baltimore, Md.
106777	K. H. N. T.	Sch.	Anna Pondleton	548.61	521.18	157.0	34.7	12.8	1880	Millbridge, Me.	Belfast, Me.
105027		Slp.	Anna Pitcher	8.72	8.29	33.3	13.0	4.3	1871	North Kingston, R. I.	Newport, R. I.
107045		Cat.	Anna St. Clair	6.47	6.17	28.8	12.7	3.6	1893	Patchogue, N. Y.	Patchogue, N. Y.

MERCHANT SAILING VESSELS OF THE UNITED STATES—Continued.

Official No.	Signal letters.	Rig.	Name of vessel.	Gross tonnage.	Net tonnage.	Length.	Breadth.	Depth.	When built.	Where built.	Home port (where permanent document issued).
						Feet.	Feet.	Feet.			
105558		Slp.	Anna Seaman	7.23	6.87	29.5	11.6	3.2	1874	Eastport, N. Y.	New York, N. Y.
999	H. C. J. N.	Sch.	Anna Shepard	184.75	175.47	94.4	28.0	7.6	1858	Port Jefferson, N. Y.	Rockport, Me.
106291		Sch.	Anna Sherman	40.07	38.07	60.9	21.5	5.6	1884	Cambridge, Md.	Crisfield, Md.
105431		Slp.	Anna Wando	8.88	8.44	35.8	12.5	3.9	1874	Charleston, S. C.	Charleston, S. C.
105542		Sch.	Anna Worrel	29.29	20.13	56.0	19.0	4.7	1875	Camden, N. J.	Camden, N. J.
107070		Sch.	Anna Young	10.12	9.61	43.0	13.6	3.6	1893	New Berlin, Fla.	Jacksonville, Fla.
105062		Sch.	Anna A. Crosswell	40.09	38.09	61.8	20.5	6.1	1871	Somerset County, Md.	Tappahannock, Va.
1580		Sch.	Anna A. Willets	12.18	9.20	40.4	15.5	3.5			Crisfield, Md.
147		Sch.	Anna B. Jacobs	94.10	89.40	84.2	27.5	6.2	1858	Easthaven, Conn.	New Haven, Conn.
106102		Sch.	Anna D. Mulmitt	16.62	15.79	40.4	12.0	4.5	1882	Oakhill, Fla.	St. Augustine, Fla.
1596		Sch.	Anna D. Price	55.87	53.08	65.5	22.2	6.3	1867	Patchogue, N. Y.	Belfast, Me.
105093		Sch.	Anna E. Chase	10.38	9.88	38.0	11.2	3.2	1872	Shelltown, Md.	Crisfield, Md.
105080		Slp.	Anna E. Gordon	6.82	6.48	29.4	12.0	3.0	1878	Patchogue, N. Y.	Greenport, N. Y.
105404	J. P. V. H.	Sch.	Anna E. Ketchum	390.12	370.62	126.0	32.0	14.0	1874	Chester, Pa.	Philadelphia, Pa.
105225	J. L. W. N.	Sch.	Anna E. Kranz	682.26	648.15	158.7	34.1	17.2	1873	Bath, Me.	Boston, Mass.
710		Slp.	Anna E. Leet	41.78	39.70	53.0	21.7	5.5	1862	Guilford, Conn.	New York, N. Y.
107090		Sch.	Anna F. Mehrhof	52.76	50.12	73.0	23.5	5.4	1894	Grassy Point, N. Y.	Newark, N. J.
105534		Sch.	Anna H. Mason	33.96	32.27	55.0	18.0	7.0	1875	Kennebunk, Me.	Gloucester, Mass.
106404		Sch.	Anna I. Gale	38.93	36.98	61.5	21.5	4.7	1886	Somerset County, Md.	Baltimore, Md.
105852	J. T. L. G.	Sch.	Anna L. Mulford	545.50	518.23	142.9	34.8	15.9	1879	Millville, N. J.	Philadelphia, Pa.
106958		Sch.	Anna L. Ponder	97.39	92.52	80.0	25.0	5.6	1892	Milton, Del.	Wilmington, Del.
106203		Sch.	Anna L. Sanborn	34.98	33.23	58.0	17.2	5.8	1883	Salem, Mass.	Salem, Mass.
106878		Slp.	Anna M. Dawson	6.66	6.33	31.5	11.8	3.3	1891	Rhode River, Md.	Annapolis, Md.
106157		Sch.	Anna M. Estell	134.56	127.83	98.0	24.0	7.5	1883	Stafford County, Va.	Baltimore, Md.
105644		Sch.	Anna M. Harris	27.68	16.36	53.8	18.8	4.7	1868	Dorchester, N. J.	Bridgeton, N. J.
105072		Slp.	Anna M. Moore	5.28	5.02	30.0	10.8	3.3	1871	Havre de Grace, Md.	Baltimore, Md.
106994		Sch.	Anna M. Newcomb	24.00	15.85	51.6	16.7	4.9	1893	Leesburg, N. J.	Bridgeton, N. J.
1267		Sch.	Anna M. Peterson	13.92	13.23	40.0	15.7	3.8			Norfolk, Va.
106014		Sch.	Anna M. Robbins	25.72	15.32	52.5	17.8	5.3	1881	Dorchester, N. J.	Bridgeton, N. J.
106767	K. H. L. M.	Sch.	Anna M. Stammer	419.51	315.74	142.3	34.1	10.8	1890	Bath, Me.	Shieldsboro, Miss.
1811		Sch.	Anna O. Hanson	185.82	176.53	113.0	26.0	9.7	1869	Deper, Wis.	Milwaukee, Wis.
1386		Sch.	Anna P. Grover	246.64	234.60	137.0	26.0	9.0	1868	Vermilion, Ohio	Grand Haven, Mich.
105953	J. V. C. F.	Sch.	Anna R. Bishop	448.49	426.07	146.0	34.2	12.0	1880	Wilmington, Del.	Philadelphia, Pa.
106111		Sch.	Anna R. Ludlam	15.35	14.58	42.0	15.0	3.6	1882	Dennisville, N. J.	Bridgeton, N. J.
106572	K. F. H. N.	Sch.	Anna V. Lamson	337.81	320.92	137.5	32.0	9.6	1888	Milford, Del.	Philadelphia, Pa.
105275	J. N. C. G.	Sch.	Anna W. Barker	246.39	234.07	105.5	27.4	8.4	1873	Castine, Me.	Castine, Me.
106392		Sch.	Anna W. Neal	16.55	15.72	44.6	15.9	4.3	1885	Dorchester, N. J.	Camden, N. J.
169		Sch.	Anna W. Ross	8.26	7.85	32.0	11.4	5.2	1868	Boston, Mass.	Scituate, Mass.
106403	K. D. H. C.	Sch.	Anna E. J. Morse	733.04	696.39	162.8	35.1	17.9	1886	Bath, Me.	Bath, Me.
105865		Slp.	Annabell	6.43	6.11	30.0	12.0	3.0	1870	Greenport, N. Y.	Greenport, N. Y.
106475		Sch.	Annabell Wilson	490.63	467.27	174.0	32.2	12.0	1887	Mount Clemens, Mich.	Marquette, Mich.
107049		Sch.	Annah D. Stinson	6.13	5.82	30.0	10.8	4.0	1893	Surry, Me.	Ellsworth, Me.
1893		Sch.	Anne	5.37	5.10	59.8	10.9	2.4	1871	Somerset County, Md.	Crisfield, Md.
106194		Sch.	Anne Bernard	23.22	22.06	55.4	17.1	5.4	1883	Pocomoke City, Md.	Do.
105657		Sch.	Anne Comber	39.20	26.55	61.5	21.3	5.9	1876	Baltimore, Md.	Baltimore, Md.
106208	K. B. R. Q.	Sch.	Anne Lord	287.18	246.42	125.0	32.7	9.9	1883	Brewer, Me.	Bangor, Me.
106314		Sch.	Anne May	7.21	6.85	46.0	12.0	3.0	1884	Somerset County, Md.	Tappahannock, Va.
105859		Sch.	Anne E. Wiley	25.14	23.88	52.4	18.8	4.8	1879	Dorchester County, Md.	Crisfield, Md.
106010		Sch.	Anne F. Morse	32.00	30.40	61.3	17.0	5.0	1881	Muskegon, Mich.	Grand Haven, Mich.
105970		Sch.	Anne and Mary	72.29	68.68	75.0	22.0	7.8	1881	Essex, Mass.	Gloucester, Mass.
107213		Sch.	Annette	9.41	7.16	46.2	13.4	2.4	1895	Washington, D. C.	Washington, D. C.
106582		Sch.	Annghean	11.70	11.12	39.6	14.3	4.0	1888	Kinnekeet, N. C.	Edenton, N. C.
771		Slp.	Annie	7.50	7.13	36.0	12.4	3.0	1866	Westchester, N. Y.	New York, N. Y.
886		Slp.	Annie	6.78	6.45	28.8	12.7	3.1	1865	Norfolk, Va.	Norfolk, Va.
1206		Slp.	Annie	12.20	11.60	34.0	12.5	4.5	1871	San Francisco, Cal.	San Francisco, Cal.
1665		Sch.	Annie	57.70	35.82	60.3	18.3	6.4	1866	Mathews County, Va.	Onancock, Va.
1790		Slp.	Annie	54.56	51.84	64.0	26.0	6.1	1869	Astoria, N. Y.	New York, N. Y.
1876		Sch.	Annie	25.70	24.42	54.4	19.0	4.9	1870	Mathews County, Va.	Do.
1946		Sch.	Annie	17.04	16.19	41.0	16.0	4.8	1870	Key West, Fla.	Key West, Fla.
1892		Sch.	Annie	5.45	5.20	23.6	10.0	3.0	1871	Cedar Keys, Fla.	Tampa, Fla.
1893		Sch.	Annie	5.37	5.10	39.8	10.9	2.4	1871	Somerset County, Md.	Crisfield, Md.
105395		Slp.	Annie	9.59	9.12	42.0	11.5	3.4	1870	Newark, Md.	Newport News, Va.
105417		Sch.	Annie	13.50	12.82	37.0	14.1	5.0	1872	Eastport, Me.	Lubec, Me.
105442		Slp.	Annie	18.68	17.75	53.0	15.0	4.8	1874	Islip, N. Y.	Mobile, Ala.
105642		Slp.	Annie	14.82	14.08	41.6	14.0	3.0	1876	Perkins, Me.	Boston, Mass.
105650		Slp.	Annie	5.96	5.67	28.5	11.6	3.0	1876	Tuckertown, N. Y.	Patchogue, N. Y.
105668		Sch.	Annie	17.50	11.18	43.0	14.0	3.0	1876	Galveston, Tex.	Galveston, Tex.
105684		Sch.	Annie	41.73	39.65	57.0	22.2	4.5	1877	San Francisco, Cal.	San Francisco, Cal.
105689	Sch. y.	Sch.	Annie	6.43	6.22	26.3	10.6	4.1	1877	Marblehead, Mass.	Marblehead, Mass.
106023		Sch.	Annie	11.68	11.10	56.0	15.6	4.0	1881	Towncreek, Md.	Annapolis, Md.
106114		Slp.	Annie	6.61	6.28	29.4	10.0	5.0	1877	Boston, Mass.	Boston, Mass.
106159		Sch.	Annie	14.50	13.78	51.3	15.2	3.2	1883	Silverton, N. J.	Perth Amboy, N. J.
106201		Sch.	Annie	17.59	16.71	53.9	16.6	4.8	1883	Pocomoke City, Md.	Onancock, Va.
106215		Sch.	Annie	18.71	17.77	51.3	16.6	4.0	1883	Havre de Grace, Md.	Newport News, Va.
106560		Slp.	Annie	5.67	5.39	30.0	12.4	3.0	1886	Babylon, N. Y.	Patchogue, N. Y.
106621		Slp.	Annie	6.26	5.95	33.4	11.9	2.8	1880	Patchogue, N. Y.	New Haven, Conn.
106671		Sch.	Annie	8.46	8.03	30.0	13.7	3.4	1888	Hog Island, Tex.	Corpus Christi, Tex.
106675		Slp.	Annie	15.00	14.25	41.0	15.6	4.4	1889	Fairhaven, Md.	Annapolis, Md.
106698		Slp.	Annie	5.78	5.49	32.6	10.8	2.8	1888	Smiths Landing, N. J.	Somers Point, N. J.

MERCHANT SAILING VESSELS OF THE UNITED STATES—Continued.

Official No.	Signal letters.	Rig.	Name of vessel.	Gross tonnage.	Net tonnage.	Length.	Breadth.	Depth.	When built.	Where built.	Home port (where permanent document issues).
						Feet.	Feet.	Feet.			
106712		Sch.	Annie	8.02	7.62	31.0	12.0	3.4	1890	Milton, Fla.	Tampa, Fla.
106793		Sch.	Annie	8.58	8.16	30.8	10.0	4.9	1890	Tacoma, Wash.	Port Townsend, Wash.
106796		Sch.	Annie	14.92	14.92	42.3	13.0	4.9	1890	Seattle, Wash.	Do.
106853	K. J. Q. S.	Sip. y.	Annie	18.29	17.38	42.5	16.5	4.8	1887	Islip, N. Y.	Tuckerton, N. J.
106855		Sch.	Annie	6.55	6.23	32.3	9.7	2.5	1891	Key West, Fla.	Key West, Fla.
106875		Cat.	Annie	5.72	5.43	26.3	12.2	3.8	1883	Saunderstown, R. I.	Newport, R. I.
106882		Sip.	Annie	11.22	10.66	40.5	14.0	3.5	1891	Saraha Creek, Va.	Newport News, Va.
106935		Sip.	Annie	6.74	6.41	35.5	11.8	2.6	1884	East Moriches, N. Y.	Patchogue, N. Y.
106942		Sch.	Annie	15.52	14.57	45.0	14.1	4.0	1892	Cedar Keys, Fla.	Cedar Keys, Fla.
107069		Sch.	Annie	5.44	5.17	42.0	9.4	2.3	1891	Apalachicola, Fla.	Key West, Fla.
106171		Sch.	Annie B	8.41	8.16	38.0	11.3	3.7	1883	Straits, N. C.	Beaufort, N. C.
106290		Sch.	Annie B	23.81	13.46	57.5	20.2	8.7	1884	Biloxi, Miss.	New Orleans, La.
107113		Cat.	Annie B	10.89	10.35	31.6	14.2	4.4	1894	Amesbury, Mass.	Newburyport, Mass.
107146		Sch.	Annie B	7.13	6.77	35.0	12.0	5.0	1895	Naples, Fla.	Key West, Fla.
1032		Sip.	Annie D	28.74	22.56	47.5	16.4	7.2	1859	Noank, Conn.	New London, Conn.
106929		Sip.	Annie D	10.33	9.82	33.4	14.2	3.3	1885	Staten I-land, N. Y.	Greenport, N. Y.
106803		Sip.	Annie E	6.50	6.18	28.6	13.4	3.0	1882	Flatlands, N. Y.	New York, N. Y.
106868		Sch.	Annie E	72.55	68.93	71.0	25.6	5.9	1891	Alameda, Cal.	San Francisco, Cal.
107098		Sip.	Annie E	7.14	6.79	31.0	13.5	3.2	1894	Patchogue, N. Y.	Patchogue, N. Y.
106776		Sip.	Annie G	23.08	21.93	48.0	17.5	4.9	1890	Nyack, N. Y.	New York, N. Y.
105701		Sip. y.	Annie H	5.90	5.61	31.0	11.9	2.8	1877	Amityville, N. Y.	Perth Amboy, N. J.
106479		Sip.	Annie K	5.98	5.68	32.1	11.0	3.0	1886	Port Washington, N. Y.	Coldspring, N. Y.
106287		Sip.	Annie L	14.84	14.10	39.2	16.5	4.0	1884	Paulsboro, N. J.	Camden, N. J.
106859		Sip.	Annie L	10.84	10.84	40.0	12.9	5.5	1891	Patchogue, N. Y.	Patchogue, N. Y.
100129		Sch.	Annie M	13.41	12.74	45.2	14.5	4.3	1882	Pocomoke City, Md.	Newport News, Va.
107064		Sch.	Annie M	12.57	11.94	31.8	13.1	4.5	1893	Southpark, Wash.	Seattle, Wash.
106091		Sch.	Annie P	19.47	18.50	49.5	18.0	3.4	1882	Back Bay, Miss.	Shieldsboro, Miss.
106799		Cat.	Annie V	6.42	6.10	29.5	13.4	4.0	1890	Patchogue, N. Y.	Patchogue, N. Y.
107212		Sch.	Annie Adams	5.33	5.06	23.7	11.0	3.3	1891	Osterville, Mass.	Chatham, Mass.
105144	K. B. Q. D.	Cat.	Annie Ainslee	303.66	298.48	128.2	31.8	10.4	1883	Philadelphia, Pa.	Philadelphia, Pa.
105508		Sch.	Annie Belle	84.90	71.18	82.5	24.0	6.5	1872	Salisbury, Md.	Baltimore, Md.
106917		Sch.	Annie Belle	63.04	59.89	77.8	23.0	5.7	1875	Federalburg, Md.	Do.
106931		Sip.	Annie Belle	9.33	9.34	30.6	12.4	5.1	1892	Boothbay Harbor, Me.	Portland, Me.
106931		Sip.	Annie Bess	9.85	9.36	29.5	11.5	7.0	1892	Camden, Me.	Mt. Desert Ferry, Me.
105043	J. L. B. P.	Sch.	Annie Bliss	334.30	317.58	135.7	30.1	11.3	1871	Thomaston, Me.	New York, N. Y.
106375		Sch.	Annie Cleveland	7.69	7.30	47.5	10.1	3.2	1885	Somerset County, Md.	Annapolis, Md.
105023		Sip.	Annie Colton	5.48	5.21	28.8	11.0	3.0	1871	Patchogue, N. Y.	Edenton, N. C.
17890		Sch.	Annie Cooney	24.55	16.36	51.8	17.8	5.7	1857	Somerset County, Md.	Philadelphia, Pa.
16068		Sch.	Annie Cora	44.36	42.14	59.0	21.0	5.6	1842	Wilmington, Del.	Richmond, Va.
106182		Sch.	Annie Dall	149.53	142.06	110.9	24.6	7.7	1883	Chicago, Ill.	Milwaukee, Wis.
106154		Sip.	Annie Douglas	12.44	11.82	40.0	14.0	4.0	1883	Dias Creek, N. J.	Bridgeton, N. J.
106296		Sch.	Annie Eliza	30.00	28.50	54.8	20.3	3.8	1884	San Francisco, Cal.	San Francisco, Cal.
105653		Sip.	Annie Ellwood	5.59	5.32	27.5	12.0	2.8	1876	Bayport, N. Y.	New York, N. Y.
106722		Sip.	Annie Ellworth	12.73	12.09	44.0	13.4	3.4	1869	Baltimore, Md.	Onancock, Va.
105736		Sch.	Annie Emma	8.32	7.90	35.9	11.4	3.3	1877	Mathews County, Va.	Newport News, Va.
106054		Sch.	Annie Emma	10.07	9.57	34.0	14.0	2.0	1882	Port Lavaca, Tex.	Port Lavaca, Tex.
106525		Sch.	Annie Ethel	10.36	5.49	50.2	11.7	3.6	1885	Rock Creek, Md.	Crisfield, Md.
107122		Sch.	Annie Fairview	12.38	12.38	49.0	14.1	3.5	1894	St. Marys, Ga.	St. Marys, Ga.
1417		Sch.	Annie Farrow	39.58	37.59	58.4	16.7	4.7	1868	Ocracoke, N. C.	Newbern, N. C.
106485		Sip.	Annie Florence	8.93	8.49	33.7	13.6	3.4	1886	Speonk, N. Y.	Patchogue, N. Y.
105638		Sip.	Annie Frances	7.89	7.50	30.4	12.6	3.5	1876	Greenwich, Conn.	New Haven, Conn.
105514		Sch.	Annie Francis	9.30	8.84	39.0	14.0	3.0	1875	Norfolk, Va.	Norfolk, Va.
105452	J. Q. N. T.	Sch.	Annie Gee	154.93	147.23	105.8	30.9	8.5	1874	Port Ludlow, Wash.	San Francisco, Cal.
1429		Sch.	Annie Gibson	16.05	15.23	47.6	15.9	4.6	1868	Washington, D. C.	Alexandria, Va.
105675		Sch.	Annie Godfrey	17.52	16.64	39.0	15.5	6.0	1877	Noank, Conn.	Somers Point, N. J.
107217	K. M. Q. H.	Sch.	Annie Greenlaw	102.70	102.70	90.0	24.8	9.4	1896	Essex, Mass.	Gloucester, Mass.
106473		Sip.	Annie Grey	6.96	6.62	30.2	10.0	2.7	1882	Dog Fish Bay, Wash.	Seattle, Wash.
105263	J. M. W. D.	Sch.	Annie Gue	99.67	94.69	87.5	24.0	7.5	1871	Pembroke, Me.	Calsia, Me.
105177		Sch.	Annie Hodges	47.75	45.36	61.5	21.8	6.1	1872	Baltimore, Md.	Baltimore, Md.
1995		Sip.	Annie Homan	15.83	12.16	48.0	18.4	4.6	1871	Greenport, N. Y.	Edenton, N. C.
106347		Sip.	Annie Iahom	5.52	5.24	34.6	11.0	2.5	1885	Norfolk County, Va.	Norfolk, Va.
107126		Sip.	Annie James	6.24	5.93	37.3	11.9	3.1	1894	Cristfield, Md.	Newport News, Va.
1973		Sip.	Annie Jewell	6.38	6.08	30.0	12.2	3.2	1870	Baltimore, Md.	Cape Charles, Va.
105919	J. T. S. M.	Sch.	Annie Johnson	1,049.24	976.98	212.1	34.1	21.6	1872	Harrington, England	San Francisco, Cal.
106226		Sch.	Annie Kelso	11.66	11.08	49.7	12.4	2.8	1880	Onancock, Va.	Onancock, Va.
107112	J. V. P. K.	Sch.	Annie Larsen	376.54	357.78	142.8	34.6	11.0	1881	Port Blakely, Wash.	San Francisco, Cal.
105059		Sch.	Annie Laura	11.18	10.62	39.8	13.7	5.3	1894	Eastport, Me.	Eastport, Me.
105256		Sch.	Annie Lawson	7.53	7.15	42.7	12.8	2.7	1868	Philadelphia, Pa.	Baltimore, Md.
106730	J. M. S. Q.	Sch.	Annie Lee	119.89	113.90	89.0	26.2	7.4	1873	Jonesboro, Me.	Machias, Me.
105408		Sip.	Annie Lee	6.80	6.46	33.0	11.1	5.2	1890	Friendship, Me.	Brooklin, Me.
106236	J. P. W. F.	Sch.	Annie Lewis	671.30	637.73	156.9	32.4	17.9	1874	Deering, Me.	Portland, Me.
106072		Sip.	Annie Lloyd	7.64	7.26	33.7	12.1	3.0	1883	Greenback, Va.	Chincoteague, Va.
106816		Sch.	Annie Louise	49.69	47.21	66.5	21.8	4.4	1882	Kennebunk, Me.	Dennis, Mass.
1390		Sch.	Annie Maria	33.83	32.19	57.0	20.3	4.0	1891	San Francisco, Cal.	San Francisco, Cal.
1943		Sch.	Annie May	43.56	41.38	62.0	21.0	4.6	1868	Yarmouth, Me.	Castine, Me.
28947		Sch.	Annie May	29.61	19.47	63.2	22.3	4.7	1870	Accomac, Va.	Onancock, Va.
		Sip.	Annie May	46.69	44.36	55.3	20.2	4.6	1883	Mobile, Ala.	Mobile, Ala.

¹ Formerly schooner Mary Clotilda.² Formerly sloop Mary Ann.³ Formerly British ship Ada Iredale.

MERCHANT SAILING VESSELS OF THE UNITED STATES—Continued.

Official No.	Signal letters.	Rig.	Name of vessel.	Gross tonnage.	Net tonnage.	Length.	Breadth.	Depth.	When built.	Where built.	Home port (where permanent document issues).
						<i>Feet.</i>	<i>Feet.</i>	<i>Feet.</i>			
105298	Sch.	Annie May	9.98	9.44	47.0	13.0	3.3	1878	Crisfield, Md.	Baltimore, Md.
105405	Sip.	Annie May	11.21	10.65	35.8	14.4	3.7	1874	Bayshore, N. Y.	Patchogue, N. Y.
106372	Sip.	Annie May	6.42	6.10	30.8	13.6	3.0	1885	Patchogue, N. Y.	Do.
106434	Sip.	Annie May	12.50	11.87	37.0	13.3	6.0	1885	Eastport, Me.	Eastport, Me.
107007	Sip.	Annie May	8.44	8.02	30.0	11.4	5.1	1893	Bremen, Me.	Waldoboro, Me.
106615	Sch.	Annie Moore	10.56	5.17	41.2	14.1	3.4	1889	Smyrna, N. C.	Beaufort, N. C.
1873	Sip.	Annie Nearv	9.36	5.14	37.0	14.5	4.0	1870	Penngrove, N. J.	Bridgeton, N. J.
105219	Sip.	Annie Phillips	7.81	7.42	34.6	12.6	3.1	1873	York County, Va.	Newport News, Va.
105493	Sip.	Annie Price	5.96	5.57	29.5	12.6	3.0	1863	Patchogue, N. Y.	Coldspring, N. Y.
105635	J. R. W. Q.	Bk.	Annie Reed	747.46	718.56	162.0	33.2	18.2	1876	Waldoboro, Me.	New York, N. Y.
106514	Sch.	Annie Root	47.48	45.11	53.2	21.9	6.5	1887	Calcasieu, La.	Galveston, Tex.
105681	Sch.	Annie Ross	9.83	9.34	50.4	11.0	2.8	1876	Somerset County, Md.	Baltimore, Md.
1067	Sch.	Annie Sargent	66.66	63.33	72.6	20.7	7.7	1861	Boothbay, Me.	Portland, Me.
105660	Sip.	Annie Steele	10.34	9.82	32.2	12.7	5.4	1879	New Shoreham, R. I.	Newport, R. I.
1850	Sip.	Annie Tennis	8.67	8.24	32.4	13.9	3.4	1868	York County, Va.	Norfolk, Va.
107033	Sch.	Annie Thomas	12.23	11.62	43.0	12.8	3.6	1893	Ocracoke, N. C.	Newbern, N. C.
569	Sch.	Annie Thorine	89.46	85.04	80.1	20.6	7.0	1855	Manitowoc, Wis.	Chicago, Ill.
106081	Sch.	Annie Wallace	40.61	38.58	84.0	16.0	5.0	1882	Elizabeth City, N. C.	Edenton, N. C.
349	Sch.	Annie Wando	12.94	12.30	42.0	13.0	4.7	1867	Charleston, S. C.	Charleston, S. C.
106353	Sch.	Annie Wesley	93.58	88.90	84.5	23.0	8.5	1885	Essex, Mass.	Charleston, Mass.
1719	Sip.	Annie Williams	6.31	6.00	31.6	11.1	2.2	1868	Newark, Md.	Chincoctaugue, Va.
106669	Sch.	Annie Williamson	19.38	18.41	48.0	16.8	4.3	1889	Thunderbolt, Ga.	Savannah, Ga.
106073	Cat.	Annie Wilson	7.78	7.40	31.3	12.4	3.0	1873	Osterville, Mass.	Providence, R. I.
105357	J. P. F. V.	Sch.	Annie A. Booth	202.31	192.20	113.8	29.0	9.0	1874	Port Jefferson, N. Y.	New York, N. Y.
106074	Sip.	Annie A. Smith	10.53	10.01	36.0	14.0	3.8	1882	Freeport, N. Y.	Perth Amboy, N. J.
106866	K. G. R. H.	Sch.	Annie B. Mitchell	463.06	439.91	145.3	34.0	11.9	1889	Madison, Conn.	New London, Conn.
105950	J. V. B. L.	Sch.	Annie C. Grace	516.42	490.60	140.7	34.4	13.1	1880	Camden, N. J.	Philadelphia, Pa.
106141	Sch.	Annie C. Hall	88.86	84.42	84.0	22.5	8.4	1882	Boothbay, Me.	Glocester, Mass.
106831	Sch.	Annie C. Johnson	32.32	30.70	59.0	20.6	5.4	1891	Solomons Island, Md.	Annapolis, Md.
106264	Sch.	Annie C. Thomas	5.52	5.24	40.2	12.6	3.3	1884	Hatteras, N. C.	Newbern, N. C.
39	Sch.	Annie E. Adams	64.59	61.38	77.5	22.7	5.7	1867	Baltimore, Md.	Crisfield, Md.
1369	Sch.	Annie E. Derrickson	57.41	54.54	65.6	21.5	6.0	1867	Milton, Del.	Coldspring, N. Y.
105548	Sch.	Annie E. Draper	43.89	41.70	60.6	21.0	5.3	1875	Magnolia, Del.	Wilmington, Del.
107160	Sch.	Annie E. Edwards	61.38	39.74	72.8	22.6	6.2	1895	Tottenville, N. Y.	Perth Amboy, N. J.
105494	Sch.	Annie E. Fowler	17.28	16.42	37.5	16.3	6.0	1875	Noank, Conn.	Somers Point, N. J.
1898	Sch.	Annie E. Lane	50.85	48.31	67.0	20.3	6.9	1870	Boothbay, Me.	Glocester, Mass.
105683	Sch.	Annie E. Mine	16.57	15.75	39.0	17.0	3.4	1876	San Francisco, Cal.	San Francisco, Cal.
106864	Sip.	Annie E. Northam	12.61	6.24	42.3	15.6	3.9	1891	Solomons Island, Md.	Annapolis, Md.
106815	Sip.	Annie E. Proctor	7.42	7.05	26.2	10.7	2.2	1891	Washington, D. C.	Washington, D. C.
1961	Sch.	Annie E. Reynolds	88.54	84.12	83.8	24.8	6.0	1870	Frederica, Del.	Norfolk, Va.
106127	J. W. R. C.	Sch.	Annie E. Rickerson	250.27	213.36	112.4	29.7	10.6	1882	Franklin, Me.	New York, N. Y.
106315	K. C. S. J.	Sch.	Annie E. Rudolph	195.28	185.52	116.7	23.8	8.0	1884	Camden, N. J.	Philadelphia, Pa.
107088	Sip.	Annie E. Spencer	6.09	5.79	32.5	10.5	5.3	1894	Brooksville, Me.	Castine, Me.
1835	J. H. D. S.	Sch.	Annie E. Stevens	239.61	227.63	116.0	28.6	8.7	1869	Chester, Pa.	Philadelphia, Pa.
105605	J. R. Q. W.	Sch.	Annie E. Webb	101.85	96.78	92.1	25.1	6.1	1876	Northport, N. Y.	New York, N. Y.
106109	J. W. K. S.	Sch.	Annie F. Conlon	591.15	561.40	147.6	34.5	16.9	1882	Portsmouth, N. H.	Portsmouth, N. H.
136444	Sip.	Annie F. Duncan	8.05	7.65	37.6	14.1	3.3	1884	Tilghmans Island, Md.	Annapolis, Md.
106323	Sch.	Annie F. Kimball	41.01	38.96	59.3	19.5	5.7	1886	Boothbay, Me.	Deer Isle, Me.
107202	K. M. N. L.	Sch.	Annie F. Kimball	401.82	337.98	145.1	33.1	10.1	1895	Bath, Me.	Bath, Me.
106230	Sch.	Annie F. Robinson	37.41	35.54	63.5	21.2	5.0	1883	Taylor's Island, Md.	Baltimore, Md.
105754	Sch.	Annie F. Wahab	32.46	30.84	65.0	18.0	4.7	1877	Newbern, N. C.	Newbern, N. C.
1741	Sip.	Annie G. Bassett	30.57	29.04	49.5	18.0	5.0	1869	Madison, Conn.	New Haven, Conn.
105427	Sch.	Annie G. Midyett	28.86	27.42	52.5	17.1	4.8	1874	Cove Sound, N. C.	Newbern, N. C.
105342	Sch.	Annie G. Quiner	97.44	79.31	86.0	22.3	8.0	1874	Newburyport, Mass.	Bucksport, Me.
105661	J. S. F. H.	Sch.	Annie H. Smith	1,487.89	1,465.79	200.0	40.0	24.5	1876	Calais, Me.	New York, N. Y.
1985	Sch.	Annie K. Dukes	31.00	21.36	62.5	18.8	5.5	1871	Oxford, Md.	Baltimore, Md.
105841	Sip.	Annie K. Miller	7.77	5.50	30.0	11.2	2.8	1880	Norfolk, Va.	Norfolk, Va.
106894	Sip.	Annie L. Clayter	5.79	7.39	33.0	10.9	5.0	1891	Brooksville, Me.	North Haven, Me.
106420	Sch.	Annie L. Green	64.78	61.55	68.0	22.0	6.6	1886 do	Do.
105899	J. T. R. F.	Sch.	Annie L. Henderson	428.20	406.79	140.0	32.9	12.6	1880	Camden, Me.	Boston, Mass.
105804	Sch.	Annie L. Russell	49.53	47.06	69.2	21.8	5.0	1878	Millford, Del.	Wilmington, Del.
106440	Sip.	Annie L. Steelman	6.36	6.04	27.5	11.7	2.8	1879	Beesley Point, N. J.	Somers Point, N. J.
1875	Sch.	Annie L. Wilder	118.74	112.81	76.0	22.5	9.0	1868	Pembroke, Me.	Rockport, Me.
105248	J. M. F. D.	Sch.	Annie M. Allen	450.68	428.15	139.2	32.9	14.2	1873	Kennebunk, Me.	Boston, Mass.
106540	Sch.	Annie M. Ash	1,258.62	1,212.29	242.4	38.0	16.4	1888	Cleveland, Ohio.	Cleveland, Ohio.
106224	Sip.	Annie M. Hayward	9.73	9.24	37.0	14.2	3.4	1883	Sharptown, Md.	Crisfield, Md.
105679	Sch.	Annie M. Leonard	68.27	64.86	77.5	21.8	5.6	1877	Oxford, Md.	Baltimore, Md.
107080	Sch.	Annie M. Nixon	36.21	34.40	59.6	17.0	6.3	1894	Tacoma, Wash.	Seattle, Wash.
105472	Sch.	Annie M. Peterson	631.31	592.75	190.5	33.0	13.0	1874	Greenbay, Wis.	Marquette, Mich.
106803	Sch.	Annie M. Preble	102.30	87.19	82.5	24.2	7.3	1891	Addison, Me.	Machias, Me.
106135	Sch.	Annie M. Reynolds	60.59	57.57	72.0	23.0	5.5	1882	Millford, Del.	Chincoctaugue, Va.
105097	Sip.	Annie M. Towers	77.15	73.30	70.5	25.9	6.8	1871	Foughkeepsie, N. Y.	Albany, N. Y.
107092	Sch.	Annie M. Turner	7.12	6.76	40.0	13.0	2.6	1894	Coinjock, N. C.	Edenton, N. C.
106952	Sip.	Annie N. Gott	7.99	7.60	34.2	11.1	4.7	1862	Brooksville, Me.	Brooklin, Me.
1654	Sch.	Annie N. Mason	32.67	31.23	78.5	14.0	2.6	1892	Washington, D. C.	Alexandria, Va.
105273	J. N. B. P.	Sch.	Annie P. Chase	256.93	227.53	121.6	32.4	10.0	1873	Alna, Me.	Bangor, Me.
106583	Sch.	Annie P. Fark	17.89	10.75	57.8	18.2	4.0	1868	St. Peters, Md.	Cape Charles, Va.

† Auxiliary naphtha engine.

MERCHANT SAILING VESSELS OF THE UNITED STATES—Continued.

Official No.	Signal letters.	Rig.	Name of vessel.	Gross tonnage.	Net tonnage.	Length.	Breadth.	Depth.	When built.	Where built.	Home port (where permanent document issues).
						Feet.	Feet.	Feet.			
106233	K. C. B. F.	Sch.	Annie R. Kemp	163.90	155.70	100.0	23.5	9.6	1883	Essex, Mass.	Baltimore, Md.
105238	J. M. C. F.	Sch.	Annie R. Lewis	216.79	205.95	117.0	28.7	9.0	1873	Bucksport, Me.	Bangor, Me.
1849		Sch.	Annie R. Price	45.44	43.17	67.1	22.5	6.4	1869	Somerset County, Md.	Annapolis, Md.
106784		Sch.	Annie R. Todd	21.35	20.28	61.4	17.0	4.7	1880	St. Peters, Md.	Tappahannock, Va.
106140		Sch.	Annie R. Ward	21.85	20.76	52.0	16.5	2.9	1882	Franklin City, Va.	Newport News, Va.
105046		Sch.	Annie S. Carll	48.06	45.66	67.0	20.4	5.3	1871	Glenwood, N. Y.	Richmond, Va.
106097	J. W. G. R.	Sch.	Annie T. Bailey	448.93	379.56	134.0	33.4	13.2	1842	Bath, Me.	Bath, Me.
105868		Slp.	Annie T. Ruland	7.37	7.37	31.1	12.0	3.8	1874	Brooklyn, N. Y.	New York, N. Y.
106773		Slp.	Annie V. Amory	10.70	10.17	46.0	12.8	3.0	1890	York County, Va.	Do.
1473	J. C. P. G.	Sch.	Annie W. Bergen	183.89	174.70	108.2	28.7	7.2	1865	Port Jefferson, N. Y.	Do.
105796		Sch.	Annie W. Thomas	10.27	9.76	37.5	13.9	6.3	1878	North Haven, Me.	North Haven, Me.
1055-5		Sch.	Annie W. Doxey	24.76	23.53	57.0	15.7	3.7	1876	Currituck County, N. C.	Norfolk, Va.
105933		Sch.	Annie W. Hodgdon	25.24	23.98	50.4	15.8	5.8	1880	Boothbay, Me.	Gloucester, Mass.
286	H. B. L. W.	Sch.	Annie W. Weston	716.57	679.80	149.6	36.6	19.6	1867	Boston, Mass.	Boston, Mass.
1923		Sch.	Annie and Ann	74.80	71.06	82.5	16.8	6.6	1870	Hamburg, Pa.	Philadelphia, Pa.
105872		Slp.	Annie and Carrie	8.05	6.52	40.0	13.0	3.2	1879	Trenton, N. J.	Trenton, N. J.
105838		Cat.	Annie and Katie	6.86	6.32	27.2	12.6	4.0	1877	Newport, R. I.	Lubec, Me.
106311		Slp.	Annie and Maud	9.64	5.34	39.8	14.2	3.5	1884	Cambridge, Md.	Camden, N. J.
106255	K. J. N. B.	Sch.	Annie and Reuben	128.64	122.21	87.1	26.4	6.8	1891	Bath, Me.	Bath, Me.
1816		Slp.	Anny	9.12	8.67	31.8	14.6	4.0	1869	Port Richmond, N. Y.	New York, N. Y.
818		Slp.	Ansley Bedell	10.12	9.60	36.0	13.8	3.9			Perth Amboy, N. J.
139		Sch.	Antelope	65.46	62.43	70.2	19.1	7.3	1851	Schuette, Mass.	Rockport, Me.
571		Sch.	Antelope	523.48	496.62	166.8	32.0	12.0	1861	Newport, Mich.	Port Huron, Mich.
1832		Sch.	Antelope	37.93	36.03	66.0	18.5	6.8	1861	Hampton, Va.	Newport, R. I.
105301	J. N. K. P.	Sch.	Antelope	1,306.20	1,259.04	198.3	37.3	24.0	1873	Belfast, Me.	Boston, Mass.
106478	K. D. S. B.	Sch.	Antelope	123.98	117.79	89.5	28.5	7.0	1887	Benicia, Cal.	San Francisco, Cal.
1834	J. H. D. R.	Sch.	Anthony Burton	159.15	151.20	111.2	22.2	7.5	1869	Bristol, Pa.	Stonington, Conn.
105636	J. R. W. S.	Bk.	Antioch	986.48	869.16	183.3	35.2	21.0	1876	Kennebunk, Me.	Boston, Mass.
107101		Slp.	Antioch	6.58	6.26	31.5	10.8	3.4	1894	San Francisco, Cal.	San Francisco, Cal.
107165		Slp.	Antonica	5.28	5.02	25.5	10.6	3.4	1893	Key West, Fla.	Key West, Fla.
588		Sch.	Antonio Rothang	28.48	20.83	48.6	19.4	4.7	1867	New Orleans, La.	New Orleans, La.
1176		Sch.	Apache	40.19	38.21	59.0	20.0	4.4	1864	San Francisco, Cal.	San Francisco, Cal.
106457		Sch.	Apollo	12.24	11.63	36.0	14.0	4.0	1873	Boothbay, Me.	Gloucester, Mass.
107176		Slp. y.	Apollo	5.11	5.11	28.7	10.6	3.0	1895	Seattle, Wash.	Seattle, Wash.
106920		Sch.	April Dawn	5.92	5.63	37.2	7.8	4.5	1895	Deer Isle, Me.	Deer Isle, Me.
106238	K. C. N. T.	Sch.	Apphia and Amelia	250.34	208.29	128.3	31.0	9.3	1884	Yarmouth, Me.	Portland, Me.
29040		Sch.	Apprentice Boy	208.91	198.47	118.2	25.9	8.9	1867	Milwaukee, Wis.	Chicago, Ill.
105711		Slp.	Aqua Pura	11.23	10.67	36.0	11.4	4.2	1870	Gloucester, Mass.	Gloucester, Mass.
663		Sch.	Aquopimoquik	12.62	11.99	35.8	15.3	4.2	1862	Noank, Conn.	Wiscasset, Me.
106842		Slp. y.	Arab	6.79	6.45	28.7	11.0	4.5	1885	Brooklyn, N. Y.	New York, N. Y.
106328		Sch.	Arabella	18.07	17.17	38.4	15.3	6.6	1884	Bath, Me.	Newport, R. I.
105900		Sch.	Arabella	19.62	18.64	37.9	15.4	6.0	1880	Newport, R. I.	New London, Conn.
106228		Sch.	Arabella	6.00	5.70	38.6	10.3	2.8	1891	Tilghman Island, Md.	Annapolis, Md.
1165	H. T. C. G.	Sch.	Arago	185.76	176.50	103.0	28.9	9.0	1860	Coos Bay, Oreg.	San Francisco, Cal.
106469	K. J. S. D.	Bkn.	Arago	498.74	476.02	176.4	38.8	12.2	1891	North Bend, Oreg.	Do.
107173		Ywl. y.	Arapahoe	12.36	11.76	39.4	12.0	4.9	1893	Osterville, Mass.	Hyannis, Mass.
106836		Slp. y.	Araxalia	5.46	5.19	24.0	11.7	3.3	1881	Newport, R. I.	Boston, Mass.
1381		Sch.	Arboreer	57.59	54.72	60.5	20.9	7.0	1841	Ellsworth, Me.	Ellsworth, Me.
106606		Slp.	Arbutus	7.39	7.02	32.8	11.0	2.4	1881	Smiths Landing, N. J.	Somers Point, N. J.
106097	K. L. P. S.	Sch.	Arbutus	120.42	114.40	96.5	24.0	10.0	1893	Essex, Mass.	Gloucester, Mass.
105807		Slp.	Arbutus	7.46	7.46	34.1	11.6	3.3	1896	Damarisco t., Me.	Boston, Mass.
105407	J. T. C. B.	Bg.	Arcadia	267.52	251.24	120.0	29.9	12.0	1878	Madison, Conn.	Philadelphia, Pa.
107139	K. M. D. R.	Bkn.	Arocher	900.14	855.14	185.2	31.6	11.1	1876	Sunderland, England	San Francisco, Cal.
106909		Slp.	Arehie Mason	7.91	7.51	33.2	13.5	3.5	1892	Camden, N. J.	Camden, N. J.
105789		Slp.	Arehie Mills	6.77	6.44	34.4	11.9	2.6	1878	Patchogue, N. Y.	New York, N. Y.
106313		Sch.	Arehie B. McDougall	25.75	24.46	66.0	14.8	5.0	1884	Grand Haven, Mich.	Grand Haven, Mich.
106742		Sch.	Arehie and Fontie	64.48	61.26	76.5	25.5	6.3	1890	Benicia, Cal.	San Francisco, Cal.
182		Sch.	Arcola	97.39	92.53	79.8	21.7	6.8	1867	Bath, Me.	Bath, Me.
105501	J. Q. V. R.	Bg.	Arcot	401.23	348.69	124.5	29.5	15.1	1875	East Machias, Me.	Machias, Me.
105955		Sch.	Areturus	14.71	13.97	42.8	15.0	4.5	1873	New Orleans, La.	Mobile, Ala.
106390		Sch.	Ardell	27.49	26.12	52.2	16.3	5.0	1885	Key West, Fla.	Tampa, Fla.
107193	K. M. L. C.	Sch.	Ardore	821.12	762.25	174.3	35.3	16.1	1895	Bath, Me.	Fall River, Mass.
106924		Cat.	Areanthe	5.46	5.19	25.0	12.5	3.5	1891	Newport, R. I.	Newport, R. I.
106549		Sch.	Arenac	521.13	496.13	178.6	34.5	12.7	1888	St. Clair, Mich.	Duluth, Minn.
105281		Sch.	Arendal	207.63	198.14	123.7	26.0	9.3	1873	Sheboygan, Wis.	Grand Haven, Mich.
481		Sch.	Arequipa	71.95	68.35	73.6	21.1	7.7	1865	Essex, Mass.	Provincetown, Mass.
105921		Sch. y.	Arethusa	17.32	16.45	44.6	14.6	5.9	1880	Bucksport, Me.	New York, N. Y.
1249		Sch.	Argo	58.49	55.95	65.2	21.9	6.3	1847	Westbrook, Conn.	Stonington, Conn.
106645	K. G. Q. T.	Sch. y.	Argo	15.09	14.34	41.5	15.8	4.5	1881	Brooklyn, N. Y.	New York, N. Y.
140195	K. D. G. B.	Sch. y.	Argo	14.92	14.17	36.0	14.0	4.0	1873	Boothbay, Me.	Chicago, Ill.
106934	K. L. G. T.	Sch.	Argo	114.23	108.52	94.6	24.0	9.8	1892	Essex, Mass.	Gloucester, Mass.
106954		Ywl. y.	Argo	40.16	38.16	57.0	16.3	8.6	1892	do	Baltimore, Md.
106685		Sch.	Argus	6.58	6.25	45.0	11.2	2.6	1889	Taylor's Island, Md.	Crisfield, Md.
106840		Cat.	Argus	6.21	5.90	25.8	12.4	3.8	1885	Osterville, Mass.	Hyannis, Mass.
105847		Sch.	Argyle	15.49	14.71	48.4	13.7	3.7	1879	Brunswick, N. C.	Wilmington, N. C.
106281		Cat.	Argyle	5.73	5.45	27.5	12.7	3.0	1884	Patchogue, N. Y.	Patchogue, N. Y.
1864		Sch.	Ariadne	50.64	48.11	54.7	21.6	5.2	1864	Wilmington, Del.	Philadelphia, Pa.

¹ Formerly British bark Archer.

² Formerly schooner-yacht Lizzie T. Davis.

MERCHANT SAILING VESSELS OF THE UNITED STATES—Continued.

Official No.	Signal letters.	Rig.	Name of vessel.	Gross tonnage.	Net tonnage.	Length.	Breadth.	Depth.	When built.	Where built.	Home port (where permanent document issues).
105025		Slp. y.	Ariadne	21.50	20.43	48.0	17.0	5.0	1876	New York, N. Y.	Cape Vincent, N. Y.
106433	K. D. L. W.	Slp. y.	Ariadne	18.03	17.13	40.3	15.2	6.4	1886	Brooklyn, N. Y.	New York, N. Y.
1656		Sch.	Arianna	19.71	13.03	46.5	15.2	5.0	1853	Somerset County, Md.	Crisfield, Md.
106045		Sch.	Arianna Bateman	63.50	60.32	77.0	23.4	6.2	1871	Oxford, Md.	Do.
740		Slp.	Ariel	54.40	51.68	59.0	25.0	6.3	1857	Red Hook Point, N. Y.	New York, N. Y.
1626		Slp.	Ariel	12.28	11.67	32.0	11.5	3.8			Cape Charles, Va.
105715		Slp. y.	Ariel	11.40	10.83	33.0	13.3	4.8	1877	Bristol, R. I.	Boston, Mass.
106089		Slp.	Ariel	5.76	5.48	29.0	12.6	3.0	1882	Patchogue, N. Y.	Bridgeport, Conn.
106879		Slp.	Ariel	6.38	6.07	32.0	13.4	5.0	1882	South Norwalk, Conn.	Do.
106086		Sch.	Ariel	31.35	30.27	46.0	17.1	6.4	1892	Freeport, Fla.	Pensacola, Fla.
107029	K. L. R. M.	Sch. y.	ARIEL	101.17	96.12	79.6	21.6	13.9	1893	Wilmington, Del.	New York, N. Y.
106437		Sch.	Arimtha A. Stevenson	10.45	9.93	48.0	12.6	3.7	1886	Somerset County, Md.	Crisfield, Md.
1841		Sch.	Arimtha Landon	20.44	19.42	51.4	18.4	5.9	1869	Salisbury, Md.	Do.
1225		Sch.	Arizona	61.30	48.74	60.6	17.5	7.2	1848	Essex, Mass.	Rockland, Me.
1065		Sch.	Arizona	73.53	69.75	70.0	19.7	7.8	1858	do	Portland, Me.
1662		Sch.	Arizona	35.78	33.99	57.1	19.1	6.1	1863	Somerset County, Md.	Newport News, Va.
1844		Slp.	Arizona	33.07	31.42	50.5	20.5	4.8	1869	Penngrova, N. J.	Annapolis, Md.
106945		Slp.	Arizona	5.51	5.24	27.9	10.6	3.6	1901	Charleston, S. C.	Charleston, S. C.
106436		Sch.	Arlville H. Peary	311.10	295.55	130.5	29.5	11.6	1874	Athens, N. Y.	New York, N. Y.
106174	K. B. L. C.	Bkn.	Arlington	564.62	493.03	144.5	34.4	12.4	1863	Bucksport, Me.	Boston, Mass.
884		Slp.	Armenia	13.50	12.83	39.0	15.0	4.1	1861	Northport, N. Y.	Norfolk, Va.
107219		Sch.	Armenia	2,040.76	1,919.78	288.6	44.6	19.1	1896	West Bay City, Mich.	Port Huron, Mich.
107141		Sch.	Armidia	14.08	13.81	45.0	13.7	3.7	1896	Tampa, Fla.	Tampa, Fla.
105516		Sch.	Aroline	16.81	15.97	43.4	13.5	5.5	1846	Bristol, Me.	Southwest Harbor, Me.
1076		Sch.	Arrival	34.73	33.00	61.0	21.4	5.6	1833	Brookhaven, N. Y.	Brookline, Me.
105555		Sch.	Arrival	7.76	7.37	45.8	11.6	3.2	1875	Somerset County, Md.	Newport News, Va.
247		Sch.	Arrow	30.88	29.34	55.0	17.0	6.0	1864	Boston, Mass.	Gloucester, Mass.
822		Slp.	Arrow	7.25	6.89	30.0	11.5	3.4	1850	Perth Amboy, N. J.	New York, N. Y.
105376	K. C. G. N.	Slp. y.	Arrow	41.76	39.68	60.0	21.0	6.1	1874	Rye, N. Y.	Do.
105507		Sch.	Arrow	7.00	6.65	30.0	10.8	4.5	1874	Boothbay, Me.	Boothbay, Me.
105940		Sch.	Arrow	39.09	37.14	65.0	15.0	7.0	1879	Oshkosh, Wis.	Milwaukee, Wis.
106432		Slp.	Arrow	8.25	7.84	28.2	13.4	3.5	1882	Mary Esther, Fla.	Cedar Key, Fla.
106910		Sch.	Arrow	5.45	5.18	35.6	11.7	2.6	1892	Crisfield, Md.	Crisfield, Md.
106877		Sch.	Artemisia	10.35	9.84	37.2	13.6	3.0	1889	New Haven, Conn.	Bridgeport, Conn.
136	H. B. F. C.	Sch.	Artemus Tirrell	206.70	196.37	107.0	27.7	9.3	1852	Milford, Del.	Bath, Me.
1620		Sch.	Arthur	19.04	18.09	43.8	15.8	3.9	1867	Tompkins Cove, N. Y.	Albany, N. Y.
85373		Sch.	Arthur	335.15	318.40	148.0	26.2	11.3	1873	Manitowoc, Wis.	Toledo, Ohio.
105211		Slp.	Arthur	6.63	6.30	25.6	17.7	3.3	1873	Leeds Point, N. J.	Somers Point, N. J.
105384		Sch.	Arthur	48.38	45.99	64.5	23.5	4.3	1874	San Francisco, Cal.	San Francisco, Cal.
106971		Slp.	Arthur B	8.54	8.14	34.6	13.6	3.3	1892	Bayport, N. Y.	Patchogue, N. Y.
106915		Slp.	Arthur D	11.60	11.02	35.5	15.2	3.7	1892	Patchogue, N. Y.	Greenport, N. Y.
106405		Sch.	Arthur H	16.04	15.24	41.8	14.8	4.6	1886	Bath, Me.	Dennis, Mass.
106036	K. G. J. N.	Sch.	Arthur I	129.26	122.81	97.0	27.2	7.5	1889	Benicia, Cal.	San Francisco, Cal.
106034		Sch.	Arthur J	73.81	70.13	70.0	24.0	5.0	1889	Camden, N. J.	Camden, N. J.
106976	K. L. M. P.	Sch.	Arthur Binney	118.11	112.21	99.0	25.1	11.2	1892	Essex, Mass.	Boston, Mass.
155		Sch.	Arthur Clifford	84.55	80.32	77.6	21.7	8.0	1865	Kennebunk, Me.	Bucksport, Me.
105982		Slp.	Arthur Franklin	10.28	9.77	28.8	11.1	4.5	1879	Warwick, R. I.	Boston, Mass.
105700		Cat.	Arthur Leland	6.25	5.94	29.4	11.9	2.8	1877	Bayport, N. Y.	Patchogue, N. Y.
106887	K. J. V. C.	Sch.	Arthur McArdle	894.56	767.89	186.0	38.0	18.8	1891	Camden, N. J.	Philadelphia, Pa.
106723		Sch.	Arthur Stewart	10.23	9.72	46.3	14.8	3.3	1882	St. Michaels, Md.	Baltimore, Md.
106969		Sch.	Arthur Stewart	25.55	24.27	61.1	17.7	4.5	1892	Tilghmans Island, Md.	Do.
105971		Sch.	Arthur Stuart	12.20	7.66	60.0	15.0	3.6	1880	Drum Cliff, Md.	Crisfield, Md.
106254	K. C. H. S.	Bkn.	Arthur C. Wade	699.73	612.03	160.2	35.1	12.4	1884	Bath, Me.	Portland, Me.
106395	K. D. G. P.	Sch.	Arthur D. Story	103.80	98.61	85.0	23.3	9.6	1885	Essex, Mass.	Gloucester, Mass.
888		Slp.	Arthur T. Jones	10.33	9.81	35.6	12.3	3.1	1865	Norfolk, Va.	Crisfield, Md.
106541	K. F. D. H.	Sch.	Arthur V. S. Woodruff	193.90	155.26	105.6	27.1	10.3	1888	Essex, Mass.	Bucksport, Me.
105008		Slp.	Artisan	8.49	8.07	35.0	14.0	3.0	1871	Patchogue, N. Y.	Perth Amboy, N. J.
107010	K. L. R. Q.	Sch.	Aryan	2,123.52	2,017.37	248.6	42.2	17.4	1893	Phippsburg, Me.	Bath, Me.
106887		Sch.	Asa M. Lowe	13.10	12.45	39.6	15.0	4.4	1880	Manatee, Fla.	Tampa, Fla.
106896	K. L. B. H.	Sch.	Asa F. Stowell	419.51	398.53	133.7	36.0	11.6	1891	East Providence, R. I.	Providence, R. I.
105770	J. S. V. W.	Sch.	Ascenath A. Shaw	657.26	529.40	155.0	35.5	15.6	1878	Wilmington, Del.	New York, N. Y.
753		Sch.	Asher S. Parker	40.97	38.93	62.4	22.3	4.8	1862	New York, N. Y.	Do.
106412		Sch.	Ashland	991.24	956.57	218.4	37.8	15.0	1866	Trenton, Mich.	Detroit, Mich.
106927		Sch.	Ashier 98	12.18	11.57	45.6	11.7	3.6	1892	St. Augustine, Fla.	Galveston, Tex.
107162		Sch.	Ashumet	12.55	11.93	46.0	14.5	3.6	1895	Buzzards Bay, Mass.	Falmouth, Mass.
106919		Slp.	Asterion	8.77	8.33	32.1	11.1	5.7	1892	Boothbay, Me.	Rockport, Me.
106554		Cat.	Astonisher	6.13	5.83	24.8	12.1	3.4	1885	Osterville, Mass.	Chatham, Mass.
105533		Sch.	Astoria	1,381.98	1,350.85	203.6	40.0	23.8	1875	Bath, Me.	New York, N. Y.
106327		Slp.	Atala	15.95	15.15	38.3	13.8	4.0	1884	Philadelphia, Pa.	Key West, Fla.
1154		Sch.	Atlanta	52.63	50.00	45.5	18.2	7.6	1848	Gloucester, Mass.	Rockland, Me.
1897		Sch.	Atlanta	30.12	28.62	56.8	18.2	7.5	1868	Wiscasset, Me.	Wiscasset, Me.
105389		Sch. y.	Atlanta	86.09	81.79	88.5	25.0	7.8	1873	City Island, N. Y.	New York, N. Y.
106037	J. V. R. H.	Bg.	Atlanta	370.97	352.43	123.0	30.0	14.5	1881	Port Jefferson, N. Y.	Port Jefferson, N. Y.
106844		Cat.	Atlanta	6.96	6.62	25.6	12.5	4.0	1891	Noank, Conn.	Bridgeport, Conn.
107105	K. M. B. G.	Sch.	Atlanta	103.93	98.73	93.0	23.5	10.0	1894	Essex, Mass.	Gloucester, Mass.
115704		Slp. y.	Atlanta	7.28	6.92	27.4	12.0	4.0	1881	Providence, R. I.	Boston, Mass.

¹ Formerly schooner G. C. Trumpf.

² Formerly sloop-yacht Sprite.

MERCHANT SAILING VESSELS OF THE UNITED STATES—Continued.

Official No.	Signal letters.	Rig.	Name of vessel.	Gross tonnage.	Net tonnage.	Length.		Depth.	When built.	Where built.	Home port (where permanent document issues).
						Feet.	Feet.				
545		Sch.	Ataunto	308.41	292.99	140.7	29.2	11.7	1861	Buffalo, N. Y.	Port Huron, Mich.
106275		Sch.	Athalie	70.84	67.30	73.3	25.0	6.1	1884	Newark, N. J.	Newark, N. J.
32-3		Slp. y.	Athene	26.80	25.46	50.0	17.5	6.5	1884	South Brooklyn, N. Y.	New York, N. Y.
106932		Sch.	Athene	7.58	7.21	32.6	11.8	3.0	1892	West Bay City, Mich.	Port Huron, Mich.
107083		Cat.	Athlete	8.21	7.81	28.5	12.2	3.7	1894	Harwich, Port, Mass.	Dennis, Mass.
106261		Slp. y.	Athlon	30.11	28.61	52.5	17.0	6.9	1884	South Brooklyn, N. Y.	New York, N. Y.
704		Slp.	Atlantio	36.49	34.67	51.0	20.6	6.4	1858	New York, N. Y.	New York, N. Y.
904		Sch.	Atlantio	37.18	25.83	51.0	20.4	4.4	1834	Hempstead, N. Y.	Perth Amboy, N. J.
106415	K. D. J. M.	Sch. y.	Atlantio	64.51	60.29	83.0	23.0	9.5	1886	Brooklyn, N. Y.	New York, N. Y.
106536		Sch.	Atlantio	7.37	7.37	42.0	10.8	2.9	1888	Smyrna, N. C.	Beaufort, N. C.
106476		Slp.	Atlantis	6.34	6.03	25.3	12.1	4.1	1887	Noank, Conn.	Stonington, Conn.
1130		Slp.	Atlas	5.78	5.49	32.0	11.0	3.4	Newport News, Va.
105998		Slp.	Atlas	637.39	625.48	200.0	44.5	10.0	1880	The Dalles, Oreg.	Portland, Oreg.
100456	K. D. Q. B.	*Sch.	Atlas	1,723.77	1,702.94	254.0	40.5	24.3	1879	Liverpool, England	Boston, Mass.
106851		Slp.	Atlas	5.51	5.24	29.8	11.6	2.7	1890	Charlotte Harbor, Fla.	Key West, Fla.
107051		Slp.	Atlas	8.52	5.19	37.0	12.3	2.7	1893	Crisfield, Md.	Crisfield, Md.
1027		Sch.	Atmosphere	275.16	261.41	134.9	25.1	11.1	1863	Milan, Ohio	Port Huron, Mich.
105221		Sch.	Atto Swift	6.35	6.04	33.2	9.6	2.6	1872	Boxton, Md.	Chincoteague, Va.
105134		Slp.	Attie	6.99	6.64	26.0	13.8	3.8	1868	New London, Conn.	New London, Conn.
105845	J. T. W. B.	Bk.	Atburndale	663.84	574.99	149.3	33.6	17.3	1880	Millbridge, Me.	Boston, Mass.
106914		Slp.	Aubrey and Willie	7.72	5.44	27.3	8.9	4.9	1891	Bronx, Me.	North Haven, Me.
107014		Y. w. l. y.	Andax	8.45	8.02	40.8	10.7	6.0	1893	Fall River, Mass.	New York, N. Y.
107078		Slp.	Andella	9.00	8.55	36.8	13.2	6.0	1898	Machias, Me.	Eastport, Me.
106457		Sch.	August	10.63	10.10	39.5	15.3	3.7	1886	Twelvemile Point, Wash.	Port Townsend, Wash.
106855		Sch.	August Flower	9.74	9.28	34.6	12.0	3.0	1892	Elisabeth City, N. C.	Edenton, N. C.
906		Sch.	Augusta	53.48	50.81	70.4	23.2	8.1	1867	Nyaok, N. Y.	New York, N. Y.
105335		Sch.	Augusta	64.10	61.40	71.4	23.3	5.7	1871	Dorchester County, Md.	Baltimore, Md.
105328		Slp.	Augusta	7.11	6.75	30.0	13.0	2.0	1873	Galveston, Tex.	Galveston, Tex.
106617		Slp.	Augusta A.	11.56	10.99	34.0	12.2	6.0	1891	Swans Island, Me.	Brooklin, Me.
107077		Slp.	Augusta May	7.23	6.87	37.0	12.5	2.8	1893	Crisfield, Md.	Crisfield, Md.
1512		Slp.	Augusta Smith	14.00	13.30	46.0	14.0	4.0	1867	Cape Vincent, N. Y.	Cape Vincent, N. Y.
105740	J. S. Q. H.	Sch.	Augusta E. Herrick	99.58	94.61	90.6	24.7	7.6	1877	Gloucester, Mass.	Boston, Mass.
105329		Sch.	Augusta H. Johnson	65.71	62.45	75.5	21.7	7.6	1874	New York, N. Y.
217	H. B. G. T.	Bk.	Augustine Kobbe	532.26	505.67	136.0	30.0	16.9	1886	Searsport, Me.	New Bedford, Mass.
29961		Sch.	Augustus	64.88	62.14	74.4	19.8	6.5	1885	Spoonville, Mich.	Grand Haven, Mich.
106130	J. W. S. C.	Sch.	Augustus Hunt	1,200.57	1,140.62	208.0	40.7	20.6	1882	Bath, Me.	Bath, Me.
107117	K. M. C. F.	Sch.	Augustus Palmer	1,287.45	1,161.80	208.8	39.5	19.2	1894	Do.
106678	K. G. P. V.	Sch.	Augustus Welt	1,221.77	1,111.64	203.9	40.9	21.9	1889	Waldoboro, Me.	Boston, Mass.
105714		Cat.	Auk	6.46	6.38	30.0	11.6	3.5	1877	Hyannis Port, Mass.	Hyannis, Mass.
79		Slp.	Aunt Hannah	5.06	4.82	29.5	11.5	3.4	1886	Burlington, N. J.	Baltimore, Md.
413		Sch.	Aunt Ruth	111.97	105.38	98.9	23.6	7.5	1883	Globeville, Ohio	Port Huron, Mich.
1566		Sch.	Aura	22.30	21.18	47.5	17.2	5.3	1856	Burlington, N. J.	Camden, N. J.
107028		Y. w. l. y.	Aura	5.58	6.58	30.0	11.2	3.5	1888	City Island, N. Y.	New York, N. Y.
107186		Sch.	AURANIA	8,113.26	2,969.15	352.0	44.2	21.9	1895	Chicago, Ill.	Cleveland, Ohio.
1771		Sch.	Aurelia Francis	37.58	26.90	54.3	19.5	5.3	1869	Somerset County, Md.	Baltimore, Md.
1295	H. T. F. J.	Bk.	Aureolia	822.39	784.82	150.0	33.0	20.7	1883	Warren, R. I.	San Francisco, Cal.
76142		Slp. y.	Aurora	16.71	15.88	40.6	14.6	3.0	1867	New London, Conn.	Boston, Mass.
105991		Sch.	Aurora	34.87	33.13	61.5	21.5	4.2	1868	Frederica, Del.	Perth Amboy, N. J.
105730		Slp.	Aurora	16.09	15.29	47.5	16.4	4.4	1877	Faulsboro, N. J.	Bridgeton, N. J.
106115		Sch.	Aurora	8.20	7.79	36.4	11.6	3.0	1882	Hunting Quarters, N. C.	Beaufort, N. C.
107081		Sch.	Aurora	15.75	14.96	43.9	13.8	4.4	1894	White River, Wash.	Seattle, Wash.
107164		Sch.	Aurora	9.51	9.04	37.8	14.2	2.6	1885	Olivia, Tex.	Port Lavaca, Tex.
107209		Slp.	Aurora	10.51	9.99	29.4	15.4	4.3	1896	Sullivan's Island, S. C.	Charleston, S. C.
105945	J. T. W. R.	Sch.	Austin D. Knight	391.50	329.37	139.0	32.9	12.1	1880	Camden, Me.	Camden, Me.
25		Sch.	Australia	41.55	39.47	66.2	18.6	5.6	Patchogue, N. Y.	Crisfield, Md.
28		Sch.	Austria	43.09	40.46	60.1	21.4	5.4	1864	Do.
106094		Sch.	Avalon	57.08	42.64	79.1	22.2	6.1	1882	Pocomoke City, Md.	Annapolis, Md.
106418	K. D. J. W.	Sch. y.	Avalon	40.80	38.76	58.2	20.7	6.0	1886	Islip, N. Y.	New York, N. Y.
106791		Slp.	Avalon	9.90	9.40	39.0	13.8	3.8	1890	Stockton, Md.	Newport News, Va.
105861		Sch.	Avalon	22.74	17.94	59.0	18.1	4.8	1891	Pocomoke City, Md.	Baltimore, Md.
107231	K. M. S. P.	Sch. y.	Avalon	59.92	52.72	74.3	20.0	10.0	1896	East Boston, Mass.	Marblehead, Mass.
106508		Cat.	Averick H.	5.31	5.05	22.2	11.2	3.3	1867	Edgartown, Mass.	Edgartown, Mass.
106272		Cat.	Avilda	5.59	5.31	24.8	11.8	3.5	1884	Hyannis, Mass.	Nantucket, Mass.
106979		Slp.	Avia Gray	11.25	10.69	38.0	13.5	3.8	1892	Centerport, N. Y.	Cold Spring, N. Y.
107085		Slp.	Avoca	9.46	8.99	32.1	12.8	5.0	1894	Jersey City, N. J.	New York, N. Y.
106874		Slp. y.	Avocet	13.26	12.60	35.0	14.8	3.6	1886	Eastport, N. Y.	Patchogue, N. Y.
107044		Slp. y.	Avonet	31.48	29.91	45.5	16.6	6.3	1893	Cleveland, Ohio	Cleveland, Ohio.
197	H. B. G. J.	Sch.	Avon	127.52	121.15	84.0	23.9	8.0	1844	Prospect, Me.	Salem, Mass.
106797	K. H. W. G.	Slp. y.	Awa	18.91	17.97	43.7	15.0	5.5	1889	South Boston, Mass.	New York, N. Y.
106439	K. D. N. W.	Slp. y.	Awaxa	11.58	11.01	30.0	12.0	4.0	1886	Islip, N. Y.	Bridgeton, Conn.
106520		Sch.	Axel	42.22	31.63	66.2	22.3	5.4	1848	East Bay, Fla.	New Orleans, La.
1911	K. H. B. L.	Sch. y.	Azalea	28.75	27.32	61.3	17.8	4.7	1857	Chelsea, Mass.	New York, N. Y.
106747	K. H. E. B.	Sch.	Azalea	344.54	327.32	150.0	35.0	11.0	1890	Eureka, Cal.	San Francisco, Cal.
*05563		Sch.	Azalene	41.00	61.5	20.0	5.8	1875	San Francisco, Cal.	Do.

¹ Formerly sloop-yacht { a Bertie.
^b Forget-me-not.
² Formerly sloop Josie.

³ Formerly British ship Lornty.

⁴ Formerly U. S. schooner Alena.

MERCHANT SAILING VESSELS OF THE UNITED STATES—Continued.

Official No.	Signal letters.	Rlg.	Name of vessel.	Gross tonnage.	Net tonnage.	Length.	Breadth.	Depth.	When built.	Where built.	Home port (where permanent document issues).
						Feet.	Feet.	Feet.			
456		Sch.	Azalia	13.22	12.56	32.2	13.7	5.2	1859	Eden, Me.	Eastport, Me.
105312		Sch.	Azalia H. Peart	19.18	18.22	49.2	17.0	4.8	1872	Accotink, Va.	Alexandria, Va.
106991		Sip.	Azor	15.96	15.20	41.5	16.7	5.3	1892	Charleston, S. C.	Charleston, S. C.
B.											
8265		Cat.	B. L.	6.20	5.89	28.0	12.4	3.8	1880	Newport, R. I.	Newport, R. I.
83119		Sip.	B. B. B.	14.35	13.03	38.2	13.3	6.2	1881	Eastport, Me.	Eastport, Me.
8637		Sip.	B. Beauchamp	5.40	5.13	35.6	11.5	2.9	1894	Crisfield, Md.	Crisfield, Md.
3328		Sch.	B. Huffy	10.45	9.93	47.5	12.7	3.5	1885	Somerset County, Md.	Do.
2452		Sch.	B. Noble	66.04	62.74	86.8	14.4	6.5	1863	Essex, N. Y.	Plattsburg, N. Y.
2853	J. L. W. P.	Bk.	B. Webster	584.62	555.39	140.0	32.0	16.8	1873	Bath, Me.	Bath, Me.
2045		Sch.	B. A. Baker	35.41	33.64	56.0	17.5	5.6	1851	Truro, Mass.	Lubec, Me.
3300		Sip.	B. A. Everham	9.93	9.43	37.5	14.7	3.3	1884	Cambridge, Md.	Baltimore, Md.
2673		Sch.	B. A. Kimball	11.62	11.04	38.2	12.9	4.2	1870	Gloucester, Mass.	Boston, Mass.
2905		Sch.	B. A. Wagner	53.40	50.73	68.4	22.5	7.3	1875	Dorchester County, Md.	Baltimore, Md.
2857		Sch.	B. B. Buckhout	351.76	334.17	158.2	28.8	10.0	1873	East Saginaw, Mich.	Port Huron, Mich.
81333		Sch.	B. B. Iesman	289.40	274.93	153.5	26.5	7.5	1881	Sandusky, Ohio	Cleveland, Ohio.
2417		Sip.	B. C. Cartwright	14.42	13.70	37.3	16.4	4.0			Stonington, Conn.
2413		Sch.	B. D. Pitts	89.47	85.00	92.0	23.0	6.0	1854	Baltimore, Md.	Greenport, N. Y.
8515		Cat.	B. D. Silliman	6.12	5.82	32.0	12.8	3.0	1885	Babylon, N. Y.	Patchogue, N. Y.
8606		Sch.	B. F. Bradshaw	6.18	6.54	37.0	12.4	3.4	1893	Hopewell, Md.	Crisfield, Md.
2239		Sch.	B. F. Bramard	85.00	80.75	75.0	25.2	6.8	1850	Middletown, Conn.	Hartford, Conn.
2510		Sch.	B. F. Brown	24.15	22.94	46.0	15.8	6.3	1862	New London, Conn.	Portland, Me.
2692		Sch.	B. F. Cator	33.84	32.15	61.4	21.4	4.9	1868	Dorchester County, Md.	Crisfield, Md.
8253		Sch.	B. F. Jayne	78.62	74.69	71.6	26.5	5.8	1883	Stonybrook, Conn.	Greenport, N. Y.
2776		Sch.	B. F. Marsh	9.98	9.48	43.3	13.7	3.7	1871	Crisfield, Md.	Crisfield, Md.
2144		Sch.	B. F. Wade	148.03	140.63	116.9	23.9	7.6	1854	Ashtabula, Ohio	Chicago, Ill.
8280		Sch.	B. G. Rhode	36.29	22.50	57.0	20.0	4.0	1883	Rotten Bayou, Miss.	Shieldsboro, Miss.
2481		Sch.	B. G. Whiting	16.81	15.97	48.5	14.8	3.7	1860	San Francisco, Cal.	San Francisco, Cal.
3102		Sip.	B. H. Hegeman	12.07	11.47	36.4	14.4	4.2	1879	Port Jefferson, N. Y.	Perth Amboy, N. J.
2773		Sip.	B. H. Lambert, jr.	15.16	14.42	41.5	15.4	4.0	1871	Alexandria, Va.	Alexandria, Va.
3525		Sch.	B. H. Sterling	6.72	6.38	39.0	12.0	3.7	1891	Crisfield, Md.	Crisfield, Md.
81221		Sch.	B. H. Warford	203.52	193.35	109.4	30.8	7.2	1868	Tottenville, N. Y.	New York, N. Y.
2836	J. M. P. D.	Sch.	B. I. Hazard	592.58	372.98	131.8	31.0	8.4	1872	Port Jefferson, N. Y.	Port Jefferson, N. Y.
2877	J. N. P. F.	Sch.	B. L. Eaton	171.37	132.40	102.0	27.5	9.0	1873	Calais, Me.	Calais, Me.
8074		Sch.	B. L. Lavanna	11.52	6.74	33.4	14.2	3.5	1877	Wolf River, Miss.	Shieldsboro, Miss.
3431		Sch.	B. L. Pennington	1,142.21	1,085.10	239.0	38.2	14.6	1889	Gibraltar, Mich.	Cleveland, Ohio.
8026		Sip.	B. L. Pollitt	5.64	5.36	31.0	9.6	2.5	1876	Greenback, Va.	Chincoteague, Va.
2801	J. P. Q. B.	Sip.	B. P. Cheney	1,322.21	1,200.24	195.9	38.6	24.2	1874	Bath, Me.	San Francisco, Cal.
3563		Sch.	B. P. Miles	10.49	9.97	52.5	14.1	3.2	1892	Monie, Md.	Crisfield, Md.
8229	J. W. V. G.	Sch.	B. R. Woodside	485.32	421.73	158.4	33.5	12.0	1883	Bath, Me.	New York, N. Y.
8040		Sch.	B. T. Riggin	12.67	12.04	52.3	14.4	3.4	1877	Back Creek, Va.	Cape Charles, Va.
8169		Sch.	B. W. Bramble	45.19	42.93	69.4	22.5	6.0	1881	Baltimore, Md.	Baltimore, Md.
2608		Sch.	B. W. Jenness	356.94	339.10	155.0	29.6	10.5	1867	Detroit, Mich.	Buffalo, N. Y.
3111	J. T. P. F.	Sch.	B. W. Morse	558.68	530.75	156.6	35.0	13.6	1879	Bath, Me.	Bath, Me.
8473		Sch.	B. W. Parker	1,421.75	1,421.06	249.0	41.0	18.0	1890	Gibraltar, Mich.	Detroit, Mich.
2840		Sip.	B. T. J. B. Jones	10.10	9.59	41.4	16.6	4.0	1873	Somerset County, Md.	Crisfield, Md.
8114	J. T. Q. G.	Sch.	B. Frank Sealley	274.27	260.56	123.6	30.2	8.8	1880	Bath, Me.	Key West, Fla.
8479		Sip. y.	Baboon	19.17	18.22	44.5	14.0	3.8	1888	Boston, Mass.	Boston, Mass.
8575		Sch.	Baby Ruth	17.65	16.77	46.9	14.5	4.5	1893	Port Norris, N. J.	Bridgeton, N. J.
3035		Sip.	Backache	6.61	6.19	28.5	11.5	3.6	1877	Westerly, R. I.	Newport, R. I.
3156		Sch.	Badger	65.40	62.13	80.0	20.6	4.4	1881	Fort Howard, Wis.	Milwaukee, Wis.
81442		Sip.	Baffle	596.55	649.45	165.0	32.2	13.6	1882	Perth Amboy, N. J.	Perth Amboy, N. J.
2380		Sch.	Bahama	333.13	316.50	136.2	26.1	12.8	1863	Oswego, N. Y.	Port Huron, Mich.
3653		Sch.	Bala	678.60	644.67	178.4	35.0	14.2	1895	Noank, Conn.	Fall River, Mass.
2267	H. C. N. J.	Sch.	Balsora L. Sherman	179.06	170.11	115.6	26.3	8.5	1865	Easthaven, Conn.	Barnstable, Mass.
2056		Sch.	Baltic	84.26	80.05	78.4	19.7	8.3	1817	Essex, Mass.	Provincetown, Mass.
8463		Sch.	Baltic	915.62	869.84	202.0	34.7	16.6	1890	West Bay City, Mich.	Chicago, Ill.
8464		Sch.	Baltic	34.86	33.12	63.5	16.0	4.3	1890	Port Townsend, Wash.	Port Townsend, Wash.
81436		Sip.	Baltic	542.43	524.79	168.0	32.8	13.0	1880	Tottenville, N. Y.	Perth Amboy, N. J.
2022		Sch.	Baltimore	22.39	12.27	57.5	17.3	5.7	1857	Somerset County, Md.	Camden, N. J.
2119		Sch.	Baltimore	31.21	29.65	53.5	15.8	6.9	1839	Essex, Mass.	Castine, Me.
2268		Sch.	Baltimore	78.34	74.43	77.7	21.0	7.0	1842	Philadelphia, Pa.	Port J.erson, N. Y.
26.6		Sip.	Baltimore	6.98	6.63	29.9	12.0	3.1			Crisfield, Md.
8393	K. F. B. W.	Bk.	Baltimore	722.86	670.58	163.1	35.9	17.1	1888	Baltimore, Md.	Baltimore, Md.
8529	K. L. B. F.	Sch.	Bangor	511.40	398.87	165.0	36.5	11.8	1891	Eureka, Cal.	San Francisco, Cal.
2080		Sch.	Banner	55.56	52.79	62.0	21.6	6.6	1817	Saybrook, Conn.	Searsport, Me.
2085		Sch.	Banner	41.85	39.76	57.8	17.0	7.0	1831	Essex, Mass.	Ellsworth, Me.
2363		Sch.	Banner	50.69	48.16	61.5	23.6	5.4	1839	Staten Island, N. Y.	Perth Amboy, N. J.
2508		Sch.	Banner	23.87	22.68	50.2	15.2	6.2	1839	Georgetown, Me.	Thomaston, Me.
2581		Sip.	Banner	11.37	10.80	36.0	13.4	3.5	1854	Smithfield, N. Y.	Norfolk, Va.
2711		Sip.	Banner	10.54	10.01	36.2	13.2	3.6	1866	City Island, N. Y.	New York, N. Y.
2991		Sch.	Banshee	33.71	32.02	59.0	19.8	5.6	1875	Baltimore, Md.	Newport N. ws, Va.
8378		Sip. y.	Banshee	17.71	16.83	41.6	13.7	6.3	1887	Brooklyn, N. Y.	New York, N. Y.
8673		Sch.	Baranoff	64.78	57.24	74.5	22.7	7.6	1-96	Benicia, Cal.	San Francisco, Cal.
2374		Sip.	Barbara	44.43	44.43	50.0	23.0	6.4	1860	New York, N. Y.	New York, N. Y.
8501		Sip. y.	Barbara	21.51	20.44	57.3	13.0	9.5	1891	South Boston, Mass.	Marblehead, Mass.

1 Composite.

MERCHANT SAILING VESSELS OF THE UNITED STATES—Continued.

Official No.	Signal letters.	Rig.	Name of vessel.	Gross tonnage.	Net tonnage.	Length.	Breadth.	Depth.	When built.	Where built.	Home port (where permanent document issued).
						Feet.	Feet.	Feet.			
8506		Slp. y.	Barbara	7.83	7.44	29.6	10.4	6.8	1886	Newburyport, Mass.	New York, N. Y.
8059		Sch.	Barbara G.	15.50	14.87	43.8	16.6	3.4	1877	Fowl River, Ala.	Mobile, Ala.
2772		Sch.	Barbara Anna	20.21	19.20	52.0	18.5	4.2	1871	Bridgeton, N. J.	Baltimore, Md.
8372	K. D. R. M	Sch.	Barbara Hernater	148.10	140.70	102.3	29.7	8.3	1877	Fairhaven, Cal.	San Francisco, Cal.
2137		Sch.	Barbarian	297.58	282.71	136.1	25.8	10.8	1855	Oswego, N. Y.	Chicago, Ill.
8242		Sch.	Bar Bel	12.08	12.00	37.0	15.9	5.3	1883	Damariscotta, Me.	Rockland, Me.
8043	J. S. H. R.	Sbp.	Baring Brothers	2,165.97	2,090.57	243.7	42.3	21.7	1877	Thomaston, Me.	Thomaston, Me.
2475		Sch.	Barkis	25.44	24.18	55.7	16.7	4.6	1864	San Francisco, Cal.	San Francisco, Cal.
2302		Slp.	Barney Kayton	9.22	8.76	35.0	13.0	3.0			Norfolk, Va.
81435		Slp.	Baronet	529.44	511.53	163.7	32.4	12.1	1880	Perth Amboy, N. J.	Perth Amboy, N. J.
2715		Sch.	Barracouta	68.57	65.15	73.0	21.2	7.6	1870	Essex, Mass.	Gloucester, Mass.
8293		Sch.	Bartie Bennett	21.04	19.99	58.0	17.0	4.6	1884	Barren Creek Springs, Md.	Crisfield, Md.
2483		Sch.	Baquaize	19.87	18.88	47.5	16.1	4.3	1861	San Francisco, Cal.	San Francisco, Cal.
8670	K. M. N. P.	Sch.	Bast	693.31	613.98	173.2	35.0	14.2	1896	Noank, Conn.	Philadelphia, Pa.
3351	K. D. L. T.	Sch.	Bat	101.76	89.44	82.4	27.4	7.2	1874	Wickham, New Brunswick	Boston, Mass.
2771		Sch.	Bachelor	25.75	24.46	64.6	16.5	3.8	1871	Oceanport, N. J.	Perth Amboy, N. J.
3500	K. J. N. D.	Sch.	Bayard Barnes	1,005.10	954.85	196.0	38.0	18.2	1891	New London, Conn.	New Haven, Conn.
3267		Sch.	Bayard Hearn	14.86	14.12	46.0	16.5	4.5	1883	Wicomico County, Md.	Tappahannock, Va.
3662	K. M. L. N.	Sch.	Bayard Hopkins	269.64	212.16	118.0	30.1	9.1	1895	Bath, Me.	Seaford, Del.
3672		Sch.	Bay Belle	6.92	5.57	35.0	10.5	3.5	1896	Poquoson, Va.	Newport News, Va.
2136		Sch.	Bay City	306.23	290.92	140.2	29.0	10.4	1857	Saginaw, Mich.	Detroit, Mich.
2596		Slp.	Bay Queen	19.49	18.52	52.0	16.5	4.0	1865	Bellport, N. Y.	Patchogue, N. Y.
2800		Sch.	Bay Queen	54.00	51.30	74.0	22.0	5.7	1864	Talbot County, Md.	Annapolis, Md.
2881		Sch.	Bay Queen	19.48	11.71	45.0	17.2	4.5	1873	Dorchester, N. J.	Bridgeton, N. J.
3025		Slp.	Bay Queen	9.56	9.08	40.5	13.7	3.1	1876	Havre de Grace, Md.	Crisfield, Md.
3511		Slp.	Bay Queen	6.74	6.41	29.6	11.8	4.5	1878	Bucksport, Me.	Deer Isle, Me.
2029		Sch.	Bay State	21.04	13.46	47.5	17.5	5.6	1851	Somerset County, Md.	Baltimore, Md.
3691		Sch.	Bear	11.20	11.20	38.7	12.7	4.6	1896	Seattle, Wash.	Seattle, Wash.
3315		Sch. y.	Beatrice	24.23	23.02	49.4	16.8	5.8	1884	New York, N. Y.	Portland, Me.
3359		Sch.	Beatrice	14.09	13.39	51.0	14.2	4.0	1886	Wicomico County, Md.	Crisfield, Md.
3548		Slp.	Beatrice	9.65	9.17	36.4	10.8	6.1	1888	Charlestown, Mass.	New York, N. Y.
2665		Slp.	Beaver	7.80	5.60	31.2	12.3	4.0	1860	Hillingsport, N. J.	Wilmington, Del.
3218	J. W. K. V.	Slp. y.	Bedouin	56.58	53.76	74.4	15.8	12.5	1882	Greenpoint, N. Y.	New York, N. Y.
3260		Sch.	Bedsworth	22.28	22.12	57.6	17.4	4.9	1883	Pocomoke City, Md.	Crisfield, Md.
3466	K. H. B. Q.	Sch.	Beechwood	641.17	824.57	186.5	35.0	16.0	1890	Perth Amboy, N. J.	Philadelphia, Pa.
2599		Sch.	Bearsheba	54.76	49.18	69.0	22.0	6.0	1861	New Brunswick, N. J.	Crisfield, Md.
3510		Slp. y.	Bel Ami	12.23	11.62	32.0	12.0	6.3	1891	Greenpoint, N. Y.	New York, N. Y.
3674		Sch.	Bell	5.59	5.59	34.0	12.0	5.6	1893	St. Augustine, Fla.	St. Augustine, Fla.
3450		Slp.	Bell Buoy	6.05	5.14	26.0	10.0	3.6	1890	Charleston, S. C.	Charleston, S. C.
8636		Sch.	Bell Waller	7.12	6.76	45.4	10.8	3.2	1886	Chance, Md.	Crisfield, Md.
3598		Slp.	Bell J. Trout	10.49	5.81	35.6	14.5	3.6	1893	Dorchester, N. J.	Bridgeton, N. J.
3038		Sch.	Bella	10.58	10.05	33.4	12.4	5.4	1877	Beverly, Mass.	New Bedford, Mass.
3526		Sch.	Bella Chersina	11.63	11.05	39.0	13.7	3.7	1891	Handsboro, Miss.	Shieldsboro, Mass.
2458		Slp.	Bella Cooper	19.08	18.13	47.7	16.3	3.8	1866	Jersey City, N. J.	New York, N. Y.
2834	J. M. N. F.	Sch.	Bella Russell	222.05	210.95	118.0	29.5	8.6	1872	Leesburg, N. J.	Bridgeton, N. J.
2088		Slp.	Belle	37.21	35.35	55.2	20.0	4.8	1846	Braintree, Mass.	Boston, Mass.
2242		Sch.	Belle	104.04	98.84	94.6	24.5	7.2	1856	Manitowoc, Wis.	Milwaukee, Wis.
2344		Slp.	Belle	28.72	27.29	48.0	18.0	4.4	1858	Browns Point, N. J.	Cold Spring, N. Y.
2353		Sch.	Belle	26.58	25.26	49.0	20.5	4.5	1846	Piermont, N. Y.	New York, N. Y.
2662		Sch.	Belle	18.67	17.74	45.0	15.4	5.0	1866	Provincetown, Mass.	Scituate, Mass.
2699		Slp.	Belle	16.11	15.30	41.3	14.4	4.0	1867	West Creek, N. Y.	Bridgeton, N. J.
2753		Sch.	Belle	23.92	22.72	52.5	14.0	6.5	1870	Brooklyn, N. Y.	New York, N. Y.
2783		Sch. y.	Belle	16.56	9.86	44.0	16.0	4.0	1871	Dividing Creek, N. J.	Bridgeton, N. J.
2845		Sch.	Belle	20.24	19.24	48.5	18.0	3.3	1872	Millsboro, Del.	Richmond, Va.
2894		Slp.	Belle	5.88	5.59	29.0	12.5	3.3	1874	Rowayton, Conn.	Bridgeton, Conn.
2938		Sch.	Belle	24.56	23.33	52.0	16.0	7.0	1872	Savannah, Ga.	Tampa, Fla.
3088		Slp.	Belle	5.94	5.65	28.0	11.5	2.8	1870	Portsmouth, Va.	Norfolk, Va.
8215		Sch.	Belle	5.36	5.10	39.9	11.6	3.1	1882	Cedar Keys, Fla.	St. Augustine, Fla.
3408		Slp.	Belle	16.54	15.71	58.3	14.7	2.1	1880	Washington, D. C.	Washington, D. C.
3517		Slp.	Belle	11.74	11.16	40.5	15.6	2.2	1891	Perkins, Me.	Bath, Me.
3638		Cat.	Belle	5.71	5.71	26.2	12.4	3.3	1894	West Creek, N. J.	Somers Point, N. J.
2050		Sch.	Belle Bartlett	75.62	71.84	76.4	21.6	8.0	1867	Keenebunk, Me.	Mount Desert Ferry, Me.
2768		Slp.	Belle Brockbridge	14.59	13.87	46.5	16.0	4.7	1871	Port Jefferson, N. Y.	New Haven, Conn.
2887		Sch.	Belle Brown	217.92	207.03	124.5	27.4	9.3	1873	Chicago, Ill.	Chicago, Ill.
3224		Sch.	Belle Franklin	79.06	75.96	78.6	22.2	8.1	1882	Essex, Mass.	Gloucester, Mass.
2681	J. G. P. S.	Sch.	Belle Halliday	355.15	337.39	128.3	30.0	9.6	1869	Camden, N. J.	Boston, Mass.
2903		Sch.	Belle Hanscom	294.44	279.72	138.8	26.8	11.0	1874	Toledo, Ohio	Detroit, Mich.
2898	J. P. L. H.	Sch.	Belle Hooper	475.08	393.94	139.4	32.0	11.6	1874	East Boston, Mass.	New York, N. Y.
8178	J. V. Q. B.	Sch.	Belle O'Neill	467.98	444.59	142.7	35.0	12.2	1881	Bath, Me.	Bath, Me.
2327		Slp.	Belle Sage	10.10	9.60	48.0	18.0	4.4	1852	New York, N. Y.	Bridgeton, N. J.
3086	J. T. F. W.	Sch.	Belle Wooster	479.61	455.63	129.2	32.8	15.4	1878	Franklin, Me.	Boston, Mass.
8311	K. C. W. P.	Sch.	Belle J. Neal	100.66	95.63	86.0	23.1	8.7	1885	Essex, Mass.	Do.
3445		Sch.	Belle S. Byrd	10.48	9.96	54.0	13.7	3.5	1889	Monie, Md.	Crisfield, Md.
3037	J. S. G. V.	Sbp.	Belle of Bath	1,417.93	1,347.04	203.9	39.1	24.3	1877	Bath, Me.	Seaford, Me.
3165		Sch.	Belle of Dover	48.77	46.34	71.0	21.0	4.8	1881	Dover, Del.	Wilmington, Del.
2490		Sch.	Belle of the Bay	58.39	55.40	65.3	19.9	8.6	1861	East Lyme, Conn.	New London, Conn.
3273		Sch.	Belle of the Lake	14.47	13.75	42.2	16.5	3.2	1883	Biloxi, Miss.	Shieldsboro, Miss.

¹ Formerly British schooner Mary Theall.

MERCHANT SAILING VESSELS OF THE UNITED STATES—Continued.

Official No.	Signal letters.	Rig.	Name of vessel.	Gross tonnage.	Net tonnage.	Length.	Breadth.	Depth.	When built.	Where built.	Home port (where permanent document issues).
						Feet.	Feet.	Feet.			
2545	Sch.	Bellevue	15.61	14.83	38.0	12.3	5.7	New Bedford, Mass.
3587	Sch.	Bellingham	20.32	19.31	45.6	15.9	4.8	1893	Tacoma, Wash.	Port Townsend, Wash.
2932	Slp.	Bellport	12.78	12.15	30.0	12.5	3.2	Bellport, N. Y.	New Haven, Conn.
3601	Sch.	Belvedere	15.99	15.20	44.5	9.5	3.6	1893	San Francisco, Cal.	San Francisco, Cal.
3689	Cat.	Belvedere	5.41	5.14	24.7	11.5	3.0	1863	West Barnstable, Mass.	Barnstable, Mass.
2001	Slp.	Belvidere	10.77	10.23	36.5	17.5	3.5	Bell Point, Va.	Alexandria, Va.
3420	Sch.	Belvidere	13.51	12.84	47.0	16.3	4.1	1888	Belvidere, Ga.	Fernandina, Fla.
3429	Sch.	Bender Brothers	84.87	80.63	77.5	24.8	6.8	1889	San Francisco, Cal.	San Francisco, Cal.
2365	Slp.	Ben	39.67	37.69	48.0	23.0	5.8	1864	Northport, N. Y.	New York, N. Y.
3281	Slp.	Ben	10.45	9.93	35.3	13.7	3.3	1884	Calcasieu, La.	Irishburg, La.
3544	Slp.	Ben	33.44	31.77	55.2	17.5	3.2	1892	Georgetown, D. C.	Washington, D. C.
3647	Slp.	Ben	6.79	6.79	26.8	10.5	3.3	1845	Seattle, Wash.	Seattle, Wash.
31541	Sch.	Ben Brink	317.79	317.79	150.0	29.5	8.7	1888	Detroit, Mich.	Marquette, Mich.
31431	Slp.	Ben Busby	8.79	8.36	33.7	10.4	4.0	1880	Port Huron, Mich.	Port Huron, Mich.
3404	Sch.	Ben Hur	89.16	84.70	81.8	23.8	6.0	1888	Phippsburg, Me.	Bath, Me.
3415	Slp.	Ben Richardson	8.70	8.27	29.0	12.3	3.8	1888	New York, N. Y.	New York, N. Y.
3330	Slp.	Ben Russell	6.69	6.36	31.0	13.2	3.3	1883	Patchogue, N. Y.	Patchogue, N. Y.
3610	Slp.	Benefit	7.19	7.19	39.7	11.5	2.7	1893	North River, N. C.	Beaufort, N. C.
3498	Sch.	Benicia	32.50	30.88	49.6	20.2	4.0	1891	Benicia, Cal.	San Francisco, Cal.
2362	Slp.	Benjamin Brandreth	84.88	83.82	77.4	23.8	7.4	1847	Sing Sing, N. Y.	New York, N. Y.
2041	Sch.	Benjamin English	98.78	93.82	49.1	23.8	7.4	1847	New Haven, Conn.	Port Jefferson, N. Y.
2003	Sch.	Benjamin Franklin	12.06	11.48	39.6	12.6	4.0	Alexandria, Va.
2908	Sch.	Benjamin Haney	15.10	14.35	38.5	14.9	3.9	1870	Nashville, Va.	Cape Charles, Va.
2950	Sch.	Benjamin Harrison	6.80	6.46	37.5	10.2	3.3	1875	New Haven, Conn.	Bridgeport, Conn.
3424	Sch.	Benjamin Harrison	538.03	511.12	175.0	32.2	12.0	1889	Mount Clemens, Mich.	Buffalo, N. Y.
2595	Sch.	Benjamin Oliver	78.06	74.16	79.7	23.1	7.8	1867	Bristol, Me.	Wellfleet, Mass.
3565	Sch.	Benjamin Randolph	6.71	6.58	39.0	10.1	3.7	1892	Onancock Creek, Va.	Newport News, Va.
2921	J. Q. K. T.	Slp.	Benjamin Sewall	1,433.63	1,361.95	202.0	38.9	24.1	1874	Brunswick, Me.	Boston, Mass.
2340	Slp.	Benjamin Smith	47.13	44.78	59.6	21.2	5.7	1849	Middletown, N. J.	New York, N. Y.
3508	K. J. Q. R.	Sch.	Benjamin A. Van Brunt	1,191.81	1,132.22	196.1	41.2	18.1	1891	Bath, Me.	Perth Amboy, N. J.
3246	K. B. H. V.	Sch.	Benjamin C. Cromwell	619.18	538.46	161.4	35.5	11.9	1883	East Deering, Me.	Portland, Me.
3456	K. G. T. N.	Sch.	Benj. C. Frith	888.30	841.89	182.1	37.4	18.1	1890	Thomaston, Me.	Thomaston, Me.
2049	Sch.	Benj. D. Prince	62.46	59.34	66.0	19.5	7.0	1853	Essex, Mass.	Camden, Me.
2860	Sch.	Benjamin F. Bruce	729.57	692.91	190.0	33.5	13.9	1873	East Saginaw, Mich.	Sandusky, Ohio.
3184	J. V. R. P.	Bk.	Benj. F. Hunt, jr.	1,190.70	186.0	38.2	23.3	1882	Newburyport, Mass.	Newburyport, Mass.
3270	K. B. V. T.	Slp.	Benj. F. Packard	2,166.17	2,013.79	244.2	43.3	18.2	1883	Bath, Me.	Bath, Me.
3353	K. D. M. G.	Sch.	Benjamin F. Poole	1,155.47	1,098.68	202.4	40.2	19.9	1886 do	Providence, R. I.
3618	Sch.	Benjamin M. Wallace	60.87	57.83	75.5	20.0	8.4	1844	Essex, Mass.	New York, N. Y.
3099	Sch.	Benjamin S. Curry	20.15	19.14	43.3	15.8	4.2	1879	Sarasota, Fla.	Key West, Fla.
2164	Sch.	Benjamin S. Wright	29.01	20.92	53.8	18.2	5.8	1861	Somerset County, Md.	Baltimore, Md.
2745	J. K. M. L.	Sch.	Benjamin T. Biggs	163.96	155.76	92.0	28.0	8.0	1870	Milton, Del.	Portsmouth, N. H.
2321	Slp.	Benjamin T. Smith	16.41	15.59	41.0	16.0	4.0	1849	Hempstead, N. Y.	New York, N. Y.
2822	Sch.	Benny W. Baker	31.94	33.15	62.6	22.2	5.6	1872	Somerset County, Md.	Annapolis, Md.
3394	Sch.	Bera Attious	15.33	14.56	41.4	15.0	3.7	1888	Boggy Bayou, Fla.	Pensacola, Fla.
3643	Sch.	Bering Sea	48.45	46.18	73.0	18.6	7.0	1895	Tacoma, Wash.	Port Townsend, Wash.
3223	J. W. M. V.	Slp.	Berlin	1,634.26	1,562.55	222.5	40.0	24.6	1882	Phippsburg, Mo.	Bath, Me.
3600	Sch.	Bernardine Williams	21.51	20.48	61.0	17.2	4.7	1893	Ornole, Md.	Crisfield, Md.
3578	Sch.	Bernie and Bessie	29.13	27.68	53.8	15.9	7.3	1893	East Boothbay, Me.	Mount Desert Ferry, Me.
3371	Slp.	Bernice A. Odell	6.65	6.32	29.7	13.1	3.2	1887	Patchogue, N. Y.	Patchogue, N. Y.
2070	Sch.	Bertha	28.75	27.47	52.5	15.6	6.1	1864	Savannah, Ga.	Beaufort, S. C.
2801	Sch.	Bertha	161.37	153.30	107.0	21.0	8.5	1872	Chester, Pa.	Stonington, Conn.
3056	J. S. T. C.	Bk.	Bertha	177.37	168.51	99.6	25.7	11.5	1877	New Bedford, Mass.	New Bedford, Mass.
3250	Slp.	Bertha	9.62	9.14	33.0	13.6	3.7	1883	Center Island, N. Y.	Perth Amboy, N. J.
3432	Slp.	Bertha	9.54	9.07	33.5	14.5	4.0	1875	New York, N. Y.	New York, N. Y.
3612	Sch.	Bertha	13.03	12.38	39.8	13.0	4.5	1894	Gig Harbor, Wash.	Seattle, Wash.
3643	Slp.	Bertha	11.81	11.22	37.6	14.4	4.2	1894	Winter Harbor, Me.	Mount Desert Ferry, Me.
3360	Sch.	Bertha L	13.93	8.89	46.0	14.5	4.0	1886	Wolf River, Miss.	New Orleans, La.
3478	Sch.	Bertha V	58.45	55.53	67.8	22.6	5.8	1889	Millbridge, Me.	Macchia, Me.
2696	Slp.	Bertha Adelle	9.63	9.15	36.2	13.8	3.5	Tappanhook, Va.
2365	Sch.	Bertha Barnes	330.91	314.37	151.0	30.0	10.0	1872	Sheboygan, Wis.	Milwaukee, Wis.
3210	J. W. K. D.	Sch.	Bertha Denn	750.82	713.28	166.9	35.0	15.4	1882	Bath, Me.	Portland, Mass.
3180	J. V. Q. H.	Sch.	Bertha Dollbeer	242.96	230.67	125.0	31.5	9.6	1881	Fairhaven, Cal.	San Francisco, Cal.
3279	Sch.	Bertha Haden	9.18	8.71	40.0	14.2	3.3	1883	Dorchester County, Md.	Baltimore, Md.
3457	K. G. V. P.	Sch.	Bertha Louise	231.42	190.82	115.2	28.3	8.7	1890	Bath, Me.	Fall River, Mass.
2975	Slp.	Bertha Maude	16.05	15.35	42.6	15.5	4.4	1875	Kennebunk, Me.	Barnstable, Mass.
3018	Sch.	Bertha May	37.99	36.09	59.5	22.3	5.7	1876	Dorchester County, Md.	Newport News, Va.
3167	Sch.	Bertha May	8.95	8.50	47.5	11.3	3.0	1868	Somerset County, Md.	Crisfield, Md.
3241	Slp.	Bertha May	10.03	9.53	37.2	14.9	3.5	1883	Sharptown, Md. do
3341	Sch.	Bertha May	79.14	75.19	77.0	22.2	8.3	1886	Essex, Mass.	Gloucester, Mass.
3505	Slp. y.	Bertha May	5.69	5.41	26.0	13.9	3.9	1878	Alysic, Conn.	Providence, R. I.
3566	Sch.	Bertha May	9.29	8.83	35.4	9.8	2.5	1893	Washington, D. C.	Washington, D. C.
3024	Sch.	Bertha Reeder	38.46	36.54	58.0	21.2	5.4	1876	Baltimore, Md.	Baltimore, Md.
3663	Sch.	Bertha Wallace	8.41	7.93	31.5	11.1	3.3	1894	West Bay City, Mich.	Port Huron, Mich.
3275	K. C. B. W.	Sch.	Bertha Warner	451.68	384.29	140.2	30.1	16.1	1883	East Deering, Me.	Portland, Me.
3234	K. B. C. W.	Sch.	Bertha D. Nickerson	143.40	89.30	100.0	24.6	9.4	1883	Boothbay, Me.	Boothbay, Me.
3192	J. V. S. W.	Sch.	Bertha E. Glover	119.16	113.20	77.9	24.3	7.6	1882	Rockland, Me.	Rockland, Me.

† Rebuilt, 1888.

MERCHANT SAILING VESSELS OF THE UNITED STATES—Continued.

Official No.	Signal letters.	Rig.	Name of vessel.	Gross tonnage.	Net tonnage.	Length.		Depth.	When built.	Where built.	Home port (where permanent document issues).
						Feet.	Feet.				
8104	J. T. M. L.	Sch.	Bertha F. Walker	676.62	610.79	162.5	35.3	18.0	1870	Bath, Me.	Perth Amboy, N. J.
2774		Sch.	Bertha H. Winne	26.20	24.89	60.0	16.2	3.4	1871	Toussaint, Ohio	Cleveland, Ohio.
3656		Sch.	Bertha L. Barker	85.45	58.40	80.1	22.7	9.2	1895	Essex, Mass.	New York, N. Y.
3585		Sch.	Bertha M. Bailey	58.97	56.02	72.0	20.1	7.7	1893	do	Gloucester, Mass.
3343		Sch.	Bertha M. Miller	45.07	42.82	63.0	18.8	7.2	1886	do	Do.
3342		Sch.	Bertha and Stella	24.83	14.29	49.0	17.5	4.8	1886	Port Norris, N. J.	Bridgeton, N. J.
2973		Sch.	Bertie	61.51	58.43	75.9	23.6	5.5	1875	Dorchester County, Md	Crisfield, Md.
3339		Sch.	Bertie	8.71	8.28	46.0	13.6	3.3	1885	Somerset County, Md	Do.
3678		Sch.	Bertie	43.95	35.77	69.8	19.2	4.0	1896	Mount Clemens, Mich	Detroit, Mich.
3513		Sch.	Bertie S	10.33	9.82	31.8	12.2	4.0	1891	Port Richmond, N. Y.	New York, N. Y.
3301		Sch.	Bertie Baxter	55.32	52.55	61.4	23.2	5.3	1884	Bordentown, N. J.	Philadelphia, Pa.
3075		Sch.	Bertie Bransford	6.04	5.74	29.0	12.7	2.9	1878	Patchogue, N. Y.	Patchogue, N. Y.
2915		Sch.	Bertie Calkins	266.13	243.33	134.4	28.0	9.3	1874	Two Rivers, Wis	Chicago, Ill.
3055		Sch.	Bertie Jordan	9.30	8.84	28.8	11.5	4.3	1877	Point Pleasant, N. J.	Perth Amboy, N. J.
3486		Sch.	Bertie Lee	7.97	7.58	31.5	12.0	3.3	1890	Marco, Fla.	Key West, Fla.
3299	K. C. R. Q.	Sch.	Bertie Minor	273.43	230.51	130.3	32.5	9.8	1884	Fairhaven, Cal.	Eureka, Cal.
3387	K. D. W. Q.	Sch.	Bertie and Mand	191.55	181.97	138.5	23.7	7.5	1887	Camden, N. J.	Bridgeton, N. J.
3367	K. L. N. C.	Sch.	Bertram N. White	470.73	447.19	145.2	35.1	12.3	1892	Harrington, Me.	Machias, Me.
3364		Sch.	Berwick	100.70	95.67	82.6	27.4	7.1	1887	Benicia, Cal.	San Francisco, Cal.
3683		Cat.	Beryl	7.40	7.40	28.0	12.4	3.8	1893	Newport, R. I.	Newport, R. I.
16803		Sch. y.	Bess	7.78	7.40	33.0	12.0	4.0	1867	New Haven, Conn.	New York, N. Y.
8131		Sch.	Bessie	5.65	5.37	36.0	10.2	2.6	1880	Washington, N. C.	Newbern, N. C.
3144		Sch.	Bessie	47.60	45.22	63.9	21.2	6.7	1881	Wilmington, N. O.	Wilmington, Del.
3243		Sch.	Bessie	10.09	9.59	40.2	15.3	2.1	1880	Waldoboro, Me.	Bath, Me.
3274		Sch.	Bessie	7.98	7.58	33.4	10.9	2.5	1883	Washington, D. C.	Washington, D. C.
3344		Sch.	Bessie	6.45	6.13	25.9	13.8	3.8	1886	Nouak, Conn.	Greenport, N. Y.
3478		Sch.	Bessie	640.40	626.69	168.9	33.7	15.1	1890	Boston, Mass.	Boston, Mass.
3492		Sch.	Bessie	9.85	9.36	35.8	12.9	2.7	1890	Matagorda, Tex.	Port Lavaca, Tex.
3492		Sch.	Bessie	6.38	6.04	29.0	13.0	3.4	1891	Patchogue, N. Y.	Patchogue, N. Y.
3512		Sch.	Bessie	6.54	6.22	34.5	11.0	2.9	1890	do	Do.
3555		Sch.	Bessie	7.26	6.90	32.2	10.2	2.1	1888	Washington, D. C.	Washington, D. C.
3623		Cat.	Bessie	6.17	5.86	26.0	11.8	3.1	1892	Port Republic, N. J.	Somers Point, N. J.
3644		Sch.	Bessie	21.87	19.67	54.3	16.4	4.4	1891	Scranton, Miss.	Shieldsboro, Miss.
3661		Sch.	Bessie	26.22	26.22	57.7	13.6	5.8	1895	Jersey City, N. J.	Annapolis, Md.
3468		Sch.	Bessie B	9.15	8.70	32.7	13.4	4.0	1890	Glenwood, N. Y.	New York, N. Y.
3617		Sch.	Bessie B	8.63	8.20	34.5	11.2	2.1	1889	Washington, D. C.	Washington, D. C.
3675		Sch.	Bessie B	7.00	7.00	31.3	11.7	2.6	1896	Seattle, Wash.	Seattle, Wash.
3490		Sch.	Bessie D	7.48	7.11	44.1	11.5	3.0	1891	Smyrna, N. C.	Beaufort, N. C.
3604		Sch.	Bessie K	98.41	93.49	84.5	26.2	7.6	1893	Alameda, Cal.	San Francisco, Cal.
3298	K. C. R. P.	Sch.	Bessie Brown	260.48	247.46	123.8	32.3	9.5	1884	Bethel, Del.	Richmond, Va.
3358		Sch.	Bessie Ellen	7.39	7.03	27.9	11.1	4.9	1866	South Bristol, Me.	North Haven, Me.
3124		Cat.	Bessie Fiske	5.31	5.04	26.4	11.8	3.3	1880	Newport, R. I.	Newport, R. I.
3304		Sch.	Bessie Ford	26.92	18.63	59.0	17.7	5.2	1884	Somerset County, Md	Crisfield, Md.
3564		Sch.	Bessie Hamblen	18.10	17.20	61.0	16.0	4.4	1892	Fairmount, Md	Do.
3174		Sch.	Bessie Lafayette	17.48	12.06	59.3	15.3	8.6	1881	Crisfield, Md.	Do.
3222		Sch.	Bessie Lee	8.73	5.29	47.0	11.0	3.2	1882	do	Do.
3668		Sch.	Bessie Lee	6.65	6.32	37.6	11.3	3.7	1895	Wallisville, Tex	Galveston, Tex.
3490		Sch.	Bessie May	16.66	15.83	45.0	13.0	3.5	1890	Harlowe, N. C.	Newbern, N. C.
3542		Sch.	Bessie May	22.66	21.53	41.6	15.4	8.0	1892	Swans Island, Me.	Deer Isle, Me.
3533		Sch.	Bessie Moore	9.11	8.66	45.8	12.4	3.0	1891	Smyrna, N. C.	Beaufort, N. C.
3352		Sch.	Bessie Reed	28.17	26.76	59.6	13.0	4.7	1886	St. Michaels, Md	Baltimore, Md.
3214		Sch.	Bessie Tankersley	23.77	22.58	56.7	17.5	5.4	1882	Annapolis, Md.	Do.
3172		Sch.	Bessie Waller	5.64	5.36	44.4	11.3	3.0	1877	Somerset County, Md	Crisfield, Md.
3158		Cat.	Bessie Whiting	5.77	5.77	29.5	12.5	2.9	1881	Patchogue, N. Y.	Patchogue, N. Y.
3187	J. V. S. K.	Sch.	Bessie Whiting	559.75	531.77	149.8	32.1	16.8	1882	Port Jefferson, N. Y.	Port Jefferson, N. Y.
3103		Sch.	Bessie Wilson	7.99	7.59	35.5	13.9	8.3	1879	West Creek, N. J.	Tuckerton, N. J.
3134	J. V. B. C.	Sch.	Bessie C. Beach	341.20	334.39	128.0	30.4	14.0	1880	New Haven, Conn	New Haven, Conn.
3194	K. J. H. F.	Sch.	Bessie E. Gross	116.07	110.27	79.0	25.6	8.3	1878	Tynemouth, New Brunswick	Deer Isle, Me.
3428		Sch.	Bessie L. Leach	30.46	28.94	54.4	20.6	5.8	1880	Somerset County, Md.	Crisfield, Md.
3212		Sch.	Bessie L. Stull	39.75	37.76	62.0	21.7	3.9	18-2	Penngrove, N. J.	Camden, N. J.
3616	K. L. V. R.	Sch.	Bessie M. Devine	126.37	120.06	96.0	24.0	10.3	1894	Essex, Mass	Gloucester, Mass.
3176		Sch.	Bessie M. Somers	13.60	9.19	51.5	14.7	3.8	1881	Crisfield, Md.	Crisfield, Md.
3322		Sch.	Bessie M. Wells	97.35	92.70	85.4	22.7	8.5	1885	Essex, Mass	Gloucester, Mass.
3627		Sch.	Bessie S. Kelley	7.60	7.22	30.0	13.2	4.5	1894	Portland, Me.	Provincetown, Mass.
3409		Sch.	Bessie and Ellis	9.59	9.12	44.2	13.1	2.9	1888	Newbern, N. C.	Beaufort, N. C.
3297		Sch.	Bessie and Lelia	69.11	65.66	77.2	23.4	6.3	1884	Sharptown, Md	Crisfield, Md.
2539	H. C. R. Q.	Sch.	Beta	152.03	127.91	98.0	26.2	8.5	1868	East Machias, Me.	Machias, Me.
3481		Sch. y.	Beth	9.07	8.62	30.0	12.2	4.1	18-3	York, Me.	Providence, R. I.
3426		Sch.	Betsy	6.76	6.76	38.4	11.5	2.2	1884	Log Landing, Fla	Beaufort, S. C.
3532		Sch.	Bettie	8.87	8.43	44.6	11.5	3.3	1891	Davis, N. C.	Do.
3450		Sch.	Bettie May	7.91	7.51	34.0	13.0	3.2	1889	Liverpool, Tex.	Port Lavaca, Tex.
2951		Sch.	Bettie A. Bunch	9.24	8.78	41.8	12.2	2.7	1875	Bertie, N. C.	Edenton, N. C.
3085		Sch.	Bettie A. Goodman	15.48	14.71	47.0	14.0	3.6	1878	Patchogue, N. Y.	Tappahannock, Va.
3469		Sch.	Betty	11.14	10.59	33.0	12.5	4.3	1889	Dorchester, Mass	Fall River, Mass.
3549		Sch. y.	Betty	7.33	6.97	31.5	10.7	4.0	1892	Salem, Mass	Salem, Mass.
3681		Cat.	Betty E	6.99	6.65	29.4	13.2	3.6	1896	Patchogue, N. Y.	Patchogue, N. Y.

¹ Formerly sloop-yacht Mariquita.

² Formerly British schooner Sarah.

[†] Rebuilt, 1875.

MERCHANT SAILING VESSELS OF THE UNITED STATES—Continued.

Official No.	Signal letters.	Rig.	Name of vessel.	Gross tonnage.	Net tonnage.	Length.	Breadth.	Depth.	When built.	Where built.	Home port (where permanent document issues).
						Feet.	Feet.	Feet.			
2748		Sch.	Betty McDorman	15.15	14.40	41.4	16.6	3.8	1871	Somerset County, Md.	Crisfield, Md.
3226	J. W. S. V.	Sch.	Beulah	356.96	339.14	146.0	35.5	10.9	1882	San Francisco, Cal.	San Francisco, Cal.
3619		Cat.	Beulah	8.21	7.80	26.0	12.5	4.3	1893	Mystic, Conn.	Stonington, Conn.
2835		Sch.	Beulah Benton	38.88	36.94	56.2	19.4	4.6	1872	Straits, N. C.	Charleston, S. C.
3220	J. W. L. M.	Sch.	Beulah Land	165.93	157.60	122.0	23.7	8.0	1882	Bridgeton, N. J.	Baltimore, Md.
3543		Slp.	Beulah Maud	12.92	12.28	35.5	12.1	6.3	1892	North Haven, Me.	Gloucester, Mass.
3294		Sch.	Beulah C. Phoebus	19.31	12.32	52.0	16.4	4.4	1884	Tangier, Md.	Crisfield, Md.
3483		Sch.	Beulah M. Holland	10.41	9.89	51.0	13.6	3.5	1890	St. Peters, Md.	Cape Charles, Va.
2223		Slp.	Beulah and Mary	11.78	9.00	34.0	13.9	4.0			Bridgeton, N. J.
3266		Sch.	Beulah and Pearl	25.09	18.00	55.0	17.7	5.0	1883	Pocomoke City, Md.	Crisfield, Md.
2555		Sch.	Bianca	13.33	12.66	37.7	14.0	5.1	1837	Newburyport, Mass.	Portland, Me.
3546		Slp. y.	Bianca	11.24	11.24	35.5	13.2	3.8	1861	Burlington, N. J.	Camden, N. J.
3285		Slp.	Bicycle	16.22	8.37	42.5	16.8	4.5	1884	Bridgeton, N. J.	Bridgeton, N. J.
8142		Sch.	Big Bazoo	12.44	11.82	40.7	14.6	5.9	1881	Pensacola, Fla.	Apalachicola, Fla.
2974	J. R. D. H.	Sbp.	Big Bonanza	1,472.80	1,399.16	210.2	40.2	24.0	1875	Newburyport, Mass.	San Francisco, Cal.
3484		Slp.	Big 6	6.33	6.02	29.0	12.0	2.8	1890	Seattle, Wash.	Port Townsend, Wash.
3576	K. L. Q. B.	Sch.	Bill Nye	80.51	76.48	82.0	24.3	6.6	1893	Madison, Md.	Baltimore, Md.
3595		Sch.	Bill Nye	6.02	5.72	38.0	12.2	2.7	1893	St. Peters, Md.	Crisfield, Md.
2755		Sch.	Bill the Butcher	84.78	80.57	84.5	26.6	6.4	1871	San Francisco, Cal.	San Francisco, Cal.
8509		Slp.	Billy Buck	5.59	5.31	32.2	8.2	1.5	1891	Washington, D. C.	Washington, D. C.
2685		Sch.	Billy Marcy	9.91	9.41	33.9	13.3	4.8	1868	Daphne, Ala.	Mobile, Ala.
2126		Sch.	Billow	31.07	29.52	52.0	15.0	6.5	1838	Essex, Mass.	Ellsworth, Me.
2227		Sch.	Billow	63.33	60.17	70.8	20.8	6.8	1840	Steuben, Me.	Machias, Me.
2706		Slp.	Billow	7.50	7.13	33.0	11.0	3.0	1855	Norfolk, Va.	Norfolk, Va.
3535		Slp.	Birdie	5.56	5.29	27.6	10.5	3.5	1891	Seattle, Wash.	Juneau, Alaska.
3650		Sch.	Birdie	11.93	11.53	36.7	13.0	4.3	1895	White Lake, Mich.	Grand Haven, Mich.
3093		Slp.	Birdie Brooks	7.31	6.94	32.0	12.6	3.0	1879	Lakeville, Md.	Baltimore, Md.
3296		Sch.	Birdie Johnson	7.54	7.16	48.1	11.2	2.6	1877	Dorchester Co., Md.	Do.
3475		Sch.	Birdie May	28.28	26.87	58.0	17.8	4.4	1890	Pocomoke City, Md.	Onancock, Va.
2994		Slp.	Birdie Smith	6.45	6.13	31.0	11.8	3.0	1875	Cliffwood, N. J.	Perth Amboy, N. J.
3522		Slp.	Birdie and Etta	7.14	6.79	30.9	12.7	3.4	1884	Bayshore, N. Y.	New York, N. Y.
3597		Sch.	Biscayne	50.51	47.99	82.5	20.3	5.3	1893	Jacksonville, Fla.	Jacksonville, Fla.
3582		Sch.	Bismarck	15.75	14.97	40.6	14.6	4.0	1893	Morgan, N. J.	Newport News, Va.
23. 0		Slp.	Bivalve	9.52	9.04	45.2	17.0	3.8	1875	Crisfield, Md.	Newbern, N. C.
3541		Sch.	Bivalve	17.38	11.99	53.2	15.6	3.7	1892	Beaufort, N. C.	Edenton, N. C.
22143		Sch.	Bivalve	19.23	18.27	51.1	15.8	4.6	1855	Essex, Conn.	Wells-let, Mass.
3625		Sch.	Biwabik	1,401.78	1,332.25	240.0	41.0	17.0	1894	Marine City, Mich.	Port Huron, Mich.
2964		Slp.	Black Bass	8.95	8.29	31.8	13.1	4.0	1875	Chester, Pa.	Wilmington, Del.
2005		Slp.	Black Bird	6.95	6.61	30.0	10.9	3.0			Tappahannock, Va.
2415		Slp.	Black Bird	8.05	7.65	31.0	11.7	3.3			Greenport, N. Y.
3053		Slp.	Black Bird	5.33	5.07	27.3	10.5	2.9	1877	Lower Bank, N. J.	Tuckerton, N. J.
31448		Slp.	Black Bird	449.58	435.32	145.0	33.0	14.4	1881	Perth Amboy, N. J.	Perth Amboy, N. J.
2478		Sch.	Black Diamond	41.05	39.00	62.0	22.0	4.2	1861	San Francisco, Cal.	San Francisco, Cal.
3476		Slp. y.	Black Duck	5.23	5.23	26.0	11.0	4.5	1888	Brooklyn, N. Y.	New York, N. Y.
2418		Slp.	Black Eagle	21.97	20.88	49.6	14.0	5.4			Greenport, N. Y.
2140		Sch.	Black Hawk	172.31	163.70	122.0	24.0	8.1	1861	East Saginaw, Mich.	Milwaukee, Wis.
2219		Sch.	Black Hawk	15.41	14.64	39.6	14.0	6.3			Waldoboro, Me.
3299		Sch.	Black Hawk	9.32	8.85	32.3	12.5	4.6			Foreign built.
3308		Slp.	Black Hawk	11.83	11.29	34.4	14.9	3.5	1884	Savannah, Ga.	Savannah, Ga.
3607		Sch.	Black Hawk	8.66	8.23	45.0	12.8	2.7	1893	Crisfield, Md.	Crisfield, Md.
2411		Sch.	Blackstone	757.67	724.67	179.0	34.6	19.7	1863	Mystic, Conn.	Perth Amboy, N. J.
2833		Bgn.	Blakely	152.39	144.79	116.2	24.7	9.2	1872	Port Blakely, Wash.	Tacoma, Wash.
2324		Slp.	Blanche	19.46	18.68	45.0	17.2	4.3	1857	Greenville, N. J.	New York, N. Y.
3538		Sch.	Blanche	15.50	10.15	48.2	14.8	3.8	1892	Straits, N. C.	Beaufort, N. C.
3568		Sch.	Blanche	8.42	8.23	37.0	13.5	3.1	1892	St. Petersburg, Fla.	Tampa, Fla.
3027		Sch.	Blanche Creamer	15.90	15.11	46.1	14.4	4.0	1876	Bath, Me.	Georgetown, S. C.
3689		Slp.	Blanche Eaton	9.02	8.57	27.5	10.5	6.1	1895	Friendship, Me.	Deer Isle, Me.
3136	J. V. B. K.	Sch.	Blanche Hopkins	634.54	602.81	152.5	36.4	16.4	1880	Coopers Point, N. J.	Philadelphia, Pa.
1159*2		Sch.	Blanche Morgan	26.93	25.59	48.7	19.3	5.1	1884	Patchogue, N. Y.	New York, N. Y.
2789		Slp.	Blanche Tennis	11.68	11.10	38.3	14.5	3.5	1871	Norfolk, Va.	Norfolk, Va.
3392	K. F. B. R.	Sch.	Blanche H. King	1,156.06	1,021.97	192.0	42.0	17.1	1888	Bath, Me.	New York, N. Y.
3516		Slp.	Blanche L. Evans	5.30	5.32	31.6	13.5	3.0	1891	Whitehaven, Md.	Baltimore, Md.
3385		Slp.	Blanche R. Hulso	5.30	5.04	31.6	10.2	2.8	1869	Seaford, N. Y.	Patchogue, N. Y.
3630		Slp.	Blanche and Ida	14.14	13.44	37.3	14.8	5.9	1895	East Boothbay, Me.	Portland, Me.
2179		Sch.	Bloomer	51.40	48.83	64.3	21.8	6.2	1855	Eden, Me.	Southwest Harbor, Me.
2217		Sch.	Bloomer	17.92	17.03	42.4	14.3	5.0	1883	Newburyport, Mass.	Pensacola, Fla.
3179		Slp.	Bloomer	9.05	8.60	32.0	12.0	5.5	1874	Lubec, Me.	Machias, Me.
3580		Slp.	Bloomer	6.87	6.87	42.8	11.4	2.3	1893	Morehead City, N. C.	Beaufort, N. C.
2799		Slp.	Blooming Flower	6.13	5.83	24.5	9.5	4.9	1869	Pawtuxet, R. I.	Fall River, Mass.
3302		Sch.	Blooming Lilly	8.47	8.05	43.5	12.2	3.2	1884	Somerset County, Md.	Baltimore, Md.
2018		Sch.	Blossom	23.21	22.05	51.0	17.2	6.0	1845	do	do
2004		Slp.	Blue Bell	10.11	9.61	42.0	14.5	3.9			Crisfield, Md.
3660		Sch.	Blue Belle	20.97	20.97	53.0	13.4	4.4	1895	Fox Landing, Iowa	Burlington, Iowa
81447		Sch.	Blue Bird	417.79	403.53	140.0	32.5	12.3	1881	Perth Amboy, N. J.	Perth Amboy, N. J.
2002		Sch.	Blue Dick	6.53	6.20	31.0	9.3	3.9	1844	Baltimore, Md.	Annapolis, Md.
3373	K. D. S. F.	Sch.	Blue Jacket	116.07	110.27	86.6	23.5	9.3	1887	Essex, Mass.	Gloucester, Mass.
2208		Sch.	Blue Jay	29.10	27.65	53.0	17.2	6.1	1865	Chelsea, Mass.	Do.

* Formerly sloop Sunnyside.

* Formerly British schooner Black Hawk.

* Formerly schooner Sarah Craig.

MERCHANT SAILING VESSELS OF THE UNITED STATES—Continued.

Official No.	Signal letters.	Rig.	Name of vessel.	Gross tonnage.	Net tonnage.	Length.	Breadth.	Depth.	When built.	Where built.	Home port (where permanent document issues).
						Feet.	Feet.	Feet.			
8072		Sch.	Blue Rock	9.06	8.61	39.8	11.5	3.3	1878	Bay City, Mich.	Port Huron, Mich.
8083		Sch.	Blue Rock	10.60	10.07	37.0	14.2	4.0	1878	Penny Bridge, N. Y.	Bridgeport, Conn.
8354		Sch.	Blue Wave	8.76	8.33	37.5	9.6	4.4	1882	Traverse Bay, Mich.	Grand Haven, Mich.
8596		Sch.	Blue Wing	28.17	26.75	62.0	18.0	4.6	1893	Solomons Island, Md.	Baltimore, Md.
8430 ¹		Sch.	Blunder	18.03	17.13	38.4	16.3	4.0	1889	North Kingston, R. I.	Newport, R. I.
2791		Sch.	Boaz	127.22	120.86	114.0	22.0	7.1	1869	Sheboygan, Wis.	Milwaukee, Wis.
3682		Sch.	Bob	8.28	8.28	33.9	10.2	3.9	1896	Tacoma, Wash.	Port Townsend, Wash.
3255		Sch.	Bob Lee	6.95	6.60	43.0	10.0	2.6	1883	Gloucester County, Va.	Newport News, Va.
2574	J. D. R. G.	Sch.	Bobolink	170.16	161.67	104.5	29.3	8.9	1868	Oakland, Cal.	San Francisco, Cal.
2986	J. R. G. K.	Sch.	Bohemia	1,633.44		221.7	40.2	25.5	1875	Bath, Me.	Bath, Me.
3291		Sch.	Bohemia	71.53	67.95	81.3	23.8	6.0	1884	St. Michaels, Md.	Baltimore, Md.
125811	K. D. C. G.	Sch.	Bohemian	22.60	21.47	45.3	15.2	6.9	1880	Boston, Mass.	Boston, Mass.
2459		Sch.	Bolivar	56.21	58.21	64.0	23.0	6.0	1826	Mount Pleasant, N. Y.	Albany, N. Y.
2893		Sch.	Bolivia	353.26	335.60	135.8	26.0	12.6	1874	Oswego, N. Y.	Ogdensburg, N. Y.
2987	J. R. B. N.	Sch.	Bonanza	160.42	152.40	102.2	27.2	8.7	1875	San Francisco, Cal.	San Francisco, Cal.
31410		Sch.	Bonanza	541.34	524.00	166.3	32.2	13.1	1880	Perth Amboy, N. J.	Perth Amboy, N. J.
2794		Sch.	Bonfouca	21.56	10.63	51.2	18.4	4.1	1872	Bonfouca, La.	New Orleans, La.
2581		Sch.	Bonita	18.67	17.74	42.8	15.3	5.6	1863	Kennebunk, Me.	Gloucester, Mass.
2578		Sch.	Bonita	9.04	8.60	34.0	13.5	3.6	1868	San Quentin, Cal.	San Francisco, Cal.
2609		Sch.	Bonita	20.71	19.67	52.0	15.2	4.8	1865	Fairhaven, Mass.	Boston, Mass.
2652		Sch.	Bonita	62.12	59.01	74.0	22.5	6.0	1867	Key Port, N. J.	Chincoteague, Va.
2843		Sch.	Bonita	30.32	21.23	56.0	18.8	4.7	1872	Talbot County, Md.	Baltimore, Md.
3066		Sch.	Bonita	7.80	7.41	33.4	12.5	3.2	1875	Canarsie, N. Y.	New York, N. Y.
3347		Sch.	Bonita	14.44	13.72	35.5	14.4	5.0	1876	San Francisco, Cal.	San Diego, Cal.
3549		Sch.	Bonita	78.94	75.00	88.0	23.0	9.8	1892	Port Blakeley, Wash.	San Francisco, Cal.
3641		Sch.	Bonita	6.55	6.23	32.7	12.7	2.3	1894	Willapa, Wash.	Port Townsend, Wash.
3334		Sch.	Bonito	9.04	8.59	50.0	12.3	3.5	1885	Clearwater, Fla.	Key West, Fla.
3507		Sch.	Bonito	14.58	13.85	35.8	13.0	5.0	1889	Nyack, N. Y.	Boston, Mass.
3621		Cat.	Bonnie Bell	5.49	5.22	25.9	10.9	3.1	1893	Osterville, Mass.	Hyannis, Mass.
150370		Sch.	Bonnie Belle	9.53	9.06	33.4	12.9	4.5	1886	San Diego, Cal.	Los Angeles, Cal.
3377		Sch.	Bonnie Doon	9.82	9.33	35.5	11.0	6.7	1887	Isle au Haut, Me.	Boston, Mass.
3605		Sch.	Bonnie Doon	5.91	5.62	26.1	11.8	3.5	1882	Philadelphia, Pa.	New York, N. Y.
3594		Sch.	Bonnie Jean	8.71	8.26	27.9	11.3	6.0	1893	Bremen, Me.	St. George, Me.
3593		Sch.	Bonnie Kate	10.23	9.72	39.6	12.0	7.3	1893	Elizabethport, N. J.	New York, N. Y.
3552		Sch.	Bonwell	10.68	10.15	35.0	12.0	3.0	1892	Sapelo Island, Ga.	Brunswick, Ga.
3006	J. R. S. B.	Bkn.	Bonny Doon	570.22	546.22	138.5	30.6	17.3	1876	Machias, Me.	Machias, Me.
3685		Sch.	Boomerang	13.87	13.87	49.7	16.0	2.3	1892	Salisbury, Md.	Baltimore, Md.
2512		Sch.	Boquet	8.88	8.65	30.0	11.1	4.5			Deer Isle, Me.
2371		Sch.	Borealis	45.25	42.99	59.0	21.5	5.9	1849	Huntington, N. Y.	Port Jefferson, N. Y.
3503		Sch.	Boreas	6.18	5.86	24.5	9.9	4.1	1885	Bristol, Me.	Boston, Mass.
81430		Sch.	Boscobel	503.89	478.70	166.8	32.0	10.8	1876	Algonac, Mich.	Port Huron, Mich.
2754		Sch.	Boston	7.98	7.58	35.3	14.1	4.4	1871	Greenport, N. Y.	Damariscott, Me.
81451		Sch.	Boston	455.20	442.66	147.0	32.4	12.3	1882	Perth Amboy, N. J.	Perth Amboy, N. J.
2099	H. C. L. N.	Bk.	Bounding Billow	239.79	227.83	119.0	27.5	12.2	1854	Chelsea, Mass.	San Francisco, Cal.
8526	K. L. D. F.	Sch.	Bothead	108.90	103.45	90.4	22.3	10.8	1891	North Bend, Oreg.	Do.
3572		Sch.	Box	23.37	22.20	52.0	16.7	3.8	1892	Rockport, Tex.	Corpus Christi, Tex.
4362		Sch.	Boyd N. Sheppard	32.23	21.97	60.3	19.7	5.2	1886	Mauricetown, N. J.	Bridgeton, N. J.
3622		Sch.	Boyd & Leeds	69.37	65.91	79.2	21.2	8.5	1894	Essex, Mass.	Salem, Mass.
8095	J. T. K. L.	Bk.	Boylston	568.46	514.68	135.6	31.6	18.3	1879	Bucksport, Me.	Boston, Mass.
3657	K. M. H. R.	Sch.	Bradlock	678.60	644.67	176.4	35.0	14.2	1895	Noank, Conn.	Fall River, Mass.
3222	K. C. M. F.	Sch.	Bradford C. French	968.62	920.29	184.3	37.5	9.2	1884	Kennebunk, Me.	Do.
3553		Sch.	Braganza	95.88	91.09	86.6	23.2	9.2	1892	Essex, Mass.	Gloucester, Mass.
2506	H. T. J. R.	Sch.	Bramhall	142.53	115.01	94.2	23.9	8.2	1863	Westbrook, Me.	Calais, Me.
2895		Sch.	Brandenburg	72.82	69.18	65.0	27.5	7.1	1874	Brooklyn, N. Y.	New York, N. Y.
3518		Sch.	Brandt	7.72	7.33	28.3	13.1	3.3	1883	Bellport, N. Y.	Do.
2341		Sch.	Brandywine	83.80	79.61	75.0	24.1	7.1	1836	Cape May, N. J.	Perth Amboy, N. J.
3609	K. L. T. R.	Sch.	Brandywine	1,236.72	1,195.48	191.6	38.3	23.6	1864	Newburyport, Mass.	Philadelphia, Pa.
3550		Sch.	Braut	43.26	41.10	58.0	19.2	6.0	1892	Roanoke Island, N. C.	Edenton, N. C.
2621		Sch.	Brave	26.97	25.63	51.0	17.8	5.5	1853	Somerset County, Md.	Crisfield, Md.
2954		Sch.	Brave	8.29	7.88	30.5	10.2	3.3	1871	Snowhill, Md.	Chincoteague, Va.
3545		Sch.	Brave	5.75	5.47	30.0	9.0	4.0	1891	Key West, Fla.	Key West, Fla.
81434		Sch.	Bravo	532.10	514.19	170.0	32.0	12.0	1880	Perth Amboy, N. J.	Perth Amboy, N. J.
2856		Sch.	Brazil	9.01	8.56	31.5	11.2	3.8	1872	Newark, Md.	Cape Charles, Va.
3441	K. G. M. D.	Sch.	Break of Day	123.90	117.71	85.3	24.2	8.3	1889	Bath, Me.	Bath, Me.
2009		Sch.	Breaker	14.58	13.85	34.8	14.2	4.7			Key West, Fla.
3263		Sch.	Breakwater	5.48	5.21	31.7	11.3	2.0	1883	Boxiron, Md.	Newport News, Va.
2296		Sch.	Breeze	6.17	5.87	30.0	10.2	3.3	1865	Norfolk, Va.	Norfolk, Va.
2332		Sch.	Breeze	15.00	14.25	43.0	17.4	4.0	1861	North Hempstead, N. Y.	Do.
2676		Sch.	Breeze	16.38	15.56	37.0	13.0	5.0	1869	Bath, Me.	Boston, Mass.
3047		Sch.	Breeze	18.65	17.72	40.0	14.0	5.0	1877	Boston, Mass.	Do.
3366		Sch.	Breeze	11.51	10.93	33.0	14.1	5.3	1887	Gloucester, Mass.	Southwest Harbor, Me.
3202		Sch.	Brenton	50.38	47.88	71.0	20.8	4.3	1882	Gibraltar, Mich.	Cleveland, Ohio.
3472		Sch.	Brentwood	53.64	50.96	70.1	19.8	9.8	1890	Portland, Me.	Portland, Me.
2435		Sch.	Bride	7.21	6.85	30.6	12.0	3.0	1865	Brookhaven, N. Y.	Onancock, Va.
2896		Sch.	Bride	25.41	24.14	53.0	18.9	4.0	1873	Northport, N. Y.	Coldspring, N. Y.
8080		Sch.	Bride	7.77	7.38	46.0	11.0	3.0	1876	Crisfield, Md.	Annapolis, Md.

¹ Formerly schooner yacht Caroline.
² Formerly sloop Puritan.

^a Formerly Ship Etcano.
^b Formerly German bark Mommson.

MERCHANT SAILING VESSELS OF THE UNITED STATES—Continued.

Official No.	Signal letters.	Rig.	Name of vessel	Gross tonnage.	Net tonnage.	Length.	Breadth.	Depth.	When built.	Where built.	Home port (where permanent document issues).
						Feet.	Feet.	Feet.			
2876	J. N. L. V.	Sch.	Brigadier	310.67	274.52	118.3	29.1	9.9	1873	Stockton, Me	Rockland, Me.
3680		Slp.	Briganza	10.11	9.61	35.3	12.3	5.9	1896	Bremen, Me	Waldoboro, Me.
3118		Sch.	Brigham Young	8.54	8.11	45.5	10.5	3.0	1877	Somerset County, Md.	Tappahannock, Va.
2587		Sch.	Brightie	600.80	570.76	182.0	33.2	13.0	1868	Cleveland, Ohio	Port Huron, Mich.
2075		Sch.	Brilliant	22.57	21.45	45.0	14.0	6.0	1835	Essex, Mass.	Deer Isle, Me.
2334		Slp.	Brilliant	18.91	17.96	43.1	17.0	4.2	1847	Oyster Bay, N. Y.	New York, N. Y.
2492		Sch.	Brilliant	35.78	33.98	33.0	15.0	7.0	1835	Bristol, Me	St. George, Me.
2170		Slp.	Bristol	29.33	27.87	52.3	19.4	4.8	1838	Free-town, Mass.	Fall River, Mass.
3537		Sch.	Bristol	75.77	71.99	71.0	24.0	7.6	1891	Melbourne, Fla.	St. Augustine, Fla.
81455		*Slp.	Bristol	434.05	421.51	146.6	32.3	12.3	1882	Perth Amboy, N. J.	Perth Amboy, N. J.
3070		Sch.	Broad Gauge	35.65	33.89	55.0	22.0	4.3	1878	San Francisco, Cal.	San Francisco, Cal.
3112		Sch.	Brogan	6.60	6.27	42.0	10.0	2.5	1879	Somerset County, Md.	Annapolis, Md.
3442	K. G. M. F.	Sch. y.	Broncho	9.97	9.48	36.5	11.5	4.6	1889	Mariner Harbor, N. Y.	New York, N. Y.
2112		Slp.	Brooklyn	319.73	304.75	140.2	25.8	12.0	1864	Clayton, N. Y.	Toledo, Ohio.
2656		Sch.	Brooklyn	70.46	66.94	80.3	23.6	5.9	1869	Dorchester County, Md.	Seaford, Del.
81459		*Slp.	Brooklyn	466.18	456.50	146.2	32.7	12.7	1882	Perth Amboy, N. J.	Perth Amboy, N. J.
3461	K. G. W. M.	Sch.	Brookside	841.17	824.57	186.5	35.0	16.0	1890	do	Philadelphia, Pa.
3065		Sch.	Brothers	37.76	35.88	57.0	21.6	4.3	1878	Vallejo, Cal.	Los Angeles, Cal.
3336		Slp.	Brothers	8.57	8.14	28.0	12.5	3.7	1885	Norfolk, Va.	Norfolk, Va.
3465		Sch.	Brothers	54.89	52.16	64.3	26.1	5.5	1890	San Francisco, Cal.	Los Angeles, Cal.
3640		Sch.	Brothers	5.54	5.26	39.4	10.7	2.8	1894	Poquoson, Va.	Newport News, Va.
3446	K. G. P. T.	Hkn.	Bruce Hawkins	614.50	546.28	152.0	35.6	16.0	1889	East Boston, Mass.	Boston, Mass.
2756		Sch.	Brunette	738.64	711.21	215.8	35.5	13.1	1871	Gibraltar, Mich.	Cleveland, Ohio.
2956		Sch.	Brunette	10.94	10.40	38.2	13.7	5.0	1875	Rockland, Me	Deer Isle, Me.
3592		Lgr.	Brunette	5.76	5.48	35.0	10.0	3.0	1893	Morgan City, La.	Brashear, La.
81437		*Slp.	Brunette	540.85	523.51	167.0	32.4	13.0	1880	Perth Amboy, N. J.	Perth Amboy, N. J.
3323	K. D. R. Q.	Sch. y.	Brunhilde	127.29	120.93	102.0	25.3	10.6	1885	Nyack, N. Y.	New York, N. Y.
3589		Slp.	Brunhilde	6.83	6.49	32.5	13.5	3.4	1893	Patchogue, N. Y.	Patchogue, N. Y.
8502		Slp. y.	Brynild	7.55	7.18	25.1	10.8	4.7	1884	Boston, Mass.	Boston, Mass.
3624		Cat.	Bubble	5.53	5.26	25.0	11.0	3.2	1886	Oster-ville, Mass.	Hyannis, Mass.
2858		Sch.	Buckeye State	518.88	492.94	171.0	32.7	11.5	1873	East Saginaw, Mich.	Port Huron, Mich.
3249		*Sch.	Buckley	13.19	12.54	49.4	14.6	2.9	1883	Eureka, Cal.	Eureka, Cal.
3444		Slp.	Buckshot	19.92	18.92	66.0	13.2	2.2	1886	Washington, D. C.	Georgetown, D. C.
3562		Sch.	Buel Muir	10.11	9.61	51.0	13.3	3.5	1892	Oriole, Md	Crisfield, Md.
2384		Sch.	Buena Vista	34.44	32.72	53.0	20.0	5.0	1851	Westfield, N. Y.	Perth Amboy, N. J.
2394		Sch.	Buena Vista	32.26	30.65	57.5	21.2	3.6	1848	Carpenters Landing, N. J.	Do.
81460		*Slp.	Buffalo	482.45	468.86	143.7	32.6	12.5	1882	Perth Amboy, N. J.	Do.
2253		Slp.	Bulah Hooper	5.39	5.13	26.6	10.6	3.1	1866	Tuckerton, N. J.	Tuckerton, N. J.
3116		Cat.	Bulah Potter	6.09	5.75	30.6	13.0	3.0	1880	Patchogue, N. Y.	Patchogue, N. Y.
2943		Slp.	Burden	10.68	10.08	36.0	14.0	2.0	1866	Saybrook, Conn.	New Haven, Conn.
3671		Slp.	Burdette	17.41	16.54	42.0	15.6	4.5	1896	Patchogue, N. Y.	Greenport, N. Y.
8591		Slp.	Burnett	6.18	5.87	27.0	11.2	3.1	1893	Repaupo, N. J.	Camden, N. J.
8629	K. M. G. B.	Sch.	Burnside	855.12	823.99	192.6	34.7	16.0	1894	Noank, Conn.	Philadelphia, Pa.
3193		Sch.	Burt Barnes	134.06	127.36	95.5	24.5	7.3	1882	Mantowoc, Wis.	Milwaukee, Wis.
3331		Sch.	Burtie	11.68	11.10	41.7	15.0	3.5	1885	Bavou Boisdroe, Miss.	New Orleans, La.
125755		Cat. y.	Buster	6.00	5.70	26.1	12.6	3.4	1879	Newport, R. I.	New York, N. Y.
2583		Sch.	Butcher Boy	859.76	341.78	147.0	29.0	11.0	1868	Depere, Wis.	Milwaukee, Wis.
3335		Sch.	Butcher Boy	13.18	9.67	50.0	14.4	2.8	1885	Cambridge, Md	Baltimore, Md.
8345		Sch.	Butts	12.59	11.96	46.7	14.5	3.9	1886	Fairport, Va.	Tappahannock, Va.
C.											
125905	J. V. K. W.	Sch.	C	138.43	131.51	123.8	23.8	6.4	1881	Bridgeton, N. J.	Bridgeton, N. J.
33916		*Sch.	C. Columbus	29.65	28.17	65.0	15.4	3.9	1873	Erin, Mich.	Detroit, Mich.
126408		Slp.	C. Conrad	6.85	6.15	35.5	10.6	3.9	1857	St. Marys Parish, La.	Brashear, La.
4569		Sch.	C. Harrison	137.24	130.38	93.9	23.9	8.1	1854	Milwaukee, Wis.	Milwaukee, Wis.
125818		Sch.	C. Harvey	17.71	16.83	50.5	18.1	4.6	1880	Lower Bank, N. J.	Tuckerton, N. J.
126630		Sch.	C. Hay	12.85	12.21	50.6	14.2	3.3	1890	Whiteoak River, N. C.	Beaufort, N. C.
125986		Sch.	C. Kern	28.94	27.49	64.7	20.3	5.1	1881	Baltimore, Md	Onancock, Va.
5531		Sch.	C. Michelson	137.46	130.59	102.3	25.1	7.9	1867	White Lake, Mich.	Chicago, Ill.
126601		Sch.	C. Olivari	8.17	7.77	34.6	14.2	3.3	1889	Boloxi, Miss.	Shieldsboro, Miss.
4108		Sch.	C. Taylor, 3d	33.71	32.03	62.8	20.1	5.8	1853	Middletown, Conn.	Mount Desert Ferry, Me.
125968		Sch.	C. Virginia	5.98	5.40	42.4	10.5	2.8	1881	Crisfield, Md	Crisfield, Md.
4747		Slp.	C. Wetherel	45.15	45.15	56.0	23.0	5.8	1855	Greenpoint, N. Y.	New York, N. Y.
126099		Sch.	C. A. Brown	20.83	19.79	55.8	16.2	4.8	1883	Dorchester County, Md.	Crisfield, Md.
127061		Sch.	C. A. Dolliver	20.56	19.54	48.0	15.3	6.8	1894	Bristol, Me	Damariscotta, Me.
126427		Sch.	C. A. Fish	37.94	20.50	62.3	21.9	4.5	1887	Pearlington, Miss.	Shieldsboro, Miss.
126270		Sch.	C. A. Pierce	9.89	9.40	36.0	12.1	3.6	1885	Key West, Fla.	Key West, Fla.
5831		Slp.	C. A. Raynor	33.21	31.55	50.2	18.8	5.0	1870	Mount Sinai, N. Y.	Savannah, Ga.
126231		Sch.	C. A. Robinson	7.02	6.67	34.5	12.9	3.2	1884	Taylor's Island, Md.	Crisfield, Md.
126200		Sch.	C. A. Sanford	85.68	81.40	80.6	22.9	8.5	1884	Essex, Mass.	Dennis, Mass.
127097	K. M. H. V.	Sch.	C. A. Thayer	452.29	360.83	156.0	36.0	11.8	1895	Fairhaven, Cal.	San Francisco, Cal.
126045		Slp.	C. A. Vreeland	14.48	13.76	39.5	15.3	4.1	1882	Washington, N. Y.	New York, N. Y.
126239	K. C. P. B.	Sch.	C. A. White	832.44	790.82	178.5	32.0	15.6	1884	Bath, Me	Fall River, Mass.
5910		Sch.	C. B. Harrington	23.08	21.93	48.6	15.7	5.6	1871	do	Portland, Me.
125635		Sch.	C. B. Mason	7.12	6.77	38.3	13.5	2.9	1875	Somerset County, Md.	Bridgeton, N. J.
125471	J. R. M. W.	Sch.	C. B. Paine	208.56	166.25	103.0	28.2	9.9	1875	Eastport, Me.	Calais, Me.

¹Formerly catboat Carrie.

MERCHANT SAILING VESSELS OF THE UNITED STATES—Continued.

Official No.	Signal letters.	Rig.	Name of vessel.	Gross tonnage.	Net tonnage.	Length.	Breadth.	Depth.	When built.	Where built.	Home port (where permanent document issues).
						Feet.	Feet.	Feet.			
5520		Slp.	C. B. Timpson	21.53	20.46	47.5	17.5	4.3	1868	Atlantic, N. Y.	Patchogue, N. Y.
5752	J. G. V. L.	Sch.	C. B. Wood	236.79	224.95	110.6	29.6	9.2	1867	Dennisville, N. J.	Boston, Mass.
125050		Slp.	C. C. Alger	19.41	18.44	41.0	15.6	4.1	1872	Glenwood, N. Y.	New York, N. Y.
125214		Sch.	C. C. Baines	582.73	553.60	172.0	31.0	12.0	1873	Manitowoc, Wis.	Toledo, Ohio.
126041		Sch.	C. C. Crusier	12.55	11.93	41.1	14.7	3.2	1882	Norfolk, Va.	Cape Charles, Va.
126350		Sch.	C. C. Donoho	18.22	17.31	45.2	17.2	4.3	1884	Laurel, Del.	Seaford, Del.
4794	H. D. N. K.	Slp.	C. C. Eddy	163.25	95.06	69.3	29.5	7.2	1867	Newburg, N. Y.	New York, N. Y.
12602	J. W. H. S.	Bkn.	C. C. Funk	539.56	512.58	163.0	36.9	13.9	1882	Marshfield, Oreg.	San Francisco, Cal.
4053		Slp.	C. C. Gary	13.26	12.60	39.5	14.5	3.7	1860	Aylett, Va.	Norfolk, Va.
125688		Sch.	C. C. Green	6.70	6.36	33.2	13.2	3.2	1878	Crisfield, Md.	Newport News, Va.
125101	J. L. V. B.	Sch.	C. C. Lane	321.62	305.54	130.0	32.0	11.0	1873	East haven, Conn.	New Haven, Conn.
126706		Slp.	C. C. Leslie	6.63	6.30	28.4	10.5	3.9	1891	Charleston, S. C.	Charleston, S. C.
125250		Sch.	C. C. Perkins	29.71	25.38	67.6	16.1	3.9	1874	Seattle, Wash.	Port Townsend, Wash.
126612		Slp.	C. C. Pinckney	65.07	61.82	64.0	22.6	4.2	1890	Charleston, S. C.	Charleston, S. C.
125187	J. N. P. M.	Bg.	C. C. Sweeney	622.54	565.94	135.0	33.5	17.4	1873	Harrington, Me.	Bangor, Me.
126452	K. D. W. J.	Sch.	C. C. Wehrum	395.55	375.78	139.0	36.0	10.1	1887	Wilmington, Del.	New York, N. Y.
5909		Sch.	C. C. Wheeler	61.59	58.51	75.0	23.0	5.8	1872	Talbot County, Md.	Baltimore, Md.
125665	J. S. W. P.	Bk.	C. D. Bryant	929.29	823.38	172.7	37.0	21.0	1878	Searaport, Me.	San Francisco, Cal.
125152		Slp.	C. D. Smith	16.53	15.70	40.7	17.8	3.3	1873	Port Jefferson, N. Y.	Coldspring, N. Y.
126123		Slp.	C. E. Hebbard	37.65	35.77	55.3	20.6	4.0	1883	Perkins, Me.	Portland, Me.
5834		Slp.	C. E. Homan	16.55	16.73	43.0	15.5	4.0	1870	Bellport, N. Y.	New York, N. Y.
5335		Slp.	C. E. Morris	13.62	12.94	36.0	12.7	6.0	1865	Westport, Me.	Calais, Me.
126069		Sch.	C. E. Redfern	680.01	646.01	181.0	35.0	13.1	1890	West Bay City, Mich.	Boston, Mass.
5828		Slp.	C. E. Trumbull	99.80	94.80	87.0	24.6	6.5	1870	Boston, Mass.	Gloucester, Mass.
127066		Sch.	C. F. Cox	12.27	10.45	34.9	14.0	5.4	1894	Perry, Me.	Calais, Me.
125005		Sch.	C. F. Lawrence	50.08	47.58	63.0	19.6	8.2	1872	Noank, Conn.	New York, N. Y.
125273	J. P. R. H.	Slp.	C. F. Sargent	1,704.20	1,565.66	220.3	41.3	17.9	1874	Yarmouth, Me.	San Francisco, Cal.
126492		Slp.	C. F. Wahl	12.63	12.00	39.9	15.5	3.8	1888	Atlantic City, N. J.	Somers Point, N. J.
4523	H. D. J. S.	Sch.	C. G. Cranmer	222.45	211.35	115.0	30.2	10.0	1865	Tuckerton, N. J.	Philad. Ingha Pa.
5847		Sch.	C. G. King	457.45	434.58	163.4	29.3	12.1	1870	South Saginaw, Mich.	Port Huron, Mich.
127118		Cat.	C. G. Martin	5.74	5.74	29.4	12.2	5.9	1890	Highlands, N. J.	St. Augustine, Fla.
125396		Slp.	C. H. Edwards	76.57	72.74	70.0	23.6	7.6	1875	Quincy, Mass.	Deer Isle, Me.
126710		Slp.	C. H. Green	12.91	12.27	46.0	16.0	4.2	1891	Bayport, N. Y.	Patchogue, N. Y.
5992		Sch.	C. H. Hackley	207.60	197.23	124.8	27.2	8.4	1868	Milwaukee, Wis.	Chicago, Ill.
5737		Sch.	C. H. Malson	48.17	45.77	65.5	21.6	4.8	1868	Westfield, N. Y.	New York, N. Y.
125981		Sch.	C. H. Mallory	17.58	16.71	44.3	15.3	4.2	1881	Cedar Keys, Fla.	Tampa, Fla.
12584		Sch.	C. H. Moore	49.19	46.72	63.0	19.8	4.8	1877	Sabine Pass, Tex.	Lake Charles, La.
126417		Sch.	C. H. Moore	17.02	16.17	49.0	16.0	3.0	1887	Portsmouth, Va.	Norfolk, Va.
4414		Sch.	C. H. Phillips	51.06	48.51	59.2	23.6	5.8	1859	Greenwich, Conn.	Coldspring, N. Y.
126500		Sch.	C. H. White	88.89	84.45	86.8	23.6	9.5	1888	San Francisco, Cal.	San Francisco, Cal.
4371		Sch.	C. J. Magill	334.25	317.54	141.2	30.4	11.4	1863	Cleveland, Ohio.	Milwaukee, Wis.
126789		Sch.	C. J. Thomson	16.00	11.00	55.5	15.9	4.1	1891	St. Peters, Md.	Crisfield, Md.
125079		Slp.	C. L. Huested	9.99	9.50	34.5	13.5	3.4	1872	Glenwood, N. Y.	Perth Amboy, N. J.
127122		Slp.	C. L. Maguire	7.02	7.02	30.0	10.0	5.0	1892	Bremen, Me.	Brook n, Me.
5165		Sch.	C. L. Place	28.77	27.36	49.0	20.0	4.4	1858	San Francisco, Cal.	San Francisco, Cal.
125601		Slp.	C. L. Risley	13.14	12.49	41.7	13.6	3.9	1877	Setauket, N. Y.	Port Jefferson, N. Y.
3915		Sch.	C. L. Young	382.34	363.23	155.7	29.8	10.6	1872	Marine City, Mich.	Port Huron, Mich.
125517		Sch.	C. M. Gillmor	43.13	40.98	62.5	19.0	6.8	1876	St. George, Me.	St. George, Me.
125035		Sch.	C. M. Gray	30.22	28.71	54.6	18.9	4.8	1872	Sedgwick, Me.	Bangor, Me.
125010		Sch.	C. M. Harris	24.72	23.49	45.0	16.0	6.8	1872	Noank, Conn.	Perth Amboy, N. J.
126342		Slp.	C. M. Howell	14.34	8.46	41.5	16.3	4.5	1886	Dividing Creek, N. J.	Bridgeton, N. J.
4119		Sch.	C. M. Walton	52.23	49.62	68.2	19.0	7.0	1849	Essex, Mass.	Sedgwick, Me.
4547		Sch.	C. N. Johnson	288.24	273.83	138.5	26.2	10.6	1856	Buffalo, N. Y.	Port Huron, Mich.
125883	J. V. D. H.	Bk.	C. P. Dixon	728.04	691.64	152.0	33.5	19.7	1881	Belfast, Me.	New York, N. Y.
127058		Sch.	C. P. Garrett	10.55	10.03	42.0	11.5	3.3	1894	Bowlers, Va.	Tappahannock, Va.
4782		Sch.	C. P. Hoffman	41.75	39.66	63.0	21.7	5.0	1866	Islip, N. Y.	Somers Point, N. J.
125654		Slp.	C. P. Woodworth	11.28	10.72	33.5	14.2	3.9	1878	East Rockaway, N. Y.	Perth Amboy, N. J.
126127		Sch.	C. R. Bennett	32.95	31.31	63.5	17.8	4.5	1883	Milford, Del.	Wilmington, Del.
125450		Sch.	C. R. Evans	15.52	10.94	48.6	17.7	4.5	1875	Jones Creek, Md.	Crisfield, Md.
5949	J. K. W. N.	Sch.	C. R. Flint	266.02	252.72	130.3	30.7	8.9	1871	Bath, Me.	New York, N. Y.
126450		Sch.	C. R. Lewis	10.02	6.58	55.0	14.4	2.8	1887	Somerset County, Md.	Crisfield, Md.
125864		Sch.	C. R. Oliver	26.92	25.57	46.0	17.0	5.0	1880	Mathews County, Va.	Newport News, Va.
126662		Sch.	C. R. R. of N. J. No. 1	852.25	817.68	192.1	34.6	16.0	1892	Noank, Conn.	New York, N. Y.
126863		Sch.	C. R. R. of N. J. No. 2	852.25	817.68	192.1	34.6	16.0	1892	do	do
126790		Sch.	C. R. R. of N. J. No. 3	852.25	817.68	192.1	34.6	16.0	1892	do	do
126900		Sch.	C. R. R. of N. J. No. 4	685.61	654.24	159.8	33.9	16.0	1892	do	do
126891		Sch.	C. R. R. of N. J. No. 5	685.61	654.24	159.8	33.9	16.0	1892	do	do
126906		Sch.	C. R. R. of N. J. No. 6	685.61	654.24	159.8	33.9	16.0	1892	do	do
126907		Sch.	C. R. R. of N. J. No. 7	685.61	654.24	159.8	33.9	16.0	1892	do	do
126919		Sch.	C. R. R. of N. J. No. 8	685.61	654.24	159.8	33.9	16.0	1892	do	do
126920		Sch.	C. R. R. of N. J. No. 9	685.61	654.24	159.8	33.9	16.0	1892	do	do
121987		Sch.	C. R. R. of N. J. No. 10	862.99	828.62	194.6	34.6	16.0	1893	do	do
126997		Sch.	C. R. R. of N. J. No. 11	862.99	828.62	194.6	34.6	16.0	1893	do	do
127002		Sch.	C. R. R. of N. J. No. 12	862.99	828.62	192.6	34.6	16.0	1893	do	do
127062	K. M. D. C.	Sch.	C. S. Glidden	1,057.94	933.84	195.7	41.0	19.4	1894	Thomaston, Me.	Thomaston, Me.
126992	K. L. S. G.	Sch.	C. S. Holmes	430.79	409.16	162.8	37.3	11.5	1893	Port Blakely, Wash.	San Francisco, Cal.
126562		Slp.	C. S. Parnell	10.12	9.62	34.9	13.1	4.0	1889	Port Republic, N. J.	Somers Point, N. J.
125948		Sch.	C. S. Tyler	14.99	9.80	56.4	13.0	4.2	1881	Crisfield, Md.	Crisfield, Md.

MERCHANT SAILING VESSELS OF THE UNITED STATES—Continued.

Official No.	Signal letters.	Rig.	Name of vessel.	Gross tonnage.	Net tonnage.	Length.	Breadth.	Depth.	When built.	Where built.	Home port (where permanent document issues).
						<i>Feet.</i>	<i>Feet.</i>	<i>Feet.</i>			
5912		Slp.	C. T. Derry	58.77	55.84	69.0	21.8	5.0	1871	East Boston, Mass.	Boston, Mass.
126539	K. G. D. S.	Sch.	C. T. Hill	140.22	133.21	93.0	30.2	7.5	1889	San Francisco, Cal.	San Francisco, Cal.
5089		Sch.	C. V. Minot	46.00	43.70	48.5	18.0	7.0	1852	Essex, Mass.	Machias, Me.
120217		Slp.	C. V. Owens	7.81	7.42	30.0	12.0	3.0	1884	Norfolk County, Va.	Norfolk, Va.
120448		Cat.	C. W. Baker	5.73	5.45	28.2	13.2	8.3	1887	Patchogue, N. Y.	Patchogue, N. Y.
120778		Slp.	C. W. Baker	7.41	7.04	31.6	13.7	3.3	1891	do	Onancock, Va.
126680		Slp.	C. W. Barnes	7.31	6.94	37.0	13.3	3.4	1890	Somerset County, Md.	Crisfield, Md.
5612		Sch.	C. W. Buoy	37.77	27.76	62.2	22.2	6.2	1867	do	do
4139		Sch.	C. W. Dexter	91.85	77.21	79.7	21.2	7.1	1858	Bowdoinham, Me.	Calais, Me.
125113		Slp.	C. W. Hulso	9.34	8.88	47.2	12.0	2.5	1869	New Haven, Conn.	Patchogue, N. Y.
125980		Sch.	C. W. Seward	18.93	17.98	58.1	15.7	3.0	1881	Madison, Md.	Baltimore, Md.
126257		Slp.	C. W. Sinclair	6.53	6.21	35.4	12.8	3.1	1884	Dorchester County, Md.	do
125154		Sch.	C. W. Stevenson	27.73	18.23	56.4	19.3	5.8	1873	Somerset County, Md.	Crisfield, Md.
125178		Sch.	C. W. Willey	46.55	44.22	67.5	21.4	6.0	1873	Talbot County, Md.	Baltimore, Md.
126002		Sch.	C. M. S. I. Shavers	22.18	21.07	41.7	17.8	5.1	1882	Key West, Fla.	Key West, Fla.
125894	J. V. F. M.	Bk.	C. Southard Hulbert	1,079.55	1,079.55	178.6	35.7	21.2	1881	Richmond, Me.	Bath, Me.
126343		Slp.	C. and H. Elmer	11.39	6.96	35.2	15.2	4.0	1886	Fairton, N. J.	Bridgeton, N. J.
5092		Sch.	C. and R. Tarbox	31.14	29.58	50.0	16.5	6.7	1855	Westport, Me.	Rockland, Me.
126203		Sch.	C. W. and S. Peace	21.92	13.43	47.3	18.0	4.9	1884	Cedarville, N. J.	Bridgeton, N. J.
126800		Slp.	Cabretta	13.18	12.52	36.3	13.7	3.7	1890	Cabretta, Ga.	Savannah, Ga.
5527		Slp.	Cacilda	6.48	6.16	30.0	11.8	3.0	1867	Norfolk, Va.	Norfolk, Va.
5785		Sch.	Cactus	10.39	9.88	37.5	11.3	4.9	1839	Gloucester, Mass.	Deer Isle, Me.
126606	K. G. V. C.	Sch.	Cactus	534.59	456.30	149.4	34.7	12.8	1890	Bath, Me.	Bath, Me.
126114		Slp.	Caddie V	6.07	5.79	29.1	13.3	2.9	1883	Patchogue, N. Y.	Patchogue, N. Y.
4100		Sch.	Cadet	38.86	28.15	59.6	18.4	6.0	1864	Somerset County, Md.	Baltimore, Md.
126838		Slp. y.	Calamity	9.18	8.73	29.0	12.2	4.4	1891	New York, N. Y.	New York, N. Y.
126149		Sch.	Calclwell H. Colt	64.66	61.43	79.0	21.5	9.1	1887	Greenpoint, N. Y.	do
5340		Sch.	Calcb J. Smithers	27.97	26.58	51.7	19.6	4.0	1866	Frederica, Del.	Perth Amboy, N. J.
4384		Sch.	Caledonia	52.40	49.78	70.4	18.3	6.7	1861	Saugeen, Canada.	Milwaukee, Wis.
5611		Sch.	Caledonia	21.53	20.45	48.0	15.0	4.0	1848	Somerset County, Md.	Wilmington, Del.
5620		Sch.	Caledonia	19.37	12.25	45.5	14.8	5.5	Baltimore, Md.
4014		Sch.	California	16.67	15.84	47.0	16.3	3.7	Tampa, Fla.
4398		Slp.	California	6.21	5.90	32.5	12.7	3.0	Crisfield, Md.
4692	H. D. K. N.	Bk.	California	366.58	348.25	114.4	28.1	18.0	1842	New Bedford, Mass.	New Bedford, Mass.
4914		Slp.	California	5.35	5.08	29.1	11.4	2.6	1863	Deals Island, Md.	Norfolk, Va.
5155		Sch.	California	22.88	21.74	48.5	19.0	3.7	1862	San Francisco, Cal.	San Francisco, Cal.
125817		Slp.	Calista	7.69	7.31	32.0	13.0	3.1	1880	Bluepoint, N. Y.	Greenport, N. Y.
127039		Slp. y.	Calista	5.68	5.40	29.1	9.2	3.4	1894	Coupeville, Wash.	Port Townsend, Wash.
126824		Slp.	Calista B	5.32	5.07	27.0	12.0	3.0	1891	Patchogue, N. Y.	Bridgeton, Conn.
126106		Slp.	Calla	42.98	27.67	69.1	22.6	4.4	1886	Bonfouca, La.	Shieldsboro, Miss.
126080		Slp.	Callena	12.62	7.97	37.0	15.1	4.0	1872	Leesburg, N. J.	Bridgeton, N. J.
126975		Sch.	Calphurnia	9.24	8.78	35.0	11.8	4.2	1892	Douglas Island, Alaska	Sitka, Alaska
125199		Sch.	Calvert	70.53	67.00	78.0	22.0	7.9	1873	Baltimore, Md.	Baltimore, Md.
126207		Sch.	Calvin Chestnut	57.16	54.31	76.0	24.0	6.2	1884	Pocomoke City, Md.	Crisfield, Md.
125320		Sch.	Calvin Dilka	25.62	16.50	51.5	18.8	5.1	1874	Newport, N. J.	Bridgeton, N. J.
126484	K. F. D. Q.	Sch.	Calvin B. Orcutt	953.13	905.48	189.3	40.1	18.6	1888	Bath, Me.	Perth Amboy, N. J.
125168	J. N. F. V.	Sch.	Calvin F. Baker	566.71	538.37	144.5	32.9	15.4	1873	do	Dennis, Mass.
5839	J. K. T. V.	Sch.	Calvin P. Harris	465.08	441.83	138.5	33.2	15.2	1871	do	Marblehead, Mass.
4957	H. D. T. L.	Sch.	Calvin S. Edwards	230.70	219.16	109.7	27.9	9.3	1860	Dorchester, N. J.	Port Jefferson, N. Y.
126167		Slp.	Calypso	9.43	8.96	40.0	13.8	3.5	1883	Cambridge, Md.	Crisfield, Md.
126895		Slp.	Calypso	6.42	6.10	30.0	10.1	5.4	1892	Bremen, Me.	Deer Isle, Me.
5902		Slp.	Cambria	11.68	11.10	36.5	15.0	4.3	1872	Myatic, Conn.	Greenport, N. Y.
125055		Sch.	Cambridge	71.26	58.30	70.7	23.8	6.1	1872	Phippsburg, Me.	Boothbay, Me.
125027		Sch.	Camden	694.17	659.47	190.2	33.5	14.5	1872	Cleveland, Ohio	Cleveland, Ohio.
127038		Sch.	Camelia A	14.62	13.89	45.8	14.4	3.6	1894	Biloxi, Miss.	Shieldsboro, Miss.
125689	J. T. C. N.	Bg.	Canoe	243.63	200.35	111.5	27.1	10.5	1878	Bath, Me.	New York, N. Y.
4028		Sch.	Camilla	20.25	12.54	52.9	16.3	4.9	1849	Boston, Mass.	Bridgeton, N. J.
4129		Slp. y.	Camilla	8.24	7.83	33.5	13.7	3.5	1861	New London, Conn.	Boston, Mass.
125825		Sch. y.	Camilla	10.61	10.08	34.6	12.5	3.5	1879	Cleveland, Ohio	Cleveland, Ohio.
126724		Slp. y.	Camilla	8.81	8.37	34.3	11.0	5.6	1890	Boston, Mass.	Boston, Mass.
125455		Sch.	Camille	15.78	15.00	47.9	17.4	3.7	1875	Bonfouca, La.	New Orleans, La.
4699		Slp.	Canada	32.91	31.27	48.0	21.1	5.8	1851	Brooklyn, N. Y.	New York, N. Y.
5305	H. T. N. D.	Bk.	Canada	1,190.58	1,144.66	176.6	36.8	21.6	1859	Bath, Me.	Tacoma, Wash.
125491		Sch.	Canadian	17.77	16.89	48.0	13.5	3.3	1875	St. Clair, Mich.	Port Huron, Mich.
126912		Sch.	Canary	13.87	9.18	41.8	17.8	3.7	1892	Hickory Point, Miss.	Shieldsboro, Miss.
126853		Sch.	Canisteo	671.94	643.16	158.2	33.8	15.8	1891	Noank, Conn.	New York, N. Y.
126289		Sch.	Canopus	71.93	68.33	77.8	21.5	8.1	1885	Gloucester, Mass.	Gloucester, Mass.
4289		Sch.	Canton	48.38	45.96	56.0	20.1	6.9	1835	Saybrook, Conn.	Belfast, Me.
4604	H. D. K. Q.	Bk.	Canton	238.82	226.88	103.1	24.8	15.4	1835	Baltimore, Md.	New Bedford, Mass.
5809		Sch.	Canton	11.99	11.40	35.0	11.0	5.0	1871	Friendship, Me.	Thomaston, Me.
125164		Sch.	Canton	320.02	304.59	137.4	26.2	11.8	1873	Trenton, Mich.	Detroit, Mich.
126326		Sch.	Cape Charles	29.55	29.03	60.6	18.3	5.5	1885	Pocomoke City, Md.	Onancock, Va.
4345		Sch.	Cape Horn	202.93	192.79	121.4	25.4	9.7	1857	Huron, Ohio	Grand Haven, Mich.
4614	H. D. L. J.	Bk.	Cape Horn Pigeon	212.02	201.42	100.0	24.9	14.4	1854	Dartmouth, Mass.	New Bedford, Mass.
125633		Sch.	Capeville	15.29	14.53	47.0	15.0	3.1	1870	Capeville, Va.	Newport News, Va.
4404		Sch.	Capitol	27.45	26.08	50.0	16.6	5.8	1854	Somerset County, Md.	Alexandria, Va.
4482		Sch.	Capitol	37.79	35.91	55.8	16.6	6.8	1847	Essex, Mass.	Deer Isle, Me.
5018		Slp.	Capitola	6.61	6.28	31.4	11.5	4.0	1867	Scituate, Mass.	Salem, Mass.
5625		Sch.	Capitola	23.51	22.33	52.7	18.1	5.9	Baltimore, Md.

¹ Formerly schooner China.

MERCHANT SAILING VESSELS OF THE UNITED STATES—Continued.

Official No.	Signal letters	Rig.	Name of vessel	Gross tonnage.	Net tonnage.	Length.	Breadth.	Depth.	When built.	Where built.	Home port (where permanent document issues).
127142	Sip.	Caprice.....	11.32	6.84	31.0	11.2	4.0	1896	Wilmington, Del.....	Wilmington, Del.
5943	Zip.	Captain.....	22.80	21.66	54.3	17.7	4.6	1871	Bayport, N. Y.....	New York, N. Y.
126199	Zip.	Captain.....	41.99	39.89	65.9	18.4	6.5	1884	Baltimore, Md.....	Newport News, Va.
126993	Zip.	Captain Ben.....	45.42	43.07	65.2	20.0	6.7	1893	Scranton, Miss.....	Wilmington, Del.
126901	Zip.	Captain Sam.....	8.58	8.15	41.8	11.2	3.5	1892	Cedar Keys, Fla.....	Cedar Keys, Fla.
21585	Zch.	Capt. George W. Naghtin.....	309.70	294.40	128.0	28.0	10.0	1866	Algonac, Mich.....	Grand Haven, Mich.
125763	Zch.	Capitolia.....	10.48	9.96	38.4	12.6	3.6	1879	Elizabeth City, N. C.....	Edenton, N. C.
126817	Zip.	Carabelle.....	9.11	8.66	33.0	11.7	4.2	1891	Carabelle, Fla.....	Key West, Fla.
125936	Zch.	Caradora.....	56.64	53.81	74.1	22.6	5.7	1881	St. Michaels, Md.....	Baltimore, Md.
4825	H. D. P. G.	Zip.	Caravana.....	1,451.06	1,395.45	190.2	39.5	24.0	1855	Bath, Me.....	New York, N. Y.
4435	Zch.	Caressa.....	53.94	51.25	68.0	20.0	6.2	1846	Seaville, Me.....	Ellsworth, Me.
125844	Zch.	Carey Saddler.....	19.65	18.67	53.0	15.7	4.5	1880	St. Michaels, Md.....	Baltimore, Md.
125-80	J. V. C. T.	Exp.	Carib.....	172.73	164.10	97.3	25.0	10.0	1880	Boston, Mass.....	New York, N. Y.
14397	Zip. y.	Carita.....	9.35	8.89	30.0	12.0	5.0	1881	Machias, Me.....	Boston, Mass.
126820	Zip. y.	Carita.....	8.49	8.07	36.0	10.1	7.7	1890	Rockland, Me.....	New York, N. Y.
1250-0	Zch.	Carl Schurz.....	72.60	68.97	74.4	21.1	7.7	1872	Essex, Mass.....	Boston, Mass.
126-86	Zch.	Carl W. Baxter.....	74.26	70.55	76.5	21.0	8.0	1885	do.....	Gloucester, Mass.
5605	Zch.	Carl W. Keach.....	21.80	20.72	52.2	18.7	5.7	1857	Somerset County, Md.....	Tappahannock, Va.
128121	Zip.	Carleton.....	30.08	28.58	61.0	15.0	5.0	1883	Cape Vincent, N. Y.....	Cape Vincent, N. Y.
126344	K. D. H. Q.	Zch.	Carleton Bell.....	139.00	104.29	93.7	24.5	9.3	1886	Bath, Me.....	Boothbay, Me.
126322	Zch.	Carlie and Virginia.....	9.73	5.37	48.5	12.6	3.5	1885	Somerset County, Md.....	Crisfield, Md.
141208	Zip. y.	Carlin.....	8.57	8.15	33.4	10.7	5.6	1892	Brooksville, Me.....	Boston, Mass.
126272	K. D. Q. S.	Zch. y.	Carlotta.....	43.97	41.78	67.0	16.5	9.0	1885	Greenpoint, N. Y.....	New York, N. Y.
126792	Zip.	Carlotta.....	6.25	5.94	29.4	12.2	3.5	1881	Charleston, S. C.....	Charleston, S. C.
126634	Zch.	Carmen.....	6.04	5.74	28.6	10.8	3.5	1878	Boston, Mass.....	Key West, Fla.
4023	Zch.	Carmita.....	46.69	44.36	71.3	22.2	7.1	South Boston, Mass.....	Philadelphia, Pa.
126946	Zip. y.	CARMITA.....	27.48	26.11	53.6	13.0	6.7	1891	Eden, Me.....	New York, N. Y.
5850	Zch.	Caro Belle.....	35.69	33.91	50.0	17.7	5.3	1869	Eden, Me.....	Ellsworth, Me.
126311	Cat.	Carola.....	5.66	5.38	28.0	12.6	3.0	1885	Patchogue, N. Y.....	Patchogue, N. Y.
125197	Zch.	Caroleen.....	8.57	8.15	33.0	12.0	3.1	1873	Corpus Christi, Tex.....	Port Lavaca, Tex.
126075	Zch.	Carolina.....	18.31	17.39	49.2	15.5	8.8	1882	Smyrna, N. C.....	Charleston, S. C.
4424	Zch.	Caroline.....	28.16	26.75	48.9	19.1	4.8	1858	Fall River, Mass.....	Providence, R. I.
5078	Zip.	Caroline.....	5.32	5.05	26.2	11.0	4.0	1854	Noank, Conn.....	New Bedford, Mass.
5629	Zch.	Caroline.....	16.68	15.85	48.8	13.6	4.3	1853	Somerset County, Md.....	Baltimore, Md.
5754	J. G. V. S.	Zch.	Caroline.....	111.39	105.82	80.5	27.4	7.4	1869	Cherryfield, Me.....	Machias, Me.
5958	Zch.	Caroline.....	54.35	51.83	78.0	19.6	4.0	1871	Morgans Point, Tex.....	Lake Charles, La.
126366	Sip.	Caroline.....	10.44	9.92	43.3	12.3	2.6	1886	Charlestown, Md.....	Baltimore, Md.
126737	Zch.	Caroline.....	29.51	28.04	64.3	17.0	3.6	1882	Fort Howard, Wis.....	Milwaukee, Wis.
126-30	Zch.	Caroline.....	13.78	13.10	36.0	12.6	5.7	1892	Tacoma, Wash.....	Port Townsend, Wash.
4445	Zch.	Caroline C.....	89.70	85.22	75.0	23.0	7.8	1854	Tremont, Me.....	Southwest Harbor, Me.
5098	Zch.	Caroline D.....	27.04	25.09	50.0	18.0	5.2	1847	Rockaway, N. Y.....	Norfolk, Va.
125302	Zch.	Caroline Augusta.....	27.66	26.30	57.0	15.5	5.4	1874	Gravesend, N. Y.....	New York, N. Y.
126633	Zch.	Caroline Butler.....	49.73	47.25	68.0	23.9	6.8	1890	New London, Conn.....	New London, Conn.
125442	Zch.	Caroline Dixon.....	47.66	45.29	59.0	22.0	4.7	1878	San Francisco, Cal.....	San Francisco, Cal.
5798	J. H. M. N.	Bg.	Caroline Gray.....	327.31	310.94	115.7	26.8	14.1	1869	Rockland, Me.....	Rockland, Me.
4806	Sip.	Caroline Howell.....	8.42	8.00	33.0	12.0	3.0	Fire Island, N. Y.....	Perth Amboy, N. J.
125405	Zch.	Caroline Kage.....	20.55	19.53	43.7	14.4	5.3	1875	Pensacola, Fla.....	Apalachicola, Fla.
5105	Zch.	Caroline Knight.....	104.23	99.02	79.2	21.1	8.1	1852	Newburyport, Mass.....	Rockland, Me.
4737	Zch.	Caroline Kreisler.....	36.06	34.26	56.4	20.6	4.9	1854	Staton Island, N. Y.....	Bucksport, Me.
126341	Zch.	Caroline Vought.....	83.99	79.79	79.5	23.0	8.0	1886	Boothbay, Me.....	Gloucester, Mass.
126683	K. H. R. T.	Zch.	Caroline C. Foss.....	381.08	362.03	136.3	32.5	11.1	1890	Franklin, Me.....	Mount Desert Ferry, Me.
5570	Zch.	Caroline G. Skinner.....	37.00	27.40	63.5	20.5	5.5	1858	Talbot County, Md.....	Baltimore, Md.
5981	Zch.	Caroline H. Meats.....	32.06	20.12	55.6	18.8	5.0	1871	Bridgeton, N. J.....	Bridgeton, N. J.
125077	J. M. N. V.	Bk.	Carondelet.....	1,438.02	1,292.21	202.5	40.5	24.0	1872	Newcastle, Me.....	Port Townsend, Wash.
4396	Sch.	Carpenter.....	17.70	16.81	43.4	14.4	4.3	Philadelphia, Pa.....	Tappahannock, Va.
4795	Sip.	Carrie.....	45.76	43.48	59.3	25.4	6.8	1862	Brooklyn, N. Y.....	New York, N. Y.
5467	Zch.	Carrie.....	7.24	6.88	29.7	10.5	4.2	1866	Boston, Mass.....	Providence, R. I.
5516	Zch.	Carrie.....	34.75	33.01	56.0	17.7	4.6	1867	Straits, N. C.....	Newbern, N. C.
5756	Zch.	Carrie.....	6.56	6.24	31.2	13.0	3.2	1869	Islip, N. Y.....	Perth Amboy, N. J.
125-90	Zip.	Carrie.....	19.59	18.61	55.8	14.8	3.2	1873	Philadelphia, Pa.....	Baltimore, Md.
125387	Zip.	Carrie.....	7.58	7.21	32.3	12.8	3.4	1875	Port Jefferson, N. Y.....	New York, N. Y.
125492	Zch.	Carrie.....	8.13	5.36	35.5	9.5	2.4	1876	Mathews County, Va.....	Crisfield, Md.
125681	Sip.	Carrie.....	5.98	5.69	28.8	11.8	2.8	1868	Sheepshead, N. Y.....	New York, N. Y.
125856	Zch.	Carrie.....	8.68	8.25	52.0	14.0	4.0	1879	Calvert County, Md.....	Crisfield, Md.
125857	Zch.	Carrie.....	11.29	10.74	40.0	16.0	3.0	1880	Norfolk, Va.....	Norfolk, Va.
126036	Zip.	Carrie.....	41.14	39.08	64.7	21.4	4.0	1882	Havre de Grace, Md.....	Philadelphia, Pa.
126060	Zch.	Carrie.....	101.60	96.52	93.1	23.7	6.6	1882	Cambridge, Md.....	Baltimore, Md.
126112	Zch.	Carrie.....	9.32	8.86	30.0	15.2	3.5	1883	Fish River, Ala.....	Mobile, Ala.
126202	Zch.	Carrie.....	13.57	8.74	42.0	14.0	4.1	1884	Goshen, N. J.....	Wilmington, Del.
126429	Zch. y.	Carrie.....	27.13	25.78	47.5	16.3	6.4	1887	Tottenville, N. Y.....	New York, N. Y.
126478	Zip.	Carrie.....	6.22	5.91	23.5	12.3	4.3	1888	Noank, Conn.....	New Haven, Conn.
126593	Sip.	Carrie.....	13.43	12.76	38.0	14.0	4.0	1886	South Amboy, N. J.....	New York, N. Y.
126659	Zch.	Carrie.....	8.13	8.13	38.5	13.6	3.0	1890	Currituck County, N. C.....	Edenton, N. C.
126885	Sip.	Carrie.....	6.06	5.76	33.0	11.2	2.9	1887	Patchogue, N. Y.....	Patchogue, N. Y.
126839	Sip.	Carrie.....	6.06	5.76	26.4	10.4	4.2	1887	Dyer Isle, Me.....	Rockport, Me.

¹ Formerly schooner R. C. Crawford.

² Formerly sloop-yacht Kitty and Bell.

³ Formerly sloop Lulu.

⁴ Formerly schooner Carmelita.

MERCHANT SAILING VESSELS OF THE UNITED STATES—Continued.

Official No.	Signal letters.	Rig.	Name of vessel.	Gross tonnage.	Net tonnage.	Length.	Breadth.	Depth.	When built.	Where built.	Home port (where permanent document issues).
						Feet.	Feet.	Feet.			
126696		Slp.	Carrie	6.18	5.87	30.5	12.5	2.9	1880	Babylon, N. Y.	Patchogue, N. Y.
127017		Slp.	Carrie	7.21	6.85	26.0	12.6	4.1	1893	Groton, Conn.	New London, Conn.
127019		Slp. y.	Carrie	8.46	8.04	33.2	13.3	4.0	1885	Port Jefferson, N. Y.	Bridgeport, Conn.
126528		Sch.	Carrie A.	9.32	8.86	41.0	14.5	8.4	1888	Dauphin Island, Ala.	Mobile, Ala.
125989		Sch.	Carrie C.	75.47	71.70	73.2	22.2	7.7	1882	Essex, Mass.	Gloucester, Mass.
127070		Slp.	Carrie D.	7.14	6.79	28.7	10.8	3.0	1889	St. Augustine, Fla.	St. Augustine, Fla.
125116		Sch.	Carrie E.	10.29	9.78	39.2	13.5	5.2	1873	East Boston, Mass.	Salem, Mass.
125964		Sch.	Carrie E.	10.49	9.97	39.6	13.4	4.8	1881	Beverly, Mass.	Damariscotta, Me.
126972		Slp.	Carrie H.	5.48	5.21	29.2	9.5	4.6	1893	Brookville, Me.	Brooklin, Me.
126084		Sch.	Carrie L.	75.00	71.25	83.8	25.4	6.4	1882	Churchcreek, Md.	Tappahannock, Va.
127107		Cat.	Carrie L.	8.82	8.38	33.8	11.0	2.8	1895	Port Clinton, Ohio	Sandusky, Ohio.
126433		Cat.	Carrie M.	6.22	5.91	30.7	13.4	3.0	1887	Patchogue, N. Y.	Patchogue, N. Y.
125659		Slp.	Carrie N.	6.14	5.84	30.6	12.4	2.8	1875	Sayville, N. Y.	Greenport, N. Y.
126735		Slp.	Carrie O.	8.02	7.61	29.2	13.1	3.4	1891	Port Jefferson, N. Y.	Bridgeport, Conn.
126595		Sch.	Carrie V.	10.35	9.74	47.0	12.8	3.1	1849	St. Michaels, Md.	Baltimore, Md.
125069		Slp. y.	Carrie W.	12.23	11.62	34.5	12.0	3.0	1872	Southport, Conn.	New York, N. Y.
115058		Slp. y.	Carrie Z.	6.50	6.50	30.5	13.4	8.7	1867	Pamrapo, N. J.	Philadelphia, Pa.
124832		Slp.	Carrie H. T. B.	6.64	6.32	29.8	13.0	3.3	1892	Patchogue, N. Y.	Patchogue, N. Y.
125630		Slp.	Carrie Bell	6.73	6.40	32.0	11.0	2.5	1877	Baldwin, N. Y.	Do.
125651		Sch.	Carrie Bell	25.84	24.55	47.0	18.0	6.5	1878	Calais, Me.	Calais, Me.
125184	J. N. M. W.	Sch.	Carrie Belle	274.13	260.42	123.2	29.5	10.1	1873	Kennebunk Port, Me.	New York, N. Y.
4598		Sch.	Carrie Clinton	15.11	14.36	44.6	14.7	4.2	Edgartown, Mass.
125312		Sch.	Carrie Dye	25.19	23.94	50.5	18.4	5.1	1874	Princess Anne County, Va.	Norfolk, Va.
126654		Slp.	Carrie Egner	8.07	7.67	33.6	12.6	4.1	1890	Camden, N. J.	Somers Point, N. J.
5889		Sch.	Carrie Faron	32.49	22.79	65.0	20.0	4.4	1870	Marcus Hook, Pa.	Newbern, N. C.
5705		Sch.	Carrie Garnee	80.62	80.62	68.0	24.6	7.0	1869	Rondout, N. Y.	Albany, N. Y.
126280		Sch.	Carrie Haley	13.90	8.00	44.0	15.8	4.1	1885	Leesburg, N. J.	Bridgeton, N. J.
4946	H. D. T. C.	Sch.	Carrie Holmes	384.88	356.14	126.0	31.8	10.6	1866	Staten Island, N. Y.	Perth Amboy, N. J.
126205		Slp.	Carrie Lee	7.02	6.67	30.0	11.0	3.0	1884	Red Bluff, Tex.	Galveston, Tex.
5822		Slp.	Carrie Lida	7.83	7.44	28.1	11.4	4.8	1870	Westport, Mass.	Provincetown, Mass.
125066		Slp.	Carrie Louise	11.97	11.37	40.2	14.2	3.8	1872	Perth Amboy, N. J.	Norfolk, Va.
5868		Slp.	Carrie May	7.18	6.83	34.0	14.0	3.0	1866	Boothbay, Me.	Damariscotta, Me.
126293		Sch.	Carrie May	35.41	33.64	56.8	20.7	5.1	1885	Jonesboro, Me.	Rockland, Me.
127009		Sch.	Carrie Moore	28.33	28.91	64.5	17.5	5.2	1893	Baltimore, Md.	Baltimore, Md.
126215		Slp.	Carrie Potee	6.76	6.43	30.3	13.2	3.0	1884	Patchogue, N. Y.	Patchogue, N. Y.
120021		Sch.	Carrie Reel	16.52	15.70	40.7	15.4	4.0	1882	Newbern, N. C.	Newbern, N. C.
5774		Sch.	Carrie Revell	26.40	18.25	54.6	19.9	5.1	1869	Somerset County, Md.	Baltimore, Md.
125571		Slp.	Carrie Starin	40.74	38.71	58.0	19.5	5.9	1877	Jersey City, N. J.	New York, N. Y.
126068	J. W. N. K.	Sch.	Carrie Strong	473.58	412.50	161.0	35.3	12.2	1882	Thomaston, Me.	Thomaston, Me.
8473		Sch.	Carrie Swain	21.42	16.83	49.3	18.2	3.2	1866	Jackson County, Miss.	New Orleans, La.
5463	J. D. B. H.	Sch.	Carrie Walker	173.20	164.64	100.0	28.3	9.5	1867	Thomaston, Me.	Eastport, Me.
125798	J. T. Q. L.	Bk.	Carrie Winslow	943.75	825.60	173.7	34.5	20.7	1880	Deering, Me.	Portland, Me.
4906		Slp.	Carrie Young	6.88	6.54	34.0	11.3	3.0	1865	Norfolk, Va.	Norfolk, Va.
126089	K. B. C. F.	Sch.	Carrie A. Bucknam	287.19	235.78	128.0	29.2	10.5	1882	Verona, Me.	Bucksport, Me.
126413	K. D. Q. W.	Sch.	Carrie A. Lane	801.94	713.74	178.2	35.9	17.8	1887	Bath, Me.	Bath, Me.
126024	J. W. C. H.	Sch.	Carrie A. Norton	559.44	531.47	158.9	33.3	12.0	1882	do	Do.
126794		Sch.	Carrie B. Welles	41.50	39.43	66.2	18.7	7.8	1891	Boothbay, Me.	Pensacola, Fla.
5953	J. L. C. M.	Sch.	Carrie C. Miles	106.69	101.36	89.2	25.2	8.8	1871	Boston, Mass.	Rockland, Me.
75647		Sch.	Carrie C. Pinto	15.28	9.46	43.0	16.7	4.4	1874	Crisfield, Md.	Crisfield, Md.
126260	K. C. R. N.	Sch.	Carrie C. Ware	183.58	176.30	105.4	28.7	8.4	1884	Cherryfield, Me.	Machias, Me.
126126		Slp.	Carrie D. Eldridge	6.25	5.94	26.8	11.8	3.1	1882	Westbury, N. Y.	New York, N. Y.
126422	K. D. S. J.	Sch.	Carrie D. Knowles	121.14	115.09	86.0	22.9	8.8	1887	Essex, Mass.	Provincetown, Mass.
126048		Sch.	Carrie E. Lane	72.50	68.87	75.6	22.0	8.2	1882	Bath, Me.	Gloucester, Mass.
128651	K. H. G. M.	Sch.	Carrie E. Look	530.13	457.36	154.6	35.2	12.0	1890	Rockland, Me.	Rockland, Me.
24229		Sch.	Carrie E. McClean	77.65	73.77	73.5	26.0	6.0	1851	Poughkeepsie, N. Y.	New York, N. Y.
126129		Sch.	Carrie E. Parsons	84.26	80.05	80.2	21.9	8.3	1883	Newburyport, Mass.	Gloucester, Mass.
126460	K. F. R. G.	Sch.	Carrie E. Phillips	115.78	109.99	93.5	24.9	11.0	1887	Essex, Mass.	Provincetown, Mass.
5401	J. H. N. K.	Sch.	Carrie E. Pickering	277.67	263.62	126.0	29.3	10.2	1869	Bangor, Me.	Deer Isle, Me.
5819		Sch.	Carrie E. Sayward	62.18	59.07	74.0	21.2	7.5	1870	Essex, Mass.	Gloucester, Mass.
125046		Slp.	Carrie E. Tyler	7.58	7.20	32.9	10.0	4.4	1876	Boston, Mass.	Provincetown, Mass.
5584		Sch.	Carrie E. Wright	58.73	44.72	77.5	23.4	5.6	1868	Churchcreek, Md.	Baltimore, Md.
4545		Sch.	Carrie F. Roberts	52.05	49.45	69.4	19.9	7.3	1866	Richmond, Me.	Marblehead, Mass.
125447		Sch.	Carrie H. Annis	24.65	23.42	46.5	16.6	5.2	1875	Chester, Conn.	Greenport, N. Y.
5918	J. K. Q. S.	Sch.	Carrie L. Hix	147.29	139.93	92.3	26.2	8.7	1871	Rockland, Me.	Rockland, Me.
5449		Sch.	Carrie L. Payson	11.10	10.55	39.4	14.0	4.5	1876	Portland, Me.	New Bedford, Mass.
126523		Sch.	Carrie L. Shane	6.35	6.04	44.0	10.6	3.0	1884	Somerset County, Md.	Crisfield, Md.
125306	J. Q. K. G.	Bk.	Carrie L. Tyler	565.87	537.78	143.8	32.5	17.2	1874	Northport, N. Y.	New York, N. Y.
126674		Sch.	Carrie L. Whiting	14.77	14.03	57.6	15.4	4.0	1890	Crab Island, Md.	Cape Charles, Va.
5919		Sch.	Carrie S. Allen	24.00	22.80	47.9	16.4	5.8	1871	Harpwell, Me.	New York, N. Y.
125121	J. M. D. T.	Sch.	Carrie S. Hart	529.37	502.91	132.4	35.5	15.3	1873	Fall River, Mass.	Fall River, Mass.
126471		Sch.	Carrie S. Morse	56.03	42.24	84.0	22.5	5.7	1888	Pocomoke City, Md.	Crisfield, Md.
126834		Slp.	Carrie S. Rogers	6.10	5.80	25.8	10.4	4.4	1890	Vinalhaven, Me.	North Haven, Me.
126652	K. H. G. R.	Sch.	Carrie T. Balano	605.46	473.74	165.3	36.1	13.2	1890	Thomaston, Me.	Sewanah, Ga.
436		Sch.	Carrie T. Rogers	12.90	12.26	39.0	13.9	4.4	1867	Georgetown, Me.	New York, N. Y.
126423		Sch.	Carrie W. Babson	90.37	85.86	80.8	23.4	8.6	1887	Boothbay, Me.	Gloucester, Mass.
126775		Slp. y.	Carrie Van Voorhis	9.19	8.74	34.2	13.2	3.0	1883	Nyack, N. Y.	New York, N. Y.

¹Formerly sloop Salus.

²Formerly schooner J. F. Tull.

³Formerly schooner Thomas Jefferson.

MERCHANT SAILING VESSELS OF THE UNITED STATES—Continued.

Official No.	Signal letters.	Rig.	Name of vessel.	Gross tonnage.	Net tonnage.	Length.		Breadth.	Depth.	When built.	Where built.	Home port (where permanent document issues).
						Feet.	Feet.					
126331		Sch.	Carrie and Annie	95.43	90.66	82.4	22.9	8.6	1885	Essex, Mass.	Gloucester, Mass.	
126152		Sch.	Carrie and Belle	104.74	99.50	88.8	24.0	6.6	1883	Cambridge, Md.	Baltimore, Md.	
127087		Sip.	Carrie and Charles	15.31	12.35	36.1	15.0	5.0	1895	Philadelphia, Pa.	Philadelphia, Pa.	
4334		Sch.	Carrier	187.28	177.92	123.0	26.0	8.0	1865	Marine City, Mich.	Chicago, Ill.	
5147		Sch.	Carrier Dove	54.47	51.77	69.0	22.7	5.0	1864	San Francisco, Cal.	San Francisco, Cal.	
5459		Sch.	Carrier Dove	8.93	8.48	31.5	12.0	4.6			Boston, Mass.	
126187		Sch.	Carrier Dove	86.43	82.11	81.4	22.5	8.5	1844	Essex, Mass.	Gloucester, Mass.	
126675	K. H. P. N.	Sch.	Carrier Dove	707.56	634.86	188.7	39.0	14.2	1890	Port Blakeley, Wash.	San Francisco, Cal.	
5440		Sch.	Carroll	9.08	9.20	30.9	7.0	4.6	1845	Newburyport, Mass.	Southwest Harbor, Me.	
126960		Sch.	Carroll	10.44	9.92	46.0	14.5	3.8	1893	Pocomoke City, Md.	Baltimore, Md.	
125075	J. M. K. C.	Hk.	Carrollton	1,450.06	1,352.62	198.2	39.6	24.6	1872	Bath, Me.	San Francisco, Cal.	
125590		Sch.	Carro True	21.41	20.36	47.0	18.0	4.1	1877	San Francisco, Cal.	Do.	
5593		Sip.	Carver	69.15	65.70	63.0	24.2	6.4	1828	Nyack, N. Y.	Albany, N. Y.	
4573		Sch.	Cascade	226.72	215.39	128.5	25.2	10.9	1853	Black River, Ohio	Detroit, Mich.	
5403		Sip.	Casco	33.57	31.90	61.7	16.7	4.4	1868	Westbrook, Me.	Bath, Me.	
15823		Sch. y.	Casella	33.63	31.95	60.7	17.8	6.9	1872	Bristol, Me.	Boston, Mass.	
6286		Sch.	Cashier	24.49	15.23	48.5	16.5	4.7	1849	Cedarville, N. J.	Bridgeton, N. J.	
4953	H. D. T. J.	Sch.	Casper Heft	107.44	102.07	94.0	22.5	6.6	1856	Wilmington, Del.	Baltimore, Md.	
4537		Sch.	Caspian	90.65	86.12	80.0	23.2	7.9	1833	Alna, Me.	Camden, Me.	
5079		Sip.	Cassia	9.45	8.98	30.7	13.3	4.9	1859	Noank, Conn.	Newport, R. I.	
125840		Sip.	Cassie	22.27	21.16	39.0	16.0	6.1	1890	Brooklyn, N. Y.	New York, N. Y.	
125242	J. P. F. C.	Sch.	Cassie Jameson	399.29	379.33	143.9	32.2	12.6	1874	Thomaston, Me.	Boston, Mass.	
126365	K. D. L. R.	Sch.	Cassie F. Bronson	1,124.67	952.10	193.2	40.1	17.8	1886	Bath, Me.	New York, N. Y.	
4809		Sch.	Casta Diva	13.85	13.16	40.9	12.7	4.6	1869	Newtown, N. Y.	Key West, Fla.	
125788		Sch.	Castelar	5.45	5.18	34.0	13.0	3.3	1879	Biloxi, Miss.	Shieldsboro, Miss.	
4497		Sch.	Catalina	57.98	55.08	65.6	20.5	7.2	1857	Wells, Me.	Boothbay, Me.	
126428		Sch.	Catalina	93.32	88.67	79.5	24.0	6.0	1887	San Francisco, Cal.	San Francisco, Cal.	
5251	H. T. L. W.	Sch.	Catawamteak	148.56	141.14	88.0	22.8	8.8	1864	Rockland, Me.	Rockland, Me.	
4437		Sch.	Catharine	82.80	78.66	78.6	22.9	7.0	1833	Belfast, Me.	Ellsworth, Me.	
4694		Sip.	Catharine	2.02	23.77	45.6	19.2	4.7	1841	Bergen, N. J.	New York, N. Y.	
1925		Sip.	Catharine	12.26	11.65	39.4	14.0	3.3	1870	New Haven, Conn.	Philadelphia, Pa.	
125422		Sip.	Catharine	7.19	6.83	31.0	12.0	3.9	1875	Wilmington, Del.	Wilmington, Del.	
126694		Lgr.	Catharine	6.05	5.75	27.0	9.3	3.3	1890	Morgan City, La.	Brashear, La.	
5560		Sip.	Catharine P	17.78	16.90	42.5	16.6	5.0			New York, N. Y.	
4465		Sip.	Catharine Combs	6.57	6.24	30.3	12.5	3.0	1857	Baltimore, Md.	Norfolk, Va.	
42847		Sip.	Catharine Davis	5.87	5.58	35.0	12.0	2.3	1886	Pocomoke City, Md.	Onancock, Va.	
4722		Sch.	Catharine Dubois	55.89	53.10	60.0	23.5	6.0	1851	Huylers Landing, N. Y.	Port Jefferson, N. Y.	
4908		Sip.	Catharine Francis	6.75	6.42	29.1	11.1	2.9	1866	Norfolk, Va.	Norfolk, Va.	
125608	J. S. W. T.	Hkn.	Catharine Sudden	380.72	367.57	142.0	34.2	11.1	1878	Port Ludlow, Wash.	San Francisco, Cal.	
5795		Sip.	Catharine C. Stokum	10.70	10.23	36.2	15.6	3.6	1867	Stonybrook, N. Y.	Bridgport, Conn.	
126926		Sch.	Catharine E. Shores	10.48	9.96	62.5	14.2	3.2	1892	Oriole, Md.	Crisfield, Md.	
126678		Sip.	Catharine N. Chesser	9.28	8.82	36.0	14.0	3.0	1890	Muddy Creek, Va.	Onancock, Va.	
126527		Sip.	Catherine	7.96	7.57	31.5	11.6	3.7	1888	Charleston, S. C.	Charleston, S. C.	
126115		Sip.	Catherine Allen	5.93	5.63	28.5	13.0	2.8	1885	Portsmouth, Va.	Norfolk, Va.	
5154		Sch.	Catherine Miller	36.45	33.68	61.0	18.7	4.4	1850	San Rafael, Cal.	San Francisco, Cal.	
75492	J. L. W. S.	Sch.	Cathie C. Berry	319.78	303.80	133.3	31.3	10.5	1873	Thomaston, Me.	Eastport, Me.	
126905		Sch.	Caution	6.44	6.12	32.8	12.4	3.5	1886	Centerport, N. Y.	Bridgport, Conn.	
126404		Sip.	Cavaller	8.37	7.95	38.0	12.3	3.0	1887	Northumberland County, Va.	Tappanhook, Va.	
126469	K. F. C. J.	Sch. y.	Cavaller	50.78	48.25	65.0	20.1	9.3	1887	Glen Cove, N. Y.	New York, N. Y.	
126254		Sch.	Cavallo	5.66	5.38	47.3	11.6	4.0	1884	Cedar Keys, Fla.	Tampa, Fla.	
126781		Sch.	Caviare	62.98	59.83	74.3	20.7	8.7	1891	Essex, Mass.	Gloucester, Mass.	
125658		Sch.	Cazador	31.66	30.08	60.1	19.5	4.2	1891	Wolf River, Miss.	Brashear, La.	
125188		Sch.	Cecelia	5.39	5.12	33.0	11.0	3.0	1873	Mobile, Ala.	Mobile, Ala.	
125352		Sch.	Cecelia	16.13	15.32	43.8	16.0	4.9	1874	Santa Rosa County, Fla.	Tampa, Fla.	
126073		Sch.	Cecelia	47.25	44.89	66.3	21.2	6.0	1890	Chestertown, Md.	Baltimore, Md.	
5992		Sch.	Cecelia B. Shepherd	29.98	18.82	52.8	19.2	4.8	1870	Dorchester, N. J.	Bridgeton, N. J.	
125052		Sch.	Cecil	11.06	10.51	41.6	13.1	3.1	1872	Beaufort, N. C.	Newbern, N. C.	
126425		Sch.	Cecil	9.16	8.97	39.5	13.5	3.3	1895	Somerset County, Md.	Crisfield, Md.	
126445		Sip.	Cecil May	7.53	7.15	34.6	12.4	3.0	1892	Nansemond County, Va.	Norfolk, Va.	
126059		Sch.	Cecil H. Low	79.17	75.21	78.6	22.2	8.0	1882	Essex, Mass.	Gloucester, Mass.	
126234		Sch.	Celle Delpit	29.47	18.71	56.2	20.7	4.0	1844	Madisonville, La.	New Orleans, La.	
126175		Sip.	Cella	6.40	6.08	31.0	11.5	3.6	1883	Washington, D. C.	Alexandria, Va.	
126756		Sip.	Cecoma	6.43	6.13	33.0	13.0	3.0	1891	Patchogue, N. Y.	Patchogue, N. Y.	
127054		Sch.	Cecilia	15.72	9.72	41.0	15.3	4.0	1894	Clio, La.	New Orleans, La.	
125045		Sch.	Cecilia Maria	23.22	22.07	48.0	16.2	3.7	1871	San Francisco, Cal.	San Francisco, Cal.	
126-81		Sch.	Celente	37.66	35.77	61.5	18.6	4.8	1892	Prince George County, Va.	Norfolk, Va.	
125919		Sip.	Cela	34.15	32.45	52.0	19.0	5.8	1881	Essex, Conn.	New Bedford, Mass.	
126015	K. H. B. G.	Sch.	Cela F	412.19	391.59	145.7	34.4	12.0	1890	Brewer, Me.	Bangor, Me.	
126092		Sch.	Celia Sheppard	7.75	7.37	35.1	13.6	3.7	1883	Woodville, S. C.	Charleston, S. C.	
125347		Sip.	Celia Ward	6.37	6.06	30.0	11.6	3.2	1874	Glenwood, N. Y.	Perth Amboy, N. J.	
5941		Sch.	Celina	24.03	15.37	52.8	19.3	4.6	1871	Biloxi, Miss.	New Orleans, La.	
125162	J. N. C. V.	Hk.	Celina	577.42	548.55	152.7	32.7	14.5	1873	Deering, Me.	Portland, Me.	
12-908	J. V. T. D.	Sch.	Celona	659.89	632.52	164.5	35.4	13.0	1882	Bath, Me.	Bath, Me.	
125279		Sch.	Celt	11.23	10.68	39.6	10.8	4.3	1867	Lapointe, Wis.	Duluth, Minn.	
126662		Sch.	Celtic	716.33	680.52	190.0	34.0	13.0	1890	West Bay City, Mich.	Port Huron, Mich.	
126064		Lgr.	Celvina	6.86	6.52	33.0	10.5	3.2	1882	Grand Caillou, La.	Brashear, La.	
125415	J. R. C. M.	Sip.	Centennial	1,286.87	1,138.90	190.4	38.0	24.0	1875	East Boston, Mass.	Boston, Mass.	

¹ Formerly schooner-yacht Latona.

² Formerly sloop-yacht Avalon.

³ Formerly schooner J. T. Berry.

MERCHANT SAILING VESSELS OF THE UNITED STATES—Continued.

Official No.	Signal letters.	Rig.	Name of vessel.	Gross tonnage.	Net tonnage.	Length.	Breadth.	Depth.	When built.	Where built.	Home port (where permanent document issues).
						Feet.	Feet.	Feet.			
125476	J. R. P. K.	Sch.	Centennial	115.96	110.16	88.0	23.5	8.8	1876	Essex, Mass.	Gloucester, Mass.
125478		Sch.	Centennial	17.84	16.95	43.6	15.1	4.0	1876	Key West, Fla.	Key West, Fla.
125482		Slp.	Centennial	24.26	23.05	50.3	16.2	2.9	1876	Bath, Me.	Boston, Mass.
125497		Slp.	Centennial	20.66	19.63	52.0	17.0	4.3	1876	Greenport, N. Y.	Greenport, N. Y.
125505		Slp.	Centennial	12.55	11.93	41.2	13.4	2.8	1876	Bath, Me.	Rockland, Me.
125518		Sch.	Centennial	55.75	52.97	70.0	20.9	8.0	1876	Boston, Mass.	New York, N. Y.
125524		Sch.	Centennial	21.79	20.71	47.0	16.7	4.3	1876	San Francisco, Cal.	San Francisco, Cal.
125527		Sch.	Centennial	10.07	9.54	32.2	11.2	5.3	1876	Camden, Me.	Rockland, Me.
125532		Sch.	Centennial	28.90	27.45	53.0	17.0	4.8	1876	Baltimore, Md.	Baltimore, Md.
125538		Sch.	Centennial	76.73	72.90	82.8	23.2	5.6	1876	Bridgeton, N. J.	Do
125544		Sch.	Centennial	14.25	13.54	48.9	13.4	3.2	1876	Beaufort, N. C.	Newbern, N. C.
125549		Sch.	Centennial	9.25	8.79	32.0	11.8	5.0	1876	Lubec, Me.	Machias, Me.
125550		Slp.	Centennial	9.22	9.24	30.8	12.6	4.4	1876	Charleston, S. C.	Charleston, S. C.
125660		Sch.	Centennial	5.61	5.33	29.5	10.4	4.1	1876	Cushing, Me.	Gloucester, Mass.
125692		Sch.	Centennial	9.93	9.43	51.5	13.8	3.0	1878	Crisfield, Md.	Philadelphia, Pa.
125774		Sch.	Centennial	8.17	7.77	33.6	12.0	5.6	1879	Marine City, Mich.	Port Huron, Mich.
5753	K. M. G. Q.	Sch.	Centipede	406.01	389.16	169.0	20.6	11.5	1869	Chester, Pa.	Baltimore, Md.
126392		Sch.	Centre Fire	8.82	8.38	39.0	9.0	3.4	1886	Hicks Wharf, Va.	Cape Charles, Va.
4297	H. D. G. L.	Sch.	Centurion	119.78	113.79	84.4	23.6	8.0	1840	Prospect, Me.	Bangor, Me.
4761		Sch.	Centurion	44.88	42.64	64.0	21.8	5.5	1857	Westfield, N. Y.	Richmond, Va.
4786		Slp.	Ceres	47.21	44.85	55.3	21.0	6.0	1855	Greenpoint, N. Y.	New York, N. Y.
5052		Slp.	Ceres	12.17	11.57	39.0	15.9	4.2	1868	New London, Conn.	New London, Conn.
5421		Sch.	Ceres	7.80	7.41	30.9	11.5	3.9	1861	Bath, Me.	Portland, Me.
5937		Slp.	Ceres	6.30	5.99	28.4	12.4	3.4	1871	Milton, N. Y.	New Haven, Conn.
4225	H. D. B. T.	Bk.	Ceylon	681.00	613.35	150.4	33.0	20.2	1856	Boston, Mass.	Port Townsend, Wash.
5332		Sch.	Ceylon	31.55	29.98	47.0	15.9	6.7	1859	Deer Isle, Me.	Calais, Me.
4260		Sch.	Challenge	35.43	33.66	35.3	19.4	5.7	1855	Brantford, Conn.	Goldspring, N. Y.
4349		Sch.	Challenge	87.07	82.72	87.5	22.7	7.2	1852	Mantowoc, Wis.	Milwaukee, Wis.
4911		Slp.	Challenge	5.62	5.34	30.0	10.6	3.1	1865	Norfolk, Va.	Norfolk, Va.
5235	H. T. L. N.	Sch.	Challenge	121.11	115.06	90.0	24.0	8.5	1848	St. George, Me.	St. George, Me.
5935		Slp.	Challenge	18.21	17.31	40.0	15.5	4.3	1871	San Francisco, Cal.	San Francisco, Cal.
125556		Sch.	Challenge	10.35	9.83	41.4	14.1	3.4	1876	Crisfield, Md.	Norfolk, Va.
126142		Slp.	Challenge	6.69	6.69	36.7	13.0	3.1	1883	Cape Lookout, N. C.	Cape Charles, Va.
125501	J. S. K. D.	Slp.	Challenger	1,456.04	1,398.69	212.4	39.7	23.9	1877	Bath, Me.	New York, N. Y.
126133	K. B. L. D.	Sch.	Challenger	279.90	265.91	127.9	32.5	9.2	1843	Eureka, Cal.	San Francisco, Cal.
5321	H. T. N. R.	Sch.	Chalmette	843.51	798.30	154.6	33.0	21.8	1865	Freeport, Me.	Boston, Mass.
127135		Slp.	Chameleon	5.84	5.55	28.5	10.2	4.0	1896	Bremen, Me.	Waldoboro, Me.
4138		Sch.	Champion	11.98	11.10	35.2	11.7	5.9	Southwest Harbor, Me.
4277		Sch.	Champion	585.50	556.32	182.5	33.4	13.5	1863	Cleveland, Ohio	Suspension Bridge, N. Y.
4448		Sch.	Champion	98.70	93.77	79.5	23.7	7.7	1831	Belfast, Me.	Southwest Harbor, Me.
5037		Sch.	Champion	9.57	9.09	42.3	12.4	3.3	1848	Bay River, N. C.	Newbern, N. C.
5488		Sch.	Champion	44.19	42.00	64.5	25.0	4.5	1867	San Francisco, Cal.	San Francisco, Cal.
5581		Slp.	Champion	6.15	5.84	28.0	11.0	3.0	1858	Baltimore, Md.	Baltimore, Md.
5936		Sch.	Champion	34.90	33.06	58.0	20.7	5.5	1870	Key West, Fla.	Key West, Fla.
125225		Sch.	Champion	6.86	6.52	26.2	10.0	4.2	1874	Provincetown, Mass.	Provincetown, Mass.
125456		Slp.	Champion	5.58	5.31	29.7	10.4	2.4	1874	Snowhill, Md.	Chincoteague, Va.
125722		Slp.	Champion	14.15	13.44	38.0	15.2	3.8	1879	Bayport, N. Y.	Newport News, Va.
126282		Sch.	Champion	8.54	8.11	40.0	12.6	3.5	1885	York County, Va.	Do
126389		Slp.	Champion	8.37	7.96	36.7	13.7	3.0	1869	Ballport, N. Y.	Patehogue, N. Y.
126785		Sch.	Champion	14.41	13.69	48.0	13.3	2.8	1891	Fort Howard, Wis.	Milwaukee, Wis.
127049		Sch.	Champion Splitter	21.31	12.32	57.2	19.5	4.5	1844	Jordan River, Miss.	Shieldsboro, Miss.
105674		Cat.	Chance	7.96	7.47	20.2	14.2	3.4	1878	East Falmouth, Mass.	Barnstable, Mass.
126795		Slp.	Chandler R.	8.63	8.20	30.1	10.9	4.9	1891	Boothbay, Me.	Portland, Me.
4120		Sch.	Chanticleer	60.84	57.80	64.9	18.5	7.9	1844	Essex, Miss.	Camden, Me.
126931		Slp. y.	Chaos	10.41	9.89	34.5	10.0	7.0	1890	South Boston, Mass.	New York, N. Y.
125685		Sch.	Chapel Brothers	25.43	24.16	48.0	16.4	7.0	1878	Noank, Conn.	Portland, Me.
5239		Sch.	Chaparral	41.04	38.99	61.0	18.0	7.0	1866	St. George, Me.	St. George, Me.
126871		Slp. y.	Chapoquoit	9.89	9.40	35.0	14.0	3.2	1892	Monument Beach, Mass.	Full River, Mass.
4753		Sch.	Charity	72.35	68.74	68.0	24.5	6.5	1834	Hackensack, N. J.	B-Hast, Me.
4733		Slp.	Charles	42.44	40.32	53.5	22.7	5.9	1854	Northport, N. Y.	New York, N. Y.
125435		Sch.	Charles	22.55	21.42	52.0	16.0	4.3	1875	Baltimore, Md.	Newport News, Va.
125467		Sch.	Charles Allen	5.98	5.68	40.0	13.8	3.0	1875	Dorchester County, Md.	Do
4951		Sch.	Charles Atkinson	68.24	64.83	71.9	21.6	5.5	1862	Milton, Del.	New York, N. Y.
126357		Sch.	Charles Billings	12.18	11.57	42.6	16.0	4.6	1886	Deer Isle, Me.	Deer Isle, Me.
126143		Sch.	Charles Butler	56.47	53.65	79.3	24.8	5.9	1883	Taylor's Is and, Md.	Baltimore, Md.
126175		Sch.	Charles Chambers	90.12	85.62	67.0	22.0	7.2	1805	Grosse Isle, Mich.	De-troit, Mich.
5187	H. T. L. B.	Sch.	Charles Colgate	178.2	169.88	97.7	27.1	10.2	1850	Patehogue, N. Y.	New London, Conn.
5030		Sch.	Charles Cooper	90.66	86.13	85.3	22.6	6.4	1857	Middle-town, Conn.	Portsmouth, N. H.
126624	K. H. C. Q.	Sch.	Charles Davenport	1,297.02	1,157.12	199.2	41.8	20.8	1890	Bath, Me.	Bath, Me.
125782		Slp.	Charles Death	5.82	5.53	31.4	10.5	3.2	1879	Camden, N. J.	New York, N. Y.
126040		Sch.	Chas. Feahney	15.58	9.61	48.0	17.6	4.0	1893	Bayou Pata, Miss.	Shieldsboro, Miss.
125581		Sch.	Charles Foster	997.81	947.95	227.0	39.0	15.9	1877	Milan, Ohio	Sandusky, Ohio.
126828	K. L. D. N.	Sch.	Chas. Fowler	173.46	164.79	110.0	28.8	8.8	1892	Galveston Tex.	Galveston, Tex.
4519		Slp.	Charles Haight	14.70	13.96	38.2	15.2	4.1	1865	Great Eg Harbor, N. J.	Annapolis, Md.
125933	J. V. K. G.	Sch.	Charles Hanson	192.24	182.64	107.5	30.1	8.8	1881	Eureka, Cal.	San Francisco, Cal.
125444		Sch.	Charles Harvey	7.04	6.69	31.2	10.1	3.8	1875	Beaufort, S. C.	Beaufort, S. C.

MERCHANT SAILING VESSELS OF THE UNITED STATES—Continued.

Official No.	Signal letters.	Rig.	Name of vessel.	Gross tonnage.	Net tonnage.	Length	Breadth.	Depth.	When built.	Where built.	Home port (where permanent document issues).
						Feet.	Feet.	Feet.			
126163	Sch.	Charles Kimbell	29.51	28.04	55.0	16.0	4.4	1883	Charlevoix, Mich	Port Huron, Mich.
125330	Sch.	Charles Kreuder	47.25	44.89	60.5	22.5	5.3	1873	Haverstraw, N. Y.	New York, N. Y.
5547	Sch.	Charles Lawrence	21.50	20.43	46.2	17.8	4.7	1868	Basas River, N. J.	Norfolk, Va.
123232	J. P. C. G.	Sch.	Charles Lawrence	436.04	414.24	130.4	32.9	9.7	1874	Mays Landing, N. J.	Somers Point N. J.
125648	Sip.	Charles Lawrence	5.65	5.37	25.5	11.4	2.7	1874	Absecon, N. J.	Do
126564	Sch.	Charles LeRoy	17.72	16.83	53.7	15.4	3.7	1-89	Smyrna, N. C.	Beaufort, N. C.
125058	Sch.	Charles Lewis	22.26	21.15	47.2	17.4	4.5	1872	Accotink, Va.	Alexandria, Va.
6833	K. L. D. W.	Sch.	Charles Linthoum	131.73	125.15	104.0	28.4	8.2	1892	Churchcreek, Md.	Crisfield, Md.
5702	J. T. F. V.	Bk.	Charles Loring	552.22	525.32	144.6	31.2	17.4	1873	Yarmouth, Me.	Portland, Me.
5215	Sch.	Charles Luling	195.05	185.30	123.0	25.6	9.6	1878	Manitowoc, Wis.	Milwaukee, Wis.
4106	Sch.	Chas. McDonald	67.71	64.34	73.0	20.8	7.7	1859	Essex, Mass.	Camden, Me.
5744	Sip.	Charles Milton	16.90	16.06	44.1	16.8	4.3
5956	J. L. C. W.	Sch.	Charles Morford	363.12	292.61	131.0	31.0	10.0	1871	Chester, Pa.	Newport News, Va.
5930	Sch.	Charles Morgan	50.75	48.22	72.7	19.7	7.2	1871	New Orleans, La.	Boston, Mass.
126321	Sip.	Charles Parker	22.66	21.53	42.0	15.5	5.6	1840	Greenpoint, N. Y.	Pensacola, Fla.
126580	Sch.	Charles Patten	8.43	8.01	31.0	12.9	3.0	1889	Biloxi, Miss.	New York, N. Y.
126300	Sip.	Charles Polhemus	6.77	6.44	26.8	13.0	3.5	1886	Glenwood, N. Y.	Shieldsboro, Mass.
5617	Sch.	Charles Samuel	24.84	16.01	49.6	17.2	5.2	1864	Dorchester County, Md.	Coldspring, N. Y.
125158	Sch.	Charles Spademan	306.72	291.39	134.2	25.9	10.8	1873	Marine City, Mich.	Baltimore, Md.
4058	Sch.	Charles Swearer	16.63	15.80	47.1	15.6	5.0	Baltimore, Md.	Onancock, Va.
126545	Sip.	Charles Temple	17.56	16.69	43.0	15.0	3.2	1889	Bowdoinham, Me.	Bath, Me.
125210	Sip.	Charles Tonjes	66.27	62.96	62.1	27.2	7.0	1873	Brooklyn, N. Y.	New York, N. Y.
4372	Sch.	Charles Wall	629.31	597.85	194.6	34.0	13.2	1866	Cleveland, Ohio	Sandusky, Ohio.
5558	Sip.	Charles Wall	8.79	8.36	33.2	13.8	3.0	1867	Brookhaven, N. Y.	New York, N. Y.
125248	Sch.	Charles Wall	22.64	21.51	58.0	16.5	3.0	1872	Bayshore, N. Y.	Tuckerton, N. J.
126893	Sip. y.	Sch.	Charles Weide	8.40	7.98	30.4	12.7	3.0	1886	Harlem, N. Y.	New York, N. Y.
5869	Sch.	Charles A. Boyd	25.14	23.88	60.0	15.3	3.8	1879	Havre de Grace, Md.	Philadelphia, Pa.
125710	J. T. G. W.	Sch.	Charles A. Briggs	757.93	720.04	163.9	40.2	16.1	1870	Bath, Me.	Fall River, Mass.
126628	K. H. D. G.	Sch.	Charles A. Campbell	1,576.21	1,534.12	228.3	46.4	21.6	1890 do	New York, N. Y.
125090	Sch.	Charles A. Dyer	21.62	20.54	48.2	15.6	6.4	1872	Bristol, Me.	Gloucester, Mass.
126688	K. H. S. W.	Sch.	Charles A. Gilberg	485.84	481.55	142.5	32.4	10.9	1890	Columbia Falls, Me.	New York, N. Y.
126859	K. L. G. Q.	Sch.	Charles A. Hunt	122.31	116.11	81.6	26.5	7.4	1892	Bath, Me.	New York, N. Y.
125764	Sip.	Charles A. Newton	16.53	15.71	48.9	14.5	3.6	1879	Bowdoinham, Me.	Do
5597	Sch.	Charles A. Pryor	10.20	5.44	39.0	14.5	4.0	1867	Crisfield, Md.	Crisfield, Md.
126279	Sip.	Charles A. Swift	25.72	24.44	55.3	19.2	4.5	1885	Bonsecour, Ala.	Mobile, Ala.
125510	Sip.	Charles B. Britton	9.97	9.48	34.5	12.1	3.3	1875	Keyport, N. J.	Perth Amboy, N. J.
125691	J. T. D. F.	Bk.	Charles B. Kenney	1,128.27	1,072.67	179.2	37.2	22.8	1878	Bath, Me.	San Francisco, Cal.
126931	K. L. N. G.	Sch.	Charles B. Leet	305.17	289.91	137.8	32.7	9.3	1892	Suffolk, Va.	Norfolk, Va.
126304	Sch.	Chas. C. Buell	192.46	192.46	113.0	33.0	10.5	1874	Port Rowan, Ontario	Ogdensburg, N. Y.
126164	K. B. S. L.	Sch.	Charles C. Lister	280.78	266.76	127.0	26.0	9.3	1883	Milford, Del.	Wilmington, Del.
126572	K. G. M. J.	Sch.	Charles D. Hall	395.06	375.31	142.5	35.5	10.4	1889	New London, Conn.	New Haven, Conn.
126044	J. W. G. H.	Sch.	Charles E. Balch	843.73	801.68	181.6	36.6	14.3	1882	Bath, Me.	Bath, Me.
126579	K. G. N. B.	Sch.	Charles E. Falk	298.98	284.04	142.3	34.0	9.0	1889	Fairhaven, Cal.	Eureka, Cal.
126070	J. W. P. Q.	Sbp.	Charles E. Moody	2,003.69	1,915.06	233.9	34.4	18.2	1882	Bath, Me.	Bath, Me.
4215	H. D. B. K.	Sip.	Charles E. Raymond	309.83	294.34	115.0	29.5	9.6	1864	Wilmington, Del.	Bath, Me.
126197	Sch.	Charles E. Rose	6.76	6.43	30.3	13.2	3.0	1883	Patchogue, N. Y.	Selfast, Me.
126177	K. C. B. J.	Sch.	Charles E. Schmidt	541.20	514.14	138.0	35.0	14.9	1883	Mauricetown, N. J.	Patchogue, N. Y.
125303	J. Q. H. T.	Sch.	Charles E. Sears	160.16	152.15	96.0	26.6	9.5	1874	Lubec, Me.	Bridgeton, N. J.
126005	Sch.	Charles E. Wyman	234.50	222.78	132.4	26.2	8.7	1882	Lubec, Me.	Lubec, Me.
4114	Sch.	Charles F. Atwood	69.82	66.33	78.0	22.7	7.8	1866	Grand Haven, Mich.	Milwaukee, Wis.
126702	K. J. C. Q.	Hkn.	Charles F. Crocker	855.23	762.63	204.0	40.0	15.0	1899	Essex, Mass.	Marblehead, Mass.
126479	Sip.	Charles F. Dayton	8.99	8.55	34.8	13.5	3.9	1889	Alameda, Cal.	San Francisco, Cal.
126135	Sch.	Charles F. Roehle	67.93	64.53	76.6	23.0	6.7	1883	Patchogue, N. Y.	Patchogue, N. Y.
125200	J. N. S. K.	Sch.	Charles F. Sampson	533.82	507.13	151.7	35.0	15.8	1874	Pocomoke City, Md.	Baltimore, Md.
126353	K. D. L. C.	Sch.	Charles F. Tuttle	776.39	737.58	177.3	36.5	17.0	1886	Bath, Me.	Providence, R. I.
125453	J. R. H. L.	Bk.	Charles F. Ward	542.08	468.75	138.4	32.9	17.4	1875	Westhaven, Conn.	New Haven, Conn.
126078	J. W. R. T.	Sch.	Charles G. Joyce	132.67	116.54	97.7	26.9	7.6	1882	Milbridge, Me.	Boston, Mass.
125758	J. T. L. V.	Bk.	Charles G. Rice	715.58	679.84	154.3	32.4	18.3	1879	Baltimore, Md.	Baltimore, Md.
125970	Sip.	Charles H. Atkins	2.49	5.63	36.3	12.6	3.3	1881	Yarmouth, Me.	Portland, Me.
5598	Sch.	Charles H. Bramble	8.38	13.38	46.3	17.1	4.9	1869	Onancock, Va.	Crisfield, Md.
125402	Sch.	Chas. H. Burton	514.91	489.17	158.0	30.8	13.2	1873	Annapessex, Md.	Onancock, Va.
5849	Sch.	Charles H. Daiger	61.03	57.98	73.8	22.9	6.2	1870	Bangor, Mich.	Buffalo, N. Y.
125939	Sch.	Charles H. Daiger	7.12	6.77	47.8	11.3	2.8	1878	Baltimore, Md.	Tappanhook, Va.
126356	Sip.	Charles H. Davis	6.98	6.64	30.0	13.1	3.6	1886	Dorchester County, Md.	Do
125551	Sch.	Charles H. Gibbs	43.94	30.71	67.6	20.8	5.4	1876	Patchogue, N. Y.	Patchogue, N. Y.
5837	Sip.	Charles H. Hadley	23.48	22.31	41.0	17.4	5.0	1870	Oxford, Md.	Crisfield, Md.
4122	H. C. T. V.	Sch.	Charles H. Hodgdon	112.32	106.70	81.2	22.9	8.9	1864	Jersey City, N. J.	Savannah, Ga.
5868	Sch.	Charles H. Kelley	68.71	65.28	74.0	21.4	7.7	1871	Essex, Mass.	New Bedford, Mass.
4742	Sch.	Charles H. Marshall	45.32	43.06	77.9	20.0	7.0	1870	Gloucester, Mass.	New York, N. Y.
125622	J. S. Q. N.	Sch.	Charles H. Merchant	283.14	268.99	120.0	33.2	10.5	1877	New York, N. Y.	Do
125005	Sch.	Charles H. Richardson	53.98	51.28	66.8	22.3	5.7	1877	Coos Bay, Oreg.	San Francisco, Cal.
120050	J. W. H. Q.	Sch.	Charles H. Sprague	318.78	290.50	122.0	30.7	9.5	1882	St. Michaels, Md.	Baltimore, Md.
4732	Sip.	Charles H. Stoddard	42.45	40.33	46.0	21.5	5.5	1864	Madison, Conn.	Providence, R. I.
126953	Sch.	Chas. H. Taylor	96.89	92.05	86.0	23.8	8.8	1893 do	New York, N. Y.
125580	Sip.	Charles H. Toy	15.11	14.35	45.7	16.2	4.1	1876	Essex, Mass.	Gloucester, Mass.
125719	J. T. H. P.	Sch.	Charles H. Trickey	281.03	266.96	120.1	32.2	8.1	1879	Palmyra, N. Y.	Camden, N. J.
										Bath, Me.	Portland, Me.

¹ Formerly British schooner Erie Queen.

MERCHANT SAILING VESSELS OF THE UNITED STATES—Continued

Official No.	Signal letters.	Rig.	Name of vessel.	Gross tonnage.	Net tonnage.	Length.	Breadth.	Depth.	When built.	Where built.	Home port (where permanent document issues).
						Feet.	Feet.	Feet.			
126266	K. C. T. H.	Sch.	Charles H. Valentine	642.90	610.76	159.0	35.0	15.8	1884	New Haven, Conn.	Perth Amboy, N. J.
126113	K. B. G. D.	Sch.	Charles H. Wolston	850.74	287.98	133.0	30.3	10.8	1883	Bath, Me.	Bath, Me.
126979		Sch.	Charles J. String	60.62	57.59	64.0	22.0	4.5	1893	Milford, Del.	Wilmington, Del.
125299	J. Q. G. C.	Sch.	Charles J. Willard	253.46	240.79	106.1	29.2	12.8	1874	Yarmouth, Me.	Portland, Me.
126691	K. H. V. B.	Sch.	Charles K. Buckley	507.86	482.47	153.4	34.2	12.5	1890	Millbridge, Me.	New York, N. Y.
126554	K. G. J. M.	Sch.	Charles K. Schull	884.02	827.29	176.3	38.0	18.2	1889	Camden, N. J.	Philadelphia, Pa.
126607	K. G. V. H.	Sch.	Chas. L. Davenport	1,032.03	0.9.05	190.9	38.2	18.8	1890	Thomaston, Me.	Thomaston, Me.
125923	J. V. H. S.	Sch.	Charles L. Jeffrey	348.43	296.45	129.5	30.5	11.7	1881	Boston, Mass.	Boston, Mass.
125938	J. V. K. T.	Sch.	Charles L. Mitchell	597.04	567.19	154.2	35.8	10.6	1881	New Haven, Conn.	Do.
126928		Slp.	Charles M. Kelly	33.84	32.15	79.5	19.0	6.0	1892	Severn River, Va.	Newport News, Va.
126556	K. H. J. P.	Sch.	Charles M. Patterson	834.88	780.42	168.8	38.5	16.7	1890	Camden, N. J.	Philadelphia, Pa.
125110		Sch.	Charles N. Ryan	411.76	391.18	163.4	31.0	11.0	1873	Sandusky Ohio	Philadelphia, Pa.
126669		Sch.	Charles O. Dougherty	13.50	12.82	49.6	15.6	3.8	1882	Crisfield, Md.	Chincoteague, Va.
4504		Sch.	Charles P. Barrett	47.89	45.50	68.8	20.4	7.0	1867	Bath, Me.	Chincoteague, Va.
125071		Sch.	Charles P. Finney	41.78	39.70	65.6	21.9	5.6	1881	Finneys Wharf, Va.	Onancock, Va.
5059		Sch.	Charles P. Minch	408.21	387.80	154.7	28.2	11.8	1867	Vermillion, Ohio	Chicago, Ill.
127047	K. M. C. B.	Sch.	Charles P. Notman	1,518.08	1,442.18	219.3	42.5	20.5	1894	Bath, Me.	Bath, Me.
4522		Slp.	Charles R. Pierce	5.68	5.40	27.0	9.0	3.0			Apalachicola, Fla.
126388		Slp.	Charles R. Smith	15.22	14.46	40.2	14.6	4.4	1886	Patchogue, N. Y.	New York, N. Y.
5782		Sch.	Charles R. Washington	75.04	71.29	75.6	22.2	7.8	1869	Boothbay, Me.	Rockport, Me.
126821	K. L. D. C.	Sch.	Charles R. Wilson	345.38	328.12	150.0	35.0	11.0	1891	Fairhaven, Cal.	San Francisco, Cal.
126151	K. B. N. M.	Sch.	Charles S. Davis	534.66	507.93	149.8	34.8	9.4	1883	Coopers Point, N. J.	Somers Point, N. J.
125011		Sch.	Charles S. Riley	65.71	62.42	74.4	23.4	5.6	1872	Pennegro, N. J.	Baltimore, Md.
126384		Sch.	Chas. T. Beauchamp	10.41	6.08	52.0	14.0	3.2	1886	Somerset County, Md.	Cristfield, Md.
125203		Sch.	Charles T. Sheppard	14.98	8.86	46.0	15.5	4.2	1872	Bridgeton, N. J.	Bridgeton, N. J.
126732	K. J. M. B.	Sch.	Chas. T. Strawn	215.50	204.73	125.2	23.8	8.9	1891	Sharptown, Md.	Seaford, Del.
125143	K. M. W. F.	Sch.	Charles W. Alcott	296.57	281.75	132.3	36.0	9.0	1873	Greenport, N. Y.	New York, N. Y.
126230	J. C. N. S.	Sch.	Charles W. Church	844.09	801.89	179.3	37.9	15.5	1884	Bath, Me.	Fall River, Mass.
126602		Sch.	Charles W. Mackie	11.57	11.00	39.0	15.0	3.5	1889	Biloxi, Miss.	Shieldsboro, Miss.
5380	J. B. P. N.	Bk.	Charles W. Morgan	313.75	298.06	105.6	27.7	17.0	1841	New Bedford, Mass.	New Bedford, Mass.
125416	J. R. C. N.	Sch.	Charles W. Morse	112.05	106.45	85.7	23.8	9.2	1873	Shelburne, Nova Scotia	Do.
126087		Sch.	Charles W. Parker	57.33	54.47	71.0	20.9	7.2	1883	Salem, Mass.	Gloucester, Mass.
126071		Slp.	Charles W. S. Banks	26.97	25.62	50.0	17.9	5.1	1882	Cambridge, Md.	Newport News, Va.
8211		Sch.	Charles Leslie Smith	62.04	49.44	62.3	22.0	5.0	1866	Alloways Creek, N. J.	Camden, N. J.
126502	K. F. G. V.	Sch.	Charles Levi Woodbury	105.81	100.52	90.0	23.7	9.8	1888	Essex, Mass.	Gloucester, Mass.
125972	J. V. Q. S.	Sch.	Chas. Noble Simmons	753.60	716.00	168.0	35.5	15.7	1881	Bath, Me.	Fall River, Mass.
4082		Sch.	Charleston	77.33	73.46	76.3	22.8	6.5	1843	Richmond, Me.	Bucksport, Me.
126186		Sch.	Charleston	39.47	37.50	59.3	18.7	7.3	1844	Charleston, S. C.	Beaufort, S. C.
125249		Sch.	Charley Banks	46.10	33.06	62.9	22.5	5.2	1873	Port Jefferson, N. Y.	Crisfield, Md.
125194	J. N. Q. M.	Sch.	Charley Bucki	232.75	221.12	121.0	31.1	9.5	1873	Belfast, Me.	Machias, Me.
5814		Sch.	Charley Raymond	14.24	13.52	37.0	13.2	5.1		Foreign built	Do.
126577		Sch.	Charley Thomas	7.41	7.04	40.0	10.2	3.6	1859	Justisville, Va.	Cape Charles, Va.
4624	H. D. L. T.	Sch.	Charley Woolsey	207.72	175.47	107.4	29.0	9.7	1865	Deep River, Conn.	Rockland, Me.
125749		Sch.	Charley J. Smith	42.94	40.80	60.0	16.8	4.9	1879	South Haven, Mich.	Milwaukee, Wis.
125833		Sch.	Charlie	9.79	9.79	36.2	12.7	4.2	1880	Madison, Wash.	Juneau, Alaska
125756		Sch.	Charlie Boy	8.51	8.08	31.5	11.0	4.4	1879	Kennebunk, Me.	Eastport, Me.
125160		Sch.	Charlie Crawford	298.06	283.11	144.2	29.8	9.2	1873	Caseville, Mich.	Port Huron, Mich.
125913		Sch.	Charlie Marshall	210.45	208.48	122.7	27.2	9.2	1881	Chicago, Ill.	Chicago, Ill.
126246		Slp.	Charlie Rapp	6.10	5.80	26.5	11.9	3.4	1884	Elm Park, N. Y.	New York, N. Y.
125588		Sch.	Charlie Ross	11.96	11.30	36.0	12.9	5.6	1877	Pembroke, Me.	Eastport, Me.
5290		Sch.	Charlie Smith	19.91	11.67	46.1	16.8	4.5	1861	Williamsburg, N. Y.	Bridgeton, N. J.
125042		Sch.	Charlie Stedman	84.78	80.54	82.9	24.4	6.4	1872	Bath, Me.	Gloucester, Mass.
125652		Sch.	Charlie A. Sproul	68.35	64.93	72.5	22.5	6.7	1878	Bristol, Me.	Damariscotta, Me.
127014		Sch.	Charlie C. Weaver	27.54	25.36	56.3	18.5	5.3	1893	Cappahoe, Va.	Richmond, Va.
126383		Sch.	Charlie R. Lewis	10.26	9.75	40.5	13.0	3.6	1886	Pocomoke City, Md.	Onancock, Va.
5241	H. T. L. V.	Sch.	Charlie and Willie	123.60	117.42	86.9	24.0	8.2	1819	Damariscotta, Me.	Rockland, Me.
125656		Sch.	Charlie and Willie	16.02	15.22	40.2	15.5	4.7	1878	Cherryfield, Me.	Eastport, Me.
4074	K. C. S. T.	Sch.	Charlotte	335.88	319.09	117.8	29.0	19.7	1866	Brewer, Me.	New Orleans, La.
5685	H. C. L. D. R.	Slp. y.	Charlotte	18.55	17.63	37.5	13.0	6.0	1868	Bristol, R. I.	New York, N. Y.
127117		Sch.	Charlotte	7.35	6.98	28.0	11.0	2.8	1896	Lemon Bay, Fla.	Tampa, Fla.
126669		Slp.	Charlotte R.	6.94	6.59	34.0	10.5	4.1	1890	Chicago, Ill.	Chicago, Ill.
127077		Slp. y.	Charlotte R.	18.67	17.74	41.0	12.9	5.3	1895	do	Do.
4299	H. D. G. M.	Sch.	Charlotte Buck	233.00	221.36	99.6	27.9	10.8	1865	Orland, Me.	Belfast, Me.
125641		Sch.	Charlotte Moore	18.23	12.04	42.5	16.6	4.2	1877	Lewesville, Del.	Crisfield, Md.
5988		Sch.	Charlotte Raab	191.62	182.04	127.1	25.4	8.4	1870	Sheboygan, Wis.	Chicago, Ill.
127026		Sch.	Charlotte A. Beal	25.49	24.22	50.5	16.4	6.7	1894	Bristol, Me.	Machias, Me.
5743		Sch.	Charlotte J. Kingsland	22.08	20.98	47.5	17.6	3.2	1868	Northport, N. Y.	Coldspring, N. Y.
5125		Sch.	Charlotte L. Morgan	70.83	67.24	68.3	19.3	17.6	1854	Beverly, Mass.	Bucksport, Me.
126077	J. V. R. M.	Sch.	Charlotte T. Sibley	876.94	358.10	140.2	32.4	10.8	1882	Belfast, Me.	Belfast, Me.
126780	K. J. T. M.	Sch.	Charlotte W. Miller	295.52	280.75	128.0	32.8	9.0	1891	Waterford, Conn.	Providence, R. I.
125305		Sch.	Charlotte Ann Pigott	28.81	27.31	52.7	17.2	4.3	1874	Straits, N. C.	Charleston, S. C.
125038		Slp.	Charmer	9.15	8.69	33.5	13.7	14.3	1805	Noank, Conn.	Newport, R. I.
125059	J. L. T. V.	Sch.	Charmer	395.37	375.60	136.0	30.3	12.3	1872	do	New York, N. Y.
125952	J. V. M. D.	Slp.	Charmer	1,881.49	1,796.99	221.7	42.4	17.8	1881	Bath, Me.	Do.
5559		Sch.	Charry M.	11.62	11.04	37.6	13.6	4.2	1866	Moriches, N. Y.	Key West, Fla.
4161	H. C. V. T.	Sch.	Charter Oak	963.94	941.07	168.3	35.8	22.0	1854	Searsport, Me.	New Bedford, Mass.
6245		Sch.	Chase	94.54	89.81	79.1	25.6	7.4	1851	Setauket, N. Y.	Rockland, Me.

¹ Formerly British schooner Sea Lion.

² Formerly British schooner Monitor.

MERCHANT SAILING VESSELS OF THE UNITED STATES—Continued.

Official No.	Signal letters.	Rig.	Name of vessel.	Gross tonnage.	Net tonnage.	Length.			When built.	Where built.	Home port (where permanent document issues).
						Feet.	Feet.	Feet.			
126361		Sch.	Chase	63.80	60.61	83.6	32.4	6.3	1886	Cambridge, Md.	Baltimore, Md.
126091		Sch.	Chasseur	24.02	14.54	56.2	19.6	4.0	1882	Biloxi, Miss.	New Orleans, La.
126947		Sch.	Chauncey Roy	6.62	6.62	44.0	10.7	2.6	1893	Beaufort, N. C.	Beaufort, N. C.
126802	K. J. W. T.	Sch.	Chauncey E. Burk	916.50	870.67	182.7	38.6	16.7	1891	Camden, N. J.	Somers Point, N. J.
85207		Sch.	Checotah	658.22	597.83	192.7	34.1	12.4	1870	Toledo, Ohio	Port Huron, Mich.
126969		Sch.	Cheehagen	37.68	35.80	54.0	21.0	5.6	1893	Montville, Conn.	Newport, R. I.
125239		Sch.	Cheeny Ames	298.40	283.48	136.2	26.0	10.9	1893	Youngstown, N. Y.	Chicago, Ill.
126809	K. L. B. J.	Bkn.	Chehalis	690.71	642.47	177.5	40.0	14.5	1891	Hoquiam, Wash.	San Francisco, Cal.
126791		Sch.	Chelton Brothers	10.33	5.87	50.5	13.5	3.4	1891	Somerset County, Md.	Crisfield, Md.
126854		Sch.	Chemung	671.94	642.16	158.2	33.8	15.8	1891	Noank, Conn.	New York, N. Y.
126855		Sch.	Chenango	671.94	642.16	158.2	33.8	15.8	1891	do	do
126698		Sch.	Cherso	18.62	17.69	48.3	17.2	3.7	1890	Wolf River, Miss.	Shieldsboro, Miss.
126108		Slp.	Cherub	12.77	12.13	35.2	13.2	3.1	1883	St. Andrews Bay, Fla.	Key West, Fla.
125179		Sch.	Cherubim	98.42	92.50	67.8	24.7	7.2	1873	Sussex County, Del.	Beaufort, N. C.
5318		Sch.	Chesapeake	48.50	46.07	70.0	21.0	5.6	1857	Somerset County, Md.	Crisfield, Md.
126699		Sch.	Chesterfield	66.90	63.55	79.6	22.4	5.3	1878	Talbot County, Md.	Baltimore, Md.
125159		Sch.	Chester H. Jones	493.71	470.07	167.0	30.3	12.0	1873	East Saginaw, Mich.	Buffalo, N. Y.
125351		Sch.	Chester R. Lawrence	123.08	116.93	82.0	23.2	8.2	1874	Essex, Mass.	Rockport, Me.
126409	K. D. Q. C.	Sch.	Chetco	103.88	98.69	83.6	27.4	7.2	1887	Benicia, Cal.	San Francisco, Cal.
126950		Sip. y.	Chetopa	6.95	6.90	31.3	9.1	3.8	1890	Charlevoix, Mich.	Chicago, Ill.
126165		Slp.	Chetowalk	8.27	7.87	32.0	13.0	3.3	1883	Bayport, N. Y.	Patchogue, N. Y.
4331		Sch.	Chicago Board of Trade	423.91	402.72	153.4	30.5	12.5	1863	Manitowoc, Wis.	Duluth, Minn.
5927		Slp.	Chicopee	5.76	5.48	31.0	11.4	3.0	1871	Springs, N. Y.	New Haven, Conn.
5609		Sch.	Chicora	85.43	21.79	58.1	18.5	5.9	1865	Somerset County, Md.	Camden, N. J.
125301		Sch.	Chicora	21.78	20.70	54.6	16.0	5.9	1874	Charleston, S. C.	Shieldsboro, Miss.
5594		Sch.	Chief	18.98	18.03	49.0	17.0	5.0	1850	Somerset County, Md.	Tappanhook, Va.
5926		Slp.	Chief	6.74	6.41	33.0	13.0	3.5	1871	Springs, N. Y.	Greenport, N. Y.
125297		Sip. y.	Chief	22.32	21.20	47.5	19.5	4.6	1874	Darien, Conn.	New York, N. Y.
125568		Sch.	Chief	16.12	16.31	47.0	14.2	5.5	1877	Astoria, N. Y.	Wilmington, N. C.
125887		Sch.	Chief	37.97	36.07	68.3	23.4	4.2	1881	Cambridge, Md.	Newbern, N. C.
126749		Slp.	Chief	9.99	9.50	32.0	16.0	4.4	1891	Wilmington, Del.	Wilmington, Del.
125114		Slp.	Chief Justice C. P. Daly	9.69	9.21	31.0	13.2	4.5	1873	Sag Harbor, N. Y.	Sag Harbor, N. Y.
5669		Slp.	Chieftain	9.61	9.13	33.0	12.0	4.0	1890	Gloucester, Mass.	Perth Amboy, N. J.
126632		Sip. y.	Chieftain	11.30	10.73	32.0	13.1	4.7	1890	Gloucester, Mass.	Gloucester, Mass.
126396	K. D. N. V.	Sch.	Childe Harold	781.24	742.18	179.6	36.0	18.1	1886	Bath, Me.	New Haven, Conn.
5740		Sch.	Chillon	78.39	74.48	74.1	23.0	6.9	1869	Westbrook, Me.	Portsmouth, N. H.
127012		Sip. y.	Chimera	7.58	7.20	28.5	12.1	4.0	1893	Noank, Conn.	New London, Conn.
4709		Slp.	China	85.36	35.36	48.5	21.0	6.0	1854	Greenpoint, N. Y.	New York, N. Y.
126951		Ywl.	Chinook	10.64	10.11	35.3	11.0	5.3	1893	Boston, Mass.	Sandusky, Ohio.
126623		Sch.	Chippewa	1,290.55	1,239.87	220.0	36.2	22.0	1890	Marine City, Mich.	Port Huron, Mich.
126649		Slp. y.	Chiquita	17.62	16.74	44.2	13.7	7.4	1888	Boston, Mass.	Boston, Mass.
126709	K. J. D. W.	Slp. y.	Chispa	17.58	16.71	44.5	13.8	8.6	1889	Brooklyn, N. Y.	New York, N. Y.
5734		Sch.	Chocoma	62.87	59.73	72.0	21.2	7.3	1869	Gloucester, Mass.	do
126905	K. L. T. M.	Sip. y.	Choctaw	19.73	18.75	44.7	14.4	6.6	1889	South Boston, Mass.	do
126208		Slp.	Christeen	11.45	10.88	38.4	15.1	3.9	1883	Glenwood, N. Y.	do
126362		Sip.	Christian Lloyd	10.49	9.97	35.6	12.6	3.8	1886	Milford, Del.	Camden, N. J.
4943		Sch.	Christian D. Emson	55.43	52.66	67.3	22.6	5.5	1866	Keyport, N. J.	New York, N. Y.
125353		Sch.	Christiana	32.68	31.05	64.9	13.9	5.1	1874	Chicago, Ill.	Milwaukee, Wis.
125777		Slp.	Christiana	5.78	5.45	20.0	11.4	2.5	1874	Staten Island, N. Y.	Norfolk, Va.
126303		Slp.	Christina	7.35	6.99	31.8	12.4	3.0	1885	Brooklyn, N. Y.	New York, N. Y.
5015		Sch.	Christina L.	44.33	42.11	66.7	19.5	6.3	1867	Duxbury, Mass.	Jacksonville, Fla.
125500		Sch.	Christina Steffens	70.16	66.66	75.0	24.3	6.0	1876	Humboldt Bay, Cal.	San Francisco, Cal.
125137		Sip. y.	Christine	22.20	21.09	47.0	16.5	5.0	1869	Brooklyn, N. Y.	New York, N. Y.
126685		Sch. y.	Christine	11.85	11.26	31.5	11.6	6.0	1890	Boston, Mass.	do
126889		Sch. y.	Christopher Columbus	7.29	6.93	34.0	9.6	3.7	1892	Gloucester, Mass.	Newport, R. I.
5773		Sch.	Christopher C. Fallin	53.89	40.17	66.5	22.0	7.5	1869	Dorchester County, Md.	Baltimore, Md.
125240	J. P. D. H.	Sch.	Chromo	128.13	105.66	95.4	26.4	7.7	1874	Franklin, Me.	Mount Desert Ferry, Me.
125671		Sch.	Chrono	8.08	7.68	32.5	10.4	5.0	1878	Gloucester, Mass.	Kennebunk, Me.
126248		Slp. y.	Chrysalis	7.25	6.89	25.5	10.3	3.8	1884	Ocean Grove, N. J.	Perth Amboy, N. J.
126210		Sch.	Chummer	14.25	13.54	32.8	15.4	4.0	1884	Noank, Conn.	New Bedford, Mass.
126629		Sch.	Churchill	1,010.20	959.69	202.4	38.3	16.3	1890	Toledo, Ohio	Chicago, Ill.
5148		Sch.	Cinderella	26.48	25.18	52.0	18.4	4.2	1860	San Francisco, Cal.	San Francisco, Cal.
5233		Sch.	Cinderella	38.61	36.78	57.0	16.5	6.7	1845	Essex, Mass.	Damariscotta, Me.
5492		Sch.	Cinderella	57.07	54.22	67.2	20.8	6.5	1836	Centerport, N. Y.	Patchogue, N. Y.
5920		Sch.	Cinderella	17.03	16.18	39.5	12.8	5.0	1871	Friendship, Me.	Damariscotta, Me.
126351	K. G. D. V.	Sip. y.	Cinderella	28.57	27.15	55.3	16.5	7.0	1886	Pottery Beach, N. Y.	Rochester, N. Y.
126768		Slp.	Circe	5.95	5.66	33.5	12.0	3.0	1891	Mobile, Ala.	Mobile, Ala.
5515		Sch.	Circle	42.07	39.97	58.0	21.0	5.0	1867	Port Jefferson, N. Y.	Boston, Mass.
126968		Slp.	Cirrus	7.04	6.69	34.0	9.0	6.7	1893	Fall River, Mass.	Fall River, Mass.
5486		Lgr.	Citizen	5.84	5.55	34.8	9.4	3.0	1856	Grand Caillou, La.	Brashear, La.
126447		Sch.	City	41.12	35.33	75.2	18.7	4.1	1887	Marquette, Wis.	Milwaukee, Wis.
125464	J. R. L. C.	Sch.	City of Atlanta	1,335.94	1,270.51	242.0	40.0	20.3	1875	Brooklyn, N. Y.	New York, N. Y.
125819	J. T. R. M.	Sch.	City of Augusta	580.82	551.78	140.6	35.3	15.6	1886	Bath, Me.	Bath, Me.
126190	K. C. D. L.	Sch.	City of Baltimore	356.78	297.92	138.0	33.4	9.9	1884	do	Baltimore, Md.
4333		Sch.	City of Chicago	827.17	310.82	140.2	30.2	11.5	1861	Cleveland, Ohio	Milwaukee, Wis.
126747	Sip. y.	Sch.	City of Chicago	7.32	6.95	28.3	12.0	4.8	1890	Harwich, Mass.	Barnstable, Mass.
126976		Slp.	City of Everett	8.48	8.06	31.1	11.1	5.7	1893	Waldoboro, Me.	Gloucester, Mass.

¹ Formerly schooner George D. Russell.

MERCHANT SAILING VESSELS OF THE UNITED STATES—Continued.

Official No.	Signal letters.	Rig.	Name of vessel.	Gross tonnage.	Net tonnage.	Length.	Breadth.	Depth.	When built.	Where built.	Home port (where permanent document issues).
						Feet.	Feet.	Feet.			
33869		Sch.	City of Grand Haven	200.95	190.91	127.0	26.0	9.0	1872	Grand Haven, Mich	Milwaukee, Wis.
33935		Sch.	City of Grand Rapids	187.25	177.89	121.5	26.0	9.2	1873	do	do.
126153	K. B. P. II.	Sch.	City of Jacksonville	354.24	336.53	138.5	33.2	9.6	1883	Bath, Me	Philadelphia, Pa.
126259		Sch.	City of Key West	13.54	12.86	41.3	14.3	3.5	1884	Key West, Fla	Key West, Fla.
4824	H. D. P. F.	Shp.	City of Montreal	1,169.75	1,116.70	177.4	34.5	25.8	1861	Portsmouth, N. H.	New York, N. Y.
126991		Lgr.	City of New Orleans	9.98	9.49	40.4	12.7	3.7	1893	Biloxi, Miss	New Orleans, La.
126138	K. B. L. N.	Bkn.	City of Papeete	389.96	370.47	145.6	32.1	12.6	1883	Fairhaven, Cal	San Francisco, Cal
125391	J. Q. W. N.	Shp.	City of Philadelphia	1,457.32	1,381.45	202.3	40.2	24.3	1875	Bath, Me	Philadelphia, Pa.
126298	K. D. C. F.	Sch.	City of Philadelphia	386.61	367.28	137.0	34.0	10.2	1885	do	do.
126218		Sch.	City of Sheboygan	259.52	246.55	135.2	30.1	10.0	1871	Sheboygan, Wis	Chicago, Ill.
4548		Sch.	City of Toledo	245.26	233.00	160.5	25.0	8.8	1865	Toledo, Ohio	Milwaukee, Wis.
4381		Sch.	City of the Lakes	16.38	15.53	51.1	14.0	2.7	1866	Erin, Mich	Detroit, Mich.
4393		Sch.	City of the Straits	392.00	376.14	154.0	29.4	11.5	1866	Detroit, Mich	Port Huron, Mich.
125822		Sip.	Clair	11.93	11.34	38.5	13.5	3.7	1880	Glenwood, N. Y.	Coldspring, N. Y.
4166		Sch.	Clara	22.77	21.64	45.6	13.8	6.0	1816	Essex, Mass	Deer Isle, Me.
4774		Sip.	Clara	31.46	29.89	57.5	19.2	5.5	1850	Brooklyn, N. Y.	New York, N. Y.
4940		Sch.	Clara	7.53	7.16	32.7	12.1	3.7	1867	Pensacola, Fla	Apalachicola, Fla.
4972	H. D. V. B.	Sch.	Clara	295.32	280.56	115.0	29.3	12.7	1860	Philadelphia, Pa	New York, N. Y.
5812		Sch.	Clara	10.24	9.73	41.7	13.5	3.2			Lake Charles, La.
5910		Sip.	Clara	15.92	15.13	40.0	16.5	4.2	1871	Port Washington, N. Y.	New York, N. Y.
106524		Sch.	Clara	27.41	26.04	53.2	15.0	5.9	1888	Bath, Me	Pensacola, Fla.
125234		Sch.	Clara	232.74	221.11	130.2	27.9	9.2	1874	Chicago, Ill.	Chicago, Ill.
125603		Sip.	Clara	11.27	11.27	39.4	13.6	6.0	1865	Essex, N. Y.	Plattsburg, N. Y.
125686		Sch.	Clara	9.87	9.38	39.0	11.2	4.4	1878	Marblehead, Mass.	Glooucester, Mass.
125806		Sch.	Clara	5.44	5.17	27.8	9.7	3.6	1862	Nantucket, Mass	Hartford, Conn.
125855		Sip.	Clara	9.61	9.13	40.0	13.6	3.2	1880	Madison, Md.	Baltimore, Md.
125953		Sip.	Clara	6.13	5.83	26.0	12.4	3.6	1877	City Island, N. Y.	New York, N. Y.
126008		Sip.	Clara	5.55	5.28	28.1	12.6	2.8	1881	Patchogue, N. Y.	Patchogue, N. Y.
126054		Sip.	Clara	5.65	5.37	26.0	10.4	3.3	1872	Wickford, R. I.	Greenport, N. Y.
126058		Sip.	Clara	8.24	7.83	32.0	11.6	3.4	1882	Point St. Ignace, Mich.	Chicago, Ill.
126394		Sip.	Clara	8.16	7.75	32.0	12.4	3.5	1886	Galveston, Tex	Galveston, Tex.
126432		Sip.	Clara	12.33	11.67	30.7	12.3	5.4	1887	Waldoboro, Me	Salem, Mass.
126434		Sch.	Clara	7.26	6.90	36.0	11.8	3.0	1887	Bay City, Mich	Port Huron, Mich.
126459		Cat.	Clara	5.88	5.59	24.1	10.5	3.7	1871	Tisbury, Mass	Edgartown, Mass.
126743		Sch.	Clara	55.89	53.10	68.5	22.5	5.0	1891	Penngrove, N. J.	Philadelphia, Pa.
126750		Ywl. y.	Clara	9.09	8.62	28.5	10.0	5.6	1887	Bristol, R. I.	Newport, R. I.
126773		Sch.	Clara	8.39	7.98	30.8	11.3	4.4	1891	Belfast, Me	Belfast, Me.
126779		Sch. y.	Clara	8.02	7.62	27.8	10.5	4.7	1880	Chelsea, Mass	Portsmouth, N. H.
126878		Sip. y.	Clara	8.22	7.81	29.6	13.9	4.0	1892	Greenwich, N. J.	Bridgeton, N. J.
127010		Sip.	Clara	7.47	7.14	31.5	13.2	3.0	1893	Hackberry, La	Lake Charles, La.
126453		Sch.	Clara C	9.00	8.55	42.0	16.2	2.8	1887	Jordan River, Miss	Shieldsboro, Miss.
126549		Sip.	Clara J	90.15	85.65	78.7	24.5	6.3	1889	Cherryfield, Me	Machias, Me.
126884		Sch.	Clara S	12.21	11.60	39.3	14.0	3.4	1880	Brooklyn, N. Y.	Tappahannock, Va.
127143		Cat.	Clara S	6.85	6.65	27.5	12.5	8.7	1895	Atlantic City, N. J.	Somers Point, N. J.
125714		Sip.	Clara Bell	10.90	10.36	36.0	13.9	3.9	1879	Port Jefferson, N. Y.	New Haven, Conn.
126558		Sch.	Clara Belle	7.37	7.01	30.4	10.6	2.8	1889	Seattle, Wash	Port Townsend, Wash.
5832		Sch.	Clara Belle	6.83	6.49	32.0	10.0	4.0	1868	Kenn-bunk, Me	Portland, Me.
126639		Sip.	Clara Belle	7.92	7.52	34.8	11.8	3.3	1877	York County, Va	Norfolk, Va.
126664		Sip.	Clara Bradon	11.32	10.75	38.4	13.5	2.8	1890	Pocomoke City, Md	do.
127024		Sip.	Clara Cummtin	8.69	8.26	34.5	13.6	3.3	1894	Great River, N. Y.	Patchogue, N. Y.
125530		Sch.	Clara Dinsmore	61.14	58.09	70.0	21.0	6.6	1876	Whiting, Me	Lubec, Me.
126232		Sch.	Clara Garrett	42.18	32.44	68.8	20.7	5.7	1884	Pocomoke City, Md	Baltimore, Md.
126461	K. F. B. H.	Sch.	Clara Goodwin	945.25	846.75	191.2	38.8	18.5	1887	Bath, Me	Bath, Me.
126319		Sch.	Clara Ida	30.62	30.11	60.4	18.2	5.1	1885	Lynchburg, Tex.	Brushar, La.
125195		Sch.	Clara Isabel	5.81	5.52	35.5	11.5	3.1	1873	Shieldsboro, Miss	Shieldsboro, Miss.
5109	H. F. B. D.	Sch.	Clara Jane	124.84	99.98	86.5	25.5	8.0	1864	Pembroke, Me	Calais, Me.
125762		Sch.	Clara Lacoste	12.56	11.93	46.0	14.0	4.6	1879	Bon Secour, Ala	Mobile, Ala.
125292	J. P. W. R.	Sip.	Clara Leavitt	455.90	397.85	127.7	31.1	11.4	1874	Cape Elizabeth, Me	Portland, Me.
125778		Sip.	Clara May	7.78	7.40	29.7	11.9	3.9	1879	Westbrook, N. J.	Tuckerton, N. J.
4621	H. D. J. R.	Sch.	Clara Rankin	151.15	143.59	95.1	27.0	8.0	1867	Kenn-bunk, Me	Rockland, Me.
126183		Sch.	Clara Tinsley	11.60	11.02	50.0	14.0	3.5	1883	Mathews County, Va	Newport News, Va.
4130		Sch.	Clara Udena	16.17	15.37	41.3	14.8	4.6	1866	Chatham, Mass	Edgartown, Mass.
125899		Sch.	Clara Waples	74.98	71.24	80.0	25.5	5.2	1881	Milton, Del	New York, N. Y.
5225		Sch.	Clara A. Benner	38.77	36.83	59.3	20.9	7.9	1867	Friendship, Me	Rockland, Me.
126603	K. G. R. P.	Sch.	Clara A. Bonnell	1,177.59	1,128.50	203.8	41.1	20.0	1889	Bath, Me	Bath, Me.
126482		Sch.	Clara A. Marston	21.82	20.73	46.0	15.8	6.0	1888	Boothbay, Me	Southwest Harbor, Me.
125650		Sip.	Clara A. Palmer	15.31	14.54	41.5	15.3	4.2	1872	Glenwood, N. Y.	Bridgeport, Conn.
126679	K. H. P. T.	Sch.	Clara A. Pbinney	480.98	456.94	152.0	34.4	11.4	1890	Bath, Me	New Bedford, Mass.
126370		Sch.	Clara B. Kennard	79.19	75.24	77.3	25.2	6.3	1886	North Weymouth, Mass	Portsmouth, N. H.
4512		Sch.	Clara D. Swett	14.47	13.75	45.0	14.0	5.2	1866	Wellfleet, Mass	Glooucester, Mass.
125287	J. P. V. M.	Sch.	Clara E. Bergen	481.02	456.97	141.9	34.0	17.1	1874	Port Jefferson, N. Y.	New York, N. Y.
125167	J. N. F. K.	Bkn.	Clara E. McGilvery	402.85	382.71	126.6	30.3	11.4	1873	Searsport, Me	Boston, Mass.
127056	K. M. C. R.	Sch.	Clara E. Randall	9.05	8.63	71.7	37.2	18.5	1894	Bath, Me	Mount Desert Ferry, Me.
125048	J. L. R. T.	Sch.	Clara E. Rogers	144.41	137.19	97.0	26.6	8.2	1872	Jonesport, Me	Portland, Me.
126425		Sch.	Clara E. Stores	12.18	11.58	53.5	14.2	3.6	1892	Oriole, Md	Machias, Me.
4037		Sch.	Clara H. Cowart	34.98	33.23	58.4	19.0	4.7	1856	Dorchester County, Md.	Annapolis, Md.

1 Formerly schooner Adah Hodgkins.

MERCHANT SAILING VESSELS OF THE UNITED STATES—Continued.

Official No.	Signal letters.	Rig.	Name of vessel.	Gross tonnage.	Net tonnage.	Length.	Breadth.	Depth.	Year built.	Where built.	Home port (where permanent document issues).
						Feet.	Feet.	Feet.			
125315		Sch.	Clara J. Bowley	40.43	38.41	59.8	22.0	6.0	1874	Smyrna, Del.	Annapolis, Md.
125073		Sch.	Clara J. Howeth	36.61	28.41	63.4	20.4	5.7	1872	Somerset County, Md.	Tappahannock, Va.
4127		Sch.	Clara L. Sparks	101.47	96.40	79.5	22.0	6.7	1891	Salisbury, Mass.	New Bedford, Mass.
126857		Slp.	Clara M. Delano	5.36	5.10	25.5	9.6	4.6	1892	Friendship, Me.	North Haven, Me.
126718		Slp.	Clara M. Gross	6.09	5.79	24.4	9.1	5.1	1890	Deer Isle, Me.	Deer Isle, Me.
125434		Sch.	Clara M. Leonard	58.43	53.61	73.8	22.0	5.9	1875	Oxford, Md.	Baltimore, Md.
126825		Sch.	Clara M. Littlefield	63.45	60.28	71.8	20.5	9.0	1892	Gloucester, Mass.	Gloucester, Mass.
127028		Slp.	Clara M. Sprague	9.64	9.16	36.5	11.3	5.6	1894	Brooksville, Me.	Southwest Harbor, Me.
127020		Sch.	Clara P. Sewall	52.66	50.03	75.8	19.6	8.0	1894	Gloucester, Mass.	Gloucester, Mass.
126206		Sch.	Clara R. Grimes	34.28	32.57	61.9	17.8	6.8	1884	Bristol, Me.	Pensacola, Fla.
126727		Sch.	Clara R. Harwood	58.90	55.95	71.0	20.4	8.5	1891	Gloucester, Mass.	Gloucester, Mass.
5046		Sch.	Clara S. Bement	15.73	14.94	41.7	15.3	4.0	1871	Somerset County, Md.	Crisfield, Md.
12594		Sch.	Clara and Mabel	34.15	32.45	54.0	18.3	5.6	1848	Rockaway, N. Y.	Damariscotta, Me.
125550		Sch.	Clarence J. Fillmore	410.18	389.68	161.0	31.0	10.3	1893	West Bay City, Mich.	Port Huron, Mich.
126588		Sch.	Clarence and Eva	10.01	9.51	45.3	14.4	3.2	1889	Cambridge, Md.	Baltimore, Md.
126057		Sch.	Claremont	6.16	5.85	32.0	10.5	4.1	1879	Bristol, Me.	Damariscotta, Me.
126031		Sch.	Clarence	7.07	6.72	36.0	10.0	3.1	1882	Stratford, Conn.	Bridgeport, Conn.
126317		Sch.	Clarence	10.07	9.57	56.2	15.2	2.6	1885	Cambridge, Md.	Baltimore, Md.
126808		Sch.	Clarence	21.76	20.67	62.0	17.7	4.7	1891	St. Peter's, Md.	Cape Charles, Va.
4143		Sch.	Clarence Barclay	25.32	24.05	54.8	16.6	5.6	1855	Salem, Mass.	Pensacola, Fla.
125693		Sch.	Clarence Hodson	15.36	14.60	43.6	19.3	4.4	1878	Crisfield, Md.	Norfolk, Va.
126984	K. I. S. B.	Sch.	Clarence A. Holland	200.75	179.63	126.5	23.9	8.2	1893	Bethel, Del.	Seaford, Del.
126605	K. G. T. V.	Sch.	Clarence H. Venner	934.28	887.57	184.7	38.0	20.4	1890	Newburyport, Mass.	Dennis, Mass.
126195	K. C. G. L.	Slp.	Clarence S. Bement	1,998.73	1,898.79	298.4	42.2	23.4	1884	Philadelphia, Pa.	Philadelphia, Pa.
5733		Slp.	Clarise	5.26	5.03	28.3	10.7	4.1	1899	New Bedford, Mass.	Bridgeport, Conn.
4304		Sch.	Clarissa Ferson	37.11	35.25	54.8	15.7	6.9	1814	Essex, Mass.	Ellsworth, Me.
4111		Sch.	Clarissa Story	43.20	41.04	58.7	17.3	7.3	1859	do	Bangor, Me.
130032		Slp.	Clark Brothers	13.51	12.83	37.8	15.0	4.4	1875	Noank, Conn.	New York, N. Y.
126395		Slp.	Clara Combs	14.22	13.51	40.0	13.0	4.0	1886	Cobbs Island, Va.	Cape Charles, Va.
126796		Slp.	Claude	11.28	10.72	36.6	14.5	3.7	1891	Dividing Creek, N. J.	Bridgeport, N. J.
127137		Slp.	Claude L.	12.69	12.06	45.0	15.4	4.5	1896	Riverhead, N. Y.	Greenport, N. Y.
125867		Sch.	Claudia	21.07	20.02	51.6	17.9	4.7	1880	Charleston, S. C.	Charleston, S. C.
126771		Slp.	Claudia M.	6.04	5.74	29.0	12.4	3.3	1881	Staten Island, N. Y.	Bridgeport, Conn.
125490		Sch.	Claudia V.	22.14	21.03	46.8	16.5	4.1	1876	Islip, N. Y.	Somers Point, N. J.
126405		Sch.	Clayton May	10.48	9.95	58.0	14.0	4.2	1886	Solomons Island, Md.	Baltimore, Md.
126297		Slp.	Clayton Belle	14.68	13.95	41.8	13.2	4.4	1885	Clayton, N. Y.	Cape Vincent, N. Y.
126788		Sch.	Clem	8.32	7.91	44.4	11.2	2.8	1891	Smyrna, N. C.	Beaufort, N. C.
4534		Sch.	Clement	46.25	42.99	58.0	17.7	6.2	1827	Vinalhaven, Me.	Machias, Me.
127060		Sch.	Clemente	5.52	5.25	27.0	10.2	3.4	1894	Port Angeles, Wash.	Los Angeles, Cal.
5862		Sch.	Clementine	19.96	13.84	46.4	17.0	3.9	1870	Shieldsboro, Miss.	New Orleans, La.
126314		Sch.	Clemmie Travers	85.32	81.05	85.9	23.8	7.0	1885	Mathews County, Va.	Newport News, Va.
125871		Sch.	Clema	6.38	6.06	34.0	10.0	2.7	1880	Milford Haven, Va.	Do.
127048		Slp.	Cleo	6.54	6.22	32.4	12.2	3.2	1894	Flamingo, Fla.	Key West, Fla.
125706		Sch.	Cleopatra	16.12	15.31	41.0	16.0	4.0	1878	Freeport, Fla.	Pensacola, Fla.
125848		Sch.	Cleopatra	18.99	18.04	41.0	16.0	8.0	1880	Galveston, Tex.	Brownsville, Tex.
126226		Sch.	Cleopatra	10.38	9.86	35.0	12.6	4.8	1879	Salem, Mass.	Perth Amboy, N. J.
126367		Sch.	Cleopatra	11.18	10.63	34.0	14.4	3.3	1866	Long Point Island, Cal.	San Francisco, Cal.
126770		Slp.	Cleopatra	6.65	6.32	34.4	13.2	3.4	1871	Southport, Conn.	New Haven, Conn.
127082		Cat.	Cleopatra	17.54	16.67	32.5	15.2	4.6	1895	Osterville, Mass.	Nantucket, Mass.
126116		Sch.	Cleveland	10.49	9.97	43.5	11.2	3.1	1883	Key West, Fla.	Key West, Fla.
126306		Sch.	Cleveland	9.48	9.01	43.0	13.9	3.4	1885	Pocomoke City, Md.	Crisfield, Md.
126446		Sch.	Cleveland Fitzhugh Lee	6.76	6.43	45.0	9.3	2.5	1887	Mondays Creek, Va.	Norfolk, Va.
126140		Slp. y.	Chiquot	6.53	6.22	28.6	11.6	2.8	1883	Bayhead, N. J.	Philadelphia, Pa.
126600	K. G. R. J.	Sch.	Clifford L. White	305.61	259.62	122.2	32.6	10.4	1889	Harrington, Me.	Machias, Me.
127045		Sch.	Clifton	32.37	21.49	60.2	21.6	4.3	1894	Madisonville, La.	New Orleans, La.
125928		Sch.	Climax	12.08	11.48	31.5	12.4	5.0	1881	Kennebunk, Me.	Provincetown, Mass.
126255		Sch.	Climax	5.68	5.40	32.0	11.5	3.5	1884	Berwick, La.	Brashear, La.
126456		Slp.	Climax	6.64	6.31	30.0	11.0	8.2	1867	Bellport, N. Y.	Patchogue, N. Y.
126481		Slp.	Climax	46.48	44.16	58.4	22.2	4.6	1888	Marcus Hook, Pa.	Philadelphia, Pa.
126900		Slp.	Climax	10.46	9.96	30.0	13.7	4.1	1892	Harwichport, Mass.	Patchogue, N. Y.
126348		Sch.	Clinton	29.83	22.64	50.8	17.2	4.6	1886	Millbridge, Me.	Machias, Me.
5864		Sch.	Clinton L. Guirkin	33.11	31.45	56.0	17.5	4.7	1871	Harkers Island, N. C.	Baltimore, Md.
5280		Sch.	Clio	50.29	47.78	65.0	23.3	4.8	1860	Camden, N. J.	Bridgeport, N. J.
125296	K. B. F. D.	Sch. y.	Clio	42.59	40.47	70.0	18.0	6.0	1873	Brooklyn, N. Y.	New Haven, Conn.
126440		Slp.	Clio	6.30	5.99	30.2	10.1	2.8	1892	Port Jefferson, N. Y.	Port Jefferson, N. Y.
127085		Y w L.	Clio	6.45	6.13	29.5	11.5	3.4	1895	New Bedford, Mass.	New Bedford, Mass.
127096		Slp.	Clio	8.72	8.28	28.3	12.4	3.9	1895	Hyannisport, Mass.	Plymouth, Mass.
4042		Sch.	Clipper	24.25	13.97	50.0	17.2	5.8	1848	Somerset County, Md.	Camden, N. J.
5983		Sch.	Clipper	27.07	19.84	58.8	17.7	4.6	1869	Bridgeport, N. J.	Do.
125593		Sch.	Clipper	8.86	8.42	35.8	12.5	3.6	1877	Smyrna, Del.	Edenton, N. C.
126149		Sch.	Clipper	6.80	6.46	32.0	11.1	3.3	1891	St. Andrews Bay, Fla.	Tampa, Fla.
127102		Sch. y.	Clipper	7.39	7.03	33.0	8.9	2.7	1890	Port Clinton, Ohio	Cleveland, Ohio.
6735	K. C. F. J.	Sch. y.	Clochette	17.95	17.06	50.4	14.2	5.5	1873	Bath, Me.	New York, N. Y.
125577		Lgr.	Clodier	5.83	5.54	33.8	10.5	3.1	1877	Little Caillon, La.	Brashear, La.
125317		Slp.	Clotilde	6.36	6.05	31.0	11.3	3.3	1874	Brashear, La.	Do.
6672	J. G. D. N.	Bk.	Clotilde	468.34	394.45	129.6	30.6	16.6	1869	Portsmouth, N. H.	Boston, Mass.
126837		Sch.	Clotilde S.	24.62	18.54	52.8	19.1	4.6	1892	Delisle, Miss.	New Orleans, La.

¹ Formerly schooner John A. Dix.

² Formerly sloop Nettie.

³ Formerly schooner Dolly Varden.

MERCHANT SAILING VESSELS OF THE UNITED STATES—Continued.

Official No.	Signal letters.	Rig.	Name of vessel.	Gross tonnage.	Net tonnage.	Length.	Breadth.	Depth.	When built.	Where built.	Home port (where permanent document issues).
						Feet.	Feet.	Feet.			
126531		Slp.	Cloud	8.70	8.30	37.6	12.1	2.3	1871	Port Republic, N. J.	Somers Point, N. J.
126798		Slp.	Cloud	8.40	8.00	28.8	11.3	3.0	1891	Charleston, S. C.	Beaufort, S. C.
126985		Slp.	Clover	15.45	14.68	33.0	11.3	3.1	1888	Alexandria Bay, N. Y.	Cape Vincent, N. Y.
126380		Sch.	Clyde	13.63	12.95	37.1	16.1	4.5	1875	Indian Key, Fla.	Key West, Fla.
125575		Sch.	Clyde	6.24	5.93	39.0	9.4	3.2	1877	Rockhall, Md.	Baltimore, Md.
125947		Sch.	Clyde	10.48	9.96	58.0	14.1	4.2	1876	Solomons Island, Md.	Do.
125951		Slp.	Clyde	6.15	5.85	24.6	10.0	4.0	1880	Haverhill, Mass.	Newburyport, Mass.
126377		Sch.	Clyde	9.33	8.80	50.0	12.6	3.2	1886	Cambridge, Md.	Baltimore, Md.
8418		Slp. y.	Clytie	12.60	11.97	33.0	12.0	5.0	1867	Bristol, R. I.	New York, N. Y.
8553		Sch.	Clytie	15.81	15.02	47.1	13.4	4.5	1849	Wellsfleet, Mass.	Boothbay, Me.
125600	K. C. H. P.	Sch. y.	Clytie	60.08	57.08	78.5	21.8	7.7	1877	Stamford, Conn.	New York, N. Y.
125676		Sch. y.	Clytie	24.78	23.54	58.0	17.0	5.0	1878	Baltimore, Md.	Boston, Mass.
128274		Slp.	Clytie	16.25	15.44	36.0	17.9	4.4	1885	Otter Island, S. C.	Charleston, S. C.
84140		Sch.	Coal King	1,417.73	1,408.60	208.6	39.7	23.1	1878	Annapolis, Nova Scotia	New York, N. Y.
5810		Sch.	Coal Oil John	7.64	7.26	43.5	14.7	3.3			Crisfield, Md.
127103		Sch.	Coastwise	509.66	501.46	152.0	30.0	15.0	1895	Wilmington, Del.	Wilmington, Del.
125494		Sch.	Cobham	43.10	40.94	67.0	19.0	5.4	1876	Surry County, Va.	Newport News, Va.
4174		Sch.	Cochecho	49.96	47.47	61.5	20.3	6.8	1839	Dover, N. H.	Deer Isle, Me.
127031		Slp.	Cochecho	5.44	5.17	25.9	9.8	4.8	1894	Cushing, Me.	St. George, Me.
127104		Slp.	Coette	5.40	5.13	22.0	11.0	3.4	1895	Saybrook, Conn.	Hartford, Conn.
75532		Sch. y.	Codorus	27.09	25.39	54.0	17.6	4.8	1873	Bayshore, N. Y.	Trenton, N. J.
5172		Sch.	Cohasset	20.53	19.51	45.4	16.9	4.1	1853	San Francisco, Cal.	San Francisco, Cal.
126856		Sch.	Cohocton	671.94	643.16	158.2	33.8	15.8	1891	Noank, Conn.	New York, N. Y.
125093	J. M. R. K.	Sch.	Colin C. Baker	410.33	389.82	132.5	31.6	14.7	1873	Bath, Me.	Boston, Mass.
4985		Sch.	Collector	11.57	11.00	39.3	13.9	4.2	1845	Philadelphia, Pa.	Onancock, Va.
125754		Cat.	Collector Pratt	5.52	5.24	27.5	11.4	3.4	1852	Newport, R. I.	Newport, R. I.
4123		Sch.	Colburn Howes, Jr.	33.01	31.36	50.5	17.7	5.5	1866	Middletown, Conn.	Waldoboro, Me.
126782	K. J. T. Q.	Sch.	Collins W. Walton	450.49	427.97	146.6	34.1	11.2	1891	Bath, Me.	Philadelphia, Pa.
5796	J. H. M. G.	BK.	Coloma	652.96	614.33	168.0	35.0	20.0	1869	Warren, R. I.	Portland, Oreg.
125613		Slp.	Colonel	9.48	9.01	32.0	13.8	3.4	1877	Rivista, Cal.	San Francisco, Cal.
5143		Sch.	Col. Baker	76.07	72.87	74.0	26.0	5.4	1864	San Francisco, Cal.	Do.
125611		Slp.	Col. Chalmers	6.71	6.38	33.2	11.6	3.0	1877	East Rockaway, N. Y.	New York, N. Y.
4354		Sch.	Col. Ellsworth	318.95	303.01	137.8	26.0	11.8	1861	Euclyd, Ohio	Detroit, Mich.
4017		Sch.	Col. J. Merrick	36.66	34.83	57.0	18.0	4.0	1862	Baltimore, Md.	Baltimore, Md.
5613		Sch.	Col. R. B. Carmichael	31.56	29.98	55.5	16.6	6.0	1855	Queen Anne County, Md.	Annapolis, Md.
126712		Sch.	Col. S. A. Graham	20.73	14.25	62.0	16.6	4.6	1891	Shad Point, Md.	Onancock, Va.
5879		Slp.	Col. S. H. Gover	8.36	7.94	33.0	13.9	3.3	1870	Baltimore, Md.	Baltimore, Md.
126410		Sch.	Col. R. Johnson Colton	10.35	9.83	56.0	12.2	4.1	1886	Solomons Island, Md.	Do.
126312		Sch.	Col. J. L. F. Cottrell	10.75	10.21	50.0	12.6	3.8	1885	Cedar Keys, Fla.	Key West, Fla.
126856	K. L. Q. P.	Sch. y.	COLONIA	136.22	129.41	104.3	24.0	16.4	1893	Bristol, R. I.	New York, N. Y.
4227	H. D. B. W.	BK.	Colorado	1,075.18	1,035.72	170.9	35.5	22.7	1864	Boston, Mass.	St. Paul, Minn.
5911		Slp.	Colorado	10.05	9.55	35.0	13.8	4.3	1871	Greenport, N. Y.	Greenport, N. Y.
4842	H. D. Q. G.	BK.	Columbia	983.64	940.26	169.5	37.0	21.4	1846	New York, N. Y.	San Francisco, Cal.
4960		Slp.	Columbia	28.73	28.73	46.2	19.9	5.6	1864	Brooklyn, N. Y.	New York, N. Y.
5654		Sch.	Columbia	110.79	105.26	76.0	27.8	7.8	1847	Coxsackie, N. Y.	New London, Conn.
5915	K. C. F. H.	Sch. y.	Columbia	106.35	106.35	99.5	25.7	8.3	1871	Chester, Pa.	Philadelphia, Pa.
5948	J. K. W. M.	Slp.	Columbia	1,471.81	1,327.55	205.9	40.0	24.0	1871	Bath, Me.	San Francisco, Cal.
92350		Sch.	Columbia	59.50	56.53	66.0	21.9	9.1	1891	Greenport, N. Y.	New York, N. Y.
125895		Slp.	Columbia	10.02	9.52	35.5	14.4	3.4	1881	Patchogue, N. Y.	Do.
126179		Sch.	Columbia	28.07	26.67	50.6	17.0	4.0	1883	Knappton, Wash.	Astoria, Oreg.
126445		Slp.	Columbia	8.30	7.89	28.9	12.4	4.0	1877	Edgartown, Mass.	Edgartown, Mass.
126666		Sch.	Columbia	15.29	14.53	49.9	15.6	2.9	1890	N. w. Gretna, N. J.	Tuckerton, N. J.
126728	K. J. L. H.	Sch.	Columbia	124.38	118.17	97.0	24.2	10.4	1891	Gloucester, Mass.	Gloucester, Mass.
126933		Slp.	Columbia	9.98	9.49	39.0	13.0	3.6	1892	Bay Center, Wash.	Port Townsend, Wash.
126941		Sch.	Columbia	31.97	30.37	63.0	22.2	5.0	1892	Allen, Md.	Crisfield, Md.
126986		Sch.	Columbia	43.33	41.07	60.0	17.7	7.2	1893	Seattle, Wash.	Port Townsend, Wash.
126986		Slp.	Columbia	5.77	5.49	31.4	11.5	3.1	1888	Cone River, Va.	Alexandria, Va.
127021		Sch.	Columbia	40.08	38.04	61.5	17.5	7.3	1894	Newburyport, Mass.	Perth Amboy, N. J.
127027		Cat.	Columbia	5.51	5.23	23.6	11.2	3.8	1892	Osterville, Mass.	Chatham, Mass.
127032		Sch.	Columbia	88.79	84.36	85.5	21.0	11.8	1894	Boston, Mass.	Boston, Mass.
127095		Sch. y.	Columbia	23.33	17.02	50.6	13.6	6.4	1895	do.	Do.
125285		Sch.	Columbia F. C.	49.36	46.90	79.0	22.8	8.3	1874	Mundy Point, Va.	Tappahannock, Va.
4387		Sch.	Columbian	856.18	838.38	138.7	26.0	13.2	1864	Greenbay, Wis.	Cleveland, Ohio.
5897		Sch.	Columbian	32.34	30.72	59.0	18.3	5.0	1849	Squan, N. J.	Rockland, Me.
5145		Sch.	Columbus	36.33	34.53	57.0	21.0	4.6	1861	San Francisco, Cal.	San Francisco, Cal.
126831		Slp.	Columbus	19.46	18.49	43.8	15.8	4.0	1892	Clearcreek, Tex.	Galveston, Tex.
125169	J. N. F. W.	BK.	Colusa	1,188.77	1,111.37	187.3	38.3	22.5	1873	Bath, Me.	San Francisco, Cal.
126714	K. J. G. S.	Sch. y.	Comanche	87.30	82.94	86.0	23.4	9.4	1891	Port Jefferson, N. Y.	Bridgeport, Conn.
126660		Slp.	Combination	14.95	14.21	35.0	14.3	3.9	1890	Port Washington, N. Y.	Coldspring, N. Y.
126978		Cat.	Com-On	6.03	5.73	25.0	11.1	3.3	1893	Bourne, Mass.	Hartford, Conn.
4207		Sch.	Comet	22.95	21.80	52.3	16.8	6.4	1866	Bath, Me.	Portsmouth, N. H.
4317		Sch.	Comet	22.15	21.05	42.0	12.9	7.1	1825	Essex, Mass.	Deer Isle, Me.
4708		Slp.	Comet	37.35	37.35	49.0	20.5	6.2	1852	Brooklyn, N. Y.	New York, N. Y.
4744		Sch.	Comet	54.80	52.06	63.4	23.0	5.5	1825	Brookhaven, N. Y.	Do.
4788		Slp.	Comet	41.55	39.48	54.0	21.0	6.0	1835	New Windsor, N. Y.	Do.
5016		Sch.	Comet	5.90	5.61	29.0	11.0	3.0	1828	Scituate, Mass.	Scituate, Mass.
5903		Slp.	Comet	8.73	8.29	30.6	12.7	3.8	1857	Providence, R. I.	New Bedford, Mass.

¹ Formerly British brig Laurence Delop.

² Formerly schooner J. H. Dusenbury.

³ Formerly schooner Mary F. Kelly.

MERCHANT SAILING VESSELS OF THE UNITED STATES—Continued.

Official No.	Signal letters.	Rig.	Name of vessel.	Gross tonnage.	Net tonnage.	Length.	Breadth.	Depth.	When built.	Where built.	Home port (where permanent document issued).
						Feet.	Feet.	Feet.			
5907		Slp.	Comet	9.79	9.35	35.0	14.0	4.0	1867	Greenport, N. Y.	Greenport, N. Y.
125106		Sch.	Comet	12.50	11.87	37.0	16.5	3.0	1869	Perry, Me.	Eastport, Me.
125202		Sch. y.	Comet	62.96	59.82	77.4	21.7	7.7	1874	Islip, N. Y.	New York, N. Y.
126379	K. D. M. L.	Sch.	Comet	429.74	368.83	144.6	35.2	11.4	1886	Port Blakely, Wash.	San Francisco, Cal.
126894		Slp.	Comet	11.69	11.11	38.6	14.2	2.2	1892	Washington, D. C.	Washington, D. C.
127034		Slp. y.	Comet	7.35	6.98	30.1	10.5	4.6	1894	Thomaston, Me.	Thomaston, Me.
127068		Slp.	Comet	5.70	5.42	27.5	9.3	5.0	1893	Tacoma, Wash.	Seattle, Wash.
4980		Slp.	Comfort	29.23	27.77	51.6	16.6	4.2	1867	Camden, N. J.	Tuckerton, N. J.
126811		Slp. y.	Comfort	6.57	6.24	25.8	9.0	3.4	1882	Osterville, Mass.	Hyannis, Mass.
126996		Slp.	Comfort	22.11	21.01	37.0	13.0	3.7	1885	Alexandria Bay, N. Y.	Cape Vincent, N. Y.
127126		Cat.	Comfort	5.81	5.52	24.9	11.8	3.5	1896	Osterville, Mass.	Chatham, Mass.
5641	K. C. G. R.	Slp. y.	Coming	28.61	27.18	56.8	19.2	5.5	1868	New York, N. Y.	Perth Amboy, N. J.
126685		Slp.	Comique	13.35	12.09	38.3	12.9	5.5	1890	Boothbay, Me.	Waldoboro, Me.
125487		Slp.	Commander	6.55	6.23	31.2	12.2	2.7	1873	City Island, N. Y.	Port Jefferson, N. Y.
4027		Sch.	Commerce	45.20	33.50	64.0	19.4	6.0	1818	Mathews County, Va.	Baltimore, Md.
4363		Sch.	Commerce	327.43	311.06	141.5	31.8	10.8	1877	Sandusky, Ohio	Chicago, Ill.
4621	H. D. L. R.	Sch.	Commerce	107.34	101.98	85.4	24.4	8.2	1867	Newburyport, Mass.	Rockland, Me.
4628		Sch.	Commerce	48.63	46.20	55.2	19.5	6.3	1846	Branford, Conn.	Castine, Me.
5557		Sch.	Commerce	55.76	52.98	66.0	22.1	7.0	1845	Brookhaven, N. Y.	Port Jefferson, N. Y.
125643		Sch.	Commerce	15.44	14.67	51.0	14.0	3.7	1877	Dennys Landing, Del.	Wilmington, Del.
4988		Sch.	Commodator	16.68	9.68	41.5	14.8	4.4	1817	Currituck, N. C.	Bridgeton, N. J.
5074		Sch.	Commodore	25.73	24.45	47.0	17.0	6.6	1860	Noank, Conn.	New York, N. Y.
125145		Slp.	Commodore	25.48	24.21	58.0	18.4	5.0	1873	Islip, N. Y.	Do.
125723	J. T. H. S.	Slp.	Commodore	1,979.53	1,827.87	226.9	41.8	20.1	1879	Yarmouth, Me.	San Francisco, Cal.
125805		Sch.	Commodore	586.30	565.26	176.5	34.0	12.2	1880	Carrollton, Mich.	Buffalo, N. Y.
126285		Sch.	Commodore	20.94	19.89	57.6	16.0	4.5	1845	St. Michaels, Md.	Baltimore, Md.
126841		Slp.	Commodore	6.15	5.85	31.5	11.1	2.6	1892	Argyle, Wash.	Port Townsend, Wash.
126973		Slp.	Commodore	6.88	6.42	36.0	13.8	3.6	1893	Galveston, Tex.	Galveston, Tex.
126758		Slp.	Com. Gottschalk	10.95	10.41	31.3	12.2	4.5	1891	Brooklyn, N. Y.	New York, N. Y.
4731		Slp.	Commodore Jones	48.83	46.59	66.6	23.5	6.1	1835	Derby, Conn.	Do.
4609	H. D. K. W.	Bk.	Commodore Morris	338.21	107.0	27.7	17.9	1841	Falmouth, Mass.	New Bedford, Mass.
126160		Slp.	Commodore J. G. Hill	15.73	14.95	37.7	15.2	4.6	1883	Bayport, N. Y.	New York, N. Y.
126216	K. C. M. B.	Slp.	Commodore T. H. Allen	2,390.24	2,216.48	245.3	41.7	19.8	1884	Richmond, Me.	Bath, Me.
125566		Sch.	Commonwealth	85.51	81.23	79.0	22.0	8.2	1877	Essex, Mass.	Gloucester, Mass.
4025		Sch.	Compact	49.80	47.31	66.2	22.3	4.5	1856	Somerset County, Md.	Crisfield, Md.
125845	J. S. H. D.	Sch.	Compeer	347.13	308.99	140.5	32.5	11.2	1877	Fairhaven, Cal.	San Francisco, Cal.
5700		Sch.	Competitor	49.51	47.03	72.4	22.3	5.4	1867	Bellport, N. Y.	Key West, Fla.
4724		Slp.	Compromise	36.90	35.06	48.7	19.8	6.5	1850	Brooklyn, N. Y.	New York, N. Y.
127093		Slp.	Comus	5.40	5.40	30.0	10.0	4.0	1894	Port Angeles, Wash.	Seattle, Wash.
5599		Slp.	Concert	6.04	5.74	30.0	11.4	2.6	1865	Worcester County, Md.	Chincoteague, Va.
125346		Sch.	Concord	98.56	93.63	83.0	22.9	8.9	1875	Gloucester, Mass.	Gloucester, Mass.
126222	K. C. M. S.	Slp. y.	Concord	22.15	21.05	51.0	17.0	5.0	1880	New London, Conn.	New York, N. Y.
4640		Sch.	Concordia	27.75	18.08	56.5	19.3	4.0	1853	Bonfouca, La.	Shieldsboro, Miss.
5993		Sch.	Concord	30.52	29.00	58.0	16.1	5.3	1871	Sheboygan, Wis.	Grand Haven, Mich.
125562		Sch.	Conductor	73.66	69.98	75.5	22.0	7.5	1877	Essex, Mass.	Gloucester, Mass.
126470		Sch.	Confianza	88.68	84.23	78.0	25.5	7.0	1888	Benicia, Cal.	San Francisco, Cal.
4773		Slp.	Confidence	37.12	35.27	55.0	26.0	5.0	1851	Browns Point, N. J.	New York, N. Y.
5543		Sch.	Confidence	6.20	5.89	28.0	12.0	3.0	Galveston, Tex.
127121		Slp.	Confidence	8.60	8.60	31.4	11.2	3.6	1896	Richardson, Wash.	Port Townsend, Wash.
4745		Slp.	Congress	36.13	34.33	47.0	20.5	6.0	1853	Brooklyn, N. Y.	New York, N. Y.
5281		Sch.	Congress	36.76	34.92	63.8	21.2	4.0	1806	Rio Grande, N. J.	Bridgeton, N. J.
125161		Sch.	Connaut	239.11	227.16	120.6	25.0	10.0	1873	Connecticut, Ohio	Grand Haven, Mich.
5073		Sch.	Connecticut	99.05	94.10	80.0	25.3	7.5	1847	Milford, Del.	Stoungton, Conn.
127130		Sch.	Connolly Bros.	751.81	694.59	201.0	36.0	13.5	1896	Marine City, Mich.	Buffalo, N. Y.
4458		Sch.	Conqueror	17.01	16.16	42.5	15.4	5.2	1860	Surry, Me.	Portland, Me.
125270	J. P. Q. L.	Slp.	Conqueror	1,621.50	1,426.83	215.3	41.0	24.8	1874	East Boston, Mass.	Boston, Mass.
4582		Sch.	Conquest	150.79	143.26	110.0	21.9	8.4	1853	Olcott, N. Y.	Milwaukee, Wis.
5887		Sch.	Conquest	14.60	13.30	39.2	14.0	5.2	1870	New London, Conn.	Stonington, Conn.
125992		Slp.	Conquest	6.81	6.47	31.4	12.0	2.5	1881	Middle Bayou, Tex.	Galveston, Tex.
126930	K. L. N. W.	Slp. y.	Conquesco	6.52	6.20	27.5	11.6	4.0	1883	Greepoint, N. Y.	New York, N. Y.
125897		Sch.	Conrad Reid	288.70	274.26	132.6	29.7	9.3	1881	Lorain, Ohio	Port Huron, Mich.
5431		Sch.	Consolation	17.14	16.29	46.2	15.5	4.2	Tappahannock, Va.
126571	K. G. N. T.	Sch. y.	CONSTITUTION	157.70	149.82	123.7	24.9	12.9	1889	City Island, N. Y.	Boston, Mass.
4568		Sch.	Constitution	422.67	401.55	145.0	32.0	12.0	1861	Milwaukee, Wis.	Marquette, Mich.
6336		Sch.	Constitution	12.32	11.71	39.7	12.2	5.3	Southwest Harbor, Me.
5367		Sch.	Constitution	32.46	30.84	57.5	21.4	3.9	1855	Fork Landing, N. J.	Bridgeton, N. J.
5615		Sch.	Constitution	24.89	17.59	48.9	18.6	5.3	1848	Somerset County, Md.	Crisfield, Md.
126462		Sch.	Consuela	12.02	11.42	40.3	15.9	3.4	1887	Fowl River, Ala.	Mobile, Ala.
125845	J. T. V. G.	Bgn.	Consuelo	293.54	279.00	133.5	31.2	11.7	1880	San Francisco, Cal.	San Francisco, Cal.
4575		Sch.	Contest	96.98	92.14	101.0	21.4	6.5	1863	Holland, Mich.	Milwaukee, Wis.
125644		Sch.	Contest	67.68	64.30	72.3	22.3	7.5	1878	Kennebunk, Me.	Portland, Me.
126038		Sch.	Contest	12.07	12.07	38.1	16.8	4.0	1882	Northport, N. Y.	New York, N. Y.
5709		Slp.	Continental	7.88	7.30	28.6	11.0	4.7	1867	City Island, N. Y.	Do.
4725		Slp.	Contrivance	37.97	36.08	63.5	20.2	4.9	1816	Jersey City, N. J.	Do.
4178		Sch.	Convoy	41.32	41.32	48.5	16.7	7.5	1832	Gloucester, Mass.	Southwest Harbor, Me.
126337		Sch.	Convoy	20.78	18.76	46.4	16.1	4.0	1846	Lenoxville, N. C.	Beaufort, N. C.
5606		Sch.	Cooper	64.27	61.06	68.4	23.3	6.5	1865	Sharptown, Md.	Annapolis, Md.
126194		Sch.	Cootie	6.79	6.49	34.0	11.4	3.4	1884	Cedar Keys, Fla.	Apalachicola, Fla.

MERCHANT SAILING VESSELS OF THE UNITED STATES—Continued.

Official No.	Signal letters.	Rig.	Name of vessel.	Gross tonnage.	Net tonnage.	Length.	Breadth.	Depth.	When built.	Where built.	Home port (where permanent document issues).
125820		Sch.	Copia	11.93	11.33	Feet.	Feet.	Feet.	1880	Somerset, Mass.	Stonington, Conn.
4691		Sch.	Copy	65.54	62.27	66.0	23.0	7.0	1835	Brookhaven, N. Y.	Bangor, Me.
5553		Sch.	Copy	86.59	82.27	73.6	24.7	8.2	1854	Port Jefferson, N. Y.	Greenport, N. Y.
126100		Sch.	Coquette	103.10	97.95	92.9	29.5	6.4	1883	Coquille River, Oreg.	San Francisco, Cal.
8094		Sch.	Coquette	58.41	55.49	65.5	15.5	6.9	1846	Nobleboro, Me.	Wiscasset, Me.
5886		Slp.	Coquette	5.31	5.04	30.0	11.0	2.0	1870	Norfolk, Va.	Norfolk, Va.
5921		Sch.	Coquette	12.23	11.62	39.6	11.9	5.3	1870	Boothbay, Me.	Southwest Harbor, Me.
126783		Slp.	Coquette	8.59	8.17	33.7	13.3	3.7	1891	Matagorda, Tex.	Port Lavaca, Tex.
126815		Sch.	Coquette	46.18	31.59	69.2	23.7	4.6	1891	Handsboro, Miss.	New Orleans, La.
5517		Sch.	Cora	12.19	11.58	36.9	12.4	3.6	1867	Cedar Island, N. C.	Newbern, N. C.
5707	J. H. C. L.	Slp.	Cora	1,491.18	1,416.63	200.2	39.0	23.8	1869	Bellaast, Me.	Boston, Mass.
5864		Sch.	Cora	17.84	16.95	49.1	18.0	3.8	1870	Jordan River, Miss.	Shieldsboro, Miss.
125257		Slp. y.	Cora	23.50	22.33	54.0	17.0	5.5	1873	Pamrappo, N. J.	Cleveland, Ohio.
125750		Sch.	Cora	44.17	41.97	70.0	17.2	6.2	1870	Benton Harbor, Mich.	Grand Haven, Mich.
125898		Sch.	Cora	82.91	88.27	107.8	23.0	7.5	1881	Key West, Fla.	Key West, Fla.
125902	J. V. G. M.	Sch.	Cora	109.56	104.09	86.0	23.0	7.5	1881	Washington, N. C.	Newbern, N. C.
125998		Sch.	Cora	12.67	7.72	57.5	14.0	4.0	1882	Calvert County, Md.	Crisfield, Md.
126680		Sch.	Cora	5.74	5.45	29.0	11.0	3.8	1882	Biloxi, Miss.	Mobilie, Ala.
126746		Sch.	Cora	5.41	5.14	30.0	11.5	3.8	1891	Seattle, Wash.	Seattle, Wash.
127115		Slp.	Cora	7.25	6.89	30.7	11.3	3.5	1888	St. Augustine, Fla.	St. Augustine, Fla.
127136		Slp.	Cora	6.53	6.53	34.8	12.5	3.6	1896	Clayton, N. Y.	Cape Vincent, N. Y.
126566		Sch.	Cora A	381.00	361.95	149.0	31.5	11.0	1889	Manitowoc, Wis.	Chicago, Ill.
126563		Slp.	Cora D	8.07	7.67	29.9	10.6	5.6	1889	Swana Island, Me.	Southwest Harbor, Me.
126843		Slp.	Cora F	8.01	7.90	32.0	11.0	4.8	1892	Bremen, Me.	Deer Isle, Me.
126921	K. L. M. F.	Sch.	Cora M	143.68	136.50	97.8	26.5	7.8	1892	Cherryfield, Me.	New York, N. Y.
127108		Sch.	Cora S	9.98	9.98	35.8	11.3	3.1	1895	Newell, Wash.	Seattle, Wash.
126212		Sch.	Cora Bell	8.72	8.28	48.0	13.2	3.2	1883	Somerset County, Md.	Cape Charles, Va.
126475	K. F. C. Q.	Sch.	Cora Dunn	554.21	526.50	169.9	35.5	12.7	1888	Thomaston, Me.	Thomaston, Me.
125692		Sch.	Cora Ella	8.07	7.67	33.5	13.0	4.3	1877	Northport, Me.	Machias, Me.
125746		Sch.	Cora Etta	7.85	7.46	34.0	13.4	4.0	1877	Bristol, Me.	Rockport, Me.
5867		Sch.	Cora Florence	10.22	9.71	37.5	14.3	3.5	1870	Somerset County, Md.	Baltimore, Md.
125459	J. R. K. D.	Sch.	Cora Green	247.96	235.56	117.0	28.0	10.0	1875	Bangor, Me.	Bangor, Me.
126810		Slp.	Cora Leo	9.30	8.84	33.1	12.7	3.4	1891	Key West, Fla.	Key West, Fla.
126528		Sch.	Cora May	13.08	12.43	39.0	10.6	4.3	1888	Seattle, Wash.	Port Townsend, Wash.
126812		Slp.	Cora A. Baker	11.13	10.58	38.2	13.3	4.5	1891	Chincoteague, Va.	Chincoteague, Va.
126398		Sch.	Cora C. Meader	98.48	93.56	76.4	23.0	6.2	1886	Bath, Me.	Boothbay, Me.
126182		Sch.	Cora E. Moore	23.41	22.24	60.2	17.0	5.1	1883	Green Hill, Md.	Seaford, Del.
5827		Sch.	Cora E. Smith	49.24	47.00	70.1	20.5	6.9	1870	Bristol, Me.	Portland, Me.
126938	K. L. N. T.	Sch.	Cora H. Hanson	525.77	461.02	154.8	34.2	13.3	1893	Thomaston, Me.	Thomaston, Me.
5830		Slp.	Cora L. Grubing	11.37	10.81	38.0	15.0	3.7	1870	Greenpoint, N. Y.	Greenport, N. Y.
125535		Sch.	Cora L. McKenney	21.69	20.61	50.8	17.7	4.6	1875	Alexandria, Va.	Alexandria, Va.
126480	K. F. D. G.	Sch.	Cora S. McKay	194.94	167.28	106.8	27.1	10.3	1888	Essex, Mass.	Provincetown, Mass.
125451		Slp.	Cora T. Ruark	9.83	9.34	39.0	14.0	3.5	1875	Dorchester County, Md.	Crisfield, Md.
126158		Sch.	Cora Ann Ida	10.04	9.54	51.6	13.8	2.6	1883	Somerset County, Md.	Do.
126454		Slp.	Cora and Albert	7.20	6.84	27.0	12.5	3.7	1887	Edgartown, Mass.	Edgartown, Mass.
4553		Sch.	Coral	105.92	100.63	88.0	24.4	7.9	1865	Ogdensburg, N. Y.	Milwaukee, Wis.
5608		Sch.	Coral	30.65	29.12	57.2	19.1	5.9	1867	Somerset County, Md.	Tappahannock, Va.
125655		Sch.	Coral	34.05	32.35	54.7	19.5	5.3	1878	Port Jefferson, N. Y.	Greenport, N. Y.
126547		Sch.	Coral	35.22	33.47	52.0	18.0	4.5	1889	Bakers Creek, Va.	Richmond, Va.
5151		Sch.	Cordelia	25.43	24.18	49.5	15.0	4.4	1859	San Francisco, Cal.	San Francisco, Cal.
125085		Sch.	Cordelia R. Price	42.30	40.18	64.3	21.9	5.7	1872	Bass River, N. J.	Somers Point, N. J.
126944	K. L. P. J.	Sch.	Cordova	104.43	99.21	90.0	23.0	9.8	1893	Essex, Mass.	Gloucester, Mass.
126846		Sch.	Corinthian	94.23	89.52	81.0	25.6	6.8	1892	Alameda, Cal.	San Francisco, Cal.
5607		Sch.	Corinna	29.16	27.70	59.5	19.8	5.6	1867	Somerset County, Md.	Crisfield, Md.
126146		Slp.	Corinna	27.09	25.74	53.7	18.3	3.9	1883	Perkins, Me.	Boston, Mass.
4505		Sch.	Corinna M.	41.57	39.59	62.6	19.9	6.6	1857	Middletown, Conn.	Bangor, Me.
127109		Slp.	Corinne G.	7.27	6.55	25.2	11.6	4.5	1893	Haverhill, Mass.	Newburyport, Mass.
4032		Sch.	Corolla	60.14	57.13	75.1	23.6	5.7	1866	Dorchester County, Md.	Norfolk, Va.
4705		Slp.	Corolla	56.42	53.60	72.8	22.7	6.4	1839	New Bedford, Mass.	New York, N. Y.
6961		Sch.	Corolla	7.21	6.85	41.6	12.5	3.0	1871	Crisfield, Md.	Tappahannock, Va.
125744		Slp.	Corolla	5.48	5.21	30.2	12.0	3.1	1874	Brooklyn, N. Y.	New York, N. Y.
125865		Sch.	Corolla	100.97	95.93	86.0	21.0	8.2	1880	Clayton, N. Y.	Cape Vincent, N. Y.
126049		Slp.	Corolla	55.25	52.49	77.4	18.9	5.0	1878	Essex, N. Y.	Plattsburg, N. Y.
6034		Sch.	Corolla Amaden	184.08	174.88	118.9	26.0	8.2	1863	Fremont, Ohio	Milwaukee, Wis.
5595		Sch.	Corolla Ann	23.60	22.42	50.2	17.5	5.7	1885	Somerset County, Md.	Crisfield, Md.
126324	K. D. F. Q.	Sch.	Corolla Soule	306.25	290.94	123.6	31.0	10.0	1885	Madison, Conn.	New London, Conn.
5777		Sch.	Corolla A. Miles	36.78	34.95	64.1	20.9	6.0	1869	Somerset County, Md.	Crisfield, Md.
4695	H. D. M. G.	Sch.	Coronarius	154.30	146.60	94.3	26.8	8.4	1851	Toms River, N. J.	New London, Conn.
4726		Slp.	Coronarius Britton	25.08	23.83	49.4	17.0	4.6	1852	Browns Point, N. J.	Newport News, Va.
125852		Sch. y.	Coronius O'Connor	30.27	28.88	57.0	18.6	4.8	1879	San Francisco, Cal.	San Francisco, Cal.
125500		Sch.	Coronius Vanderbilt	17.36	16.49	47.8	16.4	4.5	1876	Guilford, Va.	Onancock, Va.
4743		Sch.	Coronius C. Jones	20.36	19.35	44.1	17.6	4.7	1855	Nyack, N. Y.	New York, N. Y.
5873		Sch.	Coronius H. Debnater	50.22	47.71	68.0	22.9	5.0	1870	Washington, N. J.	Perth Amboy, N. J.
126430		Slp.	Cornet	11.02	10.47	38.9	15.9	3.4	1887	Atlantic City, N. J.	Somers Point, N. J.
126784		Sch.	Cornet	5.85	5.58	45.5	11.5	2.6	1891	Taylor Island, Md.	Crisfield, Md.
126108	K. B. W. C.	Sch.	Corona	394.36	374.65	142.6	34.6	11.3	1883	Port Blakeley, Wash.	San Francisco, Cal.
126346	K. D. J. B.	Sch. y	Coronet	160.70	152.67	118.7	27.0	11.7	1885	Brooklyn, N. Y.	New York, N. Y.

† Rebuilt, 1875.

MERCHANT SAILING VESSELS OF THE UNITED STATES—Continued.

Official No.	Signal letters.	Rig.	Name of vessel.	Gross tonnage.	Net tonnage.	Length.	Breadth.	Depth.	When built.	Where built.	Home port (where permanent document issues).
						Feet.	Feet.	Feet.			
126455		Sch.	Coronet	10.84	9.82	52.0	13.4	3.0	1887	Somerset County, Md.	Crisfield, Md.
126519		Sch.	Coronet	12.09	5.56	53.2	15.1	3.0	1886	Fishing Island, Md.	Annapolis, Md.
125916		Sch. y.	Coronilla	23.34	22.18	45.6	15.6	5.6	1881	Bath, Me.	Boston, Mass.
4030		Sch.	Corrador	48.34	45.92	62.7	21.4	5.0	1863	Baltimore, Md.	Annapolis, Md.
125814		Slp.	Corsair	20.22	18.80	42.0	16.7	4.0	1880	Greenport, N. Y.	New York, N. Y.
4896	H. D. S. Q.	Sch.	Corsica	1,307.94	1,258.59	191.1	38.7	23.7	1865	Thomaston, Me.	Do.
125268		Sch.	Corsica	61.14	58.08	77.6	23.2	5.1	1874	St. Michaels, Md.	Baltimore, Md.
126964		Sch.	Corsica	5.88	5.59	29.2	11.7	2.8	1893	Chokoloskee, Fla.	Key West, Fla.
126553	J. S. W. D.	Bk.	Corypheus	811.78	771.01	160.2	34.2	20.4	1878	Millbridge, Me.	San Francisco, Cal.
126549		Sch.	Cosatinporta	5.65	5.37	30.7	10.8	2.7	1889	Corpus Christi, Tex.	Corpus Christi, Tex.
5234		Sch.	Cosmopolitan	41.58	39.50	50.9	19.7	7.2	1866	St. George, Me.	Bucksport, Me.
4543		Sch.	Cosmos	47.85	45.46	68.5	20.5	6.5	1892	Kennebunk, Me.	Gloucester, Mass.
5090		Sch.	Cottage	30.39	28.87	50.0	15.5	6.1	1840	Gloucester, Mass.	Brooklin, Me.
5610		Sch.	Cosmos	35.80	34.01	61.7	21.2	6.2	1867	Somerset County, Md.	Baltimore, Md.
126-92		Slp. y.	Countess	9.40	9.31	28.0	12.0	5.5	1882	Boston, Mass.	Boston, Mass.
126173	K. B. W. R.	Bzn.	Courtney Ford	401.11	352.33	146.3	34.2	12.5	1883	Benicia, Cal.	San Francisco, Cal.
126-16		Slp.	Cowboy	23.12	21.97	36.0	15.0	4.0	1887	Astoria, Oreg.	Astoria, Oreg.
125930	J. V. H. W.	Sch.	Cox & Green	591.99	562.40	164.3	35.8	15.7	1881	Newburyport, Mass.	Greenport, N. Y.
127040		Slp. y.	Coya	9.77	9.29	32.0	12.8	4.3	1894	Brooklyn, N. Y.	New York, N. Y.
126570		Sch. y.	Cozy	45.43	43.16	56.2	25.5	4.2	1889	Northport, N. Y.	Cold Spring, N. Y.
126553		Slp.	Crazy Boy	17.80	16.91	46.0	14.0	4.4	1889	Fishers Landing, N. Y.	Cape Vincent, N. Y.
126169	K. B. W. D.	Sch.	Crescent	463.32	397.68	159.8	34.8	12.4	1883	New London, Conn.	New London, Conn.
126375		Slp.	Crescent	12.18	11.58	32.0	13.8	3.9	1886	Brooklyn, N. Y.	New York, N. Y.
125832		Sch. y.	Crest	7.80	7.41	34.0	10.3	4.3	1879	Salem, Mass.	Boston, Mass.
5882		Slp.	Crocket	8.38	7.96	35.5	12.4	3.1	1868	Baltimore, Md.	Baltimore, Md.
126363	K. D. L. Q.	Slp. y.	Crocket	10.68	10.15	26.8	10.9	5.2	1882	East Boston, Mass.	Oswego, N. Y.
126765		Slp. y.	Crocket	10.40	9.88	29.0	10.5	6.2	1881	Boston, Mass.	Boston, Mass.
126-10		Slp.	Crocket	7.51	7.14	30.0	10.5	4.1	1892	Harrison, N. J.	Newark, N. J.
126308		Slp.	Cris	10.33	9.81	41.0	14.8	8.4	1885	Cambridge, Md.	Baltimore, Md.
125697		Sch.	Cris Grover	133.40	126.73	89.6	22.5	8.7	1878	Lorain, Ohio	Marquette, Mich.
5638		Sch.	Cristoforo Colombo	13.46	13.17	41.0	13.0	3.0	1864	New Basin, La.	Galveston, Tex.
127008		Slp. y.	Crocodile	16.89	16.05	36.6	14.3	5.8	1883	Brooklyn, N. Y.	New York, N. Y.
125176		Slp.	Crosby	6.23	6.23	26.0	11.0	4.0	1873	Selma, Mass.	Boston, Mass.
4159		Sch.	Crown	6.08	5.78	29.7	10.2	4.2	1834	Gloucester, Mass.	Brooklin, Me.
126-07		Slp.	Crown	9.72	9.24	36.2	13.2	3.9	1891	Greenback, Va.	Chincoteague, Va.
126-79		Slp.	Cruiser	11.11	10.56	32.3	13.3	4.1	1892	Bath, Me.	Bath, Me.
125-83	K. D. G. T.	Sch. y.	Crusader	71.69	71.69	83.2	21.5	8.5	1880	Brooklyn, N. Y.	New York, N. Y.
127033		Sch. y.	Crusader	27.84	26.45	54.0	15.8	3.6	1894	Chicago, Ill.	Chicago, Ill.
127128		Cat.	Crusader	7.16	6.81	25.0	11.6	3.5	1890	Osterville, Mass.	Chatham, Mass.
4777		Sch.	Crystal	28.80	27.36	56.0	19.0	4.0	1876	Tappan, N. Y.	New York, N. Y.
126852		Slp. y.	Crystal	9.89	9.40	34.3	10.5	6.4	1889	Salem, Mass.	Boston, Mass.
4801		Slp.	Crystal Palace	16.68	15.85	43.3	15.0	4.4	1853	Patchogue, N. Y.	New Haven, Conn.
5626		Slp.	Crystal Palace	6.29	5.98	36.0	10.0	2.6			Crisfield, Md.
5776		Sch.	Cuba	15.18	9.85	43.2	16.0	4.4	1860	Somerset County, Md.	Do.
125328		Slp.	Cuba	82.56	70.09	62.0	29.5	7.3	1874	Brooklyn, N. Y.	New York, N. Y.
126-42		Cat.	Cuckoo	5.76	5.28	25.3	12.3	3.6	1891	Newport, R. I.	Newport, R. I.
127114		Sch.	Cuevas Bros.	28.67	18.46	59.0	19.8	4.2	1895	Hickory Point, Miss.	Shieldsboro, Miss.
126-67		Cat.	Cudao	8.27	7.86	32.0	13.1	4.3	1892	Greenport, N. Y.	Greenport, N. Y.
126-42		Slp. y.	Culprit Fay	9.40	8.93	31.5	12.0	5.5	1884	New York, N. Y.	New York, N. Y.
125-90	J. P. W. L.	Sch.	Cumberland	413.67	349.30	129.1	30.0	15.4	1874	Freeport, Me.	Portland, Me.
83969		Sch.	Cumberland	6.99	6.64	35.1	10.3	3.4	1877	Nansemond County, Va.	Norfolk, Va.
5379		Sch.	Cumehi	7.93	7.53	31.6	11.1	4.7	1875	New Shoreham, R. I.	Newport, R. I.
125910		Slp.	Cupid	23.03	21.88	53.2	15.3	4.8	1857	City Island, N. Y.	Fall River, Mass.
5469		Sch. y.	Cupid	19.88	18.89	48.7	16.2	3.6	1881	Pittston, Me.	Bath, Me.
5556		Sch. y.	Curlew	13.20	12.54	39.9	13.0	3.9	1868	Bath, Me.	Bridgetown, Conn.
126051		Cat.	Curlew	23.14	22.00	48.5	17.7	4.0	1866	Moriches, N. Y.	Patchogue, N. Y.
126170		Sch.	Curlew	5.58	5.31	27.6	11.3	3.2	1882	Osterville, Mass.	Hyannis, Mass.
126734		Slp.	Cursive	38.32	29.48	65.0	19.4	6.0	1883	Pocomoke City, Md.	Crisfield, Md.
126149		Sch.	Curtie Matilda	9.67	9.19	28.0	11.4	6.0	1891	North Haven, Me.	North Haven, Me.
126030		Sch. h.	Curtis	6.06	5.75	32.9	11.1	2.8	1883	Collington, N. C.	Newbern, N. C.
5892		Sch. h.	Curtis W. Wright	19.69	18.71	54.1	15.6	4.5	1882	St. Michaels, Md.	Newport News, Va.
5468		Sch. h.	Cutlass	113.36	107.70	80.1	26.0	6.0	1871	Drawbridge, Del.	New York, N. Y.
126754		Sch. h.	Cyclone	16.69	15.29	45.0	15.2	5.5	1858	Boston, Mass.	Portland, Me.
5466		Sch. h.	Cygnat	6.89	6.55	31.6	10.4	4.1	1891	Sixes River, Oreg.	Empire, Oreg.
5945		Sch. h.	Cygnat	13.86	13.17	42.5	15.1	5.2			Southwest Harbor, Me.
126318		Sch. h.	Cygnat	14.72	9.63	44.1	14.8	3.9	1811	Crisfield, Md.	Budgeton, N. J.
126829		Cat.	Cygnat	8.50	8.07	41.3	13.9	2.9	1885	Talbot County, Md.	Baltimore, Md.
126436	K. D. R. J.	Slp. y.	Cygnat	6.62	6.29	25.9	12.7	3.8	1887	Newport, R. I.	Newport, R. I.
126-99		Sch.	Cygnus	8.57	8.15	32.0	10.8	4.7	1887	New Rochelle, N. Y.	New York, N. Y.
5088		Sch.	Cynosure	11.85	10.26	39.2	12.0	5.5	1886	Jacksonville, Fla.	St. Augustine, Fla.
125954		Sch.	Cynosure	72.74	69.11	74.6	21.8	7.7	1867	Wiscasset, Me.	Boothbay, Me.
22344		Sch.	Cynthia	15.22	12.18	50.6	14.7	4.2	1881	St. Michaels, Md.	Baltimore, Md.
126530		Sch.	Cynthia Gordon	44.63	42.40	67.0	16.0	6.0	1864	St. Joseph, Mich.	Milwaukee, Wis.
4093	H. C. T. J.	Sch.	Cynthia Jane	13.54	12.86	36.4	15.2	3.7	1888	St. Andrew Bay, Fla.	Pensacola, Fla.
126062	J. W. M. G.	Sch.	Cyrus Chamberlain	138.03	131.13	83.5	24.3	8.9	1816	Freedom, Pa.	Thomaston, Me.
125424		Slp.	Cyrus Wakefield	2,118.85	1,941.13	247.0	43.7	28.6	1882	Thomaston, Me.	New York, N. Y.
125705		Slp.	Cyrus F. Pell	15.87	15.08	38.0	15.8	4.1	1875	City Island, N. Y.	Do.
125885	J. V. D. P.	Sch.	Czar	16.23	15.42	40.0	15.4	3.2	1878	Georgetown, Me.	Wiscasset, Me.
		Sch.	Czar	144.34	137.13	98.0	26.0	9.7	1861	San Francisco, Cal.	San Francisco, Cal.

MERCHANT SAILING VESSELS OF THE UNITED STATES—Continued.

Official No.	Signal letters.	Rig.	Name of vessel.	Gross tonnage.	Net tonnage.	Length.	Breadth.	Depth.	When built.	Where built.	Home port (where permanent document issues).
						Feet.	Feet.	Feet.			
127025		Sip.	Czar	7.84	7.45	29.0	13.0	3.5	1894	Warwick, R. I.	Providence, R. I.
126818	K. L. C. Q.	Sch.	Csarina	290.40	218.88	116.0	30.6	10.6	1891	Fairhaven, Cal.	Sandpoint, Alaska.
			B.								
6222		Sch.	D. P.	82.06	78.53	81.0	23.1	7.2	1849	Belfast, Me.	Maclias, Me.
6401		Sip.	D. Bennett	12.42	11.80	35.0	14.0	4.0			Richmond, Va.
6719		Sch.	D. Corson, jr.	19.70	10.31	51.6	16.8	4.5	1869	Chester, Pa.	Bridgeton, N. J.
6452		Sch.	D. Gifford	253.42	224.87	112.4	29.3	9.8	1862	Mays Landing, N. J.	Boston, Mass.
6921		Sch.	D. Hebert	17.61	16.73	50.0	17.0	3.8	1876	Biloxi, Miss.	Lake Charles, La.
6829		Sip.	D. Joline	13.18	12.53	40.2	15.4	3.5	1874	Tottenville, N. Y.	New York, N. Y.
6782	J. N. D. H.	Bkn.	D. A. Brayton	558.34	510.59	138.6	32.0	17.4	1873	Fall River, Mass.	Boston, Mass.
6542		Sip.	D. A. Newings	8.72	8.29	34.0	12.0	3.0	1856	New York, N. Y.	Norfolk, Va.
6566	J. F. M. K.	Bg.	D. A. Small	119.82	113.82	87.6	22.9	9.1	1868	Provincetown, Mass.	Provincetown, Mass.
6843		Sch.	D. A. Wells	56.20	53.39	62.0	18.3	6.6	1874	Sack Bay, Mich.	Milwaukee, Wis.
6619		Sch.	D. A. Wilson	91.16	61.35	82.6	22.0	8.0	1869	Salisbury, Mass.	Salem, Mass.
6715		Sch.	D. B. Mayhew	23.51	22.33	49.5	15.5	6.6	1871	Bristol, Me.	New York, N. Y.
6801		Sch.	D. C. Adams	29.59	19.12	56.5	18.2	5.5	1873	Mauricetown, N. J.	Bridgeton, N. J.
6498		Sch.	D. C. Foster	95.23	90.47	83.5	27.3	7.6	1857	Poughkeepsie, N. Y.	Cold Springs, N. Y.
6857		Sch.	D. C. Willis	15.13	14.38	45.2	13.6	3.5	1875	Beaufort, N. C.	Newbern, N. C.
157047	J. V. N. L.	Sch.	D. D. Haskell	817.41	274.29	131.2	31.1	11.0	1881	Belfast, Me.	Deer Isle, Me.
6717		Sch.	D. D. Mallory	58.88	41.96	58.3	23.0	6.4	1871	Somerset County, Md.	Crisfield, Md.
157077		Sch.	D. D. Winchester	83.98	79.79	79.5	22.1	8.4	1883	Essex, Mass.	Glochester, Mass.
157434		Sip.	D. E. Robertson	7.65	6.21	37.5	12.1	3.1	1895	Morgan City, La.	Brashear La.
157046		Sch.	D. F. Collier	5.72	5.43	46.4	10.9	2.8	1876	Crisfield, Md.	Crisfield, Md.
157391		Sch.	D. G. Callis	10.49	9.97	47.0	13.8	3.6	1893	Poquoson, Va.	Newport News, Va.
6274		Sip.	D. G. Osall	8.36	7.97	34.4	11.8	2.8			New Haven, Conn.
6784		Sch.	D. H. Keys	183.00	173.85	121.9	26.5	7.6	1873	Trenton, Mich.	Port Huron, Mich.
157285	K. H. R. J.	Sch.	D. H. Rivers	1,072.34	963.47	190.8	38.7	19.1	1890	Thomaston, Me.	Thomaston, Me.
157239		Sip.	D. J. Connolly	52.45	49.83	60.0	26.0	6.1	1889	Newport, R. I.	Newport, R. I.
157286	K. H. R. N.	Sch.	D. J. Sawyer	343.27	288.33	136.8	32.4	10.8	1890	Jonesport, Me.	Maclias, Me.
6861		Sch.	D. J. Wheaton	48.42	35.49	63.5	19.8	6.0	1875	Swainscutt, Va.	Chincoteague, Va.
157102	K. B. Q. L.	Sch.	D. K. Baker	519.46	493.49	143.8	33.0	14.7	1883	Port Jefferson, N. Y.	New York, N. Y.
6732		Sch.	D. K. Chitt	729.36	692.90	168.6	32.0	18.8	1872	East Saginaw, Mich.	Detroit, Mich.
35311		Sch.	D. L. Filer	857.35	339.49	156.6	30.0	10.0	1871	Manistee, Mich.	Chicago, Ill.
6293	H. F. K. G.	Sch.	D. L. Sturges	135.34	124.58	99.5	26.2	8.0	1862	Bridgeport, Conn.	Bath, Me.
157417		Sch.	D. L. Trafton	40.98	38.94	65.5	18.0	8.0	1895	Essex, Mass.	Salem, Mass.
6798	J. N. Q. B.	Sip.	D. M. Anthony	555.91	493.88	146.7	36.4	15.5	1873	Fall River, Mass.	Boston, Mass.
6430		Sch.	D. N. Darlington	20.80	19.77	50.0	16.8	3.6	1854	Vallejo, Cal.	San Francisco, Cal.
6095		Sch.	D. P. Dobbins	447.61	425.23	162.3	31.6	12.2	1863	Cleveland, Ohio	Detroit, Mich.
6924		Sch.	D. P. Mulford	30.57	24.83	54.0	18.3	4.4	1876	Bridgeton, N. J.	Richmond, Va.
6697		Sch.	D. P. Rhodes	937.98	801.03	217.0	35.3	14.8	1871	Detroit, Mich.	Cleveland, Ohio.
6134		Sch.	D. R. Martin	326.19	309.89	137.5	30.4	11.5	1857	Cleveland, Ohio	Marquette, Mich.
157388		Sch.	D. R. Meekins	8.50	8.07	49.0	12.4	3.1	1893	Taylor's Island, Md.	Baltimore, Md.
6745		Sch.	D. S. Austin	281.87	267.78	135.2	26.0	13.0	1872	Toledo, Ohio	Chicago, Ill.
6743		Sch.	D. S. Lawrence	69.88	66.39	71.0	23.3	6.6	1871	Ellsworth, Me.	Plymouth, Mass.
6122		Sch.	D. T. Patchin	72.09	68.49	70.0	20.7	7.8	1866	Castine, Me.	Castine, Me.
6044		Sch.	D. W. Hammond	59.40	56.49	73.0	20.3	7.0	1851	Noank, Conn.	Maclias, Me.
6815		Sip.	D. W. McLean	14.67	7.96	38.0	14.6	4.0	1874	Port Jefferson, N. Y.	Bridgeton, N. J.
6979		Sip.	D. S. Sammis	5.85	5.56	30.0	12.7	3.1	1879	Patchogue, N. Y.	Patchogue, N. Y.
157292	K. J. D. C.	Sch.	D. Howard Spear	547.36	489.19	158.7	34.9	13.1	1891	Bath, Me.	Bath, Me.
157101		Sch.	D. Neer Taylor	24.51	23.28	56.1	15.8	4.3	1883	Messongro, Va.	Baltimore, Md.
6145		Sch.	Dacotah	261.25	267.19	138.2	28.5	9.4	1867	Fairport, Ohio	Detroit, Mich.
6174		Sch.	Dacotah	57.24	54.38	67.0	19.0	6.2	1858	Essex, Mass.	Maclias, Me.
157307		Sip. y.	Daffodil	13.11	12.46	37.4	14.0	5.5	1891	Brooklyn, N. Y.	Newport, R. I.
157369		Sch. y.	DAQMAB	62.06	58.96	88.7	20.9	9.1	1887	City Island, N. Y.	New York, N. Y.
95291		Sch.	Daisie	34.34	32.63	63.5	18.0	5.6	1874	Rockyhill, Conn.	Baltimore, Md.
6035		Sch.	Daisy	5.06	5.06	26.4	9.7	4.0	1862	Provincetown, Mass.	Provincetown, Mass.
6066		Sch.	Daisy	21.05	20.00	45.0	13.0	6.0	1837	Essex, Mass.	Maclias, Me.
6746		Sip.	Daisy	5.89	5.60	29.0	11.4	4.0	1872	Boston, Mass.	Boston, Mass.
6752	J. M. H. Q.	Bg.	Daisy	439.53	417.56	123.0	31.6	17.1	1872	Brookhaven, N. Y.	New York, N. Y.
6802		Sch.	Daisy	67.15	67.15	66.0	27.2	6.9	1874	Brooklyn, N. Y.	Do.
157003		Sch.	Daisy	5.71	5.42	30.7	10.8	2.7	1860	Key Largo, Fla.	Key West, Fla.
157013		Sch.	Daisy	6.63	6.20	28.0	12.2	3.3	1879	Newport, R. I.	Newport, R. I.
157016		Sch.	Daisy	7.13	6.78	30.0	11.4	3.7	1881	Greenport, N. Y.	Greenport, N. Y.
157048		Sch.	Daisy	33.83	23.33	56.9	19.9	3.9	1881	Madisonville, La.	New Orleans, La.
157095		Sch.	Daisy	10.51	9.99	46.2	12.8	3.9	1883	St. Michaels, Md.	Baltimore, Md.
157119		Sip.	Daisy	5.81	5.52	34.0	10.7	3.3	1883	Portsmouth, Va.	Norfolk, Va.
157129		Sch.	Daisy	50.51	47.99	70.7	20.7	7.9	1884	Bath, Me.	New York, N. Y.
157130		Sip.	Daisy	7.04	6.69	26.0	10.3	4.2	1884	Wellfleet, Mass.	Dennis, Mass.
157152		Sch.	Daisy	41.63	39.55	66.6	16.0	5.3	1885	Ludington, Mich.	Grand Haven, Mich.
157162		Sch.	Daisy	9.27	8.81	37.8	14.0	3.5	1885	Pocomoke City, Md.	Crisfield, Md.
157168		Sip.	Daisy	6.36	6.05	38.5	10.3	3.2	1885	Somerset County, Md.	Baltimore, Md.
157250		Sip.	Daisy	12.86	12.22	50.0	13.0	2.0	1887	Washington, D. C.	Washington, D. C.
157420		Sip.	Daisy	8.36	7.95	34.6	13.0	4.8	1884	Brooklyn, N. Y.	New York, N. Y.
157332		Sip.	Daisy	5.36	5.10	31.0	10.3	3.2	1891	Alexandria, Va.	Alexandria, Va.
157381		Sip.	Daisy	9.36	8.89	33.6	11.4	5.0	1893	Baileys Mills, Ga.	St. Marys, Ga.
157232		Sch.	Daisy S	5.34	5.08	28.1	11.0	3.0	1888	Bay Point, Fla.	Apalachicola, Fla.
157185		Sip.	Daisy V	5.66	5.38	28.0	9.0	2.0	1886	Nansemond County, Va.	Norfolk, Va.

1 Formerly schooner Henry B. Anthony.

MERCHANT SAILING VESSELS OF THE UNITED STATES—Continued.

Official No.	Signal letters.	Rig.	Name of vessel.	Gross tonnage.	Net tonnage.	Length.	Breadth.	Depth.	When built.	Where built.	Home port (where permanent document issues).
157317	K. J. S. G.	Sch.	Daisy Farlin	466.77	384.72	151.6	34.2	11.3	1891	Bath, Me.	Bath, Me.
157081	J. W. N. P.	Bkn.	Daisy Read	468.45	364.91	136.3	33.1	12.0	1882	Harrington, Me.	New York, N. Y.
6977	J. T. K. D.	Sch.	Daisy Rowe	122.76	116.63	64.5	29.0	7.5	1879	Humboldt Bay, Cal.	San Francisco, Cal.
157247		Sch.	Daisy Woods	26.16	24.86	60.0	20.0	3.7	1889	Bayou Terrebonne, La.	Shieldsboro, Miss.
157412		Sch.	Daisy D. Haskell	9.44	8.97	26.0	11.0	3.8	1894	Petaluma, Cal.	San Francisco, Cal.
157254		Sch.	Daisy M. Tall	10.50	9.97	42.2	15.3	3.8	1889	Madison, Md.	Baltimore, Md.
6846		Sch.	Dakota	77.10	73.25	65.0	20.0	7.0	1873	Brooklyn, N. Y.	New York, N. Y.
157194		Sch.	Damascus	49.32	47.14	65.0	22.5	5.5	1892	Somerset County, Md.	Somers Point, N. J.
6521		Sch.	Damietta and Joanna	330.37	273.61	132.5	31.8	10.6	1890	Yarmouth, Me.	Washington, D. C.
167-83	K. H. N. W.	Sch.	Damon	165.62	157.53	36.0	27.2	8.3	1850	Waldoboro, Me.	Portland, Me.
6086	H. F. D. G.	Sch.	Damsel	5.51	5.24	30.0	9.6	2.6	1875	Chincoteague, Va.	Chincoteague, Va.
6860		Sch.	Dan	22.94	21.51	58.5	17.0	4.7	1891	St. Michaels, Md.	Baltimore, Md.
157323		Sch.	Dan Hayes	145.96	138.67	112.1	24.2	7.0	1868	Fairport, Ohio	Grand Haven, Mich.
35041		Sch.	Dan Mabce	193.97	184.29	122.3	27.0	7.0	1860	Nashota, Wis.	Milwaukee, Wis.
45390		Sch.	Dan Rogers	324.25	308.04	180.0	28.6	10.6	1883	Buffalo, N. Y.	Port Huron, Mich.
85476		Sch.	Dan Sooy	15.49	14.72	43.7	16.7	4.0	1870	Smiths Landing, N. J.	New Haven, Conn.
6669		Sch.	Dan B. Castle	10.63	5.40	33.6	12.8	4.2	1874	Starvation Landing, La.	New Orleans, La.
6838		Sch.	Dandy	45.59	43.26	57.3	20.5	6.7	1855	Elizabethport, N. J.	New York, N. Y.
6296		Sch.	Dandy	22.41	21.29	49.5	18.8	5.0	1887	Crisfield, Md.	Crisfield, Md.
157220	J. S. L. C.	Sch.	Daniel Barnes	1,485.37	1,435.78	210.3	39.9	24.1	1877	Bath, Me.	New York, N. Y.
6937		Sch.	Daniel Bell	15.71	14.92	54.3	14.2	3.7	1889	Morehead City, N. C.	Beaufort, N. C.
157241		Sch.	Daniel Boone	15.04	14.29	45.1	14.1	4.7	1857	Duxbury, Mass.	Provincetown, Mass.
6051		Sch.	Daniel Boone	12.50	11.87	59.4	14.4	3.6	1879	York County, Va.	Newport News, Va.
6994	H. F. D. O.	Sch.	Daniel Brown	204.19	193.98	109.0	30.0	10.0	1853	Poughkeepsie, N. Y.	New York, N. Y.
6163	H. F. C. V.	Sch.	Daniel Pierson	204.63	251.59	114.1	28.0	10.1	1896	Waldoboro, Me.	St. George, Me.
6082		Sch.	Daniel Sharp	20.84	19.80	46.3	16.5	4.4	1881	Bridgeton, N. J.	Camden, N. J.
157026		Sch.	Daniel Sheets	10.21	9.76	41.0	12.9	3.4	1887	Philadelphia, Pa.	Alexandria, Va.
6354		Sch.	Daniel Tomkins	79.54	75.57	80.5	25.5	5.5	1867	Stonypoint, N. Y.	New York, N. Y.
6565		Sch.	Daniel Webster	60.43	57.41	68.0	19.9	7.5	1859	Essex, Mass.	Bucksport, Me.
6179		Sch.	Daniel Webster	46.11	43.80	61.0	21.0	5.0	1853	Quincy, Mass.	Gloucester, Mass.
1812		Sch.	Daniel Webster	24.15	22.94	42.9	17.9	4.5	1867	Bath, Me.	Damariscotta, Me.
6366		Sch.	Daniel A. Davis	22.97	15.58	51.0	17.0	5.5	1868	Salem, N. J.	Philadelphia, Pa.
6610		Sch.	Daniel A. Newing	8.08	7.68	36.2	12.0	3.3	1877	Crisfield, Md.	Crisfield, Md.
6595		Sch.	Daniel B. Harris	14.96	8.75	41.0	14.6	4.1	1875	Greencreek, N. J.	Bridgeton, N. J.
6890		Sch.	Daniel B. Smith	15.34	14.58	38.4	15.0	4.2	1842	Seaford, N. Y.	Coldspring, N. Y.
6877		Sch.	Daniel C. Baker	33.76	32.07	60.6	18.4	6.2	1853	Salisbury, Mass.	Salem, Mass.
6197		Sch.	Daniel E. Egbert	17.96	17.07	43.5	17.0	4.1	1864	Islip, N. Y.	Patchogue, N. Y.
6605		Sch.	Daniel G. Fowle	19.51	12.29	60.2	15.6	4.6	1889	Smyrna, N. C.	Beaufort, N. C.
157200	J. B. L. H.	Sch.	Daniel H. Mayne	6.82	6.48	33.3	13.2	3.3	1887	Cambridge, Md.	Baltimore, Md.
6840		Sch.	Daniel I. Tenney	1,701.31	1,633.28	212.4	40.4	22.0	1875	Newburyport, Mass.	Boston, Mass.
6504		Sch.	Daniel J. Ballard	16.17	15.37	46.0	17.0	5.8	1881	Snowhill, Md.	Tappahannock, Va.
6657		Sch.	Daniel J. Bireh	23.41	22.24	48.6	18.5	3.8	1841	Crisfield, Md.	Norfolk, Va.
6586		Sch.	Daniel W. Jones	27.05	26.27	49.8	16.0	5.0	1865	Somerset County, Md.	Crisfield, Md.
157045		Sch.	Daniel W. Jones	14.54	13.82	58.2	14.5	3.6	1881	Crisfield, Md.	Do.
6277		Sch.	Daniel W. Smith	8.78	8.35	34.2	13.7	3.0	1864	Port Washington, N. Y.	Coldspring, N. Y.
6303		Sch.	Daniel W. Teller	71.76	68.17	65.5	26.5	7.0	1839	Greenpoint, N. Y.	New York, N. Y.
6363		Sch.	Daniel and Augustus	27.59	26.21	55.2	18.4	5.8	1867	Dorchester County, Md.	Alexandria, Va.
6316		Sch.	Daphne	65.78	62.50	63.0	26.4	7.0	1862	Mystic River, Conn.	New York, N. Y.
157145	K. D. P. M.	Sch. y.	Daphne	22.99	21.85	46.0	16.5	6.3	1885	Brooklyn, N. Y.	Do.
140116	K. C. G. B.	Sch. y.	Dare	30.45	28.96	58.9	17.2	5.5	1875	Bristol, R. I.	Do.
157420		Sch.	Dark Eyed Darling	5.60	5.32	30.3	10.7	3.2	1894	Bayou Sale, La.	Brashear, La.
6158		Sch.	Dart	56.48	53.66	66.5	21.3	6.0	1850	Kent County, Del.	Perth Amboy, N. J.
6247		Sch.	Dart	34.26	32.55	57.2	18.0	4.8	1837	New York, N. Y.	Stonington, Conn.
6805		Sch.	Dart	8.40	7.98	40.9	10.8	3.3	1873	Port Jefferson, N. Y.	Baltimore, Md.
157230		Sch.	Dart	11.04	6.76	38.2	14.6	3.9	1888	Goshen, N. J.	Bridgeton, N. J.
157300		Sch.	Dart	12.63	12.00	39.5	13.0	4.7	1880	Rothsay, New Brunswick	Calais, Me.
157347		Sch.	Dart	6.66	6.33	30.2	12.3	3.8	1892	Atlantic City, N. J.	Somers Point, N. J.
157400		Sch.	Dart	9.50	9.03	31.6	11.3	4.4	1894	Salem, Mass.	Salem, Mass.
157218		Sch.	Dashaway	16.46	15.64	51.6	15.3	2.0	1883	Washington, D. C.	Washington, D. C.
6320		Sch.	Dashing Wave	6.14	5.83	28.0	12.0	2.8	1861	Long Island, N. Y.	Newport News, Va.
6393	J. D. R. H.	Sch.	Dashing Wave	269.00	255.55	133.8	25.4	10.8	1862	Clayton, N. Y.	Port Huron, Mich.
6533		Sch.	Dashing Wave	1,054.31	941.84	181.8	39.6	21.3	1853	Portsmouth, N. H.	Tacoma, Wash.
6667		Sch.	Dauntless	19.70	18.72	45.0	18.0	4.7	1870	Greenport, N. Y.	Newport, R. I.
6695		Sch.	Dauntless	16.29	9.05	37.5	15.0	4.5	1869	do	Onancock, Va.
6812		Sch.	Dauntless	29.74	28.29	53.6	17.8	3.8	1874	Georgetown, Me.	Boston, Mass.
6891		Sch.	Dauntless	7.69	7.31	31.7	12.6	4.5	1876	Newport, R. I.	Newport, R. I.
6919		Sch.	Dauntless	14.61	13.88	41.4	14.1	4.2	1876	Smyrna, N. C.	Newbern, N. C.
14901	H. M. J. Q.	Sch. y.	Dauntless	120.40	120.08	130.3	24.6	10.0	1866	Mytic, Conn.	Hartford, Conn.
157074		Sch.	Dauntless	69.41	69.41	65.5	26.0	6.3	1882	Brooklyn, N. Y.	New York, N. Y.
157190		Sch.	Dauntless	50.73	48.19	76.2	21.4	5.5	1887	Cambridge, Md.	Baltimore, Md.
157246		Sch.	Dauntless	8.20	7.89	32.8	14.0	3.6	1889	Capers Island, S. C.	Charleston, S. C.
157344		Sch.	Dauntless	9.11	8.66	44.7	12.0	2.8	1891	Cape Bank, N. C.	Beaufort, N. C.
157347		Sch.	Dauntless	7.29	6.93	28.7	11.4	3.3	1893	Cedar Grove, Tex.	Galveston, Tex.
157422		Sch. y.	Dauntless	12.19	11.59	39.3	13.0	4.7	1895	Everett, Wash.	Port Townsend, Wash.
157055		Sch.	Dave Freeman	23.84	22.65	47.6	16.4	5.0	1881	Galveston, Tex.	Galveston, Tex.
6996		Sch.	Dave's Cabin	7.25	6.89	29.0	11.2	3.2	1880	San Francisco, Cal.	San Francisco, Cal.
140530	J. W. C. P.	Sch.	David Baird	665.84	632.55	151.8	35.8	15.9	1882	Bath, Me.	Somers Point, N. J.

* Formerly schooner I. M. Hill.
* Formerly sloop-yacht Lottie.

* Formerly British schooner Mabel.
* Formerly schooner-yacht L'Hirondelle.

* Formerly schooner Lucinda G. Potter.

MERCHANT SAILING VESSELS OF THE UNITED STATES—Continued.

Official No.	Signal letters.	Rtg.	Name of vessel.	Gross tonnage.	Net tonnage.	Length.	Breadth.	Depth.	When built.	Where built.	Home port (where permanent document issues).
						Feet.	Feet.	Feet.			
6920	J. S. D. W.	Sch.	David Carl	124.95	118.71	103.0	27.0	8.5	1876	City Island, N. Y.	Baltimore, Md.
6268	H. F. J. Q.	Sch.	David Crockett	1,506.26	1,468.83	218.8	41.0	19.7	1853	Stonington, Conn.	Philadelphia, Pa.
6202	H. F. G. D.	Sch.	David Currie	151.30	143.74	100.0	26.4	7.8	1866	Portland, Conn.	Hartford, Conn.
157341		Sch. y.	David Dixon	25.68	24.40	41.6	15.4	4.8	1892	Detroit, Mich.	Detroit, Mich.
6286	H. F. J. W.	Sch.	David Faust	216.83	176.84	100.2	28.0	9.5	1854	Philadelphia, Pa.	Ellsworth, Me.
6098		Slp.	David Ferguson	223.47	212.30	130.4	26.8	9.8	1853	Port Huron, Mich.	Port Huron, Mich.
157394		Slp.	David Gallagher	5.97	5.67	26.2	10.5	3.4	1893	Bridgeton, N. J.	Bridgeton, N. J.
6958		Sch.	David Gally	192.98	183.25	127.4	26.0	7.6	1878	Grand Haven, Mich.	Grand Haven, Mich.
6704		Sch.	David Sherman	71.36	67.80	75.0	21.0	7.0	1873	Essex, Mass.	Gloucester, Mass.
6769	J. M. D. P.	Sch.	David Thorrey	166.05	157.75	78.3	27.6	8.2	1873	Brunswick, Me.	Portland, Me.
157128		Sch.	David Wallace	1,088.46	1,034.04	216.5	36.4	17.8	1884	Cleveland, Ohio	Cleveland, Ohio.
6181		Sch.	David A. Ostler	25.84	24.55	52.6	17.8	6.5	1867	Bath, Me.	Boothbay, Me.
6897		Sch.	David A. Story	91.47	86.90	80.5	22.0	8.3	1876	Gloucester, Mass.	Gloucester, Mass.
6577		Sch.	David C. Foster	21.84	20.75	50.7	15.0	4.0	1869	Chincoteague, Va.	Chincoteague, Va.
6579		Slp.	David F. Vail	22.00	20.90	48.0	17.4	5.2	1868	Greenport, N. Y.	Tappanhook, Va.
6301		Slp.	David I. Anderson	75.84	72.05	70.0	23.0	6.0	1849	Acquaackanock, N. J.	New York, N. Y.
157067		Sch.	David K. Akin	51.23	48.67	66.5	22.8	4.6	1882	Nyack, N. Y.	Dennis, Mass.
157389	K. L. S. V.	Sch.	David P. Davis	1,231.14	1,169.58	203.8	39.0	21.4	1893	Bath, Me.	Bath, Me.
157073		Sch.	David R. Lake	24.00	15.29	50.6	17.4	4.6	1862	Bridgeton, N. J.	Bridgeton, N. J.
6340	H. F. K. W.	Sch.	David S. Siner	232.32	220.70	115.6	28.9	9.3	1861	Milford, Del.	New York, N. Y.
157284		Sch.	David T. Leahy	74.69	70.96	85.5	20.9	9.4	1890	Brooklyn, N. Y.	Do.
6885		Sch.	Davy Crockett	84.97	80.72	80.1	22.5	8.0	1876	Bath, Me.	Gloucester, Mass.
157094		Cat.	Dawn	6.22	5.91	24.0	11.0	4.0	1883	Mattapoisett, Mass.	Barnstable, Mass.
157169		Sch.	Dawn	16.59	15.76	34.8	14.1	5.1	1883	Oakland, Cal.	San Diego, Cal.
157211		Sch.	Dawn	26.17	24.87	60.5	14.1	3.7	1888	Milwaukee, Wis.	Milwaukee, Wis.
157274		Ywl. y.	Dawn	11.11	11.11	28.5	13.7	4.0	1887	Osterville, Mass.	New York, N. Y.
157424		Sch.	Dawn	14.88	14.14	38.2	14.8	4.5	1895	Bluffton, S. C.	Beaufort, S. C.
157437		Ywl.	Dawn	5.15	5.15	26.5	8.0	6.2	1895	Middleburg, Fla.	Jack-sonville, Fla.
6449		Sch.	Dawning Light	23.81	16.55	78.6	17.3	4.9	1861	Dorchester, N. J.	Bridgeton, N. J.
6912		Slp.	Day	5.63	5.35	30.3	12.5	3.0	1872	Bayport, N. Y.	Greenport, N. Y.
6325		Slp.	Day Book	6.64	6.31	33.0	12.0	2.4	1860	Norfolk, Va.	Norfolk, Va.
157110		Sch.	Daybreak	16.30	15.49	48.5	14.5	3.9	1883	Morgan City, La.	Brashear, La.
157678		Sch.	Day Dream	9.22	8.76	34.0	13.0	2.0	1882	Galveston, Tex.	Galveston, Tex.
6929		Sch.	Daylight	10.25	9.74	35.0	12.0	5.0	1877	Bristol, Me.	Boston, Mass.
157084	J. W. P. H.	Sch.	Daylight	660.90	627.86	157.2	33.4	15.9	1882	Belfast, Me.	New Haven, Conn.
6204		Sch.	Day Spring	87.42	83.05	98.3	21.4	6.1	1860	Milan, Ohio	Grand Haven, Mich.
35372		Sch.	Dayton	462.92	439.78	184.2	30.0	9.8	1871	Marine City, Mich.	Port Huron, Mich.
6616		Sch.	Deborah A. Hendrickson	28.12	26.72	54.6	18.3	4.4	1867	Key Port, N. J.	Port Jefferson, N. Y.
6320		Sch.	Deborah T. Hill	37.84	35.95	58.6	20.0	4.8	1863	Staten Island, N. Y.	Patchogue, N. Y.
6322		Slp.	Decatur	18.38	17.46	36.8	14.5	4.4	1841	Mavaroneck, N. Y.	Norfolk, Va.
6195	H. F. G. C.	Sch.	Decorra	181.54	157.12	97.8	26.6	10.3	1866	Machias, Me.	Machias, Me.
157140	K. D. C. R.	Sch. y.	Decoy	21.13	20.08	49.0	14.2	4.0	1884	Newark, N. J.	New York, N. Y.
157359		Sch.	Deeahks	45.10	42.85	60.0	17.8	7.2	1892	Seattle, Wash.	Port Townsend, Wash.
6282		Slp.	Deep River	59.69	56.71	61.0	22.5	6.8	1839	Saybrook, Conn.	New York, N. Y.
157316		Slp.	Deer Hound	10.33	9.82	31.7	13.2	2.3	1886	Titusville, Fla.	Key West, Fla.
157426	K. M. H. P.	Slp. y.	Defender	134.25	108.32	104.0	33.3	19.0	1895	Bristol, R. I.	New York, N. Y.
157438		Sch.	Defender	10.38	9.86	48.0	12.8	3.2	1895	Tampa, Fla.	Tampa, Fla.
157450		Slp.	Defender, jr.	18.16	18.16	34.3	9.8	6.2	1896	Los Angeles, Cal.	Los Angeles, Cal.
6073		Slp.	Defiance	15.11	14.35	40.3	12.3	5.6			Southwest Harbor, Me.
6367		Slp.	Defiance	33.68	31.99	53.0	19.2	5.8	1839	Riverhead, N. Y.	Plymouth, Mass.
6904		Sch.	Defiance	18.97	18.02	48.0	14.7	5.0	1876	Essex, Mass.	Gloucester, Mass.
6900		Slp.	Defiance	16.49	15.67	40.0	16.2	4.8	1877	Jersey City, N. J.	New York, N. Y.
187114		Sch.	Defiance	9.65	9.17	38.5	12.0	3.3	1883	Smyrna, N. C.	Newbern, N. C.
157326		Cat.	Defiance	7.02	6.07	29.0	12.8	3.0	1891	Patchogue, N. Y.	Patchogue, N. Y.
157337		Sch.	Defiance	15.88	15.09	38.0	16.0	4.6	1892	Courtland, Cal.	San Francisco, Cal.
157402		Cat.	Defiance	5.38	5.12	23.6	11.0	3.3	1889	Osterville, Mass.	Hvannis, Mass.
6170		Sch.	Delaware	84.50	80.28	78.3	23.0	6.6	1844	Richmond, Me.	Ellsworth, Me.
6352		Slp.	Delaware	19.18		48.8	15.2	5.0			Wilmington, Del.
6412		Sch.	Delaware	64.97	61.73	63.0	20.0	6.6	1826	Essex, Mass.	Boston, Mass.
6463		Sch.	Delaware	11.48	10.91	37.7	12.2	5.2			Thomaston, Me.
6483		Sch.	Delaware	68.08	64.68	72.6	25.3	5.0	1864	Milford, Del.	Cristfield, Md.
6492		Sch.	Delaware	546.69	519.36	173.6	30.4	13.6	1868	Detroit, Mich.	Port Huron, Mich.
6707		Sch.	Delaware	7.43	7.06	21.0	10.0	4.0	1842	Waldoboro, Me.	St. George, Me.
6763		Sch.	Delaware	58.23	55.32	74.0	22.6	4.4	1873	Camden, N. J.	Philadelphia, Pa.
157419	K. M. G. R.	Sch.	Delaware	2,461.18	2,309.43	318.4	35.6	21.8	1873	Renfrew, Scotland	Do.
6652		Slp.	Delaware Oak	8.29	7.88	38.2	13.3	3.1	1869	Cannon Ferry, Del.	Norfolk, Va.
6928		Sch.	Delia	10.34	9.82	35.0	13.6	4.4	1877	Gloucester, Mass.	Provincetown, Mass.
157080		Sch.	Delight	7.86	7.47	41.2	11.9	3.3	1882	Queen Anne County, Md.	Baltimore, Md.
157155		Slp.	Delight	9.64	9.16	39.6	14.5	3.5	1885	St. Michaels, Md.	Annapolis, Md.
157225		Sch.	Delia	7.50	7.13	36.7	13.9	2.7	1888	Biloxi, Miss.	Shieldsboro, Miss.
157435		Sch.	Della	8.97	8.97	35.0	11.0	4.6	1890	Rogers, Mich.	Grand Haven, Mich.
157408		Slp.	Della May	7.21	6.85	37.3	13.7	3.0	1894	Fairmount, Md.	Cristfield, Md.
157223		Sch.	Della Townsend	12.79	7.56	52.0	14.5	3.8	1888	Oriole, Md.	Do.
157156		Sch.	Dellie	26.65	25.32	62.4	16.4	5.0	1885	Key West, Fla.	Key West, Fla.
6836		Sch.	Delmay	49.55	34.53	69.4	22.7	6.2	1874	Somerset County, Md.	Cristfield, Md.

* Bronze and aluminum.

* Formerly } a British steamship Pembroke.
 } b Spanish steamship Murciano.

MERCHANT SAILING VESSELS OF THE UNITED STATES—Continued.

Official No.	Signal letters.	Rig.	Name of vessel.	Gross tonnage.	Net tonnage.	Length.	Breadth.	Depth.	When built.	Where built.	Home port (where permanent document issues).
						Feet.	Feet.	Feet.			
157161		Sch.	Delmay	8.38	6.72	47.0	11.9	8.0	1885	Somerset County, Md.	Crisfield, Md.
6800		Slp.	Delmore	5.73	5.44	28.4	12.0	3.2	1871	Fish River, Ala.	Mobile, Ala.
157187	K. D. P. R.	Sch.	Del Norte	100.70	95.67	82.6	27.4	7.1	1887	Bonicia, Cal.	San Francisco, Cal.
6327		Sch.	Delos De Wolf	307.51	292.14	138.3	25.6	12.8	1856	Oswego, N. Y.	Chicago, Ill.
6765		Slp.	Delphine A. Wyman	71.98	68.38	68.9	22.6	6.1	1873	Bath, Me.	Boston, Mass.
6279		Slp.	Delphinia	12.95	12.31	40.1	13.6	8.6			New York, N. Y.
157237		Slp.	Delta	72.35	68.74	64.5	27.3	7.1	1888	Brooklyn, N. Y.	Do.
157276		Sch.	Delta	269.49	266.13	134.0	28.9	10.3	1890	Algonac, Mich.	Marquette, Mich.
6932		Sch.	Democrat	7.69	7.31	35.7	11.6	3.0	1870	Sebwaing, Mich.	Port Huron, Mich.
6978		Slp.	Democrat	16.47	15.65	44.5	15.7	4.2	1879	Freeport, N. Y.	Patchogue, N. Y.
6816	J. P. F. W.	Sch.	De Morey Gray	401.57	353.64	131.3	32.3	9.9	1874	Port Jefferson, N. Y.	Port Jefferson, N. Y.
6186	H. F. D. V.	Sch.	Denie Hastings	102.42	97.30	85.2	26.0	6.2	1864	Milton, Del.	Baltimore, Md.
6273		Slp.	Denmark	12.92	12.28	40.0	14.0	4.0	1848	City Island, N. Y.	New York, N. Y.
6614		Slp.	Dennis Kelley	9.54	9.07	39.8	10.6	2.0		Worcester County, Md.	Chincoteague, Va.
6298		Slp.	Dennisville	38.56	36.61	58.7	21.3	4.6	1863	Dorchester, N. J.	Coldspring, N. Y.
157195		Sch.	Denver	33.09	31.44	62.0	16.2	5.3	1887	Sacketta Harbor, N. Y.	Cape Vincent, N. Y.
157138		Sch.	Depre Bros	19.71	11.20	51.4	18.0	8.9	1884	Madisonville, La.	New Orleans, La.
6218	H. F. G. P.	Bk.	Desdemona	236.69	224.86	98.6	26.6	14.7	1823	Middletown, Conn.	New Bedford, Mass.
6898		Slp.	Desire	7.52	7.15	30.1	12.5	3.9	1876	Groton, Conn.	Coldspring, N. Y.
157309	K. J. Q. B.	Slp. y.	Desiree	11.57	11.00	33.5	12.5	4.8	1885	Brooklyn, N. Y.	New York, N. Y.
157361		Slp.	Despatch	10.67	10.14	30.0	14.0	4.5	1892	San Francisco, Cal.	San Francisco, Cal.
157431	K. M. J. D.	Slp.	Devon	724.10	697.24	174.0	35.3	14.3	1895	Bath, Me.	Fall River, Mass.
6688		Sch.	Devoti Brothers	30.41	28.89	47.1	17.8	5.2	1870	Galveston, Tex.	Lake Charles, La.
6302		Slp.	De Witt	35.05	33.30	46.6	19.0	6.5	1850	Brooklyn, N. Y.	New York, N. Y.
6166		Sch.	Dexalo	71.52	67.94	70.2	21.8	7.0	1849	Eden, Me.	Saco, Me.
6534		Slp.	Dexter	11.11	10.56	37.0	14.0	3.5			Perth Amboy, N. J.
6096		Slp.	Dexter	11.43	10.86	37.0	14.0	4.0	1871	Riverhead, N. Y.	Greenport, N. Y.
6711		Slp.	Dexter	78.50	74.57	76.0	23.2	5.5	1871	Greensboro, Md.	Baltimore, Md.
6954		Slp.	Dexter	6.72	6.39	81.0	12.0	3.5	1878	Rockaway, N. Y.	Bridgeport, Conn.
157256		Sch.	Dexter	6.43	6.11	34.0	9.4	3.0	1880	Hatteras, N. C.	Newbern, N. C.
6948		Sch.	Dezzie B. Onslow	28.46	27.04	51.2	17.2	4.8	1877	do.	Newport News, Va.
6038		Sch.	Diadem	67.24	63.88	70.4	20.2	7.6	1855	Essex, Mass.	Thomaston, Me.
157358		Sch.	Diadem	9.62	9.62	47.3	12.9	3.1	1892	North River, N. O.	Newbern, N. C.
157035		Slp.	Diamond	5.50	5.23	26.6	12.6	3.8	1881	Pawtuxet, R. I.	Providence, R. I.
157244		Slp.	Diamond	9.52	9.05	27.0	13.5	4.6	1889	Noank, Conn.	Sag Harbor, N. Y.
6288		Slp.	Diamond State	51.59	49.02	60.0	22.3	4.6	1852	South Milford, Del.	New York, N. Y.
6388		Sch.	Diana	50.90	48.36	62.9	18.4	7.7	1850	Essex, Mass.	Machias, Me.
157296		Sch. y.	Diana	13.25	12.59	49.2	14.2	3.5	1880	Noank, Conn.	New Haven, Conn.
157302		Sch. y.	Diana	14.75	14.02	37.3	12.0	5.1	1891	Dorchester, Mass.	Boston, Mass.
157425		Slp.	Diana	12.36	11.74	37.5	12.7	3.0	1895	Chicago, Ill.	Chicago, Ill.
6349	H. F. L. K.	Sch.	Dick Williams	184.87	175.63	105.8	26.8	8.5	1866	Camden, N. J.	Bangor, Me.
157348		Sch.	Dickie Bird	6.09	5.79	41.5	11.5	2.8	1892	Morehead City, N. O.	Beaufort, N. C.
6162		Slp.	Dictator	8.60	8.17	32.9	12.6	4.1	1865	Patchogue, N. Y.	Bridgeport, Conn.
157138		Slp.	Dictator	9.00	8.55	35.9	13.4	3.7	1884	Charleston, S. C.	Charleston, S. C.
157057		Sch.	Dido	81.88	77.79	79.7	22.1	8.9	1882	Essex, Mass.	Gloicester, Mass.
157444	K. M. R. N.	Slp.	Dighton	282.47	252.72	142.4	31.8	8.1	1896	Bath, Me.	Fall River, Mass.
6381		Slp.	Diligent	48.55	46.13	58.0	19.0	5.0	1856	Greenport, N. Y.	Greenport, N. Y.
6538		Sch.	Dime	7.81	7.42	39.8	10.5	2.8	1868	Straits, N. C.	Beaufort, N. C.
157160		Sch.	Dinifer	10.34	9.82	46.2	14.5	3.0	1885	Cambridge, Md.	Baltimore, Md.
6893		Slp.	Dione	7.37	7.01	28.8	12.3	3.6	1872	Stonington, Conn.	New London, Conn.
157451		Cat.	Dione	5.59	5.31	24.6	11.0	3.8	1896	Greenport, N. Y.	Greenport, N. Y.
157036		Cat.	Dionis	6.27	5.98	26.7	11.8	4.0	1881	Hvannis, Mass.	Nantucket, Mass.
6809		Sch.	Dirigo	11.55	10.97	43.5	11.2	3.0	1873	Northumberland, Va.	Norfolk, Va.
157395	K. L. V. C.	Slp.	Dirigo	3,004.80	2,855.79	312.0	45.1	25.6	1894	Bath, Me.	Bath, Me.
157428		Sch.	Dirigo	14.85	14.85	39.0	11.0	7.0	1895	Swans Island, Me.	Brooklin, Me.
6394		Slp.	Discovery	18.93	17.98	48.5	15.8	4.0			Tappahanrock, Va.
6591		Sch.	Dispatch	18.97	18.02	47.0	15.0	5.0			Onancock, Va.
6876		Sch.	Dispatch	42.58	40.46	59.0	20.8	5.4	1827	Brookhaven, N. Y.	Coldspring, N. Y.
157120		Sch.	Dispatch	17.72	16.83	42.6	14.5	4.4	1884	Savannah, Ga.	Savannah, Ga.
157379		Cat.	Disito	6.05	5.75	31.3	13.0	3.3	1893	Patchogue, N. Y.	Patchogue, N. Y.
157186		Slp.	Diver	144.66	137.43	89.0	28.4	7.5	1886	Noank, Conn.	New London, Conn.
6967		Sch.	Dixie	5.32	5.06	40.8	10.6	2.7	1875	Mathews County, Va.	Crisfield, Md.
157018		Sch.	Dixie	17.81	16.92	48.4	15.3	5.5	1880	Beverly, Mass.	Gloicester, Mass.
157233		Sch.	Dixie	13.32	12.65	43.7	13.8	4.1	1888	Rod Bluff, Tex.	Galveston, Tex.
6673		Slp.	Doctor	7.24	6.88	33.5	11.8	3.0	1869	Worcester County, Md.	Chincoteague, Va.
157352		Slp. y.	Doctor	8.55	8.13	32.2	12.9	3.8	1884	Brooklyn, N. Y.	New York, N. Y.
6491		Sch.	Doctor Franklin	24.44	23.22	52.7	19.0	4.1	1857	Jordan River, Miss.	Shieldsboro, Miss.
157231		Sch.	Dola Lawson	13.13	8.75	57.2	14.7	3.6	1888	Oriole, Md.	Crisfield, Md.
157432		Sch.	Dollie F.	8.06	5.98	32.5	10.6	3.7	1896	Brunswick, Ga.	Brunswick, Ga.
6448		Slp.	Dollie M.	38.00	34.07	80.0	19.9	5.7	1893	Escanaba, Mich.	Milwaukee, Wis.
681		Sch.	Dolly Dutton	9.08	8.63	33.4	13.2	4.4	1865	Bristol, R. I.	Newport, R. I.
6748		Sch.	Dolly Maria	9.37	7.39	49.6	12.1	3.0	1875	Somerset County, Md.	Crisfield, Md.
6074		Sch.	Dolly Vardon	13.60	12.92	39.0	16.0	4.3	1872	Trescott, Me.	Calais, Me.
6278		Sch.	Dolphin	11.52	10.95	34.2	12.8	4.8			Deer Isle, Md.
6377		Sch.	Dolphin	13.01	12.36	41.0	15.5	3.6	1853	Manhasset, N. Y.	Newport, R. I.
6383		Sch.	Dolphin	9.46	8.99	40.6	11.5	3.3	1865	Newbern, N. O.	Newbern, N. C.
6536		Slp.	Dolphin	26.45	23.45	60.5	15.1	4.8	1866	Foreign built	Hartford, Conn.
											Ogdensburg, N. Y.

MERCHANT SAILING VESSELS OF THE UNITED STATES—Continued.

Official No.	Signal letters.	Rig.	Name of vessel.	Gross tonnage.	Net tonnage.	Length.	Breadth.	Depth.	When built.	Where built.	Home port (where permanent document issues).
						Feet.	Feet.	Feet.			
6726		Slp. y.	Dolphin	28.31	22.15	48.0	17.0	6.6	1871	Babylon, N. Y.	New York, N. Y.
6753		Sch.	Dolphin	7.42	7.05	81.8	10.0	3.1	1872	Nelsons Bay, N. C.	Newbern, N. C.
6777		Sch.	Dolphin	58.54	56.61	72.0	22.4	5.5	1873	Greensboro, Md.	Annapolis, Md.
6917		Slp.	Dolphin	7.12	7.12	30.8	11.8	3.4	1876	Oysterville, Wash.	Port Townsend, Wash.
6971		Slp.	Dolphin	7.10	6.75	33.2	10.5	2.4	1878	Berlin, Md.	Cape Charles, Va.
157033		Sch.	Dolphin	7.74	7.35	34.0	11.6	4.0	1881	Millbridge, Me.	Southwest Harbor, Me.
157079		Sch.	Dolphin	19.06	18.11	55.0	15.0	3.0	1882	Red Bluff, Tex.	Galveston, Tex.
157258		Sch.	Dolphin	7.76	7.37	43.5	10.5	3.0	1889	Annapessex, Md.	Tappahannock, Va.
157319		Slp.	Dolphin	14.86	14.12	36.0	14.0	3.8	1889	Bayshore, N. Y.	Patchogue, N. Y.
157385		Slp.	Dolphin	9.18	8.73	36.2	13.6	4.5	1893	Stratford, Conn.	Bridgeport, Conn.
157421		Slp.	Dolphin	11.76	11.76	29.9	11.2	4.3	1894	Santa Barbara, Cal.	Los Angeles, Cal.
157340	K. L. F. Q.	Slp. y.	Domino	14.71	13.98	42.0	14.4	4.0	1886	Tottenville, N. Y.	New York, N. Y.
6950	J. S. T. M.	Bk.	Dom Pedro II	489.60	465.12	136.0	30.6	15.6	1878	Baltimore, Md.	Baltimore, Md.
6094		Sch.	Donaldson	420.28	399.27	155.8	31.0	12.5	1876	Buffalo, N. Y.	Port Huron, Mich.
157393		Sch.	Doncaster	22.44	21.32	52.0	15.3	6.7	1894	Tacoma, Wash.	Tacoma, Wash.
157290	K. J. C. R.	Sch.	Donna T. Briggs	204.78	194.55	111.3	29.3	8.6	1891	Mystic, Conn.	Stonington, Conn.
157106		Sch.	Donzella	8.36	7.95	49.4	12.2	3.5	1883	Somerset County, Md.	Crisfield, Md.
6896		Slp.	Door Yard	7.05	6.70	34.7	12.0	2.3	1876	Tuckerton, N. J.	Tuckerton, N. J.
6317		Slp.	Dora	54.95	52.21	48.9	24.6	6.6	1858	Brooklyn, N. Y.	New York, N. Y.
6818		Sch.	Dora	42.34	40.24	57.0	21.5	5.1	1874	San Francisco, Cal.	San Francisco, Cal.
157134		Sch.	Dora	44.91	42.67	59.5	23.3	4.8	1884	do	do
157137		Sch.	Dora	17.63	16.75	58.4	15.8	4.4	1884	Annapolis, Md.	Annapolis, Md.
157242		Slp.	Dora	6.28	5.97	31.0	12.5	4.0	1886	Hyannis, Mass.	Hyannis, Mass.
157325		Slp.	Dora	14.12	13.41	34.0	14.0	4.0	1890	Waveland, Fla.	St. Augustine, Fla.
157362		Slp.	Dora	13.21	12.55	38.9	16.1	5.0	1892	Charleston, S. C.	Charleston, S. C.
157382		Slp.	Dora	14.47	13.75	45.0	12.0	7.2	1893	Michigan City, Ind.	Detroit, Mich.
157413		Slp.	Dora	9.60	9.12	34.5	13.8	3.7	1882	Camden, N. J.	Somers Point, N. J.
157445		Sch.	Dora B.	15.93	15.93	35.2	12.5	4.6	1896	Port Orchard, Wash.	Seattle, Wash.
157355		Slp.	Dora L.	6.99	6.64	30.0	13.9	3.2	1892	Montgomery, Ga.	Savannah, Ga.
157125	K. C. M. J.	Sch.	Dora Allison	339.47	322.50	134.5	33.7	10.1	1884	Tottenville, N. Y.	Tottenville, N. Y.
157091	K. B. U. P.	Sch.	Dora Blumh	330.44	315.51	133.7	33.3	10.5	1883	Port Blakeley, Wash.	San Francisco, Cal.
6161		Slp.	Dora Dean	16.67	15.84	40.0	16.8	3.9	1863	Norwalk, Conn.	Bridgeport, Conn.
157066	J. W. C. F.	Sch.	Dora Mathews	392.28	372.67	136.7	33.0	12.0	1882	Camden, Me.	New York, N. Y.
157365		Sch.	Dora Rasmussen	10.51	9.88	46.0	14.5	3.8	1893	Pocomoke City, Md.	Crisfield, Md.
6046		Slp.	Dora Wicks	6.96	6.61	32.5	12.6	2.9	1877	Patchogue, N. Y.	Norfolk, Va.
157253	K. G. P. B.	Sch.	Dora A. Lawson	125.64	119.36	89.6	23.9	9.6	1889	Essex, Mass.	Gloucester, Mass.
157449		Cat.	Dora E. Hunt	6.34	6.34	25.7	12.3	3.8	1893	Newport, R. I.	Newport, R. I.
157133		Slp.	Dorado	6.40	6.08	28.4	12.0	2.8	1884	Portsmouth, Va.	Richmond, Va.
157411		Slp.	Dorcas	13.44	12.77	41.0	15.4	2.9	1891	Dresden, Me.	Bath, Me.
157124		Sch.	Dorcas Pendell	407.79	390.29	148.0	30.9	11.0	1884	East Saginaw, Mich.	Port Huron, Mich.
157059		Sch.	Dorchester	67.32	51.34	80.0	24.1	6.0	1882	Madison, Md.	Onancock, Va.
157397		Slp. y.	Dorcas	5.85	5.85	25.4	9.1	4.3	1894	Seattle, Wash.	Port Townsend, Wash.
6404		Sch.	Dorvta Kahn	86.21	81.90	75.0	25.3	6.7	1854	Middletown, Conn.	Greenport, N. Y.
157228		Sch.	Dorle B.	5.33	5.07	32.1	9.2	2.9	1888	Piney Point, N. C.	Beaufort, N. C.
157401	K. L. W. G.	Bkn.	Doris	944.31	875.20	189.1	36.8	17.1	1894	Belfast, Me.	Baltimore, Md.
157441		Sch.	Doris	28.45	15.94	51.4	18.3	5.3	1896	Bridgeton, N. J.	Philadelphia, Pa.
6834	J. Q. D. H.	Bk.	Doris Eckhoff	557.46	529.59	142.3	30.8	17.1	1874	Millbridge, Me.	New York, N. Y.
157336		Slp. y.	Dorothy	6.30	5.99	39.4	11.0	4.0	1885	Bristol, Conn.	do
157433		Sch.	Dorothy	13.18	9.14	42.8	11.0	4.2	1895	Edwards, Wash.	Seattle, Wash.
157416		Slp.	Dorothy T.	7.65	7.27	24.8	12.0	3.6	1895	New Bedford, Mass.	Edgartown, Mass.
157227		Slp.	Dot	6.39	6.07	26.0	12.0	4.0	1885	Milford, Del.	Wilmington, Del.
6734	J. L. P. F.	Sch.	Douglas Haynes	173.74	165.05	104.2	28.4	7.7	1872	Bath, Me.	Bath, Me.
157321	K. J. T. G.	Sch.	Douglas Gregory	620.65	528.94	152.8	35.3	16.7	1891	Dennisville, N. J.	Bridgeton, N. J.
6187		Sch.	Dove	11.35	10.78	40.3	11.5	5.2	1815	Ipswich, Mass.	Newport, R. I.
6387		Sch.	Dove	16.52	15.69	44.6	15.0	4.2	1856	Hunting Creek, Va.	Onancock, Va.
6448		Slp.	Dove	9.43	5.51	30.0	12.0	4.0	1853	Mauricetown, N. J.	Bridgeton, N. J.
6450		Sch.	Dove	22.20	13.94	50.0	16.0	5.0	1852	Bridgeton, N. J.	do
6906		Slp.	Dove	7.54	7.17	30.8	12.8	3.4	1876	Bayridge, N. Y.	Perth Amboy, N. J.
157327		Cat.	Dove	6.13	5.83	26.5	11.9	3.9	1875	Newport, R. I.	Newport, R. I.
6509		Sch.	Dragon	9.49	9.02	29.6	10.8	4.7	1867	Saco, Me.	Seituate, Mass.
6215		Sch.	Dragonet	28.95	27.50	56.2	16.7	6.5	1853	Salem, Mass.	Newport, R. I.
157407	K. M. G. F.	Sch.	Draper	855.12	823.90	192.3	34.7	16.0	1894	Noank, Conn.	Philadelphia, Pa.
6425		Sch.	Dreadnaught	40.00	38.00	60.0	23.0	4.3	1866	San Francisco, Cal.	San Francisco, Cal.
6461		Sch.	Dreadnaught	42.29	40.18	70.1	19.1	6.6	1867	Cape Elizabeth, Me.	New York, N. Y.
6665		Slp.	Dreadnaught	6.22	5.91	27.4	12.0	3.9	1870	New Bedford, Mass.	do
6778		Sch.	Dreadnaught	41.84	39.75	62.0	18.5	5.5	1873	Westerly, R. I.	Stonington, Conn.
6868		Sch.	Dreadnaught	12.63	12.00	40.4	13.8	5.4	1875	Bristol, Me.	Machias, Me.
6942	J. S. N. Q.	Sch.	Dreadnaught	420.32	399.30	134.5	32.5	10.0	1877	Westhaven, Conn.	New Haven, Conn.
6947		Sch.	Dreadnaught	10.76	10.23	43.0	12.0	2.7	1877	East Saginaw, Mich.	Port Huron, Mich.
6995		Sch.	Dreadnaught	6.04	5.74	45.5	10.2	2.6	1880	Nanticoke, Md.	Crisfield, Md.
157025		Sch.	Dreadnaught	7.23	6.87	32.2	12.7	2.6	1880	Calcasieu, La.	Brashear, La.
157252		Slp.	Dreadnaught	10.19	9.69	36.0	14.6	3.8	1889	Bellport, N. Y.	Somers Point, N. J.
157306		Sch.	Dreadnaught	5.79	5.50	35.0	10.8	3.0	1891	Nandua, Va.	Onancock, Va.
157330		Sch.	Dreadnaught	8.18	7.77	44.0	10.0	3.0	1884	Brunswick, Ga.	Brunswick, Ga.
6729		Slp.	Dreadnot	7.61	7.61	32.0	13.2	4.0	1872	Milford, Conn.	New Haven, Conn.
6927		Slp.	Dreadnot	8.30	7.89	31.0	11.6	4.7	1877	New Shoreham, R. I.	Newport, R. I.
6989		Slp.	Dreadnot	9.14	8.69	31.6	12.9	3.4	1879	Charleston, S. C.	Charleston, S. C.
6024		Slp.	Dream	10.71	10.17	35.8	13.8	4.1	1865	New London, Conn.	Baltimore, Md.
6851		Slp.	Dream	6.96	6.61	32.2	14.8	2.9	1874	Savannah, Ga.	Savannah, Ga.

MERCHANT SAILING VESSELS OF THE UNITED STATES—Continued.

Official No.	Signal letters.	Rig.	Name of vessel.	Gross tonnage.	Net tonnage.	Length.	Breadth.	Depth.	When built.	Where built.	Home port (where permanent document issues).
6959	Slp.	Dream	16.86	16.04	38.0	15.0	4.0	1878	Greenport, N. Y.	Savannah, Ga.
6981	Sch.	Dream	12.46	11.84	39.3	13.2	5.4	1879	Bull Island, S. C.	Charleston, S. C.
6992	Slp.	Dream	14.52	14.52	44.5	16.1	5.5	1879	Salem, Mass.	Boston, Mass.
6194	H. F. G. B.	Slp.	Dreaden	114.17	108.41	82.4	23.5	7.9	1836	Ala, Me.	Do.
157333	Slp.	Drift	6.47	6.15	31.8	11.6	3.7	1891	Red Bluff, Tex.	Galveston, Tex.
157409	Sch.	Drift	8.88	8.44	27.6	11.0	5.3	1894	Madrone, Wash.	Seattle, Wash.
6201	Sch.	Driver	137.35	130.49	103.0	26.0	8.0	1856	Milwaukee, Wis.	Milwaukee, Wis.
6009	Sch.	Drucilla	21.68	20.60	49.6	17.1	5.3	1847	Somerset County, Md.	Camden, N. J.
157281	Sch.	Drucilla	11.50	7.35	51.0	14.0	3.2	1890	do	Crisfield, Md.
157121	K. C. J. N.	Sch.	Druid	120.43	114.41	79.2	23.5	9.0	1883	Mahone Bay, Nova Scotia.	Thomaston, Me.
157346	Slp. y.	Druid	16.33	15.51	44.3	14.5	4.7	1885	Chicago, Ill.	Chicago, Ill.
157392	Sch.	Drummer	18.10	15.80	46.7	15.0	4.3	1893	New Berlin, Fla.	Jacksonville, Fla.
157423	Slp. y.	Drusilla	8.33	7.37	44.8	9.5	3.9	1892	Bristol, R. I.	New London, Conn.
157142	Sch.	Druzilla B. Lee	14.06	9.81	43.4	15.7	4.2	1885	Leesburg, N. J.	Bridgeton, N. J.
126733	Slp.	Duane	15.62	14.84	41.3	14.3	4.6	1890	Tottenville, N. Y.	New York, N. Y.
157313	Slp.	Duck	9.08	8.63	37.7	11.5	3.9	1889	Washington, D. C.	Washington, D. C.
157151	Slp.	Dude	5.33	5.07	25.3	10.4	3.2	1884	Port Jefferson, N. Y.	Port Jefferson, N. Y.
6310	Slp.	Dudley	20.80	19.76	40.6	13.6	4.8	1865	City Island, N. Y.	New York, N. Y.
157366	Sch.	Dundee	1,043.87	991.68	211.0	35.0	16.6	1893	West Bay City, Mich.	Port Huron, Mich.
157427	Slp.	Dundee	12.03	12.03	40.0	15.5	8.0	1895	Corpus Christi, Tex.	Corpus Christi, Tex.
157354	Sch.	Dutchess	8.76	8.36	35.0	13.0	3.8	1892	Patchogue, N. Y.	Patchogue, N. Y.
E.											
136221	Sch.	E. L. G.	13.89	12.72	40.6	12.9	4.2	1890	Charlotte, N. Y.	Rochester, N. Y.
8120	H. T. W. M.	Sch.	E. Arcularius	99.89	94.90	79.0	22.0	8.3	1851	South Thomaston, Me.	Rockland, Me.
8276	Sch.	E. Blessy	31.83	21.17	61.6	21.3	4.6	1866	Fish River, Ala.	Shieldsboro, Miss.
135000	Sch.	E. Brush	42.48	40.36	60.8	20.6	5.4	1873	Smithtown, N. Y.	Port Jefferson, N. Y.
135196	Sch.	E. Charley	10.81	10.27	40.0	12.0	3.9	1878	Hunting Quarter, N. C.	Beaufort, N. C.
8019	Sch.	E. Fowler	83.85	20.81	56.2	19.4	5.3	1867	Leesburg, N. J.	Bridgeton, N. J.
136105	Sch.	E. Glennan	7.39	7.03	35.7	12.6	2.9	1889	Bloxli, Miss.	Mobile, Ala.
136012	Sch.	E. Goldstrom	9.26	8.80	48.0	12.8	3.5	1883	Monie, Md.	Crisfield, Md.
135893	Sch.	E. Hempstead	19.76	18.77	46.0	16.2	4.7	1886	East Pass, Fla.	Pensacola, Fla.
8906	Sch.	E. Hubbs	24.78	20.04	59.0	17.1	4.4	1874	Kinnekeet, N. C.	Edenton, N. C.
136502	Sch.	E. McNickol	28.61	27.18	53.0	16.7	6.8	1895	Bristol, Me.	Machias, Me.
136259	Sch.	E. Peterson	8.54	8.12	34.0	10.7	3.0	1891	Blount Creek, N. C.	Newbern, N. C.
7306	Sch.	E. Scoville	102.20	97.09	90.0	24.0	8.0	1861	Huron, Ohio	Milwaukee, Wis.
7733	Slp.	E. Stearns	39.08	37.13	51.6	23.0	5.3	1852	Brooklyn, N. Y.	New York, N. Y.
7008	H. F. L. Q.	Sch.	E. Waterman	107.42	102.11	91.1	23.6	7.8	1868	Washington, N. J.	Calais, Me.
135530	Sch.	E. Wheeler	11.23	10.67	38.5	13.0	3.1	1881	Piney Point, N. C.	Beaufort, N. C.
7754	Slp.	E. A. Baker	24.87	23.63	48.0	16.0	4.0	1855	Patchogue, N. Y.	Norfolk, Va.
135534	Sch.	E. A. Cranmer	23.14	21.98	45.8	17.3	5.2	1881	Greenbank, N. J.	Somerset Point, N. J.
8305	Sch.	E. A. Cummings	56.24	55.33	75.0	17.6	6.2	1856	Leipsic, Del.	Richmond, Va.
136559	Slp.	E. A. Hooper	9.41	9.41	38.2	11.6	4.8	1896	Manchester, Mass.	Gloucester, Mass.
7129	Sch.	E. A. Lombard	65.40	62.13	75.0	21.2	7.3	1864	Essex, Mass.	Eastport, Me.
136295	Sch.	E. A. Whitmore	38.32	36.41	55.1	18.5	5.4	1892	Millbridge, Me.	Southwest Harbor, Me.
7427	Sch.	E. B. Williams	33.92	32.23	59.6	17.4	6.0	1854	Newburyport, Mass.	New York, N. Y.
8020	Sch.	E. B. Fithian	25.50	16.20	49.2	17.2	4.9	1865	Greenwich, N. J.	Bridgeton, N. J.
135516	J. V. K. Q.	Sbp.	E. B. Sutton	1,826.81	1,639.24	227.8	41.8	17.4	1881	Bath, Me.	New York, N. Y.
135418	J. T. N. G.	Sch.	E. C. Allen	499.66	420.66	144.2	34.6	15.1	1879	do	Bath, Me.
7829	H. G. F. L.	Sch.	E. C. Gates	133.73	127.04	100.0	27.0	7.3	1867	Perry, Me.	Calais, Me.
8903	Sch.	E. C. Hay	63.33	60.17	70.0	25.1	5.9	1873	Sinepuxent, Md.	Newark, N. J.
8304	Slp.	E. C. Holland	5.72	5.44	33.8	11.9	2.6	Charleston, S. C.	Charleston, S. C.
136552	Sch.	E. C. Hussey	81.03	81.03	82.0	22.0	9.4	1896	Essex, Mass.	Salem, Mass.
8922	J. P. R. T.	Sch.	E. C. Knight, jr.	247.29	234.93	121.3	32.4	9.0	1874	Port Republic, N. J.	Philadelphia, Pa.
135149	Sch.	E. C. Knight	71.85	68.26	85.2	20.5	8.6	1875	Brooklyn, N. Y.	Do.
7316	Sch.	E. C. Roberts	273.39	261.18	138.0	31.2	10.1	1856	Cleveland, Ohio.	Port Huron, Mich.
8560	Slp.	E. C. Strong	8.62	8.19	37.0	12.0	3.0	1860	Baltimore, Md.	Norfolk, Va.
7015	Sch.	E. C. Thomas	24.98	16.84	51.0	18.5	5.7	1856	Somerset, Md.	Baltimore, Md.
136549	Sch.	E. C. Ward	9.80	9.80	27.5	10.6	4.1	1896	Fairhaven, Wash.	Port Townsend, Wash.
8818	Slp.	E. D. Hudson	11.25	11.25	36.7	14.6	4.6	1872	Gulfport, Conn.	Greenport, N. Y.
7069	Slp.	E. D. Post	6.27	5.96	26.3	13.0	3.5	1852	Hamburg, Conn.	New London, Conn.
135926	Slp.	E. E. Smith	5.45	5.18	28.0	11.6	3.2	1886	Patchogue, N. Y.	Patchogue, N. Y.
135045	Sch.	E. F. Gammage	12.81	12.17	41.3	14.9	4.4	1873	Boothbay, Me.	Newport, R. I.
8861	Sch.	E. F. Keene	32.33	29.27	61.1	20.1	5.9	1872	Somerset County, Md.	Baltimore, Md.
8452	Sch.	E. F. Mead	40.77	38.74	62.0	21.8	4.7	1868	Nyack, N. Y.	Perth Amboy, N. J.
136432	Sch.	E. G. Burklin	9.37	8.90	40.3	15.4	3.3	1894	Back Bay, Miss.	Shieldsboro, Miss.
7806	H. G. F. T.	Sch.	E. G. Irwin	188.65	179.22	106.0	28.5	8.5	1865	Milton, Del.	Baltimore, Md.
8067	Sch.	E. G. Willard	96.50	91.68	79.8	23.9	8.4	1859	Cape Elizabeth, Me.	Rockland, Me.
8048	Sch.	E. H. Clark	72.64	69.01	82.5	23.7	6.0	1865	Newtown, Md.	Greenport, N. Y.
8661	J. H. W. Q.	Sch.	E. H. King	106.02	89.44	85.0	24.9	7.8	1869	Trenton, Me.	Eastport, Me.
135582	J. W. D. K.	Sch.	E. H. Weaver	686.85	652.51	153.6	35.4	15.5	1882	Bath, Me.	New Haven, Conn.
7752	Slp.	E. H. White	61.71	58.63	60.6	25.3	7.2	1855	Brooklyn, N. Y.	New York, N. Y.
136526	K. M. N. B.	Sch.	E. I. White	477.94	410.17	146.7	35.7	12.4	1895	Harrington, Me.	Machias, Me.
8923	J. M. W. N.	Sch.	E. J. Hamilton	187.99	178.67	111.0	30.0	8.0	1873	Nyack, N. Y.	New York, N. Y.
8465	Slp.	E. J. Henkle	14.53	7.92	42.3	15.3	4.1	1868	Baltimore, Md.	Annapolis, Md.
8980	Sch.	E. J. McVea	291.43	276.86	140.4	25.7	10.2	1873	Allegan, Mich.	Port Huron, Mich.
136404	Sch.	E. K. Willis	15.68	14.90	46.5	12.5	4.2	1893	Ocracoke, N. C.	Newbern, N. C.

¹ Formerly British bark Druid.

² Formerly sloop Chief.

MERCHANT SAILING VESSELS OF THE UNITED STATES—Continued.

Official No.	Signal letters.	Rig.	Name of vessel.	Gross tonnage.	Net tonnage.	Length.			Where built.	Home port (where permanent document issues).	
						Feet.	Feet.	Feet.			
135995	K. F. G. Q.	Sch.	E. K. Wood	520.74	451.73	170.2	37.5	11.7	1888	Port Blakeley, Wash.	San Francisco, Cal.
8990	J. P. B. K.	Sch.	E. L. Dow	401.02	337.81	126.6	31.7	14.8	1874	Noank, Conn.	Boothbay, Me.
7448	Sch.	E. L. Morris	36.71	34.88	58.0	20.7	4.5	1802	Staten Island, N. Y.	Bridgeton, N. J.
135370	Sch.	E. M. Darling	9.93	9.47	27.5	12.5	4.5	1878	Noank, Conn.	Bristol, R. I.
7496	H. F. S. M.	Sch.	E. M. Duffield	92.04	87.44	76.0	25.0	7.0	1851	Portland, Conn.	Hartford, Conn.
135251	Sch.	E. M. Klimefelter	23.90	15.80	55.5	18.2	5.4	1876	Somerset County, Md.	Baltimore, Md.
8593	J. H. M. C.	Sch.	E. M. Sawyer	131.15	124.59	94.0	26.2	7.0	1869	Jonesport, Me.	Machias, Me.
135728	Sch.	E. M. Skinner	70.35	72.53	84.7	24.0	6.2	1883	Churchcreek, Md.	Baltimore, Md.
7329	Sch.	E. M. Stanton	152.27	144.65	115.0	25.6	7.6	1866	Detroit, Mich.	Chicago, Ill.
136235	Sch.	E. M. Tilly	15.05	14.30	53.0	17.5	3.7	1869	Washington, N. C.	Norfolk, Va.
135375	Sch.	E. O. Benton	35.86	34.07	61.2	15.7	3.1	1878	Hudson, N. Y.	Albany, N. Y.
135451	Cat.	E. O. Matthews	6.89	6.55	28.8	12.1	4.4	1880	Newport, R. I.	Newport, R. I.
8909	Sch.	E. P. Beals	373.71	355.03	137.3	26.2	11.9	1873	Buffalo, N. Y.	Ordenburg, N. Y.
135539	Sch.	E. P. Evans	36.76	34.93	62.5	20.2	5.6	1881	Pungoteague, Va.	Annapolis, Md.
7810	Sch.	E. P. Snellgrove	10.38	9.86	32.0	13.0	4.0	1866	Jersey City, N. J.	Norfolk, Va.
8982	Sch.	E. R. Blake	201.08	191.01	121.2	27.4	8.1	1867	Port Washington, Wis.	Chicago, Ill.
135812	Sch.	E. R. Gandy	10.27	7.59	46.2	14.4	3.5	1884	Somerset County, Md.	Crisfield, Md.
130247	Sch.	E. R. Gandy	10.46	9.94	51.3	13.8	3.6	1891	St. Peters, Md.	Do.
135178	Sch.	E. R. Thomas	6.49	6.17	30.3	11.6	2.6	1875	Accomac County, Va.	Do.
135294	Sch.	E. R. Tilton	6.12	5.82	27.0	11.8	3.0	1871	Milburn, N. Y.	New York, N. Y.
135745	Sch.	E. S. Dickerson	33.62	31.94	52.0	20.5	5.4	1883	Bayshore, N. Y.	Patchogue, N. Y.
8727	Sch.	E. S. Ingersoll	8.98	8.54	36.0	11.6	2.9	1871	English Creek, N. J.	Chincoteague, Va.
135617	Sch.	E. S. Johnson	90.21	71.47	88.5	24.0	7.3	1882	Baltimore, Md.	Baltimore, Md.
136013	Sch.	E. S. Mace	11.60	6.90	52.0	13.9	3.7	1888	Monte, Md.	Crisfield, Md.
8870	J. M. N. T.	Sch.	E. S. Newman	392.68	373.05	133.1	31.4	10.9	1872	Bucksport, Me.	Stonington, Conn.
8909	J. N. T. G.	Bkn.	E. S. Powell	577.00	558.39	147.0	36.7	15.0	1874	Tottenville, N. Y.	New York, N. Y.
8769	Sch.	E. S. Wilson	24.47	23.25	50.0	18.7	5.2	1871	Millbridge, Me.	Southwest Harbor, Me.
136010	Sch.	E. S. Wilson	44.74	42.50	69.4	20.8	6.0	1888	Madison, Md.	Crisfield, Md.
136066	Sch.	E. T. Hamor	52.70	50.07	63.8	21.8	5.9	1889	Eden, Me.	Southwest Harbor, Me.
8938	Sch.	E. T. Judd	389.44	369.97	149.5	29.6	11.0	1872	Bay City, Mich.	Port Huron, Mich.
136086	Sch.	E. T. Mace	7.44	7.07	46.6	11.5	3.0	1889	Dorchester County, Md.	Crisfield, Md.
8335	Sch.	E. T. Moore	24.80	23.56	45.3	17.2	4.9	1867	Patchogue, N. Y.	Newport News, Va.
135353	Sch.	E. V. Capitola	17.04	16.19	46.0	16.7	4.4	1878	Crisfield, Md.	Crisfield, Md.
7355	H. F. R. M.	Sch.	E. V. Glover	307.44	292.07	116.5	29.9	8.9	1867	Bridgeport, Conn.	New York, N. Y.
135776	Sch.	E. W. Stateman	7.15	6.80	29.3	11.0	3.4	1884	Jersey City, N. J.	Perth Amboy, N. J.
7770	H. G. D. B.	Bk.	E. W. Statson	1,184.38	1,106.17	173.2	38.2	23.6	1862	Newcastle, Me.	New York, N. Y.
135924	Sch.	E. W. Tunnell	63.27	60.11	76.3	20.5	8.6	1887	Brooklyn, N. Y.	Wilmington, Del.
76443	K. B. R. G.	Sch.	E. F. C. Young	113.43	107.76	93.8	27.2	6.7	1883	Athens, N. Y.	Baltimore, Md.
8353	Sch.	E. M. J. Betty	25.05	23.80	50.6	15.8	5.2	1868	Hatteras, N. C.	Bridgeport, Conn.
135161	Sch.	E. R. S. Dougherty	16.42	15.60	50.0	16.6	4.5	1875	Somerset County, Md.	Onancock, Va.
7697	Sch.	E. R. V. Wright	10.61	10.11	34.4	14.0	3.7	New York, N. Y.
135587	Sch.	E. T. C. Gaspard	28.26	26.85	58.0	20.7	4.4	1882	Jordan River, Miss.	New Orleans, La.
135606	Sch.	E. James Tull	19.11	12.01	55.0	16.6	4.7	1882	Pocomoke City, Md.	Annapolis, Md.
7486	Sch.	E. Pluribus Unum	21.11	20.06	63.2	16.5	4.8	1855	Salem, Mass.	Deer Isle, Me.
8289	Lgr.	E. Puir Si Mouva	8.19	7.78	35.8	11.4	3.2	1867	New Orleans, La.	Brashear, La.
136017	Sch.	E. Vannal Smith	10.47	9.95	53.5	14.0	3.7	1888	Somerset County, Md.	Baltimore, Md.
136533	Sch.	E. and S.	7.35	5.32	43.5	9.5	2.8	1895	Wilmington, N. C.	Wilmington, N. C.
135043	J. P. V. C.	Sch.	E. and G. W. Hinds	115.03	109.28	89.0	28.0	8.3	1874	Calais, Me.	Calais, Me.
8024	Sch.	E. and S. Mayhew	37.14	35.29	50.0	19.0	5.0	1866	Leesburg, N. J.	Crisfield, Md.
7244	Sch.	Eagle	21.75	20.67	43.0	12.8	6.1	1854	Duxbury, Mass.	Castine, Me.
135293	J. S. K. B.	Sch.	Eagle	102.82	97.68	83.4	26.5	6.5	1877	Steuben, Me.	Bangor, Me.
135390	Sch.	Eagle	20.59	19.56	46.6	18.7	3.5	1879	Freeport, Fla.	Pensacola, Fla.
135560	Sch.	Eagle	10.17	9.67	37.0	13.6	3.6	1882	Woodsburg, N. Y.	New York, N. Y.
135820	Sch.	Eagle	8.70	8.28	36.0	12.0	3.0	1884	Wallisville, Tex.	Galveston, Tex.
135944	Sch.	Eagle	12.12	11.51	41.0	15.0	3.6	1887	Portsmouth, Va.	Norfolk, Va.
136185	Sch.	Eagle	7.93	7.54	25.0	13.3	4.9	1891	Noank, Conn.	Stonington, Conn.
115840	J. W. F. C.	Sch.	Eagle	130.56	124.04	95.2	27.0	6.6	1882	Millbridge, Me.	New York, N. Y.
7327	Sch.	Eagle Wing	265.44	252.17	133.5	25.3	10.4	1856	Clayton, N. Y.	Port Huron, Mich.
136074	Sch.	Eagle Wing	11.78	11.20	40.0	11.0	3.0	1889	Bay City, Mich.	Do.
136190	K. J. M. P.	Sch.	Eagle Wing	1,232.51	1,076.31	219.7	40.1	20.8	1891	Kennebunk Port, Me.	Fall River, Mass.
136377	Sch.	Earl	8.46	8.04	30.0	11.5	5.2	1893	Seattle, Wash.	Port Townsend, Wash.
136332	Sch.	Earl	14.50	13.78	51.2	14.4	3.3	1892	Smyrna, N. C.	Beaufort, N. C.
135982	Sch.	Earl Biscoe	41.15	39.10	79.5	22.0	3.6	1882	Washington, D. C.	Washington, D. C.
8857	J. M. H. G.	Sch.	Earl P. Mason	535.13	462.46	145.0	34.8	15.2	1877	Kennebunk, Me.	Providence, R. I.
136415	Sch.	Earl and Nettie	24.62	23.39	46.6	15.5	6.5	1893	Bath, Me.	Newport, R. I.
135208	Sch.	Early Bird	28.29	26.88	58.0	15.3	4.7	1874	Eastmanville, Mich.	Grand Haven, Mich.
135607	Sch.	Early Bird	58.58	46.47	74.8	22.3	6.4	1880	Solomons Island, Md.	Baltimore, Md.
135719	Sch.	East Lynne	26.66	24.38	52.0	18.3	5.2	1883	Dorchester County, Md.	Crisfield, Md.
7029	Sch.	East New Market	52.05	49.45	65.0	23.3	5.5	1855 do	Annapolis, Md.
136373	Sch.	Eastern Belle	7.94	7.55	34.5	10.5	5.4	1893	Deer Isle, Me.	Brooklin, Me.
7098	Sch.	Eastern Light	74.80	71.06	73.0	21.0	7.6	1847	Chelsea, Mass.	Machias, Me.
7423	Sch.	Eastern Light	70.29	66.78	72.0	20.9	7.8	1868	Kennebunk, Me.	Marblehead, Mass.
7387	Sch.	Eastern Queen	60.11	57.11	70.1	20.8	7.4	1860	Essex, Mass.	Gilchester, Mass.
8726	Sch.	Eastern Queen	68.11	64.71	77.4	22.7	7.0	1871	Eden, Me.	Ellsworth, Me.
136007	Sch.	Eastport	7.65	7.27	81.2	13.3	3.5	1886	Eastport, N. Y.	Patchogue, N. Y.
135694	Cat.	Eben Baldwin	7.72	7.34	82.0	13.1	3.3	1883	Patchogue, N. Y.	St. Augustine, Fla.

¹ Formerly schooner John N. Sherwood.

² Formerly schooner Susie J. Sawyer.

MERCHANT SAILING VESSELS OF THE UNITED STATES—Continued.

Official No.	Signal letters.	Rig.	Name of vessel.	Gross tonnage.	Net tonnage.	Length.	Breadth.	Depth.	When built.	Where built.	Home port (where permanent document issues).
						Feet.	Feet.	Feet.			
135108		Sch.	Eben Parsons	91.48	86.91	80.5	22.6	8.4	1875	Gloucester, Mass.	Gloucester, Mass.
135645		Sch.	Eben D. Jordan	68.81	65.37	73.2	21.2	9.8	1863	Boston, Mass.	New York, N. Y.
26168		Sch.	Ebenezer	157.96	150.06	103.3	24.1	9.6	1847	Buffalo, N. Y.	Milwaukee, Wis.
136136		Sch.	Ebenezer	39.20	37.24	57.0	15.5	5.0	1890	Ephraim, Wis.	Do.
136166	K. H. V. G.	Sch.	Ebenr. Haggett	841.38	799.32	178.8	36.5	17.9	1890	Damariscotta, Me.	Damariscotta, Me.
8346		Sip.	Echo	6.52	6.19	29.2	12.5	3.0	1869	Brookhaven, N. Y.	Bridgeport, Conn.
135072		Sip.	Echo	6.13	5.82	26.9	10.8	3.6	1873	Bridgeton, N. J.	Bridgeton, N. J.
136289		Sch.	Echo	19.05	18.09	40.0	16.0	4.0	1866	St. John, New Brunswick	Calais, Me.
135912		Cat.	Echo	6.51	6.19	26.7	12.6	2.6	1880	Guilford, Conn.	Greenport, N. Y.
7021		Sch.	Eclipse	64.93	61.68	76.2	22.2	5.5	1854	Dorchester County, Md.	Crisfield, Md.
7600		Sip.	Eclipse	7.55	7.18	29.5	11.6	3.0	1824		Perth Amboy, N. J.
7991	H. T. R. F.	Sch.	Eclipse	233.62	221.94	120.0	29.3	3.3	1852	New York, N. Y.	San Francisco, Cal.
8333		Sch.	Eclipse	67.83	64.44	73.5	23.4	6.6	1863	Northport, N. Y.	Coldspring, N. Y.
8685		Sch.	Eclipse	43.84	41.65	62.0	18.5	7.1	1870	Mystic, Conn.	Galveston, Tex.
135064		Sch.	Eclipse	23.62	22.44	47.0	16.6	5.2	1874	Lancaster County, Va.	Newport News, Va.
135348	J. T. B. K.	Shp.	Eclipse	1,594.63	1,469.21	231.7	40.3	24.3	1878	Bath, Me.	San Francisco, Cal.
135504	K. D. W. N.	Sip. y.	Eclipse	25.06	23.81	48.8	16.7	5.9	1881	Port Washington, N. Y.	New York, N. Y.
136008		Sip.	Eclipse	10.18	9.67	30.0	12.8	4.3	1888	Boothbay, Me.	Gloucester, Mass.
136343		Sip. y.	Eclipse	7.59	7.22	25.5	12.0	4.0	1893	Dennis, Mass.	Dennis, Mass.
8351		Sch.	Ed	62.99	59.85	55.5	27.0	6.4	1866	Astoria, N. Y.	New York, N. Y.
136363		Sch.	Ed McWilliams	743.91	706.72	200.0	35.0	13.6	1893	West Bay City, Mich.	Detroit, Mich.
135494		Sch. y.	Ed Volley	18.04	5.39	43.5	13.9	3.6	1881	Sebawaing, Mich.	Do.
136225		Sip. y.	Eda	7.09	6.74	25.7	10.6	5.4	1889	Beverly, Mass.	Boston, Mass.
136199		Sip.	Eda	6.44	6.12	30.6	11.9	3.6	1893	Cedar Bayou, Tex.	Galveston, Tex.
136483		Sip.	Eda	5.27	5.01	32.4	11.0	3.2	1894	Bayou Vermilion, La.	Brashear, La.
136204		Sip.	Eda J. Morse	9.29	8.93	31.6	12.3	5.6	1891	Friendship, Me.	Deer Isle, Me.
135051	J. Q. C. P.	Sch.	Eddie	119.59	113.61	104.0	26.6	7.0	1874	Dorchester County, Md.	Baltimore, Md.
135249		Sip.	Eddie	6.49	6.17	27.0	12.0	3.0	1876	Patchogue, N. Y.	Norfolk, Va.
135437		Cat.	Eddie	5.60	5.32	25.5	11.0	3.4	1880	Hvannisport, Mass.	Provincetown, Mass.
136294		Sch.	Eddie	30.34	28.83	59.5	17.6	3.6	1892	Mount Clemens, Mich.	Detroit, Mich.
135692		Sch.	Eddie Cook	10.50	9.97	43.1	14.5	3.3	1883	Cambridge, Md.	Baltimore, Md.
135670		Sch.	Eddie Davidson	82.08	77.98	78.8	23.1	7.7	1883	Boothbay, Me.	Gloucester, Mass.
136198		Sch.	Eddie Pert	11.10	10.55	32.5	11.0	4.7	1891	Lynn, Mass.	Salem, Mass.
8622		Sch.	Eddie A. Minot	15.39	14.62	45.3	14.6	5.0	1870	Harpwell, Me.	Boston, Mass.
8940		Sch.	Eddy	39.22	37.28	60.0	22.0	4.2	1873	San Francisco, Cal.	San Francisco, Cal.
136002		Sip.	Edelweiss	7.77	7.39	26.0	11.6	4.6	1888	Groton, Conn.	New London, Conn.
8360		Sch.	Eden	40.92	30.18	58.4	20.5	6.4	1864	Somerset County, Md.	Philadelphia, Pa.
7596		Sip.	Edgar	15.18	14.43	46.0	15.0	4.5	1864	Keyport, N. J.	Perth Amboy, N. J.
135126		Sip.	Edgar Bernard	16.42	15.60	41.5	15.7	4.3	1875	Staten Island, N. Y.	New York, N. Y.
136430		Sip.	Edgar Randall	62.70	59.57	75.3	20.0	8.2	1894	Essex, Mass.	Salem, Mass.
135243		Sip.	Edgar Weston	29.32	29.32	62.8	17.4	3.7	1875	Rollinsford, N. H.	Portsmouth, N. H.
135989	K. F. B. N.	Sch.	Edgar C. Ross	309.76	379.78	144.2	34.3	10.2	1888	Bath, Me.	Seaford, Del.
135752		Sch.	Edgar M. Foster	30.05	21.54	62.3	17.8	5.3	1883	Baltimore, Md.	Baltimore, Md.
135272		Sch.	Edgar S. Foster	99.76	94.77	87.0	23.3	8.3	1877	Essex, Mass.	Bucksport, Me.
8784		Sch.	Edgar Lee Langley	32.34	30.73	54.7	19.2	4.8	1871	Salem, N. J.	Bridgeton, N. J.
135973		Sch.	Edison	14.25	8.41	42.0	15.5	4.3	1888	Dividing Creek, N. J.	Do.
7634		Sip.	Edith	47.83	45.44	52.4	20.6	7.2	1852	Brooklyn, N. Y.	New York, N. Y.
8633		Sip.	Edith	16.89	16.05	40.8	17.4	4.4	1870	Greenport, N. Y.	Sag Harbor, N. Y.
135441		Sip.	Edith	13.87	13.87	41.5	10.0	7.5	1880	Boston, Mass.	Marblehead, Mass.
135564		Sip.	Edith	5.68	5.40	27.0	12.0	3.2	1854	Greenport, N. Y.	New London, Conn.
135613		Sip.	Edith	8.12	7.72	36.5	13.8	2.8	1882	Crisfield, Md.	Crisfield, Md.
136371		Sip.	Edith	5.44	5.17	26.9	10.5	4.5	1893	Deer Isle, Me.	Deer Isle, Me.
150201		Sch. y.	Edith	12.72	12.09	37.2	13.7	4.2	1880	New London, Conn.	New Haven, Conn.
136401		Sip. y.	Edith	6.96	6.61	27.2	10.3	4.2	1891	Bristol, Me.	Providence, R. I.
136418		Sip.	Edith	5.89	5.65	27.2	11.0	3.2	1881	Essex, Conn.	Greenport, N. Y.
136559		Sch.	Edith	23.72	19.82	52.6	14.8	3.9	1896	Hatteras, N. C.	Newbern, N. C.
136040		Sip.	Edith L.	7.43	7.06	29.0	11.5	4.9	1889	Gloucester, Mass.	Gloucester, Mass.
135959		Sch.	Edith M.	6.83	6.49	46.4	11.4	3.0	1865	St. Peters Creek, Md.	Annapolis, Md.
136313		Sip.	Edith M.	5.31	5.06	37.0	12.5	3.3	1892	Bristol, R. I.	Patchogue, N. Y.
136317		Sch.	Edith S.	7.98	7.59	33.0	13.8	3.6	1892	Patchogue, N. Y.	Do.
135287		Sch.	Edith Bean	17.22	16.36	46.4	15.2	5.5	1877	Camden, N. Y.	Boston, Mass.
135737		Sch.	Edith Emery	90.91	86.38	81.8	22.9	8.4	1883	Essex, Mass.	Do.
8592		Sch.	Edith Fowlley	23.04	21.89	53.5	17.8	4.4	1869	Atlantic, N. Y.	Norfolk, Va.
135683	K. B. H. R.	Sch.	Edith McIntyre	160.17	152.17	99.4	24.9	9.5	1883	Bath, Me.	Boston, Mass.
126497		Sch.	Edith Maroy	27.68	26.30	69.0	10.0	5.7	1895	Solomons Island, Md.	Newport News, Va.
135748		Sch.	Edith May	37.50	35.63	78.0	23.0	3.6	1883	Accotink, Va.	Washington, D. C.
136403		Sch.	Edith Muir	13.81	9.02	54.0	14.8	4.0	1893	St. Peters Creek, Md.	Annapolis, Md.
136117	K. H. D. Q.	Sch.	Edith Okcott	1,194.05	1,146.27	192.4	41.4	18.4	1890	Bath, Me.	New York, N. Y.
8336		Sip.	Edith Thurber	9.09	8.64	34.0	13.4	3.8	1880		Do.
126548		Sch.	Edith E. Dennis	102.88	97.74	86.6	26.5	6.8	1896	Greenport, N. Y.	Greenport, N. Y.
136147		Sch.	Edith H. Koyen	38.04	36.14	56.6	17.0	5.5	1890	Washington Harbor, Wis.	Milwaukee, Wis.
136124	K. H. F. G.	Sch.	Edith L. Allen	969.32	920.86	185.3	39.1	18.4	1890	Richmond, Me.	Bath, Me.
135212		Sip.	Edith L. Conley	58.90	55.96	71.0	21.0	7.0	1876	Gloucester, Mass.	Chatham, Mass.
136081		Sip.	Edith L. Leonard	10.47	9.95	42.5	14.8	3.8	1889	Cambridge, Md.	Baltimore, Md.
136318		Sch.	Edith M. Dryden	10.48	9.96	52.5	14.2	3.0	1892	Oriole, Md.	Crisfield, Md.

¹ Formerly schooner Watts Sherman.

² Formerly British schooner Linnet.

³ Formerly schooner Pilots Bride.

⁴ Rebuilt, 1889.

MERCHANT SAILING VESSELS OF THE UNITED STATES—Continued.

Official No.	Signal letters.	Rig.	Name of vessel.	Gross tonnage.	Net tonnage.	Length.	Breadth.	Depth.	When built.	Where built.	Home port (where permanent document issues).
						Feet.	Feet.	Feet.			
136258	K. L. B. R.	Sch.	Edith M. Prior	111.41	105.84	90.8	23.4	9.7	1891	Essex, Mass.	Gloucester, Mass.
136100		Sch.	Edith M. Thompson	21.63	20.55	48.5	15.8	6.0	1889	Bristol, Me.	Waldoboro, Me.
136269		Sch.	Edith M. McInnis	84.43	80.21	85.2	22.8	9.0	1892	Essex, Mass.	Gloucester, Mass.
135751		Sch.	Edith S. Walen	82.83	78.79	79.4	21.4	8.2	1884	do	Do.
135767		Sch.	Edith W. Scott	42.00	39.90	61.0	21.4	5.5	1884	Cambridge, Md.	Baltimore, Md.
135839		Sch.	Edith and Emma	27.22	25.85	53.0	20.0	8.9	1884	Haverstraw, N. Y.	New York, N. Y.
136234	K. J. S. N.	Sch.	Edith and May	128.84	103.62	95.4	26.2	7.3	1891	Millbridge, Me.	Machias, Me.
7654		Sch.	Edmund Blunt	56.43	53.60	81.9	20.6	8.1	1858	Brooklyn, N. Y.	New York, N. Y.
7668		Sch.	Edmund Driggs	41.66	39.58	66.0	18.5	7.6	1884	do	Do.
8937	J. N. B. K.	Bk.	Edmund Phinney	751.47	666.63	156.5	33.6	18.7	1873	Deering, Me.	Portland, Me.
7018		Sch.	Edmund S. Conner	20.54	12.54	49.6	15.9	4.6	1841	Philadelphia, Pa.	Bridgeton, N. J.
8642		Sch.	Edmund S. C. Guyant	32.14	30.53	57.0	19.3	4.7	1870	do	Camden, N. J.
7909		Sch.	Edna	53.68	40.51	66.0	18.6	4.6	1866	New Liverpool, Mich.	Detroit, Mich.
185159		Slp.	Edna	7.09	6.74	32.5	11.0	3.0	1875	Traversville, N. Y.	New York, N. Y.
135174		Sch.	Edna	5.88	5.54	25.3	11.6	2.9	1873	Biloxi, Miss.	Mobile, Ala.
135825		Cat.	Edna	5.84	5.55	27.0	11.4	3.7	1884	Osterville, Mass.	Hyannis, Mass.
135875		Sch.	Edna	8.60	8.08	27.2	13.1	3.6	1886	Noank, Conn.	New London, Conn.
136098	K. G. B. C.	Slp.	Edna	325.00	282.10	122.5	32.7	10.5	1889	Columbia Falls, Me.	Machias, Me.
136167		Slp.	Edna	5.53	5.26	36.4	10.0	2.8	1890	Harkers Island, N. C.	Beaufort, N. C.
136376		Slp. y.	Edna	8.25	7.84	27.2	11.0	5.4	1884	South Boston, Mass.	Salem, Mass.
136443		Slp.	Edna	6.42	6.10	28.0	12.3	3.3	1888	Leeds Point, N. J.	Somers Point, N. J.
136447		Slp.	Edna	7.29	6.63	24.0	11.0	5.9	1894	Canaveral, Fla.	St. Augustine, Fla.
136509		Sch.	Edna	10.92	10.37	48.0	12.5	2.9	1895	Cedarrun, N. J.	Tuckerton, N. J.
136541		Slp.	Edna	12.55	8.38	36.5	13.4	5.9	1896	Beverly, Mass.	Salem, Mass.
136071		Slp.	Edna B.	10.05	9.55	36.6	13.3	4.1	1889	Double Bayou, Tex.	Galveston, Tex.
136107		Slp.	Edna B.	7.98	7.59	31.3	13.2	3.5	1890	Patchogue, N. Y.	Patchogue, N. Y.
136226		Slp.	Edna B.	8.77	8.33	36.9	11.8	3.0	1891	Suffolk, Va.	Norfolk, Va.
136527		Sch.	Edna B.	7.32	5.16	35.2	11.5	3.2	1895	Longbeach, Miss.	Shieldsboro, Miss.
136264		Slp.	Edna S.	6.01	5.71	25.6	12.4	3.0	1892	Pensacola, Fla.	Pensacola, Fla.
135623		Sch.	Edna Earl	42.90	29.47	64.9	22.3	6.2	1882	Somerset County, Md.	Camden, N. J.
136249		Sch.	Edna May	10.46	9.94	46.0	14.5	3.8	1891	Pocomoke City, Md.	Newport News, Va.
185677	K. B. G. P.	Sch.	Edna A. Pogue	162.57	154.45	121.0	23.8	8.2	1883	Cedarville, N. J.	Philadelphia, Pa.
136766		Slp.	Edna E. Brown	14.55	13.83	38.4	15.6	4.6	1884	Bayport, N. Y.	Onancock, Va.
136088		Sch.	Edna E. Lockwood	10.35	9.83	53.6	15.3	2.7	1889	Tilghmans Island, Md.	Baltimore, Md.
135888		Slp.	Edna H. Hulse	6.43	6.11	27.8	12.6	3.4	1884	Patchogue, N. Y.	Patchogue, N. Y.
135225		Sch.	Edna M. Lore	33.71	21.82	54.5	19.3	5.5	1876	Mauricetown, N. J.	Bridgeton, N. J.
186227		Sch.	Edna and Alice	22.70	21.56	53.4	17.0	4.6	1891	Rockhall, Md.	Baltimore, Md.
136165	K. H. V. C.	Sch.	Edna and Emma	182.78	173.64	119.7	22.5	8.2	1890	Baltimore, Md.	Do.
136022		Sch.	Edna and Etta	6.93	6.59	33.7	9.6	2.3	1883	Bakersville, N. J.	Somers Point, N. J.
136085		Sch.	Edna and Nellie	13.07	12.42	51.0	14.8	3.7	1889	Pocomoke City, Md.	Annapolis, Md.
136177		Slp.	Edna and Zadok	10.13	5.29	36.0	14.0	3.5	1891	Leesburg, N. J.	Bridgeton, N. J.
135453		Slp.	Edward	14.60	13.87	40.0	15.2	4.2	1880	Charleston, S. C.	Charleston, S. C.
7726		Slp.	Edward Bill	65.57	62.30	59.3	25.0	6.5	1856	Brooklyn, N. Y.	New York, N. Y.
136176		Sch.	Edward Corrigan	16.24	15.43	47.9	16.6	4.6	1891	Bon Secour, Ala.	Mobile, Ala.
7675		Slp.	Edward Crolius	55.14	52.39	60.0	22.5	5.4	1858	Nyack, N. Y.	New York, N. Y.
8134		Slp.	Edward Crowell	8.14	7.74	34.0	12.0	3.0	1867	Perth Amboy, N. J.	Perth Amboy, N. J.
8688		Sch.	Edward Daiger	51.13	34.93	64.6	22.0	6.8	1870	Somerset County, Md.	Baltimore, Md.
135711		Sch.	Edward Dean	19.22	18.26	46.2	16.0	4.0	1883	Alexandria, Va.	Annapolis, Md.
8991		Sch.	Edward Grover	77.26	73.40	79.6	21.6	7.8	1874	Essex, Mass.	Gloucester, Mass.
7273		Slp.	Edward Home	6.98	6.64	32.0	13.3	2.9	1884	do	Newport News, Va.
8997		Sch.	Edward Kelley	776.43	737.61	187.0	35.0	14.0	1874	Port Huron, Mich.	Detroit, Mich.
7548	H. F. T. N.	Sch.	Edward Lameyer	145.12	137.87	91.4	24.9	8.2	1859	Newburyport, Mass.	Rockland, Me.
8396		Sch.	Edward Leary	33.15	22.98	60.6	20.2	5.5	1866	Somerset County, Md.	Annapolis, Md.
135042	J. P. T. V.	Bk.	Edward May	928.49	859.76	169.3	35.5	21.3	1874	Boston, Mass.	Boston, Mass.
135628	J. W. P. L.	Shp.	Edward O'Brien	2,270.66	2,157.13	259.1	42.5	21.5	1882	Thomaston, Me.	Thomaston, Me.
135263	J. S. F. N.	Sch.	Edward Parke	147.58	140.21	107.0	29.7	8.7	1877	Eureka, Cal.	San Francisco, Cal.
7791		Sch.	Edward Perry	23.33	22.16	48.7	17.3	4.3	1854	Milton, Del.	Newport News, Va.
136037		Cat.	Edward Preston	6.66	6.33	29.9	12.8	3.5	1889	Patchogue, N. Y.	Patchogue, N. Y.
7097		Sch.	Edward Rich	74.10	70.40	79.5	22.6	7.8	1867	Chelsea, Mass.	Boston, Mass.
135476		Slp.	Edward Reed	10.46	9.94	30.8	13.4	4.0	1881	Somers Point, N. J.	Somers Point, N. J.
136532	K. M. P. G.	Sch.	Edward Smith	440.06	358.16	147.9	36.2	10.6	1896	Bath, Me.	New York, N. Y.
135714	K. B. Q. W.	Sch.	Edward Stewart	398.17	353.22	140.9	33.1	12.2	1883	Brewer, Me.	Bangor, Me.
136400		Slp.	Edward Tilton	14.50	13.78	36.0	14.0	4.2	1892	West Pointpleasant, N. J.	Perth Amboy, N. J.
135730		Sch.	Edward Trevo	93.20	88.54	81.4	22.8	7.8	1883	Boothbay, Me.	Gloucester, Mass.
136537		Slp.	Edward Westerbeke	9.21	8.75	35.5	14.1	3.6	1896	Oakdale, N. Y.	Patchogue, N. Y.
7343		Sch.	Edward Wright	23.03	16.05	47.5	14.8	5.2	1851	Somerset County, Md.	Baltimore, Md.
136175		Sch.	Edward A. Perkins	90.52	86.00	89.6	23.5	9.4	1891	Essex, Mass.	Gloucester, Mass.
136281		Sch.	Edward A. Rich	83.66	79.48	81.0	23.0	9.2	1892	do	Do.
135885		Slp.	Edward C. Burton	15.07	14.32	40.0	15.0	4.5	1886	Marcushook, Pa.	Philadelphia, Pa.
135999		Sch.	Edward C. Vanaman, jr.	15.90	10.32	41.5	16.1	4.2	1886	Mauricetown, N. J.	Bridgeton, N. J.
135742		Sch.	Edward E. Barrett	69.04	65.59	83.2	21.2	8.5	1883	Brooklyn, N. Y.	New York, N. Y.
135176		Sch.	Edward E. Webster	98.80	93.86	83.5	23.1	8.6	1875	Gloucester, Mass.	San Francisco, Cal.
7731		Sch.	Edward F. Williams	52.84	50.20	76.0	21.0	7.7	1863	Brooklyn, N. Y.	New York, N. Y.
115901	J. W. T. Q.	Sch.	Edward G. Hight	491.77	467.18	132.5	34.5	16.9	1883	Pettys Island, N. J.	Baltimore, Md.
136122	K. H. F. C.	Sch.	Edward H. Blake	544.25	517.04	154.7	34.6	13.0	1890	Millbridge, Me.	Bangor, Me.
136431		Sch.	Edward H. Sneed	26.97	25.63	48.8	16.5	6.2	1894	Noank, Conn.	Newport, R. I.
136417	K. L. T. S.	Sch.	Edward J. Berwind	1,141.93	1,084.84	196.0	40.0	19.0	1894	Camden, N. J.	Philadelphia, Pa.

¹ Formerly schooner Samuel B. Vroman.

MERCHANT SAILING VESSELS OF THE UNITED STATES—Continued.

Official No.	Signal letters.	Rig.	Name of vessel.	Gross tonnage.	Net tonnage.	Length.	Breadth.	Depth.	When built.	Where built.	Home port (where permanent document issues).
						Feet.	Feet.	Feet.			
138468		Sch.	Edward J. Roberts	12.84	12.20	42.6	15.2	3.9	1894	Fish River, Ala.	Mobile, Ala.
135629		Sch.	Edward L. Martin	84.95	80.70	87.2	23.6	6.8	1882	Sussex County, Del.	Baltimore, Md.
135323	J. S. V. B.	Bk.	Edward L. Mayberry	656.96	624.11	145.9	32.7	18.5	1878	Yarmouth, Me.	New York, N. Y.
185061		Sch.	Edward L. Thomas	7.25	6.89	33.3	13.1	3.0	1874	Accomac County, Va.	Baltimore, Md.
135549	J. V. R. W.	Sch.	Edward L. Warren	180.95	124.41	92.4	27.1	8.0	1882	Searsport, Me.	Searsport, Me.
7641		Slp.	Edward M. Banks	25.21	23.95	49.4	18.3	4.6	1859	Cow Bay, N. Y.	New York, N. Y.
135798		Sch.	Edward M. Hartshorn	28.55	27.13	38.0	15.0	8.4	1884	Highlands, N. J.	Somers Point, N. J.
135580		Sch.	Edward M. McLaughlin	67.10	63.55	78.8	24.4	5.7	1882	City Island, N. Y.	New London, Conn.
135175	J. R. L. V.	Sch.	Edward M. Reed	421.34	400.28	133.6	33.8	13.0	1875	Easthaven, Conn.	New Haven, Conn.
135768	K. C. L. S.	Sch.	Edward P. Avery	576.00	482.06	148.3	35.0	12.6	1884	Bath, Me.	Do.
136330		Sch.	Edward R. Howeth	7.05	6.70	41.5	11.0	3.0	1886	Fairmount, Md.	Crisfield, Md.
135662		Sch.	Edward S. Eveleth	88.60	84.17	83.2	22.5	8.2	1883	Essex, Mass.	Gloucester, Mass.
135603	J. W. L. D.	Sch.	Edward W. Perry	246.66	234.33	122.0	27.0	9.0	1882	Dennisville, N. J.	Bridgeton, N. J.
125939	J. V. L. B.	Sch.	Edward W. Schmidt	428.02	322.73	141.6	34.1	12.4	1881	Bath, Me.	Philadelphia, Pa.
135977	K. F. D. C.	Sch.	Edward W. Young	424.65	399.33	149.5	34.4	12.3	1888	East Boston, Mass.	Newport, R. I.
7386		Slp.	Edwin	6.02	5.72	31.0	11.0	3.0			Annapolis, Md.
135911		Sch.	Edwin	9.69	9.20	36.4	10.4	3.1	1880	Newark, N. J.	Beaufort, N. C.
135491		Sch.	Edwin C.	79.18	75.23	84.0	23.9	6.5	1881	Cambridge, Md.	Baltimore, Md.
7199		Sch.	Edwin Booth	45.92	42.91	65.0	19.0	7.0	1867	Boston, Mass.	Pensacola, Fla.
135195		Slp.	Edwin Caughley	5.51	5.24	30.0	9.6	2.6	1875	Worcester County, Md.	Chincoteague, Va.
7636		Sch.	Edwin Collyer	54.37	51.66	60.0	23.2	5.6	1855	Brooklyn, N. Y.	New York, N. Y.
7207		Sch.	Edwin Forrest	36.16	34.36	66.0	19.0	7.0	1865	Chelsea, Mass.	Pensacola, Fla.
7561		Sch.	Edwin Post	42.20	40.09	60.6	20.7	5.5	1853	Bellport, N. Y.	New York, N. Y.
136347		Sch.	Edwin Wilson	20.40	25.08	50.0	15.0	4.5	1892	Cappahosic, Va.	Newport News, Va.
135542	J. V. Q. P.	Sch.	Edwin A. Gaskill	350.99	333.44	134.9	35.2	11.0	1881	Leesburg, N. J.	Bridgeton, N. J.
7534		Sch.	Edwin A. Stevens	42.47	40.35	58.3	20.5	5.4	1846	Philadelphia, Pa.	Newark, N. J.
7945	H. G. K. Q.	Sch.	Edwin A. Stevens	114.61	108.88	80.0	25.6	8.6	1838	New Brunswick, N. J.	Calais, Me.
136000		Sch.	Edwin B. Holmes	71.41	67.84	78.8	21.8	8.5	1888	Essex, Mass.	Gloucester, Mass.
135052		Sch.	Edwin H. Stuart	22.41	21.29	51.5	18.0	4.4	1874	Northumberland County, Va.	Tappahannock, Va.
7841		Sch.	Edwin L. Pearce	41.18	39.13	60.5	20.8	4.6	1865	Brick, N. J.	Perth Amboy, N. J.
136328	K. L. M. G.	Sch.	Edwin R. Hunt	1,132.69	1,076.06	191.8	38.9	19.4	1892	Bath, Me.	Bath, Me.
7740	H. G. B. S.	Sch.	Edwin R. Kirk	264.74	251.51	126.0	31.0	10.0	1864	Keyport, N. J.	New York, N. Y.
135951		Sch.	Edwina H. Redmond	56.03	53.23	61.1	21.5	9.1	1887	Greenport, N. Y.	Do.
135917		Sch.	Effie	7.21	6.85	34.6	12.2	2.8	1887	Pleasantville, N. J.	Somers Point, N. J.
136433		Slp.	Effie	9.84	9.35	34.0	11.0	7.0	1894	Camden, Me.	Rockport, Me.
136454		Sch.	Effie	9.09	8.54	36.2	12.5	4.8	1894	Islesboro, Me.	Belfast, Me.
136513		Slp.	Effie	8.00	8.00	29.7	10.6	5.5	1895	Brooklin, Me.	Brooklin, Me.
136054		Sch.	Effie M.	33.77	31.98	51.7	17.2	4.3	1889	Alderbrook, Oreg.	Astoria, Oreg.
135236		Sch.	Effie Estelle	32.98	31.33	58.0	19.6	4.9	1876	Talbot County, Md.	Newport News, Va.
135216		Sch.	Effie Mary	11.46	11.46	36.0	14.0	3.0	1876	Boston, Mass.	Marblehead, Mass.
135162		Slp.	Effie May	15.05	14.30	47.0	14.7	3.8	1875	New Haven, Conn.	New Haven, Conn.
135524		Sch.	Effie A. Chase	22.74	21.60	53.5	18.2	4.8	1881	Pocomoke City, Md.	Annapolis, Md.
136077		Slp.	Effie A. Pearl	10.03	9.53	39.0	13.9	2.8	1889	Messongo Wharf, Va.	Norfolk, Va.
135862		Sch.	Effie C. Smith	10.50	9.98	49.0	12.7	3.4	1885	Somerset County, Md.	Crisfield, Md.
135813		Slp.	Effie E. Mace	10.15	9.65	43.6	14.5	3.5	1884	Madison, Md.	Baltimore, Md.
8545		Sch.	Effie J. Betworth	46.67	35.62	64.3	20.5	5.6	1869	Baltimore, Md.	Do.
8669		Sch.	Effie K. Foulbourn	38.67	36.74	67.9	21.6	6.6	1870	Somerset County, Md.	Tappahannock, Va.
8944		Sch.	Effie K. Ford	10.29	9.78	41.1	11.4	3.3	1873	Crisfield, Md.	Baltimore, Md.
8948		Sch.	Effie K. Lewis	19.54	18.57	48.9	16.8	5.1	1873	Somerset County, Md.	Onancock, Va.
136334		Sch.	Effie M. Laird	18.62	17.69	60.0	16.1	4.5	1892	Oriole, Md.	Crisfield, Md.
136423	K. L. V. F.	Sch.	Effie F. Morrissey	120.08	114.08	93.6	23.8	10.2	1894	Essex, Mass.	Gloucester, Mass.
136478		Slp.	Effie and Lena	6.21	5.91	38.5	12.0	3.4	1894	Mount Vernon, Md.	Crisfield, Md.
8494		Sch.	Effort	22.51	21.38	50.5	15.0	5.8	1850	Bristol, Me.	Damariscotta, Me.
136458		Slp.	Effort	6.80	6.46	30.2	9.1	3.8	1894	Lynden, Wash.	Port Townsend, Wash.
136405		Sch. y.	Efterpie	28.71	27.28	54.2	15.3	6.1	1893	Baltimore, Md.	Baltimore, Md.
135891		Slp. y.	Egbert	7.66	7.28	28.6	12.8	3.8	1885	Buzzards Bay, Mass.	Bristol, R. I.
135032		Slp.	Egeria	16.40	15.58	50.0	15.0	4.0	1873	New York, N. Y.	Boston, Mass.
136070		Sch.	Egg Rock	77.69	73.81	64.6	19.7	8.0	1880	Economy, Nova Scotia.	Machias, Me.
8132		Slp.	Eglantine	16.21	15.40	42.3	14.4	5.9			Crisfield, Md.
7694		Slp.	Egrees	19.40	18.43	43.9	17.0	3.5	1862	Youngsport, N. Y.	New York, N. Y.
7173		Slp.	Egret	25.90	25.00	50.0	15.1	6.2	1835	Essex, Mass.	Southwest Harbor, Me.
136439		Sch. y.	Eidolon	14.33	13.62	42.6	12.4	5.5	1894	Brooklyn, N. Y.	New York, N. Y.
136465		Slp.	Eight Brothers	5.49	5.22	40.0	10.2	2.9	1894	Bonnetts Creek, Va.	Newport News, Va.
135754		Sch.	Eirena	7.87	7.48	33.0	12.7	3.8	1882	St. Marys, Ga.	Fernandina, Fla.
8949	J. N. F. S.	Slp.	El Captain	1,493.56	1,418.89	205.9	39.9	24.6	1873	Bath, Me.	New York, N. Y.
8585		Sch. y.	Elaine	35.01	33.26	51.9	18.5	5.9	1868	New Bedford, Mass.	Boston, Mass.
8781		Sch.	Elanora	33.23	20.94	53.8	19.5	5.0	1868	Bridgeton, N. J.	Bridgeton, N. J.
135130	J. R. C. Q.	Sch.	Elanora Van Dusen	309.63	294.15	126.2	32.2	11.4	1874	Leesburg, N. J.	Camden, N. J.
136512		Slp.	Elate	5.57	5.30	33.6	9.8	4.6	1892	Vinalhaven, Me.	Southwest Harbor, Me.
36590		Sch.	Elba	24.22	15.78	55.4	18.4	4.0	1875	Wolf River, Miss.	New Orleans, La.
8557		Slp.	Elbert T.	6.77	6.43	32.0	13.0	3.0	1869	East Moriches, N. Y.	New York, N. Y.
7116		Sch.	Elbridge Gerry	71.13	67.58	73.8	19.8	8.0	1857	Danversport, Mass.	Rockland, Me.
136011		Sch.	Elbridge T. Gerry	65.42	62.15	78.5	21.9	9.0	1868	City Island, N. Y.	New York, N. Y.
135490		Sch.	Eldora	52.10	49.50	62.4	22.2	5.9	1881	Millbridge, Me.	Machias, Me.
7429		Sch.	El Dorado	47.18	44.82	63.3	17.4	7.4	1849	Essex, Mass.	Do.
8402		Sch.	El Dorado	62.23	59.12	74.0	19.2	6.2	1852	Dorchester County, Md.	Crisfield, Md.
135636		Slp.	El Dorado	14.79	14.06	42.0	14.6	4.0	1882	Tottenville, N. Y.	Perth Amboy, N. J.
8243		Slp.	Eleanor	12.65	12.02	36.8	13.7	3.8	1867	Charleston, S. C.	Charleston, S. C.
135462		Sch.	Eleanor	11.29	10.73	39.0	14.6	4.0	1880	Hackensack, N. J.	New York, N. Y.

* Formerly schooner Clara S.

* Formerly British schooner Libbie T.

MERCHANT SAILING VESSELS OF THE UNITED STATES—Continued.

Official No.	Signal letters.	Rig.	Name of vessel.	Gross tonnage.	Net tonnage.	Length.		Breadth.	Depth.	When built.	Where built.	Home port (where permanent document issues).
						Feet.	Feet.					
135717	K. B. R. H.	Sch.	Eleanor.....	371.94	310.91	145.0	32.5	10.5	1883	Newcastle, Me.....	Shieldsboro, Miss.	
135833		Sch.	Eleanor.....	421.46	400.39	161.6	32.2	11.0	1886	Mount Clemens, Mich.....	Detroit, Mich.	
135892	K. G. D. R.	Slp. y.	Eleanor.....	27.54	26.17	47.2	17.0	7.1	1888	Greenpoint, N. Y.....	New York, N. Y.	
136288		Cat.	Eleanor.....	6.89	6.59	30.0	12.0	3.3	1891	East Moriches, N. Y.....	Patchogue, N. Y.	
136378		Slp. y.	Eleanor.....	8.17	7.77	29.0	12.0	4.0	1891	Bayonne, N. J.....	Baltimore, Md.	
135920		Cat.	Eleanor Dayton.....	6.56	6.24	29.8	13.3	3.2	1886	Patchogue, N. Y.....	Patchogue, N. Y.	
7115		Sch.	Eleanor B. Conwell.....	91.38	86.81	79.3	22.3	8.4	1859	Essex, Mass.....	New Bedford, Mass.	
8397		Sch.	Eleanor D. Custis.....	25.20	23.94	50.9	17.8	5.7	1857	Accomac County, Va.....	Baltimore, Md.	
136159	K. H. R. C.	Bkn.	Eleanor M. Williams.....	717.82	681.93	150.4	32.8	18.2	1890	Machias, Me.....	New York, N. Y.	
7028		Sch.	Eleanora.....	68.41	64.99	74.6	24.4	5.5	1855	South Milford, Del.....	Cumtogue, Va.	
185015	J. P. N. H.	*Sch.	Eleanora.....	687.01	642.51	186.4	35.2	16.6	1874	Brooklyn, N. Y.....	Perth Amboy, N. J.	
135663		Sch.	Eleanor Boynton.....	88.98	84.53	82.5	22.5	8.4	1883	Essex, Mass.....	Gloucester, Mass.	
136189	K. J. B. C.	Sch.	Eleazer W. Clark.....	934.22	840.93	180.6	37.2	18.5	1891	Bath, Me.....	Portland, Me.	
7249		Sch.	Elect.....	48.26	45.85	61.4	19.8	6.8	1834	Huntington, N. Y.....	Bangor, Me.	
8131		Slp.	Electa Ann.....	5.90	5.61	31.3	11.4	3.0	Perth Amboy, N. J.	
8392	J. F. S. M.	Sch.	Electa Bailey.....	344.04	326.84	118.0	31.1	9.2	1867	Petersburg, N. J.....	Bangor, Me.	
185756		Sch.	Electa A. Eaton.....	77.74	73.85	78.8	22.1	7.8	1884	Gloucester, Mass.....	Gloucester, Mass.	
136338	K. L. N. B.	Sch.	Electo.....	119.26	113.30	95.4	24.0	10.4	1892	Essex, Mass.....	Gloucester, Mass.	
8283	J. D. T. N.	Bk.	Electra.....	985.24	939.90	168.0	34.8	21.9	1868	Boston, Mass.....	San Francisco, Cal.	
7640		Sch.	Electro.....	42.76	40.63	55.8	21.8	6.0	1865	New Haven, Conn.....	New York, N. Y.	
136231		Sch.	Electricity.....	17.53	9.56	48.0	17.4	4.2	1891	Bay St. Louis, Miss.....	New Orleans, La.	
7415		Sch.	Electric Flash.....	82.19	78.09	74.0	23.0	8.0	1858	New London, Conn.....	Boston, Mass.	
135509		Sch.	Electric Light.....	18.20	17.29	42.0	14.6	6.6	1881	Bristol, Me.....	Thomaston, Me.	
135248		Slp.	Elena.....	6.56	6.56	29.8	11.4	3.5	1876	Bruceport, Wash.....	Astoria, Ore.	
136510		Cat. y.	Elenor.....	8.33	8.33	25.6	12.1	5.3	1895	Port Richmond, N. Y.....	New York, N. Y.	
7929		Slp.	Elenora.....	11.74	11.15	34.0	15.0	4.3	Newbern, N. C.	
136170	K. J. B. D.	Sch.	Elenora.....	89.49	85.02	82.6	24.1	9.2	1891	Essex, Mass.....	Gloucester, Mass.	
136042		Sch.	Elenora Russell.....	15.95	15.15	60.0	16.0	4.9	1849	Solomons Island, Md.....	Annapolis, Md.	
136436		Cat.	Elenora.....	5.40	5.13	23.6	11.1	3.3	1885	Osterville, Mass.....	Chatham, Mass.	
135503		Sch.	Elenora J. L.....	17.16	11.02	51.7	17.9	3.8	1881	Madisonville, La.....	New Orleans, La.	
135668		Slp.	Elevator.....	22.40	21.26	50.0	16.0	4.0	1885	Greenport, N. Y.....	Greenport, N. Y.	
8378		Sch.	Elexena.....	21.72	20.64	48.3	16.8	5.3	1846	Northumberland County, Va.....	Tappahannock, Va.	
136276		Slp. y.	Elf.....	8.24	7.83	28.8	10.5	6.1	1888	South Boston, Mass.....	Boston, Mass.	
135994		Sch. y.	Elfin.....	33.28	22.12	46.2	15.0	6.3	1879	Bath, Me.....	New York, N. Y.	
135698		Sch.	Elgin.....	350.44	309.51	130.4	25.8	12.0	1874	St. Catharines, Ontario.....	Chicago, Ill.	
136206		Sch.	Elgin.....	41.64	39.56	59.0	16.0	4.0	1891	Washington, N. C.....	Newbern, N. C.	
136453		Slp.	Elgin.....	6.88	6.54	24.0	12.0	3.6	1887	East Boston, Mass.....	Hyannis, Mass.	
8898	J. M. B. T.	Sch.	Elias Ross.....	187.11	177.76	116.5	22.6	9.0	1873	New Brunswick, N. J.....	Perth Amboy, N. J.	
135415		Slp.	Elias Toy.....	8.69	8.26	84.4	13.2	3.2	1879	Camden, N. J.....	Philadelphia, Pa.	
7512		Sch.	Elida.....	192.12	182.52	111.7	24.4	9.9	1863	Milwaukee, Wis.....	Milwaukee, Wis.	
136068		Sch.	Elida.....	13.26	12.60	36.6	12.4	4.3	1889	Beaumont, Tex.....	Galveston, Tex.	
136412		Sch.	Elida.....	10.54	9.99	34.2	9.6	4.0	1893	Astoria, Ore.....	Astoria, Ore.	
136135		Sch.	Elihu A. White.....	11.48	10.91	46.0	13.8	3.2	1890	Beaufort, N. C.....	Beaufort, N. C.	
135841		Sch.	Elinora Hill.....	19.27	18.31	41.8	15.7	6.9	1885	Noank, Conn.....	Newport, R. I.	
135945		Sch.	Elisha.....	10.35	9.83	58.3	16.0	2.9	1887	Tilghmans Island, Md.....	Baltimore, Md.	
7968		Slp.	Elisha Morgan.....	22.15	21.05	48.7	16.7	5.7	1867	Waterford, Conn.....	Newport News, Va.	
135795		Cat.	Elisha Saxton.....	8.22	7.81	32.3	14.1	3.7	1884	Patchogue, N. Y.....	Patchogue, N. Y.	
8146		Sch.	Elisha A. Baker.....	46.52	44.20	61.7	17.9	8.0	1848	New London, Conn.....	Greenport, N. Y.	
136462		Sch.	Elite.....	7.76	7.55	37.9	11.0	2.9	1894	Tampa, Fla.....	Tampa, Fla.	
7623		Slp.	Eliza.....	70.55	70.55	64.3	26.2	6.5	1853	East Lyme, Conn.....	New York, N. Y.	
8241		Sch.	Eliza.....	10.81	10.27	33.6	12.5	5.3	Rockland, Me.	
135284		Sch.	Eliza.....	47.05	44.70	68.8	19.6	6.5	1877	Salem, Mass.....	Salem, Mass.	
8175	J. B. Q. H.	Sch.	Eliza Adams.....	408.34	387.92	111.8	28.5	19.5	1835	Fairhaven, Mass.....	New Bedford, Mass.	
7801		Sch.	Eliza Ann.....	16.88	16.04	40.6	15.3	3.9	1853	Staten Island, N. Y.....	Norfolk, Va.	
8995		Sch.	Eliza Bennett.....	14.00	13.30	44.8	14.8	4.2	1873	Jacksonville, Fla.....	Key West, Fla.	
135073		Slp.	Eliza Carlisle.....	6.74	6.40	30.0	12.0	3.0	1873	Port Norris, N. J.....	Bridgeton, N. J.	
7467		Sch.	Eliza Catharine.....	13.19	12.53	35.0	14.0	4.0	1869	Key West, Fla.....	Key West, Fla.	
8793		Sch.	Eliza Day.....	139.61	132.63	97.5	25.4	8.4	1869	Greenbay, Wis.....	Milwaukee, Wis.	
7162		Sch.	Eliza Ellen.....	13.31	12.65	30.0	11.0	6.0	Brooklin, Me.	
8920		Sch.	Eliza Ellen.....	10.14	9.63	35.5	13.3	4.4	1872	Georgetown, Me.....	St. George, Me.	
135724		Slp.	Eliza Ellen.....	9.92	9.42	42.5	12.5	3.6	1883	Hatteras, N. C.....	Newbern, N. C.	
8189		Sch.	Eliza Gerlach.....	271.43	257.86	127.6	26.3	11.3	1867	Cleveland, Ohio.....	Cleveland, Ohio.	
8663		Slp.	Eliza Hockman.....	53.33	50.67	62.0	22.5	6.2	1833	Nyack, N. Y.....	New York, N. Y.	
8174		Sch.	Eliza Jane.....	29.39	27.92	52.5	17.3	5.3	1867	New Bedford, Mass.....	Edgartown, Mass.	
8430		Slp.	Eliza Jane.....	9.08	8.63	30.5	12.3	3.4	1865	Albany, N. Y.....	New York, N. Y.	
135878		Sch.	Eliza Lena.....	10.20	9.69	43.5	18.4	2.9	1886	Caddy Bayou, Miss.....	New Orleans, La.	
135566	J. V. W. T.	Sch.	Eliza Levensaler.....	159.66	151.68	90.1	25.3	8.9	1882	Thomaston, Me.....	Thomaston, Me.	
8714		Slp.	Eliza Maria.....	7.98	7.59	35.0	14.0	4.0	1865	Greenport, N. Y.....	Greenport, N. Y.	
7254		Sch.	Eliza Mary.....	10.11	9.61	37.0	11.3	4.9	1838	Essex, Mass.....	North Haven, Me.	
135649	K. B. C. J.	Sch.	Eliza Miller.....	156.33	148.53	103.5	28.8	8.6	1883	San Francisco, Cal.....	San Francisco, Cal.	
135422		Slp.	Eliza Parks.....	5.44	5.17	30.0	12.2	3.1	1879	Patchogue, N. Y.....	New Haven, Conn.	
8822		Slp.	Eliza Rhodes.....	13.35	12.69	42.0	16.2	3.1	1872	Port Jefferson, N. Y.....	New York, N. Y.	
8418		Slp.	Eliza Seyena.....	22.80	21.66	55.5	15.5	4.8	1868	Keyport, N. J.....	Newport News, Va.	
8925		Slp.	Eliza Snediker.....	5.90	5.61	33.7	11.7	3.2	1873	Chelsea, N. Y.....	Patchogue, N. Y.	
7608		Slp.	Eliza West.....	11.87	11.28	37.4	13.5	4.7	Dennis, Mass.	
8543		Slp.	Eliza A. Miller.....	15.82	15.03	37.3	15.8	4.1	1869	Patchogue, N. Y.....	New York, N. Y.	
8839	J. L. S. H.	Sch.	Eliza A. Scribner.....	398.26	350.74	128.4	30.0	9.2	1872	Milford, Del.....	Philadelphia, Pa.	
8289		Slp.	Eliza A. West.....	9.42	8.95	35.0	13.0	3.0	1878	Boston, Mass.....	Deer Isle, Me.	

¹ Formerly British schooner Elgin.

MERCHANT SAILING VESSELS OF THE UNITED STATES—Continued.

Official No.	Signal letters.	Rig.	Name of vessel.	Gross tonnage.	Net tonnage.	Length.	Breadth.	Depth.	When built.	Where built.	Home port (where permanent document issues).
						Feet.	Feet.	Feet.			
136109	K. H. B. J.	Sch.	Elisa B. Campbell	100.17	95.17	88.4	23.9	9.8	1890	Essex, Mass.	Gloucester, Mass.
7452	H. F. R. T.	Sch.	Eliza B. Emory	326.42	310.10	115.8	29.7	9.3	1866	Mays Landing, N. J.	New York, N. Y.
136340	K. L. N. F.	Sch.	Eliza H. Parkhurst	121.33	115.26	94.6	24.4	9.8	1892	Gloucester, Mass.	Gloucester, Mass.
135374	J. T. G. B.	Bkn.	Eliza J. McManemy	785.39	746.12	152.5	34.5	18.6	1879	Milton, Del.	Philadelphia, Pa.
136237	K. J. T. F.	Sch.	Eliza J. Pendleton	751.21	713.65	180.1	35.9	17.9	1891	Belfast, Me.	Belfast, Me.
135056		Sch.	Eliza J. Thompson	9.79	9.30	46.2	11.4	3.2	1874	St. Michaels, Md.	Richmond, Va.
8890		Sch.	Eliza K. Gildersleeve	35.40	33.63	56.0	17.5	7.8	1873	Greenport, N. Y.	New York, N. Y.
7942	H. G. K. P.	Sch.	Eliza S. Potter	337.95	321.05	109.5	28.5	10.4	1857	Mystic, Conn.	Fall River, Mass.
7862		Sch.	Eliza Ann Ballard	23.60	18.54	52.0	17.2	5.5	1842	Somerset County, Md.	Baltimore, Md.
7283		Sch.	Elizabeth	31.36	29.80	52.6	17.7	4.1	1858	Charleston, S. C.	Charleston, S. C.
7799		Sip.	Elizabeth	8.93	8.49	35.0	12.2	3.5			Norfolk, Va.
8977		Sch.	Elizabeth	53.77	51.08	74.7	22.8	5.0	1873	Nomini Creek, Va.	Alexandria, Va.
36387		Sch.	Elizabeth	24.93	23.69	62.0	17.2	3.0	1867	Erin, Mich.	Detroit, Mich.
135368		Sip.	Elizabeth	5.76	5.48	23.0	11.5	4.0	1878	Providence, R. I.	Newport, R. I.
135749		Sch.	Elizabeth	11.72	11.14	39.0	13.0	3.5	1883	Hunting Quarters, N. C.	Edenton, N. C.
135939		Sch.	Elizabeth	25.62	24.24	51.0	15.4	4.0	1887	Sturgeon Bay, Wis.	Marquette, Mich.
136004		Sch.	Elizabeth	9.23	8.77	39.7	13.3	3.0	1887	Milwaukee, Wis.	Grand Haven, Mich.
135997		Sch.	Elizabeth D.	9.55	9.08	35.6	12.8	3.3	1888	Galveston, Tex.	Corpus Christi, Tex.
36354		Sip.	Elizabeth G.	38.93	36.98	59.4	20.8	3.8	1869	Pennsauken, N. J.	Philadelphia, Pa.
136474		Sch.	Elizabeth R.	8.35	7.97	28.0	10.8	4.1	1894	Cape May Point, N. J.	Bridgeton, N. J.
8352		Sch.	Elizabeth Alice	18.70	12.42	46.5	14.8	5.6			Onancock, Va.
7465		Sch.	Elizabeth Ann	6.89	6.55	34.0	11.0	4.3			Key West, Fla.
7741		Sip.	Elizabeth Ann	22.26	21.15	54.5	16.0	4.3	1839	Guilford, Conn.	New York, N. Y.
135452		Sch.	Elizabeth Ann	68.74	65.30	80.2	23.8	6.4	1880	Barren Creek Springs, Md.	Tappahannock, Va.
7895		Sip.	Elizabeth Baker	8.18	7.77	32.2	12.1	3.3	1860	Philadelphia, Pa.	Philadelphia, Pa.
8082		Sch.	Elizabeth Foster	71.42	67.85	69.7	19.4	7.5	1855	Essex, Mass.	Bucksport, Me.
8635		Sip.	Elizabeth Grafton	8.73	8.32	32.0	13.0	3.0	1870	Brookhaven, N. Y.	Greenport, N. Y.
135319		Sch.	Elizabeth Greenwood	31.57	30.01	53.0	21.2	3.7	1877	San Francisco, Cal.	San Francisco, Cal.
136075		Sch.	Elizabeth Hughes	10.44	9.92	51.8	13.2	3.6	1889	St. Peters Creek, Md.	Baltimore, Md.
8749		Sip.	Elizabeth Jones	22.44	21.32	46.0	17.0	4.5	1871	Port Richmond, N. Y.	New York, N. Y.
8671		Sip.	Elizabeth Rowe	7.13	6.78	30.5	12.4	3.5	1870	New York, N. Y.	Do.
7599		Sip.	Elizabeth Townsend	8.94	8.50	35.5	14.0	3.5			Perth Amboy, N. J.
7012		Sch.	Elizabeth Washburn	76.08	72.28	71.8	24.8	6.1	1863	Haverstraw, N. Y.	New York, N. Y.
8294		Sch.	Elizabeth Wesley	22.49	21.37	50.0	14.0	5.2	1854	Somerset County, Md.	Onancock, Va.
8690		Sch.	Elizabeth A. Ames	13.94	13.24	37.0	15.0	4.0	1870	Norfolk, Va.	Norfolk, Va.
7698		Sip.	Elizabeth A. Bewell	13.97	13.28	39.2	15.0	3.9	1666	Staten Island, N. Y.	New York, N. Y.
136084		Sch.	Elizabeth A. Rowe	13.23	8.85	53.6	14.5	3.8	1869	St. Peters, Md.	Crisfield, Md.
8787		Sch.	Elizabeth B. Buckaloo	35.62	23.39	61.5	19.1	5.2	1871	Mauricetown, N. J.	Bridgeton, N. J.
136488		Sch.	Elizabeth C. Lawrence	22.69	21.66	52.0	16.0	4.3	1894	Titusville, Fla.	St. Augustine, Fla.
135797		Sch.	Elizabeth H. Raabe	26.13	19.88	57.5	17.9	4.1	1884	Back Bay, Miss.	Shieldsboro, Miss.
8468		Sip.	Elizabeth J. Wright	19.19	18.24	44.0	17.4	4.4	1869	Denton, Md.	New York, N. Y.
135063	J. Q. M. C.	Sch.	Elizabeth M. Cook	282.30	231.08	124.8	30.4	10.9	1874	Calais, Me.	Calais, Me.
8829		Sip.	Elizabeth R. Roosevelt	9.14	8.69	35.0	13.0	3.0	1872	East Rockaway, N. Y.	New York, N. Y.
135107	J. Q. T. D.	Sch.	Elizabeth S. Lee	491.37	462.80	143.4	34.5	9.0	1875	Mays Landing, N. J.	Somers Point, N. J.
135882		Sip.	Elk	15.26	14.50	35.6	13.2	6.0	1886	Richmond, Me.	Bridgeton, Conn.
136536		Sch.	Elk	6.72	6.72	28.4	10.2	4.0	1896	Ballard, Wash.	Seattle, Wash.
8404		Sch.	Elkanah Payne	27.32	25.95	52.8	16.4	4.4	1850	Truro, Mass.	Edenton, N. C.
7821		Sch.	Ella	13.74	13.47	29.4	9.1	3.3	1862	Beaufort, N. C.	Newbern, N. C.
8359		Sch.	Ella	26.96	25.61	47.5	17.5	5.5	1850	Islip, N. Y.	Castine, Me.
8572	J. H. F. B.	Bk.	Ella	654.61	563.98	149.5	32.1	17.2	1869	Westbrook, Me.	Portland, Me.
8644		Sip.	Ella	10.78	10.25	33.0	12.6	4.5	1870	Bath, Me.	Bath, Me.
8676		Sch.	Ella	55.65	52.87	70.7	23.5	5.6	1869	Northport, N. Y.	Port Jefferson, N. Y.
8698		Sch.	Ella	8.23	7.82	38.8	11.0	3.0	1871	Crisfield, Md.	Richmond, Va.
135084		Sip.	Ella	6.99	7.60	36.9	12.0	3.8	1875	Long Island, N. Y.	Patchogue, N. Y.
135302		Sip.	Ella	7.05	5.75	29.3	11.7	3.0	1873	Toms River, N. J.	Perth Amboy, N. J.
135404		Sip. y.	Ella	6.66		34.0	13.0	2.0	1879	Ithaca, N. Y.	Oswego, N. Y.
135456		Sch.	Ella	6.31	6.00	37.0	12.0	2.1	1880	Newbern, N. C.	Newbern, N. C.
135563		Sch.	Ella	19.30	18.33	52.1	15.5	4.7	1882	Baltimore, Md.	Crisfield, Md.
135688		Sch.	Ella	7.07	6.72	36.5	13.9	3.8	1883	Kinnakeet, N. C.	Newbern, N. C.
135716		Sch.	Ella	26.76	18.06	62.0	18.4	5.0	1883	Pocomoke City, Md.	Onancock, Va.
135835		Sip.	Ella	17.08	16.23	39.8	13.9	3.1	1885	Portland, Me.	Portland, Me.
135871		Sch.	Ella	10.70	10.17	33.0	13.0	3.0	1885	Mermentau, La.	Brashear, La.
135921		Sch.	Ella	7.76	7.38	42.0	10.3	3.5	1883	Cedar Keys, Fla.	Cedar Keys, Fla.
136045		Cat.	Ella	5.63	5.35	27.0	11.5	4.2	1884	Hyannis, Mass.	Boston, Mass.
136092		Sip.	Ella	9.18	8.62	33.0	14.4	3.7	1889	Christ Church, Wando, S. C.	Charleston, S. C.
136139		Sch.	Ella	60.92	57.87	73.0	22.5	5.6	1889	Baltimore, Md.	Baltimore, Md.
136216		Sip.	Ella	7.03	6.73	33.0	10.0	3.0	1890	Westpoint, Va.	Richmond, Va.
136241		Sip.	Ella	9.28	8.82	37.2	13.6	3.9	1891	Clearcreek, Tex.	Galveston, Tex.
136279		Sip.	Ella	5.32	5.05	26.5	10.6	3.8	1889	Saunderstown, R. I.	Newport, R. I.
136593		Sip. y.	Ella	10.44	9.92	34.5	11.6	3.9	1886	Newark, N. J.	Coldspring, N. Y.
136450		Cat.	Ella	5.32	5.06	23.0	11.1	3.5	1891	Osterville, Mass.	Chatham, Mass.
135562		Sip.	Ella A.	10.24	9.73	35.5	13.5	3.3	1882	East Rockaway, N. Y.	Patchogue, N. Y.
8873		Sip.	Ella C.	9.25	8.79	37.4	12.3	4.0	1871	Goshen, N. J.	Alexandria, Va.
136359		Sip.	Ella C.	7.90	7.51	30.9	11.2	4.5	1893	Harpwell, Me.	Portland, Me.
135376		Sip.	Ella D.	14.05	9.20	39.6	14.6	4.4	1878	Port Norris, N. J.	Bridgeton, N. J.
136358		Sip.	Ella G.	16.17	16.17	47.9	13.7	6.2	1896	Seattle, Wash.	Seattle, Wash.
135887		Sch.	Ella K.	31.93	21.38	54.2	20.7	5.0	1886	Jordan River, Miss.	Shieldsboro, Miss.
135266		Sip.	Ella M.	15.49	11.26	42.0	16.8	4.4	1876	Long Island, N. Y.	Bridgeton, N. J.

MERCHANT SAILING VESSELS OF THE UNITED STATES—Continued.

Official No.	Signal letters.	Rig.	Name of vessel.	Gross tonnage.	Net tonnage.	Length.	Breadth.	Depth.	When built.	Where built.	Home port (where permanent document issued).
						Feet.	Feet.	Feet.			
125064		Cat.	Ella S	5.29	5.03	21.2	11.0	3.7	1884	New Bedford, Mass.	Edgartown, Mass.
125638		Sch.	Ella Agnes	10.46	9.94	48.7	14.5	2.8	1882	Cambridge, Md.	Baltimore, Md.
130266		Sch.	Ella Barnard	34.72	32.98	63.8	16.8	4.1	1883	Madison, Md.	Do.
21865		Sch.	Ella Belle	22.56	22.39	60.5	16.6	4.7	1883	Patchogue, N. Y.	Patchogue, N. Y.
8490	J. G. K. M.	Sch.	Ella Brown	164.29	156.08	101.5	26.3	8.8	1889	East Machias, Me.	Machias, Me.
135632	J. W. Q. P.	Sch.	Ella Clifton	108.94	92.30	89.0	23.9	7.3	1872	St. John, New Brunswick.	Do.
136184		Sch.	Ella Clifton	18.13	15.33	55.0	16.6	4.1	1881	Curritoman, N. C.	Crisfield, Md.
135788		Sch.	Ella Covington	8.79	8.35	37.0	14.0	3.0	1884	Mantee, N. C.	Edenton, N. C.
136476		Sch.	Ella Creaf	16.51	15.69	60.7	16.3	3.4	1884	Rosanke Island, N. C.	Do.
135457		Sch.	Ella Dail	9.92	9.42	47.0	11.9	3.4	1880	Dorchester County, Md.	Annapolis, Md.
8563		Sch.	Ella Davis	26.78	18.19	54.1	18.2	5.6	1872	Somerset County, Md.	Crisfield, Md.
12260		Sch.	Ella Deeves	47.62	45.24	71.5	23.5	4.0	1867	Passaic, N. J.	New York, N. Y.
8604		Sch.	Ella Ellinwood	157.96	150.06	104.0	26.0	4.4	1869	East Saginaw, Mich.	Grand Haven, Mich.
136182		Sch.	Ella Estelle	5.71	5.43	23.5	12.4	3.4	1890	Key West, Fla.	Key West, Fla.
8725		Sch.	Ella Eudora	31.07	29.52	52.2	19.0	4.9	1871	Mount Desert, Me.	Ellsworth, Me.
135625		Sch.	Ella Flaherty	32.69	31.06	58.4	19.5	5.5	1882	Baltimore, Md.	Tappahannock, Va.
7090		Sch.	Ella Frances	51.18	48.62	65.0	19.1	6.6	1849	Dartmouth, Mass.	Boston, Mass.
8680	J. K. M. Q.	Sch.	Ella Frances	153.48	145.81	91.5	26.1	7.9	1870	Mount Desert, Me.	Rockland, Me.
8846		Sch.	Ella Frances	6.74	6.40	28.5	9.4	4.0	1872	Provincetown, Mass.	Provincetown, Mass.
135947		Sch. y.	Ella Frost	7.47	7.58	43.0	10.2	4.9	1887	Washburn, Wis.	Marquette, Mich.
136338		Slp.	Ella Gray	8.36	7.76	47.2	11.4	2.7	1892	Smyrna, N. C.	Beaufort, N. C.
136326		Sch.	Ella Hill	11.23	10.67	47.4	15.0	3.9	1892	Ocoquan, Va.	Alexandria, Va.
135998		Sch.	Ella Horton	6.51	6.81	42.4	10.0	3.0	1888	Morehead City, N. C.	Beaufort, N. C.
7356		Sch.	Ella Jane	10.72	67.09	69.5	26.0	6.3	1894	Nyack, N. Y.	Port Jefferson, N. Y.
136449		Sch.	Ella Johnson	112.12	106.52	84.5	22.0	9.3	1894	Fort Angeles, Wash.	Port Angeles, Wash.
136150		Sch.	Ella Larmore	10.47	9.95	48.5	15.2	3.3	1890	Cambridge, Md.	Baltimore, Md.
136523	K. M. L. H.	Sch.	Ella Laurena	223.18	202.51	103.0	22.0	11.0	1895	Portland, Oreg.	Portland, Oreg.
136041		Cat.	Ella Louise	5.56	5.22	28.5	12.5	3.8	1885	Hyannis, Mass.	Hyannis, Mass.
8315		Slp.	Ella Maria	9.95	9.45	33.0	15.0	3.0			Norfolk, Va.
7114		Sch.	Ella May	96.44	91.62	83.0	22.7	8.3	1864	Kennebunk, Me.	Rockport, Me.
8609		Slp.	Ella May	9.51	9.04	37.0	13.6	4.0	1872	Orient, N. Y.	Greenport, N. Y.
8947		Sch.	Ella May	10.81	10.27	32.0	13.0	3.0	1873	York County, Va.	Norfolk, Va.
8957		Sch.	Ella May	8.36	7.94	42.0	12.8	3.2	1878	Hatteras, N. C.	Do.
135299		Slp.	Ella May	14.91	14.17	35.3	14.5	5.9	1877	Mystic, Conn.	Stonington, Conn.
135561		Slp.	Ella May	9.13	8.68	35.0	13.2	3.3	1874	Fort Chester, N. Y.	Bridgeton, Conn.
135609		Sch.	Ella May	12.38	11.72	42.0	12.4	4.4	1882	Patchogue, N. Y.	Perth Amboy, N. J.
135890		Sch.	Ella May	13.20	12.54	38.4	12.5	3.8	1886	St. James, Mich.	Grand Haven, Mich.
136181		Sch.	Ella May	7.08	6.74	42.0	11.5	3.0	1890	New Point, Va.	Newport News, Va.
136408		Slp.	Ella May	5.62	5.34	31.2	12.4	3.3	1888	Coldspring, N. Y.	Greenport, N. Y.
136420		Sch.	Ella May	8.80	8.30	43.3	12.0	3.0	1894	Smyrna, N. C.	Beaufort, N. C.
136500		Slp.	Ella May	11.73	11.15	36.0	12.9	3.3	1894	Chincoteague, Va.	Chincoteague, Va.
135949		Slp.	Ella Miller	6.41	6.09	26.7	11.9	3.3	1885	Atlantic City, N. J.	Somers Point, N. J.
135306		Sch.	Ella Nash	14.61	13.88	41.5	14.3	5.1	1877	Kennebunk, Me.	Provincetown, Mass.
136015		Sch.	Ella Noble	10.44	6.05	51.0	13.4	3.6	1888	Somerset County, Md.	Crisfield, Md.
135167		Sch.	Ella Nora	7.30	6.94	42.2	12.4	3.5	1875	Wicomico County, Md.	Annapolis, Md.
8208		Sch.	Ella Oliver	12.52	11.90	38.7	13.8	4.5	1867	Georgetown, Me.	Bath, Me.
8827	J. V. D. S.	Sch.	Ella Powell	140.86	133.82	99.4	22.5	7.8	1872	Bridgeton, N. J.	Perth Amboy, N. J.
8846	J. L. T. G.	Sch.	Ella Pressey	165.84	157.08	96.8	27.3	8.7	1872	Thomaston, Me.	Thomaston, Me.
8636		Sch.	Ella Robbins	25.65	24.37	54.0	17.2	4.3	1870	Patchogue, N. Y.	Tuckerton, N. J.
7250		Sch.	Ella Rose	59.76	56.77	66.8	18.2	7.4	1857	Castine, Me.	Machias, Me.
8927		Sch.	Ella Snedaker	54.91	52.17	63.0	23.5	5.6	1872	Tompkins Cove, N. Y.	New York, N. Y.
135044		Sch.	Ella Strickland	41.23	39.16	60.5	21.5	5.3	1874	New London, Conn.	Newport News, Va.
136069		Slp. y.	Ella Treadwell	10.41	9.89	43.2	15.8	4.3	1872	New York, N. Y.	Washington, D. C.
135113		Sch.	Ella Wesley	12.41	11.79	41.0	13.3	4.3	1875	City Island, N. Y.	New York, N. Y.
8924		Sch.	Ella Worden	38.85	36.91	71.8	18.2	4.9	1873	Brooklyn, N. Y.	Baltimore, Md.
136355		Sch.	Ella A. Call	59.58	56.66	60.0	22.0	5.0	1893	Milford, Del.	Wilmington, Del.
136115	K. H. D. M.	Sch.	Ella B. Kimball	215.67	196.64	111.6	29.3	8.3	1890	Bath, Me.	Bath, Me.
135395		Sch.	Ella C. Andrews	53.20	38.60	59.0	22.0	4.7	1878	Pearlington, Miss.	Shteldsboro, Miss.
135046		Sch.	Ella E. Lawson	30.12	20.03	59.8	19.8	5.9	1874	Somerset County, Md.	Baltimore, Md.
135786		Sch.	Ella E. Robbins	34.38	32.66	67.3	18.5	5.3	1884	Solomons Island, Md.	Do.
7180	H. F. N. V.	Sch.	Ella F. Crowell	164.92	156.66	93.8	26.4	7.0	1864	Easthaven, Conn.	Thomaston, Me.
136243	K. J. V. G.	Sch.	Ella G. Ella	256.24	230.01	117.5	27.1	11.6	1891	Rockport, Me.	Rockport, Me.
135444		Sch.	Ella G. King	75.22	71.46	77.1	21.0	8.0	1885	Essex, Mass.	Gloucester, Mass.
136307		Sch.	Ella G. Pride	29.43	27.95	67.5	20.7	4.8	1892	Pocomoke City, Md.	Crisfield, Md.
7558	H. F. T. R.	Sch.	Ella H. Barnes	188.37	178.95	101.0	28.0	8.9	1865	Madison, Conn.	Boston, Mass.
136020		Sch.	Ella K. Rayfield	8.47	8.05	33.6	12.5	3.0	1888	Finney Creek, Va.	Newport News, Va.
8373		Slp.	Ella K. Wilson	12.33	11.72	33.4	11.8	2.9	1867	Worcester County, Va.	Chincoteague, Va.
7849		Sch.	Ella L. Cooper	42.90	40.76	65.6	25.2	4.5	1866	Keyport, N. J.	Patchogue, N. Y.
136182	K. J. G. H.	Sch.	Ella L. Davenport	543.11	470.43	151.4	34.6	12.9	1891	Bath, Me.	Bath, Me.
135483		Sch.	Ella L. Slaymaker	34.72	32.99	60.0	20.2	4.5	1881	Marcushook, Pa.	Wilmington, Del.
135436		Sch.	Ella L. Vetra	10.07	9.57	48.0	11.8	3.6	1876	Somerset County, Md.	Crisfield, Md.
135757		Sch.	Ella M. Doughty	75.10	51.64	80.0	22.7	7.6	1884	Kennebunk, Me.	Portland, Me.
8879		Slp.	Ella M. Hammond	7.90	7.50	34.0	12.6	3.7	1873	Mystic, Conn.	Greenport, N. Y.
135290		Sch.	Ella M. Little	8.45	8.03	32.9	12.4	3.4	1878	Patchogue, N. Y.	Tampa, Fla.
8946	J. N. F. G.	Slp.	Ella M. Storer	449.42	426.95	135.7	32.0	14.6	1873	Waldoboro, Me.	Boston, Mass.
136222	K. J. R. L.	Sch.	Ella M. Willey	841.17	799.12	184.6	37.8	17.2	1891	Thomaston, Me.	Thomaston, Me.
8956		Sch.	Ella R. Hill	71.85	68.26	71.4	23.0	6.6	1873	Beaufort, N. C.	Newbern, N. C.
135966		Sch.	Ella R. Simpson	83.39	79.23	81.0	23.4	5.6	187	Milford, Del.	Wilmington, Del.
8963		Slp.	Ella V. Lillie	9.50	9.03	35.3	13.7	3.6	1872	Barnegat, N. J.	Perth Amboy, N. J.

1 Formerly schooner Rosanna

2 Formerly schooner Ivanhoe.

† Rebuilt, 1883.

‡ Lost December 23, 1895.

MERCHANT SAILING VESSELS OF THE UNITED STATES—Continued.

Official No.	Signal letters.	Rig.	Name of vessel.	Gross tonnage.	Net tonnage.	Length.	Breadth.	Depth.	When built.	Where built.	Home port (where permanent document issues).
8837	Sch.	Ella Y. Daniel	86.37	25.51	62.2	21.5	6.0	1872	Dorchester County, Md.	Baltimore, Md.
135794	Sch.	Ella and Annie	10.22	9.71	46.7	14.2	3.2	1884	St. Michaels, Md.	Do.
135183	Sch.	Ella and Carrie	51.89	49.30	69.0	22.8	5.4	1875	Dorchester County, Md.	Do.
135901	Sch.	Ella and Nora	9.68	9.20	45.0	11.6	3.6	1886	Wicomico County, Md.	Cape Charles, Va.
135859	Sch.	Ella and Ora	7.65	7.27	51.0	14.5	4.0	1885	Piankatank, Va.	Newport News, Va.
136132	K. H. F. R.	Sch.	Ellangowan	841.17	824.57	186.5	35.0	16.0	1890	Perth Amboy, N. J.	Philadelphia, Pa.
135914	Sch.	Ellarainia	15.24	14.48	51.6	14.8	4.2	1886	Sharptown, Md.	Newport News, Va.
7464	Sch.	Ellen	15.96	15.16	39.0	17.0	3.0	Cape Florida, Fla.	Key West, Fla.
8777	Slp.	Ellen	6.26	5.95	32.0	11.4	3.4	1870	Albany, N. Y.	Bridgeport, Conn.
8825	Slp.	Ellen	8.76	8.32	34.5	13.0	3.8	1872	Myatic, Conn.	Newport News, Va.
135133	Sch.	Ellen	17.69	10.89	42.5	16.2	4.0	1875	Bridgeboro, N. J.	Bridgeport, N. J.
135234	Sch.	Ellen	26.62	25.29	61.6	18.7	4.5	1876	Shieldsboro, Miss.	Galveston, Tex.
135838	Sch.	Ellen	12.66	12.03	36.9	14.5	5.0	1885	San Francisco, Cal.	San Diego, Cal.
135852	Sch.	Ellen	33.78	32.09	54.0	20.0	4.3	1885	Galveston, Tex.	Galveston, Tex.
135936	Sch. y.	Sch.	Ellen	14.18	13.42	36.0	15.0	5.6	1887	East Providence, R. I.	New York, N. Y.
136553	Sch.	Ellen	37.57	32.88	52.2	16.8	4.3	1896	Pinconning, Mich.	Port Huron, Mich.
135553	Sch.	Ellen G.	30.19	28.69	62.0	20.8	5.8	1881	Mary Esther, Fla.	Pensacola, Fla.
8613	Sch.	Ellen M.	6.43	6.11	31.7	11.1	3.9	1869	Scituate, Mass.	Gloucester, Mass.
7686	Slp.	Ellen V.	17.22	16.36	44.0	16.4	4.0	New Haven, Conn.
8316	Sch.	Ellen Briggs	20.97	19.92	46.0	17.4	3.7	1866	Mobile, Ala.	Mobile, Ala.
135830	Sch.	Ellen Burr	21.12	20.07	47.6	17.2	4.3	1885	Merrick, N. Y.	Patchogue, N. Y.
135646	J. W. V. H.	Sch.	Ellen Crusoe	298.05	261.94	125.8	26.1	13.8	1883	East Deering, Me.	Portland, Me.
136207	Sch.	Ellen Cue	40.48	25.84	68.9	23.7	4.4	1891	Kiln, Miss.	Shieldsboro, Miss.
7257	Sch.	Ellen Dart	10.72	10.18	38.2	13.5	3.6	Boothbay, Me.
7747	Sch.	Ellen Eliza	62.53	59.41	66.0	25.6	5.4	1846	Newburg, N. Y.	New York, N. Y.
7617	Slp.	Ellen Frances	27.60	27.60	51.0	19.5	4.6	1864	City Island, N. Y.	Do.
136516	Sch.	Ellen Gray	37.38	21.33	65.0	23.4	4.1	1895	Logtown, Miss.	Shieldsboro, Miss.
8327	Sch.	Ellen Gunderson	35.84	34.07	58.5	22.0	4.5	1868	San Francisco, Cal.	San Francisco, Cal.
8699	Slp.	Ellen Hale	8.64	8.21	27.0	11.8	4.2	1865	Southport, Me.	Wiscasset, Me.
135208	Slp.	Ellen Lee	9.09	8.64	38.4	14.1	3.0	1876	Messongo, Va.	Crisfield, Md.
7084	Slp.	Ellen Maria	21.40	20.33	46.7	17.1	4.0	1882	Falmouth, Mass.	Castine, Me.
8379	Sch.	Ellen Matilda	39.73	37.74	60.9	20.8	6.6	1865	Accomac County, Va.	Onancock, Va.
136189	Sch.	Ellen Maud	8.04	7.64	29.8	11.4	5.2	1886	Deer Isle, Me.	Deer Isle, Me.
8066	H. T. V. L.	Sch.	Ellen Merriman	94.76	90.02	80.5	23.8	7.5	1846	Harpwell, Me.	Bangor, Me.
7073	H. F. M. P.	Sch.	Ellen Perkins	172.01	163.41	100.8	25.7	6.6	1864	Bangor, Me.	Deer Isle, Me.
135118	Sch.	Ellen Stephenson	43.92	41.73	61.9	16.7	5.7	1875	Sheboygan, Wis.	Grand Haven, Mich.
7308	Sch.	Ellen Williams	321.47	305.40	130.4	30.1	10.3	1855	Cleveland, Ohio	Chicago, Ill.
7880	Sch.	Ellen A. Richardson	29.91	19.74	62.0	18.4	5.0	1864	Marcus Hook, Pa.	Camden, N. J.
135574	J. W. C. G.	Sch.	Ellen A. Swift	131.92	125.32	88.5	24.0	9.1	1882	Essex, Mass.	Provincetown, Mass.
135783	Slp.	Ellen F. Russell	6.49	6.17	27.0	11.6	3.5	1884	Camden, N. J.	Somers Point, N. J.
135206	Sch.	Ellen M. Adams	90.33	85.81	81.0	22.5	8.0	1876	Boothbay, Me.	Key West, Fla.
8147	H. T. W. R.	Sch.	Ellen M. Baxter	216.72	205.88	121.6	25.2	9.7	1861	Wellington Square, Canada.	Boston, Mass.
8964	J. N. S. M.	Sch.	Ellen M. Golder	651.78	619.19	152.5	35.0	17.1	1873	Bath, Me.	Do.
18688	Sch.	Ellen M. Miller	19.63	18.65	52.0	15.6	3.5	1883	Patchogue, N. Y.	Patchogue, N. Y.
135142	J. R. D. N.	Sch.	Ellen M. Mitchell	379.42	335.41	132.7	33.0	12.5	1875	Machiasport, Me.	Machias, Me.
135796	Sch.	Ellen S. May	10.30	9.79	40.5	16.3	3.2	1884	Millbridge, Me.	Norfolk, Va.
26424	Sch.	Ellen T. King	73.76	70.08	77.6	23.8	6.1	1836	Milford, Del.	New York, N. Y.
135268	Sch.	Ellen and Alice	38.47	36.55	63.0	20.0	5.8	1877	Robins Neck, Va.	Newport News, Va.
136028	K. G. F. B.	Sch.	Ellida	607.65	582.95	142.0	34.2	17.7	1866	Brahestad, Russia	Boston, Mass.
136434	Sch.	Ellida	16.90	16.06	38.7	12.4	6.0	1894	Tacoma, Wash.	Seattle, Wash.
136496	K. M. F. G.	Ywl. y.	Ellide	6.38	6.06	27.6	9.5	4.1	1895	Bristol R. I.	Philadelphia, Pa.
135531	Sch.	Ellie	20.78	19.76	54.5	14.0	4.3	1881	Roslyn, N. Y.	St. Augustine, Fla.
136343	Sch.	Ellie Walcott	9.80	9.31	35.0	12.9	3.8	1892	Belviders, Ga.	Savannah, Ga.
135324	Sch.	Ellis P. Rogers	79.56	75.59	75.5	23.7	6.2	1878	Phippsburg, Me.	Bath, Me.
136440	Cat.	Ellouise	7.31	6.95	22.2	11.8	3.6	1894	Orleans, Mass.	Dennis, Mass.
135731	Slp.	Ellwood Becker	9.33	8.86	33.0	13.1	4.1	1883	Atlantic City, N. J.	Tappahannock, Va.
135439	J. T. R. K.	Sch.	Elm City	672.22	638.61	152.2	35.5	15.9	1880	Bath, Me.	New Haven, Conn.
136411	Sch.	Elmer E. Randall	56.96	54.12	73.2	20.0	7.6	1893	Essex, Mass.	Salem, Mass.
8017	Slp.	Elmira H. Lake	9.95	9.52	32.9	13.2	3.5	1856	Leesburg, N. J.	Bridgeport, N. J.
135059	J. Q. H. C.	Bkn.	Elmiranda	644.39	563.14	150.0	30.5	18.2	1874	Stockton, Me.	Boston, Mass.
136540	Slp.	Elmo	7.96	7.96	34.6	15.6	3.0	1893	St. Augustine, Fla.	St. Augustine, Fla.
136143	K. H. L. D.	Sch.	Elmwood	841.17	824.57	186.5	35.0	16.0	1890	Perth Amboy, N. J.	Philadelphia, Pa.
8832	J. L. Q. D.	Sch.	Elnorah	144.82	137.58	106.5	31.1	7.8	1871	Munroes Landing, Oreg.	San Francisco, Cal.
135517	Cat.	Eloise Lord	5.40	5.13	28.5	12.3	3.0	1879	Patchogue, N. Y.	Patchogue, N. Y.
8786	Sch.	Eloise Moore	31.56	21.12	54.4	19.0	5.0	1871	Mauricetown, N. J.	Camden, N. J.
8341	Slp.	Eloise	6.11	5.81	29.5	11.9	2.8	1866	Brookhaven, N. Y.	Patchogue, N. Y.
136238	Slp.	Eloise	6.48	6.16	30.6	12.5	3.3	1883	Islip, N. Y.	Do.
135366	Sch.	Elpeterner	6.74	6.40	46.0	11.8	2.8	1878	Crisfield, Md.	Onancock, Va.
136369	K. L. R. N.	Sch. y.	Elsamarie	58.33	55.42	75.0	21.1	9.0	1893	Nyack, N. Y.	New York, N. Y.
135020	Slp.	Elsie	22.79	21.65	56.4	14.6	4.0	1874	Philadelphia, Pa.	Baltimore, Md.
135866	Sch.	Elsie	9.59	5.54	42.7	14.6	3.1	1885	St. Michaels, Md.	Bridgeport, N. J.
136047	Slp.	Elsie	6.58	6.25	27.4	11.0	3.4	1889	Bayville, N. Y.	Coldspring, N. Y.
136280	Cat.	Elsie	5.33	5.06	25.3	11.9	3.7	1889	Boston, Mass.	Newport, R. I.
136344	Sch.	Elsie	12.27	11.67	36.5	14.5	3.5	1892	Alameda, Cal.	San Francisco, Cal.
136486	Sch.	Elsie	59.87	56.88	67.7	20.6	7.5	1894	Port Townsend, Wash.	Port Townsend, Wash.
136544	Sch.	Elsie E.	7.49	7.49	37.9	12.2	3.9	1896	Astoria, Oreg.	Astoria, Oreg.
7657	Sch.	Elsie Latourette	23.94	22.74	45.0	17.0	4.0	1854	Staten Island, N. Y.	Norfolk, Va.

¹ Formerly British schooner E. M. Baxter.² Formerly sloop N. M. Preston.³ Formerly schooner Warren.⁴ Formerly Swedish bark Ellida.

† Rebuilt, 1883.

MERCHANT SAILING VESSELS OF THE UNITED STATES—Continued.

Official No.	Signal letters.	Rig.	Name of vessel.	Gross tonnage.	Net tonnage.	Length.	Breadth.	Depth.	When built.	Where built.	Home port (where permanent document issues).
7628	Slp.	Elsie May	23.22	22.06	50.4	19.0	4.2	1864	Northport, N. Y.	Annapolis, Md.
186242	Slp.	Elsie Rhodes	6.54	6.22	29.7	12.0	3.0	1891	Bay Center, Wash.	Port Townsend, Wash.
185733	K. B. T. P.	Sch.	Elsie A. Bayles	296.06	262.96	115.5	30.5	14.0	1883	Port Jefferson, N. Y.	Port Jefferson, N. Y.
186481	Slp.	Elsie A. Bridges	10.69	10.16	31.4	12.3	6.0	1894	Friendship, Me.	Brooklin, Me.
186210	Sch.	Elsie F. Rowe	58.13	55.23	73.0	20.5	8.4	1891	Essex, Mass.	Gloucester, Mass.
186035	Sch.	Elsie M. Harris	50.60	48.07	59.1	20.4	9.0	1889	Noank, Conn.	Greenport, N. Y.
185633	J. W. Q. V.	Sch.	Elsie M. Smith	112.57	106.95	93.5	24.0	9.1	1882	Kennebunk, Me.	Gloucester, Mass.
7300	Sch.	Elva	69.35	65.89	86.9	19.0	6.0	1862	Port Huron, Mich.	Milwaukee, Wis.
185915	Sch.	Elva May	7.25	6.89	50.0	12.6	3.6	1886	Solomon Island, Md.	Alexandria, Va.
8332	J. L. Q. P.	Sch.	Elvenia	143.40	140.99	98.0	29.7	8.2	1872	Humboldt, Cal.	San Francisco, Cal.
187197	Slp. y.	Elver	5.62	5.34	25.4	11.2	3.4	1886	Patchogue, N. Y.	New York, N. Y.
8263	Sch.	Elvina	296.75	281.92	137.5	26.0	11.0	1868	Sacketts Harbor, N. Y.	Detroit, Mich.
185071	Sch.	Elvina English	27.82	17.61	55.0	18.5	4.9	1873	Bridgeton, N. J.	Bridgeton, N. J.
185872	Sch.	Elvina E. Schoch	24.73	23.49	51.6	18.0	5.1	1886	Port Norris, N. J.	Philadelphia, Pa.
185720	Sch.	Elvira	29.81	28.32	51.1	21.0	4.2	1874	Biloxi, Miss.	Mobile, Ala.
186146	K. H. L. V.	Sch.	Elvira J. French	950.14	902.64	189.4	58.1	19.2	1890	Boothbay, Me.	Dennis, Mass.
185173	J. R. L. N.	Slp.	Elwood	1,461.37	1,356.94	212.3	59.1	24.7	1875	Damariscotta, Me.	San Francisco, Cal.
186436	Sch.	Elwood	97.27	92.41	64.0	23.0	8.0	1873	Kennebunk, Me.	Seattle, Wash.
8414	J. L. M. R.	Sch.	Elwood Burton	394.67	374.94	128.0	31.7	11.7	1872	Bath, Me.	New York, N. Y.
8934	K. H. P. D.	Sch.	Elwood H. Smith	439.23	372.63	146.0	35.0	10.6	1890	New London, Conn.	New Haven, Conn.
8265	Slp.	Emblem	28.48	27.06	61.6	17.5	4.0	1840	Babylon, N. Y.	Norfolk, Va.
185010	J. P. M. C.	Sch.	Emelia	14.51	13.79	37.0	15.0	4.3	1868	San Francisco, Cal.	San Francisco, Cal.
7492	Sch.	Emelio E. Birdsall	491.98	467.37	134.8	53.5	12.4	1874	Wilmington, Del.	Perth Amboy, N. J.
7616	Sch.	Emeline	127.90	121.51	111.4	21.7	6.9	1864	Detroit, Mich.	Chicago, Ill.
8757	Sch.	Emeline	29.20	27.74	51.2	19.4	4.7	1863	Glenwood, N. Y.	Bridgeport, Conn.
186212	Sch.	Emeline	10.64	7.84	37.3	13.3	3.5	1871	Hog Island, N. C.	Beaufort, N. C.
8652	Sch.	Emeline	5.41	5.15	38.0	10.0	3.3	1887	Erie, Pa.	Cape Charles, Va.
7483	H. F. S. L.	Slp.	Emeline McCrean	11.56	10.99	35.5	15.7	3.8	1870	Staten Island, N. Y.	New York, N. Y.
8293	Sch.	Emeline G. Sawyer	145.48	138.21	90.0	26.2	8.8	1860	Jonesport, Me.	Machias, Me.
8530	Sch.	Emerald	21.69	20.61	50.0	16.0	4.1	1868	San Francisco, Cal.	San Francisco, Cal.
86340	Sch.	Emerald	10.31	9.79	37.0	13.3	3.7	1869	Hatteras, N. C.	Newbern, N. C.
135327	Sch.	Emerald	286.77	272.44	133.8	32.0	8.8	1869	Saginaw, Mich.	Milwaukee, Wis.
185782	Sch.	Emerald	17.52	16.64	42.0	15.5	5.0	1878	Key West, Fla.	Key West, Fla.
186151	Sch.	Emerald	42.32	40.20	62.8	19.0	6.8	1884	Essex, Mass.	Gloucester, Mass.
186362	K. L. R. B.	Sch. y.	Emerald	8.14	7.73	40.3	12.0	3.0	1890	Fowl River, Ala.	Mobile, Ala.
7806	Slp.	EMERALD	99.67	94.69	100.5	21.5	11.3	1893	Elizabeth, N. J.	New York, N. Y.
185259	Slp.	Emery Susan	6.71	6.38	32.0	10.0	3.0	1865	Norfolk, Va.	Norfolk, Va.
7157	Slp.	Emilie	6.26	5.95	28.9	11.4	4.0	1876	Charleston, S. C.	Charleston, S. C.
8438	Sch.	Emilie	11.40	10.83	41.0	13.4	3.4	1866	Beaufort, N. C.	Newbern, N. C.
8811	Sch.	Emilie	5.73	29.5	12.5	3.6	1869	Philadelphia, Pa.	Baltimore, Md.
7290	Slp.	Emilie Belle	27.18	25.82	51.8	18.4	4.6	1868	Patchogue, N. Y.	Castine, Me.
7336	Sch.	Emilie Martin	19.74	18.77	48.5	17.8	3.3	1872	San Francisco, Cal.	San Francisco, Cal.
7351	Slp.	Emily	18.49	17.57	49.0	14.8	4.5	Charleston, S. C.	Charleston, S. C.
7360	Slp.	Emily	9.94	9.45	32.2	15.2	3.6	Crisfield, Md.
7369	Sch.	Emily	75.63	71.85	71.9	24.0	6.8	1857	Stamford, Conn.	New York, N. Y.
7601	Slp.	Emily	56.58	53.76	62.7	23.4	6.2	1847	Brookhaven, N. Y.	Do.
8318	Sch.	Emily	81.10	77.05	64.6	22.8	8.0	1865	Ellsworth, Me.	Ellsworth, Me.
8414	Slp.	Emily	41.51	41.51	52.0	23.4	5.4	1866	Greenpoint, N. Y.	New York, N. Y.
8666	Slp.	Emily	18.00	17.10	42.0	14.5	3.9	1865	Cincinnati, Ohio	Galveston, Tex.
135181	Slp.	Emily	5.82	5.53	35.5	12.5	3.5	Crisfield, Md.
135438	Slp.	Emily	5.39	5.13	27.4	11.6	3.1	1870	Seaford, N. Y.	Coldspring, N. Y.
135456	Sch.	Emily	6.47	6.15	37.9	13.6	3.9	1875	Wicomico County, Md.	Baltimore, Md.
135828	Cat.	Emily	6.12	5.82	26.8	12.0	3.2	1880	Hyannis, Mass.	Nantucket, Mass.
135970	Slp.	Emily	7.04	6.69	30.0	10.6	3.6	1880	Charleston, S. C.	Charleston, S. C.
136506	Sch.	Emily	19.22	19.22	58.4	14.0	3.2	1884	Whidby Island, Wash.	Port Townsend, Wash.
135948	Slp.	Emily	7.71	7.35	33.0	12.8	3.3	1847	Woodsville, S. C.	Charleston, S. C.
8369	Cat.	Emily	5.82	5.82	25.6	12.2	3.1	1895	Somers Point, N. J.	Somers Point, N. J.
8892	Sch.	Emily B	39.65	38.71	75.0	17.8	4.6	1887	Jacksonville, Fla.	Key West, Fla.
186402	Slp.	Emily J	16.45	15.63	43.0	15.4	3.3	1868	Merrick, N. Y.	Perth Amboy, N. J.
7052	Sch.	Emily Baxter	53.90	51.21	70.0	23.1	4.8	1873	Penngrove, N. J.	New York, N. Y.
7987	Sch.	Emily Belle	26.18	24.88	46.0	16.0	4.0	1893	Millville, Del.	Wilmington, Del.
185472	J. V. C. B.	Sch.	Emily Jane	17.34	11.26	39.1	16.5	4.9	1842	Somerset County, Md.	Camden, N. J.
7690	Sch.	Emily Lundt	34.24	32.55	58.3	20.7	4.5	1861	San Francisco, Cal.	San Francisco, Cal.
8872	Slp.	Emily Reed	1,564.68	1,488.80	215.0	60.6	24.1	1880	Waldoboro, Me.	New York, N. Y.
135809	Slp.	Emily Robbins	15.54	14.77	42.0	16.0	4.2	1865	Glenwood, N. Y.	Do.
136386	Sch.	Emily Smith	10.45	6.29	35.0	13.4	3.5	1872	New York, N. Y.	Bridgeton, N. J.
8471	Sch.	Emily Snyder	8.60	8.17	46.0	12.4	3.6	1883	Somerset County, Md.	Crisfield, Md.
8342	Sch.	Emily Taylor	55.52	52.75	71.0	20.0	4.9	1893	Ahnapee, Wis.	Milwaukee, Wis.
8798	Sch.	Emily Washington	39.35	26.79	62.7	20.5	6.1	1868	Somerset County, Md.	Baltimore, Md.
135536	Slp.	Emily A. Fuller	17.96	17.07	40.6	16.0	3.9	1864	Bellport, N. Y.	Patchogue, N. Y.
7358	H. F. R. P.	Sch.	Emily A. Staples	86.80	82.46	79.2	26.0	6.2	1872	Kennebunk, Me.	Boston, Mass.
8765	Sch.	Emily B. Maxwell	360.70	342.67	148.6	30.9	10.7	1881	Manitowoc, Wis.	Chicago, Ill.
135712	Sch.	Emily C. Denison	99.94	73.12	81.7	26.6	7.6	1855	Saybrook, Conn.	Salem, Mass.
.....	Sch.	Emily E. Burton	88.41	83.99	85.5	24.0	6.4	1871	Lewisville, Del.	Crisfield, Md.
.....	Sch.	Emily E. Johnson	121.61	116.53	95.4	26.7	7.9	1883	Planktank River, Va.	Baltimore, Md.

¹Formerly sloop-yacht {
 a Damiana.
 b Lucy.

MERCHANT SAILING VESSELS OF THE UNITED STATES—Continued.

Official No.	Signal letters.	Rig.	Name of vessel.	Gross tonnage.	Net tonnage.	Length.	Breadth.	Depth.	When built.	Where built.	Home port (where permanent document issues).
7980	Sch.	Emily F. Bichard	89.05	37.10	62.5	22.5	4.1	1867	San Francisco, Cal.	San Francisco, Cal.
135732	K. B. T. N.	Sch.	Emily F. Northam	332.45	315.83	131.2	33.0	10.3	1883	Portland, Conn.	Philadelphia, Pa.
7960	Sch.	Emily F. Swift	64.54	61.31	68.0	19.5	7.9	1853	Essex, Mass.	Rockland, Mass.
135468	J. T. W. Q.	Sch.	Emily F. Whitney	1,317.77	1,207.47	193.5	87.8	23.5	1880	Boston, Mass.	Boston, Mass.
7884	H. G. J. Q.	Sch.	Emily H. Naylor	280.09	264.09	117.0	30.2	8.8	1866	Camden, N. J.	Philadelphia, Pa.
7502	Sch.	Emily M. Wells	70.93	67.39	74.0	23.0	6.5	1859	Middletown, Conn.	New York, N. Y.
135771	Sch.	Emily P. Wright	97.36	92.50	86.4	22.8	8.6	1884	Essex, Mass.	Stonington, Conn.
8780	Sch.	Emily R. Green	14.04	8.25	40.6	15.5	4.2	1871	Morristown, N. J.	Bridgeton, N. J.
135805	K. D. F. H.	Sch.	Emily S. Baymore	265.88	248.09	124.0	27.0	9.0	1884	Dennistown, N. J.	Camden, N. J.
86582	Sch.	Emily and Eliza	63.60	60.42	78.0	21.0	5.0	1874	Oakharbor, Ohio	Milwaukee, Wis.
8536	Sch.	Emily and Irene	33.64	31.96	59.8	19.8	4.6	1869	Oceanport, N. J.	New York, N. Y.
135738	K. B. V. G.	Bkn.	Emita	522.01	495.91	143.0	32.9	17.3	1883	Harrington, Me.	Machias, Me.
135659	Sch.	Emion Hewes Green	9.45	5.66	34.0	13.0	4.1	1883	Maroonhook, Pa.	Bridgeton, N. J.
136044	Sch.	Emley Lewis	8.24	7.23	43.0	14.2	3.5	1889	Punta Gorda, Fla.	Key West, Fla.
7276	Sch.	Emma	28.85	27.41	65.8	14.0	4.6	1853	Charleston, S. C.	Charleston, S. C.
7643	Sch.	Emma	64.57	61.35	74.0	24.6	5.9	1864	Cornwall, N. Y.	Hartford, Conn.
8198	Sch.	Emma	35.30	33.54	51.4	17.5	7.0	1868	Noank, Conn.	New York, N. Y.
8324	Sch.	Emma	7.07	6.72	29.8	13.9	3.4	1865	Biloxi, Miss.	Shieldsboro, Miss.
8426	Sch.	Emma	18.33	17.41	43.0	16.0	3.0	1868	Galveston, Tex.	Brashear, La.
8431	Sch.	Emma	13.62	12.94	39.0	13.0	3.0	1868	Elizabeth City, N. C.	Norfolk, Va.
8509	Sch.	Emma	5.41	5.14	28.2	11.2	3.0	1869	Fort Republic, N. J.	Somers Point, N. J.
8586	Sch.	Emma	6.89	6.55	34.0	10.3	3.3	1869	Norfolk, Va.	Norfolk, Va.
8734	Sch.	Emma	50.02	47.52	63.5	23.7	5.4	1871	Stockton, Me.	Bangor, Me.
8914	Sch.	Emma	6.59	6.27	29.7	11.5	3.0	1873	Newark, Md.	Chincoteague, Va.
135140	Sch.	Emma	11.79	11.20	36.8	13.6	4.4	1870	Bristol, Me.	Providence, R. I.
135254	Sch.	Emma	47.55	45.20	59.0	22.5	4.7	1876	San Rafael, Cal.	San Francisco, Cal.
135299	Sch.	Emma	11.75	11.17	37.4	14.4	3.7	1877	Darien, Conn.	New York, N. Y.
135511	Sch.	Emma	6.70	6.36	33.9	12.8	3.3	1881	Bagdad, Fla.	Pensacola, Fla.
135515	Sch.	Emma	8.44	8.02	33.9	13.0	3.5	1881	Camden, N. J.	Camden, N. J.
135519	Sch.	Emma	46.22	35.12	60.1	20.2	5.6	1881	Millbridge, Me.	Baltimore, Md.
135525	Sch.	Emma	8.13	7.72	33.4	11.8	3.1	1880	Washington, D. C.	Washington, D. C.
135584	Sch.	Emma	19.63	18.65	43.0	15.5	5.8	1882	New London, Conn.	New York, N. Y.
135602	Sch.	Emma	57.10	54.25	75.0	16.1	6.5	1882	Chaumont, N. Y.	Cape Vincent, N. Y.
135605	Sch.	Emma	7.66	7.28	36.0	11.2	3.6	1882	Westport, Conn.	New York, N. Y.
135607	Sch.	Emma	10.51	9.99	37.4	11.4	3.4	1882	Sandbeach, Mich.	Port Huron, Mich.
135612	J. W. L. H.	Sch.	Emma	354.58	336.85	127.7	31.0	11.7	1882	Portland, Me.	Portland, Me.
135656	Sch.	Emma	81.09	77.04	80.7	22.1	8.3	1883	Bath, Me.	Do.
136036	Sch.	Emma	8.26	7.85	35.5	13.5	3.4	1889	Dividing Creek, N. J.	Perth Amboy, N. J.
136089	Sch.	Emma	9.50	9.02	56.2	15.3	3.5	1889	Solomons Island, Md.	Baltimore, Md.
136128	Sch.	Emma	25.33	24.07	51.5	16.8	6.0	1890	Benicia, Cal.	Sitka, Alaska.
136251	Sch.	Emma	11.80	11.21	40.6	12.0	3.0	1891	Stockton, Md.	Chincoteague, Va.
136299	Sch.	Emma	6.26	5.96	28.5	12.5	3.0	1888	Brooklyn, N. Y.	New York, N. Y.
136370	Sch.	Emma	22.54	21.41	47.0	14.7	5.2	1892	Shokan, Alaska	Juneau, Alaska.
136441	Sch.	Emma	32.15	30.55	70.6	18.5	4.6	1894	Plaquemines Parish, La.	New Orleans, La.
136451	Sch.	Emma	5.96	5.67	33.8	12.6	3.0	1894	Freeport, N. Y.	Patchogue, N. Y.
136490	Sch.	Emma	6.40	6.08	26.4	10.1	3.1	1891	Bridgeport, N. J.	Bridgeton, N. J.
135750	Sch.	Emma B.	20.52	19.50	55.0	15.6	7.0	1883	Pascagoula, Miss.	New Orleans, La.
136113	Sch.	Emma B.	56.73	53.90	73.0	18.0	8.6	1890	Tottenville, N. Y.	Perth Amboy, N. J.
135780	Cat.	Emma C.	5.54	5.26	25.6	11.8	3.3	1884	Greenbank, N. J.	Somers Point, N. J.
136501	Sch.	Emma C.	27.96	26.57	54.0	18.0	4.0	1895	Woolwich, Me.	Bath, Me.
136525	Sch.	Emma C.	12.84	12.84	30.0	13.9	5.2	1895	Quincy, Mass.	Boston, Mass.
136118	Sch.	Emma D.	20.59	19.56	46.0	16.0	4.6	1890	Oakpoint, N. Y.	Cape Vincent, N. Y.
136444	Cat.	Emma J.	5.34	5.07	22.5	11.0	3.5	1891	Osterville, Mass.	Chatham, Mass.
136183	Cat.	Emma M.	6.49	6.17	29.6	13.0	3.3	1891	Patchogue, N. Y.	Patchogue, N. Y.
135746	Sch.	Emma R.	8.59	8.17	32.0	14.0	3.6	1883	Gravesend, N. Y.	Do.
135836	Sch.	Emma S.	50.70	48.17	64.0	20.0	5.5	1885	Charleston, S. C.	Charleston, S. C.
136375	Sch.	Emma S.	7.04	7.04	33.0	11.0	3.7	1893	Newbern, N. C.	Newbern, N. C.
135085	Sch.	Emma T.	13.02	12.37	36.5	14.5	4.8	1873	New York, N. Y.	New York, N. Y.
135414	Sch.	Emma W.	12.46	11.84	37.5	14.7	4.5	1879	Weeksville, N. J.	Somers Point, N. J.
136515	Sch.	Emma W.	19.19	18.23	44.0	15.0	4.0	1895	Berkley, Va.	Norfolk, Va.
136065	Sch.	Emma Banner	92.41	87.79	81.0	23.0	7.0	1889	Onekama, Mich.	Milwaukee, Wis.
135330	Sch.	Emma Berry	9.22	8.76	34.0	11.9	3.4	1870	Baltimore, Md.	Tappanaucock, Va.
7685	Sch.	Emma Bird	9.69	9.21	33.3	14.5	3.3	1864	Patchogue, N. Y.	New York, N. Y.
8731	Sch.	Emma Clara	18.03	18.03	43.9	16.6	3.5	1871	Rockport, Tex.	Lake Charles, La.
135565	J. V. W. P.	Sch.	Emma Claudina	196.65	185.87	113.0	31.5	8.7	1882	San Francisco, Cal.	San Francisco, Cal.
7543	Sch.	Emma Clifton	26.67	25.34	46.9	17.6	6.4	1854	Westport, Mass.	Portland, Me.
8840	Sch.	Emma Collins	20.93	19.88	51.5	16.5	4.6	1873	Little Creek Landing, Del.	Bridgeton, N. J.
136282	Sch.	Emma Crum	5.62	5.34	27.0	12.9	3.0	1892	Bayport, N. Y.	Patchogue, N. Y.
136442	Sch.	Emma Flison	6.73	6.73	31.8	12.4	3.5	1882	Darien, Conn.	Bridgeton, Conn.
135799	Sch.	Emma Elmore	10.38	9.86	59.3	13.2	2.3	1884	Tighmans Island, Md.	Annapolis, Md.
7805	Sch.	Emma Eugenie	7.28	6.92	34.7	7.4	3.6	1865	Norfolk, Va.	Newport News, Va.
135857	Sch.	Emma Frances	10.32	6.73	44.5	12.7	3.7	1885	Somerset County, Md.	Crisfield, Md.
8599	Sch.	Emma Frances	8.51	8.09	33.1	14.0	2.9	1869	Norwalk, Conn.	Sag Harbor, N. Y.
8932	Sch.	Emma Francis	10.55	10.03	38.4	14.2	2.9	1873	Warwick County, Va.	Newport News, Va.
136080	Sch.	Emma Grant	15.71	14.93	50.4	14.4	2.0	1886	Washington, D. C.	Washington, D. C.
8564	J. H. C. Q.	Sch.	Emma Green	189.71	180.23	108.4	26.7	8.5	1869	Bangor, Me.	Bangor, Me.
135775	Sch.	Emma Hand	16.33	9.17	51.8	17.3	3.5	1884	Wolftown, Miss.	Shieldsboro, Miss.
136256	Sch.	Emma Harvey	11.63	11.05	37.0	14.0	3.5	1891	Back Bay, Miss.	Do.

MERCHANT SAILING VESSELS OF THE UNITED STATES—Continued.

Official No.	Signal letters.	Rig.	Name of vessel.	Gross tonnage.	Net tonnage.	Length.	Breadth.	Depth.	Where built.	Home port (where permanent document issues).
						Feet.	Feet.	Feet.		
7850		Sch.	Emma Hendrix	27.53	26.16	56.2	18.7	4.0	Piermont, N. Y.	Perth Amboy, N. J.
7348		Slp.	Emma Jane	15.11	14.36	38.4	18.3	4.8	East Haddam, Conn.	Norfolk, Va.
8343		Slp.	Emma Jane	13.59	12.92	40.6	15.6	3.6	Brookhaven, N. Y.	Bridgeport, Conn.
8729		Sch.	Emma Jane	42.15	40.04	67.5	20.1	6.5	Gloucester, Mass.	Portland, Me.
135207		Sch.	Emma Jane	25.93	24.64	52.4	18.0	4.5	Bayport, N. Y.	Patchogue, N. Y.
135480		Sch.	Emma Jane	10.93	10.39	41.5	14.9	3.1	East Rockaway, N. Y.	Perth Amboy, N. J.
8028		Slp.	Emma Joy	12.39	11.78	36.8	15.0	3.0	Film Park, N. Y.	New York, N. Y.
136329		Cat.	Emma Jub	6.15	5.85	30.0	12.2	3.0	Bayport, N. Y.	Patchogue, N. Y.
136191	K. J. H. W.	Sch.	Emma Knowlton	371.90	300.15	142.0	32.0	11.6	Rockport, Me.	Edgartown, Mass.
135464		Sch.	Emma Loughamier	28.87	20.70	57.6	18.2	5.4	Dorchester County, Md.	Crisfield, Md.
136082		Sch.	Emma Lawrence	10.14	9.63	52.2	13.5	3.4	St. Peters, Md.	Do.
135962		Cat.	Emma Louise	6.54	6.21	25.1	10.8	3.8	Tisbury, Mass.	Edgartown, Mass.
136003		Sch.	Emma May	23.19	22.03	60.3	18.2	4.0	Crisfield, Md.	Crisfield, Md.
8917	J. M. T. N.	Sch.	Emma McAdam	186.70	145.39	101.0	27.0	8.0	Calais, Me.	Calais, Me.
135909		Sch.	Emma McKenzie	14.07	13.37	44.0	14.5	3.1	Hoffmans Wharf, Va.	Cape Charles, Va.
135312		Slp.	Emma Missouri	6.05	5.75	35.0	11.4	2.2	Norfolk, Va.	Norfolk, Va.
136018		Slp.	Emma Parke	7.29	6.93	48.0	10.5	3.0	Whitehaven, Md.	Crisfield, Md.
136421		Sch.	Emma Reith	26.68	25.33	50.0	18.0	4.4	Milford, Del.	Wilmington, Del.
135300		Sch.	Emma Seithard	72.22	68.61	76.6	25.3	5.4	Port Jefferson, N. Y.	New York, N. Y.
133247		Sch.	Emma Temple	48.02	45.62	69.7	21.4	5.3	Queen Anne County, Md.	Crisfield, Md.
7054		Sch.	Emma Thornton	58.21	55.30	62.3	21.0	5.5	Lake Charles, La.	Lake Charles, La.
135205	J. R. S. D.	Sch.	Emma Utter	270.39	265.43	134.7	33.1	10.1	Port Ludlow, Wash.	San Francisco, Cal.
7339		Sch.	Emma Virginia	41.70	39.61	72.4	20.7	5.4	Dorchester County, Md.	Crisfield, Md.
135551		Sch.	Emma Virginia	8.14	7.74	52.3	12.6	3.6	Crisfield, Md.	Do.
135036		Slp.	Emma Washington	6.75	6.42	28.5	10.0	3.0	Snowhill, Md.	Chincoteague, Va.
8528		Sch.	Emma A. Chesbro	86.11	81.81	85.1	26.1	6.0	Westerly, R. I.	Stonington, Conn.
7937		Sch.	Emma A. Dickerson	42.02	39.92	64.3	16.6	8.0	Savannah, Ga.	Savannah, Ga.
7031		Sch.	Emma A. Walsh	25.14	23.88	52.5	17.5	5.9	Annapolis, Md.	Camden, N. J.
8310	J. F. C. K.	Sch.	Emma B. Shaw	248.55	236.12	110.5	29.2	8.5	Camden, N. J.	Philadelphia, Pa.
7971		Sch.	Emma C. Berry	15.76	14.96	39.2	14.6	5.7	Noank, Conn.	Thomaston, Me.
8900		Sch.	Emma C. Hutchinson	736.76	699.92	195.7	34.2	14.0	Port Huron, Mich.	Cleveland, Ohio.
135823	K. C. T. Q.	Sch.	Emma C. Knowles	617.38	586.51	147.7	34.9	15.0	Maumetown, N. J.	Philadelphia, Pa.
8014		Sch.	Emma C. Middleton	18.53	10.00	50.3	16.5	4.6	Newport, N. J.	Camden, N. J.
135546	J. V. R. G.	Sch.	Emma C. Schuinke	527.68	501.47	138.3	35.0	10.4	Philadelphia, Pa.	Philadelphia, Pa.
135323		Sch.	Emma C. Titus	37.15	35.30	57.0	20.0	5.1	Pocomoke City, Md.	Tappahannock, Va.
135865		Sch.	Emma D. Endicott	44.43	42.21	63.6	22.3	5.4	City Island, N. Y.	Coldspring, N. Y.
7874	H. G. J. F.	Sch.	Emma E. Laird	335.60	318.82	120.0	30.0	11.7	Baltimore, Md.	Somers Point, N. J.
136244		Sch.	Emma E. Overton	6.92	6.58	43.0	11.2	3.3	St. Peters, Md.	Crisfield, Md.
136158		Sch.	Emma E. Witherell	46.03	43.73	61.0	21.0	4.2	Bellport, N. Y.	Patchogue, N. Y.
36427		Sch.	Emma E. Angell	356.75	338.92	157.2	30.6	9.5	Manistee, Mich.	Port Huron, Mich.
136034	K. G. F. Q.	Sch.	Emma F. Chase	114.85	109.11	89.5	23.7	10.0	Essex, Mass.	Port Huron, Mich.
135676	K. B. G. M.	Sch.	Emma F. Herriman	862.20	819.09	174.9	37.3	15.4	Bath, Me.	Fall River, Mass.
8625		Sch.	Emma F. Pett	69.17	65.71	73.7	22.5	7.6	East Boston, Mass.	Machias, Me.
8046	H. T. S. J.	Bk.	Emma J. Gott	285.36	266.10	118.8	27.3	16.4	Searport, Me.	San Francisco, Cal.
7130		Sch.	Emma J. Meastier	56.29	53.48	75.0	20.5	7.5	Gloucester, Mass.	Lubeck, Me.
135934		Sch.	Emma J. Patty	24.82	13.99	62.0	20.3	4.1	Madisonville, La.	Shieldsboro, Miss.
8393		Sch.	Emma J. Thomas	31.05	29.50	55.5	17.6	5.7	Somerset County, Md.	Newport News, Va.
8400		Sch.	Emma L. Cottingham	37.22	35.36	57.6	18.4	6.2	do	Crisfield, Md.
135177	J. R. M. Q.	Sch.	Emma L. Niclsen	522.02	495.92	139.4	34.0	10.2	Somers Point, N. J.	Somers Point, N. J.
7331		Sch.	Emma L. Wilson	497.06	472.21	154.6	33.0	13.0	Detroit, Mich.	Port Huron, Mich.
135665		Sch.	Emma M. Dyer	90.21	87.20	98.2	20.6	6.2	Mantowoc, Wis.	Milwaukee, Wis.
8473		Sch.	Emma M. Fox	6.98	6.63	39.6	12.5	2.9	1863	Patchogue, N. Y.
8345		Slp.	Emma M. Robinson	7.29	6.93	22.5	13.5	2.8	1867	Brookhaven, N. Y.
135604	J. G. D. R.	Sch.	Emma P. Clemens	81.26	77.20	82.4	22.9	7.8	1883	Bath, Me.
8458		Sch.	Emma R. Mark	195.32	185.55	111.4	29.8	8.8	1867	Greenport, N. Y.
135522		Sch.	Emma R. Martin	63.67	60.49	78.5	23.6	3.6	1881	Milford, Del.
136274		Sch.	Emma S. Evans	11.12	10.56	37.5	14.0	3.4	1892	Biloxi, Miss.
135067		Slp.	Emma S. Oyster	14.51	13.78	47.0	16.6	4.1	1874	Somerset County, Md.
135484		Sch.	Emma W. Drown	5.78	5.59	28.5	11.3	3.0	1880	Port Chester, N. Y.
135614	J. W. L. N.	Sch.	Emma W. Somers	294.02	279.32	123.7	33.0	9.0	1882	Wiscasset, Me.
8748		Sch.	Emma and Helen	17.13	16.27	49.8	16.3	4.6	1871	Crisfield, Md.
135326		Sch.	Emma and Samie	23.91	22.77	52.0	17.1	5.5	1878	Essex, Mass.
135741		Sch.	Emmanuel	45.81	43.52	64.9	22.1	6.3	1883	St. Michaels, Md.
135689		Sch.	Emmet Arthur	77.86	73.97	79.6	22.1	8.0	1883	Essex, Mass.
8774		Sch.	Emmet Felitz	61.80	58.71	75.0	24.0	6.0	1871	Fembroke, Me.
136076		Sch.	Empire	15.97	15.25	35.0	15.0	4.2	1889	St. Peters Creek, Md.
136232		Sch.	Empire	94.35	89.63	84.7	23.0	9.2	1891	Essex, Mass.
135066		Sch.	Empire	89.15	84.71	83.0	26.0	7.1	1874	Little River, Cal.
135226		Sch.	Empire	16.07	15.27	39.2	15.6	3.6	1876	Mays Landing, N. J.
136121		Sch.	Empire	23.13	21.16	65.0	13.8	4.3	1890	Fishcreek, Wis.
135282		Slp.	Empire	22.72	21.58	60.0	17.6	4.7	1877	Bayport, N. Y.
136180		Sch.	Empire	32.43	30.93	50.0	17.2	6.4	1891	Seattle, Wash.
8550		Slp.	Empire	11.80	11.27	37.0	15.0	3.9	1868	City Island, N. Y.
8339		Slp.	Empire	47.11	44.70	59.0	20.6	6.0	1879	Derby, Conn.
7384		Sch.	Empire	9.10	8.64	37.7	13.4	3.6	1850	Washington, D. C.
7730		Slp.	Empire	49.46	46.99	57.0	22.0	5.0	1845	New York, N. Y.
7808		Slp.	Empire	11.08	10.53	34.0	13.4	4.1	1870	Kennebunk Port, Me.
8596	J. H. M. K.	Bk.	Empire	1,151.55	1,018.67	183.5	35.6	23.4	1870	Prospect, Me.
8574		Sch.	Empress	120.70	114.07	74.0	24.0	6.8	1850	Rockland, Me.

MERCHANT SAILING VESSELS OF THE UNITED STATES—Continued.

Official No.	Signal letters.	Rig.	Name of vessel.	Gross tonnage.	Net tonnage.	Length.	Breadth.	Depth.	When built.	Where built.	Home port (where permanent document issues).
						Feet.	Feet.	Feet.			
8810		Slp.	Empress	6.87	6.05	31.6	11.3	2.7	1872	Coacab, Conn.	Bridgeport, Conn.
136356		Sch.	Empress	5.60	5.32	35.7	14.7	2.7	1893	Logtown, Miss.	Shieldsboro, Miss.
136384		Sch.	Empress	14.64	13.91	43.0	16.6	3.9	1893	Tres Palacios, Tex.	Port Lavaca, Tex.
7367		Sch.	Emulator	16.71	15.88	44.7	15.7	4.4	1843	Gloucester, Mass.	Chatham, Mass.
136518		Sch.	Enchantress	11.81	11.22	42.0	13.0	3.3	1895	Tampa, Fla.	Tampa, Fla.
135506		Slp.	Endeavor	7.32	7.32	32.3	11.6	3.6	1881	New Haven, Conn.	New Haven, Conn.
136341		Sch.	Endeavour	7.69	7.30	46.0	11.6	3.6	1892	Hellens Creek, Md.	Annapolis, Md.
8005		Sch.	Energetic	17.30	16.44	49.3	14.5	3.0	1850	San Francisco, Cal.	San Francisco, Cal.
8621		Sch.	Energy	24.14	22.94	50.5	18.6	3.6	1870	Gallinas Creek, Cal.	Do.
135308		Sch.	Energy	20.08	19.08	43.2	16.4	5.0	1877	Yorktown, Va.	Newport News, Va.
135808		Slp.	Energy	9.36	8.90	35.4	13.6	3.0	1884	Norfolk County, Va.	Norfolk, Va.
136469		Slp.	Energy	16.58	15.62	47.6	16.5	4.2	1894	Georgetown, S. C.	Georgetown, S. C.
136194		Slp.	Enid	7.46	7.09	27.2	12.7	4.2	1887	Wareham, Mass.	Stonington, Conn.
135049		Sch.	Enigma	6.22	5.91	27.0	16.0	4.0	1875	Boston, Mass.	Boston, Mass.
8227	J. C. S. Q.	Bk.	Enoch Talbot	1,242.19	1,193.52	185.0	36.0	24.7	1857	Freeport, Me.	Los Angeles, Cal.
8508		Slp.	Enola	19.50	11.76	51.0	18.5	4.5	1869	Westhaven, Conn.	Crisfield, Md.
136464		Slp. y.	Enola	6.13	5.82	31.0	8.4	5.2	1892	Chicago, Ill.	Chicago, Ill.
8512		Sch.	Enola C.	65.28	62.02	74.8	22.3	7.5	1869	Bristol, Me.	Boston, Mass.
136090		Slp.	Enquire	14.02	13.32	44.0	12.4	2.4	1889	Washington, D. C.	Washington, D. C.
7026		Sch.	Enterprise	73.95	70.25	80.0	21.0	4.0	1864	Caroline County, Md.	Norfolk, Va.
7840		Sch.	Enterprise	59.24	56.28	75.0	21.0	5.4	1853	Oceanport, N. J.	Albany, N. Y.
7983	H. T. R. D.	Sch.	Enterprise	189.55	180.10	100.6	31.5	9.0	1863	Coos Bay, Oreg.	San Francisco, Cal.
8565		Sch.	Enterprise	25.27	24.01	44.5	15.2	6.7	1869	Winterport, Me.	Portland, Me.
8632		Sch.	Enterprise	22.89	21.75	48.0	19.4	4.3	1869	Wicomico County, Md.	Crisfield, Md.
8726	J. K. R. S.	Sch.	Enterprise	186.44	129.62	88.8	26.0	8.2	1871	Cherryfield, Me.	Machias, Me.
8936		Sch.	Enterprise	7.77	7.39	41.0	11.5	2.9	1873	Middlesex County, Va.	Cape Charles, Va.
135006		Slp.	Enterprise	47.27	44.91	65.2	21.0	4.7	1874	Phippsburg, Me.	Boston, Mass.
135136		Sch.	Enterprise	34.41	32.69	60.0	22.0	4.0	1875	Chester, Pa.	Newbern, N. C.
135332		Slp. y.	Enterprise	22.60	21.47	42.5	15.6	6.1	1878	Boston, Mass.	New York, N. Y.
135343		Slp.	Enterprise	15.39	14.63	39.2	13.5	5.0	1878	Port Royal, S. C.	Charleston, S. C.
135543		Slp.	Enterprise	18.38	17.47	39.5	14.5	4.0	1881	Charleston, S. C.	Do.
135826		Slp.	Enterprise	19.23	18.27	56.5	17.7	3.1	1884	Fairhaven, Cal.	Eureka, Cal.
136217		Sch.	Enterprise	23.08	21.93	48.5	19.0	4.5	1891	Freeport, N. Y.	Patohogue, N. Y.
136495		Slp.	Enterprise	8.77	8.33	31.0	11.0	3.9	1895	Brunswick, Ga.	Brunswick, Ga.
7165		Sch.	Eola	12.76	12.12	35.0	13.2	5.1	1860	Eden, Me.	Southwest Harbor, Me.
135858		Sch.	Eola	10.75	10.21	35.7	13.3	3.0	1885	Bolivar, Tex.	New Orleans, La.
136514		Slp.	Eolian	5.51	5.51	26.6	11.0	3.5	1895	Brooklyn, N. Y.	New York, N. Y.
110927		Slp. y.	Eolie	7.36	7.00	30.8	12.8	4.2	1890	do	Do.
135873		Sch.	Eolo	5.60	5.32	29.0	11.0	2.8	1888	Lake Arthur, La.	Brashear, La.
8972		Sch.	Epes Tarr	70.06	66.56	74.0	21.1	7.7	1873	Essex, Mass.	Gloucester, Mass.
136030		Sch.	Ephraim Mulford	33.70	20.50	60.0	19.3	5.8	1889	Bridgeton, N. J.	Bridgeton, N. J.
7873	H. G. J. D.	Sch.	Ephraim and Anna	216.69	205.86	105.9	27.9	9.0	1853	Wilmington, Del.	Baltimore, Md.
7894		Slp.	Ephraim and Lydia	9.16	8.70	34.3	14.7	4.4	1858	Philadelphia, Pa.	Do.
7136		Sch.	Equal	10.89	10.35	35.9	11.3	5.0	1857	Boothbay, Me.	Gloucester, Mass.
8018		Sch.	Equal Rights	25.25	16.11	50.0	18.0	5.4	1860	Philadelphia, Pa.	Bridgeton, N. J.
135991		Sch.	Equator	72.21	68.61	66.5	22.0	8.0	1888	Benicia, Cal.	San Francisco, Cal.
7620		Slp.	Equity	28.48	28.48	48.0	17.6	6.5	1836	Brookhaven, N. Y.	New York, N. Y.
7851		Sch.	Era	26.03	25.30	47.0	17.6	4.6	1849	Staten Island, N. Y.	Perth Amboy, N. J.
8144	H. T. W. Q.	Sch.	Era	184.03	127.33	90.5	25.6	8.9	1847	Boston, Mass.	New Bedford, Mass.
135710		Slp.	Eric the Red	24.42	23.00	53.2	18.4	3.0	1883	Topsham, Me.	Bath, Me.
7219	H. F. Q. P.	Sch.	Erie	230.03	218.53	122.6	26.2	10.4	1866	Port Huron, Mich.	Jacksonville, Fla.
135188		Slp.	Erlander	8.43	8.01	35.2	13.0	3.0	1876	Yorktown, Va.	Newport News, Va.
8390	J. F. R. P.	Bg.	Ernestine	421.38	400.31	120.2	28.6	16.4	1868	Yarmouth, Me.	Portland, Me.
136426		Sch.	Ernst Langhammer	17.01	16.16	57.0	17.0	4.2	1894	Pocomoke City, Md.	Baltimore, Md.
8961	J. N. P. G.	Sch.	Ernst T. Lee	173.42	139.06	104.0	27.5	9.0	1873	Calais, Me.	Calais, Me.
136275		Sch.	Ervin J. Luce	127.45	121.08	91.0	27.4	8.4	1892	New London, Conn.	New London, Conn.
136550		Ywl. y.	Escape	7.98	7.98	32.1	10.0	6.3	1896	New York, N. Y.	New York, N. Y.
7273		Slp.	Escort	41.07	39.02	62.0	21.0	4.0	1849	Piermont, N. Y.	Boston, Mass.
7627		Sch.	Escort	13.92	13.26	40.9	12.5	3.0	1856	Port Richmond, N. Y.	Onancock, Va.
136913		Sch. y.	Escort	8.30	7.89	29.2	10.7	3.5	1886	Dewatto, Wash.	Seattle, Wash.
136023		Sch.	Escort	541.60	517.20	140.5	30.0	14.4	1876	Gardiners Creek, N. B.	Boston, Mass.
8383		Sch.	Esdras	7.50	7.12	34.5	12.9	3.1	Barren Creek, Va.	Tappanhook, Va.
136154	K. H. P. L.	Sch.	Esopus	620.89	603.14	142.7	32.3	20.2	1869	Voltri, Italy	Providence, R. I.
8121		Sch.	Esperanza	43.06	41.77	65.3	19.2	6.6	1866	Bristol, Me.	Rockland, Me.
135275		Sch.	Esperanza	27.37	18.00	50.1	20.0	5.5	1876	Biloxi, Miss.	New Orleans, La.
136528		Sch.	Esperanza	8.29	7.88	26.0	12.5	2.8	1895	Tampa, Fla.	Tampa, Fla.
135246		Sch.	Espinosa	19.07	18.13	44.0	17.8	4.0	1876	San Francisco, Cal.	San Francisco, Cal.
135690		Ywl.	Espirito	19.03	18.08	40.0	16.0	5.4	1883	New Rochelle, N. Y.	New York, N. Y.
136416		Sch.	Essay	12.03	11.43	39.8	14.9	3.5	1893	Matagorda, Tex.	Port Lavaca, Tex.
8262		Sch.	Essex	44.74	42.51	62.9	18.0	6.7	1854	Arrowsic, Me.	Machias, Me.
8492		Slp.	Essex	45.94	43.64	77.6	15.6	5.0	1866	Essex, N. Y.	Plattsburg, N. Y.
8678	J. K. F. D.	Bk.	Essex	662.75	629.62	151.4	32.2	19.1	1870	Newburyport, Mass.	New Haven, Conn.
36758		Sch.	Essex	25.02	23.77	42.3	13.8	4.5	1876	Port Huron, Mich.	Grand Haven, Mich.
135916		Sch.	Essex	22.35	21.23	49.6	17.0	4.6	1887	Hunting Quarters, N. C.	Newbern, N. C.
136097	K. G. Q. W.	Sch.	Essex	116.85	111.00	88.7	23.8	10.2	1889	Essex, Mass.	Gloucester, Mass.
135341		Sch.	Essie	12.64	12.01	38.0	13.4	3.9	1877	Brooklyn, N. Y.	New York, N. Y.
136239		Sch.	Essie M. Thompson	50.85	48.31	65.2	17.9	5.4	1890	Charlevoix, Mich.	Milwaukee, Wis.
136484		Sch.	Estell	7.44	7.07	35.6	11.0	3.6	1894	Moultrieville, S. C.	Charleston, S. C.

¹ Formerly sloop-yacht Rose Marie.

² Formerly British bark C. E. Robinson.

³ Formerly Italian bark Gaetano Repetto.

MERCHANT SAILING VESSELS OF THE UNITED STATES—Continued.

Official No.	Signal letters.	Rig.	Name of vessel.	Gross tonnage.	Net tonnage.	Length.	Breadth.	Depth.	When built.	Where built.	Home port (where permanent document issues).
						Feet.	Feet.	Feet.			
8580	J. H. G. K.	Bk.	Estella	565.77	537.51	133.5	29.4	18.2	1869	Yarmouth, Me.....	San Francisco, Cal.
8843	Sch.	Estella	49.63	47.15	66.3	19.8	5.7	1872	Hancock, Me.....	Portsmouth, N. H.
135653	Sch.	Estella	40.25	38.24	59.0	21.4	5.5	1874	Abbecon, N. J.....	Newport News, Va.
135199	Slp.	Estella	6.76	6.43	26.7	11.7	3.8	1876	Myatic, Conn.....	New London, Conn.
135274	Sch.	Estella	38.57	36.64	54.8	18.3	7.2	1877	Noank, Conn.....	Galveston, Tex.
135762	Sch.	Estella	10.46	9.94	46.1	14.0	3.3	1884	St. Michaels, Md.....	Baltimore, Md.
186058	Slp.	Estella	7.12	6.77	31.0	11.0	5.0	1889	Bremen, Me.....	Castine, Me.
8527	Slp.	Estella Seaville.....	11.59	11.02	37.5	14.5	3.4	1869	Staten Island, N. Y.	New York, N. Y.
135030	K. B. D. S.	Sch. y.	Estelle	63.14	59.99	80.0	22.9	6.8	1874	South Norwalk, Conn.	Do.
185125	Slp.	Estelle	8.01	7.61	28.4	12.3	3.2	1874	Point Pleasant, N. J.	Perth Amboy, N. J.
135396	Slp.	Estelle	10.67	10.14	31.0	14.2	4.2	1879	Islip, N. Y.....	Albany, N. Y.
135815	Sch.	Estelle	10.43	9.91	48.0	13.5	3.6	1884	Somerset County, Md.	Crisfield, Md.
135879	Sch.	Estelle	15.28	14.52	42.5	14.5	3.6	1886	Key West, Fla.....	Key West, Fla.
136172	Sch.	Estelle	7.85	7.46	36.9	13.2	3.5	1891	Bon Secour, Ala.....	Mobile, Ala.
136236	Sch.	Estelle	9.15	8.70	41.0	11.0	3.5	1891	Back Creek, Va.....	Newport News, Va.
136255	K. L. B. W.	Sch.	Estelle	444.22	389.06	149.5	33.1	12.3	1891	Bnoksport, Me.....	Bangor, Me.
136291	Sch.	Estelle	10.97	10.42	35.0	11.6	3.8	1892	Washington, N. C.	Newbern, N. C.
135535	Sch.	Estelle L.....	15.38	14.62	45.5	17.2	4.0	1891	New Orleans, La.	New Orleans, La.
135837	Slp.	Estelle Gerbee.....	6.63	6.30	34.0	12.0	3.0	1885	Sayville, N. Y.....	Patchogue, N. Y.
135722	Slp.	Estelle Gordy.....	7.65	7.27	32.4	10.3	2.5	1883	Boxiron, Md.....	Chincoteague, Va.
136233	K. J. S. M.	Sch.	Estelle Phinney.....	922.29	817.70	188.7	36.7	18.0	1891	New London, Conn.	Boston, Mass.
135622	Sch.	Estelle S. Nunan.....	34.89	33.15	58.5	17.5	6.4	1892	Boothbay, Me.....	Gloucester, Mass.
136245	Sch.	Ester	10.38	9.86	51.5	13.8	3.2	1891	St. Peter, Md.....	Crisfield, Md.
135975	Sch.	Esther	20.01	19.01	42.2	15.5	4.0	1888	San Francisco, Cal.	San Francisco, Cal.
136140	Sch.	Esther	11.31	10.75	41.7	11.6	2.2	1890	Unkey Island, N. C.	Edenton, N. C.
136297	Slp.	Esther	7.60	7.22	35.0	12.3	3.4	1892	Brunswick, Ga.....	Brunswick, Ga.
135946	K. D. W. B.	Sch.	Esther Buhne.....	200.39	245.15	134.6	34.0	9.0	1887	Eureka, Cal.....	Eureka, Cal.
8470	Slp.	Esther Frazer.....	23.02	21.87	44.8	17.8	4.7	1868	Patchogue, N. Y.	Perth Amboy, N. J.
135141	Slp. y.	Ethel	14.01	13.31	41.0	14.5	4.0	1875	Jersey City, N. J.	Port Huron, Mich.
135433	Sch.	Ethel	12.77	12.13	37.6	13.0	4.2	1880	Key West, Fla.....	Key West, Fla.
135480	J. V. F. C.	Bk.	Ethel	716.28	659.57	161.6	35.0	13.2	1881	Portland, Me.....	Portland, Me.
135488	Slp.	Ethel	71.73	68.14	74.8	21.9	7.9	1881	Bath, Me.....	Gloucester, Mass.
135822	Slp.	Ethel	6.70	6.36	40.8	11.2	3.2	1884	Accomac County, Va.	Cape Charles, Va.
135950	Sch.	Ethel	7.12	6.76	28.0	12.0	4.4	1887	Yarmouth, Mass.	Dennis, Mass.
135990	Sch.	Ethel	32.76	31.12	49.0	18.0	4.6	1887	San Diego, Cal.....	Kadiak, Alaska.
136111	Slp. y.	Ethel	7.84	7.84	27.6	12.0	5.0	1878	Boston, Mass.....	Boston, Mass.
136156	K. H. Q. J.	Sch.	Ethel	148.43	141.01	98.9	27.8	7.3	1890	Cherryfield, Me.....	Machias, Me.
136228	Slp.	Ethel	7.96	7.59	38.5	13.4	3.6	1891	Pocomoke City, Md.	Crisfield, Md.
136283	Sch.	Ethel	5.93	5.63	28.6	10.7	4.0	1885	Southwest Harbor, Me.	Boston, Mass.
136400	Slp.	Ethel	8.67	8.24	30.2	10.8	6.3	1892	Deer Isle, Me.....	Deer Isle, Me.
136314	Cat. y.	Ethel	6.69	6.69	29.0	11.5	3.5	1892	Patchogue, N. Y.	Patchogue, N. Y.
136323	Sch.	Ethel	42.10	40.00	51.0	20.6	5.0	1892	Millford, Del.....	Wilmington, Del.
136365	Slp.	Ethel	8.57	8.17	34.4	14.3	3.6	1893	Patchogue, N. Y.	Patchogue, N. Y.
136435	Sch.	Ethel	10.72	10.19	37.8	12.0	3.2	1894	Lowlands, N. C.	Newbern, N. C.
136494	Slp.	Ethel	5.68	5.40	27.7	10.4	4.5	1894	Waldoboro, Me.....	Bath, Me.
135918	Sch.	Ethel A.....	54.87	52.13	75.0	22.0	4.0	1887	Camden, N. J.....	Camden, N. J.
136394	Sch.	Ethel H.....	16.45	9.70	57.0	14.8	4.3	1893	Fairmount, Md.....	Crisfield, Md.
136273	Slp.	Ethel R.....	5.81	5.52	29.3	12.6	2.5	1882	Islip, N. Y.....	Patchogue, N. Y.
136467	Slp.	Ethel B.....	6.25	5.94	33.0	12.4	3.2	1889	Norwalk, Conn.....	Bridgeport, Conn.
136005	Sch.	Ethel Dukes.....	12.02	11.42	41.2	14.6	2.8	1888	Millville, Del.....	Chincoteague, Va.
135903	Sch.	Ethel Jerrell.....	24.42	23.20	51.8	19.9	4.6	1886	Dividing Creek, N. J.	Bridgeton, N. J.
135673	Sch.	Ethel Maud.....	81.13	77.07	80.8	23.0	8.2	1883	Essex, Mass.....	Boston, Mass.
136188	Sch.	Ethel Maud.....	8.09	7.69	31.0	11.1	5.4	1891	Bremen, Me.....	Waldoboro, Me.
136197	K. J. L. S.	Sch.	Ethel Zano.....	498.00	407.02	165.0	36.5	11.8	1891	Eureka, Cal.....	San Francisco, Cal.
136193	K. J. L. F.	Sch.	Ethel B. Jacobs.....	131.75	125.17	108.3	24.0	11.0	1891	Essex, Mass.....	Gloucester, Mass.
136055	Sch.	Ethel F. Merriam.....	78.79	74.85	72.3	21.7	6.8	1889	Boothbay, Me.....	Boothbay, Me.
136142	K. H. L. B.	Bkn.	Ethel V. Boynton.....	739.88	654.27	161.3	34.0	16.2	1890	Harrington, Me.....	Machias, Me.
135583	Sch.	Ethel and Addie.....	90.55	86.02	82.7	23.1	8.0	1882	Bath, Me.....	New Bedford, Mass.
135420	Sch.	Ethel and Edith.....	10.10	9.60	34.0	14.2	4.4	1879	Swans Island, Me.	Camden, Me.
7191	Sch.	Ethelinda.....	43.37	41.20	61.0	17.2	7.2	1846	Essex, Mass.....	Boston, Mass.
185459	Slp.	Etiwan.....	20.32	20.00	47.0	16.2	4.2	1880	Charleston, S. C.	Charleston, S. C.
8666	Sch.	Etta	37.72	35.83	56.8	18.4	4.9	1870	Swansboro, N. C.	Beaufort, N. C.
8815	Slp.	Etta	10.69	6.13	34.7	12.7	3.7	1872	Perth Amboy, N. J.	Perth Amboy, N. J.
135144	Sch.	Etta	31.58	30.00	62.0	20.5	4.6	1875	St. Michaels, Md.	Annapolis, Md.
135533	Sch.	Etta	6.70	6.36	47.8	11.0	2.8	1881	Crisfield, Md.....	Crisfield, Md.
135881	Sch.	Etta	45.41	36.11	71.5	22.5	4.7	1886	Barren Creek Springs, Md.	Do.
135943	Sch.	Etta	8.31	7.89	47.0	11.0	3.3	1887	Georgetown, S. C.	Georgetown, S. C.
136250	Slp.	Etta	9.06	8.61	35.2	11.7	2.4	1891	Georgetown, Me.....	Bath, Me.
135187	Sch.	Etta B.....	25.92	17.96	48.4	17.8	4.9	1875	Millville, N. J.....	Bridgeton, N. J.
136503	Sch.	Etta B.....	28.76	27.33	51.0	18.0	4.9	1895	Benicia, Cal.....	San Francisco, Cal.
136199	Cat.	Etta M.....	5.81	5.52	28.0	10.0	3.4	1886	Gloucester, Mass.....	Provincetown, Mass.
136335	Slp.	Etta S.....	5.62	5.34	29.1	9.8	2.9	1896	East Patchogue, N. Y.	Patchogue, N. Y.
135994	Cat.	Etta W.....	6.51	6.19	23.1	10.3	4.0	1880	Mattapoisett, Mass.	Edgartown, Mass.
135708	Sch.	Etta Davis.....	10.97	10.43	35.5	12.6	5.5	1883	Long Island, Me.	Waldoboro, Me.
8943	Slp.	Etta Fleecer.....	13.22	12.56	40.0	14.7	3.6	1873	Princebay, N. Y.	New York, N. Y.
8135	Slp.	Etta Levinia.....	5.70	5.42	31.4	10.4	3.0	Keyport, N. J.....	Perth Amboy, N. J.
136574	Ywl.	Etta May.....	14.38	14.38	37.0	13.7	6.7	1896	Daytona, Fla.....	St. Augustine, Fla.
8993	J. P. C. M.	Sch.	Etta A. Stimpson.....	314.54	268.05	125.5	31.2	10.9	1874	Thomaston, Me.....	Thomaston, Me.
135281	Sch.	Etta B. Rich.....	9.21	8.75	34.9	12.3	4.5	1877	Kennebunk, Me.....	Saco, Me.

MERCHANT SAILING VESSELS OF THE UNITED STATES—Continued.

Official No.	Signal letters.	Rig.	Name of vessel.	Gross tonnage.	Net tonnage.	Length.	Breadth.	Depth.	When built.	Where built.	Home port (where permanent document issues).
						Feet.	Feet.	Feet.			
7090		Sch.	Etta M. Story	55.63	52.85	69.0	20.4	7.2	1860	Danversport, Mass	New Bedford, Mass.
126480		Sch.	Etta V. Phillips	8.42	8.00	48.7	13.6	3.2	1894	Taylor's Island, Md.	Crisfield, Md.
8921		Sch.	Ettie	46.78	44.40	68.1	20.2	6.6	1873	Bath, Me	Gloucester, Mass.
126521		Sch.	Ettie	6.32	6.32	28.8	12.7	3.3	1895	Ossabaw Island, Ga	Savannah, Ga.
126527		Sch.	Ettie A. Lee	43.41	41.24	68.0	21.0	5.2	1876	Freeport, Fla	Pensacola, Fla.
8573		Sch.	Etwi	37.66	35.80	64.2	20.9	6.6	1869	Annamesser, Md.	Crisfield, Md.
8510		Slp. y.	Euchre	16.30	15.49	41.0	13.5	5.1	1869	East Boston, Mass	New York, N. Y.
7437		Slp.	Eugene	8.77	8.33	32.6	11.2	4.6			Boston, Mass.
7792		Slp.	Eugene	20.05	19.05	50.0	15.4	4.1	1865	Elizabeth City, N. C.	Newport News, Va.
126257		Sch.	Eugene	8.27	7.84	30.0	9.5	3.4	1891	Kitty Hawk, N. C.	Edenton, N. C.
126557		Cat.	Eugene	5.31	5.05	23.0	11.1	3.6	1896	Osterville, Mass.	Chatham, Mass.
126743		Sch.	Eugene Batty	19.40	18.50	54.0	15.7	3.8	1883	Cedar Keys, Fla.	Cedar Keys, Fla.
8618	J. H. R. M.	Sch.	Eugene Borda	207.35	196.98	107.2	29.7	8.0	1870	Tuckahoe, N. J.	Rockland, Me.
126360	J. T. C. L.	Bg.	Eugene Hale	443.24	395.04	124.0	29.0	17.7	1878	Calais, Me	Calais, Me.
126398	K. L. S. M.	Sch.	Eugene Hall	319.69	274.78	133.8	31.4	9.6	1893	St. George, Me.	New York, N. Y.
126327		Sch.	Eugene H. Brown	18.26	10.05	59.0	16.0	4.4	1892	Oriole, Md.	Philadelphia, Pa.
126558		Sch.	Eugene H. Cathrall	42.13	40.03	61.0	21.5	5.0	1883	Milton, Del.	Bridgeton, N. J.
7566		Sch.	Eugenia	90.29	85.78	95.2	24.0	6.0			Shieldsboro, Miss.
8365		Sch.	Eugenia	43.00	40.85	66.9	21.7	5.2	1864	Prize vessel	Philadelphia, Pa.
126577		Sch.	Eugenia Vesta	140.28	133.27	99.0	21.6	7.6	1876	Baltimore, Md.	Philadelphia, Pa.
126527		Slp.	Eugenia A. Eley	5.89	5.60	29.5	11.0	3.0	1884	Port Credit, Ontario	Detroit, Mich.
126581		Sch.	Eugenie	94.03	89.33	79.2	24.1	6.8	1883	Chuckatuck Creek, Va	Norfolk, Va.
8668		Sch.	Eugie	94.35	89.63	94.0	25.3	6.1	1872	Millbridge, Me.	Machias, Me.
126535		Slp.	Eugie Preston	10.41	9.89	42.3	14.5	3.3	1882	Dorchester County, Md.	Crisfield, Md.
126510		Sch.	Eugie Willis	8.84	8.40	44.5	13.6	3.5	1884	Cambridge, Md.	Do.
126391		Sch.	Eulalia	7.74	7.36	34.0	13.5	3.6	1893	Dorchester County, Md.	Baltimore, Md.
126396		Sch.	Eulalia	40.42	38.40	59.8	19.8	5.2	1893	Patchogue, N. Y.	New York, N. Y.
126399		Slp. y.	Eulalie	6.94	6.60	28.2	10.8	3.8	1893	Cambridge, Md.	Baltimore, Md.
126379		Slp. y.	Eulalie	10.72	10.19	27.7	14.0	4.9	1893	Gloucester, Mass.	Gloucester, Mass.
126721		Sch.	Eunamay	7.09	6.74	35.0	10.6	4.5	1883	Boston, Mass.	Boston, Mass.
126440		Cat.	Eunice	6.82	6.48	30.0	13.0	3.1	1880	Deer Isle, Me.	Southwest Harbor, Me.
126290		Sch.	Eunice Reynolds	35.55	33.77	55.0	22.0	5.0	1877	Bluepoint, N. Y.	Patchogue, N. Y.
7830	H. F. S. V.	Bg.	Eunice B. Adams	107.05	101.70	81.3	23.3	8.0	1845	Brunswick County, N. C.	Edenton, N. C.
8240		Sch.	Eunie	8.60	8.17	34.0	11.0	4.0			Bristol, R. I.
8683		Slp. y.	Eunomia	7.68	7.30	29.3	11.5	3.7	1872		New Bedford, Mass.
8267		Sch.	Euphemia	18.89	17.95	45.8	17.8	4.2	1868	Brooklyn, N. Y.	Newburyport, Mass.
8976		Sch.	Euphemia	10.62	10.09	32.9	13.8	4.4	1873	Tottenville, N. Y.	Perth Amboy, N. J.
126514		Cat.	Euphemia Purton	5.61	5.33	30.2	12.5	2.9	1880	Indian Key, Fla	Patchogue, N. Y.
8436	J. F. V. W.	Bkn.	Eureka	295.80	276.38	134.3	33.0	10.5	1868	Patchogue, N. Y.	Key West, Fla.
8687		Slp.	Eureka	18.63	17.70	47.8	17.5	4.0	1870	Humboldt Bay, Cal	Patchogue, N. Y.
8878		Sch.	Eureka	19.69	18.71	45.4	17.3	4.6	1872	Sayville, N. Y.	San Francisco, Cal.
116578		Sch.	Eureka	338.14	329.69	140.0	26.0	11.8	1872	Laurel, Del.	Cape Charles, Va.
126110		Slp.	Eureka	6.13	5.77	27.0	10.2	3.0	1874	Hamilton, Ontario	Seaford, Del.
126213	J. R. S. L.	Sch.	Eureka	2,101.45	1,996.38	230.9	42.1	17.9	1876	Bayview, Va.	Detroit, Mich.
126585		Slp.	Eureka	6.82	6.48	31.5	11.4	3.6	1882	Richmond, Me.	Cape Charles, Va.
126931	K. D. T. L.	Sch.	Eureka	123.98	117.79	89.5	28.5	7.0	1887	Greenport, N. Y.	Bath, Me.
126157		Sch.	Eureka	19.57	11.73	47.7	17.7	3.8	1890	Benicia, Cal.	Greenport, N. Y.
126213	K. J. Q. C.	Slp. y.	Eurybia	14.46	13.74	37.4	13.5	6.3	1888	Biloxi, Miss.	San Francisco, Cal.
126179		Slp.	Eva	12.78	12.15	41.3	15.6	3.7	1875	Brooklyn, N. Y.	New Orleans, La.
126253		Slp.	Eva	8.32	7.91	30.3	13.0	3.5	1876	Accomac, Va.	New York, N. Y.
126264		Sch.	Eva	12.85	12.02	42.0	14.0	4.0	1876	Greenpoint, N. Y.	Norfolk, Va.
126409		Sch.	Eva	11.51	10.94	42.0	17.8	2.6	1879	Mermentau, La	Greenport, N. Y.
126465	J. T. W. L.	Sch.	Eva	277.02	263.33	128.6	33.5	9.6	1880	Somerset County, Md.	Galveston, Tex.
126510		Sch.	Eva	16.48	15.66	45.4	14.6	3.3	1881	Somerset County, Md.	Baltimore, Md.
126599		Slp.	Eva	8.40	7.98	36.0	12.2	3.4	1882	Seabeck, Wash.	San Francisco, Cal.
126784		Slp.	Eva	7.50	7.13	31.5	13.0	3.4	1883	Kingsville, Ohio	Toledo, Ohio.
126847		Sch.	Eva	10.49	9.97	46.5	14.4	3.4	1885	Cape May, N. J.	Bridgeton, N. J.
126038		Sch.	Eva	36.87	35.04	64.0	22.3	3.2	1889	Bellmore, N. Y.	New York, N. Y.
126125		Slp.	Eva	9.49	9.02	33.9	9.5	3.5	1890	St. Michaels, Md.	Baltimore, Md.
126460		Slp.	Eva	29.79	28.30	53.0	17.0	4.2	1894	San Francisco, Cal.	San Francisco, Cal.
8551		Slp.	Eva C.	7.53	7.15	34.6	12.1	3.9	1869	Richmond, Va.	Richmond, Va.
126864		Sch.	Eva N.	9.91	9.41	34.7	12.7	4.6	1885	Astoria, Oreg.	Astoria, Oreg.
126706		Sch.	Eva R.	12.30	11.68	41.5	14.0	4.4	1883	Greenwich, Conn.	Bridgeton, Conn.
126408		Sch.	Eva Alice	24.31	23.10	55.0	18.3	5.3	1879	Eastport, Me.	Eastport, Me.
126056		Slp.	Eva Alice	7.27	6.91	25.2	12.4	4.4	1889	Beverly, Mass.	New York, N. Y.
126571		Sch.	Eva Bell	19.56	18.58	58.4	15.7	4.3	1882	Somerset County, Md.	Crisfield, Md.
126450		Slp.	Eva Bell	8.70	8.70	30.5	12.0	3.6	1894	Providence, R. I.	Providence, R. I.
126725		Sch.	Eva Blanche	23.91	17.05	56.4	17.2	5.3	1883	Dorchester County, Md.	Baltimore, Md.
126663		Sch.	Eva Booze	10.45	9.93	53.3	15.3	3.0	1885	Penngrove, N. J.	Camden, N. J.
126529		Sch.	Eva Bramble	23.91	16.87	61.5	16.3	4.8	1881	Pocomoke City, Md.	Crisfield, Md.
126952		Sch.	Eva Clarence	10.43	9.91	50.0	13.4	3.3	1887	Cambridge, Md.	Do.
126965		Sch.	Eva Ellen	5.60	5.32	35.6	10.7	2.5	1887	Dorchester County, Md.	Do.
126410		Lgr.	Eva Ida	6.44	6.14	36.0	11.6	3.4	1893	Somerset County, Md.	Do.
126187		Slp.	Eva Lee	6.46	6.14	31.2	9.1	2.0	1889	Smith Island, Md.	Do.
126325		Sch.	Eva Lendall	12.10	11.50	36.0	12.5	5.2	1878	Bayou Lafourche, La.	Brashear, La.
126201	K. J. M. T.	Sch.	Eva May	158.29	130.38	100.5	27.8	7.7	1891	Georgetown, D. C.	Washington, D. C.
126265		Sch.	Eva May	8.49	8.07	32.0	12.0	4.8	1871	Gloucester, Mass.	Dennis, Mass.
										Millbridge, Me.	Machias, Me.
										Eastport, Me.	Southwest Harbor, Me.

¹ Formerly British schooner Russia.

² Formerly { a British steam barge Canada.
b Schooner Schilde.

MERCHANT SAILING VESSELS OF THE UNITED STATES—Continued.

Official No.	Signal letters.	Rig.	Name of vessel.	Gross tonnage.	Net tonnage.	Length.		Depth.	When built.	Where built.	Home port (where permanent document issues).
						Feet.	Feet.				
138520	Sch. y.	Eva May	5.94	5.22	32.0	9.5	3.4	1895	Bradford, Mass.	Newburyport, Mass.
135014	Slp.	Eva Smith	5.73	5.45	28.5	12.0	2.8	1874	Patchogue, N. Y.	Greenport, N. Y.
135804	Slp.	Eva Sullivan	9.96	9.46	41.6	14.5	3.2	1884	Tilghmans Island, Md.	Baltimore, Md.
135594	J. W. G. S.	Sch.	Eva A. Danenhower	228.10	216.69	116.6	30.2	8.7	1882	Camden, N. J.	Camden, N. J.
8587	Slp.	Eva A. Hubbard	6.37	6.05	29.0	11.0	3.0	1870	Norfolk, Va.	Newbern, N. C.
135397	Sch.	Eva A. Race	12.94	12.20	43.2	13.8	5.1	1879	Boothbay, Me.	Portland, Me.
135886	K. D. L. G.	Sch.	Eva B. Douglass	1,093.72	1,039.90	194.6	40.5	18.3	1886	Bath, Me.	New York, N. Y.
135473	J. V. C. D.	Sch.	Eva D. Rose	104.81	99.57	89.3	23.6	7.8	1880	Mauricetown, N. J.	Philadelphia, Pa.
136387	Sch.	Eva E. Evans	10.49	7.22	51.0	13.9	3.3	1893	Fairmount, Md.	Crisfield, Md.
135978	Slp.	Eva G. Stiles	10.70	10.17	35.8	13.5	3.7	1883	Wachapreague, Va.	Alexandria, Va.
8276	Sch.	Eva H. Lewis	70.21	66.70	72.0	24.0	6.0	1868	Northport, N. Y.	Coldspring, N. Y.
135466	Sch.	Eva I. Shenton	92.40	87.80	88.4	23.7	7.1	1880	Cambridge, Md.	Baltimore, Md.
135537	J. V. P. R.	Sch.	Eva L. Ferris	590.20	560.69	155.2	35.5	16.0	1881	Newburyport, Mass.	Bridgeport, Conn.
138543	Sch.	Eva M. Martin	21.89	11.49	48.0	15.3	6.4	1896	East Boothbay, Me.	Southwest Harbor, Me.
135919	Slp.	Eva M. Robbins	7.60	7.22	34.0	12.9	3.4	1887	Dividing Creek, N. J.	Bridgeton, N. J.
138096	Sch.	Eva P. Gibson	5.36	5.10	38.0	13.2	3.5	1889	Fairport, Va.	Tappahannock, Va.
136016	Sch.	Eva S. Callison	47.63	45.25	70.5	21.0	6.2	1888	Baltimore, Md.	Baltimore, Md.
84462	Sch.	Eva S. Robinson	357.35	339.49	158.4	30.0	10.0	1871	Manistee, Mich.	Port Huron, Mich.
135540	Sch.	Eva and Belle	14.84	14.10	40.4	14.3	6.0	1881	Deer Isle, Me.	Waldoboro, Me.
136304	Sch.	Eva and Mildred	46.03	43.87	67.0	19.7	8.1	1892	Bath, Me.	Portland, Me.
135129	Slp.	Evadne	6.40	6.08	34.0	12.0	3.0	1864	Keyport, N. J.	Newport News, Va.
136309	Slp. y.	Evadne	9.11	8.66	34.0	13.0	3.9	1888	Astoria, N. Y.	Bridgeport, Conn.
7299	Sch.	Evaline	235.57	223.80	117.8	28.0	10.2	1861	Blendon Landing, Mich.	Milwaukee, Wis.
136268	Slp.	Evalyn	27.68	26.30	46.7	20.6	4.3	1892	Mary Esther, Fla.	Pensacola, Fla.
135957	Slp.	Evangeline	8.03	7.63	28.2	11.4	4.2	1872	Edgartown, Mass.	Edgartown, Mass.
8932	Sch.	Evannah	9.98	9.48	48.4	12.2	3.7	1873	Crisfield, Md.	Baltimore, Md.
135250	Sch.	Evelene	8.16	7.75	36.4	12.3	3.6	1876	Hatteras, N. C.	Beaufort, N. C.
8538	Slp.	Eveline	22.94	21.80	46.0	17.5	4.8	1866	Bellport, N. Y.	New York, N. Y.
135227	Sch.	Eveline	40.29	38.28	58.5	23.0	4.0	1876	San Rafael, Cal.	San Francisco, Cal.
135818	Sch.	Eveline	19.93	18.94	43.6	17.2	4.4	1884	Washington, N. C.	Newbern, N. C.
7322	Sch.	Eveline Bates	233.87	222.18	127.9	25.7	10.1	1858	Huron, Ohio	Grand Haven, Mich.
8442	Sch.	Eveline Ross	78.06	74.16	75.0	22.3	6.6	1846	Washington, N. J.	New York, N. Y.
7491	Sch.	Evelyn	40.90	38.86	63.0	16.0	6.0	1857	Chicago, Ill.	Milwaukee, Wis.
8624	Sch.	Evelyn	32.78	31.14	53.2	16.6	4.7	1870	North Kingston, R. I.	Greenport, N. Y.
135241	Slp.	Evelyn	5.97	5.67	27.0	10.8	3.0	1876	Gloucester County, Va.	Norfolk, Va.
136240	Slp.	Evelyn	6.26	6.26	43.7	11.0	2.9	1891	Smyrna, N. C.	Beaufort, N. C.
136310	Cat.	Evelyn	5.57	5.32	29.0	12.0	3.0	1884	Patchogue, N. Y.	Patchogue, N. Y.
136437	Sch.	Evelyn L. Smith	62.77	59.64	72.4	20.4	9.2	1894	Essex, Mass.	North Haven, Me.
135739	Sch.	Evelyn	18.76	12.17	52.0	16.2	4.5	1883	Somerset County, Md.	Crisfield, Md.
8641	Sch.	Evening Star	8.92	8.48	33.8	12.4	3.8	1870	Cedar Keys, Fla.	Key West, Fla.
135996	Sch.	Ever and Vinile	18.22	17.31	44.0	14.0	4.0	1886	Princess Anne County, Va.	Norfolk, Va.
135589	Slp.	Everard H. Preston	6.65	6.32	35.0	12.2	2.8	1876	Patchogue, N. Y.	Perth Amboy, N. J.
8583	Sch.	Everett	17.12	16.26	42.3	12.4	5.7	1842	Essex, Mass.	Belfast, Me.
22302	H. Q. T. S.	Sch.	Everett	142.54	135.41	95.1	25.1	8.9	1851	Bucksport, Me.	Machias, Me.
136337	Cat.	Everett	5.21	5.21	24.0	11.5	3.2	1882	Atlantic City, N. J.	Somers Point, N. J.
136278	Sch.	Everett Hays	39.44	37.48	60.0	19.2	6.0	1892	Benicia, Cal.	Unalaska, Alaska.
135481	Sch.	Everett Pierce	67.94	64.54	73.5	21.5	7.6	1881	Essex, Mass.	Gloucester, Mass.
135747	K. C. B. L.	Sch.	Everett Webster	476.19	452.38	140.6	35.0	11.1	1883	Camden, N. J.	Philadelphia, Pa.
136505	Sch.	Evey Wells	7.75	7.36	38.0	11.4	3.7	1895	Turtle Bayou, Tex.	Galveston, Tex.
136211	Sch.	Evie	82.34	78.23	71.5	26.0	5.9	1891	Alameda, Cal.	San Francisco, Cal.
136248	Sch.	Evie	5.37	5.11	34.9	11.0	2.8	1891	Somerset County, Md.	Crisfield, Md.
135322	J. S. T. R.	Bk.	Evie Reed	713.83	631.37	152.8	32.3	18.7	1878	Bath, Me.	Bath, Me.
135679	K. B. G. Q.	Sch.	Evie B. Hall	425.81	360.79	148.0	33.9	11.5	1883	Waldoboro, Me.	Boston, Mass.
135372	J. T. F. G.	Bk.	Evie J. Ray	958.09	918.57	161.2	35.1	21.7	1878	Harrington, Me.	Portland, Oreg.
135485	Sch.	Evollna	5.50	5.25	31.8	11.8	2.7	1881	Fowl River, Ala.	Mobile, Ala.
8646	Sch.	Evva	57.54	54.67	72.8	23.1	5.7	1869	Dorchester County, Md.	Crisfield, Md.
8209	Slp.	Excalibur	12.50	11.88	35.0	17.0	4.0	1860	Georgetown, Me.	Portland, Me.
8534	Sch.	Excedere	43.33	41.17	58.8	22.0	4.7	1869	Vallejo, Cal.	San Francisco, Cal.
136060	Sch.	Excel	44.04	34.15	68.0	22.3	4.5	1889	Handsboro, Miss.	Shieldsboro, Miss.
136271	Slp.	Excel	8.93	5.32	36.0	15.4	4.4	1892	Goshen, N. J.	Bridgeton, N. J.
8654	Sch.	Excelsior	22.40	21.28	48.5	16.0	5.5	1870	Fernandina, Fla.	Fernandina, Fla.
135102	Sch.	Excelsior	13.34	12.68	39.3	13.3	5.1	1850	Newburyport, Mass.	Salem, Mass.
135245	J. S. B. R.	Sch.	Excelsior	348.13	330.75	138.0	32.0	11.0	1876	Fairhaven, Cal.	San Francisco, Cal.
135279	Sch.	Excelsior	39.84	37.85	60.2	22.0	4.4	1877	Tottenville, N. Y.	Perth Amboy, N. J.
135568	Slp.	Excelsior	7.25	6.89	27.0	11.8	3.2	1880	New York, N. Y.	New York, N. Y.
135892	Cat.	Excelsior	6.65	6.32	27.6	12.7	3.3	1886	Patchogue, N. Y.	Patchogue, N. Y.
136475	K. M. G. L.	Sch.	Excelsior	855.12	823.90	192.2	34.7	16.0	1894	Noank, Conn.	Philadelphia, Pa.
7166	Sch.	Exchange	30.09	28.59	46.0	16.7	7.0	1839	Waterford, Mass.	St. George, Me.
8581	Sch.	Exchange	22.02	20.92	52.3	17.7	5.0	1849	Acomac County, Va.	Baltimore, Md.
8796	Sch.	Exchange	27.95	26.56	52.0	15.0	5.0	1871	Sheboygan, Wis.	Milwaukee, Wis.
135610	Slp.	Exchange	5.36	5.10	29.5	10.9	2.5	1882	Jersey City, N. J.	Perth Amboy, N. J.
8133	Sch.	Exertion	11.37	10.89	38.8	13.0	3.0	Newport News, Va.
136061	Sch.	Exilda	56.14	53.34	72.6	20.0	4.8	1869	Mount Clemens, Mich.	Detroit, Mich.
8183	Sch.	Exile	367.48	368.11	152.5	29.8	11.2	1867	Milan, Ohio	Port Huron, Mich.
7639	Slp.	Exit	20.47	19.45	48.0	18.9	4.6	1856	Staten Island, N. Y.	Newport News, Va.
7660	Slp.	Exit	32.99	31.35	54.0	18.5	5.7	1845	Saybrook, Conn.	New York, N. Y.
8410	Slp.	Exit	9.05	8.60	32.5	12.0	3.0	Crisfield, Md.
7523	Sch.	Experiment	49.91	47.42	64.6	17.6	6.3	1854	St. Joseph, Mich.	Grand Haven, Mich.
135575	Slp.	Expert	12.59	11.97	37.0	15.0	4.0	1882	Bayport, N. Y.	Onancock, Va.

¹ Formerly schooner Sea Breeze.

MERCHANT SAILING VESSELS OF THE UNITED STATES—Continued.

Official No.	Signal letters.	Rig.	Name of vessel.	Gross tonnage.	Net tonnage.	Length.	Breadth.	Depth.	When built.	Where built.	Home port (where permanent document issues).
						Feet.	Feet.	Feet.			
8322	J. F. G. E.	Sch.	Exponenter	685.56	651.29	171.0	37.0	15.7	1856	Charlestown, Mass.	Philadelphia, Pa.
7337		Sip.	Express	8.51	8.09	37.0	14.4	3.5			Crisfield, Md.
7376		Soh.	Express	92.90	88.25	79.0	23.0	7.7	1842	Hampden, Me.	Southwest Harbor, Me.
7380		Soh.	Express	29.16	27.70	52.9	17.0	5.7	1872	Ellsworth, Me.	Ellsworth, Me.
7693		Sip.	Express	7.32	6.95	34.0	11.0	2.0	1866	Patchogue, N. Y.	Baltimore, Md.
7988		Soh.	Express	33.92	32.23	60.0	17.2	4.4	1850	Mattapoisett, Mass.	San Francisco, Cal.
8398		Soh.	Express	22.36	21.24	47.0	15.2	5.2	1853	Somerset County, Md.	Newport News, Va.
8463		Sch.	Express	79.90	75.90	77.7	24.0	6.4	1868	Greenboro, Md.	Norfolk, Va.
135313		Sch.	Express	27.96	26.57	50.5	18.5	4.6	1877	Tottenville, N. Y.	Perth Amboy, N. J.
135416		Sch.	Extenuate	5.62	5.24	35.7	8.7	2.9	1879	Queen Anne County, Md.	Baltimore, Md.
136352		Sip.	Extenuate	11.53	10.96	32.7	13.6	3.6	1893	Mass Island, Ga.	Savannah, Ga.
7662		Sch.	Extra.	53.62	50.94	63.0	24.0	5.4	1827	Orange County, N. Y.	Perth Amboy, N. J.
75293		Soh.	Byvor	6.11	5.80	31.0	10.0	4.0	1871	Kennebunk, Me.	Salem, Mass.
F.											
9056		Sch.	F. X	96.92	92.08	83.4	20.3	7.2	1866	Detroit, Mich.	Detroit, Mich.
120872		Sch.	F. Fitch	13.05	12.40	41.6	13.5	4.2	1891	Onekama, Mich.	Grand Haven, Mich.
120957		Soh.	F. Kupperamith	10.24	9.73	37.0	13.0	3.2	1893	Dauphin Island, Ala.	Mobile, Ala.
9576	H. V. B. D.	Sch.	F. Nelson	129.49	123.02	86.4	24.8	8.6	1851	Warren, Me.	St. George, Me.
120193		Sch.	F. A. Georger	825.77	784.48	200.6	35.4	15.0	1874	Tonawanda, N. Y.	Sandusky, Ohio.
9466	H. G. S. R.	Sch.	F. A. Pike	124.70	105.19	92.0	26.2	8.0	1866	Perry, Me.	Calais, Me.
9841		Sch.	F. A. Smith	77.10	73.25	79.0	28.0	8.0	1869	Newburyport, Mass.	Boston, Mass.
9198		Sch.	F. B. Gardner	402.71	382.57	177.2	31.3	10.0	1855	Sheboygan, Wis.	Buffalo, N. Y.
120991		Cat.	F. C. Burdett	5.39	5.12	24.0	10.3	3.5	1886	Hyannisport, Mass.	Provincetown, Mass.
121503	J. W. L. K.	Sch.	F. C. Pendleton	408.68	388.25	145.7	33.2	12.3	1882	Bangor, Me.	Bangor, Me.
120934		Sip.	F. C. Seavey	8.36	7.94	29.5	10.1	5.4	1893	Kennebunk Port, Me.	Kennebunk, Me.
120236		Sch.	F. C. Todd	30.23	28.72	56.0	19.0	5.0	1875	Pocomoke City, Md.	Crisfield, Md.
120965		Sip.	F. D. Brown	7.24	6.88	27.0	10.2	5.4	1894	Friendship, Me.	Waldoboro, Me.
120606		Sch.	F. F. Feeney	9.11	8.66	35.0	11.1	4.5	1881	Kadiak, Alaska.	Kadiak, Alaska.
120669	K. D. Q. N.	Sch.	F. G. French	184.20	151.84	98.2	28.1	8.3	1887	Bath, Me.	New Haven, Conn.
9972		Sch.	F. H. Miller	65.08	61.83	68.2	23.3	6.7	1871	New London, Conn.	New London, Conn.
9997	J. L. F. D.	Sch.	F. H. Odiorne	323.48	307.31	121.6	31.0	12.7	1871	Newburyport, Mass.	Boston, Mass.
120544		Sch.	F. H. Smith	74.30	70.58	76.0	22.8	8.5	1883	Bristol, Me.	North Haven, Me.
9738		Sip.	F. J. Cammell	5.28	5.02	28.2	11.0	3.0	1873	Norfolk, Va.	Norfolk, Va.
120655		Sch.	F. L. Lowell	5.98	5.70	32.6	11.3	5.0	1886	St. George, Me.	Brooklin, Me.
120984		Sip.	F. L. Rugeley	6.57	6.25	28.5	11.6	2.5	1894	Matagorda, Tex.	Port Lavaca, Tex.
120561		Sch.	F. M. Isabella	9.13	8.67	41.0	12.1	2.8	1883	Kinnekeet, N. C.	Newbern, N. C.
120354		Sch.	F. M. Jones	26.80	25.46	54.4	14.8	6.2	1878	Savannah, Ga.	Beaufort, N. C.
120003		Sch.	F. M. Knapp	384.74	365.51	155.0	29.6	11.6	1867	Ferrysburg, Mich.	Port Huron, Mich.
120208		Sch.	F. M. Pippo	49.06	31.98	67.8	23.8	5.0	1874	Madisonville, La.	New Orleans, La.
120919		Sch.	F. P. Coleman	19.61	18.63	57.6	15.9	4.0	1892	Madison, Md.	Baltimore, Md.
120923	K. L. N. R.	Sch.	F. R. Sharp	199.89	189.90	124.3	26.0	8.7	1892	Tottenville, N. Y.	New York, N. Y.
120582		Sch.	F. R. Walker	71.50	67.93	77.0	21.6	8.2	1884	Essex, Mass.	Gloucester, Mass.
120704	K. F. B. T.	Sch.	F. S. Redfield	469.31	371.02	159.6	37.1	11.4	1887	Port Blakeley, Wash.	San Francisco, Cal.
120475	J. V. W. S.	Sch.	F. T. Drisko	162.91	128.43	96.6	27.0	7.9	1882	Kennebunk, Me.	Boston, Mass.
120583		Sip.	F. W. Gordon	16.61	15.78	41.5	15.7	4.3	1884	Bayshore, N. Y.	Perth Amboy, N. J.
9911		Sch.	F. W. Homans	66.21	62.90	73.0	21.0	7.0	1870	Essex, Mass.	Gloucester, Mass.
120893		Sip.	F. W. Rogers	9.19	8.74	29.4	11.5	5.6	1892	Vinalhaven, Me.	North Haven, Me.
120126		Sip.	F. W. Rowley	6.71	6.38	35.0	12.0	3.0	1874	Patchogue, N. Y.	Norfolk, Va.
120240		Sch.	F. W. Schepfer, Jr.	40.24	38.23	62.2	18.7	8.3	1876	Charleston, S. C.	Beaufort, S. C.
120731	K. G. B. W.	Sch.	F. and T. Lupton	922.35	876.23	188.6	40.0	17.1	1888	Wilmington, Del.	Perth Amboy, N. J.
9721		Sch.	Fair American	13.80	13.11	43.0	13.0	4.0	1868	Somerset County, Md.	Baltimore, Md.
120423		Sch.	Fair Deal	20.69	19.66	44.5	15.3	4.7	1880	Somerset, Mass.	Fall River, Mass.
9594		Sch.	Fairfield	28.67	27.26	54.0	19.0	4.0	1855	San Francisco, Cal.	San Francisco, Cal.
9753		Sch.	Fairfield	39.29	37.33	61.9	18.7	4.9	1867	Straits, N. C.	Savannah, Ga.
9792		Sch.	Fairfield	7.68	7.30	31.9	11.1	2.8	1867	Worcester County, Md.	Chincoteague, Va.
120859		Sip.	Fairlee	7.58	7.20	26.7	11.4	2.7	1891	Homosassa, Fla.	Cedar Keys, Fla.
120046		Sch.	Fairmount	6.38	6.06	42.4	11.2	3.1	1872	Somerset County, Md.	Baltimore, Md.
9243		Sip.	Fairplay	8.72	8.28	34.7	12.0	3.2	1863	Washington, D. C.	Washington, D. C.
120071		Sch.	Fairplay	6.14	5.83	38.8	9.2	3.1	1873	Norfolk, Va.	Richmond, Va.
9772		Sip.	Fair View	7.48	7.12	34.0	12.8	2.9	1868	Baltimore, Md.	Baltimore, Md.
9810		Sch.	Fair View	18.95	18.00	45.4	14.6	4.6	1850	Somerset County, Md.	Alexandria, Va.
9234		Sch.	Fair Wind	96.00	91.20	83.2	24.6	7.3	1861	Ellsworth, Me.	Plymouth, Mass.
120050		Sch.	Fair Wind	63.14	59.98	72.2	23.2	6.8	1872	Portsville, Del.	Baltimore, Md.
120870	K. J. V. N.	Sip. y.	Fair Wind	9.70	9.22	31.3	13.0	5.0	1891	Brooklyn, N. Y.	New York, N. Y.
120099		Sip.	Fairy	8.57	8.14	35.4	13.5	2.5	1873	Easthaven, Conn.	Annapolis, Md.
9552		Sip.	Fairy Forest	39.46	37.49	53.0	17.6	6.9	1860	Georgetown, Me.	Portland, Me.
9896		Sip.	Fairy Queen	8.52	8.10	33.0	11.8	4.0	1869	Rockland, Me.	Do.
9543		Sip.	Faithful	6.34	6.02	31.0	13.0	2.0			Norfolk, Va.
9653	H. G. L. J.	Sch.	Falcon	511.50	491.88	163.0	34.4	14.5	1861	Mystic Bridge, Conn.	Perth Amboy, N. J.
9147		Sip.	Falcon	11.00	10.45	32.5	12.9	4.2	1866	Bristol, R. I.	Bristol, R. I.
9219		Sch.	Falcon	51.00	48.45	62.9	19.2	6.3	1857	Quintland, Tex.	Port Jefferson, N. Y.
120244		Sch.	Falcon	21.28	14.13	48.5	16.4	4.6	1876	Mauricetown, N. J.	Bridgeton, N. J.
120352		Sch.	Falcon	12.40	11.78	36.0	13.0	3.6	1878	Chicago, Ill.	Key West, Fla.
120533	K. B. C. S.	Sch.	Falcon	205.88	195.59	125.6	29.0	9.0	1882	Fairhaven, Cal.	San Francisco, Cal.
120826		Sch.	Falcon	11.18	10.62	40.8	14.9	3.8	1890	Fish River, Ala.	Mobile, Ala.

¹ Formerly schooner Jacob Faithful.

MERCHANT SAILING VESSELS OF THE UNITED STATES—Continued.

Official No.	Signal letters.	Rig.	Name of vessel.	Gross tonnage.	Net tonnage.	Length.	Breadth.	Depth.	When built.	Where built.	Home port (where permanent document issues).
						Feet.	Feet.	Feet.			
120977		Cat.	Falcon	5.81	5.05	23.3	10.1	3.5	1892	Osterville, Mass.	Chatham, Mass.
121024		Slp. y.	Falcon	8.81	8.81	34.7	8.3	7.6	1895	Seattle, Wash.	Seattle, Wash.
120571	K. B. W. M.	Sch.	Falmouth.	447.51	378.75	139.8	30.0	16.0	1883	East Deering, Me.	Portland, Me.
9327		Sch.	Falster	24.30	15.14	49.1	16.5	4.6	1853	Pearl River, Miss.	New Orleans, La.
9676		Slp.	Fame	40.52	40.52	61.4	21.5	4.8	1847	Wilmington, Del.	New York, N. Y.
120075		Slp.	Fanchon	11.79	11.21	35.4	14.6	3.8	1873	Riverhead, N. Y.	New Haven, Conn.
9114		Sch.	Fancy	9.54	9.07	33.0	10.0	5.0	1858	Marblehead, Mass.	Brooklin, Me.
9475		Sch.	Fancy	21.43	20.36	45.0	15.6	4.0	1857	Westfield, N. Y.	New York, N. Y.
120856		Slp. y.	Fancy	9.23	8.77	35.8	9.3	6.7	1891	Boston, Mass.	Boston, Mass.
120105		Slp. y.	Fanita	21.75	20.67	45.0	17.0	5.5	1880	Greenpoint, N. Y.	Do.
120964		Cat.	Fanita	5.33	5.07	23.0	11.2	3.3	1890	Osterville, Mass.	Chatham, Mass.
120829		Sch.	Fann	5.28	5.02	20.5	11.0	3.0	1891	San Diego, Cal.	San Diego, Cal.
9374		Sch.	Fannie	51.29	48.73	76.0	19.0	8.1	1860	Brooklyn, N. Y.	New York, N. Y.
9672		Sch.	Fannie	96.22	91.41	86.0	23.7	6.0	1866	Milton, Del.	Wilmington, Del.
9747		Sch.	Fannie	30.08	28.58	53.4	20.6	4.2	1867	Chester, Pa.	Patchogue, N. Y.
9758		Sch.	Fannie	61.21	58.17	66.0	24.5	5.0	1868	San Francisco, Cal.	San Francisco, Cal.
9922		Sch.	Fannie	40.43	38.41	63.1	20.5	4.1	1869	Bayou Labatre, Ala.	Lake Charles, La.
9974		Sch.	Fannie	21.51	14.43	50.4	18.2	4.8	1871	Mystic Bridge, Conn.	Philadelphia, Pa.
8996		Sch.	Fannie	17.15	16.30	45.2	16.2	4.6	1871	Mathews County, Va.	Newport News, Va.
120066		Sch.	Fannie	16.54	15.71	46.0	16.3	4.2	1873	Baltimore, Md.	Baltimore, Md.
120080		Slp.	Fannie	9.37	8.92	33.0	14.6	4.3	1873	New London, Conn.	Greenport, N. Y.
120151		Slp.	Fannie	8.54	8.12	37.9	15.0	3.3	1874	Bayshore, N. Y.	Do.
120425		Slp.	Fannie	6.43	6.11	31.5	12.6	3.6	1880	Bellport, N. Y.	Patchogue, N. Y.
120443		Slp.	Fannie	6.06	5.76	29.0	12.3	3.0	1881	Patchogue, N. Y.	Do.
120501		Slp.	Fannie	5.96	5.66	27.2	12.7	3.1	1882	Millville, N. J.	Tappahannock, Va.
120598		Slp.	Fannie	9.07	8.62	40.7	14.3	3.2	1884	Cambridge, Md.	Baltimore, Md.;
120660		Sch.	Fannie	7.95	7.56	44.2	10.3	2.6	1886	Smyrna, N. C.	Beaufort, N. C.
120707		Sch.	Fannie	6.46	6.46	41.4	9.9	2.4	1888	Beaufort, N. C.	Do.
120760		Cat.	Fannie	5.68	5.40	28.0	12.3	3.0	1888	Patchogue, N. Y.	Patchogue, N. Y.
120944		Slp.	Fannie	7.39	7.02	28.7	12.3	4.0	1893	New London, Conn.	New London, Conn.
120701		Sch.	Fannie D.	12.14	11.54	41.0	12.6	3.6	1887	Wallisville, Tex.	Galveston, Tex.
120485		Cat.	Fannie F.	7.29	7.03	31.0	13.5	3.3	1880	Islip, N. Y.	Patchogue, N. Y.
121014		Slp.	Fannie F.	38.87	29.54	59.2	20.0	4.2	1896	Wiscasset, Me.	Wiscasset, Me.
120941		Sch.	Fannie G.	13.61	12.93	45.4	16.2	3.5	1893	Delisle, Miss.	Shieldsboro, Miss.
120537	K. B. D. F.	Sch.	Fannie Adele	234.30	222.59	115.5	30.8	9.5	1883	San Francisco, Cal.	San Francisco, Cal.
120464	J. V. R. K.	Sch.	Fannie Brown	508.44	483.02	150.5	36.5	14.0	1881	Northport, N. Y.	Richmond, Va.
120989		Slp.	Fannie Brevard	9.15	8.70	48.0	13.0	3.6	1894	North River, N. C.	Newbern, N. C.
120924		Slp.	Fannie Cobb	7.67	7.29	29.6	12.4	3.2	1893	Bryan Neck, Ga.	Savannah, Ga.
120878		Sch.	Fannie Earl	72.92	62.70	64.0	23.6	6.2	1891	Suttons Isle, Me.	Southwest Harbor, Me.
120997		Sch.	Fannie Ellen	13.21	12.55	38.8	13.5	4.5	1895	Millbridge, Me.	Machias, Me.
120562		Sch.	Fannie Hayden	31.70	30.12	58.7	19.3	6.4	1883	Bucksport, Me.	Boothbay, Me.
120324		Sch.	Fannie Hodgkins	88.00	83.60	75.0	24.4	7.5	1878	Bath, Me.	Wiscasset, Me.
120565		Sch.	Fannie Insley	59.84	56.85	78.0	23.2	6.0	1883	Dorchester County, Md.	Crisfield, Md.
120388	K. D. W. P.	Sch.	Fannie Kinney	384.23	344.72	129.0	32.8	12.0	1879	Milton, Del.	Philadelphia, Pa.
120229		Slp.	Fannie May	9.78	9.29	39.0	14.2	3.5	1875	Dorchester County, Md.	Baltimore, Md.
120726		Sch.	Fannie May	8.66	8.23	33.2	11.9	5.2	1888	Harpwell, Me.	Rockland, Me.
120896	K. L. G. B.	Sch.	Fannie Reiche	463.44	440.27	143.1	34.0	10.1	1892	Baltimore, Md.	Bridgeton, N. J.
120327		Slp.	Fannie Samos	11.04	10.49	33.0	12.8	5.0	1878	Vallejo, Cal.	San Francisco, Cal.
9731		Slp.	Fannie Scottfield	7.07	6.72	30.0	12.2	3.3	1868	Williamsburg, N. Y.	Bridgeton, Conn.
120239	J. R. P. M.	Sch.	Fannie Tracy	243.77	231.59	117.0	31.2	10.9	1875	Forked River, N. J.	New York, N. Y.
9846		Sch.	Fannie A. Fowler	60.87	57.83	75.0	24.5	5.3	1868	Nyaek, N. Y.	Do.
120124		Slp.	Fannie A. Wilcox	9.95	9.46	38.0	14.6	4.1	1874	Myatic, Conn.	Norfolk, Va.
120723		Slp.	Fannie C. Northern	7.20	6.85	37.0	13.4	3.4	1888	Solomons Island, Md.	Annapolis, Md.
120195		Sch.	Fannie E. Hall	7.75	7.36	44.4	13.6	3.0	1873	Somerset County, Md.	Crisfield, Md.
120603		Sch.	Fannie E. Hayward	23.33	22.18	60.0	16.8	4.7	1883	Solomons Island, Md.	Baltimore, Md.
120555		Sch.	Fannie E. Thrasher	26.63	25.30	53.0	16.8	6.2	1883	South Bristol, Me.	Pensacola, Fla.
9849	J. G. M. B.	Sch.	Fannie F. Hall	63.72	59.03	88.0	25.2	6.9	1867	Stockton, Me.	Bucksport, Me.
120673		Slp.	Fannie F. Williams	6.80	6.40	28.0	10.6	3.6	1886	Providence Forge, Va.	Richmond, Va.
120529		Sch.	Fannie H. Stewart	351.52	333.95	136.0	33.0	11.0	1882	Yorktown, Va.	Norfolk, Va.
120456	J. V. M. S.	Sch.	Fannie L. Child	425.30	404.04	140.0	32.1	11.8	1881	Waldoboro, Me.	Boston, Mass.
120916		Sch.	Fannie S. Groverman	13.33	7.65	54.5	14.1	3.7	1892	Ornole, Md.	Crisfield, Md.
120609		Sch.	Fannie S. Orne	84.49	80.27	81.2	22.9	8.0	1885	Boothbay, Me.	Gloucester, Mass.
120578		Sch.	Fannie W. Freeman	94.84	90.10	84.2	22.7	8.4	1884	Gloucester, Mass.	Do.
9869	J. K. R. D.	Sch.	Fannie and Edith	99.79	94.81	87.5	25.1	7.1	1871	Belfast, Me.	Belfast, Me.
120627	K. D. F. P.	Sch.	Fannie and Fay	235.33	221.67	117.5	30.8	8.8	1885	New London, Conn.	Boston, Mass.
9010		Sch.	Fanny	74.94	71.19	77.5	23.5	6.2	1864	Baltimore, Md.	Washington, D. C.
9812		Sch.	Fanny	48.73	46.30	53.5	26.0	5.8	1869	Astoria, N. Y.	New York, N. Y.
120118		Sch.	Fanny	5.44	5.17	27.0	10.6	4.2	1872	Charlotte Harbor, Fla.	Key West, Fla.
120134	K. C. H. D.	Slp. y.	Fanny	49.09	46.64	72.0	24.0	6.9	1874	Mystic, Conn.	New York, N. Y.
120664		Sch.	Fanny H.	8.42	7.98	34.4	13.2	4.1	1887	Gloucester, Mass.	Gloucester, Mass.
120203		Slp.	Fanny T.	6.84	6.50	31.2	12.0	4.2	1875	Kennebunk, Me.	Portland, Me.
120538		Sch.	Fanny Ann	42.91	40.77	61.5	22.2	4.6	1883	Portland, Fla.	Pensacola, Fla.
120864	K. J. T. H.	Sch.	Fanny Arthur	614.45	583.73	171.0	38.5	13.0	1891	Camden, Me.	Somers Point, N. J.
120820		Slp.	Fanny Bell	7.22	6.86	30.0	10.9	3.1	1885	Patchogue, N. Y.	Savannah, Ga.
120508	J. W. M. R.	Sch.	Fanny Duntard	265.54	252.37	126.5	31.0	10.8	1882	San Francisco, Cal.	San Francisco, Cal.
9421		Slp.	Fanny Fern	5.69	5.41	28.0	12.0	2.0	1880		New York, N. Y.
120667		Slp.	Fanny Fern	6.55	6.23	29.0	12.0	3.0	1884	Brookhaven, N. Y.	Patchogue, N. Y.
120052	J. M. N. B.	Sch.	Fanny Flint	176.03	150.80	101.0	28.9	8.7	1872	Cutler, Me.	Machias, Me.
120728		Sch.	Fanny Lowery	16.51	15.68	58.0	16.6	4.4	1888	Tilghman Island, Md.	Baltimore, Md.

MERCHANT SAILING VESSELS OF THE UNITED STATES—Continued.

Official No.	Signal letters.	Rlg.	Name of vessel.	Gross tonnage.	Net tonnage.	Length.	Breadth.	Depth.	When built.	Where built.	Home port (where permanent document issues).
						Feet.	Feet.	Feet.			
9420		Slp.	Fanny Maria	11.70	11.11	37.6	14.5	3.8	1851	Islip, N. Y.	Tappahannock, Va.
37204		Sch.	Fanny Nell	451.02	428.47	162.5	30.1	11.7	1870	Port Huron, Mich.	Chicago, Ill.
120016		Sch.	Fanny Reed	21.51	20.44	46.8	16.3	5.4	1872	Kennobunk, Me.	Bucksport, Me.
120382		Slp.	Fanny Shepherd	19.02	12.37	36.6	15.0	3.8	1879	St. Marys, Md.	Alexandria, Va.
120833	K. J. F. M.	Sch.	Fanny C. Bowen	1,007.37	957.01	202.2	38.2	16.2	1891	Bath, Me.	Fall River, Mass.
120502		Sch.	Fanny and Ada	15.86	15.07	52.6	14.4	3.2	1892	Ile of Wight County, Va.	Norfolk, Va.
120594		Slp.	Fanny and Anna	15.37	14.60	39.0	16.0	4.0	1894	Penn Grove, N. J.	Wilmington, Del.
23770	J. G. Q. L.	*Sch.	Fantee	654.46	580.15	140.4	32.1	20.1	1869	Boston, Mass.	Boston, Mass.
87488		*Sch.	Fargo	20.01	19.01	49.0	13.4	4.0	1860	Sand Beach, Mich.	Port Huron, Mich.
9264		Slp.	Farmer	53.71	51.03	61.5	23.0	5.0	1856	Oyster Bay, N. Y.	New York, N. Y.
9763		Sch.	Farmer	31.97	30.28	50.6	19.2	4.7	1839	Huntington, N. Y.	Patchogue, N. Y.
120998		Slp.	Farmer	6.21	5.90	28.9	12.8	3.3	1895	Patchogue, N. Y.	Do.
120766		Sch.	Farmer Boy	13.33	12.67	41.3	12.5	3.7	1889	Sebawaug, Mich.	Port Huron, Mich.
9715		Sch.	Farmers' Friend	47.02	44.67	70.6	21.0	6.8	1848	Talbot County, Md.	Baltimore, Md.
120638		Sch.	Farmers' Friend	13.10	12.45	40.0	14.0	4.4	1885	North Kingston, R. I.	Newbern, N. C.
9187		Sch.	Farmers' Return	17.56	16.69	44.1	17.7	3.5			Newport News, Va.
105799		Sch.	Farmers' Return	8.41	7.99	35.5	11.5	3.2	1877	Greenpoint, N. Y.	New York, N. Y.
120474		*Sch.	Farrand H. Williams	94.35	93.11	88.8	22.8	6.6	1892	Manitowoc, Wis.	Milwaukee, Wis.
9376		Slp.	Fashion	44.26	43.05	57.0	23.0	5.4	1842	Orangetown, N. Y.	New York, N. Y.
8790		Sch.	Fashion	21.55	20.48	49.4	17.7	5.5	1848	Somerset County, Md.	Tappahannock, Va.
120545		Slp.	Fashion	11.02	10.47	40.0	12.7	2.9	1893	Tuckerton, N. J.	Tuckerton, N. J.
120831		Sch.	Fast Mail	19.03	10.66	61.0	11.0	1.9	1891	Portsmouth, Va.	Baltimore, Md.
9022		Sch.	Father and Sons	77.96	74.06	78.1	23.5	6.0	1866	Baltimore, Md.	Crisfield, Md.
9942		Sch.	Father and Sons	24.61	23.38	45.9	17.3	4.6	1870	Newtown, Md.	Alexandria, Va.
120411		Sch.	Father and Sons	16.71	16.07	56.0	15.5	4.0	1880	Crisfield, Md.	Crisfield, Md.
120749		Sch.	Faugha-Ballagh	61.32	58.26	80.0	23.0	4.0	1889	Port Clinton, Ohio	Sandusky, Ohio.
120853	Slp. y.	Sch.	Fauna	9.19	8.74	30.4	12.9	4.8	1892	South Brooklyn, N. Y.	Bridgeton, Conn.
9111		Sch.	Faustina	13.82	13.13	38.3	12.2	6.0	1853	Bristol, Me.	Kennobunk, Me.
9161		Sch.	Favorite	451.70	424.11	166.3	31.2	12.0	1863	Newport, Mich.	Port Huron, Mich.
9228		Sch.	Favorite	33.77	32.09	54.3	16.8	4.9	1845	Portland, Conn.	Fall River, Mass.
9428		Slp.	Favorite	8.89	8.45	34.0	12.5	3.6			New York, N. Y.
87336		Slp.	Favorite	7.78	7.37	30.3	13.0	4.2	1856	Newport, R. I.	Newport, R. I.
120092		Slp.	Favorite	14.00	13.30	35.0	14.0	4.8	1873	Belfast, Me.	Fall River, Mass.
120652		Sch.	Favorite	9.99	8.63	34.0	11.6	3.0	1886	Smyrna, N. C.	Beaufort, N. C.
120734		Slp.	Favorite	10.48	9.96	31.1	12.2	4.3	1888	Seabright, N. J.	New York, N. Y.
120813		Lgr.	Favorite	5.32	5.06	31.3	10.0	3.2	1890	St. Marys Parish, La.	Brearshear, La.
125721	Sch. y.	*Sch.	Favorite	7.33	6.96	28.7	11.4	4.5	1879	Marblehead, Mass.	Boston, Mass.
120921		Sch.	Favorite	46.78	44.45	68.9	19.2	3.8	1892	East Boothbay, Me.	Pensacola, Fla.
9467		Sch.	Favorite No. 2	11.00	7.99	37.6	15.0	3.8	1872	Biloxi, Miss.	New Orleans, La.
9403	H. G. R. C.	Shp.	Fawn	1,058.27	1,015.30	170.5	34.5	23.6	1860	Bath, Me.	New York, N. Y.
9423		Slp.	Fawn	10.13	9.63	33.0	13.4	4.2			Do.
9724	J. D. R. K.	Sch.	Fawn	313.47	297.80	108.5	29.6	8.5	1868	Philadelphia, Pa.	Boston, Mass.
120774		Sch.	Fawn	11.12	10.56	36.9	13.8	3.0	1889	Bay Point, Fla.	Pensacola, Fla.
120786		Sch.	Fawn	11.79	11.21	44.0	14.0	3.8	1889	Pascagoula, Miss.	Mobile, Ala.
121026		Slp.	Fawn	8.72	8.72	29.2	10.9	4.0	1896	Seattle, Wash.	Seattle, Wash.
9533		Slp.	Faye Fox	6.95	6.60	28.8	11.3	3.3			Waterford, Conn.
120573		Sch.	Fayette N. Bradford	32.90	31.25	65.5	20.0	5.2	1882	Annapolis, Md.	Bridgeton, N. J.
120539		Slp.	Fayolline	5.73	5.45	23.4	12.0	3.3	1883	Noank, Conn.	Stonington, Conn.
9606		Sch.	Fearless	22.03	20.95	45.0	17.6	3.8	1807	Marin County, Cal.	San Francisco, Cal.
9923		Sch.	Fearless	30.42	28.90	54.0	16.0	6.4	1870	Bath, Me.	New York, N. Y.
120004		Sch.	Fearless	165.12	156.87	120.0	24.0	8.0	1867	Ferrysburg, Mich.	Milwaukee, Wis.
120133		Sch.	Fearless	6.51	6.19	31.6	11.3	3.7	1874	Bath, Me.	Deer Isle, Me.
120260		Sch.	Fearless	7.58	7.20	38.4	9.6	3.2	1876	Bridgeton, Conn.	Bridgeton, Conn.
120264		Slp.	Fearless	21.77	21.77	60.2	20.1	8.0	1870	South Berwick, Me.	Portsmouth, N. H.
120403		Sch.	Fearless	20.20	19.19	44.6	16.8	3.6	1880	Brooklyn, N. Y.	Providence, R. I.
120801		Slp.	Fearless	10.38	6.63	35.9	13.7	3.8	1890	Bridgeton, N. J.	Bridgeton, N. J.
120818		Sch.	Fearless	6.32	6.01	32.0	9.7	3.6	1890	Port Townsend, Wash.	Port Townsend, Wash.
120823		*Slp.	Fearless	6.97	6.63	35.4	12.5	2.2	1890	Matagorda, Tex.	Port Lavaca, Tex.
9769		Sch.	Federal Hill	72.18	68.57	84.1	23.4	6.5	1856	Baltimore, Md.	Baltimore, Md.
120333		Slp.	Federalist	20.32	19.31	45.0	15.3	4.7	1880	Islip, N. Y.	Greenport, N. Y.
120121		Sch.	Felicitous	210.13	205.33	117.7	26.8	8.7	1873	Manitowoc, Wis.	Milwaukee, Wis.
9598		Sch.	Felicitous	21.55	20.50	49.0	16.0	4.3	1851	San Francisco, Cal.	San Francisco, Cal.
121011	K. M. P. D.	*Sch.	FELIX	1,174.36	1,146.32	217.0	35.0	21.0	1891	Port Glasgow, Scotland	Philadelphia, Pa.
120127	K. G. W. C.	Slp. y.	Fenella	23.41	22.24	53.8	16.2	4.4	1872	Northport, N. Y.	New York, N. Y.
120722	K. H. B. R.	Sch. y.	Fenella	36.85	35.01	58.5	17.0	9.6	1888	Noank, Conn.	Do.
120763		Sch.	Fenimore	19.64	18.67	52.8	18.8	3.2	1889	Cedar Keys, Fla.	Cedar Keys, Fla.
120449		Slp.	Ferguson	23.13	21.98	38.4	17.7	6.4	1881	Groton, Conn.	New London, Conn.
120968		Slp.	Fermon	8.00	7.60	32.9	11.6	4.2	1894	Seattle, Wash.	Seattle, Wash.
120668	K. D. Q. M.	Sch.	Fernwood	180.78	124.24	85.4	24.0	9.6	1887	Essex, Mass.	Gloucester, Mass.
9555		Sch.	Ferrata	40.42	38.40	58.1	19.7	6.2	1866	Mathews County, Va.	Brunswick, Ga.
9212		Sch.	Ferret	73.09	69.44	81.5	19.0	5.5	1864	Bay City, Mich.	Port Huron, Mich.
120167	J. Q. M. K.	Bk.	Ferris S. Thompson	531.29	513.52	141.5	32.0	17.0	1874	Setauket, N. Y.	San Francisco, Cal.
120641		Slp.	Fevue Arland	7.51	7.13	34.0	13.0	2.9	1886	Clearcreek, Tex.	Galveston, Tex.
120922		Slp. y.	Feydeh	5.68	5.68	34.5	9.5	4.2	1894	Brooklyn, N. Y.	New York, N. Y.
130401		Sch.	Fiat	33.27	36.36	47.4	14.6	5.3	1880	Ellisburg, N. Y.	Cape Vincent, N. Y.

¹ Formerly ship Samuel G. Reed.

² Formerly schooner Cyda.

³ Formerly sloop-yacht Addie B.

⁴ Auxiliary gas engine.

⁵ Formerly German bark Felix.

MERCHANT SAILING VESSELS OF THE UNITED STATES—Continued.

Official No.	Signal letters.	Rig.	Name of vessel.	Gross tonnage.	Net tonnage.	Length.	Breadth.	Depth.	When built.	Where built.	Home port (where permanent document issued).
						Feet.	Feet.	Feet.			
9054	H. G. L. K.	Bg.	Fidelia	831.13	314.57	112.0	27.6	11.6	1864	Bangor, Me.	Bangor, Me.
120620		Sch.	Fidelity	53.07	50.42	64.0	23.0	5.0	1885	San Francisco, Cal.	San Francisco, Cal.
120999		Ywl. y.	Fidolio	12.23	12.23	38.3	12.1	5.9	1895	Brooklyn, N. Y.	New York, N. Y.
120741	K. G. F. D.	Sch.	Fiheman	174.62	165.80	102.3	28.4	8.2	1889	Bath, Me.	Deer Isle, Me.
120940		Sch.	Filena	26.29	24.98	54.0	17.0	3.4	1893	Kittie Hawk, N. O.	Edenton, N. C.
9066		Sch.	Fillmore	50.24	47.73	68.3	18.2	7.1	1849	Medford, Mass.	Machias, Me.
120698		Slp.	Fillmore A. Baker	5.62	5.34	33.0	10.7	2.6	1879	Patchogue, N. Y.	Patchogue, N. Y.
120510		Sch.	Filomina Sciaocaluga	20.13	12.07	46.3	18.1	8.3	1882	Wolf River, Miss.	Shieldsboro, Miss.
120097		Sch.	Finback	5.80	5.51	46.7	11.0	2.7	1873	Crisfield, Md.	Crisfield, Md.
120341		Sch.	Findlay	9.10	8.65	33.5	13.5	3.5	1878	Rockaway, N. Y.	New York, N. Y.
9447		Slp.	Fire Fly	6.32	6.00	28.6	10.3	3.0			Norfolk, Va.
9415		Slp.	Fire Island	17.07	16.22	37.0	17.1	4.5	1858	Islip, N. Y.	New York, N. Y.
120037		Slp.	First	10.89	10.90	43.0	16.0	4.0	1872	Tottenville, N. Y.	Do.
9507		Sch.	Fish Hawk	5.75	5.46	26.5	11.7	3.7	1886	Scituate, Mass.	Plymouth, Mass.
120913		Sch.	Fitz A. Oakes	24.49	23.27	51.0	15.4	6.8	1892	Gloucester, Mass.	Gloucester, Mass.
9959		Sch.	Fitz J. Babson	69.25	65.79	74.9	21.1	7.6	1871	Essex, Mass.	New York, N. Y.
120288		Sch.	Five Brothers	12.29	11.68	45.4	13.9	3.6	1877	Georgetown, D. C.	Washington, D. C.
121017		Sch.	Five Brothers	81.19	70.44	79.0	25.7	6.7	1896	Benicia, Cal.	San Francisco, Cal.
120119		Sch.	Five Sisters	33.69	32.01	81.8	19.9	3.1	1872	Ocoquan, Va.	Alexandria, Va.
9424		Slp.	Flag	7.92	7.53	34.0	12.0	3.4			New York, N. Y.
120025		Slp.	Flash	10.56	10.04	35.0	13.7	4.3	1872	Noank, Conn.	Stonington, Conn.
120212		Sch.	Flash	9.19	8.74	37.4	12.2	3.4	1875	Beaufort, N. C.	Beaufort, N. C.
120338		Slp.	Flash	8.80	8.36	31.0	11.6	3.9	1877	Lubec, Me.	Perth Amboy, N. J.
120608	K. C. W. H.	Slp. y.	Flash	11.63	11.05	36.0	12.4	4.0	1879	Brooklyn, N. Y.	New York, N. Y.
9562		Slp.	Flaunt	5.37	5.11	28.0	11.0	2.0	1862	Rockaway, N. Y.	Tuckerton, N. J.
120159		Slp.	Flaviella	9.39	8.92	35.0	13.0	3.0	1874	Double Bayou, Tex.	Galveston, Tex.
9043		Sch.	Fleetwing	8.44	8.02	42.6	14.5	3.2			Crisfield, Md.
9412	H. G. R. Q.	Sch. y.	Fleetwing	111.08	105.53	104.9	23.9	9.3	1865	New York, N. Y.	New York, N. Y.
9957		Slp.	Fleetwing	6.40	6.08	27.0	13.0	3.0	1871	Greenport, N. Y.	Greenport, N. Y.
120043		Sch.	Fleetwing	13.13	12.47	31.9	15.1	3.8	1872	Mathews County, Va.	Newport News, Va.
120231		Slp.	Fleetwing	7.08	6.73	31.1	12.2	3.3	1845	New York, N. Y.	Bridgeport, Conn.
120287		Slp.	Fleetwing	9.53	9.05	35.5	13.9	3.5	1876	Oxford, Md.	Baltimore, Md.
120303		Sch.	Fleetwing	41.00	38.95	68.0	16.0	5.6	1877	Charlevoix, Mich.	Shieldsboro, Miss.
120329		Slp.	Fleetwing	10.44	9.92	33.2	16.2	3.4	1874	Canarsie, N. Y.	New York, N. Y.
120328		Slp.	Fleetwood	8.02	7.62	32.8	13.2	3.1	1872	do	Do.
120875		Sch.	Fleetwood	26.66	25.33	50.4	17.0	5.5	1891	Marco, Fla.	Key West, Fla.
9366		Sch. y.	Fleur-de-lis	45.22	42.96	72.0	20.0	7.0	1865	New York, N. Y.	Boston, Mass.
120386		Sch.	Fleur-de-lis	15.40	14.63	41.1	13.3	5.6	1879	Gloucester, Mass.	Portsmouth, N. H.
120809	K. H. Q. C.	Sch. y.	Fleur-de-lis	90.93	86.39	96.6	21.9	11.8	1890	Bath, Me.	New York, N. Y.
120209		Slp.	Flight	15.43	14.66	38.1	14.0	5.0	1874	Portland, Me.	Coldspring, N. Y.
120840		Slp. y.	Flight	8.98	8.54	30.5	13.2	4.0	1881	New Bedford, Mass.	New Bedford, Mass.
9627		Slp.	Flirt	16.38	15.57	45.5	16.0	4.6	1866	East Lyme, Conn.	New York, N. Y.
9807		Slp.	Flirt	10.05	9.55	37.0	12.1	3.6	1867	Crisfield, Md.	Baltimore, Md.
120013		Cat.	Flirt	5.52	5.27	28.0	11.9	2.7	1872	Babylon, N. Y.	Patchogue, N. Y.
9800		Sch.	Flirt of the Wave	35.53	33.85	55.4	19.0	6.0	1864	Somerset County, Md.	Crisfield, Md.
9271		Sch.	Flora	38.06	36.16	56.0	18.0	6.9	1866	Essex, Mass.	Eastport, Me.
9994		Slp.	Flora	14.68	9.05	45.6	16.2	4.3	1871	Somerset County, Md.	Crisfield, Md.
120137		Slp.	Flora	10.81	10.27	37.7	14.5	4.0	1874	Jamesport, N. Y.	Greenport, N. Y.
120330		Slp.	Flora	6.28	5.97	27.0	12.0	3.0	1876	Greenport, N. Y.	Do.
120362		Slp.	Flora	8.74	8.31	32.2	12.4	3.4	1879	East Rockaway, N. Y.	New York, N. Y.
120448		Slp. y.	Flora	9.15	8.70	33.6	14.0	4.4	1881	New London, Conn.	New Haven, Conn.
120468		Sch.	Flora	5.97	5.67	31.5	10.4	3.1	1882	Key West, Fla.	Key West, Fla.
120486		Slp.	Flora	7.56	7.19	37.0	14.7	3.0	1882	Greenport, N. Y.	Greenport, N. Y.
120599		Sch.	Flora	13.71	13.02	40.0	15.7	5.2	1884	Alexandria, Va.	Alexandria, Va.
120645		Sch.	Flora	5.81	5.52	35.5	12.6	3.5	1886	Naubinway, Mich.	Marquette, Mich.
120693		Slp.	Flora	10.76	5.78	36.7	12.4	3.1	1887	Handsboro, Miss.	Shieldsboro, Miss.
120306		Slp. y.	Flora B.	15.58	14.80	40.0	16.3	4.0	1877	Pennegrove, N. J.	Camden, N. J.
120936		Slp.	Flora B.	6.21	5.90	29.9	11.1	2.9	1893	Jamesport, N. Y.	Greenport, N. Y.
120689		Slp.	Flora H.	6.22	5.91	31.0	10.8	3.0	1882	Dickinson Bayou, Tex.	Galveston, Tex.
120274		Sch.	Flora S.	22.05	20.95	58.0	14.5	3.5	1876	Galveston, Tex.	Do.
120635		Sch.	Flora V.	8.79	7.30	30.0	10.6	3.9	1886	Menokaunee, Wis.	Marquette, Mich.
120950		Sch.	Flora Belle	16.45	9.82	57.0	14.8	4.3	1893	Fairmount, Md.	Crisfield, Md.
120044	J. M. G. R.	Sch.	Flora Condon	230.78	219.25	123.0	29.3	9.3	1872	Belfast, Me.	Belfast, Me.
120540		Sch.	Flora Dillaway	81.91	77.82	79.6	22.1	8.3	1883	Essex, Mass.	Boston, Mass.
120420		Slp.	Flora Elsie	35.85	34.06	65.2	19.8	5.4	1880	Islip, N. Y.	Baltimore, Md.
120082		Sch.	Flora Grindle	37.24	35.38	55.9	19.2	5.7	1873	Mount Desert, Me.	Ellsworth, Me.
120918	K. M. D. L.	Sch.	Flora Kirwan	67.30	51.96	80.0	23.8	6.6	1892	Baltimore, Md.	Baltimore, Md.
120874		Sch.	Flora May	7.56	7.19	30.6	10.2	5.2	1891	Deer Isle, Me.	Deer Isle, Me.
120865	K. J. T. N.	Sch.	Flora Morang	254.82	242.08	120.9	29.6	8.5	1891	Richmond, Me.	Bath, Me.
9998		Slp.	Flora Predmore	24.38	23.16	44.5	18.3	4.6	1871	Barnegat, N. J.	Norfolk, Va.
13254		Sch.	Flora Pressey	109.62	104.14	83.9	25.2	7.7	1863	Essex, Conn.	New York, N. Y.
120357	J. T. G. Q.	Sch.	Flora Rogers	376.00	357.20	138.4	32.5	11.9	1879	Camden, Me.	Camden, Me.
9214		Slp.	Flora Temple	7.60	7.22	34.7	13.9	2.9			Crisfield, Md.
9221		Slp.	Flora Temple	7.66	7.28	32.4	12.7	3.2	1860	Patchogue, N. Y.	Bridgeport, Conn.
9416		Slp.	Flora Temple	7.91	7.52	34.8	12.8	3.3			Georgetown, S. C.
9651		Sch.	Flora Temple	34.10	32.40	57.7	17.8	6.5	1860	Kennebunk, Me.	Mount Desert Ferry, Me.

¹ Formerly sloop Flora.

² Formerly schooner John D. Griffin.

[†] Auxiliary gasoline engine.

MERCHANT SAILING VESSELS OF THE UNITED STATES—Continued.

Official No.	Signal letters.	Rig.	Name of vessel.	Gross tonnage.	Net tonnage.	Length.	Breadth.	Depth.	When built.	Where built.	Home port (where permanent document issues).
						Feet.	Feet.	Feet.			
9801	Sch.	Flora Temple	35.87	23.20	63.5	21.0	6.6	1866	Somerset County, Md.....	Crisfield, Md.
9878	Sch.	Mora Temple	22.06	21.53	58.0	14.0	4.0	1861	Port Jefferson, N. Y.....	Greenport, N. Y.
120218	Sch.	Flora Thomas	42.34	40.23	64.0	22.0	6.5	1874	Dorchester County, Md....	Crisfield, Md.
120217	J. R. D. P.	Sch.	Flora Woodhouse	265.93	252.64	110.9	27.8	8.8	1875	Fairhaven, Conn.....	New Orleans, La.
120817	Slp.	Flora E. Thompson	6.63	6.30	26.0	10.6	4.0	1883	Deer Isle, Me.....	Brookline, Me.
120961	K. L. V. G.	Sch.	Flora L. Nickerson	104.14	63.45	92.8	24.2	9.8	1894	Essex, Mass.....	Boothbay, Me.
120666	Sch.	Flora M. Willing	10.44	9.92	50.0	14.0	3.6	1891	St. Peters, Md.....	Crisfield, Md.
120400	Sch.	Flora and Agnes	71.37	56.74	80.0	23.6	6.2	1880	Pocomoke City, Md.....	Baltimore, Md.
121020	Slp.	Florence	8.83	8.39	34.0	11.0	4.0	1896	Rockland, Me.....	Rockland, Me.
9072	Sch.	Florence	63.65	60.47	69.8	19.4	7.8	1856	Beverly, Mass.....	Boston, Mass.
9131	Sch.	Florence	49.63	47.15	66.5	20.0	7.7	1867	Boston, Mass.....	Do.
9372	Slp.	Florence	93.70	89.02	68.3	27.0	6.9	1865	Brooklyn, N. Y.....	New York, N. Y.
9633	Sch.	Florence	32.82	31.18	57.4	21.9	4.1	1864	Dorchester, N. J.....	Bridgeton, N. J.
9975	Sch.	Florence	75.21	71.45	78.0	26.0	5.0	1871	Northport, N. Y.....	New York, N. Y.
9989	Sch.	Florence	19.01	18.06	48.8	16.9	4.6	1871	Somerset County, Md.....	Crisfield, Md.
120312	J. S. P. V.	Shp.	Florence	1,684.11	223.1	41.0	26.0	1877	Bath, Me.....	Bath, Me.
120350	Slp.	Florence	8.38	7.97	35.0	13.2	3.6	1878	Oyster Bay, N. Y.....	Coldspring, N. Y.
120396	Sch.	Florence	22.77	21.64	52.0	18.6	4.0	1879	Portland, Fla.....	Pensacola, Fla.
120612	Slp.	Florence	6.68	6.35	33.4	11.0	2.9	1885	Norfolk, Va.....	Norfolk, Va.
120636	Slp.	Florence	10.59	10.07	30.0	14.2	4.1	1885	Bayville, N. Y.....	Coldspring, N. Y.
120666	Sch.	Florence	11.90	11.31	39.0	10.7	4.0	1887	Sarasota, Fla.....	Tampa, Fla.
120674	Sch.	Florence	11.07	10.52	40.6	14.4	3.6	1887	Pentwater, Mich.....	Brashear, La.
120675	Sch.	Florence	67.07	63.72	72.9	21.5	6.6	1887	Essex, Mass.....	Gloucester, Mass.
120780	Slp.	Florence	10.06	9.20	31.0	11.5	4.0	1860	Bayridge, N. Y.....	Sag Harbor, N. Y.
120782	K. G. P. W.	Sch.	Florence	699.04	596.30	166.3	35.5	12.8	1889	East Deering, Me.....	Portland, Me.
120790	Slp.	Florence	9.23	8.77	34.0	13.0	3.4	1889	Galveston, Tex.....	Galveston, Tex.
120912	Slp. y.	Florence	11.10	10.55	37.5	15.0	4.8	1892	New Orleans, La.....	New Orleans, La.
120963	Slp.	Florence	5.69	5.41	31.0	11.0	2.6	1887	Elizabeth City, Va.....	Greenport, N. Y.
120974	Slp.	Florence	17.20	16.34	36.1	14.2	7.2	1894	Bristol, Me.....	Greenport, N. Y.
120684	K. H. M. D.	Sch.	Florence A.....	154.76	147.03	96.5	27.4	7.2	1890	Cherryfield, Me.....	Danvers, Me.
120648	Slp.	Florence B.....	7.83	7.44	32.0	13.7	3.0	1889	Bayport, N. Y.....	Maehias, Me.
120871	Slp. y.	Florence B.....	7.04	6.69	32.0	12.0	4.0	1891	South Norwalk, Conn.....	Patchogue, N. Y.
120742	Slp.	Florence L.....	6.07	5.77	28.6	11.9	3.1	1888	Somers Point, N. J.....	Bridgeton, Conn.
120247	Slp.	Florence Bell.....	10.36	9.84	32.8	12.2	4.2	1876	Norwalk, Conn.....	Somers Point, N. J.
120322	Sch.	Florence Caduc.....	43.56	41.40	58.0	22.0	4.2	1878	San Francisco, Cal.....	Coldspring, N. Y.
120-95	Cat.	Florence Cox.....	5.94	5.65	27.0	12.3	3.3	1884	San Francisco, Cal.....	San Francisco, Cal.
120791	K. G. T. J.	Sch.	Florence Creadick.....	732.77	657.67	164.4	35.0	13.3	1890	Milton, Del.....	Patchogue, N. Y.
120983	Sch.	Florence Jennings.....	8.18	7.51	39.4	9.1	2.3	1894	Cappahosic, Va.....	Philadelphia, Pa.
9307	Slp.	Florence Kellinger.....	18.00	17.10	44.0	15.0	4.0	1866	Saybrook, Conn.....	Richmond, Va.
120523	J. W. S. F.	Sch.	Florence Leland.....	343.98	328.78	137.2	32.3	10.8	1882	Camden, Me.....	Norfolk, Va.
120779	Slp.	Florence Louise.....	5.34	5.08	32.5	11.0	2.9	1889	Queenstown, Md.....	Doer Isle, Me.
9291	Sch.	Florence Nightingale.....	40.96	38.92	60.8	18.4	6.8	1855	Gloucester, Mass.....	Baltimore, Md.
120803	Sch.	Florence Northam.....	26.00	24.70	65.0	17.0	5.0	1890	Solomons Island, Md.....	Gloucester, Mass.
120243	Sch.	Florence Pearl.....	10.62	10.09	36.9	12.9	4.4	1876	Saco, Me.....	Annapolis, Md.
120504	J. W. L. V.	Sch.	Florence Randall.....	761.24	656.73	159.1	35.4	16.1	1882	Bath, Me.....	Provincetown, Mass.
120954	Sch.	Florence Rosenbaum.....	27.49	18.44	63.5	18.7	5.1	1893	Oriole, Md.....	Port Jefferson, N. Y.
120819	Sch.	Florence Russell.....	60.70	41.57	71.2	23.6	5.0	1890	Leesburg, N. J.....	Crisfield, Md.
9732	J. D. V. B.	Sch.	Florence Shay.....	405.35	385.09	127.0	30.8	15.3	1867	Port Jefferson, N. Y.....	Bridgeton, N. J.
120453	Slp.	Florence Ward.....	6.10	5.80	29.0	12.9	3.0	1881	Patchogue, N. Y.....	New York, N. Y.
120900	Slp.	Florence A. Harnden.....	27.20	25.84	50.9	17.3	3.8	1892	Woolwich, Me.....	Patchogue, N. Y.
120320	Slp.	Florence E. Scull.....	5.87	5.58	26.8	12.4	2.9	1878	Somers Point, N. J.....	Bath, Me.
120932	Slp.	Florence E. Simmons.....	7.38	7.01	28.6	10.9	4.9	1893	Bremen, Me.....	Chinoteague, Va.
120892	Sch.	Florence E. Stream.....	95.30	90.54	89.6	23.2	9.2	1892	Essex, Mass.....	Waldoboro, Me.
9126	Sch.	Florence E. Tower.....	80.07	81.77	79.0	24.6	6.5	1866	Boston, Mass.....	Gloucester, Mass.
9677	J. B. N. H.	Sch.	Florence I. Lockwood.....	299.07	284.12	103.0	30.5	9.5	1867	Norwalk, Conn.....	Maehias, Me.
120579	Sch.	Florence M. Smith.....	60.62	57.59	73.0	19.0	6.5	1884	Charlevoix, Mich.....	Boston, Mass.
120115	J. N. T. P.	Sch.	Florence and Lillian.....	252.12	211.95	124.0	30.3	8.9	1874	Leesburg, N. J.....	Grand Haven, Mich.
9068	Sch.	Floretta C.....	20.88	19.84	42.1	16.3	3.8	1866	Essex, Mass.....	Bridgeton, N. J.
9434	H. G. R. W.	Sch.	Florida	257.21	249.19	151.9	31.4	10.3	Bought of United States.....	Norfolk, Va.
9470	Sch.	Florida	79.45	75.48	71.2	21.0	6.0	1866	Bristol, Me.....	New London, Conn.
9505	Sch.	Florida	41.68	39.60	59.0	17.3	6.9	1848	Essex, Mass.....	Rockland, Me.
120339	Sch.	Florida	30.95	29.40	54.9	10.4	6.1	1878	Kennebunk, Me.....	Sedgewick, Me.
120440	Sch.	Florida	10.36	9.84	46.0	14.9	3.2	1880	Pensacola, Fla.....	Pensacola, Fla.
120462	Sch.	Florida	8.37	7.95	34.2	11.4	2.9	1881	Key Largo, Fla.....	Key West, Fla.
120684	Sch. y.	Florida	48.31	45.90	75.6	18.6	7.3	1886	Westhaven, Conn.....	New York, N. Y.
120740	Slp.	Florence	6.73	6.39	25.0	12.4	3.2	1889	Charleston, S. C.....	Charleston, S. C.
120625	K. D. F. J.	Sch. y.	Flossie.....	29.80	28.31	47.5	16.8	6.5	1885	Thomaston, Me.....	Baltimore, Md.
121005	Sch.	Flossie D. Lee.....	18.55	15.09	47.0	14.9	4.5	1895	Dunhams Creek, N. C.....	Newbern, N. C.
120911	Sch.	Flossy M. Muir.....	13.57	12.90	57.5	15.4	4.1	1892	Oriole, Md.....	Cape Charles, Va.
120873	Sch.	Flotilla	12.06	11.46	41.4	12.0	4.1	1891	Jackson Harbor, Wis.....	Milwaukee, Wis.
9838	Sch.	Flour Bluff.....	17.37	16.50	46.6	14.2	3.8	1862	Flour Bluff, Tex.....	Corpus Christi, Tex.
9331	Sch.	Flower	37.73	22.74	59.7	21.0	4.6	1865	Bay St. Louis, Miss.....	New Orleans, La.
120085	Sch.	Flower of France.....	25.16	23.91	45.5	15.3	5.5	1873	Mermentau, La.....	Port Lavaca, Tex.
120931	Sch.	Floyburg	12.82	12.18	34.8	11.3	4.8	1893	Seattle, Wash.....	Seattle, Wash.
120596	Slp.	Floyd Hurst.....	12.88	12.24	42.0	13.0	4.1	1884	Mosquito Creek, Va.....	Tappanhook, Va.
120439	J. V. D. C.	Bk.	Fluorine.....	386.43	367.11	136.5	29.3	11.4	1881	Bath, Me.....	New York, N. Y.
9482	H. G. S. V.	Sch.	Fly.....	113.82	108.18	90.3	26.1	6.7	1856	Camden, N. J.....	Do.

¹ Formerly U. S. S. Penguin.

† Rebuilt, 1888.

MERCHANT SAILING VESSELS OF THE UNITED STATES—Continued.

Official No.	Signal letters.	Rig.	Name of vessel.	Gross tonnage.	Net tonnage.	Length.	Breadth.	Depth.	When built.	Where built.	Home port (where permanent document issues).
						Feet.	Feet.	Feet.			
9789		Sch.	Fly	26.46	19.87	50.0	18.2	5.5	1869	Dorchester County, Md.	Crisfield, Md.
9895		Sch.	Fly	12.69	13.06	36.8	11.6	5.9	1865	Rockland, Me.	Damariscotta, Me.
9064	H. G. L. S.	Sch.	Fly Away	159.99	152.00	96.7	28.4	8.6	1854	Chatham, Conn.	Rockland, Me.
9711		Sip. y.	Fly Away	11.64	11.06	34.0	12.0	5.0	1858	Salisbury, Mass.	Camden, N. J.
120897		Sip.	Flyaway	8.65	8.22	33.0	14.6	3.3	1891	Bayport, N. Y.	Patchogue, N. Y.
9315		Sch.	Flying Arrow	50.52	48.00	60.6	23.8	6.0	1853	Brookhaven, N. Y.	Perth Amboy, N. J.
9808		Sch.	Flying Arrow	18.66	17.73	48.6	17.6	4.5	1854	Somerset County, Md.	Tappahannock, Va.
9266		Sch.	Flying Cloud	23.28	22.12	48.5	16.1	6.0	1862	Kennebunk Port, Me.	Marblehead, Mass.
9448		Sip.	Flying Cloud	6.68	6.35	28.2	12.2	3.2		New York, N. Y.	Norfolk, Va.
9804		Sch.	Flying Cloud	18.91	17.97	46.4	14.4	4.4	1854	Somerset County, Md.	Onancock, Va.
120250		Sch.	Flying Cloud	10.51	9.98	39.0	14.0	3.1	1876	East Bay, Fla.	Pensacola, Fla.
120391		Sip.	Flying Cloud	8.60	8.17	34.4	13.3	3.3	1879	Patchogue, N. Y.	New York, N. Y.
120899		Sip.	Flying Cloud	10.54	10.02	40.0	12.0	3.3	1892	Thousand Island Park, N. Y.	Cape Vincent, N. Y.
120951	K. M. R. H.	Cat.	Flying Cloud	27.99	26.59	53.0	15.5	6.3	1893	Boston, Mass.	Boston, Mass.
9127		Sch.	Flying Eagle	23.87	22.68	49.6	16.6	6.0	1864	Chelsea, Mass.	Portsmouth, N. H.
9767		Sch.	Flying Fish	26.57	17.39	55.2	17.7	4.8	1859	Baltimore, Md.	Camden, N. J.
120989		Sip.	Flying Leader	6.55	6.22	26.5	10.7	5.0	1895	Friendship, Me.	Kennebunk, Me.
9033		Sch.	Flying Soud	99.43	81.73	87.7	23.4	6.9	1863	Caroline County, Md.	Annapolis, Md.
9430		Sip.	Flying Soud	17.75	9.75	37.0	10.3	4.1	1867	Brooklyn, N. Y.	Do.
9357	K. H. B. M.	Sch. y.	Foam	64.91	61.66	77.0	21.0	7.4	1863	Noank, Conn.	Boston, Mass.
120575		Sch.	Foam	42.90	40.76	71.4	18.6	4.6	1882	Menokaunee, Wis.	Milwaukee, Wis.
120607		Sch.	Foam	7.30	6.94	30.6	10.0	4.0	1882	Kadiak, Alaska	Sandpoint, Alaska
120712		Sch.	Foam	19.45	18.86	65.4	14.2	3.1	1888	Old River, Tex.	Galveston, Tex.
120735		Sip.	Foam	12.67	12.04	34.5	14.5	4.3	1888	Montgomery, Ga.	Savannah, Ga.
120956		Sip. y.	Foam	7.38	7.01	28.0	11.5	4.0	1893	Seattle, Wash.	Seattle, Wash.
9280		Sch.	Foam of the Sea	18.00	17.10	46.8	14.9	4.9	1866	Philadelphia, Pa.	Key West, Fla.
120978		Sip.	Fog	8.56	8.14	30.5	11.0	4.0	1894	Oakland, Cal.	San Francisco, Cal.
9733		Sip.	Fog Eater	7.54	7.17	34.5	9.4	2.9	1858	Point Breeze, Va.	Chincoteague, Va.
120838		Sch.	Folly	19.08	18.13	51.6	15.2	4.0	1891	New Orleans, La.	Galveston, Tex.
120713		Sch.	Fontana	1,163.65	1,105.47	231.4	39.1	17.0	1888	St. Clair, Mich.	Port Huron, Mich.
9780		Sip.	Force	53.16	53.16	54.0	25.0	6.6	1867	Brooklyn, N. Y.	New York, N. Y.
120367		Sch.	Ford River	299.36	284.40	143.2	29.0	10.4	1879	Milwaukee, Wis.	Marquette, Mich.
120010		Sip.	Forest	30.05	28.55	44.0	18.4	6.2	1864	Brooklyn, N. Y.	New York, N. Y.
9882		Sch.	Forest Belle	81.84	77.75	75.9	22.7	7.1	1869	Winterport, Me.	Machias, Me.
121000	K. M. J. F.	Sch.	Forest Belle	1,333.16	1,271.24	224.6	42.1	18.2	1895	Bath, Me.	New York, N. Y.
9934	J. H. W. R.	Sch.	Forest City	118.25	112.34	87.9	27.0	7.2	1870	Sullivan, Me.	Ellsworth, Me.
120035		Sch.	Forest Girl	11.60	11.02	39.5	13.7	4.8	1872	Bucksport, Me.	Southwest Harbor, Me.
120314		Sch.	Forest Maid	42.69	40.56	67.2	18.4	6.4	1877	Newburyport, Mass.	Portland, Me.
9553		Sch.	Forest Oak	28.53	27.10	50.0	15.6	6.6	1860	Woolwich, Me.	Boothbay, Me.
120994		Cat.	Forest Prince	5.47	5.20	23.2	11.2	3.2	1895	Osterville, Mass.	Nantucket, Mass.
9269		Sch.	Forest Queen	53.24	50.58	64.5	19.0	6.8	1852	Essex, Mass.	Rockport, Me.
9274		Sch.	Forest Queen	9.92	9.42	36.0	11.2	4.4	1853	do	Deer Isle, Me.
9857	J. G. N. S.	Hk.	Forest Queen	511.16	485.02	172.0	37.2	13.0	1869	Port Ludlow, Wash.	San Francisco, Cal.
120745		Sch.	Forest G. Howell	23.33	14.84	53.2	18.7	4.9	1889	Dividing Creek, N. J.	Bridgeton, N. J.
9232		Sch.	Forester	55.21	52.45	68.5	19.5	6.1	1847	Seaville, Me.	Plymouth, Mass.
9241		Sch.	Forester	11.33	10.77	34.5	11.4	5.6		do	Machias, Me.
97181		Sch.	Forester	55.31	52.89	68.6	19.6	5.2	1868	Erin, Mich.	Port Huron, Mich.
9847		Sip.	Forma	12.99	12.36	38.0	14.1	4.3	1868	Clarktown, N. Y.	Sag Harbor, N. Y.
120860		Sip. y.	Forsyth	5.86	5.57	28.0	12.2	3.2	1878	Jersey City, N. J.	New York, N. Y.
121001		Sip. y.	Forsyth II	9.47	9.47	36.5	12.3	5.0	1895	do	Do.
9596		Sch.	Fortuna	22.99	21.85	51.0	14.4	3.7	1855	San Francisco, Cal.	San Francisco, Cal.
120484		Sip. y.	Fortuna	10.63	10.10	32.1	13.1	4.0	1882	Fall River, Mass.	Boston, Mass.
120547	K. B. H. S.	Sch. y.	Fortuna	85.08	80.83	98.8	22.5	11.9	1883	Brooklyn, N. Y.	Gloucester, Mass.
120553	K. B. M. Q.	Sch.	Fortuna	612.82	582.18	151.4	34.5	14.5	1883	Boston, Mass.	Boston, Mass.
120640	K. D. J. V.	Sch.	Fortuna	145.26	138.00	102.6	29.6	8.3	1880	Fairhaven, Cal.	San Francisco, Cal.
120976		Sch.	Fortuna	25.07	23.82	59.6	18.3	5.3	1894	Deer Isle, Me.	Deer Isle, Me.
120383	J. T. M. N.	Sch.	Fostina	383.63	364.45	137.5	31.5	11.6	1879	Camden, Me.	Boston, Mass.
9534		Sch.	Fostoria	237.59	225.72	123.6	26.5	8.4	1805	Black River, Ohio.	Port Huron, Mich.
9242		Sch.	Fountain	15.01	14.26	40.3	12.3	5.3		do	Rockland, Me.
120524		Sch.	Four Boys	10.08	9.58	40.0	13.5	2.4	1882	Cambridge, Md.	Baltimore, Md.
9417		Sip.	Four Brothers	14.11	13.41	35.0	12.0	4.0	1863	Bluepoint, N. Y.	Perth Amboy, N. J.
9803		Sch.	Four Brothers	21.31	20.25	48.6	15.4	5.2	1851	Somerset County, Md.	Crisfield, Me.
9961		Sip.	Four Brothers	11.34	10.78	37.0	14.2	3.6	1871	Manahawkin, N. J.	New York, N. Y.
87478		Sch.	Four Brothers	6.90	6.55	30.9	11.4	4.6	1878	New Shoreham, R. I.	Gloucester, Mass.
120096		Sch.	Four Brothers	198.19	188.29	119.7	25.7	9.3	1873	Manatee, Mich.	Chicago, Ill.
120289		Sip.	Four Brothers	7.91	7.52	33.0	13.4	4.0	1877	Lopers Landing, Del.	Wilmington, Del.
120662		Sch.	Four Brothers	5.61	5.33	35.0	11.5	2.6	1866	Crisfield, Md.	Alexandria, Va.
120688		Sip.	Four Brothers	7.12	6.77	35.0	10.6	2.7	1887	Stockton, Md.	Chincoteague, Va.
120860		Sip.	Four Brothers	6.82	6.48	26.8	11.7	3.6	1891	Harwichport, Mass.	Dennis, Mass.
120868		Cat.	Four Brothers	5.97	5.67	25.1	12.0	3.6	1890	Newport, R. I.	Newport, R. I.
9006		Sch.	Four Friends	29.16	27.70	56.2	17.3	6.6	1865	Bought of United States	Pensacola, Fla.
9897		Sch.	Four Friends	41.93	30.90	59.3	20.3	6.5	1869	Somerset County, Md.	Baltimore, Md.
9791		Sch.	Four Sisters	33.91	32.21	63.9	21.0	4.8	1863	Queen Anne County, Md.	Onancock, Va.
9908		Sch.	Four Sisters	47.28	44.02	59.4	20.5	4.4	1868	Milford, Del.	Bridgeton, N. J.
9970		Sch.	Four Sisters	19.30	14.33	47.4	16.5	4.0	1869	Eastville, Va.	Tappahannock, Va.
120458		Sch.	Four Sisters	10.35	9.82	30.7	12.6	3.5	1881	Crisfield, Md.	Crisfield, Md.
120698		Sch.	Four Sisters	5.30	5.04	32.2	11.4	2.7	1887	Mississippi City, Miss.	Shieldsboro, Miss.
120832		*Sip.	Four Sisters	13.54	12.86	38.8	12.8	2.6	1891	Washington, D. C.	Washington, D. C.

MERCHANT SAILING VESSELS OF THE UNITED STATES—Continued.

Official No.	Signal letters.	Rig.	Name of vessel.	Gross tonnage.	Net tonnage.	Length.	Breadth.	Depth.	W b o a built.	Where built.	Home port (where permanent document issues).
						<i>Feet.</i>	<i>Feet.</i>	<i>Feet.</i>			
190881		Slp.	Four Sisters	6.90	6.86	32.0	12.2	2.6	1891	Locustville, Va.	Chincoteague, Va.
120995		Sch.	Four Sisters	38.95	31.54	58.5	20.6	4.5	1895	Benicia, Cal.	San Francisco, Cal.
9597		Sch.	Fourth of July	49.95	47.47	60.0	22.0	5.5	1861	San Francisco, Cal.	Do.
120251		Slp.	Fourth of July	7.58	7.16	33.9	11.6	2.7	1863	Oceanport, N. J.	Perth Amboy, N. J.
9215		Sch.	Fox	18.82	17.88	44.0	14.0	4.6	1857	Dorchester County, Md.	Alexandria, Va.
9527		Sch.	Fox	25.24	24.08	44.0	16.0	5.0	1851	Greenport, N. Y.	Greenport, N. Y.
121021		Slp.	Fox	9.61	9.61	38.1	11.5	4.5	1896	Northport, Mich.	Grand Haven, Mich.
120615		Sch.	Frano Miner	45.70	43.42	68.0	17.0	5.0	1885	Fort Howard, Wis.	Milwaukee, Wis.
25286		Slp. y.	Frances	8.22	7.81	29.0	11.3	4.3	1889	Harrison, N. J.	Hartford, Conn.
120624		Sch.	Frances	8.58	8.15	50.8	15.4	3.1	1885	Somerset County, Md.	Newport News, Va.
120699	K. D. W. L.	Bkn.	Frances	677.89	643.97	164.0	33.6	17.9	1887	Belfast, Me.	Baltimore, Md.
120890		Slp.	Frances	5.78	5.45	31.3	10.5	4.3	1885	Deer Isle, Me.	Brooklin, Me.
120981		Sch.	Frances M.	16.75	15.92	46.1	14.0	4.1	1894	Canarsie, N. Y.	New York, N. Y.
121009	K. M. N. W.	Sch.	Frances M.	1,228.60	1,098.15	204.0	39.2	18.4	1896	Phippsburg, Me.	Bath, Me.
120602		Sch.	Frances Alveta	8.44	8.02	37.3	13.9	3.2	1884	Cambridge, Md.	Baltimore, Md.
120824		Sch.	Frances Ann	33.99	32.29	58.0	20.7	4.5	1890	Bay Point, Fla.	Pensacola, Fla.
120816		Sch.	Frances Bell	6.33	6.33	28.0	11.3	3.0	1890	Darien, Ga.	Brunswick, Ga.
120215		Slp.	Frances Dow	16.41	9.49	40.5	15.7	4.0	1875	Islip, N. Y.	Bridgeton, N. J.
121006		Sch.	Frances Ellena	8.05	6.85	40.4	12.0	3.0	1895	Bon Secour, Ala.	Mobile, Ala.
9963		Slp.	Frances Etta	12.58	11.96	35.8	14.1	4.4	1871	Glenwood, N. Y.	New York, N. Y.
120384		Sch.	Frances Elizabeth	30.52	29.00	60.3	18.8	7.0	1879	Charleston, S. C.	Fernandina, Fla.
9096		Sch.	Frances Ellen	65.02	61.77	68.5	21.4	6.9	1845	Belfast, Me.	Boston, Mass.
120643		Sch.	Frances Miller	58.60	55.67	79.0	21.6	4.0	1886	Washington, D. C.	Washington, D. C.
120287	J. S. G. T.	Bg.	Frances A. Barstow	127.57	121.19	83.1	23.5	10.1	1877	New Bedford, Mass.	New Bedford, Mass.
9683		Sch.	Frances A. Brooks	41.25	23.77	56.2	18.4	7.9	1868	Mystic, Conn.	Stonington, Conn.
9834		Slp.	Frances E. Webster	7.42	7.05	30.5	11.8	3.3	1868	Whitestone, N. Y.	Bridgeport, Conn.
120887		Slp.	Frances M. Parker	13.57	12.89	40.0	13.4	6.0	1891	Swans Island, Me.	Gloucester, Mass.
120743		Sch.	Frances S. DuBois	23.15	14.92	52.6	17.0	4.6	1889	Leesburg, N. J.	Bridgeton, N. J.
120781		Slp.	Frances S. Moore	8.56	8.14	37.6	14.3	3.0	1889	Fruitland, Md.	Crisfield, Md.
9595		Sch.	Frances E. M. Bernard	24.97	23.74	54.0	20.3	4.0	1865	San Francisco, Cal.	San Francisco, Cal.
120153		Sch.	Frances and Louisa	27.46	26.09	51.5	17.8	6.0	1874	Noank, Conn.	Mobile, Ala.
120988		Sch.	Francine	15.75	15.00	48.0	12.0	4.5	1884	New Westminster, B. C.	Astoria, Oreg.
9839		Sch.	Francis	9.75	9.26	33.1	12.9	3.4	1851	New Orleans, La.	Corpus Christi, Tex.
120628	K. D. F. R.	Shp.	Francis	2,076.94	1,973.53	231.0	43.4	17.7	1885	Bath, Me.	New Bedford, Mass.
120942		Sch.	Francis	12.14	11.54	31.4	12.2	3.7	1893	Gig Harbor, Wash.	Port Townsend, Wash.
120576		Slp.	Francis B.	6.57	6.24	29.0	13.2	3.4	1875	Amityville, N. Y.	Perth Amboy, N. J.
121022		Cat.	Francis G.	6.22	6.22	27.8	11.8	4.1	1896	Atlantic City, N. J.	Somers Point, N. J.
120442		Sch.	Francis C. B.	8.31	7.90	41.5	14.5	3.2	1880	Milton, Fla.	Pensacola, Fla.
120455	J. V. M. P.	Sch.	Francis Alice	131.83	125.26	95.3	24.0	10.2	1881	St. Helens, Oreg.	Sandpoint, Alaska.
9672	J. G. S. K.	Sch.	Francis Allyn	111.26	105.70	85.4	22.3	9.5	1869	Duxbury, Mass.	New Bedford, Mass.
9285		Scl.	Francis Coffin	97.96	93.06	78.6	24.9	7.2	1862	Surry, Me.	Bucksport, Me.
120088		Sch.	Francis Cox	9.38	8.91	38.4	14.4	3.7	1873	Fowl River, Ala.	Mobile, Ala.
120505	K. H. M. L.	Sch.	Francis Goodnow	359.84	341.85	134.4	33.3	10.7	1890	Harbor View, Mass.	Boston, Mass.
9990		Sch.	Francis Hutchinson	39.31	25.73	64.3	21.1	7.6	1870	Somerset County, Md.	Baltimore, Md.
9471		Sch.	Francis Marion	16.58	15.75	45.5	13.9	3.4	1866	Washington County, Fla.	Pensacola, Fla.
120031	J. L. R. P.	Sch.	Francis Shubert	217.21	206.35	108.2	31.2	8.6	1872	Mays Landing, N. J.	Somers Point, N. J.
120128		Sch.	Francis Smith	48.43	46.01	68.0	23.2	5.0	1873	Port Jefferson, N. Y.	New York, N. Y.
120517		Sch.	Francis A. Hall	17.61	16.73	52.5	16.3	4.2	1882	Fairmount, Md.	Newport News, Va.
120465	J. V. S. D.	Sch.	Francis C. Yarnall	495.56	470.78	152.2	35.0	12.1	1881	Wilmington, Del.	Philadelphia, Pa.
9479		Slp.	Francis E. Brown	32.63	31.00	52.0	18.7	5.2	1848	Bellport, N. Y.	Perth Amboy, N. J.
9813		Slp.	Francis J. Campbell	11.72	7.90	36.0	14.8	3.7	1868	Staten Island, N. Y.	Somers Point, N. J.
120011		Sch.	Francis J. Ruth	60.90	57.84	73.0	23.2	6.7	1871	Dorchester County, Md.	Baltimore, Md.
9143		Sch.	Francis M. Loring	77.05	73.20	72.0	20.7	7.6	1864	Essex, Mass.	Rockland, Me.
120672		Slp.	Francis P. Smith	5.74	5.46	28.8	12.0	3.0	1885	Patchogue, N. Y.	Patchogue, N. Y.
9486	H. G. T. D.	Sch.	Francis R. Baird	342.81	325.67	120.8	29.4	10.1	1863	Baltimore, Md.	Providence, R. I.
120611		Slp.	Francis R. Lake	12.48	7.33	30.5	14.7	3.8	1886	Camden, N. J.	Bridgeton, N. J.
9531		Slp.	Francis S. Reeve	6.75	6.42	34.0	13.0	4.0			Newport News, Va.
120293		Sch.	Francis T. Nicholls	27.71	19.93	44.1	18.3	4.0	1877	Biloxi, Miss.	Shilohsboro, Miss.
9230	H. G. P. F.	Sch.	Francia	136.00	129.20	92.0	25.5	8.3	1862	Surry, Me.	Ellsworth, Me.
9277		Sch.	Frank	52.78	50.14	60.0	20.7	6.8	1833	Barnstable, Mass.	York, Me.
9369		Slp.	Frank	48.52	46.10	60.0	22.3	6.2	1864	Astoria, N. Y.	New York, N. Y.
9964		Slp.	Frank	16.00	15.20	39.3	15.5	4.5	1871	Mystic, Conn.	Norfolk, Va.
120623		Sch.	Frank	10.20	9.69	54.3	15.6	2.4	1885	Cambridge, Md.	Newport News, Va.
120777		Slp.	Frank	5.94	5.94	38.5	10.6	2.8	1886	New River, N. C.	Beaufort, N. C.
120966		Slp.	Frank	5.91	5.62	24.0	12.0	3.6	1889	Pawtucket, R. I.	Providence, R. I.
9651		Sch.	Frank Barker	50.05	47.55	64.4	18.4	7.2	1857	Bristol, Me.	Salem, Mass.
120556		Sch.	Frank Bateman	45.41	43.14	70.4	20.6	5.1	1883	Oxford, Md.	Baltimore, Md.
120005		Sch.	Frank Butler	74.55	70.85	78.7	22.1	7.7	1869	Essex, Mass.	New London, Conn.
9887		Sch.	Frank Cassidy	39.01	26.25	60.5	20.8	6.1	1869	Somerset County, Md.	Onancock, Va.
120002		Slp.	Frank Clark	13.92	13.22	41.5	14.7	4.5	1867	Bristol, Me.	New Bedford, Mass.
9397		Slp.	Frank Dillon	44.88	42.74	63.0	21.5	5.2	1857	Piermont, N. Y.	New York, N. Y.
120788		Sch.	Frank Foleom	9.47	9.02	50.2	15.3	3.5	1889	Solomons Island, Md.	Baltimore, Md.
120626		Slp.	Frank Foote	9.96	9.46	34.2	13.6	3.6	1885	New Haven, Conn.	New London, Conn.
120476		Sch.	Frank Foster	59.69	56.71	72.4	21.0	7.4	1882	Essex, Mass.	Provincetown, Mass.
9121	H. G. N. B.	Sch.	Frank Herbert	183.36	174.19	110.6	27.8	9.7	1855	Easthaven, Conn.	Richmond, Va.
9940		Sch.	Frank Hodges	40.99	31.14	62.3	21.0	5.5	1870	Baltimore, Md.	Baltimore, Md.

1 Formerly sloop-yacht Uganda.

* Formerly British schooner Lottie.

MERCHANT SAILING VESSELS OF THE UNITED STATES—Continued.

Official No.	Signal letters.	Rig.	Name of vessel.	Gross tonnage.	Net tonnage.	Length.	Breadth.	Depth.	When built.	Where built.	Home port (where permanent document issued).
						Feet.	Feet.	Feet.			
120263	Slp.	Frank Hopkins	8 73	8 30	31.8	13.8	3.5	1876	Greenville, N. J.	New York, N. Y.
120633	Sch.	Frank Lawrence	57 64	54 76	63.0	24.0	4.5	1886	Benicia, Cal.	San Francisco, Cal.
120114	J. N. T. H.	Sch.	Frank Leaming	257 44	244 57	120.0	32.0	9.0	1873	Dennisville, N. J.	Philadelphia, Pa.
120156	J. Q. G. F.	Sch.	Frank Pendleton	1,393.23	1,342.73	200.0	39.0	25.0	1874	Belfast, Me.	New York, N. Y.
120441	Sch.	Frank Pfeiffer	6 77	6 44	35.0	11.0	3.0	1881	Norfolk, Va.	Norfolk, Va.
9560	Sch.	Frank Pigot	9 46	8 99	38.0	10.0	2.5	1867	Carteret County, N. C.	Edenton, N. C.
120920	K. L. M. Q.	Sch.	Frank Rudd	619.04	588.09	167.0	36.0	13.7	1892	Newburyport, Mass.	New York, N. Y.
120836	Sch.	Frank Sanborn	8 22	8 22	36.3	12.2	3.7	1891	Astoria, Oreg.	New York, N. Y.
9438	Slp.	Frank Steers	27 12	27 12	40.6	18.3	6.1	1864	Brooklyn, N. Y.	New York, N. Y.
120568	Sch.	Frank Stone	16 04	15 24	43.6	17.0	4.5	1883	Crisfield, Md.	Crisfield, Md.
120581	K. C. M. R.	Sch.	Frank Vanderherchen	537 80	510 91	144.5	34.8	15.1	1884	Camden, N. J.	Philadelphia, Pa.
120132	Sch.	Frank Whittington	10 44	6 82	43.8	14.9	3.6	1874	Newtown, Md.	Crisfield, Md.
120867	Cat.	Frank A. Baker	5 76	5 48	28.3	13.3	3.0	1891	Patchogue, N. Y.	Patchogue, N. Y.
120585	K. C. N. H.	Sch.	Frank A. Racker	104 22	99 01	84.7	23.3	8.6	1884	Boothbay, Me.	Gloucester, Mass.
9453	Sch.	Frank A. Williams	66 49	63 17	72.5	21.0	7.7	1869	Essex, Mass.	New London, Conn.
9955	Slp.	Frank C. Barker	23 97	22 78	49.3	18.5	5.0	1871	Greenport, N. Y.	Perth Amboy, N. J.
120245	Sch.	Frank C. Leighton	328 88	312 44	137.7	26.3	12.0	1875	Port Huron, Mich.	Cape Vincent, N. Y.
120710	Sch.	Frank D. Ewen	822 50	828 38	202.0	37.3	15.4	1888	West Bay City, Mich.	Cleveland, Ohio.
120543	K. B. F. V.	Sch.	Frank G. Rich	105 50	72 13	82.0	23.3	8.2	1883	Essex, Mass.	Boothbay, Me.
120385	J. T. N. H.	Sch.	Frank M. Noyes	153 75	146 06	101.2	25.4	9.5	1879	do	Baltimore, Md.
120528	J. W. T. N.	Sch.	Frank O. Dame	688 41	654 01	163.0	39.0	17.2	1882	Hadlyme, Conn.	Philadelphia, Pa.
120488	J. W. F. H.	Sch.	Frank S. Hall	160 32	152 31	101.0	29.0	7.0	1882	Milford, Del.	Wilmington, Del.
120700	K. F. B. D.	Sch.	Frank T. Stinson	994 18	876 52	186.8	38.2	18.2	1837	Bath, Me.	Bath, Me.
9752	Sch.	Frank W. Gifford	397 80	377 91	160.0	31.2	11.2	1868	Cleveland, Ohio.	Chicago, Ill.
120830	K. J. D. F.	Sch.	Frank W. Howe	573 45	483 14	159.2	35.0	14.0	1891	Boston, Mass.	Boston, Mass.
120110	K. M. P. C.	Sch.	Frank W. McCullough	127 23	117 27	97.4	26.0	7.6	1895	Pocomoke City, Md.	Norfolk, Va.
120514	Sch.	Frank and Murray McNamara	47 89	45 50	67.0	22.5	6.8	1882	Cambridge, Md.	Baltimore, Md.
9384	Slp.	Franklin	25 29	24 03	49.0	17.0	4.0	1825	Chatham, Conn.	New York, N. Y.
9630	Sch.	Franklin	48 94	46 49	59.3	22.2	4.6	1856	Millville, N. J.	Bridgeton, N. J.
9725	Slp.	Franklin	42 75	40 62	72.2	21.5	6.1	1851	Newburg, N. Y.	New York, N. Y.
9776	Sch.	Franklin	41 34	39 28	60.8	18.6	4.5	1874	Biloxi, Miss.	Shieldsboro, Miss.
120787	Slp.	Franklin Broere	8 61	8 18	33.4	14.0	3.7	1889	Patchogue, N. Y.	Patchogue, N. Y.
9117	H. G. M. T.	Sch.	Franklin Nickerson	213 06	202 41	105.1	28.2	9.8	1854	Greenpoint, N. Y.	Deer Isle, Me.
9623	Slp.	Franklin Pierce	18 49	17 57	40.4	15.2	6.0	1853	Noank, Conn.	New London, Conn.
9756	Sch.	Franklin D. Nelson	29 75	28 27	51.2	17.0	7.0	1868	Groton, Conn.	New York, N. Y.
9665	Slp.	Fred	16 00	15 20	39.0	15.0	4.0	1871	Mystic, Conn.	New Haven, Conn.
120783	Sch.	Fred S.	10 09	9 59	34.3	10.8	4.3	1889	South Haven, Mich.	Shieldsboro, Miss.
120828	Slp.	Fred Allen	8 43	8 01	39.0	14.0	3.4	1891	Portsmouth, Va.	Norfolk, Va.
120773	Slp.	Fred Black	9 59	9 12	33.0	13.0	4.7	1889	Brooklyn, N. Y.	New York, N. Y.
120559	Sch.	Fred Carney	361 00	342 95	152.2	30.4	10.5	1883	Milwaukee, Wis.	Ogdensburg, N. Y.
120822	K. H. V. N.	Sch.	Fred Gower	819 18	778 22	182.7	38.1	17.4	1890	Calais, Me.	New York, N. Y.
120714	Sch.	Fred Gross	18 78	12 18	49.3	17.0	4.3	1888	Bayou de Lile, Miss.	New Orleans, La.
120112	J. N. Q. H.	Sch.	Fred Jackson	292 74	265 48	114.8	28.7	9.8	1873	Deering, Me.	Portland, Me.
9459	Sch.	Fred Jones	11 22	10 66	45.4	12.2	3.5	1850	Newbern, N. C.	Newbern, N. C.
120928	Sch.	Fred Jones	10 48	9 96	46.0	14.4	3.8	1893	Pocomoke City, Md.	Crisfield, Md.
120891	Sch.	Fred Leland	10 92	10 38	31.0	13.2	6.3	1892	Bristol, Me.	Damariscotta, Me.
18127	H. N. V. K.	Sch.	Fred Snow	105 12	99 87	78.6	26.6	7.9	1855	Athens, N. Y.	New York, N. Y.
9477	H. G. S. T.	Sch.	Fred Tyler	114 52	108 80	98.0	21.2	7.9	1848	Philadelphia, Pa.	Port Jefferson, N. Y.
120785	K. H. B. T.	Sch.	Fred A. Emerson	122 37	116 25	85.0	26.5	7.6	1890	Boothbay Harbor, Me.	Boothbay, Me.
120659	K. D. N. J.	Sch.	Fred A. Small	619 17	549 39	142.1	32.0	18.2	1886	Machias, Me.	Machias, Me.
120621	K. H. V. D.	Sch.	Fred B. Balano	263 13	249 98	117.1	30.3	9.3	1890	St. George, Me.	Thomaston, Me.
120076	J. L. W. K.	Sch.	Fred C. Holden	137 61	113 15	96.8	27.2	7.9	1872	Tremont, Me.	Calais, Me.
120690	K. D. V. F.	Sch.	Fred E. Sander	463 47	399 73	157.0	37.1	11.3	1887	Port Blakeley, Wash.	San Francisco, Cal.
120678	Sch.	Fred H. Rice	72 82	69 18	83.0	23.0	5.0	1887	Athens, N. Y.	New York, N. Y.
120083	Sch.	Fred J. Dunford	273 13	259 48	127.4	30.6	10.0	1873	Port Huron, Mich.	Port Huron, Mich.
120246	Sch.	Fred L. Wells	79 81	75 82	80.0	21.7	7.4	1875	New Jerusalem, Ohio.	Sacketts Harbor, N. Y.
120272	J. S. B. L.	Bk.	Fred P. Litchfield	1,082.73	990.73	177.5	36.1	22.3	1876	Bath, Me.	New York, N. Y.
120752	Sch.	Freddie	15 13	14 37	55.2	13.8	3.5	1889	Smyrna, N. C.	Beaufort, N. C.
120143	Sch.	Freddie Eaton	89 16	72 09	84.0	23.6	7.4	1874	Calais, Me.	Calais, Me.
120639	Sch.	Freddie Hayward	25 28	24 02	58.0	16.0	4.0	1883	Solomons Island, Md.	Calais, Me.
120914	K. L. M. B.	Sch.	Freddie Hencken	500 24	475 23	146.2	36.0	12.4	1892	Bath, Me.	New York, N. Y.
9950	Sch.	Freddie L. Hamblen	50 98	48 43	67.5	22.7	6.5	1871	Somerset County, Md.	Edenton, N. C.
120665	Sch.	Freddie O. Corsa	10 80	10 26	49.3	14.5	3.0	1887	Calvert County, Md.	Tappahannock, Va.
9760	Sch.	Freddie W. Altou	86 21	81 90	77.0	22.7	8.2	1867	Provincetown, Mass.	Provincetown, Mass.
120776	Sch.	Frederica	56 91	54 06	68.0	23.7	5.1	1889	Frederica, Del.	Wilmington, Del.
9905	Sch.	Frederick Gerring, jr.	70 88	67 34	73.6	21.1	7.7	1870	Essex, Mass.	Gloucester, Mass.
120793	K. G. W. D.	Sch.	Frederick Roessner	423 96	343 87	144.6	33.0	11.1	1890	Bath, Me.	Bath, Me.
9508	Sch.	Frederick Tudor	9 57	9 10	37.0	11.7	5.3	1865	Duxbury, Mass.	Gloucester, Mass.
120706	Slp.	Frederick G. Haynes	6 75	6 42	28.0	11.0	3.0	1887	Bowlers, Va.	Tappahannock, Va.
9706	Sch.	Frederick II.	36 40	34 58	57.5	23.3	5.0	Formerly U. S. vessel	Pensacola, Fla.
135310	J. S. P. G.	Sch.	Fredericka Schepp	268 72	216 50	111.7	28.0	9.0	1877	Northport, N. Y.	New York, N. Y.
120353	Sch.	Fredonia	10 76	5 58	41.3	14.7	3.4	1878	Bonfouca, La.	New Orleans, La.
120756	K. G. J. B.	Sch.	Fredonia	115 20	109 44	99.6	23.6	10.3	1889	Essex, Mass.	Gloucester, Mass.
120646	Lgr.	Free Press	5 42	5 15	29.8	10.8	3.2	1886	Wax Bayou, La.	Brashear, La.
9848	Sch.	Free Trade	91 72	87 17	86.5	26.4	6.2	1869	San Francisco, Cal.	San Francisco, Cal.
964	Sch.	Free Trader	22 48	15 17	52.3	17.9	4.7	1853	Somerset County, Md.	Baltimore, Md.
120966	Sch.	Freedom	10 27	9 76	32.0	10.6	6.1	1893	Lynn, Mass.	Salem, Mass.
9077	Sch.	Freeman	93 55	88 87	77.2	22.8	8.5	1862	Ipswich, Mass.	Provincetown, Mass.

¹ Formerly schooner Niagara.

² Formerly schooner Emma Ritch.

MERCHANT SAILING VESSELS OF THE UNITED STATES—Continued.

Official No.	Signal letters.	Rig.	Name of vessel.	Gross tonnage.	Net tonnage.	Length.	Breadth.	Depth.	When built.	Where built.	Home port (where permanent document issues).
						Feet.	Feet.	Feet.			
9095		Sch.	Freeman	22.70	20.56	46.8	13.9	6.2	1841	Essex, Mass.	Sedgwick, Me.
120340	J. T. C. M.	Bk.	Freeman	1,197.94	1,067.77	184.5	36.6	22.6	1878	East Boston, Mass.	Boston, Mass.
120654		Sch.	Freeman	13.94	10.52	39.7	14.6	4.5	1846	Smiths Landing, N. J.	Somers Point, N. J.
9287		Sch.	Freeport	38.14	36.23	55.2	16.2	5.8	1842	Calais, Me.	Machias, Me.
9305		Sch.	Freestone	71.04	67.49	73.0	25.0	6.8	1850	Portland, Conn.	Hartford, Conn.
121023		Sch.	Freis	12.54	12.54	43.5	13.3	5.0	1896	Tacoma, Wash.	Seattle, Wash.
9654		Sch.	Freighter	46.71	44.37	64.4	20.1	4.7	1867	Yarmouth, Me.	Boston, Mass.
9842		Sch.	Freight	8.33	7.92	39.0	10.0	5.0	1856	Boothbay, Me.	Boothbay, Me.
9509		Sch.	Fremont	7.22	6.86	30.0	12.0	4.0	1856	Scituate, Mass.	New York, N. Y.
9520	H. G. V. J.	Bkn.	Fremont	345.57	328.31	155.0	26.0	12.0	1850	Philadelphia, Pa.	San Francisco, Cal.
120905		Sch.	French Smoot	10.97	10.43	44.0	16.2	4.3	1892	Alexandria, Va.	Norfolk, Va.
120125	J. P. F. L.	Bk.	Fresno	1,244.89	1,149.41	197.2	38.6	23.1	1874	Bath, Me.	Port Townsend, Wash.
120705		Sch.	Friend	49.84	47.35	67.0	19.6	8.9	1888	Boston, Mass.	New York, N. Y.
9962		Slp.	Friendly	17.37	16.51	40.0	17.0	4.0	1871	Riverhead, N. Y.	Greenport, N. Y.
9609		Slp.	Friend's Assistance	8.00	7.60	36.0	12.0	2.0	1855	Barren Creek Springs, Md.	Crisfield, Md.
120522		Slp.	Friendship	9.78	9.29	36.0	14.0	3.9	1882	Riogranda, N. J.	Bridgeton, N. J.
120629		Sch.	Friendship	6.95	6.60	38.0	11.9	2.8	1885	Somerset County, Md.	Cape Charles, Va.
120715		Slp.	Friendship	6.08	5.78	37.8	9.3	2.0	1887	Washington, D. C.	Washington, D. C.
120835		Lgr.	Friendship	7.29	6.93	33.6	10.6	3.0	1891	Terrebonne Parish, La.	Brashear, La.
120725		Slp.	Frits	58.80	55.86	65.0	26.0	6.0	1888	City Island, N. Y.	New York, N. Y.
120023		Slp. y.	Frolio	18.00	17.10	44.8	16.3	5.0	1872	New London, Conn.	New Bedford, Mass.
120145		Slp.	Frolio	18.75	17.81	46.0	17.9	5.9	1874	Westcreek, N. J.	Baltimore, Md.
120378	K. C. J. F.	Sch. y.	Frolio	26.32	25.01	48.5	15.5	7.0	1879	Islip, N. Y.	Boston, Mass.
120551		Slp.	Frolio	7.50	7.13	27.8	11.7	3.8	1883	Key West, Fla.	Key West, Fla.
120651		Slp.	Frolio	10.50	9.98	40.4	11.6	4.5	1884	Chicago, Ill.	Chicago, Ill.
120698		Slp.	Frolio	6.61	6.28	37.0	13.0	3.0	1891	Norfolk County, Va.	Norfolk, Va.
120935		Slp.	Frolio	7.29	6.94	29.0	13.0	3.5	1893	Patchogue, N. Y.	Patchogue, N. Y.
9298		Sch.	Fulton	258.26	243.45	137.9	26.0	10.0	1854	Cleveland, Ohio	Detroit, Mich.
120849		Slp.	Fung Hi	18.28	17.37	54.5	14.2	3.4	1891	San Mateo, Cal.	San Francisco, Cal.
120953		Slp.	Fussy	8.12	7.72	26.8	12.8	4.2	1893	New London, Conn.	New London, Conn.
G.											
86355		Sch. y.	G. W. H.	24.08	19.86	48.8	12.5	5.2	1896	Chicago, Ill.	Chicago, Ill.
86168		Cat.	G. Bransford, sr.	5.30	5.04	26.5	12.0	2.9	1891	Patchogue, N. Y.	Patchogue, N. Y.
85113	J. K. H. R.	Bk.	G. de Zaldo	476.87	453.03	129.0	31.3	17.0	1870	Brookhaven, N. Y.	New York, N. Y.
10194		Sch.	G. Ellen	85.88	81.59	92.6	21.9	6.4	1854	Detroit, Mich.	Milwaukee, Wis.
85175		Sch.	G. Gandy	29.11	27.66	52.7	18.2	4.9	1868	Bridgeton, N. J.	Bridgeton, N. J.
85982		Sch.	G. Pfeiffer, Jr.	13.67	12.99	39.5	13.9	4.6	1887	Navy Cove, Fla.	Pensacola, Fla.
86366		Slp.	G. Vasa	7.58	7.58	30.4	10.7	4.0	1895	Poulsbo, Wash.	Seattle, Wash.
86306		Slp.	G. Vikings	15.30	14.55	41.3	14.7	4.3	1894	Pensacola, Fla.	Pensacola, Fla.
10398		Slp.	G. A. Graves	25.84	24.55	48.0	18.0	5.8	1845	Guilford, Conn.	New York, N. Y.
10327	H. J. D. Q.	Sch.	G. A. Hayden	107.98	102.59	96.8	26.3	7.1	1857	Essex, Conn.	Hartford, Conn.
85735		Sch.	G. A. Kirwan	44.76	42.52	66.3	21.8	6.4	1842	Mahson, Md.	Baltimore, Md.
85665		Sch.	G. A. Somers	5.41	5.14	45.3	10.9	2.8	1882	Somerset County, Md.	Do.
85881		Sch.	G. H. Fields	9.04	8.59	43.8	12.2	3.5	1885	Oxford, Md.	Cape Charles, Va.
10697		Slp.	G. H. Vansciver	13.72	7.90	40.0	14.0	4.0	1860	Bridgeton, N. J.	Wilmington, Del.
85217		Sch.	G. H. Warmington	559.85	531.86	170.3	31.5	13.5	1872	Vermilion, Ohio	Cleveland, Ohio.
85850		Sch.	G. J. Boyce	319.22	303.30	136.9	30.0	10.3	1884	Manitowoc, Wis.	Grand Haven, Mich.
85708		Sch.	G. K. Jackson	400.94	380.90	163.6	31.0	9.1	1882	Marine City, Mich.	Port Huron, Mich.
85192		Sch.	G. L. Daboll	49.03	46.58	64.0	19.7	7.1	1872	Noank, Conn.	Pensacola, Fla.
85265	J. M. F. V.	Sch.	G. M. Brainard	242.20	196.80	111.4	29.4	9.4	1873	Belfast, Me.	Rockland, Me.
10143		Sch.	G. M. Hopkins	73.61	69.93	77.0	21.4	7.8	1865	Essex, Mass.	Boston, Mass.
85258		Sch.	G. M. Parker	7.35	6.98	34.9	12.5	3.4	1872	Fowl River, Ala.	Mobile, Ala.
85324	J. P. K. C.	Sch.	G. M. Porter	143.96	120.40	98.0	26.7	8.0	1871	Calais, Me.	Calais, Me.
85714		Slp.	G. N. Warren	6.05	6.05	40.4	9.6	3.0	1882	New Haven, Conn.	Bridgeton, Conn.
85222		Sch.	G. P. Keagle	42.96	27.35	64.5	20.7	6.2	1872	Fairmount, Md.	Crisfield, Md.
86013		Sch.	G. P. Leatherbury	8.99	8.54	53.6	11.7	3.0	1842	St. Peters Creek, Md.	Tappahannock, Va.
85968		Sch.	G. R. Durkee	28.25	25.73	60.3	13.9	4.5	1887	Sebewaing, Mich.	Port Huron, Mich.
86262		Slp.	G. S. Dunbar	6.90	6.60	31.6	13.5	3.0	1893	Bellport, N. Y.	Patchogue, N. Y.
85354		Sch.	G. S. Van Slyk	48.53	46.10	74.0	19.0	4.6	1874	Blackrock, Conn.	Newport News, Va.
85518		Sch.	G. T. Atkinson	6.60	6.28	50.0	13.2	3.0	1877	Somerset County, Md.	Tappahannock, Va.
85812		Slp.	G. W. Corbett	23.04	21.89	46.0	16.8	3.6	1863	St. Augustine, Fla.	St. Augustine, Fla.
85366		Sch.	G. W. Crist	21.81	21.63	40.3	17.4	4.7	1874	Bridgeton, N. J.	Bridgeton, N. J.
85872		Sch.	G. W. Glenn	22.39	21.27	52.2	16.6	3.8	1884	Accomac County, Va.	Newport News, Va.
86180		Sch.	G. W. North	9.89	6.39	45.0	13.5	3.3	1891	Smiths Island, Md.	Crisfield, Md.
85002		Sch.	G. W. Palmer	65.17	61.92	86.3	14.6	6.4	1867	Essex, N. Y.	Plattsburg, N. Y.
85131		Sch.	G. W. Raitt	60.17	57.17	74.8	22.0	5.0	1871	Portsmouth, N. H.	Portsmouth, N. H.
10648		Sch.	G. W. Reed	55.24	52.48	64.0	17.9	7.3	1851	Boothbay, Me.	Bucksport, Me.
85752		Sch.	G. W. Robertson	56.11	53.31	75.7	23.7	6.7	1882	Whitehaven, Md.	Baltimore, Md.
85174		Slp.	G. W. Smith	6.39	6.07	31.7	11.5	3.1	1871	Norfolk, Va.	Newport News, Va.
10916		Sch.	G. W. Van Cleef	38.84	36.90	59.5	21.4	4.6	1867	Nyack, N. Y.	Perth Amboy, N. J.
86096	K. H. G. V.	Sch.	G. W. Watson	452.78	397.29	150.0	36.0	12.0	1890	Fairhaven, Cal.	San Francisco, Cal.
85939		Sch.	G. W. Wilcox	10.45	9.93	52.5	13.2	3.6	1886	Somerset County, Md.	Baltimore, Md.
86268		Sch.	G. Frank Miles	10.12	6.47	52.0	13.5	3.2	1893	Oriole, Md.	Crisfield, Md.
86380	K. L. V. H.	Bg.	Gabrielle	454.67	415.66	129.4	29.4	19.2	1878	Alimuri, Italy	Boston, Mass.

¹ Formerly Italian brig *Cesarina*.

MERCHANT SAILING VESSELS OF THE UNITED STATES—Continued.

Official No.	Signal letters.	Rig.	Name of vessel.	Gross tonnage.	Net tonnage.	Length.	Breadth.	Depth.	When built.	Where built.	Home port (where permanent document issued).
						<i>Feet.</i>	<i>Feet.</i>	<i>Feet.</i>			
85925		Sch. y.	Gaetina	13.23	12.57	35.5	11.3	5.7	1883	St. Michaels, Md.	Baltimore, Md.
10071	H. G. W. Q.	Sch.	Gage H. Phillips	104.71	101.37	86.5	33.3	12.0	1867	Essex, Mass.	Provincetown, Mass.
10614	H. J. P. F.	Sch.	Galates	835.76	815.88	232.0	40.3	15.3	1864	New York, N. Y.	New London, Conn.
85538		Sip.	Galates	5.65	5.37	29.5	11.0	3.1	1866	Canarsie, N. Y.	New York, N. Y.
85709		Sch.	Galates	610.58	580.06	176.0	33.5	12.0	1882	West Bay City, Mich.	Port Huron, Mich.
115483		Sip. y.	Galatea	14.91	14.16	37.1	13.1	5.4	1876	Thomaston, Me.	Boston, Mass.
85109		Sch.	Galces	12.36	11.75	48.3	16.3	3.6	1870	Tangipahoa, La.	New Orleans, La.
86053		Sip.	Galena	5.71	5.43	29.1	11.4	4.0	1889	Newcastle, Me.	Deer Isle, Me.
86057		Bgn.	Galena	13.46	12.79	47.6	14.3	2.8	1889	Sandbeach, Mich.	Port Huron, Mich.
86131	K. J. D. M.	Sch.	Galilee	354.07	336.37	132.5	33.5	12.7	1891	Benicia, Cal.	San Francisco, Cal.
86289		Sip.	Galilee	10.02	9.52	33.0	14.4	3.5	1894	Patchogue, N. Y.	Patchogue, N. Y.
85904		Sch.	Galveston	7.03	6.68	35.5	11.6	3.3	1885	Dorchester County, Md.	Crisfield, Md.
10154		Sch.	Game Cock	59.57	56.60	67.4	18.9	7.3	1851	Hingham, Mass.	Machias, Me.
10542		Sch.	Game Cock	67.10	61.74	68.8	23.0	6.8	1858	Eden, Me.	Calais, Me.
85273		Sch.	Game Cock	72.56	68.94	73.8	23.6	6.6	1873	Port Jefferson, N. Y.	Hartford, Conn.
85669		Sch.	Game Cock	45.56	43.29	74.0	19.2	4.0	1881	Athens, N. Y.	Albany, N. Y.
85042	J. G. V. B.	Sch.	Gamma	162.46	137.87	100.5	26.3	8.8	1869	East Machias, Me.	Machias, Me.
86331		Sip.	Gam Wo.	9.33	6.93	46.0	10.5	3.0	1895	San Pablo, Cal.	San Francisco, Cal.
85325		Sch.	Ganges	383.33	316.67	135.3	26.0	11.8	1874	Detroit, Mich.	Detroit, Mich.
86311		Sch.	Gannet	9.75	9.26	36.3	12.9	3.9	1894	Freeport, Fla.	Pensacola, Fla.
86265		Sip.	Gardie	5.61	5.33	31.0	11.3	5.6	1892	Eagle Island, Me.	Deer Isle, Me.
86076	K. G. S. T.	Bkn.	Gardiner City	475.15	451.40	169.0	39.0	12.0	1889	North Bend, Oreg.	San Francisco, Cal.
85965	K. D. T. J.	Sch.	Gardiner B. Reynolds	397.61	377.73	142.4	33.4	12.4	1887	Boston, Mass.	Newport, R. I.
86225		Sip.	Gardner Heath	13.24	12.58	38.6	14.6	5.4	1892	Gloucester, Mass.	Gloucester, Mass.
85411		Sch.	Gardner W. Tarr	66.07	62.77	72.6	21.0	7.4	1875	Essex, Mass.	Do.
10854		Sch.	Garibaldi	9.14	8.69	36.9	13.8	3.7	1867	Wolf River, Miss.	Shilohboro, Miss.
39382		Sch.	Garibaldi	88.35	83.94	78.0	24.3	6.4	1869	New Liverpool, Mich.	Detroit, Mich.
10676		Soh.	Garland	22.10	21.00	45.4	15.0	6.4	1839	Essex, Mass.	Waldoboro, Me.
10985		Sch.	Garland	35.46	33.69	56.2	20.2	5.0	1868	Northport, N. Y.	Tappahannock, Va.
85953		Sip.	Garnet	6.10	5.80	27.3	11.3	3.6	1886	Port Washington, N. Y.	Coldspring, N. Y.
10402		Sip.	Garret J. Demarest	43.94	41.70	58.2	23.0	5.1	1846	Piermont, N. Y.	New York, N. Y.
10479		Sip.	Garrett A. Post	9.09	8.64	35.0	14.0	3.2			Richmond, Va.
10477		Sip.	Garrett P. Wright	13.87	13.18	39.7	14.4	4.4	1861	Greenville, N. J.	Baltimore, Md.
85349		Soh.	Gaalight	39.40	37.46	55.5	22.3	4.4	1874	San Francisco, Cal.	San Francisco, Cal.
85344	J. P. V. D.	Bk.	Gatherer	1,509.21	1,377.32	208.1	40.2	24.3	1874	Bath, Me.	Do.
85449		Sch.	Gatherer	95.70	90.92	84.6	22.6	8.6	1876	do	Gloucester, Mass.
85341		Sip.	Gannetlet	11.34	10.77	34.0	13.4	4.4	1874	Boston, Mass.	Key West, Fla.
86254		Sip. y.	Gavilan	8.52	8.10	31.5	11.0	4.1	1893	Brooklyn, N. Y.	New York, N. Y.
85862		Sip. y.	Gaviota	26.47	25.15	50.0	15.2	6.3	1884	Linwood, Pa.	Do.
85494	J. S. L. D.	Bk.	Gay Head	265.29	252.03	110.7	26.9	15.1	1877	Mattapoisett, Mass.	San Francisco, Cal.
10018		Soh.	Gazelle	28.35	26.93	52.5	17.4	5.6	1862	Somerset County, Md.	Newport News, Va.
10111		Sch.	Gazelle	64.18	60.98	64.5	24.4	5.8	1857	Chelsea, Mass.	Boston, Mass.
10908		Sip.	Gazelle	14.57	13.85	36.0	15.5	4.2	1868	San Francisco, Cal.	San Francisco, Cal.
10937		Sch.	Gazelle	42.73	40.60	62.0	19.3	4.5	1868	Bath, Me.	Belfast, Me.
10948		Sip.	Gazelle	6.59	6.29	28.8	11.4	2.8	1868	Chincoteague, Va.	Crisfield, Md.
85118		Sch.	Gazelle	11.30	10.73	37.2	14.2	4.1	1870	Gloucester, Mass.	Tappahannock, Va.
85185		Sip.	Gazelle	14.95	14.21	42.4	14.9	2.8	1871	Georgetown, Me.	Bath, Me.
85654		Sch.	Gazelle	8.34	7.93	31.7	13.2	3.9	1881	Apalachicola, Fla.	Pensacola, Fla.
85667		Sch.	Gazelle	10.94	10.40	37.1	13.4	3.7	1881	Lake Worth, Fla.	Tampa, Fla.
85974		Sch.	Gazelle	8.40	7.98	34.6	10.0	3.2	1887	Port Ontario, N. Y.	Oswego, N. Y.
86352		Sch.	Gazelle	34.98	24.12	59.0	17.6	7.0	1896	Noank, Conn.	Stonington, Conn.
10465	H. J. K. P.	Sch.	Gem	564.55	488.58	141.5	31.0	15.0	1861	Bulls Ferry, N. J.	Boston, Mass.
85330		Sip.	Gem	12.75	12.11	35.5	14.5	3.6	1868	Long Island, N. Y.	New Haven, Conn.
85689		Sip.	Gem	9.77	9.28	39.6	13.4	3.5	1881	Philadelphia, Pa.	Bridgeton, N. J.
85851		Sip.	Gem	6.47	6.15	23.0	11.8	2.6	1884	Jarvisburg, N. C.	Edenton, N. C.
85887		Sch.	Gem	120.49	114.47	106.9	30.0	7.0	1885	Parkersburg, Oreg.	San Francisco, Cal.
85388		Sch.	Gem of the Lake	20.82	20.82	52.9	15.1	3.5	1865	Plattsburg, N. Y.	Plattsburg, N. Y.
85098		Sip.	Gem of the Sea	16.90	16.05	41.0	16.0	4.8	1870	Key West, Fla.	Key West, Fla.
10572	H. J. M. W.	Sch.	General Banks	107.92	91.47	79.3	23.0	7.8	1863	Townsend Inlet, N. J.	Machias, Me.
85778	K. B. H. M.	Sch.	Gen'l Banning	177.33	168.58	112.5	30.0	8.4	1883	Navarro River, Cal.	San Francisco, Cal.
86029	K. G. F. L.	Soh.	General Cozswell	137.28	130.42	92.0	24.2	10.0	1889	Essex, Mass.	Gloucester, Mass.
85315	J. P. G. R.	Bk.	General Fairchild	1,427.52	1,307.25	203.4	38.8	24.3	1874	Freeport, Me.	San Francisco, Cal.
10579		Sip.	General Geary	84.19	32.48	59.4	21.9	3.8	1866	Chester, Pa.	Philadelphia, Pa.
10484		Sip.	General Grant	8.29	7.88	34.0	13.0	3.0	1864	Near Rockaway, N. Y.	Greenport, N. Y.
10685		Sch.	General Grant	56.59	53.70	64.5	20.2	7.3	1867	Newcastle, Me.	Do.
10766		Sch.	General Grant	49.65	47.35	70.7	19.7	5.3	1864	Bath, Me.	Bangor, Me.
10845		Sch.	General Grant	44.92	42.68	63.5	20.8	5.5	1867	Hampton, N. H.	Camden, Me.
10923		Sip.	General Grant	7.26	6.90	31.5	12.2	3.4	1866	Patchogue, N. Y.	Patchogue, N. Y.
10485		Sip.	General Green	16.74	15.91	42.0	16.6	4.3	1866	Jerusalem, N. Y.	New York, N. Y.
86337		Cat. y.	General Grubb	5.34	5.08	29.5	12.0	3.0	1891	Beechhaven, N. J.	Tuckerton, N. J.
10449		Sch.	General Hancock	10.23	9.72	42.3	14.0	5.2	1867	Bought of United States	Onancock, Va.
85641		Sch.	General Hancock	14.61	13.88	41.7	12.6	4.6	1880	Ozontz Bay, Mich.	Milwaukee, Wis.
85643		Sch.	General Hancock	16.84	16.00	44.7	15.6	5.5	1880	Key West, Fla.	Key West, Fla.
85717		Sch.	General Hancock	12.07	11.47	34.5	11.8	5.5	1882	Bristol, Me.	Rockland, Me.
86030		Sip.	Gen'l Harrison	6.39	6.07	30.0	12.6	3.6	1889	Cape May, N. J.	Onancock, Va.
85343		Sch.	Gen'l Humphreys	47.35	45.00	73.3	21.9	5.3	1874	Salisbury, Md.	Crisfield, Md.

¹Formerly sloop Segochet.

[†]Rebuilt, 1881.

MERCHANT SAILING VESSELS OF THE UNITED STATES—Continued.

Official No.	Signal letters.	Rig.	Name of vessel.	Gross tonnage.	Net tonnage.	Length.	Breadth.	Depth.	When built.	Where built.	Home port (where permanent document issues).
10121		Slp.	Gen. Jackson	33.98	32.23	52.0	20.0	4.0	1843	Sippecon, Mass	Ellsworth, Me.
85694	J. V. R. M.	*Sch.	Gen. Knox	1,587.44	1,550.39	251.1	42.4	21.5	1821	Thomaston, Me	New York, N. Y.
85897		Sch.	Gen'l Logan	9.47	9.00	55.7	14.6	2.3	1885	Madison, Md.	Annapolis, Md.
10245		Slp.	General Major	6.35	6.05	36.1	10.1	2.3			Baltimore, Md.
10036		Slp.	General McClellan	10.56	10.35	40.3	14.9	3.3			Crisfield, Md.
10487	H. J. K. R.	Sch.	General McClellan	1,596.94	1,544.32	191.0	39.3	23.6	1893	Thomaston, Me.	Philadelphia, Pa.
10487		Sch.	General McClellan	23.61	14.26	49.6	18.4	4.5	1861	Leesburg, N. J.	Do.
10696		Sch.	General McPherson	100.27	70.82	59.5	21.0	7.6	1867	San Francisco, Cal.	San Diego, Cal.
85953		Sch.	General Putnam	11.60	11.02	37.0	13.8	3.6	1850	New York, N. Y.	New York, N. Y.
10481		Slp.	General Scott	65.56	62.28	38.4	20.3	7.6	1861	Essex, Mass	New Bedford, Mass.
10070		Sch.	General Scott	83.16	70.46	78.0	21.2	7.5	1858	Woolwich, Me	Calais, Me.
10411	H. J. D. P.	Sch.	General Sheridan	153.74	146.06	100.1	27.0	8.0	1865	Essex, Conn	Hartford, Conn.
10326		Sch.	Gen'l Siglin	85.51	81.24	89.0	23.0	8.4	1894	Marshfield, Oreg	San Francisco, Cal.
86298		Sch.	General Taylor	43.14	40.98	50.8	19.4	5.8	1848	Hempstead, N. Y.	Baltimore, Md.
10009		Sch.	General Torbert	99.18	94.23	90.5	24.4	6.2	1866	Greensboro, Md	New York, N. Y.
10797		Sch.	Gen'l Washington	31.61	23.39	56.9	18.5	6.5	1848	Annapolis, Md	Baltimore, Md.
10010		Sch.	Gen'l Weaver	27.67	26.29	52.0	16.6	4.0	1861	Au Gres, Mich	Port Huron, Mich.
85681		Sch.	General Worth	19.00	18.05	44.0	15.0	5.0	1850	Cushing, Me	Portland, Me.
85190		Sch.	Gen'l E. S. Greeley	1,806.02	1,198.91	218.9	46.0	18.2	1894	Westhaven, Conn	New Haven, Conn.
86291		Sch.	Gen'l J. L. Selfridge	20.92	19.88	48.0	16.5	8.5	1872	Tuckerton, N. J.	Somers Point, N. J.
85215	K. C. T. N.	Sch.	Gen'l S. E. Merwin	789.12	749.06	170.4	35.6	18.0	1884	Westhaven, Conn	New Haven, Conn.
10663		Sch.	General U. S. Grant	62.80	59.66	35.7	14.8	6.0	1865	Willsboro, N. Y.	Plattsburg, N. Y.
85003		Sch.	General U. S. Grant	39.77	37.78	58.4	21.8	5.0	1868	Newbridge, N. J.	Richmond, Va.
85796		Slp.	Gen'l W. S. Hancock	7.05	6.70	32.0	13.0	2.6	1881	Highlands, N. J.	Perth Amboy, N. J.
10575		Sch.	Gen'l W. T. Sherman	64.31	61.09	77.8	17.6	6.6	1865	Middletown, Pa	Philadelphia, Pa.
85808	J. V. Q. T.	Sch.	Gen'l E. L. F. Hardcastle	66.27	62.96	79.6	23.4	6.3	1863	Baltimore, Md	Baltimore, Md.
85697		Sch.	Gen'l Adelbert Ames	476.08	452.28	144.5	33.0	12.0	1861	Camden, Me.	New York, N. Y.
10217		Slp.	General Fitzhugh Lee	10.41	9.89	40.0	14.0	3.6	1885	Pocomoke City, Md	Tappahannock, Va.
86129		Sch.	General Franz Sigel	316.91	301.06	136.8	25.8	11.5	1862	Black River, Ohio	Cleveland, Ohio.
85020		Sch.	Gen'l George Washington	7.76	7.36	33.5	11.0	2.8	1891	Anclote, Fla.	Tampa, Fla.
85420		Sch.	General Levi Harris	47.70	45.32	76.4	23.0	4.2	1869	Milford, Del.	Perth Amboy, N. J.
85420		Slp.	Gen'l John A. Wagener	11.17	10.62	39.0	33.7	4.0	1873	Charleston, S. C	Charleston, S. C.
85893		Sch.	Gen'l Joseph E. Seth	10.46	9.94	47.7	15.4	2.8	1885	Cambridge, Md	Crisfield, Md.
85231		Sch.	Gen'l Robert E. Lee	34.35	32.63	61.0	20.4	5.9	1872	Havre de Grace, Md.	Baltimore, Md.
10690		Sch.	Gen'l Wm. H. French	68.69	65.26	61.8	23.6	6.5	1864	Bridgeton, N. J	Stonington, Conn.
10243		Sch.	Genesee Chief	275.26	261.50	142.0	25.0	10.0	1863	Cleveland, Ohio	Buffalo, N. Y.
85899		Sch.	Genesee	10.25	5.78	49.6	13.6	3.3	1885	Somerset County, Md	Crisfield, Md.
85910		Sch.	Genesee	10.32	9.80	47.4	15.8	2.8	1885	Cambridge, Md	Baltimore, Md.
85929		Sch.	Genesee	9.21	8.75	49.0	12.5	3.2	1886	Somerset County, Md	Newport News, Va.
86318		Sch.	Genesee	13.40	12.78	44.0	13.0	3.9	1895	Poquoson, Va	Do.
10028		Sch.	Genet	22.71	21.57	53.5	14.4	4.2	1850	Baltimore, Md	Cape Charles, Va.
85283	J. N. D. B.	Bk.	Geneva	463.66	399.25	128.5	31.0	16.5	1873	Bucksport, Me.	Boston, Mass.
86230	K. L. N. D.	Bgn.	Geneva	495.66	451.54	150.0	36.3	14.0	1892	Benicia, Cal	San Francisco Cal.
86178		Sch.	Geneva V	5.90	5.61	45.0	10.5	2.8	1891	Dorchester, Md	Crisfield, Md.
85437		Sch.	Geneva Mertis	44.94	42.70	70.8	20.4	6.4	1876	Salisbury, Mass	Gloucester, Mass.
85856		Sch.	Geneva Newcomb	9.80	9.31	46.8	14.0	3.6	1884	Taylor's Island, Md	Baltimore, Md.
85063		Sch.	Genevieve	9.67	9.19	33.3	10.5	5.1	1853	Camden, Me	Waldoboro, Me.
85205		Slp. y.	Genevieve	11.30	10.74	35.0	13.3	5.2	1872	Providence, E. I.	New York, N. Y.
86144		Slp. y.	Genevieve	6.78	6.44	25.1	11.0	4.0	1884	Salem, Mass	Marblehead, Mass.
86347		Slp. y.	Genevieve	7.10	7.10	33.5	10.7	3.0	1896	Chicago, Ill	Chicago, Ill.
85279		Slp. y.	Genia	14.21	13.50	36.7	14.3	5.4	1873	Brooklyn, N. Y.	New York, N. Y.
85104		Slp.	Genie	7.78	7.39	37.4	12.6	2.4	1870	Dorchester County, Md	Annapolis, Md.
10557		Sch.	Genoa	27.23	25.87	64.6	18.0	3.5	1859	Fourmile Landing, Fla	Pensacola, Fla.
85003		Sch.	Genoa	8.07	7.67	40.5	11.3	3.1	1878	Berlin, Md	Cape Charles, Va.
85276		Sch.	Genoa	730.73	694.20	188.9	34.1	13.2	1873	Cleveland, Ohio	Port Huron, Mich.
85578		Sch.	Gentle Annie	25.86	24.57	54.0	18.0	4.6	1879	Fish River, Ala.	Shieldsboro, Miss.
10184		Slp.	George	29.49	28.02	52.6	17.8	5.0			Savannah, Ga.
10787		Sch.	George	28.42	27.00	53.3	15.3	6.5	1832	Newburyport, Mass	Bucksport, Me.
86024		Slp.	George	37.47	35.60	47.0	22.4	6.2	1888	Brooklyn, N. Y.	New York, N. Y.
86187		Sch.	George	10.35	9.83	56.0	15.7	4.1	1891	Solomons Island, Md	Baltimore, Md.
86183		Sch.	George	17.85	16.96	64.0	13.6	3.0	1891	Sturgeon Bay, Wis	Milwaukee, Wis.
86010		Slp.	George A	9.61	9.16	33.0	14.0	4.0	1888	Thunderbolt, Ga.	Savannah, Ga.
85907		Slp. y.	George C	15.20	14.44	36.5	14.5	4.5	1887	Brooklyn, N. Y.	New York, N. Y.
115456		Sch.	George Asher	37.15	35.29	57.0	20.0	5.5	1876	Freeport, Fla	Apalachicola, Fla.
86103	K. H. L. N.	Sch.	George Bailey	1,245.40	1,185.65	192.4	41.3	18.7	1890	Bath, Me	Perth Amboy, N. J.
86989		Sch.	George Ball	38.13	36.22	64.4	19.1	6.9	1886	Galveston, Tex	Galveston, Tex.
86900		Slp.	George Beaulah	6.04	5.74	25.0	11.0	2.5	1885	Norfolk, Va	Norfolk, Va.
85817	K. B. V. P.	Sch.	George Bird	223.55	180.94	106.8	28.0	9.3	1883	Rockland, Me	New York, N. Y.
85485		Slp.	George Bishop	5.60	5.32	30.0	11.7	2.8	1876	Bayport, N. Y.	Patchogue, N. Y.
85282		Slp.	George Buchanan	21.92	20.85	47.0	17.0	4.8	1873	City Island, N. Y.	Perth Amboy, N. J.
10989		Slp.	George Christopher	10.21	9.70	36.5	13.2	3.5	1869	Annamessax, Md	Newport News, Va.
85371	J. Q. N. W.	Sch.	George Churchman	281.25	268.46	120.6	31.1	9.7	1874	Greensboro, Md	Perth Amboy, N. J.
10699		Slp.	George Cone	12.63	7.38	40.0	14.1	4.2	1869	Burlington, N. J	Wilmington, Del.
85868	K. C. S. W.	Slp.	George Curtis	1,837.82	1,745.93	240.7	42.4	25.2	1884	Waldoboro, Me	Boston, Mass.
85719		Sch.	Geo. Davis	18.17	14.42	47.0	12.4	3.3	1882	Sebewaing, Mich	Port Huron, Mich.
85156		Sch.	George Edwin	99.74	94.75	88.5	26.5	6.2	1871	Northport, N. Y.	Bridgeport, Conn.

* Formerly U. S. st. s. General McPherson.

* Formerly schooner Sir William Wallace.

† Rebuilt, 1886.

MERCHANT SAILING VESSELS OF THE UNITED STATES—Continued.

Official No.	Signal letters.	Rig.	Name of vessel.	Gross tonnage.	Net tonnage.	Length.		Depth.	When built.	Where built.	Home port (where permanent document issues).
						Feet.	Feet.				
10014		Sch.	George Green	21.64	12.82	48.0	16.0	4.8	1850	Philadelphia, Pa.	Camden, N. J.
85378		Sch.	George Gurney	240.89	228.85	147.0	26.2	9.2	1874	South Rondout, N. Y.	New York, N. Y.
10407		Slp.	George Henry	46.23	43.92	53.0	22.3	6.6	1854	Northport, N. Y.	Do.
86181		Sch.	George Herman	5.50	5.22	39.3	11.6	2.7	1891	Crisfield, Md.	Alexandria, Va.
85443		Sch.	George Howard	8.86	8.42	48.6	10.3	3.1	1876	Hillapoint, Md.	Baltimore, Md.
10584		Sch.	George Hulme	36.60	34.77	59.0	17.4	5.0	1852	Mount Holly, N. J.	Perth Amboy, N. J.
85136		Sch.	George Hurst	94.47	89.75	81.2	25.3	7.7	1871	Slightsburg, N. Y.	New York, N. Y.
85992		Slp.	George Jayne	7.36	5.09	32.1	13.4	3.5	1888	Patchogue, N. Y.	Crisfield, Md.
85958		Slp.	George Kingston	11.90	11.31	35.8	15.0	3.8	1887	Oakdale, N. Y.	Patchogue, N. Y.
85737		Sch.	George Knapp	68.64	65.21	74.4	24.6	5.6	1882	Haverstraw, N. Y.	New York, N. Y.
10012		Sch.	George Lewis	27.98	21.01	49.0	17.6	5.1	1855	Helen Grove, N. J.	Baltimore, Md.
85680		Sch.	George Lemmon	49.12	46.66	73.7	22.7	5.3	1881	Norfolk, Va.	Onancock, Va.
85783		Sch.	George Lock	32.44	30.84	59.0	19.3	5.2	1883	Lake Charles, La.	Lake Charles, La.
85250	K. J. C. D.	*Sch.	George May	300.67	293.68	150.2	23.2	9.5	1891	Milford, Del.	Philadelphia, Pa.
85348	J. Q. B. G.	*Sch.	George Milner	16.95	16.11	42.2	14.6	4.3	1873	Northport, N. Y.	Norfolk, Va.
10875		Slp.	George Moon	917.34	881.08	172.6	36.0	24.0	1874	Myatic, Conn.	New Bedford, Mass.
85976		Sch.	George Nelson	11.87	11.28	37.0	14.0	3.0	1868	Sayville, N. Y.	Perth Amboy, N. J.
10586	H. J. N. P.	Sch.	George Neater	790.64	751.11	206.6	35.2	14.0	1887	Baraga, Mich.	Marquette, Mich.
86301		Sch.	George Nevinger	240.27	228.26	117.6	30.0	9.0	1865	Milton, Del.	Bangor, Me.
85856		Sch.	George Penniman	84.84	80.60	92.8	20.0	5.7	1894	Sebewaing, Mich.	Port Huron, Mich.
10803		Cat.	George Ross	5.40	5.13	27.0	12.0	2.8	1879	Patchogue, N. Y.	Patchogue, N. Y.
10970		Slp.	George Russell	15.08	14.33	42.0	16.0	3.0	Tuckerton, N. J.
10486		Slp.	George Ryder	20.05	19.05	43.0	15.9	4.2	1887	Rockaway, N. Y.	New York, N. Y.
85103		Slp.	George Seaman	6.55	6.23	32.0	12.4	3.4	Do.
85119	J. K. D. Q.	Slp.	George Skolfield	1,813.89	1,275.80	187.2	38.2	23.9	1870	Brunswick, Me.	San Francisco, Cal.
85119		Slp.	George Stacey	11.29	10.72	37.5	14.8	3.8	1871	New Suffolk, N. Y.	Bridgeport, Conn.
10211		Sch.	Geo. Steele	263.96	238.01	136.0	25.3	10.0	1855	Threemile Bay, N. Y.	Chicago, Ill.
85632	J. T. S. V.	Shp.	George Stetson	1,845.01	232.92	41.3	26.3	1880	Bath, Me.	Bath, Me.	
18748		Sch.	George Sturges	439.53	417.56	173.3	31.1	11.8	1872	Shelboyan, Wis.	Chicago, Ill.
85649		Sch.	George Taulane	55.74	52.96	72.5	23.0	5.3	1880	Milford, Del.	Baltimore, N. C.
85736	J. W. H. G.	Sch.	George Taulane, jr.	465.05	441.80	141.3	35.2	12.2	1882	Milton, Del.	Philadelphia, Pa.
10756		Sch.	George Temple	47.19	44.84	64.0	19.9	7.8	1866	New London, Conn.	New York, N. Y.
85818		Sch.	George Toid	10.22	9.71	52.6	14.1	3.5	1883	Crisfield, Md.	Crisfield, Md.
10736		Sch.	George Washington	23.69	22.62	50.0	20.0	3.7	1863	San Francisco, Cal.	San Francisco, Cal.
85110		Slp.	George Washington	12.09	11.49	38.4	15.0	3.6	1869	Norfolk, Va.	Norfolk, Va.
85938		Sch.	George Washington	6.15	5.85	40.9	9.9	2.8	1870	Crisfield, Md.
86051		Sch.	George Waverly	6.54	6.21	36.6	10.4	2.7	1889	York County, Va.	Newport News, Va.
10413		Slp.	George Wotherspoon, jr.	38.03	36.13	50.5	23.2	5.8	1856	Elizabeth, N. J.	New York, N. Y.
10440		Slp.	George A. Brandreth	66.41	63.09	62.0	26.9	6.0	1887	Sing Sing, N. Y.	Do.
86158		Slp.	George A. Curran	11.76	11.17	32.0	14.0	6.0	1891	Denysville, Me.	Eastport, Me.
85757	J. V. S. G.	Sch.	George A. Howes	151.67	144.00	93.3	27.4	7.0	1882	Deals Point, N. J.	Philadelphia, Pa.
85944	K. D. N. G.	Sch.	George A. Larry	108.12	102.72	85.7	23.8	7.6	1886	Jonesboro, Me.	North Haven, Me.
85727		Sch.	George A. Marsh	202.21	192.10	135.0	26.6	9.0	1882	Muskegon, Mich.	Chicago, Ill.
86021	K. G. C. Q.	Sch.	George A. McFadden	1,070.43	1,016.01	194.6	40.4	19.3	1888	Bath, Me.	Bath, Me.
10824		Sch.	George A. Pierce	104.89	99.46	96.0	25.1	7.2	1867	East Boston, Mass.	Boston, Mass.
85415		Sch.	George A. Upton	56.29	53.48	75.0	20.0	7.0	1875	Bath, Me.	Gloucester, Mass.
85983		Sch.	George B. Fauce	26.94	25.60	60.7	17.5	4.9	1887	Solomon Island, Md.	Annapolis, Md.
85198	J. L. N. B.	Sch.	George B. Ferguson	144.97	137.73	96.4	26.7	7.7	1872	Belfust, Me.	Belfast, Me.
10823		Slp.	Geo. B. McClellan	13.07	12.42	38.1	16.1	4.0	1862	Northport, N. Y.	Cold Spring, N. Y.
10874		Sch.	Geo. B. McClellan	66.70	63.37	71.1	24.0	7.8	1864	Essex, Mass.	Portland, Me.
10753		Slp.	George B. McClellan	20.55	19.53	40.7	16.4	5.2	1864	New London, Conn.	New York, N. Y.
10833		Slp.	George B. McClellan	35.24	33.48	50.6	21.7	4.8	1863	Bridgeboro, N. J.	Baltimore, Md.
85138		*Slp.	George B. Newton	62.59	48.97	74.4	22.5	4.7	1871	Hartford, Conn.	Hartford, Conn.
86284		Sch.	Geo. B. Owen	744.16	708.96	196.0	34.0	13.2	1893	West Bay City, Mich.	Chicago, Ill.
85650	J. V. C. M.	Bkn.	George C. Perkins	388.59	369.18	142.0	33.5	11.8	1880	Coos Bay, Oreg.	San Francisco, Cal.
85811		Sch.	George C. Vanderslice	39.19	37.24	68.7	19.4	5.0	1883	Mathews County, Va.	Richmond, Va.
85673		Sch.	George C. Wainwright	52.43	49.61	69.5	22.2	4.5	1881	Millbridge, Me.	Norfolk, Va.
10909		Slp.	Geo. C. Wood	7.28	6.92	20.5	12.5	2.9	1867	Patchogue, N. Y.	Perth Amboy, N. J.
85133		Slp.	George D. Allen	15.81	15.02	45.8	15.3	3.9	1871	New Haven, Conn.
10436		Slp.	George D. Cragin	58.48	55.56	61.6	25.6	6.9	1862	Red Hook, N. Y.	New York, N. Y.
85270	J. M. T. D.	Sch.	George D. Perry	124.06	109.95	88.4	24.0	8.3	1873	Machias, Me.	Machias, Me.
85167		Sch.	George E. Bowdoin	58.20	55.29	78.0	24.9	6.4	1871	Onancock, Va.	Baltimore, Md.
10822	J. B. R. L.	Sch.	George E. Dale	229.60	218.12	111.2	27.6	9.8	1867	Brewer, Me.	New York, N. Y.
86174	K. J. V. F.	Sch.	George E. Dudley	407.37	387.01	148.0	35.0	11.0	1891	Madison, Conn.	New Haven, Conn.
85497		Sch.	George E. Hagan	32.56	30.93	55.5	17.2	6.5	1876	Bath, Me.	New York, N. Y.
86348		*Sch.	GEORGE E. HARTNELL	3,205.50	3,154.71	352.0	44.2	22.3	1896	Chicago, Ill.	Detroit, Mich.
10208		Sch.	George E. Irving	73.09	69.44	77.7	20.0	5.9	1865	Detroit, Mich.	Port Huron, Mich.
86343		Sch.	George E. Lane, jr.	73.96	73.96	82.0	22.1	8.8	1896	Gloucester, Mass.	Gloucester, Mass.
10105	H. J. B. M.	Sch.	George E. Prescott	139.48	132.51	89.5	24.3	8.0	1848	Camden, Me.	Rockland, Me.
86116	K. H. R. W.	Sch.	George E. Walcott	1,553.34	1,388.40	212.7	44.1	19.6	1890	Bath, Me.	Bath, Me.
10918		Sch.	George F. Carman	36.39	34.87	55.5	19.1	6.0	1864	Patchogue, N. Y.	Newport News, Va.
85956	K. D. R. G.	Sch.	George F. Edmunds	140.27	141.90	96.0	25.7	10.3	1887	Essex, Mass.	Gloucester, Mass.
10675		Sch.	George F. Keen	70.24	66.73	71.2	21.3	7.0	1864	Portland, Me.
85417	J. R. H. Q.	Bk.	George F. Manson	1,418.11	1,352.78	206.1	39.2	23.9	1875	Bath, Me.	San Francisco, Cal.
10478		Slp.	George F. Rogers	11.92	11.33	37.0	15.6	3.5	1863	Freeport, N. Y.	New York, N. Y.

¹ Formerly schooner { a Higgin and Jones.
b Higgin.

MERCHANT SAILING VESSELS OF THE UNITED STATES—Continued.

Official No.	Signal letters.	Rig.	Name of vessel.	Gross tonnage.	Net tonnage.	Length.	Breadth.	Depth.	When built.	Where built.	Home port (where permanent document issues).
						Feet.	Feet.	Feet.			
86477		Sch.	George F. Wright	46.58	44.25	71.3	23.2	5.4	1875	Baltimore, Md	Onancock, Va.
85374		Sch.	George G. Houghton	332.55	315.93	137.5	26.2	11.6	1873	Milwaukee, Wis	Oswego, N. Y.
85741	J. W. K. Q.	Sch.	George H. Ames	443.41	378.42	150.0	34.0	11.6	1882	Waldoboro, Me	Boston, Mass.
85813		Sch.	George H. Bunker	21.85	20.78	56.5	17.0	4.8	1883	Pocomoke City, Md	Annapolis, Md.
85362		Sch.	George H. Hollis	8.69	8.26	37.6	14.0	3.6	1874	Somerset County, Md	Cape Charles, Va.
85223		Sch.	George H. Meekins	80.37	62.85	82.5	24.0	6.7	1872	Dorchester County, Md	Baltimore, Md.
10834	J. C. D. T.	Sch.	George H. Mills	295.68	280.90	117.6	31.0	9.0	1867	Port Jefferson, N. Y.	Providence, R. I.
85745		Sch.	George H. Ross	32.03	30.45	56.0	18.0	5.7	1882	San Francisco, Cal.	San Francisco, Cal.
85831		Slp.	George H. Schaffer	7.90	7.60	33.0	13.4	3.2	1884	Patchogue, N. Y.	Patchogue, N. Y.
10152		Sch.	George H. Wand	358.38	340.46	138.5	30.6	10.1	1866	Buffalo, N. Y.	Marquette, Mich.
10962		Sch.	George L. Broom	17.90	17.01						Bridgeton, N. J.
85629		Sch.	Geo. L. Colwell	454.63	431.90	154.2	30.7	10.9	1880	Bay City, Mich	Detroit, Mich.
85320	J. P. H. D.	Sch.	Geo. L. Fessenden	414.34	393.63	133.6	33.2	14.5	1874	Belfast, Me	Bridgeton, N. J.
10718		Sch.	Geo. L. Wrenn	214.33	203.62	129.2	26.0	9.6	1868	Fort Howard, Wis	Grand Haven, Mich.
85078		Slp.	George M. Ackerly	15.02	9.25	41.4	14.5	4.4	1869	Patchogue, N. Y.	Bridgeton, N. J.
85652	J. V. C. R.	Sch.	Geo. M. Adams	641.28	609.22	187.5	35.3	13.1	1881	Bath, Me	Bath, Me.
86065	K. G. N. D.	Sch.	George M. Grant	1,254.27	1,199.75	211.8	40.3	17.8	1889	Westhaven, Conn.	New Haven, Conn.
85090		Sch.	George M. Hodgden	16.19	15.39	40.3	13.8	5.6	1869	Boothbay, Me	Portland, Me.
85101		Slp.	George O. Burns	7.42	7.05	35.0	14.0	3.0	1870	do	Newburyport, Mass.
86124	K. J. B. G.	Sch.	George P. Davenport	1,461.48	1,392.76	217.5	42.3	20.9	1891	Bath, Me	Bath, Me.
85128		Sch.	Geo. P. Horton	17.68	16.80	40.4	14.9	5.7	1866	Greenport, N. Y.	Greenport, N. Y.
85423		Slp.	George P. Putnam	8.37	7.96	32.6	13.5	3.4	1875	Norwalk, Conn	New York, N. Y.
85015		Sch.	George P. Rust	65.05	61.80	73.0	20.9	7.5	1867	Essex, Mass	Boston, Mass.
86314	K. M. G. T.	Sch.	George R. Bradford	142.83	135.74	96.4	27.4	8.0	1895	do	Gloucester, Mass.
85594	J. T. L. M.	Sch.	George R. Congdon	458.35	435.44	133.0	32.4	14.8	1879	Port Jefferson, N. Y.	New York, N. Y.
85943		Slp.	Geo. R. Connor	5.77	5.48	28.0	13.0	3.5	1875	Norwalk, Conn.	Newbern, N. C.
85905		Sch.	Geo. R. Marshall	10.51	9.98	50.7	14.3	3.4	1885	Monie, Md	Baltimore, Md.
85891	K. D. C. M.	Shp.	George R. Skolfield	1,731.47	1,644.90	232.1	39.9	24.6	1885	Brunswick, Me	Portland, Me.
85271	J. M. T. H.	Sch.	George R. Vreeland	423.92	402.73	128.2	33.5	10.0	1873	Westhaven, Conn	New York, N. Y.
86084		Sch.	George S. White	37.60	35.72	61.2	18.4	6.3	1890	Port Madison, Wash	Port Townsend, Wash.
10420		Sch.	George S. Allison	114.10	108.40	88.1	27.5	6.3	1866	Stonypoint, N. Y.	New York, N. Y.
85030		Sch.	George S. Boutwell	66.87	63.53	73.0	21.0	7.0	1869	Essex, Mass	Gloucester, Mass.
85100		Sch.	Geo. S. Courtney	25.15	23.87	52.4	20.0	4.3	1870	Tuckerton, N. J.	Newport News, Va.
86330		Sch.	George S. Cripps	43.27	30.60	67.9	20.8	5.5	1895	St. Michaels, Md.	Baltimore, Md.
85751	J. W. Q. B.	Bk.	George S. Homer	1,834.00	1,267.30	204.9	39.6	20.9	1882	Bath, Me	New Bedford, Mass.
10972		Sch.	George S. Page	55.17	52.43	70.0	24.6	5.1	1868	Astoria, N. Y.	New York, N. Y.
10946		Sch.	George S. Powell	29.68	28.20	54.2	19.2	5.1	1857	Accomac County, Va	Crisfield, Md.
10958		Sch.	George S. Richardson	72.08	68.48	77.8	23.7	6.0	1866	Snowhill, Md	Do.
85838		Sch.	George T. Ash	51.12	48.56	72.2	21.1	5.9	1868	Baltimore, Md	Annapolis, Md.
85867		Sch.	George T. Davis	16.05	15.26	46.0	15.2	3.8	1884	Ile of Wight County, Va.	Norfolk, Va.
85731		Sch.	George T. Duncan	10.43	9.91	56.3	15.2	3.8	1884	Mill Creek, Md	Baltimore, Md.
85819		Slp.	George T. Garrison	41.88	27.39	67.8	22.0	5.2	1882	Baltimore, Md	Onancock, Va.
10441		Sch.	George T. Johnson	10.14	9.63	42.8	15.1	2.7	1883	Cambridge, Md	Baltimore, Md.
85747		Sch.	George T. McDowell	48.96	46.52	58.0	22.1	6.0	1837	Washington, N. J.	Perth Amboy, N. J.
86135		Slp. y.	George T. Phillips	32.70	31.06	65.5	18.1	5.5	1882	Solomons Island, Md	Baltimore, Md.
85306	J. N. W. M.	Sch.	Geo. V. Cresson	8.74	8.74	28.0	12.7	4.0	1890	Camden, N. J.	Camden, N. J.
85285	J. N. G. C.	Sch.	George V. Jordan	696.98	662.13	158.6	35.0	16.7	1874	Kennebunk, Me	Portland, Me.
10665		Sch.	George W. Anderson	224.55	213.32	115.4	32.2	9.0	1873	Newburg, N. Y.	Richmond, Va.
85589		Sch.	George W. Bissell	278.32	264.41	152.0	36.2	10.3	1863	Marine City, Mich	Detroit, Mich.
85123		Slp.	George W. Brown	18.33	17.52	61.8	17.5	3.6	1879	Delanco, N. J.	Camden, N. J.
85936		Sch.	George W. Childs	37.94	36.04	57.2	20.5	5.4	1871	Camden, N. J.	Bridgeton, N. J.
85978		Sch.	George W. Childs	12.63	12.00	54.9	13.5	3.5	1886	Crisfield, Md	Crisfield, Md.
85442		Sch.	George W. Chisley	21.52	20.45	66.0	17.0	5.0	1887	Greenpoint, Va	Newport News, Va.
85791		Sch.	George W. Collins	84.20	79.99	79.0	24.0	7.0	1876	Lamoine, Me	Mount Desert Ferry, Me.
85235		Sch.	George W. Cook	23.23	22.07	55.8	17.2	4.2	1883	Baltimore, Md	Annapolis, Md.
85229		Sch.	George W. Crosswell	47.51	45.14	69.3	22.3	5.5	1872	Somerset County, Md.	Cape Charles, Va.
85295		Slp.	George W. Dill	5.66	5.38	30.0	11.0	2.0	1884	Norfolk County, Va	Newport News, Va.
85500		Sch.	George W. Evans	9.27	8.81	41.4	13.8	2.6	1877	Chesconnessex, Va	Tappahannock, Va.
85058		Sch.	George W. Glover	79.98	75.99	75.0	23.6	7.0	1857	Camden, Me	Rockland, Me.
10813		Slp.	George W. Hardesty	15.41	14.64	38.0	15.8	4.0	1863	Annapolis, Md	Annapolis, Md.
86110		Slp.	George W. Jackson	10.47	9.95	41.0	15.2	3.1	1890	Cambridge, Md	Baltimore, Md.
85274	J. M. T. W.	Sch.	George W. Jewett	281.25	267.19	121.6	30.2	9.6	1873	Bath, Me	Portland, Me.
85628		Sch.	Geo. W. Johnson	348.34	305.34	140.3	30.4	10.8	1871	Marine City, Mich	Detroit, Mich.
10011		Sch.	George W. Kibble	12.56	8.55	45.2	13.7	4.1	1886	Wicomico County, Md	Baltimore, Md.
10072		Sch.	George W. Krebs	62.34	59.23	76.1	20.6	6.5	1852	Baltimore, Md	Do.
86146		Sch.	George W. Lewis	64.91	61.67	70.0	19.7	7.7	1851	Essex, Mass	Bucksport, Me.
85805		Sch.	George W. Lister	20.42	14.76	52.3	19.9	3.8	1891	Logtown, Miss	New Orleans, La.
85387		Sch.	George W. Moss	25.28	16.12	64.6	16.0	5.0	1883	Annapolis, Md	Bridgeton, N. J.
10650		Slp.	George W. Moger	7.85	7.46	35.0	12.2	3.0	1875	Patchogue, N. Y.	New York, N. Y.
86271		Sch.	George W. Pierce	62.52	59.30	73.1	22.3	7.6	1867	Bristol, Me	Portland, Me.
10254		Sch.	Geo. W. Prescott	41.07	39.02	57.2	18.8	7.5	1893	Irondale, Wash	Port Townsend, Wash.
85456		Sch.	George W. Raymond	30.60	29.07	56.2	18.7	5.1	1865	Bridgeport, Conn	Patchogue, N. Y.
10335		Sch.	George W. Saunders	10.47	9.95	44.6	15.5	3.2	1876	Lancaster County, Va	Baltimore, Md.
86119		Sch.	Geo. W. Westcott	122.87	116.73	111.0	24.0	7.0	1863	Sacketts Harbor, N. Y.	Grand Haven, Mich.
85165	J. L. C. K.	Sch.	George W. Wesley	280.25	266.24	157.1	28.2	7.7	1867	East Saginaw, Mich	Port Huron, Mich.
		Sch.	George W. Whitford	190.97	181.43	102.0	26.2	12.6	1871	Kennebunk, Me	New York, N. Y.

¹ Formerly st. a. D. W. Powers.

MERCHANT SAILING VESSELS OF THE UNITED STATES—Continued.

Official No.	Signal letters.	Rig.	Name of vessel.	Gross tonnage.	Net tonnage.	Length.	Breadth.	Depth.	When built.	Where built.	Home port (where permanent document issues).
85857		Slp.	George W. Woolford	9.20	8.74	39.6	14.7	3.3	1884	Cambridge, Md	Baltimore, Md.
85255	J. M. B. V.	Sch.	George C. A. Travers	132.45	125.83	100.4	27.0	6.9	1873	Baltimore, Md	Do.
85446		Slp.	George Washington Faunce, Jr.	8.68	8.25	34.7	12.7	3.8	1876	Philadelphia, Pa.	Bridgeton, N. J.
10102	H. J. B. G.	Sch.	George and Albert	121.09	115.04	88.7	26.2	6.7	1867	Belfast, Me	New York, N. Y.
10256		Sch.	George and Edgar	55.03	52.28	59.6	21.2	6.5	1839	Staten Island, N. Y.	Bridgeport, Conn.
10001		Sch.	George and Martha	22.88	21.74	69.4	14.4	2.6	1859	Cumberland, Md	Alexandria, Va.
10749	H. V. F. S.	Bk.	George and Mary	105.38	100.11	79.0	22.5	10.5	1852	Dartmouth, Mass.	New Bedford, Mass.
85287		Slp.	George and Morton	16.67	10.24	42.8	15.0	4.3	1872	Bridgeton, N. J.	Bridgeton, N. J.
86258		Sch.	George and Olive	11.88	11.29	34.5	14.2	3.6	1893	Alameda, Cal.	San Francisco, Cal.
85679		Sch.	Georgeanna	7.44	7.07	48.0	9.0	3.2	1881	Yorktown, Va	Newport News, Va.
85045	J. G. W. M.	Sch.	Georgetta Lawrence	315.05	299.30	122.6	31.7	15.1	1869	Yorktown, Va	New York, N. Y.
85117		Slp.	Georgia	6.29	5.98	36.4	13.8	3.5	1870	Yorktown, Va	Norfolk, Va.
85292	J. N. K. T.	Sch.	Georgia	350.72	333.19	122.0	30.4	13.5	1873	Harrington, Me.	New York, N. Y.
85445		Sch. y.	Georgia	22.97	21.83	54.8	16.2	4.8	1876	Cleveland, Ohio.	Port Huron, Mich.
85532		Sch.	Georgia	10.60	10.07	32.0	12.5	5.0	1878	Mount Desert, Me	Fall River, Mass.
85941		Slp.	Georgia	10.30	9.78	59.9	15.3	2.9	1886	Tilghmans Island, Md.	Crisfield, Md.
86121		Sch. y.	Georgia	82.28	78.17	92.0	21.8	6.3	1887	West Deperre, Wis.	Milwaukee, Wis.
86279		Slp.	Georgia	10.30	7.37	8.7	25.4	12.5	1890	Kittery, Me	Boston, Mass.
86288		Cat.	Georgia A	6.47	6.15	31.2	10.6	2.8	1885	Port Republic, N. J.	Somers Point, N. J.
86018		Slp.	Georgia Belle	7.36	7.00	42.6	10.6	2.8	1885	Galveston, Tex.	Galveston, Tex.
85954	K. H. S. P.	Sch.	Georgia Gilkey	641.78	609.70	158.2	36.0	12.4	1890	Morehead City, N. C.	Beaufort, S. C.
86119		Slp.	Georgia Lee	7.07	6.72	31.0	12.5	3.0	1873	Searsport, Me.	Searsport, Me.
85269		Sch.	Georgia Woods	60.37	57.37	71.0	21.3	5.4	1868	Metompkin, Va.	Chincoteague, Va.
10862		Sch.	Georgia E. Wheatley	13.81	13.15	54.6	14.7	4.0	1889	San Francisco, Cal.	San Francisco, Cal.
86068		Sch.	Georgiana	52.01	49.41	56.6	19.3	7.1	1851	St. Peter Creek, Md.	Cape Charles, Va.
10141		Sch.	Georgiana	71.77	68.19	83.6	24.1	6.3	1853	Essex, Mass	Boston, Mass.
10678		Sch.	Georgiana	23.32	22.15	50.9	16.8	5.5	1852	Pembroke, Me	St. George, Me.
10714		Sch.	Georgiana	29.86	27.37	58.0	21.0	4.1	1868	Talbot County, Md	Crisfield, Md.
10981		Slp.	Georgiana	19.07	18.12	41.0	15.6	4.6	1869	Marcushook, Pa	Philadelphia, Pa.
85047		Sch.	Georgiana	7.71	7.32	39.5	12.6	3.3	1875	Mariner Harbor, N. Y.	New York, N. Y.
85412		Sch.	Georgiana	6.60	6.27	33.0	11.0	3.0	1880	Somerset County, Md	Newport News, Va.
85639		Slp.	Georgiana	24.80	23.56	49.3	16.8	6.8	1861	Richmond, Va	Tappahannock, Va.
10683		Sch.	Georgiana Young	7.11	6.76	32.0	10.6	4.6	1889	Bristol, Me	New York, N. Y.
86047		Sch. y.	Georgie	9.38	8.91	29.5	10.0	4.0	1889	Brooksville, Me.	Deer Isle, Me.
86063		Sch.	Georgie	12.34	11.72	37.0	12.1	3.0	1886	Grand Haven, Mich	Grand Haven, Mich.
86219		Slp.	Georgie M	5.31	5.05	25.4	10.5	5.0	1887	Providence, R. I.	Boston, Mass.
85964		Slp.	Georgie O	6.13	5.83	28.0	13.3	3.0	1886	Bayshore, N. Y.	Patchogue, N. Y.
86201	H. T. J. Q.	Sch.	Georgie Berry	265.12	251.87	109.0	27.4	13.8	1866	Patchogue, N. Y.	Do.
86253	K. L. Q. V.	Sch.	George Campbell	111.65	106.07	94.8	24.3	8.0	1871	Westbrook, Me	Rockland, Me.
85243	J. M. Q. K.	Sch.	George Clark	365.12	346.86	129.9	31.2	8.0	1874	Essex, Mass	Gloucester, Mass.
85316		Sch.	George Miller	370.80	352.26	145.5	30.0	10.0	1874	Coopers Point, N. J.	Philadelphia, Pa.
85579		Sch.	George Willard	16.20	15.40	40.3	15.3	4.5	1879	Salzburg, Mich	Detroit, Mich.
85327		Sch.	George A. Crowley	55.48	52.71	73.9	21.1	6.8	1874	Bath, Me	Onancock, Va.
85647		Sch.	George D. Loud	8.95	8.51	28.8	11.9	4.0	1880	do	Machias, Me.
85227	J. M. H. L.	Sch.	George F. Golden	175.83	167.04	100.0	28.0	8.0	1878	Machias Port, Me.	Do.
85533		Sch.	George L. Dickson	42.35	40.23	67.8	22.0	4.8	1883	Waldoboro, Me	Newport News, Va.
85768	K. B. C. P.	Sch.	George L. Drake	582.17	509.52	155.5	34.7	13.0	1883	Newtown, Md	Boston, Mass.
85766	K. B. C. G.	Sch.	Georgietta	465.93	398.53	143.3	35.1	12.3	1870	Boston, Mass	Bath, Me
85107		Sch.	Gerald C	141.73	134.65	99.0	27.0	8.1	1895	Ellsworth, Me	Mount Desert Ferry, Me.
86339		Sch.	Geraldine	31.33	24.85	58.5	18.0	5.2	1878	Benecia, Cal	San Francisco, Cal.
86007		Slp.	Geranium	5.84	5.55	29.4	12.2	3.1	1878	Patchogue, N. Y.	Patchogue, N. Y.
85248		Sch.	Gerard C. Tobey	6.96	6.61	32.4	11.3	3.4	1893	Patchogue, N. Y.	Newport News, Va.
86241	J. S. W. R.	Slp.	Gerard Underhill	12.90	7.50	40.5	15.7	4.1	1891	Bayshore, N. Y.	Bridgeton, N. J.
85542		Bk.	German	13.76	13.08	41.5	15.5	3.9	1891	Bath, Me	New Bedford, Mass.
39249		Sch.	Germania	1,459.18	1,389.77	208.7	39.1	23.6	1878	Bath, Me	Milwaukee, Wis.
10451	H. J. G. R.	Bk.	Gerrit Smith	77.88	73.99	80.8	20.7	5.9	1868	Black River, Ohio	San Francisco, Cal.
86169		Slp.	Gertie	995.96	957.92	170.2	36.0	21.9	1850	Portsmouth, N. H.	San Francisco, Cal.
86203		Sch.	Gertie	254.33	241.62	133.6	25.6	10.6	1855	Buffalo, N. Y.	Port Huron, Mich.
157265		Slp.	Gertie Elynn	8.16	7.76	31.6	9.8	2.8	1891	Detroit, Mich	Detroit, Mich.
85756		Sch.	Gertie Lewis	10.27	9.76	37.0	13.2	4.0	1892	Handsboro, Miss.	New Orleans, La.
10986		Sch.	Gertie Lord	5.93	5.63	27.7	10.8	4.0	1887	Vinalhaven, Me	Marblehead, Mass.
86043		Sch.	Gertie Smith	85.26	81.00	82.0	22.5	8.4	1882	Gloucester, Mass	Gloucester, Mass.
86043		Sch.	Gertrude	72.24	68.63	74.8	22.7	7.8	1863	Boothbay, Me	Portland, Me.
10760		Sch.	Gertrude	6.21	6.21	41.6	10.4	2.9	1888	Morehead City, N. C.	Beaufort, N. C.
10945		Slp.	Gertrude	16.30	15.48	45.0	14.1	5.0	1889	Essex, Mass	Marblehead, Mass.
85210		Slp.	Gertrude	58.58	55.65	65.6	24.1	6.5	1856	Deep River, Conn	New Haven, Conn.
85419		Sch.	Gertrude	18.14	10.67	38.0	14.2	4.8	1872	Pennegro, N. J.	Bridgeton, N. J.
85547		Slp.	Gertrude	6.83	6.49	26.2	11.8	3.6	1872	Hyannis, Mass	Dennis, Mass.
85575		Slp.	Gertrude	9.97	9.48	38.1	14.3	3.6	1875	Somerset County, Md	Norfolk, Va.
85645		Slp.	Gertrude	8.90	8.40	28.9	11.5	5.0	1879	Messongo, Va.	Onancock, Va.
85702		Slp.	Gertrude	8.84	8.40	34.9	13.6	3.3	1878	Rockland, Me	Bangor, Me.
85773		Sch.	Gertrude	8.15	7.74	28.9	11.4	3.0	1880	Ocean City, N. J.	Somers Point, N. J.
85842		Slp.	Gertrude	8.49	8.07	29.9	13.2	4.1	1882	East Boston, Mass	Provincetown, Mass.
85959		Slp.	Gertrude	11.25	10.69	35.3	14.2	4.1	1883	Key West, Fla.	Key West, Fla.
		Slp.	Gertrude	7.81	5.21	36.9	12.2	3.4	1886	Port Norris, N. J.	Wilmington, Del.
		Slp.	Gertrude	8.51	8.09	30.0	13.5	3.8	1887	Patchogue, N. Y.	New York, N. Y.

1 Formerly schooner Bowdoin.

* Formerly sloop Daniel Neville.

MERCHANT SAILING VESSELS OF THE UNITED STATES—Continued.

Official No.	Signal letters.	Rig.	Name of vessel.	Gross tonnage.	Net tonnage.	Length.		Breadth.	Depth.	When built.	Where built.	Home port (where permanent document issued).
						Feet.	Fath.					
86048		Slp.	Gertrude	6.54	6.22	32.6	11.0	4.6	1889	Brooksville, Me.	Brooklin, Me.	
86150		Slp.	Gertrude	9.19	8.73	31.0	12.5	3.9	1886	Glencove, N. Y.	New Haven, Conn.	
86284		Slp.	Gertrude	8.54	8.12	38.2	10.4	3.3	1894	Chincoteague, Va.	Chincoteague, Va.	
86295		Slp.	Gertrude	6.48	6.11	27.6	11.0	4.3	1888	Hoboken, N. J.	Bridgeport, Conn.	
86315		Sch.	Gertrude	12.63	12.00	44.6	14.7	4.0	1895	Cedar Keys, Fla.	Cedar Keys, Fla.	
86327		Sch.	Gertrude	9.09	8.26	43.6	11.2	3.0	1895	Morehead City, N. C.	Beaufort, N. C.	
86336		Slp.	Gertrude	6.38	5.91	25.5	11.7	2.9	1895	Benicia, Cal.	San Francisco, Cal.	
85735	J. W. R. F.	Sch.	Gertrude Abbott	594.37	564.65	144.0	35.0	16.5	1882	Dennisville, N. J.	Philadelphia, Pa.	
85173		Sch.	Gertrude Summers	64.41	61.19	75.2	22.0	7.4	1871	Boothbay, Me.	Greenport, N. Y.	
86069	K. G. Q. F.	Sch.	Gertrude A. Bartlett	374.92	291.92	139.3	34.9	11.3	1889	Brewer, Me.	Bangor, Me.	
86232		Sch.	Gertrude L. Roach	21.88	20.79	55.0	16.0	3.8	1892	Biloxi, Miss.	Shieldsboro, Miss.	
85824	K. C. D. F.	Sch.	Gertrude L. Trundy	485.52	401.92	151.0	35.5	12.5	1882	Ferry, Me.	Portland, Me.	
85311	J. S. Q. F.	Sch.	Gertrude T. Browning	194.45	127.73	94.9	28.8	6.8	1877	Absecon, N. J.	Philadelphia, Pa.	
86318		Slp.	Gertrude and Helen	43.15	42.99	59.2	19.5	4.5	1895	Newport, R. I.	Newport, R. I.	
86029		Sch. y.	Gervais	37.74	35.86	56.7	19.8	4.3	1885	Essex, Mass.	New York, N. Y.	
85431		Slp.	Gilbert	15.35	14.59	42.0	16.0	4.0	1872	Bayshore, N. Y.	Do.	
86297		Slp.	Gilbert Hirsch	10.74	10.21	35.0	14.0	3.7	1894	Sayville, N. Y.	Patchogue, N. Y.	
10337		Sch.	Gilbert Knapp	186.09	178.79	118.8	26.2	8.2	1854	Racine, Wis.	Milwaukee, Wis.	
85026		Sch.	Gilbert Stancliff	117.10	112.44	90.5	26.0	4.0	1868	Middletown, Conn.	Hartford, Conn.	
86122	K. H. T. D.	Sch.	Gilbert H. Farrington	13.10	12.44	35.0	14.0	4.0	1868	Greenpoint, N. Y.	Norfolk, Va.	
86123		Sch.	Gilbertson	841.17	824.57	188.5	35.0	16.0	1890	Perth Amboy, N. J.	Philadelphia, Pa.	
86117		Sch.	Gilman Dove	52.74	50.11	71.4	21.8	4.9	1890	Ocoquan, Va.	Alexandria, Va.	
86117		Sch.	Gilt Edge	10.74	10.21	37.2	13.8	3.3	1888	Hatteras, N. C.	Newbern, N. C.	
10005		Slp.	Ginesta	7.65	7.27	37.2	13.6	3.9	1890	Clearcreek, Tex.	Galveston, Tex.	
85300		Slp.	Gipsea	14.13	13.42	43.0	14.7	3.8	1866	Apalachicola, Fla.	Pensacola, Fla.	
10482		Slp.	Gipsea	6.37	6.06	30.5	12.0	2.9	1874	New Suffolk, N. Y.	Greenport, N. Y.	
85029		Slp. y.	Gipsy	11.65	11.07	35.0	13.0	4.4			Perth Amboy, N. J.	
85124		Slp.	Gipsy	7.29	6.93	29.0	12.8	3.5	1869	New Bedford, Mass.	Boothbay, Me.	
85408		Slp.	Gipsy	9.80	9.31	36.0	13.0	3.4	1871	Greenport, N. Y.	Greenport, N. Y.	
86080	K. G. V. R.	Slp. y.	Gipsy	12.13	11.53	38.6	14.3	4.4	1875	Charleston, S. C.	Charleston, S. C.	
86274		Slp. y.	Gipsy	11.50	10.93	34.4	14.0	4.6	1882	Brooklyn, N. Y.	New York, N. Y.	
85064		Sch.	Gipsy Girl	5.46	5.19	24.2	10.0	3.5	1888	New Haven, Conn.	New London, Conn.	
86237		Slp.	Gipsy Girl	37.50	35.63	65.0	18.9	5.9	1869	Chelsea, Mass.	New York, N. Y.	
85580		Sch.	Gipsy Queen	7.56	7.18	35.2	13.4	3.6	1893	Clearcreek, Tex.	Galveston, Tex.	
86111	K. H. N. S.	Sch.	Girard	5.42	5.15	26.5	10.5	3.8	1879	Newburyport, Mass.	Salem, Mass.	
85738	K. C. N. D.	Sch. y.	Gitana	841.17	824.57	188.5	35.0	16.0	1890	Perth Amboy, N. J.	Philadelphia, Pa.	
85710		Sch.	Gladiator	98.58	95.65	102.0	20.5	11.2	1882	Boston, Mass.	New York, N. Y.	
86134	K. J. F. W.	Sch.	Gladiator	11.40	10.83	36.4	13.9	3.8	1882	Key West, Fla.	Key West, Fla.	
85918	K. D. H. N.	Sch.	Gladstone	112.81	107.17	92.6	24.3	10.0	1891	Essex, Mass.	Gloucester, Mass.	
86210		Slp. y.	Gladys	102.82	97.68	82.4	23.2	8.8	1886	do.	Do.	
86211		Slp. y.	Gladys	6.39	6.08	23.8	11.4	4.1	1888	Greenwich, R. I.	New York, N. Y.	
86248		Slp. y.	Gladys	9.26	8.50	36.4	9.7	6.5	1890	Boston, Mass.	Boston, Mass.	
135495		Slp. y.	Gladys	11.58	11.00	36.7	13.6	4.0	1893	Sault Ste. Marie, Mich.	Marquette, Mich.	
10238	K. C. L. D.	Bkn.	Glad Tidings	12.56	11.94	36.3	14.2	5.1	1879	Islip, N. Y.	New York, N. Y.	
85837		Sch.	Glad Tidings	183.00	173.85	113.0	26.2	8.0	1869	Detroit, Mich.	Detroit, Mich.	
85923		Sch.	Glad Tidings	654.12	602.96	159.2	33.1	17.0	1883	Belfast, Me.	Baltimore, Md.	
86187		Slp.	Glad Tidings	83.93	82.24	65.0	16.0	5.0	1886	Clayton, N. Y.	Cape Vincent, N. Y.	
86353		Sch.	Glad Tidings	7.73	7.35	29.3	11.4	5.3	1891	Friendship, Me.	Portland, Me.	
85023		Sch.	Glance	18.17	11.93	38.6	15.3	3.8	1896	St. Augustine, Fla.	Pensacola, Fla.	
85561		Sch.	Glance	17.19	16.34	44.0	14.0	4.6	1869	New York, N. Y.	Key West, Fla.	
85296		Slp.	Glean	10.42	5.87	46.8	13.4	3.9	1878	Somerset County, Md.	Crisfield, Md.	
85809		Sch.	Gleaner	16.69	15.86	44.8	15.4	4.3	1874	Baltimore, Md.	Baltimore, Md.	
86195	K. L. F. T.	Bkn.	Gleaner	101.39	96.33	91.9	17.6	7.6	1883	Champlain, N. Y.	Burlington, Vt.	
85796	K. B. M. S.	Sch.	Glen	413.35	392.68	151.0	36.0	11.0	1892	Hoquiam, Wash.	San Francisco, Cal.	
10338		Sch.	Glen Cuyler	127.38	121.02	106.6	29.0	8.3	1883	Marshfield, Oreg.	Do.	
86130		Sch.	Glen Rose	49.05	46.60	72.5	16.2	5.5	1859	Pultneyville, N. Y.	Milwaukee, Wis.	
85203		Sch.	Glendale	10.48	9.96	31.0	11.6	5.5	1839	Bristol, Me.	New Haven, Me.	
85986	K. F. C. G.	Sch.	Glendale	12.77	12.14	38.7	12.9	4.9	1872	Waldoboro, Me.	Castine, Me.	
86296		Sch. y.	Glendover	298.12	281.32	142.2	34.0	9.0	1888	Fairhaven, Cal.	San Francisco, Cal.	
86303	K. M. G. J.	Sch.	Glendower	40.11	38.11	62.2	17.6	6.8	1894	Tottenville, N. Y.	New York, N. Y.	
86049		Sch.	Glendower	855.12	823.90	192.2	34.7	16.0	1894	Noank, Conn.	Philadelphia, Pa.	
85312	J. S. Q. G.	Bk.	Glendy Burke	94.11	89.41	78.2	22.2	8.2	1877	Church Point, Nova Scotia	Ellsworth, Me.	
86357		Sch. y.	Glensida	783.71	744.53	162.0	34.8	20.0	1878	Pembroke, Me.	Eastport, Me.	
85794		Sch.	Glensok	17.68	17.88	43.8	15.2	5.7	1896	Kennebunkport, Me.	Boston, Mass.	
85447		Slp.	Glenullen	73.62	69.94	73.4	22.5	6.3	1883	Millbridge, Me.	Machias, Me.	
10298		Sch.	Glenwood	14.02	13.32	38.5	14.3	4.2	1876	Glenwood, N. Y.	New York, N. Y.	
10350		Sch.	Glide	5.92	5.63	27.0	10.4	3.6	1865	Boothbay, Me.	Boothbay, Me.	
10418		Sch.	Glide	28.71	27.27	60.0	16.4	6.6			Mobile, Ala.	
10819		Sch.	Glide	54.34	51.63	64.0	23.0	5.8	1838	Nyaak, N. Y.	New York, N. Y.	
10996		Sch.	Glide	23.77	22.58	44.6	18.4	5.0	1867	Westerly, R. I.	Edgartown, Mass.	
85555		Slp.	Glide	9.63	5.44	38.6	13.5	3.0	1868	Patchogue, N. Y.	Bridgton, N. J.	
86227		Sch.	Glide	12.04	6.34	38.2	14.2	3.7	1878	Penngrove, N. J.	Do.	
85844		Sch.	Glide	7.55	7.18	30.0	11.6	3.0	1892	Washington, N. C.	Newbern, N. C.	
85335		Sch.	Gliding Star	17.96	17.07	54.6	14.8	2.8	1884	Mount Clemens, Mich.	Grand Haven, Mich.	
10607		Slp.	Glimmer	16.69	15.86	44.8	15.4	4.5	1874	Cambridge, Md.	Annapolis, Md.	
10031		Sch.	Glimpsee	29.37	27.90	52.0	16.0	6.9	1866	East Boston, Mass.	New York, N. Y.	
		Sch.	Globe	17.61	11.45	40.1	16.7	5.1	1848	Somerset County, Md.	Baltimore, Md.	

¹ Formerly sloop-yacht Elephant.

² Formerly British schooner Evangeline

MERCHANT SAILING VESSELS OF THE UNITED STATES—Continued.

Official No.	Signal letters.	Rig.	Name of vessel.	Gross tonnage.	Net tonnage.	Length.	Breadth.	Depth.	When built.	Where built.	Home port (where permanent document issues).
						Feet.	Feet.	Feet.			
10825	Slp.	Globe.....	11.06	10.51	34.8	14.8	3.7	Bridgeton, N. J.
85895	Ctr. y.	Glooskap.....	7.54	7.16	30.0	8.6	5.0	1885	Marblehead, Mass.	Boston, Mass.
85085	J. H. L. C.	Shp.	Glory of the Seas.....	2,102.57	1,939.10	240.2	44.1	20.0	1869	East Boston, Mass.	Do.
110587	Slp. y.	Gloria.....	7.50	7.13	31.3	13.9	3.3	1883	Patchogue, N. Y.	New York, N. Y.
86152	K. L. G. H.	Slp. y.	Gloriana.....	22.55	21.42	55.8	13.1	10.5	1891	Bristol, R. I.	Philadelphia, Pa.
86173	K. J. V. D.	Sch.	Gloriana.....	110.87	105.33	96.0	23.2	10.0	1891	Essex, Mass.	Gloucester, Mass.
85828	Sch.	Glynn.....	58.72	55.79	75.5	21.0	8.7	1884	Noank, Conn.	Brunswick, Ga.
86090	Slp.	Goaskher.....	10.34	9.83	33.0	13.5	3.3	1890	San Francisco, Cal.	San Francisco, Cal.
86035	Sch.	Go Look.....	18.58	17.66	44.0	14.3	3.4	1889	Point Lookout, Mich.	Port Huron, Mich.
86334	Sch.	Gold Bug.....	22.10	15.18	58.0	17.2	3.5	1895	Killian, La.	New Orleans, La.
86239	Sch.	Gold Dust.....	6.82	6.48	31.0	12.3	3.1	1893	East Bay, Fla.	Pensacola, Fla.
10651	Sch.	Gold Hunter.....	54.32	51.61	65.7	21.6	5.7	1890	York, Me.	Castine, Me.
10830	Sch.	Gold Leaf.....	15.78	14.99	46.0	15.0	3.7	1867	Hatteras, N. C.	Wilmington, N. C.
10987	Slp.	Gold Leaf.....	6.10	5.79	28.0	12.0	2.9	1864	Mathews County, Va.	Newport News, Va.
85381	Sch.	Gold Leaf.....	13.62	12.94	42.0	13.7	3.5	1875	Beaufort, N. C.	Beaufort, N. C.
86175	Sch.	Gold Mine.....	11.93	11.34	39.4	13.9	3.6	1891	Atlantic, N. C.	Do.
85827	Sch.	Gold Spray.....	10.35	9.83	53.0	13.0	3.2	1833	Fox Creek, Md.	Crisfield, Md.
14500	Sch.	Golden Age.....	5.72	5.44	30.2	11.4	3.4	Apalachicola, Fla.
85785	Sch.	Golden Age.....	1,846.96	1,763.79	278.0	38.8	20.0	1882	Abbotts Bridge, Ohio	Sandusky, Ohio.
85698	Sch.	Golden Arrow.....	21.31	20.25	51.0	15.6	4.0	1881	Lynchburg, Tex.	Port Lavaca, Tex.
85914	Lrr.	Golden Arrow.....	6.82	6.48	33.0	11.0	5.5	1885	Terrebonne, La.	Brashear, La.
86098	K. H. J. L.	Sch.	Golden Ball.....	286.51	272.19	124.2	30.3	10.5	1890	Kennebunk Port, Me.	New Bedford, Mass.
10064	Sch.	Golden City.....	84.49	80.27	75.6	22.3	9.4	1863	Cape Breton, Nova Scotia	Do.
86083	Slp.	Golden Eagle.....	18.01	17.11	44.2	14.1	6.5	1890	Beverly, Mass.	Gloucester, Mass.
10955	Slp.	Golden Feather.....	6.91	6.57	32.1	11.3	3.2	1868	Greenport, N. Y.	Newport News, Va.
10907	Sch.	Golden Fleece.....	47.67	45.32	60.5	23.0	4.9	1867	San Francisco, Cal.	San Francisco, Cal.
85034	Slp.	Golden Gate.....	13.87	13.18	40.0	15.0	4.0	1869	Bayport, N. Y.	Perth Amboy, N. J.
85158	Sch.	Golden Gate.....	68.44	65.02	80.7	23.0	5.9	1871	Dorchester County, Md.	Baltimore, Md.
85314	Sch.	Golden Gate.....	97.76	92.88	83.5	26.0	7.2	1874	Humboldt, Cal.	San Francisco, Cal.
85550	Sch.	Golden Gate.....	7.92	7.54	47.3	12.3	2.8	1878	Crisfield, Md.	Crisfield, Md.
85209	Slp.	Golden Harp.....	10.21	9.70	45.0	14.0	3.4	1872	Bayport, N. Y.	Perth Amboy, N. J.
85477	Sch.	Golden Hind.....	74.60	70.87	77.0	22.0	7.7	1877	Bath, Me.	Key West, Fla.
86077	K. G. T. P.	Sch.	Golden Hope.....	106.91	101.57	89.0	24.0	9.5	1890	Essex, Mass.	Gloucester, Mass.
86222	Slp. y.	Golden Hope.....	6.75	6.42	30.7	11.0	4.2	1892	Brooklyn, N. Y.	New York, N. Y.
10925	Slp.	Golden Light.....	16.00	11.45	45.5	16.0	4.3	1867	Sayville, N. Y.	Somers Point, N. J.
85038	Sch.	Golden Ray.....	58.92	55.98	63.5	22.0	6.3	1869	Stonybrook, N. Y.	Greenport, N. Y.
10153	Sch.	Golden Rule.....	363.50	345.33	139.6	31.5	10.4	1867	Buffalo, N. Y.	Port Huron, Mich.
10175	Sch.	Golden Rule.....	44.13	41.93	58.3	18.0	7.5	1851	Essex, Mass.	Machias, Me.
10286	Sch.	Golden Rule.....	41.67	39.59	62.0	18.2	6.7	1862	Kennebunk, Me.	Gloucester, Mass.
10397	Sch.	Golden Rule.....	49.98	47.49	59.0	22.8	5.9	1850	Browns Point, N. Y.	Albany, N. Y.
10483	Slp.	Golden Rule.....	6.40	6.08	32.0	11.8	3.1	1851	Islip, N. Y.	New York, N. Y.
10778	H. V. G. K.	Sch.	Golden Rule.....	106.10	100.80	99.0	24.0	7.0	1847	York, Me.	St. George, Me.
10914	Sch.	Golden Rule.....	66.12	62.82	68.2	23.0	7.1	1867	Stonybrook, N. Y.	Bridgeton, Conn.
10950	Sch.	Golden Rule.....	16.56	15.73	50.4	17.0	5.9	1863	Accomac, Va.	Baltimore, Md.
10961	Sch.	Golden Rule.....	17.49	16.62	45.0	16.5	4.5	Onancock, Va.
85218	Slp.	Golden Rule.....	14.73	13.99	44.2	16.2	4.4	1872	Brook Haven, N. Y.	Annapolis, Md.
85997	Sch.	Golden Rule.....	46.87	44.53	70.8	20.6	4.5	1888	Camden, N. J.	Camden, N. J.
85355	J. Q. F. W.	Bkn.	Golden Sheaf.....	453.64	409.16	128.2	31.2	11.4	1874	Cape Elizabeth, Me.	Portland, Me.
86046	K. G. L. C.	Sch.	Golden Shore.....	699.07	626.09	185.1	38.5	14.2	1889	Port Blakeley, Wash.	San Francisco, Cal.
85394	Slp.	Goldsmith Maid.....	15.43	14.66	38.0	14.4	5.3	1875	Portland, Me.	Portland, Me.
85892	Sch.	Goldsmith Maid.....	7.72	7.34	32.1	12.5	5.5	1874	Eastport, Me.	Eastport, Me.
86249	Sch. y.	Goodenough.....	16.80	15.96	49.9	16.0	5.0	1893	Sault Ste. Marie, Mich.	Marquette, Mich.
85120	Lrr.	Good Brother.....	7.29	6.93	36.6	11.8	3.1	1870	Chenier Carminada, La.	Brashear, La.
10092	Sch.	Good Intent.....	24.65	23.42	47.5	16.8	5.5	1813	Braintree, Mass.	Rucksport, Me.
85585	Sch.	Good Luck.....	7.02	6.67	30.6	12.8	2.9	1879	Key West, Fla.	Key West, Fla.
86072	K. G. R. D.	Bkn.	Good News.....	712.21	676.60	166.4	33.4	17.2	1889	Baltimore, Md.	Baltimore, Md.
86310	Sch.	Good News.....	19.13	18.18	42.0	13.7	4.5	1894	Sandbeach, Mich.	Port Huron, Mich.
10296	Sch.	Good Templar.....	57.07	54.22	68.8	20.7	7.4	1867	Gloucester, Mass.	Boston, Mass.
10765	Slp.	Good Templar.....	6.21	5.90	28.6	10.8	3.7	1866	Bristol, R. I.	Dennis, Mass.
10769	Sch.	Good Templar.....	45.59	43.31	67.5	20.0	6.0	1867	Bristol, Me.	Portland, Me.
85804	Slp.	Good Templar.....	10.17	9.67	40.0	14.0	3.0	1883	Norfolk County, Va.	Norfolk, Va.
10879	Sch.	Goodwin.....	12.17	11.56	40.3	12.7	3.6	1837	Cedar Island, N. C.	Beaufort, N. C.
86055	K. G. L. R.	Slp. y.	Gorilla.....	20.89	19.85	45.9	14.5	7.8	1889	Brooklyn, N. Y.	Boston, Mass.
86196	Sch.	Gorman C.....	10.14	9.64	58.0	16.0	4.0	1892	Solomons, Md.	Baltimore, Md.
10224	Sch.	Goshawk.....	549.62	522.14	180.0	32.3	12.8	1866	Cleveland, Ohio.	Port Huron, Mich.
86101	Slp. y.	Gossip.....	16.05	15.25	43.9	12.9	8.0	1889	Boston, Mass.	Boston, Mass.
86285	Sch.	Gossip.....	5.44	5.19	35.0	8.0	3.2	1894	Chatham, Mass.	Chatham, Mass.
86200	Slp. y.	Gossoon.....	18.33	17.42	46.4	12.0	8.8	1890	Boston, Mass.	Boston, Mass.
85191	J. L. K. F.	Sch.	Gotoma.....	198.60	188.68	119.0	32.6	8.6	1872	Coos Bay, Oreg.	San Francisco, Cal.
86022	K. G. C. T.	Sch.	Gov. Ames.....	1,778.77	1,689.84	245.6	49.6	21.2	1888	Waldoboro, Me.	Providence, R. I.
85832	Sch.	Gov. Butler.....	92.50	87.87	81.8	22.5	8.6	1884	Essex, Mass.	Gloucester, Mass.
85581	Cat.	Governor Cook.....	5.69	5.41	28.5	12.5	3.0	1870	Patchogue, N. Y.	Patchogue, N. Y.
85492	J. S. K. V.	Shp.	Gov. Goodwin.....	1,459.26	1,413.99	212.8	40.0	24.0	1877	East Boston, Mass.	Boston, Mass.
85626	J. T. S. N.	Sch.	Governor Hall.....	589.92	509.35	142.3	34.4	16.7	1880	Milford, Del.	Philadelphia, Pa.
85589	Sch.	Gov. Hendricks.....	9.11	8.65	42.8	11.8	3.4	1879	Somerset County, Md.	Tappahannock, Va.
85770	K. B. D. M.	Shp.	Governor Robie.....	1,712.78	1,627.15	224.1	41.0	23.8	1883	Bath, Me.	Bath, Me.
86189	K. L. D. V.	Sch.	Gov. Russell.....	135.79	129.00	94.6	25.0	10.4	1892	Essex, Mass.	Provincetown, Mass.

¹ Formerly cat-boat Rose E. Silabe.

² Formerly schooner L'Italia.

³ Formerly British schooner Lord Clyde.

⁴ Composite.

MERCHANT SAILING VESSELS OF THE UNITED STATES—Continued.

Official No.	Signal letters.	Rig.	Name of vessel.	Gross tonnage.	Net tonnage.	Length.	Breadth.	Depth.	When built.	Where built.	Home port (where permanent document issued).
85789		Sch.	Governor Stockley	44.47	42.25	65.5	22.5	4.0	1883	Milford, Del.	New York, N. Y.
85508		Sch.	Governor Stone	7.27	6.91	29.5	12.6	3.9	1877	Pascagoula, Miss.	Mobile, Ala.
85469		Sch.	Gov. Vance	17.58	8.36	42.9	14.3	3.9	1876	Straits, N. C.	Beaufort, N. C.
10613	H. J. P. D.	Sch.	Gov. James Y. Smith	320.97	264.90	114.1	29.0	9.5	1866	Warren, R. I.	Boston, Mass.
10262		Sch.	Grace	63.22	60.06	69.0	21.5	6.6	1851	Trenton, Me.	Ellsworth, Me.
86118		Sip.	Grace	6.98	6.63	27.0	9.2	5.8	1868	Deer Isle, Me.	Deer Isle, Me.
86191		Sch.	Grace	9.92	9.22	36.8	12.0	3.6	1892	Astoria, Oreg.	Astoria, Oreg.
86218		Sch.	Grace	10.44	9.92	50.5	13.7	3.4	1892	Fairmount, Md.	Crisfield, Md.
85550	J. Q. B. V.	Sch.	Grace Andrews	568.24	509.42	148.8	33.3	12.2	1874	Thomaston, Me.	Thomaston, Me.
85754		Sch.	Grace Bailey	68.13	64.73	72.0	23.5	6.0	1882	Patchogue, N. Y.	Patchogue, N. Y.
85289	J. N. H. K.	Sch.	Grace Bradley	557.83	497.27	146.6	32.2	13.1	1873	Thomaston, Me.	Thomaston, Me.
10292		Sch.	Grace Choate	41.64	39.56	65.4	20.2	6.3	1867	Bath, Me.	Portsmouth, N. H.
85085	J. H. T. V.	Sch.	Grace Cushing	158.04	150.14	101.3	27.9	7.8	1870	Pittston, Me.	New York, N. Y.
10061		Sch.	Grace Darling	21.05	20.00	46.2	17.4	5.0	1859	Islip, N. Y.	Norfolk, Va.
10144		Sch.	Grace Darling	5.49	5.22	27.6	9.5	4.0	1862	Provincetown, Mass.	Provincetown, Mass.
85391		Sip.	Grace Darling	12.28	11.68	34.9	15.1	3.8	1873	New Orleans, La.	Cedar Keys, Fla.
85137	J. N. B. V.	Sch.	Grace Davis	401.06	352.44	127.7	31.1	11.3	1873	Yarmouth, Me.	Portland, Me.
84843	J. S. G. L.	Bk.	Grace Deering	733.98	697.00	151.8	33.1	18.3	1877	Cape Elizabeth, Me.	Do.
85859		Sch.	Grace Ellena	8.93	8.93	28.4	14.6	3.3	1884	Shellbanks, Ala.	Mobile, Ala.
86277		Sip.	Grace Griffin	8.95	8.51	30.6	12.5	3.9	1894	Greenport, N. Y.	Greenport, N. Y.
85552		Sch.	Grace Grimmond	205.50	195.23	136.6	21.8	9.0	1869	New York, N. Y.	Milwaukee, Wis.
39633		Sch.	Grace Holland	629.13	597.88	189.4	33.0	14.3	1860	Marine City, Mich.	Marquette, Mich.
85655		Sip.	Grace Hope	7.12	6.77	33.0	12.0	3.0	1881	Norfolk, Va.	Norfolk, Va.
85031		Sch.	Grace Lillian	6.45	6.13	31.2	11.1	3.0	1869	Gloucester, Mass.	Rockport, Me.
86112	K. H. P. B.	Bkn.	Grace Lynwood	658.13	599.61	156.0	34.0	18.0	1890	Bucksport, Me.	New York, N. Y.
10222		Sch.	Grace Murray	254.38	241.67	128.3	25.9	10.6	1856	Black River, Ohio	Detroit, Mich.
86236		Sch.	Grace Otis	62.59	54.05	67.0	22.5	8.5	1895	Newburyport, Mass.	Gloucester, Mass.
85998	K. F. D. S.	Sch.	Grace Seymour	633.62	601.94	166.0	34.2	16.0	1868	Hadlyme, Conn.	New Haven, Conn.
85536	J. P. Q. M.	Sch.	Grace Van Dusen	303.29	288.13	125.6	33.1	9.0	1874	Millbridge, Me.	New York, N. Y.
85971		Sch.	Grace Watkins	18.37	17.46	42.8	13.9	4.0	1887	Sandbeach, Mich.	Port Huron, Mich.
10569	H. J. M. V.	Sch.	Grace Watson	112.02	106.42	96.2	21.9	7.1	1854	Philadelphia, Pa.	Seaford, Del.
10721	H. V. D. W.	Sch.	Grace Webster	337.71	329.82	118.9	29.2	12.4	1867	Portland, Me.	Portland, Me.
10239		Sch.	Grace Whitney	289.66	275.18	141.1	28.0	11.5	1896	Gibraltar, Mich.	Port Huron, Mich.
10562		Sch.	Grace A. Hoffmire	29.48	28.01	54.8	19.8	4.0	1866	Nyack, N. Y.	Perth Amboy, N. J.
85281		Sch.	Grace C. Hadley	67.03	63.68	73.0	21.0	7.0	1873	Essex, Mass.	Gloucester, Mass.
12819		Sch.	Grace E. Stevens	87.74	83.35	71.8	24.0	7.8	1853	Brookhaven, N. Y.	Southwest Harbor, Me.
86242	K. L. P. N.	Sch.	Grace G. Bennett	210.41	199.89	135.5	23.9	7.8	1893	Bethel, Del.	Seaford, Del.
85835	K. C. J. G.	Sch.	Grace K. Green	405.63	385.35	140.0	34.0	12.2	1884	Portsmouth, N. H.	Portsmouth, N. H.
85334		Sch.	Grace L. Fears	88.94	84.50	81.0	22.9	8.4	1874	Gloucester, Mass.	Gloucester, Mass.
85312		Sch.	Grace M. Filer	237.07	225.22	128.9	27.5	9.0	1874	Chicago, Ill.	Chicago, Ill.
86157	K. J. R. F.	Sch.	Grace P. Willard	107.33	101.97	89.9	24.6	6.9	1891	West Mystic, Conn.	Stonington, Conn.
85002		Sip.	Grace S. Mackey	15.76	14.98	38.7	15.1	4.2	1883	Port Washington, N. Y.	New York, N. Y.
85787		Sip.	Grace V. Mills	10.20	9.69	35.5	14.5	3.5	1882	Cambridge, Md.	Crisfield, Md.
86143		Sch.	Grace W. Hone	11.27	10.71	32.2	12.4	5.6	1891	Boothbay, Me.	Saco, Me.
10902	K. C. J. L.	Sch. y.	Gracie	56.69	53.86	69.6	21.8	7.2	1868	Nyack, N. Y.	New York, N. Y.
85044		Sch.	Gracie	40.28	38.27	65.2	19.2	6.8	1869	Charlestown, Mass.	Charleston, S. C.
85220		Sch. y.	Gracie	53.84	51.15	68.2	22.0	7.4	1872	Cohasset, Mass.	Boston, Mass.
85333		Sip.	Gracie	7.94	7.55	25.5	12.7	3.9	1874	Penny Bridge, N. Y.	Perth Amboy, N. J.
85441		Sip.	Gracie	12.44	11.82	38.0	14.0	4.0	1873	Boothbay, Me.	Newport, R. I.
85574		Sip.	Gracie	6.30	5.99	32.5	12.4	3.0	1877	Patchogue, N. Y.	Perth Amboy, N. J.
85750		Sch.	Gracie	13.07	12.42	42.0	13.0	5.0	1882	Beverly, Mass.	Gloucester, Mass.
85812		Sip.	Gracie	5.47	5.20	28.6	11.6	2.8	1883	Greenport, N. Y.	Greenport, N. Y.
85847		Sch.	Gracie	11.29	10.73	31.9	13.5	4.2	1884	Key West, Fla.	Key West, Fla.
85866		Sch.	Gracie	80.36	76.35	88.7	23.2	8.9	1884	Noank, Conn.	Brunswick, Ga.
85919		Sch.	Gracie	45.47	43.20	60.1	19.1	8.1	1886	do	Stonington, Conn.
85980		Cat.	Gracie	5.45	5.18	22.1	10.6	3.5	1872	Tisbury, Mass.	Falmouth, Mass.
85988		Sip.	Gracie	6.26	5.95	32.0	11.4	3.0	1880	Bayshore, N. Y.	Patchogue, N. Y.
86033		Sip.	Gracie	11.73	7.10	38.6	15.0	4.1	1889	Goshen, N. J.	Bridgeton, N. J.
86107		Sch.	Gracie	26.29	25.07	58.0	17.7	5.0	1890	St. Michaels, Md.	Baltimore, Md.
86207		Sip.	Gracie	9.91	9.41	34.3	12.2	5.3	1892	Waldoboro, Me.	Portland, Me.
86252		Sip.	Gracie	8.63	8.20	34.0	11.0	5.3	1893	Brooksville, Me.	Southwest Harbor, Me.
86255		Sch.	Gracie	7.86	7.47	44.6	11.3	2.6	1893	Smyrna, N. C.	Beaufort, N. C.
86260		Sip.	Gracie	6.77	6.43	29.0	11.8	4.4	1893	Gloucester, Mass.	Gloucester, Mass.
86319		Sip.	Gracie	5.61	5.61	27.8	9.7	4.5	1894	Brooklin, Me.	Brooklin, Me.
86224		Sip.	Gracie A.	7.35	6.99	30.0	11.2	5.2	1892	Bremen, Me.	Waldoboro, Me.
85947		Sch.	Gracie B.	8.79	8.35	44.4	11.1	2.2	1886	Coldspring, N. Y.	Port Jefferson, N. Y.
85893		Sip. y.	Gracie G.	12.87	12.23	34.0	13.0	4.4	1885	Newburyport, Mass.	Boston, Mass.
86155		Sch.	Gracie J.	58.16	55.16	69.6	22.1	5.8	1891	Harrington, Me.	Machias, Me.
86275		Sch.	Gracie S.	91.40	86.83	83.0	24.7	10.2	1893	San Francisco, Cal.	San Francisco, Cal.
86234	K. L. N. P.	Sch.	Gracie T.	109.64	90.31	84.2	24.3	9.2	1879	Lunenburg, Nova Scotia	New York, N. Y.
86759		Sch.	Gracie Bell	32.29	30.68	56.0	17.3	5.0	1882	Freeport, Fla.	Pensacola, Fla.
39658		Sch.	Gracie Belle	35.91	34.12	56.1	16.2	3.7	1885	Sandbeach, Mich.	Grand Haven, Mich.
86163		Sip.	Gracie Belle	12.22	11.61	39.8	12.8	5.3	1879	New York, N. Y.	Dennis, Mass.
85875		Sch.	Gracie Plum	22.12	21.02	44.5	17.7	5.3	1885	Tarpon Springs, Fla.	Pensacola, Fla.
86246		Sip.	Gracie Felitz	12.39	11.77	38.0	12.9	5.2	1893	Seattle, Wash.	Seattle, Wash.
86226		Sip.	Gracie Lee	6.31	5.99	35.7	10.0	3.5	1892	Onancock, Va.	Norfolk, Va.
85908		Sip.	Gracie Leigh	12.86	10.29	52.0	16.6	3.7	1885	Petersburg, Va.	Petersburg, Va.

¹Formerly U. S. S. Search.²Formerly schooner John Henry.³Formerly British schooner A. Watt.

MERCHANT SAILING VESSELS OF THE UNITED STATES—Continued.

Official No.	Signal letters.	Rig.	Name of vessel.	Gross tonnage.	Net tonnage.	Length.	Breadth.	Depth.	When built.	Where built.	Home port (where permanent document issues).
						Feet.	Feet.	Feet.			
86062		Slp.	Gracie Leonard	10.50	9.97	41.7	14.8	3.2	1889	Cambridge, Md.	Annapolis, Md.
85853		Slp.	Gracie Parks	8.84	8.40	32.0	14.4	3.4	1884	Patchogue, N. Y.	Greenport, N. Y.
86464		Sch.	Gracie Phillips	20.82	19.78	42.2	15.4	6.5	1876	Noank, Conn.	Stonington, Conn.
85630		Sch.	Gracie Smith	12.63	12.00	39.3	12.5	4.7	1880	Kennebunk, Me.	Provincetown, Mass.
86034		Slp.	Gracie Young	6.93	6.59	32.8	12.9	3.6	1889	Patchogue, N. Y.	Patchogue, N. Y.
86270		Sch.	Gracie C. Wallace	20.19	19.18	59.0	16.3	4.6	1893	Oriole, Md.	Crisfield, Md.
85995	K. F. D. M.	Sch.	Gracie D. Buchanan	1,140.93	1,083.89	194.6	40.0	18.1	1888	Bath, Me.	New York, N. Y.
90857	J. R. P. F.	Sch.	Gracie D. Chambers	879.21	360.26	133.5	33.0	9.7	1875	Guilford, Conn.	Do.
86132		Sch.	Gracie E. Freeman	12.94	12.29	39.0	15.0	5.0	1800	Essex, Mass.	Boston, Mass.
86015		Slp.	Gracie and Emily	9.49	9.02	33.5	14.4	3.8	1888	Patchogue, N. Y.	Patchogue, N. Y.
85375		Sch.	Graham Brothers	81.99	77.90	81.0	20.0	7.0	1874	Howard, Wis.	Milwaukee, Wis.
10445		Slp.	Graham's Polley	52.83	50.19	63.0	23.0	6.6	1857	Brooklyn, N. Y.	New York, N. Y.
86293		Sch.	Grampan	814.41	802.19	218.0	38.0	13.2	1894	West Bay City, Mich.	Port Huron, Mich.
10624		Slp.	Grampus	12.03	11.43	36.3	15.3	4.0	1897	Greenport, N. Y.	Greenport, N. Y.
86276		Sch.	Grampus	47.76	45.38	72.6	18.0	9.8	1893	Essex, Mass.	New York, N. Y.
86317		Sch.	Granada	1,729.89	1,643.52	247.0	40.0	21.6	1895	West Bay City, Mich.	Port Huron, Mich.
85332		Sch.	Granger	43.08	40.94	60.0	23.0	4.6	1874	San Francisco, Cal.	San Francisco, Cal.
85376		Sch.	Granger	866.58	348.26	155.7	29.2	10.6	1874	Two Rivers, Wis.	Chicago, Ill.
85430		Sch.	Granger	58.65	55.73	65.0	22.3	4.4	1875	Hickey Lodge, Oreg.	San Francisco, Cal.
10947		Sch.	Grape Shot	29.93	28.43	51.8	18.5	5.6	1856	Sayville, N. Y.	Richmond, Va.
85096		Slp.	Grape Shot	12.08	11.48	38.0	13.0	4.0	1869	Tappahannock, Va.	Norfolk, Va.
86067		Slp.	Grape Shot	18.54	17.62	66.4	12.4	2.2	1886	Washington, D. C.	Georgetown, D. C.
10566		Sch.	Gratitude	23.44	14.23	53.2	16.3	5.6	1855	Philadelphia, Pa.	Bridgeton, N. J.
10889		Slp.	Gray Eagle	12.00	11.40	35.7	15.3	4.2	1868	New Haven, Conn.	Coldspring, N. Y.
10361	H. J. F. L.	Bk.	Gray Hound	177.89	169.00	95.0	24.4	12.2	1851	New Bedford, Mass.	New Bedford, Mass.
85359		Slp.	Gray Hound	6.95	6.60	32.5	12.4	3.1	1872	Baltimore, Md.	Annapolis, Md.
85087		Slp.	Gray Jacket	7.91	7.52	35.0	11.9	2.8	1870	Wishhart Point, Va.	Chincoteague, Va.
85439		Sch.	Grayling	14.20	13.49	39.0	11.6	4.0	1875	Sandbeach, Mich.	Grand Haven, Mich.
85775	K. B. G. S.	Sch. y.	Grayling	66.26	62.95	82.6	23.0	8.2	1883	Brooklyn, N. Y.	New York, N. Y.
86146	K. J. L. T.	Sch.	Grayling	121.43	115.36	97.8	24.4	10.4	1891	Essex, Mass.	Gloucester, Mass.
86185		Slp. y.	Grayling	6.88	6.54	32.0	9.6	4.2	1891	Cleveland, Ohio	Cleveland, Ohio.
85406		Sch.	Gray's Inn	7.71	7.32	41.5	10.0	3.4	1875	Kent County, Md.	Baltimore, Md.
85007	J. G. L. C.	Slp.	Great Admiral	1,576.68	1,496.91	214.2	40.3	25.2	1869	Boston, Mass.	Newport, R. I.
10403		Sch.	Green Co. Tanner	92.20	87.59	75.0	27.5	6.6	1832	Catskill, N. Y.	Albany, N. Y.
85884		Sch.	Green Hill	74.07	70.37	73.2	23.6	6.6	1881	Green Hill, Md.	Crisfield, Md.
86133	K. J. L. C.	Sch.	Greenleaf Johnson	890.38	370.87	141.5	35.0	12.6	1891	Bridgeport, Conn.	New Haven, Conn.
86223		Cat. y.	Greta	7.18	6.83	29.5	12.6	3.3	1889	Newport, R. I.	New York, N. Y.
86052		Slp.	Gretchen	10.61	10.08	39.3	13.7	3.4	1889	Peekskill, N. Y.	Greenport, N. Y.
86093		Slp.	Gretchen	8.91	8.46	25.2	12.3	3.2	1882	Dorchester, Mass.	Boston, Mass.
86070		Slp.	Grey Eagle	6.57	6.24	31.0	12.2	2.5	1889	Grove Wharf, Va.	Newport News, Va.
10096		Sch.	Grey Hound	28.28	26.87	52.0	16.6	5.0	1855	Vinalhaven, Me.	North Haven, Me.
85224		Sch.	Grey Hound	36.37	34.56	78.5	17.8	3.4	1872	Keyport, N. J.	Perth Amboy, N. J.
85226		Sch.	Grey Hound	13.92	13.22	44.0	15.0	4.0	1872	Mathews County, Va.	Newport News, Va.
85658		Lgr.	Grey Hound	10.00	9.50	41.8	12.9	3.4	1881	New Orleans, La.	Shieldsboro, Miss.
86341		Slp.	Greyhound	8.52	8.10	37.0	13.2	3.2	1894	Patchogue, N. Y.	Patchogue, N. Y.
10888		Sch.	Groton	852.04	834.44	136.6	26.2	12.2	1868	Port Huron, Mich.	Detroit, Mich.
11636		Sch.	Grover Cleveland	61.14	48.59	56.4	20.2	6.6	1846	Lyme, Conn.	Port Jefferson, N. Y.
85911		Lgr.	Grover Cleveland	9.33	5.18	40.9	13.0	3.7	1885	New Orleans, La.	New Orleans, La.
85950		Sch.	Grover Cleveland	8.80	8.36	38.0	14.8	3.8	1887	Mobile, Ala.	Shieldsboro, Miss.
86099		Sch.	Grover Cleveland	35.78	22.19	59.1	19.4	5.7	1890	Bridgeton, N. J.	Bridgeton, N. J.
86257		Shr.	Grover Cleveland	7.17	6.81	39.2	9.9	3.0	1893	Sarasota, Fla.	Tampa, Fla.
85940		Slp.	Growler	9.22	8.76	31.2	14.1	3.4	1886	Bayshore, N. Y.	Patchogue, N. Y.
86206		Sch. y.	Growler	5.95	5.65	26.0	11.0	3.9	1892	Boston, Mass.	Boston, Mass.
10896	J. F. D. V.	Bk.	Guardian	1,123.59	1,030.88	173.0	38.8	23.5	1863	Damariscotta, Me.	Port Townsend, Wash.
10181		Sch.	Guest	15.48	14.71	44.0	12.8	5.9	1891	Toussaint, Ohio	Rockland, Me.
86182		Sch.	Guest	11.31	10.65	45.3	13.3	4.6	1891	St. Joseph, Mich.	Detroit, Mich.
10319		Sch.	Guide	55.34	52.58	71.0	19.0	6.0	1862	St. Joseph, Mich.	Grand Haven, Mich.
10372		Sch.	Guide	38.67	36.74	63.0	17.0	5.0	1891	St. Joseph, Mich.	Greenport, N. Y.
85340		Sch.	Guide	15.63	14.85	42.3	16.5	5.5	1874	Maroo, Fla.	Key West, Fla.
85970	K. D. T. W.	Sch.	Guide	144.24	137.03	126.0	26.7	7.4	1887	San Francisco, Cal.	San Francisco, Cal.
86141	K. J. L. D.	Slp. y.	Guide	8.44	8.02	34.0	11.8	4.9	1889	Brooklyn, N. Y.	New York, N. Y.
86335		Sch.	Guide	8.79	6.59	34.4	12.5	3.6	1893	Biloxi, Miss.	Shieldsboro, Miss.
85506		Slp.	Guiding Star	11.74	11.15	33.0	14.6	3.9	1877	Greenwich, Conn.	New York, N. Y.
85792		Sch.	Guiding Star	31.87	30.28	65.2	17.0	3.3	1883	Erin, Mich.	Sandusky, Ohio.
10344		Sch.	Guido	135.92	129.12	114.9	24.7	7.3	1856	Manitowoc, Wis.	Chicago, Ill.
145170		Slp.	Gulnair	12.17	11.57	32.3	12.3	4.5	1878	Dorchester, Mass.	Boston, Mass.
10536		Slp.	Gulnare	7.11	6.78	32.0	11.0	3.0	1860	Norfolk, Va.	Norfolk, Va.
85913		Slp.	Gulnare	5.32	5.05	23.9	10.0	3.5	1886	Key West, Fla.	Tampa, Fla.
86166	K. J. S. P.	Slp. y.	Gulnare	23.52	22.35	46.0	15.2	6.3	1891	Mariner Harbor, N. Y.	New York, N. Y.
85985		Sch. y.	Gundred	19.77	18.78	43.3	14.2	7.5	1887	Boston, Mass.	Boston, Mass.
86205		Slp. y.	Gunhilde	10.31	9.80	30.0	13.0	4.5	1889	Osterville, Mass.	New Haven, Conn.
85839		Slp. y.	Gurnard	10.49	10.49	32.7	14.0	4.5	1883	Brooklyn, N. Y.	New York, N. Y.
45814	K. B. V. C.	Sch.	Gurnet	106.77	101.44	84.9	25.2	6.2	1883	Bath, Me.	Duxbury, Mass.
86217		Sch.	Gus Simpson	27.70	18.87	41.0	18.0	3.0	1892	Bayou Talla, Miss.	Shieldsboro, Miss.
85703		Slp.	Guss	6.79	6.46	38.0	13.0	2.4	1874	Moriches, N. Y.	Patchogue, N. Y.
85556		Sch.	Gussie	11.34	10.78	38.0	13.7	8.3	1865	New York, N. Y.	New York, N. Y.
86089		Slp.	Gussie B.	5.66	5.38	29.0	13.0	3.6	1890	Port Monmouth, N. J.	Perth Amboy, N. J.

¹ Formerly schooner Mary C. Arnold.

² Formerly schooner Henry Clay.

³ Formerly schooner Teddie.

MERCHANT SAILING VESSELS OF THE UNITED STATES—Continued

Official No.	Signal letters.	Rig.	Name of vessel.	Gross tonnage.	Net tonnage.	Length.	Breadth.	Depth.	When built.	Where built.	Home port (where permanent document issues).
						Feet.	Feet.	Feet.			
85510	Sch.	Gussie Hodson	15.66	10.10	42.0	16.3	4.6	1877	Somerset County, Md.	Crisfield, Md.
80114	Sip.	Gussie B. Spalding	6.36	6.05	31.0	12.2	4.0	1890	Patchogue, N. Y.	Patchogue, N. Y.
86148	Cat.	Gussie H. Smith	6.25	5.94	31.0	12.8	3.1	1887	do	do
10431	Sip.	Gustavas A. Ratz	22.41	21.29	46.3	17.2	4.4	1858	Bergen, N. J.	Norfolk, Va.
86304	Sip.	Guy	5.30	5.03	36.2	11.3	2.7	1894	Marion, Md.	Crisfield, Md.
83602	J. T. N. M.	Bk.	Guy C. Goes	1,572.19	1,524.45	213.9	39.8	24.0	1879	Bath, Me.	New Bedford, Mass.
86190	Sip.	Gyda	6.93	6.59	32.0	10.9	4.8	1892	Tacoma, Wash.	Seattle, Wash.
86050	Sip.	Gypsey	15.66	14.88	43.0	16.0	3.6	1889	Penobscot, Me.	Catline, Me.
83884	Sch.	Gypsey	10.08	9.58	48.1	14.2	3.0	1885	St. Michaels, Md.	Norfolk, Va.
85875	Sip. y.	Gypsey	5.19	5.19	25.2	10.4	3.6	1887	Atlantic City, N. J.	Somers Point, N. J.
86019	Sip. y.	Gypsey	7.75	7.37	29.4	12.5	3.3	1888	Brooklyn, N. Y.	Key West, Fla.
86071	Sip.	Gypsey	16.96	10.86	40.3	16.6	4.5	1889	Dividing Creek, N. J.	Bridgeton, N. J.
86139	Sip.	Gypsey	16.02	15.22	48.6	12.5	2.9	1891	Washington, D. C.	Washington, D. C.
H.											
96040	Sip.	H. V. D.	7.45	7.08	36.0	13.0	3.0	1890	Berkley, Va.	Norfolk, Va.
96286	Sip.	H. McDonald	9.24	8.78	34.2	10.4	5.6	1882	Boston, Mass.	Gloucester, Mass.
95295	Sch.	H. Bendel	73.70	70.04	71.5	25.8	5.5	1874	San Francisco, Cal.	San Francisco, Cal.
11156	H. J. S. P.	Sch.	H. Curtis	124.66	118.43	84.4	24.2	8.7	1850	Harrington, Me.	Doer Isle, Me.
96020	Sch.	H. Hill	7.82	7.43	38.0	10.5	3.0	1889	Hunting Quarters, N. C.	Newbern, N. C.
95888	Sch.	H. Marwitz	22.23	21.12	40.0	14.3	4.2	1880	Matagorda, Tex.	Port Lavaca, Tex.
95459	Sch.	H. Rand	124.95	118.71	106.5	23.6	7.6	1858	Manitowoc, Wis.	Milwaukee, Wis.
96218	Sch.	H. Schellinger	11.30	10.74	40.7	12.7	3.6	1875	Townsend Inlet, N. J.	Cape Charles, Va.
95716	Sch.	H. A. Barr	1,119.59	1,063.62	217.0	35.0	16.9	1893	West Bay City, Mich.	Cleveland, Ohio.
95710	Sch.	H. A. Benson	13.74	13.06	45.4	11.2	3.6	1882	Sebawaing, Mich.	Marquette, Mich.
95913	Sch.	H. A. Emery	67.48	64.11	73.4	19.3	6.2	1887	West Bay City, Mich.	Port Huron, Mich.
95877	Sch.	H. A. Hawgood	1,276.53	1,212.71	234.0	39.8	16.3	1886	do	Cleveland, Ohio.
11138	Sch.	H. A. Richmond	198.20	190.25	120.2	25.2	9.1	1861	Buffalo, N. Y.	Chicago, Ill.
95017	Sch.	H. A. Russell	11.91	9.61	38.5	13.2	5.6	1869	Rockland, Me.	Machias, Me.
95750	K. B. G. F.	Bg.	H. B. Hussey	545.42	518.15	160.6	36.2	12.3	1883	Richmond, Me.	Bath, Me.
95958	Sch.	H. B. Lane	10.51	7.40	42.0	13.4	3.7	1888	Newbern, N. C.	Newbern, N. C.
95794	Sch.	H. C. Alney	28.45	25.13	63.6	18.0	4.9	1884	Pocomoke City, Md.	Newport News, Va.
95740	Sip.	H. C. Gullick	7.19	6.83	34.8	11.3	3.2	1874	Yorktown, Va.	Norfolk, Va.
95529	Sch.	H. C. Lawrence	10.22	9.71	43.0	11.7	3.0	1878	Windsor, Mich.	Port Huron, Mich.
95041	J. G. V. P.	Bg.	H. C. Sibley	506.61	481.28	134.0	30.4	17.3	1869	Belfast, Me.	Boston, Mass.
42852	Sch.	H. C. Sprague	316.68	300.85	145.4	29.9	9.0	1880	South Rockwood, Mich.	Toledo, Ohio.
96179	Sch.	H. C. Wahlberg	28.36	26.95	55.0	17.3	6.5	1892	Rosehill, Ore.	San Diego, Cal.
11200	Sch.	H. C. Wright	252.02	239.42	137.7	25.8	10.2	1853	Black River, Ohio	Milwaukee, Wis.
95991	K. G. F. C.	Sch.	H. C. Wright	290.45	275.93	130.0	31.0	10.0	1889	Fairhaven, Cal.	San Francisco, Cal.
11902	Sch.	H. D. Kernandis	30.62	29.09	56.3	20.2	4.6	1867	Talbot County, Md.	Baltimore, Md.
95266	Sch.	H. D. Moore	143.20	136.04	103.3	24.5	7.7	1874	Saugatuck, Mich.	Milwaukee, Wis.
11577	Sch.	H. D. Root	116.52	110.70	94.4	23.6	7.2	1863	Black River, Ohio	Cleveland, Ohio.
95254	Sip.	H. D. Starr	5.72	5.44	31.8	12.0	3.0	1874	Lavaca River, Tex.	Corpus Christi, Tex.
25072	Sip.	H. E. Thompson	12.10	11.50	36.0	13.6	6.0	1870	Charleston, S. C.	Charleston, S. C.
96022	K. G. Q. R.	Sch.	H. E. Thompson	683.66	609.71	153.4	32.5	18.1	1889	Machias, Me.	Machias, Me.
95784	Sch.	H. F. Church	326.12	309.82	138.3	26.0	11.2	1874	Trenton, Mich.	Buffalo, N. Y.
96007	Cat.	H. F. Hildebrandt	5.98	5.69	27.7	12.9	3.3	1887	Patchogue, N. Y.	Patchogue, N. Y.
95995	Sch.	H. G. Cleveland	10.47	9.95	53.0	14.3	3.2	1886	Somerset County, Md.	Crisfield, Md.
11762	Sch.	H. G. Cleveland	264.42	251.20	137.2	25.8	10.4	1867	Black River, Ohio	Cleveland, Ohio.
95483	J. S. L. B.	Bk.	H. G. Johnson	1,080.54	1,023.30	199.5	36.8	21.8	1877	Newburyport, Mass.	Newburyport, Mass.
95845	Sip.	H. H. Adams	90.73	86.20	88.4	17.6	7.2	1885	Champlain, N. Y.	Burlington, Vt.
95663	Sch.	H. H. Meekins	19.18	11.30	46.8	15.8	4.7	1881	Philadelphia, Pa.	Philadelphia, Pa.
95018	J. H. K. M.	Bg.	H. H. Wright	407.23	349.31	127.0	29.0	15.0	1869	Seareport, Me.	Portland, Me.
95051	Sip.	H. J. Bishop	21.23	20.17	49.4	16.9	4.4	1870	South Haven, N. Y.	Patchogue, N. Y.
95322	Sch.	H. J. Bradshaw	21.85	20.76	55.7	17.9	4.9	1874	Somerset County, Md.	Newport News, Va.
95704	J. W. H. T.	Sch.	H. J. Cottrell	354.57	336.84	134.0	32.1	11.5	1882	Belfast, Me.	Doer Isle, Me.
11985	Sch.	H. J. Webb	431.94	410.33	167.0	28.1	11.0	1869	Yermilion, Ohio	Albany, N. Y.
95841	Sip.	H. K. Mulford	16.81	9.96	40.1	15.5	4.6	1885	Bridgeton, N. J.	Bridgeton, N. J.
95778	Sch.	H. K. Price	52.50	39.34	65.2	23.2	6.4	1883	Pocomoke City, Md.	Baltimore, Md.
96323	Cat.	H. K. Roe	6.52	6.20	28.2	12.0	3.1	1883	Islip, N. Y.	Patchogue, N. Y.
95377	Sch.	H. L. James	115.91	109.73	93.0	27.0	7.2	1875	Dorchester County, Md.	Norfolk, Va.
11841	J. D. S. R.	Bk.	H. L. Routh	1,023.30	972.14	167.0	36.6	22.5	1865	Brooklyn, N. Y.	New York, N. Y.
95945	Sch.	H. L. Steelman	19.23	11.63	43.1	16.5	4.1	1888	Estelville, N. J.	Bridgeton, N. J.
95927	Sch.	H. L. Tall	10.27	9.76	51.0	13.0	3.6	1887	Somerset County, Md.	Crisfield, Md.
95911	Sch.	H. M. Avery	33.51	31.84	69.5	16.9	5.8	1887	South Haven, Mich.	Grand Haven, Mich.
95719	Sch.	H. M. Rowe	39.41	37.45	66.0	21.4	5.6	1882	Dorchester, Md.	Crisfield, Md.
11261	Sch.	H. M. Somers	31.23	29.07	51.3	19.3	5.3	1866	English Creek, N. J.	Philadelphia, Pa.
96150	Sch.	H. N. Emille	36.54	34.72	65.0	14.0	6.5	1891	Grand Marais, Minn.	Duluth, Minn.
11199	Sch.	H. P. Baldwin	495.15	470.40	177.0	33.0	12.0	1866	Detroit, Mich.	Cleveland, Ohio.
11906	Sch.	H. P. Barnes	30.13	21.89	53.5	18.1	5.9	1865	Somerset County, Md.	Onancock, Va.
95077	Sch.	H. P. Barnes	22.88	21.74	56.6	19.9	4.9	1870	Rehoboth, Md.	Crisfield, Md.
95095	Sch.	H. P. Barnes	39.99	29.75	57.8	20.5	5.5	1870	Baltimore, Md.	Baltimore, Md.
96282	Sch.	H. P. Brown	18.45	17.53	45.0	13.4	3.6	1894	Avon, N. C.	Newbern, N. C.
11225	Sch.	H. S. Boynton	86.09	82.36	74.0	21.6	9.5	1858	Trenton, Me.	Rockport, Me.
95792	K. C. H. V.	Sch.	H. S. Lanfair	402.71	346.39	138.0	32.7	10.0	1884	Baltimore, Md.	Baltimore, Md.
86132	Sch.	H. S. Morgan	18.83	17.89	53.0	16.1	4.4	1892	Rockhall, Md.	do

MERCHANT SAILING VESSELS OF THE UNITED STATES—Continued.

Official No.	Signal letters.	Rig.	Name of vessel.	Gross tonnage.	Net tonnage.	Length.	Breadth.	Depth.	When built.	Where built.	Home port (where permanent document issues).
11280		Sch.	H. S. Walbridge	215.55	204.78	124.6	25.2	10.8	1862	Milan, Ohio	Detroit, Mich.
95587		Sch.	H. T. Beacham	41.33	39.28	65.0	20.0	5.5	1880	Baltimore, Md.	Newport News, Va.
11764	J. B. R. T.	Sch.	H. T. Hedgoc	230.26	227.30	104.7	28.1	8.1	1863	Wilmington, Del.	Bristol, R. I.
95122		Sch.	H. V. Duryea	53.26	50.80	72.0	22.2	5.0	1871	Nyack, N. Y.	New York, N. Y.
95202		Sch.	H. W. Cushman	36.10	34.30	55.3	10.3	5.7	1872	Mount Desert, Me.	Mount Desert Ferry, Me.
95299		Sch.	H. W. Laws	56.49	53.67	69.3	23.8	4.5	1874	Greensboro, Md.	Wilmington, Del.
95414		Sch.	H. W. Sage	848.40	805.96	203.0	35.6	13.0	1875	Bangor, Mich.	Buffalo, N. Y.
11917		Sch.	H. W. Thomas	11.12	10.57	42.0	14.0	4.0	1847	Annaprox, Md.	Onancock, Va.
96251		Slp.	H. & J. Blenderman	9.16	8.70	35.1	12.7	2.7	1893	Dresden, Me.	Bath, Me.
95579	J. T. P. H.	Sch.	Hackensack	497.59	472.72	145.6	34.0	16.3	1879	Port Jefferson, N. Y.	New York, N. Y.
96328	K. M. R. P.	Sch.	Haddisa	875.82	791.88	192.0	34.7	16.4	1896	Noank, Conn.	Do.
96322		Ywl.	Haddisa	8.07	7.67	38.4	9.6	8.2	1893	Bristol, R. I.	Bristol, R. I.
95736		Slp.	Halia	32.45	22.24	27.0	20.4	4.9	1883	Goshen, N. J.	Bridgeton, N. J.
96107		Slp.	Halia	7.23	6.87	25.9	12.5	4.0	1889	Harwich, Mass.	Dennis, Mass.
11135		Slp.	Haidee	11.90	10.45	32.5	12.9	4.2	1867	Bristol, R. I.	Dennis, Mass.
11036		Sch.	Halcyon	17.90	12.65	37.5	15.6	5.5	1835	Somerset County, Md.	New York, N. Y.
95172	K. C. G. V.	Sch. y.	Halcyon	67.15	63.79	80.2	23.3	7.0	1866	Port Jefferson, N. Y.	Baltimore, Md.
95664	J. V. R. C.	Sch.	Halcyon	293.57	278.90	133.2	32.0	10.0	1841	Eureka, Cal.	New York, N. Y.
95681		Sch.	Halcyon	27.91	26.52	52.4	14.8	5.8	1888	Essex, Mass.	San Francisco, Cal.
96128		Slp. y.	Halcyon	6.38	6.07	27.8	11.0	4.8	1887	Newport, R. I.	Pensacola, Fla.
96188		Cat.	Halcyon	41.73	39.65	47.0	21.5	6.8	1853	Amityville, N. Y.	Newport, R. I.
11618		Slp.	Half Moon	41.25	29.69	46.0	17.9	6.9	1894	New York, N. Y.	Patchogue, N. Y.
96277		Slp. y.	Hallie	31.53	29.69	46.0	17.9	6.9	1894	Northport, N. Y.	New York, N. Y.
95260		Sch.	Hallie	406.53	471.71	171.1	33.4	12.4	1873	Little Sturgeon, Wis.	Do.
96131		Sch.	Hallie K.	10.20	9.69	53.0	15.6	4.0	1891	Solomons, Md.	Marquette, Mich.
11275	H. J. T. D.	Sch.	Hamburg	133.00	173.95	103.1	26.1	9.0	1865	East Machias, Me.	Baltimore, Md.
26477	H. S. P. R.	Slp.	Hamilton Fish	1,628.14	1,581.07	200.0	40.0	19.0	1856	Waldoboro, Me.	Machias, Me.
11879		Sch.	Hamlet	26.14	24.84	49.0	17.5	4.8	1867	Bellport, N. Y.	New York, N. Y.
96068		Sch.	Hamlet	13.48	9.89	56.0	14.5	3.3	1890	Fishing Island, Md.	Patchogue, N. Y.
96318	K. M. N. H.	Sch.	Hammond	693.31	613.98	173.2	35.0	14.2	1895	Noank, Conn.	Crisfield, Md.
11908		Sch.	Hampton	28.30	26.88	53.0	17.0	5.0	1855	Somerset County, Md.	Philadelphia, Pa.
95535		Sch.	Hampton	8.32	7.91	52.0	31.0	3.0	1878	Lancaster, Va.	Baltimore, Md.
95068	J. H. C. K.	Bkn.	Hancock	412.15	348.04	121.5	29.5	11.6	1869	Bucksport, Me.	Tappanhook, Va.
96177		Slp. y.	Handsel	6.95	6.50	37.8	9.4	4.1	1892	Bristol, R. I.	Boston, Mass.
95283		Sch.	Handy Boy	26.82	25.48	61.0	17.2	3.0	1874	Harrison, Mich.	Do.
96100		Sch.	Hannah	5.83	5.54	35.0	10.6	3.3	1891	Smyrna, N. C.	Duluth, Minn.
96102		Sch.	Hannah	9.05	8.60	34.0	12.8	4.1	1894	Old River, Tex.	Beaufort, N. C.
96008		Cat.	Hannah B.	5.48	5.21	25.0	11.5	4.0	1883	Hyannis, Mass.	Galveston, Tex.
11059		Sch.	Hannah D.	74.92	72.27	66.0	21.6	7.6	1850	Easthaven, Conn.	Edgartown, Mass.
96439		Slp.	Hannah D.	13.50	12.83	39.7	14.8	4.6	1875	Glenwood, N. Y.	Bath, Me.
95487		Slp.	Hannah J.	6.71	6.71	39.0	9.5	2.6	1877	Pleasantville, N. J.	Onancock, Va.
95677		Sch.	Hannah M.	7.00	6.65	34.3	11.2	2.6	1892	English Creek, N. J.	Somers Point, N. J.
11538	H. K. D. W.	Sch.	Hannah Blackman	142.56	135.41	91.5	26.5	8.0	1856	Tuckahoe, N. J.	Do.
11263		Sch.	Hannah Champion	74.58	70.85	72.6	25.5	6.2	1866	do	New London, Conn.
95058		Sch.	Hannah Coomer	95.49	90.72	82.3	22.8	8.0	1870	East Boston, Mass.	Somers Point, N. J.
11333		Sch.	Hannah Grant	71.13	67.57	73.0	20.3	8.2	1847	Newburyport, Mass.	Bucksport, Me.
96162		Sch.	Hannah Mulford	18.26	17.32	44.4	16.4	5.0	1892	Dividing Creek, N. J.	Machias, Me.
95150		Sch.	Hannah E. Brown	97.80	92.91	98.0	27.1	8.1	1871	Newburg, N. Y.	Bridgeton, N. J.
95810	K. C. N. V.	Sch.	Hannah F. Carleton	225.41	214.14	103.3	30.0	10.6	1884	Pembroke, Me.	New York, N. Y.
95132		Sch.	Hannah M. Bell	6.30	5.99	33.7	10.9	3.3	1869	Millville, N. J.	Machias, Me.
95186		Sch.	Hannah and Ida	40.68	26.48	61.5	20.1	5.2	1872	Mauricetown, N. J.	Bridgeton, N. J.
96257		Slp.	Hannie B. Gibson	14.48	8.81	37.3	15.8	3.1	1893	Port Norris, N. J.	Do.
11044	H. J. Q. C.	Sch.	Hannibal	143.02	135.87	93.5	26.7	8.7	1856	Bangor, Me.	Belfast, Me.
95383		Sch.	Hanover	23.65	22.47	52.0	15.9	4.4	1875	Baltimore, Md.	Newport News, Va.
96042		Sch.	Happy Boy	30.98	29.44	65.0	18.0	3.6	1890	Grossepointe, Mich.	Detroit, Mich.
96331		Sch. y.	Happy Home	40.05	40.05	42.4	14.6	7.6	1896	Charlevoix, Mich.	Grand Haven, Mich.
96176		Sch.	Harald	20.45	19.43	49.0	15.5	4.2	1892	Brunswick, Ga.	Brunswick, Ga.
95315	J. Q. B. H.	Sch.	Harbeson Hickman	440.57	418.55	140.5	32.0	15.0	1874	Milford, Del.	Philadelphia, Pa.
95116	K. D. S. L.	Sch. y.	Harbinger	45.90	43.67	67.8	19.3	7.9	1844	South Boston, Mass.	Providence, R. I.
11257		Sch.	Hard Chance	75.19	62.32	73.6	23.3	7.6	1855	Gloucester, Mass.	Salem, Mass.
11584		Sch.	Hard Times	28.03	26.63	66.4	18.8	3.5	1867	Galveston, Tex.	Galveston, Tex.
96291		Ywl.	Hard Times	16.47	12.51	41.5	14.2	3.8	1895	Bay St. Louis, Miss.	Shieldsboro, Miss.
11089		Slp.	Hardscrabble	46.23	43.92	57.0	20.0	5.0	1850	Quincy, Mass.	Boston, Mass.
95234		Sch.	Harford Bell	35.81	25.83	63.0	21.2	5.2	1873	Baltimore, Md.	Baltimore, Md.
96116	K. J. P. N.	Sch.	Harland W. Huston	180.70	170.67	125.2	23.6	7.4	1891	Bethel, Del.	Seaford, Del.
95922		Sch.	Harlequin	24.67	23.44	45.0	14.4	8.7	1887	Bath, Me.	New York, N. Y.
11445		Slp.	Harmon Stimes	12.96	12.32	40.0	18.0	4.0	1866	Staten Island, N. Y.	Do.
96114		Sch.	Harold	718.90	682.96	190.0	34.0	13.0	1891	West Bay City, Mich.	Port Huron, Mich.
96119		Slp. y.	Harold E.	6.49	6.17	24.9	12.4	3.8	1891	Orleans, Mass.	Port Huron, Mich.
96081		Slp.	Harold K.	8.17	7.77	35.0	13.6	3.8	1889	Patchogue, N. Y.	Boston, Mass.
96305		Slp. y.	Harold W. D.	7.95	7.50	25.0	12.5	4.4	1895	East Providence, R. I.	Patchogue, N. Y.
95730	J. W. R. V.	Sch.	Harold B. Consens	379.70	360.72	139.0	34.0	11.6	1882	Boston, Mass.	Providence, R. I.
95768	K. B. P. L.	Sch.	Harold C. Beecher	363.81	345.62	127.0	33.0	12.4	1883	Madison, Conn.	Boston, Mass.
96248	K. L. S. R.	Sch.	Harold J. McCarty	312.81	297.17	133.1	31.8	9.1	1893	Bath, Me.	New Haven, Conn.
96073	K. H. P. M.	Sch.	Harold L. Berry	119.90	113.95	87.4	26.3	6.9	1890	Georgetown, Me.	Bath, Me.
95802	K. C. M. Q.	Sch.	Haroldine	1,293.56	1,293.56	209.8	40.5	18.7	1884	North Weymouth, Mass.	Do.
11900		Sch.	Harp	17.41	16.54	46.0	14.6	4.5	1868	Baltimore, Md.	Providence, R. I.

1 Formerly ship Wm. F. Storer.

MERCHANT SAILING VESSELS OF THE UNITED STATES—Continued.

Official No.	Signal letters.	Rig.	Name of vessel.	Gross tonnage.	Net tonnage.	Length.	Breadth.	Depth.	When built.	Where built.	Home port (where permanent document issues).
						Feet.	Feet.	Feet.			
95215		Slp.	Harp	13.15	12.50	37.0	16.0	4.0	1873	Darien, Conn	Greenport, N. Y.
95488		Slp.	Harp	5.86	5.57	30.4	11.2	2.4	1867	Norfolk, Va.	Norfolk, Va.
96296		Sch.	Harp	39.35	37.39	67.5	21.6	4.8	1895	Kinsale, Va.	Alexandria, Va.
96117		Slp.	Harpalyce	6.84	6.50	27.0	10.0	5.3	1885	Bremen, Me	Deer Isle, Me.
96183		Slp. y.	Harp	28.61	27.18	52.1	16.3	7.5	1891	Salem, Mass	Boston, Mass.
95350		Sch.	Harrie M. Young	12.52	11.90	37.5	12.7	4.7	1879	Kennebunk, Me	Provincetown, Mass.
90043		Slp.	Harrie and George	5.75	5.47	33.0	11.0	5.8	1890	Friendship, Me.	Brooklin, Me.
11272		Sch.	Harriet	93.90	80.25	74.0	22.7	7.9	1840	Barnstable, Mass	Calais, Me.
11495		Slp.	Harriet	5.95	5.66	29.0	11.0	3.0	1861	Long Island, N. Y.	Norfolk, Va.
11768		Sch.	Harriet	16.89	16.05	41.2	15.0	4.5	1867	Westerly, R. I.	Greenport, N. Y.
95565		Slp. y.	Harriet	11.70	11.12	37.2	13.4	4.1	1879	Rye, N. Y.	New York, N. Y.
95577		Slp. y.	Harriet	8.08	8.08	34.0	13.8	3.6	1879	Islip, N. Y.	Mount Desert Ferry, Me
96011		Slp.	Harriet C	10.06	9.56	33.0	12.8	4.0	1889	Keypoint, N. J.	Perth Amboy, N. J.
95504	J. S. T. H.	Hg.	Harriet G	252.55	239.93	130.2	28.0	10.5	1878	Norfolk, Va.	New York, N. Y.
96008		Slp.	Harriet Ann	8.87	8.43	35.2	11.9	4.0	1890	Harris Neck, Ga.	Savannah, Ga.
11520		Slp.	Harriet Dart	21.13	20.08	45.8	16.4	4.9	1835	Killingworth, Conn	New York, N. Y.
11651		Slp.	Harriet Elmer	12.03	7.75	35.0	13.0	3.0	1853	Cedarville, N. J.	Bridgeton, N. J.
95061		Sch.	Harriet Howarth	41.26	39.20	62.2	20.7	6.6	1870	Crisfield, Md	Tappahannock, Va.
11273		Sch.	Harriet Rogers	56.87	54.03	64.7	21.1	6.3	1846	Freeport, Me	Southwest Harbor, Me.
11250		Sch.	Harriet Samantha	58.80	55.86	68.4	21.1	6.7	1859	Gloucester, Mass	Camden, Me.
11784		Slp.	Harriet Smith	27.46	26.09	52.0	18.0	6.0	1861	Islip, N. Y.	Annapolis, Md.
95832	K. C. T. S.	Sch.	Harriet C. Kerlin	517.01	491.16	143.0	35.0	14.7	1884	Leesburg, N. J.	Philadelphia, Pa.
96161	K. L. F. N.	Sch.	Harriet C. Whitehead	222.59	211.47	119.6	31.3	8.0	1892	Waterford, Conn	Providence, R. I.
95062		Sch.	Harriet E. Ford	50.01	47.51	69.2	22.2	7.0	1870	Somerset County, Md	Tappahannock, Va.
11217		Slp.	Harriet E. Loundes	12.65	7.76	38.4	15.4	4.3	1861	Northport, N. Y.	Bridgeton, N. J.
96224		Sch.	Harriet H. Lippincott	27.96	17.49	50.5	18.5	5.2	1873	Salem, N. J.	Do.
11499		Slp.	Harriet M. Laskey	22.14	21.04	48.4	17.2	4.5	1858	Bergen, N. J.	Tappahannock, Va.
11295		Sch.	Harriet P. Ely	62.01	58.91	70.6	23.5	5.9	1862	Norwalk, Conn	Do.
11801	J. C. H. R.	Sch.	Harriet S. Brooks	231.40	219.83	108.0	29.5	8.1	1867	Smyrna, Del	Bath, Me.
95265	J. P. B. Q.	Bkn.	Harriet S. Jackson	497.31	472.44	140.0	32.4	16.2	1874	Yarmouth, Me	New York, N. Y.
95995		Sch.	Harris Brothers	22.92	21.82	52.0	15.3	3.4	1889	Key West, Fla.	Key West, Fla.
95280		Slp.	Harrison T. Smith	10.73	10.19	42.8	13.0	3.0	1873	Islip, N. Y.	Perth Amboy, N. J.
95362		Slp.	Harry	5.48	5.21	27.6	9.5	3.2	1875	Perth Amboy, N. J.	Do.
95426		Sch.	Harry	24.63	23.40	52.0	19.0	3.5	1876	San Francisco, Cal	San Francisco, Cal.
95973		Sch.	Harry	5.61	5.33	30.4	10.5	4.0	1888	Lewes, Del	Wilmington, Del.
96312		Sch.	Harry	8.88	8.44	38.2	12.8	3.2	1895	Whitfield, Fla.	Poncaola, Fla.
96224		Sch.	Harry S.	5.51	5.24	35.0	8.5	2.6	1893	Riversdale, N. C.	Newbern, N. C.
95489		Sch.	Harry Bruce	5.90	5.61	45.0	11.6	2.8	1877	Crisfield, Md	Alexandria, Va.
95568		Slp. y.	Harry Burke	11.19	10.63	32.5	13.4	4.0	1879	Gibraltar, Mich.	Chicago, Ill.
96253		Sch.	Harry Gerdes	7.25	6.89	39.6	13.0	3.2	1893	Biloxi, Miss	Shieldsboro, Miss.
96076	K. H. Q. G.	Sch.	Harry Knowlton	317.55	277.53	128.7	33.5	11.1	1890	Tottenville, N. Y.	New York, N. Y.
11311	H. J. T. P.	Sch.	Harry Landell	239.02	227.07	127.0	30.9	9.3	1866	North Belleville, N. J.	Newark, N. J.
96281		Sch.	Harry Lay	9.67	9.19	37.0	14.2	3.4	1894	Fowl River, Ala.	Mobile, Ala.
96108		Slp.	Harry Marsh	13.30	12.63	39.2	15.1	4.3	1891	Charleston, S. C.	Charleston, S. C.
95614	J. T. W. P.	Sch.	Harry Messer	627.55	598.16	153.7	35.5	15.8	1880	Bath, Me	Boston, Mass.
95038		Sch.	Harry Montiel	9.45	8.98	37.8	13.2	3.8	1870	Duxbury, Mass.	South Dennis, Mass.
95101	J. K. S. M.	Bk.	Harry Morse	1,865.02	1,241.78	198.2	37.5	23.8	1871	Bath, Me	San Francisco, Cal.
95160		Slp.	Harry Mortimer	12.72	12.09	37.7	15.4	4.2	1871	Bayshore, N. Y.	Newport News, Va.
95715	J. W. L. P.	Sch.	Harry Prescott	433.67	411.99	140.0	34.0	11.6	1882	Bath, Me	New Haven, Conn.
95400	J. R. H. P.	Bg.	Harry Smith	520.19	494.19	134.1	30.9	17.2	1875	Bangor, Me.	New York, N. Y.
95404		Slp.	Harry White	6.37	6.05	35.0	13.2	3.5	1875	Crisfield, Md	Crisfield, Md.
95023		Sch.	Harry Young	6.36	6.05	34.0	10.6	4.2	1885	Petersburg, N. J.	Somers Point, N. J.
96315	K. M. L. G.	Sch.	Harry A. Berwind	896.48	910.85	191.7	38.2	17.4	1895	Millbridge, Me	Philadelphia, Pa.
95187	J. M. P. H.	Sch.	Harry B. Diverty	175.68	166.90	110.3	23.0	8.6	1873	Dennisville, N. J.	Bridgeton, N. J.
95539	J. T. F. N.	Sch.	Harry B. Ritter	643.76	587.33	141.0	35.4	17.5	1878	Mauricetown, N. J.	Philadelphia, Pa.
95721		Sch.	Harry C. Brown	18.39	17.50	60.0	15.8	4.4	1882	Crisfield, Md	Onancock, Va.
95748		Sch.	Harry C. Chester	75.61	71.83	74.7	23.0	6.9	1883	East Machias, Me	Machias, Me.
95055	J. K. D. P.	Sch.	Harry C. Shepard	218.80	203.11	108.6	29.8	8.7	1870	Mays Landing, N. J.	Somers Point, N. J.
96309		Slp.	Harry D. Hazard	5.60	5.32	29.0	11.5	3.0	1872	Patchogue, N. Y.	Patchogue, N. Y.
95813	K. C. P. H.	Sch.	Harry G. French	100.17	95.16	87.3	23.5	8.5	1884	Essex, Mass	Gloucester, Mass.
96021	K. G. P. L.	Sch.	Harry L. Belden	123.37	117.20	94.2	25.4	9.8	1889	do	Boston, Mass.
95198	J. L. V. Q.	Sch.	Harry L. Whiton	481.36	457.29	134.7	32.9	15.6	1873	Duxbury, Mass	Do.
11998		Sch.	Harry P. Percy	83.35	79.19	79.7	22.8	6.5	1869	Phippsburg, Me	Greenport, N. Y.
96077	K. H. Q. L.	Sch.	Harry W. Haynes	295.01	250.07	129.3	31.0	9.8	1890	Ellsworth, Me	Ellsworth, Me.
95905		Sch.	Harry and Charley	34.24	32.53	71.3	20.9	3.2	1887	Washington, D. C.	Washington, D. C.
96211		Sch.	Harry and Charlie	15.47	9.95	42.0	16.2	4.7	1893	Leesburg, N. J.	Bridgeton, N. J.
96140	K. L. C. G.	Slp.	Harry and Grace Reynolds	405.94	385.65	142.6	33.0	13.2	1891	New Haven, Conn	Philadelphia, Pa.
96218		Sch.	Harry and Willie	14.86	8.00	39.6	15.7	4.0	1893	Leesburg, N. J.	Bridgeton, N. J.
95515	J. S. V. R.	Bk.	Harvard	1,033.30	981.64	181.3	35.0	21.2	1878	Newburyport, Mass	Boston, Mass.
96139	K. L. B. M.	Sch.	Harvard	112.16	106.56	95.4	23.6	10.4	1891	Essex, Mass	Gloucester, Mass.
95010		Slp.	Harvest	51.32	51.32	61.0	23.0	6.3	1839	Mamaroneck, N. Y.	New York, N. Y.
96096		Sch.	Harvest	25.99	24.69	54.6	17.0	4.4	1891	Lockwoods Folly, N. C.	Wilmington, N. C.
95047		Sch.	Harvest Home	78.28	74.37	78.0	22.6	7.6	1870	Lamoine, Me	Ellsworth, Me.
11674		Sch.	Harvest Queen	32.44	30.82	56.0	21.2	4.0	1861	San Francisco, Cal	San Francisco, Cal.
95084	J. K. P. M.	Bk.	Harvester	754.04	716.34	156.6	32.7	19.9	1871	Newburyport, Mass	Do.
95385	J. R. F. T.	Bk.	Harvester	1,494.30	1,378.13	210.1	39.7	24.1	1875	Bath, Me	Do.
96819		Sch.	Harvester	80.94	76.90	75.8	23.5	6.9	1884	Jonesboro, Me	North Haven, Me.

† Formerly { a bark Harvester.
b British bark Harvester.

† Composite.

MERCHANT SAILING VESSELS OF THE UNITED STATES—Continued.

Official No.	Signal letters.	Rig.	Name of vessel.	Gross tonnage.	Net tonnage.	Length.	Breadth.	Depth.	When built.	Where built.	Home port (where permanent document issues).
						Feet.	Feet.	Feet.			
96189	K. L. J. P.	Sch.	Harvester	106.31	101.00	90.4	23.6	9.6	1892	Essex, Mass.	Gloucester, Mass.
95976		Slp.	Harvey M	5.60	5.32	28.0	11.5	3.2	1887	Glenwood, N. Y.	Coldspring, N. Y.
11281		Sch.	Harvey Bissell	496.86	472.02	162.4	33.6	12.4	1866	Toledo, Ohio	Port Huron, Mich.
95912		Sch.	Harvey Ransom	28.58	27.16	59.0	16.4	5.3	1887	South Haven, Mich.	Grand Haven, Mich.
96716		Sch.	Harvey B. Moore	35.38	33.61	66.5	17.2	3.9	1882	Havre de Grace, Md.	Baltimore, Md.
95093		Sch.	Harvey H. Brown	834.89	793.15	214.8	34.7	15.0	1871	Port Huron, Mich.	Detroit, Mich.
96288		Slp.	Haskell W. Gray	6.40	6.08	31.6	9.6	4.6	1895	Brookville, Me.	Castine, Me.
95125		Sch.	Hastings	84.37	82.20	86.4	24.7	6.1	1871	Kennebunk, Me.	New Bedford, Mass.
11477	H. K. D. B.	*Sch.	Hatteras	788.96	754.30	171.5	33.5	18.8	1865	Brooklyn, N. Y.	New York, N. Y.
11088	H. J. R. B.	Sch.	Hattie	170.08	161.58	100.0	26.6	9.0	1866	Belfast, Me.	Deer Isle, Me.
11443		Sch.	Hattie	10.28	9.77	46.6	14.4	3.3	1866	Croton, N. Y.	Shieldsboro, Miss.
95176		Sip.	Hattie	6.26	5.95	31.0	12.1	3.4	1872	Philadelphia, Pa.	Somers Point, N. J.
95204		Sch.	Hattie	400.68	390.65	165.2	30.0	11.0	1873	Marine City, Mich.	Port Huron, Mich.
95240		Slp.	Hattie	7.72	7.33	29.6	11.5	4.6	1873	Charleston, S. C.	Beaufort, S. C.
95775		Slp.	Hattie	6.04	5.74	29.0	12.0	2.4	1883	Berlin, Md.	Chincoteague, Va.
95669		Sch.	Hattie	10.90	10.35	44.0	15.0	2.9	1884	Steelmanville, N. J.	Somers Point, N. J.
95883		Slp.	Hattie	12.08	11.48	31.6	14.2	4.8	1886	Warwick, R. I.	Boston, Mass.
95907		Sip. y.	Hattie	7.65	7.27	27.9	11.8	4.1	1887	Brooklyn, N. Y.	Do.
95935		Slp.	Hattie	8.28	7.87	34.0	14.2	3.2	1887	Dighton, Mass.	Providence, R. I.
96067		Sch. y.	Hattie	20.29	19.28	46.9	14.7	3.8	1890	Erin, Mich.	Detroit, Mich.
96263		Slp.	Hattie	6.97	6.62	24.6	9.5	4.0	1894	Ballard, Wash.	Seattle, Wash.
95795		Sip.	Hattie B.	11.25	7.41	37.6	13.7	3.7	1884	Bridgeboro, N. J.	Camden, N. J.
95962		Sip.	Hattie B.	8.42	8.00	33.7	14.0	4.6	1888	Hyannis, Mass.	Hyannis, Mass.
96014		Sip. y.	Hattie B.	7.09	7.09	35.5	10.2	3.6	1889	Chicago, Ill.	Chicago, Ill.
96101		*Sch.	Hattie B.	8.98	8.54	34.6	11.1	2.4	1891	Detroit, Mich.	Detroit, Mich.
95118		Sch.	Hattie J.	11.36	10.80	35.5	13.3	3.6	1871	Smithville, N. Y.	New York, N. Y.
95159		Sip.	Hattie J.	5.86	5.57	32.5	12.2	2.8	1872	Sayville, N. Y.	Do.
96272		Sip.	Hattie J.	10.20	9.69	32.6	15.2	4.8	1894	New Haven, Conn.	New Haven, Conn.
95181		Sch.	Hattie M.	21.42	14.68	53.2	17.8	3.4	1872	Bayou LaCumb, La.	New Orleans, La.
96246		Sch.	Hattie S.	10.57	10.05	39.4	13.4	3.5	1893	Millville, N. J.	Bridgeton, N. J.
95657		Sch.	Hattie Alma.	28.52	27.10	67.5	17.6	5.2	1881	Somerset County, Md.	Cape Charles, Va.
95655		Sip.	Hattie Bell	5.39	5.13	28.8	13.2	3.1	1873	Canoe Place, N. Y.	Greenport, N. Y.
96186		Slp.	Hattie Bradwell	26.01	24.71	50.5	14.2	6.4	1892	Chicago, Ill.	Marquette, Mich.
95242		Sch.	Hattie Chevalier	88.67	36.74	59.6	21.0	4.7	1873	Coldspring, N. Y.	New York, N. Y.
95212		Sch.	Hattie Douglass	13.47	12.82	34.4	12.8	5.4	1873	New London, Conn.	New London, Conn.
95827		Sch.	Hattie Duncan	9.83	9.34	52.6	14.8	2.6	1884	Holland Point, Md.	Crisfield, Md.
95815	K. C. P. M.	Sch.	Hattie Dunn	435.68	413.90	145.1	35.1	11.6	1884	Thomaston, Me.	Thomaston, Me.
95627		Sch.	Hattie Estelle	17.13	16.27	55.0	15.4	4.2	1880	St. Michaels, Md.	Baltimore, Md.
95691		Sch.	Hattie Evelyn	69.81	66.32	74.6	22.5	7.8	1882	Bath, Me.	Gloucester, Mass.
95155		Sch.	Hattie Fishor	80.98	78.94	87.5	22.5	6.8	1872	Ventura, Mich.	Grand Haven, Mich.
95705	J. W. G. M.	Sch.	Hattie Godfrey	104.33	99.12	87.0	26.4	6.4	1882	Cherryfield, Me.	Machias, Me.
95085		Sch.	Hattie Hall	29.18	27.73	51.2	18.5	5.2	1871	Newtown, Md.	Bridgeton, N. J.
120117		Sch.	Hattie Hunt	265.87	252.68	127.2	26.4	9.3	1873	Saugatuck, Mich.	Milwaukee, Wis.
11298		Slp.	Hattie Jacobs	5.55	5.28	29.0	11.0	3.0	1866	Clinton, Conn.	New Haven, Conn.
95225		Sip.	Hattie Jenks	10.68	10.15	41.0	13.4	3.7	1873	Port Washington, N. Y.	Bridgeton, N. J.
96197		Sch.	Hattie LeRoy	8.99	8.54	37.5	11.3	3.0	1892	McDonald, Mich.	Pensacola, Fla.
11357		Sch.	Hattie Lewis	50.67	48.14	60.2	21.8	5.1	1864	Gulfport, Conn.	Portsmouth, N. H.
95593		Slp.	Hattie Lulu	6.94	6.60	29.6	12.3	3.1	1880	Glenwood, N. Y.	Bridgeton, Conn.
96-97		Sch.	Hattie Loring	55.70	46.61	64.7	20.0	7.5	1895	Gouldsboro, Me.	Machias, Me.
95702		Sch.	Hattie Maud	91.39	86.82	84.5	23.1	8.1	1882	Bath, Me.	Portland, Me.
95635	J. V. F. R.	Sch.	Hattie Nickerson	172.22	163.61	112.0	23.0	9.7	1881	Dennisville, N. J.	Bridgeton, N. J.
11811	J. C. N. S.	Sch.	Hattie Paige	297.34	282.48	115.1	29.5	9.1	1867	Bridgeton, N. J.	Barnstable, Mass.
95394		Sch.	Hattie Rebecca	17.50	16.03	41.8	15.0	6.0	1876	Noank, Conn.	Somers Point, N. J.
96033		Sch.	Hattie Rhea	21.03	19.98	57.0	15.0	5.3	1888	Southport, N. C.	Wilmington, N. C.
95169		Sch.	Hattie Stark	68.31	64.89	76.0	23.3	6.1	1872	Baltimore, Md.	Baltimore, Md.
96038		Sch.	Hattie Thomas	56.57	55.33	87.0	21.7	5.8	1890	New Haven, Conn.	New Haven, Conn.
95817		Sch.	Hattie Washington	20.97	19.93	49.3	16.3	4.5	1884	Sharptown, Md.	Seaford, Del.
11609		Sch.	Hattie Wells	376.24	357.43	164.5	28.0	11.0	1867	Port Huron, Mich.	Port Huron, Mich.
95195	J. M. S. G.	Sch.	Hattie Weston	103.41	98.24	83.0	23.1	8.4	1873	East Boston, Mass.	Provincetown, Mass.
96047		Sch.	Hattie White	28.30	26.89	56.5	18.6	5.3	1890	Rock Creek, Md.	Baltimore, Md.
95069		Sch.	Hattie Whittington	12.49	11.87	47.6	14.1	3.7	1870	Crisfield, Md.	Tappanhook, Va.
11792	J. C. B. L.	Sch.	Hattie A. Butler	153.30	145.63	94.0	27.5	7.6	1868	Essex, Conn.	New York, N. Y.
96320	K. M. N. R.	*Sch.	Hattie A. Heckman	105.37	105.37	90.0	24.6	10.0	1895	Essex, Mass.	Gloucester, Mass.
95975	K. F. H. R.	Sch.	Hattie A. Marsh	436.29	414.48	140.8	33.6	11.4	1888	Madison, Conn.	New London, Conn.
95358		Sch.	Hattie A. McMaster	28.00	26.60	55.7	18.7	4.7	1875	Worcester County, Md.	Onancock, Va.
95993		Slp.	Hattie A. Peterson	8.11	7.71	33.5	12.3	3.5	1889	Cape Hatteras, N. C.	Newbern, N. C.
11844		Sip.	Hattie A. Wallace	21.21	20.15	44.5	17.7	4.4	1867	Settauket, N. Y.	New Haven, Conn.
95947		Sch.	Hattie B. Robbins	18.21	17.30	49.1	16.7	4.3	1888	Port Norris, N. J.	Bridgeton, N. J.
96145	K. L. C. V.	Sch.	Hattie C. Luce	335.94	277.00	136.5	30.5	12.4	1892	Rockport, Me.	Rockport, Me.
22061		Sch.	Hattie C. Wheatley	63.35	60.18	79.0	23.5	5.0	1855	Dorchester County, Md.	Baltimore, Md.
96199		Sch.	Hattie C. White	6.46	6.14	38.0	12.6	2.8	1892	Fairmount, Md.	Crisfield, Md.
95312	J. P. W. S.	Sch.	Hattie E. Giles	134.93	128.18	110.5	23.7	7.5	1874	Lewisville, Del.	Baltimore, Md.
95102		Sip.	Hattie E. Hall	10.29	9.79	34.0	13.0	4.3	1871	Groton, Conn.	Stonington, Conn.
95238	J. N. L. R.	Sch.	Hattie E. King	286.98	232.09	115.0	28.8	9.8	1873	Calais, Me.	Calais, Me.
95021	J. H. L. T.	Sch.	Hattie E. Smith	107.47	102.10	86.3	23.7	8.9	1869	Newburyport, Mass.	Edgartown, Mass.
96028	K. G. S. V.	Sch.	Hattie E. Worcester	117.95	112.06	92.5	24.1	10.7	1889	Essex, Mass.	Gloucester, Mass.
95880		Sip.	Hattie F. Burcham	6.60	6.27	29.3	12.7	3.3	1886	Patchogue, N. Y.	Patchogue, N. Y.

¹ Formerly schooner F. B. Stockbridge.

² Formerly schooner Sebastapol.

MERCHANT SAILING VESSELS OF THE UNITED STATES—Continued.

Official No.	Signal letters.	Rig.	Name of vessel.	Gross tonnage.	Net tonnage.	Length.	Breadth.	Depth.	When built.	Where built.	Home port (where permanent document issues).
						Feet.	Feet.	Feet.			
96287		Slp.	Hattie F. Boyd	11.61	11.03	36.4	14.8	6.2	1894	Lubec, Me.	Eastport, Me.
95931		Sch.	Hattie F. Knowlton	36.54	34.71	64.5	17.6	6.6	1887	Essex, Mass.	Boston, Mass.
96352		Sch.	Hattie F. Miles	7.13	6.78	43.0	11.4	3.2	1893	Fairmount, Md.	Crisfield, Md.
95449	J. S. B. P.	Bkn.	Hattie G. Dixon	528.54	470.48	140.0	31.7	16.4	1876	Damariscotta, Me.	Baltimore, Md.
95749	K. B. F. W.	Sch.	Hattie H. Barbour	301.85	286.76	121.5	32.5	11.6	1883	Brewer, Me.	Bangor, Me.
95838	K. C. V. N.	Sch.	Hattie I. Phillips	101.53	96.46	87.0	23.3	8.5	1885	Essex, Mass.	Boston, Mass.
95396		Slp.	Hattie J. Bradshaw	13.73	13.04	44.5	15.0	4.4	1875	Newtown, Md.	Newport News, Va.
96191		Sch.	Hattie J. Durham	6.52	6.20	34.8	12.8	2.9	1892	Norfolk, Va.	Norfolk, Va.
11110		Sch.	Hattie J. Hamblin	82.36	80.74	55.9	17.1	6.7	1866	Bath, Me.	Mobile, Ala.
95862		Sch.	Hattie L. Duncan	9.68	9.20	56.6	13.3	3.2	1885	Tilghmans Island, Md.	Annapolis, Md.
95323		Sch.	Hattie L. Gott	10.98	10.43	33.3	13.5	4.9	1873	Tremont, Me.	Dennis, Mass.
95433		Sch.	Hattie L. Gray	6.71	6.38	32.8	11.1	4.0	1876	Deer Isle, Me.	Deer Isle, Me.
95473		Slp.	Hattie L. Negus	15.51	14.74	43.4	15.0	4.3	1877	Glenwood, N. Y.	New York, N. Y.
96292		Sch.	Hattie L. Traak	74.91	71.17	82.0	22.2	8.5	1895	Essex, Mass.	Gloucester, Mass.
95758		Sch.	Hattie M. Bird	17.47	16.60	43.0	16.2	4.5	1883	Patchogue, N. Y.	Richmond, Va.
96118	K. J. Q. M.	Sch.	Hattie M. Graham	140.59	133.57	108.3	24.3	11.0	1891	Essex, Mass.	Gloucester, Mass.
11959	J. G. H. S.	Sch.	Hattie M. Howes	197.55	187.67	113.0	29.1	8.5	1869	Providence, R. I.	Bangor, Me.
11222		Sch.	Hattie M. Mayo	69.30	57.19	71.0	22.5	7.0	1859	Eden, Me.	Calais, Me.
96129	K. J. S. F.	Sch.	Hattie P. Simpson	1,295.30	1,177.52	210.2	41.4	21.6	1891	Waldoboro, Me.	Boston, Mass.
95581		Sch.	Hattie R. Johnson	29.13	18.34	56.4	18.5	5.1	1879	Bridgeton, N. J.	Bridgeton, N. J.
11341	H. J. V. N.	Sch.	Hattie S. Collins	122.77	116.63	97.2	26.7	7.2	1867	Easthaven, Conn.	Deer Isle, Me.
95324	J. Q. H. P.	Sch.	Hattie V. Kelsey	412.66	392.03	140.2	34.0	11.5	1874	Westhaven, Conn.	New York, N. Y.
95934		Slp.	Hattie W. Mills	14.13	7.23	42.7	15.4	4.3	1887	Cape May, N. J.	Bridgeton, N. J.
95216	J. M. V. K.	Sch.	Hattie McG. Buck	222.96	196.62	115.5	28.8	10.2	1873	Buckville, S. C.	Bangor, Me.
95626		Sch.	Hattie and Frances	28.06	26.66	53.3	17.4	5.5	1880	Madison, Md.	Baltimore, Md.
95818	K. C. Q. S.	Sch.	Hattie and Lottie	101.44	96.37	85.0	22.6	8.7	1884	Essex, Mass.	Dennis, Mass.
11889		Slp.	Hattie and Sam	12.52	11.89	39.2	14.9	3.9	1868	Baltimore, Md.	Annapolis, Md.
96066		Slp.	Havana	5.78	5.50	26.4	10.5	4.2	1890	Key West, Fla.	Key West, Fla.
96314	K. M. J. V.	Sch.	Haverford	678.60	644.67	176.4	35.0	14.2	1885	Noank, Conn.	Fall River, Mass.
95494	J. S. P. K.	Bg.	Havilah	533.38	506.71	136.5	31.3	17.3	1877	Bangor, Me.	New York, N. Y.
96110		Slp.	Hawk	7.98	7.58	35.2	11.5	4.4	1890	South Boston, Mass.	Salem, Mass.
96242		Sch. y.	Hawthorne	29.88	28.39	63.4	14.8	7.4	1893	Benton Harbor, Mich.	Chicago, Ill.
95344	J. R. V. C.	Bk.	Hayden Brown	864.74	821.50	162.0	34.9	19.8	1876	Newburyport, Mass.	New York, N. Y.
11171		Slp.	Hayne	6.97	6.63	30.0	11.3	3.0	1858	Charleston, S. C.	Charleston, S. C.
11115		Sch.	Haze	56.26	53.45	74.1	19.3	7.0	1853	New York, N. Y.	Pensacola, Fla.
11641		Sch.	Haze	19.19	18.23	44.7	15.8	5.0	1867	Deep River, Conn.	Tappahannock, Va.
11746		Sch.	Haze	51.12	48.56	63.9	25.0	4.9	1862	Petersburg, N. Y.	Bridgeton, Conn.
95066		Sch.	Haze	6.99	6.64	34.5	13.6	3.8	1870	Yorktown, Va.	Norfolk, Va.
95415		Slp.	Haze	8.57	8.15	29.3	13.5	3.9	1876	Noank, Conn.	New Bedford, Mass.
95929		Slp.	Haze	6.80	6.46	32.4	12.0	2.9	1887	Smiths Landing, N. J.	Somers Point, N. J.
96071		Sch.	Haze	10.53	10.01	44.4	12.5	2.7	1890	East River, Conn.	Edenton, N. C.
96196		Sch.	Hazel	10.41	9.89	59.6	16.7	2.0	1892	Tilghmans Island, Md.	Baltimore, Md.
96327		Cat.	Hazel	11.32	11.32	31.8	13.4	4.0	1893	Newport, R. I.	Newport, R. I.
96238		Slp.	Hazel B.	9.78	9.29	30.2	13.0	4.8	1893	Westport, Me.	St. George, Me.
95016		Sch.	Hazel Dell	39.33	37.37	59.5	21.5	4.4	1869	Unionville, N. J.	Newport News, Va.
96137	K. L. B. D.	Sch.	Hazel Dell	157.65	112.64	93.8	28.4	8.5	1891	East Bluehill, Me.	Castine, Me.
96143	K. L. C. P.	Sch.	Hazel Oneita	109.79	104.30	88.6	23.8	10.2	1891	Essex, Mass.	Gloucester, Mass.
95892		Sch.	Hazellean	10.23	9.72	51.4	14.2	2.8	1886	Somerset County, Md.	Annapolis, Md.
96250		Ywl	Heartsease	18.91	17.96	48.0	14.4	3.9	1882	Roslyn, N. Y.	Patchogue, N. Y.
11372		Slp.	Hebe	65.74	62.46	63.0	26.4	7.0	1864	Mystic, Conn.	New York, N. Y.
95274		Sch.	Heckla	46.25	43.94	62.5	22.0	4.6	1874	San Francisco, Cal.	San Francisco, Cal.
95486	J. S. M. K.	Shp.	Hecla	1,529.24	1,529.24	210.5	40.2	24.3	1877	Bath, Me.	Bath, Me.
11245		Sch.	Hector	31.78	30.19	57.5	18.2	6.5	1854	Gloucester, Mass.	Edgartown, Mass.
11574		Sch. y.	Hector	15.11	14.35	43.0	13.5	3.9	1868	Greenport, N. Y.	Camden, N. J.
95146		Slp.	Hector	5.88	5.59	37.0	11.0	3.0	1871	New York, N. Y.	Perth Amboy, N. J.
95816		Sch. y.	Hector	38.22	36.31	50.6	16.8	7.6	1884	Bay City, Mich.	Port Huron, Mich.
95925		Sch.	Hector	5.26	5.00	26.5	10.3	4.0	1887	Ellsworth, Me.	Deer Isle, Me.
96034		Slp.	Hector	12.73	12.09	42.4	12.5	2.3	1885	Washington, D. C.	Georgetown, D. C.
96049		Slp.	Hector	6.58	6.25	29.5	11.8	4.4	1883	Bristol, Me.	Mount Desert Ferry, Me.
95745		Sch. y.	Hedless	5.97	5.97	29.8	9.3	4.6	1883	Greenpoint, N. Y.	New York, N. Y.
11328	H. J. V. G.	Sch.	Helen	149.73	122.52	97.9	27.7	8.0	1864	New Bedford, Mass.	Rockland, Me.
11575		Slp.	Helen	9.06	8.61	33.0	12.5	3.5	1877	Bath, Me.	Greenport, N. Y.
11815		Sch.	Helen	10.92	10.37	39.4	13.6	4.5	1867	Marblehead, Mass.	Newport, R. I.
42424		Sch.	Helen	38.78	36.85	73.0	18.0	4.1	1871	Erin, Mich.	Cleveland, Ohio.
95288	J. P. L. S.	Sch.	Helen	194.81	163.44	104.2	28.9	9.1	1874	Harrington, Me.	Machias, Me.
95457		Sch.	Helen	6.90	6.56	35.8	11.3	3.6	1876	Towncreek, Md.	Newport News, Va.
95547		Slp.	Helen	10.50	9.98	35.5	11.0	3.0	1878	Newark, Md.	Anancock, Va.
95647		Sch.	Helen	40.20	38.19	57.5	20.3	5.2	1881	Cambridge, Md.	Baltimore, Md.
95677		Slp.	Helen	7.02	6.67	28.0	11.4	3.7	1883	Noank, Conn.	Bridgeton, Conn.
95806		Sch.	Helen	45.67	43.39	60.0	21.0	6.0	1884	Islip, N. Y.	Galveston, Tex.
96185		Sch.	Helen	29.28	27.82	45.6	17.2	6.5	1892	Seattle, Wash.	Sitka, Alaska.
96173		Sch. y.	Helen	16.30	15.49	34.1	12.7	6.3	1884	Boston, Mass.	New York, N. Y.
96245		Slp. y.	Helen	17.43	16.56	49.2	12.8	8.6	1889	Salem, Mass.	Boston, Mass.
95773		Sch.	Helen D.	10.48	9.96	51.8	13.3	3.3	1883	St. Peters Creek, Md.	Baltimore, Md.
95662		Sch.	Helen M.	30.98	21.73	54.0	19.0	5.5	1879	Millbridge, Me.	Chincoteague, Va.
96289		Slp.	Helen M.	5.28	5.02	25.9	9.1	4.7	1865	Penobscot, Me.	Castine, Me.
11291	H. J. T. L.	Sch.	Helen P.	145.66	138.38	104.0	28.2	7.6	1864	East Haddam, Conn.	Hartford, Conn.

MERCHANT SAILING VESSELS OF THE UNITED STATES—Continued.

Official No.	Signal letters.	Rig.	Name of vessel.	Gross tonnage.	Net tonnage.	Length.		Depth.	When built.	Where built.	Home port (where permanent document issues).
						Feet.	Feet.				
11289	H. J. T. G.	Sch.	Helen Augusta	141.32	134.26	94.7	27.0	7.6	1865	Portland, Conn.	Hartford, Conn.
96274		Cat.	Helen Ellery	6.40	6.08	24.6	11.2	4.1	1893	Edgartown, Mass.	Edgartown, Mass.
95774		Sch.	Helen Gertrude	8.03	7.63	48.3	12.0	3.4	1883	Somerset County, Md.	Crisfield, Md.
95054	J. K. C. P.	Sch.	Helen Hasbrouck	325.92	309.63	130.0	32.5	10.7	1870	Easthaven, Conn.	New York, N. Y.
11873		Sip.	Helen Hurd	12.19	7.23	38.5	14.6	3.6	1857	Greenport, N. Y.	Bridgeton, N. J.
95798		Sip.	Helen Lowe	10.16	6.33	38.0	14.5	4.0	1884	Lebanon, Del.	Wilmington, Del.
11082		Sch.	Helen Maria	45.94	43.64	61.0	18.0	6.4	1852	Essex, Mass.	Machias, Me.
95659	J. V. M. N.	Sch.	Helen Montague	407.03	386.68	134.2	32.5	12.4	1881	Rockland, Me.	Rockland, Me.
95472		Sip.	Helen Roxy	14.16	6.87	36.0	19.7	4.4	1877	Branford, Conn.	Beaufort, N. C.
96243		Sch.	Helen Story	58.37	55.45	73.6	20.0	7.6	1893	Essex, Mass.	Gloucester, Mass.
95170		Sch.	Helen Thompson	131.39	124.83	85.6	24.3	8.3	1872	Friendship, Me.	Thomaston, Me.
95109		Sch.	Helen Tre	11.38	10.81	37.0	12.9	4.9	1860	Bristol, Me.	Waldoboro, Me.
11883		Sch.	Helen A. Brown	44.79	42.56	61.0	23.7	5.0	1866	Northport, N. Y.	New York, N. Y.
95479		Cat.	Helen D. Whitney	5.35	5.09	28.0	11.8	2.8	1876	Speok, N. Y.	Patchogue, N. Y.
96256		Sip.	Helen F. Leaming	15.40	14.61	37.1	15.6	4.1	1894	Cape May, N. J.	Bridgeton, N. J.
95435		Sch.	Helen F. Ward	8.97	8.52	33.6	12.3	4.0	1876	Kennebunk, Me.	Dennis, Mass.
96084	K. H. S. L.	Sch.	Helen F. Whittin	134.19	127.49	95.8	25.2	10.2	1890	Boothbay, Me.	Gloucester, Mass.
11777	J. D. L. T.	Sch.	Helen G. King	147.70	126.49	93.0	25.3	9.0	1867	Calais, Me.	Calais, Me.
95777	K. B. T. J.	Sch.	Helen G. Moseley	566.40	502.29	146.1	34.3	16.5	1883	Belfast, Me.	Boston, Mass.
96215		Sch.	Helen G. Wells	95.46	90.69	91.2	24.8	9.4	1893	Gloucester, Mass.	Gloucester, Mass.
95058	J. V. M. H.	Sch.	Helen H. Benedict	770.61	732.08	164.6	35.1	16.8	1881	Bath, Me.	New Haven, Conn.
95720	J. W. N. M.	Sch.	Helen L. Martin	423.71	347.90	140.5	33.8	12.3	1882	Thomaston, Me.	Thomaston, Me.
3225	J. W. Q. N.	Sch.	Helen M. Atwood	723.29	653.82	150.9	35.0	18.2	1882	Boston, Mass.	New York, N. Y.
95661	J. V. P. C.	Sch.	Helen N. Kimball	192.15	182.05	112.5	30.8	9.2	1881	Cutleys Cove, Cal.	San Francisco, Cal.
11061		Sch.	Helen S. Barnes	60.98	57.93	68.8	22.3	6.4	1848	Westbrook, Conn.	Castine, Me.
11831	J. D. P. H.	Bk.	Helen W. Almy	314.29	298.59	116.4	29.0	12.5	1859	Fairhaven, Mass.	San Francisco, Cal.
95790		Sip.	Helen Josephine Mansfield	13.03	12.38	36.5	14.6	3.8	1884	Norfolk County, Va.	Norfolk, Va.
95906		Sch.	Helen and Sallie	16.33	11.67	41.5	16.6	4.3	1887	E-telville, N. J.	Bridgeton, N. J.
95446		Sip.	Helena	27.28	25.92	54.6	18.5	3.2	1885	Alua, Me.	Damariscotta, Me.
96103		Sip.	Helena	9.00	8.55	35.0	12.5	5.8	1884	Waldoboro, Me.	Gloucester, Mass.
96267		Cat.	Helena	5.45	5.18	23.9	11.0	3.4	1893	Oaterville, Mass.	Hyanams, Mass.
96273	K. M. B. L.	Sch.	Helena	184.53	161.43	110.4	29.5	8.5	1893	Bucksport, Me.	Bangor, Me.
11293	H. J. T. M.	Sch.	Helena E. Russell	166.16	157.86	104.0	27.6	7.8	1867	Hartford, Conn.	Gloucester, Mass.
95378		Sip.	Helene	15.88	15.09	49.5	14.7	3.6	1875	Sayville, N. Y.	Patchogue, N. Y.
95700		Sch.	Helene	85.93	81.64	93.0	23.4	5.9	1882	Pascagoula, Miss.	Galveston, Tex.
96304	K. M. H. L.	Sch. y.	Helene	28.08	28.08	53.1	17.0	6.0	1895	Toms River, N. J.	Philadelphia, Pa.
96255		Sip.	Helene	15.31	15.31	34.2	12.3	4.0	1896	Muramar, Cal.	Los Angeles, Cal.
96229		Sip.	Helga Caroline	16.81	15.97	38.2	13.0	6.1	1893	Tacoma, Wash.	Port Townsend, Wash.
11997	J. G. T. B.	Sch.	Helicon	1,198.16	1,140.42	181.5	38.2	23.9	1869	Mystic, Conn.	New York, N. Y.
95213		Sch.	Helvetia	793.15	753.50	204.5	35.6	13.8	1873	Tonawanda, N. Y.	Sandusky, Ohio.
95910		Sip.	Helyn	6.71	6.38	29.7	14.7	3.0	1887	Patchogue, N. Y.	Patchogue, N. Y.
95052		Sip.	Hemlock	10.38	9.87	36.4	13.8	3.4	1870	Roslyn, N. Y.	New York, N. Y.
96225		Sip.	Hempstead	5.55	5.28	28.0	12.4	3.0	1889	Patchogue, N. Y.	Patchogue, N. Y.
95854		Sch.	Hendricks	9.28	8.82	43.3	13.9	8.4	1885	Pocomoke City, Md.	Tappahannock, Va.
95686		Sch.	Henri N. Woods	88.50	84.08	83.2	22.6	8.0	1882	Boothbay, Me.	Gloucester, Mass.
11204		Sip.	Henrietta	8.88	8.44	30.0	13.0	3.0			Baltimore, Md.
11240		Sch.	Henrietta	33.49		54.0	16.3	7.4	1831	Essex, Mass.	Southwest Harbor, Me.
11294		Sch.	Henrietta	87.37	83.96	85.0	23.1	6.6	1857	Newport, R. I.	Crisfield, Md.
11403		Sch.	Henrietta	36.77	34.94	58.0	20.8	4.6	1867	Westfield, N. Y.	New York, N. Y.
11833		Sch.	Henrietta	22.35	21.94	48.1	18.2	4.1		Bought from United States.	Shieldsboro, Miss.
11987		Sip.	Henrietta	44.45	42.23	66.6	19.7	4.7	1869	Brunswick, Me.	Boston, Mass.
95218		Sch.	Henrietta	27.43	26.06	52.6	18.0	4.7	1873	St. Michaels, Md.	Edenton, N. C.
95822		Sch.	Henrietta	43.48	41.69	63.1	21.0	5.1	1884	Greatneck, N. Y.	New York, N. Y.
95977		Sip.	Henrietta	6.53	6.21	30.0	11.1	3.4	1870	Warren, R. I.	Newport, R. I.
96037		Sip.	Henrietta	6.85	6.51	30.0	11.2	3.0	1890	San Francisco, Cal.	San Francisco, Cal.
13386		Sch.	Henrietta C	25.67	15.14	48.6	18.5	5.2	1870	Southport, N. Y.	Bridgeton, N. J.
95040		Sip.	Henrietta J.	7.36	6.99	30.6	13.0	3.2	1870	Westcreek, N. J.	Tuckerton, N. J.
96206		Sch.	Henrietta M.	54.00	45.62	66.0	24.5	4.9	1895	South San Francisco, Cal.	San Francisco, Cal.
96133		Sch.	Henrietta P.	8.67	8.24	32.0	13.3	3.0	1891	Bay St. Louis, Miss.	Shieldsboro, Miss.
95785		Sch.	Henrietta Bach	44.92	32.99	66.5	22.0	5.7	1883	Cambridge, Md.	Baltimore, Md.
95881		Cat.	Henrietta Bransford	7.59	7.21	30.2	13.0	3.4	1881	Patchogue, N. Y.	Patchogue, N. Y.
95586		Sch.	Henrietta Colyer	58.73	55.80	77.5	22.6	5.1	1880	Nyack, N. Y.	Collapring, N. Y.
95748		Sch.	Henrietta Frances	77.73	73.84	85.5	23.5	7.5	1883	Cohasset, Mass.	Portland, Me.
11943		Sch.	Henrietta Hill	50.65	48.12	69.4	21.2	6.5	1868	Port Jefferson, N. Y.	Beaufort, N. C.
11821	J. D. G. F.	Sch.	Henrietta Simmons	228.97	217.52	112.4	28.7	9.1	1865	Lucasburg, N. J.	Bucksport, Me.
96134		Sch.	Henrietta Tull	15.74	10.53	53.5	17.2	4.2	1891	Crisfield, Md.	Crisfield, Md.
96298	K. M. H. D.	Sch.	Henrietta A. Whitney	217.83	186.11	115.5	28.4	8.1	1895	Ellsworth, Me.	Ellsworth, Me.
95833		Sch.	Henrietta C. Sharit	17.81	16.92	46.4	16.0	4.6	1884	Apalachicola, Fla.	Apalachicola, Fla.
95781	K. B. V. H.	Sch.	Henrietta J. Powell	316.03	244.59	132.3	30.3	9.4	1883	Bath, Me.	Shieldsboro, Miss.
95463		Sch.	Henriette	33.94	32.24	70.0	20.9	3.6	1876	Handshoro, Miss.	Galveston, Tex.
11276	H. J. T. F.	Sch.	Henry	152.55	145.21	93.4	27.3	8.7	1863	Jonesport, Me.	Machias, Me.
11934	J. G. B. F.	Sch.	Henry	139.88	132.89	90.4	26.0	8.9	1868	Addison, Me.	Do.
96125		Sch.	Henry	82.33	78.23	81.0	21.9	7.0	1891	Benicia, Cal.	San Francisco, Cal.
11620		Sch.	Henry A.	72.40	68.78	87.0	22.2	6.8	1851	Waldoboro, Me.	Waldoboro, Me.
96113		Sip.	Henry G.	16.01	15.21	42.1	13.5	3.6	1891	Bristol, Me.	Damariscotta, Me.

* Formerly schooner Benjamin Fabens.

* Formerly schooner Joshua Liviness.

MERCHANT SAILING VESSELS OF THE UNITED STATES—Continued.

Official No.	Signal letters.	Rig.	Name of vessel.	Gross tonnage.	Net tonnage.	Length.		Depth.	When built.	Where built.	Home port (where permanent document issues).
						Feet.	Feet.				
96155		Slp.	Henry R.	6.62	6.29	28.4	9.8	3.4	1892	Mount Sinai, N. Y.	Bridgeport, Conn.
95036		Slp.	Henry Albin	10.50	9.98	30.5	13.0	3.6	1870	New York, N. Y.	Perth Amboy, N. J.
11930		Slp.	Henry Barclay	82.15	78.05	69.0	27.0	6.6	1836	Malden, N. Y.	Albany, N. Y.
11158		Sch.	Henry Chace	44.34	42.13	61.0	22.2	6.0	1838	Huntington, N. Y.	Castine, Me.
96053	K. H. F. P.	Sch.	Henry Clausen, jr.	549.62	476.26	153.7	34.5	13.0	1890	Bath, Me.	Bath, Me.
11449		Slp.	Henry Clay	10.02	9.52	34.6	13.0	3.5	1867	Staten Island, N. Y.	New York, N. Y.
11562		Sch.	Henry Clay	86.32	82.01	73.6	24.4	8.2	1838	Perth Amboy, N. J.	Albany, N. Y.
96078	K. H. Q. N.	Sch.	Henry Clay	841.17	824.57	186.5	35.0	16.0	1890	do.	Philadelphia, Pa.
11533		Sch.	Henry Cope	52.67	50.32	78.6	20.1	6.7	1866	Philadelphia, Pa.	Do.
95678		Sch.	Henry Cowles	94.99	89.96	79.5	23.4	7.4	1841	South Haven, Mich.	Milwaukee, Wis.
95814	K. C. P. J.	Sch.	Henry Crosby	411.90	346.60	144.6	33.5	12.7	1884	Brewer, Me.	Bangor, Me.
11750	H. K. F. T.	Sch.	Henry Croskey	280.25	266.24	116.0	29.0	8.0	1864	Wilmington, Del.	Greenport, N. Y.
95444		Sch.	Henry Disston	41.77	39.68	73.0	19.0	5.0	1881	Portsmouth, Va.	Norfolk, Va.
11214		Sch.	Henry Ellsworth	59.33	56.36	67.0	20.1	7.4	1865	Essex, Mass.	Gloucester, Mass.
95689	J. W. B. Q.	Slp.	Henry Failing	1,976.31	1,898.45	230.6	43.1	18.3	1882	Bath, Me.	Portland, Oreg.
11373	H. J. V. R.	Sch.	Henry Finch	208.52	198.10	111.6	30.6	9.6	1854	Poughkeepsie, N. Y.	New York, N. Y.
11502		Sch.	Henry Fitzhugh	315.85	300.06	138.5	26.0	11.0	1866	Oswego, N. Y.	Detroit, Mich.
11440		Slp.	Henry Herbert	8.63	8.20	36.2	12.7	3.6		Northport, N. Y.	Coldspring, N. Y.
95114		Slp.	Henry Kreiner	8.34	7.92	38.0	12.7	4.0	1870	Bridgeboro, N. J.	Bridgeton, N. J.
11956		Sch.	Henry Lemuel	71.26	67.70	63.6	23.2	6.8	1845	Nacott Creek, N. J.	New York, N. Y.
96313	K. M. J. Q.	Sch.	Henry Lippitt	895.47	790.28	182.4	37.2	17.8	1895	Thomaston, Me.	Thomaston, Me.
96159		Sch.	Henry Lochte	31.19	23.05	61.6	22.7	4.4	1892	Handsboro, Miss.	Shieldsboro, Miss.
11569	H. K. F. S.	Sch.	Henry May	188.91	179.46	101.7	27.2	9.0	1854	Milford, Del.	Portland, Me.
95339		Slp.	Henry Miller	9.54	9.07	36.4	13.0	3.6	1861	Staten Island, N. Y.	New York, N. Y.
95248	J. N. Q. W.	Bkn.	Henry Morganthan	90.03	85.53	82.2	23.3	8.3	1885	Bath, Me.	Portland, Me.
11441		Slp.	Henry Norwell	553.81	477.21	141.6	33.4	15.6	1873	do.	New York, N. Y.
95444		Sch.	Henry Orsen	15.10	14.35	40.8	16.2	4.0	1852	Guilford, Conn.	Patchogue, N. Y.
95402		Sch.	Henry Page	9.40	8.93	41.2	14.9	3.3	1876	Somerset County, Md.	Crisfield, Md.
11213		Sch.	Henry Pfeiffer	20.30	19.29	44.0	16.8	4.6	1875	Peusacola, Fla.	Pensacola, Fla.
96208		Sch.	Henry Remsen	95.02	90.27	85.5	23.7	6.8	1851	Redbank, N. J.	Bridgeport, Conn.
96095	K. J. B. S.	Slp.	Henry Ruppell	7.05	6.69	32.5	13.4	3.3	1892	Patchogue, N. Y.	Patchogue, N. Y.
95801	K. C. M. G.	Sch.	Henry Seymour	169.36	160.90	91.0	30.7	8.3	1890	Tottenville, N. Y.	New York, N. Y.
11977		Sch.	Henry Souther	715.48	630.06	162.3	35.7	17.1	1884	Thomaston, Me.	Portland, Me.
95566	J. T. L. D.	Sch.	Henry Stanbury	95.42	56.45	70.2	20.8	7.4	1868	Essex, Mass.	Tampa, Fla.
95615		Sch.	Henry Sutton	602.56	572.44	148.7	35.8	15.4	1879	New Haven, Conn.	Boston, Mass.
95688	J. W. B. P.	Slp.	Henry Thompson	7.29	6.93	34.8	12.0	2.6	1880	Braheaur, La.	Galveston, Tex.
11374		Sch.	Henry Villard	1,552.91	1,475.27	219.2	39.8	24.1	1882	Bath, Me.	New York, N. Y.
95408		Sch.	Henry Wardell	45.66	43.29	69.0	22.0	4.3	1862	Chester, N. J.	Perth Amboy, N. J.
95989		Sch.	Henry Westermann	16.24	14.48	45.0	16.8	4.8	1875	Smithville, N. C.	Charleston, S. C.
95007	J. H. B. W.	Sch.	Henry Weston	10.49	9.97	38.4	16.4	2.5	1888	Logtown, Miss.	Shieldsboro, Miss.
95326	J. Q. K. M.	Sch.	Henry Whitney	146.60	139.27	96.2	25.5	8.6	1869	Brookville, Me.	Bucksport, Me.
95791		Sch.	Henry Withington	527.98	482.53	146.2	34.2	19.1	1874	Newburyport, Mass.	Dennis, Mass.
95403		Sch.	Henry Willis	60.63	76.00	69.0	24.0	7.0	1884	New London, Conn.	New Haven, Conn.
95590		Sch.	Henry Wilson	93.31	88.64	83.4	22.9	8.2	1876	Essex, Mass.	Gloucester, Mass.
11938		Sch.	Henry Witbeck	498.14	473.24	167.5	33.1	11.0	1880	Manitowoc, Wis.	Ogdensburg, N. Y.
95681		Sch.	Henry Wolcott	49.32	46.86	75.4	21.8	5.1	1854	Greenpoint, N. Y.	New York, N. Y.
95223		Sch.	Henry A. Jordan	61.85	47.11	70.5	23.6	6.5	1882	Bridgeton, N. J.	Bridgeton, N. J.
11897	J. F. P. G.	Bk.	Henry A. Kent	771.85	733.25	194.7	35.8	14.3	1873	Detroit, Mich.	Sandusky, Ohio.
11205		Sch.	Henry A. Litchfield	638.23	612.59	148.1	31.1	19.0	1867	Rockland, Me.	Rockland, Me.
95938		Sch.	Henry A. Wise	17.07	11.67	57.2	15.0	4.9		Crisfield, Md.	Crisfield, Md.
95302	J. P. R. Q.	Bg.	Henry A. Wise	8.90	8.45	41.0	11.6	3.4	1887	York County, Va.	Newport News, Va.
11088		Sch.	Henry B. Cleaves	389.95	370.45	125.8	30.2	11.7	1874	Bath, Me.	Portland, Me.
95828	K. C. S. V.	Sch.	Henry B. Gibson	94.50	89.77	87.3	23.9	7.7	1849	Westerly, R. I.	Baltimore, Md.
11601		Sch.	Henry B. Hyde	2,583.06	2,462.89	267.9	45.0	20.5	1884	Bath, Me.	New York, N. Y.
95140	J. N. C. K.	Sch.	Henry C. Foote	66.96	66.96	85.9	14.7	6.2	1863	Essex, N. Y.	Plattsburg, N. Y.
96106	J. L. B. F.	Sch.	Henry C. Winship	497.33	434.88	138.3	32.2	15.4	1873	Bath, Me.	Boston, Mass.
95177		Sch.	Henry D. May	278.21	264.30	121.0	29.5	11.6	1871	Milford, Del.	Philadelphia, Pa.
96285		Sch.	Henry D. Powers	8.76	8.33	26.6	10.6	3.5	1872	New York, N. Y.	New York, N. Y.
95725		Slp.	Henry D. Siminon	19.93	18.94	43.5	16.9	4.9	1895	Patchogue, N. Y.	Patchogue, N. Y.
96282		Sch.	Henry F. Adams	8.86	8.42	46.9	12.2	4.1	1883	Somerset County, Md.	Crisfield, Md.
96075		Sch.	Henry F. Barnea	18.50	12.41	59.5	17.0	4.5	1890	Jones Creek, Md.	Do.
96262	K. L. W. D.	Sch.	Henry F. Eaton	141.35	120.51	94.0	27.0	7.8	1894	Calais, Me.	Calais, Me.
11699		Sch.	Henry G. Hazen	43.02	40.87	68.0	21.8	5.9	1864	Baltimore, Md.	Baltimore, Md.
96035	K. G. W. V.	Sch.	Henry G. Milliken	179.75	154.55	103.0	29.1	8.2	1890	Bath, Me.	Bath, Me.
96126	K. J. R. V.	Sch.	Henry H. Chamberlain	245.51	204.90	122.3	30.6	8.4	1891	Phippsburg, Me.	Do.
11996		Slp.	Henry H. Christie	17.59	16.72	42.9	16.7	4.0	1869	Westfield, N. Y.	New York, N. Y.
95397	J. R. H. C.	Sch.	Henry H. Grant	248.22	235.81	123.5	29.8	8.6	1875	Rocky Hill, Conn.	Do.
96251	J. N. R. Q.	Sch.	Henry H. Pitts	229.16	217.71	103.0	30.5	9.0	1873	Rondout, N. Y.	Do.
95733		Sch.	Henry I. Phillips	26.69	25.36	54.1	18.2	5.0	1882	Cambridge, Md.	Annapolis, Md.
11781		Sch.	Henry J. May	25.42	24.15	51.3	16.0	4.8	1867	Port Richmond, Pa.	Camden, N. J.
11797	J. C. F. T.	Sch.	Henry J. Raymond	190.38	180.87	113.0	29.5	9.0	1864	Newburg, N. Y.	New York, N. Y.
96085	K. H. S. M.	Sch.	Henry J. Smith	1,108.30	998.90	199.1	38.8	19.2	1890	Thomaston, Me.	Thomaston, Me.
95982		Cat.	Henry L. Blatz	7.24	6.88	28.0	12.5	3.5	1888	Philadelphia, Pa.	Philadelphia, Pa.
96445	J. N. P. R.	Sch.	Henry L. Gregg	495.03	470.28	131.6	32.0	15.9	1873	Columbia Falls, Me.	New Orleans, La.
96123	K. J. R. N.	Sch.	Henry L. Peckham	866.64	823.31	190.0	37.0	18.3	1891	East Boston, Mass.	Newport, R. I.
11980		Sch.	Henry L. Phillips	80.04	76.04	74.8	21.6	7.6	1868	Boothbay, Me.	Rockland, Me.
95560		Sch.	Henry L. Wyman	17.28	16.42	44.8	14.3	5.2	1879	Phippsburg, Me.	Portland, Me.
96086	K. H. T. Q.	Sch.	Henry M. Stanley	118.23	112.32	98.0	23.4	10.0	1894	Essex, Mass.	Gloucester, Mass.

MERCHANT SAILING VESSELS OF THE UNITED STATES—Continued.

Official No.	Signal letters.	Rig.	Name of vessel.	Gross tonnage.	Net tonnage.	Length.	Breadth.	Depth.	When built.	Where built.	Home port (where permanent document issues).
						Feet.	Feet.	Feet.			
11745	J. B. N. K.	Sch.	Henry N. Squire	307.76	292.40	115.6	29.3	8.8	1867	Port Jefferson, N. Y.	Boston, Mass.
96219	J. M. W. G.	Sch.	Henry P. Hallock	138.31	131.40	90.8	27.8	6.5	1873	South Norwalk, Conn.	Fall River, Mass.
96316	J. Q. B. T.	Sch.	Henry P. Havens	300.87	285.83	130.0	30.2	9.6	1874	Newburg, N. Y.	Newark, N. J.
96807	K. C. N. J.	Sch.	Henry P. Mason	720.95	583.06	166.2	35.1	13.6	1884	Bath, Me.	Bath, Me.
95344	J. Q. P. V.	Sch.	Henry R. Tilton	492.48	467.86	152.0	25.0	16.0	1875	Wilmington, Del.	Belfast, Me.
96998		Sch.	Henry R. Travers	58.41	55.49	79.5	22.0	6.0	1888	Cambridge, Md.	Baltimore, Md.
95596		Slp.	Henry S. De Bevoise	8.33	7.92	28.0	3.7	3.7	1879	Long Island City, N. Y.	New York, N. Y.
96613		Sch.	Henry S. Lawson	40.08	38.08	64.5	20.8	6.0	1869	Somerset County, Md.	Crisfield, Md.
96010	K. G. L. B.	Sch.	Henry S. Little	1,096.49	1,045.88	185.2	41.0	19.1	1849	Bath, Me.	Perth Amboy, N. J.
95432		Slp.	Henry S. Lutts	10.08	6.10	36.0	13.9	3.6	1872	Newport, N. J.	Bridgeton, N. J.
95874	K. D. H. M.	Sch.	Henry S. Woodruff	220.64	186.21	110.9	27.1	10.5	1866	Essex, Mass.	Ellsworth, Me.
96329	K. M. E. Q.	Sch.	Henry W. Cramp	1,629.57	1,448.10	231.8	44.2	19.7	1896	Camden, Me.	Fall River, Mass.
96149		Sch.	Henry W. Grady	7.52	7.15	34.8	11.6	3.3	1892	Straits, N. C.	Beaufort, N. C.
11279		Sch.	Henry W. Hoag	280.92	269.66	137.7	25.5	10.7	1862	Lyme, N. Y.	Port Huron, Mich.
96734		Sch.	Henry W. Longfellow	81.84	77.75	79.0	22.9	8.1	1883	Essex, Mass.	Gloucester, Mass.
96826		Slp.	Henry W. Ruark	10.22	9.71	39.0	15.0	3.3	1884	Taylor Island, Md.	Crisfield, Md.
11901		Sch.	Henry W. Slicer	53.88	51.19	72.8	20.4	7.6	1868	Baltimore, Md.	Tappahannock, Va.
96133		Slp.	Henry and Howard	14.31	8.35	39.0	15.6	3.9	1869	Port Norris, N. J.	Bridgeton, N. J.
11582		Slp.	Herpsie	18.44	17.52	45.0	17.0	4.6	1866	Mystic, Conn.	Greenport, N. Y.
95024	J. H. N. V.	Sch.	Hera	388.91	369.47	132.1	29.2	11.8	1869	Boston, Mass.	San Francisco, Cal.
96646		Slp. y.	Hera	15.94	15.14	37.9	13.6	6.7	1881	Nahant, Mass.	Boston, Mass.
11335		Sch.	Herald	85.79	81.61	69.8	20.1	7.8	1851	Newburyport, Mass.	Rockport, Me.
95482		Sch.	Herald	15.21	14.45	46.0	16.0	5.0	1877	Bucksport, Me.	Annapolis, Md.
95693		Slp.	Herald	5.96	5.67	28.2	12.0	2.9	1882	New York, N. Y.	New Haven, Conn.
95737	J. W. V. S.	Sch.	Herald	499.87	474.88	144.0	33.3	12.2	1883	Belfast, Me.	New York, N. Y.
95352		Sch.	Herald of the Morning	71.63	68.05	76.7	22.0	7.5	1874	Gloucester, Mass.	Gloucester, Mass.
96058	K. H. G. N.	Sch.	Herald of the Morning	198.28	188.37	101.7	29.5	8.3	1890	Bath, Me.	Bath, Me.
95752	K. B. G. L.	Sch.	Herbert	114.49	108.77	91.6	26.1	6.5	1883	East Boston, Mass.	Gloucester, Mass.
96060		Sch.	Herbert	43.26	41.10	41.4	14.7	2.8	1890	Alexandria, Va.	Alexandria, Va.
95279	J. P. F. T.	Sch.	Herbert E.	392.55	343.37	129.5	31.0	13.7	1874	Northport, N. Y.	Boston, Mass.
95211	J. M. F. B.	Bk.	Herbert Black	573.40	544.73	140.6	31.2	18.9	1873	Searsport, Me.	New York, N. Y.
96089	K. H. V. M.	Bkn.	Herbert Fuller	781.88	697.08	158.3	35.5	18.0	1890	Harrington, Me.	Machias, Me.
95360		Sch.	Herbert M. Rogers	77.65	73.77	78.7	22.2	8.0	1875	Bath, Me.	Boston, Mass.
95037	J. H. R. W.	Sch.	Hercules	755.93	737.88	200.4	37.0	13.5	1870	Chester, Pa.	Philadelphia, Pa.
95528		Sch.	Hercules	47.35	45.00	57.0	23.0	4.7	1878	San Francisco, Cal.	San Francisco, Cal.
95757		Slp.	Hercules	5.57	5.57	29.0	12.0	2.0	1883	Galveston, Tex.	Galveston, Tex.
96330		Slp.	Hercules	14.03	13.33	35.0	13.7	4.5	1896	East Providence, R. I.	Providence, R. I.
95287		Sch.	Hereward	90.11	85.60	81.0	22.3	8.5	1874	Essex, Mass.	Gloucester, Mass.
96031	K. G. V. S.	Sch.	Herman	105.75	100.48	87.5	24.5	10.0	1890	Bonicia, Cal.	San Francisco, Cal.
95714		Sch.	Herman Ellis	23.83	22.64	62.3	17.7	5.1	1882	Wicomico County, Md.	Norfolk, Va.
95954	K. F. D. T.	Sch.	Herman F. Kimball	125.55	119.27	84.6	26.5	7.1	1888	Boothbay, Me.	Rockport, Me.
96013		Sch.	Herman L. Rogers	26.09	24.79	41.5	17.6	5.0	1889	Stonybrook, N. Y.	Port Jefferson, N. Y.
96366		Sch.	Hermann Oelrichs	76.89	73.05	78.0	22.0	9.4	1894	Essex, Mass.	New York, N. Y.
95424	K. C. G. P.	Sch. y.	Hermes	9.45	8.98	33.0	12.0	5.0	1876	Duxbury, Mass.	Do.
95917		Sch.	Hermine Blum	52.71	50.08	60.2	23.3	4.7	1887	San Francisco, Cal.	San Francisco, Cal.
11386		Slp.	Hero	34.61	32.88	51.2	20.0	5.6	1840	Westbrook, Conn.	New York, N. Y.
11689		Sch.	Hero	14.84	14.11	41.0	14.5	3.8	1850	San Francisco, Cal.	San Francisco, Cal.
11988		Sch.	Hero	19.91	18.91	46.4	16.2	5.0	1868	Key West, Fla.	Tampa, Fla.
42371		Sch.	Hero	19.52	18.55	53.6	16.9	2.8	1870	Detroit, Mich.	Sandusky, Ohio.
95921		Slp.	Hero	6.87	6.53	31.0	10.6	3.9	1887	Northampton County, Va.	Norfolk, Va.
96153		Sch.	Hero	9.26	8.80	31.0	12.0	4.9	1892	Seattle, Wash.	Sitka, Alaska.
96322		Slp.	Hero	12.81	12.81	40.4	12.9	5.1	1896	Tacoma, Wash.	Seattle, Wash.
11593		Slp.	Heroine	9.73	9.25	43.0	12.0	3.0			Perth Amboy, N. J.
96232	K. M. V. F.	Sch. y.	Her Royal Highness	26.43	25.12	57.3	17.2	5.7	1893	Groton, Conn.	Newport News, Va.
42525		Sch.	Herschel	238.85	226.91	121.8	27.4	9.4	1872	New Jerusalem, Ohio.	Chicago, Ill.
96000		Slp.	Hershey D. Taylor	16.25	15.44	38.1	15.4	4.8	1889	Bath, Me.	Provincetown, Mass.
95601		Slp. y.	Hesper	25.17	23.91	50.8	16.0	6.5	1880	Brooklyn, N. Y.	Boston, Mass.
95717	J. W. M. H.	Bk.	Hesper	695.41	664.19	172.0	38.4	14.8	1882	Port Blakely, Wash.	San Francisco, Cal.
95830	K. C. T. M.	Sch.	Hesper	98.94	93.99	92.0	22.0	12.0	1884	Chelsea, Mass.	Boston, Mass.
96190		Slp. y.	Hesperus	25.39	24.32	51.5	15.5	11.0	1883	Roslyn, N. Y.	Patchogue, N. Y.
11582		Slp.	Hespia	18.44	17.52	45.0	17.0	4.6	1866	Noank, Conn.	New London, Conn.
11375		Sch.	Hester	71.20	67.64	79.0	22.2	6.2	1849	Milton, Del.	Port Jefferson, N. Y.
96051		Sch.	Hester	59.19	57.09	65.0	23.2	5.6	1890	Freeport, Fla.	Pensacola, Fla.
95025		Sch.	Hester Ann	26.00	24.70	50.0	18.5	5.5	1869	Dorchester County, Md.	Annapolis, Md.
95063		Sch.	Hester Ann	15.97	15.17	45.0	14.6	4.0	1870	York County, Va.	Newport News, Va.
95866		Sch.	Hester Ann	12.35	11.73	39.2	13.7	4.2	1885	Smyrna, N. C.	Norfolk, Va.
95121		Sch.	Hester Virginia	10.45	9.94	51.0	13.4	3.3	1868	Somerset County, Md.	Crisfield, Md.
95835		Sch.	Hester A. Waters	97.99	93.09	91.6	26.6	6.6	1884	Pocomoke City, Md.	Baltimore, Md.
96278		Slp.	Hettie B.	27.10	26.09	42.5	12.0	4.5	1-94	San Francisco, Cal.	Los Angeles, Cal.
95578		Sch.	Hettie Ann	5.32	5.06	31.4	11.2	2.3	1879	Mathews County, Va.	Newport News, Va.
96264		Slp.	Hettie Darling	5.81	5.52	26.5	11.3	4.0	1894	Charleston, S. C.	Charleston, S. C.
95347		Slp.	Hettie Mary	9.68	9.20	36.0	12.1	2.9	1873	Berlin, Md.	Chincoteague, Va.
95918	K. D. S. V.	Sch.	Hettie J. Dorman	124.74	118.51	100.0	27.0	6.1	1887	Milton, Del.	Wilmington, Del.
95497		Slp. y.	Hettie and Elizabeth	8.67	8.24	33.6	13.5	3.1	1877	Messongo, Va.	Newport News, Va.
42514		Slp.	Heywood	38.17	36.27	48.4	20.2	6.4	1873	New York, N. Y.	New York, N. Y.
95455		Sch.	Hiawatha	13.71	10.85	41.0	12.0	3.8	1876	San Francisco, Cal.	San Francisco, Cal.
75-24		Sch.	Hiawatha	8.27	5.90	37.0	14.0	8.5	1884	Pocomoke City, Md.	Crisfield, Md.
96050		Slp. y.	Hiawatha	8.93	8.48	27.8	10.7	5.9	1889	Marblehead, Mass.	Boston, Mass.

MERCHANT SAILING VESSELS OF THE UNITED STATES—Continued.

Official No.	Signal letters.	Rig.	Name of vessel.	Gross tonnage.	Net tonnage.	Length.	Breadth.	Depth.	When built.	Where built.	Home port (where permanent document issues).
11378		Sch.	Hickory	27.60	26.22	53.0	18.2	4.0	1858	Glenwood, N. Y.	Patchogue, N. Y.
11446		Slp.	Hickory Bud	9.81	9.32	35.8	13.0	4.0	New York, N. Y.
11889	H. V. K. L.	Bg.	Hidalgo	174.00	165.97	101.0	27.0	8.5	1855	East Machias, Me.	San Francisco, Cal.
11994		Sch.	Highland	51.57	49.60	77.4	22.7	4.4	1869	Roslyn, N. Y.	Coldspring, N. Y.
95318	J. Q. D. R.	Bk.	Highland Light	27.62	17.92	56.0	20.0	5.7	1868	Somerset County, Md.	Annapolis, Md.
11891		Sch.	Highland Light	1,314.61	1,179.52	194.9	38.1	24.3	1874	Bath, Me.	San Francisco, Cal.
95317		Sch.	Highland Queen	50.70	48.17	62.0	19.0	7.2	1861	Boothbay, Me.	Machias, Me.
95237		Slp.	Higo	18.40	17.86	44.4	10.4	5.8	1895	Sitka, Alaska	Sitka, Alaska
95871		Sch.	Hilary	22.93	9.33	43.3	20.3	4.1	1893	Mary Esther, Fla.	Pensacola, Fla.
96121		Slp.	Hilda	9.82	21.78	37.1	13.8	3.9	1885	Clear Creek, Tex.	Galveston, Tex.
91021	J. S. M. G.	Slp. y.	Hilda	11.54	10.96	30.0	11.6	6.0	1884	South Boston, Mass.	Marblehead, Mass.
95764		Sch.	Hilda	647.94	563.53	153.0	36.4	17.0	1877	Coopers Point, N. J.	Savannah, Ga.
18070	K. C. F. S.	Slp. y.	Hildegard	94.41	89.69	74.5	27.0	6.0	1883	Pascagoula, Miss.	Shieldsboro, Miss.
95932		Sch.	Hildegard	42.19	40.09	64.0	19.2	6.5	1876	Islip, N. Y.	Islip, N. Y.
11387		Slp.	Hilma Louise	9.07	8.62	35.1	12.5	5.5	1887	Scranton, Miss.	Key West, Fla.
11514		Slp.	Hiram	25.20	25.20	47.6	17.3	5.4	1823	Poughkeepsie, N. Y.	New York, N. Y.
96198		Sch.	Hiram	67.90	57.77	69.5	22.0	6.8	1819	Biddeford, Me.	Calais, Me.
11012		Sch.	Hiram Bingham	24.47	23.28	45.5	14.1	5.5	1892	San Francisco, Cal.	Boston, Mass.
96491	J. S. N. R.	Bk.	Hiram Brown, sr.	34.03	24.09	66.0	20.8	5.6	1851	Talbot County, Md.	Baltimore, Md.
96160	K. L. F. M.	Sch.	Hiram Emery	799.11	699.43	161.2	33.1	21.3	1877	Kennebunk, Me.	Boston, Mass.
96858		Sch.	Hiram Lowell	127.33	120.96	95.5	24.0	11.0	1892	Gloucester, Mass.	Gloucester, Mass.
11519		Sch.	Hiram Walker	98.71	93.78	95.7	17.7	7.9	1886	Champlain, N. Y.	Burlington, Vt.
96128		Sch.	Hiram B. Edwards	31.73	30.15	60.0	18.7	4.0	1866	Oceanport, N. J.	Perth Amboy, N. J.
11903		Sch.	Hjalmar	57.90	55.01	75.4	22.2	7.9	1891	East Bay, Fla.	Pensacola, Fla.
96195		Sch.	Hoboken	299.85	284.86	139.5	26.0	11.0	1868	Clayton, N. Y.	Ogdensburg, N. Y.
11377		Sch.	Hodson and Hodson	10.49	9.97	52.3	14.2	3.2	1892	Monie, Md.	Tappanhook, Va.
95558		Slp.	Holland	45.16	42.91	50.5	22.9	6.4	1862	Greenpoint, N. Y.	New York, N. Y.
95980	K. L. N. M.	Sch.	Holland Point	28.91	27.46	49.4	19.3	4.7	1879	Taylor Island, Md.	Baltimore, Md.
96206		Bk.	Holliswood	1,141.41	1,084.34	185.8	38.0	19.2	1893	Boston, Mass.	New York, N. Y.
11608		Sch.	Holly Hook	77.84	73.99	75.6	24.4	7.1	1888	Key West, Fla.	Key West, Fla.
11303		Sch.	Home	125.12	118.87	105.8	23.4	8.1	1865	Port Huron, Mich.	Port Huron, Mich.
95477		Sch.	Homer	455.09	432.34	163.0	31.8	12.9	1866	Sheboygan, Wis.	Do.
96194		Sch.	Homer D. Alverson	760.91	722.87	195.8	35.5	14.5	1885	Port Huron, Mich.	Sandusky, Ohio.
96202		Cat.	Honest	5.68	5.43	29.0	12.4	3.2	1892	Patohogue, N. Y.	Patchogue, N. Y.
96255		Slp.	Honest Boy	18.58	17.66	47.2	14.2	2.9	1890	Erin, Mich.	Detroit, Mich.
11951		Sch.	Hong Kong	14.61	13.88	52.0	16.0	4.0	1884	Roseville, Cal.	San Diego, Cal.
96168		Sch.	Honor	12.94	12.29	35.4	16.6	4.2	1893	Santa Rosa Sound, Fla.	Pensacola, Fla.
3519		Slp. y.	Honora Butler	77.08	73.23	74.5	26.0	6.0	1868	Tompkins Cove, N. Y.	New York, N. Y.
11022		Sch.	Hopatcong	543.33	504.90	192.0	35.3	15.3	1890	Noank, Conn.	Do.
11518		Slp.	Hope	5.76	5.47	26.7	11.0	3.0	1887	Harwich, Mass.	Newport, R. I.
11787		Sch.	Hope	30.42	22.84	56.2	19.2	5.6	1866	Baltimore, Md.	Newport News, Va.
42690		Slp.	Hope	5.64	5.36	30.8	12.2	3.1	1866	Santa Rosa County, Fla.	Pensacola, Fla.
95380		Sch.	Hope	40.01	38.01	78.0	21.0	5.5	1859	Somerset County, Md.	Norfolk, Va.
96421		Slp.	Hope	449.97	427.47	151.0	32.5	11.0	1887	New London, Conn.	New London, Conn.
95461		Slp.	Hope	7.93	7.51	35.0	11.6	3.2	1875	New York, N. Y.	Perth Amboy, N. J.
95669		Sch.	Hope	12.92	12.41	37.5	14.8	4.4	1875	South Brooklyn, N. Y.	New York, N. Y.
95763		Slp.	Hope	11.03	10.48	32.0	14.0	3.0	1877	Rahway, N. J.	Do.
95968		Sch.	Hope	6.92	5.30	28.0	10.0	2.0	1881	Portsmouth, Va.	Norfolk, Va.
96099		Sch.	Hope	32.07	30.47	56.5	19.5	5.6	1883	Lankford Bay, Md.	Baltimore, Md.
96192		Sch.	Hope	11.59	11.01	44.7	13.4	4.1	1888	New Orleans, La.	Galveston, Tex.
95616	J. V. B. M.	Sch.	Hope	12.97	12.33	41.0	14.5	3.5	1891	Fowl River, Ala.	Mobile, Ala.
95875		Sch. y.	Hope Haynes	7.59	7.22	33.8	10.0	3.5	1892	Kadiak, Alaska	Kadiak, Alaska
95589		Sch.	Hope Leslie	216.04	205.24	108.4	30.0	10.6	1880	Wiscasset, Me.	Bath, Me.
95201		Slp.	Horace Albert	44.87	42.63	68.8	16.5	7.1	1886	Bath, Me.	Boston, Mass.
1123		Sch.	Horace Greeloy	68.70	65.26	73.0	21.5	7.6	1880	Gloucester, Mass.
95249		Sch.	Horace Taber	5.44	5.17	27.6	12.8	3.0	1873	Greenport, N. Y.	Greenport, N. Y.
95979		Sch.	Horace Templeton	268.49	255.07	138.5	27.0	9.6	1867	St. Clair, Mich.	Chicago, Ill.
96090	K. H. V. P.	Sch.	Horace B. Parker	42.90	40.78	58.0	22.2	4.9	1873	San Francisco, Cal.	San Francisco, Cal.
14164		Sch.	Horace G. Morse	98.57	93.65	89.4	23.6	9.7	1888	Essex, Mass.	Gloucester, Mass.
95726	J. W. R. B.	Slp.	Horace H. Badger	437.23	415.35	147.6	34.4	10.8	1890	Bath, Me.	Somers Point, N. J.
96370		Sch.	Horace P. Shates	263.51	250.36	129.0	30.2	9.8	1867	Conneaut, Ohio	Toledo, Ohio
96083	K. H. S. F.	Bk.	Horace S. Peed	413.56	392.88	142.2	35.0	11.8	1882	New Haven, Conn.	Perth Amboy, N. J.
95481	J. S. K. Q.	Slp.	Horace W. Macomber	14.22	8.78	39.8	14.8	3.8	1879	Norfolk, Va.	Bridgeton, N. J.
95609	J. T. V. S.	Sch.	Horatio	1,050.35	928.13	190.0	39.0	19.9	1880	Newburyport, Mass.	Boston, Mass.
96310		Slp.	Horatio	349.03	331.58	115.7	28.6	17.5	1877	Port Jefferson, N. Y.	New Bedford, Mass.
11890	K. G. B. C.	Sch.	Horatio	408.68	388.25	135.1	32.2	13.7	1880	Bath, Me.	Do.
11527	H. K. D. P.	Sch.	Horatio L. Baker	5.68	5.40	25.5	12.1	3.0	1895	Cape May, N. J.	Bridgeton, N. J.
11639		Sch.	Horatio Seymour	829.09	720.04	180.1	35.8	18.1	1888	Bath, Me.	Bath, Me.
11537		Sch.	Horizon	24.70	17.11	54.2	18.6	5.3	1868	Talbot County, Md.	Baltimore, Md.
42678		Sch.	Hornet	109.88	104.39	102.2	21.7	7.2	1857	Stratford, Conn.	New York, N. Y.
95334		Slp.	Hornet	19.45	18.50	41.4	15.0	6.6	1863	New London, Conn.	Portland, Me.
96259		Sch.	Hornet	7.22	7.22	28.0	11.3	3.2	Westbrook, Conn.	Hartford, Conn.
96178		Slp.	Hornet	578.25	566.77	160.0	33.0	13.6	1883	Mystic River, Conn.	New London, Conn.
96250		Sch.	Hornet	7.00	6.65	26.2	12.0	2.8	1882	Islip, N. Y.	Patchogue, N. Y.
96418		Cat.	Horn Point	7.07	6.72	24.5	11.4	4.0	1894	Osterville, Mass.	Chatham, Mass.
95837		Slp.	Hortense	12.56	11.93	38.3	14.8	3.6	1880	Annapolis, Md.	Annapolis, Md.
95837		Sch.	Hortense	5.97	5.67	33.7	13.0	3.3	1884	Crystal River, Fla.	Cedar Keys, Fla.
95853		Sch.	Hortense	24.40	13.95	56.6	18.7	4.0	1881	Ocean Springs, Miss.	Shieldsboro, Miss.

¹ Formerly schooner Martie A. Holmes.

² Formerly sloop-yacht Niantic.

³ Formerly sloop-yacht Bessie and Essie.

⁴ Formerly schooner Amoskeag.

⁵ Formerly schooner Kate Gillett.

MERCHANT SAILING VESSELS OF THE UNITED STATES—Continued.

Official No.	Signal letters.	Rig.	Name of vessel.	Gross tonnage.	Net tonnage.	Length	Breadth.	Depth.	When built.	Where built.	Home port (where permanent document issues).
						Feet.	Feet.	Feet.			
11747	J. B. R. M.	Sch.	Hortensia	178.07	152.53	104.5	28.1	8.9	1868	East Machias, Me.	Boston, Mass.
11816	S.p.	Hortensie	6.01	5.71	29.0	11.4	3.9	1868	Charleston, S. C.	Charleston, S. C.
96120	Sch. y.	Hotspur	9.71	9.23	28.6	10.8	4.7	1887	Boston, Mass.	Portland, Me.
96240	Slp.	Houri	9.43	8.96	39.0	12.2	6.2	1893	Brooksville, Me.	Castine, Me.
11882	Sch.	Housatonic	48.98	46.54	60.0	20.8	5.6	1840	Derby, Conn.	Port Jefferson, N. Y.
11968	Sch.	Howard	73.39	69.73	82.0	25.2	4.4	1869	San Francisco, Cal.	San Francisco, Cal.
96203	Sch.	Howard, W.	15.03	14.27	35.0	13.0	4.0	1892	Elizabeth City, N. C.	Edenton, N. C.
95192	Sch.	Howard Dail	77.77	73.88	85.6	23.6	5.9	1872	Churcheshook, Md.	Baltimore, Md.
95464	Sch.	Howard Holbrook	97.47	92.60	87.5	20.2	8.3	1877	Essex, Mass.	Gloucester, Mass.
95619	Sch.	Howard Russell	63.17	60.01	72.0	23.7	5.7	1881	Leesburg, N. J.	Bridgeton, N. J.
11824	J. D. G. W.	Sch.	Howard A. Hunt	338.70	321.77	118.5	29.7	9.9	1867	Mauricetown, N. J.	New York, N. Y.
96070	K. H. N. B.	Sch.	Howard B. Peck	472.32	448.71	150.0	35.0	12.0	1890	New London, Conn.	New London, Conn.
95930	K. D. W. G.	Sch.	Howard H. Hanscom	779.12	740.17	174.0	37.0	18.0	1887	New Haven, Conn.	New Haven, Conn.
11444	Slp.	Howard T. Harrison	11.48	10.91	36.0	13.5	4.0	1850	Port Richmond, N. Y.	New York, N. Y.
95852	Slp.	Howard T. Leach	10.32	6.45	40.0	14.3	3.6	1885	Somerset County, Md.	Bridgeton, N. J.
95754	K. B. G. R.	Sch.	Howard W. Middleton	589.54	560.06	145.3	35.0	15.2	1883	Coopers Point, N. J.	Philadelphia, Pa.
96074	Sch.	Howard W. H. Taylor	10.49	9.97	60.0	16.0	2.6	1890	Tilghmans Island, Md.	Do.
95645	Slp.	Hoyden	12.16	11.56	32.0	12.6	4.3	1881	Patchogue, N. Y.	Perth Amboy, N. J.
95713	Sch.	Hudgins and Hurst	9.69	9.21	46.6	11.0	2.8	1876	Chuckatuck, Va.	Cape Charles, Va.
95728	Sch.	Hudgins and Hurst	11.91	11.31	42.0	14.0	3.6	1882	Yorktown, Va.	Newport News, Va.
95246	Slp.	Hudson	34.95	34.95	46.0	20.2	6.3	1873	New York, N. Y.	New York, N. Y.
95604	Slp. y.	Hudson	10.12	9.62	34.0	13.3	4.4	1880	Noank, Conn.	Philadelphia, Pa.
95469	J. S. G. M.	Sch.	Hueme	364.99	346.77	142.3	34.2	10.7	1877	Port Ludlow, Wash.	San Francisco, Cal.
12590	Sch.	Hugh	15.74	10.26	47.6	14.2	3.4	1881	Smyrna, N. C.	Beaufort, N. C.
11037	Slp.	Hugh Bolton	18.37	17.45	48.2	17.7	4.7	1855	Anne Arundel County, Md.	Annapolis, Md.
96204	K. L. N. H.	Sch.	Hugh Kelly	792.94	753.30	173.2	35.6	17.4	1892	Millbridge, Me.	New Haven, Conn.
96170	Sch.	Hugh S. Orem	10.49	9.97	46.0	14.5	3.8	1892	Pocomoke City, Md.	Baltimore, Md.
95981	Sch.	Hulda	66.33	52.98	75.5	23.5	6.0	1888	Cambridge, Md.	Do.
96003	Sch.	Hulda	9.51	9.03	32.8	11.0	2.0	1881	Port Republic, N. J.	Somers Point, N. J.
11112	Sch.	Hulloneon	21.08	20.03	50.4	16.3	6.0	1860	Boston, Mass.	Waldoboro, Me.
100344	K. B. W. J.	Sch.	Humarock	455.26	399.85	133.5	33.4	14.3	1883	Columbia Falls, Me.	Boston, Mass.
11590	Sch.	Humboldt	57.53	54.65	68.0	19.7	7.6	1857	Essex, Mass.	Boothbay, Me.
11720	Sch.	Hume	84.71	80.48	68.5	22.0	7.2	1843	Smithtown, N. Y.	Rockland, Me.
11921	Sch.	Humming Bird	12.25	11.64	41.0	14.0	3.8	1868	Baltimore, Md.	Alexandria, Va.
95447	Slp.	Humming Bird	9.87	9.38	41.8	14.4	3.5	1876	Cambridge, Md.	Baltimore, Md.
95999	Sch.	Humming Bird	25.96	24.67	49.0	15.0	5.0	1889	West Bay City, Mich.	Port Huron, Mich.
96024	Sch.	Hungarian	37.01	35.16	56.0	20.5	4.7	1889	Port Jefferson, N. Y.	Port Jefferson, N. Y.
11264	Slp.	Hunter	14.02	13.32	36.4	14.7	4.2	1861	Great Egg Harbor, N. J.	Somers Point, N. J.
11317	H. J. T. R.	Bk.	Hunter	355.13	337.38	124.6	28.2	17.8	1851	Bath, Me.	San Francisco, Cal.
11632	Sch.	Hunter	21.06	20.01	47.0	15.7	5.9	1857	South Thomaston, Me.	Deer Isle, Me.
95321	Sch.	Hunter	19.76	18.77	43.0	15.7	6.0	1874	Mobile, Ala.	Mobile, Ala.
95429	J. R. T. L.	Sch.	Hunter	197.07	187.22	105.2	28.1	9.2	1876	Orland, Me.	Boston, Mass.
95540	Slp.	Hunter	6.81	6.47	33.0	13.3	3.3	1878	Amityville, N. Y.	Patchogue, N. Y.
95994	Sch.	Hunter	26.56	25.24	54.8	20.2	3.0	1889	Dog River, Ala.	Mobile, Ala.
96157	Sch.	Hunter	63.32	60.17	75.0	20.6	8.2	1892	Benicia, Cal.	Unalaska, Alaska.
95569	Sch.	Hunter Savidge	152.14	144.54	117.0	26.6	8.2	1879	Grand Haven, Mich.	Port Huron, Mich.
95742	Sch.	Huron	15.43	14.66	41.2	14.9	3.9	1883	Key West, Fla.	Key West, Fla.
95753	K. J. H. N.	Slp. y.	Huron	39.98	37.98	62.5	15.9	9.3	1883	Boston, Mass.	New York, N. Y.
11850	Slp.	Hurricane	6.00	5.70	32.0	11.0	2.0	1868	Greenwich, Conn.	Norfolk, Va.
11752	Sch.	Hussar	32.78	31.15	51.2	16.3	7.1	1829	Essex, Mass.	Ellsworth, Me.
96016	Sch.	Hustler	97.62	92.74	84.0	20.7	9.2	1889 do	Gloucester, Mass.
96214	Slp.	Hustler	8.04	7.64	31.0	12.3	3.3	1893	Patchogue, N. Y.	Patchogue, N. Y.
96219	Sch.	Hustler	13.25	11.21	44.0	11.3	4.2	1893	Detroit, Mich.	Chicago, Ill.
96265	Cat.	Hustler	5.50	5.23	23.6	11.1	3.6	1894	Osterville, Mass.	Chatham, Mass.
96279	Sch.	Hustler	30.49	28.97	58.0	18.6	3.8	1894	Astoria, Oreg.	Astoria, Oreg.
96105	K. J. H. S.	Slp. y.	Hydriad	13.87	13.18	38.8	12.9	5.7	1888	Syracuse, N. Y.	New York, N. Y.
11621	H. V. G. S.	Sch.	Hyena	122.88	116.74	90.0	25.8	8.0	1851	St. George, Me.	St. George, Me.
96104	K. J. H. C.	Slp. y.	Hypatia	12.29	11.68	35.0	13.2	6.0	1889	Brooklyn, N. Y.	Boston, Mass.
I.											
100479	Slp.	I. X. L.	6.55	6.23	35.0	12.5	2.3	1890	Matagorda, Tex.	Port Lavaca, Tex.
100547	Sch.	I. X. L.	23.63	22.45	63.0	15.6	4.5	1892	Rockhall, Md.	Annapolis, Md.
100215	Slp.	I. C. Covert	13.33	12.66	39.0	15.0	4.0	1878	Norfolk, Va.	Norfolk, Va.
100316	J. W. N. H.	Shp.	I. F. Chapman	2,145.65	2,013.94	237.5	42.7	19.2	1882	Bath, Me.	New York, N. Y.
100393	K. D. H. B.	Sch.	I. J. Merritt, jr.	99.63	94.65	87.2	23.8	9.1	1886	Essex, Mass.	Provincetown, Mass.
12405	Sch.	I. L. Quimby	87.28	82.92	81.3	23.0	7.1	1863	New Baltimore, Mich.	Port Huron, Mich.
100404	Slp.	I. T. Nichols	8.38	7.96	36.8	13.6	3.5	1866	Port Norris, N. J.	Bridgeton, N. J.
12397	Slp.	I. W. Smith	12.36	11.75	37.0	14.0	3.5	1866	Brookhaven, N. Y.	Perth Amboy, N. J.
100437	Sch.	I. Z. Graves	10.00	9.50	50.0	12.8	3.0	1888	Mundy Point, Va.	Annapolis, Md.
12130	Sch.	I Am Here	11.06	10.51	36.6	13.3	5.0	1859	Bristol, Me.	Gloucester, Mass.
100098	Sch.	I Don't Know	30.36	28.94	53.0	19.9	5.2	1872	Wading River, N. J.	Richmond, Va.
12107	Sch.	Ianthe	49.19	46.73	58.6	17.2	6.7	1845	Gloucester, Mass.	Machias, Va.
100002	Sch. y.	Ianthe	19.68	18.70	49.0	14.0	4.0	1871	Beverly, Mass.	Boston, Mass.
100469	K. H. D. C.	Sch. y.	Ibis	18.85	17.91	45.0	16.5	4.4	1886	Bayport, N. Y.	Philadelphia, Pa.
12043	Sch.	Ida	18.87	17.93	41.9	13.6	6.0	1865	Bath, Me.	Machias, Me.

¹ Formerly schooner Corrine.

² Formerly schooner Isaac Carlton.

MERCHANT SAILING VESSELS OF THE UNITED STATES—Continued.

Official No.	Signal letters.	Rig.	Name of vessel.	Gross tonnage.	Net tonnage.	Length.	Breadth.	Depth.	When built.	Where built.	Home port (where permanent document issues).
						Feet.	Feet.	Feet.			
12140	Sch.	Ida	169.56	161.09	121.0	27.0	7.9	1807	Milwaukee, Wis.	Milwaukee, Wis.
12276	Sch.	Ida	15.27	14.51	39.0	15.0	4.2	1857	Staten Island, N. Y.	Crisfield, Md.
100040	Slp.	Ida	8.97	8.53	33.0	12.6	3.3	1872	Perth Amboy, N. J.	Perth Amboy, N. J.
100045	Slp.	Ida	15.50	14.74	39.5	16.0	4.4	1872	San Francisco, Cal.	San Francisco, Cal.
100060	Sch.	Ida	10.31	9.79	35.5	12.3	3.4	1873	Piney Point, N. C.	Beaufort, N. C.
100095	Sch.	Ida	35.48	26.32	58.0	20.2	6.0	1873	Talbot County, Md.	Baltimore, Md.
100117	Slp.	Ida	8.27	7.86	35.0	10.1	3.6	1873	Citypoint, Va.	Crisfield, Md.
100166	Sch.	Ida	42.80	40.66	65.0	20.8	5.6	1875	Talbot County, Md.	Do.
100195	Sch.	Ida	72.46	68.84	74.0	24.0	5.8	1877	Cherryfield, Me.	Machias, Me.
100290	Sch.	Ida	8.34	7.92	43.2	12.0	3.1	1881	Rockhall, Md.	Baltimore, Md.
100292	Sch.	Ida	7.18	6.82	44.0	11.2	3.0	1874	Crisfield, Md.	Crisfield, Md.
100311	Slp.	Ida	7.53	7.16	32.9	12.9	3.5	1882	Charleston, S. C.	Charleston, S. C.
100358	Sch. y.	Ida	10.40	9.88	27.6	12.1	4.8	1884	Beverly, Mass.	Boston, Mass.
100376	Sch.	Ida	10.02	9.52	35.0	14.0	3.5	1885	Black Diamond, Cal.	San Diego, Cal.
100400	Sch.	Ida	11.24	10.68	43.0	15.2	3.5	1886	Bayou Boisdore, Miss.	Pensacola, Fla.
100538	Slp.	Ida	7.87	7.48	26.5	9.4	3.8	1890	Champlain, N. Y.	Plattsburg, N. Y.
100595	Sch.	Ida A	28.00	26.60	53.0	16.4	5.4	1895	Benicia, Cal.	San Francisco, Cal.
100128	Slp.	Ida B	11.30	10.73	37.8	13.0	4.0	1874	North Kingston, R. I.	Newport, R. I.
100169	Sch.	Ida H	7.91	7.52	36.3	10.4	3.0	1883	Bayville, N. Y.	Cold Spring, N. Y.
100603	Slp. y.	Ida J	10.00	8.56	34.5	12.8	3.8	1895	Newburyport, Mass.	Newburyport, Mass.
100254	Sch.	Ida K	20.99	13.34	45.6	17.4	4.2	1890	New Orleans, La.	New Orleans, La.
100545	Slp. y.	Ida L	5.94	5.64	24.8	9.9	4.0	1889	Boston, Mass.	Boston, Mass.
100371	Sch.	Ida O	10.03	9.53	39.2	14.2	3.6	1884	New Berlin, Fla.	Tampa, Fla.
12202	Sch.	Ida Ann	19.80	18.81	42.0	18.0	4.0	1854	Brow Point, N. J.	Port Jefferson, N. Y.
100064	Slp.	Ida Bell	6.10	5.80	29.8	12.2	2.8	1868	Patchogue, N. Y.	Cold Spring, N. Y.
100112	Slp.	Ida Bell	5.57	5.30	29.2	12.5	3.1	1873	Islip, N. Y.	New York, N. Y.
12240	Slp.	Ida Bennett	13.10	12.45	47.0	15.3	3.4	1866	Baltimore, Md.	Crisfield, Md.
124-6	Sch.	Ida Chase	6.04	5.74	33.6	13.4	3.3	1866	Boothbay, Me.	St. George, Me.
442-83	Sch.	Ida Corning	444.71	422.47	168.0	31.3	10.9	1881	East Saginaw, Mich.	Port Huron, Mich.
100282	Sch.	Ida Desmond	13.00	12.35	39.0	12.0	4.0	1881	Johnson Landing, Va.	Newport News, Va.
100375	Sch.	Ida Etta	72.87	69.23	82.6	20.2	8.9	1894	Ballard, Wash.	Seattle, Wash.
100301	Sch.	Ida Fay	10.48	9.96	33.3	12.1	2.6	1882	Tappahannock, Va.	Baltimore, Md.
100097	Slp.	Ida Florence	9.61	9.13	33.4	13.5	3.7	1874	Lower Bank, N. J.	Bridgeton, N. J.
100500	Slp.	Ida Florence	7.60	7.22	32.1	11.9	3.4	1883	Norwalk, Conn.	Bridgeton, Conn.
100506	Cat.	Ida Frances	6.98	6.63	26.4	12.6	4.0	1890	Warwick, R. I.	Newport, R. I.
100138	Slp.	Ida Frank	10.59	10.07	38.2	14.0	4.2	1874	Oakland, R. I.	Cold Spring, N. Y.
12430	Sch.	Ida Hudson	76.41	72.59	65.8	19.7	6.8	1869	Rockland, Me.	Rockland, Me.
100314	Sch.	Ida Jane	13.80	13.11	37.2	14.0	4.1	1881	Portage Harbor of Refuge, Mich.	Grand Haven, Mich.
100110	Sch.	Ida Keith	489.54	465.07	163.3	30.6	13.3	1873	Saugatuck, Mich.	Buffalo, N. Y.
100217	J. S. W. N.	Sch.	Ida Lawrence	548.37	459.18	147.5	33.6	16.3	1878	Camden, N. J.	Philadelphia, Pa.
12138	Slp.	Ida Lee	20.88	19.84	41.0	15.3	4.7	1864	East Hartford, Conn.	Falmouth, Mass.
12040	Sch.	Ida Lowe	35.55	33.77	60.5	18.8	7.1	1863	Prize vessel.	Mobile, Ala.
12006	Sch.	Ida McKay	25.33	24.06	51.2	16.8	5.2	1865	Mobile, Ala.	Key West, Fla.
100262	J. T. S. Q.	Sch.	Ida McKay	187.94	178.57	113.0	30.0	8.6	1880	Fairhaven, Cal.	San Francisco, Cal.
12404	Sch.	Ida Maria	36.00	34.20	56.4	18.0	5.2	1850	Accomac County, Va.	Baltimore, Md.
12277	Sch.	Ida Marts	24.98	16.07	43.3	16.7	5.2	1860	Dividing Creek, N. J.	Bridgeton, N. J.
12039	Sch.	Ida May	8.39	7.97	32.5	12.8	4.0	Southwest Harbor, Me.
12111	Slp.	Ida May	63.05	59.90	71.0	23.0	6.0	1855	Gloucester, Mass.	Gloucester, Mass.
12455	Sch.	Ida May	8.96	8.51	36.0	13.2	4.5	1867	Portland, Me.	Do.
442-78	Sch.	Ida May	21.79	20.71	52.0	15.0	3.1	1879	Fraser, Mich.	Detroit, Mich.
100121	Slp.	Ida May	8.52	8.10	36.0	14.0	3.0	1874	Northport, N. Y.	Bridgeton, Conn.
100193	Slp.	Ida May	11.62	11.04	42.4	14.2	3.6	1876	Millville, N. J.	Bridgeton, N. J.
100220	Slp.	Ida May	7.01	6.66	34.7	11.5	2.0	1878	Dresden, Me.	Bath, Me.
100308	Sch.	Ida May	8.90	8.45	53.6	13.4	2.5	1882	Rockhall, Md.	Baltimore, Md.
100317	Sch.	Ida May	7.40	7.04	44.0	11.8	3.1	1882	Crisfield, Md.	Cape Charles, Va.
100434	Slp.	Ida May	19.02	18.07	52.0	14.0	3.4	1868	Morehead City, N. C.	Beaufort, N. C.
100467	Sch.	Ida May	9.12	8.66	35.0	9.0	3.5	1889	Almond Landing, Va.	Richmond, Va.
100497	Slp.	Ida May	8.74	8.31	30.6	10.4	6.1	1890	Bremen, Me.	Deer Isle, Me.
100553	Sch.	Ida Medel	14.10	13.40	41.9	14.5	4.5	1893	Pascagoula, Miss.	Shieldsboro, Miss.
100337	Slp.	Ida Newcombe	7.25	6.89	30.3	11.5	3.6	1883	Navesink, N. J.	Perth Amboy, N. J.
100096	Sch.	Ida Palmer	79.71	75.72	88.0	26.3	5.9	1873	City Island, N. Y.	Bridgeton, Conn.
100236	Slp.	Ida Ross	7.04	6.69	34.6	12.1	3.0	1879	Onancock, Va.	Crisfield, Md.
100186	J. R. W. D.	Sch.	Ida Schnauer	215.32	204.60	117.6	31.3	9.4	1875	Port Ludlow, Wash.	San Francisco, Cal.
12102	Slp.	Ida Viola	8.66	8.23	32.8	15.2	4.0	1860	Northport, N. Y.	Cold Spring, N. Y.
100265	Sch.	Ida Virginia	16.78	15.92	55.5	16.5	3.5	1880	Crisfield, Md.	Crisfield, Md.
100273	Slp.	Ida Virginia	12.22	11.61	37.7	14.4	4.4	1881	Staten Island, N. Y.	Perth Amboy, N. J.
100294	Sch.	Ida Vojft	13.06	12.41	39.0	14.2	3.2	1881	Toussaint, Ohio	Toledo, Ohio
100094	Slp.	Ida Wake	5.98	5.62	30.8	12.8	3.5	1873	Elizabeth City, Va.	Newport News, Va.
100099	Sch.	Ida Webb	7.10	5.60	34.0	10.7	2.6	1871	Somerset County, Md.	Baltimore, Md.
100428	Sch.	Ida A. Olson	201.09	191.04	122.0	27.0	9.2	1868	Fort Howard, Wis.	Milwaukee, Wis.
12182	Sch.	Ida A. Thayer	42.49	40.37	59.7	20.3	5.1	1867	Islip, N. Y.	Tappahannock, Va.
100111	J. P. B. C.	Sch.	Ida B. Gibson	235.56	223.79	121.0	32.6	9.0	1874	Chester, Pa.	Tuckerton, N. J.
100432	Sch.	Ida C. Brown	8.15	7.74	42.0	14.0	3.3	1888	Pocomoke City, Md.	Crisfield, Md.
100450	K. C. D. B.	Sch.	Ida C. Schoolcraft	320.20	304.19	134.3	32.6	9.6	1884	Coopers Point, N. J.	Somers Point, N. J.
100530	K. L. G. V.	Sch.	Ida C. Southard	818.62	718.12	178.7	37.2	13.3	1892	Waldoboro, Me.	New York, N. Y.
100594	Sch.	Ida E. Comly	208.07	197.67	133.8	23.8	7.6	1894	Bethel, Del.	Seaford, Del.

¹Formerly schooner W. Y. Leitch.

MERCHANT SAILING VESSELS OF THE UNITED STATES—Continued.

Official No.	Signal letters.	Rig.	Name of vessel.	Gross tonnage.	Net tonnage.	Length.	Breadth.	Depth.	When built.	Where built.	Home port (where permanent document issues).
						Feet.	Feet.	Feet.			
100125	J. P. T. K.	Sch.	Ida E. Latham.....	462.82	439.68	136.6	33.4	15.4	1874	Belfast, Me.....	Bridgeport, Conn.
100362	Sch.	Ida F. Bosman.....	8.04	7.64	36.6	13.8	3.8	1884	Pocomoke City, Md.....	Crisfield, Md.
100420	Cat.	Ida G. Broere.....	5.72	5.44	28.0	12.7	3.1	1888	Patchogue, N. Y.....	Patchogue, N. Y.
3271	Sch.	Ida G. Farren.....	59.12	44.94	81.0	24.0	5.5	1883	Madison, Md.....	Baltimore, Md.
100395	K. D. J. N.	Sch.	Ida H. Mathis.....	507.86	482.47	142.2	33.5	14.4	1886	Camden, N. J.....	Somers Point, N. J.
100482	Slp.	Ida L. Eaton.....	6.68	6.68	44.3	11.9	2.9	1891	Smyrna, N. C.....	Beaufort, N. C.
100313	J. W. K. N.	Sch.	Ida L. Hull.....	498.17	473.27	148.1	35.3	14.3	1882	Newburyport, Mass.....	Barnstable, Mass.
100454	Sch.	Ida L. Miller.....	30.74	29.21	54.2	17.2	6.5	1889	Kennebunk, Me.....	New York, N. Y.
12064	H. K. J. L.	Sch.	Ida L. Ray.....	157.32	149.45	92.3	20.1	8.8	1864	Harrington, Me.....	Deer Isle, Me.
12462	Slp.	Ida M. Bartow.....	6.30	5.99	31.0	11.0	2.0	1866	Brookhaven, N. Y.....	Greenport, N. Y.
100570	Cat.	Ida M. Prout.....	6.36	6.05	29.3	13.2	3.0	1893	Patchogue, N. Y.....	Patchogue, N. Y.
100336	Sch.	Ida V. Seward.....	10.49	9.97	44.2	14.6	3.1	1883	Cambridge, Md.....	Baltimore, Md.
100389	Sch.	Ida and Lula.....	10.18	9.68	48.0	12.5	3.4	1885	Somerset County, Md.....	Crisfield, Md.
12073	Sch.	Idaho.....	81.73	77.65	69.4	31.0	6.6	1860	Castine, Me.....	Rockland, Me.
12183	Slp.	Idaho.....	86.29	81.98	69.0	28.0	7.3	1864	Brooklyn, N. Y.....	New York, N. Y.
12245	Slp.	Idaho.....	13.23	13.23	38.4	16.0	4.2	1865	Greenport, N. Y.....	Greenport, N. Y.
12248	Sch.	Idaho.....	37.56	35.68	58.6	16.3	5.5	1864	Port Huron, Mich.....	Port Huron, Mich.
12498	Sch.	Idaho.....	42.07	39.97	60.6	20.7	5.5	1871	Dorchester County, Md.....	Baltimore, Md.
100448	Sch.	Idea.....	59.23	56.77	67.0	19.8	6.0	1889	Fort Howard, Wis.....	Milwaukee, Wis.
100564	Slp.	Ideal.....	6.63	6.30	30.7	13.5	3.6	1890	Glenwood, N. Y.....	Coldspring, N. Y.
100365	Slp.	Idella.....	10.09	9.59	40.2	14.5	3.4	1884	Cambridge, Md.....	Bridgeton, N. J.
12487	Sch.	Idella A. Moore.....	55.40	52.63	69.5	22.3	6.9	1870	Somerset County, Md.....	Baltimore, Md.
100141	Sch.	Idell.....	24.62	23.39	53.0	20.6	4.9	1874	Walton County, Fla.....	Pensacola, Fla.
100598	Slp.	Idella.....	6.87	6.53	28.1	11.1	5.5	1895	Bremen, Me.....	Waldoboro, Me.
12338	Sch.	Idella Small.....	62.70	59.57	73.6	21.6	7.7	1867	Boothbay, Me.....	Rockport, Me.
100303	Slp.	Idle.....	9.93	9.43	47.9	13.7	2.3	1882	Topsham, Me.....	Bath, Me.
100408	Slp.	Idle Hour.....	9.28	5.14	29.0	12.3	3.9	1875	Newport, R. I.....	Boothbay, Me.
12163	Sch. y.	Idler.....	84.63	80.40	97.0	23.0	9.7	1864	East Haven, Conn.....	Chicago, Ill.
100118	Slp.	Idler.....	13.50	12.83	45.0	14.0	3.0	1873	Salem, Mass.....	Newport News, Va.
100377	Slp.	Idler.....	7.38	7.02	31.0	13.8	3.2	1885	Patchogue, N. Y.....	Patchogue, N. Y.
100466	Slp.	Idler.....	8.58	8.15	29.7	12.0	4.2	1889	Fenwick Island, S. C.....	Charleston, S. C.
100527	Sch.	Idler.....	10.93	10.39	31.0	11.0	6.3	1892	Seattle, Wash.....	Tacoma, Wash.
100605	Slp.	Idle Time.....	8.63	6.06	38.3	13.5	3.5	1895	Crisfield, Md.....	Crisfield, Md.
12377	Slp.	Idlewild.....	15.45	14.68	40.0	15.2	4.6	1868	Glenwood, N. Y.....	New York, N. Y.
12405	Sch.	Idlewild.....	28.07	26.67	54.6	18.8	5.9	1859	Somerset County, Md.....	Tappahannock, Va.
12452	Sch. y.	Idlewild.....	17.08	16.23	36.8	14.8	6.0	1865	Wiscasset, Me.....	New York, N. Y.
100051	Slp.	Idlewild.....	9.73	9.24	33.2	12.4	3.6	1871	Wilmington, Del.....	Somers Point, N. J.
100259	Slp.	Idlewild.....	6.64	5.36	29.6	12.0	3.0	1880	Oyster Bay, N. Y.....	Coldspring, N. Y.
100441	Slp.	Idlewild.....	11.82	11.23	36.3	13.8	4.9	1888	Double Bayou, Tex.....	Galveston, Tex.
100607	Slp.	Idlewild.....	7.17	6.26	27.9	10.7	5.3	1896	Damariscotta, Me.....	Roseton, Mass.
100561	Slp.	Iduna.....	5.92	5.63	25.1	11.2	4.5	1890	Westport, Me.....	Boothbay, Me.
100232	Sch.	Iff.....	8.08	7.68	35.4	14.5	2.9	1878	Deer Island, Fla.....	Cedar Keys, Fla.
100367	Sch.	I Go.....	47.27	44.91	68.4	21.3	7.3	1884	Charleston, S. C.....	Charleston, S. C.
100519	Sch.	I go.....	6.49	6.17	31.6	12.6	3.0	1891	Cedar Keys, Fla.....	Cedar Keys, Fla.
100580	Slp.	Ignatius Enos.....	13.36	12.70	41.2	14.1	5.5	1894	Essex, Mass.....	Gloucester, Mass.
100544	Slp. y.	Ilderan.....	11.76	11.18	37.9	12.5	4.7	1881	Nortons Point, Conn.....	New York, N. Y.
100534	Slp. y.	Ilderan.....	28.05	26.65	50.0	12.6	9.0	1892	South Boston, Mass.....	Newport, R. I.
100341	K. C. F. P.	Slp. y.	Ileen.....	31.41	29.84	65.2	12.0	11.8	1883	Greenpoint, N. Y.....	New York, N. Y.
100496	Sch.	Ileika.....	9.83	9.34	36.0	3.7	3.8	1890	Amityville, N. Y.....	Tampa, Fla.
100606	Sch.	Iliamna.....	6.99	6.99	33.2	8.5	4.1	1895	Seattle, Wash.....	Seattle, Wash.
157282	Slp. y.	Ilikato.....	13.01	13.01	33.0	14.0	3.8	1890	Bayshore, N. Y.....	New York, N. Y.
100304	Sch.	Illinois.....	8.37	7.33	41.6	9.6	3.6	1882	Georgiana, Fla.....	St. Augustine, Fla.
12075	Slp.	Imogene.....	43.93	41.74	58.0	15.1	7.5	1846	Essex, Mass.....	Rockland, Me.
12473	Slp.	Imogene.....	14.39	13.68	39.0	16.1	4.0	1870	New York, N. Y.....	New York, N. Y.
100539	Slp.	Imogene.....	5.64	5.36	28.0	10.0	5.0	1892	Rockland, Me.....	Saco, Me.
100177	Slp.	Imogene M. Terry.....	11.15	10.60	39.3	14.7	4.4	1876	Roundhead, N. J.....	Perth Amboy, N. J.
100234	Slp. y.	Imperia.....	19.25	18.29	40.0	15.0	5.0	1878	Brooklyn, N. Y.....	Bridgeton, Conn.
100222	Slp. y.	Imperial.....	9.61	9.13	35.0	12.6	3.6	1866	New Lots, N. Y.....	New York, N. Y.
100334	Slp.	Impossible.....	21.38	20.33	45.3	16.4	3.5	1880	San Francisco, Cal.....	San Francisco, Cal.
100578	Sch.	Impulse.....	21.00	19.95	46.0	16.7	4.9	1894	Key West, Fla.....	Key West, Fla.
100288	Sch.	Ina.....	10.69	10.69	42.3	11.2	3.5	1881	Lake Worth, Fla.....	Do.
100502	Slp.	Ina.....	10.87	10.33	37.4	14.0	3.6	1886	Chicago, Ill.....	Chicago, Ill.
12173	Sch.	Increase.....	32.99	31.35	54.6	20.5	4.5	1848	Milton, Del.....	New York, N. Y.
12238	Sch.	Independence.....	40.53	38.51	64.4	20.1	4.9	1853	Woburn, N. C.....	Machias, Me.
12414	Slp.	Independence.....	49.74	47.26	61.0	20.3	5.4	1825	New York, N. Y.....	Albany, N. Y.
12494	Slp.	Independence.....	9.30	8.84	32.0	14.0	3.8	1870	Kasher Island, Cal.....	San Francisco, Cal.
100033	Slp.	Independence.....	10.39	9.98	33.5	13.7	4.4	1872	Mystic, Conn.....	New York, N. Y.
100243	Sch.	Independence.....	14.29	13.58	40.7	12.3	3.5	1879	Cecil County, Md.....	Baltimore, Md.
100391	Sch.	Independence.....	6.06	5.76	29.0	11.4	3.5	1885	Horn Island, Miss.....	Shieldsboro, Miss.
100417	Slp.	Independence.....	5.41	5.15	39.0	9.8	2.8	1885	Nelson Bay, N. C.....	Beaufort, N. C.
100194	K. J. P. H.	Slp.	Independent.....	1,157.69	1,099.81	202.5	39.2	19.4	1891	Bath, Me.....	Bath, Me.
100567	Sch.	Independent.....	40.20	38.19	72.2	23.2	3.0	1893	Handsboro, Miss.....	New Orleans, La.
12292	Slp.	India.....	37.43	37.43	48.5	22.0	6.0	1861	Greenpoint, N. Y.....	New York, N. Y.
12413	J. F. V. P.	Sch.	India.....	1,294.94	1,230.20	192.1	36.5	23.9	1868	Bath, Me.....	Do.
100055	Sch.	India.....	316.68	300.85	137.2	26.0	11.3	1873	Trenton, Mich.....	Port Huron, Mich.
100528	Sch.	Indian Bill.....	32.46	30.84	61.2	17.0	4.4	1892	Muskegon, Mich.....	Grand Haven, Mich.
12370	Slp.	Indiana.....	5.37	5.10	30.6	9.9	3.0	1867	Norfolk, Va.....	Norfolk, Va.

* Formerly schooner Brip and Murphy.

* Formerly sloop-yacht Dionis.

MERCHANT SAILING VESSELS OF THE UNITED STATES—Continued.

Official No.	Signal letters.	Rig.	Name of vessel.	Gross tonnage.	Net tonnage.	Length.	Breadth.	Depth.	When built.	Where built.	Home port (where permanent document issues).
100001		Slp.	Indiana.....	5.31	5.31	30.8	12.5	8.2	1870	Oysterville, Oreg	Port Townsend, Wash.
100189	J. S. C. Q.	Sbp.	Indiana.....	1,487.60	1,413.22	208.9	40.0	23.9	1876	Bath, Me	Bath, Me.
100565	K. L. S. Q.	Sch.	Indiana.....	122.57	116.45	106.0	24.4	10.6	1893	Essex, Mass	Gloucester, Mass.
100486	K. J. L. Q.	Sip. y.	Indra.....	12.43	11.81	36.5	10.3	7.1	1885	South Boston, Mass	Newport, R. I.
12401		Sip.	Industrious M	9.38	8.91	33.0	13.7	8.5	1865	Salem, Mass	Bridgeton, N. J.
12076		Sch.	Industry.....	27.23	25.87	47.5	15.9	5.7	1835	North Yarmouth, Me	Sedgwick, Me.
12172		Sip.	Industry.....	35.01	33.26	58.0	21.3	4.7	1837	Nyack, N. Y.	New York, N. Y.
12-28		Sch.	Industry.....	33.93	32.24	58.5	21.0	4.1	1837	Mount Holly, N. J.	New London, Conn.
12268		Sch.	Industry.....	21.24	20.19	48.0	17.0	9.0	1867	San Francisco, Cal.	San Francisco, Cal.
12340		Sch.	Industry.....	11.59	11.01	41.3	12.9	9.9	1867	Newbern, N. C.	Newbern, N. C.
44152		Sch.	Industry.....	11.29	10.73	54.5	9.7	2.4	1868	Seattle, Wash	Port Townsend, Wash.
100016		Sch.	Industry.....	26.32	25.00	49.2	19.3	4.7	1871	Porteville, Del.	Baltimore, Md.
100019		Sch.	Industry.....	20.43	19.41	42.6	11.9	4.2	1871	Rondout, N. Y.	Albany, N. Y.
100233		Sch.	Industry.....	55.06	52.88	73.0	18.0	6.0	1870	Manitowoc, Wis	Milwaukee, Wis.
100336		Sch.	Industry.....	6.06	6.33	27.3	11.0	3.9	1843	Canarsie, N. Y.	New York, N. Y.
100472		Sch.	Inez May.....	6.12	5.82	28.1	10.8	4.8	1885	Bristol, Me	Portland, Me.
100307		Sch.	Inez.....	66.62	63.29	70.0	22.5	6.3	1882	Millbridge, Me	Machias, Me.
100396		Cat.	Inez.....	7.10	6.75	26.9	11.0	4.0	1886	Osterville, Mass	Nantucket, Mass.
100478		Sch.	Inez.....	25.28	24.04	67.0	17.0	5.0	1890	Madison, Md.	Annapolis, Md.
100536		Sip. y.	Inez.....	13.42	12.75	38.0	13.5	4.5	1880	Buffalo, N. Y.	Newport News, Va.
100604		Sip.	Inez M. Smith	8.91	8.91	38.0	14.2	3.0	1895	Newport News, Va	Newport News, Va.
100560		Sch.	Infanta.....	20.12	14.10	58.0	16.4	4.0	1893	Madison, Md	Baltimore, Md.
100566		Sip. y.	Infanta.....	7.03	6.68	40.4	9.5	5.8	1893	Bristol, R. I.	New York, N. Y.
100107		Sch.	Ingeborg M. Forrest	152.09	131.05	120.0	24.2	7.5	1871	Fort Howard, Wis	Chicago, Ill.
100616		Sch.	INGOMAR.....	59.84	56.85	74.0	18.5	10.0	1896	Boston, Mass	New York, N. Y.
12476		Sip.	Ino.....	41.59	31.33	63.4	20.1	4.9	1870	Bath, Me	Boston, Mass.
100140		Sip.	Ino.....	8.79	8.35	35.0	13.0	4.0	1870	Waldoboro, Me	Norfolk, Va.
100142		Sch.	Ino.....	25.12	23.86	53.3	16.4	4.0	1874	Manatee, Fla	Tampa, Fla.
12584		Sip.	Integrity.....	11.70	11.11	36.1	13.9	3.9	1867	Baltimore, Md	Seaford, Del.
100554		Sch.	Interlaken.....	567.18	538.83	170.0	34.2	11.0	1893	Altonac, Mich	Port Huron, Mich.
100375		Sip.	In Time.....	9.86	9.37	28.0	13.4	4.0	1885	Noank, Conn	Stonington, Conn.
100214	J. S. V. T.	Sch. y.	Intrepid.....	117.57	111.70	105.5	25.3	11.2	1878	Brooklyn, N. Y.	New York, N. Y.
100609		Sch.	Intrepid.....	5.97	5.97	30.0	11.6	3.2	1896	Vandemere, N. C	Newbern, N. C.
100501		Sip.	Invencias.....	11.55	10.98	28.7	12.6	6.0	1891	Vinalhaven, Me	North Haven, Me.
100013		Sip.	Invincible.....	8.15	7.75	30.4	13.4	3.1	1871	Fire Island, N. Y.	Perth Amboy, N. J.
100090	J. N. F. C.	Sip.	Invincible.....	1,460.16	1,393.82	202.4	40.3	24.0	1873	Bath, Me	San Francisco, Cal.
100503		Lgr.	Invincible.....	5.34	5.08	32.0	10.6	2.6	1891	Terrebonne, La	Brashear, La.
12049		Sch.	Iodine.....	9.14	8.68	40.4	11.1	2.8	1866	Hunting Quarter, N. C.	Beaufort, N. C.
100536		Sip.	Iola.....	17.67	16.79	41.6	15.4	5.3	1881	Mystic, Conn	New York, N. Y.
100-27		Sch.	Iolanthe.....	74.37	70.65	75.0	21.7	8.5	1883	Essex, Mass	Gloucester, Mass.
100332		Sch.	Iolanthe.....	19.15	18.20	45.3	14.3	5.6	1883	Danversport, Mass.	Southwest Harbor, Me.
100576		Sip.	Ioman.....	9.57	9.09	35.7	12.0	5.2	1892	Brooklyn, N. Y.	Brunswick, Ga.
100387		Sch.	Iona.....	8.32	7.90	48.5	10.6	2.6	1879	Tilghmans Island, Md	Baltimore, Md.
100542		Sip.	Ione.....	10.39	9.87	41.4	14.9	3.3	1885	Taylor Island, Md	Crisfield, Md.
100562		Sip. y.	Ione.....	8.58	8.16	35.9	10.8	4.0	1888	Roslyn, N. Y.	Patchogue, N. Y.
100485		Sip. y.	Ionian.....	7.97	7.58	28.8	10.7	3.4	1893	do	Coldspring, N. Y.
100505		Sip. y.	Ionia.....	5.95	5.65	25.2	8.0	3.3	1887	Medford, Mass	Boston, Mass.
100517		Sip.	Iosco.....	9.60	9.12	40.5	13.5	5.5	1891	Port Chester, N. Y.	Bridgeport, Conn.
100398		Sip. y.	Iowa.....	17.00	16.15	40.0	14.0	6.0	1877	Philadelphia, Pa	Bangor, Me.
100511		Sch.	Iown.....	6.27	5.96	34.7	10.5	3.2	1891	Atlantic, N. C	Beaufort, N. C.
12091	H. K. L. P.	Sch.	Ira Bliss.....	174.67	165.94	90.4	26.7	9.5	1847	New York, N. Y.	Edgartown, Mass.
12038		Sch.	Ira Kilburn.....	24.02	22.82	49.3	16.6	5.9	1864	Boothbay, Me	Kennebunk, Me.
12063	H. K. J. G.	Sch.	Ira Lattinier.....	198.68	188.75	123.2	25.7	9.7	1863	Cleveland, Ohio	Deer Isle, Me.
12472		Sip.	Ira Palmer.....	7.74	7.35	29.8	11.2	4.6	1870	Noank, Conn	Edgartown, Mass.
100452	K. G. S. Q.	Sch.	Ira B. Ellems.....	305.94	294.19	123.0	28.6	8.6	1889	Rockland, Me	Rockland, Me.
100062	J. M. S. L.	Sch.	Ira D. Sturgis.....	235.06	223.31	118.3	30.0	8.5	1873	Bath, Me.	Boston, Mass.
100219		Sch.	Ira L. Crockett.....	12.93	12.29	43.9	15.2	3.5	1878	Pocomoke City, Md	Onancock, Va.
12349		Sch.	Ira W. Hoover.....	50.49	47.97	64.2	22.5	5.5	1868	New Bridge, N. J.	New York, N. Y.
100150		Sch.	Ira and Abbie.....	11.77	11.19	37.5	13.4	6.2	1875	Noank, Conn	New London, Conn.
12080		Sch.	Irene.....	29.36	17.92	61.0	18.5	5.6	1832	Port Jefferson, N. Y.	Crisfield, Md.
12410		Sip.	Irene.....	6.95	6.60	33.0	13.3	3.0	1867	Somerset County, Md.	Baltimore, Md.
12449		Sch.	Irene.....	78.51	74.59	84.0	18.5	7.1	1869	Frenchcreek, N. Y.	Detroit, Mich.
100081		Sip.	Irene.....	27.67	26.29	50.0	17.4	5.0	1873	Charleston, S. C.	Charleston, S. C.
100101		Sch.	Irene.....	37.22	35.36	54.9	19.7	5.8	1873	Millville, N. J.	Bridgeton, N. J.
100158		Sch.	Irene.....	16.92	9.90	51.7	18.4	4.2	1875	Somerset County, Md.	Crisfield, Md.
100178		Sip.	Irene.....	12.37	11.75	38.3	15.2	3.4	1876	Darien, Conn.	Bridgeport, Conn.
100179	J. R. V. G.	Bg.	Irene.....	491.97	467.38	131.6	31.3	16.5	1876	Setauket, N. Y.	New York, N. Y.
100223		Sip.	Irene.....	7.43	7.06	31.5	12.5	3.0	1870	Patchogue, N. Y.	Patchogue, N. Y.
100248		Sch.	Irene.....	78.37	74.45	84.0	23.6	5.6	1853	Cambridge, Md	Baltimore, Md.
100260		Sip.	Irene.....	5.03	5.03	24.9	11.8	4.4	1874	Providence, R. I.	Bridgeport, Conn.
100280		Sch.	Irene.....	5.61	5.29	47.0	11.6	2.6	1876	Crisfield, Md	Crisfield, Md.
100388		Sch.	Irene.....	83.53	31.85	50.5	19.2	6.5	1885	Key West, Fla.	Key West, Fla.
150444		Sip.	Irene.....	7.57	7.19	26.3	12.5	4.2	1889	Noank, Conn	Greenport, N. Y.
100447		Sip.	Irene.....	19.40	18.43	40.0	11.0	5.0	1889	Sebastian, Fla	St. Augustine, Fla.
100474		Sip.	Irene.....	6.96	6.96	28.6	11.6	3.4	1890	Thoroughfare, N. J.	Camden, N. J.
100480		Sip.	Irene.....	8.84	8.40	43.5	15.0	4.1	1890	Norfolk, Va	Norfolk, Va.
100486	K. L. F. H.	Sip. y.	Irene.....	11.61	11.03	31.8	12.5	5.9	1885	Middletown, Conn	New York, N. Y.

¹ Formerly light-house schooner *Maggie*.

MERCHANT SAILING VESSELS OF THE UNITED STATES—Continued.

Official No.	Signal letters.	Rig.	Name of vessel.	Gross tonnage.	Net tonnage.	Length.	Breadth.	Depth.	When built.	Where built.	Home port (where permanent document issues).
						Feet.	Feet.	Feet.			
100532		Slp.	Irene	21.22	20.16	47.3	13.7	5.2	1891	Chicago, Ill.	Chicago, Ill.
100456		Slp.	Irene M.	8.21	7.80	29.0	14.3	3.2	1889	Mariner Harbor, N. Y.	New York, N. Y.
100424		Sch.	Irene Albury	19.05	18.10	48.4	17.6	4.2	1882	Scranton, Miss.	Tampa, Fla.
100361		Sch.	Irene Cox	11.90	7.46	51.8	13.4	3.6	1884	Somerset County, Md.	Crisfield, Md.
12356	J. D. B. S.	Sch.	Irene E. Meservey	244.69	232.46	114.0	29.0	10.0	1866	Waldoboro, Me.	St. George, Me.
100134		Sch.	Irene A. B. Crawford	20.86	19.82	50.0	17.9	4.2	1873	Dennisville, N. J.	Bridgeton, N. J.
100568		Ctr. y.	Irex	7.73	7.73	32.7	9.6	6.0	1893	Bordentown, N. J.	Philadelphia, Pa.
12096		Sch.	Iris	62.14	59.04	74.0	19.2	6.6	1866	Port Huron, Mich.	Milwaukee, Wis.
92157		Slp. y.	Iris	5.72	5.43	26.4	12.3	3.7	1888	Buzzards Bay, Mass.	New York, N. Y.
100426		Slp.	Iris	14.89	14.14	39.5	14.9	6.3	1888	Gloucester, Mass.	Provincetown, Mass.
100466		Slp.	Iris	6.90	6.56	29.6	11.0	4.3	1890	Marblehead, Mass.	St. Augustine, Fla.
100495		Sch. y.	Iris	10.89	10.45	37.0	10.2	4.5	1885	New Bedford, Mass.	New Bedford, Mass.
100587		Cat.	Iris	7.75	7.37	31.7	12.6	3.3	1891	Riverhead, N. Y.	Greenport, N. Y.
100602		Slp. y.	Iris	12.10	12.10	47.0	15.1	4.4	1895	Westport, Conn.	Erie, Pa.
100384		Slp.	Irishman	8.64	8.21	27.4	11.7	4.4	1872	Westerly, R. I.	Stonington, Conn.
100435		Sch.	Irma	6.76	6.46	39.2	12.2	3.5	1888	Wolf River, Miss.	Pensacola, Fla.
100442		Sch.	Irma	20.80	19.76	47.0	18.7	4.2	1889	Paulsboro, N. J.	Camden, N. J.
100507		Sch.	Irma	53.88	51.19	81.6	17.2	7.2	1874	Port Dover, Ontario	Shieldsboro, Miss.
100590		Sch.	Irma Darling	12.46	11.84	36.0	12.0	4.0	1894	Newbern, N. C.	Newbern, N. C.
100457	K. G. R. T.	Bkn.	Irmgard	670.99	627.96	176.6	37.8	14.4	1889	Port Blakoley, Wash.	San Francisco, Cal.
12170		Slp.	Iron Age	86.58	82.26	80.0	27.0	6.7	1864	Newburg, N. Y.	New York, N. Y.
6875		Sch.	Iron City	648.12	615.72	187.3	36.1	14.8	1874	Toledo, Ohio	Detroit, Mich.
100276		Sch.	Iron Cliff	1,116.40	1,077.71	212.4	35.0	18.0	1881	Detroit, Mich.	Do.
100413		Sch.	Iron Queen	1,384.34	1,321.11	242.0	38.7	17.6	1887	do	Do.
85338		Sch.	Iron State	1,127.66	1,086.20	214.0	35.8	18.2	1874	Tonawanda, N. Y.	Do.
12219		Sch.	Ironside	8.92	8.47	34.1	10.2	3.8			Norfolk, Va.
100296	J. V. Q. F.	Shp.	Iroquois	2,120.62	1,996.74	237.1	43.6	19.3	1881	Bath, Me.	Bath, Me.
76658	K. D. N. T.	Sch. y.	Iroquois	62.79	88.16	88.0	21.0	11.0	1886	Wilmington, Del.	New York, N. Y.
100306		Slp.	Irving	6.69	6.36	31.8	11.4	3.1	1882	Gravesend, N. Y.	Patohogue, N. Y.
100194		Sch.	Irving Leslie	99.94	94.95	83.8	23.2	8.2	1877	Lamoine, Me.	Sedgwick, Me.
100443		Sch.	Isaac Collins	98.10	93.20	89.0	23.5	9.8	1889	Essex, Mass.	Provincetown, Mass.
100123	J. P. R. V.	Bk.	Isaac Jackson	640.54	571.82	145.3	32.6	17.8	1874	Deering, Me.	Portland, Me.
12192	J. K. G. V.	Sch.	Isaac Orbeton	386.49	367.17	121.2	29.4	12.5	1870	Newcastle, Me.	Rockland, Me.
100159	J. R. G. D.	Shp.	Isaac Reed	1,641.61	1,488.79	212.0	40.0	24.2	1875	Waldoboro, Me.	New York, N. Y.
12371		Sch.	Isaac Sherwood	73.99	70.30	76.0	26.0	6.0	1868	Haverstraw, N. Y.	Do.
100077		Sch.	Isaac Solomon	27.32	25.95	54.6	18.5	5.8	1872	Solomons Island, Md.	Annapolis, Md.
100244		Sch.	Isaac Stephenson	461.88	438.79	163.3	32.1	11.1	1879	Manitowoc, Wis.	Ogdensburg, N. Y.
100339		Sch.	Isaac A. Willing	16.80	15.96	53.0	14.6	4.4	1883	Somerset County, Md.	Crisfield, Md.
100386		Sch.	Isaac H. Keeler	10.49	9.97	56.5	14.6	2.5	1885	do	Do.
100359	K. C. Q. R.	Sch.	Isaac H. Tillyer	598.31	568.39	144.6	35.0	16.9	1884	Dennisville, N. J.	Philadelphia, Pa.
100345	K. B. W. N.	Sch.	Isaac N. Kerlin	366.98	348.63	136.7	35.0	10.7	1883	Leesburg, N. J.	Bridgeton, N. J.
12406		Sch.	Isaac N. Smith	25.00	23.75	48.0	16.0	5.0	1854	Somerset County, Md.	Baltimore, Md.
100245	J. T. M. G.	Sch.	Isaac T. Campbelle	586.62	557.29	158.0	33.0	15.0	1879	Waldoboro, Me.	Boston, Mass.
100401		Sch.	Isaac T. Parks	10.44	5.11	53.0	14.9	2.9	1886	Somerset County, Md.	Wilmington, Del.
12283		Sch.	Isaac W. Norris	22.24	21.13	43.6	17.0	4.6	1846	Bridgeton, N. J.	Bridgeton, N. J.
12108		Sch.	Isabel	48.53	46.10	72.0	20.5	5.9	1849	Baltimore, Md.	Tappahannock, Va.
12442		Slp.	Isabel	5.82	5.53	33.9	11.2	2.8	1869	do	Seaford, Del.
100289		Slp.	Isabel	3.26	5.00	28.0	11.0	2.5	1880	Freeport, N. Y.	Coldspring, N. Y.
100333		Slp. y.	Isabel	11.31	10.75	32.1	14.0	4.3	1879	Brooklyn, N. Y.	New York, N. Y.
100430		Slp.	Isabel	6.78	6.45	31.2	13.2	3.5	1884	Babylon, N. Y.	Patohogue, N. Y.
100512		*Slp.	Isabel	6.09	5.79	30.5	8.1	3.2	1891	New Orleans, La.	Brashear, La.
100279		Sch.	Isabel Reed	548.46	521.04	186.8	31.9	14.2	1881	Marine City, Mich.	Buffalo, N. Y.
12396		Slp.	Isabel E. Arthur	11.36	10.80	35.1	13.6	3.3			Norfolk, Va.
100541		Slp.	Isabell	7.33	6.97	26.6	12.5	3.6	1888	New York, N. Y.	New York, N. Y.
12207		Sch.	Isabella	85.21	83.45	61.0	19.0	5.0	1856	Newburg, N. Y.	Mount Desert Ferry, Me.
12253		Sch.	Isabella	14.43	13.71	36.6	13.4	6.0			New London, Conn.
100269		Sch.	Isabella	14.02	13.32	46.0	13.0	3.3	1881	Newbern, N. C.	Newbern, N. C.
100335		Slp.	Isabella	9.43	8.96	33.3	14.5	4.0	1883	Coldspring, N. Y.	Coldspring, N. Y.
100411		Sch.	Isabella	15.25	14.50	49.3	15.6	3.0	1887	Fish River, Ala.	Mobile, Ala.
100481		Slp.	Isabella	7.28	6.92	26.7	10.4	3.3	1891	Pascagoula, Miss.	Key West, Fla.
100483	K. J. G. Q.	Sch.	Isabella Gill	585.16	525.35	153.1	35.5	14.6	1891	Baltimore, Md.	Philadelphia, Pa.
100131		Sch.	Isabella Sands	230.70	219.17	134.5	29.8	10.1	1874	Manistee, Mich.	Grand Haven, Mich.
100397		Sch.	Isabella M. Sawyer	8.42	8.00	36.3	12.6	3.4	1886	Kinnekeet, N. C.	Edenton, N. C.
100028		Sch.	Isabelle	35.09	33.34	55.9	18.9	6.8	1872	Noank, Conn.	Pensacola, Fla.
100403	K. D. N. M.	Sch.	Isaiah Hart	807.59	789.35	189.4	35.1	19.9	1886	Waldoboro, Me.	Boston, Mass.
100319	J. W. P. S.	Sch.	Isaiah K. Stetson	313.43	271.07	136.9	31.3	10.3	1882	Brewer, Me.	Bangor, Me.
100537		Slp.	Isa M.	6.57	6.25	32.9	13.0	3.1	1889	Northport, N. Y.	Bridgport, Conn.
100769		Slp. y.	Iseur	16.37	15.56	38.6	14.1	4.5	1893	Marion, Mass.	New Bedford, Mass.
100339		Sch.	Ishpenning	418.00	387.10	157.3	26.4	11.6	1872	Detroit, Mich.	Oswego, N. Y.
100582		Sch.	Isidora	10.36	9.85	45.6	13.9	2.8	1894	Manatee, Fla.	Tampa, Fla.
100364	K. C. W. B.	Slp. y.	Isis	23.87	22.68	52.5	13.0	8.5	1884	Brooklyn, N. Y.	Philadelphia, Pa.
12317		Slp.	Island Belle	69.17	65.72	73.6	24.5	6.0	1859	Yarmouth, Me.	Rockland, Me.
44187		Sch.	Island Belle	9.85	9.38	38.2	13.0	4.4	1861	Newport, R. I.	Barnstable, Mass.
100061		Sch.	Island Belle	7.33	6.96	36.0	12.2	4.0	1882	Mathews County, Va.	Annapolis, Md.
100436		Sch.	Island Belle	10.14	9.64	50.7	15.5	1.9	1888	Washington, D. C.	Washington, D. C.
12490		*Slp.	Island Belle	71.04	67.49	79.0	24.0	6.4	1869	Taunton, Mass.	Dennis, Mass.
100014	J. L. B. D.	Sch.	Island City	427.18	405.83	137.2	29.0	15.0	1871	East Boston, Mass.	Savannah, Ga.
100451		Sch.	Island Flower	18.59	17.66	3.68	17.2	4.8	1889	Turner Rock, Ga.	Do.

¹ Formerly sloop-yacht Muclilage.

² Formerly British schooner Snow Drop.

³ Formerly schooner Daniel E. Bailey.

⁴ Formerly schooner G. S. Hazard.

⁵ Formerly schooner-yacht Julia.

[†] Rebuilt, 1872.

MERCHANT SAILING VESSELS OF THE UNITED STATES—Continued.

Official No.	Signal letters.	Rig.	Name of vessel.	Gross tonnage.	Net tonnage.	Length.	Breadth.	Depth.	When built.	Where built.	Home port (where permanent document issues).
						Feet.	Feet.	Feet.			
12031		Sch.	Island Home	43.32	41.15	64.0	20.9	6.3	1860	Middletown, Conn.	Gloucester, Mass.
12113		Sch.	Island Home	12.02	11.42	39.0	12.0	4.0	1857	Bristol, Me.	Do.
12053		Sch.	Island Queen	11.13	10.57	37.5	12.5	5.0		Bear Island, Me.	Southwest Harbor, Me.
100126		Slp.	Island Queen	13.89	13.20	37.5	16.4	4.2	1874	Sayville, N. Y.	Patchogue, N. Y.
100475		Slp.	Isle La Motte Boy	16.95	16.11	48.2	11.5	4.3	1890	Rouse Point, N. Y.	Plattsburg, N. Y.
100274		Sch.	Isolda Bock	70.24	66.73	76.2	21.5	6.2	1881	Manitowoc, Wis.	Milwaukee, Wis.
100021		Slp.	Isora	7.36	7.00	30.5	11.6	3.2	1871	Chelsea, N. Y.	Newark, N. J.
12425		Sch.	Israel J. Merritt	45.28	43.02	65.6	21.4	4.8	1868	Staten Island, N. Y.	Perth Amboy, N. J.
100515		Slp.	I Take It	6.14	5.84	29.2	12.0	3.0	1891	East Moriches, N. Y.	Patchogue, N. Y.
100239		Sch.	Itasca	75.05	71.30	72.2	24.3	5.9	1879	Cherryfield, Me.	Machias, Me.
100608		Ctr. y.	Itte	8.52	8.52	34.3	12.1	4.6	1895	Newport, R. I.	Newport, R. I.
120111		Sch.	Itinerant	38.31	36.39	67.6	22.1	5.3	1863	Talbot County, Md.	Baltimore, Md.
100162		Sch.	Iva	9.94	9.35	47.4	12.5	3.3	1875	Somerset County, Md.	Do.
100571		Sch.	Iva Manifold	28.02	26.62	53.5	18.2	5.7	1893	Herring Bay, Md.	Annapolis, Md.
100531		Slp.	Iva Ray	11.58	7.21	37.2	14.5	3.8	1892	Seabright, N. J.	Perth Amboy, N. J.
100370		Sch.	Iva S. Barnes	16.60	14.82	38.0	15.6	5.0	1884	Whiting, Me.	Eastport, Me.
13653		Slp.	Iva and May	9.31	8.85	35.4	14.2	3.2	1867	Perth Amboy, N. J.	New York, N. Y.
100516		Sch.	Ivalon	13.58	12.91	51.8	13.5	3.8	1891	Beaufort, N. C.	Beaufort, N. C.
100583		Sch. y.	Ivanhoe	64.98	61.74	77.0	19.0	8.0	1894	Northport, N. Y.	New York, N. Y.
12436		Sch.	Iver Lawson	149.43	141.96	116.0	25.5	8.2	1869	Chicago, Ill.	Chicago, Ill.
100312	J. W. K. G.	Sch.	Ivy	142.50	135.40	102.5	28.8	8.8	1882	San Francisco, Cal.	San Francisco, Cal.
100449		Sch.	Ivy	9.90	9.31	42.0	15.0	3.5	1889	Solomons Island, Md.	Newport News, Va.
100518		Sch.	Ivy	9.14	8.69	35.4	10.2	3.0	1891	Washington, N. C.	New Bern, N. C.
12497	J. K. N. V.	Sch.	Ivy Belle	122.94	116.79	88.3	25.3	7.8	1870	Bristol, Me.	Damascus, Me.
100584	K. L. W. R.	Sch.	Ivy Blades	234.54	222.82	134.8	23.9	8.8	1894	Bethel, Del.	New Bern, N. C.
100343		Sch.	Ivy L. Leonard	31.38	21.80	64.2	18.1	4.8	1883	Madison, Md.	Crisfield, Md.
12160		Sch.	Izaak Walton	11.14	10.58	34.0	14.0	4.2			New York, N. Y.
12026	H. K. G. M.	Sch.	Izetta	199.62	189.64	107.0	27.5	9.0	1865	Brewer, Me.	Bangor, Me.
12159		Slp.	Izitt	16.22	10.90	42.0	16.8	4.6	1866	South Kingston, R. I.	New Bern, N. C.
J.											
77082		Sch.	J. F. P.	15.08	14.33	33.0	11.0	4.0	1893	Waukegan, Ill.	St. Augustine, Fla.
76945		Slp. y.	J. S. M.	9.26	9.26	28.8	11.9	4.0	1890	Camden, N. J.	New York, N. Y.
75081		Sch.	J. Albert	24.93	23.89	57.5	17.5	4.2	1873	Calcasieu, La.	Galveston, Tex.
13087		Slp.	J. Berry	46.54	44.22	55.7	23.1	5.9	1853	Brooklyn, N. Y.	New York, N. Y.
12909		Slp.	J. Brown	9.59	9.11	34.0	12.6	3.8			Newark, N. J.
77075		Sch.	J. Chrutti	9.10	8.65	35.0	15.0	3.6	1892	Biloxi, Miss.	Shieldsboro, Miss.
75774		Slp.	J. Daggett	8.03	7.63	33.0	12.3	3.4	1875	Bayshore, N. Y.	New York, N. Y.
13513		Sch.	J. Deever	23.37	18.29	54.5	17.6	4.8	1865	Camden, N. J.	Bridgeton, N. J.
75721		Sch.	J. Duvall	131.61	125.03	103.0	24.3	7.6	1874	Manitowoc, Wis.	Milwaukee, Wis.
76710	K. F. B. S.	Sch.	J. Eppinger	112.82	107.18	89.0	26.6	7.5	1887	San Francisco, Cal.	San Francisco, Cal.
76512		Slp.	J. Gordon	10.86	6.97	36.8	14.0	4.0	1884	Bridgeton, N. J.	Bridgeton, N. J.
9231		Sch.	J. Kennedy	98.03	83.54	79.9	24.3	7.0	1847	Surrey, Me.	Calais, Me.
12917		Slp.	J. Lippincott	10.33	9.81	35.0	14.0	3.4	1865	Somers Point, N. J.	Alexandria, Va.
76826		Sch.	J. Manko	10.28	6.16	51.6	13.8	3.3	1889	St. Peters Creek, Md.	Crisfield, Md.
76021		Sch.	J. McCaffrey	17.29	16.43	45.5	17.2	3.9	1878	Stonewall, Miss.	Shieldsboro, Miss.
76106	J. T. P. L.	Sch.	J. Nickerson	179.75	170.76	96.9	25.7	9.5	1879	Brunswick, Me.	Portland, Me.
75258		Slp.	J. Peabworth	5.94	5.64	29.0	12.0	2.0	1869	Norfolk, Va.	Norfolk, Va.
77145		Sch.	J. Peterson	27.42	17.91	55.2	18.6	4.2	1894	Bonfouca, La.	New Orleans, La.
13012	H. L. B. T.	Sch.	J. Ponder, jr.	150.31	142.79	98.6	28.0	7.8	1837	Milton, Del.	Bangor, Me.
75176		Sch.	J. Rackliff	7.28	6.92	34.8	11.7	4.0	1856	South Thomaston, Me.	Waldoboro, Me.
76023		Sch.	J. Shilling	5.30	5.04	43.0	10.0	2.4	1878	Crisfield, Md.	Annapolis, Md.
76301		Slp.	J. Shaw	6.46	6.14	34.0	11.0	2.6	1874	Smiths Landing, N. J.	Somers Point, N. J.
77177		Sch.	J. Wago	19.40	12.13	45.6	18.7	3.9	1895	New Orleans, La.	New Orleans, La.
77015		Sch.	J. Willey	18.07	17.17	31.2	12.8	5.6	1892	Wilmington, Cal.	Los Angeles, Cal.
12913		Sch.	J. A. Chamberlin	61.25	58.19	70.1	23.6	5.8	1865	Absecon, N. J.	Camden, N. J.
76430		Sch.	J. A. Chelton	46.53	34.88	66.0	22.5	6.0	1883	Pocomoke City, Md.	Crisfield, Md.
76747		Sch.	J. A. Clay	12.94	12.30	41.0	12.5	4.0	1885	Toledo, Ohio	Detroit, Mich.
77181		Cat.	J. A. Gault	5.45	5.45	26.0	12.4	3.4	1895	Atlantic City, N. J.	Somers Point, N. J.
76476		Sch.	J. A. Holland	22.02	15.57	56.0	17.4	5.0	1883	Pocomoke City, Md.	Tappanhook, Va.
12760		Sch.	J. A. Holmes	167.73	159.35	112.3	26.5	8.7	1867	Mears, Mich.	Milwaukee, Wis.
13569		Slp.	J. A. McClellan	9.95	9.46	38.0	13.8	3.4	1859	San Francisco, Cal.	San Francisco, Cal.
13245		Sch.	J. A. Mora	50.96	48.42	49.4	24.3	6.4	1857	Brooklyn, N. Y.	New York, N. Y.
75961		Sch.	J. A. Vandergrift	12.68	12.05	43.6	15.6	3.8	1877	Newtown, Md.	Norfolk, Va.
75220		Sch.	J. A. Webster	25.85	24.56	47.3	16.4	6.2	1870	Castine, Me.	Machias, Me.
13824		Slp.	J. B. Brinkley	13.76	13.07	43.0	12.0	3.0	1862	Norfolk, Va.	Norfolk, Va.
76683	J. Q. H. S.	Sch.	J. B. Brown	1,550.66	1,407.42	207.5	40.5	24.0	1874	Kennebunk, Me.	San Francisco, Cal.
76941		Sch.	J. B. Comstock	325.61	306.95	139.4	30.1	10.9	1891	Algonac, Mich.	Port Huron, Mich.
76770		Slp.	J. B. Crockett	10.48	9.97	32.0	13.6	3.5	1888	San Francisco, Cal.	San Francisco, Cal.
12307	H. V. M. K.	Sch.	J. B. Cunningham	138.36	131.45	100.0	25.0	8.0	1849	Green Springs, Va.	Greenport, N. Y.
75873		Sch.	J. B. Ford	9.41	8.94	35.2	12.2	3.7	1876	Perth Amboy, N. J.	Patchogue, N. Y.
18148		Slp.	J. B. Hillyer	9.81	9.32	36.0	13.0	3.0	1866	Jersey City, N. J.	Perth Amboy, N. J.
76458	K. B. T. C.	Sch.	J. B. Holden	410.60	390.07	148.0	34.3	10.9	1883	Rockland, Me.	Rockland, Me.
75511		Sch.	J. B. Kitchen	287.31	272.35	132.8	26.8	9.5	1873	Cleveland, Ohio	Port Huron, Mich.
75833	J. R. Q. K.	Sch.	J. B. Leeds	229.16	217.70	123.0	33.4	9.3	1870	Umpqua, Oreg.	San Francisco, Cal.
76868		Sch.	J. B. Lozen	565.01	538.00	178.0	32.6	12.4	1890	Mount Clemens, Mich.	Detroit, Mich.
76151		Sch.	J. B. Meredith	47.48	45.11	63.2	20.6	5.0	1880	Dorchester County, Md.	Norfolk, Va.
75366		Sch.	J. B. Newland	157.76	149.88	111.4	26.2	7.7	1870	Manitowoc, Wis.	Milwaukee, Wis.

¹ Formerly sloop John Wesley.

² Formerly schooner Francis Ellen.

MERCHANT SAILING VESSELS OF THE UNITED STATES—Continued.

Official No.	Signal letters.	Rig.	Name of vessel.	Gross tonnage.	Net tonnage.	Length.	Breadth.	Depth.	When built.	Where built.	Home port (where permanent document issues).
						Feet.	Feet.	Feet.			
76369	J. W. N. T.	Bkn.	J. B. Rabel	450.90	428.35	143.9	33.2	12.4	1882	Columbia Falls, Me.	New York, N. Y.
75234		Sch.	J. B. Stinson	51.05	48.50	64.1	20.7	6.7	1870	Deer Isle, Me.	Sedgwick, Me.
13788	J. C. K. B.	Sch.	J. B. Van Dusen	222.45	211.33	115.2	29.4	10.5	1867	Delphi Creek, Md.	Philadelphia, Pa.
76092	J. T. M. C.	Shp.	J. B. Walker	2,178.58	2,105.46	247.1	42.2	22.1	1879	Thomaston, Me.	Thomaston, Me.
77108		Sch.	J. B. Ward	28.56	27.13	48.2	15.5	6.4	1893	Georgetown, Wash.	Seattle, Wash.
76892		Sch.	J. C. Arniger	9.85	9.36	55.0	15.0	3.6	1890	Solomons Island, Md.	Baltimore, Md.
45914		Sch.	J. C. Dean	67.30	63.94	87.1	14.7	6.3	1869	Easee, N. Y.	Plattsburg, N. Y.
75818		Slp.	J. C. Graham	8.70	8.27	41.0	10.8	2.6	1875	Charl-stown, Md.	Norfolk, Va.
18939		Sch.	J. C. Havens	43.58	41.41	64.0	21.5	4.5	1866	Port Jefferson, N. Y.	Port Jefferson, N. Y.
12881		Sch.	J. C. Jameson	24.07	22.87	48.5	16.8	6.1	1861	Georgetown, Me.	Machias, Me.
76901		Sch.	J. C. Lake	10.48	6.14	51.0	13.8	3.2	1890	St. Peters, Md.	Crisfield, Md.
75263		Sch.	J. C. Mahony	35.69	23.38	63.3	21.8	5.7	1870	Somerset County, Md.	Baltimore, Md.
76783	K. G. D. J.	Sch.	J. C. McNaughton	153.65	145.97	103.6	28.0	6.6	1869	Milford, Del.	Philadelphia, Pa.
76153		Sch.	J. C. Morgan	5.87	5.58	31.8	11.5	2.8	1880	Yorktown, Va.	Newport News, Va.
75185		Sch.	J. C. Paulling	21.30	21.30	52.1	15.0	3.0	1869	Peeckskill, N. Y.	Albany, N. Y.
75727		Sch.	J. C. Quiver	6.91	6.56	47.0	10.5	2.9	1874	Wicomico County, Md.	Baltimore, Md.
77084		Slp. y.	J. C. Russell	8.13	7.73	28.5	9.7	4.7	1890	Boston, Mass.	Boston, Mass.
75547		Sch.	J. C. Smith	9.15	8.69	44.8	14.2	3.5	1873	Mobile, Ala.	Mobile, Ala.
75295		Sch.	J. C. Townend	35.89	34.10	58.5	20.7	4.5	1871	Indian River, Del.	Bridgeton, N. J.
75885		Slp.	J. C. Wainwright	11.01	10.46	44.0	11.6	3.0	1876	York County, Va.	Newport News, Va.
12681		Slp.	J. C. Wood	5.43	5.16	30.9	9.9	3.3	Cape Charles, Va.
75454		Sch.	J. D. Ball	34.54	32.81	54.5	19.8	5.2	1872	Millville, N. J.	Annapolis, Md.
12567	H. K. W. S.	Sch.	J. D. Ingraham	153.20	145.55	105.0	25.0	7.0	1865	Hartford, Conn.	Bath, Me.
12552		Sch.	J. D. Latham	18.12	17.22	43.5	14.6	6.4	1853	Noank, Conn.	Stonington, Conn.
76355		Sch.	J. D. Mason	11.56	10.98	39.3	12.6	8.1	1882	Hunting Quarter, N. O.	Beaufort, N. C.
75809	J. R. L. F.	Bk.	J. D. Peters	1,085.23	1,030.97	182.2	36.1	21.8	1875	Bath, Me.	San Francisco, Cal.
77202		Sch.	J. D. Pigott	10.39	7.95	46.5	12.5	3.1	1895	Shallotte, N. C.	Wilmington, N. C.
12603		Sch.	J. E. Bowley	70.16	66.65	70.7	19.3	7.8	1851	Scituate, Mass.	Boston, Mass.
76911	K. H. R. D.	Sch.	J. E. du Bignon	542.67	458.62	157.7	35.0	13.4	1860	Boston, Mass.	D.
75198		Slp.	J. E. De Blois	26.81	25.47	50.0	18.0	5.0	1870	Greenport, N. Y.	Greenport, N. Y.
76310		Sch.	J. E. Garland	80.05	76.05	79.0	22.5	7.6	1862	Essex, Mass.	Gloucester, Mass.
77215		Sch.	J. E. Grady	12.15	9.27	37.5	10.7	5.4	1896	Apalachicola, Fla.	Apalachicola, Fla.
77013		Sch.	J. E. Hooper	11.09	10.54	46.0	16.7	3.8	1892	Fish River, Ala.	Mobile, Ala.
75878		Sch.	J. E. Hutson	7.58	7.20	40.0	10.3	2.8	1876	Yorktown, Va.	Newport News, Va.
75963		Sch.	J. E. Pearson	15.32	14.55	48.0	19.6	3.8	1877	Somerset County, Md.	Baltimore, Md.
16315		Sch.	J. E. Potts	566.02	537.72	201.4	30.9	12.1	1856	Cleveland, Ohio	Detroit, Mich.
76278		Sch.	J. E. Skylight	10.97	10.42	50.0	13.6	3.8	1881	Crisfield, Md.	Crisfield, Md.
76303		Sch.	J. E. Walker	19.62	18.65	40.6	14.7	3.7	1882	Cedar Keys, Fla.	Key West, Fla.
76077		Sch.	J. E. Watkins	15.51	14.73	52.8	14.5	3.8	1879	St. Michaels, Md.	Baltimore, Md.
76242		Slp.	J. F. Armstrong	8.70	8.27	33.3	12.2	3.6	1881	Linwood, N. J.	Somers Point, N. J.
76399		Sch.	J. F. Becker	50.64	48.11	56.2	20.2	8.0	1883	Greenport, N. Y.	Greenport, N. Y.
12778		Sch.	J. F. Card	276.58	262.75	137.0	25.8	10.8	1864	Vermilion, Ohio	Detroit, Mich.
75142		Slp.	J. F. Knapp	16.24	15.43	42.4	16.9	5.0	1869	English Creek, N. J.	Newport News, Va.
76444		Sch.	J. F. Landhammer	31.65	30.07	60.0	19.0	5.8	1883	Pocomoke City, Md.	Crisfield, Md.
77151		Slp.	J. F. McMurrow	13.99	13.29	40.7	12.7	5.6	1894	Boston, Mass.	Boston, Mass.
75584		Sch.	J. F. Mallory	40.95	38.90	65.0	22.0	5.7	1873	Dorchester County, Md.	Baltimore, Md.
75693	J. Q. M. S.	Sch.	J. F. Merry	471.48	448.47	133.8	30.0	16.8	1874	Danverscott, Me.	Baltimore, Mass.
76442		Sch.	J. F. Morris	14.07	13.37	41.5	13.8	3.7	1883	Hunting Quarters, N. C.	Newbern, N. C.
75755		Slp.	J. F. Passama	5.74	5.45	35.8	11.7	2.9	1876	Somerset County, Md.	Crisfield, Md.
76548		Slp.	J. F. Penney	14.52	9.36	38.7	16.0	4.2	1884	Moriches, N. Y.	Bridgeton, N. J.
77222		Sch.	J. F. White	13.44	12.77	43.0	13.0	4.1	1896	Grafton, Va.	Newport News, Va.
75731		Sch.	J. G. Connor	25.76	24.48	55.2	15.4	5.2	1873	Smiths Landing, N. J.	Chancock, Va.
75337	J. L. C. D.	Sch.	J. G. Fall	165.04	156.79	106.4	22.5	8.2	1871	Dennisville, N. J.	Perth Amboy, N. J.
13704		Slp.	J. G. Fireman	11.50	11.01	33.0	13.4	5.3	1865	Noank, Conn.	Stonington, Conn.
13348		Slp.	J. G. Johnson	26.08	24.78	50.6	18.6	4.6	1849	Marcushook, Pa.	Perth Amboy, N. J.
12816		Sch.	J. G. Pierson	69.23	65.77	65.5	24.0	6.7	1824	Haverstraw, N. Y.	New Haven, Conn.
76138		Sch.	J. G. Ruge	15.36	14.59	37.5	15.6	4.8	1880	Apalachicola, Fla.	Apalachicola, Fla.
76823		Sch.	J. G. Wall	98.32	92.41	86.5	27.0	7.0	1875	Eureka, Cal.	San Francisco, Cal.
75897		Sch.	J. G. Whittier	9.45	8.98	29.9	12.1	4.6	1876	North Kingdon, R. I.	Stonington, Conn.
13678		Sch.	J. G. Witherbee	65.79	62.50	84.4	14.4	6.2	1873	Essex, N. Y.	Plattsburg, N. Y.
75748	J. Q. T. L.	Bk.	J. H. Bowers	733.95	655.30	163.5	33.0	18.5	1865	Camden, Me.	Rockport, Me.
75914		Sch.	J. H. Butler	42.62	49.49	61.3	19.2	5.6	1871	Franklin, Me.	Southwest Harbor, Me.
75283		Sch.	J. H. Chalfee	150.14	123.59	93.0	26.6	7.6	1877	Hartford, Conn.	Hartford, Conn.
75583		Sch.	J. H. Davis	13.27	12.61	37.0	11.9	3.3	1874	Hunting Quarter, N. O.	Newbern, N. C.
76013		Sch.	J. H. Elliott	71.43	51.98	78.0	24.0	5.5	1878	Greenhill, Md.	Philadelphia, Pa.
77095		Slp.	J. H. Lewis	8.64	8.21	32.9	10.7	5.7	1893	Deer Isle, Me.	Deer Isle, Me.
70112		Slp.	J. H. Marshall	9.93	9.43	38.9	10.9	3.6	1879	York County, Va.	Richmond, Va.
75722		Sch.	J. H. Mead	409.03	388.58	171.0	29.0	11.0	1874	Sheboygan, Wis.	Chicago, Ill.
76542	K. C. S. T.	Sch.	J. H. Parker	548.67	521.24	144.2	34.5	15.3	1884	Port Jefferson, N. Y.	Port Jefferson, N. Y.
75817		Sch.	J. H. Potter	12.69	12.06	42.1	13.8	3.9	1875	North River, N. C.	Beaufort, N. C.
75304		Sch.	J. H. Rutter	1,224.36	1,180.25	212.1	35.9	14.0	1873	Marine City, Mich.	Detroit, Mich.
12787		Sch.	J. H. Stevens	94.31	89.60	100.0	21.3	6.6	1866	Detroit, Mich.	Milwaukee, Wis.
76817		Slp.	J. H. Still	10.45	18.50	45.5	17.8	5.0	1889	Bayport, N. Y.	Patchogue, N. Y.
13372	H. L. N. P.	Sch.	J. H. Wainwright	199.90	189.91	107.8	28.8	9.1	1859	Cape May, N. J.	Bangor, Me.
75720		Sch.	J. I. Case	627.90	786.51	208.0	34.5	14.5	1874	Manitowoc, Wis.	Port Huron, Mich.
76630		Slp.	J. I. Houseman	7.04	6.69	29.8	13.8	3.4	1885	Patchogue, N. Y.	Patchogue, N. Y.

¹ Formerly steamship Mohawk.

MERCHANT SAILING VESSELS OF THE UNITED STATES—Continued.

Official No.	Signal letters.	Rig.	Name of vessel.	Gross tonnage.	Net tonnage.	Length.	Breadth.	Depth.	When built.	Where built.	Home port (where permanent document issues).
						Feet.	Feet.	Feet.			
75207		Sch.	J. J. Clark	69.69	66.20	73.8	21.0	7.4	1870	Essex, Mass.	Gloucester, Mass.
77199		Sch.	J. J. Clarke	18.69	12.97	47.8	16.0	3.9	1895	Bonfouca, La.	New Orleans, La.
75642		Sch.	J. J. Cowart	25.29	24.03	60.6	18.4	3.8	1874	Biloxi, Miss.	Shieldsboro, Miss.
12794	H. K. M. V.	Sch.	J. J. Little	149.98	142.48	110.3	22.8	8.1	1866	Chester, Pa.	New Bedford, Mass.
12855		Sch.	J. J. Maypole	24.59	23.36	53.7	17.5	5.4	1862	Talbot County, Md.	Baltimore, Md.
75484	J. M. R. H.	Sch.	J. J. Moore	411.05	390.50	134.4	32.0	14.6	1873	Kennebunk, Me.	New London, Conn.
13217		Sch.	J. J. Morrow	37.84	35.95	60.0	20.0	5.0	1855	Staten Island, N. Y.	Newport News, Va.
77087		Cat.	J. J. Snellenburg	7.23	6.87	28.4	14.1	3.8	1893	Atlantic City, N. J.	Somers Point, N. J.
75298		Sch.	J. J. Stewart	51.93	49.33	74.8	23.2	5.9	1870	Mathews County, Va.	Richmond, Va.
76016		Sch.	J. J. Stofen	82.35	80.76	53.0	21.0	4.3	1878	San Francisco, Cal.	San Francisco, Cal.
76463		Sch.	J. J. Taylor	10.59	10.06	37.1	12.6	3.5	1883	Hunting Quarters, N. C.	Beaufort, N. C.
77082		Sch.	J. J. Underhill	35.42	33.65	68.0	20.3	4.8	1892	Madison, Md.	Washington, D. C.
76570		Slp.	J. J. Womble	11.71	11.13	38.0	14.6	3.4	1885	Norfolk, Va.	Norfolk, Va.
75148	J. G. V. M.	Sch.	J. K. Manning	297.85	282.96	111.0	29.2	9.7	1869	Dennisville, N. J.	Gloucester, Mass.
75805		Sch.	J. K. Stack	12.90	12.26	52.7	10.0	4.0	1875	Esocambia, Mich.	Marquette, Mich.
76372		Slp.	J. L. Bennett	21.94	20.84	82.0	17.4	4.4	1881	Somerset County, Md.	Crisfield, Md.
13696		Sch.	J. L. Berry	8.03	7.63	32.9	12.7	4.5	1868	Portland, Me.	New Bedford, Mass.
75777		Sch.	J. L. Green	89.66	85.18	90.1	27.6	6.4	1875	Port Clinton, Ohio.	Grand Haven, Mich.
76019		Sch.	J. L. Sandlin	14.66	13.93	50.1	14.3	3.5	1893	Punta Gorda, Fla.	Key West, Fla.
75200		Slp.	J. L. Thomas	8.29	7.88	32.0	14.0	3.2	1886	Palmyra, N. J.	Bridgeton, N. J.
76717	K. F. D. J.	Sch.	J. M. Banks	12.63	12.00	36.5	12.5	5.4	1860	North Haven, Me.	St. George, Me.
75301		Sch.	J. M. Colman	463.90	440.71	157.0	37.1	11.3	1888	Port Blakely, Wash.	San Francisco, Cal.
76362	J. W. P. D.	Bkn.	J. M. Eaton	68.12	64.72	70.0	22.8	5.7	1871	Wells, Me.	Gloucester, Mass.
76012	J. P. D. R.	Sch.	J. M. Griffith	606.22	599.42	162.5	39.6	13.5	1882	Seabook, Wash.	Port Townsend, Wash.
76543		Sch.	J. M. Harlow	232.87	221.33	117.0	32.7	9.1	1874	Eastham, Conn.	New York, N. Y.
75212	J. H. W. V.	Sch.	J. M. Jones	7.84	7.13	43.0	11.0	3.0	1884	Somerset County, Md.	Tappahannock, Va.
76908		Sch.	J. M. Kennedy	120.34	114.33	87.5	25.4	7.2	1869	Ellsworth, Me.	Ellsworth, Me.
75362		Sch.	J. M. Landeman	17.66	16.78	54.4	17.2	4.5	1890	Pocomoke City, Md.	Baltimore, Md.
13812	J. C. P. K.	Sch.	J. M. McInnis	56.63	53.99	89.0	22.4	4.2	1870	Dog River, Miss.	Galveston, Tex.
75796		Sch.	J. M. Morales	177.49	168.62	97.5	27.0	8.0	1867	Bucksport, Me.	New York, N. Y.
76907	K. H. Q. P.	Sch.	J. M. Spaulding	71.72	68.14	88.6	22.2	6.0	1875	Manhattan, Ohio	Detroit, Mich.
75445		Sch.	J. M. Weatherwax	384.33	365.12	140.0	27.8	11.4	1890	Aberdeen, Wash.	San Francisco, Cal.
13221		Slp.	J. N. Ayres	54.04	51.34	70.3	23.2	5.5	1872	Greenwich, Conn.	Greenport, N. Y.
75927		Sch.	J. N. Robbins	36.83	34.99	47.2	21.0	6.0	1851	Brooklyn, N. Y.	New York, N. Y.
76146		Sch.	J. N. Wright	20.49	19.47	43.3	17.6	4.6	1877	Sharptown, Md.	Newport News, Va.
75782		Slp.	J. O. Fitzgerald	5.70	5.42	40.9	12.0	2.5	1883	Pocomoke City, Md.	Crisfield, Md.
12635		Sch.	J. O. Smith	18.05	10.92	41.9	17.5	4.0	1875	Norwalk, Conn.	Bridgeton, N. J.
76744		Sch.	J. P. Merriam	64.23	61.92	67.0	19.1	7.3	1850	Scituate, Mass.	St. George, Me.
76291	J. B. S. M.	Sch.	J. P. Moore	22.00	20.90	48.3	13.5	4.0	1868	Pocomoke City, Md.	Richmond, Va.
13740		Sch.	J. P. Robinson	53.47	50.40	71.0	23.0	5.0	1882	Alexandria, Va.	Alexandria, Va.
75280		Sch.	J. P. Wyman	164.93	156.69	100.4	26.2	8.7	1867	Franklin, Me.	Boston, Mass.
76550	J. P. T. C.	Sch.	J. R. Atwood	43.94	41.74	63.1	19.4	6.7	1871	Bath, Me.	Waldoboro, Me.
76321		Slp.	J. R. Bodwell	224.82	213.58	100.3	26.9	8.5	1874	Stockton, Me.	Rockland, Me.
12577		Sch.	J. R. Carroll	14.79	14.05	45.6	14.7	4.0	1882	Baltimore, Md.	Baltimore, Md.
76098		Sch.	J. R. Chambers	32.00	21.04	52.5	19.7	5.2	1864	Leesburg, N. J.	Bridgeton, N. J.
76393		Sch.	J. R. Dixon	15.06	14.31	42.0	17.2	4.5	1879	Somerset County, Md.	Tappahannock, Va.
77100		Sch.	J. R. Edwards	435.52	413.74	175.2	30.6	12.2	1883	Marine City, Mich.	Port Huron, Mich.
13500		Sch.	J. R. Moffett	44.59	30.29	70.0	21.0	5.4	1893	Pocomoke City, Md.	Chincoteague, Va.
77071		Sch.	J. R. O'Rourke	27.28	18.69	59.0	20.5	4.5	1892	Bay St. Louis, Miss.	Shieldsboro, Miss.
76843	K. G. Q. C.	Sch.	J. R. Pelton	128.55	122.13	104.2	22.7	8.0	1866	Vermilion, Ohio	Sandusky, Ohio.
13759		Sch.	J. R. Teel	870.88	849.14	177.6	38.0	19.3	1889	Newburyport, Mass.	Boston, Mass.
77197		Slp.	J. S. Glover	56.63	53.80	72.0	20.0	7.0	1868	Ipswich, Mass.	Portland, Me.
76653	K. D. N. L.	Sch.	J. S. Heyward	29.74	26.86	51.6	19.8	5.9	1895	Charleston, S. C.	Charleston, S. C.
75433	J. M. H. N.	Sch.	J. S. Hoskins	411.56	390.99	193.9	34.2	11.2	1886	Bath, Me.	Baltimore, Md.
75151		Sch.	J. S. Lamprey	306.10	250.68	130.0	31.0	12.0	1872	Salem, Mass.	Thomaston, Me.
76415		Sch.	J. S. Richards	273.41	259.74	137.9	25.7	10.9	1869	Conneaut, Ohio	Buffalo, N. Y.
13240	H. L. K. D.	Sch.	J. S. Smith	30.12	28.61	55.0	19.0	5.6	1872	Somerset County, Md.	Tappahannock, Va.
13510		Slp.	J. S. Terry	124.40	118.18	104.4	22.4	7.2	1864	East Haddam, Conn.	Patchogue, N. Y.
77221		Sch.	J. S. Williams	58.34	55.43	61.0	21.6	5.5	1846	Bridgeton, N. J.	Bridgeton, N. J.
76378		Sch.	J. T. Dimon	8.68	7.25	36.3	13.0	3.8	1806	Riverhead, N. Y.	Greenport, N. Y.
76343		Sch.	J. T. Dorsey	9.81	9.32	40.7	12.6	3.8	1872	Somerset County, Md.	Crisfield, Md.
12555		Slp.	J. T. Leonard	10.40	9.88	45.4	16.6	2.8	1882	Dorchester, Md.	Baltimore, Md.
77059		Sch.	J. T. Liddle	8.73	8.30	31.7	11.7	2.9	1882	Handsboro, Miss.	Mobile, Ala.
76173		Sch.	J. T. McCabe	7.39	7.02	30.7	11.7	3.5	1857	Kent County, Md.	Newport News, Va.
12630		Sch.	J. T. Parks	10.42	9.90	51.0	13.5	3.6	1892	Oriole, Md.	Annapock, Va.
45092		Sch.	J. T. Taylor	11.76	11.18	41.0	15.3	3.7	1880	Pascagoula, Miss.	Shieldsboro, Miss.
13874		Sch.	J. T. Willis	17.78	16.90	50.7	14.9	4.3	1865	Beaufort, N. C.	Newborn, N. C.
12659	H. K. Q. P.	Sch.	J. U. Porter	149.72	142.24	109.6	24.8	7.0	1868	Black River, Ohio.	Milwaukee, Wis.
76070		Sch.	J. V. Taylor	189.94	189.95	125.0	26.2	8.9	1867	Winneconne, Wis.	Chicago, Ill.
76188		Sch.	J. V. Wellington	256.72	243.88	112.0	29.0	9.4	1861	Philadelphia, Pa.	New London, Conn.
75309		Sch.	J. W. Ames	13.80	13.11	54.5	14.4	2.8	1879	Norfolk, Va.	Norfolk, Va.
75907		Slp.	J. W. Arthur	11.24	10.68	42.5	14.0	3.5	1877	Mathews County, Va.	Do.
76188		Slp.	J. W. Bailey	7.28	6.92	35.0	13.0	3.0	1881	Pocomoke, Va.	Newport News, Va.
77162	K. M. C. V.	Sch.	J. W. Balano	537.85	510.96	163.0	35.0	12.8	1894	St. George, Me.	Thomaston, Me.
75057		Sch.	J. W. Bradley	48.36	45.95	68.4	20.5	6.7	1871	Bristol, Me.	Salem, Mass.
		Sch.	J. W. Brooks	47.74	35.67	64.5	21.1	6.1	1868	Dorchester, Md.	Crisfield, Md.

1 Formerly schooner Standard.

MERCHANT SAILING VESSELS OF THE UNITED STATES—Continued.

Official No.	Signal letters.	Rig.	Name of vessel.	Gross tonnage.	Net tonnage.	Length.	Breadth.	Depth.	When built.	Where built.*	Home port (where permanent document issued).
						Feet.	Feet.	Feet.			
76580		Sch.	J. W. Collins	78.56	74.63	79.5	22.0	8.1	1885	Gloucester, Mass.	Gloucester, Mass.
76923		Sch.	J. W. Cox	16.58	15.76	66.0	16.0	4.0	1890	Mathews County, Va.	Crisfield, Md.
76103		Sch.	J. W. Evans	10.72	10.18	34.0	14.2	2.9	1879	York County, Va.	Newport News, Va.
12505		Sch.	J. W. Fennimore	15.86	8.22	49.7	17.7	4.7	1853	Burlington, N. J.	Bridgeton, N. J.
13014		Sch.	J. W. Flanders	17.71	16.82	38.0	13.7	4.9	1859	Dartmouth, Mass.	New York, N. Y.
75886		Sch.	J. W. Franklin	6.58	6.26	35.4	12.8	3.2	1876	Somerset County, Md.	Crisfield, Md.
76104		Sch.	J. W. Franklin	7.97	7.58	34.0	12.5	2.9	1879	Mathews County, Va.	Norfolk, Va.
76445		Sch.	J. W. Frost	42.37	31.32	60.6	20.5	4.9	1883	Fish River, Ala.	New Orleans, La.
13803		Sch.	J. W. Gray	21.77	20.69	50.0	18.0	5.4	1852	Dorchester County, Md.	Washington, D. C.
77054		Sch.	J. W. Johnson	13.09	12.44	35.1	14.6	4.3	1892	Koy West, Fla.	Key West, Fla.
76540		Sch.	J. W. Kay	5.93	5.64	32.0	10.0	3.0	1884	Nansemond Va.	Norfolk, Va.
76758		Sch.	J. W. Lewis	19.90	18.91	45.0	14.6	4.6	1888	Greenpoint, Va.	Baltimore, Md.
13516		Slp.	J. W. Mears	14.57	7.94	38.1	14.5	4.1	1860	Newport, N. J.	Camden, N. J.
75360		Slp.	J. W. Morgan	11.36	10.79	35.4	15.5	3.8	1871	Mathews County, Va.	Newport News, Va.
76070		Sch.	J. W. Padgett	7.45	7.08	40.0	11.0	3.0	1873	St. Marys County, Md.	Cape Charles, Va.
76530		Sch.	J. W. Somers	18.34	17.42	51.0	16.6	3.3	1884	English Creek, N. J.	Wilmington, Del.
76594		Sch.	J. W. Spagot	8.33	7.93	31.5	10.8	3.3	1885	Nansemond County, Va.	Norfolk, Va.
13402	H. L. P. R.	Sch.	J. W. Vannaman	356.81	338.97	133.0	29.0	14.8	1863	Mauricetown, N. J.	New York, N. Y.
12695	H. K. S. M.	Sch.	J. W. Woodruff	146.05	138.75	89.2	24.3	9.0	1859	Machiasport, Me.	Boston, Mass.
76377		Sch.	J. B. W. Curet	40.01	28.00	61.1	21.6	4.7	1882	Jordan River, Miss.	Shieldsboro, Miss.
76939		Sch.	J. C. H. Clausen	34.22	32.51	60.3	18.7	5.1	1891	Charleston, S. C.	Charleston, S. C.
76676		Sch.	J. C. M. Robertson	6.43	6.11	32.7	10.0	3.9	1887	New Iberia, La.	Brashear, La.
76546		Sch.	J. D. C. Hanna	10.33	6.72	53.0	13.9	3.6	1884	Somerset County, Md.	Crisfield, Md.
12893		Sch.	J. H. G. Perkins	59.23	56.27	72.0	19.9	7.1	1867	Essex, Mass.	Rockland, Me.
13948		Slp.	J. L. N. Stratton	10.32	9.81	33.0	13.0	3.0		Camden, N. J.	Norfolk, Va.
75227		Sch.	J. Calhoun Johnson	26.94	18.40	59.1	19.1	4.8	1870	Accomac County, Va.	Onancock, Va.
76221		Sch.	J. Chester Wood	69.99	66.50	68.6	23.0	6.5	1881	Cherryfield, Me.	Machias, Me.
13249		Sch.	J. Clark Curtin	23.46	22.29	67.2	13.8	4.5	1862	Bridgeton, Conn.	New York, N. Y.
76532		Sch.	J. Dallas Marvil	160.14	152.14	112.8	23.6	7.4	1889	Bethel, Del.	Seaford, Del.
76742	K. F. H. B.	Sch.	J. Frank Seavey	412.96	392.32	144.0	33.9	10.2	1888	Bath, Me.	Portsmouth, N. H.
76855	K. G. R. W.	Sch.	J. Henry Edmunds	284.73	270.49	123.6	28.4	9.5	1889	Dennisville, N. J.	Bridgeton, N. J.
77078		Sch.	J. Henry Edmunds	72.41	68.79	87.3	21.6	9.2	1893	Brooklyn, N. Y.	Philadelphia, Pa.
77155	K. M. B. P.	Sch.	J. Holmes Birdsall	1,520.26	1,368.71	218.0	43.0	22.1	1894	Camden, Me.	New York, N. Y.
76273	J. V. P. S.	Sch.	J. Howell Leeds	414.38	393.66	134.5	34.8	11.5	1881	Mauricetown, N. J.	Philadelphia, Pa.
76586	K. D. C. P.	Sch.	J. Manchester Haynes	795.87	756.06	179.6	35.8	20.2	1885	Waldoboro, Me.	Boston, Mass.
76998	K. L. C. F.	Sch.	J. Percy Bartram	371.17	319.73	132.8	32.1	10.7	1891	Bath, Me.	New York, N. Y.
13959		Sch.	J. Thomas Gibbons	18.42	17.50	47.7	17.2	4.9	1868	Accomac, Va.	Onancock, Va.
76595		Sch.	J. Thomas Gibbons	10.27	9.76	50.0	13.0	3.2	1885	Somerset County, Md.	Crisfield, Md.
77016		Sch.	J. and C. Hinley	41.71	34.08	61.0	20.6	4.9	1892	Amityville, N. Y.	New York, N. Y.
12901		Sch.	J. and C. Morrutt	35.41	33.64	55.0	21.1	5.4	1866	English Creek, N. J.	Somers Point, N. J.
76627		Sch.	J. and P. Bradford	14.81	14.07	54.0	15.6	4.4	1885	Solomons Island, Md.	Bridgeton, N. J.
76322	J. W. D. H.	Sch.	J. and W. Gurney	120.13	114.13	86.8	28.6	6.9	1882	South Rondout, N. Y.	New York, N. Y.
75966	J. S. R. K.	Slp.	Jabez Howes	1,648.28	1,521.00	218.8	40.1	26.0	1877	Newburyport, Mass.	Do.
12642		Sch.	Jachin	84.37	80.15	79.4	22.4	6.2	1866	Belfast, Me.	Damariscotta, Me.
77047		Slp.	Jack Bowling	10.12	10.12	33.2	12.2	2.5	1892	Washington, D. C.	Washington, D. C.
76929		Slp.	Jack Dempsey	5.64	5.64	30.2	10.4	3.0	1886	Skamokawa, Wash.	Astoria, Oreg.
76739		Slp.	Jack McGowan	7.47	7.10	32.5	13.6	3.5	1888	Patchogue, N. Y.	Greenport, N. Y.
76526		Slp.	Jack O' Lantern	7.12	6.76	34.8	13.2	4.5	1884	Harpwell, Me.	Gloucester, Mass.
77180		Slp.	Jack and Jim	11.35	9.21	46.0	11.3	3.6	1895	San Mateo, Cal.	San Francisco, Cal.
13235		Sch.	Jacob L	41.25	39.19	48.9	23.8	6.0	1863	Northport, N. Y.	New York, N. Y.
13985		Sch.	Jacob Bulack	26.77	25.43	52.0	16.0	5.7	1864	Somerset County, Md.	Baltimore, Md.
76983		Sch.	Jacob Goldstrom	10.42	6.00	50.5	13.5	3.4	1891	do	Crisfield, Md.
76959		Sch.	Jacob Imhoff	22.86	15.87	49.3	19.3	3.7	1886	Jordan River, Miss.	New Orleans, La.
75409		Sch.	Jacob Parks	20.11	19.10	46.6	18.0	4.5	1872	Somerset County, Md.	Seaford, Del.
76356	J. W. M. D.	Sch.	Jacob Reed	481.06	402.54	146.0	35.6	13.4	1882	New Haven, Conn.	Boston, Mass.
75361		Sch.	Jacob Rivell	35.61	23.84	55.3	19.0	5.1	1898	Bridgeton, N. J.	Bridgeton, N. J.
13118	H. L. F. G.	Bk.	Jacob A. Stampler	1,000.54	954.69	175.0	37.0	23.3	1876	Brooklyn, N. Y.	New York, N. Y.
75879		Sch.	Jacob D. Faunce	17.03	16.18	42.4	14.7	4.3	1866	Washington, D. C.	Alexandria, Va.
75611	J. P. D. G.	Sch.	Jacob M. Haskell	484.85	438.86	141.8	32.1	15.4	1874	East Boston, Mass.	Boston, Mass.
75255		Sch.	Jacob S. Barnes	61.75	58.66	73.9	23.2	6.3	1870	Baltimore, Md.	Crisfield, Md.
76649		Sch.	Jacob S. Barnes	8.14	7.73	44.7	11.8	2.6	1872	Somerset County, Md.	Do.
12618		Sch.	Jacob S. Ellis	12.59	11.96	36.0	14.0	4.0			Bridgeton, Conn.
76805	K. G. H. Q.	Sch.	Jacob S. Winslow	910.17	823.81	180.4	36.9	18.0	1889	Bath, Me.	Portland, Me.
75064		Sch.	Jacob W. Morris	53.52	50.85	69.0	23.5	5.3	1868	Newburg, N. Y.	New York, N. Y.
76619		Sch.	Jahawker	9.13	8.72	32.5	10.9	4.4	1886	Seattle, Wash.	Juneau, Alaska
75243		Sch.	James	113.90	108.21	98.2	17.2	8.8	1869	Hamburg, Pa.	Perth Amboy, N. J.
77184		Slp.	James M	31.53	31.53	58.1	18.2	4.0	1895	Woolwich, Me.	Bath, Me.
13611		Sch.	James R	41.89	39.80	54.3	20.1	5.8	1860	Rockland, Me.	Rockland, Me.
75741		Slp.	James Aydelotte	9.12	8.67	32.4	11.3	3.3	1870	Big Mills, Va.	Chimcoague, Va.
77000	K. L. C. J.	Sch.	James Baird	891.10	371.55	142.7	35.0	11.4	1891	Camden, N. J.	Philadelphia, Pa.
13703		Sch.	James Baker	62.75	59.61	71.0	21.0	7.0	1864	Essex, Mass.	Boston, Mass.
12578	H. K. P. B.	Sch.	James Barrett	155.90	148.11	95.5	26.5	8.7	1847	Milford, Del.	Bath, Me.
13287		Slp.	James Bennett	11.45	10.88	36.0	14.2	3.9	1866	Norfolk, Va.	Norfolk, Va.
76349		Slp.	James Bensten	7.12	6.78	31.6	12.8	3.0	1882	do	Do.
76161		Sch.	James Bond	10.24	9.73	55.0	14.0	3.2	1880	Crisfield, Md.	Baltimore, Md.
75909	J. S. F. Q.	Sch.	James Boyce	453.50	430.83	142.5	32.5	12.5	1877	Easthaven, Conn.	New Haven, Conn.
76375	J. W. S. Q.	Sch.	James Boyce, jr	729.90	626.42	156.8	35.5	19.5	1882	Alexandria, Va.	Perth Amboy, N. J.
13286		Slp.	James Buchanan	7.07	6.72	33.0	12.3	3.0	1866	Norfolk, Va.	Norfolk, Va.

MERCHANT SAILING VESSELS OF THE UNITED STATES—Continued.

Official No.	Signal letters.	Rig.	Name of vessel.	Gross tonnage.	Net tonnage.	Length.	Breadth.	Depth.	When built.	Where built.	Home port (where permanent document issues).
						Feet.	Feet.	Feet.			
13285		Sch.	James Butler.....	56.50	53.68	78.6	19.8	5.6	1837	Staten Island, N. Y.	New York, N. Y.
75178		Sch.	James Byrnes.....	34.48	32.77	58.7	21.2	4.0	1870	San Francisco, Cal.	San Francisco, Cal.
13649		Slp.	James Campbell.....	8.20	7.79	35.0	12.0	3.0	1866	Keyport, N. J.	New York, N. Y.
76592		Slp.	James Carroll.....	11.47	10.90	36.0	13.4	3.9	1885	do	Do.
76170		Slp.	James Crocker.....	5.93	5.64	29.5	11.7	3.1	1887	Bayport, N. Y.	Patchogue, N. Y.
76150	K. J. N. G.	Sch.	James Davidson.....	451.58	429.01	146.4	34.6	12.3	1891	New London, Conn.	New Haven, Conn.
17077		Sch.	James Douglass.....	47.01	44.66	66.0	21.0	5.0	1855	Baltimore, Md.	Greenport, N. Y.
75539		Sch.	James Driman.....	45.25	42.99	67.6	20.1	6.8	1873	Bath, Me.	Boston, Mass.
76169	J. V. C. N.	Slp.	James Drummond.....	1,556.87	1,479.03	216.0	40.1	24.2	1881	Phippsburg, Me.	Bath, Me.
76849	K. G. Q. V.	Sch.	James Duffield.....	187.09	177.74	112.3	28.0	8.8	1889	New London, Conn.	Hartford, Conn.
75242		Sch.	James Dunbar.....	33.12	31.47	56.0	20.0	4.0	1870	Nyack, N. Y.	Coldspring, N. Y.
76415		Sch.	James Dyer.....	65.50	61.23	82.6	22.2	8.1	1843	Bath, Me.	Portland, Me.
12987		Sch.	James Freeman.....	60.11	57.06	71.0	19.8	6.0	1852	Portsmouth, N. H.	Machias, Me.
13628		Sch.	James Gesner.....	33.36	31.70	55.0	21.6	4.0	1830	Nyack, N. Y.	New York, N. Y.
13658		Slp.	James Gorham.....	7.85	7.46	31.6	11.8	3.2	1866	Perth Amboy, N. J.	Perth Amboy, N. J.
75623	J. P. L. C.	Sch.	James Holmes.....	133.56	126.89	97.0	25.3	6.9	1874	Belfast, Me.	Belfast, Me.
13514		Slp.	James Howard.....	11.51	6.56	37.6	12.9	3.7	1858	Dividing Creek, N. J.	Bridgeton, N. J.
76621		Slp.	James Humphrey.....	9.86	9.37	35.0	15.3	3.4	1886	Patchogue, N. Y.	Patchogue, N. Y.
76236		Slp.	James Jeffords.....	21.97	20.88	45.3	17.2	4.9	1881	Cainboy, S. C.	Charleston, S. C.
76766	K. G. V. N.	Sch.	James Judge.....	680.39	594.30	159.2	36.0	13.4	1890	Wilmington, Del.	Philadelphia, Pa.
75443		Slp.	James Kirby.....	14.32	13.60	62.0	15.9	4.1	1875	Northport, N. Y.	Bridgeton, Conn.
75433		Slp.	James Ledward.....	28.50	27.07	58.0	21.3	4.0	1872	Chester, Pa.	Philadelphia, Pa.
75407		Sch.	James Manning.....	8.27	7.86	34.5	11.0	4.2	1871	Harpwell, Me.	Portland, Me.
77161		Sch.	James McLaughlin.....	48.62	46.19	64.0	24.3	5.0	1894	Tottenville, N. Y.	New York, N. Y.
77043		Slp.	James Morrissey.....	17.28	16.42	43.0	17.0	4.4	1892	Bayport, N. Y.	Patchogue, N. Y.
76518		Sch.	James Mowatt.....	523.17	497.02	168.4	33.1	13.0	1884	Milwaukee, Wis.	Port Huron, Mich.
77016		Slp.	James Mulvey.....	18.04	11.09	42.0	16.4	4.1	1892	Greenwich, N. J.	Bridgeton, N. J.
12833		Slp.	James Neilson.....	74.90	71.16	76.1	22.6	6.4	1848	Wilmington, Del.	Bangor, Me.
75633	J. S. O. T.	Slp.	James Nesmith.....	1,735.51	1,632.82	228.1	40.3	26.3	1877	Bath, Me.	Bath, Me.
13454	H. L. R. N.	Sch.	James Parker, sr.....	106.16	100.86	94.1	23.2	7.5	1856	Perth Amboy, N. J.	Fall River, Mass.
13204		Slp.	James Parr.....	7.23	6.87	26.4	9.6	2.6	1866	Staten Island, N. Y.	New York, N. Y.
75063		Sch.	James Patterson.....	47.44	45.07	69.0	22.0	4.5	1868	Nyack, N. Y.	Perth Amboy, N. J.
13732	J. B. L. V.	Sch.	James Ponder.....	271.62	258.04	117.0	30.0	9.0	1865	Milton, Del.	Tuckerton, N. J.
13501		Sch.	James Pool.....	54.60	51.87	69.0	20.3	7.6	1860	Essex, Mass.	Boothbay, Me.
75257		Sch.	James Potter.....	40.63	38.60	55.0	18.1	7.0	1871	Noank, Conn.	New York, N. Y.
76457		Sch.	James Power & Co.....	13.02	12.37	50.0	15.0	4.0	1883	Norfolk, Va.	Norfolk, Va.
76339		Sch.	James Preston.....	10.25	9.74	50.0	14.0	3.6	1884	Somerset County, Md.	Baltimore, Md.
76514	K. C. P. V.	Sch.	James Rothwell.....	498.31	473.39	151.1	35.0	14.3	1884	Yarmouth, Me.	Boston, Mass.
75890		Sch.	James Rumley.....	11.46	11.03	42.9	13.6	3.4	1877	Smyrna, N. C.	Beaufort, N. C.
75627	J. P. N. B.	Sch.	James Slater.....	311.03	296.67	118.1	30.5	10.2	1874	Port Jefferson, N. Y.	Port Jefferson, N. Y.
76773		Sch.	James Stafford.....	59.32	56.36	72.3	21.5	8.9	1888	Noank, Conn.	New York, N. Y.
13987		Sch.	James Thomas.....	36.34	34.62	60.6	20.6	6.0	1867	Somerset County, Md.	Baltimore, Md.
76068		Slp. y.	James Tregarthen.....	9.38	8.92	33.5	12.4	4.6	1879	New York, N. Y.	New York, N. Y.
75917		Slp.	James Tuckwell.....	10.76	10.22	43.2	13.6	3.6	1877	Nyack, N. Y.	Perth Amboy, N. J.
13839	J. D. R. L.	Sch.	James Veldren.....	203.96	193.77	110.0	29.7	8.9	1867	Tuckerton, N. J.	New York, N. Y.
13924	J. F. N. P.	Sch.	James Warren.....	117.34	111.47	88.3	25.8	7.7	1867	Addison, Me.	Machias, Me.
76883		Slp.	James Wesley.....	9.45	5.55	36.2	14.4	3.5	1876	Wicomico County, Md.	Bridgeton, N. J.
13995		Sch.	James Whiting.....	19.17	18.21	46.0	16.0	4.6	1867	Crisfield, Md.	Annapolis, Md.
13605	J. D. Q. N.	Sch.	James Young.....	261.85	225.41	102.8	29.5	10.3	1866	Thomaston, Me.	Thomaston, Me.
75131	J. G. S. B.	Bk.	James A. Borland.....	670.20	636.69	145.0	33.0	19.0	1860	New York, N. Y.	San Francisco, Cal.
12830	H. K. T. N.	Sch.	James A. Brown.....	198.13	188.23	95.6	25.8	9.0	1859	Fairhaven, Mass.	Thomaston, Me.
76200		Sch.	James A. Garfield.....	73.58	69.90	74.5	22.0	8.0	1881	Bath, Me.	Gloucester, Mass.
76226		Sch.	James A. Garfield.....	64.54	61.32	77.0	25.5	5.2	1881	Nyack, N. Y.	New York, N. Y.
76252		Sch.	James A. Garfield.....	8.44	8.02	38.0	12.0	3.0	1881	Turtle Bayou, Tex.	Galveston, Tex.
76260		Sch.	James A. Garfield.....	28.55	27.13	67.5	17.6	5.6	1881	Solomons Island, Md.	Crisfield, Md.
76263	J. V. N. P.	Sch.	James A. Garfield.....	510.38	466.72	138.5	31.2	12.6	1881	Brewer, Me.	Bangor, Me.
76269	J. V. P. B.	Sch.	James A. Garfield.....	316.06	300.26	140.0	37.5	10.2	1881	North Bend, Oreg.	San Francisco, Cal.
76271		Sch.	James A. Garfield.....	61.41	45.76	78.2	23.3	6.3	1881	Baltimore, Md.	Baltimore, Md.
76715	K. F. C. T.	Sch.	James A. Gray.....	130.24	123.73	94.4	27.0	7.0	1888	Bath, Me.	Saco, Me.
12508		Sch.	James A. Hooper.....	9.73	6.35	43.5	15.5	4.0			Crisfield, Md.
75024		Sch.	James A. Parsons.....	219.44	208.47	113.9	28.4	8.8	1866	Millville, N. J.	Bath, Me.
75109		Sch.	James A. Stetson.....	65.18	61.93	72.5	20.6	7.7	1868	Essex, Mass.	Lubec, Me.
76875		Sch.	James A. Webster.....	74.32	70.61	86.0	27.0	6.6	1890	Brooksville, Mo.	North Haven, Me.
75326		Sch.	James A. Whiting.....	35.60	33.82	61.0	20.6	6.3	1871	Somerset County, Md.	Crisfield, Md.
75669	J. S. R. N.	Bk.	James A. Wright.....	933.37	886.71	181.5	36.0	20.0	1877	Wilmington, Del.	Camden, N. J.
75351	J. L. G. N.	Sch.	James B. Anderson.....	163.27	155.11	101.0	27.6	8.2	1871	Frederica, Del.	Norfolk, Va.
76334	K. C. R. S.	Sch.	James B. Jordan.....	722.58	686.46	162.7	35.5	17.7	1884	Thomaston, Me.	Thomaston, Me.
76440	K. B. R. C.	Sch.	James B. Pace.....	642.07	555.56	161.4	35.3	18.3	1883	Newburyport, Mass.	Dennis, Mass.
75081		Sch.	James B. Voris.....	43.90	41.71	65.4	22.0	5.0	1867	Nyack, N. Y.	New York, N. Y.
75239		Sch.	James C. Clark.....	41.69	33.76	62.8	21.1	5.4	1870	Baltimore, Md.	Baltimore, Md.
76633	K. D. L. N.	Sch.	James C. Clifford.....	377.52	358.65	141.2	29.8	12.2	1886	East Boston, Mass.	New York, N. Y.
76093		Sch.	James C. Heath.....	10.48	8.04	39.9	13.4	3.2	1879	Onancock, Va.	Crisfield, Md.
13871		Sch.	James C. King.....	512.20	486.59	175.3	33.0	12.9	1867	East Saginaw, Mich.	Port Huron, Mich.
76367		Slp.	James C. Leonard.....	21.73	13.08	48.8	18.3	4.9	1882	Cambridge, Md.	Baltimore, Md.
76353	J. W. L. R.	Sch.	James D. Dewell.....	603.01	572.86	151.2	34.5	16.0	1882	Westhaven, Conn.	New Haven, Conn.
75486		Sch.	James D. Godfrey.....	15.95	9.69	41.5	15.9	4.4	1872	Dorchester, N. J.	Bridgeton, N. J.
75676	J. Q. L. H.	Sch.	James E. Bayles.....	412.87	360.63	140.4	32.6	10.2	1874	Port Jefferson, N. Y.	Port Jefferson, N. Y.
76682		Sch.	James E. Jouett.....	20.40	19.38	43.1	13.0	8.0	1886	Manatee, Fla.	Key West, Fla.

*Formerly schooner Martha May.

MERCHANT SAILING VESSELS OF THE UNITED STATES—Continued.

Official No.	Signal letters.	Rig.	Name of vessel.	Gross tonnage.	Net tonnage.	Length.		Depth.	When built.	Where built.	Home port (where permanent document issues).
						Feet.	Feet.				
76043	Sch.	James E. King.....	8.40	7.98	38.0	13.9	2.6	1878	Isle of Wight County, Va.	Norfolk, Va.
77189	Sch.	James E. Kirwan.....	22.75	21.62	64.0	17.7	4.3	1895	Kent Island, Md.	Baltimore, Md.
76055	Slp.	James E. Moran.....	11.43	10.88	31.0	12.0	4.0	1879	Savannah, Ga.	Beaufort, S. C.
75352	Sch.	James E. Richardson.....	9.88	7.45	42.0	12.0	3.0	1871	Crisfield, Md.	Crisfield, Md.
77060	Sch.	James E. Richardson.....	10.42	9.90	51.2	18.9	3.2	1892	Oriole, Md.	Do.
13980	Sch.	James E. Riley.....	28.90	20.94	56.0	16.0	5.8	1853	Accomac County, Va.	Tappahannock, Va.
75325	Sch.	James E. Stansbury.....	51.78	38.48	66.2	21.7	6.8	1871	Dorchester County, Md.	Crisfield, Md.
75188	Sch.	James E. Trott.....	59.95	56.96	73.8	22.9	6.2	1870	Baltimore, Md.	Newport News, Va.
76018	J. T. B. P.	Sch.	James E. Woodhouse.....	327.26	310.90	118.5	30.9	12.4	1878	Easthaven, Conn.	New York, N. Y.
75889	Slp.	James F. Kemp.....	5.59	5.32	31.6	11.4	2.8	1876	Patchogue, N. Y.	Do.
76861	K. G. T. D.	Sch.	James G. Beecher.....	831.18	728.52	190.7	39.8	18.0	1889	New Haven, Conn.	New Haven, Conn.
76646	Sch.	James G. Bennett.....	12.63	12.00	54.9	13.5	3.5	1866	Crisfield, Md.	Crisfield, Md.
20195	Sch.	James G. Blaine.....	555.15	527.40	177.0	33.7	12.8	1867	Little Sturgeon, Wis.	Chicago, Ill.
75844	Slp.	James G. Blaine.....	19.14	18.19	56.2	16.7	4.7	1876	Ala, Me	Newport, R. I.
76363	Sch.	James G. Blaine.....	20.35	19.34	62.8	17.0	4.2	1882	Somerset County, Md.	Baltimore, Md.
76986	K. J. V. P.	Sch.	James G. Blaine.....	103.43	98.26	90.8	23.2	10.4	1891	Essex, Mass.	Gloucester, Mass.
76803	Sch.	James G. Swan.....	59.91	44.33	65.6	23.0	6.4	1865	San Francisco, Cal.	Port Townsend, Wash.
76957	Sch.	James H. Dashiell.....	52.16	49.56	79.0	23.5	5.7	1891	Madison, Md.	Crisfield, Md.
12579	H. K. P. C.	Sch.	James H. Deputy.....	126.05	119.75	91.7	25.2	7.1	1849	South Milford, Del.	Boston, Mass.
77113	K. L. T. F.	Sch.	James H. Dudley.....	367.97	317.62	131.5	33.1	10.7	1893	Phippsburg, Me.	Bath, Me.
76553	Sch.	James H. Hall.....	100.43	95.41	91.7	22.0	7.0	1885	Manitowoc, Wis.	Milwaukee, Wis.
77168	K. M. D. W.	Bkn.	James H. Hamlen.....	672.05	597.54	154.0	33.2	18.2	1889	Liverpool, Nova Scotia	Portland, Me.
77106	K. L. S. F.	Sch.	James H. Hargrave.....	184.27	175.06	128.0	23.6	9.8	1893	Sharpton, Md.	Crisfield, Md.
13234	Sch.	James H. Holdane.....	52.76	50.13	59.4	23.4	5.7	1857	Greenwich, Conn.	Coldspring, N. Y.
75822	J. P. K. Q.	Sch.	James H. Hoyt.....	414.39	393.68	133.4	34.0	10.3	1874	Easthaven, Conn.	Dennis, Mass.
13155	Slp.	James H. Larkin.....	10.24	9.73	35.0	13.0	3.0	1866	Staten Island, N. Y.	Norfolk, Va.
76146	Sch.	James H. Lewis.....	37.67	35.79	63.6	22.7	5.6	1880	Pocomoke City, Md.	Crisfield, Md.
75579	Sch.	James H. Nixon.....	32.27	21.62	58.0	19.0	4.9	1873	Mauricetown, N. J.	Bridgeton, N. J.
76360	Sch.	James H. O'Neill.....	26.79	18.58	52.0	18.4	5.2	1882	Somerset County, Md.	Crisfield, Md.
76513	Sch.	James H. Phillips.....	10.30	9.79	50.0	12.0	3.0	1884	Taylor's Island, Md.	Baltimore, Md.
12622	Sch.	James H. Tripp.....	36.82	34.98	51.0	17.0	5.0	1866	Middletown, Conn.	Boston, Mass.
76896	Slp.	James H. Turner.....	10.09	9.59	36.5	13.3	3.8	1890	Cambridge, Conn.	New Orleans, La.
76481	Sch.	James J. Lemon.....	25.21	15.49	54.2	18.9	4.4	1884	Wolf River, Mass.	Bridgton, N. J.
76254	Sch.	James J. Rees.....	70.33	66.82	77.8	23.7	5.9	1881	Churchcock, Md.	Baltimore, Md.
13707	Slp.	James K. Burnite.....	45.91	43.62	63.2	22.8	4.1	1867	Frederica, Del.	Wilmington, Del.
12821	Sch.	James K. Polk.....	52.57	49.94	60.0	24.6	6.0	1845	Piermont, N. Y.	Bridgeton, Conn.
75029	Slp.	James K. Polk.....	6.43	6.11	32.0	13.0	3.0	1865	Perth Amboy, N. J.	New York, N. Y.
75298	Sch.	James K. Polk.....	8.11	7.71	32.8	10.2	4.5	1854	Friendship, Me.	Portland, Me.
45142	Sch.	James K. Rayfield.....	6.47	6.15	39.3	9.6	3.4	1871	Crisfield, Md.	Cape Charles, Va.
13398	H. L. P. K.	Sch.	James L. Ketchum.....	413.97	393.28	156.0	31.0	10.4	1867	Bangor, Mich.	Port Huron, Mich.
75626	Sch.	James L. Maloy.....	57.81	147.13	102.3	28.5	7.9	1864	Milton, Del.	Rockland, Me.
76084	Sch.	James M. Carey.....	194.43	56.46	68.5	24.1	5.5	1874	do	Wilmington, Del.
76902	K. H. P. Q.	Sch.	James M. Hall.....	87.26	82.90	90.4	27.2	5.5	1870	Milford, Del.	New York, N. Y.
75327	Slp.	James M. Swanson.....	648.54	565.51	161.0	35.0	14.0	1890	Newcastle, Me.	New Haven, Conn.
76328	Slp.	James N. Peabworth.....	10.46	9.94	36.3	13.1	3.6	1871	Crisfield, Md.	Crisfield, Md.
77130	Sch.	James N. Peabworth.....	6.52	6.20	21.6	11.6	2.6	1882	Norfolk, Va.	Newport News, Va.
77204	Sch.	James P. Blaine.....	8.55	8.12	39.5	13.9	3.6	1894	Pocomoke City, Md.	Crisfield, Md.
12590	Sch.	Jas. P. Collins.....	13.99	13.29	38.8	14.8	4.5	1895	Townpoint, Fla.	Pensacola, Fla.
76613	Sch.	James P. Foster, jr.....	34.02	32.32	58.9	18.5	6.2	1862	East Haddam, Conn.	Provincetown, Mass.
77141	Sch.	James P. Menkirk.....	25.96	15.74	51.5	18.0	5.1	1866	Bridgeton, N. J.	Camden, N. J.
76502	Sch.	James P. Thurston.....	16.27	15.46	45.7	15.7	4.6	1884	Berkley, Va.	Newport News, Va.
76476	Sch.	James R. Clark.....	70.31	66.80	80.8	20.5	8.6	1894	Essex, Mass.	Salem, Mass.
13264	Sch.	James R. Maguire.....	10.32	6.27	49.0	15.6	3.2	1883	Smiths Island, Md.	Crisfield, Md.
75632	J. P. Q. H.	Sch.	James R. Saire, jr.....	47.31	44.65	63.5	21.5	5.5	1853	Perth Amboy, N. J.	New York, N. Y.
76337	Sch.	James R. Talbot.....	315.71	299.82	116.0	27.0	13.9	1874	East Machias, Me.	Thomaston, Me.
75555	Slp.	James R. Teal.....	69.81	66.32	81.0	24.0	5.8	1882	Dorchester County, Md.	Baltimore, Md.
77005	Sch.	James S. Dean.....	60.92	57.68	65.0	24.0	6.7	1873	Brooklyn, N. Y.	New York, N. Y.
76368	Sch.	James S. Steele.....	78.46	74.54	88.0	23.0	10.4	1892	Essex, Mass.	Gloucester, Mass.
76837	Sch.	James T. Daniel.....	9.93	9.44	47.6	12.5	3.8	1882	Monie, Md.	Baltimore, Md.
75236	Sch.	James T. Dennis.....	14.68	9.29	54.8	15.3	4.0	1889	Oriole, Md.	Crisfield, Md.
75330	Sch.	James U. Dennis.....	13.65	9.51	43.1	15.0	4.4	1870	Crisfield, Md.	Do.
85769	K. B. P. M.	Sch.	Jas. V. Daiger.....	33.69	22.82	55.2	19.3	6.2	1871	Somerset County, Md.	Do.
75421	Sch.	James W. Bigelow.....	556.25	485.84	145.0	35.0	12.0	1883	Bath, Me.	Boston, Mass.
77069	K. L. M. V.	Bkn.	James W. Boyle.....	62.70	59.57	72.0	23.0	5.8	1872	Patchogue, N. Y.	Richmond, Va.
76882	K. H. D. T.	Sch.	James W. Elwell.....	1,192.64	1,081.82	196.4	39.9	18.3	1892	Bath, Me.	Bath, Me.
75171	Slp.	James W. Fitch.....	1,120.96	1,064.92	198.5	39.2	18.7	1890	Waldoboro, Me.	Boston, Mass.
13903	Sch.	James W. Hamilton.....	9.30	8.84	35.0	13.0	3.0	1869	Norfolk, Va.	Norfolk, Va.
75581	Slp.	James W. Lee.....	20.88	19.84	43.5	18.2	4.6	1868	English Creek, N. J.	Bridgeton, N. J.
77105	K. L. S. D.	Sch.	James W. Nale.....	6.63	6.30	32.0	11.8	3.0	1874	Westcreek, N. J.	Do.
76480	Sch.	James Gordon Bennett.....	70.68	67.15	80.2	21.6	9.3	1893	Brooklyn, N. Y.	New York, N. Y.
13779	Slp.	James and Ella.....	90.26	85.75	82.9	23.4	8.2	1884	Essex, Mass.	Gloucester, Mass.
75058	Slp.	James and Hannah.....	27.19	25.83	57.9	19.7	3.4	1854	Carpenters Landing, N. J.	Philadelphia, Pa.
76667	Slp.	James and John.....	10.51	9.98	37.5	15.5	4.0	1868	Baltimore, Md.	Baltimore, Md.
75716	Slp.	James and Margaret.....	32.60	30.97	59.5	21.8	3.8	1887	Marcushook, Pa.	Philadelphia, Pa.
13965	J. F. R. Q.	Bg.	Jane W.....	5.00	5.00	21.2	9.9	3.4	1872	South Providence, R. I.	Providence, R. I.
75990	Sch.	Jane Adeline.....	392.94	342.38	119.8	28.5	15.4	1868	Westbrook, Me.	Boston, Mass.
			Jane Anderson.....	16.55	15.73	43.0	15.4	4.4	1878	Cleveland, Ohio	Marquette, Mich.

¹ Formerly schooner Pensaukee.
² Formerly British barkentine James H. Hamlen

³ Formerly British steamship Anna Beck.
⁴ Formerly schooner H. C. Higginson.

MERCHANT SAILING VESSELS OF THE UNITED STATES—Continued.

Official No.	Signal letters.	Rig.	Name of vessel.	Gross tonnage.	Net tonnage.	Length.	Breadth.	Depth.	When built.	Where built.	Home port (where permanent document issues).
						Feet.	Feet.	Feet.			
12926		Sch.	Jane Ann.	10.90	10.36	37.3	13.5	4.8	1846	Key Wacca, Fla.	Key West, Fla.
12833		Sch.	Jane Brindle.	26.75	25.42	53.7	18.0	5.4	1854	Somerset, Md.	Somerset, Md.
75027		Sch.	Jane Grant.	95.64	90.86	76.0	25.7	7.9	1842	Athens, N. Y.	Albany, N. Y.
76696	K. D. V. E.	Sch.	Jane Gray.	112.70	107.07	82.7	22.0	9.2	1887	Bath, Me.	San Francisco, Cal.
13596		Sch.	Jane Mary.	21.46	20.39	47.4	13.6	6.5	1848	Woolwich, Me.	Waldoboro, Me.
12790		Sch.	Jane Ralston.	260.64	247.52	137.4	26.1	10.5	1866	Gibraltar, Mich.	Port Huron, Mich.
76824	J. G. R. Q.	Bkn.	Jane A. Falkenburg.	310.63	295.10	131.0	29.6	11.6	1854	New Bedford, Mass.	San Francisco, Cal.
75419		Sch.	Jane A. Smith.	16.17	9.97	42.0	16.0	4.0	1886	Goaben, N. J.	Bridgeton, N. J.
77070	K. L. M. W.	Bkn.	Jane C. Harris.	43.89	41.70	62.0	23.2	8.0	1872	Port Jefferson, N. Y.	Patchogue, N. Y.
12961		Sch.	Jane L. Stanford.	970.69	922.16	215.5	41.0	17.0	1892	Fairhaven, Cal.	San Francisco, Cal.
13962		Sch.	Jane M. Brainerd.	90.48	85.98	73.7	24.2	6.6	1853	Portland, Conn.	New London, Conn.
75779		Sip.	Jane and Edith.	31.15	29.60	59.0	21.0	4.1	1868	Chester, Pa.	New York, N. Y.
76516		Sch.	Janet.	11.89	11.30	36.7	14.5	3.0	1875	Tottenville, N. Y.	Do.
76440		Sip.	Janette.	58.12	44.39	79.2	22.7	5.6	1884	Oxford, Md.	Crisfield, Md.
76156		Sch.	Janie.	11.83	11.24	33.4	12.2	4.8	1887	Northport, Me.	Boothbay, Me.
76754		Sch.	Janie.	10.00	9.50	34.6	10.5	2.2	1880	Chincoteague, Va.	Chincoteague, Va.
75321		Sch.	Janie.	9.67	9.19	44.1	11.5	3.0	1888	Smyrna, N. C.	Beaufort, N. C.
77163		Sch.	Janie Baker.	6.04	5.74	31.8	12.0	3.3	1871	Patchogue, N. Y.	New York, N. Y.
75871		Sip.	Janie Berry.	29.15	23.89	50.0	18.4	3.6	1894	Straits, N. C.	Newbern, N. C.
76489		Sch.	Janie Florence.	7.06	6.71	29.5	11.5	3.5	1876	Coscob, Conn.	Bridgeton, Conn.
77175		Sch.	Janie T. Lewis.	25.39	24.13	51.8	17.7	4.6	1884	Machipongo, Va.	Onancock, Va.
13223		Sch.	Janie.	16.14	15.34	37.3	16.6	2.9	1895	Bellport, N. Y.	Patchogue, N. Y.
75245		Sip.	Japan.	38.11	38.11	49.0	20.5	6.0	1853	Brooklyn, N. Y.	New York, N. Y.
13492		Sip.	Jaquette.	6.97	6.63	32.1	13.4	3.0	1869	Keyport, N. J.	Perth Amboy, N. J.
76725		Sip.	Jason.	25.28	24.03	58.0	18.8	2.8	1865	Westerly, R. I.	Stonington, Conn.
12972		Sch.	Jason.	15.42	14.65	41.0	12.5	4.3	1888	Portland, Me.	Portland, Me.
75000		Sch.	Jason Parker.	99.84	94.85	90.0	23.5	8.0	1859	Milwaukee, Wis.	Milwaukee, Wis.
77149		Sch.	Jason.	18.92	17.98	45.3	14.0	5.5	1848	Somerset County, Md.	Somerset County, Md.
76652		Sch. y.	Jay.	19.20	19.20	44.1	12.0	6.3	1894	Hollyoak, Del.	Annapolis, Md.
48295		Sch.	Jay Bird.	18.60	17.67	46.0	17.2	4.3	1886	Goshen, N. J.	Philadelphia, Pa.
76538		Sch.	Jay Eye See.	53.64	50.96	68.0	18.5	5.3	1869	Bay City, Mich.	Bridgeton, N. J.
76819		Sch.	Jay Eye See.	7.57	7.20	45.5	12.8	3.4	1884	Somerset County, Md.	Port Huron, Mich.
77027		Sip.	Jay Eye See.	7.92	7.53	32.0	10.4	5.0	1868	Swan Island, Me.	Crisfield, Md.
76167		Sch.	Jay Eye See.	7.14	6.79	30.4	11.4	3.6	1887	Jamesport, N. Y.	Southwest Harbor, Me.
76319		Sch.	Jeanette.	11.74	11.15	36.0	13.7	3.4	1880	Orange, Fla.	Greenport, N. Y.
76109		Sch.	Jeanette.	7.40	6.68	25.5	13.1	4.0	1882	Salisbury, Mass.	Tampa, Fla.
77033	J. T. P. Q.	Sch.	Jeanie Lippitt.	742.63	663.34	163.5	35.5	17.3	1886	Boston, Mass.	Newburyport, Mass.
77107		Sip.	Jeannette.	18.08	17.18	46.3	14.7	2.5	1890	Washington, D. C.	Boston, Mass.
75848		Sch.	Jeannette.	11.76	11.17	38.5	11.8	5.4	1893	Chicago, Ill.	Washington, D. C.
75200		Sch.	Jeannie P. Phillips.	55.63	52.85	70.6	20.0	6.8	1876	Essex, Mass.	Milwaukee, Wis.
76192		Sch.	Jean Pegeal.	9.06	8.61	40.0	11.0	3.0	1867	Galveston, Tex.	Marblehead, Mass.
13141		Sip.	Jennett.	329.25	312.79	141.0	28.5	10.9	1881	Mount Clemens, Mich.	Galveston, Tex.
13489		Sip.	Jennie.	8.75	8.32	35.0	13.5	3.4	1865	Glenwood, N. Y.	Detroit, Mich.
13491		Sip.	Jennie.	16.40	15.58	40.2	16.6	4.2	1866	Westerly, R. I.	New York, N. Y.
75190		Sip.	Jennie.	20.53	19.51	47.4	17.0	5.1	1867	Noank, Conn.	Nantucket, Mass.
75377		Sch.	Jennie.	10.55	10.03	35.0	15.2	3.6	1869	Greenport, N. Y.	Greenport, N. Y.
75712		Sch.	Jennie.	31.69	30.11	51.4	17.7	7.1	1872	Noank, Conn.	Perth Amboy, N. J.
75776		Sip.	Jennie.	11.48	10.91	36.4	13.6	4.4	1871	Fall River, Mass.	New London, Conn.
75822		Sch.	Jennie.	8.03	7.63	31.6	12.4	3.8	1875	Newport, R. I.	Providence, R. I.
76004		Sch.	Jennie.	15.03	14.44	48.4	11.8	4.8	1875	San Francisco, Cal.	Do.
76508		Sip.	Jennie.	7.26	6.90	30.4	13.0	5.1	1869	Canarsie, N. Y.	Port Townsend, Wash.
76997		Sip.	Jennie.	5.68	5.40	29.5	13.4	3.0	1884	Lalip, N. Y.	New York, N. Y.
76856		Cat.	Jennie.	6.19	5.88	25.1	12.3	3.4	1887	Marshallville, N. J.	Patchogue, N. Y.
76867		Sip.	Jennie.	36.75	34.92	47.2	19.0	6.9	1889	Brooklyn, N. Y.	Somers Point, N. J.
76976		Sip.	Jennie.	5.52	5.52	40.7	10.3	2.6	1890	Lenoxville, N. C.	New York, N. Y.
76990		Sch.	Jennie.	53.08	50.43	75.9	20.6	4.0	1891	Erin, Mich.	Beaufort, N. C.
77085		Cat.	Jennie.	6.06	5.75	26.0	12.0	2.8	1894	Newport, R. I.	Detroit, Mich.
77176		Sip.	Jennie.	6.47	5.20	27.0	11.3	3.4	1893	Bridgeton, Conn.	New Haven, Conn.
75902		Cat.	Jennie.	5.57	5.57	26.9	12.5	2.6	1895	Port Republic, N. J.	Bridgeton, Conn.
77140		Sch.	Jennie B.	10.06	9.56	34.8	11.9	4.8	1878	Seituate, Mass.	Somerset Point, N. J.
77030		Sip.	Jennie E.	6.50	6.18	28.0	13.5	2.5	1894	Baldwin, N. Y.	Saco, Me.
76992		Sch.	Jennie K.	5.91	5.62	23.4	10.6	4.0	1881	Newburyport, Mass.	Patchogue, N. Y.
77193		Sch. y.	Jennie L.	18.00	17.10	48.0	7.5	3.0	1891	Logtown, Miss.	Salem, Mass.
76488		Sip.	Jennie R.	7.67	7.29	32.6	11.4	3.6	1895	Oaterville, Mass.	Shieldsboro, Miss.
76514		Sip.	Jennie R.	10.12	9.62	34.5	14.5	3.7	1884	Patchogue, N. Y.	Hyannis, Mass.
77196		Sip.	Jennie R.	12.32	11.71	37.0	16.3	3.8	1886	Bayport, N. Y.	Bridgeton, Conn.
76948		Sip.	Jennie V.	6.66	6.69	27.0	11.4	5.5	1895	Bristol, Me.	New York, N. Y.
77142		Sip.	Jennie W.	6.92	6.58	28.0	12.2	2.9	1882	Patchogue, N. Y.	Damariscotta, Me.
76999		Sch.	Jennie Z.	17.74	16.86	43.9	11.3	3.7	1860	Darien, Conn.	Bridgeton, Conn.
75857		Sip.	Jennie Arnold.	19.27	18.31	44.7	17.0	4.3	1884	Cherryhill, N. J.	Do.
76811		Sch.	Jennie Baker.	5.50	5.23	28.2	12.0	3.3	1876	Squan, N. J.	Newark, N. J.
76911		Sch.	Jennie Dawsey.	15.33	14.56	32.9	16.1	4.6	1886	Jordan River, Miss.	Perth Amboy, N. J.
76492		Sch.	Jennie Griffith.	18.56	17.64	52.9	19.3	3.1	1886	Benicia, Cal.	Baltimore, Md.
76454	K. B. S. F.	Sch.	Jennie Hall.	17.74	16.86	46.4	16.3	4.4	1884	Columbia Falls, Me.	Shieldsboro, Miss.
76105	J. T. N. P.	Bk.	Jennie Harkness.	412.38	362.67	121.8	32.1	10.5	1883	Camden, Me.	San Francisco, Cal.
77187		Sch.	Jennie Honnor.	1,873.27	1,804.61	206.5	38.3	23.2	1879	Portland, Ore.	Rockport, Me.
				17.29	17.29	40.0	14.6	4.6	1895	Portland, Ore.	Astoria, Ore.

† Formerly schooner Lady Essex.

† Rebuilt, 1889.

† Rebuilt, 1893.

MERCHANT SAILING VESSELS OF THE UNITED STATES—Continued.

Official No.	Signal letters.	Rig.	Name of vessel.	Gross tonnage.	Net tonnage.	Length.			When built.	Where built.	Home port (where permanent document issued).
						Feet.	Feet.	Feet.			
75202		Sch.	Jennie Howard	55.41	52.64	66.8	20.8	5.5	1870	Georgetown, Me	Castine, Me.
76147	J. T. V. H.	Bg.	Jennie Hulbert	440.96	418.92	143.7	32.6	12.2	1880	Richmond, Me	Bath, Me.
76237		Sch.	Jennie Kate	6.04	5.74	33.6	13.4	3.3	1870	Bath, Me.	Marblehead, Mass.
76648		Sch.	Jennie Lew	6.19	5.88	37.0	10.0	3.0	1886	Messongo, Va.	Alexandria, Va.
76344	J. W. H. R.	Sch.	Jennie Lockwood	433.36	376.35	142.8	34.1	12.2	1882	Thomaston, Me	Thomaston, Me.
75928		Slp.	Jennie Macfarland	9.10	8.65	32.5	13.2	3.6	1877	Jersey City, N. J.	New York, N. Y.
75618		Sch.	Jennie Mathews	332.91	316.27	138.0	26.0	12.0	1874	Port Huron, Mich	Ogdensburg, N. Y.
76953		Slp.	Jennie Maud	8.95	8.51	36.5	12.0	5.0	1891	Waldoboro, Me	Portland, Me.
75338	J. L. C. F.	Sch.	Jennie Middleton	282.52	268.39	122.0	30.6	11.3	1871	Bridgeton, N. J.	Philadelphia, Pa.
12763		Sch.	Jennie Mullen	206.20	195.98	117.8	26.0	9.0	1866	Duvernoy, Wis.	Grand Haven, Mich.
77074		Cat.	Jennie Ockers	6.66	6.36	30.0	13.0	3.3	1892	Patchogue, N. Y.	Patchogue, N. Y.
76295		Sch.	Jennie Reeves	15.84	11.86	44.0	15.8	4.5	1882	Dorchester, N. J.	Bridgeton, N. J.
75899	J. S. D. B.	Sch.	Jennie Stella	202.68	278.09	132.0	34.4	9.8	1876	Coos Bay, Ore.	San Francisco, Cal.
75810	J. K. L. M.	Bkn.	Jennie Sweeney	643.02	610.87	147.0	35.4	10.2	1875	Mays Landing, N. J.	Philadelphia, Pa.
76149	J. G. V. W.	Sch.	Jennie Tuelin	145.78	138.92	91.0	29.5	8.2	1869	Davenport Landing, Cal.	San Francisco, Cal.
76948	K. J. M. R.	Sch.	Jennie Thoma	691.61	575.70	153.7	36.8	16.3	1891	Camden, N. J.	Savannah, Ga.
76558		Cat.	Jennie Treadwell	8.87	8.43	33.8	14.0	3.5	1885	Patchogue, N. Y.	Greenport, N. Y.
76907		Slp.	Jennie Tucker	6.85	6.51	29.0	13.0	3.1	1891	do	Patchogue, N. Y.
76469	K. B. V. L.	Sch.	Jennie Vand	171.94	163.34	124.0	32.8	9.0	1883	Marshfield, Ore.	San Francisco, Cal.
76306		Sch.	Jennie Weaver	88.12	83.72	97.5	22.6	7.0	1882	South Haven, Mich	Milwaukee, Wis.
76671		Cat.	Jennie Wicks	5.71	5.43	28.1	12.5	3.2	1887	Patchogue, N. Y.	Patchogue, N. Y.
76302		Slp.	Jennie Wilson	7.35	6.90	29.9	11.4	3.0	1892	Perth Amboy, N. J.	New York, N. Y.
77068		Slp.	Jennie A. Hupper	8.47	8.05	30.0	11.5	5.7	1892	Bremen, Me	St. George, Me.
75985	J. S. R. G.	Sch.	Jennie A. Stubbs	198.78	188.85	111.8	27.6	10.7	1887	Lamoine, Me.	Ellsworth, Me.
76482		Sch.	Jennie A. Timbs	30.00	28.50	59.0	16.0	5.0	1883	Northumberland County, Va	Tappahannock, Va.
76989	K. J. W. G.	Sch.	Jennie B. Hedgdon	118.10	112.20	95.4	23.4	10.4	1891	Essex, Mass	Gloucester, Mass.
75621		Sch.	Jennie C. Benedict	10.05	9.55	36.0	13.7	3.7	1874	New York, N. Y.	New York, N. Y.
76493		Slp.	Jennie C. Brown	24.90	23.66	45.5	17.5	5.1	1883	Bayshore, N. Y.	Patchogue, N. Y.
76841	K. G. P. R.	Sch.	Jennie C. May	882.04	745.04	177.8	35.8	16.7	1889	Bath, Me	Bridgeton, Conn.
75712		Slp.	Jennie C. Wilson	11.19	10.63	38.8	14.0	4.7	1866	New Bedford, Mass	Newport, R. I.
76407		Sch.	Jennie D. Blocksom	9.65	5.22	40.0	12.5	3.8	1884	Lebanon, Del	Wilmington, Del.
76707	K. F. R. L.	Sch.	Jennie E. Righter	647.37	615.00	171.0	35.4	14.6	1887	Madison, Conn	New Haven, Conn.
75299	J. K. P. W.	Sch.	Jennie E. Simmons	285.28	271.02	111.5	29.6	9.1	1871	Camden, N. J.	Philadelphia, Pa.
75232	J. K. C. Q.	Sch.	Jennie F. Willey	383.99	329.72	128.2	29.8	10.4	1870	Thomaston, Me.	Thomaston, Me.
76365	J. W. P. V.	Sch.	Jennie G. Pillsbury	154.46	122.19	93.9	25.8	7.2	1882	Rockland, Me	Rockland, Me.
75297		Sch.	Jennie H. Gilbert	26.74	25.40	51.1	16.7	5.8	1871	Bristol, Me	Boothbay, Me.
76903		Sch.	Jennie H. Somers	5.30	5.04	35.5	11.3	2.6	1890	Crisfield, Md	Crisfield, Md.
77098		Slp.	Jennie M. Chance	14.80	8.69	41.6	16.3	4.3	1893	Mauricetown, N. J.	Bridgeton, N. J.
75194	J. H. S. T.	Sch.	Jennie N. Huddell	279.12	265.16	122.0	32.0	10.3	1870	Tuckerton, N. J.	Philadelphia, Pa.
76438		Sch.	Jennie R. Foote	36.48	34.64	56.5	20.6	5.6	1883	Cambridge, Md.	Tappahannock, Va.
76081		Sch.	Jennie R. Fow	25.84	24.55	55.6	18.3	3.5	1879	Pennegrove, N. J.	Bridgeton, N. J.
76951	K. J. N. T.	Sch.	Jennie R. Tomlinson	166.73	158.40	117.0	28.0	7.0	1891	Milton, Del	Wilmington, Del.
76977	K. J. T. B.	Sch.	Jennie S. Butler	943.42	896.27	183.9	37.9	17.7	1891	Bath, Me	Bath, Me.
76285	J. V. N. S.	Sch.	Jennie S. Hall	450.54	388.06	143.0	33.2	12.0	1884	Waldoboro, Me	Boston, Mass.
76509		Sch.	Jennie and Edna	63.60	60.42	70.0	24.0	5.5	1881	Bonicia, Cal.	San Francisco, Cal.
75947		Sch.	Jennie and Julia	14.27	13.56	45.6	14.0	4.9	1877	Kennebunk Port, Me	Eastport, Me.
75206		Slp.	Jennie and Kate	6.01	5.71	29.5	10.4	2.2	1870	Sinepuxent, Md	Chincoteague, Va.
76930		Slp.	Jenny	7.67	7.29	24.2	12.2	4.6	1891	New Bedford, Mass	New Bedford, Mass.
76274		Sch.	Jenny Greenbank	86.71	85.23	73.3	21.3	6.8	1881	Rockland, Me	Rockland, Me.
12907		Sch.	Jenny Lind	15.96	15.16	36.6	12.8	4.0	1848	Salisbury, Mass.	Salon, Mass.
13029		Sch.	Jenny Lind	46.59	44.27	61.0	21.0	5.0	1850	Madison, Conn	New Haven, Conn.
13094		Slp.	Jenny Lind	55.74	52.95	66.0	21.1	5.7	1855	Biddeford, Me	Machias, Me.
75598		Sch.	Jenny Lind	6.38	6.06	27.6	9.3	4.1	1873	Key West, Fla.	Key West, Fla.
76211		Sch.	Jeremiah Godfrey	653.22	620.58	177.0	34.9	14.0	1881	Port Huron, Mich	Detroit, Mich.
76767	K. G. B. V.	Sch.	Jeremiah Smith	409.23	388.77	143.9	35.0	10.3	1888	New London, Conn	New Haven, Conn.
76249		Slp.	Jerome	53.77	51.08	74.1	22.8	6.4	1881	Baltimore, Md.	Baltimore, Md.
76682		Slp.	Jerome May	12.92	12.27	33.6	13.2	4.5	1887	Stratford, Conn.	Bridgeton, Conn.
76912	K. H. T. B.	Sch.	Jerome B. Look	361.24	313.56	135.4	32.2	10.7	1890	Columbia Falls, Me.	New York, N. Y.
13485		Sch.	Jerry Angel	11.90	11.31	40.0	11.0	4.0	1866	Savannah, Ga.	Key West, Fla.
76637		Slp.	Jerry Brown	7.54	7.17	31.3	14.2	3.8	1885	Bayport, N. Y.	Patchogue, N. Y.
77207	K. M. N. V.	Sch.	Jersey Belle	1,335.80	1,273.96	230.7	42.2	18.0	1896	Bath, Me	New York, N. Y.
76447		Slp.	Jersey Lily	9.73	9.25	35.4	10.5	5.2	1881	Gloucester, Mass	Gloucester, Mass.
13693		Sch.	Jerusha Baker	59.09	56.14	63.8	20.4	7.8	1850	Bridgeton, Conn	Machias, Me.
77048		Slp.	Jesse G.	6.00	5.70	29.5	12.9	3.0	1892	Sayville, N. Y.	Patchogue, N. Y.
76959		Slp.	Jesse Arthur	6.09	6.09	42.6	11.2	2.8	1891	Smyrna, N. C.	Beaufort, N. C.
76845	K. G. Q. N.	Sch.	Jesse Barlow	276.81	262.97	120.6	30.4	11.1	1889	Boston, Mass	Hyannis, Mass.
13091		Sch.	Jesse Carr	50.26	56.30	58.4	23.0	6.9	1862	Brooklyn, N. Y.	New York, N. Y.
13600	H. V. Q. L.	Sch.	Jesse Hart 2d	255.25	242.49	117.0	28.9	10.0	1866	Waldoboro, Me.	St. George, Me.
76828		Sch.	Jessie Johnson	8.02	7.82	35.0	13.1	3.1	1889	Patchogue, N. Y.	Patchogue, N. Y.
75272	J. H. N. L.	Sch.	Jesse Murdock	360.29	342.28	127.1	30.4	12.7	1871	Bath, Me.	New Bedford, Mass.
75367		Sch.	Jesse Phillips	186.42	177.10	121.7	26.7	8.8	1868	Manitowoc, Wis	Chicago, Ill.
13942		Sch.	Jesse Smith	13.24	12.58	47.1	14.0	3.9	1866	Patchogue, N. Y.	Tuckerton, N. J.
76889	K. H. J. G.	Sch.	Jesse C. Woodhull	602.83	572.69	158.0	35.8	13.8	1890	Bath, Me.	New York, N. Y.
13080		Slp.	Jesse E. Polk	31.38	29.82	45.5	22.0	5.5	1864	Madison, Conn	Do.
13398	H. L. P. B.	Sch.	Jesse L. Leach	247.90	235.51	110.0	30.0	9.7	1863	Baltimore, Md	Do.
75682	J. Q. H. R.	Sch.	Jesse W. Starr	307.26	291.90	128.0	32.5	10.4	1874	Milford, Del	Tuckerton, N. J.
75197		Slp.	Jessie	7.24	6.88	29.6	11.9	3.5	1874	do	Portland, Me.

MERCHANT SAILING VESSELS OF THE UNITED STATES—Continued.

Official No.	Signal letters.	Rig.	Name of vessel.	Gross tonnage.	Net tonnage.	Length.	Breadth.	Depth.	When built.	Where built.	Home port (where permanent document issues).
						Feet.	Feet.	Feet.			
76289	Slp.	Jessie	7.15	6.80	29.0	12.3	4.0	1882	Noank, Conn.	Providence, R. I.
76503	Slp.	Jessie	10.41	9.89	35.2	14.2	3.7	1884	Tottenville, N. Y.	New York, N. Y.
77022	Sch.	Jessie	21.96	20.86	51.0	14.6	5.7	1892	Essex, Mass.	Marblehead, Mass.
77150	Cat.	Jessie	5.32	5.06	24.0	11.0	3.6	1888	Osterville, Mass.	Hyannis, Mass.
77167	Slp.	Jessie	38.25	36.34	54.4	17.3	6.9	1894	Port Angeles, Wash.	Port Angeles, Wash.
77179	Slp. y.	Jessie	5.45	5.45	25.5	8.3	5.1	1889	Boston, Mass.	Boston, Mass.
77206	Slp.	Jessie	73.84	59.05	76.0	24.5	8.7	1890	Benicia, Cal.	Astoria, Oreg.
76734	Slp.	Jessie E	7.46	7.13	32.2	13.8	3.4	1888	Bayport, N. Y.	Patchogue, N. Y.
77099	Slp.	Jessie G	7.31	6.94	30.4	13.6	3.5	1893	East Bay, Fla.	Pensacola, Fla.
77067	Slp.	Jessie L	5.42	5.15	29.0	12.9	2.7	1892	Burnt Pot Island, Ga.	Savannah, Ga.
76749	Slp.	Jessie M	8.43	8.01	33.6	14.7	3.4	1889	Greenport, N. Y.	Greenport, N. Y.
76554	Slp.	Jessie P	10.87	10.33	34.6	13.8	4.0	1884	The Narrows, Fla.	Pensacola, Fla.
77104	Sch.	Jessie P	9.40	9.02	41.0	13.2	6.2	1893	Eastport, Me.	Eastport, Me.
80529	Slp.	Jessie Deane	24.38	23.17	44.8	16.0	6.0	1875	Middletown, Conn.	Trenton, N. J.
13552	Slp.	Jessie Fremont	29.49	28.02	54.0	13.1	4.4	1858	San Francisco, Cal.	San Francisco, Cal.
12910	Slp.	Jessie Irving	70.16	53.00	71.6	23.6	6.4	1866	Absecon, N. J.	Bridgeton, N. J.
76428	K. B. N. P.	Bkn.	Jessie Lena	347.14	329.79	136.6	32.1	11.0	1883	Belfast, Me.	Boston, Mass.
76354	J. W. M. B.	Bkn.	Jessie MacGregor	608.96	506.54	151.1	33.5	12.4	1882	East Deering, Me.	Portland, Me.
76677	Sch.	Jessie Maggie	48.95	46.51	63.8	16.4	5.6	1887	Sebewaing, Mich.	Port Huron, Mich.
76212	Slp.	Jessie Martin	42.36	40.24	68.0	17.0	5.7	1881	Muskegon, Mich.	Milwaukee, Wis.
77081	Slp.	Jessie Matson	32.64	31.01	55.0	18.2	4.6	1893	San Francisco, Cal.	San Francisco, Cal.
76050	Slp.	Jessie May	6.25	5.94	31.0	11.0	3.2	1879	Apalachicola, Fla.	Apalachicola, Fla.
76473	K. B. W. L.	Slp.	Jessie Minor	261.74	219.72	129.0	32.5	9.2	1883	Fairhaven, Cal.	Eureka, Cal.
75850	Slp.	Jessie Winter	56.39	53.58	74.8	16.4	6.1	1876	Sheboygan, Wis.	Grand Haven, Mich.
16436	Slp.	Jessie L. Boyce	196.67	186.27	121.0	25.0	9.5	1861	Milan, Ohio.	Do.
77010	Slp.	Jessie M. Bell	13.36	12.70	42.0	13.6	3.9	1892	Beaufort, N. C.	Beaufort, N. C.
75049	Lgr.	Jeuno Camila	7.70	7.32	34.0	11.3	3.6	1868	Cheniere Caminada, La.	Brushar, La.
13565	Slp.	Jilt	27.85	26.47	49.7	16.0	5.3	1851	San Francisco, Cal.	San Francisco, Cal.
76524	Slp.	Jim	9.14	8.68	48.5	12.6	3.5	1884	Tilghmans Island, Md.	Baltimore, Md.
76686	Slp.	Jim Barnes	10.21	9.70	33.7	12.5	4.2	1870	Grand Haven, Mich.	Milwaukee, Wis.
76684	Sch.	Jim Lawrence	6.32	6.00	30.4	11.5	2.6	1878	Seaville, N. J.	Somers Point, N. J.
76907	Slp.	Jimmie	18.21	17.30	43.9	16.0	4.2	1878	Port Jefferson, N. Y.	Tampa, Fla.
76620	Slp.	Job	12.72	12.08	29.7	16.5	3.8	1883	Tonisset, R. I.	Bristol, R. I.
13422	Slp.	Job Green	11.30	8.74	47.0	15.6	3.3	1851	Marcushook, Pa.	Cristfield, Md.
76369	J. V. R. H.	Slp.	Job H. Jackson	519.92	493.93	152.5	35.0	13.5	1882	Wilmingon, Del.	Perth Amboy, N. J.
13241	Slp.	Joe	31.68	30.10	44.0	22.0	5.6	1863	Brooklyn, N. Y.	New York, N. Y.
76597	Slp.	Joe	9.52	9.04	37.6	13.5	3.8	1885	Charleston, S. C.	Charleston, S. C.
76797	K. G. H. B.	Slp.	Joe	119.28	113.30	91.8	24.5	7.2	1889	Millbridge, Me.	Machias, Me.
76708	Slp.	Joe Bell	9.86	9.36	49.2	12.8	3.3	1887	Big Monie Creek, Md.	Cristfield, Md.
76830	Slp.	Joe Bergen	12.50	8.06	53.0	14.3	3.6	1889	Monie, Md.	Do.
76985	Slp.	Joe Clipper	7.20	6.84	29.1	11.4	2.6	1891	Pensacola, Fla.	Pensacola, Fla.
76687	Slp.	Joe Sanna	11.43	10.86	46.0	15.9	3.8	1879	Madisonville, La.	Shieldsboro, Miss.
76259	J. V. N. F.	Slp.	Joel Cook	392.56	372.93	129.6	34.0	12.0	1881	Camden, N. J.	Boston, Mass.
76823	K. G. L. T.	Slp.	Joel Cook	401.11	381.06	146.0	34.2	10.4	1889	Bath, Me.	Philadelphia, Pa.
76820	K. G. L. N.	Slp.	Joel F. Sheppard	567.72	539.34	155.0	35.2	13.5	1889	Boothbay, Me.	Boston, Mass.
75544	Slp.	Joetta	12.60	11.97	45.0	15.2	2.9	1873	Leedsville, N. J.	Somers Point, N. J.
76842	K. G. Q. B.	Slp.	Johanna Swan	668.30	634.89	150.5	35.5	12.5	1889	Harrington, Me.	Machias, Me.
77093	K. L. R. D.	Slp.	John A	282.44	268.32	131.7	32.0	9.8	1893	Eureka, Cal.	San Francisco, Cal.
76721	Slp.	John B	6.71	6.38	30.8	12.0	4.1	1884	Patchogue, N. Y.	Greenport, N. Y.
76779	Slp.	John B	8.18	7.77	44.0	11.0	3.1	1888	Smyrna, N. C.	Wilmington, N. C.
76496	Slp.	John D	12.05	11.45	41.6	14.2	2.3	1883	Wading River, N. J.	Tuckerton, N. J.
76564	Slp.	John H	13.02	12.37	34.2	14.1	4.1	1885	Glenwood, N. Y.	Bridgeton, Conn.
75359	Sch.	John Anderson	8.12	7.71	38.6	13.0	3.0	1871	Isle of Wight County, Va.	Annapolis, Md.
12906	Sch.	John Anna	29.36	27.89	52.5	18.7	4.5	1866	Somers Point, N. J.	Somers Point, N. J.
76471	Slp.	John Anton	17.12	16.27	40.5	16.6	3.9	1883	Glenwood, N. Y.	New York, N. Y.
76880	Slp.	John Archie	7.11	6.75	39.7	11.8	3.0	1890	Fowl River, Ala.	Mobile, Ala.
76170	J. V. C. P.	Bkn.	John Baizley	736.61	699.78	154.7	34.0	15.5	1880	Milford, Del.	Philadelphia, Pa.
12925	Slp.	John Basden	7.69	7.31	31.5	11.3	3.7	Key West, Fla.
13365	Slp.	John Birely	27.42	17.77	56.7	17.2	6.3	1859	Philadelphia, Pa.	Philadelphia, Pa.
77064	K. L. M. J.	Slp.	John Booth	414.45	393.72	144.0	34.6	10.9	1892	New London, Conn.	New London, Conn.
12520	Sch.	John Bowman	24.11	22.90	50.2	17.5	5.7	1848	Somerset County, Md.	Baltimore, Md.
75999	J. S. W. M.	Slp.	John Bracewell	224.63	194.74	113.6	29.2	9.1	1878	Bath, Me.	Portsmouth, N. H.
75007	Slp.	John Bradley	41.71	39.62	66.0	21.3	5.7	1854	Dorchester County, Md.	Cristfield, Md.
13933	Slp.	John Breden	319.13	303.18	130.3	25.2	11.9	1862	Port Dalhousie, Ontario	Detroit, Mich.
13218	Slp.	John Bridge	48.92	48.92	49.5	20.4	8.2	1848	Brooklyn, N. Y.	New York, N. Y.
75223	Slp.	John Brill	73.18	69.53	79.2	25.0	5.8	1870	Sinepuxent, Md.	Do.
12994	Sch.	John Brooks	63.29	60.13	67.9	22.1	6.7	1847	Bridgeton, Conn.	Newark, N. J.
76017	Slp.	John Buzby	12.84	12.20	43.0	16.5	4.2	1878	Burlington, N. J.	Bridgeton, N. J.
13825	J. D. K. N.	Sch.	John Cadwallader	137.07	130.22	91.8	26.4	8.1	1853	Tuckahoe, N. J.	New York, N. Y.
76033	Slp.	John Clark	15.62	14.84	42.0	15.5	4.6	1878	Leedsville, N. J.	Norfolk, Va.
77223	Sch.	John Cloughen	71.41	46.60	63.0	25.0	5.0	1896	Milford, Del.	New York, N. Y.
13624	Sch.	John Comstock	34.11	32.41	53.0	17.5	7.1	1849	New London, Conn.	New London, Conn.
13941	Slp.	John Cornwell	24.96	23.71	48.0	18.0	4.7	1847	Cow Bay, N. Y.	Patchogue, N. Y.
12831	H. K. T. P.	Sch.	John Crockford	118.79	112.86	86.7	25.7	7.9	1819	Belleville, N. J.	New York, N. Y.
76358	J. W. M. T.	Slp.	John Currier	1,945.22	1,847.96	235.8	42.8	26.8	1882	Newburyport, Mass.	Boston, Mass.
13074	Slp.	John Curtin	19.24	10.55	43.5	17.4	4.7	1858	Patchogue, N. Y.	Annapolis, Md.
13259	Sch.	John Curtin, Jr	49.41	46.94	63.4	23.2	5.4	1859	Point Pleasant, N. J.	Washington, D. C.

* Formerly sloop Wm. W. Hulse.

* Formerly schooner Milan.

MERCHANT SAILING VESSELS OF THE UNITED STATES—Continued.

Official No.	Signal letters.	Rig.	Name of vessel.	Gross tonnage.	Net tonnage.	Length.		Breadth.	Depth.	When built.	Where built.	Home port (where permanent document issues).
						Feet.	Feet.					
13630		Sch.	John Dexter	24.78	23.55	43.6	15.4	6.5	1840	Stonington, Conn	Portland, Me.	
78515		Sch.	John DiLustro	21.48	20.41	51.6	16.6	6.0	1884	Bay Point, Fla	Mobile, Ala.	
75552	J. N. C. M.	Sch.	John Douglass	189.39	179.92	105.8	28.4	8.5	1873	Bucksport, Me.	Bangor, Me.	
75324		Sch.	John Edgar	6.67	6.34	38.7	10.3	3.0	1871	Somerset County, Md.	Anancock, Va.	
75896		Sch.	John Edwards	11.08	10.53	33.6	11.0	4.0	1876	Grand Haven, Mich	Apalachicola, Fla.	
78714		Sch.	John Eggers	25.49	23.97	58.7	14.0	3.4	1887	Milwaukee, Wis	Milwaukee, Wis.	
76928		Sch.	John Erickson	7.81	7.44	30.0	8.9	3.6	1891	Seattle, Wash.	Seattle, Wash.	
76459		Sch.	John Ethridge	10.14	9.64	51.0	12.5	3.0	1883	Dames Quarter, Md.	Baltimore, Md.	
76929		Sch.	John Eugene	10.84	5.92	41.5	13.7	3.0	1890	Salt Works, La	New Orleans, La.	
76566		Sch.	John Feeney	47.61	45.23	59.2	20.4	8.3	1885	Noank, Conn	New York, N. Y.	
76650		Sch.	John Fogarty	10.78	10.25	42.0	12.0	3.5	1886	Manatee, Fla	Tampa, Fla.	
76008		Slp.	John Fox	8.76	8.76	32.9	13.3	3.4	1869	New York, N. Y.	New York, N. Y.	
75002		Sch.	John Franklin	13.90	13.21	42.8	14.8	4.2	1867	Annamesset, Md	Newport News, Va.	
75711		Slp.	John Frazer	17.26	16.40	44.0	16.8	3.8	1871	Staten Island, N. Y.	Wilmington, Del.	
13550		Sch.	John Frederick	33.95	32.26	52.9	18.6	4.0	1860	San Francisco, Cal.	San Francisco, Cal.	
75322		Slp.	John Furman	7.08	6.73	35.0	11.6	2.8	1871	Patohogue, N. Y.	Annapolis, Md.	
77210		Sch.	John Gibbs	16.54	15.71	44.6	13.7	4.1	1896	Poquoson, Va	Newport News, Va.	
13018		Sch.	John Girard	53.76	51.07	77.8	20.4	7.1	1852	Gloucester, Mass	Deer Isle, Me.	
75834		Slp.	John Green	27.56	26.19	52.0	17.4	5.5	1876	Myatic, Conn	Newport News, Va.	
12539		Sch.	John Guyant	36.11	33.20	58.6	18.7	5.4	1866	Camden, N. J.	Philadelphia, Pa.	
76578	K. D. B. S.	Sch.	John Hagerty	235.71	223.93	129.3	28.7	9.0	1885	Tottenville, N. Y.	New York, N. Y.	
12888	H. K. S. B.	Bk.	John Harvey	736.49	699.67	146.0	33.0	20.6	1866	Newburyport, Mass	Philadelphia, Pa.	
13132		Slp.	John Henry	15.45	14.68	39.8	15.8	4.0	1866	Rockaway, N. Y.	Patohogue, N. Y.	
13897		Sch.	John Henry	12.88	12.24	42.0	13.0	4.1	1867	Crisfield, Md.	Alexandria, Va.	
75259		Sch.	John Hoskins	69.79	66.31	86.4	14.9	6.7	1870	Essex, N. Y.	Plattsburg, N. Y.	
75032		Sch.	John Howard	31.51	29.93	62.2	21.2	6.0	1865	Islip, N. Y.	Newport News, Va.	
75736		Sch.	John Irene	22.62	21.49	44.0	16.9	4.8	1874	Portsmouth, Va.	Norfolk, Va.	
75090		Sch.	John Jewett	103.42	98.25	91.5	21.2	8.1	1866	Vermilion, Ohio	Detroit, Mich.	
13414	H. L. Q. K.	Sch.	John Johnson	314.62	298.89	114.5	21.0	9.5	1866	Milford, Del.	Boston, Mass.	
13094		Sch.	John Jones	50.88	48.34	61.0	25.0	25.0	1851	Nyack, N. Y.	New York, N. Y.	
730		Sch.	John Kelly	61.17	58.12	65.2	25.9	5.8	1853	Hoboken, N. J.	Do.	
75688		Sch.	John Kello	51.11	48.55	71.8	24.6	5.7	1872	Accomac County, Va	Baltimore, Md.	
13664		Sch.	John Kilderhouse	500.66	475.63	168.0	32.3	12.0	1857	Bay City, Mich	Detroit, Mich.	
13654		Sch.	John Lambert	30.31	28.80	52.5	20.0	4.0	1867	San Francisco, Cal.	San Francisco, Cal.	
75662		Slp.	John Lansdale	13.86	13.17	46.4	15.3	4.0	1874	Wading River, N. J.	Tuckerton, N. J.	
13668		Sch.	John Larkin	21.73	20.65	47.0	16.6	4.4	1847	Marcushook, Pa.	Alexandria, Va.	
77220		Sch.	John Lundy	27.87	26.48	59.0	16.5	5.1	1892	Tottenville, N. Y.	New York, N. Y.	
76001	J. S. W. Q.	Bg.	John McDermott	564.26	536.05	1.8.2	33.8	17.6	1878	Port Jefferson, N. Y.	Port Jefferson, N. Y.	
76381	J. W. T. V.	Shp.	John McDonald	2,281.29	2,171.98	249.4	43.1	19.9	1883	Bath, Me.	New York, N. Y.	
75430	J. M. H. F.	Sch.	John McGinnis	130.65	124.12	98.8	23.8	8.2	1872	Laurel, Del	Seaford, Del.	
76084		Sch.	John Magee	331.73	315.14	137.5	26.2	11.0	1869	Oswego, N. Y.	Detroit, Mich.	
13147		Slp.	John Manning	13.42	12.75	41.5	15.0	3.5	1857	Perth Amboy, N. J.	Tuckerton, N. J.	
45988		Sch.	John Mark	209.13	204.17	142.4	26.6	9.4	1870	Trenton, Mich	Chicago, Ill.	
75717		Sch.	John Martin	937.75	890.87	220.2	34.2	14.2	1873	Cleveland, Ohio	Cleveland, Ohio.	
76307		Sch.	John Martin	45.70	33.21	69.8	20.4	6.2	1884	Baltimore, Md.	Baltimore, Md.	
76264		Sch.	John Mee	199.43	189.46	122.9	26.9	9.0	1881	Milwaukee, Wis	Milwaukee, Wis.	
12786		Sch.	John Miner	273.32	256.66	134.4	26.0	10.4	1866	Detroit, Mich	Chicago, Ill.	
76464		Sch.	John Morven	9.29	8.83	42.0	14.0	3.0	1883	York County, Va	Newport News, Va.	
13831		Sch.	John Nagel	66.21	62.90	71.5	24.5	5.6	1867	San Francisco, Cal	San Francisco, Cal.	
76945		Sch.	John Neely	10.08	9.58	37.8	14.9	2.2	1877	Hunting Creek, Va	Anancock, Va.	
76002		Slp.	John Nelson	6.08	5.78	27.2	11.8	3.4	1874	Canarsie, N. Y.	New York, N. Y.	
12324		Sch.	John Nichols	41.23	39.17	62.8	20.3	5.5	1847	Somerset County, Md	Baltimore, Md.	
12703		Sch.	John Nye	66.92	63.50	73.7	21.1	7.7	1865	Essex, Mass	Southwest Harbor, Me.	
13802		Sch.	John Oliver	31.98	30.38	47.8	19.0	5.2	1868	Baltimore, Md.	Norfolk, Va.	
75590		Sch.	John O'Neill	616.33	585.52	180.2	33.2	13.2	1873	Cleveland, Ohio	Cleveland, Ohio.	
12617		Slp.	John Orchard	9.41	8.94	34.0	13.0	5.0	1869	Boston, Mass.	
76958	K. J. P. L.	Sch.	John Paul	410.99	352.23	137.4	32.7	12.8	1891	Franklin, Me	Mount Desert Ferry, Me.	
76735	K. F. G. J.	Sch.	John Peirce	405.40	385.13	147.0	34.3	10.0	1868	Bath, Me.	New York, N. Y.	
75567	J. N. L. G.	Sch.	John Proctor	498.98	455.51	140.0	32.0	15.6	1873	Waldoboro, Me	Boston, Mass.	
12408		Sch.	John Randolph	82.78	78.64	69.7	29.0	7.3	1860	Plymouth, Mass	New Bedford, Mass.	
12783		Sch.	John Rice	153.66	147.17	107.0	21.0	8.4	1860	Newport, Mich	Toledo, Ohio.	
76432	K. B. N. S.	Sch.	John Rose	628.79	595.45	161.0	35.0	15.1	1883	Wilmington, Del.	Philadelphia, Pa.	
13588		Sch.	John Ross	65.91	62.33	85.3	14.5	6.0	1866	Essex, N. Y.	Plattsburg, N. Y.	
13981		Sch.	John Scarborough	24.67	23.44	51.4	17.8	5.7	1854	Somerset County, Md	Anancock, Va.	
76494		Sch.	John Schmultz	59.54	56.57	70.4	24.7	5.1	1884	Nyack, N. Y.	Newark, N. J.	
75762		Sch.	John Schette	269.93	250.44	137.2	28.4	10.8	1875	Two Rivers, Wis.	Toledo, Ohio.	
12908	H. K. V. O.	Sch.	John Shay	305.59	280.31	116.3	30.0	10.0	1864	Mays Landing, N. J.	Somers Point, N. J.	
75100		Sch.	John Smith	65.31	62.33	73.0	20.9	7.5	1868	Essex, Mass	Gloucester, Mass.	
76313	J. W. B. S.	Bkn.	John Smith	588.46	504.53	159.3	37.2	14.4	1882	Fort Blakeley, Wash.	San Francisco, Cal.	
13741	J. B. S. N.	Sch.	John Spence	137.06	130.21	81.7	26.2	8.4	1868	Mount Desert, Me	Calais, Me.	
12515		Sch.	John Speden	50.72	48.18	71.4	20.4	5.7	1846	Dorchester County, Md	Baltimore, Md.	
13405	H. L. P. V.	Sch.	John Stroup	229.26	217.80	113.7	29.7	9.3	1861	Bridgeton, N. J.	Lubec, Me.	
76846	K. G. Q. S.	Bkn.	John Swan	721.27	695.21	149.5	34.1	18.6	1889	Columbia Falls, Me	New York, N. Y.	
13407		Sch.	John Taylor	14.78	11.25	42.9	14.9	4.7	1868	Accomac, Va	Edenton, N. C.	
13507		Sch.	John Taxis	40.83	38.79	60.2	20.0	4.6	1864	Philadelphia, Pa.	New York, N. Y.	
77046		Slp.	John Tolbert	7.86	7.47	29.8	9.6	2.5	1891	Washington, D. C.	Washington, D. C.	

1 Formerly sloop Abraham Cosgrove.

MERCHANT SAILING VESSELS OF THE UNITED STATES—Continued.

Official No.	Signal letters.	Rig.	Name of vessel.	Gross tonnage.	Net tonnage.	Length.	Breadth.	Depth.	When built.	Where built.	Home port (where permanent document issues).
						Feet.	Feet.	Feet.			
76952	K. J. N. R.	Sch.	John Twohy	1,019.79	908.61	193.2	39.0	20.3	1891	Newburyport, Mass.	Boston, Mass.
12990	H. L. B. C.	Sch.	John Warren	134.86	128.12	89.8	27.0	8.0	1850	Newburg, N. Y.	Coldspring, N. Y.
13922		Slp.	John Wesley	15.76	14.97	42.2	16.2	4.4	1868	Linwood, N. J.	Somers Point, N. J.
75491		Sch.	John Wesley	302.28	287.17	135.3	26.0	11.7	1872	Toledo, Ohio	Port Huron, Mich.
75006		Sch.	John Wethered	69.93	66.43	76.5	23.7	6.0	1867	Talbot County, Md.	Crisfield, Md.
76270		Sch.	John White	6.54	6.21	26.5	12.0	3.5	1881	Key West, Fla.	Key West, Fla.
75892		Slp.	John Williams	8.71	8.27	34.7	13.2	3.9	1876	St. Marys, Md.	Norfolk, Va.
75677		Slp.	John Wright	13.04	12.39	37.5	14.4	3.7	1873	Green Cove, N. Y.	New York, N. Y.
75856	J. R. V. F.	Sch.	John A. Beckerman	485.64	461.36	140.7	34.2	16.1	1876	Boston, Mass.	New Bedford, Mass.
76022	J. T. B. W.	Shp.	John A. Briggs	2,110.37	1,989.87	234.2	44.1	20.5	1878	Freeport, Me.	San Francisco, Cal.
13327		Sch.	John A. Brown	34.78	33.05	59.0	20.0	4.0	1856	Westfield, N. Y.	Coldspring, N. Y.
77194	K. M. J. S.	Sch.	John A. Campbell	545.08	462.42	161.2	36.7	12.8	1896	Port Blakeley, Wash.	San Francisco, Cal.
75589	J. N. V. S.	Sch.	John A. Curtis	155.33	147.56	111.2	23.6	8.5	1874	Laurel, Del.	Seaford, Del.
76406		Sch.	John A. English	25.53	24.25	51.0	17.6	5.0	1883	Leesburg, N. J.	Philadelphia, Pa.
77131		Sch.	John A. Ericsson	60.46	57.44	75.5	20.0	8.4	1894	Essex, Mass.	New York, N. Y.
76258		Sch.	John A. Evans	12.80	12.16	46.9	13.7	3.6	1881	Crisfield, Md.	Norfolk, Va.
76815		Sch.	John A. Francomb	658.48	625.56	180.0	36.0	18.0	1889	West Bay City, Mich.	Detroit, Mich.
76448		Sch.	John A. Lingo	36.13	34.32	58.0	22.0	4.4	1883	Indian River, Del.	Wilmington, Del.
76213		Sch.	John A. McDougall	415.21	400.36	151.0	31.4	9.8	1873	Bangor, Mich.	Port Huron, Mich.
76397	K. B. F. L.	Sch.	John A. Matherson	154.42	146.70	98.4	24.4	9.6	1883	Essex, Mass.	Provincetown, Mass.
13944		Slp.	John A. Parks	10.73	10.20	39.1	15.0	3.4	1865	Brookhaven, N. Y.	Tuckerton, N. J.
75935		Sch.	John A. Rollison	7.71	7.32	38.0	10.5	3.6	1877	Rockhall, Md.	Baltimore, Md.
76180		Slp.	John A. Russell	22.41	21.29	58.3	15.9	3.0	1880	Havre de Grace, Md.	Do.
76371		Slp.	John A. Shinn	24.83	17.11	51.0	18.5	4.7	1882	Cambridge, Md.	Crisfield, Md.
75087		Sch.	John A. Stevens	59.02	56.07	71.5	22.5	6.8	1872	Baltimore, Md.	Tappahannock, Va.
75675	J. Q. G. L.	Sch.	John B. Carrington	388.44	369.02	133.5	33.0	14.0	1874	Guilford, Conn.	New Haven, Conn.
75187		Sch.	John B. Connor	73.83	70.14	89.0	23.0	5.5	1868	Barkers Landing, Del.	Baltimore, Md.
13347		Sch.	John B. Conover	29.02	27.67	53.6	20.4	5.0	1852	Washington, N. J.	Perth Amboy, N. J.
76932	K. J. G. M.	Sch.	John B. Coyle	685.16	607.31	155.3	34.8	16.8	1891	Bath, Me.	Portland, Me.
75629		Sch.	John B. Hegeman	26.61	17.17	52.0	16.0	5.0	1872	City Island, N. Y.	Bridgeton, N. J.
76814	K. G. L. F.	Sch.	John B. Manning	1,190.20	1,130.69	198.9	40.1	17.4	1889	Wilmington, Del.	New York, N. Y.
13799		Sch.	John B. Norris	49.30	46.83	66.5	20.3	6.5	1868	Fairhaven, Mass.	Southwest Harbor, Me.
75562		Sch.	John B. Taylor	44.58	42.35	61.0	22.0	5.6	1873	Wicomico County, Md.	Crisfield, Md.
75934		Slp.	John B. Webb	10.82	10.28	32.8	14.8	3.2	1877	Madison, Conn.	New Haven, Conn.
13480		Sch.	John B. Wilbor	412.50	391.88	163.6	30.2	11.2	1867	Huron, Ohio	Marquette, Mich.
54159		Sch.	John C. Bauer	158.56	150.64	117.0	25.0	7.0	1855	Black River, Ohio	Wilwaukee, Wis.
75404		Sch.	John C. Bowers	54.34	51.63	69.2	22.8	4.9	1871	Tottenville, N. Y.	New York, N. Y.
75788		Sch.	John C. Braden	29.84	28.35	56.8	19.5	6.5	1875	Somerset County, Md.	Newport News, Va.
75428	J. M. G. H.	Sch.	John C. Cottingham	226.63	215.30	111.0	28.5	8.8	1872	Camden, N. J.	Philadelphia, Pa.
76919		Slp.	John C. Davis	6.23	5.92	32.4	12.2	3.5	1890	Straits, N. C.	Beaufort, N. C.
77028		Sch.	John C. Fitzpatrick	1,270.95	1,207.41	242.0	39.0	16.0	1892	West Bay City, Mich.	Cleveland, Ohio.
76490	K. C. J. H.	Sch.	John C. Gregory	379.25	323.15	140.0	33.8	10.1	1884	Newburyport, Mass.	Bridgeton, Conn.
75991	J. G. L. V.	Shp.	John C. Potter	1,244.38	1,182.17	190.0	36.7	24.0	1869	Searsport, Me.	San Francisco, Cal.
75669	J. Q. F. S.	Sch.	John C. Smith	451.56	392.80	132.8	32.8	10.6	1874	Belfast, Me.	Belfast, Me.
76441		Sch.	John C. Smith	8.83	8.39	49.2	12.0	3.1	1884	Somerset County, Md.	Crisfield, Md.
76184		Sch.	John C. Walker	8.05	7.65	52.5	13.1	3.2	1880	Crisfield, Md.	Do.
12799		Sch.	John C. White	38.25	36.35	60.0	18.4	6.0	1864	Somerset County, Md.	Baltimore, Md.
76298	J. V. W. D.	Bk.	John D. Brewer	965.20	886.04	174.6	35.5	21.6	1882	Boston, Mass.	Boston, Mass.
76116		Sch.	John D. Long	66.35	63.03	75.6	22.0	7.9	1880	Essex, Mass.	Wilmington, N. C.
75399	J. L. Q. F.	Sch.	John D. Paige	397.75	377.96	127.0	31.5	9.6	1872	Camden, N. J.	Bridgeton, N. J.
76110	J. T. Q. B.	Bgn.	John D. Spreckels	266.66	253.77	124.6	31.2	10.9	1880	San Francisco, Cal.	San Francisco, Cal.
77006	K. L. D. M.	Sch.	John D. Tallant	561.51	533.46	168.0	37.0	12.6	1892	Alameda, Cal.	Do.
76373		Sch.	John E. Bright	27.38	26.01	54.9	18.6	4.8	1882	St. Michaels, Md.	Tappahannock, Va.
13109		Sch.	John E. Clayton	49.11	46.66	63.5	23.0	5.4	1855	Toms River, N. J.	New York, N. Y.
77024		Slp.	John E. Du Bois	32.16	30.55	59.3	17.0	4.8	1892	Havre de Grace, Md.	Baltimore, Md.
77117	K. L. T. N.	Sch.	John E. McKenzie	130.88	124.34	99.9	25.0	10.6	1893	Essex, Mass.	Gloucester, Mass.
75739		Sch.	John E. Mehrer	25.58	15.64	50.8	17.2	4.9	1875	Bridgeton, N. J.	Wilmington, Del.
76886		Slp.	John E. Mehrer	10.57	10.04	38.2	14.3	4.6	1890	Atlantic, N. J.	Somers Point, N. J.
76313	J. K. S. R.	Sch.	John F. Krantz	546.89	519.64	140.9	32.0	16.8	1871	East Boston, Mass.	Boston, Mass.
76311	J. W. B. M.	Sch.	John F. Miller	179.19	170.25	107.0	30.6	9.0	1882	San Francisco, Cal.	San Francisco, Cal.
76788		Sch.	John F. Nickerson	96.26	90.50	86.0	22.7	8.7	1883	Lockport, Nova Scotia	Provincetown, Mass.
75951		Sch.	John F. Popp	31.62	21.37	61.4	20.3	4.2	1877	Pascagoula, Miss.	New Orleans, La.
76944	K. J. M. G.	Sch.	John F. Randall	1,643.53	1,583.92	228.9	46.4	22.1	1891	Bath, Me.	New York, N. Y.
75884		Slp.	John F. Webster	17.86	16.97	47.9	17.0	4.5	1876	Dorchester County, Md.	Annapolis, Md.
76505		Slp.	John F. Weyler	15.63	14.85	43.5	15.8	4.3	1885	Baltimore, Md.	Crisfield, Md.
12950		Sch.	John G. Cowell	62.06	58.96	68.0	19.3	7.7	1855	Ipswich, Mass.	Bucksport, Me.
75244		Slp.	John G. Garretson	8.00	7.60	32.0	13.0	3.0	1869	Perth Amboy, N. J.	New York, N. Y.
76591		Slp.	John G. Hurley	10.25	9.74	40.4	14.8	3.4	1885	Cambridge, Md.	Baltimore, Md.
76256	J. V. N. B.	Sch.	John G. North	336.94	320.11	143.5	34.2	11.2	1881	Marshfield, Oreg.	San Francisco, Cal.
13228		Slp.	John G. Perry	18.18	17.28	51.0	15.4	4.7	1858	Nyack, N. Y.	Perth Amboy, N. J.
76404		Sch.	John G. Pettis	28.47	25.15	47.0	18.4	4.6	1883	Islip, N. Y.	New Bedford, Mass.
76168	J. V. C. G.	Sch.	John G. Schmidt	495.08	470.33	133.6	35.0	9.8	1880	Leesburg, N. J.	Philadelphia, Pa.
13380		Sch.	John G. Whilldin	51.38	48.81	78.3	18.8	6.9	1839	Philadelphia, Pa.	Do.
13222		Slp.	John H. Abell	50.93	48.39	64.0	23.6	5.5	1862	Northport, N. Y.	Newport, R. I.
13974		Sch.	John H. Adams	85.62	33.84	58.6	20.7	6.0	1858	Somerset County, Md.	Onancock, Va.
75663		Sch.	John H. Bunting	16.45	15.63	50.0	13.7	3.3	1868	Chincoteague, Va.	Cape Charles, Va.
76028	K. J. C. W.	Sch.	John H. Buttrick	627.97	596.58	157.0	36.4	13.0	1891	Newburyport, Mass.	Boston, Mass.

¹ Formerly schooner Planet.² Formerly British schooner M. and A. Morrison.¹ Rebuilt, 1872.

MERCHANT SAILING VESSELS OF THE UNITED STATES—Continued.

Official No.	Signal letters.	Rig.	Name of vessel.	Gross tonnage.	Net tonnage.	Length.	Breadth.	Depth.	When built.	Where built.	Home port (where permanent document issues).
						Feet.	Feet.	Feet.			
76947	K. J. M. S.	Sch.	John H. Cannon	232.07	220.47	120.0	30.8	8.6	1891	Baltimore, Md.	Baltimore, Md.
76127	J. W. D. P.	Sch.	John H. Cross	404.78	384.55	143.6	34.0	11.5	1882	Waldoboro, Me.	Provincer, R. I.
75145		Sch.	John H. Davis	38.95	27.35	58.8	20.6	6.2	1868	Dorchester County, Md.	Annapolis, Md.
75165		Sch.	John H. Ford	42.63	40.51	65.5	22.3	6.2	1869	Somerset County, Md.	Crisfield, Md.
76206		Sch.	John H. Hoffman	13.91	13.21	35.0	14.0	4.0	1881	Apalachicola, Fla.	Tampa, Fla.
76208		Sch.	John H. Hoffman	6.81	6.47	37.0	11.6	3.0	1887	Smiths Island, Md.	Crisfield, Md.
76203		Sch.	John H. Kuck	16.05	13.42	51.6	13.6	3.8	1895	Shallotte, N. C.	Wilmington, N. C.
76420	K. B. M. J.	Sch.	John H. May	363.47	345.30	136.2	34.0	10.4	1883	Milford, Del.	Philadelphia, Pa.
76962		Sip.	John H. Ostendorf	7.07	7.29	32.4	11.2	4.4	1890	Pios Landing, S. O.	Charleston, S. C.
76659	K. G. S. W.	Sch.	John H. Platt	1,172.32	1,055.53	204.0	40.4	18.6	1889	Madison, Conn.	New Haven, Conn.
76525	K. C. R. B.	Sch.	John H. Tingue	552.80	525.16	151.0	35.0	12.2	1884	New Haven, Conn.	Do.
76316		Sip.	John H. Trusty	9.09	9.21	33.4	13.6	3.8	1882	Patchogue, N. Y.	New York, N. Y.
76334		Cat.	John H. Vail	6.21	5.90	30.0	13.0	3.0	1882	Bayport, N. Y.	Patchogue, N. Y.
76771	K. G. C. H.	Sch.	John I. Snow	196.04	152.35	107.8	26.5	7.3	1888	Rockland, Me.	Rockland, Me.
76914		Sch.	John J. Barlum	1,184.95	1,125.71	222.5	40.5	16.3	1890	Toledo, Ohio	Cleveland, Ohio.
13975		Sch.	John J. Bell	20.79	13.34	53.3	16.9	5.6	1853	Somerset County, Md.	Crisfield, Md.
76610		Sch.	John J. Driscoll	17.90	17.01	53.3	16.6	4.4	1886	Biloxi River, Miss.	Shieldsboro, Miss.
76549	K. C. T. W.	Sch.	John J. Hanson	628.94	607.48	149.0	34.4	17.5	1885	Bath, Me.	Portsmouth, N. H.
76799		Sip.	John J. Hines	6.43	6.11	29.2	12.5	3.7	1889	Keyport, N. J.	Perth Amboy, N. J.
13654		Sip.	John J. Moffatt	6.20	5.89	30.3	12.7	3.5	1865	Perth Amboy, N. J.	Newark, N. J.
13827	J. D. N. K.	Sch.	John J. Ward	295.72	280.93	127.0	30.2	10.1	1867	East Newark, N. J.	New York, N. Y.
13220		Sch.	John J. Wislie	49.77	47.29	60.2	23.1	5.6	1836	Nyack, N. Y.	Do.
13545		Sch.	John K. Kirkman	37.98	36.08	62.6	17.0	5.0	1867	Wilmington, Del.	Onancock, Va.
76759	K. G. B. F.	Sch.	John K. Souther	993.65	943.97	182.5	38.7	18.5	1888	Thomaston, Me.	Thomaston, Me.
77152		Sch.	John L. Kennedy	37.56	31.34	57.9	23.2	4.7	1894	New Orleans, La.	New Orleans, La.
12281		Sch.	John L. Lafitte	24.08	12.02	54.3	16.6	4.8	1855	Philadelphia, Pa.	Tappahannock, Va.
75687		Sch.	John L. Ludington	35.59	26.38	63.6	20.4	5.8	1874	Newtown, Md.	Baltimore, Md.
77091		Sip.	John L. Mills	5.51	5.24	37.0	9.0	2.5	1892	Chincoteague, Va.	Chincoteague, Va.
76738	K. F. G. N.	Sch.	John L. Nicholson	124.73	118.50	90.5	24.2	9.6	1888	Essex, Mass.	Gloucester, Mass.
75336		Sch.	John L. Richards	29.49	28.02	51.8	22.7	5.4	1838	Norwalk, Conn.	Baltimore, Md.
76396		Sch.	John L. Spedden	38.61	28.34	64.2	21.1	4.7	1883	Cambridge, Md.	Do.
76484	K. C. H. F.	Sch.	John L. Treat	500.98	477.58	155.0	34.0	11.5	1884	Madison, Conn.	New Haven, Conn.
12558		Sip.	John L. Williams	18.19	17.29	55.2	14.7	2.2	1863	Havre de Grace, Md.	Crisfield, Md.
13330		Sch.	John M. Broomall	29.69	28.21	51.2	19.4	4.8	1849	Marcushook, Pa.	Patchogue, N. Y.
13389	H. L. P. C.	Sch.	John M. Broomall	221.34	210.27	109.2	29.0	9.2	1862	Chester, Pa.	Philadelphia, Pa.
76425	K. B. N. G.	Sch.	John M. Brown	452.28	429.67	147.0	35.0	12.0	1883	New Haven, Conn.	New Haven, Conn.
75108		Sch.	John M. Fiske	80.76	76.72	80.4	20.7	7.5	1868	Essex, Mass.	New York, N. Y.
75597		Sch.	John M. Hutchinson	980.76	931.73	229.3	36.8	14.5	1873	Cleveland, Ohio	Port Huron, Mich.
77143		Sch.	John M. Keen	64.50	61.28	78.8	20.0	8.6	1894	Essex, Mass.	Boston, Mass.
76401	K. B. F. S.	Sch.	John M. Plummer	100.68	95.65	88.0	22.5	8.0	1883	Boothbay, Me.	Portland, Me.
75801		Sch.	John N. Ingalls	95.48	90.74	85.5	26.2	7.1	1875	Humboldt Bay, Cal.	San Francisco, Cal.
12823		Sip.	John N. Silsbee	5.52	5.25	31.2	12.3	3.2	1861	Port Jefferson, N. Y.	Coldspring, N. Y.
76596		Sch.	John P. Bradshaw	9.40	6.03	39.8	12.4	3.3	1865	Somerset County, Md.	Crisfield, Md.
13984		Sch.	John P. Ehrman	61.57	58.50	80.6	20.9	5.8	1863	Dorchester County, Md.	Tappahannock, Va.
76357		Sch.	John P. Howard	97.85	92.96	96.0	21.5	5.5	1882	Champlain, N. Y.	Burlington, Vt.
12557		Sip.	John P. Levy	10.48	9.96	36.4	13.5	4.1			Crisfield, Md.
13515		Sch.	John P. Priford	19.59	18.61	43.0	15.4	4.0	1854	Philadelphia, Pa.	Bridgeton, N. J.
76764	K. G. B. R.	Sch.	John Q. Ferguson	129.23	122.77	105.2	21.0	7.6	1888	Sharptown, Md.	Wilmington, Del.
76325	J. W. D. M.	Sch.	John R. Bergen	647.66	615.28	152.0	35.0	17.0	1882	Wilmington, Del.	New York, N. Y.
76125	J. T. R. C.	Sch.	John R. Fell	354.20	318.78	131.8	34.1	10.4	1880	Bath, Me.	Philadelphia, Pa.
13949		Sip.	John R. Franklin	7.82	7.43	32.5	11.6	2.9	1868	Worcester County, Md.	Chincoteague, Va.
75411	J. L. R. K.	Sch.	John R. Halladay	396.12	316.50	138.0	32.5	13.1	1872	Wilmington, Del.	New York, N. Y.
76452	K. B. R. V.	Sip.	John R. Kelley	2,364.20	2,254.55	256.9	45.0	19.1	1883	Bath, Me.	Bath, Me.
75434		Sch.	John R. Noyes	315.05	299.87	136.3	26.2	11.4	1872	Algonac, Mich.	Owego, N. Y.
76386	K. B. C. M.	Sch.	John R. Penrose	455.60	432.82	148.0	34.0	12.2	1883	Milford, Del.	Philadelphia, Pa.
75436		Sch.	John R. Reese	81.96	77.86	88.5	23.6	6.1	1872	Dorchester County, Md.	Baltimore, Md.
75939		Sch.	John R. Stanhope	406.69	391.16	123.1	28.5	15.9	1877	Rockland, Me.	Mobile, Ala.
75887		Sch.	John R. Walter	8.52	8.10	33.0	14.3	3.2	1876	Nashville, Va.	Chincoteague, Va.
13883		Sch.	John R. Wilder	34.38	32.66	62.0	16.0	7.8	1854	Savannah, Ga.	Savannah, Ga.
76853	K. G. R. Q.	Sch.	John S. Ames	963.98	915.79	188.2	38.3	18.7	1889	Bath, Me.	Dennis, Mass.
75706	J. Q. P. B.	Sch.	John S. Beacham	234.45	222.73	107.4	28.6	8.4	1874	Baltimore, Md.	Richmond, Va.
13930		Sip.	John S. Beauchamp	18.22	17.31	44.1	16.6	6.5	1868	do	Crisfield, Md.
13345		Sch.	John S. Connet	33.00	31.35	51.8	19.4	5.6	1849	Washington, N. J.	Perth Amboy, N. J.
76433	K. B. N. V.	Sch.	John S. Davis	363.68	345.50	134.4	33.4	10.1	1883	Bath, Me.	Boston, Mass.
76965	K. J. R. P.	Sch.	John S. Deering	478.94	455.00	147.0	34.0	12.2	1891	do	Bath, Me.
76663	K. G. T. S.	Bkn.	John S. Emery	919.88	893.28	167.7	35.7	22.1	1890	Boston, Mass.	Boston, Mass.
75253	J. K. G. T.	Sch.	John S. Gilmore	117.15	111.29	87.9	27.2	7.1	1870	Mays Landing, N. J.	New Haven, Conn.
13952		Sch.	John S. Havens	26.13	24.82	60.5	19.4	5.2	1858	Patchogue, N. Y.	Onancock, Va.
75732		Sip.	John S. Johnson	13.06	7.87	32.4	14.2	3.9	1874	Nashville, Va.	Bridgeton, N. J.
13474		Sip.	John S. Marcy	12.50	11.88	38.0	14.5	3.7	1866	Riverhead, N. Y.	Bridgeton, N. J.
75111		Sip.	John S. Morgan	23.90	22.71	47.5	17.4	5.2	1869	Greenport, N. Y.	Do.
76701		Sch.	John S. Myers	25.36	15.92	54.4	17.9	5.0	1887	Bridgeton, N. J.	Philadelphia, Pa.
75625		Sch.	John S. Presson	92.82	88.18	80.0	23.4	8.1	1874	Essex, Mass.	Gloucester, Mass.
76321		Sch.	John S. Smith	8.30	7.88	46.3	12.0	3.5	1884	Somerset County, Md.	Crisfield, Md.
76669		Sch.	John S. Wilson	46.48	44.16	69.1	19.1	4.6	1887	Havre de Grace, Md.	Baltimore, Md.
13138		Sip.	John T. Chapman	10.21	9.70	37.0	13.2	3.6	1859	Chelsea, N. Y.	New York, N. Y.
75556		Sip.	John T. Johnson	448.09	425.69	171.4	31.0	11.0	1873	Huron, Ohio	Chicago, Ill.
76700		Sch.	John T. Marshall	5.77	5.48	35.6	10.5	2.8	1887	Smiths Island, Md.	Baltimore, Md.
12797		Sip.	John T. Miles	10.22	9.71	38.5	14.5	3.5			Do.

MERCHANT SAILING VESSELS OF THE UNITED STATES—Continued.

Official No.	Signal letters.	Rig.	Name of vessel.	Gross tonnage.	Net tonnage.	Length.	Breadth.	Depth.	When built.	Where built.	Home port (where permanent document issues).
						Feet.	Feet.	Feet.			
76673		Slp.	John T. Mills	15. 01	14. 26	38. 9	14. 5	3. 2	1887	Sharptown, Md	Newport News, Va.
75157		Sch.	John T. Mott	325. 33	309. 07	137. 0	28. 0	11. 0	1869	Oswego, N. Y.	Detroit, Mich.
75582		Sch.	John T. Russell	36. 47	34. 65	66. 2	22. 2	4. 7	1872	Onancock, Va.	Coldspring, N. Y.
769-2		Sch.	John T. White	10. 45	9. 93	52. 0	14. 3	3. 3	1891	St. Peters, Md	Onancock, Va.
13095	H. L. D. K.	Sch.	John T. Williams	242. 59	230. 47	127. 0	31. 3	9. 1	1857	Brooklyn, N. Y.	New York, N. Y.
75766		Sch.	John V. Jones	200. 78	190. 75	125. 2	27. 0	8. 6	1875	Manitowoc, Wis.	Milwaukee, Wis.
76517		Slp.	John W. Bailey	5. 36	5. 10	29. 0	12. 5	2. 9	1884	Patchogue, N. Y.	Patchogue, N. Y.
13494		Sch.	John W. Bell	90. 70	86. 17	86. 1	22. 8	6. 9	1848	New York, N. Y.	Wilmington, Del.
76622		Slp.	John W. Caswell	9. 93	9. 43	36. 0	12. 5	6. 5	1886	Waldoboro, Me	Portsmouth, N. H.
76479		Sch.	John W. Dean	30. 04	28. 54	59. 8	18. 8	4. 8	1883	Taylor's Island, Md	Crisfield, Md.
76672		Sch.	John W. Dodge	20. 30	19. 29	46. 4	17. 6	4. 4	1887	Pawtuxet, R. I.	Providence, R. I.
13137		Sch.	John W. Earl	14. 34	13. 63	40. 0	15. 0	4. 5	1866	Keyport, N. J.	Coldspring, N. Y.
76835		Slp.	John W. Elliott	9. 93	9. 43	42. 0	14. 3	3. 3	1889	Sharptown, Md	Crisfield, Md.
76266		Sch.	John W. Fox	82. 14	78. 04	86. 5	24. 0	6. 0	1881	Milford, Del	Wilmington, Del.
75877		Sch.	John W. Gillet	10. 08	9. 58	38. 9	14. 0	3. 3	1876	Newtown, Md	Crisfield, Md.
76920	K. H. W. C.	Sch.	John W. Hall	346. 49	329. 27	131. 0	34. 0	9. 0	1890	Frederica, Del	Wilmington, Del.
46229		Sch.	John W. Hannaford	326. 40	310. 08	146. 0	30. 0	11. 0	1875	St. Clair, Mich	Buffalo, N. Y.
13210		Sch.	John W. Houston	46. 12	43. 82	65. 2	21. 2	5. 2	1847	Indian River, Del	New York, N. Y.
76918	K. H. W. B.	Sch.	John W. Linnell	994. 92	880. 89	198. 0	35. 4	18. 2	1890	Madison, Conn.	Boston, Mass.
12806		Sch.	John W. Marsh	34. 32	32. 60	56. 1	19. 7	6. 1	1864	Somerset County, Md	Tappahannock, Va.
76674		Sch.	John W. Menton	14. 32	13. 61	37. 0	12. 4	4. 4	1883	Salzburg, Mich	Port Huron, Mich.
13374		Sch.	John W. Paul	28. 29	26. 88	60. 3	19. 1	3. 6	1855	Bridgeboro, N. J.	Perth Amboy, N. J.
75226		Slp.	John W. Paul, jr.	9. 12	5. 00	40. 0	13. 8	3. 4	1870	Lamberton, N. J.	Bridgeton, N. J.
75924		Sch.	John W. Smart	18. 41	17. 49	50. 0	15. 9	5. 0	1877	Newmarket, N. H.	Tampa, Fla.
76979		Sch.	John W. Smith	10. 16	6. 35	51. 5	13. 7	3. 6	1891	St. Peters, Md	Newport News, Va.
75644		Sch.	John W. Stout	41. 16	39. 11	66. 6	22. 4	4. 5	1874	Nyack, N. Y.	Coldspring, N. Y.
13977		Sch.	John W. Willing	23. 60	22. 42	50. 0	16. 0	5. 2	1848	Somerset County, Md	Philadelphia, Pa.
76208		Sch.	John W. Wright	26. 24	24. 93	52. 0	13. 7	5. 6	1869	Oshkosh, Wis.	Milwaukee, Wis.
76227		Slp.	John W. Wright	5. 55	5. 28	31. 0	11. 4	2. 6	1881	Isle of Wight County, Va.	Norfolk, Va.
75009		Sch.	John A. H. Dixon	54. 00	51. 30	70. 5	21. 3	6. 0	1853	Dorchester County, Md	Annapolis, Md.
13929		Sch.	John E. A. Cunningham	28. 27	26. 86	58. 0	19. 7	5. 3	1869	Talbot County, Md	Cape Charles, Va.
75905		Sch.	John E. A. Cunningham	24. 33	15. 83	52. 7	16. 8	4. 8	1876	Somerset County, Md	Do.
13955		Sch.	John P. L. Hopkins	38. 18	36. 77	60. 0	20. 4	6. 1	1864	Accomac County, Va	Norfolk, Va.
75917		Sch.	John R. P. Moore	99. 22	94. 26	86. 7	27. 0	6. 5	1877	Snowhill, Md	Beaufort, N. C.
75819		Sch.	John T. H. Coulbourn	23. 14	21. 98	49. 9	16. 7	4. 6	1875	Chesconnessex, Va.	Newport News, Va.
76686		Sch.	John and Cecil	5. 79	5. 79	41. 0	10. 3	2. 2	1885	Beaufort, N. C.	Beaufort, N. C.
75841	J. R. S. M.	Bk.	John and Winthrop	398. 29	321. 38	114. 4	28. 5	16. 2	1876	Bath, Me	San Francisco, Cal.
77111		Lgr.	John of the Sea	8. 09	7. 69	35. 6	12. 5	3. 8	1893	Bavou Lafourche, La	Brashear, La.
76925		Slp.	Johnie	6. 18	5. 87	40. 0	9. 6	2. 4	1889	Swansboro, N. C.	Beaufort, N. C.
77039		Slp. y.	Johnnie B.	8. 49	8. 07	29. 4	11. 3	5. 3	1892	Rockport, Me	Chicago, Ill.
76460		Sch.	Johnson Evans	11. 86	11. 27	48. 0	14. 0	3. 4	1883	Somerset County, Md	Crisfield, Md.
76005		Sch.	Joker	13. 64	12. 96	37. 7	14. 8	4. 3	1878	Millbridge, Me.	Eastport, Me.
76734		Slp.	Joker	6. 44	6. 12	33. 0	13. 8	4. 0	1888	Hyannis, Mass.	Hyannis, Mass.
77025		Slp.	Jolly Tramp	7. 12	6. 76	25. 0	11. 3	3. 3	1892	Pensacola, Fla.	Pensacola, Fla.
12581	H. K. P. F.	Sch.	Jonathan Cone	122. 48	116. 36	101. 6	20. 6	8. 0	1855	Camden, Me	Newburyport, Mass.
76617	K. D. H. G.	Sch.	Jonathan Sawyer	399. 15	350. 56	140. 0	33. 3	10. 3	1886	Bath, Me	Portsmouth, N. H.
13843		Slp.	Jordan	25. 92	24. 62	45. 0	17. 5	5. 0	1868	Patchogue, N. Y.	Somers Point, N. J.
13346		Sch.	Jordan Woolley	37. 63	35. 75	62. 5	19. 6	4. 3	1859	Nyack, N. Y.	Perth Amboy, N. J.
75691	J. Q. M. G.	Sch.	Jordan L. Mott	138. 49	131. 56	95. 0	23. 0	8. 9	1874	Newburyport, Mass.	Rockland, Me.
12529		Sch.	Josalina	39. 45	37. 48	55. 9	26. 6	6. 7	1856	Huntington, N. Y.	Annapolis, Md.
76603	K. D. G. H.	Sch.	José Olaverri	661. 73	687. 65	164. 0	35. 0	14. 8	1885	Rockland, Me.	Rockland, Me.
76245		Sch.	José Trombly	16. 87	16. 03	50. 4	12. 0	3. 6	1881	Sebewaing, Mich.	Port Huron, Mich.
75784	J. R. D. V.	Bk.	Jose D. Bueno	418. 97	380. 08	136. 5	30. 2	14. 6	1875	Damariscotta, Me.	New York, N. Y.
76993		Sch.	Joseph	21. 65	20. 57	51. 0	16. 8	4. 5	1891	Swansboro, N. C.	Beaufort, N. C.
13956		Sch.	Joseph Allen	56. 25	39. 78	74. 5	24. 1	5. 6	1865	Accomac County, Va	Chincoteague, Va.
76061		Sch.	Joseph Allen	27. 44	26. 07	60. 0	20. 0	4. 5	1879	Berkley, Va	Norfolk, Va.
13320		Sch.	Joseph America	31. 00	20. 71	61. 8	20. 7	4. 0	1866	Wolf River, Miss	New Orleans, La.
76402	K. B. G. C.	Sch.	Joseph Baker	552. 45	524. 83	148. 9	30. 0	18. 0	1875	Weymouth, Nova Scotia	Boston, Mass.
13954		Sch.	Joseph Billymer	39. 58	29. 24	59. 6	20. 7	6. 0	1863	Somerset County, Md	Baltimore, Md.
75617	J. P. F. G.	Sch.	Joseph Eaton, jr.	191. 32	181. 75	105. 0	26. 9	8. 7	1874	Mystic, Conn	Barnstable, Mass.
13865		Slp.	Joseph Ellis	5. 85	5. 56	29. 0	11. 0	3. 0	1867	Norfolk, Va	Norfolk, Va.
13135		Sch.	Joseph Forsyth	11. 20	10. 64	40. 0	14. 0	4. 0	1866	Staten Island, N. Y.	New Bedford, Mass.
75821		Sch.	Joseph Franklin	9. 82	5. 57	50. 0	10. 2	3. 5	1875	Somerset County, Md	Crisfield, Md.
12884		Sch.	Joseph Garland	51. 44	48. 87	65. 0	19. 7	6. 7	1866	East Boston, Mass.	New York, N. Y.
13207		Sch.	Joseph Hammond	74. 56	70. 84	62. 9	25. 7	6. 0	1836	Nyack, N. Y.	Do.
77122		Slp.	Joseph Hart	7. 11	6. 75	31. 0	13. 5	3. 5	1893	Patchogue, N. Y.	Patchogue, N. Y.
12526	H. K. P. L.	Sch.	Joseph Hay	188. 88	179. 44	103. 0	29. 2	9. 8	1864	Cohasset, Mass	Boston, Mass.
76996	K. L. C. B.	Sch.	Joseph Luther	422. 68	386. 77	147. 0	33. 8	10. 6	1891	New London, Conn	New London, Conn.
77137		Sch.	Joseph Murray	69. 83	66. 34	63. 0	24. 6	4. 9	1894	Milford, Del	New York, N. Y.
75082	J. G. K. T.	Sch.	Joseph Oakes	205. 73	195. 45	103. 5	27. 7	9. 0	1869	Brewer, Me	Deer Isle, Me.
75593		Sch.	Joseph Paige	625. 86	594. 57	190. 4	32. 0	12. 0	1872	Milwaukee, Wis.	Port Huron, Mich.
77123		Sch.	Joseph Pulitzer	76. 85	73. 01	78. 0	22. 0	9. 4	1894	Essex, Mass	New York, N. Y.
76968	K. J. S. B.	Sch.	Joseph Rowe	133. 93	127. 24	109. 6	23. 9	11. 2	1891	Gloucester, Mass	Gloucester, Mass.
76283	J. V. R. T.	Sch.	Joseph Russ	247. 34	235. 01	124. 0	30. 9	9. 6	1841	Eureka, Cal	San Francisco, Cal.
12736		Sch.	Joseph Warren	75. 93	72. 14	70. 4	21. 2	7. 0	1836	Hampden, Me	Castine, Me.
76565		Sch.	Joseph Warren	52. 51	49. 89	72. 6	18. 8	7. 6	1885	Kennebunk Port, Me.	Boston, Mass.
75456		Slp.	Joseph A. Clark	55. 46	52. 69	67. 4	23. 6	4. 9	1871	Bridgeton, N. J.	Bridgeton, N. J.

¹Formerly British bark L. E. Cana.

MERCHANT SAILING VESSELS OF THE UNITED STATES—Continued.

Official No.	Signal letters.	Rig.	Name of vessel.	Gross tonnage.	Net tonnage.	Length.	Breadth.	Depth.	When built.	Where built.	Home port (where permanent document issues).
						Feet.	Feet.	Feet.			
76560		Sch.	Joseph A. Manta	70.26	66.75	74.5	21.9	8.0	1885	Bath, Me.	Provincetown, Mass.
76166		Sch.	Joseph A. Wilson	11.86	11.27	60.0	15.3	3.3	1880	Calvert County, Md.	Crisfield, Md.
76804		Sch.	Joseph B. Maguire	93.15	88.49	78.5	22.1	8.6	1889	Essex, Mass.	Gloucester, Mass.
76262	J. V. N. M.	Shp.	Joseph B. Thomas	1,938.07		234.3	42.3	19.2	1881	Thomaston, Me.	Thomaston, Me.
13729		Sch.	Joseph C. Atkins	67.90	64.51	71.6	23.1	4.8	1864	Milton, Del.	Wilmington, Del.
76711		Slp.	Joseph C. Knapp	38.14	36.24	51.5	21.0	5.0	1887	Greenpoint, N. Y.	New York, N. Y.
76465		Sch.	Joseph F. Jones	13.81	12.65	47.6	14.0	3.6	1883	Crisfield, Md.	Annapolis, Md.
76172		Sch.	Joseph F. Loubat	70.47	66.95	80.4	21.5	9.1	1880	Tottenville, N. Y.	New York, N. Y.
76361	J. W. P. C.	Sch.	Joseph G. Dean	161.73	153.65	109.5	28.1	9.1	1882	Kennebunk, Me.	New Bedford, Mass.
75065		Sch.	Joseph G. Edge	20.03	19.03	52.6	15.5	3.4	1867	Branchport, N. J.	New York, N. Y.
13900		Sch.	Joseph G. Hamblin	35.59	33.81	58.0	17.0	5.6	1866	Somerset County, Md.	Boston, Mass.
13750		Sch.	Joseph G. Macten	620.52	589.50	186.6	33.7	13.3	1867	Cleveland, Ohio.	Cleveland, Ohio.
13140		Slp.	Joseph H. Segunne	18.55	17.63	42.0	15.8	4.6	1865	Staten Island, N. Y.	New York, N. Y.
76450		Sch.	Joseph I. Dawson	10.25	9.72	50.0	12.7	4.0	1880	Rhode River, Md.	Annapolis, Md.
75062		Sch.	Joseph I. Thompson	52.27	49.66	66.0	22.0	5.4	1867	Nyack, N. Y.	Bridgeport, Conn.
75431		Slp.	Joseph J. Dughan	6.28	5.97	33.6	12.7	3.1	1872	Wilmington, Del.	Bridgeport, N. J.
75134	J. K. V. D.	Sch.	Joseph J. Pharo	261.14	248.09	120.0	30.2	10.2	1867	Allowaytown, N. J.	New York, N. Y.
13946		Sch.	Joseph L. Mott	18.68	17.75	42.0	16.5	4.2	1867	Patchogue, N. Y.	Norfolk, Va.
13957		Sch.	Joseph P. Boggs	32.30	30.69	57.7	20.3	6.8	1864	Accomac County, Va.	Onancock, Va.
76838	K. G. P. M.	Sch.	Joseph P. Johnson	98.63	93.70	87.6	23.7	9.2	1889	Essex, Mass.	Provincetown, Mass.
75249		Sch.	Joseph R. Ellis	67.13	63.77	74.0	23.5	5.6	1870	Penngrove, N. J.	Philadelphia, Pa.
13991		Sch.	Joseph R. Mann	26.32	18.30	53.0	17.0	5.0	1855	Somerset County, Md.	Baltimore, Md.
12527		Sch.	Joseph S. Cleveland	31.36	22.58	51.9	18.6	6.2	1866	Baltimore, Md.	Do.
77158		Sch.	Joseph S. Faulkner	20.80	29.26	69.3	19.3	4.6	1894	Tilghmans Island, Md.	Do.
75107		Sch.	Joseph S. Friend	8.44	8.02	37.0	12.8	3.8	1865	Gloucester, Mass.	New York, N. Y.
76422		Sch.	Joseph T. Brennan	27.66	26.28	54.0	17.7	5.3	1883	Madison, Md.	Newport News, Va.
76164		Sch.	Joseph W. Brooks	24.27	23.06	66.0	15.8	4.0	1880	Dorchester County, Md.	Baltimore, Md.
76477		Sch.	Jos. W. Brooks	10.46	9.94	43.6	14.6	3.2	1883	Madison, Md.	Crisfield, Md.
76087	K. J. V. S.	Sch.	Joseph W. Hawthorn	585.59	516.60	159.5	35.1	13.2	1891	Bath, Me.	Bath, Me.
75074		Slp.	Joseph W. Souder	26.83	25.49	54.8	21.2	3.8	1868	Camden, N. J.	Bridgeport, N. J.
77044		Sch.	Joseph and Henry	95.79	91.01	84.0	27.0	6.6	1892	Benicia, Cal.	San Francisco, Cal.
13822		Sch.	Josephine	7.36	7.00	34.2	11.5	3.8	1867	New Orleans, La.	Shieldsboro, Miss.
77154		Slp.	Josephine	9.71	9.23	29.6	13.0	4.0	1894	South Brooklyn, N. Y.	New York, N. Y.
12519		Sch.	Josephine	22.32	21.20	49.0	17.5	5.5	1852	Greenwich, N. J.	Baltimore, Md.
12540		Sch.	Josephine	45.24	42.98	67.8	18.7	5.6	1865	East Haven, Conn.	Newport News, Va.
13146		Slp.	Josephine	10.07	9.57	35.0	14.0	4.2	1866	Staten Island, N. Y.	Perth Amboy, N. J.
13495		Sch.	Josephine	68.43	65.01	72.8	22.4	7.4	1865	Westerly, R. I.	Newport, R. I.
13562		Sch.	Josephine	23.62	22.44	47.0	19.2	4.8	1855	San Francisco, Cal.	San Francisco, Cal.
13866		Slp.	Josephine	9.08	8.63	40.3	14.0	3.0	1861	New York, N. Y.	Norfolk, Va.
45337		Sch.	Josephine	29.97	28.48	55.3	17.1	4.2	1866	Swan Creek, Mich.	Detroit, Mich.
75344		Sch.	Josephine	10.34	9.83	40.0	16.6	3.6	1871	Crisfield, Md.	Baltimore, Md.
75802		Slp.	Josephine	8.18	7.78	36.7	14.4	3.8	1875	Rockville, N. C.	Charleston, S. C.
75840		Sch.	Josephine	8.75	8.32	32.4	14.3	3.3	1876	Christian Hook, N. Y.	Patchogue, N. Y.
75910	J. S. F. V.	Bk.	Josephine	884.54		129.7	29.0	17.2	1877	Bath, Me.	New Bedford, Mass.
76045		Sch.	Josephine	6.02	6.29	36.0	11.0	2.0	1878	Smith Point, Tex.	Galveston, Tex.
76117	J. T. R. D.	Slp.	Josephine	6.97	6.63	34.4	11.9	2.6	1879	Keyport, N. J.	Perth Amboy, N. J.
76126		Sch.	Josephine	365.75	347.45	129.3	34.0	10.5	1880	Philadelphia, Pa.	Philadelphia, Pa.
76218		Slp.	Josephine	15.11	14.36	47.0	13.4	3.3	1881	Harrison, Mich.	Detroit, Mich.
76230		Sch.	Josephine	19.39	18.42	54.8	16.0	4.4	1881	St. Michaels, Md.	Baltimore, Md.
76590		Slp.	Josephine	9.76	8.65	30.0	12.7	3.5	1885	Riverside, N. J.	Trenton, N. J.
76631		Sch.	Josephine	15.39	14.62	49.5	14.0	3.2	1886	Meyers, Fla.	Key West, Fla.
76668		Sch.	Josephine	16.98	16.14	40.5	15.3	4.0	1887	Vallejo, Cal.	Port Townsend, Wash.
76750		Sch.	Josephine	12.52	11.90	47.4	13.3	2.5	1888	Hell, Mich.	Port Huron, Mich.
76778		Sch.	Josephine	70.33	66.81	81.0	23.5	6.4	1888	Baltimore, Md.	Baltimore, Md.
76897		Sch.	Josephine	7.36	7.00	37.5	13.3	3.8	1890	Hog Island, Tex.	Eagle Pass, Tex.
76994		Lgr.	Josephine	5.63	5.34	29.0	9.7	2.8	1890	Terrebonne Parish, La.	Brashear, La.
77063		Slp. y.	Josephine	6.80	6.46	23.5	11.5	4.1	1882	Newburyport, Mass.	Boston, Mass.
77116		Sch.	Josephine	6.58	6.25	35.7	13.0	1.9	1893	Corpus Christi, Tex.	Corpus Christi, Tex.
77125		Bkn.	Josephine	21.16	20.10	42.3	11.8	5.5	1894	San Diego, Cal.	Port Townsend, Wash.
77218	K. M. Q. T.	Bkn.	Josephine	940.87	870.47	189.0	36.8	17.2	1896	Belfast, Me.	Baltimore, Md.
120908		Slp. y.	Josephine	16.31	15.50	35.5	14.5	4.6	1888	New York, N. Y.	New York, N. Y.
76559		Sch.	Josephine D.	15.65	14.87	46.0	15.0	3.0	1885	San Bernard, Tex.	Galveston, Tex.
76088		Slp.	Josephine S.	12.28	11.67	36.5	15.2	4.0	1879	Ialip, N. Y.	Patchogue, N. Y.
76765		Sch.	Josephine Byrd	11.68	11.29	49.9	15.1	3.8	1888	Crisfield, Md.	Crisfield, Md.
12756		Sch.	Josephine Dresden	84.21	80.00	95.0	21.2	6.2	1852	Michigan City, Ind.	Milwaukee, Wis.
76913	K. H. T. C.	Sch.	Josephine Ellicott	391.38	371.81	141.9	33.1	10.8	1890	Columbia Falls, Me.	Machias, Me.
76107		Sch.	Josephine Jubb	14.36	13.66	54.0	14.5	3.6	1879	Anne Arundel County, Md.	Cape Charles, Va.
77209		Sch.	Josephine Keas	22.79	17.48	47.6	15.0	4.4	1895	Bishopville, Md.	Chincoteague, Va.
77086		Sch.	Josephine Mastier	41.64	26.65	68.2	23.7	4.1	1893	Handsboro, Miss.	New Orleans, La.
13852		Slp.	Josephine Otis	13.27	13.27	41.0	14.9	4.0	1867	Saybrook, Conn.	Norfolk, Va.
75771		Slp.	Josephine Smith	16.27	9.79	45.0	16.0	4.6	1875	Bellport, N. Y.	Onancock, Va.
13502		Sch.	Josephine Swanton	60.74	57.70	71.0	21.4	7.5	1867	Boothbay, Me.	Portland, Me.
76898	J. S. B. Q.	Shp.	Josephus	1,470.00	1,347.43	213.0	39.2	24.4	1876	Newcastle, Me.	Damariscotta, Me.
13015		Sch.	Joese	120.57	114.54	99.8	24.0	7.1	1866	Holland, Mich.	Milwaukee, Wis.
13359		Sch.	Joshua Green	20.24	19.23	44.0	16.4	4.4	1860	Philadelphia, Pa.	Crisfield, Md.
76225		Sch.	Josiah S. Newcomb	32.60	21.38	57.0	19.0	5.0	1881	Bridgeport, N. J.	Bridgeport, N. J.
13878		Slp.	Josie	6.72	6.39	34.0	12.0	3.0	1868	New York, N. Y.	Norfolk, Va.
75141		Sch.	Josie	48.61	46.18	71.0	24.6	4.5	1869	San Francisco, Cal.	San Francisco, Cal.
76213		Sch.	Josie	83.09	78.94	75.1	25.3	6.6	1870	Columbia Falls, Me.	Machias, Me.

1 Formerly sloop-yacht Frique.

MERCHANT SAILING VESSELS OF THE UNITED STATES—Continued.

Official No.	Signal letters.	Rig.	Name of vessel.	Gross tonnage.	Net tonnage.	Length.	Breadth.	Depth.	When built.	Where built.	Home port (where permanent document issues).
						Feet.	Feet.	Feet.			
76137		Slp.	Josie	8.35	7.93	35.5	11.8	3.9	1880	Newburyport, Mass.	Newburyport, Mass.
76955		Slp.	Josie M.	6.15	5.84	27.2	10.8	3.3	1887	do	Boston, Mass.
75839		Sch.	Josie Crowley	102.41	97.29	97.5	26.6	5.5	1876	Port Jefferson, N. Y.	New York, N. Y.
76122		Sch.	Josie Hook	90.65	86.12	78.4	23.9	7.5	1880	Brewer, Me.	Bangor, Me.
75916		Sch.	Josie Johnson	27.60	26.22	56.2	18.5	5.8	1877	Newburyport, Mass.	Mobile, Ala.
76390		Sch.	Josie May	47.83	45.44	67.7	19.7	7.0	1883	Bath, Me.	Pensacola, Fla.
76975		Sch.	Josie Weaver	41.21	29.44	66.4	22.3	5.0	1891	Maldenville, La.	New Orleans, La.
75743		Sch.	Josie M. Calderwood	90.69	86.16	81.4	22.8	8.1	1875	Essex, Mass.	Gloucester, Mass.
78339	J. W. F. T.	Sch.	Josie R. Burt	760.26	722.25	167.8	35.3	15.2	1882	Bath, Me.	Fall River, Mass.
116617		Slp. y.	Jotomax	5.80	5.80	26.0	11.2	3.1	1890	Brooklyn, N. Y.	Philadelphia, Pa.
75519		Sch.	Journeyman	235.04	223.29	129.6	26.2	9.0	1873	Wenona, Mich.	Buffalo, N. Y.
75129		Sch.	Juanita	17.52	16.64	42.8	15.7	4.1	1869	New Bedford, Mass.	Edgartown, Mass.
76956		Slp.	Juanita	7.75	7.35	30.0	11.0	2.8	1885	Melbourne, Fla.	St. Augustine, Fla.
77038		Sch.	Juanita	7.16	6.81	31.0	8.6	4.0	1892	San Francisco, Cal.	San Diego, Cal.
77148		Slp. y.	Juanita	5.67	5.39	26.7	8.4	5.6	1889	Cambridge, Mass.	Boston, Mass.
77103	K. L. R. V.	Slp. y.	JUBILEE	100.99	95.94	104.1	22.8	8.5	1893	Boston, Mass.	Do.
77132		Sch.	Jubilee	92.44	87.82	85.0	22.4	9.6	1894	Gloucester, Mass.	Gloucester, Mass.
13894		Sch.	Judah Ware	46.64	44.31	59.2	21.7	4.9	1865	Camden, N. J.	Bichmond, Va.
76991		Slp.	Judge	18.02	17.12	47.0	12.6	2.6	1869	Conneaut, Ohio	Erie, Pa.
12898		Sch.	Judge Harrington	52.67	50.04	66.8	21.5	5.5	1849	Jones Creek, Del.	Port Jefferson, N. Y.
13760		Sch.	Judge Low	77.54	73.66	78.0	22.8	6.5	1868	Pembroke, Me.	Eastport, Me.
77001	K. L. C. R.	Sch.	Judique	121.44	115.37	98.2	24.0	10.8	1891	Essex, Mass.	Gloucester, Mass.
76995		Slp. y.	Judith	6.62	6.28	26.7	11.2	3.7	1887	Boothbay, Me.	Newport, R. I.
12667		Sch.	Judith Ann	42.88	40.78	62.0	18.9	6.4	1851	Gloucester, Mass.	Waldoboro, Me.
13143		Slp.	Judson Thompson	13.35	12.69	37.0	15.0	4.3	1866	Staten Island, N. Y.	New York, N. Y.
76261		Sch.	Judy	51.82	38.71	70.6	21.8	6.2	1881	Baltimore, Md.	Crisfield, Md.
77198		Slp.	Judy	7.61	5.21	37.7	13.1	3.0	1895	Hopewell, Md.	Do.
12513		Sch.	Julia	82.95	78.80	85.5	23.8	6.3	1854	Dorchester County, Md.	Annapolis, Md.
12628		Sch.	Julia	8.50	8.08	38.5	10.9	3.0	1866	Beaufort, N. C.	Beaufort, N. C.
13263		Sch.	Julia	41.51	41.51	52.0	23.4	5.4	1866	Greenpoint, N. Y.	New York, N. Y.
46185		Sch.	Julia	10.85	7.05	38.5	12.5	2.8	1877	Bay St. Louis, Miss.	Shieldsboro, Miss.
75016		Sch.	Julia	16.27	15.46	42.0	15.0	5.0	1865	New Orleans, La.	New Orleans, La.
75347		Sch.	Julia	18.39	9.88	51.0	18.7	3.2	1871	Shieldsboro, Miss.	Do.
75500		Sch.	Julia	9.79	9.31	35.5	14.1	3.8	1870	Fowl River, Ala.	Shieldsboro, Miss.
75863		Slp.	Julia	5.39	5.12	26.9	11.0	2.9	1870	Noank, Conn.	Sag Harbor, N. Y.
75962	J. S. Q. C.	Bk.	Julia	798.72	758.78	165.1	34.0	20.1	1877	Ellsworth, Me.	Philadelphia, Pa.
76035		Sch.	Julia	57.61	54.73	72.5	22.6	6.2	1878	Huntington, N. Y.	Coldspring, N. Y.
76140		Sch.	Julia	36.65	34.82	57.6	18.0	5.0	1880	Bay City, Mich.	Port Huron, Mich.
76378		Sch.	Julia	5.44	5.17	32.1	10.0	2.4	1882	Beaufort, N. C.	Newbern, N. C.
76532		Sch.	Julia	42.84	40.70	62.0	15.9	5.1	1884	South Hero, Vt.	Burlington, Vt.
76732		Sch.	Julia	47.11	44.76	71.0	19.0	4.1	1888	Fort Howard, Wis.	Milwaukee, Wis.
76774		Sch.	Julia	8.85	8.85	27.9	11.2	3.7	1876	Scituate, Mass.	Eastport, Me.
77031		Sch.	Julia	27.34	25.98	51.4	17.4	5.4	1892	Brunswick, Ga.	Brunswick, Ga.
77169		Slp.	Julia	6.48	6.16	27.2	10.3	4.2	1891	Bristol, Me.	Boothbay, Me.
77133		Cat.	Julia	7.63	7.25	26.2	12.3	4.1	1894	Noank, Conn.	Stonington, Conn.
75929		Sch.	Julia A.	14.15	13.45	44.3	12.8	4.7	1877	Marblehead, Mass.	Machias, Me.
76757		Slp.	Julia A.	6.45	6.13	31.2	11.4	2.5	1848	Bridgeport, Conn.	Bridgeport, Conn.
75580		Sch.	Julia B.	25.96	16.18	50.3	18.3	4.6	1873	Port Norris, N. J.	Bridgeton, N. J.
77057		Sch.	Julia Adeline	13.96	9.01	53.5	14.8	4.0	1892	Monie, Md.	Crisfield, Md.
12733		Sch.	Julia Ann	27.41	26.04	54.6	15.4	6.4	1819	Gloucester, Mass.	Mount Desert Ferry, Me.
13823		Sch.	Julia Ann	68.67	65.24	75.2	23.5	6.0	1856	Brookhaven, N. Y.	Deer Isle, Me.
12623		Sch.	Julia Baker	108.02	102.62	83.1	25.0	8.0	1860	Boothbay, Me.	Buckaport, Me.
76762	K. G. B. Q.	Sch.	Julia Costa	107.33	101.97	89.4	23.8	9.5	1888	Essex, Mass.	Provincetown, Mass.
75498		Sch.	Julia Edna	26.43	25.11	49.7	17.0	5.3	1873	Ellsworth, Me.	Belfast, Me.
76094		Sch.	Julia Fairbanks	17.17	16.32	45.0	14.8	5.6	1879	Boothbay, Me.	Rockland, Me.
76491	K. C. J. P.	Sch.	Julia Fowler	224.05	185.88	114.0	27.0	11.0	1884	Essex, Mass.	Machias, Me.
76825	K. G. L. V.	Sch.	Julia Frances	183.37	174.20	112.9	27.8	8.6	1889	Kennebunk Port, Me.	Fall River, Mass.
77055		Sch.	Julia Frances	26.21	24.90	49.0	16.9	3.8	1892	Brunswick, Ga.	Brunswick, Ga.
76519		Slp.	Julia Hamilton	8.65	8.22	36.0	14.2	3.4	1884	Barren Creek Springs, Md.	Crisfield, Md.
75719		Sch.	Julia Larson	59.50	56.53	70.0	18.5	6.4	1874	Manitowoc, Wis.	Port Huron, Mich.
76550	K. C. V. G.	Bk.	Julia Rollins	616.90	569.55	146.4	34.9	16.9	1884	Baltimore, Md.	Baltimore, Md.
76693		Slp.	Julia Wallace	9.60	9.12	43.4	14.3	3.9	1887	East Creek, Md.	Onancock, Va.
13025	H. L. C. G.	Sch.	Julia A. Berkeley	168.66	160.42	105.5	25.0	7.9	1866	Easthaven, Conn.	Bridgeport, Conn.
76073		Sch.	Julia A. Brown	15.20	14.44	52.8	14.5	3.7	1879	Baltimore, Md.	Newport News, Va.
75847		Slp.	Julia A. Cooke	10.40	5.70	41.0	14.4	3.7	1876	Dorchester County, Md.	Bridgeton, N. J.
13113		Sch.	Julia A. Decker	95.57	96.80	78.0	23.0	8.0	1860	Keyport, N. J.	Rockland, Me.
75173		Sch.	Julia A. Jones	42.26	26.45	64.0	21.0	6.4	1868	Baltimore, Md.	Philadelphia, Pa.
76155		Sch.	Julia A. Lawson	10.34	9.82	51.8	12.8	3.4	1880	Crisfield, Md.	Crisfield, Md.
76504		Sch.	Julia A. Newcomb	33.57	21.44	57.0	19.0	5.0	1884	Bridgeton, N. J.	Bridgeton, N. J.
75559		Slp.	Julia A. Parks	16.82	11.62	47.2	17.8	4.7	1873	Calvert County, Md.	Annapolis, Md.
75576		Slp.	Julia A. Price	19.68	18.70	48.0	17.9	4.6	1873	Somerset County, Md.	Crisfield, Md.
76062		Slp.	Julia A. Reid	11.41	6.46	40.4	14.1	3.7	1879	Absecon, N. J.	Bridgeton, N. J.
76352		Sch.	Julia A. Shores	9.59	6.80	47.9	12.5	3.8	1882	Crisfield, Md.	Crisfield, Md.
3127	J. T. S. W.	Sch.	Julia A. Trubee	412.15	391.55	146.0	32.9	11.9	1880	Bath, Me.	Bridgeton, Conn.
76936	K. J. H. P.	Sch.	Julia A. Ward	213.85	178.48	110.0	28.6	8.0	1891	Calais, Me.	Fall River, Mass.
75478		Sch.	Julia B. Merrill	200.94	190.90	152.5	26.5	8.2	1872	Wenona, Mich.	Chicago, Ill.
76719		Sch.	Julia D. Schmidt	9.17	8.71	32.2	13.0	4.4	1848	Kennebunk Port, Me.	Kennebunk, Me.
76541	K. C. S. R.	Sch.	Julia E. Whalon	101.32	96.26	82.5	23.6	10.0	1884	Essex, Mass.	Gloucester, Mass.
76478		Sch.	Julia F. Hill	10.17	9.67	44.8	12.8	3.3	1883	Cove Sound, N. C.	Beaufort, N. C.

* Formerly sloop Siren.

* Formerly schooner Belle Higgins.

MERCHANT SAILING VESSELS OF THE UNITED STATES—Continued.

Official No.	Signal letters.	Rig.	Name of vessel.	Gross tonnage.	Net tonnage.	Length.	Breadth.	Depth.	When built.	Where built.	Home port (where permanent document issues).
76547	Sch.	Julia I. Gratton.....	55.20	52.44	61.0	20.4	8.0	1884	Greenport, N. Y.	Greenport, N. Y.
13424	Slp.	Julia K. Binkle.....	12.93	12.28	37.6	14.9	4.6	1866	Philadelphia, Pa.	Tappahannock, Va.
76235	J. V. K. M.	Sch.	Julia S. Bailey.....	322.58	306.46	124.6	30.3	12.2	1881	Bath, Me.	Bath, Me.
76865	Sch.	Julia W. Bell.....	14.91	14.17	52.3	14.2	3.7	1890	Morehead City, N. C.	Edenton, N. C.
76287	Sch.	Julia W. Garrison.....	18.91	11.48	55.6	16.8	3.9	1882	Pocomoke City, Md.	Annapolis, Md.
12804	Sch.	Julia and Ann Stevenson.....	27.46	18.54	54.0	18.0	6.0	1863	Somerset County, Md.	Baltimore, Md.
75164	Sch.	Julia and Annie.....	42.16	31.30	64.5	21.5	6.4	1869	Talbot County, Md.	Do.
76520	Sch.	Julia and Gertrie.....	15.83	15.04	37.2	15.6	4.8	1884	Dennysville, Me.	Eastport, Me.
13517	H. L. K. T.	Sch.	Julia and Martha.....	117.47	98.17	84.8	24.9	7.9	1833	Boothbay, Me.	Calais, Me.
75378	Slp.	Julian.....	6.17	5.86	27.6	11.2	3.3	1871	Greenwich, Conn.	Bridgeport, Conn.
13460	Sch.	Julians.....	11.55	8.49	39.4	14.3	4.0	1867	New Orleans, La.	New Orleans, La.
13493	Slp.	Juliet.....	24.97	23.73	47.0	17.0	7.0	1860	Noank, Conn.	New York, N. Y.
76533	Sch.	Juliet L. Hopkins.....	78.07	74.17	83.0	24.0	6.2	1884	Cambridge, Md.	Baltimore, Md.
13651	Slp.	Julietta.....	5.93	5.64	29.3	10.6	3.3	1866	South Amboy, N. J.	Perth Amboy, N. J.
76247	Sch.	Julietta.....	27.70	26.32	53.5	17.2	6.1	1881	Bath, Me.	Portland, Me.
13758	Sch.	Julietta Terry.....	73.89	70.20	77.2	25.4	5.9	1868	Nyaek, N. Y.	Coldspring, N. Y.
76647	Sch.	Juliette.....	15.77	14.08	40.2	17.3	3.6	1886	Navy Cove, Fla.	Pensacola, Fla.
13236	Slp.	Julita.....	30.30	28.79	43.5	22.0	5.5	1864	Madison, Conn.	New York, N. Y.
76926	Sch.	Julius Dreifus.....	60.91	48.37	76.3	20.2	5.7	1890	Alexandria, Va.	Alexandria, Va.
77188	K. M. H. J.	Ywl. y.	Julnar.....	21.98	21.98	48.3	16.0	4.6	1895	South Boston, Mass.	Philadelphia, Pa.
12574	H. K. N. V.	Slp.	July Fourth.....	120.18	114.18	80.9	26.2	8.0	1863	Brower, Me.	Bangor, Me.
76505	Sch.	Jumbo.....	37.91	36.02	54.0	19.2	4.5	1882	Georgetown, Me.	Gloicester, Mass.
76434	Sch.	Jumbo.....	5.83	5.54	28.6	10.7	4.9	1883	Bayville, N. Y.	Cold-spring, N. Y.
76761	Slp.	Juncnetter.....	11.50	10.93	40.0	14.0	3.5	1888	Norfolk, Va.	Norfolk, Va.
13425	H. L. Q. P.	Sch.	Juniata.....	1,244.39	1,218.94	206.5	34.8	16.6	1860	Boston, Mass.	Philadelphia, Pa.
75535	Sch.	Juniata.....	5.52	5.24	26.0	11.3	3.7	1873	Key West, Fla.	Key West, Fla.
75631	Sch.	Junietta.....	86.36	82.04	74.5	23.8	6.6	1874	Columbia Falls, Me.	Machias, Me.
76969	Slp.	Junio.....	8.50	8.08	31.6	12.6	3.5	1883	Harwich, Mass.	Dennis, Mass.
76988	Sch.	Junio.....	6.48	6.16	32.0	11.3	3.2	1891	Port Madison, Wash.	Port Townsend, Wash.
77073	Slp.	Junio.....	5.71	5.43	27.7	10.4	2.7	1892	Lopez, Wash.	Do.
12952	Sch.	Jupiter.....	253.38	249.72	138.4	26.4	10.4	1857	Irving, N. Y.	Port Huron, Mich.
75598	Slp.	Jupiter.....	8.32	7.91	35.0	13.3	3.3	1871	Boothbay, Me.	North Haven, Me.
77029	Slp. y.	Jupiter.....	7.49	7.12	34.1	13.9	4.5	1887	Yonkers, N. Y.	New Haven, Conn.
13476	Sch.	Jura.....	227.71	216.33	129.0	25.0	10.0	1862	Milan, Ohio.....	Milwaukee, Wis.
77110	Cat.	Justine.....	7.46	7.11	29.0	12.7	3.3	1893	Patchogue, N. Y.	Patchogue, N. Y.
76891	J. S. C. D.	Bk.	Justine H. Ingersoll.....	608.92	550.55	142.1	31.5	17.5	1876	Columbia Falls, Me.	New York, N. Y.
77147	Cat.	Just Right.....	5.92	5.63	23.7	11.4	3.5	1894	Bourne, Mass.	Hyannis, Mass.
13983	Sch.	Jvenile.....	84.09	32.39	60.2	21.0	5.1	1827	Sussex County, Del.	Baltimore, Md.
K.											
14453	Slp.	K. of L.....	6.40	6.08	30.0	12.0	3.3	1887	Wilmington, Del.	Baltimore, Md.
161008	Slp.	K. M. Thomas.....	5.44	5.17	32.3	10.2	2.4	1890	South Creek, N. C.	Beaufort, N. C.
161067	Sch.	K. T. Willis.....	12.51	11.89	46.0	14.2	3.6	1895	Schackelfords Banks, N. C.	Do.
161062	Slp. y.	Kabeyun.....	6.37	6.06	30.7	10.0	4.6	1894	Nyaek, N. Y.	New York, N. Y.
161073	Slp. y.	Karl.....	18.39	18.39	42.4	16.0	4.2	1895	Camden, N. J.	Philadelphia, Pa.
14459	Slp.	Kaiser.....	17.73	16.85	49.8	15.2	4.2	1877	Philadelphia, Pa.	Greenport, N. Y.
161020	Slp. y.	Kangaroo.....	8.08	7.68	28.5	12.0	4.5	1881	Greenport, N. Y.	New York, N. Y.
14391	Slp.	Kansas City.....	22.72	21.59	42.0	16.0	4.8	1881	Greenport, N. Y.	Do.
14015	H. L. S. W.	Bg.	Katabdin.....	213.71	203.02	112.5	27.3	9.3	1864	Brewer, Me.	Bangor, Me.
14001	Sch.	Kate.....	18.87	17.93	21.5	13.2	2.8	1853	Occoquan, Va.	Alexandria, Va.
14004	Sch.	Kate.....	81.11	77.05	81.5	23.5	6.8	1864	Kent County, Md.	Baltimore, Md.
14056	Sch.	Kate.....	7.28	6.92	30.1	10.4	3.5	1865	Key West, Fla.	Key West, Fla.
14223	Sch.	Kate.....	18.18	17.28	42.0	16.9	4.7	1869	Somerset County, Md.	Crisfield, Md.
14232	Slp.	Kate.....	6.15	5.85	37.5	10.4	2.9	1871	Crisfield, Md.	Newport News, Va.
14301	Sch.	Kate.....	39.80	37.81	65.4	22.6	3.4	1874	Freeport, Fla.	Pensacola, Fla.
14373	Sch.	Kate.....	10.15	9.64	34.3	12.5	3.0	1879	Lake Charles, La.	Galveston, Tex.
14381	Sch.	Kate.....	35.52	35.52	56.0	22.5	3.1	1880	Athens, N. Y.	Albany, N. Y.
14410	Sch.	Kate.....	45.55	43.27	64.9	20.7	7.5	1882	Bath, Me.	Key West, Fla.
14424	Sch.	Kate.....	7.62	7.24	27.2	13.0	3.2	1884	Noank, Conn.	New London, Conn.
161047	Slp.	Kate.....	10.65	10.12	38.8	14.7	3.3	1893	Pass Christian, Miss.	Shieldsboro, Miss.
161071	Sch.	Kate.....	10.89	10.89	32.2	11.6	2.0	1895	Benton, Wash.	Seattle, Wash.
161015	Slp.	Kate Aiken.....	6.73	6.40	26.0	11.4	4.0	1879	Hyannis, Mass.	Bridgeport, Conn.
14005	Slp.	Kate Bernard.....	24.68	23.45	42.0	18.0	5.7	1847	Brooklyn, N. Y.	New York, N. Y.
14330	Slp.	Kate Becker.....	7.31	6.94	35.7	12.5	3.2	1875	West Creek, N. J.	Somers Point, N. J.
14041	Sch.	Kate Cannon.....	40.60	38.57	58.0	21.7	5.4	1854	Northport, N. Y.	New York, N. Y.
14140	Sch.	Kate Church.....	57.53	54.66	66.0	20.0	8.2	1866	New London, Conn.	Do.
14034	Sch.	Kate Darley.....	388.78	369.35	150.0	31.3	12.3	1862	Cleveland, Ohio	Detroit, Mich.
14447	K. G. N. H.	Sch.	Kate Darlington.....	135.63	128.95	97.8	28.0	7.1	1849	Baltimore, Md.	Baltimore, Md.
14023	H. L. T. C.	Bk.	Kate Davenport.....	1,248.96	1,175.10	189.4	37.0	24.0	1866	Bath, Me.	San Francisco, Cal.
14055	Sch.	Kate Davis.....	12.97	12.32	39.4	13.5	3.8	1865	Key West, Fla.	Key West, Fla.
14036	Sch.	Kate Hinckman.....	236.42	224.60	115.6	25.6	10.8	1862	Detroit, Mich.	Milwaukee, Wis.
14270	Sch.	Kate Johnson.....	21.62	20.54	49.4	19.6	5.4	1872	Somerset County, Md.	Newport News, Va.
14141	H. V. S. N.	Sch.	Kate Kallahan.....	105.81	100.52	94.0	21.0	7.1	1853	Philadelphia, Pa.	Norfolk, Va.
14224	Sch.	Kate Lawson.....	48.80	46.36	64.5	19.9	5.8	1870	Mathews County, Va.	Tappahannock, Va.
14063	Sch.	Kate Lyons.....	201.00	190.95	122.3	26.0	8.0	1866	Black River, Ohio	Grand Haven, Mich.
14201	Sch.	Kate McClintock.....	73.67	62.52	73.5	21.8	7.8	1568	Wiscasset, Me.	Bath, Me.

¹ Formerly steamship South Carolina.

MERCHANT SAILING VESSELS OF THE UNITED STATES—Continued.

Official No.	Signal letters.	Rig.	Name of vessel.	Gross tonnage.	Net tonnage.	Length.	Breadth.	Depth.	When built.	Where built.	Home port (where permanent document issues).
						Feet.	Feet.	Feet.			
14291	Sch.	Kate McNamara.....	71.09	55.58	77.6	24.0	6.4	1873	Dorchester County, Md.....	Crisfield, Md.
14097	Sip.	Kate Martin.....	12.47	11.85	38.0	14.0	4.0	1861	Yonkers, N. Y.....	Perth Amboy, N. J.
14476	Sip. y.	Kate Maxwell.....	8.48	8.06	31.4	10.3	4.6	1888	South Boston, Mass.....	Boston, Mass.
14003	Sch.	Kate Muller.....	37.66	35.78	65.2	20.8	4.3	1864	Baltimore, Md.....	Washington, D. C.
14204	Sip.	Kate Romer.....	11.97	11.38	37.9	15.0	3.6	1867	Greenport, N. Y.....	Sag Harbor, N. Y.
14194	Sch.	Kate Spencer.....	28.88	27.44	49.0	16.5	5.8	1860	Baltimore, Md.....	Baltimore, Md.
14100	Sip.	Kate Wade.....	10.15	9.65	40.0	13.0	4.0	New York, N. Y.
14016	H. L. T. B.	Sch.	Kate Walker.....	140.34	133.32	90.8	24.4	8.0	1860	Brewer, Me.....	Bangor, Me.
14310	Sch.	Kate Wilson.....	9.71	9.22	46.5	12.8	3.4	1874	Talbot County, Md.....	Baltimore, Md.
14281	Sch.	Kate Winslow.....	786.07	699.27	202.5	34.8	13.3	1872	East Saginaw, Mich.....	Cleveland, Ohio.
14335	Sch.	Kate Woodall.....	63.63	60.45	70.0	23.8	6.0	1875	Baltimore, Md.....	Baltimore, Md.
14419	K. B. P. Q.	Sch.	Kate W. Ogden.....	625.45	594.18	148.0	35.0	16.1	1883	Millbridge, Me.....	New York, N. Y.
14443	Sch.	Kate C. Groner.....	10.22	9.72	33.6	11.0	3.5	1885	Nansemond County, Va.....	Newport News, Va.
14479	Sch.	Kate D. Hopkins.....	71.69	68.11	83.0	23.5	6.0	1888	Cambridge, Md.....	Baltimore, Md.
14169	Sch.	Kate E. Howard.....	96.37	91.56	97.3	21.9	6.4	1867	Holland, Mich.....	Grand Haven, Mich.
14287	Sch.	Kate F. Vickery.....	42.87	40.73	65.1	21.6	6.0	1873	Somerset, Md.....	Alexandria, Va.
14403	Sch.	Kate H. Tilghman.....	67.39	64.04	85.0	24.0	5.8	1881	Wicomico County, Md.....	Crisfield, Md.
14431	Sch.	Kate L. Gerdes.....	28.40	26.98	64.6	18.8	4.2	1884	Oxford, Md.....	Baltimore, Md.
14446	Sch.	Kate L. Pray.....	59.41	56.44	68.0	21.3	6.5	1886	Eden, Me.....	Southwest Harbor, Me.
14086	Sch.	Kate M. Call.....	56.65	53.82	65.5	24.0	6.2	1865	Haverstraw, N. Y.....	New York, N. Y.
14299	Sch.	Kate R. Waters.....	38.96	37.01	65.1	21.1	4.9	1873	Accomac County, Va.....	Baltimore, Md.
14489	K. G. S. C.	Sch.	Kate S. Flint.....	582.53	522.34	171.1	34.8	13.0	1889	Bath, Me.....	New York, N. Y.
14376	Sch.	Kate and Anna.....	24.65	23.42	56.4	14.8	5.7	1879	Yaquina Bay, Oreg.....	San Francisco, Cal.
161038	Sch.	Kate and Mabel.....	22.22	21.11	49.5	15.8	6.0	1893	Bristol, Me.....	Waldoboro, Me.
14217	Sch.	Kate and Mary.....	132.74	126.11	88.6	27.4	7.9	1869	Rondout, N. Y.....	New York, N. Y.
14266	Sip.	Kate and Melissa.....	13.73	8.77	34.0	14.0	4.0	1872	Camden, N. J.....	Bridgeton, N. J.
14275	Sch.	Kate and Sarah.....	15.29	14.53	44.0	15.4	4.0	1872	Philadelphia, Pa.....	Do.
161000	K. J. H. Q.	Sch.	Katherine D. Perry.....	1,125.28	1,069.12	193.0	40.4	21.6	1891	Camden, Me.....	Dennis, Mass.
14162	J. B. S. W.	Bk.	Kathleen.....	205.51	195.23	104.0	25.2	12.5	1844	Philadelphia, Pa.....	New Bedford, Mass.
14464	Sip.	Kathleen.....	5.88	5.59	28.2	11.0	4.7	1887	Friendship, Me.....	Waldoboro, Me.
15991	Sch. y.	Kathleen.....	37.25	35.39	56.0	19.0	6.2	1874	Baltimore, Md.....	Boston, Mass.
161013	K. J. L. E.	Sip. y.	Kathleen.....	8.90	8.46	34.6	10.4	6.2	1839	Brooklyn, N. Y.....	Philadelphia, Pa.
161063	Sch.	Kathleen.....	18.95	18.00	58.6	17.2	4.4	1894	Fairmount, Md.....	Crisfield, Md.
14173	Sip.	Kattie.....	8.08	7.68	31.8	13.8	3.8	1868	Waterford, Conn.....	Perth Amboy, N. J.
14389	Sip.	Katie B.....	7.14	6.79	32.8	12.3	3.3	1875	Sheepshead Bay, N. Y.....	New York, N. Y.
14457	Sch.	Katie C.....	25.96	16.07	53.0	18.8	5.0	1887	Lebanon, Del.....	Bridgeton, N. J.
14425	Sip.	Katie G.....	14.10	13.40	36.2	14.5	3.9	1884	City Island, N. Y.....	New York, N. Y.
14498	Sip.	Katie L.....	10.13	10.13	34.0	15.0	3.7	1890	Canarsie, N. Y.....	Do.
161022	Sch.	Katie M.....	10.71	10.18	34.0	15.4	3.5	1891	Biloxi, Miss.....	Shieldsboro, Miss.
14494	Sch.	Katie R.....	7.28	6.92	32.4	13.2	3.3	1882	Shieldsboro, Miss.....	Do.
161051	Sch.	Katie S.....	78.31	74.41	78.5	27.0	5.4	1894	San Francisco, Cal.....	San Francisco, Cal.
161006	Sch.	Katie Allmond.....	43.80	41.61	65.9	19.3	4.7	1890	Sharptown, Md.....	Richmond, Va.
47088	Sch.	Katie Brainard.....	412.98	393.37	169.8	30.0	10.0	1871	Marine City, Mich.....	Port Huron, Mich.
14306	Sch.	Katie Burton.....	27.28	18.71	52.6	19.0	4.7	1874	Marcushook, Pa.....	Philadelphia, Pa.
14430	Sch.	Katie Collier.....	9.46	9.00	50.0	12.0	3.4	1886	Somerset County, Md.....	Crisfield, Md.
14415	Sch.	Katie Cranmer.....	11.14	10.58	40.6	11.1	3.0	1881	Philadelphia, Pa.....	Baltimore, Md.
161045	Sch.	Katie Everett.....	9.78	9.29	53.5	11.4	3.2	1893	Nanticoke, Md.....	Crisfield, Md.
14347	J. S. B. V.	Bkn.	Katie Flickinger.....	472.45	425.42	145.2	35.9	13.6	1876	Seattle, Wash.....	San Francisco, Cal.
14337	Sch.	Katie Holmes.....	26.68	25.35	49.0	18.8	3.0	1875	San Francisco, Cal.....	Do.
14364	Sip.	Katie Kavanagh.....	10.03	9.53	36.2	12.8	3.4	1864	Canarsie, N. Y.....	New York, N. Y.
14469	Sip. y.	Katie Louisa.....	9.54	9.07	29.7	13.5	4.4	1884	Greenpoint, N. Y.....	Do.
14390	Sch.	Katie Maria.....	40.67	31.49	57.7	24.5	4.9	1881	Point Washington, Fla.....	Shieldsboro, Miss.
14421	Sip.	Katie Maria.....	13.81	13.12	39.0	14.6	3.6	1883	East Rockaway, N. Y.....	Patchogue, N. Y.
14296	J. N. Q. F.	Sch.	Katie G. Robinson.....	299.40	284.43	116.4	29.6	9.3	1873	Mays Landing, N. J.....	Somers Point, N. J.
14071	H. L. Y. D.	Sch.	Katie J. Hoyt.....	220.26	209.25	112.0	30.3	9.3	1865	Port Jefferson, N. Y.....	Dennis, Mass.
14423	K. B. S. R.	Sch.	Katie J. Ireland.....	708.76	595.88	157.7	36.0	18.8	1883	Coopers Point, N. Y.....	Baltimore, Md.
161066	Sch.	Katie L. Palmer.....	31.68	30.10	55.9	17.6	6.8	1895	East Boothbay, Me.....	Waldoboro, Me.
161028	Sip.	Katie M. Hardy.....	7.87	7.48	35.7	10.9	4.7	1892	Deer Isle, Me.....	Brooklin, Me.
14414	Sch.	Katie and Ella.....	33.90	32.20	65.2	20.3	5.2	1883	Solomons Island, Md.....	Baltimore, Md.
14473	K. G. H. M.	Sip. y.	KATRINA.....	62.57	59.45	73.0	19.1	10.3	1888	City Island, N. Y.....	New York, N. Y.
161070	Sip. y.	Katrina.....	14.26	10.05	32.4	13.9	5.8	1895	Boston, Mass.....	Boston, Mass.
14082	Sip.	Katrina van Cortlandt.....	64.17	60.97	64.0	24.8	6.5	1845	Nyack, N. Y.....	New York, N. Y.
160350	Sip. y.	Katrina.....	8.23	7.82	32.0	14.0	3.4	1885	Patchogue, N. Y.....	Do.
14333	Sip.	Kattie.....	16.85	16.01	41.0	16.0	4.6	1875	Gibraltar, Mich.....	Perth Amboy, N. J.
14338	Sip.	Katy.....	8.76	8.32	36.0	13.0	3.0	1871	East Marion, N. Y.....	Tappanhook, Va.
161032	Sch.	Katy.....	18.36	17.44	37.5	18.0	4.6	1892	Shipyard, Ga.....	Savannah, Ga.
14208	Sip.	Katy Darling.....	6.43	6.11	28.0	12.0	2.0	1866	Galveston, Tex.....	Galveston, Tex.
14251	Sch.	Katy Darling.....	25.56	24.29	54.0	18.0	5.0	1871	Somerset County, Md.....	Crisfield, Md.
14346	Sip.	Katy Did.....	10.00	9.50	37.5	13.5	3.6	1876	City Island, N. Y.....	Perth Amboy, N. J.
14336	Sip.	Katy Did.....	8.61	8.18	32.0	12.0	3.0	1876	Long Island, N. Y.....	Norfolk, Va.
14125	Sip.	Katy Hoff.....	6.91	6.57	37.6	14.6	3.8	1860	Keyport, N. J.....	Perth Amboy, N. J.
14292	Sch.	Katy Mc.....	30.24	28.74	56.0	20.3	4.0	San Francisco, Cal.
161054	Sip.	Katy Thomas.....	8.06	7.66	38.1	12.0	3.6	1894	Bought of United States.....	Port Townsend, Wash.
161036	Sip.	Katy Van.....	12.89	12.16	30.5	10.1	3.1	1893	Calcaison, La.....	Lake Charles, La.
161056	K. L. V. W.	Sch.	Kearsarge.....	106.31	101.00	90.8	24.3	9.6	1894	Essex, Mass.....	Gloucester, Mass.
47059	Sch.	Keepsake.....	286.97	272.63	133.0	28.7	10.6	1864	Marine City, Mich.....	Port Huron, Mich.
161057	Cat.	Keepsake.....	5.57	5.30	23.9	11.1	3.5	1890	Harwichport, Mass.....	Chatham, Mass.
161053	K. M. F. S.	Sip. y.	Keewaydin.....	5.29	5.03	31.2	8.9	6.0	1893	Boston, Mass.....	Boston, Mass.

¹Formerly schooner-yacht Leatha.

²Formerly sloop-yacht }
 a Annie P.
 b Lapwing.

³Formerly U. S. schooner Alcatraz.

MERCHANT SAILING VESSELS OF THE UNITED STATES—Continued.

Official No.	Signal letters.	Rig.	Name of vessel.	Gross tonnage.	Net tonnage.	Length.	Breadth.	Depth.	When built.	Where built.	Home port (where permanent document issued).
161059	Slp.	Keewaydin.....	7.34	6.97	27.4	13.1	3.7	1894	Port Washington, N. Y.	Coldspring, N. Y.
14064	Slp.	Kelpie.....	9.07	8.62	29.8	11.8	4.5	1865	Bristol, R. I.	Providence, R. I.
14499	Slp. y.	Kelpie.....	7.28	6.92	29.8	9.8	6.2	1881	Boston, Mass.	New York, N. Y.
105788	K. D. T. P.	Slp. y.	¹ Kelpie.....	17.35	16.49	40.5	15.4	5.1	1876	Brooklyn, N. Y.	Do.
161040	Slp. y.	Kelpie.....	11.93	11.34	38.2	12.9	6.1	1893	Port Blakeley, Wash.	Seattle, Wash.
14283	Slp.	Kelvin.....	15.91	15.11	42.0	14.0	3.6	1872	Sabine Pass, Tex.	Mobile, Ala.
14129	H. V. S. G.	Sch.	Kendrick Fish.....	143.92	136.72	92.0	25.0	8.0	1851	St. George, Me.	St. George, Me.
161056	Cat.	Keneth.....	5.31	5.05	24.5	11.2	3.3	1890	Port Republic, N. J.	Somers Point, N. J.
14494	K. G. W. H.	Shp.	² KENILWORTH.....	2,293.28	2,178.66	300.2	43.1	24.2	1887	Port Glasgow, Scotland.	New York, N. Y.
14422	K. B. S. C.	Shp.	Kennebec.....	2,126.51	2,024.82	237.7	43.3	18.4	1883	Bath, Me.	San Francisco, Cal.
14447	K. D. L. F.	Sch.	Kennebec.....	187.65	178.27	107.7	47.4	9.4	1886	Brewer, Me.	Bath, Me.
14358	Sch.	Kennie.....	5.34	5.07	33.6	10.3	2.3	1877	Mathews County, Va.	Cape Charles, Va.
14115	Slp.	Kensington.....	16.29	10.54	40.5	15.4	4.5	1842	Philadelphia, Pa.	Camden, N. J.
14008	Sch.	Kent Island.....	43.63	34.37	64.9	21.1	5.3	1865	Kent Island, Md.	Annapolis, Md.
14017	Sch.	Kentucky.....	43.97	41.78	61.8	17.8	7.0	1847	Essex, Mass.	Brooklin, Me.
14477	Sch.	Kessie C. Price.....	25.23	17.59	55.6	18.6	5.0	1888	Rock Creek, Md.	Crisfield, Md.
161017	Sch. y.	Kestrel.....	8.58	8.15	29.6	10.0	4.1	1880	Salem, Mass.	Boston, Mass.
161052	Slp.	Kestrel.....	10.99	10.45	33.1	12.3	4.8	1894	Groton, Conn.	New Haven, Conn.
14065	Sch.	Kewanee.....	210.95	200.41	123.8	27.4	8.3	1866	Port Huron, Mich.	Milwaukee, Wis.
14043	Sch.	Keweenaw.....	493.49	468.82	205.4	30.2	11.2	1866	Marine City, Mich.	Detroit, Mich.
161058	Sch. y.	Keynote.....	7.81	7.42	31.0	10.0	4.5	1889	St. George, Me.	Boston, Mass.
14246	Sch.	Keyport.....	52.33	49.72	63.1	22.7	5.0	1870	Elizabeth City, N. C.	Perth Amboy, N. J.
14471	Slp.	Keyport.....	6.89	6.55	34.2	12.5	2.6	1888	Norfolk County, Va.	Norfolk, Va.
14121	Slp.	Keystone.....	11.82	11.23	35.0	14.3	5.0	1863	Noank, Conn.	Charleston, S. C.
161002	K. H. M. B.	Sch.	Keystone.....	841.17	824.57	186.5	35.0	16.0	1890	Perth Amboy, N. J.	Philadelphia, Pa.
14398	Sch.	Keywe.....	15.21	14.45	37.0	13.5	4.0	1881	San Francisco, Cal.	Los Angeles, Cal.
161024	Slp.	Key West.....	5.42	5.15	29.6	10.3	3.8	1891	Patterson, La.	New Orleans, La.
161065	Slp.	King Crab.....	10.71	10.18	42.0	12.0	3.7	1894	Kershaw, N. C.	Newbern, N. C.
161003	K. H. N. D.	Sch.	King Cyrus.....	702.30	667.19	188.5	38.4	14.7	1890	Port Blakeley, Wash.	San Francisco, Cal.
161029	Lgr.	King Kutter.....	5.67	5.39	30.3	11.0	3.2	1892	Morgan City, La.	Brashear, La.
14449	K. D. M. W.	Sch.	King Philip.....	1,234.89	1,163.05	211.0	42.5	20.4	1886	Camden, Me.	Fall River, Mass.
161019	Slp. y.	King Philip.....	14.59	13.86	35.8	11.9	6.6	1885	Boston, Mass.	Boston, Mass.
14357	Slp.	King Fish.....	6.17	5.87	29.0	11.8	2.8	1872	Bayshore, N. Y.	Perth Amboy, N. J.
14437	Slp.	King Fisher.....	7.37	7.01	37.6	10.2	3.3	1885	East Patchogue, N. Y.	Patchogue, N. Y.
14032	Sch.	Kingfisher.....	517.32	491.46	165.6	32.3	12.6	1867	Cleveland, Ohio.	Buffalo, N. Y.
14350	Sch.	Kingfisher.....	10.81	10.27	35.4	12.0	5.4	1877	Bristol, Me.	Waldoboro, Me.
161081	Slp.	Kingfisher.....	14.19	11.23	34.9	15.4	3.9	1896	Wilmington Island, Ga.	Savannah, Ga.
14491	K. G. T. F.	Sch.	³ Kingston.....	1,070.80	1,020.11	181.0	35.3	21.8	1875	Dorchester, New Brunswick	New York, N. Y.
14482	Sch.	Kinney.....	7.82	7.43	35.0	14.0	3.0	1889	Astoria, Ore.	Astoria, Ore.
14247	Sch.	Kioka.....	83.88	79.09	71.0	23.5	7.3	1871	Jonesboro, Me.	Machias, Me.
161018	Sch.	Kismet.....	20.65	19.62	44.0	13.0	5.3	1891	Northport, N. Y.	Coldspring, N. Y.
161084	Sch.	Kirk Daugherty.....	24.24	17.30	66.8	18.6	4.9	1896	Pocomoke City, Md.	Crisfield, Md.
14331	Slp.	Kit Carson.....	15.30	14.54	45.5	15.5	4.5	1869	Huntington, N. Y.	Patchogue, N. Y.
14352	J. S. K. W.	Sch.	Kit Carson.....	211.62	201.04	108.3	27.8	9.4	1877	Bucksport, Me.	Bucksport, Me.
14010	Sch.	Kite.....	19.64	18.66	49.8	17.5	5.3	Newport News, Va.
14178	Sch. y.	Kittie.....	6.99	6.64	28.5	11.8	3.5	1868	South Boston, Mass.	Boston, Mass.
14186	Slp.	Kittie.....	65.91	62.62	61.0	25.0	6.7	1867	Brooklyn, N. Y.	New York, N. Y.
14375	Sch. y.	Kittie.....	22.77	21.63	45.8	15.2	5.0	1879	Boston, Mass.	Boston, Mass.
161079	Slp.	Kittie.....	6.59	6.27	29.0	10.9	3.2	1895	Jamesport, N. Y.	Greenport, N. Y.
14196	Sch.	Kittie Elliott.....	12.09	11.49	39.0	11.6	3.2	1890	Ausable, Mich.	Port Huron, Mich.
14383	Sch.	Kittie Laury.....	33.17	31.52	54.5	19.0	5.6	1880	Rockland, Me.	Rockland, Me.
161076	Slp.	Kittiewink.....	7.46	7.09	31.0	12.0	3.0	1890	Waveland, Tex.	St. Augustine, Fla.
161072	Slp. y.	Kittiwake.....	7.65	7.65	33.0	9.0	5.3	1895	South Boston, Mass.	New York, N. Y.
14363	Slp.	Kitty C.....	8.30	7.89	31.5	13.3	3.1	1878	Brooklyn, N. Y.	Patchogue, N. Y.
14000	Sch.	Kitty Ann.....	27.69	26.17	53.5	16.0	5.0	1853	Dutchhaven, N. J.	Alexandria, Va.
161064	Cat.	Kitty Clover.....	5.73	5.78	26.6	12.5	3.3	1894	Westcreek, N. J.	Somers Point, N. J.
14211	Slp.	Kitty Fayette.....	23.74	50.0	13.0	4.0	1868	Northport, Mich.	Grand Haven, Mich.
14395	J. V. H. N.	Bkn.	Klikitat.....	493.02	437.95	163.0	38.8	12.7	1881	Coos Bay, Ore.	Port Townsend, Wash.
14139	Slp.	Knickerbocker.....	5.27	5.01	29.5	11.3	3.6	1875	San Francisco, Cal.	San Francisco, Cal.
14365	Slp.	Knickerbocker.....	6.77	6.44	28.0	13.0	2.9	1877	Canarsie, N. Y.	New York, N. Y.
14110	Sch.	Knight Templar.....	289.74	275.26	135.9	26.0	10.3	1865	Oswego, N. Y.	Port Huron, Mich.
14343	Sch.	Knott V. Martin.....	12.68	12.05	44.0	13.4	4.5	1876	Marblehead, Mass.	Marblehead, Mass.
161075	K. M. J. G.	Sch.	Kodiak.....	146.52	125.28	105.0	25.3	9.3	1895	Benicia, Cal.	San Francisco, Cal.
14497	K. H. C. W.	Sch.	Kohinoor.....	841.17	824.57	186.5	35.0	16.0	1890	Perth Amboy, N. J.	Philadelphia, Pa.
14092	H. L. V. S.	Sch.	Kolon.....	150.37	142.85	95.5	25.3	8.5	1866	East Machias, Me.	Machias, Me.
161005	K. H. P. J.	Bkn.	Kremlin.....	786.79	698.52	161.6	36.2	17.3	1890	Bath, Me.	Boston, Mass.
161012	Slp. y.	Kulinda.....	11.79	11.20	33.8	11.9	6.2	1890	Gloucester, Mass.	Gloucester, Mass.
161030	Sch.	Kussloff.....	15.89	15.11	45.0	9.8	3.5	1892	Kussloff, Alaska	Kadiak, Alaska
161031	K. M. Q. B.	Ywl. y.	Kwasind.....	9.96	9.47	34.0	12.0	5.0	1882	Fall River, Mass.	New York, N. Y.
L.											
140951	Sch.	L. Dayton.....	6.48	6.16	34.0	11.0	3.4	1888	North River, N. C.	Beaufort, N. C.
140466	Slp.	L. Drew.....	8.80	8.92	35.5	13.8	3.2	1881	Somers Point, N. J.	Bridgeton, N. J.
141310	Sch.	L. Faries.....	16.84	16.00	41.6	18.5	4.2	1893	Santa Rosa Sound, Fla.	Pensacola, Fla.
140981	Sch.	L. Lopez.....	12.68	12.05	40.6	15.2	3.7	1888	Biloxi, Miss.	Shieldsboro, Miss.
15438	Sch.	L. McMurray.....	34.78	26.46	54.0	18.8	5.9	1862	Somerset County, Md.	Camden, N. J.

¹ Formerly sloop-yacht America.² Formerly British ship Kenilworth.³ Formerly British bark Thomas Keillor.

MERCHANT SAILING VESSELS OF THE UNITED STATES—Continued.

Official No.	Signal letters.	Rig.	Name of vessel.	Gross tonnage.	Net tonnage.	Length.			Breadth.	Depth.	When built.	Where built.	Home port (where permanent document issues).
						Feet.	Feet.	Feet.					
15600		Slp.	L. Passano	7.00	7.22	30.0	10.0	2.5	1867	Crisfield, Md.	Baltimore, Md.		
14905		Slp.	L. Roberts, jr.	73.84	70.15	67.7	27.0	7.5	1802	Brooklyn, N. Y.	New York, N. Y.		
140398		Cat.	L. Roberts.	5.62	5.34	26.5	11.9	3.2	1876	Osterville, Mass.	Nantucket, Mass.		
140370	J. T. L. N.	Spp.	L. Schepp	1,850.37	1,672.78	224.3	42.1	18.7	1879	Kennebunk, Me.	New York, N. Y.		
14773		Sch.	L. Snow, jr.	43.67	43.67	63.6	18.6	6.0	1851	Essex, Mass.	Castine, Me.		
18718		Sch.	L. Virginia	44.03	41.83	62.8	22.8	6.2	1871	Somerset County, Md.	Baltimore, Md.		
15715		Sch.	L. Wells	29.48	28.01	56.0	19.0	4.0	1870	Biloxi, Miss.	Galveston, Tex.		
14896	H. M. J. N.	Sch.	L. A. Edwards	169.73	144.28	102.0	32.4	8.8	1851	New York, N. Y.	Shieldsboro, Mass.		
140531	J. W. G. T.	Sch.	L. A. Plummer	394.51	374.79	129.7	28.2	12.4	1882	Bath, Me.	New Bedford, Mass.		
140334		Sch.	L. A. Rook	7.09	6.74	34.5	13.9	3.9	1879	Phippsburg, Me.	Portland, Me.		
15442	J. F. M. W.	Sch.	L. A. Rose	145.42	138.15	98.0	27.5	7.4	1868	Patcong Creek, N. J.	Somers Point, N. J.		
14740		Sch.	L. A. Stetser	23.24	22.08	48.1	17.6	4.9	1864	Somers Point, N. J.	Castine, Me.		
15970		Sch.	L. B. Coates	189.12	179.67	116.1	25.5	8.1	1874	Saugatuck, Mich.	Milwaukee, Wis.		
140411	J. T. S. D.	Slp.	L. B. Curtis	177.32	171.01	102.2	26.2	9.2	1880	Boston, Mass.	Boston, Mass.		
46358		Sch.	L. B. Forrester	21.46	20.39	51.5	15.0	3.9	1886	Port Huron, Mich.	Port Huron, Mich.		
15148	H. V. T. F.	Sch.	L. B. Gilchrist	1,157.97	1,100.08	182.7	36.3	24.1	1866	Thomaston, Me.	New Bedford, Mass.		
15944		Sch.	L. B. Platt	39.44	27.96	61.6	22.2	6.3	1873	Dorchester County, Md.	Baltimore, Md.		
15666	J. H. V. B.	Sch.	L. B. Sargent	98.58	93.66	82.7	24.0	7.1	1870	Sedgwick, Me.	Eastport, Me.		
14676		Sch.	L. B. Shepard	214.52	203.80	114.7	25.7	10.8	1855	Buffalo, N. Y.	Chicago, Ill.		
15703		Slp.	L. C. Spencer	44.81	42.57	61.0	20.8	6.4	1870	Dorchester County, Md.	Baltimore, Md.		
140166		Sch.	L. C. Wallace	16.61	8.64	49.9	15.8	4.5	1876	Tuckerton, N. J.	Bridgeton, N. J.		
24183		Sch.	L. D. Remic	64.63	61.40	62.0	22.8	7.0	1829	Wallingford, Conn.	Ellsworth, Me.		
140671		Sch.	L. E. Coumbourn	19.65	13.69	59.0	16.3	4.3	1862	Somerset County, Md.	Crisfield, Md.		
140130	J. R. G. Q.	Sch.	L. E. Williams	100.77	95.73	95.5	23.1	7.5	1875	Wicomico County, Md.	Baltimore, Md.		
140348		Sch.	L. F. Hall	47.44	32.84	68.0	23.6	5.8	1879	Pocomoke City, Md.	Crisfield, Md.		
15756	J. K. W. F.	Bg.	L. F. Munson	412.31	357.40	123.0	30.4	15.2	1871	East Machias, Me.	New York, N. Y.		
141434		Sch.	L. F. Petty	35.62	25.86	65.5	18.7	5.0	1896	Madison, Md.	Baltimore, Md.		
141237		Sch.	L. H. Bozman	13.33	8.28	54.4	14.0	3.7	1892	Oriole, Md.	Crisfield, Md.		
141230		Sch.	L. H. Wilson	10.45	7.47	52.0	13.7	3.5	1892	do	do		
140635		Slp.	L. J. Callanan	7.66	7.28	31.7	13.4	3.2	1883	Patchogue, N. Y.	Perth Amboy, N. J.		
15916		Sch.	L. J. Cox	51.60	49.02	61.5	22.0	6.4	1873	Wilmington, Del.	Annapolis, Md.		
140372		Slp.	L. J. Dayton	12.07	11.47	36.4	14.4	4.2	1879	Port Jefferson, N. Y.	Perth Amboy, N. J.		
14613		Sch.	L. J. Farwell	265.25	251.99	130.0	25.8	10.4	1856	Black River, Ohio	Buffalo, N. Y.		
140446		Sch.	L. J. Muir	10.41	9.89	51.0	13.1	3.5	1886	Somerset County, Md.	Crisfield, Md.		
140452		Sch.	L. J. Oliver	8.36	7.94	41.0	12.2	3.5	1881	Yorktown, Va.	Cape Charles, Va.		
15753	J. K. V. M.	Sch.	L. J. Oliver	21.79	20.70	55.0	17.0	8.0	1886	Portsmouth, Va.	Newbern, N. C.		
15609		Sch.	L. L. Hamlin	147.50	140.13	105.0	26.6	8.8	1871	Calais, Me.	Coldspring, N. Y.		
140788		Sch.	L. L. Lamb	253.50	240.83	120.3	26.1	10.7	1869	Erie, Pa.	Port Huron, Mich.		
140892		Sch.	L. L. Shores	9.58	9.10	50.8	12.5	3.5	1885	Somerset County, Md.	Crisfield, Md.		
14866		Slp.	L. M. Green	12.61	11.98	36.0	14.2	4.0	1884	Bridgeton, N. J.	Camden, N. J.		
141109	K. H. W. V.	Sch.	L. M. Mason	249.73	237.25	120.4	26.5	9.5	1866	Algonac, Mich.	Chicago, Ill.		
140965		Sch.	L. N. Dantzer	138.31	117.57	104.0	24.5	6.8	1890	Scranton, Miss.	Shieldsboro, Miss.		
141412		Slp.	L. O. Muir	13.47	8.72	54.6	14.7	3.8	1888	Somerset County, Md.	Crisfield, Md.		
15668		Sch.	L. R. Hand	17.45	16.58	42.1	15.6	4.5	1896	Patchogue, N. Y.	Greenport, N. Y.		
15290	J. B. M. G.	Sch.	L. S. Hammond	329.24	312.78	137.0	26.0	11.0	1869	Detroit, Mich.	Cape Vincent, N. Y.		
140442		Sch.	L. S. Levering	298.50	283.68	119.5	29.5	9.4	1855	Wilmington, Del.	Somers Point, N. J.		
15980	J. P. H. K.	Sch.	L. T. Smith	9.13	5.50	41.0	13.0	3.2	1886	Pocomoke City, Md.	Tappahaunock, Va.		
15976		Sch.	L. T. Whitmore	295.22	280.46	120.9	30.1	10.6	1874	Rockland, Me.	New York, N. Y.		
15482		Sch.	L. V. Ostrom	31.19	29.64	55.0	18.0	4.6	1873	Patchogue, N. Y.	Patchogue, N. Y.		
140432		Sch.	L. W. Bates	22.43	21.31	49.5	15.6	5.5	1857	Somerset County, Md.	Baltimore, Md.		
140974		Sch.	L. W. Bethel	7.30	6.93	29.4	11.8	4.3	1880	Key West, Fla.	Key West, Fla.		
140480		Sch.	L. W. Courtney	7.93	5.17	48.0	11.8	3.0	1888	Mundy Point, Va.	Tappahaunock, Va.		
140787		Sch.	L. W. Drake	456.11	433.31	160.0	30.6	12.5	1881	Bay City, Mich.	Port Huron, Mich.		
140660		Sch.	L. W. Gunby	10.21	9.70	50.0	12.1	3.4	1885	Somerset County, Md.	Annapolis, Md.		
140848		Sch.	L. W. Machen	10.11	9.60	43.5	13.2	3.4	1883	Mathews County, Va.	Newport News, Va.		
15440	J. F. M. P.	Sch.	L. E. P. Dennis	10.26	9.75	52.7	14.7	2.9	1886	Somerset County, Md.	Crisfield, Md.		
140336		Sch.	L. Q. C. Wishart	238.55	226.63	115.2	29.5	9.1	1867	Greenwich, N. J.	Bridgeton, N. J.		
140714		Slp.	L. T. Wood Bennet	8.92	8.47	49.8	11.4	2.4	1878	Crisfield, Md.	Baltimore, Md.		
140741		Sch.	L. and H.	18.69	17.76	48.5	15.0	5.2	1884	Sitka, Alaska	Sitka, Alaska		
141111		Lgr.	L'Alsace	6.17	5.87	34.5	11.5	2.8	1884	Grand Caillon, La.	Brashear, La.		
140584		Lgr.	L'Avenir	6.23	5.93	31.0	9.8	3.2	1890	Terrebonne, La.	do		
14522		Slp.	La Corse	7.66	7.28	31.0	11.3	3.9	1862	Lake Charles, La.	do		
149097		Sch.	La Fayette	26.45	19.62	64.4	17.5	6.3	1838	Somerset County, Md.	Philadelphia, Pa.		
140158	J. R. N. V.	Lgr.	La France	6.11	5.81	31.5	10.0	2.5	1867	Terrebonne, La.	Brashear, La.		
140273	J. S. P. C.	Sch.	La Gironde	204.51	194.61	114.8	31.7	9.2	1875	Port Ludlow, Wash.	San Francisco, Cal.		
140923		Sch.	La Ninfa	126.22	119.91	86.0	25.2	7.5	1877	Port Jefferson, N. Y.	do		
15100		Slp.	La Paloma	24.17	22.96	42.0	15.8	3.5	1888	Wilmington, Cal.	Los Angeles, Cal.		
15851		Sch.	La Petite	172.05	163.45	119.0	23.7	8.3	1866	Huron, Ohio	Milwaukee, Wis.		
141029		Slp.	Laconic	19.72	18.74	56.6	14.1	4.4	1872	Sayville, N. Y.	Patchogue, N. Y.		
140435		Sch.	Lacy Thoroughgood	16.45	15.63	63.0	16.6	4.0	1889	St. Peters Creek, Md.	Onancock, Va.		
140760		Sch.	Lady Alfred	15.26	14.50	42.0	15.0	3.0	1880	Ocean Springs, Miss.	Shieldsboro, Miss.		
15526		Slp.	Lady Anna	18.94	17.99	39.3	15.0	4.0	1884	St. Simons Island, Ga.	Savannah, Ga.		
140800		Sch.	Lady Antrim	87.11	82.75	81.6	22.3	6.6	1857	Edenton, N. C.	Greenport, N. Y.		
141222		Sch.	Lady Antrim	11.10	10.55	42.0	14.0	3.8	1885	Manteo, N. C.	Newbern, N. C.		
		Sch.	Lady Chelton	44.10	33.40	70.0	21.8	5.9	1892	Pocomoke City, Md.	Crisfield, Md.		

1 Formerly schooner Telegraph.

MERCHANT SAILING VESSELS OF THE UNITED STATES—Continued.

Official No.	Signal letters.	Rig.	Name of vessel.	Gross tonnage.	Net tonnage.	Length.	Breadth.	Depth.	When built.	Where built.	Home port (where permanent document issues).
						Feet.	Feet.	Feet.			
140722		Cat.	Lady Claire	5.84	5.55	28.5	12.5	3.0	1884	Patchogue, N. Y.	New York, N. Y.
140860		Sch.	Lady Dora	14.72	13.98	41.0	16.6	4.3	1886	Dickinson Bayou, Tex.	Galveston, Tex.
140610		Sch.	Lady Elgin	75.84	72.05	77.2	21.8	7.8	1863	Boothbay, Me.	Greenport, N. Y.
15141		Slp.	Lady Elizabeth	13.01	12.36	39.0	14.5	4.0			Perth Amboy, N. J.
140208		Sch.	Lady Ellen	44.25	42.04	61.1	18.1	5.4	1875	Ahnapee, Wis.	Milwaukee, Wis.
15869		Slp.	Lady Emma	5.65	5.37	29.0	11.4	3.4	1872	Patchogue, N. Y.	Bridgeport, Conn.
15465		Sch.	Lady Evans	32.55	30.92	58.5	20.8	6.0	1864	Somerset County, Md.	Tappahannock, Va.
140985		Sch.	Lady Evans	7.83	5.92	45.3	11.3	3.3	1879	do	Crisfield, Md.
14827		Sch.	Lady Franklin	801.70	287.73	137.6	27.3	11.2	1861	Chicago, Ill.	Port Huron, Mich.
15370		Sch.	Lady Gay	20.83	19.79	48.6	18.9	4.3	1866	New Orleans, La.	New Orleans, La.
141079		Sch.	Lady George	15.60	14.82	48.7	14.0	5.2	1890	Port Townsend, Wash.	Tacoma, Wash.
141186		Sch.	Lady Grant	10.92	10.38	38.3	13.7	3.5	1891	Atlantic, N. C.	Beaufort, N. C.
140738		Slp.	Lady Harrington	8.52	8.10	43.5	14.5	3.5	1884	Madison, Md.	Baltimore, Md.
15140		Slp.	Lady Jane	6.28	5.95	26.0	11.0	3.0		Nelson Bay, N. C.	Perth Amboy, N. J.
140188		Sch.	Lady Leavitt	6.78	6.42	29.5	11.2	4.2	1876	Saco, Me.	New Bedford, Mass.
140607		Sch.	Lady Libo	9.68	9.20	30.8	13.2	5.0	1883	Robbinaton, Me.	Eastport, Me.
140855		Slp.	Lady Maud	11.21	10.65	34.0	13.5	4.0	1886	Wachapreague, Va.	Newport News, Va.
140482		Sch.	Lady Mine	58.16	55.28	76.0	21.9	8.4	1880	Port Ludlow, Wash.	San Francisco, Cal.
14884		Sch.	Lady Tompkins	31.34	29.78	55.6	18.9	5.0	1826	Nyack, N. Y.	New York, N. Y.
140836		Sch.	Lady of Fox Creek	9.03	8.58	48.0	12.0	3.0	1874	Dorchester County, Md.	Crisfield, Md.
14514		Sch.	Lady of the Lake	21.60	13.43	50.1	17.7	6.0	1846	Somerset County, Md.	Philadelphia, Pa.
15664		Sch.	Lady of the Lake	11.36	10.79	36.0	12.0	5.0	1870	East Boston, Mass.	Gloucester, Mass.
15867		Sch.	Lady of the Lake	7.52	7.15	37.0	12.0	3.0	1872	Clearcreek, Tex.	Galveston, Tex.
140268		Slp.	Lady of the Lake	7.50	6.93	33.8	14.0	3.4	1877	Dorchester County, Md.	Baltimore, Md.
140453		Slp.	Lady of the Lake	6.91	6.57	29.2	11.9	3.1	1881	Savannah, Ga.	Savannah, Ga.
140830		Slp. y.	Lagonda	10.12	9.62	37.7	12.6	4.0	1866	Kennebunk, Me.	Baltimore, Md.
141150	K. J. R. B.	Sch.	Laguna	385.06	365.41	125.2	33.0	14.0	1891	Port Jefferson, N. Y.	Port Jefferson, N. Y.
15155		Sch.	Lake	54.42	51.70	64.7	17.6	4.1	1848	Marblehead, Mass.	Castine, Me.
140442		Sch.	Lake Austin	56.48	53.66	69.0	21.2	4.7	1881	Matagorda, Tex.	Galveston, Tex.
140146		Sch.	Lake Flower	6.09	6.36	34.6	12.0	2.9	1875	New Orleans, La.	Shieldsboro, Miss.
15578		Sch.	Lake Forest	832.44	315.82	146.0	29.0	11.0	1869	Little Sturgeon, Wis.	Chicago, Ill.
141158		Slp. y.	Lakahmi	11.38	10.82	28.5	13.5	4.2	1888	Osterville, Mass.	New York, N. Y.
140481		Sch.	Lalla Rookh	60.35	57.33	65.7	19.3	6.4	1881	Manitowoc, Wis.	Grand Haven, Mich.
14859	H. M. G. J.	Sch.	Lamartine	148.20	140.79	92.4	25.5	8.7	1848	Belleville, N. J.	Norfolk, Va.
141209		Slp.	Lamont	14.61	13.88	49.0	13.2	6.0	1892	Deer Isle, Me.	Boston, Mass.
141159		Slp.	Lance	7.41	7.04	32.0	8.7	6.4	1891	Fall River, Mass.	Fall River, Mass.
15847		Sch.	Lanclott	34.84	33.10	56.2	21.3	5.3	1872	Baltimore, Md.	Baltimore, Md.
140065	J. Q. R. G.	Shp.	Landseer	1,418.86	1,347.92	200.5	39.1	24.2	1874	Newburyport, Mass.	Boston, Mass.
140147		Sch.	Landseer	98.99	94.04	82.3	23.7	8.6	1875	Essex, Mass.	Gloucester, Mass.
48554		Sch.	Laney Sims	45.57	43.30	68.5	19.0	5.7	1886	Presque Isle, Mich.	Port Huron, Mich.
140407		Sch.	Langford	18.25	17.34	47.2	14.8	4.7	1880	Kent County, Md.	Baltimore, Md.
15990	J. P. M. D.	Sch.	Lanie Cobb	243.00	200.47	120.4	29.1	9.6	1874	Brewer, Me.	Machias, Me.
140428	J. T. W. V.	Bk.	Lapland	648.95	582.45	147.6	32.9	18.7	1880	Bucksport, Me.	Boston, Mass.
140815		Sch.	Lapullia	6.28	5.97	31.6	12.2	3.2	1885	Apalachicola, Fla.	Tampa, Fla.
14584		Sch.	Lapwing	18.04	17.14	31.5	10.4	4.9	1858	Plymouth, Mass.	Calais, Me.
141136		Slp. y.	Lapwing	11.12	10.57	38.8	10.1	6.9	1882	Boston, Mass.	New York, N. Y.
14659		Sch.	Lark	27.98	26.59	54.0	18.0	4.7	1860	Charleston, S. C.	Charleston, S. C.
140228		Slp.	Lark	20.33	19.32	49.3	18.7	3.8	1868	Patchogue, N. Y.	New York, N. Y.
15149		Sch.	Lark	20.21	19.20	43.5	12.9	6.0	1858	Boothbay, Me.	Belfast, Me.
140977		Sch.	Lark	9.53	9.06	31.5	12.0	3.8	1888	Rogers River, Fla.	Key West, Fla.
141295		Sch.	Lark	14.64	13.98	40.5	15.6	4.7	1893	Mermentau, La.	Lake Charles, La.
141212	K. L. J. F.	Slp. y.	LASCA	121.23	115.17	106.0	23.0	11.5	1892	City Island, N. Y.	New York, N. Y.
14885		Slp.	Last One	20.07	19.07	43.0	16.8	4.6	1855	Staten Island, N. Y.	Do.
15898		Slp.	Latona	6.77	6.44	29.0	11.9	3.7	1873	Hartford, Conn.	Coldspring, N. Y.
141350	K. M. C. G.	Sch.	Latona	109.34	103.87	95.2	23.6	9.6	1894	Essex, Mass.	Gloucester, Mass.
140795		Sch.	Laucasia	8.69	8.26	33.0	9.0	3.0	1882	Sagres Creek, Va.	Newport News, Va.
14782		Sch.	Laughing Waters	31.00	29.45	59.3	17.3	5.7	1866	Bath, Me.	Castine, Me.
14837		Slp.	Launch	5.75	5.46	32.0	9.3	3.5	1866	Norfolk, Va.	Richmond, Va.
14510		Sch.	Laura	37.58	35.70	63.8	20.0	5.7	1836	Dorchester County, Md.	Annapolis, Md.
15230		Sch.	Laura	19.06	18.11	40.2	14.8	6.5	1856	New London, Conn.	Boston, Mass.
15926		Slp.	Laura	6.31	6.00	34.4	11.6	3.2	1873	Norfolk, Va.	Norfolk, Va.
140018		Sch.	Laura	8.04	7.64	47.7	10.1	2.8	1873	Tilghmans Island, Md.	Annapolis, Md.
140141		Slp.	Laura	6.47	6.15	29.3	11.6	3.0	1873	Speonk, N. Y.	Greeport, N. Y.
140295		Slp.	Laura	8.72	8.28	30.5	11.7	4.7	1878	Damariscotta, Me.	New Bedford, Mass.
140373	J. T. L. W.	Sch.	Laura	550.56	485.31	138.9	32.7	14.7	1879	Millbridge, Me.	New York, N. Y.
140461		Sch.	Laura	31.62	30.04	63.0	13.0	5.8	1881	Fort Howard, Wis.	Milwaukee, Wis.
140477		Slp.	Laura	8.58	8.16	34.5	13.0	3.0	1881	San Francisco, Cal.	San Francisco, Cal.
141216		Lgr.	Laura	5.94	5.65	30.6	10.4	3.4	1890	Morgan City, La.	Brashear, La.
141193		Sch.	Laura	14.98	14.23	44.4	14.7	2.2	1892	Washington, D. C.	Washington, D. C.
141296		Slp.	Laura	7.09	6.74	25.4	11.7	4.0	1887	Hyannis, Mass.	Dennis, Mass.
140532		Slp.	Laura B	10.44	9.92	34.8	14.0	4.0	1882	Patchogue, N. Y.	New York, N. Y.
140807		Sch.	Laura E	5.56	5.28	30.8	11.4	3.4	1885	Pascagoula, Miss.	Shieldsboro, Miss.
140863		Slp.	Laura E	6.03	5.73	28.5	13.0	3.3	1884	Patchogue, N. Y.	Patchogue, N. Y.
141088		Slp.	Laura F	10.37	9.86	31.8	13.3	3.5	1890	East Islip, N. Y.	Do.
140820		Slp.	Laura G	13.13	8.41	42.2	15.7	4.3	1886	Port Norris, N. J.	Bridgeton, N. J.
140783		Sch.	Laura J	9.94	9.44	50.9	13.3	8.4	1885	Tilghmans Island, Md.	Annapolis, Md.
15960		Sch.	Laura L	47.53	26.58	72.1	21.5	4.5	1873	Madisonville, La.	New Orleans, La.

¹ Formerly sloop Leader.

MERCHANT SAILING VESSELS OF THE UNITED STATES—Continued.

Official No.	Signal letters.	Rig.	Name of vessel.	Gross tonnage.	Net tonnage.	Length.	Breadth.	Depth.	When built.	Where built.	Home port (where permanent document issued).
						Feet.	Feet.	Feet.			
140763		Slp.	Laura L.	9.82	9.33	38.4	12.8	4.4	1885	Charleston, S. C.	Charleston, S. C.
140771		Slp.	Laura L.	5.83	5.54	30.0	11.7	3.4	1885	South Norwalk, Conn.	Edenton, N. C.
140874		Slp.	Laura L.	11.58	11.01	37.2	14.1	4.1	1886	Keyport, N. J.	Perth Amboy, N. J.
140997		Slp.	Laura V.	7.53	7.16	31.5	12.9	3.6	1889	Patchogue, N. Y.	Patchogue, N. Y.
140813		Sch.	Laura F. B.	7.74	7.35	37.4	13.4	3.3	1886	Blackwater, Fla.	Pensacola, Fla.
140439		Slp.	Laura Clark.	8.09	7.69	32.0	13.4	4.6	1880	Pascagoula, Miss.	Shieldsboro, Miss.
15705		Slp.	Laura Collins.	9.25	8.79	36.0	12.6	3.0	1870	Norfolk, Va.	Norfolk, Va.
140155		Slp.	Laura Cross.	8.38	7.97	33.0	13.0	3.0	1875	Galveston, Tex.	Galveston, Tex.
141332		Slp.	Laura Ella.	9.44	8.97	39.2	11.0	5.2	1894	Port Townsend, Wash.	Wrangel, Alaska.
140924		Cat.	Laura Elsie.	5.30	5.05	27.2	12.7	3.0	1886	Patchogue, N. Y.	Patchogue, N. Y.
15582		Slp.	Laura Frances.	7.46	7.09	33.2	13.2	3.3	1868	Staten Island, N. Y.	New York, N. Y.
140648		Slp.	Laura Frances.	10.02	9.52	38.2	14.6	3.5	1883	Cambridge, Md.	Crisfield, Md.
140967		Slp.	Laura Hancock.	9.57	9.09	53.4	12.0	3.2	1876	Chance, Md.	Do.
140692		Slp.	Laura Hope.	6.17	5.87	27.5	12.0	2.8	1883	Greenbank, N. J.	Bridgeton, N. J.
140590	J. W. S. T.	Sch.	Laura Madson.	845.81	828.52	140.0	38.0	10.0	1882	Gardiner, Oreg.	San Francisco, Cal.
140161	J. R. Q. B.	Sch.	Laura May.	246.72	234.40	121.6	32.6	9.5	1876	Coos Bay, Oreg.	Do.
140456		Slp.	Laura May.	12.90	12.26	42.4	16.0	3.8	1881	Patchogue, N. Y.	Perth Amboy, N. J.
140256		Sch.	Laura Miller.	55.63	52.95	75.0	18.6	5.9	1886	Chicago, Ill.	Chicago, Ill.
15792		Sch.	Laura Parsons.	24.59	14.46	48.5	18.7	4.2	1868	Dorchester, N. J.	Bridgeton, N. J.
140152	J. R. N. T.	Sch.	Laura Pike.	145.66	139.38	96.0	29.0	7.7	1875	Eureka, Cal.	San Francisco, Cal.
141382		Sch.	Laura Reed.	24.19	22.98	45.6	16.2	7.8	1895	Noank, Conn.	New London, Conn.
15599	J. G. P. L.	Sch.	Laura Robinson.	142.72	135.58	92.8	27.6	7.3	1869	Mattapoisett, Mass.	Rockland, Me.
14717		Sch.	Laura Tompkins.	16.48	15.66	43.2	16.7	4.3			Crisfield, Md.
15533		Sch.	Laura Thompson.	42.31	40.20	56.8	19.1	8.0	1868	Noank, Conn.	Greenport, N. Y.
15039		Sch.	Laura White.	39.26	37.30	58.4	19.6	5.0	1856	Browns Point, N. J.	New York, N. Y.
15615		Sch.	Laura A. Muir.	28.75	27.31	54.5	18.5	5.7	1869	Somerset County, Md.	Baltimore, Md.
14901		Sch.	Laura B. Banks.	7.80	7.39	36.8	11.4	3.4	1887	Powell Point, N. C.	Edenton, N. C.
141106	K. H. W. N.	Sch.	Laura C. Anderson.	960.83	912.79	183.2	38.5	17.6	1891	Bath, Me.	New York, N. Y.
140678	J. Q. T. B.	Sch.	Laura C. Wolf.	116.35	110.53	100.0	17.5	8.3	1874	Hamburg, Pa.	Philadelphia, Pa.
140228		Sch.	Laura E. Gamage.	13.21	12.55	39.0	13.5	5.5	1877	Bristol, Me.	New Bedford, Mass.
141063	K. H. D. V.	Sch.	Laura L. Sprague.	594.16	564.46	154.4	36.2	11.2	1890	Rockland, Me.	Marblehead, Mass.
141246		Sch.	Laura M. Buckson.	28.39	17.69	55.4	19.2	5.5	1892	Greenwich, N. J.	Wilmington, Del.
15209		Sch.	Laura M. Damon.	20.51	19.49	46.0	18.3	4.3	1860	Damon Landing, Cal.	San Francisco, Cal.
141108	K. H. W. S.	Sch.	Laura M. Lunt.	567.88	539.49	149.2	34.8	12.4	1890	Rockland, Me.	Rockland, Me.
15321		Sch.	Laura S. Hatch.	124.26	118.05	101.0	24.0	7.3	1867	Hartford, Conn.	Fall River, Mass.
14574		Sch.	Laura T. Chester.	69.46	65.99	75.0	21.1	7.8	1864	Essex, Mass.	Camden, Me.
140272		Slp.	Laura V. Stiles.	5.78	5.50	30.7	11.6	3.0	1868	Westcreek, N. J.	Tuckerton, N. J.
140743		Sch.	Laura and Ella.	22.74	16.68	57.0	16.9	4.8	1884	Wicomico County, Md.	Crisfield, Md.
141284		Cat.	Laura and Leslie.	6.77	6.43	26.8	12.3	3.8	1893	Saunderstown, R. I.	Newport, R. I.
15650		Sch.	Laura and Marion.	49.00	46.55	61.9	19.2	6.9	1867	Bristol, Me.	Portland, Me.
14537		Slp.	Laura and Wilhelmina.	7.95	7.55	33.7	15.5	3.4	1860	Baltimore, Md.	Baltimore, Md.
15501		Slp.	Lauranah Jane.	17.78	16.90	39.0	16.0	4.0	1867	Crisfield, Md.	Norfolk, Va.
14573		Slp.	Laurel.	16.59	15.76	37.0	14.0	4.0			Boston, Mass.
14726		Sch.	Laurel.	92.98	88.34	80.6	22.1	7.4	1862	Hancock, Me.	Mount Desert Ferry, Me.
14731		Sch.	Laurel.	37.26		55.9	16.9	7.0	1839	Richmond, Me.	Southwest Harbor, Me.
15173		Slp.	Laurel.	15.66	8.11	40.5	15.6	3.8	1852	Leesburg, N. J.	Bridgeton, N. J.
140540		Slp.	Laurel.	5.78	5.48	28.2	12.4	4.0	1882	Northport, N. Y.	Port Jefferson, N. Y.
140685		Slp.	Laurel.	6.52	6.19	28.5	11.4	3.7	1884	Key West, Fla.	Key West, Fla.
141139	K. J. P. B.	Sch.	Laurel.	125.31	119.05	95.0	24.0	9.6	1891	Essex, Mass.	Glocester, Mass.
141223		Sch.	Laurena Clayton.	79.71	75.73	95.0	24.0	7.0	1892	Cambridge, Md.	Crisfield, Md.
140016		Sch.	Laurena E. Bramble.	50.37	47.85	64.5	22.2	6.3	1874	Dorchester County, Md.	Alexandria, Va.
48662		Slp.	Laurence.	449.97	427.47	151.0	32.5	11.0	1887	New London, Conn.	New London, Conn.
140591		Sch.	Laurence F. Corbitt.	42.98	39.90	66.3	20.8	6.1	1882	Baltimore, Md.	Baltimore, Md.
15073		Sch.	Lauretta.	17.99	11.71	48.0	17.0	4.8	1841	Somerset County, Md.	Camden, N. J.
141120		Slp.	Lauretta S.	9.28	8.82	31.9	14.1	4.4	1891	Greenport, N. Y.	Greenport, N. Y.
140982		Slp.	Lauretta S.	8.10	7.70	31.0	12.4	3.6	1881	Gravesend Beach, N. Y.	New York, N. Y.
140123		Slp.	Lavinah.	18.51	12.84	38.6	15.0	4.2	1875	Glenwood, N. Y.	Bridgeton, Conn.
140323		Sch.	Lavinia Vienna.	6.95	6.60	40.0	11.4	3.2	1878	Norfolk, Va.	Newport News, Va.
14673		Sch.	Lavinia.	125.64	119.36	100.0	20.5	6.9	1863	Allegan, Mich.	Milwaukee, Wis.
14508		Sch.	Lavinia.	31.13	20.72	57.6	17.1	5.3	1855	Baltimore, Md.	Bridgeton, N. J.
140657		Sch.	Lavinia.	10.51	9.98	45.8	14.8	3.3	1883	Choptank River, Md.	Baltimore, Md.
141268		Slp.	Lavinia.	5.44	5.19	27.3	12.3	3.0	1887	Patchogue, N. Y.	Patchogue, N. Y.
141323		Slp. y.	Lavinia.	10.08	9.58	29.3	13.0	3.6	1894	Atlantic City, N. J.	Somers Point, N. J.
15390	J. D. R. P.	Sch.	Lavinia Bell.	154.85	147.11	97.5	24.2	8.2	1884	Brookhaven, N. Y.	Bangor, Me.
140636	K. B. N. F.	Sch.	Lavinia Campbell.	733.84	672.11	175.9	37.0	17.1	1863	Kennebunk Port, Me.	Greenport, N. Y.
15938		Sch.	Lavinia Thoms.	12.08	11.48	39.1	17.5	3.7	1873	Straits, N. C.	Beaufort, N. C.
141257	K. L. P. H.	Sch.	Lavinia M. Snow.	354.68	315.39	133.0	31.7	10.9	1893	Rockland, Me.	Rockland, Me.
15508		Sch.	Lavinia V. Tull.	33.12	31.46	56.1	20.3	5.8	1867	Dorchester County, Md.	Philadelphia, Pa.
15680	J. K. B. C.	Sch.	Lavolta.	204.60	173.52	104.0	28.0	11.4	1870	Ellsworth, Me.	Ellsworth, Me.
140600	J. W. V. R.	Sch.	Lawrence Haines.	256.72	243.88	123.0	30.0	9.7	1883	Wiscasset, Me.	Bath, Me.
140566		Sch.	Lawrence Murdock.	67.14	63.80	75.0	21.2	7.2	1882	Essex, Mass.	Glocester, Mass.
141311		Sch.	Lawrence Orr.	7.93	7.53	36.5	10.9	2.8	1893	St. Petersburg, Fla.	Tampa, Fla.
141137	K. J. N. M.	Sch.	Lawrence A. Munroe.	116.72	110.89	90.3	24.0	10.0	1891	Essex, Mass.	Glocester, Mass.
140739		Sch.	Lawson Corbin.	9.92	9.45	44.0	12.5	3.1	1884	Accomac County, Va.	Cape Charles, Va.
14603		Sch.	Leader.	13.52	12.85	37.0	11.8	5.6			Southwest Harbor, Me.
14714		Sch.	Leader.	247.28	234.92	134.0	26.2	10.5	1856	Black River, Ohio.	Port Huron, Mich.
15486		Sch.	Leader.	22.85	21.71	49.0	15.6	5.9	1849	Somerset County, Md.	Crisfield, Md.
15686		Slp.	Leader.	6.08	5.78	25.0	11.0	4.0	1870	Bath, Me.	Savannah, Ga.
140777		Slp.	Leader.	6.88	6.53	28.4	12.8	3.8	1885	East Providence, R. I.	Providence, R. I.

MERCHANT SAILING VESSELS OF THE UNITED STATES—Continued.

Official No.	Signal letters.	Rig.	Name of vessel.	Gross tonnage.	Net tonnage.	Length.	Breadth.	Depth.	When built.	Where built.	Home port (where permanent document issues).
						Feet.	Feet.	Feet.			
140821		Slp.	Leader	20.77	19.73	44.1	17.6	4.7	1886	Baltimore, Md.	Baltimore, Md.
140864		Slp.	Leader	11.43	10.86	33.5	12.0	4.0	1886	San Francisco, Cal.	San Francisco, Cal.
141195		Sch.	Leader	31.85	30.25	57.5	15.8	4.0	1892	Algonac, Mich.	Port Huron, Mich.
141291		Shr.	Leader	6.91	6.56	38.0	10.7	3.2	1893	Crystal River, Fla.	Cedar Keys, Fla.
141235		Cat.	Leader	5.39	5.12	23.0	11.1	3.4	1893	Osterville, Mass.	Chatham, Mass.
141265		Sch.	Leader	21.52	20.45	45.6	15.9	5.0	1894	Marco, Fla.	Key West, Fla.
14566		Sch.	Leading Breeze	69.51	66.03	72.1	20.6	7.6	1854	Essex, Mass.	Annapolis, Md.
15479		Sch.	Leading Breeze	26.29	24.98	47.0	16.0	5.6	1859	Somerset County, Md.	Wilmington, N. C.
141286		Slp.	Leah	7.20	6.84	35.7	11.2	2.7	1893	Southport, N. C.	Wilmington, N. C.
14924		Slp.	Leander	14.30	13.59	39.2	14.7	4.6			New York, N. Y.
15625		Sch.	Leander Jane	22.89	15.02	51.4	18.1	4.2	1869	Shieldsboro, Miss.	New Orleans, La.
140888		Sch.	Leander F. Gould	70.85	67.31	73.2	21.5	7.5	1884	Salisbury, Mass.	Chatham, Mass.
140692	K. B. C. V.	Sch.	Leander V. Beebe	740.21	711.75	160.9	35.7	16.3	1883	Bath, Me.	Greenport, N. Y.
140941		Slp.	Le Drott	11.63	11.05	50.5	14.0	1.7	1883	Washington, D. C.	Washington, D. C.
141309		Slp.	Lee	5.59	5.31	29.0	12.0	3.2	1893	Taylor's Bayou, Tex.	Galveston, Tex.
141069		Sch.	Legal	15.19	14.43	42.0	12.3	5.1	1890	Ludington, Mich.	Grand Haven, Mich.
15168		Slp.	Legal Tender	7.17	7.17	29.9	10.6	2.6	1867	Westport, Oreg.	Astoria, Oreg.
140315		Sch.	Lehi	6.82	6.48	31.0	12.5	4.3	1878	Bear Island, Me.	Brooklin, Me.
140495		Sch.	Lehman Blum	20.88	28.30	63.0	18.6	4.8	1881	Sussex County, Del.	Crisfield, Md.
141433		Sch.	Lelia	5.96	5.24	32.5	12.7	3.1	1896	Wax Bayou, La.	Bayhear, La.
141398		Sch.	Lelia Reed	7.91	7.52	31.0	12.6	2.6	1895	Sauibel Island, Fla.	Key West, Fla.
14595		Sch.	Leisure Hour	6.26	5.95	27.7	9.2	4.0	1861	Provincetown, Mass.	Provincetown, Mass.
141006		Sip. y.	Lela	15.29	14.53	38.5	14.5	3.9	1885	Kroyport, N. J.	New York, N. Y.
141101		Sch.	Lela Boyle	23.70	15.63	45.5	17.3	5.1	1890	Millville, N. J.	Bridgeton, N. J.
140850		Sch.	Lela May	7.78	7.40	42.4	12.6	3.5	1880	Pamlico, N. C.	Newbern, N. C.
22081		Sch.	Lelia Howeth	17.28	11.15	38.9	15.3	4.4	1849	Somers Point, N. J.	Crisfield, Md.
141085	K. H. N. C.	Sch.	Lelia Smith	278.12	237.04	128.3	31.2	10.7	1890	East Machias, Me.	Machias, Me.
140740		Slp.	Lelia Wyandotte	9.12	8.57	41.7	14.4	3.6	1884	Cambridge, Md.	Crisfield, Md.
140682		Sch.	Lelia E. Norwood	78.30	74.39	76.6	22.2	8.0	1884	Boothbay, Me.	Gloucester, Mass.
141302		Slp.	Lelia F. Rowley	10.36	9.85	36.6	14.0	3.5	1893	Girdletree, Md.	Wilmington, Del.
140914		Sch.	Lem Meta	38.08	36.18	63.0	22.0	3.4	1887	Millford, Del.	Chincoteague, Va.
15512		Sch.	Leman No. 3	59.70	56.71	86.0	21.6	4.0	1868	Calcasieu, La.	Lake Charles, La.
15820		Sip.	Lena	16.38	15.57	28.8	15.4	4.2	1870	Fort Washington, N. Y.	Cold Spring, N. Y.
15891		Sch.	Lena	24.61	23.38	54.3	16.8	4.5	1873	Ocracoke, N. C.	Newbern, N. C.
140012		Sip.	Lena	6.84	6.50	31.0	12.9	3.0	1874	Gloucester, N. J.	Camden, N. C.
140026		Sip.	Lena	11.61	11.03	38.0	13.2	4.2	1874	Brooklyn, N. Y.	Greenport, N. Y.
140193		Sip. y.	Lena	13.83	13.14	39.0	15.0	5.0	1876	Westbrook, Conn.	Boston, Mass.
140797		Sch.	Lena	7.11	6.75	49.3	10.8	2.8	1881	Somerset County, Md.	Tappanhook, Va.
140936		Sch.	Lena	10.42	9.90	34.6	13.8	4.7	1887	Jonesport, Me.	Machias, Me.
141090		Sip.	Lena	5.42	5.10	33.0	12.0	2.6	1890	Fairport, Va.	Tappanhook, Va.
141127		Sip.	Lena	8.14	7.74	25.8	13.4	4.1	1891	Noank, Conn.	Stonington, Conn.
141182		Sip.	Lena	16.25	15.44	44.0	15.0	4.5	1891	Johns Island, S. C.	Charleston, S. C.
141228		Sip.	Lena	13.86	13.17	31.0	12.8	6.0	1892	Lincolnton, Me.	Gloucester, Mass.
141205		Sch.	Lena L	29.69	26.23	50.0	14.0	7.0	1892	San Francisco, Cal.	San Francisco, Cal.
141430		Sip.	Lena L	10.51	10.51	42.4	11.8	3.5	1896	Threemile Bay, N. Y.	Cape Vincent, N. Y.
140379		Sch.	Lena M	8.52	8.10	32.4	12.2	4.8	1879	New Shoreham, R. I.	Newport, R. I.
15552		Sip.	Lena Becar	35.27	33.51	57.0	22.0	4.4	1869	Northport, N. Y.	Cold Spring, N. Y.
140810		Sch.	Lena Behm	41.49	39.42	60.7	16.4	6.1	1886	Grand Haven, Mich.	Grand Haven, Mich.
140406		Sip.	Lena Bell	18.18	17.28	46.0	15.9	3.0	1880	Bowdoinham, Me.	Saco, Me.
141190		Sch.	Lena Hall	22.38	21.29	39.0	11.8	5.0	1891	Ludington, Mich.	Grand Haven, Mich.
141065		Sip.	Lena May	9.20	8.74	31.1	12.2	5.4	1890	Waldoboro, Me.	Gloucester, Mass.
141123		Sip.	Lena Mand	7.38	7.01	25.6	10.0	5.2	1884	Bremen, Me.	Brooklin, Me.
141337		Sch.	Lena McIntosh	15.26	8.65	46.2	17.3	3.7	1894	Pass Christian, Miss.	Shieldsboro, Miss.
141339	K. M. B. F.	Sch.	Lena Nelson	361.92	303.05	138.1	32.5	10.7	1894	Boston, Mass.	Machias, Me.
141019		Sip.	Lena Rivers	7.16	6.81	43.6	10.0	3.3	1889	Back Creek, Va.	Newport News, Va.
140668		Sch.	Lena Rivers	8.42	8.00	36.0	10.0	2.6	1883	Annapolis, Md.	Annapolis, Md.
140601	K. B. C. T.	Sch.	Lena Sweasey	256.68	303.05	130.2	32.0	9.0	1882	Eureka, Cal.	San Francisco, Cal.
141131	K. J. H. V.	Sch.	Lena White	126.96	120.62	90.0	24.2	8.8	1891	Rockland, Me.	Rockland, Me.
140673		Sch.	Lena Willing	53.59	50.91	72.7	22.7	5.7	1883	Bethel, Del.	Baltimore, Md.
140672		Sip.	Lena G. Bateman	14.67	9.26	41.0	15.2	4.2	1883	Bridgeton, N. J.	Bridgeton, N. J.
141426		Sch.	Lena M. Nielson	85.60	74.85	78.6	24.9	6.6	1896	Ludington, Mich.	Grand Haven, Mich.
140303		Sch.	Lena R. Kaplan	75.90	72.11	72.0	25.8	6.1	1878	Greenport, N. Y.	Greenport, N. Y.
15922	J. M. V. P.	Sch.	Lena R. Storer	250.82	238.28	114.6	29.6	10.2	1873	Waldoboro, Me.	Shieldsboro, Miss.
140418		Sip.	Lena S. Mills	10.37	9.85	41.4	14.8	3.5	1880	Cambridge, Md.	Baltimore, Md.
140809		Sip.	Lena and Lina Cosier	8.40	7.98	40.0	15.2	4.0	1887	Solomons Island, Md.	Bridgeton, N. J.
14801		Sch.	Len Higby	52.93	50.29	83.3	17.0	5.0	1865	Sheboygan, Wis.	Grand Haven, Mich.
140960		Sip.	Lenle	10.50	9.97	39.1	15.1	3.4	1888	Cambridge, Md.	Baltimore, Md.
141037		Sch.	Lenora	16.35	15.54	57.0	15.2	4.2	1889	Chance, Md.	Cape Charles, Va.
711		Sch.	Leo	53.31	50.45	75.7	22.2	7.0	1864	Brooklyn, N. Y.	Beaufort, S. C.
14803		Sch.	Leo	94.43	89.71	81.0	22.0	7.0	1866	Sheboygan, Wis.	Grand Haven, Mich.
15974		Sch.	Leo	8.63	8.20	34.9	12.0	3.3	1874	Bangor, Me.	Belfast, Me.
140071	J. Q. S. M.	Sch.	Leo	181.02	154.84	102.0	26.6	9.8	1865	Baltimore, Md.	Sitka, Alaska.
141178		Sch.	Leo	11.33	10.76	41.0	13.5	3.1	1891	Southport, N. C.	Wilmington, N. C.
141312		Sch.	Leo	8.02	7.62	31.4	11.7	3.2	1893	Everglade, Fla.	Key West, Fla.
141105		Sip.	Leola	6.16	5.86	29.9	11.3	2.6	1890	Matagorda, Tex.	Corpus Christi, Tex.
141179		Sch.	Leola	5.83	5.54	30.0	9.0	3.0	1891	Hunting Quarters, N. C.	Beaufort, N. C.

1 Formerly schooner Somers.

2 Formerly schooner Ariel Patterson.

3 Formerly U. S. S. Rollance.

† Rebuilt, 1885.

MERCHANT SAILING VESSELS OF THE UNITED STATES—Continued.

Office No.	Signal letters.	Rig.	Name of vessel.	Gross tonnage.	Net tonnage.	Length.	Breadth.	Depth.	When built.	Where built.	Home port (where permanent document issues).
15737		Sch.	Leon	13.60	12.92	45.0	14.5	8.0	1871	Port Lavaca, Tex.	Corpus Christi, Tex.
141243		Sip.	Leon	5.50	5.23	26.6	10.8	3.3	1892	Pensacola, Fla.	Pensacola, Fla.
15346	K.D.W.R.	Sch. y.	Leona	20.82	19.78	46.0	15.3	4.8	1867	Newport, R. I.	Baltimore, Md.
15763	J.L.B.C.	Sch.	Leona	100.56	96.53	89.0	24.0	8.0	1871	Essex, Mass.	Rockport, Me.
140200		Sch.	Leona	8.83	8.83	50.0	11.6	3.5	1876	Wicomico County, Md.	Crisfield, Md.
140560		Sip.	Leonard	5.38	5.11	26.5	11.0	3.2	1882	Bamboo Key, Fla.	Key West, Fla.
140897		YwL	Leone	9.12	8.70	33.2	8.8	3.3	1887	Eureka, Cal.	Los Angeles, Cal.
141181		Sip.	Leone White	84.06	82.36	57.0	17.0	4.4	1891	Lake Landing, N. C.	Newbern, N. C.
14883		Sip.	Leonida	38.34	36.43	56.0	21.5	5.2	1864	Centerport, N. Y.	Coldspring, N. Y.
140910		Sch.	Leonline	7.61	7.23	39.0	12.5	3.2	1887	Fowl River, Ala.	Mobile, Ala.
14758		Sch.	Leonora	86.87	82.53	73.0	23.0	7.5	1847	Barnstable, Mass.	Bangor, Me.
15900	J.M.C.K.	Sch.	Leonora	115.62	109.84	94.4	26.4	7.5	1873	Ellsworth, Me.	Ellsworth, Me.
140015	J.Q.B.R.	Bg.	Leonora	458.60	435.67	126.5	30.6	16.1	1874	Columbia Falls, Me.	New York, N. Y.
140269		Sch.	Leonora	17.66	16.78	51.0	13.8	3.8	1877	Mathews County, Va.	Baltimore, Md.
140720		Sch.	Leonora	28.76	25.46	49.0	19.0	6.1	1884	Charleston, S. C.	Charleston, S. C.
141165		Sch.	Leonora	10.80	10.26	39.5	14.0	3.4	1891	Liverpool, Tex.	Port Lavaca, Tex.
140487		Sch.	Leonore	17.10	16.25	51.0	13.0	3.0	1881	Norfolk, Va.	Charleston, S. C.
141157	K.J.S.C.	Sch.	Leora M. Thurlow	213.39	178.27	106.8	29.0	8.3	1891	Bath, Me.	Bath, Me.
140467		Sch.	Leroy	27.34	25.97	53.3	18.7	4.7	1881	St. Michaels, Md.	Alexandria, Va.
141393		Sip.	Leroy	8.29	7.89	30.0	10.5	5.2	1895	Bristol, Me.	Damariscotta, Me.
15783		Lgr.	Les Deux Frères	6.31	6.00	33.8	10.6	3.8	1871	Lafourche Parish, La.	Brashear, La.
14824		Sip.	Leslie	15.14	14.38	40.0	14.3	5.0	1866	East River, Conn.	Coldspring, N. Y.
141336		Sch.	Leslie	9.89	9.40	36.6	13.3	4.0	1894	Newport, Oreg.	Seattle, Wash.
15693		Sip.	Leslie Terry	23.52	22.35	45.8	18.5	5.2	1870	Jamesport, N. Y.	New York, N. Y.
141254		Sch.	Lesnoy	8.00	7.60	35.0	9.8	3.8	1892	Karluk, Alaska.	Kadiak, Alaska.
141203		Sch.	Lester	8.11	7.71	37.5	13.6	3.7	1892	Clearcreek, Tex.	Galveston, Tex.
140256	J.S.L.R.	Sch.	Lester A. Lewis	249.61	237.13	123.9	29.3	9.8	1877	Bangor, Me.	Bangor, Me.
140099		Sch.	Let Me Alone	6.47	6.15	29.0	12.0	2.0	1875	Galveston, Tex.	Galveston, Tex.
140885		Sch.	Leta	6.47	6.15	30.9	13.0	3.4	1886	Stamford, Conn.	Greenport, N. Y.
141328		Sch.	Letha	22.48	13.78	67.8	21.9	3.5	1894	Logtown, Miss.	Shieldsboro, Miss.
141275		Sch.	Letha	5.86	5.57	32.0	11.0	2.6	1892	Portsmouth, N. C.	Newbern, N. C.
140988		Sch.	Letha May	7.58	7.20	29.9	10.2	4.4	1884	St. George, Me.	Provincetown, Mass.
140203		Sch.	Letter D	19.22	18.28	48.0	14.0	5.0	1876	Gloucester, Mass.	Marblehead, Mass.
141132		Sch.	Lettie	29.63	28.15	53.3	17.2	9.1	1888	Kadiak, Alaska.	Kadiak, Alaska.
141215		Sip.	Lettie C	8.74	8.31	32.8	11.4	5.0	1889	Deer Isle, Me.	Deer Isle, Me.
140063		Sch.	Lettie May	45.18	42.93	68.6	16.5	6.0	1874	Fort Howard, Wis.	Marquette, Mich.
141353		Sch.	Lettie May	26.40	25.08	50.0	16.0	8.1	1895	Harpwell, Me.	Portland, Me.
141261		Sch.	Lettie G. Howard	59.74	56.76	74.6	21.0	8.4	1893	Essex, Mass.	Gloucester, Mass.
11063		Sch.	Lettie M. Gray	48.80	46.36	66.0	20.5	6.3	1859	Westbrook, Conn.	Deer Isle, Me.
14643	H.M.D.K.	Sch.	Lettitia	245.83	233.54	112.0	28.5	10.4	1867	Boston, Mass.	San Francisco, Cal.
141198		Sip.	Leucodrah	5.37	5.12	30.7	10.6	2.9	1891	Vermilion Parish, La.	Brashear, La.
15492		Sch.	Levant	13.31	9.07	43.5	14.2	4.5	1867	Crisfield, Md.	Tappahannock, Va.
15593		Sch.	Levant	50.08	47.58	68.0	20.6	6.6	1869	Boothbay, Me.	Salem, Mass.
15874		Sch.	Levi Grant	204.93	194.69	127.3	26.8	7.8	1872	Sheboygan, Wis.	Milwaukee, Wis.
15949	J.N.S.F.	Sch.	Levi Hart	407.32	363.83	128.4	31.6	11.7	1873	St. George, Me.	New York, N. Y.
140593		Sch.	Levi Lewis	14.05	13.35	41.2	16.0	4.0	1882	Oxford, Md.	Cape Charles, Va.
14815		Sch.	Levi Rawson	361.48	343.41	144.0	30.0	11.0	1861	Black River, Ohio.	Port Huron, Mich.
140745		Sip.	Levi B. Phillips	10.28	9.77	43.0	15.1	3.1	1884	Taylor's Island, Md.	Crisfield, Md.
141194		Sch.	Levi B. Phillips	87.06	86.67	86.7	23.8	7.0	1892	Cambridge, Md.	Baltimore, Md.
140270	J.S.N.V.	Shp.	Levi G. Burgess	1,616.66	1,475.29	217.5	41.2	24.5	1877	Thomaston, Me.	San Francisco, Cal.
140489	J.V.M.W.	Bkn.	Levi S. Andrews	669.42	599.05	163.1	34.0	17.6	1881	do	Thomaston, Me.
140007		Sip.	Levin Woodford	16.29	15.49	50.0	17.6	4.0	1874	Somerset County, Md.	Annapolis, Md.
15449		Sch.	Levin A. Inslay	44.27	42.06	63.3	21.5	6.8	1868	Dorchester County, Md.	Baltimore, Md.
141175	K.J.W.Q.	Sch.	Levin J. Marvell	183.84	174.65	125.5	23.8	7.5	1891	Bethel, Del.	Seaford, Del.
140746		Sch.	Levin J. Wilson	9.52	9.04	46.3	12.9	8.4	1884	Somerset County, Md.	Crisfield, Md.
15439		Sch.	Levin R. McNamara	39.78	28.77	60.0	19.2	6.2	1868	do	Baltimore, Md.
15777		Sch.	Levin S. Wallace	23.48	22.31	50.2	17.4	5.4	1871	do	Tappahannock, Va.
14521		Sch.	Levin T. Dunnock	70.38	66.88	51.8	23.0	5.6	1864	Dorchester County, Md.	Crisfield, Md.
15864		Sip.	Levina Delaney	74.50	70.78	73.6	25.4	7.1	1872	Kingston, N. Y.	New York, N. Y.
140632		Sch.	Levy Bros	24.64	14.26	65.8	18.8	3.4	1883	Bayou LaCombe, La.	New Orleans, La.
140013		Sch.	Levy Young	33.19	31.54	52.0	21.0	4.2	1874	Oakland, Cal.	San Francisco, Cal.
140785		Sch.	Lewie	11.62	11.04	39.1	11.7	3.0	1884	Duluth, Minn.	Marquette, Mich.
14740		Sip.	Lewis	6.03	5.73	32.0	10.2	3.4	1871	do	Tappahannock, Va.
15808		Sch.	Lewis Hess	30.46	28.94	55.0	19.2	4.7	1871	Port Norris, N. J.	Baltimore, Md.
15790		Sch.	Lewis Jane	119.67	113.69	90.1	25.8	6.9	1870	South Rondout, N. Y.	New London, Conn.
140159		Sch.	Lewis Taulans	34.72	22.72	67.0	19.4	5.7	1876	Bridgeton, N. J.	Crisfield, Md.
140131		Sip.	Lewis Weaks	7.14	7.70	33.0	11.3	3.3	1875	Mariner Harbor, N. Y.	New York, N. Y.
14820		Sip.	Lewis D. Senat	9.04	8.50	34.6	13.6	3.4	1865	Tuckerton, N. J.	do
141260	K.L.O.C.	Sch.	Lewis H. Giles	135.43	128.66	101.2	25.5	10.4	1893	Gloucester, Mass.	Gloucester, Mass.
141401	K.M.J.N.	Sch.	Lewis H. Goward	1,191.44	1,054.17	205.6	39.4	19.6	1895	Bath, Me.	Bath, Me.
15939		Sch.	Lewis J. Parks	10.27	9.76	43.0	16.8	3.4	1873	Somerset County, Md.	Crisfield, Md.
140616	K.B.J.G.	Sch.	Lewis K. Cottingham	524.05	497.85	142.5	34.0	13.1	1883	Camden, N. J.	Philadelphia, Pa.
15801		Sch.	Lewis R. French	35.24	33.48	54.7	18.8	5.4	1871	Bristol, Me.	Rockland, Me.
140129		Sip.	Lewis W. Decker	10.85	10.31	34.3	14.0	3.7	1875	Brooklyn, N. Y.	New York, N. Y.
141115		Sch.	Lewis W. Moore	10.19	9.68	40.4	14.5	3.7	1891	Old River, Tex.	Galveston, Tex.
141211		Sip. y.	Lex	9.30	8.84	32.8	12.0	3.6	1892	Stemways, N. Y.	Philadelphia, Pa.
15159		Sch.	Lexington	47.21	45.00	60.0	17.7	6.3	1836	Gloucester, Mass.	Southwest Harbor, Me.

¹ Formerly schooner-yacht Louisa.

² Formerly schooner Hudson.

MERCHANT SAILING VESSELS OF THE UNITED STATES—Continued.

Official No.	Signal letters.	Rig.	Name of vessel.	Gross tonnage.	Net tonnage.	Length.		Depth.	When built.	Where built.	Home port (where permanent document issues).
						Feet.	Feet.				
140186	J. R. G. S.	Sch.	Lexington	184.64	162.57	99.3	28.9	9.0	1875	Cherryfield, Me.	Machias, Me.
14904		Slp.	Leyden	35.87	34.08	47.0	19.3	6.5	1853	Brooklyn, N. Y.	New York, N. Y.
15786		Slp.	Lib Smith	5.60	5.60	29.7	10.8	3.0	1871	North River, Wash.	Port Townsend, Wash.
140083		Slp.	Libbie B.	10.75	10.22	36.9	13.3	4.0	1868	Brooklyn, N. Y.	Greenport, N. Y.
140651		Slp.	Libbie D.	7.98	7.59	34.0	13.7	3.4	1883	Patchogue, N. Y.	Patchogue, N. Y.
149482		Slp.	Libbie M.	12.98	12.34	39.0	15.0	4.4	1881	Greenwich, Conn.	Bridgeport, Conn.
140359		Slp.	Libbie M.	7.03	6.68	30.7	12.9	3.4	1879	Bridgeport, Conn.	Do.
140516		Cat.	Libbie W.	5.27	5.01	27.3	12.0	2.8	1882	Patchogue, N. Y.	Patchogue, N. Y.
140536		Sch.	Libbie Carter	33.89	32.20	62.3	17.9	5.1	1882	Benton Harbor, Mich.	Milwaukee, Wis.
140474		Slp.	Libbie Dames	5.71	5.43	29.2	11.6	2.8	1876	Patchogue, N. Y.	Patchogue, N. Y.
14808		Slp.	Libbie Nau	231.54	219.97	129.0	26.0	10.0	1867	Greenbay, Wis.	Chicago, Ill.
15834	J. L. P. T.	Bk.	Liberia	327.67	317.00	129.0	29.7	11.5	1872	Newburyport, Mass.	New York, N. Y.
14790		Sch.	Liberty	6.92	6.58	31.6	10.6	3.3	Apalachicola, Fla.
14906		Sch.	Liberty	30.58	29.06	57.0	19.0	4.0	1857	Indian River, Del.	New York, N. Y.
15128		Sch.	Liberty	35.39	33.62	57.9	19.2	6.2	1847	Somerset County, Md.	Baltimore, Md.
15690		Sch.	Liberty	16.07	15.27	42.5	17.3	4.0	1870	Key West, Fla.	Key West, Fla.
140174		Slp. y.	Liberty	13.41	12.74	34.6	13.8	4.1	1876	Vallejo, Cal.	San Francisco, Cal.
141269		Slp.	Liberty	5.31	5.05	27.0	10.0	3.2	1888	South Brooklyn, N. Y.	New York, N. Y.
141280		Slp.	Liberty	5.34	5.07	29.4	10.8	3.5	1893	Galveston, Tex.	Galveston, Tex.
141373		Slp.	Liberty	10.39	10.39	25.6	13.8	4.5	1894	Seattle, Wash.	Seattle, Wash.
141420	K. M. P. R.	Sch.	Liberty	118.25	118.25	93.6	24.0	12.6	1806	Gloucester, Mass.	Boston, Mass.
140197		Sch.	Lida	9.99	9.49	50.0	13.2	3.0	1876	Talbot County, Md.	Crisfield, Md.
141249		Slp.	Lida F.	16.19	15.39	42.2	15.4	5.4	1892	Gouldsboro, Me.	Brooklin, Me.
140920		Slp.	Lida Carr	8.63	8.20	41.4	9.9	2.4	1888	Beaufort, N. C.	Beaufort, N. C.
140659	K. B. S. J.	Sch.	Lida Fowler	195.27	185.51	105.5	25.8	10.7	1883	Bath, Me.	Philadelphia, Pa.
140488		Slp.	Lida May	7.74	7.36	34.8	12.4	3.7	1881	Stamford, Conn.	Bridgeport, Conn.
140758		Slp.	Lida Powell	14.05	13.35	43.0	14.7	3.8	1884	Southpoint, Md.	Chincoteague, Va.
140314		Sch.	Lida Vernon	9.95	9.45	45.0	13.8	3.6	1878	Baltimore, Md.	Baltimore, Md.
140219		Slp.	Lida F. Price	8.39	7.98	32.5	13.2	3.3	1876	Patchogue, N. Y.	Patchogue, N. Y.
140496	J. V. P. T.	Sch.	Lida J. Lewis	563.35	536.40	139.2	35.0	15.6	1881	Caunden, N. J.	Philadelphia, Pa.
140581		Slp.	Lidie F. Corbin	7.90	7.51	34.5	11.1	2.5	1882	Hills Landing, Va.	Chincoteague, Va.
140730		Slp.	Lieutenant	16.32	15.51	40.0	16.0	4.5	1884	Islip, N. Y.	Patchogue, N. Y.
15795		Slp.	Liffey	9.69	5.32	34.0	12.6	3.6	1870	Dennisville, N. J.	Bridgeport, N. J.
14711		Sch.	Light Guard	310.40	294.88	142.6	26.6	10.8	1866	Detroit, Mich.	Port Huron, Mich.
140279		Sch.	Lighting	31.19	21.81	60.3	18.2	5.5	1877	Smyrna, Del.	Baltimore, Md.
140304		Sch.	Lila Bell	15.68	14.90	43.4	14.6	5.4	1878	Beverly, Mass.	Marblehead, Mass.
140957	K. F. H. T.	Sch.	Lila and Mattie	105.76	100.48	93.0	27.8	6.6	1888	Albion River, Cal.	San Francisco, Cal.
141002	K. G. J. V.	Sch.	Lilian Woodruff	332.22	288.43	135.2	30.2	11.0	1889	Boothbay, Me.	Billsworth, Me.
15963		Sch.	Lilie	74.14	70.43	93.0	23.9	6.4	1874	Churchcreek, Md.	Baltimore, Md.
140819		Sch.	Lilla B. Fernald	62.48	78.36	81.4	22.5	8.2	1886	Boothbay, Me.	Portland, Me.
140619	K. B. J. L.	Sch.	Lillebonne	218.45	207.53	122.7	31.6	9.2	1883	Eureka, Cal.	San Francisco, Cal.
141121		Sch.	Lillia Star	6.04	5.74	32.2	10.6	2.8	1891	Turnigan Bay, N. C.	Newbern, N. C.
15448		Slp.	Lillian	12.75	12.12	40.0	14.4	3.9	1867	Somerset County, Md.	Norfolk, Va.
15892		Sch.	Lillian	99.00	94.05	86.4	24.6	7.0	1873	Belfast, Me.	Castine, Me.
15943	J. N. P. S.	Bk.	Lillian	618.12	587.21	135.0	33.6	17.4	1873	Harrington, Me.	Machias, Me.
140167		Sch.	Lillian	39.97	37.97	56.0	18.0	6.2	1876	Boothbay, Me.	Southwest Harbor, Me.
140397		Cat.	Lillian	5.33	5.07	25.0	11.5	3.2	1876	Centerville, Mass.	Nantucket, Mass.
140661		Slp.	Lillian	5.51	5.24	28.0	11.8	3.0	1883	Kettle Creek, N. J.	Perth Amboy, N. J.
140719		Slp.	Lillian	7.75	7.37	31.5	14.4	3.2	1884	Patchogue, N. Y.	Greenport, N. Y.
140935		Cat.	Lillian	8.84	8.40	29.6	14.0	4.6	1888	Hyannis, Mass.	Nantucket, Mass.
140952		Sch.	Lillian	39.37	37.41	57.5	22.7	3.5	1888	Oakland, Cal.	San Francisco, Cal.
141039		Sch.	Lillian	7.35	6.99	36.6	11.4	3.1	1889	Hatteras, N. C.	Beaufort, N. C.
141192		Sch.	Lillian	9.29	8.83	45.4	12.9	3.1	1892	Smyrna, N. C.	Do.
141233		Sch.	Lillian	10.44	9.92	50.5	13.7	3.4	1892	Fairmount, Md.	Crisfield, Md.
141384		Cat.	Lillian	8.56	8.12	28.5	12.8	3.2	1895	Provincetown, Mass.	Provincetown, Mass.
141406		Sch.	Lillian	11.63	7.44	43.0	12.9	3.7	1895	Fairmount, Md.	Crisfield, Md.
141424		Sch.	Lillian A.	29.06	21.42	59.6	17.4	4.8	1896	Seranton, Miss.	Shieldsboro, Miss.
141072		Slp.	Lillian J.	5.71	5.43	30.3	10.6	2.9	1890	Jamesport, N. Y.	Greenport, N. Y.
15373		Sch.	Lillian Estelle	13.15	12.50	43.4	13.1	4.0	1867	Lynn, Mass.	Waldoboro, Me.
141366		Sch.	Lillian Luzillia	8.64	8.21	45.0	12.5	3.0	1895	Duranta Neck, N. C.	Edenton, N. C.
141395		Cat.	Lillian Russell	11.33	10.77	34.7	14.4	4.4	1895	Essex, Mass.	Provincetown, Mass.
141151		Sch.	Lillian Star	7.45	7.08	35.0	10.6	3.8	1891	Port Discovery, Wash.	Port Townsend, Wash.
140796		Sch.	Lillian White	10.46	5.40	51.9	13.7	3.3	1885	Somerset County, Md.	Crisfield, Md.
141290		Slp. y.	Lillian and Helen	12.34	11.73	32.6	12.2	4.4	1893	Isleboro, Me.	Belfast, Me.
141358		Slp.	Lillie and Minnie	5.53	5.25	36.8	12.9	2.7	1891	Morusco Creek, Md.	Crisfield, Md.
14927		Sch.	Lillie	9.50	9.09	40.0	12.0	4.2	New York, N. Y.
14931		Slp.	Lillie	9.11	8.66	34.6	13.7	3.5	Perth Amboy, N. J.
15746		Slp. y.	Lillie	11.71	11.12	37.1	13.7	5.9	1871	Lynn, Mass.	Boston, Mass.
15825		Slp.	Lillie	7.33	6.98	29.4	12.8	4.0	1876	New London, Conn.	Bridgeport, Conn.
15937		Sch.	Lillie	43.64	41.46	67.8	24.4	6.0	1873	Key West, Fla.	Key West, Fla.
140093		Sch.	Lillie	12.88	12.24	36.5	14.3	4.8	1875	Robbinston, Me.	Lubec, Me.
140143		Sch.	Lillie	12.47	11.85	39.2	14.5	3.8	1875	Glenwood, N. Y.	Perth Amboy, N. J.
140525		Slp.	Lillie	7.45	7.08	36.0	11.4	3.0	1842	Canarsie, N. Y.	New York, N. Y.
140630		Sch.	Lillie	10.45	9.93	45.2	14.2	3.7	1883	Tilghmans Island, Md.	Baltimore, Md.
140918		Sch.	Lillie	6.01	5.71	36.8	12.8	3.0	1888	Cedar Keys, Fla.	Cedar Keys, Fla.
140993		Sch.	Lillie	7.81	7.42	29.9	12.4	3.0	1889	Blackwater, Fla.	Pensacola, Fla.
141035		Sch.	Lillie	11.87	11.28	41.8	12.1	3.0	1889	Clearcreek, Tex.	Galveston, Tex.
141051		Slp.	Lillie	6.64	6.31	43.6	10.7	2.7	1890	Smyrna, N. C.	Beaufort, N. C.

MERCHANT SAILING VESSELS OF THE UNITED STATES—Continued.

Official No.	Signal letters.	Rig.	Name of vessel.	Gross tonnage.	Net tonnage.	Length.	Breadth.	Depth.	When built.	Where built.	Home port (where permanent document issues).
						<i>Feet.</i>	<i>Feet.</i>	<i>Feet.</i>			
141138		Sch.	Lillie	6.44	6.12	36.2	9.7	8.7	1891	Stuart Island, Wash.	Port Townsend, Wash.
141324		Sip.	Lillie	6.39	6.08	33.7	11.3	2.7	1893	Snowhill, Md.	Chincoteague, Va.
141354		Sip.	Lillie	7.77	7.39	34.6	11.5	3.1	1886	Pocomoke River, Md.	Alexandria, Va.
140463		Sch.	Lillie B	13.73	13.04	45.5	16.7	4.4	1881	New Orleans, La.	Apalachicola, Fla.
140699		Sip.	Lillie B	5.54	5.27	42.0	16.5	4.2	1879	City Island, N. Y.	New York, N. Y.
140841		Sip.	Lillie B	12.14	11.54	34.6	14.2	4.3	1886	Newark, N. J.	Perth Amboy, N. J.
140931		Sch.	Lillie B	7.69	7.31	36.0	13.8	2.8	1888	Stonewall, Miss.	Shieldsboro, Miss.
151281		Sch.	Lillie D	16.12	9.05	43.0	16.3	4.3	1859	Dividing Creek, N. J.	Bridgeton, N. J.
141242		Sip.	Lillie H	10.62	10.09	31.0	14.2	4.1	1892	Montgomery, Ga.	Savannah, Ga.
141338		Sip.	Lillie V	8.49	8.07	30.0	12.0	3.5	1894	San Francisco, Cal.	San Francisco, Cal.
141058		Sch.	Lillie Alice	29.73	28.24	51.5	17.2	4.2	1890	Harpawell, Me.	Portland, Me.
141040		Sip.	Lillie Anderson	18.67	17.74	43.1	16.4	4.3	1889	Camden, N. J.	Bridgeton, N. J.
15697		Sch.	Lillie Armstrong	17.48	16.61	43.2	15.9	8.9	1870	Biloxi, Miss.	Shieldsboro, Miss.
140879		Sch.	Lillie Bell	7.54	7.16	43.2	10.0	2.6	1886	Morehead City, N. C.	Baltimore, Md.
140549		Sch.	Lillie Bird	8.92	8.48	36.3	14.2	2.6	1882	Matagorda, Tex.	Beaufort, N. C.
140201		Sch.	Lillie Clark	8.46	8.04	52.0	13.2	8.0	1876	Somerset County, Md.	Port Lavaca, Tex.
140828		Sip.	Lillie Dean	7.53	7.16	30.0	13.3	8.8	1886	Patchogue, N. Y.	Crisfield, Md.
15837		Sch.	Lillie Ernestine	53.51	50.83	69.0	24.0	5.0	1872	Port Jefferson, N. Y.	Patchogue, N. Y.
15828	J. N. B. S.	Sch.	Lillie Falkenburg	216.58	205.75	115.8	30.8	10.0	1873	Greenbank, N. J.	Greenport, N. Y.
140791		Sch.	Lillie Francis	9.51	9.04	49.0	13.0	3.0	1884	Somerset County, Md.	Tuckerton, N. J.
140142		Sip.	Lillie Havens	8.88	8.44	33.0	12.7	3.4	1875	Moriches, N. Y.	Baltimore, Md.
140110		Sch.	Lillie Helen	16.07	16.08	44.9	16.3	4.5	1873	Towneek, Md.	Patchogue, N. Y.
15116		Sip.	Lillie Lockett	6.56	6.23	26.6	11.2	2.9	1885	Patchogue, N. Y.	Onancock, Va.
140799		Sch.	Lillie Lynn	8.53	8.10	40.6	12.4	3.7	1885	Powells Creek, Va.	Newport News, Va.
15760		Sch.	Lillie May	20.10	13.47	47.1	17.1	5.3	1871	Somerset County, Md.	Alexandria, Va.
141321		Sch.	Lillie May	11.11	10.56	44.0	12.6	3.8	1894	Accotink, Va.	Annapolis, Md.
15933		Sch.	Lillie Schmidt	33.68	14.49	65.1	23.2	8.7	1873	Bonfouca, La.	Alexandria, Va.
140801		Sch.	Lillie Sterling	10.20	9.70	42.0	14.1	3.7	1885	Pocomoke City, Md.	Shieldsboro, Miss.
141244		Lgr.	Lillie William	5.46	5.19	34.0	11.6	3.2	1892	Morgan City, La.	Newport News, Va.
140000	J. P. R. W.	Sch.	Lillie A. Warford	171.12	162.57	96.4	27.3	7.0	1874	Westfield, N. Y.	Brashear, La.
15925		Sch.	Lillie A. Wilson	56.55	53.73	68.3	24.4	6.5	1873	Huntington, N. Y.	New Bedford, Mass.
15458		Sip.	Lillie B. Dayton	14.90	14.15	45.0	11.0	3.0	1867	Patchogue, N. Y.	Coldspring, N. Y.
140475		Cat.	Lillie B. Dayton	6.41	6.09	30.0	12.5	3.0	1881	do	Norfolk, Va.
140987		Sip.	Lillie D. Dayton	6.36	6.05	33.4	9.6	2.5	1888	Chincoteague, Va.	Patchogue, N. Y.
140966		Sch.	Lillie D. Smith	14.76	9.83	56.6	15.3	3.8	1888	Somerset County, Md.	Chincoteague, Va.
140970		Sch.	Lillie E. Shores	8.32	7.91	46.6	12.2	3.4	1888	Monie, Md.	Crisfield, Md.
15836	J. L. Q. W.	Sch.	Lillie O. Wells	174.40	165.68	100.6	28.6	8.1	1872	Stony Brook, N. Y.	Tappahannock, Va.
140608		Sch.	Lillie W. Owings	69.28	66.28	51.5	21.0	6.2	1883	Baltimore, Md.	Port Jefferson, N. Y.
140493		Sip.	Lillie and Virginia	21.02	14.73	49.9	17.6	4.6	1881	Somerset County, Md.	Tappahannock, Va.
140088		Sip.	Lilly	5.76	5.48	26.8	11.4	3.6	1875	Providence, R. I.	Crisfield, Md.
141168		Sch.	Lilly	39.24	37.37	69.4	14.2	3.3	1891	Washington, D. C.	Providence, R. I.
141180		Sip.	Lilly	7.30	6.94	27.0	11.6	2.6	1891	Astoria, Oreg.	Washington, D. C.
141330		Sip.	Lilly	17.30	16.43	47.1	16.5	4.0	1894	Mobile, Ala.	Astoria, Oreg.
15872		Sch.	Lilly E.	191.59	182.01	123.0	25.6	8.0	1869	Manitowoc, Wis.	Mobile, Ala.
141304		Sch.	Lilly Agnes	7.34	6.98	35.0	12.2	3.2	1893	Mandeville, La.	Milwaukee, Wis.
15899		Sch.	Lilly Amiot	26.08	23.83	47.4	12.4	4.7	1873	Cheboygan, Mich.	Shieldsboro, Miss.
140555		Sch.	Lilly Belle	28.70	28.51	53.6	19.9	4.7	1882	Freeport, Fla.	Marquette, Mich.
14846		Sip.	Lilly Dale	8.93	8.48	31.5	12.5	4.4	1867	Norfolk, Va.	Pennacola, Fla.
15301		Sch.	Lilly May	300.88	285.84	150.0	28.5	9.1	1867	Algonac, Mich.	Tappahannock, Va.
141043		Sch.	Lilly May	8.93	6.49	34.2	12.6	3.6	1889	Collington, N. C.	Detroit, Mich.
14845		Sip.	Lilly Merle	6.33	6.02	29.1	11.3	2.9	1866	Brookhaven, N. Y.	Edenton, N. C.
15759		Sch.	Lilly of the West	16.48	14.71	46.3	17.7	8.9	1871	Crisfield, Md.	Norfolk, Va.
15821		Sip.	Lilly	21.54	20.47	55.3	13.7	3.2	1870	Havre de Grace, Md.	Philadelphia, Pa.
140556	J. W. K. H.	Sch.	Lilly	142.50	135.40	102.5	28.8	8.8	1882	San Francisco, Cal.	Baltimore, Md.
141163		Sch.	Lilly	6.61	5.33	28.0	10.2	2.5	1884	Cedar Island, N. C.	San Francisco, Cal.
140872		Sch.	Lilly L	66.75	63.42	79.5	21.3	6.5	1887	San Francisco, Cal.	Newbern, N. C.
141388		Sch.	Lilly P	9.26	7.19	34.0	14.0	8.4	1895	Kinnekeet, N. C.	San Francisco, Cal.
140100		Sch.	Lilly Laurie	10.44	9.92	39.0	12.6	8.8	1875	Clearcreek, Tex.	Newbern, N. C.
140655		Sch.	Lilly White	55.48	52.71	70.8	22.4	5.8	1883	Madisonville, La.	Galveston, Tex.
141360		Sch.	Lilly and Mand.	8.05	7.65	32.2	10.5	4.8	1894	Ballard, Wash.	Key West, Fla.
140947		Sip.	Lilly of the Valley	11.78	11.19	50.4	14.2	2.4	1888	Washington, D. C.	Port Townsend, Wash.
141030		Sch.	Lilly of the Valley	10.15	9.64	52.0	15.8	2.7	1889	Tilghmans Island, Md.	Washington, D. C.
140695		Sch.	Limena	10.52	9.99	32.7	13.4	3.9	1884	Key West, Fla.	Baltimore, Md.
15811		Sch.	Lime Point	19.86	18.87	49.0	18.0	3.1	1862	San Francisco, Cal.	Washington, D. C.
140654		Sch.	Lina Cox	24.36	18.37	61.0	17.5	5.8	1883	Somerset County, Md.	Key West, Fla.
140972		Sch.	Lina James	13.30	8.76	47.6	15.3	4.1	1888	Crisfield, Md.	San Francisco, Cal.
140564		Sch.	Lina McLaughlin	17.25	16.39	58.0	13.0	4.5	1882	Wicomico County, Md.	Crisfield, Md.
141146		Sch.	Lina and Elsey	5.91	5.62	34.5	12.0	2.5	1891	do	Norfolk, Va.
140582	J. W. R. D.	Sch.	Lina C. Kaminski	443.55	421.38	132.3	33.2	14.4	1882	Crisfield, Md.	Crisfield, Md.
140702		Sch.	Lincoln	41.36	39.30	54.3	19.3	5.9	1883	Bath, Me.	New York, N. Y.
141327		Sch.	Lincoln	30.70	29.17	54.3	16.9	7.2	1894	Millbridge, Me.	Machias, Me.
141359	K. M. G. N.	Sch.	Lincoln	855.12	823.90	192.2	34.7	16.0	1894	Seattle, Wash.	Seattle, Wash.
141274		Sch.	Linda	7.68	7.30	28.3	10.3	5.5	1893	Noank, Conn.	Philadelphia, Pa.
141367		Cat. y.	Linda	9.09	8.64	36.9	14.0	5.5	1888	Boston, Mass.	Boston, Mass.
141144		Sip.	Linda O	6.80	6.46	30.0	11.0	2.0	1885	Benicia, Cal.	Seattle, Wash.
140732		Sch.	Linerla	77.71	73.83	78.3	21.9	6.0	1884	Melbourne, Fla.	St. Augustine, Fla.
										Manitowoc, Wis.	Milwaukee, Wis.

1 Formerly schooner Louisa McDonald.

MERCHANT SAILING VESSELS OF THE UNITED STATES—Continued.

Official No.	Signal letters.	Rig.	Name of vessel.	Gross tonnage.	Net tonnage.	Length.	Breadth.	Depth.	When built.	Where built.	Home port (where permanent document issues).
						Feet.	Feet.	Feet.			
141299	Slp.	Ling.....	8.44	8.02	35.8	11.5	3.9	1893	Jordans Cove, Oreg.....	Coos Bay, Oreg.
141047	Sch.	Linie B.....	6.28	6.28	42.5	10.5	3.0	1890	North River, N. C.....	Beaufort, S. C.
141363	Slp.	Linnet.....	7.86	7.47	28.4	10.6	3.2	1894	Chuckatuck, Va.....	Norfolk, Va.
140375	Slp.	Linnie Norcross.....	8.50	8.08	30.2	13.3	3.1	1879	Bakersville, N. J.....	Bakersville, N. J.
141376	Cat. y.	Linotte.....	7.49	7.12	35.0	11.5	3.6	1894	Monument Beach, Mass.....	Hyannis, Mass.
140690	Sch.	Linton.....	10.07	9.57	42.0	11.0	2.8	1884	Key West, Fla.....	Key West, Fla.
14891	Slp.	Linwood.....	43.69	41.51	51.0	23.4	6.4	1863	Greenpoint, N. Y.....	New York, N. Y.
18513	Slp.	Linwood.....	9.27	8.81	43.5	13.1	3.5	1869	Smith Point, N. Y.....	Do.
140790	Sch.	Linwood.....	8.68	8.25	49.0	11.5	3.4	1885	Somerset County, Md.....	Crisfield, Md.
14602	Sch.	Lion.....	36.76	34.92	54.5	17.7	6.9	1831	Essex, Mass.....	Ellsworth, Me.
15560	Sch.	Lion.....	18.82	17.88	39.9	12.5	6.7	1868	Boothbay, Me.....	Waldoboro, Me.
141263	Slp. y.	Lirts.....	19.17	18.22	48.3	13.3	9.0	1889	Brooklyn, N. Y.....	New York, N. Y.
140176	Slp. y.	Listless.....	14.54	14.54	39.6	14.8	4.7	1876	Greenport, N. Y.....	Do.
141110	Slp.	Little Addie.....	7.30	6.94	32.4	12.7	5.5	1890	Friendship, Me.....	Gloucester, Mass.
15538	Slp.	Little Alice.....	8.37	7.95	37.2	13.0	4.0	1868	Crisfield, Md.....	Crisfield, Md.
140928	Sch.	Little Annie.....	17.99	17.09	43.9	15.9	4.4	1883	Freeport, Fla.....	Pensacola, Fla.
140606	Sch.	Little Bay.....	14.38	13.66	47.0	14.4	3.2	1884	Portsmouth, Va.....	Norfolk, Va.
140991	Sch.	Little Belt.....	8.22	7.81	32.3	11.8	5.5	1888	Bremen, Me.....	Waldoboro, Me.
140234	Slp.	Little Beasle.....	9.62	9.14	32.0	11.0	5.0	1877	Boston, Mass.....	Boston, Mass.
140491	Sch.	Little Blanche.....	7.25	6.89	43.0	11.6	3.6	1881	York County, Va.....	Norfolk, Va.
15885	Slp.	Little Brother.....	10.01	9.51	35.3	13.2	4.9	1873	Charleston, S. C.....	Charleston, S. C.
141235	Lgr.	Little Brother.....	6.59	6.27	36.0	11.6	3.7	1892	Terrebonne, La.....	Brashear, La.
141001	Sch.	Little Chanley.....	7.28	6.92	33.0	14.0	3.2	1889	Galveston, Tex.....	Port Lavaca, Tex.
140412	Sch.	Little David.....	15.02	14.27	37.0	14.0	5.0	1880	Cherryfield, Me.....	Eastport, Me.
15679	Slp.	Little Dick.....	11.60	11.02	36.0	13.4	4.0	1870	Eden, Me.....	Ellsworth, Me.
141176	Sch.	Little Dora.....	9.01	8.56	37.5	14.6	2.8	1891	Smithpoint, Tex.....	Galveston, Tex.
15540	Sch.	Little Dorritt.....	10.51	9.98	40.7	13.3	3.9	1868	Hampton, N. H.....	Baltimore, Md.
140500	Slp.	Little Edward.....	7.97	7.58	34.4	13.6	3.6	1881	Charleston, S. C.....	Charleston, S. C.
141164	Slp.	Little Eddie.....	8.12	7.72	27.0	10.3	6.4	1889	Deer Isle, Me.....	Deer Isle, Me.
140333	Sch.	Little Ella.....	7.67	7.29	46.6	11.2	2.8	1878	Crisfield, Md.....	Crisfield, Md.
140725	Sch.	Little Ella.....	7.68	7.30	40.8	9.3	3.3	1870	Deals Island, Md.....	Alexandria, Va.
140198	Sch.	Little Elva.....	6.79	6.46	31.0	12.2	4.2	1876	Eagle Island, Me.....	Rockport, Me.
140753	Sch.	Little Emma.....	7.98	7.58	35.5	12.7	2.9	1884	Crisfield, Md.....	Baltimore, Md.
141042	Sch.	Little Ethel.....	5.33	5.06	35.0	11.2	3.0	1889	Hopewell, Md.....	Crisfield, Md.
140244	Sch.	Little Fannie.....	19.60	18.62	51.0	15.0	6.2	1877	Bristol, Me.....	Gloucester, Mass.
140284	Sch.	Little Fred.....	14.13	13.42	43.4	14.6	4.6	1878	Bath, Me.....	Dennis, Mass.
141204	Slp.	Little Freddie.....	10.41	9.89	36.8	14.1	4.1	1892	Morgans Point, Tex.....	Galveston, Tex.
141172	Slp.	Little George.....	14.12	8.88	48.0	14.5	4.3	1891	Baltimore, Md.....	Crisfield, Md.
15806	Sch.	Little Georgy.....	52.35	49.74	81.0	17.0	5.0	1870	Shelbygan, Wis.....	Milwaukee, Wis.
15175	Slp.	Little Giant.....	9.03	8.58	32.0	13.4	3.4	1861	Bridgeton, N. J.....	Bridgeton, N. J.
141397	Slp.	Little Gladys.....	7.40	7.03	29.0	10.4	6.0	1895	Vinalhaven, Me.....	North Haven, Me.
141104	Slp.	Little Henry.....	5.59	5.32	36.6	13.7	3.5	1890	Woodsville, S. C.....	Charleston, S. C.
140027	Sch.	Little Inez.....	9.47	9.00	37.8	12.6	4.9	1874	North Haven, Me.....	Waldoboro, Me.
48518	Sch.	Little Jake.....	364.28	346.50	169.0	29.8	8.9	1875	East Saginaw, Mich.....	Cleveland, Ohio.
140216	Sch.	Little Jennie.....	12.20	11.59	40.6	13.0	4.5	1877	Bath, Me.....	Provincetown, Mass.
140825	Sch.	Little Jennie.....	9.85	9.36	54.0	15.6	3.6	1884	Calvert County, Md.....	Baltimore, Md.
15421	Lgr.	Little Kate.....	7.51	7.14	33.5	11.8	3.3	1865	Terrebonne Parish, La.....	Brashear, La.
15726	Sch.	Little Katie.....	19.96	18.96	49.7	15.3	5.6	1871	Kennebunk, Me.....	Boston, Mass.
14558	Sch.	Little Lizzie.....	60.04	57.04	66.4	19.7	8.3	1858	Essex, Mass.....	Do.
141220	Slp.	Little Lou.....	5.46	5.19	28.5	12.4	3.0	1892	Charleston, S. C.....	Charleston, S. C.
25944	Sch.	Little Lucy.....	11.16	10.60	35.3	13.0	6.5	1877	Lubec, Me.....	Eastport, Me.
140557	Sch.	Little Lucy.....	6.58	6.25	39.8	10.7	3.0	1877	Crisfield, Md.....	Newport News, Va.
15412	Slp.	Little Martha.....	25.58	25.58	65.0	16.6	3.9	1867	New Hamburg, N. Y.....	Albany, N. Y.
140305	Slp.	Little Mattie.....	7.33	6.96	34.0	10.8	3.2	Bought of United States	Newport News, Va.
140866	Sch.	Little May.....	10.09	9.59	38.0	14.5	4.5	1887	Milford, Del.....	Safoord, Del.
15488	Sch.	Little Myra.....	36.22	24.64	55.4	18.3	5.7	1860	Glastonbury, Conn.....	Crisfield, Md.
15563	Sch.	Little Nell.....	5.50	5.24	28.0	9.9	4.4	1868	Boothbay, Me.....	Boothbay, Me.
140224	Sch.	Little Nell.....	5.64	5.36	28.0	11.4	4.2	1877	Tremont, Me.....	Newport, R. I.
141271	Slp.	Little Nora.....	5.85	5.56	30.5	10.5	4.8	1893	Bristol, Me.....	Brooklin, Me.
141375	Slp.	Little Peter.....	7.13	6.78	35.0	11.5	3.2	1895	Buzzards Bay, Mass.....	Fulmouth, Mass.
140291	Sch.	Little Rogue.....	15.03	15.03	38.0	13.6	4.5	1878	Brewer, Me.....	Belfast, Me.
14578	Sch.	Little Sadie.....	22.62	21.49	48.4	14.7	5.5	1866	Bath, Me.....	Machias, Me.
140814	Sch.	Little Sampson.....	7.08	6.73	32.0	12.6	3.4	1885	Kinnekeet, N. C.....	Newbern, N. C.
141281	Sch.	Little Sister.....	6.32	6.32	42.3	11.2	2.3	1893	Smyrna, N. C.....	Beaufort, N. C.
140209	Slp.	Little Tom.....	8.55	8.12	35.0	14.0	3.5	1876	Dorchester, Md.....	Crisfield, Md.
140912	Slp.	Little Tom.....	6.32	6.01	39.4	11.9	1.9	1887	Ocean City, Md.....	Cape Charles, Va.
141245	Sch.	Little Will.....	10.39	9.88	47.0	14.3	3.6	1892	Marumasco, Md.....	Beaufort, S. C.
140781	Sch.	Little Willie.....	9.88	9.39	42.0	12.2	3.6	1885	Somerset County, Md.....	Crisfield, Md.
36351	Sch.	*Little Wissahickon.....	376.53	357.70	146.4	20.4	12.0	1869	Marine City, Mich.....	Port Huron, Mich.
140628	Sch.	Liukas.....	24.29	23.08	56.0	17.5	4.0	1884	Astoria, Oreg.....	Astoria, Oreg.
140429	Sch.	Live Oak.....	10.81	6.34	42.9	15.6	3.1	1880	New Orleans, La.....	Shieldsboro, Miss.
141044	Sch.	Live Oak.....	6.59	6.26	32.6	10.5	2.5	1889	Rockport, Tex.....	Port Lavaca, Tex.
15830	Sch.	Live Yankee.....	13.07	12.42	40.8	13.9	4.2	1867	Mystic, Conn.....	Perth Amboy, N. J.
15194	Sch.	Lively Dove.....	9.70	9.22	45.0	13.0	3.5	1836	Somerset County, Md.....	Crisfield, Md.
14659	Sch.	Livingston.....	77.99	74.10	70.0	24.8	6.8	1833	Saugerties, N. Y.....	New York, N. Y.

*Formerly schooner Vinnie Small.

*Formerly barge Edward Kean.

MERCHANT SAILING VESSELS OF THE UNITED STATES—Continued.

Official No.	Signal letters.	Rig.	Name of vessel.	Gross tonnage.	Net tonnage.	Length.		Depth.	When built.	Where built.	Home port (where permanent document issues).
						Feet.	Feet.				
140098	Sch.	Livonia	28.52	27.09	57.2	17.2	6.1	1884	Salem, Mass.	Gloucester, Mass.
141423	Schr.	Liza Jane	17.35	13.62	40.8	12.5	4.9	1896	Conway, S. C.	Georgetown, S. C.
15170	Sch.	Lizzie	13.95	13.25	37.5	15.7	4.8	1865	Waterford, Conn.	Dennis, Mass.
15352	Sch.	Lizzie	29.83	28.34	47.8	18.5	4.8	1867	Duxbury, Mass.	Camden, Mass.
48188	Sch.	Lizzie	114.13	108.42	103.6	18.0	8.8	1863	Chester, Pa.	Perth Amboy, N. J.
140036	Sip.	Lizzie	15.78	14.95	43.2	15.5	4.7	1874	Charleston, S. C.	Charleston, S. C.
140149	Sch.	Lizzie	72.47	68.85	76.5	22.0	7.8	1875	Bath, Me.	Gloucester, Mass.
140307	Sip.	Lizzie	5.53	5.26	28.5	11.6	2.8	1873	Babylon, N. Y.	Bridgeport, Conn.
140356	Sip.	Lizzie	14.58	13.86	38.8	15.0	5.7	1879	Oyster Bay, N. Y.	Coldspring, N. Y.
140413	Sip.	Lizzie	8.68	8.25	33.2	14.0	3.2	1860	Camden, N. J.	Bridgeton, N. J.
140775	Sip.	Lizzie	10.48	9.96	43.8	14.9	3.5	1885	Madison, Md.	Crisfield, Md.
141049	Sip.	Lizzie	11.20	10.64	40.7	10.6	2.6	1890	Smyrna, N. C.	Beaufort, N. C.
141094	Sip.	Lizzie	6.41	6.09	27.1	12.0	4.5	1890	Key West, Fla.	Key West, Fla.
141259	Sch.	Lizzie	19.09	18.14	41.0	12.0	4.0	1893	Brunswick, Ga.	Brunswick, Ga.
141372	Sch.	Lizzie B.	31.65	31.65	58.5	14.4	5.6	1894	Ballard, Wash.	Seattle, Wash.
141399	Sip.	Lizzie B.	5.93	5.64	26.2	12.4	3.0	1895	Patchogue, N. Y.	Patchogue, N. Y.
141301	Sch.	Lizzie H.	18.75	17.82	45.0	17.3	3.0	1893	Ryer Island, Cal.	San Francisco, Cal.
15849	Sch.	Lizzie J.	43.27	41.11	60.0	21.2	5.5	1872	Salem, N. J.	Camden, N. J.
141034	Sip.	Lizzie K.	6.89	6.55	27.0	13.3	4.0	1890	Noank, Conn.	Stonington, Conn.
141066	Sip. y.	Lizzie L.	19.15	18.20	44.5	16.0	5.4	1890	Brooklyn, N. Y.	New York, N. Y.
140604	Sch.	Lizzie M.	15.87	15.14	42.4	15.2	4.0	1883	San Francisco, Cal.	San Francisco, Cal.
140554	Sip.	Lizzie O.	8.09	7.69	33.0	14.4	3.1	1882	New York, N. Y.	New York, N. Y.
15742	Sip.	Lizzie Anna	10.42	9.90	38.4	15.0	3.3	1871	Somerset County, Md.	Crisfield, Md.
140643	K. B. P. N.	Sch.	Lizzie Babcock	589.31	559.84	145.0	35.0	17.2	1883	Dennisville, N. J.	Somers Point, N. J.
15127	Sch.	Lizzie Ballard	28.02	26.62	53.5	18.2	5.7	1856	Somerset County, Md.	Annapolis, Md.
15648	Sch.	Lizzie Bell	30.93	29.38	53.3	19.5	5.1	1870	do	Baltimore, Md.
140711	Sch.	Lizzie Bell	44.19	41.99	56.0	20.3	5.6	1884	New Gretna, N. J.	Tuckerton, N. J.
15255	Sch.	Lizzie Bradley	17.00	16.15	43.7	14.8	5.4	1866	Newburyport, Mass.	Kennebunk, Me.
15444	Sch.	Lizzie Brewster	99.60	94.62	80.5	26.6	6.7	1868	Jonesboro, Me.	Machias, Me.
15787	Sip.	Lizzie Burr	5.94	5.94	31.0	12.2	3.5	1871	Spotwater, Ore.	Port Townsend, Wash.
15859	Sch.	Lizzie Curt	27.53	18.81	55.0	18.9	4.5	1872	Dividing Creek, N. J.	Crisfield, Md.
15446	J. F. P. V.	Sch.	Lizzie Carr	286.33	272.02	114.3	29.7	10.9	1868	Thomaston, Me.	Thomaston, Me.
140652	K. B. R. M.	Sch.	Lizzie Chadwick	472.04	448.44	155.7	35.3	11.5	1883	do	do
15707	J. K. H. B.	Sch.	Lizzie Cochran	183.76	174.56	108.0	27.8	8.8	1870	Brewer, Me.	Machias, Me.
140580	J. W. Q. L.	Sch.	Lizzie Colby	150.43	142.91	95.9	24.0	9.2	1882	Essex, Mass.	Port Townsend, Wash.
15749	Sip.	Lizzie Crocker	10.98	10.44	36.0	14.7	3.7	1871	Patchogue, N. Y.	New York, N. Y.
140060	Sip.	Lizzie De Hart	8.22	7.81	28.0	14.0	3.0	1872	Glencoe, N. Y.	Perth Amboy, N. J.
15950	Sch.	Lizzie Diverty	27.76	26.37	54.5	18.1	4.7	1872	Dennisville, N. J.	Bridgeton, N. J.
140521	Sip.	Lizzie Frost	10.17	9.67	33.3	13.5	4.4	1882	Kennebunk, Me.	Greenport, N. Y.
141329	Cat.	Lizzie Gilmon	5.35	5.09	23.0	11.0	3.3	1889	Osterville, Mass.	Chatham, Mass.
141062	Sch.	Lizzie Godfrey	77.17	73.32	91.5	26.0	5.8	1890	Northport, N. Y.	Coldspring, N. Y.
141116	K. J. C. H.	Sch.	Lizzie Griffin	107.23	101.88	95.3	24.0	10.0	1891	Essex, Mass.	Gloucester, Mass.
140546	Sch.	Lizzie Haas	38.11	20.78	59.8	21.5	4.5	1882	Madisonville, La.	New Orleans, La.
140638	Sch.	Lizzie Hagan	13.32	12.66	41.3	14.1	4.1	1883	Bowdoinham, Me.	Portland, Me.
140297	Sip.	Lizzie Harwood	25.03	23.78	58.5	17.0	3.0	1877	Bath, Me.	Bath, Me.
140971	Sch.	Lizzie Haulman	9.80	9.31	42.6	12.2	3.2	1888	Elizabeth City, N. C.	Edenton, N. C.
15936	J. N. H. L.	Sch.	Lizzie Heyer	360.17	342.17	137.0	31.4	11.3	1873	Thomaston, Me.	Thomaston, Me.
140001	Sip.	Lizzie Jane	10.60	10.07	36.5	13.3	3.9	1874	Greenback, Va.	Chincoteague, Va.
15515	Sch.	Lizzie Jones	9.00	8.55	38.0	11.0	3.0	1868	Galveston, Tex.	Galveston, Tex.
15745	Sip.	Lizzie Lane	19.64	18.66	50.2	17.6	4.8	1871	Sayville, N. Y.	Crisfield, Md.
15965	J. P. B. R.	Sch.	Lizzie Laue	231.26	219.78	115.8	29.8	9.2	1874	Searsport, Me.	Searsport, Me.
15338	Sch.	Lizzie Lee	92.43	87.81	79.0	23.0	8.0	1868	Trenton, Me.	Bucksport, Me.
140293	Sch.	Lizzie Lee	9.78	9.29	45.0	11.4	3.2	1878	York County, Va.	Newport News, Va.
140809	Sip.	Lizzie Lee	6.56	6.23	32.4	13.0	2.9	1885	Baltimore, Md.	do
140162	Sch.	Lizzie Liber	14.68	13.95	45.5	15.5	4.4	1874	Port Norris, N. J.	Bridgeton, N. J.
140761	Sch.	Lizzie Mand	83.33	79.17	81.2	22.9	7.9	1885	Boothbay, Me.	Portland, Me.
140172	Sch.	Lizzie May	15.25	14.49	43.2	14.2	5.3	1875	Portland, Me.	do
140445	Sip.	Lizzie May	10.69	10.16	36.0	14.5	3.4	1881	Bayshore, N. Y.	Bridgeton, N. J.
140774	Sch.	Lizzie May	43.11	41.00	57.1	18.6	5.2	1885	Gouldsboro, Me.	Mount Desert Ferry, Me.
140786	Sch.	Lizzie May	9.65	9.17	49.3	13.3	3.2	1885	Tilghmans Island, Md.	Baltimore, Md.
141057	Sip.	Lizzie May	16.44	15.62	32.2	14.7	5.3	1875	Harpwell, Me.	Newport, R. I.
140950	Sch.	Lizzie Metzner	77.16	73.31	81.0	21.8	6.8	1888	Manitowoc, Wis.	Milwaukee, Wis.
15669	Sip.	Lizzie Morse	20.60	19.57	40.0	17.0	4.8	1869	Waterford, Conn.	New London, Conn.
140169	Sip.	Lizzie Murtle	5.27	5.01	28.0	10.0	3.0	1876	Kittery, Me.	Machias, Me.
140384	Sip.	Lizzie Pearl	8.21	5.90	31.0	11.4	3.7	1879	Somerville, N. Y.	New York, N. Y.
15678	Sch.	Lizzie Poor	51.50	48.93	69.8	21.0	7.2	1870	Boothbay, Me.	Deer Isle, Me.
140749	Sch.	Lizzie Prien	95.89	91.10	94.8	30.6	6.4	1884	Parkersburg, Ore.	San Francisco, Cal.
15698	Sch.	Lizzie Smith	77.21	73.35	78.1	23.1	8.1	1870	Essex, Mass.	Provincetown, Mass.
140213	Sch.	Lizzie Theresa	56.50	53.70	67.5	25.0	5.6	1876	Vallejo, Cal.	San Francisco, Cal.
140576	K. D. V. T.	Sch.	Lizzie Vance	442.48	383.30	148.5	36.1	11.3	1887	Port Blakeley, Wash.	Eureka, Cal.
140337	Sch.	Lizzie Walworth	9.08	8.63	34.0	11.7	4.7	1877	Bristol, Me.	Machias, Me.
14589	Sch.	Lizzie Williams	60.71	51.68	70.4	20.0	7.0	1859	Newburyport, Mass.	Boston, Mass.
140133	Sch.	Lizzie A. Law	747.48	710.13	196.1	33.9	13.9	1876	Port Huron, Mich.	Chicago, Ill.
140173	Sip.	Lizzie A. Luce	16.43	15.61	43.0	17.0	4.8	1876	New London, Conn.	Tappanhook, Va.
14734	Sch.	Lizzie A. Tolles	68.57	65.12	73.2	23.7	6.1	1863	Norwalk, Conn.	Kennebunk, Me.
141221	K. L. J. S.	Sch.	Lizzie A. Williams	188.82	179.38	125.0	23.7	7.5	1892	Bethel, Del.	Seaford, Del.
141191	Sch.	Lizzie B. Adams	61.88	58.70	75.5	20.2	9.4	1892	Essex, Mass.	Gloucester, Mass.
140485	J. V. L. S.	Sch.	Lizzie B. Wiley	673.54	622.82	150.4	34.1	16.6	1881	Thomaston, Me.	Thomaston, Me.
140449	Sch.	Lizzie C. Rich	92.18	87.57	76.4	24.5	7.3	1881	Brewer, Me.	Bangor, Me.

MERCHANT SAILING VESSELS OF THE UNITED STATES—Continued.

Official No.	Signal letters.	Rig.	Name of vessel.	Gross tonnage.	Net tonnage.	Length.		Breadth.	Depth.	When built.	Where built.	Home port (where permanent document issues).
						Feet.	Feet.					
140109	Slp.	Lizzie D. Beasley	36.90	35.06	53.0	20.0	5.7	1873	Brooklyn, N. Y.	New York, N. Y.	
140687	Slp.	Lizzie D. Bell	16.34	15.53	38.3	16.0	4.3	1883	City Island, N. Y.	Do.	
15685	Sch.	Lizzie D. Egerton	34.30	32.60	65.5	20.5	5.7	1870	St. Marys County, Md.	Crisfield, Md.	
15085	H. M. N. G.	Sch.	Lizzie D. Small	190.23	180.72	109.3	27.2	8.2	1866	Camden, N. J.	New York, N. Y.	
141102	K. H. V. F.	Sch.	Lizzie E. Dennison	528.22	452.30	141.6	33.0	14.9	1890	East Deering, Me.	Portland, Me.	
141231	Sch.	Lizzie F. Stowe	17.71	16.82	42.5	15.6	4.2	1892	Goose Creek Island, N. C.	Newbern, N. C.	
141174	K. J. W. P.	Sch.	Lizzie H. Brayton	1,126.55	1,070.23	201.0	40.1	16.2	1-91	Bath, Me.	Fall River, Mass.	
140656	K. B. R. T.	Sch.	Lizzie H. Partrick	471.97	449.37	146.5	34.0	14.1	1883	Milford, Del.	Philadelphia, Pa.	
140854	Sch.	Lizzie J. Call	195.31	185.55	110.9	30.4	8.2	1866	Portsmouth, N. H.	Portsmouth, N. H.	
15310	Sch.	Lizzie J. Clark	48.58	46.16	66.5	20.8	6.1	1867	Pembroke, Me.	Portland, Me.	
140611	Sch.	Lizzie J. Greenleaf	92.74	88.10	81.5	22.7	8.3	1833	Essex, Mass.	Gloverston, Mass.	
140101	Sch.	Lizzie J. Jones	63.95	60.76	76.0	21.9	7.9	1875	Gloucester, Mass.	New York, N. Y.	
140767	Sch.	Lizzie J. Robbins	16.56	9.71	45.8	16.4	4.8	1885	Mauricetown, N. J.	Bridgeton, N. J.	
140822	Sch.	Lizzie J. White	9.65	8.59	50.0	12.2	8.0	1884	Woodland, Del.	Crisfield, Md.	
140631	Sch.	Lizzie M. Center	81.72	77.64	79.5	22.2	8.4	1883	Gloucester, Mass.	Gloucester, Mass.	
140629	K. B. M. D.	Sch.	Lizzie M. Eells	109.30	103.84	78.8	22.7	8.8	1883	Camden, Me.	Mobile, Ala.	
140444	Slp.	Lizzie M. Jones	21.60	20.52	44.5	17.6	4.8	1881	Westport, N. Y.	Sag Harbor, N. Y.	
15190	Sch.	Lizzie M. Spicer	44.10	41.89	67.0	21.0	4.9	1858	Dorchester County, Md.	Baltimore, Md.	
140990	K. G. H. C.	Sch.	Lizzie M. Stanwood	105.58	100.31	87.0	23.6	9.6	1889	Essex, Mass.	Gloucester, Mass.	
15794	Sch.	Lizzie M. Weaver	33.42	23.34	54.6	19.2	5.1	1871	Mauricetown, N. J.	Bridgeton, N. J.	
16610	Sch.	Lizzie P. Betts	288.63	255.20	138.4	25.4	10.7	1856	Toledo, Ohio.	Toledo, Ohio.	
15212	Sch.	Lizzie R. A	18.85	17.92	46.0	18.4	3.5	1-63	San Francisco, Cal.	Sau Francisco, Cal.	
140674	K. C. B. P.	Sch.	Lizzie S. James	181.96	172.86	106.6	30.0	7.2	1-83	Milford, Del.	Philadelphia, Pa.	
15206	Sch.	Lizzie T. Adams	26.82	25.48	52.3	17.0	4.8	1860	San Francisco, Cal.	San Francisco, Cal.	
140332	J. T. D. C.	Sch.	Lizzie V. Hall	195.26	185.50	116.0	30.0	8.5	1878	Frederica, Del.	Sag Harbor, N. Y.	
140513	Slp.	Lizzie V. Lambdin	17.29	16.43	46.9	15.8	4.5	1882	Dorchester County, Md.	Baltimore, Md.	
140349	Sch.	Lizzie W. Hunt	9.47	9.00	38.7	12.6	4.6	1879	Saco, Me.	Boothbay, Me.	
141068	Sch.	Lizzie Belle W	24.30	23.08	40.3	13.2	3.8	1889	San Francisco, Cal.	Los Angeles, Cal.	
140705	Sch.	Lizzie and Annie	41.12	39.07	55.7	18.5	4.5	1884	Gouldsboro, Me.	Rockland, Me.	
140258	J. S. L. V.	Sbp.	Llewellyn J. Morse	1,392.68	1,271.11	198.2	36.6	24.2	1877	Brewer, Me.	San Francisco, Cal.	
141297	Slp.	Lloyd Hudgins	5.27	5.01	32.0	9.3	3.0	1893	Norfolk, Va.	Norfolk, Va.	
15485	Sch.	Lloyd McNeal	23.01	21.86	48.5	15.4	5.6	1852	Somerset County, Md.	Do.	
48187	Sch.	Loadstone	32.02	30.42	67.0	18.1	4.1	1867	Montaucon, Mich.	Detroit, Mich.	
141355	Sch.	Lockie	6.74	6.41	42.0	10.0	3.2	1894	Pantego, N. C.	Newbern, N. C.	
141335	Slp. y.	Lodonia	25.53	24.26	48.0	14.7	6.0	1896	Port Jefferson, N. Y.	New York, N. Y.	
15229	Sch.	Lodowick Bill	50.93	56.93	66.4	23.5	6.5	1866	East Haddam, Conn.	Danverscott, Me.	
14723	H. M. D. W.	Sch.	Loduskia	108.32	102.91	86.0	24.2	8.2	1851	Freeport, Me.	Ellsworth, Me.	
15086	Sch.	Loela	66.88	63.54	72.8	22.2	6.5	1849	Bristol, Me.	Portland, N. H.	
15071	Slp.	Log Cabin	15.70	14.91	39.5	15.2	5.5	1811	Cape May, N. J.	Camden, N. J.	
141170	Cat.	Lois	5.84	5.55	25.0	12.4	3.8	1885	Newport, R. I.	Newport, R. I.	
141287	Sch.	Lois	42.93	28.05	72.2	24.4	3.9	1893	Logtown, Miss.	Shieldsboro, Miss.	
141409	Ywl	Lois	18.17	10.17	39.7	13.9	4.9	1895	Mystic, Conn.	Stonington, Conn.	
140091	J. Q. W. H.	Sch.	Lois V. Chaples	230.51	191.74	125.0	31.0	8.8	1875	Belfast, Me.	New York, N. Y.	
141148	Sch. y.	Loiterer	9.41	8.94	32.7	11.3	4.3	1879	Bath, Me.	Do.	
15758	Sch.	Lola	9.75	9.27	39.0	14.0	3.0	1871	Norfolk, Va.	Norfolk, Va.	
141089	Slp.	Lola L	13.63	12.95	31.5	14.5	4.0	1890	Northport, N. Y.	Bridgeton, Conn.	
140844	Sch.	Lola Taylor	10.27	9.78	56.0	16.2	2.3	1886	Westmoreland County, Va.	Annapolis, Md.	
140804	Slp.	Lola H. Cobb	19.78	19.78	43.5	14.7	8.3	1885	Bishopville, Md.	Cape Charles, Va.	
140983	Sch.	Loma	19.66	18.68	48.5	14.2	6.5	1889	San Diego, Cal.	San Diego, Cal.	
15958	Sch.	Lomie A. Burton	203.92	193.72	128.0	25.8	9.6	1873	Chicago, Ill.	Milwaukee, Wis.	
2972	J. B. C. T.	Sch.	Lone Star	1,618.93	1,428.71	261.0	38.1	20.2	1875	Wilmington, Del.	Boston, Mass.	
14802	Sch.	Lone Star	278.36	264.45	132.6	28.5	10.9	1857	Buffalo, N. Y.	Cleveland, Ohio.	
15087	Sch.	Lone Star	45.90	43.61	62.4	18.4	6.7	1854	Essex, Mass.	Machias, Me.	
15091	Sch.	Lone Star	6.31	6.00	28.5	10.5	3.7	1857	Marblehead, Mass.	Salem, Mass.	
140305	Sch.	Lone Star	12.66	12.03	37.1	14.1	4.2	1878	Key West, Fla.	Key West, Fla.	
140396	Slp.	Lone Star	5.33	5.07	25.0	10.0	3.0	1880	Mystic, Conn.	Sag Harbor, N. Y.	
140697	Sch.	Lone Star	11.18	10.62	33.7	12.3	5.1	1884	Bucksport, Me.	Ellsworth, Me.	
140942	Slp.	Lone Star	9.00	8.55	30.7	12.3	3.9	1888	Brooklyn, N. Y.	New York, N. Y.	
141036	Sch.	Lone Star	6.44	6.12	37.0	9.6	2.8	1889	Chincoteague, Va.	Chincoteague, Va.	
141397	Sch.	Lone Star	12.80	12.80	41.4	13.7	4.5	1895	Wrangel, Alaska.	Wrangel, Alaska.	
140793	Sch.	Longfellow	10.46	9.93	49.6	15.5	2.9	1885	Cambridge, Md.	Baltimore, Md.	
141925	K. G. N. M.	Sch.	Longfellow	267.00	253.65	127.6	30.5	9.1	1889	Bath, Me.	Bath, Me.	
14958	Sch.	Long Island	36.74	34.91	59.0	20.2	4.7	1866	Glenwood, N. Y.	New York, N. Y.	
15721	Sch.	Longwood	65.79	62.50	64.8	21.6	7.5	1870	Bath, Me.	New Bedford, Mass.	
14675	Sch.	Lookout	226.22	214.92	127.4	27.7	10.2	1855	Buffalo, N. Y.	Chicago, Ill.	
14516	Sch.	Loon	82.60	78.47	90.0	20.7	7.3	1864	Purchased from U. S.	Annapolis, Md.	
140271	Sch.	Lorbano	17.53	16.65	41.5	14.0	4.0	1877	Lake Charles, La.	Galveston, Tex.	
141407	K. M. L. P.	Sch.	Lorberry	693.31	613.98	173.2	35.0	14.2	1895	Noank, Conn.	Philadelphia, Pa.	
140325	Slp.	Lorelei	5.90	5.61	30.5	11.8	2.7	1873	Bayport, N. Y.	Patchogue, N. Y.	
140353	Sch.	Lorelei	10.72	10.19	30.0	13.0	6.0	1879	Boston, Mass.	Providence, R. I.	
140750	Sch.	Lorena	16.83	15.99	48.0	14.8	3.6	1884	Cove Sound, N. C.	Newbern, N. C.	
141303	Slp.	Lorena B	8.45	8.03	36.6	12.5	8.6	1893	South Norwalk, Conn.	Bridgeton, Conn.	
15203	Sch.	Lorenz and William	23.09	21.94	48.0	18.0	4.0	1866	San Francisco, Cal.	San Francisco, Cal.	
140921	Cat.	Loretta	5.90	5.61	30.5	12.4	3.0	1888	Patchogue, N. Y.	Patchogue, N. Y.	
141341	Sch.	Loretta	8.89	8.45	33.6	13.4	4.1	1894	Bayou Pivoque, La.	Brashear, La.	
141218	Sch.	Loretto	16.78	15.95	44.0	14.8	4.9	1892	Savannah, Ga.	Savannah, Ga.	
140689	Sch.	Loring B. Haskell	96.27	91.46	81.1	22.8	8.8	1884	Essex, Mass.	Gloucester, Mass.	

1 Formerly schooner Miami Belle.

2 Formerly steamship Brashear.

3 Rebuilt, 1864.

MERCHANT SAILING VESSELS OF THE UNITED STATES—Continued.

Official No.	Signal letters.	Rig.	Name of vessel.	Gross tonnage.	Net tonnage.	Length.	Breadth.	Depth.	When built.	Where built.	Home port (where permanent document issues).
						Feet.	Feet.	Feet.			
140717	K. C. P. W.	Sch.	Loring C. Ballard	660.73	627.70	149.6	35.4	18.4	1884	Bath, Me.	Bath, Me.
140678		Sch.	Lorna Doone	72.93	69.28	75.8	21.2	8.3	1887	Essex, Mass.	Gloucester, Mass.
140810		Lgr.	Lorraine	5.32	5.06	30.0	10.7	2.6	1885	Grand Caillou, La.	Brashear, La.
141135	K. J. M. N.	Sch.	Lotawana	25.10	23.85	42.3	13.4	7.2	1880	South Boston, Mass.	New York, N. Y.
14632	H. M. C. R.	Sip. y.	Lottie	185.58	176.30	98.2	28.3	10.0	1858	Boston, Mass.	Thomaston, Me.
15547		Sch.	Lottie	30.10	28.69	58.6	15.5	5.6	1868	Utsalady, Wash.	Port Townsend, Wash.
18762	J. K. W. R.	Sch.	Lottie	218.05	205.25	100.8	28.5	8.4	1871	Millford, Del.	Philadelphia, Pa.
15919		Sip.	Lottie	7.10	6.83	34.8	14.7	2.8	1873	Millford, Conn.	Newport News, Va.
140158		Sch.	Lottie	17.02	16.17	45.0	13.0	3.0	1876	Matagorda, Tex.	Corpus Christi, Tex.
140302		Sch.	Lottie	5.74	5.46	29.6	10.5	4.5	1878	Deer Isle, Me.	Brookline, Me.
140306		Sch.	Lottie	8.71	8.27	30.5	15.0	3.8	1878	Wareham, Mass.	New Bedford, Mass.
140727		Sip. y.	Lottie	8.73	8.30	34.9	13.4	3.7	1884	Glenwood, N. Y.	Coldspring, N. Y.
140979		Sch.	Lottie	42.42	42.42	65.5	21.5	4.4	1869	Fowl River, Ala.	Mobile, Ala.
141028		Sch.	Lottie	9.30	8.84	39.7	14.1	3.0	1889	Old River, Tex.	Galveston, Tex.
141254		Sch.	Lottie	8.91	8.47	44.8	13.3	2.8	1889	Smyrna, N. C.	Beaufort, N. C.
141384		Sip.	Lottie	13.70	9.45	38.0	15.2	3.6	1893	Charleston, S. C.	Charleston, S. C.
141340		Sch.	Lottie	19.93	18.93	47.0	20.3	4.0	1894	Mary Esther, Fla.	Fensacola, Fla.
141362		Sch.	Lottie	7.65	7.27	31.0	12.0	3.5	1894	Brunswick, Ga.	Brunswick, Ga.
140140		Sip.	Lottie B.	11.24	10.68	39.6	14.2	4.4	1875	Port Jefferson, N. Y.	New York, N. Y.
140729		Sip.	Lottie B.	18.03	17.13	35.5	15.5	4.4	1884	Mount Sinai, N. Y.	Fort Jefferson, N. Y.
141207		Sip.	Lottie B.	5.68	5.40	30.7	11.5	2.7	1891	Jamestown, N. Y.	Greenport, N. Y.
140792		Sch.	Lottie G.	10.08	9.58	48.0	12.8	3.5	1885	Somerset County, Md.	Baltimore, Md.
140404		Sip.	Lottie K.	11.55	10.98	44.0	13.4	3.5	1880	New Haven, Conn.	New Haven, Conn.
140609		Sch.	Lottie V.	11.98	11.39	50.0	13.0	3.0	1883	Portsmouth, Va.	Norfolk, Va.
14880	H. M. G. K.	Sch.	Lottie Beard	303.47	288.30	118.0	29.1	9.2	1866	Fairhaven, Mass.	New Bedford, Mass.
141389		Sip.	Lottie Bryant	10.34	9.82	31.1	12.2	5.5	1895	Waldoboro, Me.	Waldoboro, Me.
140177		Sch.	Lottie Byrnes	97.03	92.18	82.0	22.5	8.5	1876	Essex, Mass.	Provincetown, Mass.
140479	J. V. L. N.	Sch.	Lottie Carson	286.63	272.30	127.3	32.8	8.0	1881	Port Blakeley, Wash.	San Francisco, Cal.
141300		Sch.	Lottie Earl	10.07	6.41	51.0	13.0	3.5	1893	Oriole, Md.	Crisfield, Md.
14826		Sip.	Lottie Elwood	14.84	14.10	40.2	16.3	4.2	1866	Islip, N. Y.	New York, N. Y.
141262	K. L. Q. D.	Sch.	Lottie Gardner	117.43	111.56	96.2	24.2	10.4	1893	Essex, Mass.	Gloucester, Mass.
48533		Sch.	Lottie Mason	69.00	65.55	76.0	19.7	5.9	1880	Charlevoix, Mich.	Grand Haven, Mich.
141009		Sch.	Lottie May	6.00	5.70	30.0	11.0	3.6	1883	Bristol, Me.	Southwest Harbor, Me.
141038		Sch.	Lottie May	9.12	8.66	35.6	11.5	4.8	1878	Belfast, Me.	North Haven, Me.
141169		Sch.	Lottie May	10.45	9.93	51.0	14.3	3.6	1891	St. Peter, Md.	Crisfield, Md.
140266	J. S. N. D.	IK.	Lottie Moore	880.02	836.59	161.0	34.3	20.6	1877	Stauket, N. Y.	New York, N. Y.
141124		Sip.	Lottie B. McLain	8.40	8.04	28.4	10.9	5.2	1890	Bremen, Me.	Deer Isle, Me.
140802		Sch.	Lottie E. Carter	25.15	23.89	56.7	18.1	7.5	1885	Alexandria, Va.	Washington, D. C.
140226		Sch.	Lottie E. Hopkins	49.55	47.08	65.2	19.2	6.8	1877	Boothbay, Me.	New Haven, Me.
140738		Sch.	Lottie E. White	42.16	40.06	64.9	23.0	5.7	1884	Wicomico County, Md.	Tappanhook, Va.
13914		Sch.	Lottie L. Nash	27.29	25.93	54.8	18.1	5.6	1866	Talbot County, Md.	Baltimore, Md.
140621		Sch.	Lottie L. Thomas	24.01	16.40	65.6	17.3	4.9	1883	Madison, Md.	Annapolis, Md.
141404	K. M. L. D.	Sch.	Lottie R. Russell	304.46	292.99	122.8	32.6	9.9	1895	Leesburg, N. J.	Bridgeton, N. J.
141056		Sch.	Lottie S. Haskins	58.47	55.55	70.5	20.4	8.5	1890	Essex, Mass.	Gloucester, Mass.
140509		Sch.	Lottie S. Morton	67.01	64.23	73.2	21.4	7.7	1882	do	do
140107		Sch.	Lottie and Annie	96.03	91.80	86.0	20.5	6.6	1875	St. Michaels, Md.	New York, N. Y.
14674		Sch.	Lotus	281.73	267.65	136.0	26.6	12.0	1867	Depere, Wis.	Chicago, Ill.
14957		Sip.	Lotus	49.43	46.96	61.0	24.5	6.0	1856	Brooklyn, N. Y.	New York, N. Y.
22269	H. Q. S. R.	Sch. y.	Lotus	27.53	26.10	56.0	16.9	5.6	1867	Bristol, R. I.	do
141248		Sch.	Lotus	5.81	5.52	26.5	8.5	3.5	1894	Oakland, Cal.	San Francisco, Cal.
140679		Sch.	Lou	12.83	12.19	38.3	12.2	3.6	1883	San Diego, Cal.	San Diego, Cal.
141286		Sch.	Lou	11.68	11.10	37.9	12.9	5.0	1893	Portland, Me.	Boothbay, Me.
140566		Sch.	Lou Annie	8.60	8.17	51.0	11.8	2.9	1882	Dorchester County, Md.	Crisfield, Md.
140847		Sch.	Lou Sullivan	10.42	9.90	48.2	14.3	3.0	1886	Tilghmans Island, Md.	do
140160		Sch.	Lou Willis	15.33	14.57	42.9	13.8	4.2	1876	Smyrna, N. C.	Newbern, N. C.
140886		Sch.	Louella	11.30	10.74	32.8	11.0	5.4	1887	Boston, Mass.	Providence, R. I.
141073		Sip.	Louie	6.24	5.93	31.3	13.3	2.9	1885	Amityville, N. Y.	Greenport, N. Y.
140925		Sip.	Louie Maud	8.79	8.36	25.2	12.6	3.6	1888	Noank, Conn.	Stonington, Conn.
15658		Sip.	Louie A. Kelly	8.07	7.67	39.8	14.2	3.4	1870	Crisfield, Md.	Crisfield, Md.
141149		Cat.	Louie S. Allen	8.22	7.81	29.0	13.8	3.7	1891	Port Republic, N. J.	Somers Point, N. J.
140949	K. F. H. L.	Sch.	Louis	831.43	819.80	193.8	30.0	18.0	1888	North Bend, Ore.	San Francisco, Cal.
15516		Sch.	Louis Dolson	14.98	14.33	42.0	16.0	3.0	1867	Morgans Point, Tex.	Galveston, Tex.
141232		Sch.	Louis F.uber	18.13	12.39	59.6	16.0	4.4	1892	Oriole, Md.	Crisfield, Md.
15341	J. C. T. S.	Sip.	Louis Walsh	1,536.66	1,496.66	187.4	40.0	17.1	1861	Belfast, Me.	San Francisco, Cal.
15478		Sch.	Louis J. Duncan	34.40	32.68	58.6	18.0	6.0	1863	Somerset County, Md.	Baltimore, Md.
15468		Sch.	Louis C. H. Finney	14.16	9.97	37.4	16.0	2.6	1851	Accomac County, Va.	Onancock, Va.
140423		Sch.	Louis C. H. Finney	7.48	7.11	37.4	11.5	2.4	1880	Onancock, Va.	Cape Charles, Va.
140221		Sch.	Louis and Rosie	77.61	48.38	78.9	22.7	7.7	1877	Bath, Me.	Boothbay, Me.
15579		Sch.	Louisa	11.55	10.98	41.0	14.8	3.5	1869	Newbern, N. C.	Newbern, N. C.
15631		Sip.	Louisa	8.42	8.00	37.0	13.0	3.0	1862	New York, N. Y.	Norfolk, Va.
15691		Sch.	Louisa	17.49	16.62	38.8	15.1	4.4	1870	Key West, Fla.	Key West, Fla.
15735		Sch.	Louisa	12.38	11.76	40.0	15.0	4.0	1871	Brooklyn, N. Y.	Sag Harbor, N. Y.
15842		Sch.	Louisa	6.11	5.80	31.6	10.6	2.7	1872	Smyrna, N. C.	Newbern, N. C.
14070		Sip.	Louisa	5.60	5.32	28.6	11.6	2.8	1872	Greenwich, Conn.	Bridgeport, Conn.
14070		Sch.	Louisa	9.50	9.03	41.0	13.4	3.8	1874	Galveston, Tex.	Port Lavaca, Tex.
140127		Sch.	Louisa	39.21	37.25	60.6	17.5	5.4	1874	Bangor, Mich.	Marquette, Mich.
140229		Sip.	Louisa	7.36	7.00	31.0	12.3	3.4	1876	Kye, N. Y.	Coldspring, N. Y.

¹ Formerly schooner Isaac N. Smith.

² Formerly sloop-yacht Sadie.

MERCHANT SAILING VESSELS OF THE UNITED STATES—Continued.

Official No.	Signal letters.	Rig.	Name of vessel.	Gross tonnage.	Net tonnage.	Length.		Depth.	When built.	Where built.	Home port (where permanent document issues).
						Feet.	Feet.				
140567		Slp.	Louisa	81.53	29.95	54.6	19.6	5.4	1882	Madison, Md.	Baltimore, Md.
140833		Sch.	Louisa	6.81	6.47	32.0	12.4	3.4	1886	Goat Island, S. C.	Charleston, S. C.
140839		Slp.	Louisa	9.44	8.97	34.0	11.8	4.0	1886	Charleston, S. C.	Do.
140889		Sch.	Louisa	6.48	6.14	33.0	11.5	3.0	1887	Mossport, Miss.	Corpus Christi, Tex.
141023		Slp.	Louisa	8.05	7.65	34.4	11.9	3.3	1888	Deboy, Ga.	Savannah, Ga.
140779		Sch.	Louisa A.	11.67	11.09	43.4	13.8	2.8	1885	Thunderbolt, Ga.	Do.
141103		Sch.	Louisa C.	6.40	6.08	28.6	13.1	2.8	1890	Biloxi, Miss.	Shieldsboro, Miss.
141278		Slp.	Louisa H.	11.68	11.10	35.2	14.3	4.0	1880	Port Jefferson, N. Y.	New York, N. Y.
141145		Sch.	Louisa H.	17.08	12.00	45.1	18.9	4.4	1893	Bayou LaLac, Miss.	Shieldsboro, Miss.
141278		Slp.	Louisa M.	6.78	6.43	28.8	9.7	5.6	1891	Bremen, Me.	Madachia, Me.
140818		Slp.	Louisa R.	7.26	6.90	32.0	12.3	3.0	1886	Patohogue, N. Y.	Patohogue, N. Y.
141252		Slp.	Louisa R.	7.84	7.45	35.0	12.9	3.9	1892	Cedar Bayou, Tex.	Galveston, Tex.
15607		Sch.	Louisa Francis	94.94	90.19	72.0	21.9	6.8	1866	Carteret County, N. C.	Portland, Me.
14625		Sch.	Louisa Jane	37.51	35.63	67.0	19.0	8.3	1865	Boston, Mass.	Boston, Mass.
140545		Sch.	Louisa Polveys	72.83	69.19	76.2	22.2	7.6	1882	Essex, Mass.	Gloucester, Mass.
15139		Slp.	Louisa Wallace	12.59	11.97	36.5	15.6	3.5	1865	Hoboken, N. J.	Perth Amboy, N. J.
15890		Sch.	Louisa Watters	67.86	64.47	76.9	21.2	6.1	1872	Dorchester County, Md.	Baltimore, Md.
15696	J. P. B. V.	Sch.	Louisa A. Boardman	112.74	107.10	93.0	28.8	7.0	1872	Calais, Me.	Calais, Me.
140778		Sch.	Louisa A. Glade	43.12	42.03	73.5	18.0	4.5	1889	Manistee, Mich.	Grand Haven, Mich.
15543		Slp.	Louisa A. Tate	15.01	14.26	37.5	17.0	4.0	1869	Noank, Conn.	Sag Harbor, N. Y.
140748		Sch.	Louisa B. Robinson	30.23	28.72	54.0	18.8	5.8	1884	Barneget, N. J.	Tuckerton, N. J.
140778		Slp.	Louisa J. Evans	6.96	6.62	30.2	12.0	3.6	1885	Bayville, N. Y.	Cold Spring, N. Y.
15105		Slp.	Louise	11.60	11.02	30.0	14.2	3.9	Greensport, N. Y.
15688		Sch.	Louise	24.79	23.56	51.5	20.2	3.8	1870	Kings Ranch, Cal.	San Francisco, Cal.
15913		Sch.	Louise	9.42	8.95	42.2	16.3	2.0	1870	Fowl River, Ala.	Mobile, Ala.
15973		Sch.	Louise	45.82	43.53	68.5	23.0	4.8	1874	Nyack, N. Y.	New York, N. Y.
140326		Slp.	Louise	8.54	8.12	29.2	12.2	4.0	1878	Westerly, R. I.	Sag Harbor, N. Y.
140460		Slp.	Louise	47.87	45.29	66.4	20.2	6.4	1841	Wilmington, N. C.	Port Jefferson, N. Y.
140617		Slp.	Louise	7.79	7.41	28.7	12.8	3.5	1883	Jersey City, N. J.	New York, N. Y.
140707		Sch.	Louise	22.58	16.73	58.6	17.4	5.0	1884	Pocomoke City, Md.	Crisfield, Md.
140962		Sch.	Louise	6.12	5.82	36.5	11.4	2.9	1888	Crisfield, Md.	Tappahannock, Va.
141201	K. L. G. D.	Sch.	Louise	345.62	328.34	150.0	35.0	10.0	1892	Fairhaven, Cal.	San Francisco, Cal.
141279		Slp.	Louise	6.68	6.33	30.8	12.8	3.2	1893	Bayport, N. Y.	Patohogue, N. Y.
141425		Sch.	Louise	8.40	8.40	36.5	12.0	3.4	1896	Astoria, Oreg.	Patohogue, N. Y.
140575	J. W. P. G.	Rkn.	Louise Adelaide	672.11	564.78	154.9	34.2	12.6	1882	Yarmouth, Me.	Astoria, Oreg.
140157		Sch.	Louise Duclger	5.82	5.57	33.0	13.0	3.3	1876	Madal, Me.	Patohogue, N. Y.
140805	K. D. G. L.	Sch.	Louise Hastings	123.22	117.06	88.9	26.3	7.7	1885	Babylon, N. Y.	Key West, Fla.
140859		Slp.	Louise Morhead	5.32	5.32	29.0	10.3	2.3	1880	Brewer, Me.	Beaufort, N. C.
140934		Sch.	Louise Munro	8.80	8.36	37.5	11.0	3.3	1887	Shebwaing, Mich.	Grand Haven, Mich.
140897		Sch.	Louise F. Harper	62.15	62.15	80.1	22.5	9.2	1887	Harkers Island, N. C.	Mobile, Ala.
140984	K. G. F. J.	Sch.	Louise J. Kenney	163.29	155.04	96.8	25.4	11.2	1889	Essex, Mass.	Gloucester, Mass.
141086		Sch.	Louise M. Willard	10.50	9.97	50.0	15.3	3.5	1890	St. Peters, Md.	Baltimore, Md.
15844		Sch.	Louisiana	22.99	21.84	50.0	16.4	5.5	1855	Somerset County, Md.	Crisfield, Md.
15941	J. N. M. T.	Shp.	Louisiana	1,436.43	1,364.61	202.4	40.0	24.4	1873	Bath, Me.	San Francisco, Cal.
141173		Lgr.	Louisiana	6.04	5.74	31.3	10.3	3.0	1890	Lockport, La.	Brashear, La.
15719		Sch.	Louisiana State	22.10	15.27	50.8	18.5	3.8	1870	Bonfouca, La.	New Orleans, La.
140150		Sch.	Louise S. Lowe	47.22	36.75	67.5	22.0	5.3	1875	Talbot County, Md.	Baltimore, Md.
15413		Sch.	Louly	11.67	11.09	45.0	13.4	5.0	Charleston, S. C.	Jacksonville, Fla.
141248		Ywl. y.	Lounger	16.51	15.69	35.0	14.2	4.2	1892	Brooklyn, N. Y.	New York, N. Y.
15812		Sch.	Love D. Cobb	23.44	21.67	45.0	16.5	4.2	1860	Beaufort, N. C.	Newbern, N. C.
140565		Sch.	Lovonia North	21.13	14.76	57.6	16.0	4.5	1882	Dorchester County, Md.	Newbern, Md.
15487		Sch.	Lowpinda	20.21	19.21	43.0	16.0	5.6	1860	Somerset County, Md.	Tappahannock, Va.
141276		Sch. y.	Loyal	47.00	44.65	68.1	16.2	7.6	1893	Brooklyn, N. Y.	Boston, Mass.
141346		Sch.	Loyal	27.89	26.50	54.9	15.8	5.8	1884	Seattle, Wash.	Seattle, Wash.
141342		Sch.	Lucana	5.33	5.06	35.0	11.3	3.3	1894	Cedar Bush Creek, Va.	Newport News, Va.
15901		Slp.	Lucia	9.36	5.35	27.0	11.8	3.2	1873	Darien, Conn.	Bridgeport, Conn.
140488	J. V. Q. L.	Sch.	Lucia Porter	332.51	284.88	130.1	31.7	14.4	1881	Belfast, Me.	Belfast, Me.
140987		Sch.	Lucia A. Simpson	227.07	215.72	127.0	28.0	8.7	1875	Manitowoc, Wis.	Grand Haven, Mich.
15704		Slp.	Lucie	12.28	12.62	46.6	14.5	3.6	1869	Brunswick, Md.	Wilmington, N. C.
141110		Sch.	Lucie	10.95	10.40	45.1	11.7	3.5	1891	Brunswick County, N. C.	Wilmington, N. C.
140031	J. Q. S. B.	Sch.	Lucie Wheatley	180.78	180.30	113.8	29.5	8.2	1875	Frederick, Del.	New York, N. Y.
140615	J. Q. L. W.	Shp.	Lucille	1,394.29	208.2	40.0	23.9	1874	Freeport, Me.	Portland, Me.
140645		Cat.	Lucille	5.92	5.68	27.0	12.2	3.6	1883	Hyannis, Mass.	New Bedford, Mass.
141052	K. H. B. C.	Sch.	Lucille	8.42	8.00	34.0	13.3	3.0	1877	Bayshore, N. Y.	New York, N. Y.
15622		Slp.	Lucille Western	104.38	99.16	68.8	23.0	9.7	1880	Essex, Mass.	Gloucester, Mass.
14703		Sch.	Lucinda	12.04	11.44	40.4	15.0	4.0	1869	Baltimore, Md.	Alexandria, Va.
140929		Sch.	Lucinda	25.15	23.90	48.0	15.3	6.5	1851	Bristol, Me.	Deer Isle, Me.
15594		Sch.	Lucinda Lozen	27.34	26.14	48.0	15.8	5.6	1889	Sandbeach, Mich.	Detroit, Mich.
141152	K. J. R. G.	Sch.	Lucinda Sutton	35.12	33.37	58.6	16.7	5.0	1889	New Baltimore, Mich.	Port Huron, Mich.
15982		Sch.	Lucius and Bessie	1,486.03	1,412.30	225.0	40.9	18.6	1891	Westhaven, Conn.	Port Haven, Conn.
14507		Sch.	Lucknow	27.40	26.03	47.9	17.4	4.9	1874	Quinton, N. J.	Bridgeport, N. J.
15771		Sch.	Lucrateria	56.53	53.70	66.2	19.8	7.4	1854	Essex, Mass.	Fall River, Mass.
141380		Sch.	Lucrateria Grant	22.17	21.07	50.0	15.2	4.2	1871	Ocracoke, N. C.	Newbern, N. C.
15646	H. M. L. Q.	Sch.	Lucy	9.34	8.77	35.0	22.3	3.4	1895	Brunswick, Ga.	Brunswick, Ga.
15708		Sch.	Lucy	135.32	128.56	67.5	27.9	9.0	1864	Eastport, Me.	Calais, Me.
15600		Sch.	Lucy	11.50	10.99	38.0	11.0	5.0	1871	St. George, Me.	Portland, Me.
		Sch.	Lucy	11.47	9.97	49.8	15.4	4.5	1872	Marcushook, Pa.	Bridgeton, N. J.

MERCHANT SAILING VESSELS OF THE UNITED STATES—Continued.

Official No.	Signal letters.	Rig.	Name of vessel.	Gross tonnage.	Net tonnage.	Length.	Breadth.	Depth.	When built.	Where built.	Home port (where permanent document issues).
						Feet.	Feet.	Feet.			
157197		Slp. y.	Lucy	5.62	5.34	25.4	11.2	3.4	1886	Patchogue, N. Y.	New York, N. Y.
140182		Slp.	Lucy	16.00	15.20	47.0	14.9	2.7	1862	Kettle Creek, N. J.	Tuckerton, N. J.
140214		Slp.	Lucy	7.99	7.59	29.4	8.5	3.0		Bought of United States	Newport News, Va.
140515	J. V. T. C.	Sch.	Lucy	812.14	296.53	130.2	30.6	8.8	1882	Berwick City, La.	Philadelphia, Pa.
140628		Slp.	Lucy	11.70	11.12	32.2	12.5	5.2	1883	Gloucester, Mass.	Gloucester, Mass.
140948		Slp.	Lucy	7.79	7.40	34.0	12.2	3.0	1868	Smithfield, Va.	Norfolk, Va.
141112	K. J. B. H.	Sch.	Lucy	309.49	294.02	142.0	34.0	9.0	1890	Fairhaven, Cal.	San Francisco, Cal.
141177		Slp.	Lucy	8.71	8.28	33.5	13.6	4.0	1891	Wilmington Island, Ga.	Savannah, Ga.
140261		Slp.	Lucy D.	10.09	9.59	38.0	13.2	3.1	1877	Sayville, N. Y.	Patchogue, N. Y.
154779		Sch.	Lucy E.	26.72	25.38	54.3	16.1	5.7	1876	Essex, Mass.	Gloucester, Mass.
141202		Sch.	Lucy H.	41.31	39.58	52.9	22.0	6.5	1892	Freeport, Fla.	Pensacola, Fla.
140281		Slp.	Lucy P.	10.96	7.01	38.5	15.4	3.7	1877	Dividing Creek, N. J.	Baltimore, Md.
15088		Sch.	Lucy Amelia	31.75	30.16	52.5	15.4	6.5	1840	Essex, Mass.	Eastport, Me.
14588		Sch.	Lucy Ann	25.31	24.05	47.0	19.0	6.0	1852	Wiscasset, Me.	Thomaston, Me.
15730		Slp.	Lucy Bell	21.68	20.03	50.2	16.8	4.4	1871	Bayport, N. Y.	Patchogue, N. Y.
140956		Sch.	Lucy Belle	91.12	86.57	79.3	24.5	6.5	1888	Columbia Falls, Me.	Machias, Me.
14781		Sch.	Lucy Devlin	46.79	44.46	70.5	20.4	6.3	1865	Salisbury, Mass.	Gloucester, Mass.
14759		Sch.	Lucy Elizabeth	40.65	38.62	55.6	19.9	6.6	1851	Branford, Conn.	Ellsworth, Me.
15805		Sch.	Lucy Graham	61.85	58.76	74.0	19.0	6.0	1867	Sturgeon Bay, Wis.	Milwaukee, Wis.
140562		Sch.	Lucy Gurney	62.25	59.14	79.2	23.5	5.2	1882	South Rondout, N. Y.	Albany, N. Y.
15617	J. H. B. M.	Sch.	Lucy Hammond	152.74	126.67	96.5	26.3	8.4	1869	East Machias, Me.	Machias, Me.
15472		Slp.	Lucy Hopkins	9.50	5.50	35.0	14.0	4.0	1868	Philadelphia, Pa.	Bridgeton, N. J.
14702		Sch.	Lucy Mary	17.27	16.41	43.9	12.6	5.6	1839	Gloucester, Mass.	Brooklin, Me.
140969	K. G. B. P.	Sch.	Lucy May	104.15	98.95	84.8	25.4	6.5	1888	Cherryfield, Me.	Machias, Me.
141206		Slp.	Lucy May	5.49	5.22	26.3	9.6	5.0	1892	Bremen, Me.	Deer Isle, Me.
15231		Sch.	Lucy Morgan	15.81	15.02	43.2	15.6	4.6	1865	Groton, Conn.	Perth Amboy, N. J.
141156		Sch.	Lucy Ray	9.81	9.32	41.7	13.5	3.5	1891	Bells Island, N. O.	Edenton, N. C.
141098		Sch.	Lucy Thomas	10.13	9.63	48.0	12.7	3.7	1890	Crisfield, Md.	Crisfield, Md.
15182		Slp.	Lucy Turner	16.27	10.35	43.3	15.4	4.6	1867	New York, N. Y.	Bridgeton, N. J.
140744		Sch.	Lucy Walker	9.43	8.96	46.5	13.0	3.2	1884	Somerset County, Md.	Baltimore, Md.
140535	J. W. D. F.	Sch.	Lucy A. Davis	620.94	596.46	148.5	34.2	12.6	1882	Yarmouth, Me.	Portland, Me.
15897		Sch.	Lucy A. Lane	16.24	15.43	42.6	15.4	3.7	1873	Oceanport, N. J.	Bridgeport, Conn.
140698	J. R. B. G.	Bk.	Lucy A. Nickels	1,395.17	1,329.68	198.1	38.7	23.9	1875	Brewer, Me.	Searsport, Me.
15497		Slp.	Lucy A. Terry	7.00	6.65	33.4	12.4	2.2	1867	Crisfield, Md.	Crisfield, Md.
141119		Sch.	Lucy B. Winsor	12.66	12.03	42.0	14.1	5.0	1890	Essex, Mass.	Plymouth, Mass.
140553	J. W. H. D.	Sch.	Lucy E. Friend	470.63	447.10	147.0	34.5	12.6	1882	Newburyport, Mass.	Gloucester, Mass.
140514		Slp.	Lucy E. Smith	9.54	9.06	29.1	12.6	4.2	1882	Noank, Conn.	Stonington, Conn.
15109		Slp.	Lucy E. Wilcox	15.93	15.13	43.0	15.8	4.5	1864	Groton, Conn.	New London, Conn.
140889	K. D. V. J.	Sch.	Lucy H. Russell	1,166.42	1,108.10	194.3	39.9	18.0	1887	Bath, Me.	Port Jefferson, N. Y.
14705		Sch.	Lucy J. Stewart	27.14	25.79	51.6	19.0	5.8	1869	Somerset County, Md.	Tappahannock, Va.
141097		Slp.	Lucy J. Warren	59.00	56.05	73.0	21.0	7.3	1856	Gloucester, Mass.	Portland, Me.
140683		Sch.	Lucy M. Rea	8.14	7.73	28.6	10.4	5.4	1890	Bremen, Me.	Deer Isle, Me.
15609		Sch.	Lucy R. Waring	8.00	7.60	40.0	10.0	3.3	1884	Lancaster County, Va.	Norfolk, Va.
140518		Sch.	Lucy S. Babcock	45.35	43.09	71.0	23.0	4.0	1869	Milford, Del.	New York, N. Y.
140708		Sch.	Lucy V. Fletcher	30.58	29.05	57.1	18.1	5.4	1882	Solomons Island, Md.	Annapolis, Md.
15612	J. G. W. H.	Bg.	Lucy W. Dyer	82.21	78.10	82.8	22.6	7.9	1884	Bath, Me.	Portland, Me.
141322		Sch.	Lucy W. Snow	315.13	299.37	112.8	26.8	14.7	1869	Rockland, Me.	Boston, Mass.
140747		Sch.	Lucy and Elsie	60.30	57.29	76.4	20.2	8.5	1894	Essex, Mass.	New York, N. Y.
141024		Slp.	Lucy and Willie	17.59	9.97	48.0	17.0	4.3	1884	Leesburg, N. J.	Bridgeton, N. J.
141045		Sch.	Lucylena	21.20	20.14	53.0	15.2	2.4	1889	Washington, D. C.	Washington, D. C.
140953		Sch.	Ludlow	428.76	418.76	176.5	36.0	11.5	1889	Port Gamble, Wash.	Port Townsend, Wash.
27005	J. K. B. V.	Sch.	Ludwig	33.32	31.65	56.6	16.8	4.0	1888	Astoria, Oreg.	Astoria, Oreg.
140954		Sch.	Lue Ockers	783.13	740.95	150.0	33.4	22.4	1870	Bath, Me.	Pensacola, Fla.
141391		Slp.	Luella C.	6.90	6.56	31.8	13.2	3.3	1888	Patchogue, N. Y.	Patchogue, N. Y.
140684		Sch.	Luella Nickerson	8.15	6.71	23.1	12.4	6.6	1895	Haverhill, Mass.	Newburyport, Mass.
14786	H. M. F. O.	Sch.	Lugano	26.80	25.46	48.4	18.0	4.9	1884	Port Jefferson, N. Y.	Barnstable, Mass.
140630	K. B. M. F.	Sch.	Luis G. Rabel	174.36	165.65	104.5	28.1	9.0	1867	East Machias, Me.	New York, N. Y.
141161		Sch.	Luisa D.	582.32	525.45	152.4	33.5	12.8	1883	East Deering, Me.	Portland, Me.
140334		Sch.	Lula	94.75	90.02	87.0	24.3	7.2	1891	Sausalito, Cal.	San Francisco, Cal.
140547		Sch.	Lula	6.08	5.78	43.3	11.0	2.7	1878	Crisfield, Md.	Crisfield, Md.
140903		Sch.	Lula	60.91	57.87	64.9	21.5	5.8	1882	Millbridge, Me.	Machias, Me.
140716		Slp.	Lula	13.12	12.46	33.2	16.0	3.6	1885	Fowl River, Ala.	Mobile, Ala.
140905		Slp.	Lula	7.43	7.06	37.0	14.3	3.6	1880	Charleston, S. C.	Charleston, S. C.
141352		Lrt.	Lula D.	6.63	6.30	35.6	11.8	3.1	1894	Little Caillon, La.	Brashear, La.
140716		Sch.	Lula Francis	16.68	15.85	41.6	16.2	4.6	1884	Choctawhatchee, Fla.	Tampa, Fla.
140369		Sch.	Lula McGrath	10.06	7.25	39.4	14.0	3.4	1879	Pocomoke City, Md.	Crisfield, Md.
140789		Sch.	Lula Rea	9.86	9.37	55.0	14.1	2.9	1885	Cambridge, Md.	Do.
140653		Slp.	Lula Scott	7.42	7.05	36.5	10.6	2.2	1883	Georges Island, Md.	Chincoteague, Va.
140647		Sch.	Lula Whiting	23.37	22.21	57.0	16.8	3.7	1883	Sandbeach, Mich.	Port Huron, Mich.
140068		Sch.	Lula A. Covington	7.07	6.72	34.4	13.3	3.0	1871	Sandyhill, Md.	Norfolk, Va.
141258		Slp.	Lula and Bertha	11.91	7.21	36.5	14.4	4.5	1893	Dividing Creek, N. J.	Bridgeton, N. J.
141226		Sch.	Lula and Sadie	20.69	12.28	60.0	17.0	4.5	1892	Solomons Island, Md.	Annapolis, Md.
141080		Sch.	Lullie	8.23	7.82	34.0	13.3	3.6	1890	Biloxi, Miss.	Shieldsboro, Miss.
141185	K. L. C. T.	Sch.	Lullie L. Pollard	541.60	471.87	149.6	35.2	12.4	1891	Milton, Del.	Philadelphia, Pa.
140414		Sch.	Lulo	9.24	8.78	33.1	12.5	4.8	1880	New Shoreham, R. I.	Newport, R. I.
15728		Slp. y.	Lulu	24.39	23.17	49.0	18.0	5.0	1871	Greenport, N. Y.	Philadelphia, Pa.
15612		Slp.	Lulu	10.49	9.97	36.0	14.0	3.5	1873	Glenwood, N. Y.	Bridgeport, Conn.

¹ Formerly sloop-yacht Damiana.

² Formerly

³ Norwegian bark Johann Ludwig.

MERCHANT SAILING VESSELS OF THE UNITED STATES—Continued.

Official No.	Signal letters.	Rig.	Name of vessel.	Gross tonnage.	Net tonnage.	Length.	Breadth.	Depth.	When built.	Where built.	Home port (where permanent document issues).
						Feet.	Feet.	Feet.			
141289	Sch.	Lulu.....	6.49	6.17	31.6	10.9	2.7	1892	Anglesea, N. J.	Bridgeton, N. J.
141308	Sip.	Lulu.....	10.46	9.94	33.0	12.5	5.9	1887	Rockland, Me.	Mount Desert Ferry, Me.
140782	Sip.	Lulu Bell.....	9.43	8.96	37.0	14.0	3.8	1885	Somerset County, Md.	Onancock, Va.
141010	Sip.	Lulu Bell.....	5.85	5.56	28.5	11.3	3.1	1889	Greenport, N. Y.	Greenport, N. Y.
141381	Sch.	Lulu Guy.....	14.68	13.95	41.0	13.3	4.6	1895	Benona, Mich.	Grand Haven, Mich.
21739	Sch.	Lulu M. Quillin.....	129.18	122.72	106.0	19.1	8.6	1863	Hamburg, Pa.	Seaford, Del.
141410	Sch.	Lulu W. Eppes.....	81.84	70.75	61.8	23.7	6.7	1895	Ellsworth, Me.	Ellsworth, Me.
15320	Sip.	Luna.....	21.79	20.70	42.0	18.0	5.2	1867	Deep River, Conn.	Onancock, Va.
141423	Cat.	Luna.....	5.47	5.20	23.3	11.0	3.5	1896	Osterville, Mass.	Chatham, Mass.
15896	J. M. B. D.	Sch.	Lunet.....	172.90	162.90	103.0	28.0	8.0	1872	Calais, Me.	Baugor, Me.
15761	Sip.	Luona.....	9.04	8.59	35.5	12.4	3.5	1871	New York, N. Y.	Perth Amboy, N. J.
140202	Sch.	Lupton.....	8.81	8.37	35.9	12.5	3.2	1876	Hog Island, N. C.	Newbern, N. C.
141234	Sch.	Luray.....	19.00	18.05	59.5	16.3	4.5	1892	Orlolo, Md.	Crisfield, Md.
141347	Chr.	Luretta.....	5.29	5.03	27.5	10.1	3.4	1890	Bordentown, N. J.	Camden, N. J.
140360	Sip.	Lurline.....	5.79	5.51	30.3	12.8	3.0	1878	Hoboken, N. J.	Norfolk, Va.
140605	Sch.	Lurline.....	49.73	47.25	75.0	21.2	6.9	1883	San Francisco, Cal.	San Francisco, Cal.
140884	K. D. S. N.	Bgn.	Lurline.....	358.74	340.82	135.0	34.0	13.0	1887	Benicia, Cal.	Do.
141197	Sch.	Luther Bateman.....	34.31	21.55	56.4	19.3	5.7	1891	Bridgeton, N. J.	Bridgeton, N. J.
15683	Sch.	Luther Eldridge.....	15.24	14.48	39.0	17.0	4.0	1870	Greenport, N. Y.	Chatham, Mass.
141167	Sch.	Luther Hornsby.....	16.02	9.98	57.0	15.2	4.3	1891	St. Peters, Md.	Crisfield, Md.
140721	K. C. O. T.	Sch.	Luther A. Roby.....	639.51	607.63	158.2	35.5	15.0	1884	Boston, Mass.	Greenport, N. Y.
141229	K. L. M. C.	Sch.	Luther M. Reynolds.....	382.91	363.77	130.0	34.0	11.0	1892	Frederica, Del.	Wilmington, Del.
140991	K. C. J. W.	Sch.	Luther T. Garretson.....	572.09	491.38	146.0	34.6	15.6	1884	Millville, N. J.	Baltimore, Md.
14523	Sch.	Luther T. Harding.....	24.92	17.67	52.8	17.7	5.0	1853	Somerset County, Md.	Do.
140816	Sip.	Lutie Clark.....	13.36	12.70	36.0	12.2	4.0	1886	Cedar Keys, Fla.	Cedar Keys, Fla.
141379	Sch.	Luvonia Richard.....	13.74	11.49	46.0	15.0	3.2	1895	Mitchell Creek, N. C.	Newbern, N. C.
140450	J. V. F. H.	Shp.	Luzon.....	1,390.63	1,339.24	205.8	40.2	24.0	1881	Boston, Mass.	New York, N. Y.
14049	Sch.	Lyenia.....	28.99	27.54	49.3	19.3	4.8	1850	Westfield, N. Y.	Machias, Me.
14535	Sip.	Lydia.....	9.25	8.79	33.9	12.8	3.9	Baltimore, Md.
14856	H. M. G. D.	Bk.	Lydia.....	829.77	813.28	104.0	27.0	18.0	1840	Rochester, Mass.	San Francisco, Cal.
100291	K. J. T. D.	Sch. y.	Lydia.....	25.15	25.15	45.4	15.6	5.3	1880	Brooklyn, N. Y.	New York, N. Y.
140056	Sch.	Lydia.....	83.92	79.73	80.0	20.9	6.8	1874	Manitowoc, Wis.	Milwaukee, Wis.
140282	Sch.	Lydia.....	11.66	11.08	45.0	11.6	3.4	1878	St. Marys County, Md.	Baltimore, Md.
140387	Sch.	Lydia.....	8.67	8.24	35.5	13.5	2.8	1879	Clearcreek, Tex.	Corpus Christi, Tex.
140986	Sch.	Lydia.....	39.46	37.51	62.6	20.0	7.0	1889	Benicia, Cal.	Kadiak, Alaska
141034	Sip. y.	Lydia.....	7.81	7.42	29.7	11.4	4.0	1889	Atlantic City, N. J.	Providence, R. I.
140319	Sch.	Lydia B.....	14.84	8.34	39.5	14.9	4.6	1878	Allowaytown, N. J.	Bridgeton, N. J.
140737	Sch.	Lydia Beauchamp.....	7.18	6.83	47.0	12.3	3.4	1884	Somerset County, Md.	Newport News, Va.
140357	Sip.	Lydia Grant.....	26.14	24.83	47.6	17.0	5.2	1879	Kennebunk, Me.	Portland, Me.
140723	Sip.	Lydia Jefferson.....	9.42	8.95	37.9	14.4	3.3	1884	Cambridge, Md.	Baltimore, Md.
140138	J. R. H. M.	Sch.	Lydia Middleton.....	197.14	187.29	120.0	33.3	9.9	1875	Barneget, N. J.	Perth Amboy, N. J.
140074	Sip.	Lydia Tarr.....	10.50	9.98	35.0	13.5	4.0	1875	Bath, Me.	Fall River, Mass.
140377	Sip.	Lydia Van Name.....	12.37	11.76	38.7	16.4	4.4	1879	Tottenville, N. Y.	New York, N. Y.
15461	Sch.	Lydia A. Claville.....	9.80	9.31	43.5	15.2	3.3	1862	Chincoteague, Va.	Baltimore, Md.
15744	Sch.	Lydia A. Harvey.....	52.90	50.26	66.8	20.7	7.1	1871	Boothbay, Me.	Boston, Mass.
140165	Sch.	Lydia A. Willis.....	18.34	17.43	49.7	15.8	4.9	1876	Beaufort, N. C.	Beaufort, N. C.
15040	H. M. L. K.	Sch.	Lydia B. Cowperthwaite.....	367.03	348.68	120.0	31.0	6.0	1856	Forked River, N. J.	Providence, R. I.
10206	Sch.	Lydia E. Roeser.....	131.87	125.28	106.5	22.7	7.9	1847	Cleveland, Ohio.	Milwaukee, Wis.
140084	J. Q. T. N.	Sch.	Lydia H. Roper.....	321.05	305.00	146.0	34.0	10.5	1875	Norfolk County, Va.	Norfolk, Va.
141016	K. G. M. Q.	Sch.	Lydia M. Deering.....	1,224.75	1,173.51	204.7	41.1	21.1	1889	Bath, Me.	Bath, Me.
140880	Sip.	Lydia M. Post.....	20.96	19.92	43.8	17.6	4.2	1887	Keypoint, N. J.	Perth Amboy, N. J.
140539	Sch.	Lydia M. Webster.....	47.76	45.37	58.5	21.2	6.1	1882	Castine, Me.	St. George, Me.
141345	K. M. B. N.	Sch.	Lydia and Mary.....	111.68	106.09	66.5	22.5	6.0	1894	Milton, Del.	Wilmington, Del.
15070	Sip.	Lydia and Sylvia.....	15.43	10.19	38.0	15.6	3.9	1865	Bridgeton, N. J.	Bridgeton, N. J.
105418	J. Q. C. M.	Sch.	Lygonia.....	181.27	172.21	103.0	29.0	8.0	1874	Columbia Falls, Me.	Boston, Mass.
14830	Sch.	Lyman Casey.....	291.83	277.24	136.1	26.0	13.0	1867	Toledo, Ohio.	Detroit, Mich.
141239	K. L. M. H.	Sch.	Lyman D. Foster.....	777.64	692.41	184.0	39.0	15.4	1892	Port Blakeley, Wash.	San Francisco, Cal.
15934	Sch.	Lyman M. Davis.....	195.35	185.59	123.0	27.2	9.4	1873	Muskegon, Mich.	Grand Haven, Mich.
141081	K. H. M. Q.	Sch.	Lyman M. Law.....	1,300.03	1,235.03	211.1	40.3	18.1	1890	Westhaven, Conn.	New Haven, Conn.
140317	Sch.	Lynn Haven.....	6.67	6.34	49.0	10.6	2.6	1878	Crisfield, Md.	Baltimore, Md.
MI.											
90772	Sch.	M. Capron.....	169.66	161.18	116.4	22.5	8.9	1875	Conneaut, Ohio.	Grand Haven, Mich.
90318	Sch.	M. Coulbourn.....	63.52	60.35	69.8	23.8	6.5	1871	Seaford, Del.	Seaford, Del.
91090	Sch.	M. Estelle.....	7.53	7.16	47.7	11.0	2.6	1878	Crisfield, Md.	Crisfield, Md.
92010	Sch.	M. Flechas.....	39.28	27.56	66.4	20.7	4.2	1888	Mosspoint, Miss.	Shieldsboro, Miss.
91480	Sch.	M. Frances.....	9.21	8.76	38.9	12.9	3.4	1882	Straits, N. C.	Beaufort, N. C.
91738	Sip.	M. Gardiner.....	14.19	9.95	35.7	16.2	4.9	1844	Millenbeck, Va.	Annapolis, Md.
92682	Sch.	M. Garibaldi.....	23.39	15.64	53.3	19.6	3.9	1895	Jordan River, Miss.	Shieldsboro, Miss.
90556	Sch.	M. Geoghegan.....	10.51	9.99	50.0	12.0	3.8	1873	Dorchester County, Md.	Annapolis, Va.
91743	Sch.	M. Justina.....	8.03	7.63	37.4	14.5	3.2	1884	Bonfouca, La.	Shieldsboro, Miss.
92649	Sip.	M. Leroy.....	9.98	9.49	31.6	14.3	3.5	1895	Patchogue, N. Y.	New York, N. Y.
92596	Sch.	M. Madeleine.....	31.04	29.49	49.0	17.2	7.0	1894	Essex, Mass.	Gloucester, Mass.
92161	Sch.	M. Muller.....	33.46	31.79	46.7	17.0	6.8	1890	Pensacola, Fla.	Pensacola, Fla.
50619	Sch.	M. Tuttle.....	67.75	64.87	77.7	19.7	6.9	1870	Black River, Ohio	Detroit, Mich.
91196	J. T. M. V.	Sch.	M. A. Achorn.....	308.89	257.68	127.6	30.9	11.0	1879	Rockland, Me.	Rockland, Me.

¹ Formerly schooner Reading Railroad No. 34.

² Formerly schooner-yacht Indolent.

³ Formerly schooner Gipsy.

⁴ Formerly schooner Anna Bell.

MERCHANT SAILING VESSELS OF THE UNITED STATES—Continued.

Official No.	Signal letters.	Rig.	Name of vessel.	Gross tonnage.	Net tonnage.	Length.		Depth.	When built.	Where built.	Home port (where permanent document issued).
						Feet.	Feet.				
81060	Sch.	M. A. Baston.....	47.46	45.09	70.0	18.7	6.7	1878	Newburyport, Mass.....	New London, Conn.
92200	Slp.	M. A. Bryant.....	10.81	10.27	47.8	13.4	2.0	1885	Washington, D. C.....	Washington, D. C.
91185	Sch.	M. A. Coulbourn.....	11.77	7.23	54.0	14.8	3.4	1879	Somerset County, Md.....	Crisfield, Md.
91722	Sch.	M. A. Glover.....	10.51	9.98	52.7	15.6	2.9	1884	Cambridge, Md.....	Baltimore, Md.
91717	Sch.	M. A. Jones.....	9.55	5.50	49.8	13.2	3.2	1884	Somerset County, Md.....	Crisfield, Md.
92241	Sch.	M. A. Roberts.....	9.80	9.31	53.0	15.0	3.8	1890	Solomons Island, Md.....	Baltimore, Md.
92230	Sch.	M. A. Sommers.....	38.01	28.14	68.5	18.0	5.0	1890	Madison, Md.....	Onancock, Va.
16269	H. M. T. D.	Sch.	M. B. Mahoney.....	122.98	116.83	84.5	25.2	8.5	1843	Wilmington, Del.....	Bangor, Me.
90650	J. P. S. L.	Sch.	M. B. Mitten.....	336.28	319.47	134.7	32.2	10.9	1874	Chelsea, Mass.....	New York, N. Y.
92007	Sch.	M. B. Stetson.....	120.01	114.01	87.5	24.0	9.0	1888	Essex, Mass.....	Bucksport, Me.
17361	H. W. D. Q.	Bg.	M. C. Haskell.....	351.25	299.47	114.0	28.0	11.8	1866	Rockland, Me.....	Rockland, Me.
16520	H. M. W. S.	Sch.	M. C. Moseley.....	189.23	189.37	103.8	28.3	9.6	1866	Franklin, Me.....	Boston, Mass.
91989	Slp.	M. C. Richardson.....	5.46	5.19	34.6	11.0	2.4	1888	Saraha Creek, Va.....	Norfolk, Va.
92167	Sch.	M. C. Weber.....	9.92	9.42	55.3	15.4	3.6	1890	Solomons Island, Md.....	Baltimore, Md.
92452	Sch.	M. E. Chelton.....	23.73	18.12	58.4	18.4	4.8	1892	Pocomoke City, Md.....	Crisfield, Md.
91549	Sch.	M. E. Dennis.....	31.91	30.32	60.3	18.8	5.7	1883 do.....	Do.
91087	J. T. B. V.	Sch.	M. E. Eldridge.....	232.85	240.21	101.7	30.2	10.8	1878	Portsmouth, N. H.....	Dennis, Mass.
91613	Slp.	M. E. French.....	6.76	6.43	28.8	9.8	2.5	1883	Boxiron, Md.....	Chincoteague, Va.
92120	Sch.	M. E. Lokey.....	10.19	9.69	51.0	13.7	3.4	1889	Somerset County, Md.....	Newport News, Va.
90500	Sch.	M. E. Mooney.....	31.14	29.59	62.6	21.9	4.9	1873	Newtown, Md.....	Norfolk, Va.
91498	Sch.	M. E. Muir.....	19.36	18.39	51.2	15.9	4.3	1882	Somerset County, Md.....	Crisfield, Md.
91505	Slp.	M. F. Higgins.....	8.74	8.32	34.0	12.4	3.0	1882	Nansemond County, Va.....	Tappahannock, Va.
91245	Sch.	M. F. Parker.....	13.04	12.39	41.6	15.2	3.0	1880	York County, Va.....	Norfolk, Va.
92544	Slp.	M. G. Ashby.....	7.18	6.82	34.0	12.0	2.8	1893	Brewers Creek, Va.....	Do.
92603	Sch.	M. G. Walstein.....	16.57	15.74	47.0	16.0	4.0	1894	Roanoke Island, N. C.....	Edenton, N. C.
90231	Sch.	M. H. Morris.....	16.99	16.14	40.0	15.4	5.5	1870	Noank, Conn.....	Stonington, Conn.
90881	Sch.	M. H. Perkins.....	76.14	72.33	74.6	21.6	7.8	1876	Essex, Mass.....	Gloucester, Mass.
16776	H. N. D. B.	Sch.	M. H. Reed.....	160.27	152.26	104.8	28.7	8.7	1854	Brookhaven, N. Y.....	Rockland, Me.
92579	Slp.	M. I. Wilcox.....	28.36	26.95	61.0	16.3	4.1	1894	Chatham, N. Y.....	Cape Vincent, N. Y.
91711	Sch.	M. J. Covington.....	9.44	8.97	50.4	13.6	2.8	1884	Tilghmans Island, Md.....	Baltimore, Md.
90592	Sch.	M. J. Cummings.....	830.12	813.62	137.9	26.0	11.8	1874	Oswego, N. Y.....	Buffalo, N. Y.
92573	Sch.	M. J. Fitzsimmons.....	39.00	37.05	58.6	21.3	4.8	1894	Tottenville, N. Y.....	New York, N. Y.
91728	Sch.	M. J. Lee.....	28.64	27.21	65.5	18.1	4.0	1884	Norfolk, Va.....	Norfolk, Va.
17246	Sch.	M. J. Sewall.....	44.70	42.47	58.8	18.5	6.0	1860	Boothbay, Me.....	Machias, Me.
91367	Sch.	M. J. Stevenson.....	16.11	15.30	55.0	16.4	4.2	1881	Crisfield, Md.....	Alexandria, Va.
17617	Sch.	M. J. Wilcox.....	377.86	354.97	137.0	27.5	12.7	1866	Toledo, Ohio.....	Detroit, Mich.
90639	J. P. Q. D.	Sch.	M. K. Rawley.....	302.84	287.70	125.0	32.0	10.4	1874	St. George, Me.....	St. George, Me.
92491	Sch.	M. L. Clarke.....	23.78	15.69	54.2	18.0	4.4	1893	New Orleans, La.....	New Orleans, La.
16145	Sch.	M. L. Rogers.....	64.00	60.80	69.0	20.0	7.6	1853	Noank, Conn.....	Mount Desert Ferry, Me.
90767	Sch.	M. L. Weaver.....	30.79	29.25	51.0	17.0	4.0	1877	Brownville, Tex.....	Brashear, La.
17447	Sch.	M. L. Wetherell.....	69.42	65.95	71.0	20.0	7.0	1865	Essex, Mass.....	Boston, Mass.
92182	Sch.	M. M. Davis.....	9.96	9.46	55.6	15.3	3.5	1890	Solomons Island, Md.....	Baltimore, Md.
90079	J. H. D. L.	Slp.	M. M. Hamilton.....	111.26	105.70	64.8	26.2	7.2	1869	Harpwell, Me.....	Portland, Me.
92624	Sch.	M. M. Morrill.....	45.46	43.19	60.0	18.3	7.8	1894	Seattle, Wash.....	Seattle, Wash.
91726	Slp.	M. M. Travers.....	10.16	9.65	43.5	15.0	3.1	1884	Taylor's Island, Md.....	Baltimore, Md.
90058	Sch.	M. N. Dunham.....	106.07	100.77	99.8	22.6	6.4	1869	St. Joseph, Mich.....	Milwaukee, Wis.
90277	Sch.	M. P. Barkalow.....	121.65	115.57	104.3	22.7	8.2	1871	Perry, Ohio.....	Detroit, Mich.
90784	J. R. C. W.	Sch.	M. P. Grace.....	1,928.13	1,863.26	229.9	42.1	19.7	1875	Bath, Me.....	New York, N. Y.
115251	Sch.	M. P. Howlett.....	46.36	31.09	61.0	23.2	6.8	1873	Crisfield, Md.....	Philadelphia, Pa.
90346	Slp.	M. P. Ogden.....	10.50	9.98	35.5	13.5	3.5	1868	Bridgeton, N. J.....	Bridgeton, N. J.
91452	Sch.	M. S. Ayer.....	80.39	76.37	79.0	22.9	8.1	1882	Essex, Mass.....	Gloucester, Mass.
91132	Slp.	M. S. Griggs.....	7.46	7.09	31.0	12.0	3.0	1879	Patchogue, N. Y.....	Perth Amboy, N. J.
92255	Slp.	M. S. Moreno.....	7.70	7.32	32.3	12.4	3.4	1890	Braidentown, Fla.....	Key West, Fla.
92312	Slp.	M. S. Quay.....	12.31	11.69	38.4	15.4	4.2	1891	Atlantic City, N. J.....	Somers Point, N. J.
92136	Sch.	M. T. Richardson.....	13.21	12.55	51.2	14.6	3.3	1889	Marcushook, Pa.....	Newport News, Va.
92545	Sch.	M. V. Bennett.....	10.31	9.80	51.5	13.3	3.5	1893	Oriole, Md.....	Crisfield, Md.
91620	Sch.	M. W. Willing.....	13.37	8.15	49.6	15.7	3.8	1883	Somerset County, Md.....	Do.
91908	Slp.	M. V. I.....	9.08	8.63	29.5	13.7	4.0	1887	Noank, Conn.....	Stonington, Conn.
91469	J. W. H. B.	Sch.	M. V. B. Chase.....	457.75	434.87	143.3	35.0	12.1	1882	Bath, Me.....	Bath, Me.
91896	Sch.	M. Blanche Hayward.....	10.48	9.95	58.0	14.0	4.3	1886	Solomons Island, Md.....	Annapolis, Md.
91429	J. W. B. D.	Slp.	M. Luella Wood.....	556.71	496.91	153.5	34.4	13.5	1882	Rockland, Me.....	Rockland, Me.
92702	Sch.	M. and R. Remdo.....	6.79	6.79	20.2	12.4	2.7	1892	Atlantic City, N. J.....	Somers Point, N. J.
92352	Sch.	M. D. and Bella Mulford.....	30.13	28.63	55.2	19.1	5.5	1891	Bridgeton, N. J.....	Bridgeton, N. J.
92604	Cat	Manvinde.....	5.31	5.31	24.8	12.5	3.3	1892	Westcreek, N. J.....	Somers Point, N. J.
90502	Slp. y.	Mabel.....	11.40	10.83	31.0	12.0	5.0	1873	Boston, Mass.....	Bucksport, Me.
91315	Sch.	Mabel.....	28.73	27.30	49.5	18.4	5.5	1881	Millbridge, Me.....	Bucksport, Me.
91661	Slp.	Mabel.....	17.49	16.62	42.0	16.5	4.2	1884	Bayport, N. Y.....	New York, N. Y.
91715	Sch.	Mabel.....	51.23	48.67	70.2	21.9	6.3	1884	Baltimore, Md.....	Tappahannock, Va.
91851	Slp.	Mabel.....	18.36	17.45	42.5	13.7	5.7	1882	Clayton, N. Y.....	New York, N. Y.
91744	Sch.	Mabel.....	7.53	7.15	23.0	11.0	3.8	1884	Riverside, R. I.....	Providence, R. I.
91854	Cat	Mabel.....	6.49	6.17	28.3	12.0	3.4	1886	Bridgeton, N. J.....	Camden, N. J.
92439	Sch.	Mabel.....	7.04	6.69	26.4	10.3	5.4	1892	Bremen, Me.....	North Haven, Me.
92493	Sch.	Mabel.....	19.35	18.39	48.2	15.3	3.8	1892	Shalotte, N. C.....	Wilmington, N. C.
92716	Slp.	Mabel.....	5.92	5.92	26.0	9.5	4.9	1893	Brooklin, Me.....	Brooklin, Me.
91909	Sch.	Mabel Dees.....	9.98	9.49	37.8	13.2	2.3	1887	Lake Charles, La.....	Lake Charles, La.
91486	J. W. L. F.	Sch.	Mabel Gray.....	205.17	195.60	119.0	31.4	8.7	1882	Fairhaven, Cal.....	San Francisco, Cal.
17369	H. W. D. T.	Sch.	Mabel Hall.....	170.64	143.53	95.5	25.6	8.5	1864	Addison, Me.....	Rockland, Me.

¹ Formerly schooner S. F. Miles.

MERCHANT SAILING VESSELS OF THE UNITED STATES—Continued.

Official No.	Signal letters.	Rig.	Name of vessel.	Gross tonnage.	Net tonnage.	Length.	Breadth.	Depth.	When built.	Where built.	Home port (where permanent document issues).
						Feet.	Feet.	Feet.			
91552	K. B. G. N.	Sch.	Mabel Hooper.....	616.07	555.97	155.0	34.4	12.9	1883	Rockland, Me.	Rockland, Me.
135497		Slp.	Mabel Jewell.....	6.73	6.40	30.0	14.0	2.9	1881	Bellport, N. Y.	Patchogue, N. Y.
92129	K. G. N. V.	Sch.	Mabel Jordan.....	993.92	899.68	180.6	39.1	19.0	1889	Thomaston, Me.	Thomaston, Me.
91888		Slp.	Mabel Josephine.....	6.52	6.20	27.9	11.9	3.2	1882	Patchogue, N. Y.	Patchogue, N. Y.
91768		Sch.	Mabel Kenniston.....	82.54	78.42	80.5	22.1	8.3	1885	Bath, Me.	Gloucester, Mass.
91697		Sch.	Mabel Leighton.....	74.73	71.00	82.0	22.3	8.1	1884	Essex, Mass.	Do.
92053		Sch.	Mabel Nelson.....	9.71	9.24	42.0	15.4	3.1	1889	Shellbanks, Ala.	Mobile, Ala.
90688	J. Q. K. V.	Sch.	Mabel Rose.....	388.04	368.64	127.0	33.2	8.7	1874	Bridgeton, N. J.	Norfolk, Va.
91080		Sch.	Mabel C. Snow.....	15.38	14.62	41.2	15.0	3.7	1878	Camden, Me.	Camden, Me.
92498	K. L. P. T.	Sch.	Mabel D. Hines.....	126.09	92.85	94.6	24.2	10.4	1893	Essex, Mass.	Salem, Mass.
92718		Sch.	Mabel E. Goss.....	95.75	83.97	78.5	25.9	8.0	1890	Port Greenville, Nova Scotia.	Deer Isle, Me.
92310		Sch.	Mabel E. Judlin.....	46.61	31.67	68.5	23.4	4.8	1891	Handsboro, Miss.	New Orleans, La.
91819		Slp.	Mabel E. Lore.....	16.46	15.64	43.6	15.6	4.2	1885	Bridgeton, N. J.	Bridgeton, N. J.
92376	K. J. V. Q.	Bkn.	Mabel I. Meyers.....	750.40	712.88	168.4	34.5	17.3	1891	Searsport, Me.	Searsport, Me.
91199	J. T. N. D.	Sch.	Mabel L. Phillips.....	860.55	838.47	172.8	40.1	17.4	1879	Bath, Me.	New York, N. Y.
92446	K. L. H. N.	Sch.	Mabel R. Bennett.....	121.05	115.00	94.4	24.2	10.0	1892	Gloucester, Mass.	Salem, Mass.
90040		Sch.	Mabel and Edith.....	48.59	46.19	64.0	23.0	5.1	1868	San Francisco, Cal.	San Francisco, Cal.
92691	K. M. P. Q.	Sch.	Mabel and Ruth.....	190.25	166.85	125.3	23.8	7.6	1896	Bethel, Del.	Cristfield, Md.
90926		Sch.	Mabell.....	16.87	16.03	48.0	14.7	3.6	1876	Beaufort, N. C.	Newbern, N. C.
90920		Slp.	Mabelle.....	5.89	5.89	27.6	11.8	3.4	1871	Noank, Conn.	Stonington, Conn.
92453		Slp. y.	Mabelle F. Swift.....	17.29	16.43	41.2	14.0	6.1	1892	Fall River, Mass.	Fall River, Mass.
92725		Sch.	Mable D.....	6.77	6.44	26.0	11.8	3.8	1893	Osterville, Mass.	Dennis, Mass.
91872		Sch.	Mable Wilson.....	1,224.58	1,185.15	242.9	39.2	16.2	1886	West Bay City, Mich.	Detroit, Mich.
92652		Sch.	Mae.....	9.01	6.76	38.0	12.3	6.2	1892	Eastport, Me.	Eastport, Me.
16080	H. M. P. F.	Sch.	Macanley.....	1,092.46	1,037.84	176.5	37.5	22.5	1855	Baltimore, Md.	Boston, Mass.
92392		Slp.	McLaren.....	6.27	5.96	25.3	12.9	3.1	1891	Tacoma, Wash.	Tacoma, Wash.
91116	J. T. G. D.	Sbp.	McLaurin.....	1,374.52	1,312.55	200.8	39.0	24.0	1879	Newburyport, Mass.	Boston, Mass.
90446	J. M. N. L.	Bk.	McNear.....	1,308.26	1,182.15	189.9	37.7	23.9	1872	Belfast, Me.	San Francisco, Cal.
91045		Slp.	Macy.....	19.81	18.82	47.0	17.1	3.3	1878	Babylon, N. Y.	Patchogue, N. Y.
92655		Slp.	Mada.....	9.49	9.02	33.0	11.4	3.4	1895	Brunswick, Ga.	Brunswick, Ga.
16895		Sch.	Mad Anthony.....	47.64	45.26	63.6	20.8	6.0	1816	Haverstraw, N. Y.	New York, N. Y.
16865	H. N. G. F.	Sch.	Madagascar.....	112.62	95.48	83.9	23.9	7.9	1845	Ellsworth, Me.	Calais, Me.
92478	K. L. M. R.	Sch.	Madalene Cooney.....	790.28	694.66	177.1	37.2	17.9	1892	Waldoboro, Me.	New York, N. Y.
91143		Slp.	Madalene Samuis.....	5.56	5.29	28.0	12.4	2.8	1878	Patchogue, N. Y.	Patchogue, N. Y.
17968		Slp.	Madaline.....	15.33	14.57	40.5	14.5	3.8	1869	do.	Greenport, N. Y.
91625		Slp.	Madaline.....	8.23	7.82	36.0	11.7	3.2	1875	Moriches, N. Y.	Patchogue, N. Y.
91997		Cat.	Madaline Brandt.....	5.55	5.28	29.2	12.6	3.0	1887	Patchogue, N. Y.	Patchogue, N. Y.
90407		Sch.	Madcap.....	11.21	11.21	42.3	11.9	5.0	1868	Sullivan, Me.	Marblehead, Mass.
90778		Sch. y.	Madcap.....	21.97	20.88	43.2	15.5	5.9	1875	Philadelphia, Pa.	New York, N. Y.
90129	K. C. D. T.	Sch. y.	Madeleine.....	80.25	80.25	92.0	22.0	8.0	1869	Rye, N. Y.	Do.
90498		Sch.	Madeline.....	23.96	22.26	54.0	20.5	4.5	1873	San Francisco, Cal.	San Francisco, Cal.
92356		Sch.	Madeline.....	10.18	9.67	28.0	12.2	4.7	1886	Fall River, Mass.	Fall River, Mass.
90634		Sch.	Madeline T. Downing.....	274.68	260.95	135.3	26.0	11.3	1873	Chamont, N. Y.	Oswego, N. Y.
92365		Cat.	Madge.....	6.36	6.04	28.0	12.4	3.2	1885	Islip, N. Y.	Patchogue, N. Y.
92429		Sch.	Madge A. Burke.....	7.82	7.43	45.2	11.4	2.6	1892	Punta Gorda, Fla.	Key West, Fla.
90158		Sch.	Madgie.....	23.19	22.04	48.0	17.0	4.5	1870	Westerly, R. I.	Barnstable, Mass.
91073		Slp.	Madgie.....	6.15	5.85	28.6	12.3	2.8	1878	Bayshore, N. Y.	Patchogue, N. Y.
91784		Slp.	Madgie.....	10.12	9.62	36.0	14.4	3.3	1885	Thunderbolt, Ga.	Savannah, Ga.
90717		Sch.	Madonna.....	76.66	72.83	79.8	24.4	6.2	1871	Milwaukee, Wis.	Milwaukee, Wis.
91907		Slp.	Madonna.....	7.55	7.17	30.0	13.0	2.8	1887	Montgomery, Ga.	Brunswick, Ga.
92424	K. L. G. M.	Sch.	Madonna.....	115.86	110.07	91.2	23.8	9.2	1892	Essex, Mass.	Gloucester, Mass.
92063		Sch.	Madora.....	14.17	11.48	47.0	13.8	3.4	1868	Smyrna, N. C.	Beaufort, N. C.
16439		Sch.	Magdalena.....	74.23	70.32	84.0	20.7	5.8	1865	Dover, Ohio.	Grand Haven, Mich.
17273		Sch.	Maggie.....	18.12	17.21	50.4	14.0	3.1	1867	Swansboro, N. C.	Charleston, S. C.
17837		Slp.	Maggie.....	12.94	12.30	41.0	15.0	3.0	1866	Sayville, N. Y.	Norfolk, Va.
17941		Slp.	Maggie.....	8.34	7.93	35.2	11.4	2.9	1866	Worcester County, Md.	Chincoteague, Va.
23841		Sch.	Maggie.....	41.04	38.99	50.3	18.4	5.0	1868	Smyrna, Del.	Cristfield, Md.
90276		Sch.	Maggie.....	72.82	69.18	87.0	23.9	5.9	1871	Dorchester County, Md.	Do.
90538		Slp.	Maggie.....	7.42	7.05	36.2	13.0	3.1	1873	Annapolis, Md.	Annapolis, Md.
90665		Sch.	Maggie.....	8.07	7.67	39.5	11.2	3.4	1874	Bay Hundred, Md.	Cape Charles, Va.
90860		Sch.	Maggie.....	16.86	16.02	44.0	15.6	3.7	1872	Norfolk, Va.	Newport News, Va.
90905		Slp.	Maggie.....	9.18	8.72	37.9	13.7	3.5	1876	Dorchester, Md.	Baltimore, Md.
91028		Slp.	Maggie.....	11.07	10.52	37.3	14.0	3.3	1877	Dare County, N. C.	Newport News, Va.
91071		Sch.	Maggie.....	43.42	41.25	50.4	20.1	7.1	1878	Boston, Mass.	Portland, Me.
91108		Sch.	Maggie.....	30.26	30.26	55.5	15.2	4.6	1878	Samish, Wash.	Tacoma, Wash.
91115		Sch.	Maggie.....	8.89	8.45	48.3	12.5	3.0	1878	Easton, Md.	Annapolis, Md.
91343		Slp.	Maggie.....	5.81	5.53	26.7	11.0	2.8	1881	Kettle Creek, N. J.	Perth Amboy, N. J.
91912		Slp.	Maggie.....	9.03	8.58	34.0	13.6	4.1	1887	Phippsburg, Me.	Bath, Me.
92609		Slp.	Maggie.....	7.93	7.54	28.3	14.7	3.1	1894	Oakdale, N. Y.	Patchogue, N. Y.
91925		Slp.	Maggie A.....	8.26	7.85	46.4	17.6	4.4	1886	Providence, R. I.	Providence, R. I.
92635		Sch.	Maggie C.....	32.35	27.04	63.0	18.0	4.9	1895	Drawbridge, Md.	Baltimore, Md.
8348		Sch.	Maggie C.....	12.90	8.27	45.0	13.0	3.9	1868	Beaufort, N. C.	Beaufort, N. C.
17082		Sch.	Maggie D.....	11.28	10.72	34.6	15.3	4.6	1865	Scituate, Mass.	Scituate, Mass.
17280		Sch.	Maggie D.....	9.85	5.89	35.0	12.0	3.0	1867	Bridgeton, N. J.	Bridgeton, N. J.
90922		Sch.	Maggie J.....	8.40	7.98	38.4	14.0	3.0	1876	Kinnekeet, N. C.	Cristfield, Md.
16072		Sch.	Maggie L.....	30.83	29.29	51.8	19.2	5.7	1867	Dorchester, Md.	Tappahannock, Va.
92553		Cat.	Maggie R.....	5.92	5.63	25.0	11.0	8.7	1895	Hyannisport, Mass.	Hyannis, Mass.

* Formerly sloop Elmore H.

* Formerly British schooner Lizzie B.

* Formerly schooner Mary Copley.

* Formerly schooner Susie R. Golt.

* Formerly schooner Essex.

MERCHANT SAILING VESSELS OF THE UNITED STATES—Continued.

Official No.	Signal letters.	Rig.	Name of vessel.	Gross tonnage.	Net tonnage.	Length.	Breadth.	Depth.	When built.	Where built.	Home port (where permanent document issues).
92233		Slp.	Maggie E. T.	5.92	5.63	29.2	11.9	3.5	1890	Glenwood, N. Y.	New York, N. Y.
92149		Sch.	Maggie G. H.	6.66	6.66	30.0	11.5	2.8	1889	Indianola, Tex.	Port Lavaca, Tex.
92344		Sch.	Maggie J. A.	10.47	9.95	36.0	14.5	3.1	1894	Kinnebeck, N. C.	Newbern, N. C.
90600	J. P. C. L.	Sch.	Maggie Abbott	224.13	190.12	119.0	28.5	9.8	1874	Bucksport, Me.	Boston, Mass.
90448		Sch.	Maggie Bell	16.31	15.49	46.2	16.6	4.1	1868	Yorktown, Va.	Newport News, Va.
90041		Slp.	Maggie Ann	12.83	12.19	43.3	14.0	4.0	1869	Westrook, N. J.	Cape Charles, Va.
91692		Sch.	Maggie Bell	8.12	7.69	34.5	11.0	4.3	1880	Kadiak, Alaska	Kadiak, Alaska
90822		Sch.	Maggie Caton	36.60	26.55	62.0	20.5	5.7	1875	Baltimore, Md.	Baltimore, Md.
91293		Sch.	Maggie Clarke	11.87	11.10	59.0	14.0	3.8	1889	Pocomoke City, Md.	Crisfield, Md.
90934		Sch.	Maggie Clarke	7.37	7.00	38.7	11.6	2.8	1878	Messong, Va.	Newport News, Va.
91827		Sch.	Maggie Cora	21.88	12.32	53.3	16.5	4.4	1888	Mauricetown, N. J.	Bridgeton, N. J.
90552		Sch.	Maggie Daniels	11.34	10.77	43.3	13.0	3.7	1873	Seaford, Del.	Seaford, Del.
90636	J. P. N. C.	Sch.	Maggie Elizabeth	217.44	185.56	110.0	28.8	8.6	1874	Cape Elizabeth, Me.	Portland, Me.
91605		Sch.	Maggie Ellen	8.27	7.86	35.6	10.8	3.3	1893	Chikomacomico, N. C.	Newbern, N. C.
92634		Sch.	Maggie Etter	31.98	30.39	49.5	19.0	4.4	1894	Dorchester, N. J.	Bridgeton, N. J.
90928		Sch.	Maggie Hastings	53.23	50.67	78.0	22.5	4.4	1878	Whitehill, N. J.	Philadelphia, Pa.
93326		Sch.	Maggie Herron	88.05	83.65	73.0	25.0	7.3	1883	St. Martins, New Brunswick	Rockland, Me.
92061		Sch.	Maggie Hurley	6.64	6.31	40.0	10.2	3.1	1888	Fishneck, Va.	Newport News, Va.
91635		Sch.	Maggie Lee	17.48	11.81	51.0	16.0	4.0	1883	Crisfield, Md.	Crisfield, Md.
91260		Sch.	Maggie Marshall	7.41	8.00	32.0	11.3	4.5	1880	Boothbay, Me.	Eastport, Me.
91535		Sch.	Maggie May	7.84	7.45	37.5	12.4	3.0	1883	Patchogue, N. Y.	Patchogue, N. Y.
92074		Slp.	Maggie May	10.75	10.21	36.0	15.0	4.0	1889	Norfolk County, Va.	Norfolk, Va.
92235		Sch.	Maggie May	8.37	7.95	34.5	14.6	3.6	1890	Liverpool, Tex.	Corpus Christi, Tex.
92418		Sch.	Maggie May	4.86	38.82	67.7	16.7	3.4	1891	Washington, D. C.	Washington, D. C.
91718		Slp.	Maggie Mitchell	9.11	8.66	32.7	14.5	3.9	1884	Black Island, S. C.	Charleston, S. C.
17365	H. W. D. R.	Sch.	Maggie Mulvey	266.22	252.91	114.4	28.9	10.8	1864	Waldoboro, Me.	Belfast, S. C.
91669		Sch.	Maggie Nevers	13.54	12.87	42.2	12.0	3.5	1878	Bay St. Louis, Miss.	New Orleans, La.
92038		Sch.	Maggie Nevers	10.01	9.51	56.6	14.0	2.6	1888	Hollands Island, Md.	Crisfield, Md.
91546		Sch.	Maggie Fearl	20.59	19.57	53.4	16.6	4.6	1883	Shadpoint, Md.	Do.
92512	K. L. Q. M.	Sch.	Maggie Shearer	130.30	123.79	107.5	25.0	11.0	1893	Essex, Mass.	Boston, Mass.
91192		Sch.	Maggie Sullivan	16.48	15.66	41.8	14.4	4.5	1879	Port Republic, N. J.	Norfolk, Va.
16425		Sch.	Maggie Sulphon	155.53	147.76	110.3	25.6	7.9	1867	Whitehall, Mich.	Milwaukee, Wis.
90659	J. P. T. M.	Sch.	Maggie Thompson	136.26	129.48	102.0	26.8	8.3	1873	Calais, Me.	Calais, Me.
91817		Sch.	Maggie Todd	7.39	7.02	31.4	9.7	3.7	1885	Key West, Fla.	Key West, Fla.
91048		Sch.	Maggie Valdes	27.64	22.29	84.4	19.5	6.5	1877	Millville, N. J.	Bridgeton, N. J.
92497		Sch.	Maggie A. Champion	79.52	28.43	58.0	19.3	5.9	1893	Greenwich Pier, N. J.	Philadelphia, Pa.
90951		Sch.	Maggie A. Howlett	10.05	9.55	38.5	14.3	3.5	1878	Newtown, Md.	Baltimore, Md.
92541	K. M. D. T.	Sch.	Maggie A. Marsh	95.59	91.06	98.0	26.0	7.6	1893	Baltimore, Md.	Crisfield, Md.
91712		Sch.	Maggie A. Phillips	17.25	16.39	53.0	16.1	3.9	1884	Somerset County, Md.	Seaford, Del.
91119		Sch.	Maggie B. Crosswell	29.89	28.40	53.6	18.4	4.4	1879	Nanssnet County, Va.	Tappanahock, Va.
90927		Sch.	Maggie B. Parker	42.69	31.48	64.6	21.9	5.4	1878	Westester County, Md.	Baltimore, Md.
91729		Sch.	Maggie C. Garrett	10.43	9.91	58.0	15.2	3.1	1884	Monte, Md.	Annapolis, Md.
91302	J. V. D. F.	Sch.	Maggie C. Lawrence	196.25	166.44	117.0	30.6	9.0	1881	Eureka, Cal.	San Francisco, Cal.
91838		Sch.	Maggie C. Russ	12.45	11.83	44.5	14.2	3.5	1885	Mill Creek, Md.	Crisfield, Md.
91534		Sch.	Maggie E. Breeden	31.27	24.18	57.0	19.9	4.9	1875	Newtown, Md.	Baltimore, Md.
92180		Sch.	Maggie E. Corbett	44.45	42.23	66.3	21.3	6.1	1883	Baltimore, Md.	Chumoteague, Va.
92180		Sch.	Maggie E. Davis	8.59	8.17	31.0	13.3	3.2	1890	Keyport, N. J.	Perth Amboy, N. J.
92333		Slp.	Maggie E. Hines	10.38	9.87	51.0	14.3	3.4	1891	St. Peters, Md.	Tappanahock, Va.
91412		Sch.	Maggie E. Smith	18.87	17.93	46.0	17.2	5.3	1882	Alexandria, Va.	Baltimore, Md.
91624	K. B. S. T.	Sch.	Maggie E. Turner	513.71	498.03	157.8	34.8	13.0	1883	Waldoboro, Me.	New York, N. Y.
10907	H. N. G. W.	Sch.	Maggie G. Hart	250.55	238.03	126.0	29.2	10.2	1867	Calais, Me.	Do.
91637		Slp.	Maggie J. Chadwick	10.13	9.62	38.7	14.2	3.3	1883	Cambridge, Md.	Baltimore, Md.
5282		Sch.	Maggie K. Moler	24.82	14.76	50.6	18.8	5.2	1883	Dorchester County, Md.	Bridgeton, N. J.
92397	K. L. D. P.	Sch.	Maggie L. Tolen	583.98	554.69	160.0	37.0	12.4	1891	Milford, Del.	Perth Amboy, N. J.
91685		Sch.	Maggie M. Keough	37.31	35.45	61.5	19.5	5.0	1884	Barkers Landing, Del.	Wilmington, Del.
91809	K. D. G. C.	Sch.	Maggie M. Van B.	679.10	591.25	174.0	35.0	18.3	1885	Waldoboro, Me.	New York, N. Y.
92522		Sch.	Maggie S. Hart	24.62	14.24	50.0	18.1	5.2	1893	Bridgeton, N. J.	Bridgeton, N. J.
91873		Slp.	Maggie S. Myers	14.11	13.41	34.3	14.0	4.0	1886	Forked River, N. J.	Norfolk, Va.
17699		Sch.	Maggie S. Wilbert	35.85	34.07	57.0	22.0	4.4	1867	Forked River, N. J.	San Francisco, Cal.
17550		Sch.	Maggie W. Hartman	31.19	22.90	55.0	19.2	4.9	1866	San Francisco, Cal.	Baltimore, Md.
17186		Slp.	Maggie W. Hartman	11.33	7.00	36.0	13.9	4.1	1881	Peungrrove, N. J.	Baltimore, Md.
91526		Sch.	Maggie and Ida	81.81	77.72	78.5	21.1	8.1	1883	Essex, Mass.	New York, N. Y.
92384	K. L. B. N.	Sch.	Maggie and Lilly	122.09	115.99	93.8	24.0	10.2	1891	Essex, Mass.	Gloucester, Mass.
92675		Sch.	Maggie and Lilly	7.53	5.49	42.0	10.8	2.4	1875	Dorchester, N. J.	Bridgeton, N. J.
90372		Sch. y.	Maggie and Ruth	46.77	44.43	76.0	20.8	6.0	1870	City Island, N. Y.	New York, N. Y.
90422		Slp.	Maggie and Ruth	7.59	7.21	29.1	11.3	4.2	1872	Lynn, Mass.	Boston, Mass.
90515		Sch.	Maggie and Ruth	48.75	46.32	63.8	23.2	5.2	1873	Tottenville, N. Y.	Perth Amboy, N. J.
91800		Slp.	Maggie and Ruth	10.49	9.97	43.1	14.9	3.2	1865	Newchester County, Md.	Baltimore, Md.
92152		Slp.	Maggie and Ruth	8.15	7.75	34.0	12.0	2.0	1885	Titusville, Fla.	St. Augustine, Fla.
16318		Sch.	Magnet	217.10	206.31	145.0	24.3	10.0	1866	Buffalo, N. Y.	Port Huron, Mich.
91246		Sch.	Magnet	38.98	37.04	72.6	19.0	3.9	1860	Sibleys Quarry, Mich.	Detroit, Mich.
91496		Sch.	Magnet	5.80	5.51	41.1	10.0	2.7	1882	Somerset County, Md.	Crisfield, Md.
92192		Slp. y.	Magnet	12.98	12.98	33.9	13.5	5.0	1882	Boston, Mass.	Providence, R. I.
92411		Slp.	Magnet	6.86	6.52	24.2	11.0	3.9	1892	New London, Conn.	New London, Conn.
91497		Sch.	Magneto	1,676.22	1,592.42	264.1	38.4	19.9	1882	Cleveland, Ohio.	Marquette, Mich.
16406		Sch.	Magnolia	117.67	111.79	95.8	22.9	8.8	1863	Sheboygan, Wis.	Grand Haven, Mich.

¹ Formerly British schooner James Rourke.

² Formerly schooner Clyde.

6288 M V 96—9

MERCHANT SAILING VESSELS OF THE UNITED STATES—Continued.

Official No.	Signal letters.	Rig.	Name of vessel.	Gross tonnage.	Net tonnage.	Length.	Breadth.	Depth.	When built.	Where built.	Home port (where permanent document issues).
						Feet.	Feet.	Feet.			
16670		Sch.	Magnolia	17.37	16.50	40.2	15.2	4.4	1842	St. Tammany, La	Shieldsboro, Miss.
17863		Slp.	Magnolia	6.88	6.54	32.0	12.8	2.9	1865	Accomac, Va	Tappahannock, Va.
85066	J. H. L. N.	Sch.	Magnolia	111.76	106.17	92.0	27.4	6.4	1869	Talbot County, Md	Shieldsboro, Miss.
90015		Sch.	Magnolia	47.06	44.71	61.0	22.6	4.5	1869	San Francisco, Cal	San Francisco, Cal.
90939		Sch.	Magnolia	10.17	9.66	38.1	12.1	3.4	1876	Hunting Quarter, N. C.	Beaufort, N. C.
91011		Slp.	Magnolia	12.36	11.74	43.5	15.7	3.7	1877	Bridgeton, N. J.	Bridgeton, N. J.
94571		Sch.	Magnolia	51.13	48.57	66.3	22.8	5.9	1883	Cambridge, Md	Crisfield, Md.
92098		Sch. y.	Magnolia	16.69	15.86	40.3	15.0	6.1	1889	Gloucester, Mass.	Boston, Mass.
92496		Sch.	Magnolia	46.34	44.03	64.9	20.3	5.1	1893	Key West, Fla	Key West, Fla.
90816		Slp.	Magoney	6.83	6.49	33.9	13.7	3.2	1875	Worcester County, Md	Crisfield, Md.
92502	K. L. Q. G.	Sch.	Maguerite Haskins	101.74	96.66	92.4	24.8	9.4	1893	Essex, Mass	Gloucester, Mass.
92481		Sch.	Maguire	9.93	9.44	49.0	16.0	3.3	1892	Northumberland County, Va	Newport News, Va.
91082		Sch.	Maguire Brothers	61.20	58.14	65.0	24.8	5.5	1878	Haverstraw, N. Y	New York, N. Y.
92208		Sch.	Magy Evins	8.83	8.39	34.3	8.2	3.0	1882	Westpoint, Va.	Richmond, Va.
91191		Sch.	Mahala Frances	8.00	7.60	42.6	12.4	3.0	1865	New Orleans, La	Mobile, Ala.
92611	K. M. G. H.	Sch.	Mahanoy	855.12	823.90	192.3	34.7	16.0	1894	Noank, Conn	Philadelphia, Pa.
50608		Sch.	Maid Lark	22.64	21.64	58.5	16.6	2.9	1868	Erin, Mich	Detroit, Mich.
90539		Sch.	Maid of Erin	30.43	22.94	58.5	19.0	5.7	1873	Baltimore, Md	Onancock, Va.
91507	J. W. Q. C.	Sch.	Maid of Orleans	180.37	171.55	110.2	29.5	9.8	1882	San Francisco, Cal	San Francisco, Cal.
17789		Sch.	Maid of the Mist	65.77	49.34	83.0	23.6	5.7	1866	Dorchester County, Md	Baltimore, Md.
17908		Slp.	Maid of the Mist	6.04	5.74	29.3	11.7	2.6	1868	Galveston, Tex.	Galveston, Tex.
90204		Sch.	Maid of the Mist	49.02	46.57	65.2	21.2	6.3	1870	Talbot County, Md.	Annapolis, Md.
91025		Sch.	Maid of the Mist	12.12	11.51	39.7	14.6	5.3	1877	Saco, Me.	Portland, Me.
91160		Sch.	Maid of the Mist	15.90	15.11	41.2	14.9	4.2	1879	Franklin, Me	Savannah, Ga.
92081		Cat.	Maid of the Mist	5.43	5.16	28.3	12.3	3.0	1866	Patchogue, N. Y	Patchogue, N. Y.
16198	H. M. R. W.	Sch.	Mail	136.34	129.53	84.9	24.3	8.5	1850	Bristol, Me	Boston, Mass.
17141		Slp.	Mail	35.41	33.04	52.0	21.0	5.0	1854	Bridgeton, N. J.	Perth Amboy, N. J.
17279		Slp.	Mail	13.37	8.21	38.8	14.9	4.3	1846	Camden, N. J.	Bridgeton, N. J.
16239		Sch.	Maine	24.51	23.29	46.4	13.7	6.6	1845	Essex, Mass	Brooklin, Me.
90256		Slp.	Maine	7.98	7.59	35.0	13.0	4.0	1865	Portland, Me	Greenport, N. Y.
91861	K. D. M. P.	Sch.	Maine	190.90	181.36	105.4	28.0	8.5	1886	Bath, Me	Philadelphia, Pa.
16015		Sch.	Maize	268.87	255.43	136.1	26.0	11.0	1856	Toledo, Ohio	Detroit, Mich.
92290		Slp. y.	Majel	6.15	5.84	28.8	9.6	5.0	1887	South Boston, Mass.	Rochester, N. Y.
92644		Cat.	Majel	6.05	5.75	25.5	11.5	3.5	1895	Monument Beach, Mass	Hyannis, Mass.
92315	K. J. P. G.	Sch.	Majestic	1,108.64	1,053.21	208.6	39.3	18.3	1891	New London, Conn	New London, Conn.
90909		Sch.	Major	6.62	6.29	27.0	9.8	4.5	1876	Rockland, Me	South West Harbor, Me.
92200	K. H. J. D.	Sch.	Major Pickands	984.37	873.06	184.2	37.9	12.1	1890	East Deering, Me.	Portland, Me.
91808		Sch.	Major Todd	10.32	9.81	50.3	13.7	2.9	1885	Somerset County, Md	Crisfield, Md.
16631		Sch.	Major N. H. Ferry	171.29	162.73	117.0	24.9	8.1	1867	Ferrysburg, Mich	Milwaukee, Wis.
90918		Slp.	Major N. O. Tilton	10.05	9.55	36.2	12.0	3.8	1876	Savannah, Ga.	Savannah, Ga.
92694		Sch.	Maksoutoff	64.78	57.24	74.5	22.7	7.6	1896	Benicia, Cal	San Francisco, Cal.
91181		Slp.	Malcolm	6.71	6.38	31.8	11.9	3.1	1875	Absecon, N. J.	Chincoteague, Va.
92014		Slp. y.	Mallard	11.62	11.94	37.4	10.3	6.0	1888	Chicago, Ill.	Bangor, Me.
92637		Sch.	MALTA	2,237.48	2,132.40	302.0	40.2	19.6	1895	Cleveland, Ohio	Cleveland, Ohio.
91874		Sch.	Maltby	26.38	25.06	47.0	16.4	4.6	1886	Norfolk County, Va	Norfolk, Va.
92404		Sch.	Melvina S. Anderson	43.78	28.87	73.2	23.3	4.3	1892	Handsboro, Miss	Shieldsboro, Miss.
92593		Cat.	Mame	5.70	5.42	25.0	11.3	3.6	1894	Osterville, Mass	Barnstable, Mass.
91294		Slp.	Mamie	6.91	6.56	29.2	12.4	3.3	1879	Port Republic, N. J	Somers Point, N. J.
91572		Slp.	Mamie	7.95	7.56	33.0	12.3	2.6	1881	Fairhaven, Cal	Eureka, Cal.
92420		Sch.	Mamie	11.78	11.19	36.7	14.7	3.4	1892	Bagdad, Fla.	Pensacola, Fla.
92154		Cat.	Mamie B.	5.43	5.16	27.5	12.7	3.1	1889	Patchogue, N. Y	Patchogue, N. Y.
92321		Sch. y.	Mamie M.	11.93	11.34	40.6	14.7	4.0	1891	New Orleans, La	Shieldsboro, Miss.
91208		Sch.	Mamie A. D.	12.46	11.84	45.9	15.4	3.8	1880	Madisonville, La	Do.
91862		Slp.	Mamie Kllen	10.09	9.59	37.6	14.0	3.4	1886	Sharptown, Md	Norfolk, Va.
92706		Sch.	Mamie C. Daniels	9.32	6.42	43.8	11.4	2.8	1896	Morehead City, N. C.	Newbern, N. C.
91737		Slp.	Mamie E. Robinson	9.82	9.33	39.2	14.3	3.5	1884	Taylor's Island, Md	Baltimore, Md.
91736		Sch.	Mamie Oe	16.50	15.67	49.6	16.2	4.5	1884	Wilmington Island, Ga	Savannah, Ga.
91716		Cat.	Mamie and Kittie	6.10	5.80	30.5	13.2	3.0	1883	Patchogue, N. Y	Patchogue, N. Y.
91168		Slp.	Mamie and Lillie	9.38	8.91	44.6	12.6	3.6	1879	Wicomico County, Md	Crisfield, Md.
90758		Sch.	Mamoose	8.91	5.34	31.8	13.1	4.1	1875	Marcushook, Pa	Wilmington, Del.
91177		Cat.	Mamy Rosa	5.42	5.15	28.0	12.5	2.9	1879	Patchogue, N. Y	Patchogue, N. Y.
92178		Sch.	Managna	11.88	11.29	37.6	12.3	2.9	1890	Tampa, Fla.	Key West, Fla.
91915		Sch.	Manatee	31.63	31.63	58.9	14.6	5.5	1887	Titusville, Fla	St. Augustine, Fla.
17171		Sch.	Manaway	63.75	60.56	68.5	23.3	5.8	1867	Camden, N. J.	Bridgeton, N. J.
9860	J. G. W. L.	Sch.	Manchester and Hudson	176.29	167.48	105.6	27.9	8.5	1869	Hartford, Conn	New York, N. Y.
92696		Sch.	MANDA	3,256.09	3,121.36	352.0	44.2	22.3	1896	Chicago, Ill.	Cleveland, Ohio.
91621		Sch.	Mandie	9.41	8.94	36.0	12.0	3.0	1883	Orange, Tex	Galveston, Tex.
16840		Slp.	Manhattan	39.71	37.73	56.0	21.5	5.0	1852	Brooklyn, N. Y	New York, N. Y.
90322		Sch.	Manhattan	62.12	59.02	72.2	24.1	5.5	1871	Tottenville, N. Y.	Do.
90950		Sch.	Manie	7.88	7.49	41.7	12.9	2.8	1876	Accomac, Va	Onancock, Va.
92495		Sch.	Manie Carls	20.95	19.91	54.0	13.0	3.3	1893	Roanoke Island, N. C.	Edenton, N. C.
91595		Sch.	Manie Hall	11.53	10.95	51.4	13.8	3.4	1881	Somerset County, Md.	Newport News, Va.
91643	K. C. B. M.	Sch.	Manie Saunders	279.32	265.55	125.0	32.0	8.6	1883	Marshallville, N. J	Richmond, Va.
92547		Sch.	Manie T. Venable	10.51	9.98	53.0	14.1	3.0	1893	Fairmount, Md	Crisfield, Md.
91500		Sch.	Manie W. Bradshaw	41.04	39.00	67.0	22.4	6.0	1882	Somerset County, Md	Do.
92568		Sch.	Manitou	333.60	314.45	138.5	25.8	11.6	1873	Port Dalhousie, Ontario	Port Huron, Mich.
90485		Sch.	Manitowoc	507.14	478.57	210.5	29.3	13.0	1868	Manitowoc, Wis	Buffalo, N. Y.
92389	K. L. C. M.	Bkn.	Mannie Swan	776.73	737.90	166.0	36.1	18.5	1892	Camden, Me	New York, N. Y.

* Formerly schooner George E. Smoot.

* Formerly U. S. light-house schooner Corinne.

* Formerly schooner { a Fannie G. Warner.
b Gill and Baird.

MERCHANT SAILING VESSELS OF THE UNITED STATES—Continued.

Official No.	Signal letters.	Rig.	Name of vessel.	Gross tonnage.	Net tonnage.	Length.		Depth.	When built.	Where built.	Home port (where permanent document issues).
						Feet.	Feet.				
17719	J. D. T. P.	Bg.	Manson	264 36	251 15	105 2	26 5	12 4	1867	Brewer, Me.	New Bedford, Mass.
90632		Sch.	Mansur B. Oakes	71 13	67 57	70 2	20 8	6 8	1874	Kennebunk, Me.	Machias, Me.
90682		Sch.	Mantee	647 88	626 38	200 7	34 3	12 4	1873	Trenton, Mich.	Port Huron, Mich.
90685		Sch.	Mantee	9 35	8 60	32 5	13 9	3 7	1874	Elizabeth City, N. C.	Edenton, N. C.
92251		Sch.	Mantee	7 08	6 73	43 3	10 8	2 8	1860	Smyrna, N. C.	Beaufort, N. C.
91180	J. T. L. R.	Sch.	Manuel Liaguno	1,732 65	1,640 57	221 3	41 5	17 4	1879	Bath, Me.	New York, N. Y.
90815	J. R. G. F.	Sch.	Manuel R. Cuza	298 06	258 77	119 0	31 5	13 5	1875	Port Jefferson, N. Y.	Port Jefferson, N. Y.
92363		Cat.	Marana	8 29	7 88	30 0	12 5	3 8	1861	Elizabeth, N. J.	Newark, N. J.
90574		Sch.	Marathon	68 43	65 00	74 0	21 0	7 7	1874	Essex, Mass.	Gloicester, Mass.
92648		Cat.	Marathon	6 39	6 39	27 3	12 5	3 8	1895	Atlantic City, N. J.	Somers Point, N. J.
17932		Sch.	Marcella	22 89	21 75	50 9	16 5	4 3	1868	Baltimore, Md.	Onancock, Va.
16569		Sch.	Marcella Ann	97 40	92 53	79 5	23 2	7 9	1837	Bucksport, Me.	Bucksport, Me.
91707		Sch.	Marcellus	9 85	9 36	33 9	13 8	3 7	1884	Princess Bay, N. Y.	New York, N. Y.
92638		Sch.	March	2,237 48	2,132 40	302 0	40 2	19 6	1895	Chicago, Ill.	Cleveland, Ohio.
91566		Sch.	Marcia	237 38	237 38	89 71	73 0	22 0	1883	Columbia Falls, Me.	Machias, Me.
91732		Sch.	Marcia Bailey	8 92	8 47	37 2	13 7	3 5	1884	Talbot County, Md.	Annapolis, Md.
90569		Sch.	Marcus	5 45	5 18	29 8	10 0	2 5	1872	Worcester County, Md.	Chincoteague, Va.
90754	J. Q. V. L.	Sch.	Marcus Edwards	257 70	216 31	118 0	27 6	9 0	1875	Dennisville, N. J.	Philadelphia, Pa.
90914		Sch.	Marcus L. Godfrey	24 17	16 56	52 0	17 8	4 9	1878	Dorchester, N. J.	Bridgeton, N. J.
16393		Sch.	Marcus L. Ward	19 65	18 67	51 0	18 4	3 7	1840	Bridgeton, N. J.	Philadelphia, Pa.
90146		Sch.	Marcus L. Ward	62 22	59 11	70 0	23 3	6 0	1870	Newark, N. J.	Perth Amboy, N. J.
90583		Sch.	Marcon	648 25	615 84	189 0	32 0	13 4	1873	Milwaukee, Wis.	Albany, N. Y.
17822		Sch.	Marongo	79 52	79 52	72 0	25 8	6 6	1835	Sing Sing, N. Y.	Albany, N. Y.
90067	J. G. W. D.	Sch.	Margaret	117 07	111 22	82 7	27 4	7 5	1869	Sherrystown, Me.	Machias, Me.
90590		Sch.	Margaret	6 80	6 80	28 3	11 0	2 7	1859	Sherrystown, N. J.	Perth Amboy, N. J.
90919		Sch.	Margaret	5 64	5 50	22 0	11 0	4 0	1878	Kennebunk, Me.	Gloicester, Mass.
91500		Sch.	Margaret	11 00	10 45	43 0	16 0	4 0	1881	Mobile, Ala.	Galveston, Tex.
91724		Sch.	Margaret	19 12	18 16	52 9	16 1	4 0	1884	Somerset County, Md.	Newport News, Va.
91764		Sch.	Margaret	19 80	18 85	58 9	17 3	4 5	1885	Bridgeton, N. J.	Norfolk, Va.
92555		Sch.	Margaret	13 80	13 11	38 0	3 3	6 0	1889	Charlevoix, Mich.	Grand Haven, Mich.
92117		Sch.	Margaret C	58 63	55 71	69 0	25 4	5 0	1868	San Francisco, Cal.	San Francisco, Cal.
90756		Sch.	Margaret G	20 41	19 39	46 8	15 4	4 1	1879	Roslyn, N. Y.	New York, N. Y.
12544		Sch.	Margaret G	15 22	14 39	49 8	17 2	2 5	1845	Mathews County, Va.	Baltimore, Md.
90149		Sch.	Margaret Ann	51 92	49 33	68 0	21 5	5 1	1870	Yonkers, N. Y.	Columbia, N. Y.
91033		Sch.	Margaret Ann	8 20	7 79	36 6	15 2	3 6	1877	Edenton, N. C.	Edenton, N. C.
17746		Sch.	Margaret Ann	149 87	138 24	115 0	25 8	8 1	1867	Michigan City, Ind.	Chicago, Ill.
91100		Sch.	Margaret Dora	8 62	8 19	50 0	11 4	2 8	1875	Smiths Island, Md.	Chesapeake, Md.
91144		Sch.	Margaret Dora	11 13	10 58	38 0	11 0	4 0	1879	St. James, Mich.	Grand Haven, Mich.
90317		Sch.	Margaret Early	16 19	15 38	47 3	16 0	4 7	1870	Alexandria, Va.	Norfolk, Va.
17158		Sch.	Margaret Ella	26 70	25 36	63 7	15 3	3 5	1850	Camden, N. J.	Camden, N. J.
17277		Sch.	Margaret Godfrey	9 43	8 96	33 0	12 0	4 0	1858	Delaware City, Del.	Do.
16860		Sch.	Margaret Hall	62 62	59 49	75 5	20 0	5 6	1838	Orangetown, N. Y.	New York, N. Y.
17100		Sch.	Margaret Jane	6 68	6 35	30 8	11 1	3 0	1843	Bay River, N. C.	Newbern, N. C.
17970		Sch.	Margaret Jane	7 72	7 34	40 0	12 5	2 7	1868	Bon Secour, Ala.	Mobile, Ala.
91771		Sch.	Margaret Jane	12 10	11 59	38 5	14 0	4 6	1883	Westchester, N. Y.	New York, N. Y.
17135		Sch.	Margaret Kennedy	66 15	62 85	88 8	17 0	6 0	1855	Coopers Point, N. J.	Do.
90230		Sch.	Margaret Leonard	33 31	31 65	58 6	17 8	6 7	1870	Boston, Mass.	Southwest Harbor, Me.
91825		Sch.	Margaret Mather	95 94	91 18	86 2	23 7	8 3	1888	Boothbay, Me.	Gloicester, Mass.
17639		Sch.	Margaret A. Brush	15 26	14 50	42 5	13 5	3 6	1866	Sayville, N. Y.	Newbern, N. C.
16259		Sch.	Margaret A. Jones	24 83	23 59	52 4	17 2	6 5	1868	Boston, Mass.	Southwest Harbor, Me.
91686	K. C. N. M.	Sch.	Margaret A. May	536 61	509 78	143 2	34 3	15 5	1884	Wilmington, Del.	Philadelphia, Pa.
92556	K. L. T. Q.	Sch.	Margaret B. Roper	414 32	393 61	148 1	36 1	10 4	1893	Bath, Me.	Norfolk, Va.
17036		Sch.	Margaret W. Klotts	35 16	33 41	51 0	19 6	5 2	1838	Shrewsbury, N. J.	New York, N. Y.
90440		Sch.	Margaret and F. Moore	42 80	30 59	69 5	22 7	5 7	1872	James Island, Md.	Annapolis, Md.
92760	K. G. F. M.	Sch.	Margaret	138 47	107 35	92 2	22 7	8 8	1869	Essex, Mass.	Salem, Mass.
17978		Sch.	Margaretta	51 61	49 03	71 0	22 5	4 6	1869	Glenwood, N. Y.	New York, N. Y.
92186		Sch.	Margarite	12 16	11 66	36 5	13 7	4 4	1890	Seattle, Wash.	Unalaska, Alaska.
91379		Sch.	Margie E. Laird	18 24	17 33	56 3	15 4	4 0	1881	Crisfield, Md.	Baltimore, Md.
92309		Sch.	Margie E. Laird	10 29	9 78	35 0	11 0	3 7	1880	Seattle, Wash.	Seattle, Wash.
92017		Sch.	Margie	9 45	8 98	28 2	13 3	5 2	1848	Osterville, Mass.	Provincetown, Mass.
92570		Cat.	Margie	11 63	11 05	35 0	14 0	4 2	1894	Do.	Nantucket, Mass.
92466		Sch.	Margie E.	40 77	38 73	67 5	18 5	4 0	1891	Ashland, Wis.	Nantucket, Mass.
90748		Sch.	Margie Smith	61 13	58 07	71 9	22 0	7 0	1875	Boothbay, Me.	Gloicester, Mass.
91638		Sch.	Margie J. Franklin	20 46	19 44	51 2	16 6	4 4	1883	Somerset County, Md.	Crisfield, Md.
92337		Sch.	Margorie	6 98	6 63	27 8	9 2	6 0	1881	South Boston, Mass.	Boston, Mass.
91569	K. B. J. V.	Sch.	Marguerite	108 75	103 31	88 0	23 5	8 4	1883	Essex, Mass.	Gloicester, Mass.
92001	K. F. G. B.	Sch.	Marguerite	76 42	65 33	86 7	20 2	10 7	1888	Boston, Mass.	Boston, Mass.
92139	K. G. Q. L.	Sch.	Marguerite	1,553 26	1,475 60	234 6	46 1	20 6	1889	Bath, Me.	Fall River, Mass.
92296		Sch.	Marguerite	10 00	9 50	35 0	14 3	3 5	1891	New Haven, Conn.	Stonington, Conn.
92366		Sch.	Marguerite	7 88	7 49	31 8	12 7	4 5	1882	Bayridge, N. Y.	Bridgeton, Conn.
92629		Sch.	Marguerite	8 11	7 40	30 0	13 0	3 6	1895	Orleans, Mass.	Barnstable, Mass.
92636		Sch.	Marguerite	7 72	7 74	29 0	12 0	6 2	1895	North Haven, Me.	North Haven, Me.
92434		Sch.	Marguerite	7 07	6 72	28 0	10 0	4 4	1892	Brooklyn, N. Y.	New York, N. Y.
92676		Sch.	Marguerite	13 08	13 00	40 7	14 8	6 8	1895	Waldoboro, Me.	Waldoboro, Me.
92688		Cat.	Marguerite B.	6 45	6 13	28 5	12 9	3 3	1896	Patchogue, N. Y.	Patchogue, N. Y.
17200	H. N. S. B.	Sch.	Maria	124 60	118 37	95 0	28 0	6 6	1867	Westerly, R. I.	New York, N. Y.
17260		Sch.	Maria	20 49	19 49	41 0	15 2	6 3	1851	Noank, Conn.	New London, Conn.

¹Formerly schooner-yacht Whistler.

²Formerly schooner Josephus.

MERCHANT SAILING VESSELS OF THE UNITED STATES—Continued.

Official No.	Signal letters.	Rig.	Name of vessel.	Gross tonnage.	Net tonnage.	Length.	Breadth.	Depth.	When built.	Where built.	Home port (where permanent document issues).
						<i>Feet.</i>	<i>Feet.</i>	<i>Feet.</i>			
91096		Sch.	María	8.60	8.17	33.7	12.3	3.8	1878	Milwaukee, Wis.	Grand Haven, Mich.
91146		Sch.	María	64.32	61.11	70.0	25.3	6.0	1879	Newark, N. J.	Newark, N. J.
91996		Sip.	María	24.21	23.00	58.8	16.0	4.8	1888	St. Michaels, Md.	Annapolis, Md.
92607		Sip. y.	María	6.67	6.23	30.0	11.6	4.2	1894	Bayridge, N. Y.	Hartford, Conn.
92657		Sip.	María	6.36	6.36	31.6	10.7	3.3	1894	Seattle, Wash.	Seattle, Wash.
90497		Sip.	María D.	6.37	6.01	30.0	11.5	3.5	1873	Newport, R. I.	New Haven, Conn.
91639		Sip.	María D.	12.52	11.90	36.0	15.0	3.8	1883	Springs, N. Y.	Greenport, N. Y.
90519	J. N. B. D.	Sch.	María S.	105.17	99.91	81.0	26.0	7.6	1873	Dennysville, Me.	Eastport, Me.
91210		Sch.	María Ashby	71.36	67.79	80.0	22.3	6.0	1880	Middlesex County, Va.	Tappahannock, Va.
91494		Sch.	María Avery	23.42	17.28	56.7	16.5	4.6	1882	Pocomoke City, Md.	Crisfield, Md.
17873		Sch.	María Elizabeth	61.43	58.36	68.0	23.3	6.0	1852	Tuckerton, N. J.	Baltimore, Md.
91947		Sch.	María Ellen	9.17	8.72	35.0	15.0	4.5	1875	Swan Island, Me.	Brocklin, Me.
1762	H. W. B. S.	Sch.	María Fleming	101.69	96.61	75.9	24.5	7.5	1848	Brandywine, Del.	New York, N. Y.
90458		Sch.	María Laird	10.50	9.97	45.8	14.4	3.2	1872	Somerset County, Md.	Crisfield, Md.
16433		Sch.	María Martin	568.45	540.03	175.0	32.7	13.4	1866	Cleveland, Ohio.	Cleveland, Ohio.
17042	H. N. P. B.	Sch.	María Pierson	286.13	271.83	126.0	31.0	11.0	1864	Forked River, N. J.	Trenton, N. J.
16151		Sch.	María Webster	58.15	55.24	71.5	20.6	7.7	1861	Essex, Mass.	Belfast, Me.
91349	J. V. K. H.	Sch.	María E. Smith	365.03	347.04	141.5	34.6	10.6	1881	Port Blakeley, Wash.	San Francisco, Cal.
17416		Sch.	María H. Nelson	38.57	36.67	66.0	22.5	4.2	1864	San Francisco, Cal.	Do.
90982		Sip.	María J. Deans	7.86	7.47	38.0	12.0	2.0	1877	Portsmouth, Va.	Norfolk, Va.
90659		Sch.	María L. Davis	61.81	58.72	72.3	22.5	5.9	1869	Greenport, N. Y.	Boston, Mass.
92202	K. H. J. Q.	Sch.	María O. Teel	1,125.71	1,069.42	197.9	40.2	18.9	1890	Newburyport, Mass.	Do.
17301		Sch.	María and Frances	16.67	10.49	41.6	16.8	4.0	1853	Burlington, N. J.	Bridgeton, N. J.
91349		Sch.	Marian	86.21	81.90	78.9	20.1	6.1	1860	Millville, N. J.	Hartford, Conn.
17998		Sip.	Marian	39.07	37.12	60.5	21.2	4.1	1869	Duxbury, Mass.	Boston, Mass.
92990	K. G. H. R.	Sch.	Marian	258.25	245.34	113.0	30.3	9.1	1889	Camden, N. J.	Philadelphia, Pa.
16925	H. N. J. R.	Shp.	Marianne Nottebohm	1,168.90	1,116.80	186.0	36.6	22.3	1857	Brooklyn, N. Y.	New York, N. Y.
91691		Cat.	Marie	6.96	6.62	29.0	11.9	3.6	1884	Hyannisport, Mass.	Hyannis, Mass.
91889		Sip.	Marie	7.47	7.10	31.0	11.9	3.8	1886	Charleston, S. C.	Charleston, S. C.
91940	K. D. V. C.	Sch.	Marie	1,043.05	1,013.64	176.0	37.0	22.7	1857	St. John, New Brunswick	New York, N. Y.
92369		Cat. y.	Marie	5.68	5.40	25.7	12.4	3.6	1882	Newport, R. I.	Newport, R. I.
91837		Sch.	Marie B.	9.39	8.93	31.4	14.2	4.3	1886	Charleston, S. C.	Charleston, S. C.
91303		Sch.	Marie Chevallier	48.47	46.07	57.5	25.2	4.5	1881	San Francisco, Cal.	San Francisco, Cal.
92331		Sch.	Marie Isabel	83.99	79.80	86.3	21.7	6.4	1890	Lake Charles, La.	Lake Charles, La.
17918		Lgr.	Marie Louise	7.55	7.18	33.3	12.0	3.5	1867	Terrebonne, La.	Brashear, La.
91777		Sch.	Marie Wescott	12.53	11.90	40.0	14.6	3.6	1885	Chestertown, Md.	Baltimore, Md.
17478		Sch.	Marietta	84.61	80.38	75.9	22.3	6.9	1851	Franklin, Me.	Machias, Me.
17103		Sch.	Marietta	12.48	11.86	44.0	13.6	3.8	1840	Beaufort, N. C.	Newbern, N. C.
90022		Sip.	Marietta	11.64	11.06	36.5	15.2	3.8	1868	Islip, N. Y.	New York, N. Y.
92695		Sip.	Marietta	15.12	8.90	43.6	15.5	3.9	1896	Pocomoke City, Md.	Onancock, Va.
92216		Sip.	Marilla	7.80	7.41	34.1	12.9	3.5	1890	Red Bluff, Tex.	Galveston, Tex.
92062		Sch.	Marilla M. Jones	26.20	24.90	45.0	16.5	4.4	1888	Pocomoke City, Md.	Richmond, Va.
92344		Sip.	Marina	5.37	5.10	30.0	8.5	3.0	1891	Tacoma, Wash.	Junesau, Alaska.
92353		Cat.	Marina B.	6.92	6.58	29.8	13.1	3.3	1891	Patchogue, N. Y.	Patchogue, N. Y.
92105		Cat.	Marina G.	6.20	5.89	29.0	13.0	3.3	1890	Do.	Do.
91770		Sch.	Marina Marsicano	21.16	20.11	55.0	16.0	4.0	1885	San Francisco, Cal.	San Francisco, Cal.
50516		Sch.	Marine City	837.80	820.91	147.0	27.7	10.5	1866	Marine City, Mich.	Port Huron, Mich.
91111		Sip.	Marine Lodge	6.86	6.52	30.0	12.0	3.4	1878	Osterville, Mass.	Provincetown, Mass.
17832		Sip.	Mariner	11.03	10.48	32.0	13.9	4.5	1850	Noank, Conn.	New York, N. Y.
92422		Sip.	Mariner	12.41	11.79	32.5	14.7	4.0	1892	Rosedew, Ga.	Savannah, Ga.
92466	K. L. N. S.	Sch.	Mariner	113.41	107.74	91.0	23.7	10.4	1893	Essex, Mass.	Gloucester, Mass.
16846		Sch.	Marion	73.27	69.61	81.0	23.0	5.6	1848	Kingston, N. Y.	Newbern, N. C.
17659	J. D. C. G.	Bkn.	Marion	366.49	348.24	125.0	29.5	11.3	1868	Boston, Mass.	San Francisco, Cal.
22825	H. R. G. N.	Sch.	Marion	1,008.80	976.74	231.0	38.0	20.2	1861	Greenpoint, N. Y.	New London, Conn.
91178		Sch.	Marion	6.19	5.88	28.2	12.2	3.4	1879	Newport, R. I.	Newport, R. I.
91288		Sip.	Marion	11.65	11.26	42.8	13.0	2.5	1880	Newcastle, Me.	Wiscasset, Me.
91487	J. W. L. G.	Sch.	Marion	235.66	223.88	123.0	31.8	10.3	1882	San Francisco, Cal.	San Francisco, Cal.
92112		Sch.	Marion	17.77	16.89	41.4	13.5	3.7	1885	New Smyrna, Fla.	Key West, Fla.
92307		Cat.	Marion	6.54	6.22	26.8	12.8	3.1	1884	Hyannis, Mass.	Barnstable, Mass.
92431		Cat.	Marion	7.02	6.67	28.2	13.3	4.0	1892	Newport, R. I.	Newport, R. I.
92532		Sch.	Marion	11.02	10.47	37.5	15.5	4.3	1893	Bellport, N. Y.	Patchogue, N. Y.
92628		Sip. y.	Marion	7.94	7.54	31.5	8.4	3.4	1890	Chicago, Ill.	Chicago, Ill.
92668		Sip. y.	Marion	15.41	6.64	32.0	16.0	4.0	1895	Wilmington, Del.	Wilmington, Del.
16203	H. M. S. B.	Sch.	Marion Draper	183.42	174.25	106.0	27.5	9.1	1867	Pittston, Me.	Bath, Me.
90006		Sch.	Marion Grimes	61.36	58.30	69.0	20.0	7.0	1868	Essex, Mass.	Greenport, Mass.
90829		Sch.	Marion Handy	10.50	9.97	42.3	14.4	3.5	1875	Somerset County, Md.	Crisfield, Md.
91459	J. W. F. B.	Sch.	Marion Hill	231.47	193.41	113.8	30.0	9.0	1882	Boston, Mass.	Boston, Mass.
91578		Sch.	Marion Lee	17.28	16.42	46.5	15.5	3.8	1883	Mathews County, Va.	Norfolk, Va.
16583		Sch.	Marion Mayfield	15.89	15.10	39.4	14.5	5.5	1863	Bought of United States	Key West, Fla.
91824		Sch.	Marion Mayne	16.41	11.58	49.0	15.8	4.4	1886	Leesburg, N. J.	Bridgeton, N. J.
92148		Sch.	Marion Temple	22.22	21.11	54.0	15.5	3.3	1889	Clubfoot Creek, N. C.	Newbern, N. C.
90901		Sip.	Marion A. Greene	23.28	22.12	51.6	17.5	5.0	1876	New London, Conn.	Edenton, N. C.
90042	J. K. V. F.	Sch.	Marion E. Rockhill	284.79	270.56	119.0	29.7	9.6	1867	Tuckerton, N. J.	Tuckerton, N. J.
92045		Sip.	Marion J. Poulson	9.97	9.47	36.0	12.8	3.0	1888	Pocomoke City, Md.	Norfolk, Va.
91140		Sch.	Marion L. Curtis	26.66	27.23	47.2	16.8	4.5	1879	City Island, N. Y.	New York, N. Y.
92626	K. M. D. S.	Bk.	Marion S. Harris	313.49	297.82	120.5	29.5	12.2	1883	Krageroe, Norway	Philadelphia, Pa.

† Formerly } a British ship *Kooria Moorla*.
 } German bark *Marie*.

* Formerly steamship *Santiago de Cuba*.
 † Formerly Norwegian bark *Linda*.

MERCHANT SAILING VESSELS OF THE UNITED STATES—Continued.

Official No.	Signal letters.	Rig.	Name of vessel.	Gross tonnage.	Net tonnage.	Length.	Breadth.	Depth.	When built.	Where built.	Home port (where permanent document issues).
						Feet.	Feet.	Feet.			
90986		Sch.	Marion W. Page	749.97	712.48	194.0	34.0	14.8	1876	Milan Ohio	Sandusky, Ohio.
92474		Sip. y.	Mariota	8.35	7.94	32.9	10.5	5.5	1882	New Haven, Conn.	Portland, Me.
17238		Sch.	Marioposa	20.38	19.36	45.0	15.0	4.0	1866	Old River, Tex.	Galveston, Tex.
92590		Sip. y.	Mariquita	18.89	17.95	44.5	13.5	7.4	1889	South Boston, Mass.	Providence, R. I.
92243	K H S G	Sch.	Marjorie	1,480.01	1,387.01	216.0	45.4	19.6	1890	Camden, Me.	Dennis, Mass.
92277	K J H G	Sip. y.	Marjorie Brown	9.28	8.82	32.0	11.0	6.9	1888	South Boston, Mass.	New York, N. Y.
92118	K G M S	Sch.	Mark Gray	1,210.79	1,061.84	198.0	40.7	17.8	1889	Wilmington, Del.	Perth Amboy, N. J.
91495	J W M K	Sch.	Mark Pendleton	308.85	249.62	124.5	32.4	9.3	1882	North Weymouth, Mass.	Boston, Mass.
90604	J P D K	Sch.	Mark Stevens	198.93	188.98	109.2	26.7	8.9	1874	Bangor, Me.	Bangor, Me.
92950		Sch.	Mark Twain	11.81	7.43	54.5	14.0	3.5	1888	St. Peters, Md.	Crisfield, Md.
92488		Sch.	Markham	11.15	10.59	44.0	13.5	3.5	1893	Brighton, Va.	Cape Charles, Va.
92479		Sch.	Mars	15.29	14.53	44.4	12.2	3.7	1888	New Rochelle, N. Y.	Key West, Fla.
17935		Sip.	Marshall	17.07	16.19	41.4	14.0	4.1	1867	Brooklyn, N. Y.	New York, N. Y.
50877		Sch.	Marshall Perrin	234.76	223.02	122.0	27.2	9.3	1872	New Jerusalem, Ohio	Grand Haven, Mich.
92099		Sch.	Marshall L. Adams	80.16	76.16	76.0	22.1	8.4	1889	Essex, Mass.	Gloucester, Mass.
16138	H M Q S	Sch.	Martha	149.26	141.80	103.0	28.0	10.0	1859	Leesburg, N. J.	Deer Isle, Me.
91799		Sip.	Martha Davis	9.00	8.55	31.4	12.5	4.0	1845	Gloucester, Mass.	Gloucester, Mass.
92402	K L F G	Sch.	Martha Ellen	131.94	125.35	104.9	24.0	11.0	1892	Essex, Mass.	Provincetown, Mass.
17223		Sch.	Martha Jane	88.68	84.25	73.5	25.5	7.6	1867	Greenport, N. Y.	Bridgeport, Conn.
16581		Sch.	Martha Skinner	34.63	32.90	55.2	17.5	6.1	1840	Kennebunk, Me.	Mount Desert Ferry, Me.
17093		Sch.	Martha A. Jones	72.60	68.97	85.2	23.2	6.7	1866	Bagdad, Fla.	Galveston, Tex.
17201		Sch.	Martha W. Tuft	27.80	26.41	48.0	16.0	7.0	1850	Noank, Conn.	Stonington, Conn.
91832		Sip.	Martha E. Jones	15.01	14.26	33.3	14.5	6.0	1886	Gowanus, N. Y.	Perth Amboy, N. J.
91967		Sch.	Martha E. McCabe	9.02	8.57	33.9	11.6	3.6	1887	Pensacola, Fla.	Key West, Fla.
92036		Sip.	Martha E. Moore	6.13	5.82	28.0	12.0	3.0	1888	Norfolk, Va.	Newport News, Va.
92697		Sch.	MARSHA	3,286.09	3,121.36	352.0	44.2	22.3	1896	Chicago, Ill.	Cleveland, Ohio.
90350		Sip.	Martha Ann	57.41	54.54	66.6	26.2	5.2	1871	Northport, N. Y.	New York, N. Y.
17333		Sip.	Martha Ann	18.83	10.63	45.5	16.5	4.3
92506		Sip.	Martha Ann	10.63	10.10	38.7	12.2	2.1	1893	Washington, D. C.	Washington, D. C.
17938		Sch.	Martha Davis	17.30	16.43	44.0	15.7	3.5	1868	Straits, N. C.	Newbern, N. C.
90510	J M V D	Bk.	Martha Davis	870.52	832.82	163.3	33.7	21.0	1873	East Boston, Mass.	San Francisco, Cal.
91529		Sch.	Martha Davis	49.92	47.42	68.7	22.6	4.8	1882	Sharptown, Md.	Crisfield, Md.
16747		Sip.	Martha Jane	6.91	6.57	29.0	11.0	3.0	1860	Norfolk, Va.	Norfolk, Va.
17081		Sch.	Martha Jane	16.89	16.05	46.0	14.4	5.3	1867	Duxbury, Mass.	Gloucester, Mass.
16069		Sch.	Martha Skinner	47.53	35.38	67.4	21.1	5.6	1857	Dorchester County, Md.	Baltimore, Md.
17877		Sch.	Martha A. Avery	32.35	30.73	57.5	18.0	6.6	1864	Baltimore, Md.	Tappanhook, Va.
91445		Sch.	Martha A. Bradley	76.36	72.54	76.3	22.0	7.7	1882	Gloucester, Mass.	Gloucester, Mass.
90106		Sch.	Martha A. Jones	44.63	31.54	64.5	21.8	5.8	1869	Dorchester, Md.	Baltimore, Md.
92133		Sch.	Martha A. Jones	19.50	18.52	59.0	16.4	4.1	1889	St. Peters Creek, Md.	Cape Charles, Va.
17550		Sip.	Martha C. Burnite	52.85	50.21	65.0	23.5	6.3	1864	Frederica, Del.	New York, N. Y.
16557		Sch.	Martha D. McClain	46.97	44.62	65.5	20.0	6.5	1866	Bristol, Me.	Portland, Me.
17048		Sch.	Martha D. Reid	50.12	47.62	66.0	22.6	6.8	1853	Washington, N. J.	Perth Amboy, N. J.
91863		Sip.	Martha E. Jones	5.70	5.47	30.0	9.5	3.6	1886	Portsmouth, Va.	Norfolk, Va.
92067		Sch.	Martha E. Jones	845.67	842.12	181.5	23.3	6.2	1888	Milton, Del.	Norfolk, Va.
90555		Sch.	Martha E. McCabe	38.71	36.77	52.0	22.0	6.2	1873	Dorchester County, Md.	Philadelphia, Pa.
91359	J V L K	Sch.	Martha E. Moore	479.45	455.48	146.2	35.0	12.6	1881	Bath, Me.	Baltimore, Md.
92335	K J Q H	Sch.	Martha S. Bement	789.95	750.48	174.3	37.2	18.0	1891	Thomaston, Me.	Philadelphia, Pa.
91924		Sch.	Martha T. Thomas	19.32	18.35	46.5	16.2	4.3	1877	St. Michaels, Md.	Thomaston, Me.
90924	J R V N	Sch.	Martha W. Jump	173.45	164.79	105.0	29.8	8.6	1876	Eureka, Cal.	Newport News, Va.
91945		Sch.	Martha W. Tuft	25.60	24.32	68.2	16.8	4.0	1887	Cambridge, Md.	San Francisco, Cal.
17297		Sch.	Martha A. M. Johnson	37.93	36.04	60.4	21.9	4.3	1855	Salem, N. J.	Baltimore, Md.
92409		Sip.	Martha & Elizabeth	5.26	5.00	32.0	10.5	2.5	1892	Patchogue, N. Y.	Perth Amboy, N. J.
91473		Sch.	Martie E.	32.36	30.74	58.1	19.2	5.1	1882	Bridgeton, N. J.	Patchogue, N. Y.
91608		Sch.	Martin Anderson	29.66	28.18	61.4	17.9	5.1	1883	Baltimore, Md.	Bridgeton, N. J.
91482		Sch.	Martin Sylvester	33.61	32.12	60.1	20.4	5.6	1882	Pocomoke City, Md.	Baltimore, Md.
90192		Sip.	Martin Wagner	15.39	14.63	39.2	15.4	4.0	1870	Patchogue, N. Y.	Annapolis, Md.
17954		Sch.	Martin L. Baker	15.21	14.45	39.6	15.1	4.1	1868	N. York, N. Y.	Perth Amboy, N. J.
16204		Sch.	Martin M. Mott	52.54	49.91	65.2	21.5	5.1	1848	Philadelphia, Pa.	Bridgeport, Conn.
90869		Sch.	Martin W. Bates	24.46	23.24	51.5	17.3	4.2	1876	San Francisco, Cal.	Bangor, Me.
92571		Cat.	Martinez	6.20	5.89	24.7	10.0	3.6	1894	Osterville, Mass.	San Francisco, Cal.
92539		Sip.	Marvel	6.76	6.43	30.0	10.2	3.2	1893	Chincoteague, Va.	Chatham, Mass.
13509		Sch.	Marvel Not	27.84	26.45	60.0	14.9	4.0	1868	Darien, Conn.	Chincoteague, Va.
16141		Sch.	Marvin D. White	52.79	50.15	58.8	22.2	5.4	1862	Talbot County, Md.	Newbern, N. C.
16060		Sch.	Mary	72.81	69.17	74.5	23.8	6.8	1861	Millville, N. J.	Annapolis, Md.
16461		Sip.	Mary	19.11	18.15	49.7	14.6	3.3	1867	Erin, Mich.	Do
16873		Sip.	Mary	28.43	27.01	44.0	18.6	6.2	1866	Brooklyn, N. Y.	Port Huron, Mich.
17530		Sch.	Mary	28.67	27.24	65.0	18.6	4.2	Foreign built	New York, N. Y.
17880	J F T R	Sch.	Mary	182.19	178.76	92.6	25.5	8.6	1868	Belfast, Me.	Brashers, La.
17907		Sip.	Mary	9.88	9.39	33.0	11.0	3.0	1868	Galveston, Tex.	Galveston, Tex.
90024		Sch.	Mary	5.69	5.41	27.6	11.1	3.0	1868	Key West, Fla.	Do
90247		Sch.	Mary	8.14	7.73	33.6	11.5	4.3	1811	Portsmouth, N. H.	Key West, Fla.
90585		Sch.	Mary	18.64	17.71	53.9	13.7	4.3	1872	Sheboygan, Wis.	Walcober, Me.
90045		Sch.	Mary	29.43	27.96	58.0	17.6	4.2	1874	Turners Creek, N. C.	Millwaukee, Wis.
90752		Sch.	Mary	8.03	7.62	37.8	11.8	3.0	1875	Straits, N. C.	Savannah, Ga.
90885		Sip.	Mary	7.02	6.67	29.2	13.3	3.2	1876	Norwalk, Conn.	Beaufort, N. C.
90937		Sch.	Mary	9.67	9.19	39.5	13.0	3.3	1876	Wolf River, Miss.	Bridgeport, Conn.
91364		Sch.	Mary	17.70	16.82	48.3	12.1	4.3	1881	Rock Falls, Miss.	New Orleans, La.

¹Formerly sloop Joseph J. Comstock.

MERCHANT SAILING VESSELS OF THE UNITED STATES—Continued.

Official No.	Signal letters.	Rig.	Name of vessel.	Gross tonnage.	Net tonnage.	Length.	Breadth.	Depth.	When built.	Where built.	Home port (where permanent document issues).
						<i>Feet.</i>	<i>Feet.</i>	<i>Feet.</i>			
81612		Sch.	Mary	17.50	16.71	53.9	16.4	4.8	1883	Pocomoke City, Md.	Onancock, Va.
91660		Sch.	Mary	15.00	14.25	42.0	14.7	4.2	1884	Goshen, N. J.	Newcastle, Del.
91719		Sch.	Mary	9.13	8.68	44.0	11.0	3.5	1884	York County, Va.	Newport News, Va.
91778		Slp.	Mary	11.08	10.53	34.0	14.3	3.8	1885	Panlsboro, N. J.	Camden, N. J.
91887		Slp.	Mary	10.94	10.40	32.4	12.8	4.0	1888	Smyrna, Del.	Wilmington, Del.
92095		Slp.	Mary	15.20	14.44	44.6	14.6	3.9	1889	Norfolk County, Va.	Norfolk, Va.
92261		Sch.	Mary	6.74	6.41	28.2	12.9	2.9	1891	Key West, Fla.	Key West, Fla.
92323		Sch.	Mary	52.82	50.18	72.5	24.0	3.5	1891	San Francisco, Cal.	San Francisco, Cal.
92407		Slp.	Mary	5.89	5.60	24.6	12.3	3.9	1878	Noank, Conn.	Stonington, Conn.
92557		Sch.	Mary	13.28	12.60	34.5	15.8	6.0	1893	New London, Conn.	New London, Conn.
92589		Sch.	Mary	6.47	6.15	32.0	12.5	3.0	1894	Lacrosse, Fla.	Lake Charles, La.
92680		Ywly.	Mary	8.05	8.05	28.9	12.0	4.5	1895	Mariner Harbor, N. Y.	New York, N. Y.
92721		Slp.	Mary	6.24	5.93	23.0	10.0	4.0	1895	Harwichport, Mass.	Barnstable, Mass.
91340		Slp.	Mary A.	8.85	8.41	30.6	14.0	3.6	1890	Saunderstown, R. I.	Providence, R. I.
92041		Slp.	Mary A.	6.95	6.61	25.6	12.4	4.0	1888	Noank, Conn.	Greenville, N. Y.
92246		Slp.	Mary A.	10.78	10.25	30.0	13.8	4.0	1886	City Island, N. Y.	Bridgeton, Conn.
92412		Slp.	Mary A.	6.88	6.54	28.2	13.3	3.4	1892	Atlantic City, N. J.	Somers Point, N. J.
92578		Slp.	Mary A.	9.24	8.78	33.2	11.6	5.5	1894	Bremen, Me.	Portland, Me.
16891		Sch.	Mary B.	27.38	15.01	50.5	18.9	4.6	1854	Newport, N. J.	Bridgeton, N. J.
91740		Sch.	Mary B.	17.87	16.98	45.5	14.0	3.6	1885	New Haven, Conn.	Jacksonville, Fla.
91935		Slp.	Mary B.	6.13	5.83	30.6	10.9	2.9	1887	Seranton, Miss.	Shieldsboro, Miss.
91948		Slp.	Mary B.	12.64	12.26	36.0	16.1	3.5	1887	Chaffins Station, Fla.	Pensacola, Fla.
92575		Slp.	Mary B.	5.90	5.61	24.0	13.5	3.2	1894	Bridgeton, N. J.	Bridgeton, N. J.
17715		Sch.	Mary C.	61.37	58.30	72.8	21.1	5.1	1868	Millford, Del.	Somers Point, N. J.
90388		Slp.	Mary C.	9.57	9.09	36.2	13.6	3.4	1872	Chester, Pa.	Baltimore, Md.
91380		Slp.	Mary C.	9.97	9.47	32.8	13.2	4.6	1881	Brooklyn, N. Y.	New York, N. Y.
92536		Sch.	Mary C.	27.03	25.68	55.0	14.5	4.3	1893	Sausalito, Cal.	San Francisco, Cal.
90982		Sch.	Mary D.	52.90	51.00	80.8	18.8	5.2	1877	Sebewaing, Mich.	Port Huron, Mich.
91746		Sch.	Mary D.	7.55	7.17	33.5	12.0	3.1	1895	Piney Point, N. C.	Newbern, N. C.
90244		Sch.	Mary E.	67.22	63.86	73.0	21.1	7.5	1871	Essex, Mass.	Gloucester, Mass.
90320		Slp.	Mary E.	7.87	7.87	36.0	14.3	3.7	1871	Greenport, N. Y.	New Haven, Conn.
91418		Sch.	Mary E.	27.04	25.69	47.8	16.8	4.2	1882	Deep River, Wash.	Astoria, Oreg.
92360		Slp.	Mary E.	8.64	8.21	30.2	13.0	4.0	1885	Boston, Mass.	Bridgeton, Conn.
91785		Sch.	Mary F.	10.43	9.91	47.3	14.2	3.2	1885	Tilghmans Island, Md.	Baltimore, Md.
17387		Slp.	Mary H.	5.18	5.18	29.2	10.0	3.0	1867	Sheppenon, Oreg.	Port Townsend, Wash.
17155		Slp.	Mary J.	24.79	23.56	43.3	18.1	4.4	1850	Chester, Pa.	New York, N. Y.
92377		Slp.	Mary J.	8.08	7.68	31.0	11.3	3.1	1891	Atlantic City, N. J.	Bridgeton, N. J.
92661		Sch.	Mary L.	27.80	26.41	50.6	16.6	4.8	1895	Whitelake, Mich.	Grand Haven, Mich.
90631		Sch.	Mary S.	24.20	20.08	49.0	16.6	4.2	1875	Cove Sound, N. C.	Newbern, N. C.
91258		Slp.	Mary S.	19.37	18.40	44.4	18.0	3.6	1880	Penngrove, N. J.	Camden, N. J.
91787		Sch.	Mary V.	5.59	5.31	41.6	11.3	2.8	1885	Tilghmans Island, Md.	Annapolis, Md.
90961		Lgr.	Mary Ada	6.19	5.89	33.5	11.0	3.2	1877	Terrebonne Parish, La.	Brashear, La.
16962		Slp.	Mary Adelaide	10.27	9.76	38.0	15.0	3.3	1865	Northport, N. Y.	Greenport, N. Y.
17044		Slp.	Mary Adelaide	37.69	35.81	53.9	19.0	6.0	1850	Perth Amboy, N. J.	New York, N. Y.
90591		Slp.	Mary Agnes	6.10	5.79	31.0	12.5	3.5	1874	Maroushook, Pa.	Bridgeton, N. J.
91640		Sch.	Mary Albertine	10.48	9.96	42.0	15.0	2.0	1883	Wolf River, Miss.	Shieldsboro, Miss.
17856		Sch.	Mary Alice	14.04	13.34	38.0	15.6	4.0	1868	Hempstead, N. Y.	Perth Amboy, N. J.
90181		Sch.	Mary Alice	34.39	32.68	59.4	22.6	4.6	1870	Port Jefferson, N. Y.	Port Jefferson, N. Y.
90747		Slp.	Mary Alice	13.40	7.60	41.0	15.6	4.0	1875	Patchogue, N. Y.	Bridgeton, N. J.
91789		Slp.	Mary Alice	6.99	6.64	34.7	13.8	3.2	1885	Talbot County, Md.	Annapolis, Md.
90036		Slp.	Mary Amanda	5.84	5.55	30.0	12.0	2.9	1869	Perth Amboy, N. J.	New York, N. Y.
50611		Sch.	Mary Amelia	94.61	89.88	85.0	23.8	6.6	1865	Port Huron, Mich.	Port Huron, Mich.
90886		Slp.	Mary Amelia	5.93	5.63	36.3	12.2	3.2	1866	Belpport, N. Y.	Bridgeton, Conn.
91679		Slp.	Mary Anderson	8.38	7.97	34.0	13.4	3.0	1884	Norfolk County, Va.	Newport News, Va.
16088		Sch.	Mary Ann	18.41	11.79	44.5	16.7	4.6	Bridgeton, N. J.
91492		Slp.	Mary Ann	10.28	9.77	35.3	13.5	3.6	1882	Rockaway, N. Y.	Norfolk, Va.
91805		Sch.	Mary Ann	18.95	18.00	44.0	14.0	3.6	1885	Charlevoix, Mich.	Grand Haven, Mich.
91974		Sch.	Mary Ann	14.16	13.45	45.4	15.2	3.6	1888	Morgan Point, Tex.	Galveston, Tex.
16034		Sch.	Mary Anna	25.34	24.07	51.7	18.0	5.6	1854	Somerset County, Md.	Baltimore, Md.
16491		Slp.	Mary Anna	15.17	14.42	41.8	16.5	4.1	1865	Northport, N. Y.	New York, N. Y.
92188		Sch.	Mary Anna	7.06	6.73	41.0	11.6	2.6	1890	Crisfield, Md.	Crisfield, Md.
91297		Sch.	Mary Annie	7.06	6.71	41.0	9.9	3.5	1880	Rock Hall, Md.	Do.
91295		Sch.	Mary Antoinette	8.40	7.98	46.8	9.0	3.0	1880	Queen Anne County, Md.	Annapolis, Md.
17564	J. B. T. Q.	Sch.	Mary Augusta	198.85	188.91	104.0	27.4	11.9	1867	Ellsworth, Me.	Ellsworth, Me.
91290		Sch.	Mary Baxter	63.60	60.42	73.8	23.5	5.4	1880	Penngrove, N. J.	Philadelphia, Pa.
91917		Cat.	Mary Bebe	5.41	5.14	28.3	12.5	2.9	1887	Patchogue, N. Y.	Patchogue, N. Y.
16972		Slp.	Mary Bell	8.69	8.26	31.0	13.4	3.4	1864	Belpport, N. Y.	Bridgeton, Conn.
17597		Slp.	Mary Bell	6.08	5.78	29.0	11.0	2.0	1865	Brookhaven, N. Y.	Norfolk, Va.
91895		Sch.	Mary Bidwell	65.78	62.50	75.0	24.0	5.5	1862	San Francisco, Cal.	San Francisco, Cal.
90089		Sch.	Mary Brewer	94.04	89.34	76.9	21.1	8.1	1866	Castine, Me.	Rockland, Me.
17265		Sch.	Mary Brockway	67.76	64.38	67.0	23.9	6.8	1849	Lyme, Conn.	New Haven, Conn.
17831		Slp.	Mary Brush	57.25	54.39	67.5	21.8	7.5	1844	Smithtown, N. Y.	New York, N. Y.
91579		Sch.	Mary Buckley	124.00	117.80	98.5	28.5	6.4	1883	Tottenville, N. Y.	Do.
90892	J. R. S. F.	Sch.	Mary Buhne	147.05	139.71	102.0	29.5	7.5	1876	Eureka, Cal.	San Francisco, Cal.
92546		Sch.	Mary Cabral	62.48	59.34	73.0	20.3	8.8	1893	Essex, Mass.	Boston, Mass.
90194		Sch.	Mary Chapin	35.92	34.12	56.1	19.2	5.1	1870	Bristol, Me.	Wellfleet, Mass.
16394		Sch.	Mary Collins	261.95	248.86	132.0	27.3	10.0	1857	Ashtabula, Ohio	Chicago, Ill.

MERCHANT SAILING VESSELS OF THE UNITED STATES—Continued.

Official No.	Signal letters.	Rig.	Name of vessel.	Gross tonnage.	Net tonnage.	Length.	Breadth.	Depth.	When built.	Where built.	Home port (where permanent document issues).
						Feet.	Feet.	Feet.			
8994	J. P. C. N.	Sch.	Mary Curtis	485.96	413.60	186.7	32.0	14.5	1874	Kennebunk, Me	Richmond, Va.
90632		Slp.	Mary Diaston	6.14	5.84	31.6	11.1	3.1	1873	Berlin, Md	Chincoteague, Va.
91475	J. W. K. L.	Sch.	Mary Dodge	243.04	230.99	120.0	32.8	9.0	1882	Eureka, Cal	San Francisco, Cal.
91885		Sch.	Mary Dunn	31.67	30.09	68.0	16.0	4.4	1866	Menominee, Mich	Marquette, Mich.
91619		Sch.	Mary Eldridge	13.52	12.85	52.0	13.1	4.0	1883	Somerset County, Md	Crisfield, Md.
16584		Sch.	Mary Eliza	13.53	12.85	42.5	13.2	4.8			Key West, Fla.
17479		Sch.	Mary Eliza	22.10	21.00	46.0	17.5	4.6	1855	East Hartford, Conn	Deer Isle, Me.
90294		Slp.	Mary Eliza	10.19	9.68	34.2	13.4	3.3	1871	Tuckerton, N. J.	Beaufort, N. C.
90578		Sch.	Mary Eliza	12.02	11.42	40.2	13.2	4.2	1874	Surry County, Va.	Norfolk, Va.
91205		Sch.	Mary Eliza	8.54	9.07	49.0	12.0	3.0	1879	Somerset County, Md.	Crisfield, Md.
16090		Sch.	Mary Elizabeth	17.82	12.01	46.2	15.7	4.2	1834	Dorchester County, Md	Philadelphia, Pa.
16486		Sch.	Mary Elizabeth	65.63	62.34	64.2	22.5	6.9	1836	Portland, Conn	Fall River, Mass.
16488		Sch.	Mary Elizabeth	63.68	60.50	64.3	25.0	6.6	1858	Greenwich, Conn	Bridgeport, Conn.
16558		Sch.	Mary Elizabeth	32.75	31.13	56.0	19.2	5.8	1842	Lyme, Conn	Portland, Me.
16974		Slp.	Mary Elizabeth	13.99	13.30	42.0	14.6	4.0	1858	Shooters Island, N. Y.	Perth Amboy, N. J.
17454		Sch.	Mary Elizabeth	22.51	21.38	49.0	14.0	5.0	1852	Salisbury, Mass.	Gloucester, Mass.
90026		Sch.	Mary Elizabeth	9.90	9.40	24.0	12.8	4.3	1868	Key West, Fla	Key West, Fla.
90082		Slp.	Mary Elizabeth	5.45	5.18	29.0	12.0	5.1	1851	Staten Island, N. Y.	New York, N. Y.
90433		Slp.	Mary Elizabeth	8.85	8.41	34.0	13.0	3.6	1872	York County, Va	Newport News, Va.
91901		Slp.	Mary Elizabeth	6.32	6.02	37.2	13.0	3.0	1866	Annapolis, Md	Annapolis, Md.
92113		Slp.	Mary Elizabeth	10.51	9.98	41.9	15.6	2.8	1869	Cambridge, Md	Baltimore, Md.
17953		Slp.	Mary Ella	5.75	5.47	32.1	11.6	3.3	1868	Charleston, S. C	Charleston, S. C.
50589		Sch.	Mary Ella	49.24	46.78	75.8	20.5	3.6	1870	Accotink, Va	Alexandria, Va.
90432		Slp.	Mary Ella	15.14	14.39	39.0	15.8	3.9	1872	Rye, N. Y.	New York, N. Y.
91127		Slp.	Mary Ella	6.58	6.26	33.0	10.5	2.8	1879	Baldwin, N. Y.	Patchogue, N. Y.
91879		Slp.	Mary Ella	13.26	12.60	36.6	15.4	4.0	1866	Charleston, S. C	Charleston, S. C.
16067		Sch.	Mary Ellen	53.24	50.58	67.1	21.7	5.5	1859	Baltimore, Md	Crisfield, Md.
16097		Slp.	Mary Ellen	7.23	6.87	33.3	11.3	3.2	1861	do	Baltimore, Md.
16550		Sch.	Mary Ellen	54.11	51.40	64.8	19.5	7.4	1855	Essex, Mass	Rockport, Me.
17633		Slp.	Mary Ellen	11.54	10.96	35.5	14.3	4.1	1868	Newburyport, Mass.	Boston, Mass.
17899		Sch.	Mary Ellen	13.61	12.93	43.3	14.7	4.4	1867	Crisfield, Md	Alexandria, Va.
17946		Sch.	Mary Ellen	68.56	65.18	81.6	23.7	5.2	1864	Caroline County, Md	Crisfield, Md.
90737		Sch.	Mary Ellen	37.93	36.04	62.3	22.0	5.0	1874	Freeport, Fla	Pensacola, Fla.
91522		Sch.	Mary Ellen	83.75	79.56	79.5	28.7	6.6	1883	Calais, Me	Fall River, Mass.
91731		Slp.	Mary Ellen	10.37	14.92	41.0	15.0	4.0	1884	Savannah, Ga	Savannah, Ga.
91878		Sch.	Mary Ellen	10.90	9.85	44.0	12.0	3.1	1866	Gloucester County, Va.	Richmond, Va.
92127		Sch.	Mary Ellen	8.47	8.05	32.2	11.9	4.2	1889	Key West, Fla	Key West, Fla.
91410		Sch.	Mary Elmira	12.96	6.83	42.5	16.3	3.6	1882	Bonfouca, La	New Orleans, La.
92092		Sch.	Mary Emerson	12.82	12.18	41.4	12.9	5.0	1889	Essex, Mass.	Boston, Mass.
16870		Slp.	Mary Emma	30.67	29.14	61.5	20.8	4.3	1848	Newburg, N. Y.	New York, N. Y.
17228		Slp.	Mary Emma	31.48	29.91	54.0	18.6	5.0	1866	Greenport, N. Y.	Greenport, N. Y.
90110		Slp.	Mary Emma	11.21	10.65	35.8	16.4	3.4	1869	Stonybrook, Conn	Stonington, Conn.
90198		Sch.	Mary Emma	48.43	46.01	73.6	21.6	3.8	1869	Delanco, N. J.	Bridgeport, N. J.
90773		Sch.	Mary Emma	28.54	25.22	49.2	16.4	6.6	1875	New London, Conn	New York, N. Y.
91102		Slp.	Mary Emma	7.53	7.16	31.7	10.9	2.9	1878	Green Run, Md	Chincoteague, Va.
91155		Slp.	Mary Emma	11.07	10.52	34.5	14.0	3.8	1878	Greenwich, Conn	New York, N. Y.
91448		Slp.	Mary Emma	9.29	8.83	39.3	13.9	3.0	1882	Port Monmouth, N. J.	Perth Amboy, N. J.
91583		Slp.	Mary Emma	12.91	12.27	36.5	14.2	3.9	1883	Keyport, N. J.	Do.
92048		Slp.	Mary Emma	10.02	5.14	40.1	13.8	3.6	1888	Cambridge, Md	Bridgeport, N. J.
90615		Sch.	Mary Emmor	51.85	49.26	76.5	22.6	4.8	1873	Port Jefferson, N. Y.	Onancock, Va.
90086		Sch.	Mary Etta	28.50	27.07	51.0	20.0	5.0	1869	Wicomico, Md	Baltimore, Md.
91804		Sch.	Mary Etta	10.32	9.80	49.7	12.9	3.4	1885	Somerset County, Md	Annapolis, Md.
92281		Sch.	Mary Etta	64.45	61.25	71.0	23.6	6.0	1891	Alameda, Cal	San Francisco, Cal.
91137		Slp.	Maryetta	8.13	7.73	30.0	13.4	3.2	1879	Glenwood, N. Y.	New York, N. Y.
91235		Sch.	Maryetta	6.82	6.48	41.5	12.4	3.7	1880	Sabine Pass, Tex	Galveston, Tex.
92559		Sch.	Mary Everett	19.09	18.14	46.0	15.6	3.9	1893	Brunswick, Ga	Brunswick, Ga.
16233		Sch.	Mary Farrow	99.95	94.96	84.5	25.6	8.4	1845	Belfast, Me	Belfast, Me.
91193		Sch.	Mary Fleetwood	10.03	9.54	44.4	14.3	4.0	1879	Newbern, N. C.	Newbern, N. C.
90867		Sch.	Mary Frances	10.49	9.96	49.5	13.1	3.6	1876	Dorchester, Md	Crisfield, Md.
90967		Sch.	Mary Frances	6.97	6.62	29.5	12.5	3.7	1877	Mathews County, Va.	Richmond, Va.
90980		Sch.	Mary Francis	29.74	28.27	53.0	21.0	3.7	1877	San Francisco, Cal	San Francisco, Cal.
91615		Sch.	Mary Francis	10.04	9.54	49.7	13.1	3.6	1883	Somerset County, Md	Crisfield, Md.
90434	J. M. G. W.	Sch.	Mary Freeland	398.23	378.33	128.0	31.8	15.8	1872	Greenport, N. Y.	Perth Amboy, N. J.
90568		Sch.	Mary Gaillard	45.01	42.76	67.8	21.0	5.6	1873	Bridgeton, N. J.	Somers Point, N. J.
90050	J. H. C. S.	Bg.	Mary Gibbs	488.97	464.52	122.2	30.5	16.8	1869	Westbrook, Me	Boston, Mass.
91950		Sch.	Mary Gilbert	92.25	87.64	82.0	26.5	7.0	1887	Albion, Cal	San Francisco, Cal.
17414		Sch.	Mary Gratiwlok	32.80	31.18	55.0	18.6	4.8	1858	San Francisco, Cal	Do.
17261		Slp.	Mary Gray	47.58	45.21	56.0	22.5	6.7	1848	Norwich, Conn	New York, N. Y.
90250		Slp.	Mary Gray	5.80	5.51	27.0	11.0	3.0	1871	Bridgeport, Conn	Baltimore, Md.
91117	J. T. G. F.	Bk.	Mary Hasbronck	771.52	732.94	154.0	35.3	19.5	1878	Calais, Me	New York, N. Y.
92237		Sch.	Mary Haward	20.39	19.37	47.0	14.5	4.3	1890	Norfolk, Va.	Onancock, Va.
16140		Sch.	Mary Hawes	50.23	47.72	55.7	18.3	7.6	1846	Newbury, Mass.	Rockland, Me.
16909		Slp.	Mary Helen	31.66	31.66	45.5	21.3	5.7	1866	Madison, Conn	New York, N. Y.
17943		Slp.	Mary Henry	11.06	10.51	35.8	11.9	3.1	1868	Worcester County, Md	Chincoteague, Va.
92032		Slp.	Mary Hunt	7.49	7.12	59.2	13.2	1.0	1887	Washington, D. C.	Washington, D. C.

¹ Formerly schooner Ellen Tobin.

MERCHANT SAILING VESSELS OF THE UNITED STATES—Continued.

Official No.	Signal letters.	Rig.	Name of vessel.	Gross tonnage.	Net tonnage.	Length.	Breadth.	Depth.	When built.	Where built.	Home port (where permanent document issues).
91241		Sch.	Mary Ida	7.78	7.39	26.0	12.0	3.0	1880	Fowl River, Ala.	Mobile, Ala.
90020		Sch.	Mary Isabel	65.40	62.13	73.0	25.5	5.7	1868	Norwalk, Conn.	Coldepring, N. Y.
90715		Sch.	Mary Isabel	7.98	6.76	30.6	11.0	4.3	1865	Newport, R. I.	Providence, R. I.
16011		Sch.	Mary Jane	14.02	13.89	41.0	11.5	3.0			Edenton, N. C.
16092		Sch.	Mary Jane	18.66	17.73	48.7	17.2	5.1	1839	Somerset County, Md.	Somers Point, N. J.
16197	H. M. R. V.	Sch.	Mary Jane	123.42	117.25	86.0	23.9	7.6	1846	Woolwich, Me.	Marblehead, Mass.
16750		Slp.	Mary Jane	6.28	5.86	28.9	11.6	3.1			Norfolk, Va.
16960		Slp.	Mary Jane	15.80	15.01	41.5	15.4	4.3	1853	Babylon, N. Y.	New York, N. Y.
17814		Slp.	Mary Jane	8.51	8.08	33.4	13.4	3.3	1807	Talbot County, Md.	Baltimore, Md.
90248		Sch.	Mary Jane	13.54	12.87	39.5	12.7	5.1	1871	Friendship, Me.	Machias, Me.
90570		Slp.	Mary Jane	5.41	5.14	28.0	10.6	2.6	1868	Worcester County, Md.	Chincoteague, Va.
90731		Slp.	Mary Jane	7.11	6.70	31.5	10.2	3.1	1868	Nashville, Va.	Do.
90774		Slp.	Mary Jane	9.02	8.57	31.8	11.0	2.8	1875	Patchogue, N. Y.	New York, N. Y.
91585		Slp.	Mary Jane	7.22	6.86	23.6	12.4	3.5	1868	New York, N. Y.	Do.
91887		Cat.	Mary Jane	5.56	5.29	25.0	12.0	3.1	1885	Atlantic City, N. J.	Somers Point, N. J.
90756		Sch.	Mary Janette	38.44	36.52	58.0	18.0	5.5	1875	Freeport, Fla.	Bangor, La.
90780	J. Q. W. D.	Sch.	Mary Jenness	504.81	441.65	133.9	31.3	16.3	1875	Brewer, Me.	Bangor, Me.
17742		Slp.	Mary Lamb	8.71	8.27	34.0	13.0	3.0	1867	Norfolk, Va.	Newport News, Va.
17371		Sch.	Mary Langdon	116.68	110.85	78.6	22.1	8.5	1845	Thomaston, Me.	Rockland, Me.
16490		Slp.	Mary Lavinia	9.32	8.85	32.6	14.7	3.9	1861	Greenwich, Conn.	Bridgeport, Conn.
90327		Sch.	Mary Lawson	12.88	7.77	40.1	14.0	4.1	1871	Somerset County, Md.	Crisfield, Md.
91344		Slp.	Mary Lewis	8.38	7.97	27.7	12.5	3.9	1881	West Harwich, Mass.	Newport, R. I.
91614		Sch.	Mary Lorena	28.19	26.78	57.0	20.4	3.6	1863	Cedar Bayou, Tex.	Galveston, Tex.
17099		Sch.	Mary Louise	94.11	89.41	84.0	23.3	7.6	1854	Elizabeth City, N. C.	New York, N. Y.
91341		Sch.	Mary Louise	9.02	8.57	36.0	13.0	3.9	1881	Pensacola, Fla.	Pensacola, Fla.
91943		Slp.	Mary Ludwice	6.88	6.54	37.0	12.0	2.6	1867	Norfolk County, Va.	Norfolk, Va.
90601		Sch.	Mary Lyon	68.84	65.40	81.5	19.7	6.0	1874	South Haven, Mich.	Grand Haven, Mich.
90626		Sch.	Mary Lyon	334.07	317.37	138.0	26.2	12.0	1874	Port Huron, Mich.	Ogdensburg, N. Y.
91050		Sch.	Mary Mc	17.02	16.17	53.5	15.1	4.0	1878	Freeport, Fla.	Pensacola, Fla.
17919		Sch.	Mary McCabe	34.31	32.60	58.9	20.6	5.3	1867	Philadelphia, Pa.	Sag Harbor, N. Y.
92617	K. M. C. S.	Sch.	Mary Manning	1,233.78	1,172.10	210.0	41.0	18.7	1894	Camden, Me.	Tuckerton, N. J.
92331		Sch.	Mary Manda	6.16	5.86	36.7	11.7	3.0	1891	Somerset County, Md.	Crisfield, Md.
92268		Slp.	Mary Meerwald	17.24	11.16	46.0	16.5	5.0	1891	Dennisville, N. J.	Bridgeton, N. J.
17056	H. N. P. K.	Sch.	Mary Miller	167.75	159.37	95.5	28.4	7.8	1864	Philadelphia, Pa.	New London, Conn.
91355		Sch.	Mary Miller	10.59	10.07	36.0	11.0	2.3	1879	Bay City, Mich.	Port Huron, Mich.
91491		Sch.	Mary Mills	6.27	5.96	43.0	10.0	3.1	1875	Dorchester County, Md.	Crisfield, Md.
91101		Sch.	Mary Olive	5.82	5.53	41.9	10.7	2.5	1878	Jones Creek, Md.	Do.
91781		Slp.	Mary Pace	7.19	6.84	29.0	14.0	3.0	1885	Portsmouth, Va.	Norfolk, Va.
16389		Sch.	Mary Parker	34.42	23.80	60.0	19.0	6.0	1847	Northumberland, Va.	Baltimore, Md.
17846		Slp.	Mary Priscilla	5.46	5.19	30.0	9.2	2.8	1866	Worcester County, Md.	Chincoteague, Va.
90935		Sch.	Mary Priscilla	7.20	6.84	30.0	10.2	2.6	1876	Northumberland, Va.	Tappahannock, Va.
92229		Sch.	Mary Priscilla	11.84	11.25	53.6	14.2	3.1	1890	Oriole, Md.	Cape Charles, Va.
91198		Sch.	Mary Roberta	8.28	7.87	47.0	11.8	2.8	1879	Somerset County, Md.	Crisfield, Md.
92260		Sch.	Mary Ruffin	9.96	9.46	47.2	13.1	3.1	1891	Morehead City, N. C.	Beaufort, N. C.
91149		Slp.	Mary Sadonia	10.50	5.33	39.6	15.2	3.6	1879	Talbot County, Md.	Bridgeton, N. J.
91370	J. V. M. F.	Sch.	Mary Sanford	479.90	455.91	136.5	34.3	15.1	1881	Boston, Mass.	Wellfleet, Mass.
16182		Sch.	Mary Snow	70.80	67.26	78.0	21.7	7.7	1858	Essex, Mass.	Boothbay, Me.
17248		Sch.	Mary Snowman	24.00	22.80	46.8	14.4	6.2	1862	Georgetown, Me.	Mount Desert Ferry, Me.
91279	J. T. W. D.	Sch.	Mary Sprague	649.56	617.08	158.3	33.1	17.2	1880	Thomaston, Me.	Thomaston, Me.
16265	H. M. S. W.	Sch.	Mary Standish	272.00	221.38	118.0	29.8	9.8	1860	Easthaven, Conn.	Boston, Mass.
16155		Sch.	Mary Steele	69.96	66.47	78.0	22.7	8.0	1866	Essex, Mass.	Do.
17585	J. B. T. V.	Sch.	Mary Stewart	229.69	218.21	111.0	27.4	10.3	1856	Bangor, Me.	Bangor, Me.
90796		Sch.	Mary Story	64.09	60.89	73.7	21.1	7.4	1875	Essex, Mass.	Gloucester, Mass.
17308		Sch.	Mary Taulane	25.25	23.99	49.8	17.3	5.0	1864	Bridgeton, N. J.	Baltimore, Md.
17335		Slp.	Mary Taylor	10.45	9.93	32.0	13.0	4.0	1861	Key Port, N. J.	Perth Amboy, N. J.
91476		Slp.	Mary Teresa	5.51	5.23	30.0	9.1	4.2	1882	Provincetown, Mass.	Boston, Mass.
90137		Sch.	Mary Theresa	31.12	29.57	55.0	19.7	4.8	1870	Shieldsboro, Miss.	Shieldsboro, Miss.
92276		*Slp.	Mary Thomas	7.39	7.03	30.1	10.1	2.0	1891	Washington, D. C.	Washington, D. C.
92383		Sch.	Mary Thomas	9.98	9.49	47.5	13.4	2.6	1891	Morehead City, N. C.	Beaufort, N. C.
90836		Slp.	Mary Underhill	6.42	6.10	29.9	13.3	3.3	1874	Oyster Bay, N. Y.	Bridgeport, Conn.
91356		Sch.	Mary Vickers	68.20	64.79	79.7	23.2	6.2	1881	Oxford, Md.	Baltimore, Md.
90222		Slp.	Mary Virginia	7.67	7.29	32.3	12.5	3.8	1869	Norfolk, Va.	Norfolk, Va.
91077		Sch.	Mary Virginia	5.81	5.52	44.6	10.4	2.8	1877	Somerset County, Md.	Tappahannock, Va.
91802		Sch.	Mary Virginia	10.30	9.79	48.5	12.7	3.3	1885	do.	Crisfield, Md.
17623		Slp.	Mary Wallace	14.64	13.91	40.0	14.0	4.3	1864	Jacksonville, Fla.	Savannah, Ga.
17879		Slp.	Mary Washington	39.43	29.40	62.0	10.0	5.4	1857	Somerset County, Md.	Baltimore, Md.
90589		Slp.	Mary Washington	7.38	7.01	32.5	11.8	3.3	1874	York County, Va.	Newport News, Va.
91525		Sch.	Mary Washington	27.99	26.60	61.9	18.3	5.2	1882	Somerset County, Md.	Richmond, Va.
17170	H. N. R. M.	Sch.	Mary Weaver	222.51	211.38	110.0	20.8	9.0	1867	Philadelphia, Pa.	New York, N. Y.
17896		Sch.	Mary Wesley	14.60	8.69	45.0	14.6	4.4	1867	Crisfield, Md.	Onancock, Va.
91721		Sch.	Mary Wesley	5.86	5.57	45.5	11.4	3.0	1884	Somerset County, Md.	Crisfield, Md.
90463		Sch.	Mary Wheeler	27.86	26.47	50.7	18.2	4.5	1875	Straits, N. C.	Wilmington, N. C.
17495	H. W. J. L.	*Sch.	Mary Whitridge	877.91	834.02	168.5	34.7	21.5	1855	Baltimore, Md.	Boston, Mass.
17089		Sch.	Mary Willey	100.59	95.57	79.5	26.1	8.2	1863	Portsmouth, N. H.	Portsmouth, N. H.
91368	J. V. M. C.	Bkn.	Mary Winkleman	522.32	496.21	155.3	36.0	13.0	1881	Seabeck, Wash.	San Francisco, Cal.
90505		Slp.	Mary Wood	6.96	6.61	31.0	12.2	2.8	1873	Chincoteague, Va.	Cape Charles, Va.
90689		Sch.	Mary Wood	34.50	32.78	70.5	16.5	4.7	1872	Brooklyn, N. Y.	Patchogue, N. Y.
91888		Sch.	Mary Woolson	708.90	673.46	173.1	34.8	13.2	1888	West Bay City, Mich.	Port Huron, Mich.
90450		Slp.	Mary A. Bickley	13.23	8.12	38.0	15.2	4.1	1871	Dorchester, N. J.	Bridgeton, N. J.

MERCHANT SAILING VESSELS OF THE UNITED STATES—Continued.

Official No.	Signal letters.	Rig.	Name of vessel.	Gross tonnage.	Net tonnage.	Length.	Breadth.	Depth.	When built.	Where built.	Home port (where permanent document issues).
						Feet.	Feet.	Feet.			
13846	Sch.	Mary A. Bird.....	40.89	38.85	68.0	22.4	4.6	1867	Frederica, Del.....	New York, N. Y.
92359	Sch.	Mary A. Black.....	6.12	5.82	31.0	11.0	4.4	1891	Surry, Me.....	Bucksport, Me.
91602	Sch.	Mary A. Bozman.....	10.25	6.01	52.0	13.7	2.6	1883	Somerset County, Md.....	Crisfield, Md.
91616	Sch.	Mary A. Bradshaw.....	14.38	13.66	49.3	14.5	3.6	1883	Smiths Island, Md.....	Do.
90891	Sch.	Mary A. Brown.....	15.65	14.87	41.8	13.6	5.1	1876	Bath, Me.....	Dennis, Mass.
91528	Sch.	Mary A. Clark.....	83.92	79.73	80.0	22.6	8.4	1883	Gloucester, Mass.....	New York, N. Y.
17955	Sch.	Mary A. Downs.....	12.24	11.63	38.4	12.3	5.0	1868	Kittery, Me.....	Salem, Mass.
90030	Sch.	Mary A. Fernandez.....	49.22	46.79	68.0	24.8	4.6	1869	San Francisco, Cal.....	San Francisco, Cal.
91458	J. W. D. Q.	Sch.	Mary A. Fisher.....	116.54	110.72	95.5	26.9	6.6	1882	Sayreville, N. J.....	Perth Amboy, N. J.
91413	Slp.	Mary A. Gray.....	7.81	7.42	35.0	12.0	3.0	1882	Norfolk, Va.....	Norfolk, Va.
90776	Sch.	Mary A. Gregory.....	87.60	83.13	84.6	23.8	6.6	1875	Chicago, Ill.....	Milwaukee, Wis.
91446	J. W. C. R.	Sch.	Mary A. Hall.....	381.21	341.43	143.0	33.0	11.9	1882	Belfast, Me.....	New York, N. Y.
90349	Sch.	Mary A. Hand.....	33.55	31.87	57.8	19.7	4.5	1871	Port Norris, N. J.....	Bridgeton, N. J.
90315	Slp.	Mary A. Heywood.....	33.59	31.91	69.0	17.8	4.7	1871	Brooklyn, N. Y.....	Baltimore, Md.
90088	Sch.	Mary A. Kirwan.....	39.20	27.46	62.2	20.3	5.8	1869	Annesessex, Md.....	Crisfield, Md.
92373	Sch.	Mary A. Manuel.....	7.91	7.52	35.0	14.0	2.9	1891	Biloxi, Miss.....	Shieldsboro, Miss.
91576	Slp.	Mary A. Marshall.....	9.70	9.22	33.6	13.6	3.7	1883	Tottenville, N. Y.....	New York, N. Y.
90603	Sch.	Mary A. Mott.....	20.87	19.83	50.1	18.0	5.0	1874	Tuckerton, N. J.....	Tuckerton, N. J.
91182	Sch.	Mary A. Oaier.....	7.65	7.27	31.7	11.7	4.5	1879	Mount Desert, Me.....	Brooklin, Me.
90350	Sch.	Mary A. Rogers.....	24.03	16.28	49.8	18.6	4.2	1868	Dorchester, N. J.....	Bridgeton, N. J.
17210	Slp.	Mary A. Sisson.....	20.95	19.91	48.2	18.6	4.5	1867	Greenport, N. Y.....	Sag Harbor, N. Y.
17711	J. D. R. Q.	Sch.	Mary A. Tyler.....	205.28	195.02	102.2	29.4	9.2	1860	Setauket, N. Y.....	New York, N. Y.
92625	K. M. D. Q.	Sch.	Mary A. Whalen.....	134.52	127.80	108.0	25.0	11.2	1895	Essex, Mass.....	Boston, Mass.
91592	Sch.	Mary A. White.....	74.15	70.44	74.0	24.0	5.0	1883	Boston, Mass.....	Gloucester, Mass.
16833	Sch.	Mary A. Williams.....	57.64	54.78	77.0	18.5	7.9	1860	Brooklyn, N. Y.....	New York, N. Y.
90983	Sch.	Mary A. Williams.....	11.58	11.00	34.6	12.0	5.2	1877	Boston, Mass.....	Provincetown, Mass.
92253	K. H. N. G.	Sch.	Mary B. Baird.....	908.61	864.77	170.0	36.4	4.9	1890	Camden, N. J.....	Camden, N. J.
17254	Slp.	Mary B. Corbin.....	23.69	22.51	47.0	17.0	4.1	1858	Guilford, Conn.....	Newport News, Va.
91713	K. C. R. M.	Sch.	Mary B. Judge.....	472.43	448.81	144.6	35.3	12.2	1884	Milton, Del.....	Philadelphia, Pa.
92029	Sch.	Mary B. Mitchell.....	963.36	915.20	211.7	37.5	15.0	1888	West Bay City, Mich.....	Port Huron, Mich.
90743	Sch.	Mary B. Rogers.....	92.17	87.57	79.3	23.9	6.3	1875	Phippsburg, Me.....	Wiscasset, Me.
17510	Sch.	Mary B. Smith.....	85.57	81.30	73.5	20.3	8.1	1854	Ipswich, Mass.....	Thomaston, Me.
91574	K. B. L. R.	Sch.	Mary B. Wellington.....	426.02	385.16	129.7	31.0	15.1	1883	New Bedford, Mass.....	Boston, Mass.
90832	J. R. K. H.	Bk.	Mary C. Hale.....	568.36	539.94	137.3	34.1	15.8	1875	Ellsworth, Me.....	Ellsworth, Me.
91853	Slp.	Mary C. Sharp.....	15.58	8.64	40.6	16.0	4.1	1884	Bridgeton, N. J.....	Philadelphia, Pa.
92244	K. H. S. J.	Sch.	Mary C. Stuart.....	203.36	193.20	99.6	30.4	9.2	1890	Bluehill, Me.....	New York, N. Y.
90302	Sch.	Mary C. Ward.....	19.35	18.38	47.3	16.5	5.0	1871	Somerset County, Md.....	Crisfield, Md.
91891	Sch.	Mary E. Adams.....	10.07	5.12	39.6	14.6	3.2	1886	Seaford, Del.....	Bridgeton, N. J.
17413	Sch.	Mary E. Anderson.....	40.24	38.23	58.6	21.0	5.2	1860	San Francisco, Cal.....	Kadiak, Alaska.
91603	Sch.	Mary E. Burnham.....	9.14	8.68	38.0	13.2	3.8	1872	Portland, Me.....	Deer Isle, Me.
17091	Sch.	Mary E. Caswell.....	14.09	13.39	44.3	15.5	4.5	1867	Portsmouth, N. H.....	Portland, Me.
90993	Slp.	Mary E. Combs.....	13.59	12.92	37.0	14.8	4.2	1877	Freeport, N. Y.....	Patchogue, N. Y.
90301	Sch.	Mary E. Coulbourn.....	21.29	14.60	48.6	17.1	6.3	1871	Somerset County, Md.....	Onancock, Va.
91828	Sch.	Mary E. Crockett.....	21.84	15.82	48.0	15.0	5.3	1885	Crisfield, Md.....	Do.
100193	J. Q. P. F.	Sch.	Mary E. Crosby.....	188.00	178.60	111.4	23.4	8.6	1873	Dennisville, N. J.....	Portsmouth, N. H.
90186	Sch.	Mary E. Cuff.....	41.86	39.77	62.0	21.3	4.8	1870	Glenwood, N. Y.....	Port Jefferson, N. Y.
90989	Slp.	Mary F. Cummings.....	10.02	9.52	40.6	14.5	3.7	1877	Talbot County, Md.....	Baltimore, Md.
90040	Sch.	Mary F. Curtin.....	26.44	20.86	50.1	18.0	5.0	1868	Bass River, N. J.....	Newbern, N. C.
90007	Sch.	Mary E. Daniels.....	67.68	64.30	71.0	21.0	7.0	1868	Essex, Mass.....	Gloucester, Mass.
92073	Slp.	Mary E. Davis.....	8.46	8.04	32.8	14.2	3.6	1889	Greenport, N. Y.....	Greenport, N. Y.
91617	Sch.	Mary E. Denty.....	30.50	28.98	78.0	22.0	3.2	1883	Accotink, Va.....	Alexandria, Va.
92704	Sch.	Mary E. Dykes.....	44.16	44.16	55.3	17.5	6.0	1896	Eastmanville, Mich.....	Grand Haven, Mich.
91426	Sch.	Mary E. Foble.....	22.44	21.32	61.5	16.5	4.2	1882	Dorchester County, Md.....	Baltimore, Md.
91517	Sch.	Mary E. Gandy.....	18.61	17.68	49.4	16.8	4.6	1882	Somerset County, Md.....	Alexandria, Va.
17626	J. C. H. P.	Sch.	Mary E. Graham.....	206.36	196.04	113.8	29.1	8.4	1867	Milford, Del.....	Norfolk, Va.
90236	Sch.	Mary E. Hagan.....	34.25	32.54	55.4	14.1	7.1	1871	Bath, Me.....	Portland, Me.
16744	Slp.	Mary E. Hays.....	6.41	6.09	27.1	11.3	3.0	1862	New York, N. Y.....	Norfolk, Va.
90319	Sch.	Mary E. Hobson.....	53.16	50.51	67.0	21.0	5.6	1870	Little Creek Landing, Del.....	Bridgeton, N. J.
17579	Sch.	Mary E. Hoxie.....	30.97	29.43	43.9	17.8	7.1	1868	Noank, Conn.....	Pensacola, Fla.
17883	Sch.	Mary E. Inaley.....	35.00	33.25	68.0	19.0	6.2	1866	Dorchester County, Md.....	Baltimore, Md.
17797	Sch.	Mary E. Jones.....	31.18	29.62	55.1	19.0	5.8	1867	Baltimore, Md.....	Do.
90397	Sch.	Mary E. Lynch.....	39.52	37.54	68.6	19.5	5.5	1872	Bayou St. John, La.....	Lake Charles, La.
92254	K. J. B. W.	Sch.	Mary E. Lynch.....	185.77	158.78	98.7	28.6	8.5	1890	Newcastle, Me.....	Bath, Me.
92503	Sch.	Mary E. McLachlan.....	1,394.47	1,324.75	251.0	41.0	16.2	1893	West Bay City, Mich.....	Port Huron, Mich.
16884	Sch.	Mary E. Mills.....	44.52	42.30	60.0	21.3	5.3	1860	Staten Island, N. Y.....	Patchogue, N. Y.
91351	J. V. K. N.	Sch.	Mary E. Morse.....	644.49	612.27	189.7	36.4	13.5	1881	Bath, Me.....	Bath, Me.
92319	K. J. P. W.	Sch.	Mary E. Olys.....	224.06	212.86	108.5	29.0	8.4	1891	do.....	Do.
92633	K. M. F. H.	Sch.	Mary E. Packard.....	101.46	96.39	96.0	22.6	5.8	1875	South Haven, Mich.....	Milwaukee, Wis.
16121	H. M. Q. C.	Sch.	Mary E. Palmer.....	1,526.23	1,377.85	221.6	42.0	19.7	1895	Bath, Me.....	Bath, Me.
17703	J. D. Q. R.	Sch.	Mary E. Pearson.....	119.63	113.65	86.5	24.8	8.5	1852	Bucksport, Me.....	Belfast, Me.
16325	Sch.	Mary E. Pennell.....	251.59	239.01	110.0	28.1	11.2	1868	Harrington, Me.....	Machias, Me.
18212	Sch.	Mary E. Perew.....	337.80	320.91	145.9	29.1	11.7	1861	Cleveland, Ohio.....	Port Huron, Mich.
18212	Sch.	Mary E. Queen.....	8.59	8.16	30.6	11.4	3.4	1865	Piney Point, N. C.....	Newbern, N. C.
18882	Sch.	Mary E. Redman.....	49.59	47.23	75.2	23.0	5.1	1885	Cambridge, Md.....	Baltimore, Md.
92329	Sch.	Mary E. Reeves.....	9.28	8.82	45.5	12.3	3.1	1891	Davis, N. C.....	Beaufort, N. C.
90625	Slp.	Mary E. Ruess.....	235.47	223.70	115.5	32.0	9.6	1875	Eureka, Cal.....	San Francisco, Cal.
17835	Sch.	Mary E. Seaman.....	27.88	26.49	48.0	18.0	5.0	1846	Bellport, N. Y.....	New York, N. Y.
16172	H. M. R. D.	Sch.	Mary E. Simmons.....	104.81	99.57	85.6	23.8	8.9	1864	Essex, Mass.....	New Bedford, Mass.
91023	Sch.	Mary E. Smith.....	33.74	32.05	62.3	17.8	5.8	1877	Newburyport, Mass.....	St. George, Me.

* Formerly schooner John M. Clayton.

* Formerly schooner Imogene Diver.

MERCHANT SAILING VESSELS OF THE UNITED STATES—Continued.

Official No.	Signal letters.	Rig.	Name of vessel.	Gross tonnage.	Net tonnage.	Length.	Breadth.	Depth.	When built.	Where built.	Home port (where permanent document issues).
						<i>Feet.</i>	<i>Feet.</i>	<i>Feet.</i>			
90387		Sch.	Mary E. Smith	40.73	38.70	57.9	23.4	4.6	1872	Wilmington, Del.	Wilmington, Del.
91600		Sch.	Mary E. Stevenson	18.00	17.10	55.0	15.0	4.7	1883	Somerset County, Md.	Tappahannock, Va.
91798		Sch.	Mary E. Stewart	8.20	7.79	42.8	10.9	3.6	1885	Talbot County, Md.	Baltimore, Md.
91833		Slp.	Mary E. Stone	10.77	10.23	32.5	13.0	4.0	1886	Gloucester, Mass.	Gloucester, Mass.
90390		Sch.	Mary E. Story	24.73	23.50	50.4	13.8	5.5	1872	Salem, Mass.	Brunswick, Ga.
17830		Sch.	Mary E. Snyder	38.46	36.54	65.0	19.2	4.6	1868	Northport, N. Y.	Patchogue, N. Y.
17646		Slp.	Mary E. Ward	12.25	11.64	37.0	14.0	4.0			Onancock, Va.
91397		Sch.	Mary E. Webb	11.99	11.40	40.6	12.0	5.3	1882	Castine, Me.	Gloucester, Mass.
16822		Sch.	Mary E. Wilcox	35.14	33.39	53.7	21.0	5.2	1862	New Brunswick, N. J.	Perth Amboy, N. J.
91714		Sch.	Mary E. Wrightson	9.85	9.36	46.1	14.0	3.4	1884	St. Michaels, Md.	Baltimore, Md.
90755		Sch.	Mary F. Chisholm	73.93	70.23	77.0	21.8	8.2	1875	Essex, Mass.	Gloucester, Mass.
90452	J. M. Q. F.	Sch.	Mary F. Corson	276.91	263.07	120.0	31.5	9.6	1872	Milford, Del.	Boston, Mass.
90445		Sch.	Mary F. Cushman	86.25	75.85	78.6	24.6	6.5	1872	Mount Desert, Me.	Do.
92395		Slp.	Mary F. Durrus	14.43	13.71	41.5	13.8	4.6	1891	Keyport, N. J.	Perth Amboy, N. J.
91518	J. W. T. B.	Sch.	Mary F. Godfrey	446.82	424.48	140.4	34.5	12.3	1882	Tuckahoe, N. J.	Somers Point, N. J.
135203		Sch.	Mary F. Howlett	27.86	15.38	58.0	19.6	5.0	1876	Philadelphia, Pa.	Philadelphia, Pa.
90416	J. L. S. D.	Sch.	Mary F. Pike	125.50	119.23	91.2	26.6	7.8	1872	Perry, Me.	Eastport, Me.
90351		Sch.	Mary F. Sheppard	32.06	32.05	55.6	18.8	5.0	1871	Bridgeton, N. J.	Bridgeton, N. J.
91623		Sch.	Mary F. Smith	33.72	32.44	57.0	17.5	7.4	1883	Bristol, Me.	Waldoboro, Me.
92595		Sch.	Mary F. Smith	8.69	8.26	30.0	12.0	4.3	1894	Ellsworth, Me.	Buckport, Me.
91229		Sch.	Mary G. Beattie	63.57	60.40	70.0	24.0	6.0	1880	City Island, N. Y.	New Haven, Conn.
92398	K. L. D. T.	Sch.	Mary G. Powers	133.62	126.94	109.0	25.5	10.8	1892	Essex, Mass.	Boston, Mass.
92357	K. J. S. H.	Sch.	Mary H. Brockway	467.80	410.00	150.0	35.7	10.7	1891	Waterford, Conn.	Philadelphia, Pa.
91166		Slp.	Mary H. Cuckoo	16.66	15.83	46.6	17.1	4.6	1879	Dorchester County, Md.	Crisfield, Md.
90352		Sch.	Mary H. Lake	31.83	20.40	54.7	18.4	5.1	1870	Bridgeton, N. J.	Bridgeton, N. J.
17623		Sch.	Mary H. Lewis	19.07	18.12	40.8	15.2	5.1	1869	Harpswell, Me.	Boothbay, Me.
92471		Sch.	Mary J. Bell	10.77	10.24	43.0	14.0	2.8	1892	New Smyrna, Fla.	St. Augustine, Fla.
90662		Sch.	Mary J. Bond	35.06	23.99	61.6	20.7	6.1	1874	Crisfield, Md.	Crisfield, Md.
16157		Sch.	Mary J. Elliot	53.15	50.49	66.2	19.1	7.0	1849	Essex, Mass.	Boothbay, Me.
91888		Sch.	Mary J. Lewis	14.74	9.74	52.0	14.2	4.0	1886	Somerset County, Md.	Crisfield, Md.
17092		Sch.	Mary J. Marden	9.19	8.73	40.0	14.0	4.4	1867	Portsmouth, N. H.	Baltimore, Md.
92554	K. L. S. T.	Sch.	Mary J. Russell	372.67	354.04	127.0	34.6	12.0	1893	Leesburg, N. J.	Bridgeton, N. J.
91836		Slp.	Mary J. Saupers	7.80	7.41	32.3	14.2	3.3	1886	Patchogue, N. Y.	Patchogue, N. Y.
91931		Sch.	Mary J. Ward	11.90	11.30	38.9	12.9	5.1	1887	Essex, Mass.	Gloucester, Mass.
90243		Slp.	Mary J. Wells	7.41	7.41	29.0	11.2	3.0	1867	North River, Wash.	Astoria, Ore.
91296		Sch.	Mary K. Hodson	10.21	9.70	48.8	13.8	2.7	1880	Crisfield, Md.	Tappahannock, Va.
17133		Sch.	Mary L. Bird	22.89	14.89	51.8	17.7	6.0	1850	Somerset County, Md.	Bridgeton, N. J.
90663		Sch.	Mary L. Boothby	26.03	24.73	51.5	18.3	4.8	1874	Maroushook, Pa.	Baltimore, Md.
17894		Sch.	Mary L. Colbourne	23.83	22.64	49.2	17.5	5.5	1851	Somerset County, Md.	Onancock, Va.
91609		Sch.	Mary L. Cooper	10.51	5.86	49.0	13.2	8.5	1882	Talbot County, Md.	Campen, N. J.
92134	K. G. P. N.	Sch.	Mary L. Crosby	487.59	463.22	143.1	34.2	12.4	1889	Millbridge, Me.	Belfast, Me.
91648	K. B. F. R.	Shp.	Mary L. Cushing	1,658.20	1,575.29	220.7	40.4	25.7	1883	Newburyport, Mass.	New York, N. Y.
92139		Sch.	Mary L. Gardner	9.67	5.79	50.0	13.2	3.5	1889	Somerset County, Md.	Crisfield, Md.
90260		Sch.	Mary L. Hartz	49.36	46.89	68.5	20.8	7.2	1871	Boothbay, Me.	Boston, Mass.
17875		Sch.	Mary L. McGee	38.39	27.70	61.0	18.4	5.8	1864	Baltimore, Md.	Baltimore, Md.
91403		Slp.	Mary L. Robbins	15.86	15.07	40.5	15.5	4.4	1882	Cedarville, N. J.	Bridgeton, N. J.
90299		Sch.	Mary L. Schulz	13.63	12.95	45.0	16.8	3.9	1870	Tobacco Stick, Md.	Baltimore, Md.
91394		Sch.	Mary L. Vetra	21.24	16.20	64.4	16.2	4.2	1881	Cambridge, Md.	Onancock, Va.
16035		Sch.	Mary M. Brainard	94.50	89.78	72.0	25.5	7.2	1846	Clinton, Conn.	New London, Conn.
92057		Slp.	Mary M. Broers	6.54	6.22	31.2	13.3	3.5	1888	Patchogue, N. Y.	Patchogue, N. Y.
91725		Slp.	Mary M. Owens	6.50	6.27	31.0	12.0	2.0	1884	Norfolk County, Va.	Norfolk, Va.
92126		Sch.	Mary N. Bourke	920.41	874.39	219.0	35.0	15.9	1889	Baraga, Mich.	Marquette, Mich.
90359		Sch.	Mary O. Dell	48.47	46.05	71.0	20.0	7.0	1872	Bath, Me.	Savannah, Ga.
17549	J. B. M. R.	Sch.	Mary R. Hickman	104.56	99.34	84.4	28.0	6.0	1864	Lewes, Del.	Tappahannock, Va.
90087		Sch.	Mary R. McDaniel	36.28	34.48	56.8	18.5	7.2	1869	Somerset County, Md.	Do.
90750		Slp.	Mary R. Smith	7.67	7.29	32.4	13.3	3.2	1875	Freeport, N. Y.	Perth Amboy, N. J.
90630	J. P. M. F.	Sch.	Mary S. Bradshaw	379.98	360.98	124.0	32.0	9.0	1874	Philadelphia, Pa.	Somers Point, N. J.
91049		Sch.	Mary S. Ewing	59.28	56.32	71.0	23.0	5.0	1878	Mauricetown, N. J.	Wilmington, Del.
17242		Sch.	Mary S. Wansou	59.65	56.67	66.0	19.8	7.3	1850	Gloucester, Mass.	Boothbay, Me.
90995	J. S. H. W.	Bg.	Mary T. Kimball	477.29	412.13	134.6	32.0	15.3	1877	East Machias, Me.	Mobile, Ala.
91949		Slp.	Mary T. Mister	10.44	9.82	41.0	14.8	3.3	1887	Somerset County, Md.	Baltimore, Md.
90219		Sch.	Mary V. Duncan	56.76	53.91	71.0	22.9	6.6	1870	Choptank, Md.	Do.
91755		Slp.	Mary V. Marion	5.91	5.91	30.0	11.5	3.2	1875	Willapa, Wash.	Port Townsend, Wash.
91158		Sch.	Mary V. Rowe	8.15	7.74	50.0	12.4	3.0	1879	Somerset County, Md.	Crisfield, Md.
91632		Sch.	Mary W. Douglass	28.36	26.94	54.0	18.8	4.5	1883	Dias Creek, N. J.	New Bedford, Mass.
90527		Sch.	Mary W. Mears	34.12	21.91	57.5	18.9	5.0	1873	Bridgeton, N. J.	Bridgeton, N. J.
90431		Sch.	Mary W. Thomas	7.88	7.49	37.8	10.6	3.3	1872	Sanford, Va.	Onancock, Va.
91287		Slp. y.	Mary Y. Oakley	7.37	7.00	31.0	11.8	3.1	1880	Glenwood, N. Y.	Coldspring, N. Y.
92581	K. L. W. H.	Sch.	Mary E. H. G. Dow	1,264.72	1,207.66	208.5	40.2	19.5	1894	Bath, Me.	Bath, Me.
92252	K. H. W. T.	Sch.	Mary Adelaide Randall	1,106.91	1,108.57	193.3	40.3	18.0	1891	do.	Port Jefferson, N. Y.
16590		Sch.	Mary Ann Bell	34.55	32.82	54.0	20.2	5.1	1852	Basa River, N. J.	Norfolk, Va.
90414		Slp.	Mary Ann Brown	21.03	19.98	55.0	18.5	4.2	1872	Bridgeton, N. J.	Bridgeton, N. J.
90096		Sch.	Mary Ann Kirby	33.23	31.57	53.5	21.8	4.8	1876	Glenwood, N. Y.	New York, N. Y.
90032	J. G. R. B.	Sch.	Mary Ann McCann	178.87	169.93	101.8	27.4	8.7	1869	Bangor, Me.	Bangor, Me.
16917	H. N. J. F.	Sch.	Mary Ann Predmore	128.16	121.76	96.0	26.6	7.5	1856	Barneget, N. J.	New York, N. Y.
90287		Sch.	Mary Ann Rebecca	18.38	17.47	53.0	14.4	4.5	1871	Hatteras, N. C.	Newport News, Va.
90550		Sch.	Mary Ann Shea	50.61	48.08	78.7	21.2	3.6	1873	Ocoquan, Va.	Alexandria, Va.

* Formerly schooner Mary E.

* Formerly schooner Ellen Weissinger.

MERCHANT SAILING VESSELS OF THE UNITED STATES—Continued.

Official No.	Signal letters.	Rig.	Name of vessel.	Gross tonnage.	No. tonnage.	Length.	Breadth.	Depth.	When built.	Where built.	Home port (where permanent document issues).
						Feet.	Feet.	Feet.			
92239		Sch.	Mary Eliza Small	25.18	22.92	51.2	20.0	4.0	1890	Big Flatty Creek, N. C.	Edenton, N. C.
91110		Sch.	Mary Elizabeth Ann	10.26	9.75	41.5	13.5	3.5	1878	Onancock, Va.	Crisfield, Md.
90763		Sch.	Mary Ellen Cook	132.89	126.25	118.0	25.0	7.0	1875	Grand Haven, Mich.	Milwaukee, Wis.
90829		Sch.	Mary Francis Cruss	46.41	44.10	60.0	22.0	4.6	1874	San Pablo, Cal.	San Francisco, Cal.
92043		Sip.	Mary Jane Forsha	7.88	7.44	36.8	14.0	3.2	1888	Collington, N. C.	Edenton, N. C.
90610	J. P. F. R.	Sch.	Mary Jane Lee	128.23	121.82	91.1	26.4	7.9	1874	Hancock, Me.	Rockland, Me.
90226	J. K. L. P.	Sch.	Mary Lee Newton	112.40	92.09	89.5	25.1	8.0	1868	Perry, Me.	Calsia, Me.
91597		Sch.	Mary Lia Thomas	26.68	17.99	60.0	17.4	4.8	1883	Dorchester County, Md.	Crisfield, Md.
92818	K. M. C. T.	Sch.	Mary Lee Patton	549.70	532.21	158.2	34.0	15.3	1894	Baltimore, Md.	Bridgeton, N. J.
17778		Sch.	Mary and Alice	33.99	23.64	57.4	20.8	6.8	1887	Somerset County, Md.	Newport News, Va.
90906		Sch.	Mary and Bell	30.19	28.68	54.4	16.8	5.5	1873	Dighton, Mass.	Newport, R. I.
17551		Sip.	Mary and Caroline	25.13	23.87	52.4	19.3	4.4	1850	Burlington, N. J.	Newport News, Va.
90240		Sch.	Mary and Carrie	33.90	32.20	53.5	17.4	7.0	1871	New London, Conn.	New York, N. Y.
92378		Sip.	Mary and Edna	5.52	5.25	26.0	8.9	5.0	1888	Bremen, Me.	Deer Isle, Me.
90205		Sch.	Mary and Ella	17.70	16.82	45.8	15.2	4.3	1870	Baltimore, Md.	Washington, D. C.
91999		Sip.	Mary and Ella	6.54	6.22	29.9	13.4	3.8	1888	Patchogue, N. Y.	Patchogue, N. Y.
92640		Sip.	Mary and Ella Hager	9.02	8.57	32.2	12.7	3.1	1895	Dorchester, N. J.	Bridgeton, N. J.
91357		Sch.	Mary and Ellen	36.58	34.70	64.4	20.8	6.3	1881	Baltimore, Md.	Newport News, Va.
17754		Sip.	Mary and Emily	25.84	24.56	48.0	18.3	4.3	1887	Penngrrove, N. J.	Alexandria, Va.
90985		Sch.	Mary and Emma	18.01	17.11	45.0	16.0	4.7	1877	East Haddam, Conn.	Annapolis, Md.
91948		Sch.	Mary and Emma	7.94	7.54	34.3	14.3	2.3	1885	Estelville, N. J.	Somers Point, N. J.
91524	J. W. V. C.	Sch.	Mary and Ida	183.68	174.54	110.2	29.4	9.7	1882	San Francisco, Cal.	San Francisco, Cal.
90197		Sip.	Mary and Lydia	19.94	18.94	49.0	18.0	3.7	1870	Lamberton, N. J.	Baltimore, Md.
17291		Sch.	Mary and Margaret	21.34	13.59	49.3	16.6	4.3	1864	Newport, N. J.	Bridgeton, N. J.
16540		Sch.	Mary and Rebecca	18.09	17.19	44.7	14.0	4.6	1860	Washington, D. C.	Alexandria, Va.
91812		Sch.	Mary and Virginia	16.84	9.77	54.1	16.2	4.1	1885	Pocomoke City, Md.	Onancock, Va.
92249		Sch.	Mary and Pearl Whitfield	19.00	11.37	49.9	18.3	4.0	1890	Gainesville, Miss.	Shieldsboro, Miss.
92334		Cat.	Mary Emma and Lizzie	6.68	6.35	31.0	12.8	3.2	1846	Bayport, N. Y.	Patchogue, N. Y.
17783		Sip.	Mary Jane and Elizabeth	31.52	29.94	57.0	21.5	3.7	1856	Story Landing, N. J.	Philadelphia, Pa.
18682		Sch.	Maryland	69.58	66.10	80.3	21.7	7.6	1868	Baltimore, Md.	Baltimore, Md.
92111		Sch.	Maryland	22.88	21.78	57.6	17.9	4.7	1889	Pocomoke City, Md.	Newport News, Va.
17482		Sch.	Marytens	34.61	25.04	59.6	20.4	6.1	1867	Somerset County, Md.	Baltimore, Md.
92000		Sch.	Masonomo	96.38	91.56	83.1	23.5	9.1	1888	Essex, Mass.	Gloucester, Mass.
91490		Sch.	Mascot	81.12	77.06	80.8	24.7	8.3	1882	do	Greenport, N. Y.
92520		Sip.	Mascot	8.26	7.85	34.8	10.9	5.3	1893	Roque Bluff, Me.	Machias, Me.
92549		Sch.	Mascot	5.57	5.29	41.8	11.2	2.7	1893	Salisbury, Md.	Baltimore, Md.
92225		Sip.	Mascott	13.72	13.03	37.0	15.9	3.9	1890	Port Republic, N. J.	Somers Point, N. J.
92018	K. F. G. P.	Sch. y.	Mascotte	24.07	22.87	51.8	15.0	4.4	1884	Roslyn, N. Y.	Philadelphia, Pa.
92347		Sip. y.	Mascotte	6.96	6.62	28.7	11.5	3.6	1885	Alexandria, Va.	New York, N. Y.
90157		Sip.	Masonic Guide	10.13	9.63	42.5	15.2	3.6	1870	Crisfield, Md.	Crisfield, Md.
75605		Sch.	Masasoit	812.39	800.28	189.6	34.0	16.5	1874	Gibraltar, Mich.	Toledo, Ohio.
92100	K. G. J. W.	Sch.	Masasoit	1,377.79	1,316.38	216.8	43.1	21.0	1889	Bath, Me.	Fall River, Mass.
90894		Sch.	Master Mariner	39.24	37.30	56.0	21.4	4.6	1876	San Francisco, Cal.	San Francisco, Cal.
91430		Sch.	Master Mariner	10.65	6.59	31.2	12.6	3.7	1882	Westerly, R. I.	Providence, R. I.
92132	K. G. P. J.	Bk.	Matanzas	1,028.44	976.98	198.3	37.4	17.5	1889	Bath, Me.	New York, N. Y.
91972		Sch.	Matilda	30.20	28.69	66.3	18.8	3.7	1888	Clearcreek, Tex.	Galveston, Tex.
18247	H. M. S. P.	Bk.	Matilda	849.07	819.32	158.0	31.1	22.6	1857	Searspout, Me.	Port Townsend, Wash.
16363		Sch.	Matilda	18.88	17.94	41.0	12.3	5.8	1847	Essex, Mass.	Brooklin, Me.
16667		Sch.	Matilda	8.90	8.46	36.3	14.7	3.3	1866	Fowl River, Ala.	Mobile, Ala.
50903		Sch.	Matilda	29.54	28.07	57.8	17.6	3.8	1873	Mount Clemens, Mich.	Detroit, Mich.
91951		Sch.	Matilda	37.96	28.27	60.6	21.1	5.8	1887	Marion, Md.	Baltimore, Md.
91163		Sch.	Matilda L	50.38	47.86	65.8	21.0	5.4	1879	Smyrna, Del.	do
90266		Sch.	Matilda S	7.63	6.40	32.0	14.0	4.0	1871	Bristol, Me.	Waldoboro, Me.
17948		Sip.	Matilda Ann	7.63	7.26	31.0	12.1	3.6	1868	Aocomac, Va.	Crisfield, Md.
17588	J. B. N. S.	Sch.	Matilda Brooks	340.47	323.45	119.9	31.0	9.5	1867	Port Jefferson, N. Y.	New York, N. Y.
92368	K. J. T. C.	Sch.	Matilda D. Borda	827.65	788.27	169.0	39.0	16.5	1891	Camden, N. J.	Philadelphia, Pa.
91801		Sip.	Matilda F. White	8.95	8.50	34.0	13.9	3.3	1885	Wicomico County, Md.	Baltimore, Md.
90283		Sch.	Matinee	36.56	34.74	51.0	18.0	5.0	1871	San Francisco, Cal.	Kadiak, Alaska.
16794	H. N. D. W.	Bk.	Mattpoisett	109.50	104.02	78.3	22.4	11.0	1836	Rochester, Mass.	New Bedford, Mass.
91419	J. L. V. F.	Bkn.	Matthew Baird	433.74	378.09	137.8	29.2	16.8	1873	Kennebunk, Me.	Portland, Me.
16774		Sch.	Matthew Keany	69.80	66.31	74.2	22.1	7.9	1882	Bath, Me.	Gloucester, Mass.
16211	H. N. C. W.	Sch.	Matthew Vassar, Jr.	122.47	116.35	91.5	27.5	7.9	1855	Poughkeepsie, N. Y.	Portland, Me.
17347		Sch.	Mattie	15.79	15.01	48.0	13.5	3.8	1866	Beaufort, N. C.	Beaufort, N. C.
91148		Sip.	Mattie	44.40	42.00	76.6	13.3	4.8	1867	Fort Douglass, N. Y.	Plattsburg, N. Y.
91285		Sip.	Mattie	7.47	7.10	33.1	11.3	3.4	1877	Canarsie, N. Y.	New York, N. Y.
91471		Sch.	Mattie	13.42	12.75	34.0	13.8	4.3	1880	Richmond, Va.	Richmond, Va.
91842		Sch.	Mattie	6.08	5.78	29.0	11.0	4.0	1881	Deer Isle, Me.	Southwest Harbor, Me.
92642		Sip.	Mattie	9.62	6.62	40.0	13.9	3.5	1885	Solomons Island, Md.	Crisfield, Md.
91632		Sip.	Mattie	5.93	5.07	30.0	11.6	3.4	1895	Machipougo, Va.	Onancock, Va.
92432		Sip.	Matthe B	10.92	6.35	36.8	14.0	4.0	1384	Cedarville, N. J.	Bridgeton, N. J.
91964		Sip.	Matthe H.	8.51	8.09	30.0	13.0	6.0	1892	Eden, Fla.	St. Augustine, Fla.
91560		Sip.	Matthe S.	6.22	5.91	28.2	11.2	3.8	1887	Greencreek, N. J.	Baltimore, Md.
92460		Sip.	Matthe Bilgood	10.17	9.66	35.0	14.0	3.0	1883	Portsmouth, Va.	Norfolk, Va.
91298		Sch.	Matthe Bliss	18.90	17.95	60.5	15.9	4.4	1892	Somerset County, Md.	Cape Charles, Va.
16123		Sch.	Matthe George	28.44	27.02	60.2	17.6	6.3	1890	Pascagoula, Miss.	Shieldsboro, Miss.
91298		Sch.	Matthe Holmes	160.45	162.43	108.4	26.2	8.9	1865	Brewer, Me.	Bangor, Me.
91856	H. M. Q. F.	Sip.	Matthe Lee	7.09	6.74	34.4	13.1	3.3	1886	Pocomoke City, Md.	Tappahannock, Va.

¹Formerly schooner Jesse Linn.

MERCHANT SAILING VESSELS OF THE UNITED STATES—Continued.

Official No.	Signal letters.	Rig.	Name of vessel.	Gross tonnage.	Net tonnage.	Length.	Breadth.	Depth.	When built.	Where built.	Home port (where permanent document issues).
						Feet.	Feet.	Feet.			
91515	Sch.	Mattie May	20.77	19.74	62.0	16.0	3.4	1882	Ile of Wight County, Va.	Norfolk, Va.
92308	Shr.	Mattie May	7.80	7.41	36.0	10.8	3.4	1891	Hatteras, N. C.	Newbern, N. C.
92686	Sch.	Mattie May	14.95	10.74	44.5	15.4	3.7	1895	Ocracoke, N. C.	Do.
91645	K. C. B. T.	Sch.	Mattie Newman	354.86	337.12	140.6	34.0	9.8	1883	Yorktown, Va.	New York, N. Y.
90167	Slp.	Mattie Wines	6.78	6.45	32.4	11.9	3.4	1870	Brookhaven, N. Y.	Cold Spring, N. Y.
91463	Sch.	Mattie Winship	77.30	73.44	78.5	22.0	7.7	1882	Gloucester, Mass.	Gloucester, Mass.
90076	Slp.	Mattie A. Davis	32.85	31.21	56.0	21.6	5.5	1869	Stonybrook, N. Y.	Cold Spring, N. Y.
90176	J. H. V. Q.	Sch.	Mattie A. Franklin	522.05	495.95	143.2	32.1	15.8	1870	Bath, Me.	Boston, Mass.
90217	J. K. F. W.	Sch.	Mattie B. Russell	370.12	324.94	115.9	28.0	14.5	1871	Westbrook, Me.	Portland, Me.
91654	Slp.	Mattie B. Sheppard	14.75	9.69	40.6	15.8	4.0	1884	Bridgeton, N. J.	Bridgeton, N. J.
91420	Sch.	Mattie C. Bell	769.98	742.24	181.0	33.4	11.5	1882	Saginaw, Mich.	Port Huron, Mich.
92712	Sch.	Mattie D. Brundage	71.21	71.21	81.0	21.0	8.4	1896	Essex, Mass.	Gloucester, Mass.
90847	Sch.	Mattie E. Fitchett	20.14	19.14	52.4	15.4	4.6	1875	Warwick County, Va.	Newport News, Va.
92317	Sch.	Mattie F. Culver	21.33	14.74	61.0	17.0	5.0	1891	Tyaskin, Md.	Tappahannock, Va.
91695	Sch.	Mattie F. Dean	48.01	32.90	68.0	25.0	5.8	1884	Madison, Md.	Annapolis, Md.
91570	K. B. L. H.	Sch.	Mattie J. Alles	229.41	190.24	120.8	30.0	8.9	1883	Yarmouth, Me.	Portland, Me.
90448	Sch.	Mattie L. Ford	32.20	20.05	56.2	19.1	5.0	1872	Bridgeton, N. J.	Bridgeton, N. J.
91906	Sch.	Mattie P. Flavell	33.92	22.36	61.4	19.3	5.8	1887	do	Philadelphia, Pa.
91910	Sch.	Mattie and Lena	15.32	14.56	38.1	14.3	5.6	1887	Noank, Conn.	Stonington, Conn.
16682	Sch.	Maud	32.09	19.94	59.7	21.2	4.1	1867	Bonfouca, La.	New Orleans, La.
17904	Sch.	Maud	13.33	12.67	42.0	14.8	4.2	1868	Annamesset, Md.	Tappahannock, Va.
90456	J. M. Q. H.	Sch.	Maud	398.44	349.24	127.0	29.8	13.9	1872	Machiasport, Me.	Salem, Mass.
90787	Slp.	Maud	8.23	7.82	31.0	13.7	3.5	1875	Islip, N. Y.	New York, N. Y.
91539	Sch.	Maud	33.09	31.44	61.0	21.4	4.2	1883	Marcushook, Pa.	Wilmington, Del.
91868	Sch.	Maud	7.09	6.73	40.7	10.6	2.4	1866	Beaufort, N. C.	Beaufort, N. C.
91916	Slp.	Maud	24.80	23.56	52.3	16.5	3.0	1887	East Deering, Me.	Portland, Me.
91963	Cat.	Maud	7.52	7.14	25.0	12.1	4.0	1879	Hyannis, Mass.	Boston, Mass.
92019	Slp.	Maud	6.05	6.05	41.3	10.1	2.9	1888	Morehead City, N. C.	Beaufort, N. C.
92339	Slp.	Maud	9.92	9.43	27.5	13.0	4.0	1889	Newport, R. I.	Stonington, Conn.
92379	Slp.	Maud	7.52	7.14	35.7	13.3	3.3	1891	Fowl River, Ala.	Mobile, Ala.
92406	Sch.	Maud	6.00	5.70	34.0	11.5	2.5	1892	Anacortes, Wash.	Port Townsend, Wash.
92169	Sch.	Maud	31.86	30.27	47.6	17.4	4.3	1892	Astoria, Oreg.	Astoria, Oreg.
92672	Sch.	Maud	9.33	8.97	32.1	11.9	3.2	1895	Brunswick, Ga.	Brunswick, Ga.
91845	Sch.	Maud E.	9.31	8.85	46.4	12.8	4.0	1886	Pascagoula, Miss.	Galveston, Tex.
91841	Slp.	Maud R.	8.12	7.71	35.8	13.3	3.9	1885	Solomons Island, Md.	Annapolis, Md.
91537	Sch.	Maud S.	45.36	43.09	59.1	19.2	5.1	1883	Millbridge, Me.	Southwest Harbor, Me.
91541	Sch.	Maud S.	79.64	75.66	79.6	23.0	8.2	1883	Bath, Me.	South Haven, Me.
91594	Sch.	Maud S.	25.70	17.64	59.0	17.1	4.9	1883	Pocomoke City, Md.	Crisfield, Md.
91734	Slp.	Maud S.	9.42	9.42	42.5	14.9	3.6	1884	Dorchester County, Md.	Baltimore, Md.
91807	Slp.	Maud S.	7.95	7.08	29.0	13.8	3.2	1885	Bayshore, N. Y.	Patchogue, N. Y.
92172	Slp.	Maud S.	7.01	6.66	32.0	12.3	3.2	1890	Atlantic City, N. J.	Bridgeton, N. J.
92613	Cat.	Maud S.	5.48	5.48	26.3	11.8	3.3	1886	Somers Point, N. J.	Somers Point, N. J.
92630	Cat.	Maud S.	5.60	5.32	28.0	11.4	3.4	1891	Wellfleet, Mass.	Provincetown, Mass.
91174	Sch.	Maud Beneteau	6.50	6.18	36.7	10.1	2.6	1879	Detroit, Mich.	Grand Haven, Mich.
90822	J. R. H. S.	Sch.	Maud Briggs	249.79	213.92	118.4	29.4	10.4	1875	Brewer, Me.	Bangor, Me.
90383	Sch.	Maud Gertrude	15.01	14.26	45.2	15.9	5.3	1873	Biddford, Me.	Providence, R. I.
91596	Sch.	Maud Helen	22.62	21.49	52.0	15.9	6.0	1883	Bath, Me.	St. Marys, Ga.
90282	J. K. S. V.	Sch.	Maud Malloch	116.55	97.55	87.5	25.5	7.6	1868	Perry, Me.	Calais, Me.
92623	Slp.	Maud Miller	11.20	10.64	40.0	10.8	3.1	1894	Eden, Fla.	St. Augustine, Fla.
92456	Slp.	Maud Moller	6.75	6.45	31.0	15.6	3.4	1892	Patchogue, N. Y.	Patchogue, N. Y.
16563	Sch.	Maud Muller	45.86	43.57	67.0	20.0	6.0	1867	Bristol, Me.	Southwest Harbor, Me.
91644	Slp.	Maud Muller	9.43	8.96	37.4	14.6	3.7	1883	Sharptown, Md.	Crisfield, Md.
90803	J. R. F. C.	Sch.	Maud Seward	143.11	135.95	98.2	26.6	7.8	1875	Little Choptank, Md.	Baltimore, Md.
91590	K. B. P. G.	Sch.	Maud Snare	279.20	265.24	127.5	31.9	9.2	1883	Bangor, Me.	Bangor, Me.
92679	Sch.	Maud Spurling	53.69	51.01	70.0	19.9	9.0	1895	Boothbay, Me.	Pensacola, Fla.
91006	Sch.	Maud Whitmore	11.43	10.86	42.0	12.6	6.0	1877	Bucksport, Me.	Bucksport, Me.
91314	Sch.	Maud B. Murray	17.73	16.85	43.2	15.0	5.3	1881	Boothbay, Me.	Southwest Harbor, Me.
91663	K. C. H. W.	Sch.	Maud H. Dudley	393.27	373.61	139.3	33.2	10.7	1884	Bath, Me.	Bath, Me.
91544	Slp.	Maud M. Robbins	14.00	7.75	44.0	16.0	4.4	1883	Port Norris, N. J.	Bridgeton, N. J.
91435	Sch.	Maud M. Story	75.50	71.73	77.5	22.0	8.0	1882	Bath, Me.	Gloucester, Mass.
91786	Slp.	Maud V. Mills	10.43	9.91	41.0	14.5	3.5	1885	Dorchester County, Md.	Crisfield, Md.
92458	Slp.	Maud Andrew	7.13	6.78	26.0	12.0	4.3	1892	Harwich, Mass.	Dennis, Mass.
91562	K. B. J. C.	Sch.	Maud Sherwood	638.98	545.72	156.7	35.1	17.4	1883	Newburyport, Mass.	Boston, Mass.
90587	Slp.	Maudelise	9.32	8.86	37.0	12.8	3.3	1866	Jersey City, N. J.	Perth Amboy, N. J.
17992	Sch.	Maumee Valley	213.74	203.05	126.5	25.7	11.5	1868	Perrysburg, Ohio	Cleveland, Ohio.
91962	Sch.	Mava	8.27	5.39	43.0	12.8	3.0	1887	Upper Trappe, Md.	Crisfield, Md.
18596	Slp. y.	Mavourneen	8.51	8.09	34.0	18.5	3.6	1888	Patchogue, N. Y.	New York, N. Y.
92684	K. M. L. T.	Sch.	Mawema	453.64	392.82	156.0	36.0	11.8	1895	Fairhaven, Cal.	San Francisco, Cal.
92173	K. H. C. B.	Sch.	Max	186.40	143.47	101.9	28.4	9.2	1873	Alma, New Brunswick	Boston, Mass.
90948	J. S. D. R.	Sch.	Maxim	117.45	111.60	92.0	27.2	7.2	1876	Humboldt Bay, Cal.	San Francisco, Cal.
17670	Slp. y.	May	14.25	13.54	35.0	14.0	5.0	1868	Boston, Mass.	Boston, Mass.
90959	Slp.	May	7.64	7.41	37.6	11.6	2.6	1877	Elizabeth City, Va.	Norfolk, Va.
91203	Slp.	May	6.42	6.10	32.4	12.0	2.7	1879	Alexandria, Va.	Annapolis, Md.
91353	Slp.	May	11.77	11.18	34.2	13.2	4.7	1881	Winterport, Me.	Boston, Mass.
91708	Sch.	May	31.59	30.01	55.0	19.0	5.6	1884	St. Michaels, Md.	Richmond, Va.
92089	Sch.	May	13.54	12.86	44.6	12.6	3.2	1887	Southport, N. C.	Wilmington, N. C.

¹ Formerly sloop E. A. Callanan.

² Formerly British schooner Maud C.

MERCHANT SAILING VESSELS OF THE UNITED STATES—Continued.

Official No.	Signal letters.	Rig.	Name of vessel.	Gross tonnage.	Net tonnage.	Length.	Breadth.	Depth.	When built.	Where built.	Home port (where permanent document issues).
92218		Sch.	May	8.16	7.76	44.6	12.8	3.0	1890	Jones Creek, Md.	Annapolis, Md.
92722		Sch.	May	9.48	5.58	36.1	10.5	4.7	1896	Eureka, Cal.	Eureka, Cal.
91811		Slp.	May Bateman	16.44	9.32	42.7	15.6	4.2	1885	Bridgeton, N. J.	Bridgeton, N. J.
91877		Sch.	May Bell	6.87	6.53	42.0	10.3	2.3	1886	Queen Anne County, Md.	Baltimore, Md.
92338		Sch.	May Bell	10.77	10.77	46.5	12.9	2.8	1891	North River, N. C.	Beaufort, N. C.
91434		Sch.	May Brown	59.83	56.89	69.8	22.5	5.5	1882	Cherryfield, Me.	Crisfield, Md.
91510		Sch.	May Cornell	8.06	7.65	32.1	11.8	3.8	1882	Manistee, Mich.	Grand Haven, Mich.
92631	K. M. F. C.	Slp.	May Flint	8,576.96	8,840.16	351.8	42.9	16.2	1880	Dumbarton, Scotland	New York, N. Y.
16217		Sch.	May Flower	15.41	14.64	44.0	14.6	5.2	1844	Duxbury, Mass.	North Haven, Me.
16523		Sch.	May Flower	51.91	49.32	61.0	17.0	6.0	1824	Plymouth, Mass.	Southwest Harbor, Me.
16536		Sch.	May Flower	21.27	20.21	53.5	15.4	4.4		Bought of United States	Norfolk, Va.
16978		Slp.	May Flower	7.35	6.99	32.0	12.4	3.2	1853	Staten Island, N. Y.	New York, N. Y.
17050		Sch.	May Flower	47.55	45.18	63.0	20.0	4.0	1884	South Milford, Del	Bridgeton, Conn.
90161		Slp.	May Flower	14.57	13.29	35.5	14.9	4.7	1870	San Francisco, Cal	San Francisco, Cal.
90780		Slp.	May Flower	11.88	11.29	36.0	14.6	4.2	1865	Islip, N. Y.	Perth Amboy, N. J.
90833		Slp.	May Flower	17.53	16.65	52.5	16.2	4.8	1875	Alna, Me.	Wiscasset, Me.
91243		Sch.	May Flower	12.51	11.89	49.2	13.8	3.5	1880	Goose Creek, N. C.	Newbern, N. C.
91312		Slp.	May Flower	14.43	13.33	43.9	13.3	3.9	1881	Perkins, Me.	Bath, Me.
91453		Slp.	May Flower	6.15	5.34	31.0	11.0	2.9	1882	Rodgrands, N. J.	Bridgeton, N. J.
91631		Slp.	May Flower	9.60	5.52	35.2	14.0	3.5	1883	Cedarville, N. J.	Do.
91631		Sch.	May Flower	7.65	7.27	31.6	3.6	3.6	1884	Crystal River, Fla.	Cedar Keys, Fla.
91835	K. D. H. V.	Sch.	May Flower	113.87	108.18	84.6	23.4	8.7	1846	Essex, Mass.	Gloucester, Mass.
91835		Sch.	May Flower	12.91	12.27	38.2	15.2	4.4	1886	Key West, Fla.	Key West, Fla.
91880		Sch.	May Flower	42.60	40.47	61.0	20.4	3.4	1886	Kiloxi, Miss.	Perth Amboy, N. J.
91877		Sch.	May Flower	9.80	6.03	50.0	14.0	2.8	1888	Calvert County, Md	Crisfield, Md.
91911		Sch.	May Flower	8.55	8.12	33.2	11.8	5.3	1886	Eastport, Me.	Eastport, Me.
91927		Sch.	May Flower	37.13	35.28	64.7	21.6	4.0	1887	Moespoint, Miss.	Shieldsboro, Miss.
92005		Sch.	May Flower	99.53	86.01	80.5	26.5	6.2	1888	New London, Conn	San Francisco, Cal.
92009		Sch.	May Flower	766.72	768.30	175.3	40.0	12.6	1888	New London, Conn	New London, Conn.
92042		Slp.	May Flower	6.30	5.99	34.7	12.6	2.6	1888	Greenback, Va.	Chincoteague, Va.
92137		Sch.	May Flower	8.24	7.83	36.4	11.6	2.4	1889	Sunshine, Wash	Astoria, Ore.
92179		Sch.	May Flower	46.53	44.20	73.0	21.8	4.9	1890	Alexandria, Va	Alexandria, Va.
92199	K. H. J. B.	Sch. y.	May Flower	84.67	80.44	87.3	23.5	9.0	1886	Boston, Mass.	Boston, Mass.
92257		Sch.	May Flower	10.52	10.09	46.0	13.3	3.5	1890	Harlowe, N. C.	Beaufort, S. C.
92285		Slp.	May Flower	8.80	8.36	40.1	11.1	2.5	1890	Chincoteague, Va.	Chincoteague, Va.
92305		Sch.	May Flower	8.79	7.98	34.6	12.4	4.4	1891	Tacoma, Wash	Seattle, Wash.
92548		Sch.	May Flower	12.68	7.98	53.0	15.8	3.7	1893	St. Peters, Md	Crisfield, Md.
90529	J. N. C. D.	Sch.	May McFarland	480.38	456.37	140.2	32.1	12.4	1873	Thomaston, Me.	Boston, Mass.
91543	K. B. F. J.	Sch.	May O'Neill	603.83	513.04	155.7	35.8	12.0	1883	Camden, Me.	Do.
16210		Sch.	May Queen	12.28	11.67	44.0	12.8	3.1	1858	Swansboro, N. C.	Beaufort, N. C.
16364		Sch.	May Queen	70.82	67.28	72.7	21.1	7.1	1858	Oriand, Me.	Mount Desert Ferry, Me.
90238		Sch.	May Queen	23.79	22.60	48.0	17.1	5.0	1870	Somerset County, Md	Alexandria, Va.
90287		Sch.	May Queen	5.66	5.38	29.0	10.5	4.3	1868	Bristol, Me.	Wiscasset, Me.
90740		Slp.	May Queen	11.58	11.01	35.1	13.6	4.3	1859	Brewer, Me.	Waldoboro, Me.
90916		Sch.	May Queen	10.73	10.29	35.8	11.9	5.0	1870	Phippsburg, Me.	Saco, Me.
91646		Slp.	May Queen	5.76	5.47	29.0	11.0	2.7	1883	Longmott, Tex	Corpus Christi, Tex.
92058		Slp.	May Queen	18.22	17.31	39.0	14.7	7.5	1888	Cutler, Me.	Eastport, Me.
91283		Sch.	May Richards	530.98	511.14	161.6	27.4	15.5	1880	Manitowoc, Wis	Cleveland, Ohio.
50679		Sch.	May Rose	24.39	23.18	57.4	16.4	3.2	1871	Harrison, Mich	Detroit, Mich.
92266		Sch.	May Seline	9.82	9.33	52.0	14.0	3.0	1890	Madison, Md	Crisfield, Md.
91093		Sch.	May Thomson	53.48	52.35	64.7	20.0	7.1	1878	Worcester County, Md	Baltimore, Md.
91563	J. W. P. R.	Sch.	May Williams	548.82	525.36	141.5	34.8	15.1	1882	Camden, N. J.	Camden, N. J.
90307		Sch.	May and Eva	58.28	55.37	66.0	24.4	5.7	1874	Tuckahoe, N. J.	Somers Point, N. J.
92364	K. J. S. Q.	Sch.	May and Anna Beswick	149.62	142.14	95.0	27.0	6.0	1891	Milford, Del.	Wilmington, Del.
91401		Sch.	Maynard Sumner	383.91	364.72	143.3	28.5	10.0	1882	Rockland, Me.	Rockland, Me.
16242		Sch.	Mazurka	61.98	59.45	76.0	20.2	6.6	1852	Belfast, Me.	Rockport, Me.
92386		Sch.	Mazie W. Lambdin	8.29	7.88	41.8	11.6	3.6	1891	Sherwood, Md	Baltimore, Md.
92663		Sch.	Meater	22.17	21.07	46.1	15.9	4.6	1895	Brunswick, Ga	Brunswick, Ga.
36168		Sch.	Mechanic	59.72	56.74	62.5	19.7	7.9	1819	Haverhill, Mass	Ellsworth, Me.
11696	H. V. K. Q.	Sch.	Mecosta	242.10	230.00	109.4	27.4	10.5	1864	Bangor, Me.	Boston, Mass.
92709		Slp.	Medea	9.37	8.91	33.0	13.0	4.4	1896	Greensport, N. Y	Greensport, N. Y.
16124		Sch.	Medford	92.18	87.52	79.4	24.2	7.1	1848	Brewer, Me	Bangor, Me.
16345		Sch.	Mediator	256.93	244.09	127.3	27.5	10.0	1862	Clayton, N. Y	Chicago, Ill.
16476		Sch.	Mediterranean	22.47	21.35	50.0	18.0	5.0	1858	Somerset County, Md	Chicago, Ill.
16705		Sch.	Medora	7.90	7.51	35.5	12.3	3.4			Crisfield, Md.
90991		Sch.	Medora	22.26	21.15	50.7	15.9	6.3	1849	Hoboken, N. J	Rockland, Me.
91266		Sch.	Medora	7.05	6.70	39.0	11.2	3.4	1886	Ile au Haut, Me	Rockport, Me.
91924		Sch.	Medora Fisher	66.32	63.01	69.0	23.4	5.9	1887	South River, N. J.	Perth Amboy, N. J.
90553		Sch.	Medora Francis	24.12	22.92	48.0	16.9	4.6	1870	Swansgat, Va	Chincoteague, Va.
91914	K. H. B. F.	Slp. y.	Medusa	28.78	27.36	56.0	12.2	9.5	1883	South Boston, Mass	New York, N. Y.
17636	J. C. V. D.	Slp.	Megunticook	442.29	420.18	127.6	29.9	16.7	1896	Bucksport, Me	Boston, Mass.
17221		Slp.	Melbourn	37.52	35.65	56.0	19.0	5.0	1850	Brookhaven, N. Y	Greensport, N. Y.
17725	J. D. V. M.	Sch.	Melbourne	298.28	283.45	133.0	30.5	10.9	1867	North Bend, Ore	San Francisco, Cal.
91293		Sch.	Melbourne	510.35	484.84	168.8	31.6	12.6	1880	St. Clair, Mich	Detroit, Mich.
91599		Sch.	Melia and B.	6.73	6.39	35.6	13.7	3.0	1882	Dorchester County, Md	Crisfield, Md.
91627		Sch.	Melinda Wood	35.60	24.32	47.5	16.0	5.9	1885	Boothbay, Me.	New York, N. Y.
17326		Sch.	Melissa Smith	8.12	7.72	34.4	13.0	8.2	1865	Shrewsbury, N. J.	Perth Amboy, N. J.
91277	J. T. W. M.	Sch.	Melissa Trask	236.73	224.89	113.2	29.2	9.7	1880	Brewer, Me.	Bangor, Me.
90328		Slp.	Melissa Washington	10.50	9.97	36.5	15.2	3.4	1871	Somerset County, Md.	Baltimore, Md.

¹Formerly British steamship Persian Monarch.

²Formerly schooner Hattie.

MERCHANT SAILING VESSELS OF THE UNITED STATES—Continued.

Official No.	Signal letters.	Rtg.	Name of vessel.	Gross tonnage.	Net tonnage.	Length	Breadth.	Depth.	When built.	Where built.	Home port (where permanent document issues).
						Feet.	Feet.	Feet.			
91204		Sch.	Melissa Webster	10.14	9.64	47.5	12.3	3.3	1873	Somerset County, Md.	Tappahannock, Va.
90640	J. P. Q. F.	Sch.	Melissa A. Willey	425.66	371.57	148.6	33.6	11.7	1874	Thomaston, Me.	Thomaston, Me.
17902		Sch.	Melissa J. Tyler	29.31	21.28	53.0	17.0	5.0	1863	Somerset County, Md.	Baltimore, Md.
17884		Sch.	Melissa and Wesley	33.04	31.39	55.8	17.6	5.7	1864	do	Tappahannock, Va.
91309		Sch.	Melitta	83.27	79.11	88.0	20.5	7.2	1881	Manitowoc, Wis.	Milwaukee, Wis.
16923	H. N. J. P.	Bk.	Melrose	993.30	918.11	166.5	35.0	23.4	1863	East Boston, Mass.	San Francisco, Cal.
17108		Sch.	Melrose	28.54	27.11	49.9	15.2	7.3	1856	Woolwich, Me.	Eastport, Me.
90710		Slp.	Melrose	11.00	10.45	36.0	14.0	4.0	1872	do	New Bedford, Mass.
90828		Sch.	Melrose	24.66	23.43	52.0	20.0	3.6	1875	San Francisco, Cal.	San Francisco, Cal.
92710	K. M. R. F.	Slp. y.	Melusina	14.79	11.85	42.5	12.6	7.2	1896	Weymouth, Mass.	Boston, Mass.
90802		Sch.	Melville	12.50	11.88	38.3	13.2	4.0	1875	Hatteras, N. C.	Newbern, N. C.
91727		Sch.	Melvin Morris	9.34	8.87	39.1	12.1	3.8	1884	Smyrna, N. C.	Beaufort, N. C.
90323		Sch.	Melvin R. Drew	28.15	26.74	55.7	16.9	4.8	1871	Moriches, N. Y.	Norfolk, Va.
90667		Sch.	Melvin S. Bacon	614.81	584.07	182.0	33.5	13.6	1874	Vermilion, Ohio	Sandusky, Ohio.
16412		Sch.	Melvina	270.93	257.39	131.5	27.9	10.2	1863	Sheboygan, Wis.	Port Huron, Mich.
90447		Sch.	Melvina	6.32	6.01	27.5	12.4	2.9	1872	Newbern, N. C.	Edenton, N. C.
92142		Sch.	Melvina	36.87	35.04	62.0	23.3	3.2	1889	San Francisco, Cal.	San Francisco, Cal.
92273		Slp.	Melvina	6.01	5.71	24.6	10.2	4.6	1887	Brooksville, Me.	Deer Isle, Me.
91892		Sch.	Melvina Condiff	24.08	15.60	51.5	17.8	5.0	1886	Leesburg, N. J.	Philadelphia, Pa.
17881		Sch.	Memento	28.38	26.96	52.3	18.7	5.2	1851	Patchogue, N. Y.	Newbern, N. C.
17798		Sch.	Memento Mori	46.90	44.56	90.0	20.0	6.0	1853	Dorchester, Md.	Baltimore, Md.
92709		Slp.	Memory	7.48	7.48	37.4	8.8	4.4	1894	Bristol, R. I.	Newport, R. I.
91899		Sch.	Mena Branch	5.63	5.37	39.9	10.0	2.6	1886	Morehead City, N. C.	Beaufort, N. C.
91098		Slp.	Menantic	6.02	5.72	28.2	10.0	3.0	1878	Staten Island, N. Y.	Greenport, N. Y.
92091		Sch.	Menard Bros	20.10	12.40	53.9	18.0	4.2	1880	Bayou LaCombe, La.	New Orleans, La.
16882	H. N. G. L.	Sch.	Menawa	211.35	200.79	104.8	24.4	10.0	1864	Greenpoint, N. Y.	Belfast, Me.
92723		Slp.	Menelek	7.85	5.88	30.6	10.0	5.8	1896	North Haven, Me.	Boston, Mass.
91551		Sch.	Menominee	455.89	433.10	166.2	33.1	10.9	1883	Milwaukee, Wis.	Ogdensburg, N. Y.
91152		Sch.	Mentor	82.82	78.68	73.5	23.6	6.7	1870	Phippsburg, Me.	Bath, Me.
16366		Sch.	Mentora	79.63	75.65	75.4	20.0	7.4	1847	Bucksport, Me.	Bucksport, Me.
91741		Slp.	Mercedes	16.37	15.55	40.0	15.2	4.3	1880	Darien, Ga.	Savannah, Ga.
17022	H. N. M. S.	Sch.	Mercedita	814.21	773.50	178.9	29.8	20.2	1861	New York, N. Y.	Boston, Mass.
16533		Sch. y.	Merchant	35.72	33.93	56.0	19.0	5.0	1828	do	Norfolk, Va.
17731		Sch.	Merchant	18.58	17.66	47.0	17.7	3.5	1867	San Francisco, Cal.	San Francisco, Cal.
90616		Sch.	Merchant	66.02	62.72	79.4	19.0	6.5	1874	Manitowoc, Wis.	Milwaukee, Wis.
92428		Sch.	Merchant	28.44	26.10	56.0	18.0	6.6	1892	Cocoa, Fla.	St. Augustine, Fla.
91350		Sch.	Merchant's Gargling Oil	12.10	11.50	36.0	11.6	5.0	1881	Lockport, N. Y.	Perth Amboy, N. J.
16948	H. N. L. B.	Shp.	Mercury	1,156.18	1,050.29	193.0	39.0	22.2	1851	New York, N. Y.	San Francisco, Cal.
17665		Sch. y.	Mercury	6.91	6.56	31.0	11.0	3.0	1867	Boston, Mass.	Boston, Mass.
92039		Sch.	Merlin	21.31	20.25	44.0	14.4	6.0	1888	Fort Howard, Wis.	Milwaukee, Wis.
92187	K. H. F. N.	Sch. y.	Merlin	96.90	92.06	96.1	23.3	10.2	1880	Boston, Mass.	Boston, Mass.
16788	H. N. D. P.	Bk.	Mermaid	273.32	259.65	112.6	24.3	15.4	1855	Westport, Mass.	New Bedford, Mass.
91693		Sch.	Mermaid	15.43	14.67	42.4	15.7	3.7	1884	Lynchburg, Tex.	Galveston, Tex.
92390		Slp.	Mermaid	8.43	8.25	34.0	11.6	2.9	1891	Fogartyville, Fla.	Tampa, Fla.
92647		Sch.	Mermaid	7.97	5.81	23.6	12.0	4.9	1895	Newburyport, Mass.	Newburyport, Mass.
90070	J. H. Q. V.	Bk.	Merom	1,204.15	1,158.30	179.2	37.6	23.9	1870	Phippsburg, Me.	San Francisco, Cal.
92371	K. J. T. P.	Sch.	Merom	925.31	881.32	186.0	36.3	18.1	1891	do	Bath, Me.
92585		Sch.	Merriam	855.12	823.90	193.1	34.7	16.0	1894	Noank, Conn.	Philadelphia, Pa.
17660	J. D. C. H.	Sch.	Merrill C. Hart	186.94	177.60	97.9	26.7	9.8	1806	Bristol, Me.	St. George, Me.
91326		Sch.	Mertie and Delmar	78.42	74.50	78.5	22.3	7.9	1881	Essex, Mass.	Chatham, Mass.
92427		Slp.	Mertie and Esther	11.48	10.91	36.0	12.2	6.6	1892	Swans Island, Me.	Deer Isle, Me.
92505		Sch.	Mertie H. Perry	61.91	58.82	73.6	20.6	8.8	1893	Essex, Mass.	Boston, Mass.
92527		Slp.	Merty	7.19	6.83	26.1	11.8	4.8	1893	Cape Elizabeth, Me.	Portland, Me.
16499		Sch.	Messenger	92.34	87.73	79.4	25.5	6.4	1853	Drawbridge, Del.	Coldspring, N. Y.
17290		Sch.	Messenger	23.34	14.48	46.3	16.5	4.8	1858	Cedarville, N. J.	Bridgeton, N. J.
90300		Sch.	Messenger	9.23	8.77	45.6	13.1	3.4	1878	Somerset County, Md.	Baltimore, Md.
91876		Slp.	Messenger	6.40	6.08	28.4	10.9	5.0	1882	Bremen, Me.	Gloucester, Mass.
92489		Slp.	Mess Mate	7.18	6.83	34.7	11.7	5.6	1893	Cushing, Me.	Waldoboro, Me.
90418		Sch. y.	Meta	43.38	41.22	64.2	19.5	6.3	1872	Pamrappo, N. J.	New York, N. Y.
91843		Sch.	Meta	38.65	36.72	51.9	20.1	3.8	1886	San Francisco, Cal.	San Francisco, Cal.
17136		Sch.	Meta Pierce	22.80	21.66	49.3	17.2	4.7	1863	Marcushook, Pa.	Wilmington, Del.
17251		Sch.	Metacom	11.31	10.75	38.3	12.9	5.2	1880	do	Saco, Me.
100255		Sch.	Metacom	852.95	819.27	176.0	34.1	17.6	1880	Detroit, Mich.	Milwaukee, Wis.
17362		Sch.	Metamora	36.99	35.14	56.0	18.0	7.0	1834	Gloucester, Mass.	Waldoboro, Me.
16900		Sch.	Metecor	92.89	88.25	75.0	24.0	6.2	1866	East Haddam, Conn.	New York, N. Y.
28063		Sch. y.	Metecor	43.95	41.76	70.5	19.8	6.2	1868	Marion, Mass.	do
91000		Slp.	Metecor	7.91	7.51	20.0	11.3	4.0	1877	Bristol, R. I.	Bristol, R. I.
92304	K. J. N. F.	Sch.	Metecor	600.42	561.84	177.3	38.4	13.5	1891	Port Blakeley, Wash.	San Francisco, Cal.
92410	K. L. F. J.	Sch.	Metecor	125.68	110.40	92.6	24.0	10.2	1892	Essex, Mass.	Gloucester, Mass.
92669		Sch.	Metecor	25.70	24.40	41.9	9.9	5.1	1895	Wilmington, Cal.	Los Angeles, Cal.
92726	K. M. S. Q.	Sch.	Meta Nelson	460.23	399.41	156.0	36.0	11.9	1896	Fairhaven, Cal.	San Francisco, Cal.
92701	K. M. Q. R.	Sch.	Methebesac	376.86	318.37	136.4	31.0	11.8	1896	Rockland, Me.	Rockland, Me.
91618		Slp.	Methodist	8.30	7.88	36.0	12.6	3.8	1883	Little Choptank, Md.	Baltimore, Md.
16160		Sch.	Metropolis	61.13	58.08	66.5	18.8	8.9	1839	Essex, Mass.	North Haven, Me.
90221		Sch.	Mew	13.30	12.61	41.6	14.4	3.4	1870	New Orleans, La.	New Orleans, La.
91276		Sch.	Mexican Gulf	10.51	9.98	40.0	14.0	3.7	1869	Fowl River, Ala.	Mobile, Ala.
17813		Sch.	Miami	21.86	20.80	48.6	15.2	5.4	1854	Baltimore, Md.	Alexandria, Va.

† Formerly schooner Iron State.

‡ Formerly schooner-yacht Zephyr.

§ Formerly U. S. schooner Alice.

¶ Naphtha.

MERCHANT SAILING VESSELS OF THE UNITED STATES—Continued.

Official No.	Signal letters.	Rig.	Name of vessel.	Gross tonnage.	Net tonnage.	Length.	Breadth.	Depth.	When built.	Where built.	Home port (where permanent document issues).
						Feet.	Feet.	Feet.			
91941		Sch.	Miami	38.11	36.21	58.0	20.7	4.4	1887	Alameda, Cal.	San Francisco, Cal.
90186		Sch.	Miantonomah	77.45	73.58	80.5	23.2	8.1	1872	Newburyport, Mass.	Belfast, Me.
92170		Sch. y.	Misco	14.00	13.30	41.2	12.8	4.7	1891	Tottenville, N. Y.	Gloucester, Mass.
91269		Sch.	Michael Martin	30.89	20.13	56.0	18.5	5.6	1880	Baltimore, Md.	Camden, N. J.
90971		Sch.	Michael C. Collins	53.54	50.87	64.0	25.4	5.4	1877	Tottenville, N. Y.	New York, N. Y.
90970		Sch.	Michigan	1,056.87	1,004.03	213.0	37.0	16.4	1874	Detroit, Mich.	Detroit, Mich.
91307		Sch.	Middlesex	618.46	587.54	186.0	32.5	12.4	1881	St. Clair, Mich.	Marquette, Mich.
91271		Sip.	Middy	10.72	10.19	39.4	13.0	4.1	1880	Greenpoint, N. Y.	New York, N. Y.
17449		Sch.	Midnight	69.48	66.00	71.0	21.0	8.0	1866	Essex, Mass.	Gloucester, Mass.
90953	K. C. H. R.	Sip. y.	Mignon	8.10	7.70	27.0	11.6	5.5	1876	New York, N. Y.	New York, N. Y.
92189		Sip.	Mignon	5.70	5.42	27.1	11.3	3.3	1891	Key West, Fla.	Key West, Fla.
92293		Sip. y.	Mignon	12.14	11.53	32.0	10.6	6.4	1890	Gloucester, Mass.	New Bedford, Mass.
92335		Sip. y.	Mignon	11.27	10.71	38.0	15.0	4.6	1885	Mystic, Conn.	Providence, R. I.
91738		Sch.	Mignonette	21.89	20.80	51.3	18.4	4.5	1884	Harris Creek, Md.	Baltimore, Md.
75730		Sch.	Mike Corry	380.52	361.50	153.6	29.3	10.8	1874	Two Rivers, Wis.	Chicago, Ill.
92008		Sip.	Milcah A. Parks	7.52	7.14	40.0	13.7	3.0	1894	Fairmount, Md.	Crisfield, Md.
90746		Sch.	Milburn	6.67	6.34	39.0	10.8	3.1	1874	Mathews County, Va.	Newport News, Va.
91443		Cat.	Mildred	6.45	6.13	27.3	11.8	3.0	1882	Hyannis, Mass.	Nantucket, Mass.
92179		Cat.	Mildred	6.40	6.08	26.0	12.6	3.0	1891	Osterville, Mass.	New Bedford, Mass.
92135		Sch.	Mildred	8.88	8.44	47.0	13.0	3.5	1891	Somerset County, Md.	Crisfield, Md.
92141		Sch.	Mildred	6.44	6.12	40.9	10.4	2.8	1892	Morehead City, N. C.	Newbern, N. C.
90707		Sip.	Mildred A	8.58	8.16	31.1	14.5	3.0	1894	Oak Island, N. Y.	Patchogue, N. Y.
92066	K. M. H. T.	Sch.	Mildred E	118.92	98.92	82.7	23.7	8.7	1884	Meteghan, Nova Scotia	Boston, Mass.
92468		Sip.	Mildred Gandy	24.08	22.80	44.5	16.1	3.9	1892	Kennebunk, Me.	Portland, Me.
92511		Sip.	Mildred Hall	14.00	13.30	42.0	16.0	4.0	1893	Bayport, N. Y.	Perth Amboy, N. J.
92690		Sip.	Mildred May	54.93	53.56	69.4	22.4	6.1	1896	Brookville, Me.	Castine, Me.
92232		Sch.	Mildred A. Pope	90.04	85.54	79.6	24.2	7.1	1890	Addison, Me.	Machias, Me.
92374		Sch.	Mildred and Blanch	9.34	8.88	29.5	11.0	5.5	1891	Friendship, Me.	Kennebunk, Me.
91776		Sch.	Milford B	10.44	9.92	34.2	12.0	5.6	1881	Eastport, Me.	Eastport, Me.
92306	K. J. T. R.	Sip. y.	Miltoete	27.49	26.12	52.0	16.4	6.9	1890	Boston, Mass.	Chicago, Ill.
92271		Sch.	Millard	86.98	82.63	83.0	23.0	6.2	1891	Athens, N. Y.	Albany, N. Y.
91460		Sch.	Millard F. Hallenbeck	54.00	51.30	78.0	20.8	4.0	1882	do do	Perth Amboy, N. J.
16973		Sip.	Millard F. Houseman	9.95	9.45	37.3	15.0	3.6	1858	Greenville, N. J.	Annapolis, Md.
92055		Cat.	Millie	7.35	6.98	33.2	13.6	4.2	1868	Hyannis, Mass.	Nantucket, Mass.
92285		Sip. y.	Millie	18.47	17.55	41.2	14.8	5.0	1888	Mystic, Conn.	Providence, R. I.
92572		Cat.	Millie	6.90	6.56	26.0	12.0	3.8	1894	Osterville, Mass.	Barnstable, Mass.
9204	J. W. G. Q.	Sch.	Millie J. H.	597.24	567.38	162.5	35.7	16.2	1882	Newburyport, Mass.	New York, N. Y.
90970		Sch.	Millie Florence	16.90	16.06	45.4	15.5	5.5	1872	Bristol, Me.	Damariscott, Me.
90202		Sch.	Millie Frank	60.72	57.69	68.0	23.8	5.9	1870	Port Jefferson, N. Y.	Coldspring, N. Y.
16183		Sch.	Millie Washburn	74.23	70.52	75.5	21.1	7.8	1867	Danvers, Mass.	Wiscasset, Me.
91333	J. V. D. Q.	Sch.	Millie Williams	96.32	77.48	87.3	26.8	6.5	1881	Pascagoula, Miss.	Shieldsboro, Miss.
92265	K. J. D. P.	Sch.	Millie R. Bohannan	686.26	651.95	162.5	36.9	13.2	1891	Milford, Del.	Philadelphia, Pa.
91923	K. D. S. C.	Sch.	Millville	365.29	347.03	134.0	30.2	11.9	1887	Camden, N. J.	Do do
90964		Sch.	Milly Rhodes	9.15	8.70	43.9	12.9	2.6	1877	Edenton, N. C.	Edenton, N. C.
90596		Sip.	Milo	48.16	45.75	68.4	25.3	4.7	1874	Phillipsburg, Me.	Boston, Mass.
92330		Sip.	Milton Leon	8.43	8.01	34.0	13.0	3.0	1891	Patchogue, N. Y.	Patchogue, N. Y.
91369		Sch.	Milton Ross	18.11	17.20	52.1	15.6	4.5	1881	Baltimore, Md.	Newport News, Va.
91221		Sch.	Milton R. Studams	59.59	44.22	61.2	23.3	6.0	1880	Mauricetown, N. J.	Bridgeton, N. J.
17635	J. C. V. B.	Sip.	Minadora	1,021.65	970.57	167.0	35.0	23.5	1864	Boston, Mass.	Salem, Mass.
92196		Sip. y.	Mincola	6.62	6.29	34.0	14.9	3.4	1890	Fowl River, Ala.	Mobile, Ala.
92269		Cat.	Mincola	7.19	6.83	29.5	13.5	3.3	1891	Merrick, N. Y.	Patchogue, N. Y.
92324		Sip.	Mincola	6.69	6.36	26.4	9.7	5.7	1866	Deer Isle, Me.	Deer Isle, Me.
92313	K. J. P. D.	Sip. y.	Mincola	25.19	23.94	51.9	13.5	9.6	1891	South Boston, Mass.	New York, N. Y.
90494		Sch.	Mineral State	294.87	280.13	137.0	25.8	11.5	1873	Detroit, Mich.	Toledo, Ohio.
16628		Sch.	Minerva	222.11	211.01	125.5	26.7	9.8	1862	Black River, Ohio	Grand Haven, Mich.
16831		Sch.	Minerva	73.85	70.16	63.3	23.0	7.5	1833	Lyme, Conn.	Albany, N. Y.
17878		Sch.	Minerva	30.50	21.69	54.7	16.2	6.0	1864	Somerset County, Md.	Baltimore, Md.
90325		Sip.	Minerva	8.48	8.06	36.5	14.7	3.6	1871	Crisfield, Md.	Crisfield, Md.
90405		Sch.	Minerva	13.68	13.00	40.8	11.1	4.4	1881	Bought of United States	San Francisco, Cal.
91396		Sch.	Minerva	18.53	17.61	45.0	14.4	4.0	1881	Washington, N. C.	Newbern, N. C.
91355		Sip.	Minerva	12.54	11.91	32.6	14.3	4.3	1876	Camden, N. J.	Somers Point, N. J.
92287		Sch.	Minerva	64.84	61.60	77.5	20.5	9.6	1891	Essex, Mass.	Gloucester, Mass.
92405		Sip.	Minerva	9.21	8.75	33.1	12.2	6.5	1892	Boothbay, Me.	Brooklin, Me.
92083		Sch.	Minerva	56.84	47.15	71.9	20.0	9.9	1896	East Boston, Mass.	Boston, Mass.
91091		Sch.	Minerva Ann	6.66	6.28	43.0	11.3	2.8	1878	Crisfield, Md.	Newport News, Va.
16807		Sch.	Minerva L. Wedmore	84.50	80.28	76.9	23.0	7.7	1850	New Haven, Conn.	Norfolk, Va.
17997		Sch.	Minetta	66.10	62.88	77.0	23.7	6.2	1867	Stockton, Me.	Bangor, Me.
17075		Sch.	Minette	32.50	30.88	60.3	17.1	5.6	1866	Duxbury, Mass.	Portland, Me.
92508		Sch.	Mingoe	712.75	681.95	198.5	36.0	12.0	1893	Marine City, Mich.	Toledo, Ohio.
92077		Sch.	Minna	13.85	8.70	34.7	14.0	4.0	1895	San Diego, Cal.	San Diego, Cal.
16612		Sch.	Minnehaha	52.70	50.07	69.2	20.9	7.4	1856	Salisbury, Mass.	New Bedford, Mass.
17080		Sch.	Minnehaha	10.18	9.67	35.2	11.8	5.0	1864	Duxbury, Mass.	Newburyport, Mass.
90128		Sch.	Minnehaha	37.44	27.19	58.5	20.3	5.8	1870	Somerset County, Md.	Baltimore, Md.
90182		Sip.	Minnehaha	11.18	10.63	37.0	15.0	3.7	1870	Greenport, N. Y.	Coldspring, N. Y.
90400		Sch.	Minnehaha	42.14	40.04	59.8	19.6	6.0	1872	Charleston, S. C.	Charleston, S. C.
90558		Sch.	Minnehaha	10.30	9.78	56.2	12.7	2.8	1878	Cambridge, Md.	Baltimore, Md.

1 Formerly schooner J. O. Thayer.

2 Formerly British schooner Magnum.

3 Formerly schooner Benjamin Hale.

4 Composite.

MERCHANT SAILING VESSELS OF THE UNITED STATES—Continued.

Official No.	Signal letters.	Rig.	Name of vessel.	Gross tonnage.	Net tonnage.	Length.	Breadth.	Depth.	When built.	Where built.	Home port (where permanent document issues).
						Feet.	Feet.	Feet.			
90584		Soh.	Minnehaha	59.37	56.41	71.2	18.4	6.6	1872	Manitowoc, Wis.	Grand Haven, Mich.
91020		Sch.	Minnehaha	74.79	71.06	75.0	19.8	6.8	1877	Cheboygan, Mich.	Milwaukee, Wis.
16888		Slp.	Minneho	84.70	80.47	69.5	28.0	7.5	1864	Brooklyn, N. Y.	New York, N. Y.
16510		Sch.	Minneola	68.34	64.93	69.3	21.2	7.4	1860	Ellsworth, Me.	Ellsworth, Me.
16165		Sch.	Minnesota	62.76	59.62	67.5	20.7	7.5	1852	Essex, Mass.	Boston, Mass.
90969		Slp.	Minnetora	6.66	6.33	31.3	12.0	3.2	1869	Chelsea, N. Y.	New York, N. Y.
90396		Sch.	Minnette	23.81	22.63	47.5	18.6	3.7	1872	Ross Landing, Cal.	San Francisco, Cal.
5807		Sch.	Minnie	11.06	10.51	35.0	12.3	4.9	1869	Portland, Me.	Brunswick, Ga.
16587		Sch.	Minnie	9.96	9.46	41.1	12.1	4.1			Key West, Fla.
17823		Sch.	Minnie	17.08	16.23	40.2	14.9	5.4	1868	Chatham, Mass.	S. dgwick, Me.
90678		Sch.	Minnie	6.60	6.27	30.0	10.5	3.9	1863	Salem, Mass.	Belfast, Me.
91058		Slp.	Minnie	6.46	6.14	27.2	12.0	4.2	1872	Portland, Me.	Edgartown, Mass.
91227		Slp.	Minnie	9.11	8.66	36.4	12.7	3.7	1880	Charleston, S. C.	Charleston, S. C.
91270		Slp.	Minnie	9.31	8.85	41.7	15.1	3.1	1880	Cambridge, Md.	Baltimore, Md.
91542		Slp.	Minnie	12.51	11.89	40.0	14.1	3.8	1883	Smayna, N. C.	Beaufort, N. C.
91642		Sch.	Minnie	16.45	10.89	47.6	15.6	3.7	1883	Turner Creek, N. C.	Do.
91871		Slp.	Minnie	6.34	6.03	30.8	12.0	3.0	1885	Berlin, Md.	Chinoteague, Va.
91978		Cat.	Minnie	7.58	7.21	30.5	11.7	3.0	1887	Linwood, N. J.	Somers Point, N. J.
92213		Sch.	Minnie	21.58	20.43	71.2	13.9	3.4	1881	Oshkosh, Wis.	Milwaukee, Wis.
92417		Slp.	Minnie	7.88	7.49	31.1	9.9	4.4	1885	Charleston, S. C.	Charleston, S. C.
90898		Slp.	Minnie A.	7.05	6.70	28.5	12.5	3.3	1876	Greenport, N. Y.	Greenport, N. Y.
91190		Slp.	Minnie A.	10.19	9.69	31.6	14.9	3.4	1879	Smithfield, Va.	Norfolk, Va.
17084		Slp.	Minnie B.	8.68	8.25	31.5	11.5	3.4	1858	Plymouth, Mass.	Scituate, Mass.
92059		Sch.	Minnie G.	10.60	10.07	44.0	12.9	3.5	1848	Shallotte, N. C.	Charleston, S. C.
91016		Slp.	Minnie M.	5.59	5.32	28.5	11.7	2.7	1873	Patchogue, N. Y.	Newport News, Va.
91636		Sch.	Minnie S.	34.70	32.96	66.6	18.4	5.3	1883	Solomons Island, Md.	Crisfield, Md.
92214		Sch.	Minnie T.	8.62	8.19	38.2	11.4	3.3	1890	Lankford Bay, Md.	Baltimore, Md.
91937		Slp.	Minnie V.	6.88	6.54	30.5	13.8	3.4	1887	Patchogue, N. Y.	Patchogue, N. Y.
90123		Slp.	Minnie Bell	17.06	16.78	32.5	15.5	4.6	1868	Nyack, N. Y.	Bridgeport, Conn.
90921		Slp.	Minnie Bell	6.60	6.27	31.7	12.5	2.9	1875	Norwalk, Conn.	Port Jefferson, N. Y.
92109	K. G. L. P.	Sch.	Minnie Bergen	387.89	368.50	143.8	33.5	9.5	1889	Milford, Del.	Philadelphia, Pa.
91956		Slp.	Minnie Blanche	8.06	7.66	32.0	12.4	2.6	1887	Pocomoke City, Md.	Alexandria, Va.
16498		Sch.	Minnie Chace	34.70	32.97	54.1	19.1	5.7	1863	Fall River, Mass.	Castine, Me.
90155		Sch.	Minnie Davis	14.16	13.46	46.6	14.6	5.2	1870	South Bristol, Me.	Damariscotta, Me.
90996		Sch.	Minnie Davis	27.51	26.14	53.0	16.6	6.0	1876	Bristol, Me.	St. George, Me.
17864		Sch.	Minnie Estelle	30.30	28.78	54.5	19.4	5.8	1864	Somerset County, Md.	Crisfield, Md.
90906		Sch.	Minnie Estelle	8.08	7.68	48.0	11.5	3.0	1876	do.	Do.
92044		Slp.	Minnie Estelle	6.96	6.61	31.0	11.5	2.6	1888	Pocomoke City, Md.	Tappahannock, Va.
17739		Slp.	Minnie Gertrude	6.34	6.03	28.4	12.0	3.5	1868	Greenwich, Conn.	Coldspring, N. Y.
90852		Sch.	Minnie Gertrude	22.96	15.79	51.5	17.6	4.7	1875	Talbot County, Md.	Crisfield, Md.
16666		Sch.	Minnie Grey	8.34	7.93	32.3	13.0	3.8	1867	Apalachicola, Fla.	Apalachicola, Fla.
91167		Sch.	Minnie Kershaw	10.38	9.96	49.4	11.4	3.0	1879	Washington, D. C.	Annapolis, Md.
91976		Sch.	Minnie May	8.18	7.77	33.1	12.9	2.8	1887	Bethel, Del.	Crisfield, Md.
92461		Sch.	Minnie May	20.47	13.32	56.0	17.0	4.6	1892	St. Peters, Md.	Onancock, Va.
17574		Sch.	Minnie Mueller	199.93	189.94	120.0	26.4	9.7	1868	Fort Howard, Wis.	Grand Haven, Mich.
92501		Sch.	Minnie Otis	29.29	23.81	51.0	22.0	3.4	1893	Logtown, Miss.	Shieldsboro, Miss.
90403		Slp.	Minnie Owen	6.23	5.92	31.0	12.0	3.0	1872	Norfolk, Va.	Newport News, Va.
16651		Sch.	Minnie Slauson	366.27	347.96	154.0	29.0	14.0	1867	Greenbay, Wis.	Chicago, Ill.
90147		Sch.	Minnie Still	55.13	52.38	62.5	20.5	6.0	1870	Patchogue, N. Y.	Richmond, Va.
92349		Sch.	Minnie Titlin	21.37	20.31	63.0	15.0	3.7	1891	Occoquan, Va.	Alexandria, Va.
90303		Sch.	Minnie Van Name	16.08	15.28	35.3	17.2	4.2	1871	Hempstead, N. Y.	New York, N. Y.
90523		Sch.	Minnie Ward	15.88	15.09	49.7	13.3	3.4	1873	Swansboro, N. C.	Wilmington, N. C.
17552		Sch.	Minnie Wainfield	55.08	52.33	73.5	22.6	4.9	1866	South Milford, Del.	Crisfield, Md.
17233		Slp.	Minnie Warren	13.73	13.05	34.0	13.0	4.0			Tappahannock, Va.
91387		Sch.	Minnie B. Chambers	8.10	5.22	41.5	9.7	3.2	1881	Tappahannock, Va.	Do.
90140		Sch.	Minnie C. Post	47.85	47.85	66.0	20.0	5.4	1870	Port Ewen, N. Y.	Albany, N. Y.
91414		Sch.	Minnie E. Gaskins	17.55	16.67	47.5	17.0	4.2	1882	Northumberland County, Va.	Baltimore, Md.
92131		Sch.	Minnie E. McDorman	9.87	5.27	51.4	13.2	3.5	1889	Somerset County, Md.	Bridgeton, N. J.
91666		Sch.	Minnie E. Orton	431.77	410.19	172.0	31.0	11.6	1884	Marine City, Mich.	Port Huron, Mich.
17940		Slp.	Minnie F. Newton	6.15	5.85	29.0	10.0	2.0	1866	Long Island, N. Y.	Norfolk, Va.
91376		Sch.	Minnie R. Loessel	19.86	18.87	49.5	17.4	5.0	1881	Baltimore, Md.	Baltimore, Md.
91979		Slp.	Minnie T. Rackett	8.38	7.97	30.8	13.2	5.2	1888	Greenport, N. Y.	Greenport, N. Y.
91468	J. W. G. V.	Sch.	Minnie Anna Bonsall	458.83	435.89	153.5	37.0	11.5	1882	Milton, Del.	Wilmington, Del.
92614		Slp.	Minnie and Edward	5.26	5.00	36.0	11.9	2.8	1894	Crisfield, Md.	Crisfield, Md.
91550		Sch.	Minnie and Helen	77.83	57.81	93.0	24.0	5.9	1883	Pocomoke City, Md.	Do.
91598		Sch.	Minnie and Helen	27.23	25.87	64.7	17.2	4.6	1882	Talbot County, Md.	Baltimore, Md.
90656		Sch.	Minnivina Miles	43.06	40.91	67.7	21.4	6.3	1874	Somerset County, Md.	Do.
92051		Sch.	Minor	14.40	13.68	45.7	13.0	3.2	1888	Quanicasee, Mich.	Port Huron, Mich.
16489	H. M. W. L.	Sch.	Minquas	115.60	109.82	94.2	23.5	7.3	1866	Wilmington, Del.	Bridgeport, Conn.
16149		Sch.	Minstrel	50.79	48.25	58.2	17.7	7.0	1849	Essex, Mass.	Boston, Mass.
130446		Slp. y.	Minta	12.03	11.43	34.5	14.0	4.4	1889	Nyack, N. Y.	New York, N. Y.
92105		Slp. y.	Monx	28.79	28.07	57.0	18.0	6.0	1889	Trenton, Mich.	Toledo, Ohio.
91323		Sch.	Miramichi	72.54	68.91	75.0	25.0	5.4	1881	Mobile, Ala.	Mobile, Ala.
17191		Slp.	Miranda	9.40	8.93	29.5	14.0	5.2	1855	Noank, Conn.	Boston, Mass.
90245		Sch.	Miranda	9.12	8.66	35.0	13.2	3.3	1871	Shieldsboro, Miss.	Brownsville, Tex.
90825	J. P. K. R.	Sch.	Miranda	437.18	376.80	131.0	29.0	16.6	1874	Machias, Me.	New York, N. Y.

¹ Formerly schooner Capt. Charles Robbins.

² Formerly schooner Mollie B. Chambers.

³ Formerly sloop-yacht Nellie.

MERCHANT SAILING VESSELS OF THE UNITED STATES—Continued.

Official No.	Signal letters.	Rig.	Name of vessel.	Gross tonnage.	Net tonnage.	Length.	Breadth.	Depth.	When built.	Where built.	Home port (where permanent document issues).
						Feet.	Feet.	Feet.			
92530	K. L. R. S.	Sch.	Miranda	108.59	103.17	93.2	24.8	9.5	1893	Essex, Mass.	Gloucester, Mass.
92690		Sip. y.	Mirella	12.69	12.06	47.4	12.0	6.4	1894	Haverhill, Mass.	Newburyport, Mass.
92658		Sip. y.	Miriam	9.01	8.93	34.0	10.0	4.4	1895	Erie, Pa.	Erie, Pa.
91424		Sip.	Miriam Griffin	5.88	5.51	28.2	10.6	3.7	1882	Savannah, Ga.	Beaufort, S. C.
17833		Sip.	Mirror	8.35	7.94	34.3	12.4	3.5	1859	Islip, N. Y.	New York, N. Y.
91154	K. C. N. P.	Sip. y.	Mischief	43.82	41.63	61.5	19.9	5.9	1879	Wilmington, Del.	Do.
91157	K. C. F. Q.	Sch. y.	Mischief	24.10	22.90	48.5	15.0	5.6	1879	Northport, N. Y.	Philadelphia, Pa.
91461		Sip.	Mischief	6.37	6.06	25.0	10.7	3.0	1882	Haverhill, Mass.	Newburyport, Mass.
91563		Sip.	Mischief	20.92	19.88	45.6	17.5	4.0	1883	Mobile, Ala.	Mobile, Ala.
91575		Sip.	Mischief	8.22	7.81	30.5	14.0	3.7	1883	Pamrapo, N. J.	New York, N. Y.
92201		Cat.	Mischief	7.90	7.60	27.3	12.3	3.9	1882	Osterville, Mass.	Nantucket, Mass.
91439		*Sch.	Mishicott	73.49	69.82	79.2	21.5	6.1	1882	Manitowoc, Wis.	Grand Haven, Mich.
92719		Cat.	Mishinewa	7.27	6.91	26.0	12.8	4.0	1833	Fall River, Mass.	Newport, R. I.
17851		Sch.	Missouri	34.75	25.39	58.2	20.3	6.2	1863	Somerset County, Md.	Crisfield, Md.
91975		Sch.	Missouri	15.64	14.86	44.2	15.2	4.0	1888	Kinnekeet, N. C.	Edenton, N. C.
92124		Sip.	Missouri	8.65	8.22	37.0	13.2	2.8	1889	Messongo Wharf, Va.	Onancock, Va.
92558		Sch.	Missouri Stiglets	17.65	16.76	53.4	17.9	3.6	1893	Stonewall, Miss.	Shieldsboro, Miss.
17292		Sip.	Mist	20.23	12.49	44.2	17.1	4.6	1859	Dorchester, N. J.	Bridgeton, N. J.
17732		Sch.	Mist	50.00	47.50	72.0	22.0	5.8	1868	Calais, Me.	Calais, Me.
90761		Sch.	Mist	12.96	12.31	36.0	14.7	4.6	1872	Bristol, Me.	Plymouth, Mass.
90783		Sch.	Mist	72.39	68.77	75.6	21.8	8.1	1875	Essex, Mass.	Gloucester, Mass.
90900		Sch.	Mist	15.92	15.13	35.0	13.0	5.6	1875	Boston, Mass.	Baltimore, Md.
91217		Soh.	Mist	14.88	14.14	45.3	11.9	5.2	1877	Port Ontario, N. Y.	Oswego, N. Y.
92228		Sip.	Mist	6.58	6.26	31.3	11.1	3.3	1880	Canarsie, N. Y.	Patchogue, N. Y.
92361		Sip. y.	Mistral	5.09	5.09	31.4	11.0	2.7	1890	East River, Conn.	New Haven, Conn.
92651		Sch. y.	Mistral	12.29	11.68	35.3	14.8	4.4	1879	Mystic, Conn.	New York, N. Y.
91278		Sip.	Mizpah	33.46	31.79	61.0	14.4	7.8	1895	Chicago, Ill.	Chicago, Ill.
91655		Sch.	Mizpah	5.73	5.45	23.2	11.0	3.8	1880	Stonington, Conn.	Newport, R. I.
92266		Sip.	Mizpah	12.58	11.95	33.3	14.4	3.9	1884	New Bedford, Mass.	New Bedford, Mass.
92560		Sip.	Mizpah	9.84	9.35	29.4	11.2	5.5	1891	Friendship, Me.	Mount Desert Ferry, Me.
92667		Sch.	Mizpah	63.36	60.20	75.4	20.2	8.4	1894	Essex, Mass.	Gloucester, Mass.
92166		Sch.	Mizpah	13.98	7.50	44.9	15.8	3.9	1895	Bay St. Louis, Miss.	Shieldsboro, Miss.
17785		Lgr.	Miztec	777.10	738.50	194.0	34.6	14.0	1890	Marine City, Mich.	Port Huron, Mich.
91374		Sch.	Mlada Slovinca	9.82	5.92	36.8	12.2	3.4	1866	Madisonville, La.	New Orleans, La.
91875		Sip.	Mobjack	8.61	8.18	43.0	11.8	3.5	1874	Somerset County, Md.	Crisfield, Md.
92215		Sip. y.	Moccasin	15.04	14.29	39.0	17.0	4.4	1888	Key West, Fla.	Tampa, Fla.
90614		Sch.	Mocking Bird	18.98	18.04	42.2	13.8	6.9	1890	City Island, N. Y.	New York, N. Y.
16018		Sch.	Model	15.18	14.43	44.0	16.9	3.7	1873	Wolf River, Miss.	Shieldsboro, Miss.
90467		Sch.	Model	26.29	24.98	50.4	16.4	6.0	1865	Somerset County, Md.	Washington, D. C.
16812		Sch.	Modeste	14.66	9.89	45.3	16.9	3.5	1872	Bayou Lacomb, La.	New Orleans, La.
90488	H. N. F. D.	Sch.	Modesty	134.20	127.50	99.2	24.3	8.0	1866	Derby, Conn.	Bangor, Me.
90668		Sch.	Modoc	47.99	45.60	66.0	23.8	4.5	1873	San Francisco, Cal.	San Francisco, Cal.
91519		Sip.	Modoc	27.01	25.66	50.0	16.4	3.7	1874	Bowdoinham, Me.	Portland, Me.
92468		Sch.	Modoc	189.81	180.32	99.8	29.4	8.5	1882	Columbia Falls, Me.	Machias, Me.
91139		Sip.	Modoc	6.52	6.30	34.0	11.5	2.6	1872	Bellport, N. Y.	Patchogue, N. Y.
92513		Sip.	Moe Mitchell	7.31	6.95	30.8	13.2	3.1	1879	Patchogue, N. Y.	Do.
90354		Sip.	Mogul	9.81	9.36	30.5	11.7	5.5	1853	Bremen, Me.	St. George, Me.
92328		Sch.	Mohawk	6.75	6.42	33.2	12.5	3.1	1871	Baltimore, Md.	Crisfield, Md.
16830		Sip.	Mohawk	21.60	20.55	42.0	12.6	4.4	1891	Southbend, Wash.	Astoria, Oreg.
90820		Sip.	Mohican	80.73	76.70	68.1	25.0	6.3	1837	Peekskill, N. Y.	New York, N. Y.
16613	J. R. H. N.	Bk.	Mohican	852.12	784.54	160.2	35.2	19.8	1875	Chelea, Mass.	San Francisco, Cal.
16796		Sch.	Moll Pitcher	16.54	15.71	47.5	13.9	4.5	1858	Swampscott, Mass.	Southwest Harbor, Me.
90220		Sip.	Mollie	7.56	7.19	33.2	16.3	3.0	1853	Lynn, Mass.	Perth Amboy, N. J.
91821		Sip.	Mollie	12.62	8.88	35.5	15.5	3.6	1870	Washington, D. C.	Crisfield, Md.
91864		Cat.	Mollie	11.76	11.18	40.5	13.2	3.0	1886	San Francisco, Cal.	San Francisco, Cal.
91970		Sch.	Mollie	5.54	5.27	24.6	11.3	3.4	1886	Bourne, Mass.	Hyannis, Mass.
16209		Sch.	Mollie	6.37	6.05	31.8	11.2	2.3	1887	Wachulla, Fla.	Tampa, Fla.
92724		Sch.	Mollie B.	13.37	11.81	44.9	12.8	3.2	1866	Swansboro, N. C.	Newbern, N. C.
90417		Sip.	Mollie Brittain	11.63	11.05	36.6	12.4	3.8	1896	Crittenden, Va.	Norfolk, Va.
91902		Sch.	Mollie Jackson	32.44	30.82	53.0	19.6	5.5	1872	Sussex County, Del.	Baltimore, Md.
91803		Sch.	Mollie Phillips	43.75	41.57	53.5	17.8	6.3	1866	Millbridge, Me.	Machias, Me.
91360	K. D. F. T.	Sch.	Mollie Rhoda	238.23	226.32	115.3	30.7	9.0	1885	Jonesboro, Me.	Belfast, Me.
91961		Sip.	Mollie E. Leonard	10.45	9.93	42.8	15.6	3.1	1881	Dorchester County, Md.	Baltimore, Md.
91444		Sch.	Mollie S. Bell	12.01	7.10	49.6	13.4	3.3	1887	Crisfield, Md.	Crisfield, Md.
92563	J. W. H. P.	Sip. y.	Mona	9.18	8.73	37.5	8.1	6.8	1882	Boston, Mass.	Philadelphia, Pa.
91195		Sip. y.	Mona	5.60	5.32	26.7	9.2	3.8	1892	Cleveland, Ohio	Cleveland, Ohio.
92827		Sip. y.	Monarch	17.13	16.27	41.0	13.5	4.4	1879	Atlantic City, N. J.	Philadelphia, Pa.
110516	J. V. T. P.	Sch.	Monarch	5.32	5.05	23.0	10.8	3.5	1887	Osterville, Mass.	Chatham, Mass.
92565	K. L. V. Q.	Sch.	Mondego	1,451.61	1,105.16	220.4	40.3	24.0	1882	Bath, Me.	Boston, Mass.
17477		Sch.	Moneda	105.44	100.17	91.0	23.0	9.6	1894	Essex, Mass.	Gloucester, Mass.
17977		Sch.	Moneda	21.06	20.01	43.4	13.7	6.0	1858	Georgetown, Me.	Portland, Me.
90384		Sch.	Moncka	85.41	81.14	93.4	17.3	6.6	1868	Essex, N. Y.	Burlington, Vt.
92580		Sip.	Moneta	31.76	20.68	57.5	20.6	4.2	1872	Madisonville, La.	Shieldsboro, Miss.
90658		Sch.	Mong Lee	7.76	7.38	40.5	12.4	3.0	1894	San Pedro Point, Cal.	San Francisco, Cal.
92016	K. J. H. L.	Sch. y.	Monguagon	301.10	286.05	136.5	26.2	11.2	1874	Trenton, Mich.	Detroit, Mich.
141091	K. H. R. V.	Sch.	Monhegan	23.10	21.95	49.0	14.5	7.3	1888	Bath, Me.	New York, N. Y.
			Monhegan	1,030.45	978.93	184.4	39.0	18.6	1890	Rockland, Me.	Do.

¹ Formerly ship Richard P. Buck.

² Formerly schooner Lena F. Dixon.

MERCHANT SAILING VESSELS OF THE UNITED STATES—Continued.

Official No.	Signal letters.	Rig.	Name of vessel.	Gross tonnage.	Net tonnage.	Length.	Breadth.	Depth.	When built.	Where built.	Home port (where permanent document issued).
						Feet.	Feet.	Feet.			
91187		Sch.	Monie	14.79	14.05	57.4	14.3	3.5	1879	Crisfield, Md.	Annapolis, Md.
16349		Sch.	Monitor	47.27	44.91	64.0	16.0	6.5	1863	Galoo Island, N. Y.	Oswego, N. Y.
16432		Sch.	Monitor	314.00	298.30	138.7	26.4	11.3	1862	Conneaut, Ohio	Duluth, Minn.
16650		Sch.	Monitor	307.95	292.56	138.2	28.7	10.3	1862	Sheboygan, Wis.	Port Huron, Mich.
17394	H. W. F. J.	Bkn.	Monitor	235.70	223.92	127.0	28.0	9.2	1862	San Francisco, Cal.	San Francisco, Cal.
17849		Sch.	Monitor	7.24	6.88	34.4	10.8	2.8	1868	Worcester County, Md.	Chincoteague, Va.
50397		Sch.	Monitor	105.85	100.56	93.8	21.7	5.9	1862	Black River, Ohio	Milwaukee, Wis.
91810		Sch.	Monitor	42.81	31.27	63.0	22.9	4.4	1885	Biloxi, Miss.	New Orleans, La.
91859	K. D. M. F.	Sch.	Monitor	110.02	104.52	88.0	23.7	9.5	1886	Essex, Mass.	Gloucester, Mass.
92107		Slp.	Monitor	11.76	11.17	53.0	20.0	2.3	1889	Cherrystone, Va.	Cape Charles, Va.
16518		Sch.	Monomoy	25.93	24.64	44.2	17.1	5.8	1829	Somerset, Mass.	Brookline, Me.
92610		Slp. y.	Monomoy	12.98	12.30	37.0	13.0	5.8	1894	South Boston, Mass.	Boston, Mass.
145397	K. C. J. S.	Sch. y.	Mon Reve	50.16	47.66	76.9	19.0	9.1	1884	Boston, Mass.	New York, N. Y.
90252		Slp.	Monsoon	8.66	8.23	36.8	14.0	3.0	1871	Jamesport, N. Y.	Do.
16340		Sch.	Montana	345.59	328.32	138.0	27.0	11.0	1864	Clayton, N. Y.	Port Huron, Mich.
92140	K. G. Q. P.	Sch.	Montana	377.61	336.39	136.1	31.9	10.6	1869	Bath, Me.	New York, N. Y.
16874		Sch.	Montank	31.18	29.63	47.6	18.8	4.5	1865	Southaven, N. Y.	Barnstable, Mass.
91428	J. W. B. C.	Sch. y.	Montank	92.12	87.52	92.6	25.4	9.0	1882	Brooklyn, N. Y.	New York, N. Y.
91547		Slp.	Montank	5.87	5.58	28.4	13.4	3.2	1883	Baysboro, N. Y.	Patchogue, N. Y.
92323		Slp. y.	Montank	8.05	7.65	24.4	12.0	4.5	1891	Groton, Conn.	Providence, R. I.
16344		Sch.	Mont Blanc	288.66	274.23	137.5	26.1	11.3	1867	Clayton, N. Y.	Buffalo, N. Y.
92106	K. J. R. H.	Ywl. y.	Montecito	33.02	31.37	59.0	15.2	8.8	1889	City Island, N. Y.	Perth Amboy, N. J.
16459		Sch.	Monterey	308.50	293.08	137.0	26.2	11.3	1866	Detroit, Mich.	Duluth, Minn.
91952	K. D. W. H.	Sch.	Monterey	126.14	119.84	96.5	28.0	7.5	1887	Benicia, Cal.	San Francisco, Cal.
17513		Sch.	Montezuma	65.19	61.93	69.4	19.9	8.0	1856	Essex, Mass.	Salem, Mass.
90358		Sch.	Montezuma	10.58	10.06	32.5	11.5	5.0	1872	Cushing, Me.	Madachia, Me.
91703		Sch.	Montezuma	73.30	69.64	73.3	26.2	5.9	1884	San Francisco, Cal.	San Francisco, Cal.
16467		Sch.	Montgomery	709.19	676.81	204.0	34.0	13.8	1856	Newport, Mich.	Port Huron, Mich.
16162		Sch.	Monticello	71.80	68.21	65.9	18.3	6.1	1839	Salisbury, Mass.	Southwest Harbor, Me.
17382		Sch.	Monticello	30.09	28.59	50.4	16.8	6.6	1860	Bristol, Me.	Portland, Me.
90203		Sch.	Monticello	316.15	300.35	136.7	26.3	11.3	1870	Detroit, Mich.	Port Huron, Mich.
16347		Sch.	Montmorency	298.91	283.97	136.3	26.1	11.5	1866	Clayton, N. Y.	Do.
16341		Sch.	Montpelier	290.27	275.76	138.3	26.1	11.5	1866	do	Do.
17319	H. W. C. Q.	Sch.	Moonbeam	675.59	641.81	140.0	31.9	20.9	1859	Searsport, Me.	Boston, Mass.
16886	H. N. G. Q.	Sch.	Moonlight	198.90	188.96	107.9	30.3	9.3	1855	Belleville, N. J.	New York, N. Y.
90719		Sch.	Moonlight	777.01	738.16	205.9	33.6	14.2	1874	Milwaukee, Wis.	Sandusky, Ohio.
91038		Sch.	Moonlight	10.09	9.59	54.0	13.8	3.7	1877	Somerset County, Md.	Crisfield, Md.
92194		Sch.	Moonlight	71.81	68.22	68.5	24.0	7.0	1890	Siuslaw, Oreg.	Seattle, Wash.
91284		Sch.	Moore and Brady	84.55	23.37	63.4	20.8	5.9	1880	Dorchester County, Md.	Baltimore, Md.
91696		Sch.	Mopang	77.61	73.73	72.4	22.2	6.2	1884	Cherryfield, Me.	Madachia, Me.
92354		Slp. y.	Mopsa	8.74	8.30	30.3	9.3	6.0	1889	Boston, Mass.	Boston, Mass.
92447	J. G. S. T.	Slp. y.	Mopsa	6.63	6.30	30.0	9.5	4.9	1888	South Boston, Mass.	New York, N. Y.
90055		Sch.	Morancy	198.20	159.75	103.3	29.3	9.0	1868	Sullivan, N. Y.	Boston, Mass.
91988		Sch.	Moravia	1,067.47	1,014.10	213.3	39.8	16.8	1888	West Bay City, Mich.	Cleveland, Ohio.
92325		Slp. y.	Morning Glory	6.29	5.98	34.0	11.3	2.8	1891	New Baltimore, Mich.	Detroit, Mich.
16469		Sch.	Morning Light	59.78	56.80	78.0	20.0	5.0	1855	Dorchester County, Md.	Crisfield, Md.
90044		Sch.	Morning Light	29.12	27.67	49.2	15.9	6.5	1867	Boothbay, Me.	Portland, Me.
90297		Slp.	Morning Light	13.10	12.45	44.3	15.4	3.6	1873	Patchogue, N. Y.	Norfolk, Va.
90897		Sch.	Morning Light	85.19	33.43	67.8	22.4	4.6	1876	Camden, N. J.	Crisfield, Md.
91206		Sch.	Morning Light	14.57	14.00	40.6	14.3	4.9	1879	Bear Island, Me.	Southwest Harbor, Me.
16308		Sch.	Morning Star	80.45	76.43	83.1	22.2	7.7	1866	Cohasset, Mass.	Boston, Mass.
16791	H. N. D. S.	Bk.	Morning Star	238.09	226.19	104.6	25.6	15.1	1853	Dartmouth, Mass.	New Bedford, Mass.
17873		Sch.	Morning Star	34.89	33.15	58.0	20.4	5.8	1864	Somerset County, Md.	Alexandria, Va.
90363		Sch.	Morning Star	205.43	195.16	118.0	26.5	8.9	1868	Sheboygan, Wis.	Milwaukee, Wis.
90412		Sch.	Morning Star	55.67	52.89	71.4	23.3	5.9	1872	Newtown, Md.	Edenton, N. C.
90442		Sch.	Morning Star	5.97	5.67	40.1	9.9	2.6	1872	Talbot County, Md.	Baltimore, Md.
90738		Slp.	Morning Star	5.40	5.13	30.3	11.9	2.6	1874	Norfolk, Va.	Norfolk, Va.
90810		Sch.	Morning Star	8.79	8.36	41.0	11.4	3.4	1874	Banks, Mich.	Port Huron, Mich.
91068		Slp.	Morning Star	7.14	7.14	33.0	12.4	3.4	1869	Canarsie, N. Y.	New York, N. Y.
91322		Slp.	Morning Star	22.00	20.90	50.4	16.0	3.0	1879	Peekskill, N. Y.	Do.
92493		Slp.	Morning Star	8.50	8.08	33.3	10.9	5.3	1891	Seattle, Wash.	Seattle, Wash.
92477		Sch.	Morning Star	34.35	32.64	65.3	18.4	4.3	1892	Grays Creek, Md.	Chincoteague, Va.
92703		Sch.	Morning Star	11.87	11.30	27.9	11.4	4.2	1896	Longbeach, Cal.	Los Angeles, Cal.
92015	K. M. C. N.	Sch.	Moro	111.17	105.62	95.5	22.1	8.3	1894	Alameda, Cal.	San Francisco, Cal.
90706		Slp.	Morris R. Leo	6.37	6.06	30.0	11.2	3.4	1873	Leesburg, N. J.	Bridgeport, N. J.
91311	J. V. F. L.	Sch.	Morris W. Child	512.86	487.22	145.1	34.3	12.5	1881	Camden, Me.	Boston, Mass.
92245	K. H. S. Q.	Sch.	Morris and Cliff	132.38	125.77	84.2	23.5	7.2	1890	Rockland, Me.	Rockland, Me.
16311		Sch.	Moselle	245.31	233.05	127.4	25.7	10.8	1855	Buffalo, N. Y.	Chicago, Ill.
92003		Sch.	Moselle	9.60	9.12	35.0	12.6	4.6	1886	Millbridge, Me.	Boston, Mass.
91201		Sch.	Moses B. Linscott	41.46	39.39	61.2	18.3	6.5	1880	Bath, Me.	Portland, Me.
90638	J. P. N. V.	Bk.	Moses B. Tower	637.07	605.22	147.2	33.0	17.2	1874	Boston, Mass.	New York, N. Y.
17145		Sch.	Moses H. Grinnell	40.18	38.18	72.1	19.1	7.1	1860	New York, N. Y.	Pensacola, Fla.
16961		Slp.	Moses J. Van Name	10.58	10.15	34.0	14.5	3.7	New York, N. Y.
17332		Slp.	Moses J. Van Name	6.65	6.32	33.6	11.2	2.8	Perth Amboy, N. J.
91607		Slp.	Mosetta H.	5.69	5.41	28.7	13.8	3.1	1883	Staten Island, N. Y.	Bridgeport, Conn.
92052		Slp. y.	Moslem	8.48	8.06	32.2	13.0	2.9	1889	Amityville, N. Y.	New York, N. Y.

¹Formerly sloop-yacht Theta.

MERCHANT SAILING VESSELS OF THE UNITED STATES—Continued.

Official No.	Signal letters.	Rig.	Name of vessel.	Gross tonnage.	Net tonnage.	Length.	Breadth.	Depth.	When built.	Where built.	Home port (where permanent document issues).
						Feet.	Feet.	Feet.			
91042	J. S. R. F.	Bg.	Motley	590.64	567.80	142.3	31.5	17.4	1877	Machias, Me.	Machias, Me.
16144		Sch.	Motto	26.19	24.89	46.6	18.4	5.0	1853	Bellport, N. Y.	Brooklin, Me.
91968	K. F. B. M.	Sch.	Mount Hope	1,105.23	1,049.97	204.0	42.4	19.7	1887	Camden, Me.	Fall River, Mass.
18089		Sch.	Mount Vernon	15.64	14.87	46.2	15.6	4.1	1851	Accomac, Va.	Newport News, Va.
17285		Sch.	Mount Vernon	34.64	32.91	61.0	21.0	4.1	1853	Dennisville, N. J.	Bridgeton, N. J.
50524		Sch.	Mount Vernon	42.08	40.12	75.3	19.3	3.7	1809	Ocoquan, Va.	Alexandria, Va.
17787		Sch.	Mountain View	43.48	41.34	61.0	24.2	4.5	1867	San Francisco, Cal.	San Francisco, Cal.
16471		Sch.	Mountaineer	49.73	47.24	70.4	21.7	5.3	1849	Baltimore, Md.	Crisfield, Md.
91399		Slp. y.	Moya	7.32	6.96	28.7	9.7	6.2	1882	South Boston, Mass.	New York, N. Y.
81118		Slp. y.	Mull	13.78	13.10	37.1	14.2	3.6	1884	Brooklyn, N. Y.	Do.
92110	K. G. L. Q.	Sch.	Multnomah	124.14	117.94	62.5	25.6	6.2	1889	Ledyard, Conn.	New London, Conn.
91084		Slp. y.	Muriel	9.31	8.85	40.8	9.7	6.0	1878	Greenport, N. Y.	New York, N. Y.
92681	K. M. L. Q.	Sch.	Muriel	536.84	483.17	102.0	36.8	11.8	1895	Alameda, Cal.	San Francisco, Cal.
90798		Sch.	Murray Vandiver	112.93	107.28	87.5	26.0	7.0	1875	Havre de Grace, Md.	Baltimore, Md.
92419		Sch.	Musconetcong	843.33	804.90	192.0	35.3	15.3	1890	Noank, Conn.	New York, N. Y.
17253		Sch.	Muscovado	32.52	30.89	58.0	19.8	5.9	1858	Somerset County, Md.	Baltimore, Md.
16772		Slp.	Musio	7.42	7.05	33.0	12.2	2.0		Patchogue, N. Y.	Perth Amboy, N. J.
17269		Slp.	Musio	11.35	10.79	35.0	14.0	4.0	1861	New York, N. Y.	Norfolk, Va.
17771		Slp.	Musio	5.88	5.59	29.4	11.0	3.0	1868	Amityville, N. J.	Cape Charles, Va.
90310		Slp.	Musio	6.66	6.33	29.7	11.7	3.0	1871	Norfolk, Va.	Norfolk, Va.
92659		Cat.	Muskeget	8.12	7.72	28.8	12.2	3.4	1895	Hyannisport, Mass.	Hyannis, Mass.
16221		Sch.	My Fancy	14.24	13.53	36.0	13.0	6.0	1858	Deer Isle, Me.	Portland, Me.
90092		Slp.	My Home	8.01	7.61	35.2	9.6	3.8	1874	Norfolk, Va.	Norfolk, Va.
92111		Sch.	Myra	8.70	8.27	34.9	12.1	5.3	1890	Gloucester, Mass.	Gloucester, Mass.
92072	K. G. D. P.	Sch.	Myra Sears	38.38	36.46	48.2	17.7	7.0	1849	Essex, Mass.	Ellsworth, Me.
92056	K. G. C. D.	Sch.	Myra W. Spear	524.21	498.00	154.5	35.0	12.5	1889	Bath, Me.	Bath, Me.
91758		Sch.	Myron Butman	158.05	148.25	99.2	27.6	7.5	1888	do	Do.
16902		Slp.	Myron J. Collins	424.22	403.01	164.3	31.2	10.2	1885	Gibraltar, Mich.	Toledo, Ohio.
17587	H. C. S. B.	Slp.	Myronus	63.11	63.11	84.0	14.6	7.0	1860	Ithaca, N. Y.	Plattsburg, N. Y.
92470		Sch.	Myrovus	283.48	244.00	118.5	27.5	11.6	1885	Ellsworth, Me.	Mount Desert Ferry, Me.
91335		Ctr. y.	Myrtle	13.18	12.53	39.7	13.6	4.4	1862	Charleston, S. C.	Charleston, S. C.
92542		Slp.	Myrtle	7.58	7.58	25.6	10.5	4.8	1888	Winthrop, Mass.	Philadelphia, Pa.
92577		Slp.	Myrtle	6.05	5.75	27.5	11.8	4.0	1875	Noank, Conn.	Bristol, R. I.
92602		Cat.	Myrtle	5.71	5.43	28.5	9.6	5.3	1893	Friendship, Me.	Deer Isle, Me.
92674		Cat.	Myrtle	6.06	6.62	25.9	12.0	3.8	1894	Osterville, Mass.	Dennis, Mass.
92163		Sch.	Myrtle F.	6.42	6.10	28.0	11.4	3.5	1894	do	Barnstable, Mass.
92416		Slp.	Myrtle Camp	13.12	12.47	44.6	15.6	2.0	1895	Matagorda, Tex.	Port Lavaca, Tex.
17704		Sch.	Mystery	5.41	5.14	24.5	10.9	3.9	1890	Fairhaven, Mass.	New Bedford, Mass.
90872		Sch.	Mystery	48.49	46.07	67.7	18.1	5.6	1892	Manitowoc, Wis.	Milwaukee, Wis.
91026		Sch.	Mystery	81.73	30.16	48.5	19.0	4.7	1868	San Francisco, Cal.	San Francisco, Cal.
91057		Cat.	Mystery	32.41	30.79	55.8	18.7	4.5	1876	Straits, N. C.	Branford, N. C.
91002		Slp.	Mystery	14.17	13.46	48.0	12.5	4.4	1877	Darien, Ga.	Key West, Fla.
91454	J. W. F. M.	Slp. y.	Mystery	6.26	5.95	30.0	12.5	2.8	1876	Islip, N. Y.	Patchogue, N. Y.
91789		Sch.	Mystery	10.05	9.55	34.6	13.7	3.5	1877	Canarie, N. Y.	New York, N. Y.
91791		Slp.	Mystery	37.62	35.74	59.5	18.3	6.7	1882	Islip, N. Y.	Boston, Mass.
92024	K. F. G. T.	Sch.	Mystery	23.11	21.96	55.5	16.5	4.4	1885	Bayou Long, La.	Brashear, La.
92104		Sch.	Mystery	6.11	5.80	30.6	13.0	2.4	1885	Tres Palacios, Tex.	Port Lavaca, Tex.
92142		Sch.	Mystery	120.77	114.73	91.5	23.5	8.9	1888	Essex, Mass.	Gloucester, Mass.
92566		Sch.	Mystery	6.92	5.90	43.8	10.4	2.8	1888	Punta Gorda, Fla.	Key West, Fla.
91070		Sch.	Mystery	7.32	6.96	28.5	12.3	3.6	1891	Rhodes Key, Fla.	Do.
91451		Sch.	Mystery	5.72	5.43	37.4	9.7	2.4	1894	Shallotte, N. C.	Wilmington, N. C.
92473		Sch.	Mystic	8.79	8.36	32.6	9.9	4.5	1878	Lynn, Mass.	New Bedford, Mass.
17639	J. C. V. H.	Sch.	Mystic	60.79	57.76	61.0	26.0	6.8	1882	Mystic, Conn.	New York, N. Y.
90534		Sch.	Mystic Belle	16.09	11.30	56.0	18.1	4.2	1892	Oriole, Md.	Crisfield, Md.
17245		Sch.	Mystic Star	741.10	701.16	150.7	33.0	21.1	1867	Medford, Mass.	Boston, Mass.
17779		Sch.	Mystic Tie	839.16	822.20	137.9	26.0	11.8	1873	Manitowoc, Wis.	Detroit, Mich.
90491		Sch.	Mystic Tie	39.91	37.92	56.0	17.3	6.8	1860	Georgetown, Me.	Portland, Me.
		Sch.	Mystic Valley	7.14	6.79	31.0	12.0	3.0	1866	Patchogue, N. Y.	Coldspring, N. Y.
		Sch.	N.	12.37	11.77	40.0	14.2	3.6	1870	Mystic, Conn.	New London, Conn.
			N.								
18132		Sch.	N. Harvey	40.02	38.02	55.3	20.1	5.7	1829	Sandwich, Mass.	Bucksport, Me.
18162		Sch.	N. Jones	71.09	67.54	71.0	21.2	7.5	1852	Gouldsboro, Me.	Machias, Me.
136310		Sch.	N. Star	6.75	6.42	34.0	10.4	2.4	1884	Pinconning, Mich.	Port Huron, Mich.
18794		Slp.	N. Wheatley	21.04	19.99	54.0	14.0	3.2	1874	Baltimore, Md.	Baltimore, Md.
126585		Sch.	N. A. Rowe	16.53	15.70	41.9	14.9	6.2	1892	Boothbay, Me.	Boothbay, Me.
18695		Sch.	N. B. Anderson	43.84	41.65	65.8	20.8	6.3	1871	Mathews County, Va.	Crisfield, Md.
18417		Sch.	N. C. Price	38.09	36.19	60.0	22.0	4.6	1861	Camden, N. J.	Bridgeton, N. J.
18356		Sch.	N. C. West	145.23	137.97	103.6	25.5	7.4	1867	Fromont, Ohio	Detroit, Mich.
130037		Sch.	N. E. Symonds	131.65	109.41	94.7	24.6	10.0	1876	Essex, Mass.	Bucksport, Me.
18676	J. P. M. H.	Sch.	N. H. Burrows	252.51	239.89	125.9	32.0	9.5	1874	Greenbank, N. J.	New York, N. Y.
18130	H. N. V. P.	Sch.	N. H. Skinner	299.29	284.33	117.2	30.0	8.0	1867	Wilmington, Del.	Barnstable, Mass.
130550		Slp.	N. N. Gray	12.31	11.70	35.0	11.6	7.1	1891	Brooklin, Me.	Southwest Harbor, Me.
18415		Sch.	N. R. Godfrey	25.75	15.56	42.6	18.5	4.0	1865	Leesburg, N. J.	Philadelphia, Pa.
130140		Sch.	N. R. White	18.34	17.42	44.6	16.0	4.5	1878	Coldspring, N. Y.	Norfolk, Va.
130556		Sch.	N. S. Gallup	29.78	28.30	50.5	19.1	5.3	1891	New London, Conn.	New London, Conn.

¹Formerly sloop-yacht Wigdon.

MERCHANT SAILING VESSELS OF THE UNITED STATES—Continued.

Official No.	Signal letters.	Rig.	Name of vessel.	Gross tonnage.	Net tonnage.	Length.		Depth.	When built.	Where built.	Home port (where permanent document issues).
						Feet.	Feet.				
130137		Slp.	N. S. Smith	7.28	6.92	33.9	12.0	3.3	1878	Greenback, Va.	Chincoteague, Va.
130469	K.H.C.M.	*Sch.	N. and W. 1	1,082.39	1,063.69	193.1	36.8	19.2	1890	Brooklyn, N. Y.	Philadelphia, Pa.
130489	K.H.L.G.	*Sch.	N. and W. 2	926.08	907.95	176.0	34.6	19.3	1890	do	Do.
130470	K.H.C.N.	*Sch.	N. and W. 3	863.91	845.99	176.0	36.8	17.3	1890	do	Do.
130485	K.H.G.Q.	*Sch.	N. and W. 4	1,081.93	1,063.69	193.1	36.8	19.2	1890	do	Do.
130499	K.H.M.S.	*Sch.	N. and W. 5	925.93	907.95	176.0	34.6	19.3	1890	do	Do.
130493	K.H.L.S.	*Sch.	N. and W. 6	864.30	845.95	176.0	36.8	17.3	1890	do	Do.
18561		Sch.	Nabob	33.75	23.38	58.2	19.0	5.8	1864	Somerset County, Md.	Baltimore, Md.
91022		Sip. y.	Nadine	8.89	8.44	36.0	12.5	3.5	1877	Greenport, N. Y.	New York, N. Y.
130484		Sip. y.	Nadir	8.51	8.09	28.6	10.0	6.5	1890	Chelsea, Mass.	Providence, R. I.
18355		Sip.	Nahma	15.58	14.81	39.8	15.8	3.6	1865	Greenport, N. Y.	Greenport, N. Y.
130551		Sip. y.	Nahma	8.00	7.60	31.4	9.8	4.9	1886	Bayridge, N. Y.	New York, N. Y.
130244	J.W.P.F.	Sch.	Nabun Chapin	596.75	566.92	154.2	35.3	15.8	1882	Rockland, Me.	Rockland, Me.
18100		Sch.	Naiad	311.94	296.35	140.7	29.0	11.2	1863	Huron, Ohio	Milwaukee, Wis.
18138		Sch.	Naiad	8.70	8.26	35.5	12.7	5.1	1865	Mount Desert, Me.	Eastport, Me.
130180		Sip. y.	Naiad	7.52	7.14	30.1	10.6	3.8	1880	Newburyport, Mass.	Boston, Mass.
130631		Cat.	Naiad	9.60	9.31	29.7	13.0	4.3	1893	Greenport, N. Y.	Greenport, N. Y.
130699		Sip.	Naiad	10.36	10.36	30.4	12.5	4.0	1886	Brooklyn, N. Y.	New York, N. Y.
130554		Sip.	Naiad Queen	7.15	6.80	25.4	10.1	4.2	1873	Boston, Mass.	Boston, Mass.
130695		Sip. y.	Nainie	7.54	7.17	28.0	11.1	3.7	1894	Osterville, Mass.	New York, N. Y.
130541		Sip. y.	Nakoo	7.00	6.65	23.5	10.3	4.5	1890	New Bedford, Mass.	Do.
18587		Sch.	Nancy	86.00	81.70	93.8	17.0	7.3	1868	Essex, N. Y.	Plattsburg, N. Y.
130052		Sip.	Nancy	15.21	14.30	46.0	15.8	5.8	1894	Charleston, S. C.	Charleston, S. C.
130683		Sip.	Nancy	15.09	14.25	38.5	14.4	5.0	1894	Provincetown, Mass.	Provincetown, Mass.
130697		Sip.	Nancy	8.04	8.04	34.2	10.1	3.1	1895	Seattle, Wash.	Seattle, Wash.
130714		*Sip.	Nancy L.	12.90	9.40	40.2	14.4	2.7	1896	Woolwich, Me.	Bath, Me.
130393		Sir.	Nancy Anne	15.15	14.39	48.0	13.0	3.6	1887	Wilmington, N. C.	Wilmington, N. C.
130147		Sch.	Nancy Dell	106.54	101.22	105.0	22.7	6.6	1879	Port Sheldon, Mich.	Milwaukee, Wis.
130605		Sch.	Nancy Hanks	10.45	6.46	52.5	14.2	3.2	1892	Oriole, Md.	Crisfield, Md.
130622		Sip.	Nancy Hanks	12.33	12.33	34.4	14.8	4.1	1893	Charleston, S. C.	Charleston, S. C.
130685		*Sip.	Nancy Hanks	7.48	7.11	36.2	12.0	6.3	1893	Lubec, Me.	Lubec, Me.
18684	J.K.T.G.	*Sch.	Nancy Pendleton	1,435.46	1,377.19	189.0	39.2	24.0	1871	Belfast, Me.	New York, N. Y.
18665		Sip.	Nancy Planter	12.75	12.12	42.0	15.0	6.4	1870	Charleston, S. C.	Charleston, S. C.
18797	J.P.M.K.	Sch.	Nancy J. Day	129.99	123.49	97.3	27.1	7.4	1874	Bristol, Me.	Damariscotta, Me.
130295		Sip.	Nancy L. Cosier	14.86	8.40	40.6	15.2	4.3	1884	Bridgeton, N. J.	Bridgeton, N. J.
145293	J.V.S.Q.	Sch.	Nan M. Dantzier	224.64	213.41	121.2	30.4	7.8	1882	Milford, Del.	Philad. Iphia, Pa.
130239		Sip.	Nannie Gertrude	31.37	29.80	55.1	19.3	5.4	1882	Madison, Md.	Crisfield, Md.
130382		Sch.	Nannie May	14.01	8.38	55.0	14.3	2.6	1887	Somerset County, Md.	Do.
130039		Sch.	Nannie B. Haynie	30.23	28.72	57.0	20.6	6.0	1874	Annamesset, Md.	Tappanahock, Va.
130515	K.H.T.J.	Sch.	Nannie C. Bohlin	130.82	124.28	110.2	23.5	11.2	1890	Gloucester, Mass.	Gloucester, Mass.
130094		Sch.	Nannie E. Waterman	79.75	75.77	79.2	22.0	7.6	1877	Boothbay, Me.	Boston, Mass.
130567		Sch.	Nannie P. White	10.44	9.92	50.5	13.6	3.4	1891	Somerset County, Md.	Crisfield, Md.
130570		Str. y.	Nanon	26.25	24.94	53.3	16.5	6.6	1889	South Boston, Mass.	Philadelphia, Pa.
126904		Sip.	Nanon	6.15	5.85	33.0	12.0	2.5	1892	Mobile, Ala.	Mobile, Ala.
180240	J.W.L.S.	Sch.	Nantasket	655.31	622.56	155.6	34.9	13.0	1882	Waldoboro, Me.	Boston, Mass.
18330		Sch.	Nanticoke	39.25	37.29	63.0	22.3	4.2	1866	Bridgeboro, N. J.	Bridgeton, N. J.
180468		Sch.	Naomi	25.26	24.00	53.0	17.5	5.4	1878	Meteghan, Nova Scotia	Eastport, Me.
130552		Sip. y.	Naomi	7.75	7.37	35.4	12.0	3.4	1884	Brooklyn, N. Y.	New York, N. Y.
130569		Sch.	Naomi	15.89	15.09	53.0	14.0	4.0	1891	Beaufort, N. C.	Wilmington, N. C.
18240	H.N.V.S.	Sch.	Napoleon	193.48	183.81	120.0	28.2	8.1	1857	Newbern, N. C.	New York, N. Y.
18443		Sch.	Napoleon	53.67	50.99	61.3	17.8	7.5	1845	Alna, Me.	Southwest Harbor, Me.
130423	K.G.C.F.	Sch.	Napoleon Boughton	826.99	728.41	188.0	37.6	18.7	1888	New Haven, Conn.	New Haven, Conn.
130628		Sip.	Narika	7.97	7.59	34.4	11.6	4.6	1893	Fall River, Mass.	Fall River, Mass.
130588		Sip. y.	Narina	5.28	5.02	26.7	10.0	3.8	1887	Bordentown, N. J.	Wilmington, Del.
130627		Sip. y.	Narona	5.57	5.30	30.2	10.0	4.5	1893	Brooklyn, N. Y.	New York, N. Y.
14490	K.G.S.N.	Sip. y.	Narounya	15.35	14.59	40.7	14.0	5.7	1882	Greenport, N. Y.	Philadelphia, Pa.
18110		Sch.	Narragansett	316.66	300.83	139.9	26.1	11.6	1861	Cleveland, Ohio	Milwaukee, Wis.
18511		Sch.	Narragansett	17.55	16.87	46.8	15.9	4.6	1867	Boston, Mass.	Salem, Mass.
130141		Sch.	Narrow Gauge	23.73	22.55	47.0	19.0	3.7	1878	San Francisco, Cal.	San Francisco, Cal.
18049		Sch.	Nashville	6.43	6.11	35.8	10.2	2.8	1867	Straits, N. C.	Newbern, N. C.
18734		Sch.	Nassau	302.80	287.66	137.9	25.9	11.2	1872	Oswego, N. Y.	Detroit, Mich.
18682		Sip.	Nassawaddox	6.07	5.77	34.4	12.6	3.1	1871	Eastville, Va.	Norfolk, Va.
18230		Sip.	Nat	39.35	37.39	55.0	19.6	6.0	1865	Astoria, N. Y.	New York, N. Y.
16810	H.N.F.C.	Sch.	Nat Ayer	148.48	141.07	96.4	27.2	7.5	1865	City Island, N. Y.	Bangor, Me.
130329	K.C.V.T.	Sch.	Nat Mader	278.20	224.84	119.8	29.8	10.3	1885	Wiscasset, Me.	Bath, Me.
130679		Sip.	Natalia	6.65	6.32	28.8	11.0	3.6	1894	Bridgeton, N. J.	Camden, N. J.
130587		Sch.	Natalie	29.88	28.39	54.0	20.0	3.3	1892	San Francisco, Cal.	San Francisco, Cal.
130708		Sch.	Natalie	5.68	5.40	28.8	9.8	4.0	1885	Kennebunk, Me.	Provincetown, Mass.
130377		Sip.	Natalie Lucus	6.69	6.36	29.0	12.8	3.2	1887	Patchogue, N. Y.	Patchogue, N. Y.
18386		Sch.	Nathalie	30.51	28.99	49.0	18.3	4.2	1861	San Francisco, Cal.	San Francisco, Cal.
130252		Sip.	Nathan W. B.	12.21	11.60	36.4	14.2	3.5	1883	Penngrove, N. J.	Camden, N. J.
130248	J.W.T.S.	Sch.	Nathan Lawrence	770.84	732.30	168.4	35.2	15.1	1883	Bath, Me.	Fall River, Mass.
130513	K.H.S.C.	Sch.	Nathan F. Cobb	673.55	590.36	167.2	35.1	12.7	1890	Rockland, Me.	Rockland, Me.
18775		Sch.	Nathan F. Dixou	28.10	26.70	53.1	17.9	5.0	1873	Bristol, Me.	New London, Conn.
130109		Sip.	Nathaniel W. Morris	6.32	6.01	30.7	13.2	2.8	1877	Squan, N. J.	Perth Amboy, N. J.

¹ Formerly sloop Maggie T. Young.

⁴ Formerly British schooner George Killian.

² Formerly schooner Thomas J. May.

⁵ Formerly sloop-yacht Kestrel.

³ Formerly sloop Carrie G.

⁶ Formerly schooner M. W. Griffing.

MERCHANT SAILING VESSELS OF THE UNITED STATES—Continued.

Official No.	Signal letters.	Rig.	Name of vessel.	Gross tonnage.	Net tonnage.	Length.		Depth.	When built.	Where built.	Home port (where permanent document issues).
						Feet.	Feet.				
18393	Sch.	National.....	14.86	14.14	44.6	14.6	8.2	1852	San Francisco, Cal.....	San Francisco, Cal.
18528	Sip.	National.....	12.87	12.23	42.5	13.5	8.4	1867	do do.....	Do.
18177	Sch.	Native.....	8.60	8.17	35.0	12.6	8.0	1879	Mobile, Ala.....	Mobile, Ala.
18419	Sip.	Native.....	10.35	9.84	35.4	14.2	8.5	New York, N. Y.
18483	Sip.	Native.....	8.30	7.89	29.0	12.2	8.0	Baltimore, Md.
18649	Sch.	Native.....	7.75	7.36	35.2	12.3	8.5	1870	Haynes Bay, Tex.....	Haynes Bay, Tex.
18690	Sch.	Native.....	9.74	9.25	34.0	12.0	4.0	1871	St. George, Me.....	St. George, Me.
130606	Sip.	Native.....	6.97	6.63	40.0	11.4	2.5	1892	Smyrna, N. C.....	Smyrna, N. C.
18186	Sch.	Native American.....	92.77	78.08	76.5	20.9	8.3	1845	Salisbury, Mass.....	Salisbury, Mass.
18432	H. W. L. R.	Sch.	Mavesink.....	724.00	687.80	156.9	32.0	20.6	1866	Newcastle, Me.....	Newcastle, Me.
18033	Sch.	Naussert.....	30.68	29.14	55.9	19.2	5.0	1863	New Haven, Conn.....	Bristol, R. I.
130629	Sip.	Naussert.....	12.32	11.71	37.0	12.8	4.0	1893	Orleans, Mass.....	Chatham, Mass.
18440	H. W. L. T.	Sch.	Nautilus.....	135.67	127.89	81.7	23.2	8.3	1859	Thomaston, Me.....	Rockland, Me.
18508	Sch. y.	Nautilus.....	7.23	6.87	29.0	10.0	4.0	1859	Boston, Mass.....	Boston, Mass.
18624	Sch.	Nautilus.....	9.34	8.88	36.5	12.3	4.6	1868	Newcastle, Me.....	Provincetown, Mass.
18646	Sch.	Nautilus.....	14.70	13.96	48.0	13.0	3.7	1870	Branford, Conn.....	Baltimore, Md.
18720	Sip.	Nautilus.....	17.03	16.18	46.0	15.0	4.0	1872	Boston, Mass.....	New Bedford, Mass.
130080	Sip.	Nautilus.....	10.95	6.54	38.2	14.0	3.6	1876	Absecon, N. J.....	Crisfield, Md.
130168	Sch.	Nautilus.....	7.81	7.42	41.6	11.4	8.1	1879	Somerset County, Md.....	Tappahannock, Va.
130392	Sch.	Nautilus.....	49.58	47.10	64.0	19.5	6.4	1885	Boston, Mass.....	Norfolk, Va.
130542	Sip. y.	Nautilus.....	22.54	21.42	52.0	13.5	9.3	1891	Brooklyn, N. Y.....	New York, N. Y.
130548	Sip. y.	Nautilus.....	9.66	9.18	32.2	13.2	4.2	1883	do do.....	Do.
130711	Sip. y.	Nautilus.....	13.25	12.59	50.0	15.1	5.2	1888	Burlington, Vt.....	Burlington, Vt.
130620	K. L. P. R.	Sip. y.	NAVAHOR.....	113.20	107.54	103.6	23.3	16.2	1893	Bristol, R. I.....	Newport, R. I.
130642	Sch.	Navahoe.....	10.47	9.95	46.0	14.5	3.8	1893	Pocomoke City, Md.....	Crisfield, Md.
130626	Sch.	Navajo.....	10.78	10.20	35.7	11.9	5.5	1893	East Boothbay, Me.....	Rockland, Me.
75414	J. L. R. S.	Sch.	Navarino.....	338.21	279.07	122.6	30.2	13.7	1872	East Boston, Mass.....	Boston, Mass.
130236	Soh.	Navigawaw.....	8.56	8.14	27.6	12.9	4.9	1842	Ellsworth, Me.....	Deer Isle, Me.
130591	Sip. y.	Nayade.....	5.75	5.47	28.0	9.3	5.0	1837	Bordentown, N. J.....	Fall River, Mass.
130566	Sch.	Nay Aug.....	843.33	804.90	192.0	35.3	15.3	1890	Noank, Conn.....	New York, N. Y.
130630	K. M. D. F.	Sch. y.	Neera.....	35.41	33.64	71.0	18.0	8.0	1893	Boston, Mass.....	Bridgeport, Conn.
130618	Sch.	Nebraska.....	15.12	14.37	46.0	12.6	4.8	1893	Titusville, Fla.....	St. Augustine, Fla.
130473	Sip. y.	Nebula.....	16.43	15.61	35.0	12.2	7.7	1885	Boston, Mass.....	Boston, Mass.
18543	Sch.	Neca.....	31.09	29.54	62.3	18.6	8.4	1868	Charleston, S. C.....	Savannah, Ga.
18315	Sip.	Necessity.....	7.59	7.21	30.4	11.7	3.3	Norfolk, Va.
18236	Sip.	Ned.....	31.49	29.92	44.0	22.0	5.6	1863	Brooklyn, N. Y.....	New York, N. Y.
130250	Sch.	Ned Wood.....	8.38	7.97	36.6	12.0	3.2	1883	Edenton, N. C.....	Norfolk, Va.
130203	Soh.	Ned P. Walker.....	98.20	93.29	81.4	24.3	6.8	1841	Jonesboro, Me.....	North Haven, Me.
18469	Sip.	Negaunce.....	640.71	608.68	195.9	33.9	12.5	1867	Vermilion, Ohio.....	Cleveland, Ohio.
130600	Sch.	Nelka.....	7.54	7.17	28.0	11.1	5.2	1884	Boston, Mass.....	Salem, Mass.
18590	Sip.	Nellie.....	9.85	9.36	35.0	14.0	3.5	1868	New York, N. Y.....	Perth Amboy, N. J.
18604	Sip.	Nellie.....	10.27	9.76	43.6	15.3	3.5	1849	Tuckerton, N. J.....	Wilmington, Del.
18643	Sip.	Nellie.....	7.66	7.28	35.6	13.6	4.0	1870	Jacksonville, Fla.....	Norfolk, Va.
18717	Sip.	Nellie.....	9.85	9.36	31.6	13.4	4.9	1872	Myatic, Conn.....	Sag Harbor, N. Y.
18782	J. N. S. B.	Sch.	Nellie.....	142.02	134.92	108.0	26.0	7.1	1873	Dorchester County, Md.....	Baltimore, Md.
130120	Sip.	Nellie.....	12.53	11.90	35.6	13.6	4.4	1878	Tiverton, R. I.....	Gloucester, Mass.
130223	Sip.	Nellie.....	13.06	12.41	37.0	15.5	3.0	1892	Philadelphia, Pa.....	Camden, N. J.
130355	Sip.	Nellie.....	6.64	6.31	40.0	10.2	8.0	1896	Pedro Point, Cal.....	San Francisco, Cal.
130358	Sip.	Nellie.....	9.67	9.19	36.6	13.6	3.7	1886	Cambridge, Md.....	Baltimore, Md.
130362	Sip.	Nellie.....	14.37	13.65	43.7	15.3	3.5	1879	San Francisco, Cal.....	San Diego, Cal.
130447	Sch. y.	Nellie.....	14.05	13.35	38.5	13.9	5.2	1888	Coscob, Conn.....	New York, N. Y.
130502	Sch.	Nellie.....	43.64	41.46	57.0	17.5	4.0	1880	San Francisco, Cal.....	Los Angeles, Cal.
180514	Sip.	Nellie.....	21.28	20.22	65.1	20.4	8.2	1882	Washington, D. C.....	Washington, D. C.
130578	Sip.	Nellie.....	8.72	8.28	25.6	12.7	8.4	1801	Smithtown, N. Y.....	Port Jefferson, N. Y.
130584	Sip.	Nellie.....	6.93	6.59	35.0	11.5	2.2	1890	Falmouth, Me.....	Portland, Me.
130112	Sip.	Nellie B.....	9.29	8.83	34.4	13.1	4.0	1848	New Shoreham, R. I.....	Newport, Me.
130225	Sip.	Nellie B.....	23.02	21.87	52.0	17.1	3.5	1892	Woolwich, Me.....	Bath, Me.
130397	Sch.	Nellie B.....	6.54	6.21	27.7	12.8	3.0	1888	Whitepoint, Fla.....	Pensacola, Fla.
130405	Sch. y.	Nellie B.....	15.94	14.58	42.0	10.8	4.0	1878	Saginaw City, Mich.....	Detroit, Mich.
130560	Sip.	Nellie C.....	5.78	5.50	27.0	12.5	3.8	1878	Bluepoint, N. Y.....	Bridgeport, Conn.
130583	Sip.	Nellie C.....	8.21	7.80	32.7	11.2	5.4	1892	Bremen, Me.....	Deer Isle, Me.
130253	Sip.	Nellie E.....	7.45	7.08	30.4	11.9	4.1	1883	Georgetown, Me.....	Portland, Me.
18780	J. N. M. V.	Soh.	Nellie F.....	105.67	100.39	86.5	22.5	8.1	1873	East Machias, Me.....	Machias, Me.
18625	Soh.	Nellie G.....	15.23	14.47	42.0	14.0	5.0	1868	Port Richmond, N. Y.....	Salem, Mass.
130182	Sip.	Nellie G.....	17.37	16.51	40.5	15.9	4.6	1880	Coldspring, N. Y.....	Bridgeport, Conn.
18671	Sip.	Nellie K.....	10.76	10.22	36.4	14.5	4.2	1871	Bremen, Me.....	Chatham, Mass.
130415	Sip.	Nellie O.....	7.94	7.57	33.6	13.3	3.2	1886	Portsmouth, Va.....	Norfolk, Va.
130650	Sip.	Nellie S.....	6.80	6.46	32.2	12.4	8.6	1894	Double Bayou, Tex.....	Galveston, Tex.
130397	Sip.	Nellie W.....	19.13	18.23	46.8	15.5	3.2	1887	Richmond, Me.....	Bath, Me.
130503	Sch.	Nellie Bly.....	6.55	6.22	48.5	11.4	3.0	1884	St. Peters, Md.....	Tappahannock, Va.
130546	Sip.	Nellie Bly.....	5.38	5.38	41.9	10.9	3.0	1891	Morhead City, N. C.....	Beaufort, N. C.
130573	Sch.	Nellie Bly.....	8.96	8.82	28.7	12.7	2.7	1891	Venice, Fla.....	Tampa, Fla.
130634	Sch.	Nellie Bly.....	56.31	53.50	74.0	20.4	7.6	1893	Essex, Mass.....	Boston, Mass.
130102	J. S. M. T.	Bk.	Nellie Brett.....	725.52	689.25	157.0	33.1	18.3	1877	Calais, Me.....	New York, N. Y.
18633	Sch.	Nellie Burns.....	67.05	64.27	73.5	21.3	7.6	1870	Bath, Me.....	Portland, Me.
18527	Sch.	Nellie Carter.....	48.21	45.81	63.5	25.0	4.8	1867	San Francisco, Cal.....	San Francisco, Cal.
18099	Sch.	Nellie Church.....	123.23	117.07	99.7	24.0	6.3	1867	Fort Howard, Wis.....	Milwaukee, Wis.

* Formerly schooner Jennie B. Gilkey.

MERCHANT SAILING VESSELS OF THE UNITED STATES—Continued.

Official No.	Signal letters.	Rig.	Name of vessel.	Gross tonnage.	Net tonnage.	Length.	Breadth.	Depth.	When built.	Where built.	Home port (where permanent document issues).
						Feet.	Feet.	Feet.			
130360		Sch.	Nellie Clapp	17. 11	16. 26	55. 0	12. 8	3. 5	1886	Sedgwick, Me	Castine, Me.
130285	K. B. V. D.	Sch.	Nellie Coleman	160. 52	122. 60	97. 0	25. 7	9. 5	1883	Lamoine, Me	Provincetown, Mass.
130434	K. G. F. S.	Sch.	Nellie Dixon	111. 12	105. 57	101. 9	23. 4	9. 1	1889	Boston, Mass.	Boston, Mass.
18477	J. B. V. K.	Sch.	Nellie Doe	136. 40	129. 58	89. 2	25. 8	8. 0	1867	Orrington, Me	Do.
18793	J. P. K. D.	Sch.	Nellie Eaton	118. 30	99. 34	87. 5	26. 0	8. 1	1874	Calais, Me	Calais, Me.
130480		Slp.	Nellie Florence	6. 80	6. 50	44. 0	11. 5	3. 0	1890	Smyrna, N. C.	Beaufort, N. C.
130144	J. T. G. R.	Sch.	Nellie Floyd	457. 60	434. 72	136. 0	33. 0	15. 4	1879	Port Jefferson, N. Y.	New York, N. Y.
130534		Slp.	Nellie Gilman	18. 57	17. 64	46. 6	14. 2	3. 6	1878	Brunswick, Me	Portland, Me.
18758	J. M. B. C.	Sch.	Nellie Grant	139. 15	132. 20	93. 8	26. 6	9. 6	1873	Ellsworth, Me	Ellsworth, Me.
130534		Slp.	Nellie Grant	19. 43	18. 46	43. 0	15. 3	7. 0	1891	Harpwell, Me	New London, Conn.
130124		Sch.	Nellie Hammond	47. 51	45. 14	69. 5	17. 0	6. 2	1877	Deperes, Wis.	Grand Haven, Mich.
18462		Slp.	Nellie Handy	5. 33	5. 07	29. 6	11. 5	2. 8	1866	Sayville, N. Y.	Patchogue, N. Y.
130431		Slp.	Nellie Hayes	6. 41	6. 09	32. 2	13. 1	3. 2	1886	Bayport, N. Y.	Do.
130073		Sch.	Nellie Hooper	9. 28	8. 82	32. 0	11. 7	5. 2	1876	Robbinston, Me.	Eastport, Me.
130710		Sch.	Nellie Jensen	52. 66	43. 49	59. 8	19. 2	6. 7	1896	San Juan Island, Wash.	Port Townsend, Wash.
130667		Sch.	Nellie Johnson	41. 27	39. 21	51. 8	18. 0	4. 0	1894	St. James, Mich.	Grand Haven, Mich.
130703	K. M. L. B.	Sch.	Nellie King	104. 10	91. 97	82. 0	27. 3	7. 5	1888	Waterboro, New Brunswick	Machias, Me.
18764	J. M. C. Q.	Sch.	Nellie Lamper	327. 43	311. 06	130. 0	30. 5	10. 0	1873	Mystic, Conn.	Chicago, Ill.
18687		Sch.	Nellie Martin	16. 10	15. 30	41. 7	14. 6	4. 9	1871	Seattle, Wash.	Sitka, Alaska.
130221		Sch.	Nellie Mason	554. 86	527. 12	181. 0	33. 4	11. 5	1882	Saginaw, Mich.	Port Huron, Mich.
130215		Sch.	Nellie May	27. 17	25. 82	57. 0	16. 0	4. 0	1881	East Tawas, Mich.	Do.
130063		Slp.	Nellie Pinder	6. 24	5. 93	25. 5	12. 0	3. 5	1876	Key West, Fla.	Key West, Fla.
18731		Sch.	Nellie Redington	816. 66	775. 83	205. 9	33. 8	14. 9	1872	Cleveland, Ohio.	Cleveland, Ohio.
130294		Sch.	Nellie Reed	16. 87	9. 94	54. 5	13. 5	4. 3	1883	Somerset County, Md.	Crisfield, Md.
130007		Sch.	Nellie Rich	45. 76	43. 49	67. 0	23. 0	4. 3	1874	San Francisco, Cal.	San Francisco, Cal.
130592		Slp.	Nellie Richards	8. 78	8. 34	38. 3	13. 3	2. 5	1882	Washington, D. C.	Washington, D. C.
130282	K. B. S. D.	Bkn.	Nellie Smith	596. 74	566. 94	146. 3	33. 0	17. 9	1883	Millbridge, Me	New York, N. Y.
130284	K. B. T. W.	Sch.	Nellie Woodbury	145. 33	138. 07	96. 1	25. 5	9. 2	1883	Ellsworth, Me	Ellsworth, Me.
130186		Sch.	Nellie B. Lowe	6. 99	6. 64	33. 0	13. 0	3. 5	1880	Miami, Fla.	Key West, Fla.
18786		Sch.	Nellie B. Neff	11. 47	10. 90	38. 5	13. 3	5. 0	1874	Smithville, N. C.	Georgetown, S. C.
130158		Sch.	Nellie E. Gray	85. 64	81. 36	79. 2	23. 4	6. 2	1879	Bucksport, Me	Rockland, Me.
130281		Slp.	Nellie E. Nichols	10. 49	9. 97	40. 1	14. 2	3. 4	1883	Cambridge, Md.	Baltimore, Md.
18779	J. N. G. V.	Sch.	Nellie F. Sawyer	284. 24	241. 57	121. 4	31. 7	10. 0	1873	Brunswick, Me	Portland, Me.
130520	K. H. W. L.	Sch.	Nellie G. Adams	112. 39	106. 78	96. 8	24. 3	9. 3	1890	Essex, Mass.	Provincetown, Mass.
130325		Sch.	Nellie G. Davis	38. 07	36. 17	59. 0	17. 7	6. 8	1884	Bristol, Me	Waldoboro, Me.
130256		Sch.	Nellie G. Thurston	85. 86	81. 57	79. 0	22. 0	8. 5	1883	Gloucester, Mass.	Gloucester, Mass.
24995	J. P. H. W.	Sch.	Nellie J. Crocker	366. 91	312. 68	131. 3	32. 5	11. 8	1874	Easthaven, Conn.	Calais, Me.
130453		Sch.	Nellie J. Miller	9. 88	9. 39	42. 0	12. 5	3. 3	1889	Mathews County, Va.	Norfolk, Va.
130331		Sch.	Nellie M. Davis	93. 92	89. 22	82. 2	23. 3	8. 5	1885	Essex, Mass.	Gloucester, Mass.
18798	J. P. Q. C.	Bk.	Nellie M. Slade	560. 61	535. 23	143. 5	33. 4	15. 9	1874	Boston, Mass.	Boston, Mass.
18699		Sch.	Nellie M. Suow	64. 56	61. 34	75. 3	22. 0	7. 4	1871	Boothbay, Me.	Provincetown, Mass.
18656		Sch.	Nellie T. Campbell	57. 58	54. 70	70. 3	20. 5	7. 5	1870	Bath, Me	Pensacola, Fla.
130089		Sch.	Nellie T. Gaskill	15. 12	14. 36	40. 0	14. 4	5. 5	1877	Gloucester, Mass.	Southwest Harbor, Me.
130166	J. T. L. B.	Sch.	Nellie T. Morse	459. 99	416. 53	143. 9	33. 1	12. 4	1879	Bath, Me	Bath, Me.
130270	K. B. N. H.	Sch.	Nellie W. Craig	492. 65	468. 02	146. 0	35. 4	14. 0	1883	Port Jefferson, N. Y.	Perth Amboy, N. J.
130303	K. C. P. D.	Sch.	Nellie W. Howlett	568. 27	539. 86	148. 5	35. 1	15. 1	1884	Mauricetown, N. J.	Bridgeton, N. J.
18748		Sch.	Nellie and Annie	37. 05	35. 20	67. 3	17. 6	4. 4	1872	Chicago, Ill.	Milwaukee, Wis.
130533		Sch.	Nellie and Mary	21. 88	13. 16	49. 3	17. 0	4. 9	1891	Bridgeton, N. J.	Bridgeton, N. J.
130268		Sch.	Nellie and Mattie	23. 36	13. 38	58. 3	18. 2	4. 2	1883	Bridgeton, N. J.	Do.
18771		Slp.	Nelly	14. 77	13. 94	39. 5	16. 0	4. 0	1873	Hempstead, N. Y.	New York, N. Y.
130263		Sch.	Nelly	25. 85	24. 94	54. 0	20. 5	4. 6	1883	Freeport, Fla.	Pensacola, Fla.
130498		Sch.	Nelly Bly	57. 54	54. 57	75. 1	23. 0	5. 1	1890	Solomons Island, Md.	Annapolis, Md.
130518		Sch.	Nelly Bly	13. 00	12. 35	51. 4	13. 3	3. 6	1890	Sarahs Creek, Va.	Newport News, Va.
18031		Sch.	Nelly Rich	29. 32	27. 86	60. 3	16. 5	5. 9	1866	Salem, Mass.	Wellsfleet, Mass.
130609		Sch.	Nels Johnson	13. 15	12. 50	40. 3	16. 9	3. 4	1892	Biloxi, Miss.	Shieldsboro, Miss.
18173		Sch.	Nelson	766. 67	729. 28	163. 5	32. 2	12. 1	1866	Milwaukee, Wis.	Port Huron, Mich.
18539		Slp.	Nelson	31. 18	29. 63	42. 0	22. 7	5. 9	1867	New York, N. Y.	New York, N. Y.
130318		Sch.	Nelson	19. 82	18. 88	44. 5	15. 5	4. 3	1884	Harker Island, N. C.	Beaufort, N. C.
130210	J. V. L. T.	Sch.	Nelson Bartlett	670. 31	609. 02	154. 8	34. 8	17. 8	1881	Thomaston, Me.	Thomaston, Me.
17570		Sch.	Nelson Bloom	549. 42	521. 95	197. 7	31. 2	11. 3	1863	Cleveland, Ohio.	Port Huron, Mich.
130211		Sch.	Nelson C. Holland	564. 91	536. 66	187. 6	31. 8	13. 2	1881	Marine City, Mich.	Buffalo, N. Y.
130241	J. W. L. T.	Sch.	Nelson E. Newbury	658. 66	625. 73	148. 2	35. 4	16. 5	1882	Millbridge, Me	New York, N. Y.
130295		Sch.	Nelson Y. McFarland	69. 15	65. 70	71. 6	21. 5	7. 6	1881	Essex, Mass.	Gloucester, Mass.
130712		Slp. y.	Nemesis	8. 63	8. 20	33. 7	12. 3	3. 8	1896	Patchogue, N. Y.	Patchogue, N. Y.
130412		Sch.	Nemo	10. 25	9. 65	36. 3	11. 3	2. 8	1887	Casey Pass, Fla.	Tampa, Fla.
130475		Slp. y.	Nemo	8. 81	8. 37	30. 1	13. 4	4. 3	1890	Hyannis, Mass.	New York, N. Y.
130258		Slp.	Nena A. Rowland	38. 84	36. 90	54. 0	20. 4	6. 3	1883	Norwalk, Conn.	Bridgeton, Conn.
130448	K. D. H. S.	Slo. y.	Nepenthe	18. 90	17. 96	40. 3	15. 0	5. 4	1869	Bristol, R. I.	Baltimore, Md.
130039		Slp. y.	Nepenthe	32. 34	30. 72	47. 0	16. 5	6. 6	1890	Boston, Mass.	New Orleans, La.
18161	H. N. V. W.	Sch.	Neptune	109. 14	92. 77	84. 0	23. 7	7. 0	1850	East Machias, Me	Machias, Me.
18623	J. H. N. P.	Bk.	Neptune	493. 30	468. 64	133. 4	32. 0	16. 8	1870	Portsmouth, N. H.	Boston, Mass.
18692		Sch.	Neptune	44. 90	42. 66	69. 6	21. 9	5. 1	1871	Accomac County, Va.	Tappanhook, Va.
130051		Slp.	Neptune	7. 05	6. 70	30. 6	13. 5	2. 9	1874	Absecon, N. J.	Somers Point, N. J.
130227	J. W. D. N.	Sch.	Neptune	184. 36	175. 15	106. 5	30. 0	8. 7	1882	Fairhaven, Cal.	San Francisco, Cal.
130483		Slp.	Neptune	6. 29	5. 98	30. 0	12. 9	3. 3	1858	Greenpoint, N. Y.	Coldspring, N. Y.
130425		Slp.	Neptune	6. 58	6. 25	31. 5	14. 0	3. 0	1888	Montgomery, Ga.	Savannah, Ga.
130563		Slp.	Neptune	7. 52	7. 15	22. 7	12. 4	4. 5	1891	Noank, Conn.	Stonington, Conn.

* Formerly British schooner Nellie King.

* Formerly British schooner Packet.

* Formerly schooner Tom Williams.

* Formerly schooner Meteor.

† Rebuilt, 1871.

MERCHANT SAILING VESSELS OF THE UNITED STATES—Continued.

Official No.	Signal letters.	Rig.	Name of vessel.	Gross tonnage.	Net tonnage.	Length.	Breadth.	Depth.	When built.	Where built.	Home port (where permanent document issues).
						Feet.	Feet.	Feet.			
18654		Slp. y.	Nereid	8.70	8.26	38.8	13.0	3.6	1867	Brooklyn, N. Y.	Bridgeport, Conn.
130530	K. J. F. S.	Sch.	Nereid	97.35	92.49	87.9	23.6	9.9	1891	Essex, Mass.	Gloucester, Mass.
130576		Slp.	Nereid	7.42	7.05	30.6	10.1	5.2	1889	Matinona Isle, Me.	Deer Isle, Me.
18297	H. P. D. B.	Sch.	Nereus	1,045.98	1,025.97	235.6	40.0	18.0	1864	New York, N. Y.	Philadelphia, Pa.
130323		Slp.	Nereus	7.55	7.17	31.0	10.0	5.0	1877	East Boston, Mass.	Salem, Mass.
130422		Sch. y.	Nethia	19.66	18.68	47.2	14.2	4.2	1888	Tottenville, N. Y.	New York, N. Y.
130688		Cat.	Nestor	5.05	5.37	23.3	10.6	3.5	1895	Oaterville, Mass.	Chatham, Mass.
130670		Cat.	Nestor	6.14	5.84	24.3	11.2	4.0	1894	Harwichport, Mass.	Dennis, Mass.
130068		Sch.	Netta Bland	9.62	9.14	38.0	14.8	3.6	1876	Kent Island, Md.	Baltimore, Md.
18668		Slp.	Nettie	9.51	9.04	34.0	13.5	3.4	1870	Portsmouth, Va.	Norfolk, Va.
18725		Sch.	Nettie	69.39	65.92	76.8	23.6	6.2	1872	Sharptown, Md.	Baltimore, Md.
130662		Sch.	Nettie	28.96	27.52	45.0	18.3	6.0	1876	Smyrna, Del.	Wilmington, Del.
130071		Sch.	Nettie	12.70	12.06	40.0	14.0	3.0	1876	San Bernard, Tex.	Galveston, Tex.
130083		Slp.	Nettie	5.94	5.65	30.8	11.5	2.8	1876	Bellport, N. Y.	Patchogue, N. Y.
130096		Slp.	Nettie	8.74	8.31	29.5	11.2	4.1	1877	Boston, Mass.	Dennis, Mass.
130128		Slp.	Nettie	5.67	5.39	31.6	12.2	2.9	1875	Sheepshead Bay, N. Y.	New York, N. Y.
130273		Sch.	Nettie	65.70	62.42	69.1	24.7	5.9	1883	San Francisco, Cal.	San Francisco, Cal.
130308		Slp.	Nettie	6.52	6.20	29.4	11.1	4.0	1884	Belfast, Me.	Newport, R. I.
130321		Slp.	Nettie	9.89	9.40	36.0	13.6	4.2	1884	Pocomoke City, Md.	Crisfield, Md.
130335		Sch.	Nettie	38.83	32.14	54.0	17.7	5.6	1885	Point Washington, Fla.	Pensacola, Fla.
130346		Sch.	Nettie	6.96	6.61	29.5	11.0	4.1	1885	Robbinston, Me.	Lubec, Me.
130613		Sch.	Nettie	10.89	9.79	48.0	17.0	3.1	1892	Royaloak, Md.	Baltimore, Md.
130660		Slp.	Nettie	9.08	8.63	32.7	11.5	5.5	1894	Bremen, Me.	Portland, Me.
130636		Sch.	Nettie M	10.16	9.65	32.2	12.4	4.6	1893	Machias, Me.	Machias, Me.
130326		Sch.	Nettie Allinson	24.13	15.41	63.1	17.1	5.1	1883	Solomons Island, Md.	Annapolis, Md.
130214	J. V. P. D.	Sch.	Nettie Champion	445.52	423.24	142.0	35.4	12.2	1881	Deals Point, N. J.	Somers Point, N. J.
130277		Sch.	Nettie Cummings	7.46	7.09	49.1	11.3	3.0	1883	Talbot County, Md.	Baltimore, Md.
18435		Sch.	Nettie Cushing	117.97	112.08	77.0	22.3	6.9	1867	Thomaston, Me.	Thomaston, Me.
130267		Sch.	Nettie Ellen	10.82	10.28	41.7	15.0	3.6	1883	Snowhill, Md.	Chincoteague, Va.
18522		Sch.	Nettie Fly	18.91	17.97	56.0	15.0	3.0	1868	Erin, Mich.	Detroit, Mich.
130367		Slp.	Nettie Green	5.95	5.66	28.5	12.5	3.0	1886	Patchogue, N. Y.	Patchogue, N. Y.
180113		Slp.	Nettie Lee	9.68	9.20	33.0	13.2	3.0	1878	Lemons Creek, N. Y.	Perth Amboy, N. J.
180574		Sch.	Nettie Low	26.78	25.45	55.0	18.5	4.6	1891	San Francisco, Cal.	San Francisco, Cal.
130301		Sch.	Nettie May	23.53	22.35	63.8	17.1	4.5	1884	Madison, Md.	Annapolis, Md.
130561		Slp.	Nettie Parsons	8.13	7.73	31.4	10.4	5.2	1884	Stockton, Me.	Brooklin, Me.
130317	K. C. R. V.	Sch.	Nettie Shipman	338.36	287.82	118.3	35.0	10.0	1884	Port Jefferson, N. Y.	Port Jefferson, N. Y.
180443		Sch.	Nettie Sundborg	66.68	63.35	74.0	25.4	6.0	1889	San Francisco, Cal.	San Francisco, Cal.
180320		Sch.	Nettie A. Foxwell	10.45	9.93	50.0	13.0	3.2	1884	Dorchester County, Md.	Crisfield, Md.
130052	J. K. K. W.	Sch.	Nettie B. Dobbin	97.36	92.49	81.0	26.0	7.0	1875	Jonesboro, Me.	Machias, Me.
18680		Slp.	Nettie C. Powell	20.13	19.13	55.5	17.7	4.5	1871	Stonybrook, N. Y.	New York, N. Y.
180344		Slp.	Nettie J. Booth	10.43	9.91	41.0	14.5	3.5	1885	Dorchester County, Md.	Baltimore, Md.
130665		Slp.	Nettie J. Luce	16.42	15.60	43.0	17.0	4.8	1876	New London, Conn.	Tappahannock, Va.
180363		Slp.	Nettie K. Mitchell	8.28	7.87	26.8	13.7	3.8	1887	Absecon, N. J.	Somers Point, N. J.
18634		Sch.	Nettie M. Rogers	31.22	29.66	58.3	18.2	4.5	1870	Mystic, Conn.	Perth Amboy, N. J.
130269		Sch.	Nettie R. Evans	22.65	21.52	49.0	18.3	5.1	1883	Sharptown, Md.	Crisfield, Md.
130233		Sch.	Nettie R. Willing	55.61	43.44	65.2	22.1	6.0	1882	Kennebunk, Me.	Baltimore, Md.
18783		Sch.	Nettie and Lena	31.89	20.00	56.0	19.1	4.8	1873	Mauricetown, N. J.	Bridgeport, N. J.
130490		Sch.	Nettie	5.93	5.64	30.0	10.0	4.0	1854	Gloucester, Mass.	Salem, Mass.
130641		Slp. y.	Neva	17.20	16.34	54.4	12.3	6.4	1893	Cleveland, Ohio	Cleveland, Ohio.
130706		Sch.	Neva Pearl	15.48	10.40	43.4	16.2	4.5	1895	Straits, N. C.	Beaufort, N. C.
18054		Sch.	Nevada	59.36	56.40	66.0	20.5	7.7	1856	Boothbay, Me.	Rockland, Me.
180020		Slp.	Nevada	75.71	71.96	66.0	26.1	7.0	1873	Brooklyn, N. Y.	New York, N. Y.
130064		Slp.	Nevada	16.82	15.97	43.0	17.0	4.8	1876	New London, Conn.	New Haven, Conn.
130535		Sch.	Nevermind	7.38	7.02	32.0	11.0	3.5	1891	Port Madison Wash.	Port Townsend, Wash.
130275		Sch.	Never Tell	8.59	8.17	36.0	14.8	3.4	1883	Mon Louis Island, Ala.	Mobile, Ala.
130580		Slp.	Never Touched Me.	5.66	5.38	27.6	9.9	2.8	1891	Seattle, Wash.	Seattle, Wash.
130596		Lgr.	New Atlas, No. 1	12.06	7.53	41.4	12.5	3.6	1892	Biloxi, Miss.	New Orleans, La.
2264		Sch.	New Boxer	60.70	57.67	69.1	21.2	5.7	1845	Wells, Me.	Brooklin, Me.
130090		Sch.	New England	86.29	81.98	79.6	23.3	8.3	1877	Gloucester, Mass.	Gloucester, Mass.
130428		Sch.	New Hope	7.28	6.92	34.6	12.4	2.8	1888	Biloxi, Miss.	Shieldsboro, Miss.
130645		Lgr.	New Iberia	6.79	6.49	36.0	11.0	3.0	1893	Morgan City, La.	Brashear, La.
18408		Sch.	New Jersey	27.63	19.12	50.2	18.5	4.6	1863	Leesburg, N. J.	Philadelphia, Pa.
130671		Sch.	New Light	31.32	29.76	56.2	18.5	3.7	1894	Beaufort, N. C.	Beaufort, N. C.
18691		Sch.	New Louisiana	8.74	8.30	35.0	12.0	3.0	1871	Galveston, Tex.	Galveston, Tex.
18159		Sch.	New Packet	49.06	46.61	62.8	19.4	5.7	1853	Kennebunk Port, Me.	Machias, Me.
18525		Sch.	New Star	15.63	11.03	42.5	14.7	3.8	1865	New Orleans, La.	New Orleans, La.
130357		Lgr.	New Three Brothers	6.43	6.11	37.0	12.0	3.5	1886	Bayou Long, La.	Brashear, La.
130293		Sch.	New Venice	24.47	23.25	52.1	16.4	4.1	1883	Scranton, Miss.	Key West, Fla.
18229		Slp.	New York	53.56	50.89	61.5	23.0	6.9	1833	Sawpit, N. Y.	New York, N. Y.
18677		Slp.	New York	7.98	7.59	35.0	13.0	4.0	1871	Orient, N. Y.	Greenport, N. Y.
130384	K. D. V. Q.	Sch.	Newark	120.55	114.53	93.5	27.2	7.5	1887	Benicia, Cal.	San Francisco, Cal.
18473		Sch.	Newell Hubbard	55.50	52.73	75.6	20.0	5.4	1867	Detroit, Mich.	Detroit, Mich.
18507		Sch.	Newell B. Hawes	89.31	84.85	80.0	23.6	7.7	1868	Chelsea, Mass.	Boston, Mass.
130337		Sch.	Newport	12.43	11.81	39.0	14.6	3.5	1885	Key West, Fla.	Key West, Fla.
130235	J. W. K. M.	Bkn.	Newsboy	588.80	500.05	168.0	38.0	13.9	1882	San Francisco, Cal.	San Francisco, Cal.
18178		Sch.	Newton	9.77	9.28	46.0	14.6	3.4	1882	Fish River, Ala.	Mobile, Ala.
18436		Sch.	Niagara	23.95	22.75	46.6	15.0	7.1	1857	St. George, Me.	Waldoboro, Me.

¹ Formerly schooner Boxer.

MERCHANT SAILING VESSELS OF THE UNITED STATES—Continued.

Official No.	Signal letters.	Rig.	Name of vessel.	Gross tonnage.	Net tonnage.	Length.	Breadth.	Depth.	When built.	Where built.	Home port (where permanent document issued).
						Feet.	Feet.	Feet.			
18479		Slp.	Niagara	18.99	13.99	39.0	13.0	4.0	1867	Brooklyn, N. Y.	New Haven, Conn.
180687		Slp. y.	Niagara	17.71	14.79	50.7	12.2	5.7	1895	Bristol, R. I.	New York, N. Y.
18385		Sch.	Niantic	21.38	20.33	51.0	14.1	3.8	1850	San Francisco, Cal.	San Francisco, Cal.
18401		Sch.	Niantic	45.87	43.28	62.0	17.9	8.5	1848	Waterford, Conn.	Pensacola, Fla.
18667		Sch.	Niantic	121.25	115.19	100.0	17.6	8.5	1870	Hamburg, Pa.	Stonington, Conn.
180454		Slp.	Nicey A. Brooks	10.46	9.94	42.2	15.2	3.3	1889	Madison, Md.	Baltimore, Md.
180237		Sch.	Nicholas Booraem	38.50	36.58	60.0	21.3	5.2	1882	Washington, N. J.	Perth Amboy, N. J.
18601		Sch.	Nicholas Mehrhof	58.03	55.13	75.0	24.0	5.8	1869	Poughkeepsie, N. Y.	Newark, N. J.
18554	J. F. R. L.	Bk.	Nicholas Thayer	584.74	555.41	188.9	31.0	19.3	1868	Thomaston, Me.	San Francisco, Cal.
180034		Slp.	Nick Smith	6.04	5.74	30.2	9.9	2.6	1875	Smith Landing, N. J.	Chincoteague, Va.
180448		Sch.	Nickerson	39.94	37.94	59.4	18.5	6.5	1849	Essex, Mass.	Gloucester, Mass.
18396		Sch.	Nicoline and Dorthea	19.18	18.24	50.0	17.0	3.4	1863	San Francisco, Cal.	San Francisco, Cal.
18026		Sch.	Niger	70.40	66.68	69.7	21.0	7.2	1854	Newport, R. I.	Wiscasset, Me.
18148	H. N. W. G.	Shp.	Niger	411.69	391.11	116.6	29.2	19.2	1844	Rochester, Mass.	New Bedford, Mass.
18352	H. P. F. M.	Sch.	Nightingale	158.45	150.53	99.0	28.5	8.0	1854	Bristol, R. I.	Bangor, Me.
18030		Sch.	Nil Desperandum	79.37	75.40	75.0	21.5	7.5	1861	Essex, Mass.	Castine, Me.
18438		Sch.	Nil	87.50	83.18	72.7	22.3	6.5	1856	Kennebunk Port, Me.	Rockland, Me.
18603		Slp. y.	Nimbus	12.60	11.97	33.1	12.1	5.1	1869	Bristol, R. I.	Boston, Mass.
180482	K. H. G. F.	Sch.	Nimbus	864.15	809.83	185.7	37.3	19.3	1890	Belfast, Me.	Do.
180657		Cat.	Nimbus	5.42	5.15	23.4	11.2	3.8	1894	Osterville, Mass.	Chatham, Mass.
180302		Slp. y.	Nimpy	12.45	11.83	32.5	13.8	4.9	1884	New Bedford, Mass.	New York, N. Y.
18392		Sch.	Nimrod	27.82	26.44	55.3	16.9	4.0	1853	San Francisco, Cal.	San Francisco, Cal.
185955		Slp. y.	Nimrod	11.73	11.15	30.5	12.5	5.8	1885	Norwich, Conn.	New York, N. Y.
180665	K. J. T. L.	Sch.	Nimrod	293.75	257.14	132.4	30.8	10.0	1891	Kennebunk, Me.	Boston, Mass.
180647		Sch.	Nimrod	10.20	9.69	40.8	12.2	2.8	1887	Harvey, La.	New Orleans, La.
18012		Sch.	Nina	62.03	58.93	74.5	23.5	5.7	1860	Talbot County, Md.	Newbern, N. C.
180174		Slp.	Nina	6.28	5.97	29.0	10.6	3.9	1880	Boston, Mass.	Provincetown, Mass.
180399		Sch.	Nina	7.50	7.18	39.0	12.7	3.1	1885	Fairmount, Md.	Crisfield, Md.
180441		Slp.	Nina	21.49	20.42	39.4	16.8	3.0	1889	Charleston, S. C.	Charleston, S. C.
180707		Sch.	Nina	9.25	6.21	43.3	11.8	2.8	1896	Morehead City, N. C.	Beaufort, N. C.
180166		Sch.	Nina Bell	6.32	6.00	29.0	9.3	2.9	1879	Mathews County, Va.	Cape Charles, Va.
180599		Sch.	Nina Dare	10.47	9.95	45.3	12.7	3.3	1892	North River, N. C.	Beaufort, N. C.
180507		Sch.	Nine Brothers	7.84	7.45	45.7	10.9	3.3	1890	St. Michaels, Md.	Baltimore, Md.
18784	J. N. V. H.	Bk.	Nineveh	494.78	441.69	126.2	30.5	17.0	1874	Boston, Mass.	New York, N. Y.
180656		Slp.	Niobe	8.45	8.03	26.0	10.0	3.3	1894	Bluffton, S. C.	Beaufort, S. C.
180190		Slp. y.	Nirvana	23.04	21.89	40.0	15.1	7.1	1881	Boston, Mass.	New York, N. Y.
180299	K. C. M. D.	Sch. y.	Nirvana	53.61	50.93	71.5	20.2	7.0	1884	City Island, N. Y.	Do.
180481		Sch.	Nirvana	611.12	580.57	169.5	34.0	13.2	1890	West Bay City, Mich.	Port Huron, Mich.
180246		Slp.	Nixie	8.22	7.81	31.8	12.2	3.5	1882	New York, N. Y.	Charleston, S. C.
180623		Slp.	Nixie	5.65	5.37	24.8	9.8	4.9	1893	North Haven, Me.	North Haven, Me.
180654		Cat.	Nixie	6.84	6.50	25.0	12.0	3.6	1891	Osterville, Mass.	Barnstable, Mass.
180243		Sch.	Noah S. Riggin	19.76	18.77	54.6	17.0	4.7	1882	Somerset County, Md.	Onancock, Va.
180589		Sch.	Noal	14.54	13.82	43.0	14.3	3.5	1892	Brunswick, Ga.	Key West, Fla.
18312		Slp.	Noble Grand	7.37	7.00	33.9	11.8	3.3			Newport News, Va.
18450		Sch.	Noble Grand	28.25	19.25	53.1	17.9	5.8	1854	Somerset County, Md.	Onancock, Va.
180192		Sch.	Noble Grand	6.16	5.86	44.2	11.3	3.0	1879	do	Tappahannock, Va.
180558		Slp.	Nobscussett	7.88	7.49	24.4	12.3	4.0	1885	Mattapoisett, Mass.	Dennis, Mass.
180442		Sch.	Nocatee	12.98	12.34	39.3	12.5	4.1	1889	Punta Gorda, Fla.	Key West, Fla.
18548		Slp.	Nocouac	6.61	6.28	30.5	11.0	3.0	1866	Moriches, N. Y.	Perth Amboy, N. J.
18059		Sch.	Nokomis	54.27	51.56	75.2	22.2	7.3	1860	Northport, N. Y.	New York, N. Y.
180650		Slp.	Nokomis	9.44	8.97	31.6	10.0	4.8	1893	Boston, Mass.	Boston, Mass.
180700	K. M. H. W.	Sch.	Nokomis	545.68	462.42	161.2	36.7	12.8	1895	Port Blakeley, Wash.	San Francisco, Cal.
180343		Slp. y.	Nomad	9.42	8.95	31.0	13.6	4.6	1884	Brooklyn, N. Y.	New York, N. Y.
180539		Slp.	Nomad	10.81	10.27	32.1	11.3	5.3	1882	Boston, Mass.	Boston, Mass.
180681		Slp.	Nona and Alice	6.53	6.20	39.5	13.2	3.0	1894	Fairmount, Md.	Crisfield, Md.
18449	H. W. M. G.	Bk.	Nonantum	1,149.52	1,042.65	178.6	36.2	23.7	1866	Newburyport, Mass.	Seattle, Wash.
18571		Sch.	Noneseuch	28.25	22.09	51.8	17.7	3.4	1868	Johns Bayou, Miss.	Shieldsboro, Miss.
18768		Slp.	Nonie	7.24	6.88	33.4	11.3	3.2	1873	Smithfield, Va.	Norfolk, Va.
180213		Sch.	Nonie	8.77	8.33	40.0	9.3	3.6	1881	Yorktown, Va.	Annapolis, Md.
18050		Sch.	Nonpareil	22.05	20.95	46.2	15.5	5.1	1857	Cranberry Isles, Me.	Deer Isle, Me.
18602		Sch.	Nonpareil	43.77	41.58	59.7	21.7	7.7	1858	Mystic, Conn.	Key West, Fla.
18762		Sch.	Nooday	75.25	71.49	77.0	20.0	8.0	1873	Gloucester, Mass.	Gloucester, Mass.
180544		Sch.	Nootka	10.55	10.03	37.0	12.4	4.6	1886	Port Blakeley, Wash.	Port Townsend, Wash.
18747		Sch.	Noquebay	684.39	652.05	205.2	34.7	12.5	1872	Trenton, Mich.	Port Huron, Mich.
18058		Sch.	Nora	11.32	10.76	34.7	13.0	4.0	1870	Belfast, Me.	Rockport, Me.
180438		Slp.	Nora	6.06	5.76	27.8	12.4	3.6	1889	Noank, Conn.	New London, Conn.
180496		Sch.	Nora	10.20	9.69	50.0	13.5	3.0	1890	St. Peters Creek, Md.	Baltimore, Md.
180684		Slp.	Nora	6.67	6.34	33.0	9.2	3.2	1894	Anacortes, Wash.	Mary Island, Alaska.
180193		Sch.	Nora Lee	5.62	5.34	37.0	10.3	3.4	1881	Yorktown, Va.	Newport News, Va.
180612		Sch.	Nora Vaden	7.98	7.58	37.0	12.4	3.0	1892	Brighton, Va.	Cape Charles, Va.
18776		Sch.	Norah	7.84	7.45	42.5	9.7	2.6	1873	Northumberland, Va.	Crisfield, Md.
18235		Slp.	Norma	38.86	36.92	48.0	21.1	6.0	1863	Brooklyn, N. Y.	New York, N. Y.
18605		Sch.	Norma	19.57	18.59	58.0	14.1	4.5	1867	Depere, Wis.	Marquette, Mich.
180264	K. B. J. H.	Sch.	Norma	328.30	310.03	138.5	34.0	10.5	1883	San Francisco, Cal.	San Francisco, Cal.
180668	K. M. B. H.	Sch.	Norma	110.07	104.57	96.2	25.0	10.0	1894	Essex, Mass.	Gloucester, Mass.
180701		Slp. y.	Norma	14.89	14.12	36.0	14.0	3.8	1889	Bayshore, N. Y.	New York, N. Y.
180478		Sch.	Norma E	27.50	26.13	65.0	18.0	5.3	1890	Solomons Island, Md.	Annapolis, Md.

¹ Formerly sloop Emily B.

² Formerly schooner-yacht Nettie.

MERCHANT SAILING VESSELS OF THE UNITED STATES—Continued.

Official No.	Signal letters.	Rig.	Name of vessel.	Gross tonnage.	Net tonnage.	Length.	Breadth.	Depth.	When built.	Where built.	Home port (where permanent document issues).
						<i>Feet.</i>	<i>Feet.</i>	<i>Feet.</i>			
18101		Sch.	Norman	251.74	239.16	134.3	26.0	9.9	1848	Sacketta Harbor, N. Y.	Chicago, Ill.
130092	J. S. G. H.	Sch.	Norman	365.72	299.16	136.1	31.0	11.6	1877	Bath, Me	Castine, Me.
130265		Sch.	Norman	20.07	19.07	50.6	13.8	5.0	1883	Milwaukee, Wis.	Milwaukee, Wis.
130663		Sch.	Norman Fisher	80.41	76.21	83.2	22.0	9.0	1894	Gloucester, Mass.	Gloucester, Mass.
130709		Sch.	Norman Sunde	25.68	25.68	47.8	16.5	6.1	1896	Poulsbo, Wash.	Seattle, Wash.
130106		Sch.	Normandie	18.25	17.34	45.9	17.7	3.8	1876	Jordan River, Miss.	Lake Charles, La.
130103	J. S. N. G.	Bk.	Normandy	1,208.94	1,165.60	188.0	38.0	24.2	1877	Damariscotta, Me.	Waldoboro, Me.
130131	J. T. B. R.	Sch.	Normandy	543.16	432.57	154.0	35.4	13.2	1878	Bath, Me	Bath, Me.
130146	K. G. F. W.	Sch. y.	Norma	89.47	85.00	95.7	21.6	10.6	1879	Brooklyn, N. Y.	New York, N. Y.
130619		Sch.	Norma	23.51	22.34	52.0	18.0	7.0	1893	Kau Gallie, Fla.	St. Augustine, Fla.
130322	K. C. T. L.	Sch.	Norombega	810.79	266.48	137.5	32.0	9.5	1884	Verona, Me.	Bookport, Me.
130702		Sip. y.	Norota	14.42	8.94	54.5	10.8	7.0	1895	City Island, N. Y.	Bridgeport, Conn.
130658		Sip.	North	18.64	17.71	39.5	14.0	5.9	1894	Tacoma, Wash.	Juneau, Alaska
18573		Sch.	Northampton	60.66	57.63	74.4	23.4	4.7	1868	Newtown, Md.	Crisfield, Md.
130610		Sch.	Northumberland	9.08	8.63	40.7	12.5	3.7	1892	Alexandria, Va.	Alexandria, Va.
18585	J. G. H. M.	Bkn.	Northwest	515.28	489.52	147.9	36.8	13.9	1868	Port Madison, Wash.	San Francisco, Cal.
105241		Sch.	Northwest	1,017.67	966.79	223.3	37.5	14.5	1873	Bangor, Mich.	Cleveland, Ohio.
130150		Sch.	Northwest	7.56	7.19	40.0	11.0	3.4	1879	Sandbeach, Mich.	Port Huron, Mich.
130497		Sch.	North America	13.06	12.40	87.0	14.8	3.6	1890	Biloxi, Miss.	Shieldsboro, Miss.
18384		Sch.	North Beach	46.59	44.28	66.4	22.6	6.9	1864	San Francisco, Cal.	San Francisco, Cal.
18249		Sip.	North Bend	42.05	30.95	56.9	19.3	6.3	1840	Lynne, Conn.	New York, N. Y.
130106	J. S. Q. P.	Bkn.	North Bend	376.16	357.92	153.5	32.8	11.2	1877	Coos Bay, Oreg.	San Francisco, Cal.
18006		Sch.	North Carolina	96.73	92.45	88.0	22.0	6.8	1856	Dorchester County, Md.	Trenton, N. J.
18565		Sch.	North Carolina	19.87	18.88	46.0	15.0	5.0	1868	Crisfield, Md.	Crisfield, Md.
18409		Sch.	North Star	25.41	16.98	46.2	18.5	4.8	1867	Dorchester, N. J.	Bridgeport, N. J.
18509		Sch.	North Star	19.70	18.72	48.7	15.5	5.8	1867	Boston, Mass.	Newport, R. I.
18564		Sch.	North Star	19.10	18.15	48.5	18.8	4.8	1868	Crisfield, Md.	Tappahannock, Va.
130374		Sip.	North Star	29.18	27.72	56.3	18.2	3.6	1887	Alna, Me.	Wicasset, Me.
130665		Sch.	North Star	6.29	5.40	32.0	10.7	3.3	1893	Menominee, Mich.	Marquette, Mich.
130686		Sip. y.	North Star	8.43	8.01	31.0	10.6	4.5	1894	Waldoboro, Me.	Newburyport, Mass.
130686		Sch.	North Star	8.02	7.62	38.0	9.0	4.6	1895	Sitka, Alaska	Sitka, Alaska.
18146		Sch.	Northern Eagle	36.97	35.12	61.0	20.0	6.0	1865	Gloucester, Mass.	Gloucester, Mass.
18136	H. N. V. Q.	Sch.	Northern Light	139.41	132.44	90.0	26.6	9.0	1857	Tremont, Me.	Southwest Harbor, Me.
18364		Sch.	Northern Light	51.75	49.17	61.3	18.9	6.6	1852	Boothbay, Me.	Machias, Me.
18463	J. B. V. C.	Bk.	Northern Light	384.65	365.42	125.4	30.3	17.9	1851	Rochester, Mass.	San Francisco, Cal.
130059		Sch.	Northern Light	18.69	17.76	47.0	15.0	3.0	1874	Coldspring, N. Y.	Wilmington, Del.
130266		Sip.	Northern Light	38.21	36.60	58.8	19.0	3.5	1883	Alna, Me.	Bath, Me.
130457		Sch.	Norton	104.43	99.21	82.2	25.5	6.5	1889	York, Me.	York, Me.
130477	K. H. F. L.	Sch.	Norumbega	126.84	120.50	107.5	24.0	10.5	1890	Essex, Mass.	Gloucester, Mass.
18735		Sch.	Norwalk	5.76	5.48	40.7	9.8	3.0	1872	Crisfield, Md.	Baltimore, Md.
130311		Sch.	Nor West	8.00	7.60	35.4	11.6	4.4	1884	Kadiak, Alaska	Kadiak, Alaska.
130292		Sch.	Norwich	17.38	16.51	47.6	18.4	4.7	1883	Freeport, Fla.	Pensacola, Fla.
18694		Sch.	Notice	66.50	63.18	71.0	21.6	7.3	1868	Gloucester, Mass.	Gloucester, Mass.
130549	K. J. Q. G.	Sip. y.	Notus	14.95	14.21	37.2	14.6	5.9	1886	Fall River, Mass.	New York, N. Y.
130649	K. L. T. W.	Sch. y.	Nourmahal	115.50	109.73	99.0	25.0	9.6	1894	Essex, Mass.	Gloucester, Mass.
130183		Sch.	Novellette	40.76	38.73	44.6	18.0	4.2	1880	Bordentown, N. J.	Philadelphia, Pa.
130379		Sch.	Novelty	5.80	5.51	38.2	8.0	3.3	1887	Gloucester, Mass.	Chatham, Mass.
130347	K. D. H. L.	Sch.	Novelty	592.20	584.20	168.2	39.0	13.0	1886	North Bend, Oreg.	San Francisco, Cal.
130714		Sch.	Novelty	11.66	11.08	32.5	12.1	6.0	1896	Friendship, Me.	Waldoboro, Me.
150577		Sip.	Now Then	8.15	7.75	33.3	10.6	4.9	1891	Brooksville, Me.	Machias, Me.
130598		Sip.	Now Then	10.71	10.18	37.2	12.2	6.7	1892	North Haven, Me.	Deer Isle, Me.
130674		Sch.	Now Then	7.05	6.70	33.5	10.0	3.0	1894	Sturgeon Bay, Wis.	Milwaukee, Wis.
130524		Sch.	Nueces Valley	12.74	12.10	46.4	13.8	2.8	1891	Sharpsburg, Tex.	Corpus Christi, Tex.
18681	J. K. R. M.	Sch.	Nulato	129.94	113.21	95.5	25.1	8.2	1871	Machias, Me.	Machias, Me.
130543		Sip. y.	Numa	6.66	6.33	25.0	10.9	3.7	1890	Tottenville, N. Y.	New York, N. Y.
67161		Sip.	No. 1	263.59	239.22	150.4	35.0	4.5	1880	The Dalles, Oreg.	Portland, Oreg.
130595		Sip. y.	Nydia	10.73	10.20	35.0	11.6	4.5	1889	Brooklyn, N. Y.	New York, N. Y.
130411		Sip. y.	Nymph	14.27	13.56	44.0	14.7	6.4	1888	South Boston, Mass.	Do.
130521		Sch.	Nymph	13.01	12.36	38.0	14.9	3.7	1890	Biloxi, Miss.	Shieldsboro, Miss.
130555		Cat.	Nymph	6.64	6.31	25.2	12.5	4.0	1890	Noank, Conn.	Stonington, Conn.
130633		Cat. y.	Nymph	6.79	6.46	26.2	12.2	3.6	1893	Monumental Beach, Mass.	New York, N. Y.
130564		Sip.	Nympha	7.74	7.36	28.2	10.4	5.9	1891	Bremen, Me.	Deer Isle, Me.
			o.								
19332		Sch.	O. Shaw	40.66	38.63	67.0	16.5	5.3	1870	South Haven, Mich.	Milwaukee, Wis.
155248		Sch.	O. A. Mygatt	32.00	30.40	52.3	15.6	4.6	1893	Punta Gorda, Fla.	Key West, Fla.
19362		Sch.	O. C. Somers	8.83	8.39	30.1	11.8	6.0	1872	Crisfield, Md.	Baltimore, Md.
19400	J. P. B. H.	Sch.	O. D. Withereil	631.17	599.61	148.0	33.1	15.1	1874	Bath, Me.	Dennis, Mass.
155173	K. G. P. F.	Sch.	O. H. Brown	1,051.12	998.67	187.2	41.3	16.9	1889 do	Perth Amboy, N. J.
19402		Sch.	O. J. Hale	326.12	309.82	138.3	26.9	11.2	1874	Trenton, Mich.	Detroit, Mich.
155227	K. L. N. J.	Sch.	O. M. Kologg	393.36	373.70	150.0	35.0	11.8	1892	Fairhaven, Cal.	San Francisco, Cal.
19312	J. H. N. W.	Sch.	O. M. Marrott	164.01	155.81	98.9	26.0	9.0	1869	Boothbay, Me.	Rockland, Me.
155066		Sch.	O. M. Nelson	167.23	158.87	107.7	25.3	8.4	1882	Suttons Bay, Mich.	Milwaukee, Wis.
155172		Sch.	O. P. Roberts	16.08	15.28	61.0	17.1	3.8	1889	St. Peters Creek, Md.	Baltimore, Md.
19244		Sip.	O. P. Smith	19.22	18.26	45.1	16.7	4.2	1867	Patchogue, N. Y.	Bridgeport, N. J.
18962		Sch.	O. R. Johnson	127.79	121.41	108.3	23.5	7.1	1866	Saugatuck, Mich.	Chicago, Ill.
19032		Sip.	O. R. Martin	8.12	7.72	33.2	13.0	3.5	1856	New Haven, Conn.	Coldspring, N. Y.

*Formerly schooner Alexander B. Moore.

MERCHANT SAILING VESSELS OF THE UNITED STATES—Continued.

Official No.	Signal letters.	Rig.	Name of vessel.	Gross tonnage.	Net tonnage.	Length.		Depth.	When built.	Where built.	Home port (where permanent document issues).
						Feet.	Feet.				
155137		Slp.	O. W. Beebe	6.39	6.08	24.7	13.1	3.7	1837	Noank, Conn.	Stonington, Conn.
19015		Slp.	Oak	50.59	48.07	52.0	26.0	6.0	1864	Brooklyn, N. Y.	New York, N. Y.
18858		Sch.	Oak Grove	52.18	49.58	61.0	17.2	7.3	1847	Essex, Mass.	Searsport, Me.
19106		Sch.	Oak Leaf	395.03	375.28	160.0	31.2	10.7	1866	Cleveland, Ohio	Chicago, Ill.
155278		Sch.	Oak Leaf	93.06	82.54	86.0	24.0	6.4	1895	Gibraltar, Mich.	Detroit, Mich.
155148		Sch.	Oak Orchard	24.29	23.08	58.0	12.0	4.4	1887	Pensaukee, Wis.	Milwaukee, Wis.
19055	H. P. K. V.	Sch.	Onkes Ames	290.42	275.90	118.0	30.8	7.0	1862	Noank, Conn.	New York, N. Y.
19112	H. W. M. Q.	Bk.	Oakland	534.44	507.72	150.8	34.5	13.2	1865	Bath, Me.	Seattle, Wash.
19167	H. W. N. K.	Sch.	Oakland	1,541.93	1,219.28	186.7	37.5	23.8	1866	Brunswick, Me.	Boston, Mass.
19360		Sch.	Oakland	57.13	45.23	65.1	21.6	7.0	1872	St. Michaels, Md.	Baltimore, Md.
19369		Sch.	Oakland	36.26	34.45	55.3	19.6	5.9	1873	Charleston, S. C.	Charleston, S. C.
155017	J. T. V. F.	Sch.	Oakwoods	137.72	130.83	96.3	27.3	7.8	1840	Kennebunk Port, Me.	Newburyport, Mass.
19455	J. R. Q. M.	Bk.	Obed Baxter	916.26	876.53	180.0	34.0	19.0	1876	Newburyport, Mass.	Newburyport, Mass.
19240		Sch.	Observer	38.24	36.33	58.5	20.2	5.0	1838	Brookhaven, N. Y.	Port Jefferson, N. Y.
19410	J. P. M. G.	Shp.	Occidental	1,533.88	1,469.90	210.6	39.8	24.7	1874	Bath, Me.	San Francisco, Cal.
155095	K. C. N. R.	Sch.	Occidental	209.19	198.74	119.6	30.5	8.8	1884	Fairhaven, Cal.	Do.
18971		Slp.	Ocean	7.39	7.02	33.4	12.3	3.1	Bon Secour, Ala.	Mobile, Ala.
18885		Sch.	Ocean Belle	55.21	52.45	65.8	19.0	6.9	1860	Scituate, Mass.	New York, N. Y.
19194		Slp.	Ocean Bird	7.70	7.32	36.0	11.4	3.2	Crisfield, Md.
19208		Sch.	Ocean Bird	77.85	73.96	83.4	24.2	6.4	1855	Somerset County, Md.	Wilmington, Del.
19246		Sch.	Ocean Bird	22.43	15.94	49.0	17.6	5.6	1853	do	Crisfield, Md.
19454		Sch.	Ocean Bird	11.33	10.77	42.0	14.0	4.0	1876	Hatteras, N. C.	Edenton, N. C.
155007		Slp.	Ocean King	11.67	11.09	32.4	11.0	3.7	1879	San Francisco, Cal.	Los Angeles, Cal.
155279		Lgr.	Ocean King	10.67	6.94	40.3	13.6	3.7	1895	Morgan City, La.	Brashear, La.
19472		Sch.	Ocean Pearl	5.28	5.02	36.0	9.2	2.6	1877	Mathews County, Va.	Cape Charles, Va.
19158		Sch.	Ocean Queen	19.53	18.55	48.8	17.0	4.7	1853	Marcushook, Pa.	Wilmington, Del.
19235		Sch.	Ocean Queen	22.97	21.82	48.0	16.0	5.0	1855	Somerset County, Md.	Tappahannock, Va.
19116		Sch.	Ocean Romp	42.07	39.97	55.0	17.0	7.2	1858	Westport, Me.	Machias, Me.
19146		Sch.	Ocean Spray	83.02	71.13	80.0	25.5	7.0	1865	Mendocino, Cal.	San Francisco, Cal.
155033		Slp. y.	Ocean Spray	5.44	5.17	27.8	10.8	3.0	1880	Jersey City, N. J.	New York, N. Y.
155164		Cat.	Ocean Spray	5.42	5.34	28.5	12.5	3.2	1889	Patchogue, N. Y.	Patchogue, N. Y.
19443		Slp.	Ocean Star	12.69	12.06	37.9	15.3	4.2	1875	Absecon, N. J.	Perth Amboy, N. J.
19481		Slp.	Ocean Wave	6.09	5.79	28.5	12.5	3.1	1877	Coldspring, N. Y.	Coldspring, N. Y.
155120		Sch.	Ocean Wave	10.44	9.92	53.5	14.7	2.7	1885	Somerset County, Md.	Crisfield, Md.
155229		Sch.	Ocean Wave	6.72	6.39	36.0	10.7	2.2	1892	Goose Creek, N. C.	Newbern, N. C.
155157	K. G. C. S.	Sch.	Oceania Vance	445.88	384.64	148.5	36.1	11.3	1888	Port Blakely, Wash.	Eureka, Cal.
19098	H. P. L. R.	Sch.	Oceanus	550.96	547.50	232.0	40.0	10.0	1864	New York, N. Y.	New York, N. Y.
19323		Sch.	Oceanus	47.44	45.07	70.8	20.2	6.9	1870	Bath, Me.	Gloucester, Mass.
19486		Sch.	Ocoke	27.44	26.07	69.9	17.1	5.4	1878	Kinnebeck, N. C.	Edenton, N. C.
19310		Sch.	Octavia	13.01	12.36	42.4	14.5	4.0	1869	Crisfield, Md.	Camden, N. J.
19496		Sch.	Octavia	6.50	6.17	31.0	11.0	3.0	1878	Galveston, Tex.	Galveston, Tex.
155264		Sch.	Oda	7.39	7.02	44.0	12.4	3.4	1890	Chance, Md.	Crisfield, Md.
18629		Sch.	Odd Fellow	45.85	43.56	79.2	21.2	6.4	1849	Sussex, Del.	Washington, D. C.
19266		Sch.	Odd Fellow	17.79	16.90	43.5	14.4	6.6	1849	Bristol, Me.	Gloucester, Mass.
155250		Slp.	Odd Fellow	9.38	8.91	36.4	13.1	6.0	1892	Machias, Me.	Boothbay, Me.
19380	J. M. F. R.	Sch. y.	Ocdell	141.48	134.41	97.2	26.2	7.5	1873	Bowdoinham, Me.	Boston, Mass.
155185	K. H. G. J.	Sch. y.	Onone	71.83	68.24	82.6	19.8	11.2	1883	Boston, Mass.	New York, N. Y.
19190		Slp.	Ogarita	604.98	574.74	173.8	30.2	12.8	1864	Conneaut, Ohio	Buffalo, N. Y.
155247		Slp.	Ogarita	17.97	17.08	39.0	15.0	5.0	1893	Skidaway Island, Ga.	Savannah, Ga.
19046	H. P. K. R.	Sch.	Ohio	109.52	104.05	77.8	27.6	7.4	1824	Coxsackie, N. Y.	New London, Conn.
19199		Sch.	Ohio	9.63	9.15	42.9	12.4	3.6	1857	Ocracoke, N. C.	Beaufort, N. C.
155224		Slp. y.	Ohyiesia	10.35	9.84	34.0	13.9	5.0	1891	South Boston, Mass.	New York, N. Y.
155280	K. M. L. V.	Sch.	Okanogan	721.39	606.09	186.4	39.0	13.9	1895	Port Blakely, Wash.	Port Townsend, Wash.
19404		Slp.	Okolono	24.62	23.39	50.5	16.7	3.6	1874	Westport, Me.	Boothbay, Me.
18634		Sch.	Old Colony	35.43	33.66	58.8	18.1	4.9	1846	Plymouth, Mass.	Plymouth, Mass.
53188		Slp.	Old Dominion	10.81	10.27	40.6	13.9	4.4	Provincetown, Mass.
155131		Sch.	Old Hickory	29.02	17.61	68.1	18.3	4.0	1886	Madisonville, La.	New Orleans, La.
19499		Slp.	Old Joe	9.00	8.55	33.6	12.5	3.6	1878	Charleston, S. C.	Charleston, S. C.
19452		Slp.	Old Mammy	10.85	10.31	33.8	14.1	3.7	1875	Savannah, Ga.	Savannah, Ga.
18819		Sch.	Old Zach	19.70	18.71	48.4	15.5	5.0	1848	Accomac County, Va.	Baltimore, Md.
155039		Slp.	Oleander	7.68	7.30	30.8	12.9	2.2	1881	Rockport, Tex.	Galveston, Tex.
155029		Sch.	Olga	308.09	292.69	137.0	30.4	10.0	1881	Manitowac, Wis.	Chicago, Ill.
155084		Sch.	Olga	21.00	19.90	47.0	14.8	5.0	1883	Kodiak, Alaska	Kodiak, Alaska
155175		Sch.	Olga	498.60	473.67	164.0	36.0	12.2	1889	Eureka, Cal.	San Francisco, Cal.
155204		Slp. y.	Olga	46.12	43.82	63.6	20.0	7.0	1890	Benicia, Cal.	Unalaska, Alaska
155236		Slp. y.	Olga	14.65	13.92	38.7	14.8	4.2	1886	Philadelphia, Pa.	New York, N. Y.
155259		Slp. y.	Olga	11.15	11.15	37.5	12.5	5.0	1893	Greenport, N. Y.	Do.
155266		Slp.	Olga	6.94	6.60	27.6	10.0	3.6	1890	Port Gamble, Wash.	Seattle, Wash.
155282		Slp.	Olga	8.75	8.32	30.0	11.6	3.6	1893	Canaveral, Fla.	St. Augustine, Fla.
155102		Sch.	Olga Matilda	29.90	25.10	50.0	16.7	3.5	1895	Vallejo, Cal.	San Francisco, Cal.
155031		Slp.	Ohio P. Smith	9.26	8.80	44.5	14.8	3.6	1884	Taylor's Island, Md.	Baltimore, Md.
155089		Sch.	Olive	11.21	10.65	37.0	14.9	3.2	1881	Pensacola, Fla.	Pensacola, Fla.
155240		Slp.	Olive E.	11.50	10.92	41.0	12.6	3.5	1894	Jacksonville, Fla.	Jacksonville, Fla.
15243		Sch.	Olive G.	9.19	8.74	28.0	13.0	4.5	1894	New London, Conn.	New London, Conn.
19135		Sch.	Olive Avery	15.96	15.16	39.9	15.7	6.2	1877	Clare, Nova Scotia	Eastport, Me.
18910		Sch.	Olive Branch	57.96	55.07	65.6	19.2	7.5	1851	Camden, Me.	Brooklin, Me.
18935		Sch.	Olive Branch	11.61	11.03	39.6	13.0	4.5	Charleston, S. C.	Charleston, S. C.
		Sch.	Olive Branch	91.62	87.04	80.8	22.6	7.3	1848	Franklin, Me.	Ellsworth, Me.

1 Formerly British schooner Ocean Lily.

MERCHANT SAILING VESSELS OF THE UNITED STATES—Continued.

Official No.	Signal letters.	Rig.	Name of vessel.	Gross tonnage.	Net tonnage.	Length.	Breadth.	Depth.	When built.	Where built.	Home port (where permanent document issues).
						Feet.	Feet.	Feet.			
19243		Slp.	Olive Branch	7.57	7.20	33.0	13.5	3.2	1866	Brookhaven, N. Y.	Patchogue, N. Y.
18396		Sch.	Olive Branch	8.01	7.61	37.0	13.2	3.2	1873	Missougo, Va.	Onancock, Va.
153115		Sslp.	Olive Branch	21.14	20.08	50.5	13.2	4.4	1885	Clayton, N. Y.	Sackett Harbor, N. Y.
155103		Sch.	Olive Handy	24.65	19.45	53.5	20.5	5.3	1884	Somerset County, Md.	Crisfield, Md.
155191		Sch.	Olive Jeanette	1,271.89	1,208.30	242.0	39.0	16.0	1890	West Bay City, Mich.	Cleveland, Ohio.
19242		Sch.	Olive Leaf	33.22	31.56	52.0	18.6	4.6	1864	Mount Sinal, N. Y.	Port Jefferson, N. Y.
155287		Sslp.	Olive Mulford	12.27	7.94	34.0	13.7	3.8	1894	Bridgeton, N. J.	Bridgeton, N. J.
155170	K. G. M. N.	Sch.	Olive Pecker	876.20	745.60	168.5	37.2	18.3	1889	Belfast, Me.	Boston, Mass.
18498	J. S. C. M.	Bk.	Olive Thurlow	680.13	627.12	149.0	32.7	17.6	1876	Calais, Me.	New York, N. Y.
18196		Sch.	Olive A. Lewis	22.96	21.81	49.0	16.2	6.1	1865	Newburyport, Mass.	Stonington, Conn.
155093		Sch.	Olive H. Robinson	64.22	61.01	73.8	21.7	7.4	1865	Boothbay, Me.	Portland, Me.
155215	K. J. V. R.	Sch.	Olive T. Chelton	21.68	20.58	57.0	16.2	4.7	1884	Somerset County, Md.	Crisfield, Md.
155101		Sch.	Olive T. Whittier	562.75	493.63	152.0	35.5	12.4	1891	Rockland, Me.	Portland, Me.
155105		Sch.	Olive V. Smith	8.83	8.39	47.0	12.7	3.4	1884	Somerset County, Md.	Crisfield, Md.
155205		Sch.	Olive C.	17.38	16.51	56.0	14.5	4.1	1881	Cambridge, Md.	Annapolis, Md.
18933	H. P. G. W.	Sch.	Olive Ames	458.02	433.22	134.4	33.2	17.1	1866	Berkley, Mass.	Fall River, Mass.
18974		Sch.	Olive Cromwell	63.07	55.92	70.8	21.2	7.5	1864	Salisbury, Mass.	Boston, Mass.
18975		Sch.	Olive Cromwell	23.91	22.72	46.8	15.1	5.2	1864	Marion, Mass.	Do.
19318		Sch.	Olive Eldridge	71.89	68.30	75.0	21.0	7.6	1870	Kentabunk, Me.	Gloucester, Mass.
155082		Sch.	Olive Gertrude	17.90	17.00	54.0	16.4	4.3	1883	Crisfield, Md.	Crisfield, Md.
18406		Sch.	Olive Mitchell	320.32	304.30	136.7	25.6	11.4	1874	Algonac, Mich.	Detroit, Mich.
18220		Sch.	Olive Schofield	393.57	373.90	130.0	31.5	14.6	1867	Tottenville, N. Y.	New London, Conn.
155092	K. C. H. T.	Sch.	Olive S. Barrett	634.67	561.50	153.0	35.4	13.4	1884	Bath, Me.	Bath, Me.
155178	K. G. W. N.	Sch.	Olive Wendell Holmes	107.83	101.94	89.0	23.8	8.9	1890	Essex, Mass.	Gloucester, Mass.
18317		Sch.	Olivia	14.14	13.44	49.7	17.8	4.0	1870	Wolf River, Miss.	Shieldsboro, Miss.
18412		Slp.	Olivia	8.87	8.62	33.6	13.0	3.3	1871	Bon Secour, Ala.	Mobile, Ala.
18988		Sch.	Olivia G. Richardson	10.41	9.89	39.0	14.0	3.1	1873	Valkaria, Fla.	St. Augustine, Fla.
155230		Sch.	Olivette	33.50	31.83	58.6	16.0	6.6	1892	Bellport, N. Y.	Patchogue, N. Y.
155116		Slp.	Ollie	18.92	18.00	47.0	17.9	3.8	1885	Morehead City, N. C.	Beaufort, N. C.
155254		Sch.	Ollie	7.00	7.00	42.0	11.6	2.7	1894	Ballard, Wash.	Port Townsend, Wash.
155195		Slp.	Olof Johnson	7.93	7.54	37.3	11.0	3.9	1891	Bath, Me.	New Bedford, Mass.
155228	K. L. H. M.	Sch.	Olympic	1,469.10	1,402.39	224.4	42.1	21.3	1892	Hancock, Me.	Bucksport, Me.
18339	J. K. R. L.	Slp. y.	Omaha	116.77	110.04	60.0	25.3	8.3	1871	South Brooklyn, N. Y.	Goldspring, N. Y.
155135		Sch.	Omaha	6.14	6.14	30.0	10.0	4.0	1887	North Branch, Oreg.	San Francisco, Cal.
155282	K. M. C. H.	Bkn.	Omaha	584.28	522.38	163.2	39.3	13.5	1894	Yarmouth, Mass.	Portland, Me.
155081	K. B. P. R.	Bk.	Omaway	932.16	885.55	173.9	26.8	20.0	1883	Osterville, Mass.	New York, N. Y.
155256		Cat.	Omaway	5.63	6.30	27.0	11.4	3.4	1894	Ashtabula, Ohio	Milwaukee, Wis.
18929		Slp.	Onaida	201.00	190.95	134.1	24.3	9.2	1857	Portsmouth, Va.	Port Huron, Mich.
18469		Sch.	Onela	10.53	10.22	180.1	31.4	12.4	1862	Buffalo, N. Y.	New York, N. Y.
18887		Sch.	Onconto	424.44	403.22	160.1	31.4	12.4	1862	Buffalo, N. Y.	New York, N. Y.
19031		Slp.	Only Daughter	5.90	5.61	28.0	11.8	3.0	1883	Glenwood, N. Y.	Do.
155077		Sch.	Only Daughter	11.34	10.78	37.7	13.0	3.7	1883	Great Egg Harbor, N. J.	Baltimore, Md.
18823		Sch.	Only Son	84.25	80.04	66.7	23.2	5.2	1831	Staten Island, N. Y.	New York, N. Y.
19072		Sch.	Only Son	51.53	48.96	67.2	22.2	4.6	1854	Annapoiesex, Md.	Onancock, Va.
18236		Sch.	Only Son	19.75	18.77	48.7	16.9	3.1	1874	Great Egg Harbor, N. J.	Newport News, Va.
18297		Sch.	Only Son	8.22	7.81	37.3	10.9	3.0	1885	Norfolk, Va.	Norfolk, Va.
155118		Slp.	Only Son	7.14	6.13	25.0	12.0	3.0	1885	Tiger Bayou, La.	Irishair, La.
155265		Slp.	Onora	5.39	4.87	30.3	10.6	2.9	1892	Brooklyn, N. Y.	New York, N. Y.
19047		Sch.	Onota	49.33	47.87	61.0	24.5	6.0	1856	East Boothbay, Me.	Bath, Me.
155255		Slp.	On Time	13.58	12.90	37.8	14.0	6.2	1894	Bucksport, Me.	Bath, Me.
18899		Sch.	Onward	19.07	18.12	42.0	12.3	7.2	1866	Indian River, Del.	New York, N. Y.
19180		Sch.	Onward	38.65	38.65	53.0	19.0	6.6	1862	Easthath, Conn.	Rockland, Me.
19194		Sch.	Onward	71.64	71.64	71.8	23.0	6.6	1862	Elizabeth City, N. C.	Edenton, N. C.
19216		Sch.	Onward	11.47	10.90	42.0	12.3	2.8	1887	Guilford, Conn.	Bangor, Me.
18304		Sch.	Onward	38.94	36.90	56.0	19.8	5.6	1854	Port Jefferson, N. Y.	Port Jefferson, N. Y.
18337		Sch.	Onward	55.20	49.59	62.9	22.1	5.0	1871	Westley, R. I.	Stonington, Conn.
18437		Slp.	Onward	13.24	12.58	37.9	15.4	4.1	1876	Ile au Haut, Me.	Danvers, Me.
19458		Sch.	Onward	13.12	12.47	39.3	12.2	5.5	1876	Ile au Haut, Me.	Rochester, N. Y.
19461		Slp. y.	Onward	24.20	22.99	48.0	17.5	5.5	1875	Islip, N. Y.	Annapolis, Md.
155060		Sch.	Onward	13.53	12.85	36.8	13.3	3.8	1878	St. Marys County, Md.	Detroit, Mich.
155008		Sch.	Onward	99.06	94.11	84.0	25.0	7.1	1879	Wilson, N. Y.	Wiscasset, Me.
155021		Slp.	Onward	17.15	16.29	50.0	15.0	4.0	1878	Alna, Me.	Newport News, Va.
155145		Slp.	Onward	8.72	8.28	33.0	19.0	3.7	1887	Norfolk, Va.	Sitka, Alaska.
18573		Sch.	Onyx	25.33	24.16	55.5	23.6	5.7	1863	Chicau, Alaska	Perth Amboy, N. J.
19044		Sch.	Ophelia	63.54	59.87	67.0	23.6	5.7	1863	Coldspring, N. Y.	Brushar, La.
155209		Lgr.	Ophelia	6.16	5.86	34.0	11.0	2.6	1891	Bayou Long, La.	Bangor, Me.
18901		Sch.	Ophir	45.25	42.99	60.7	19.7	5.6	1849	Penobscot, Me.	New York, N. Y.
105366		Slp. y.	Oquossoo	28.33	26.92	41.5	20.4	4.4	1884	Keypott, N. J.	New Orleans, La.
155078		Sch.	Ora	41.32	29.01	58.3	16.3	4.4	1881	Masspoint, Miss.	Mobile, Ala.
155104		Sch.	Ora May	6.18	5.88	31.0	12.0	3.0	1884	Biloxi, Miss.	Beaufort, N. C.
19395		Sch.	Oradene	5.85	5.37	30.0	10.3	3.0	1874	Hunting Quarters, N. C.	Washington, D. C.
155030		Sch.	Orah	7.04	6.69	46.0	16.5	4.0	1841	Tappahannock, Va.	Greenport, N. Y.
19330		Slp.	Oratongo	7.98	7.59	35.0	13.0	4.0	1871	Greenport, N. Y.	Do.
18964		Slp.	Orator	34.28	32.57	55.0	19.0	5.0	1842	Portland, Conn.	Baltimore, Md.
18813		Sch.	Orbit	30.71	22.47	57.7	19.5	5.3	1845	Dorchester County, Md.	Perth Amboy, N. J.
19030		Slp.	Oregon	18.32	17.69	38.0	17.0	4.6	1832	South River, N. J.	Bath, Me.
15064		Sch.	Oregon	69.01	65.58	70.5	21.8	7.3	1853	Hyle County, N. C.	Bath, Me.
19133		Sch.	Oregon	40.17	38.16	57.6	17.5	6.0	1844	Vinalhaven, Me.	Machias, Me.
19187		Slp.	Oregon	12.98	6.77	36.6	15.0	4.0	1846	Newport, N. J.	Bridgeton, N. J.

¹Formerly sloop Albert Darling.

MERCHANT SAILING VESSELS OF THE UNITED STATES—Continued.

Official No.	Signal letters.	Rig.	Name of vessel.	Gross tonnage.	Net tonnage.	Length.	Breadth.	Depth.	When built.	Where built.	Home port (where permanent document issues).
						Feet.	Feet.	Feet.			
19309		Sch.	Oregon	61.82	58.73	65.5	19.0	7.2	1851	Trenton, Me.	Rockland, Me.
19426		Slp.	Oregon	22.86	21.72	38.4	17.8	6.0	1873	New York, N. Y.	New York, N. Y.
19460	J. R. M. B.	Bk.	Oregon	1,430.60	1,363.89	205.6	39.1	24.1	1875	Bath, Me.	San Francisco, Cal.
155016		Sch.	Oregon	46.03	43.73	64.2	20.0	4.0	1880	Pine River, Mich.	Port Huron, Mich.
155140		Slp.	Oregon	8.31	7.90	30.0	10.4	4.2	1886	Brooklyn, N. Y.	New York, N. Y.
155213		Slp.	Oregon	5.44	5.17	27.0	14.0	2.8	1891	Back Bay, Miss.	Shieldsboro, Miss.
155073		Sch.	Oreosa	86.81	82.47	82.8	22.5	8.5	1883	Gloucester, Mass.	Gloucester, Mass.
155226		Slp.	Orestes	16.23	15.42	34.6	12.9	7.6	1890	Perth Amboy, N. J.	Newark, N. J.
1440		Slp. y.	Orient	13.03	12.38	38.5	14.2	4.2	1867	Brooklyn, N. Y.	New York, N. Y.
19144	H. W. M. S.	Sch.	Orient	312.17	296.60	126.6	30.0	10.9	1865	Brunswick, Me.	San Francisco, Cal.
19451		Sch.	Orient	93.76	89.07	84.0	23.2	8.3	1875	Essex, Mass.	Gloucester, Mass.
155027		Slp.	Orient	5.75	5.47	27.3	11.7	3.0	1881	Westerly, R. I.	New London, Conn.
18904		Sch.	Oriental	16.08	15.28	41.2	13.4	4.9	1868	Brooklin, Me.	Brooklin, Me.
19239		Sch.	Oriental	12.12	11.50	40.6	16.8	4.5	1870	Baltimore, Md.	Alexandria, Va.
19257		Sch.	Oriental	19.91	18.92	45.6	15.0	5.4		Crisfield, Md.	Crisfield, Md.
19418	J. Q. C. H.	Shp.	Oriental	1,688.45	1,550.58	220.1	42.2	24.9	1874	Bath, Me.	San Francisco, Cal.
19477		Sch.	Oriental	7.63	7.25	26.3	12.7	3.8	1877	Key West, Fla.	Key West, Fla.
155044		Slp.	Oriental	28.60	16.81	51.7	18.4	5.3	1881	Massongo, Va.	Onancock, Va.
155193		Sch.	Oriental	9.36	8.90	32.0	12.5	8.2	1887	Hyde County, N. C.	Edenton, N. C.
19227		Slp.	Oriente	10.08	5.69	39.0	12.0	3.0	1865	New Orleans, La.	New Orleans, La.
155257		Slp. y.	Orinda	5.62	5.34	39.0	9.0	7.0	1869	South Boston, Mass.	Providence, R. I.
19467		Sch.	Oriole	22.95	21.80	48.0	17.0	4.0	1876	Quintana, Tex.	Eagle Pass, Tex.
155043		Sch.	Oriole	18.04	17.14	56.2	15.5	4.3	1881	Baltimore, Md.	Norfolk, Va.
155201	K. J. Q. F.	Sch. y.	Oriole	22.67	21.54	46.6	16.2	5.2	1891	Tottenville, N. Y.	Boston, Mass.
19436		Sch.	Orion	11.80	11.21	44.2	13.7	3.4	1873	Onancock, Va.	Patchogue, N. Y.
19487	J. S. V. P.	Sch.	Orion	117.84	111.97	92.0	27.2	7.2	1876	Humboldt, Cal.	San Francisco, Cal.
155005		Slp. y.	Orion	22.10	21.00	46.5	15.2	5.5	1869	Bristol, R. I.	New York, N. Y.
155022		Sch.	Orion	14.71	13.97	42.8	15.0	4.5	1870	New Orleans, La.	Mobile, Ala.
155205	K. J. T. V.	Sch. y.	Orithya	38.66	36.73	54.0	16.5	8.3	1890	Glenwood, N. Y.	New York, N. Y.
155038	K. C. F. B.	Slp. y.	Oriva	23.59	22.42	50.0	11.1	8.5	1881	Greenpoint, N. Y.	Do.
19322		Sch.	Orizon	58.34	55.43	64.6	20.6	6.5	1870	Phippsburg, Me.	Bath, Me.
155258		Sch.	Oronoko	7.08	6.73	40.0	12.3	2.8	1894	Oakland, Fla.	Pensacola, Fla.
18860	H. P. G. D.	Sch.	Orphan	147.79	121.45	97.0	25.0	8.8	1854	Gouldsboro, Me.	Calais, Me.
19476		Sch.	Orphan Boy	7.75	7.37	33.6	6.0	3.9	1876	Bangor, Mich.	Port Huron, Mich.
155013		Slp.	Orphan Boy	9.53	9.06	30.6	12.9	4.5	1880	Bergen Point, N. J.	Perth Amboy, N. J.
155194	K. J. F. Q.	Sch.	Orpheus	111.51	105.94	91.6	24.2	10.0	1891	Essex, Mass.	Gloucester, Mass.
155246		Sch.	Orvid F. French	10.45	9.93	52.0	13.7	3.2	1893	St. Peters, Md.	Crisfield, Md.
155244		Sch.	Ovilla	7.54	7.16	31.3	13.8	3.1	1893	East Bay, Fla.	Pensacola, Fla.
19295		Sch.	Osborn Curtis	48.29	45.88	68.0	22.7	5.0	1869	Squan, N. J.	New York, N. Y.
19368		Slp.	Oscar	9.24	8.78	34.3	13.0	3.5	1871	Charleston, S. C.	Charleston, S. C.
155076		Slp.	Oscar	5.44	5.17	27.5	11.4	2.8	1883	Freeport, N. Y.	Patchogue, N. Y.
155235	K. L. M. N.	Sch.	Oscar G.	230.18	198.58	128.3	29.2	10.0	1892	Scranton, Miss.	Shieldsboro, Miss.
19459		Sch.	Oscar Newhouse	70.14	66.64	78.6	20.1	6.9	1876	Sheboygan, Wis.	Milwaukee, Wis.
155061		Slp. y.	Oscar Wilde	23.28	22.12	52.2	16.8	2.4	1882	Port Huron, Mich.	Port Huron, Mich.
18931		Sch.	Oscar C. Aiken	70.35	66.83	74.0	21.8	5.7	1881	Perth Amboy, N. J.	Newport, R. I.
155069	J. W. R. G.	Sch.	Oscar C. Schmidt	540.26	513.25	145.2	34.6	15.2	1892	Mauricetown, N. J.	Philadelphia, Pa.
155051		Slp.	Osecola	11.01	10.46	34.4	13.5	2.6	1875	St. Augustine, Fla.	St. Augustine, Fla.
155231		Sch.	Osecola	40.41	38.39	78.3	18.6	4.2	1892	Occoquan, Va.	Alexandria, Va.
18836		Sch.	Ospray	31.15	29.60	52.0	17.3	6.7	1858	Boothbay, Me.	Pensacola, Fla.
19311		Sch.	Ospray	36.54	34.71	60.5	21.1	5.1	1869	Baltimore, Md.	Baltimore, Md.
19399		Slp.	Ospray	9.26	8.80	39.2	14.8	3.5	1873	Crisfield, Md.	Do.
155128		Sch.	Ospray	8.67	8.24	38.0	11.6	3.0	1886	New Point, Va.	Newport News, Va.
155222		Slp.	Ospray	9.10	8.65	30.0	13.2	4.6	1888	Westcreek, N. J.	Newark, N. J.
19232	J. F. H. R.	Sch.	Osprey	156.91	149.06	96.2	27.5	8.4	1867	Addison, Me.	Machias, Me.
19388		Sch.	Osprey	7.95	5.95	38.0	12.5	3.9	1873	Hatteras, N. C.	Newbern, N. C.
19439		Sch. y.	Osprey	30.55	29.03	53.1	17.8	6.6	1875	Noank, Conn.	New York, N. Y.
155127		Slp.	Ossco	15.13	14.37	33.7	13.9	3.5			Key West, Fla.
155261		Cat. y.	Ossco	8.14	7.73	30.7	11.1	4.3	1894	Greenport, N. Y.	New York, N. Y.
19373		Sch.	Ostipee	72.58	68.90	77.0	22.0	8.0	1872	Gloucester, Mass.	Gloucester, Mass.
19255		Sch.	Ostrich	47.20	44.84	63.0	21.0	6.4	1864	Baltimore, Md.	Baltimore, Md.
19355		Slp.	Oswald Bertie	7.69	7.32	37.0	12.3	3.6	1872	Crisfield, Md.	Do.
155036		Slp.	O They Know Me	10.27	9.76	28.6	12.6	4.4	1877	Cotuit, Mass.	Provincetown, Mass.
19453		Sch.	Otis P. Lord	75.63	71.85	75.0	22.0	7.8	1876	Gloucester, Mass.	Gloucester, Mass.
155263		Slp.	Otis S. Lloyd	5.92	5.62	38.8	11.8	2.1	1894	Whitehaven, Md.	Crisfield, Md.
19185	J. B. V. P.	Sch.	Otronto	105.24	99.98	79.7	23.3	8.3	1839	Surry, Me.	Ellsworth, Me.
155245		Sch.	Otsego	11.13	10.58	49.0	13.2	3.4	1893	Jacksonville, Fla.	Jacksonville, Fla.
19408		Sch.	Ottawa	163.29	155.13	115.0	25.0	7.5	1874	Grand Haven, Mich.	Chicago, Ill.
19441		Sch.	Ottie Washington	8.61	8.18	38.8	13.8	8.2	1875	Dorchester County, Md.	Baltimore, Md.
155232	K. L. J. Q.	Sch.	Ottillie Fjord	261.04	247.99	130.0	31.6	9.6	1892	Fairhaven, Cal.	Eureka, Cal.
165281	P. F.	Sch.	Otto	693.31	613.98	173.2	35.0	14.2	1896	Noank, Conn.	Philadelphia, Pa.
155087		Sch.	Otwell	9.09	8.64	42.3	12.6	3.7	1883	Oxford, Md.	Crisfield, Md.
19424		Slp.	Our Fritz	16.36	15.55	42.8	15.9	4.9	1874	Charleston, S. C.	Charleston, S. C.
19482		Slp.	Our Hampton	21.86	20.77	47.4	16.4	4.7	1877	do.	Do.
155274		Slp.	Our Lena	21.48	21.48	43.0	15.7	4.7	1895	do.	Do.
19437		Sch.	Our Son	720.43	684.41	182.1	35.1	13.0	1875	Black River, Ohio	Port Huron, Mich.
15174		Sch.	Outing	10.02	9.52	49.7	13.4	4.1	1889	Baltimore, Md.	Perth Amboy, N. J.
155203		Slp.	Outing	10.63	10.10	35.7	13.8	4.4	1891	Greenport, N. Y.	Greenport, N. Y.

¹ Formerly sloop Annie Marshall.

MERCHANT SAILING VESSELS OF THE UNITED STATES—Continued.

Official No.	Signal letters.	Rig.	Name of vessel	Gross tonnage.	Net tonnage.	Length.	Breadth.	Depth.	When built.	Where built	Home port (where permanent document issued).
						Feet.	Feet.	Feet.			
155015	Slp. y.	Outvie	11.71	11.71	40.0	13.5	3.2	1880	Greenport, N. Y.	New York, N. Y.
155199	Slp. y.	Owenee	24.90	23.66	54.8	13.4	9.5	1891	Boston, Mass.	New Bedford, Mass.
19413	Slp.	Oyster Boy	9.64	9.16	33.0	13.6	3.7	1874	Groton, Conn.	Greenport, N. Y.
155019	Slp.	Oyster Boy	6.65	6.32	37.0	13.0	3.0	1881	Calvert County, Md.	Annapolis, Md.
19366	Sch.	Oyster Plant	13.49	12.82	38.8	14.7	3.8	1872	Mobile, Ala.	Mobile, Ala.
155171	Sch.	Oystermen	51.75	49.16	71.2	20.6	6.1	1869	St. Michaels, Md.	Crisfield, Md.
P.											
150674	Slp.	P. J. H.	7.08	6.73	27.0	10.0	3.0	1894	Chuckatuck, Va.	Norfolk, Va.
150448	Sch.	P. Rasmussen, jr.	15.50	14.73	59.3	15.8	4.0	1888	St. Peters Creek, Md.	Cape Charles, Va.
20416	Sch.	P. B. Locke	285.21	270.95	135.9	26.0	11.4	1872	Toledo, Ohio	Toledo, Ohio.
150448	Sch.	P. C. Merryman	922.52	876.39	161.3	33.2	23.0	1866	Freeport, Me.	Boston, Mass.
19831	Sch.	P. E. Havens	65.50	62.23	36.4	14.5	6.4	1865	Essex, N. Y.	Plattsburg, N. Y.
20492	Sch.	P. F. Leach	50.10	37.21	69.5	21.7	6.0	1873	Baltimore, Md.	Baltimore, Md.
20365	J. K. F. C.	*Sch.	P. J. Carleton	985.77	936.49	170.4	35.0	21.7	1870	Camden, Me.	Boston, Mass.
19563	Sch.	P. M. Bonney	19.52	18.55	51.7	18.0	4.8	1856	Middletown, Conn.	Belfast, Me.
150509	Slp.	P. M. Bowle	8.87	8.43	35.9	12.7	2.5	1890	Matagorda, Tex.	Port Lavaca, Tex.
150116	Slp.	P. M. Hebbard	26.23	24.92	54.3	17.6	3.6	1877	Perkins, Me.	Boston, Mass.
150072	J. R. O. V.	Sbp.	P. N. Blanchard	1,582.24	1,503.13	213.4	40.5	17.5	1876	Yarmouth, Me.	Do.
150505	K. H. T. M.	Sch.	P. T. Barnum	667.89	634.50	158.7	36.5	17.2	1890	Bridgeport, Conn.	Bridgeport, Conn.
20338	Sch.	P. and R. No. 6	24.63	23.31	49.5	20.0	3.7	1870	San Francisco, Cal.	San Francisco, Cal.
20421	Sch.	P. and R. No. 7	24.73	23.51	49.5	20.0	3.8	1869	do	Do.
19886	Slp.	Pacific	19.11	18.16	44.0	16.0	4.0	New York, N. Y.
20381	Slp.	Pacific	8.04	7.64	35.0	14.0	4.0	1871	Orient, N. Y.	Greenport, N. Y.
150062	Slp.	Pacific	5.89	5.59	26.3	11.8	4.4	1876	Stonington, Conn.	New York, N. Y.
150434	Sch.	Pacific	35.33	33.57	53.5	17.0	4.8	1888	Astoria, Ore.	Astoria, Ore.
20213	Sch.	Packet	44.00	41.80	69.0	22.4	4.1	1863	Dorchester County, Md.	Albany, N. Y.
19878	H. P. S. K.	Bk.	Paotolis	1,211.62	1,123.85	191.4	38.5	23.5	1965	Thomaston, Me.	New York, N. Y.
150552	K. J. V. M.	Bk.	Paotulus	1,668.80	1,585.36	223.7	41.2	24.0	1891	Bath, Me.	Do.
150621	Sch.	Paisley	1,046.63	994.30	211.0	35.0	16.6	1893	West Bay City, Mich.	Port Huron, Mich.
19582	Sch.	Palestine	7.57	7.19	36.9	10.6	2.9	1865	Straits, N. C.	Beaufort, N. C.
19961	H. P. T. M.	Sch.	Palestine	142.51	135.38	109.0	27.0	8.0	1852	Forked River, N. J.	New York, N. Y.
20147	H. P. T. W.	Sch. y.	Palmer	124.58	118.35	100.0	23.0	10.0	1865	Philadelphia, Pa.	Do.
150420	Sch.	Palmer	7.89	7.50	34.5	10.5	3.4	1888	Hunting Quarters, N. C.	Newbern, N. C.
19697	Sch.	Palmetto	32.10	30.50	57.8	20.1	6.3	1864	Somerset County, Md.	Crisfield, Md.
150086	Sch.	Palmetto	13.96	13.27	46.2	15.5	3.6	1876	Charleston, S. C.	Charleston, S. C.
150153	Sch.	Palmetto	21.78	20.70	49.9	17.9	6.6	1878	do	Charleston, S. C.
150056	J. R. P. L.	Bk.	Palmyra	1,350.55	1,223.43	197.9	38.8	24.2	1876	Bath, Me.	Port Townsend, Wash.
20275	J. G. F. B.	Sch.	Palos	189.84	180.35	104.5	27.3	10.3	1868	Eastport, Me.	Shieldsboro, Me.
19533	Sch.	Panperro	18.88	17.94	45.8	15.0	5.0	Newport News, Va.
19934	Slp.	Panama	6.46	6.14	32.3	10.8	3.0	Norfolk, Va.
150175	Slp.	Pandora	24.19	22.99	44.8	13.8	4.9	1879	Brick Township, N. J.	New York, N. Y.
150544	Slp. y.	Pandora	7.42	7.05	25.4	11.4	3.9	1885	Fairhaven, Mass.	Bristol, R. I.
150513	Slp.	Panope	91.61	87.03	80.0	26.1	8.3	1881	St. John, New Brunswick.	New London, Conn.
150530	Slp. y.	Pansy	7.85	7.46	29.8	13.0	3.1	1886	Patchogue, N. Y.	Patchogue, N. Y.
150545	Slp. y.	Papoose	15.69	14.91	44.0	12.6	9.6	1888	South Boston, Mass.	Oswego, N. Y.
19505	Sch.	Paragon	23.85	22.66	48.8	16.0	5.3	1848	Somerset County, Md.	Baltimore, Md.
150173	J. T. K. N.	Sbp.	Paramita	1,573.42	1,498.00	216.6	41.3	23.1	1879	Freeport, Me.	Portland, Me.
19765	*Sch.	Parana	406.45	386.13	151.5	31.4	12.9	1862	Cleveland, Ohio	Chicago, Ill.
150574	Ywl.	Pardner	7.11	6.75	38.9	9.7	3.1	1891	Atlantic City, N. J.	Newport News, Va.
150335	K. C. Q. M.	Sch.	Pardon G. Thomson	171.33	162.77	110.6	27.5	9.1	1884	Kennebunk Port, Me.	New Bedford, Mass.
150298	K. B. L. S.	Sch.	Parkersburg	123.72	117.54	100.0	21.0	6.5	1883	Parkersburg, Ore.	San Francisco, Cal.
150479	Slp. y.	Parole	6.81	6.47	28.3	12.0	3.5	1880	New York, N. Y.	New York, N. Y.
150576	Cat.	Parole	5.51	5.23	25.1	12.0	3.7	1882	Newport, R. I.	Newport, R. I.
150504	K. H. T. L.	Sch.	Parthia	111.02	105.47	91.0	23.8	10.2	1890	Essex, Mass.	Gloucester, Mass.
135427	J. T. P. W.	*Sch.	Pasadena	596.11	500.51	148.6	36.3	15.5	1880	Bath, Me.	New York, N. Y.
150721	K. M. S. C.	*Sch.	Pasasaic	875.82	791.88	192.0	34.7	16.4	1896	Noank, Conn.	Do.
19535	Slp.	Passport	13.52	12.85	40.1	14.0	4.9	Norfolk, Va.
19627	Slp.	Passport	32.77	31.14	53.2	17.9	5.2	1849	Brookhaven, N. Y.	Deer Isle, Me.
20053	Slp.	Passport	11.37	10.81	37.2	13.2	4.0	1859	Newport, N. J.	Bridgeton, N. J.
20256	Sch.	Past Grand	27.29	25.93	51.4	16.8	5.7	1855	Somerset County, Md.	Baltimore, Md.
150401	Cat.	Pastime	5.61	5.43	26.2	11.2	2.2	1875	Absecon, N. J.	Somers Point, N. J.
150725	K. M. S. J.	Sch.	Paterson	680.32	608.92	176.4	35.0	14.2	1896	Noank, Conn.	New York, N. Y.
20382	Sch.	Pathfinder	67.26	63.90	73.0	21.0	7.0	1871	Bath, Me.	Gloucester, Mass.
150558	Sch.	Pathfinder	105.00	105.00	77.0	24.1	6.1	1891	Astoria, Ore.	Astoria, Ore.
20051	Sch.	Pathway	18.45	11.50	40.1	17.1	3.8	1861	Mauricetown, N. J.	Bridgeton, N. J.
20462	Slp.	Pathway	6.49	6.17	34.1	9.6	2.6	1872	Boxiron, Md.	Chincoteague, Va.
150148	Cat.	Patience	10.16	9.65	37.2	14.2	4.2	1878	Bristol, R. I.	Newport, R. I.
150243	Slp. y.	Sch.	Patience	9.33	8.87	34.7	14.6	3.7	1882	Patchogue, N. Y.	Patchogue, N. Y.
150613	Sch.	Patience	9.24	8.78	40.0	10.6	3.6	1892	Fernandina, Fla.	Fernandina, Fla.
150171	J. T. K. H.	Sbp.	Patrician	1,254.39	1,212.95	192.0	36.4	24.0	1879	Damariscotta, Me.	New York, N. Y.
19515	Sch.	Patrick McCabe	35.63	25.61	59.5	19.0	5.5	1860	Philadelphia, Pa.	Baltimore, Md.
150001	Sch.	Patrick F. Prendergaat	26.70	25.36	61.0	16.8	4.9	1892	St. Michaels, Md.	Do.
19799	Sch.	Patriot	15.08	14.33	38.2	14.5	4.0	1838	Saybrook, Conn.	Falmouth, Mass.
19928	Sch.	Patriot	30.05	28.55	53.6	14.4	6.9	1834	Newburyport, Mass.	Bangor, Me.
150634	Slp.	Patrol	12.57	11.94	35.5	13.3	4.4	1893	Milford, Conn.	New Haven, Conn.
150095	Sch.	Patterson and Bash	49.07	34.44	69.0	21.5	6.0	1876	Mathews County, Va.	Onancock, Va.

* Formerly British schooner Panopa.

* Formerly schooner Erastus Wiman.

† Composite.

MERCHANT SAILING VESSELS OF THE UNITED STATES—Continued.

Official No.	Signal letters.	Rlg.	Name of vessel.	Gross tonnage.	Net tonnage.	Length.	Breadth.	Depth.	When built.	Where built.	Home port (where permanent document issues).
20260		Slp.	Patty	6.13	5.82	31.2	10.4	3.0	1867	Crisfield, Md.	Baltimore, Md.
150407		Sch.	Paul Jones	9.77	5.70	50.1	13.1	3.8	1877	Somerset County, Md.	Crisfield, Md.
150094	J. R. W. H.	Shp.	Paul Revere	1,735.38	1,640.97	221.0	41.0	24.0	1876	Boston, Mass.	New York, N. Y.
19545	H. P. M. G.	Sch.	Paul Seavey	237.10	225.25	97.0	28.3	9.0	1866	Brewer, Me.	Bangor, Me.
150351		Sch.	Paul and Willie	35.66	33.88	57.8	21.7	4.5	1884	San Francisco, Cal.	San Francisco, Cal.
85206		Slp.	Paulina	20.09	19.09	51.3	16.8	4.8	1867	New York, N. Y.	Hartford, Conn.
150442		Slp.	Pauline	7.83	7.44	33.5	13.0	3.5	1888	Keyport, N. J.	Perth Amboy, N. J.
150572		Slp.	Pauline	6.08	5.78	27.2	11.5	3.0	1892	Silverton, N. J.	Do.
150645		Slp.	Pauline	9.44	8.97	35.0	13.4	3.3	1883	Biloxi, Miss.	Shieldsboro, Miss.
150677		Slp.	Pauline	7.03	7.03	43.0	11.5	2.5	1894	Cape Banks, N. C.	Beaufort, N. C.
150706		Slp. y.	Pauline	8.86	8.42	38.0	9.5	6.8	1894	South Boston, Mass.	New York, N. Y.
19709		Sch.	Pavilion	75.34	75.34	82.0	22.2	8.4	1895	Essex, Mass.	Bridgeport, Conn.
19951	H. P. T. L.	Sch.	Pavilion	42.26	40.15	62.0	19.7	5.7	1848	Saybrook, Conn.	Gloucester, Mass.
20251		Sch.	Pawnee	98.71	83.37	84.9	24.8	7.4	1849	Tromont, Me.	Machias, Me.
150485		Sch.	Pawtucket	24.69	23.46	49.5	16.0	5.7	1861	Somerset County, Md.	Crisfield, Md.
150478	K. B. D. N.	Bkn.	Pawtucket	16.32	15.51	45.6	14.8	5.6	1890	Epping, N. H.	Portsmouth, N. H.
19228		Sch.	Pearl	695.32	620.28	166.9	35.6	12.1	1833	Portland, Me.	Portland, Me.
20038		Sch.	Pearl	35.83	34.04	62.0	21.5	4.5	1861	Nyack, N. Y.	Crisfield, Md.
20046		Slp.	Pearl	46.21	43.90	57.5	16.2	7.1	1844	Essex, Mass.	Southwest Harbor, Me.
20146		Slp.	Pearl	17.47	16.62	37.4	14.3	5.8	1835	New London, Conn.	New York, N. Y.
20157		Slp.	Pearl	18.93	17.99	48.0	16.0	5.0	1850	Cushing, Me.	Waldoboro, Me.
20211		Slp.	Pearl	6.61	6.23	28.3	11.7	3.9	1865	Norfolk, Va.	Norfolk, Va.
24075		Sch.	Pearl	76.63	72.80	80.5	23.3	6.0	1858	Dorchester County, Md.	Baltimore, Md.
54038		Sch.	Pearl	21.38	20.31	48.8	13.3	5.6	1874	Grand Haven, Mich.	Grand Haven, Mich.
150239		Sch.	Pearl	31.62	30.04	65.0	16.4	3.4	1867	Fairport, Ohio	Toledo, Ohio.
150290		Sch.	Pearl	21.48	20.41	53.0	15.2	5.3	1881	East Bay, Fla.	Key West, Fla.
150343		Slp.	Pearl	10.64	10.11	34.6	14.0	4.6	1883	Noank, Conn.	Bridgeport, Conn.
160361		Slp.	Pearl	8.15	7.74	44.1	11.4	3.3	1884	Kent Island, Md.	Baltimore, Md.
150366		Slp.	Pearl	10.29	9.78	42.3	14.5	3.4	1885	Madison, Md.	Do.
150367		Sch.	Pearl	15.90	9.98	42.0	16.8	4.3	1886	Goshen, N. J.	Bridgeton, N. J.
150409		Sch.	Pearl	87.64	83.26	95.5	23.0	7.5	1886	Nantux, Cal.	San Francisco, Cal.
150514		Slp.	Pearl	5.80	5.51	29.5	11.9	3.8	1887	Nantux, Conn.	Stonington, Conn.
150563		Slp.	Pearl	7.91	7.51	32.5	12.9	3.0	1891	Bay Centon, Wash.	Port Townsend, Wash.
150603		Sch.	Pearl	30.16	28.65	47.3	19.2	5.5	1891	Whitemarsh Island, Ga.	Savannah, Ga.
150640		Sch.	Pearl	10.57	10.05	35.0	11.6	4.7	1892	Port Townsend, Wash.	Port Townsend, Wash.
150708		Sch.	Pearl	7.79	7.40	43.0	10.3	2.8	1893	Jacksonville, Fla.	Jacksonville, Fla.
150715		Cat.	Pearle	10.29	6.22	37.1	14.3	2.8	1893	Biloxi, Miss.	Shieldsboro, Miss.
150719		Sch.	Pearl B	5.52	5.24	23.3	11.0	3.5	1896	do	Barnstable, Mass.
150727	J. V. N. G.	Sch.	Pearl Nelson	6.87	5.58	23.7	11.2	3.6	1896	Osterville, Mass.	Chatham, Mass.
150258		Sch.	Pearl V. Shipley	123.16	117.06	85.6	23.8	9.0	1881	Essex, Mass.	New Bedford, Mass.
20390		Slp.	Pearlla and Lelia	31.64	30.06	59.4	17.8	5.9	1882	Boothbay, Me.	Pappannahock, Va.
19532		Sch.	Pearsall	10.61	6.32	37.5	14.5	4.0	1871	Chester, Pa.	Bridgeton, N. J.
150028		Slp.	Pearsall	19.90	12.48	44.5	17.3	4.7	1853	Rockaway, N. Y.	Philadelphia, Pa.
20189		Sch.	Pecora	6.69	6.36	37.1	17.3	2.7	1871	Hempstead, N. Y.	Newport News, Va.
150034		Sch.	Pedro Varela	74.69	70.96	71.0	23.0	6.0	1867	Bridgeton, N. J.	Elenton, N. C.
150180		Sch.	Peo Dec	89.68	85.20	83.6	23.0	8.7	1856	New London, Conn.	New Bedford, Mass.
7434		Sch.	Peerless	6.84	6.50	40.8	9.9	2.8	1879	York County, Va.	Newport News, Va.
19553		Sch.	Peerless	27.97	26.58	46.2	19.2	5.0	1861	Bridgeport, Conn.	Charleston, S. C.
19724		Sch.	Peerless	21.87	20.78	46.2	16.5	4.0	1848	Guilford, Conn.	Edgartown, Mass.
150030		Slp.	Peerless	52.07	50.04	65.0	19.7	7.4	1859	Essex, Mass.	Boothbay, Me.
150073	K. C. F. T.	Sch. y.	Peerless	16.69	15.86	44.8	13.4	4.8	1874	Baltimore, Md.	Annapolis, Md.
150157	J. T. G. H.	Sch.	Peerless	38.79	36.85	66.0	19.0	5.9	1876	Brooklyn, N. Y.	New York, N. Y.
150321		S. h.	Peerless	244.85	232.65	127.0	33.0	9.9	1878	Gardiner, Oreg.	San Francisco, Cal.
150693		Sch.	Peking	19.09	18.14	42.6	15.8	4.6	1884	Marco, Fla.	Key West, Fla.
19737		Sch.	Pelican	16.93	17.98	51.5	16.0	3.9	1884	San Diego, Cal.	San Diego, Cal.
20046		Slp.	Pelican	13.29	12.63	42.0	13.7	3.8		Bought of United States	Tampa, Fla.
20458		Lgr.	Pelican	9.61	9.13	34.0	14.0	3.5	1873	Bayou Terrebonne, La.	New York, N. Y.
150333		Slp. y.	Pelican	10.09	9.59	40.3	12.7	3.3	1873	New Orleans, La.	New Orleans, La.
150553		Ywl. y.	Pelican	7.32	6.90	27.0	9.4	6.4	1867	Fall River, Mass.	New Bedford, Mass.
20459		Slp.	Pell	7.38	7.01	31.4	9.4	6.1	1890	Bristol, R. I.	Newport, R. I.
19854		Sch.	Pell S. C. Vought	24.59	23.37	50.0	16.5	4.5	1873	Northport, N. Y.	Bridgeport, Conn.
20391		Sch.	Pemaquid	77.34	73.48	71.6	26.4	6.1	1862	Nyack, N. Y.	Glenspring, N. Y.
150663		Cat.	Pen	58.13	55.23	67.1	21.8	6.5	1870	Bristol, Me.	Boothbay, Me.
150265		Sch.	Pendragon	8.26	7.85	25.4	12.3	4.1	1894	Harwichport, Mass.	Dennis, Mass.
20308		Sch.	Penckese	72.07	68.47	77.0	22.0	7.7	1822	Essex, Mass.	Gloucester, Mass.
150484		Sch.	Penelope	23.62	22.44	49.5	16.1	6.1	1869	Dartmouth, Mass.	Newport, R. I.
150336		Slp. y.	Penguin	43.06	40.91	61.6	18.4	8.8	1890	San Diego, Cal.	Los Angeles, Cal.
150686		Sch.	Penguin	21.67	20.61	43.1	15.7	6.2	1883	Brooklyn, N. Y.	New York, N. Y.
20207		Slp.	Pennsylvania	33.55	31.88	51.5	15.4	7.1	1894	Ballard, Wash.	Port Townsend, Wash.
150134	J. S. V. G.	Bk.	Penobscot	54.40	51.68	64.0	22.5	7.2	1831	Morristown, N. J.	New York, N. Y.
150183		Sch.	Penobscot	1,133.26	1,066.63	187.0	37.1	23.0	1878	Bucksport, Me.	Bucksport, Me.
150267	J. W. M. F.	Sch.	Penobscot	277.28	244.42	131.0	27.4	9.2	1850	Manitowoc, Wis.	Chicago, Ill.
150498		Sch.	Penobscot	358.10	340.20	135.6	32.4	11.1	1882	Belfast, Me.	Belfast, Me.
2468		Sch.	Penokee	89.97	85.48	80.2	22.2	8.5	1890	Essex, Mass.	Gloucester, Mass.
150081		Slp.	Pehrose	332.27	315.06	139.2	26.3	11.2	1872	Milwaukee, Wis.	Detroit, Mich.
		Slp.	Pehrose	9.98	9.48	28.0	12.3	3.8	1891	Townsend Inlet, N. J.	Somers Point, N. J.

1 Formerly sloop Gussie.

2 Formerly U. S. revenue schooner Campbell.

3 Formerly schooner-yacht Edith.

MERCHANT SAILING VESSELS OF THE UNITED STATES—Continued.

Official No.	Signal letters.	Rig.	Name of vessel.	Gross tonnage.	Net tonnage.	Length.		Depth.	When built.	Where built.	Home port (where permanent document issues).
						Feet.	Feet.				
19698		Sch.	Pensacola	24.63	23.81	52.0	18.6	5.4	1862	Somerset County, Md.	Crisfield, Md.
20233		Sch.	Pensacola	21.17	20.11	51.4	17.8	5.5	1882	do	Baltimore, Md.
19686		Sch.	Peoria	166.97	158.62	112.1	24.8	8.8	1854	Black River Ohio	Grand Haven, Mich.
150647	K. L. T. J.	Sch.	Pepe Ramires	450.34	427.83	146.2	32.8	12.2	1893	Columbia Falls, Me.	New York, N. Y.
150530		Sch.	Pequest	843.33	804.90	192.0	35.3	15.3	1891	Noank, Conn.	Do.
150084		Slp.	Percy	5.89	5.69	30.6	11.3	2.7	1876	Patchogue, N. Y.	Greenport, N. Y.
150473		Slp.	Percy	6.52	6.20	31.6	11.0	4.6	1884	Sargentville Me.	Gloucester, Mass.
150489	K. H. D. S.	Sch.	Percy Birdsell	1,127.93	1,071.63	119.0	39.0	17.6	1890	Wilmington, Del.	Perth Amboy, N. J.
20082	H. W. P. L.	Bg.	Percy Edward	199.13	189.18	105.4	28.1	10.0	1866	Boston, Mass.	San Francisco, Cal.
150440	K. H. F. B.	Sch.	Percy and Lillie	503.80	473.61	141.0	33.5	14.1	1890	Port Jefferson, N. Y.	New York, N. Y.
150058		Sch.	Perfita	17.36	16.50	45.0	16.0	4.7	1872	New York, N. Y.	Do.
20633		Sch.	Perfoot	26.88	25.54	53.0	18.2	4.7	1868	Scituate, Mass.	Castine, Me.
150724		Sch.	Peri	58.33	55.41	80.9	23.1	4.8	1891	Alexandria, Va.	Alexandria, Va.
150530		Slp. y.	Peri	13.86	13.17	36.0	14.4	5.3	1840	Chilip, N. Y.	New York, N. Y.
150641		Slp. y.	Peri	8.50	8.07	33.2	10.2	4.8	1889	Chicago, Ill.	Chicago, Ill.
20007		Sch.	Perkins	13.86	13.17	38.0	14.4	5.0	1861	Newport, R. I.	Eastport, Me.
150241		Sch.	Perine	82.80	78.66	71.8	21.6	6.0	1846	New York, N. Y.	Boothbay, Ma.
150529		Slp.	Permella	17.09	16.24	45.6	13.6	4.2	1882	Wells Island, N. Y.	Cape Vincent, N. Y.
150314		Slp.	Perry	21.86	20.77	48.9	16.0	3.1	1893	Dresden, Me.	Bath, Me.
150344		Sch.	Perry Anger	8.90	8.46	42.0	12.0	3.0	1883	Elk River, Md.	Baltimore, Md.
150654		Sch.	Perry Bell	8.82	8.38	41.0	13.4	3.4	1891	Pocomoke City, Md.	Crisfield, Md.
150291		Slp.	Perry Belmont	8.78	8.43	30.7	13.4	2.9	1883	Bayport, N. Y.	Patchogue, N. Y.
19825		Sch.	Persoverance	33.08	21.73	69.9	13.6	4.6	1843	Bonfonca, La.	New Orleans, La.
150149		Sch.	Persoverance	10.44	9.32	45.0	12.9	3.6	1838	Greenbridge, Md.	Baltimore, Md.
19848		Slp.	Persia	36.44	34.62	49.5	20.7	6.0	1855	Brookpoint, N. Y.	New York, N. Y.
19845		Slp.	Persu	36.50	34.65	48.6	20.8	6.0	1853	Brooklyn, N. Y.	Do.
18858		Slp.	Peruvian	36.29	34.29	60.2	22.0	5.3	1835	Nyack, N. Y.	Do.
18718		Sch.	Perynthia Davis	26.26	24.05	50.0	15.2	6.7	1837	Gloucester, Mass.	Gloucester, Mass.
150474		Sch.	Peshtigo	633.17	601.52	201.0	34.4	12.0	1889	Milwaukee, Wis.	Port Huron, Mich.
20330		Slp.	Pet	10.86	10.32	37.0	14.9	4.1	1899	Somerset County, Md.	Norfolk, Va.
20395		Sch.	Pet	24.82	23.39	54.0	14.0	5.0	1871	Savannah, Ga.	Brunswick, Ga.
150137		Slp.	Pet	13.23	12.57	36.0	14.0	3.0	1878	Newport, R. I.	Providence, R. I.
150197		Sch.	Pet	11.80	11.36	45.4	13.0	3.2	1860	Cedar Keys, Fla.	Cedar Keys, Fla.
150222		Lgr.	Peter Cassano	8.40	7.98	40.4	3.8	3.8	1891	Madisonville, La.	Brashear, La.
150359		Sch.	Peter Michrnof	67.48	64.11	79.5	25.5	6.0	1885	Athens, N. Y.	New York, N. Y.
20018		Slp.	Peter Metzger	14.68	13.95	45.0	16.0	4.4	1874	Newburg, N. Y.	New York, N. Y.
20478	J. P. H. V.	Sch.	Peter C. Schultz	437.61	415.73	129.6	32.0	15.4	1881	Crisfield, Md.	Crisfield, Md.
150230		Slp.	Peter J. Marshall	14.07	13.37	50.8	14.7	3.8	1881	Nyack, N. Y.	Albany, N. Y.
19856		Slp.	Peter R. Vallean	37.67	37.67	68.0	25.0	5.5	1829	Bath, Me.	Rockport, Me.
19874		Sch.	Petrel	104.93	99.69	82.8	26.0	6.9	1867	Pultneyville, N. Y.	Milwaukee, Wis.
19765		Bk.	Petrel	78.14	74.24	90.6	23.0	5.9	1864	Rochester, Mass.	New Bedford, Mass.
19866	H. P. Q. R.	Slp.	Petrel	256.97	244.12	107.1	27.0	11.5	1853	Brooklyn, N. Y.	New York, N. Y.
20254		Sch.	Petrel	26.55	25.23	41.6	18.1	5.8	1847	Somerset County, Md.	Crisfield, Md.
150234		Sch.	Petrel	83.93	24.44	53.0	16.6	6.0	1864	Crisfield, Md.	Crisfield, Md.
150151		Slp.	Petrel	6.83	6.49	49.3	10.8	3.0	1876	Haverhill, Mass.	Newburyport, Mass.
150356		Sch.	Petrel	7.23	6.87	27.0	10.8	3.5	1885	Charlotte, N. Y.	Rochester, N. Y.
150463		Slp.	Petrel	8.70	8.27	45.0	11.2	4.5	1885	Waldoboro, Me.	Gloucester, Mass.
150538		Slp. y.	Petrel	10.50	9.98	30.0	12.0	5.3	1889	Brooklyn, N. Y.	Falmouth, Mass.
150556		Sch.	Petrel	9.85	9.36	37.0	14.0	4.9	1891	Brooksville, Me.	Deer Isle, Me.
150718		Sch.	Petrel	5.88	5.59	27.6	9.6	4.0	1896	City Island, N. Y.	New York, N. Y.
20015		Slp.	Peytonia	13.15	12.50	41.6	15.0	7.0	1845	Keyport, N. J.	Perth Amboy, N. J.
19842	K. J. F. R.	Sch. y.	Phantom	72.50	68.93	90.4	24.3	7.4	1865	New York, N. Y.	New Haven, Conn.
19830		Sch.	Phantom	39.96	37.97	61.7	17.6	7.7	1843	Boston, Mass.	Charleston, S. C.
20482		Slp.	Phantom	12.74	12.11	36.5	15.2	3.6	1874	Manhasset, N. Y.	New York, N. Y.
20484		Sch.	Phantom	13.15	12.50	45.6	12.0	3.8	1871	Suffalo, N. Y.	Elenton, N. C.
150117		Sch.	Phantom	30.05	28.89	55.2	17.6	5.9	1875	Salisbury, Mass.	Gloucester, Mass.
150138		Slp.	Phantom	7.25	6.89	31.8	11.8	4.3	1875	Pensacola, Fla.	Pensacola, Fla.
150373		Slp.	Phantom	12.70	12.70	40.2	14.5	4.3	1880	Noank, Conn.	New York, N. Y.
150371		Slp. y.	Phantom	8.54	8.11	38.8	11.3	3.9	1884	Chicago, Ill.	Milwaukee, Wis.
150511		Slp. y.	Phantom	11.49	10.92	34.7	13.2	4.1	1889	Jersey City, N. J.	New York, N. Y.
150585		Sch.	Phantom	5.93	5.64	28.5	12.0	3.2	1885	do	Do.
20163		Slp.	Phaselus	14.30	13.59	40.4	13.0	5.6	1838	Boston, Mass.	Boston, Mass.
150065		Sch.	Phebe	25.74	24.43	42.9	15.5	6.8	1876	Noank, Conn.	Stonington, Conn.
150257		Slp. y.	Phebe	11.55	10.16	34.7	13.2	4.1	1882	City Island, N. Y.	Bridgeport, Conn.
150627		Slp.	Phebe	6.48	6.16	24.9	11.2	3.7	1887	Harwichport, Mass.	Dennis, Mass.
150646		Slp.	Phebe Cochran	7.87	7.52	31.9	14.0	3.4	1892	Patchogue, N. Y.	Patchogue, N. Y.
150693		Sch.	Phebe H. Somers	9.94	9.44	39.2	13.0	2.9	1884	Steelmanville, N. J.	Somers Point, N. J.
19023		Sch.	Phebe L. Foster	32.69	31.05	56.8	19.9	4.8	1864	Nyack, N. Y.	Norfolk, Va.
150299		Slp.	Phelomina Mantor	69.52	66.05	73.6	21.8	7.8	1884	Bath, Me.	Provincetown, Mass.
20190		Sch.	Phenix	21.59	20.51	44.0	16.4	4.3	1874	Riverhead, N. Y.	Newbern, N. C.
150260		Sch.	Phenix	39.44	28.30	60.0	21.0	4.0	1883	Biloxi, Miss.	Shieldsboro, Miss.
19828		Sch.	Philadelphia	16.08	15.28	46.0	16.2	4.0	1899	do	Do.
19858		Slp.	Philena	32.40	30.78	52.4	18.2	5.7	1810	New York, N. Y.	New York, N. Y.
20255		Sch.	Phil Holt	26.09	24.79	55.3	18.2	5.0	1855	Somerset County, Md.	Onancock, Va.
19708		Sch.	Phil Sheridan	66.65	62.32	79.8	28.0	6.5	1868	Northport, N. Y.	New Haven, Conn.
20438		Sch.	Philip Ford	32.84	20.26	58.0	19.3	4.9	1873	Dorchester, N. Y.	Camden, N. J.
150075		Sch.	Philip Kirkwood	42.77	28.62	69.5	23.3	5.2	1876	Onancock, Va.	Crisfield, Md.

MERCHANT SAILING VESSELS OF THE UNITED STATES—Continued.

Official No.	Signal letters.	Rig.	Name of vessel.	Gross tonnage.	Net tonnage.	Length.	Breadth.	Depth.	When built.	Where built.	Home port (where permanent document issues).
						Feet.	Feet.	Feet.			
150184		Sch.	Philip Mehrhof	56.45	53.63	70.0	25.3	5.0	1879	Nyack, N. Y.	Newark, N. J.
150436		Sch.	Phineas H. Gay	109.57	104.10	83.1	24.9	7.3	1888	Newcastle, Me.	Damariscotta, Me.
19679		Sch.	Phineas S. Marsh	543.03	515.88	177.2	31.1	12.9	1867	Black River, Ohio	Cleveland, Ohio.
150408	K. D. V. L.	Sch.	Phineas W. Sprague	788.54	708.65	175.9	35.1	18.0	1847	Thomaston, Me.	Thomaston, Me.
19525		Slp.	Phoebe	25.52	24.25	46.6	18.4	4.6	1850	Bridgeton, N. J.	Norfolk, Va.
141210		Slp. y.	Phoebe	9.24	8.78	33.6	10.3	6.4	1891	Kearny, N. J.	New York, N. Y.
150636		Slp.	Phoebe	11.22	7.09	33.5	12.6	4.3	1893	Bridgeton, N. J.	Bridgeton, N. J.
19861		Sch.	Phoebe Ann	32.10	30.50	59.2	18.0	5.1	1835	Jamaica, N. Y.	New York, N. Y.
150388		Sch.	Phoebe B. Townsend	26.35	14.51	55.4	18.1	5.0	1886	Bridgeton, N. J.	Bridgeton, N. J.
20342		Slp.	Phoenix	112.40	106.78	98.5	24.8	7.2	1870	Saco, Me.	Boston, N. J.
150009		Sch.	Phoenix	61.73	58.65	75.0	21.9	5.5	1874	Tottenville, N. Y.	New York, N. Y.
150687		Sch.	Phoenix	5.56	5.29	20.3	12.7	3.0	1890	Perdido, Fla.	Newark, N. J.
19780		Sch.	Physician	41.89	39.80	56.2	20.8	6.0	1857	Lodi, N. J.	Shieldsboro, Miss.
19891		Slp.	Piano	6.88	6.54	31.0	13.0	2.9	1865	Port Jefferson, N. Y.	Bridgeton, Conn.
150387		Lgr.	Picayune	6.93	6.30	32.0	10.8	3.3	1886	Terrebonne Parish, La.	Brashear, La.
150492		Slp. y.	Picua	8.02	7.62	34.8	11.0	5.2	1890	Boston, Mass.	New York, N. Y.
20323		Sch.	Pierce Simpson	88.33	83.91	80.5	24.0	6.5	1891	Milford, Del.	Wilmington, Del.
20323		Slp.	Pigeon	5.82	5.34	30.7	11.2	2.9	1869	Yorktown, Va.	Norfolk, Va.
20323		Slp.	Pigeon	11.03	10.48	38.2	14.2	3.6	1871	Greenport, N. Y.	Newport, R. I.
150596		Slp. y.	Pigeon	11.37	10.81	36.4	13.7	4.3	1890	do	New York, N. Y.
20097		Sch.	Pike County	35.88	34.11	66.0	19.5	4.0	1851	Costa Madera, Cal.	San Francisco, Cal.
20178		Slp. y.	Pilgrim	13.65	12.97	39.9	14.0	3.9	Essex, Mass.	New York, N. Y.
150317		Slp.	Pilgrim	72.65	69.02	74.2	21.9	7.9	1884	Deer Isle, Me.	Deer Isle, Me.
150382		Slp.	Pilgrim	12.49	11.87	38.0	14.4	4.6	1846	Bergen Point, N. J.	New York, N. Y.
150531		Sch. y.	Pilgrim	11.62	11.04	36.5	11.8	4.2	1888	Coldspring, N. Y.	Coldspring, N. Y.
150534		Slp.	Pilgrim	5.90	5.61	28.0	11.8	3.4	1883	Sehome, Wash.	Port Townsend, Wash.
150548		Slp.	Pilgrim	5.51	5.24	24.9	9.9	4.0	1891	Seattle, Wash.	Seattle, Wash.
18049		Sch. y.	Pilgrim	5.75	5.46	26.2	9.8	4.3	1889	New Haven, Conn.
19834		Pilot	Pilot	9.40	9.31	33.9	14.0	4.9	Washington, D. C.	Port Huron, Mich.
20052		Slp.	Pilot	14.65	13.92	37.5	15.5	4.2	1838	Ranococas, N. J.	Baltimore, Md.
150303		Sch.	Pilot	17.30	16.44	40.5	16.8	4.0	1883	Essexville, Mich.	Grand Haven, Mich.
150342		Slp.	Pilot	10.41	9.80	39.6	14.5	3.3	1884	Cambridge, Md.	Port Townsend, Wash.
150475		Slp.	Pilot	9.21	8.75	26.0	12.7	3.5	1849	Cheboygan, Mich.	Galveston, Tex.
150650		Sch.	Pilot	16.05	15.25	50.2	15.5	5.3	1893	Seattle, Wash.	Waldoboro, Me.
20293		Sch.	Pilot Boy	11.88	11.29	38.0	12.0	3.0	1869	New Orleans, La.	New Orleans, La.
150605		Slp.	Pilot Boy	8.21	7.80	29.0	11.3	5.3	1892	Bremen, Me.	Madisonville, La.
20265		Lgr.	Pilot's Bride	9.00	8.63	34.0	11.5	3.4	1867	Madisonville, La.	Tampa, Fla.
150386		Slp.	Pilot's Bride	5.60	5.32	34.0	12.5	3.0	1886	Cedar Keys, Fla.	Portland, Me.
150190		Sch.	Pinafore	10.65	10.12	35.8	12.0	4.5	1880	Kennebunk, Me.	Portland, Me.
150069		Sch.	Pinkney Whyte	6.97	6.63	45.5	10.5	3.1	1876	Deals Island, Md.	San Francisco, Cal.
150469		Sch.	Pinta	81.64	77.56	72.0	25.4	6.5	1889	Benicia, Cal.	Crisfield, Md.
150310		Sch.	Pinta	10.18	9.68	50.0	15.0	4.0	1893	Whitehaven, Md.	Newport News, Va.
150639		Slp.	Pinta	13.70	13.00	42.0	14.0	4.0	1893	Yorktown, Va.	Chicago, Ill.
150639		Slp.	Pinta	7.70	7.31	33.0	9.8	4.4	1892	Chicago, Ill.	Essex, Mass.
150631		Sch.	Pinta	99.12	94.17	92.6	24.4	9.8	1893	Essex, Mass.	Baltimore, Md.
19886		Slp.	Pioneer	10.02	9.52	35.5	13.9	3.2	Maroushook, Pa.	Philadelphia, Pa.
150352		Sch.	Pioneer	43.20	41.04	57.0	21.0	4.6	1885	Anacortes, Wash.	Port Townsend, Wash.
150619		Sch.	Pioneer	7.07	6.72	28.5	10.9	4.2	1893	Hogquam, Wash.	San Francisco, Cal.
150590	K. D. P. Q.	Sch.	Pioneer	418.10	397.31	138.5	36.3	12.5	1846	Patchogue, N. Y.	Port Jefferson, N. Y.
150676		Slp.	Pirate	5.57	5.29	29.0	12.8	2.8	1888	Port Jefferson, N. Y.	Detroit, Mich.
150573		Slp. y.	Pirate	7.77	7.39	33.6	11.3	2.9	1892	Benicia, Cal.	Sandpoint, Alaska.
150501	K. H. P. C.	Bgn.	Pitairn	171.72	163.14	93.5	27.2	10.0	1890	San Francisco, Cal.	San Francisco, Cal.
150422		Sch.	Pitti Slog	9.65	9.17	34.0	11.0	4.6	1874	do	Baltimore, Md.
20488		Sch.	Plan	45.79	43.53	61.0	23.0	6.5	1855	Accomac County, Va.	Baltimore, Md.
19568		Sch.	Plan	23.20	24.00	53.0	17.8	5.7	1857	Bath, Me.	Southwest Harbor, Me.
54361		Sch.	Planet	23.13	21.98	47.0	13.9	5.7	1857	Marine City, Mich.	Cleveland, Ohio.
19700		Sch.	Planet	473.34	449.67	198.5	33.2	11.2	1872	Bangor, Me.
20029		Sch.	Planter	75.88	72.09	75.4	22.1	6.7	1861	New London, Conn.	Waldoboro, Me.
150374		Sch.	Planter	32.57	30.95	49.0	16.0	5.7	1837	Port Ludlow, Wash.	San Francisco, Cal.
150015	K. D. L. P.	Bkn.	Planter	524.75	498.52	158.7	37.6	13.5	1886	Key Largo, Fla.	Key West, Fla.
150015		Sch.	Planter	5.54	5.27	27.1	10.7	2.0	1892	Rochester, Mass.	New Bedford, Mass.
19787	H. P. Q. W.	Bk.	Platina	214.27	203.50	94.0	25.3	15.2	1847	North Kingston, R. I.	New London, Conn.
20490		Slp.	Plodge	9.17	8.71	31.2	12.3	5.2	1874	South Bristol, Me.	Baton, Mass.
150519		Slp.	Plonad	16.41	15.59	41.7	12.5	6.3	1893	Boothbay, Me.	Wellfleet, Mass.
150294		Sch.	Plonades	82.08	77.98	78.8	23.1	7.7	1851	Greenport, N. Y.	Albany, N. Y.
150562		Slp. y.	Plonades	7.92	7.53	27.8	12.0	3.6	1874	Brooklyn, N. Y.	New York, N. Y.
20474		Slp.	Plover	72.82	72.82	65.0	27.5	7.1	1874	New Bedford, Mass.	New Bedford, Mass.
150525		Slp. y.	Plover	6.15	6.32	25.5	11.3	3.9	1863	New Tacoma, Wash.	Port Townsend, Wash.
150293		Sch.	Flow	21.27	20.44	53.6	13.6	5.0	1863	Ashtabula, Ohio	New London, Conn.
19552	H. P. M. L.	Sch.	Flow Boy	187.40	178.03	118.0	25.7	8.0	1862	Hempstead, N. Y.	Bridgeton, Conn.
19850		Slp.	Flow Boy	21.48	21.48	44.1	18.0	4.4	1835	Wilson, N. Y.	Eric, Pa.
150040		Sch.	Flow Boy	41.00	38.95	61.8	16.4	5.0	1875	Oakland, Cal.	San Francisco, Cal.
150097		Sch.	Flow Boy	39.40	37.44	63.0	19.8	4.5	1876	Tilghmans Island, Md.	Baltimore, Md.
150038		Sch.	Fluck	6.86	6.52	43.0	12.0	2.5	1893	Mathews County, Va.	Newport News, Va.
20366		Slp.	Plume	7.44	7.07	37.3	11.0	3.0	1881	St. Peters, Md.	Crisfield, Md.
150499		Sch.	Plumie E. Smith	16.14	9.70	56.5	15.1	4.0	1890	Bath, Me.	Marblehead, Mass.
19770		Sch.	Pluribusah	20.39	19.37	46.4	14.2	5.2	1865	Boothbay, Me.	Boston, Mass.
20480		Slp.	Pluscolum Bonum	33.04	31.39	60.1	19.8	3.8	1874	Boothbay, Me.	Boston, Mass.

† Formerly sloop-yacht Laxen.

‡ Formerly U. S. schooner Planter.

† Rebuilt, 1874.

MERCHANT SAILING VESSELS OF THE UNITED STATES—Continued.

Official No.	Signal letters.	Rig.	Name of vessel.	Gross tonnage.	Net tonnage.	Length.	Breadth.	Depth.	When built.	Where built.	Home port (where permanent document issued).
						Feet.	Feet.	Feet.			
19621		Sch.	Plymouth	776.73	739.68	213.1	35.2	13.6	1854	Ohio City, Ohio	Port Huron, Mich.
150702		Sch.	Plymouth Rock	10.85	10.85	32.0	13.2	4.5	1895	Anacortes, Wash.	Port Townsend, Wash.
19236		Sch.	Pocahontas	15.67	10.27	47.0	15.8	4.8	1848	Mathews County, Va.	Tappahannock, Va.
150231		Sip. y.	Pocahontas	49.24	46.79	64.0	21.2	7.0	1881	Rye, N. Y.	Greenport, N. Y.
150281		Sch.	Pocahontas	13.67	12.99	39.1	14.2	3.6	1883	Key West, Fla.	Key West, Fla.
150579		Sip. y.	Pocahontas	10.53	10.01	42.2	14.0	4.1	1876	City Island, N. Y.	Port Hamby, N. J.
20473	J. P. D. N.	Sch.	Pocahontas	254.64	241.91	112.6	30.4	10.4	1874	Mystic, Conn.	Providence, R. I.
150578		Sch.	Pohatcong	844.33	804.90	192.1	35.3	15.3	1890	Noank, Conn.	New York, N. Y.
150707		Sch.	Poinceana	11.81	11.22	42.0	13.0	3.3	1895	Tampa, Fla.	Tampa, Fla.
20405		Sip. y.	Pointer	7.35	6.99	28.0	11.4	3.7	1872	New Bedford, Mass.	New Bedford, Mass.
19847	H. P. R. M.	Sip. y.	Pola	113.78	108.10	75.0	29.0	7.0	1862	Deep River, Conn.	New York, N. Y.
20385		Sip. y.	Polar Star	17.33	16.47	45.5	15.0	3.2	1870	Westport, Me.	Bath, Me.
150018		Sch.	Polar Wave	90.93	86.38	81.0	22.3	8.2	1875	Essex, Mass.	Gloucester, Mass.
19717		Sch.	Polly	48.27	45.86	61.4	13.0	6.3	1805	Amesbury, Mass.	Portland, Me.
150526	K. J. N. S.	Sip. y.	Polly	15.66	13.72	46.0	14.3	5.0	1885	South Brooklyn, N. Y.	New York, N. Y.
150712		Sch. y.	Polly	23.04	21.89	54.0	16.0	4.0	1896	Tampa, Fla.	Tampa, Fla.
150309		Sch. y.	Polly Hopkins	7.07	6.72	39.5	12.0	2.5	1887	Sodus Point, N. Y.	Oswego, N. Y.
150139		Sip. y.	Polly Lawrence	18.77	17.83	43.4	11.9	2.9	1878	Washington, D. C.	Washington, D. C.
150541		Sip. y.	Polyandry	7.47	7.10	25.7	10.5	5.7	1800	Vinalhaven, Me.	Rockport, Me.
20443		Sch.	Pomerooy	29.34	20.84	50.5	19.7	5.6	1872	Lodge Landing, Va.	Tappahannock, Va.
150332		Sch.	Pompano	5.66	5.38	47.3	14.6	4.0	1884	Cedar Keys, Fla.	Tampa, Fla.
20222		Sch.	Pony	37.86	35.97	57.0	16.5	6.7	1848	North Yarmouth, Mass.	Machias, Me.
150359		Sch.	Poor Boy	14.20	13.49	53.0	13.9	4.1	1894	Turtle Bayou, Tex.	Galveston, Tex.
150165		Sch.	Porah Jim	7.64	7.26	34.0	13.3	3.9	1879	Kennebunk Port, Me.	Belfast, Me.
150161		Sip. y.	Porah Lee	5.98	5.68	30.0	12.0	3.0	1879	Norfolk, Va.	Newport News, Va.
150389		Sip. y.	Porpoise	6.87	6.53	28.2	13.0	3.4	1887	Mary Esther, Fla.	Apalachicola, Fla.
150611		Sch. y.	Port Admiral	38.56	36.64	60.0	20.2	5.3	1892	Port Townsend, Wash.	Seattle, Wash.
150012		Sch.	Porter	747.68	710.30	205.4	34.6	14.1	1874	Milwaukee, Wis.	Port Huron, Mich.
150522	K. J. M. V.	Sip. y.	Portia	9.08	8.63	39.0	11.4	5.6	1886	Brooklyn, N. Y.	New York, N. Y.
150634		Sip. y.	Portia	7.31	6.95	30.6	13.4	3.2	1893	Patchogue, N. Y.	Do.
20457	J. N. H. T.	Sch.	Portland	493.61	458.96	161.0	35.5	11.6	1873	Coos Bay, Oreg.	San Francisco, Cal.
150093	J. R. W. G.	Bk.	Portland Lloyds	1,242.14	1,180.03	190.6	38.5	22.0	1876	East Deering, Me.	New York, N. Y.
150350		Sip. y.	Portland Packet	95.34	90.57	79.8	22.8	7.3	1885	do.	Eastport, Me.
19030		Sip. y.	Post Boy	5.89	5.60	27.6	11.2	2.9	Norfolk, Va.
20425	J. M. N. Q.	Sip. y.	Post Boy	171.45	162.86	103.0	27.6	8.8	1872	Bucksport, Me.	Bucksport, Me.
20237		Sip. y.	Potter	10.02	9.52	41.0	14.9	3.7	1867	Crisfield, Md.	Baltimore, Md.
19990		Sch.	Potter and Hooper	85.18	80.93	80.0	25.0	5.8	1857	Toms River, N. J.	New York, N. Y.
20238		Sch.	Prairie Bird	14.91	8.69	43.8	15.3	4.8	Crisfield, Md.	Crisfield, Md.
19569		Sip. y.	Praine	35.82	34.03	58.8	19.0	4.6	1864	Bath, Me.	Saco, Me.
150687	J. R. V. K.	Sip. y.	Premier	367.69	292.35	141.7	33.4	10.8	1876	Port Ludlow, Wash.	San Francisco, Cal.
19794	H. P. R. C.	Bk.	President	123.38	117.21	80.1	23.3	11.1	1849	Rochester, Mass.	New Bedford, Mass.
150517		Sch.	President	26.97	25.63	53.5	18.8	4.7	1891	San Francisco, Cal.	San Francisco, Cal.
19738		Sch.	President Fillmore	9.22	8.76	37.3	11.4	3.7	Key West, Fla.
20169		Sch. y.	President A. Johnson	70.03	66.53	79.2	23.7	6.0	1866	Dorchester County, Md.	Baltimore, Md.
19769		Sch. y.	Presto	183.63	174.45	111.4	25.4	9.5	1857	Huron, Mich.	Chicago, Ill.
150608	K. M. G. C.	Sch. y.	Preston	25.30	17.38	62.0	17.5	5.5	1892	Solomons Island, Md.	Crisfield, Md.
150109		Sip. y.	Pretty Jemima	835.12	823.90	192.6	34.7	16.0	1894	Noank, Conn.	Philadelphia, Pa.
18652		Sip. y.	Pride	8.33	5.06	31.9	12.5	4.4	1877	Pascagoula, Miss.	Shieldsboro, Miss.
19681		Sch. y.	Pride	22.06	20.96	56.0	15.6	5.5	Brunswick, Ga.
19770		Sch. y.	Pride	69.34	65.88	71.0	20.0	6.0	1866	Black River, Ohio	Milwaukee, Wis.
150567		Sch. y.	Pride	83.04	78.89	87.0	20.6	6.7	1819	Sandusky, Ohio	Do.
150472		Sch. y.	Pride	35.39	33.63	50.0	17.0	5.0	1889	Brunswick, Ga.	Brunswick, Ga.
150105		Sch. y.	Pride of Wood Island	19.63	18.65	45.0	19.1	3.3	1889	Wood Island, Cal.	San Francisco, Cal.
20410		Sch. y.	Pride of the Ocean	5.82	5.53	34.1	11.0	2.8	1876	Maclatank, Va.	Tappahannock, Va.
19092		Sch. y.	Pride of the Port	32.39	30.77	54.0	17.4	7.2	1872	Bristol, Me.	Waldoboro, Me.
19556		Sch. y.	Pride of the Wave	10.05	9.55	36.0	14.8	3.9	New York, N. Y.
19078		Sch. y.	Prince Leboe	66.39	63.08	72.0	20.5	7.8	1853	Essex, Mass.	Bangor, Me.
19077		Sch. y.	Princess	64.04	60.84	69.5	19.0	7.8	1858	Bucksport, Me.	Castine, Me.
150486		Sip. y.	Princess	7.44	7.07	39.0	13.0	4.0	1877	New York, N. Y.	Newark, N. J.
150720		Sch. y.	Princess	24.87	23.63	55.0	17.5	4.3	1883	Bristol, Me.	Danverscott, Me.
150333	K. C. V. P.	Sch. y.	Princess	14.64	14.64	35.2	13.8	6.1	1883	Boston, Mass.	New York, N. Y.
150353	K. D. H. P.	Sch. y.	Princess Bonnie	8.10	8.19	29.3	12.2	4.2	1896	Atlantic City, N. J.	Somers Point, N. J.
150378	K. D. M. C.	Bkn.	Priscilla	36.38	34.56	55.6	17.3	7.9	1884	Kennebunk Port, Me.	New York, N. Y.
150395		Sch. y.	Priscilla	75.77	71.99	85.7	22.6	8.8	1885	Wilmington, Del.	Do.
150426		Sch. y.	Priscilla	643.82	611.63	165.4	34.0	17.1	1886	Belfast, Me.	Baltimore, Md.
150511		Sch. y.	Priscilla	7.71	7.33	28.8	13.0	4.0	1887	Hyannis, Mass.	Nantucket, Mass.
150511		Sch. y.	Priscilla	10.89	10.39	34.2	14.0	4.2	1888	Patchogue, N. Y.	Bridgeport, Conn.
150511		Sch. y.	Priscilla	77.51	73.64	80.2	22.2	8.0	1891	Gloucester, Mass.	Gloucester, Mass.
150511		Sch. y.	Priscilla	10.21	9.69	32.7	15.0	4.7	1893	Hyannis, Mass.	Nantucket, Mass.
150544		Sch. y.	Priscilla	48.89	46.45	69.3	19.8	8.9	1893	East Boothbay, Me.	Pensacola, Fla.
150678		Sch. y.	Priscilla	18.33	15.52	47.0	12.2	7.5	1894	South Boston, Mass.	Providence, R. I.
19045		Sch. y.	Priscilla Brown	34.32	32.60	53.6	15.7	6.7	1848	Essex, Mass.	Southwest Harbor, Me.
20460	J. N. S. L.	Sch. y.	Priscilla Scribner	454.97	432.23	144.5	33.0	16.5	1874	Milford, Del.	Somers Point, N. J.
150588		Sch. y.	Privateer	13.00	12.35	45.0	15.0	2.8	1893	Cocoa, Fla.	St. Augustine, Fla.
150449		Sch. y.	Prize	28.61	18.64	54.0	18.0	5.0	1875	Bridgeton, N. J.	Bridgeton, N. J.
150457	K. G. H. T.	Sch. y.	Procyon	113.54	107.86	91.4	23.9	10.0	1889	Essex, Mass.	Gloucester, Mass.

¹Formerly schooner-yacht Julius T.

²Formerly { a sloop-yacht Priscilla.
b schooner-yacht Elam.

MERCHANT SAILING VESSELS OF THE UNITED STATES—Continued.

Official No.	Signal letters.	Rig.	Name of vessel.	Gross tonnage.	Net tonnage.	Length.	Breadth.	Depth.	When built.	Where built.	Home port (where permanent document issues).
						Feet.	Feet.	Feet.			
19786	H. P. Q. V.	Bk.	Progress.....	358.62	340.69	107.0	27.8	19.6	1843	Westerly, R. I.	New Bedford, Mass.
150566		Sch.	Progress.....	23.56	22.39	60.0	16.0	3.3	1889	Brunswick, Ga.	Brunswick, Ga.
150431		Slp.	Prohibition.....	5.76	5.48	30.5	10.1	2.3	1887	Sinnickson, Va.	Chincoteague, Va.
150447		Slp.	Prohibition.....	7.39	7.03	31.6	11.0	2.8	1888	Atlantic City, N. J.	Somers Point, N. J.
20320		Slp.	Promised Land.....	5.65	5.37	28.0	9.8	2.5	1867	Worcester County, Md.	Chincoteague, Va.
150591		Sch.	Promised Safety.....	10.91	10.37	33.0	12.2	3.8	1892	Wareham, Mass.	New Bedford, Mass.
150220		Cat.	Prospect.....	6.96	6.62	31.0	12.6	4.0	1881	Greenport, N. Y.	Greenport, N. Y.
150690		Sch.	Prospect.....	27.24	25.88	47.5	15.0	6.9	1895	Utsaladdy, Wash.	Seattle, Wash.
150468		Slp.	Prospector.....	9.71	9.34	32.0	12.8	4.5	1889	Cypress Island, Wash.	Port Townsend, Wash.
150640	K. J. R. Q.	Sch.	Prosper.....	605.09	512.78	177.0	38.5	13.5	1891	Port Blakeley, Wash.	San Francisco, Cal.
150586		Sch.	Prosper.....	24.42	23.20	45.0	14.6	6.0	1892	Anacortes, Wash.	Do.
150599	K. L. J. R.	Sch.	Prosper.....	241.36	229.30	128.0	32.6	8.0	1892	Pershbakers Mill, Oreg.	Do.
20087		Sch.	Prosperous.....	34.44	32.73	56.5	21.0	4.2	1867	San Francisco, Cal.	Do.
150309		Sch.	Protection.....	19.58	18.60	46.8	15.6	3.3	1883	Bass River, N. J.	Somers Point, N. J.
18971		Sch.	Protector.....	31.54	22.23	55.8	16.9	4.4	1860	Philadelphia, Pa.	Philadelphia, Pa.
150336		Cat. y.	Proteus.....	11.24	10.68	29.5	13.5	4.2	1884	Noank, Conn.	New York, N. Y.
20371		Slp.	Providence.....	8.49	8.07	34.0	12.0	3.0	1870	Norfolk, Va.	Newport News, Va.
20362		Sch.	Prowess.....	46.04	39.83	70.6	22.0	6.0	1870	Somerset County, Md.	Crisfield, Md.
20452		Sch.	Prudence.....	9.08	8.63	37.3	13.0	4.3	1873	Bristol, R. I.	Port Jefferson, N. Y.
20477		Slp.	Prudence.....	17.05	16.20	40.2	15.3	3.9	1874	Riverhead, N. Y.	Greenport, N. Y.
20221	J. F. Q. M.	Bk.	Prussia.....	1,212.12	1,131.02	184.2	36.5	23.9	1868	Bath, Me.	San Francisco, Cal.
18701	K. H. C. R.	Slp. y.	Psyche.....	27.61	26.23	49.0	16.0	5.5	1866	Bristol, R. I.	Philadelphia, Pa.
150569		Slp.	Psyche.....	10.50	9.98	32.0	14.9	3.2	1892	Patchogue, N. Y.	Sag Harbor, N. Y.
150620		Sch.	Puck.....	6.40	6.08	36.0	12.0	2.5	1893	Cedar Bayou, Tex.	Galveston, Tex.
18778		Cat.	Pulaski.....	62.46	59.34	70.2	22.0	6.9	1845	Newark, N. J.	New York, N. Y.
150384		Sch.	Punch and Judy.....	6.18	5.88	27.0	12.2	3.4	1886	Patchogue, N. Y.	Patchogue, N. Y.
125191	J. N. Q. D.	Sch.	Puritan.....	664.37	640.90	153.5	34.0	17.5	1873	Boston, Mass.	Boston, Mass.
150355		Slp.	Puritan.....	10.51	9.98	33.6	13.0	4.2	1885	Essex, Mass.	Salem, Mass.
150360		Sch.	Puritan.....	10.44	9.92	53.5	15.3	2.8	1885	Cambridge, Md.	Baltimore, Md.
150362		Sch.	Puritan.....	10.31	9.80	47.1	14.6	3.0	1885	Taylor's Island, Md.	Crisfield, Md.
150365	K. D. G. R.	Sch.	Puritan.....	116.07	110.27	85.5	28.7	7.3	1886	Belfast, Me.	Belfast, Me.
150369		Sch.	Puritan.....	49.16	46.70	64.0	21.6	5.8	1885	Solomons Island, Md.	Annapolis, Md.
150385		Sch.	Puritan.....	15.76	10.31	48.0	16.0	4.4	1886	Somerset County, Md.	Crisfield, Md.
150394		Sch.	Puritan.....	89.43	84.96	74.4	22.3	9.5	1887	Essex, Mass.	Gloucester, Mass.
150412		Sch.	Puritan.....	13.45	8.24	54.4	15.0	3.4	1887	Somerset County, Md.	Crisfield, Md.
150423	K. F. C. P.	Sch.	Puritan.....	614.39	583.68	172.2	40.8	12.7	1888	Port Madison, Wash.	San Francisco, Cal.
150432		Sch.	Puritan.....	795.73	777.79	175.3	40.0	12.6	1888	New London, Conn.	New London, Conn.
150494		Sch. y.	Puritan.....	75.93	72.13	83.4	22.7	8.8	1885	Boston, Mass.	Boston, Mass.
150547		Slp.	Puritan.....	7.89	7.50	29.4	12.6	3.6	1890	Redbank, N. J.	Perth Amboy, N. J.
150557		Sch.	Puritan.....	7.76	7.37	36.4	12.3	3.5	1891	Galveston, Tex.	Galveston, Tex.
150581		Sch.	Puritan.....	15.00	14.25	38.8	12.7	5.5	1892	Tacoma, Wash.	Port Townsend, Wash.
150593		Sch.	Puritan.....	12.35	11.74	34.5	13.0	5.5	1892	Machiasport, Me.	Machias, Me.
150675		Slp.	Puritan.....	6.22	5.91	31.0	10.3	3.2	1894	Alexandria, Va.	Alexandria, Va.
150698		Slp. y.	Puritana.....	8.88	6.00	36.0	12.0	6.0	1895	Racine, Wis.	Toledo, Ohio.
20346		Sch.	Pushaw.....	117.58	111.71	89.0	24.0	8.0	1848	Waldoboro, Me.	St. George, Me.
150685		Sch.	Pythian.....	69.49	66.02	79.4	21.2	8.5	1894	Essex, Mass.	Gloucester, Mass.
Q.											
20570		Sch.	Queen.....	8.51	8.08	45.5	10.1	2.9	1876	Tilghmans Island, Md.	Baltimore, Md.
20588	J. W. C. L.	Sch.	Queen.....	277.76	263.89	124.0	31.0	10.0	1882	San Francisco, Cal.	San Francisco, Cal.
20606		Sch.	Queen.....	40.83	38.79	63.0	17.6	7.0	1892	Eau Gallie, Fla.	St. Augustine, Fla.
20592		Sch.	Queen Esther.....	15.66	14.48	39.5	15.0	4.6	1884	Tisbury, Mass.	Edgartown, Mass.
20583		Sch.	Queen Victoria.....	7.59	7.21	34.2	13.3	3.2	1881	East Bay, Fla.	Pensacola, Fla.
20576		Sch.	Queen Victoria.....	6.34	6.02	36.3	10.7	2.8	1877	Beards Creek, N. C.	Beaufort, N. C.
20604		Sch.	Queen of the Fleet.....	13.63	12.95	42.0	16.0	3.6	1891	Biloxi, Miss.	Shieldsboro, Miss.
20580		Sch.	Queen of the Ocean.....	9.97	7.18	47.0	12.5	3.0	1872	Somerset County, Md.	Crisfield, Md.
20555		Sch.	Queen of the Sea.....	11.73	11.14	39.4	12.8	4.7	1871	Bath, Me.	Gloucester, Mass.
20000		Slp.	Queen of the South.....	6.54	6.22	28.4	11.3	4.7	1890	Key West, Fla.	Key West, Fla.
20510		Sch.	Queen of the West.....	51.54	48.96	66.8	18.4	7.1	1849	Essex, Mass.	Mount Desert Ferry, Me.
20565		Sch.	Queen of the West.....	14.34	13.63	39.0	14.0	4.6	1874	New London, Conn.	Key West, Fla.
20518		Sch.	Quickstep.....	29.08	27.63	59.0	17.3	6.2	1856	Gloucester, Mass.	Gloucester, Mass.
20554		Slp.	Quickstep.....	11.76	11.17	34.0	14.5	4.0	1870	East Marion, N. Y.	Beaufort, S. C.
20573		Slp.	Quickstep.....	9.41	5.11	36.0	14.1	3.5	1876	Holmes Cove, N. J.	Bridgeton, N. J.
20575	J. S. F. L.	Bkn.	Quickstep.....	423.37	379.23	148.6	34.3	13.5	1876	Port Ludlow, Wash.	San Francisco, Cal.
20599	K. G. S. L.	Sch.	Quickstep.....	104.68	99.45	91.0	24.0	10.2	1889	Essex, Mass.	Gloucester, Mass.
115335		Sch.	Quickstep.....	282.48	268.36	140.8	25.3	10.2	1874	Greenbay, Wis.	Milwaukee, Wis.
20602		Sch. y.	Quickstep.....	57.77	54.89	69.5	19.9	9.4	1889	New York, N. Y.	New Bedford, Mass.
20589		Sch.	Quick Time.....	43.75	41.56	53.0	18.0	4.0	1883	Pocomoke City, Md.	Annapolis, Md.
20608		Sch.	Quick Time.....	10.47	9.95	52.0	14.1	3.2	1893	St. Peters, Md.	Crisfield, Md.
20706		Slp.	Quincy.....	35.71	33.92	53.0	19.0	5.0	1833	Quincy, Mass.	Boston, Mass.
20603	K. J. P. R.	Sch.	Quinnebaug.....	978.11	951.30	218.0	7.0	18.8	1877	Philadelphia, Pa.	New York, N. Y.
20645		Slp.	Quinnipiac.....	19.06	18.11	44.0	15.7	4.3	1868	Wallingford, Conn.	Onancock, Va.
20552		Sch.	Quinnipiac.....	20.20	19.19	48.4	12.0	3.5	1870	New Haven, Conn.	Barnstable, Mass.
20596		Slp. y.	Quissett.....	6.15	5.84	25.6	12.4	3.5	1885	Mattapoisett, Mass.	Boston, Mass.
20551		Sch.	Quiver.....	31.50	29.92	55.7	19.0	6.5	1869	Somerset County, Md.	Newport News, Va.

¹ Formerly sloop-yacht } a Psyche.
² } b Wynne.
³ Formerly bark Charles L. Pearson.

⁴ Formerly schooner S. Anderson.
⁵ Formerly U. S. S. Quinnebaug.

MERCHANT SAILING VESSELS OF THE UNITED STATES—Continued.

Official No.	Signal letters.	Rig.	Name of vessel.	Gross tonnage.	Net tonnage.	Length.	Breadth.	Depth.	When built.	Where built.	Home port (where permanent document issues).
						Feet.	Feet.	Feet.			
20547	Sch.	Quiwet	70.77	67.23	73.0	21.0	8.3	1858	East Lyme, Conn	Boston, Mass.
20568	Sch.	Qui Vive	9.00	8.55	35.5	11.0	5.0	1875	Winterport, Me.	North Haven, Me.
20585	Sch.	Qui Vive	9.68	9.20	54.0	15.6	3.6	1881	Solomons Island, Md.	Baltimore, Md.
B.											
110018	Sch.	R. Blackman	29.98	18.00	52.8	19.2	4.8	1870	Dorchester, N. J.	Bridgeton, N. J.
110532	Sch.	R. Bottsford	499.90	474.90	107.1	32.9	10.3	1882	Lorain, Ohio	Port Huron, Mich.
110397	J. T. L. Q.	Sch.	R. Bowers	435.76	373.60	150.5	33.5	12.2	1879	Camden, Me.	Boston, Mass.
111073	Sch.	R. Eacrett	32.11	30.51	49.5	16.0	6.9	1894	Port Angeles, Wash.	Port Angeles, Wash.
110623	Slp.	R. Esterbrook, jr.	7.89	7.50	31.0	14.0	3.2	1884	Patchogue, N. Y.	Greenport, N. Y.
110434	Sch.	R. Hallaran	698.20	663.29	189.1	36.6	16.0	1880	Toledo, Ohio	Cleveland, Ohio.
125223	Sch.	R. Kanters	164.05	155.85	112.6	25.6	8.4	1873	Manitowoc, Wis.	Grand Haven, Mich.
21380	Sch.	R. Mason	50.98	48.43	71.0	22.0	6.0	1856	St. Michaels, Md.	Baltimore, Md.
21429	Slp.	R. Robinson	8.99	8.55	36.0	13.0	3.0	Staten Island, N. Y.	Perth Amboy, N. J.
110616	Sch.	R. Somers	7.74	7.35	38.0	13.0	3.3	1883	Mathews County, Va.	Newport News, Va.
110530	Sch.	R. A. Dodson	22.78	15.08	54.0	16.5	4.7	1882	St. Michaels, Md.	Baltimore, Md.
110140	Sch.	R. A. Golden	11.55	10.97	39.5	12.3	3.4	1873	Washington, D. C.	Cape Charles, Va.
110829	Sch.	R. A. Hardee	10.00	9.50	39.0	13.0	3.0	1884	Jacksonville, Fla.	St. Augustine, Fla.
110160	Slp.	R. A. Magowan	15.40	14.63	44.0	14.2	4.8	1874	Havre de Grace, Md.	Philadelphia, Pa.
21545	Sch.	R. B. Forbes	8.89	8.45	33.0	11.1	4.6	1848	Marblehead, Mass.	Scituate, Mass.
110074	Sch.	R. B. Leeds	34.79	33.05	67.8	17.3	5.1	1872	Williamsburg, N. Y.	Philadelphia, Pa.
110178	Sch.	R. B. Spedden	84.50	80.27	86.6	24.0	6.3	1874	Dorchester County, Md.	Baltimore, Md.
21588	Slp.	R. B. Walling	15.51	14.74	41.6	14.1	4.6	1864	Keyport, N. J.	Bridgeton, N. J.
21660	Sch.	R. D. Bateman	29.51	28.03	51.7	16.9	5.4	1865	Cedarville, N. J.	Tuckerton, N. J.
110652	K. C. S. B.	Sch.	R. D. Bibber	769.49	648.36	172.8	35.7	17.8	1884	Bath, Me.	Bath, Me.
21775	Sch.	R. D. Post	32.59	30.97	62.0	20.4	4.4	1868	Fish River, Ala.	Shieldsboro, Miss.
110605	K. B. S. V.	Shp.	R. D. Rice	2,263.42	2,105.60	252.4	43.7	28.7	1883	Thomaston, Me.	New York, N. Y.
110599	K. B. N. W.	Sch.	R. D. Spear	133.47	133.4	32.9	10.3	3.8	1883	Bowdoinham, Me.	Bath, Me.
110537	Slp.	R. E. English	13.58	12.91	42.0	14.8	4.6	1882	Marcus Hook, Pa.	Bridgeton, N. J.
21172	Slp.	R. E. Lee	15.73	14.95	40.5	16.5	4.5	1866	Charleston, S. C.	Charleston, S. C.
110603	Sch.	R. E. Lee	12.72	12.09	44.1	14.2	3.6	1883	Smyrna, N. C.	Edenton, N. C.
110973	Sch.	R. E. Lee	5.30	5.04	30.0	9.8	2.6	1892	Bayboro, N. C.	Newbern, N. C.
111068	Sch.	R. E. Lee	16.20	15.40	36.0	10.0	3.5	1894	St. Augustine, Fla.	St. Augustine, Fla.
110551	Sch.	R. E. Powell	68.19	64.78	83.8	22.9	6.3	1882	Whites Landing, Md.	Cristfield, Md.
21915	J. H. K. G.	Sch.	R. F. Hart	345.50	328.23	128.1	30.5	10.3	1869	St. George, Me.	Boston, Mass.
110418	Sch.	R. F. Jameson	8.59	8.18	36.4	11.8	4.4	1880	Camden, Me.	Gloucester, Mass.
110418	Slp.	R. F. Morris	8.12	7.71	34.5	13.7	3.0	1877	Sayville, N. Y.	Chincoteague, Va.
110832	K. G. W. Q.	Sch.	R. F. Pettigrew	931.23	831.63	183.7	37.3	18.0	1890	Bath, Me.	Portland, Me.
110722	Sch.	R. G. Cleveland	20.36	19.34	48.6	17.2	4.6	1887	Baltimore, Md.	Baltimore, Md.
110039	Sch.	R. G. Magill	65.78	62.49	75.0	23.0	5.0	1872	Baltimore, Md.	Baltimore, Md.
21518	H. Q. L. B.	Sch.	R. G. Whilden	220.42	188.54	105.5	28.5	9.5	1853	Milford, Del.	Boston, Mass.
56207	Sch.	R. H. Becker	140.82	133.78	108.0	23.0	7.3	1867	Dover Bay, Ohio	Milwaukee, Wis.
110961	Sch.	R. H. Dougherty	18.19	12.21	59.5	17.5	4.4	1891	Madison, Md.	Cristfield, Md.
21013	Sch.	R. H. Harper	25.13	23.87	50.9	17.3	5.6	1859	Talbot County, Md.	Baltimore, Md.
21553	H. Q. L. K.	Sch.	R. H. Wilson	154.57	146.85	99.0	27.0	8.0	1857	Port Jefferson, N. Y.	Greenport, N. Y.
110988	Sch.	R. I. Morse	23.92	22.73	45.0	14.2	6.6	1892	Fairhaven, Wash.	Port Townsend, Wash.
21203	Sch.	R. J. Capron	51.97	49.38	71.7	21.0	5.5	1855	Mathews County, Va.	Baltimore, Md.
110731	Sch.	R. J. Walker	9.06	8.61	42.0	12.0	3.0	1883	Somerset County, Md.	Norfolk, Va.
110660	Slp.	R. J. White	10.37	9.86	39.0	14.4	3.6	1884	Wicomico County, Md.	Crisfield, Md.
21876	Slp.	R. K. Terry	11.68	11.10	37.0	13.8	3.9	1869	Port Richmond, N. Y.	New York, N. Y.
21054	Sch.	R. L. Kenney	90.96	86.42	75.2	20.5	8.3	1853	Stonington, Conn.	Rockland, Me.
21514	Sch.	R. L. Loper	24.43	23.21	48.0	18.9	4.0	1859	Marshallville, N. J.	Newport News, Va.
21376	Slp.	R. L. Stuart	44.40	42.18	50.0	22.4	6.2	1852	East Lyme, Conn.	New York, N. Y.
21112	H. Q. B. P.	Sch.	R. L. Tay	151.68	120.09	105.0	27.5	7.7	1857	Milford, Del.	Calais, Me.
110617	Sch.	R. M. Blundon	43.00	40.85	71.0	19.0	6.0	1883	Northumberland County, Va.	Tappahannock, Va.
110798	Sch.	R. N. Elsey	6.46	6.14	40.5	10.7	2.9	1888	Taylor's Island, Md.	Cristfield, Md.
110501	Sch.	R. O. Elliott	31.84	27.33	56.0	20.0	3.0	1881	Madisonville, La.	Shieldsboro, Miss.
21044	H. P. W. G.	Sch.	R. P. Chase	102.46	91.34	83.5	23.5	6.9	1857	Belfast, Me.	Bath, Me.
21877	Sch.	R. P. Mason	155.23	148.46	115.0	24.6	7.9	1867	Ferrysburg, Mich.	Milwaukee, Wis.
110296	J. S. C. G.	Shp.	R. R. Thomas	1,389.33	1,281.13	202.0	39.7	24.7	1876	Searsport, Me.	Searsport, Me.
110051	Sch.	R. S. Bowen	46.19	43.88	63.3	21.9	6.6	1872	Dorchester County, Md.	Tappahannock, Va.
21213	H. Q. D. G.	Sch.	R. S. Dean	136.15	129.35	94.0	21.0	7.2	1855	Taunton, Mass.	Fall River, Mass.
110075	J. M. P. C.	Sch.	R. S. Graham	341.59	324.52	128.5	30.5	9.1	1871	Milford, Del.	Philadelphia, Pa.
110502	Sch.	R. S. Wilber	15.85	15.06	42.0	15.8	3.8	1881	Norfolk, Va.	Newport News, Va.
110721	Sch.	R. T. Allison	9.86	9.37	53.0	14.2	3.3	1886	Solomons Island, Md.	Do.
110106	Sch.	R. T. Lambert	23.23	22.07	50.0	15.0	4.0	1873	Bayport, Mich.	Port Huron, Mich.
21905	Slp.	R. T. Osborn	9.50	9.03	34.5	14.0	3.5	1869	Freeport, N. Y.	Patchogue, N. Y.
111005	K. L. M. T.	Sch.	R. T. Rundlett	271.92	258.33	124.6	32.1	8.7	1892	Wiscasset, Me.	Wiscasset, Me.
110629	Sch.	R. V. Lane	33.43	31.76	65.5	20.2	5.0	1880	Queens Creek, Va.	Newport News, Va.
110415	Sch.	R. V. Nottingham	27.00	25.65	53.6	17.6	5.0	1884	Pocomoke City, Md.	Do.
110946	K. J. T. W.	Sch.	R. W. Bartlett	521.56	495.49	160.0	37.0	12.0	1891	Fairhaven, Cal.	San Francisco, Cal.
111102	K. M. N. S.	Sch.	R. W. Hopkins	935.69	828.58	177.8	38.9	18.5	1896	Thomaston, Me.	Thomaston, Me.
110847	K. G. S. B.	Bkn.	R. A. C. Smith	661.00	628.01	164.4	35.2	13.3	1889	Belfast, Me.	New York, N. Y.
110301	Shr.	R. and H.	6.36	6.05	39.0	9.5	3.0	1876	South Norwalk, Conn.	Bridgeport, Conn.

¹ Formerly schooner City of Woodstock.

MERCHANT SAILING VESSELS OF THE UNITED STATES—Continued.

Official No.	Signal letters.	Rig.	Name of vessel.	Gross tonnage.	Net tonnage.	Length.	Breadth.	Depth.	When built.	Where built.	Home port (where permanent document issues).
110544		Sch.	R. and A. Smith	22.11	21.00	Feet.	Feet.	Feet.	1882	Greenbank, N. J.	Bridgeton, N. J.
110197		Sch.	R. and F. Milbourn	10.48	9.96	44.6	13.8	3.6	1874	Crisfield, Md.	Baltimore, Md.
111055		Sip.	R. and M. Corson	10.71	10.18	35.4	13.9	3.2	1894	Millville, N. J.	Bridgeton, N. J.
21640	J. B. M. S.	Sch.	R. and S. Corson	262.51	249.39	110.4	29.0	8.5	1866	Wilmington, Del.	Wilmington, Del.
110938	K. L. C. S.	Sch.	R. and T. Hargraves	783.26	744.10	173.0	39.4	18.4	1891	Camden, Me.	New Haven, Conn.
110170		Sip.	R. Bruce Martin	13.19	12.53	40.2	15.4	4.3	1874	Edenton, N. C.	Norfolk, Va.
110559		Sch.	R. Reynolds Postles	29.72	28.23	52.5	18.0	4.6	1882	Frederica, Del.	Philadelphia, Pa.
21036	H. P. V. T.	Sch.	Rabboni	294.65	279.92	114.4	28.0	9.6	1866	Bangor, Me.	Bangor, Me.
21036		Sch.	Race	28.25	26.84	56.0	19.0	5.0	1875	Indian Key, Fla.	Key West, Fla.
110223	H. Q. F. D.	Sch.	Race Horse	111.58	108.01	87.8	22.5	8.2	1865	Salisbury, Mass.	Rockland, Me.
21325		Sch.	Race Horse	6.73	6.40	49.0	10.6	2.8	1874	Somerset County, Md.	Crisfield, Md.
110229		Sip.	Racer	7.25	6.89	32.4	12.7	3.3	1870	Oyster Bay, N. Y.	Hartford, Conn.
21965		Sch.	Racer	68.85	65.41	80.4	25.9	5.9	1868	Northport, N. Y.	Cold Spring, N. Y.
110262		Sip.	Rachel	6.58	6.26	27.0	11.6	3.5	1876	Norwalk, Conn.	Bridgeton, Conn.
110322		Sip.	Rachel H	12.45	11.83	33.4	14.8	4.2	1878	New York, N. Y.	Norfolk, Va.
21819		Sip.	Rachel Ann	10.71	10.18	31.6	12.3	3.4			Newport News, Va.
110610	K. B. V. R.	Bkn.	Rachel Emery	673.54	580.06	167.1	35.3	17.4	1883	Waldoboro, Me.	Boston, Mass.
21366	H. Q. F. M.	Sch.	Rachel Jane	103.76	98.58	82.0	24.8	8.0	1850	Brookhaven, N. Y.	New York, N. Y.
21502	H. Q. K. G.	Sch.	Rachel S. Miller	176.15	167.35	100.4	27.8	9.1	1852	Pettys Island, N. J.	Norfolk, Va.
21708		Sch.	Racine	534.34	507.63	194.7	30.4	11.8	1867	Tonawanda, N. Y.	Port Huron, Mich.
21244		Sch.	Radiant	68.74	65.31	69.0	22.0	6.7	1836	Brookhaven, N. Y.	Camden, Me.
21193		Sch.	Radical	177.32	168.46	118.0	25.3	7.6	1865	Detroit, Mich.	Chicago, Ill.
111090	K. M. J. C.	Sch.	Radnor	678.60	644.67	176.4	35.0	14.2	1895	Noank, Conn.	Fall River, Mass.
110947		Sip.	Rago	8.57	8.15	36.5	11.0	5.0	1891	Charleston, S. C.	Charleston, S. C.
111014		Sip.	Ranee	9.06	8.61	24.6	12.0	4.4	1890	Fall River, Mass.	Providence, R. I.
110060		Sch.	Railroad	36.86	35.02	53.9	19.5	6.3	1872	Castine, Me.	Portland, Me.
21627		Sch.	Rainbow	42.86	40.72	62.5	22.0	4.8	1862	San Francisco, Cal.	San Francisco, Cal.
21842		Sip.	Rainbow	10.54	10.01	35.0	13.0	3.5		Crisfield, Md.	Tappahannock, Va.
110364		Sch.	Rainbow	27.12	25.77	53.8	16.5	4.3	1878	Millbridge, Me.	Ellsworth, Me.
110941		Cat.	Rainbow	6.03	5.73	27.4	12.2	3.6	1889	Newport, R. I.	Newport, R. I.
111025		Sip. y.	Rainier	14.70	13.96	39.5	14.5	3.8	1893	Port Blakely, Wash.	Seattle, Wash.
110897	K. J. G. L.	Sip. y.	Rajah	9.05	8.60	35.0	8.5	6.5	1884	Greenpoint, N. Y.	New York, N. Y.
110136	J. N. L. Q.	Sch.	Raleigh	583.26	550.12	169.0	30.2	16.9	1873	Baltimore, Md.	Perth Amboy, N. J.
110730		Sch.	Ralph	12.06	11.46	46.9	12.3	3.4	1887	Turtle Bayou, Tex.	Galveston, Tex.
110740		Sip.	Ralph	8.82	8.38	31.5	12.4	4.4	1887	Salem, Mass.	Salem, Mass.
110997		Sch.	Ralph	40.00	38.00	66.2	20.9	5.3	1892	Solomons Island, Md.	Annapolis, Md.
110901		Sch.	Ralph L	15.42	14.65	42.0	12.8	5.2	1891	San Francisco, Cal.	San Francisco, Cal.
21179		Sch.	Ralph Campbell	220.56	215.24	127.2	25.8	9.0	1855	Cleveland, Ohio	Chicago, Ill.
111057		Sch.	Ralph Russell	73.85	70.16	83.0	22.0	8.5	1894	Gloucester, Mass.	Gloucester, Mass.
110316		Sch.	Ralph E. Eaton	68.96	65.52	73.5	21.0	7.5	1877	Essex, Mass.	Do.
110626		Sch.	Ralph F. Hodgdon	90.31	85.79	81.5	22.7	8.6	1884	do	Do.
110776		Sch.	Ralph J. Long	90.15	83.64	87.0	27.4	5.7	1888	Bandon, Ore.	San Francisco, Cal.
110350		Sch.	Ralph K. Grant	47.37	45.01	50.5	20.1	6.2	1878	Ellsworth, Me.	Waldoboro, Me.
110315	J. S. G. P.	Sch.	Ralph M. Hayward	604.74	538.99	192.0	33.6	15.3	1877	Waldoboro, Me.	Boston, Mass.
111106	K. M. R. D.	Sip. y.	Ramallah	11.40	9.90	38.0	12.7	4.3	1896	Fall River, Mass.	Fall River, Mass.
21565		Sip.	Rambler	14.14	13.44	39.6	16.4	4.0		Mystic, Conn.	Norfolk, Va.
21978		Sch.	Rambler	5.61	5.33	29.0	10.0	3.1	1870	York County, Va.	Newport News, Va.
110345		Sch. y	Rambler	6.72	6.39	27.2	10.0	4.1	1878	Bath, Me.	Bath, Me.
110526		Sch.	Rambler	5.68	5.40	34.9	10.6	2.8	1881	Indian River, Fla.	Tampa, Fla.
110675		Sch.	Rambler	26.25	26.25	53.5	15.8	3.8	1881	St. Clair, Mich.	Grand Haven, Mich.
110692		Sip.	Rambler	9.13	8.68	37.0	12.6	2.6	1886	Chinook, Wash.	Astoria, Ore.
110694		Sch.	Rambler	15.85	15.06	37.4	14.0	4.0	1882	San Francisco, Cal.	Los Angeles, Cal.
110705		Sip. y.	Rambler	13.06	12.98	37.0	14.6	4.5	1880	Kenosha, Wis.	Chicago, Ill.
110845		Sip.	Rambler	5.65	5.37	31.6	12.8	3.0	1881	Bayshore, N. Y.	Patchogue, N. Y.
110859		Sch.	Rambler	9.83	9.36	31.9	12.2	4.2	1890	Tacoma, Wash.	Wrangell, Alaska.
110916		Sip. y.	Rambler	8.54	8.54	31.7	11.2	3.9	1876	Philadelphia, Pa.	Philadelphia, Pa.
110931		Sip.	Rambler	6.33	6.02	31.3	11.3	4.1	1885	Rockport, Me.	Mount Desert Ferry, Me.
110936		Cat.	Rambler	5.48	5.21	28.0	10.9	3.0	1875	Brooklyn, N. Y.	Stonington, Conn.
110984		Sip. y.	Rambler	9.73	9.25	36.0	11.8	3.1	1890	Cayuga, N. Y.	Cleveland, Ohio.
111070		Sip.	Rambler	7.55	7.17	27.2	11.1	3.6	1894	Pensacola, Fla.	Pensacola, Fla.
110130	K. J. M. Q.	Sch. y.	Ramona	127.04	120.69	117.0	25.0	8.5	1871	City Island, N. Y.	New York, N. Y.
110890		Sch.	Ramona	34.74	31.50	58.5	19.6	6.5	1890	Bonicia, Cal.	San Francisco, Cal.
110918		Sip. y.	Ramona	13.36	12.70	32.0	13.9	5.3	1886	Monument Beach, Mass.	Boston, Mass.
110977		Sip.	Ramona	10.35	9.83	33.3	12.5	5.4	1892	East Boothbay, Me.	Boothbay, Me.
110982		Sip.	Ramona	6.36	6.05	31.0	10.3	4.5	1892	Sedgwick, Me.	Deer Isle, Me.
111002		Sch.	Ramona	88.23	83.82	86.0	23.2	9.2	1892	Essex, Mass.	Gloucester, Mass.
111043		Sch.	Randia	7.36	6.99	33.8	11.8	3.6	1892	Galveston, Tex.	Galveston, Tex.
16908	J. V. W. R.	Sch. y.	Ranger	32.74	31.11	64.5	18.0	5.0	1855	Stonington, Conn.	New York, N. Y.
21783		Sip.	Ranger	9.10	8.65	32.6	13.9	3.5			Norfolk, Va.
110005		Sch.	Ranger	24.20	22.99	49.8	16.5	6.0	1871	Brunswick, Me.	New Bedford, Mass.
110906		Sip.	Ranger	8.11	7.71	30.4	10.7	4.9	1891	Brooksville, Me.	Deer Isle, Me.
110957		Sip.	Ranger	6.65	6.32	27.0	9.1	5.9	1890	Swans Island, Me.	New York, N. Y.
111013		Sip.	Ranger	12.75	12.17	30.6	10.1	4.4	1892	Los Angeles, Cal.	Los Angeles, Cal.
111107		Cat.	Ranger	5.77	5.48	23.4	11.2	8.7	1896	Osterville, Mass.	Chatham, Mass.
110711		Sch.	Rapallo	29.19	27.73	63.7	20.6	8.9	1888	Cedar Bayou, Tex.	Galveston, Tex.

¹ Formerly schooner-yacht Resolute.

² Formerly schooner Mystic.

MERCHANT SAILING VESSELS OF THE UNITED STATES—Continued.

Official No.	Signal letters.	Rig.	Name of vessel.	Gross tonnage.	Net tonnage.	Length.	Breadth.	Depth.	When built.	Where built.	Home port (where permanent document issues).
						Feet.	Feet.	Feet.			
21265		Sch.	Rapid	14.24	18.53	43.5	15.5	4.6	1876	Key West, Fla.	Key West, Fla.
21677		Sch.	Rapid	11.44	10.87	86.1	12.4	4.4	1865	Georgetown, Me.	Machias, Me.
111041		Slp.	Rara Avis	8.40	7.98	84.3	12.5	6.0	1893	Eagle Island, Me.	Deer Isle, Me.
111027	K. L. Q. R.	Sch.	Raritan	769.66	738.24	160.4	35.0	18.9	1870	Argyle, Nova Scotia.	Philadelphia, Pa.
110944		Slp.	Rarus	9.36	8.93	30.0	12.1	3.3	1873	New Orleans, La.	Patchogue, N. Y.
21222		Sch.	Rattler	14.13	18.43	38.0	12.3	5.6	1836	Essex, Mass.	Deer Isle, Me.
21246		Sch.	Rattler	82.72	78.59	74.0	22.5	7.8	1859	Danversport, Mass.	Eastport, Me.
110481		Sch.	Rattler	45.13	42.87	72.9	22.2	5.0	1881	Worcester County, Md.	Annapolis, Md.
110697	K. D. J. H.	Sch.	Rattler	98.25	93.34	85.5	23.4	8.6	1886	Essex, Mass.	San Francisco, Cal.
111063		Sch.	Rattler	6.93	6.59	29.0	12.3	3.6	1894	Umbrella Key, Fla.	Key West, Fla.
21903	K. M. G. P.	Sch.	Rattlemake	886.26	868.45	170.0	29.6	12.4	1869	Chester, Pa.	Philadelphia, Pa.
110720		Slp.	Rattlemauke	6.16	5.86	39.4	10.5	2.6	1886	Rice Path, N. C.	Beaufort, N. C.
21154	H. Q. C. V.	Sch.	Raven	125.91	119.62	88.3	25.2	7.3	1852	Bucksport, Me.	Belfast, Me.
110258		Sch.	Raven	8.37	7.96	41.3	11.6	3.3	1875	Cristfield, Md.	Norfolk, Va.
110928		Sch. y.	Raven	8.24	7.83	33.3	10.8	4.0	1874	Essex, Mass.	Boston, Mass.
110281		Slp.	Ray	10.82	7.67	36.5	14.4	3.6	1876	Port Norris, N. J.	Bridgeton, N. J.
110446		Sch.	Ray	7.37	7.00	39.5	10.0	3.4	1880	Rockhall, Md.	Baltimore, Md.
110206		Sch.	Ray R. Nienkirk	33.95	20.19	58.3	19.0	5.0	1873	Bridgeton, N. J.	Camden, N. J.
110593		Sch.	Raymond	28.70	27.26	52.0	18.0	5.0	1883	St. Michaels, Md.	Tappahannock, Va.
111031		Slp.	Raymond	183.79	174.60	102.8	29.7	7.8	1893	New London, Conn.	Hartford, Conn.
110171		Sch.	Raymond Fuller	68.93	65.48	79.0	25.0	6.6	1874	Newtown, Md.	Washington, D. C.
110850		Slp.	Raymond Lee	7.28	6.92	89.0	13.0	3.0	1890	Fairport, Va.	Tappahannock, Va.
111066		Sch.	Raymond Oliver	10.76	10.23	41.2	15.5	4.0	1894	St. Catherine's Bay, Md.	Alexandria, Va.
110943		Sch.	Raymond A. Pritchett	10.33	9.81	51.0	14.2	3.3	1891	St. Peters, Md.	Cristfield, Md.
110466	J. V. G. K.	Sch.	Raymond T. Mauli	538.86	511.92	140.5	35.0	15.3	1881	Coopers Point, N. J.	Somers Point, N. J.
21786		Sch.	Reaper	42.01	39.91	60.2	20.7	4.8	1856	South Milford, Del.	New York, N. Y.
110270	J. R. P. G.	Shp.	Reaper	1,468.56	1,358.43	211.6	39.2	24.0	1876	Bath, Me.	Bath, Me.
110777		Cat.	Reaper	6.26	5.95	26.0	12.0	3.5	1895	Harwich, Mass.	Chatham, Mass.
110643		Sch.	Reba Sterling	24.07	22.87	58.0	18.0	5.5	1884	Pocomoke City, Md.	Newport News, Va.
21022		Sch.	Rebecca	21.31	20.25	47.7	17.0	5.2	1865	Somerset County, Md.	Baltimore, Md.
21171		Slp.	Rebecca	14.93	14.19	38.3	15.6	4.2	1864	Charleston, S. C.	Charleston, S. C.
21322	K. J. P. C.	Sch. y.	Rebecca	38.66	36.73	67.2	19.0	6.3	1855	New York, N. Y.	Philadelphia, Pa.
21330		Sch.	Rebecca	28.72	27.28	61.6	19.5	4.4	1865	Wolf River, Miss.	New Orleans, La.
21698		Sch.	Rebecca	44.37	42.15	57.6	20.7	5.7	1858	Charleston, S. C.	Cristfield, Md.
21969		Slp.	Rebecca	6.30	5.98	37.6	11.0	3.6	1870	Baltimore, Md.	Norfolk, Va.
110026		Sch.	Rebecca	32.51	30.89	55.3	18.2	4.9	1872	Smyrna, N. C.	Charleston, S. C.
110056		Slp.	Rebecca	16.13	9.64	41.4	16.3	4.5	1872	Bridgeton, N. J.	Bridgeton, N. J.
110268	J. R. M. T.	Sch.	Rebecca	161.35	153.30	105.0	30.6	8.8	1875	Empire City, Oreg.	San Francisco, Cal.
110406	J. T. P. B.	Sch.	Rebecca	141.91	134.82	98.2	27.0	7.8	1879	Portland, Conn.	Norfolk, Va.
111092		Sch.	Rebecca B.	7.68	7.68	28.8	11.4	3.4	1895	Estelville, N. J.	Somers Point, N. J.
110727		Sch.	Rebecca M.	22.50	21.38	47.0	17.2	5.0	1887	New Gretna, N. J.	Port Jefferson, N. Y.
110513		Slp.	Rebecca N.	9.04	6.26	32.5	13.2	8.8	1882	Philadelphia, Pa.	Bridgeton, N. J.
21881		Sch.	Rebecca Bartlett	67.01	63.66	73.9	20.9	7.0	1869	Essex, Mass.	Gloucester, Mass.
21463		Sch.	Rebecca Clyde	31.42	29.85	35.0	15.0	5.8	1858	Philadelphia, Pa.	Norfolk, Va.
110098	J. M. T. B.	Bk.	Rebecca Crowell	586.75	567.41	144.6	32.0	16.8	1873	Boston, Mass.	Boston, Mass.
110071		Sch.	Rebecca Funk	8.69	8.26	35.2	13.3	3.4			Tampa, Fla.
21115	H. Q. B. T.	Sch.	Rebecca Goldard	406.01	385.71	134.8	27.5	15.2	1860	Medford, Mass.	Pensacola, Fla.
110120		Sch.	Rebecca Jane	16.95	16.10	44.3	14.5	4.3	1870	Lancaster County, Va.	Norfolk, Va.
110100	J. M. V. F.	Sch.	Rebecca Shepherd	411.05	390.50	126.0	32.8	9.7	1873	Milford, Del.	Philadelphia, Pa.
110998		Sch.	Rebecca Smith	9.28	8.82	40.0	14.2	3.3	1892	Alexandria, Va.	Alexandria, Va.
110561	J. W. S. H.	Sch.	Rebecca A. Taulane	449.57	427.09	138.0	36.4	12.8	1882	Mays Landing, N. J.	Boston, Mass.
21581		Slp.	Rebecca B. Tennis	12.90	12.25	41.7	13.4	3.9		Hampton, Va.	Newport News, Va.
110764		Sch.	Rebecca C. Schoch	27.54	18.07	57.7	18.7	5.3	1888	Bridgeton, N. J.	Philadelphia, Pa.
110682		Sch.	Rebecca F. Brunyate	21.13	12.91	48.5	16.5	4.8	1885	Mauricetown, N. J.	Camden, N. J.
110668	K. C. W. V.	Sch.	Rebecca F. Lumlun	464.32	396.53	145.5	33.5	13.0	1884	Perry, Me.	Boston, Mass.
110142	J. N. R. L.	Sch.	Rebecca J. Moulton	589.10	526.95	143.6	32.5	16.1	1873	East Boston, Mass.	Do.
110547		Sch.	Rebecca J. Smith	9.40	5.92	45.0	12.2	3.6	1882	Cristfield, Md.	Cristfield, Md.
110650		Sch.	Rebecca J. White	10.34	9.84	51.5	13.0	3.7	1884	Somerset County, Md.	Do.
111054		Slp.	Rebecca M. Newcomb	10.23	9.72	30.0	18.0	4.0	1894	Church Landing, N. J.	Camden, N. J.
110040	J. L. M. W.	Sch.	Rebecca M. Smith	318.26	302.35	116.3	31.4	9.3	1872	Camden, N. J.	Philadelphia, Pa.
110408	J. T. P. D.	Sch.	Rebecca M. Walls	590.50	560.97	145.6	34.6	16.3	1879	Milton, Del.	Do.
111071	K. M. C. P.	Sch.	Rebecca R. Douglas	356.09	338.29	138.8	33.9	9.5	1894	Bath, Me.	Do.
110704		Slp.	Rebecca T. Runk	10.51	9.98	47.3	15.7	3.7	1866	Taylor's Island, Md.	Baltimore, Md.
21901	J. G. T. N.	Sch.	Rebecca W. Huddell	256.52	243.70	125.0	36.0	7.4	1869	Camden, N. J.	Boston, Mass.
110554		Sch.	Rebie and Ella	14.73	8.85	46.6	15.9	4.5	1884	Leesburg, N. J.	Bridgeton, N. J.
110503		Sch.	Reckless	31.23	29.67	62.1	17.4	4.0	1880	Havre de Grace, Md.	Baltimore, Md.
110649		Slp.	Reckless	9.82	9.33	39.4	14.4	3.5	1884	St. Michaels, Md.	Do.
21945		Sch.	Recreation	14.81	14.07	42.0	15.0	4.0	1870	Bridgeton, Conn.	Plymouth, Mass.
110353		Slp.	Recreation	7.08	6.73	29.0	12.0	3.4	1878	East Moriches, N. Y.	New Haven, Conn.
110227		Sch.	Recruit	16.89	16.05	47.1	15.0	4.0	1872	Newtown, Md.	Cristfield, Md.
110827	Sch. y.	Slp.	Red Cedar	7.47	7.10	31.6	13.2	2.9	1889	Bellport, N. Y.	Patchogue, N. Y.
110272		Sch.	Red Cloud	8.55	8.13	47.2	11.7	3.6	1875	Bayport, Mich.	Sandusky, Ohio.
110908		Sch.	Red Cloud	9.26	8.80	34.9	12.6	3.3	1891	Detroit, Mich.	Detroit, Mich.
110953		Shr.	Red Fin	10.69	10.16	41.8	10.6	3.4	1881	Greenwich, Conn.	Bridgeton, Conn.
21615	H. W. Q. R.	Sch.	Red Jacket	116.60	110.77	82.3	27.4	7.7	1860	Camden, Me.	Rockland, Me.

¹ Formerly } a British bark Emily Lawther.
² Norwegian bark Rondo.

³ Formerly U. S. revenue-marine sloop Vanderbilt.

MERCHANT SAILING VESSELS OF THE UNITED STATES—Continued.

Official No.	Signal letters.	Rig.	Name of vessel.	Gross tonnage.	Net tonnage.	Length.	Breadth.	Depth.	When built.	Where built.	Home port (where permanent document issued).
21879		Slp.	Red Rover	9 92	9 42	30.0	12.0	1872		New London, Conn.	Stonington, Conn.
110090		Sch.	Red Wing	722 78	686 54	192 7	33 9	14 0	1873	Tonawanda, N. Y.	Detroit, Mich.
110624	K. C. H. N.	Sch.	Red Wing	437 12	390 25	136 4	33 2	11 7	1884	Philadelphia, Pa.	Philadelphia, Pa.
21720		Sch.	Red, White, and Blue	21 76	13 81	48 2	18 2	5 2	1867	Guilford, Conn.	Beaufort, N. C.
56571		Sch.	Red, White, and Blue	38 78	36 85	31 6	13 0	4 3	1887	Oakley, Mich.	Port Huron, Mich.
110385		Slp.	Red, White, and Blue	10 83	10 49	40 0	18 3	8 3	1879	Beaufort, S. C.	Charleston, S. C.
21626		Sch.	Redwood	26 59	25 29	55 0	13 8	3 7	1832	Pulgas Ranch, Cal.	San Francisco, Cal.
110001		Slp.	Red Benedict	9 06	8 61	30 2	13 9	3 8	1871	Port Richmond, N. Y.	Edenton, N. C.
110913		Sch.	Regalia	66 09	62 79	61 8	20 3	7 3	1860	Boothbay, Me.	Rockport, Me.
110354	K. C. M. L.	Slp. y.	Regina	6 80	6 46	36 0	13 0	2 9	1890	Patchogue, N. Y.	Patchogue, N. Y.
110950	K. J. W. F.	Sch.	Regina	26 25	24 94	45 8	15 5	5 3	1876	Keypoint, N. J.	New York, N. Y.
110902		Cat.	Reginald	6 60	6 27	29 0	13 0	3 3	1891	Machias, Me.	Machias, Me.
111034		Sch.	Regina S	68 99	65 55	68 0	26 0	5 4	1893	Patchogue, N. Y.	Patchogue, N. Y.
21030		Sch.	Regulator	15 78	14 52	46 9	16 4	5 1	1848	San Francisco, Cal.	San Francisco, Cal.
21916		Sch.	Regulator	847 83	827 46	172 7	36 4	17 9	1869	Somerset County, Md.	Tappanhook, Va.
110552		Sch.	Regulator	43 71	41 53	63 0	20 1	5 0	1882	Chester, Pa.	Peasacola, Fla.
21199		Sch.	Reindeer	207 65	197 30	130 6	23 8	8 7	1863	Smyrna, N. C.	Beaufort, N. C.
21673		Sch.	Reindeer	14 39	13 67	43 6	12 9	5 3	1859	East Saginaw, Mich.	Toledo, Ohio.
21940		Sch.	Reindeer	305 96	290 67	138 8	26 6	11 7	18 0	Harpwell, Me.	Machias, Me.
110333		Slp.	Reindeer	7 29	6 93	29 2	11 6	2 9	1877	Detroit, Mich.	Cleveland, Ohio.
110426		Sch.	Reindeer	8 12	7 72	39 0	10 0	2 0	1880	St. Marys, Md.	Washington, D. C.
110647		Slp.	Reindeer	6 23	5 92	30 9	12 0	2 8	1884	Galveston, Tex.	Galveston, Tex.
110538		Slp.	Reina Cator	17 94	9 86	45 4	16 1	4 3	1882	Norfolk County, Va.	Norfolk, Va.
21464		Slp.	Reliance	20 00	27 55	46 0	17 0	4 4	1857	James Island, Md.	Baltimore, Md.
21470		Slp.	Reliance	6 22	5 61	28 4	11 6	3 1	1863	Brown's Point, N. J.	New York, N. Y.
110095		Sch.	Reliance	64 56	61 34	69 5	24 0	6 0	1886	Somerset County, Md.	Norfolk, Va.
110707		Cat.	Reliance	6 10	5 80	28 2	12 4	3 3	1886	Benicia, Cal.	San Francisco, Cal.
110923		Slp. y.	Reliance	11 81	11 22	39 1	13 0	4 7	1888	Patchogue, N. Y.	Patchogue, N. Y.
110924		Sch.	Reliance	9 69	9 21	38 8	14 0	4 5	1888	Brooklyn, N. Y.	Falmouth, Mass.
21260		Sch.	Relief	10 39	9 87	35 3	12 6	4 2	1891	Carancahua, Tex.	Port Lavaca, Tex.
110044		Sch.	Relief	9 36	8 89	31 5	10 9	3 6	1872	Dear Isle, Me.	Dear Isle, Me.
110482		Slp.	Relief	51 56	51 56	55 0	25 0	6 0	1881	Bristol, Me.	Wiscasset, Me.
110505		Sch.	Relief	23 10	21 94	61 0	15 0	3 0	1881	Mystic, Conn.	New York, N. Y.
110645	K. C. Q. N.	Sch.	Relief	229 68	218 20	104 3	27 1	11 0	1884	Point Isabel, Tex.	Brownsville, Tex.
21836		Sch.	Remedy	45 95	43 66	71 0	21 6	5 1	1867	Bath, Me.	New York, N. Y.
110000		Slp.	Remora	7 70	7 32	29 7	11 0	3 8	1892	Somerset County, Md.	Crisfield, Md.
111003		Slp.	Rena B	8 03	7 63	43 7	11 5	3 0	1892	North Haven, Me.	North Haven, Me.
110725		Sch.	Renne	7 01	6 66	30 0	12 3	3 6	1883	Smyrna, N. C.	Newbern, N. C.
21170		Sch.	Renshaw	59 39	56 42	67 0	20 0	5 6	1865	Pleasantville, N. J.	Somers Point, N. J.
21994		Slp.	Report	11 56	10 99	35 3	14 5	3 7	1871	Elizabeth City, N. J.	Baltimore, Md.
110811		Slp.	Report	14 72	13 98	37 0	12 4	4 0	1872	Greenport, N. Y.	New Haven, Conn.
110159		Sch.	Reporter	83 61	79 43	78 5	22 8	8 0	1874	Sag Harbor, N. Y.	Bridgeton, N. J.
110298	J. S. D. C.	Sch.	Reporter	350 62	333 09	141 4	34 0	10 6	1876	Essex, Mass.	Gloucester, Mass.
21386		Slp.	Republic	26 45	25 13	44 5	18 9	5 9	1866	Port Ludlow, Wash.	San Francisco, Cal.
110427	K. D. J. C.	Sch. y.	Republic	95 74	90 96	99 5	23 5	8 6	1880	Greenport, N. Y.	New York, N. Y.
110115		Sch.	Republican	19 00	18 05	41 7	14 7	6 3	1866	Nyaek, N. Y.	Do.
21052		Sch.	Rescue	90 67	87 64	69 4	19 7	7 5	1854	Cushing, Me.	Portland, Me.
21160		Sch.	Rescue	9 86	9 37	40 5	12 5	5 0	1865	Essex, Mass.	New Bedford, Mass.
21259		Sch.	Rescue	16 50	15 73	55 2	13 6	5 8	1865	Buckaport, Me.	Castine, Me.
110282		Sch.	Rescue	67 67	64 29	74 6	22 5	5 9	1875	Woods Landing, N. J.	Trenton, N. J.
110390		Slp.	Rescue	8 19	7 78	31 3	11 5	3 6	1879	Mustang Island, Tex.	Port Lavaca, Tex.
110455		Slp.	Rescue	6 99	6 64	33 0	13 0	3 0	1881	Portsmouth, Va.	Norfolk, Va.
110877		Sch.	Rescue	27 68	19 15	60 7	18 2	5 0	1890	Pocomoke City, Md.	Philadelphia, Pa.
111069		Sch.	Rescue	7 61	7 23	47 0	11 6	4 0	1894	Punta Gorda, Fla.	Key West, Fla.
110273		Slp.	Resolute	11 53	10 96	38 0	14 4	4 5	1876	Greenport, N. Y.	Greenport, N. Y.
110670		Slp.	Resolute	22 78	21 65	50 6	16 4	3 6	1885	Bowdoinham, Me.	Mount Desert Ferry, Me.
21561		Slp. y.	Restless	6 37	6 05	26 5	11 7	3 5	1869	Boston, Mass.	Boston, Mass.
21287		Sch.	Restless	51 34	48 78	74 0	17 4	5 8	1867	Boston, Mass.	Milwaukee, Wis.
21767		Slp.	Restless	19 73	18 75	47 1	15 5	4 2	1868	Holland, Mich.	Milwaukee, Wis.
110095		Sch.	Restless	8 40	7 98	28 5	12 3	4 0	1873	Bellport, N. Y.	New York, N. Y.
110540		Slp.	Restless	18 16	17 26	35 5	14 0	3 7	1882	Rockland, Me.	Rockport, Me.
110550		Sch.	Restless	10 95	10 51	37 0	11 0	4 5	1881	San Francisco, Cal.	Los Angeles, Cal.
110736		Slp. y.	Restless	31 66	30 08	54 1	18 0	4 5	1881	Ludington, Mich.	Milwaukee, Wis.
110777		Sch.	Restless	12 14	12 14	45 5	11 9	3 0	1888	Bath, Me.	Boston, Mass.
110853		Sch.	Restless	16 18	15 37	42 0	16 4	3 8	1887	Smyrna, N. C.	Beaufort, N. C.
110925		Slp. y.	Restless	7 97	7 58	31 2	12 4	3 8	1889	Cape May, N. J.	Bridgeton, N. J.
110963		Sch.	Restless	8 93	8 48	30 8	14 0	4 8	1892	Cleveland, Ohio	Cleveland, Ohio.
110986		Slp.	Restless	6 25	5 94	29 4	11 5	3 3	1887	San Diego, Cal.	San Diego, Cal.
110384		Sch.	Resumption	293 63	278 95	143 4	29 0	10 3	1879	Harrison, N. J.	Newark, N. J.
110507	J. V. R. Q.	Bkn.	Retriever	547 71	470 72	161 8	37 0	13 5	1881	Milwaukee, Wis.	Marquette, Mich.
110771		Sch.	Reub. L. Richardson	97 04	92 19	84 8	23 6	8 8	1888	Seabock, Wash.	Port Townsend, Wash.
110151		Sch.	Reuben Doud	324 42	308 20	137 7	26 0	11 6	1873	Bath, Me.	Detroit, Mich.
110558	J. T. B. Q.	Sch.	Reuben Eastman	115 22	109 46	81 0	21 1	7 5	1878	Bath, Me.	Bath, Me.
110498	J. V. P. M.	Slp.	Rence	1,924 56	1,828 33	229 2	41 0	27 1	1881	Winneconne, Wis.	Do.
110664		Sch.	Rend	20 64	19 61	53 7	13 0	3 5	1885	Key West, Fla.	Key West, Fla.
21160		Sch.	Revenue	34 79	33 06	52 7	16 6	6 6	1837	Essex, Mass.	Ellsworth, Me.

¹ Formerly U. S. revenue-marine sloop Report.

² Formerly sloop Quimper.

MERCHANT SAILING VESSELS OF THE UNITED STATES—Continued.

Official No.	Signal letters.	Rig.	Name of vessel	Gross tonnage.	Net tonnage.	Length.	Breadth.	Depth.	When built.	Where built.	Home port (where permanent document issues).
						Feet.	Feet.	Feet.			
110334		Sch.	Rev. John Fletcher	108.84	103.40	88.4	26.5	7.6	1877	Nashville, Va.	Coldspring, N. Y.
110396		Slp.	Rex	6.34	6.03	30.5	11.7	3.4	1879	Oyster Bay, N. Y.	Perth Amboy, N. J.
111089		Slp. y.	Reynard	9.34	7.90	31.0	12.8	3.7	1895	Newburyport, Mass.	Newburyport, Mass.
21492		Slp.	Rhoda	8.74	8.30	36.0	13.8	3.5	1856	Pensacola, Fla.	Pensacola, Fla.
110572		Sch.	Rhoda	13.20	12.54	42.4	12.3	4.9	1878	Oswego, N. Y.	Cape Vincent, N. Y.
110743		Slp.	Rhoda B.	12.97	12.33	37.9	15.5	4.0	1887	Dennisville, N. J.	Bridgeton, N. J.
110355		Slp.	Rhoda C.	5.45	5.18	34.8	10.6	2.6	1873	Sheepshead Bay, N. Y.	New York, N. Y.
21426		Slp.	Rhoda Ann	18.08	17.18	43.0	15.9	4.4			Do.
21893	J. G. Q. F.	Sch.	Rhoda Holmes	295.30	280.54	128.0	32.0	10.1	1869	Coopers Point, N. J.	Perth Amboy, N. J.
111053		Slp.	Rhoda and Florence	10.80	10.26	33.5	14.0	3.6	1893	Newport, N. J.	Bridgeton, N. J.
110336		Slp.	Rhoda and Jane	6.57	6.25	31.5	12.0	3.4	1870	Manahawkin, N. J.	Tuckerton, N. J.
21998		Sch.	Rhode Island	7.98	7.58	33.0	13.0	4.0			New Bedford, Mass.
56.86		Sch.	Rhode Island	10.73	10.20	37.2	13.3	4.9	1878	New Shoreham, R. I.	New London, Conn.
110939	K. J. R. T.	Sch.	Rhode Island	728.47	646.14	163.5	35.0	17.3	1891	East Deering, Me.	Bristol, R. I.
1109.2		Cat.	Rhode Island	5.65	5.37	25.7	11.0	3.9	1841	Newport, R. I.	Newport, R. I.
1108.8		Sch.	Rice Bird	22.28	21.17	52.0	14.8	3.7	1890	Brunswick County, N. C.	Wilmington, N. C.
111030		Slp.	Richard	183.79	174.60	102.8	29.7	7.8	1893	New London, Conn.	Hartford, Conn.
21864		Sch.	Richard S.	18.74	17.80	40.0	18.0	5.0		Cape May, N. J.	Edgartown, Mass.
1108.08	K. G. C. V.	Sch.	Richard Cromwell	118.37	112.45	98.5	26.5	6.6	1888	Madison, Md.	Baltimore, Md.
21403	H. Q. G. B.	Sch.	Richard Hill	184.48	175.26	99.3	26.1	8.4	1831	Brandywine, Del.	Thomaston, Me.
21569	H. Q. L. P.	Sch.	Richard Law	137.12	130.27	87.5	24.5	7.9	1848	Stonington, Conn.	Rockland, Me.
110457		Sch.	Richard Lester	72.72	69.09	75.2	22.0	7.8	1841	Essex, Mass.	Gloucester, Mass.
110104		Sch.	Richard Morgan	13.09	13.01	40.0	15.0	4.0	1875	New York, N. Y.	Key West, Fla.
21161		Sch.	Richard Mott	267.95	254.55	147.0	26.7	10.3	1854	Buffalo, N. Y.	Milwaukee, Wis.
110243		Slp.	Richard Rhodes	19.10	18.15	43.0	16.8	4.4	1875	Bayshore, N. Y.	Norfolk, Va.
110496		Sch.	Richard Smith	10.49	9.97	60.0	15.0	2.9	1881	Crisfield, Md.	Crisfield, Md.
110010		Sch.	Richard Tall	49.88	47.38	69.7	22.5	5.6	1871	Dorchester County, Md.	Do.
21900	J. G. S. R.	Bk.	Richard III.	985.51	918.05	175.3	33.7	23.5	1859	Portsmouth, N. H.	Port Townsend, Wash.
21384		Slp.	Richard Udall	33.62	31.94	54.5	19.8	4.9	1850	Little Neck, N. Y.	Cold Spring, N. Y.
21656		Sch.	Richard Vaux	24.63	16.10	49.5	17.2	4.7	1866	Newport, N. J.	Bridgeton, N. J.
110003		Sch.	Richard Winslow	885.20	840.94	216.6	36.0	14.3	1871	Detroit, Mich.	Buffalo, N. Y.
21655		Sch.	Richard B. Jones	23.97	14.44	47.1	16.6	5.2	1855	Newport, N. J.	Bridgeton, N. J.
21792		Sch.	Richard C. Washburn	80.72	76.69	77.5	25.5	6.0	1868	Stonypoint, N. Y.	New York, N. Y.
110790		Sch.	Richard J. Vetra	10.48	9.96	50.0	15.5	3.2	1888	Deals Island, Md.	Annapolis, Md.
140186		Sch.	Richard K. Fox	47.08	45.30	65.0	20.0	7.0	1876	Chelsea, Mass.	New York, N. Y.
21527		Sch.	Richard L. Jackson	10.35	9.84	38.3	15.5	3.1	1848	Hempstead Harbor, N. Y.	Seaforth, Del.
110452	J. V. B. W.	Sch.	Richard S. Leaming	487.68	463.30	140.0	35.0	9.9	1880	Dennisville, N. J.	Philadelphia, Pa.
110751		Sch.	Richard W. Sommers	13.95	13.25	45.0	13.7	3.2	1887	Muddy Creek, Va.	Onancock, Va.
210761	K. F. B. V.	Sch.	Richard F. C. Hartley	469.17	445.72	145.8	34.2	12.0	1888	Bath, Me.	Boston, Mass.
111094	K. M. L. S.	Sch.	Richardson	693.31	613.98	173.2	35.0	14.2	1895	Noank, Conn.	Philadelphia, Pa.
21559		Slp.	Richmond	16.88	16.04	43.4	18.2	4.0	1855	Stonington, Conn.	Port Jefferson, N. Y.
21595		Sch.	Richmond	99.71	94.72	75.1	23.7	7.3	1859	Richmond, Me.	Rockland, Me.
21670		Sch.	Rienzi	43.05	41.47	55.8	16.3	6.6	1848	Cohasset, Mass.	Brookline, Me.
110979		Sch.	Rienzi	51.13	48.58	71.2	20.2	7.6	1892	Gloucester, Mass.	Gloucester, Mass.
110812	K. G. D. L.	Sch.	Rigel	112.90	107.16	89.8	23.9	9.7	1889	Essex, Mass.	Do.
21973		Sch.	Right Away	140.41	133.39	97.5	25.3	7.3	1870	Hadlyme, Conn.	Barnstable, Mass.
110548		Sch.	Right Bower	11.07	10.52	39.1	12.6	3.1	1882	Patchogue, N. Y.	Newbern, N. C.
21497		Sch.	Riley Allen	39.89	37.90	58.0	20.4	5.4	1850	Perth Amboy, N. J.	Perth Amboy, N. J.
110257		Slp.	Rilla	8.11	7.70	35.4	13.2	3.4	1875	Crisfield, Md.	Baltimore, Md.
110183	J. P. S. D.	Sch.	Rillie S. Derby	419.38	398.41	132.0	34.0	9.0	1874	Camden, N. J.	Philadelphia, Pa.
21488		Sch.	Rinaldo	21.35	20.29	58.5	17.2	3.0	1858	Escambia, Fla.	Pensacola, Fla.
110807		Slp.	Ring Dove	6.69	6.36	31.9	13.2	3.5	1848	Biloxi, Miss.	Shieldsboro, Miss.
21811	J. F. Q. T.	Sch.	Ringleader	1,183.13	1,145.28	185.0	37.6	22.9	1868	Boston, Mass.	Boston, Mass.
21927		Sch.	Ringleader	92.32	87.71	82.5	24.2	7.3	1868	Hampden, Me.	Thomaston, Me.
110618		Slp.	Rio	48.44	46.02	48.5	20.5	8.1	1853	New York, N. Y.	New York, N. Y.
111020		Sch.	Rio	7.84	7.45	32.0	14.0	4.2	1887	Robbinston, Me.	Eastport, Me.
21587		Slp.	Rio Grande	12.94	12.29	40.0	15.0	4.0	1847	Rockaway, N. Y.	Perth Amboy, N. J.
21730		Sch.	Rio Grande	55.00	41.57	76.4	23.5	5.5	1862	Dorchester County, Md.	Annapolis, Md.
110864		Sch.	Rio Rey	84.17	79.97	79.0	25.2	6.0	1830	Alameda, Cal.	San Francisco, Cal.
21679		Sch.	Ripley	68.04	64.64	70.7	19.4	7.8	1854	Beverly, Mass.	Camden, Me.
21148	H. Q. C. S.	Sch.	Ripple	119.71	113.72	100.0	17.6	7.8	1863	Hamburg, Pa.	Trenton, N. J.
21251		Sch.	Ripple	25.57	24.29	49.2	16.4	6.9	1867	Bath, Me.	Southwest Harbor, Me.
21314		Slp.	Ripple	5.70	5.41	27.5	12.2	3.9		Myatic, Conn.	New Bedford, Mass.
21612		Slp. y.	Ripple	10.49	9.97	32.5	14.0	4.5			Buffalo, N. Y.
110244		Sch.	Ripple	6.17	5.86	29.2	11.2	4.0	1874	Eastport, Me.	Boothbay, Me.
110382		Sch.	Ripple	10.41	9.89	35.5	11.5	4.6	1878	Kennebunk, Me.	Wiscasset, Me.
110416		Slp.	Ripple	5.78	5.50	32.8	10.8	3.3	1880	Norfolk, Va.	Norfolk, Va.
110423		Slp.	Ripple	31.47	29.90	55.8	16.9	4.2	1880	Deering, Me.	Portland, Me.
110648		Slp.	Ripple	7.96	7.57	29.5	12.4	3.4	1875	Port Washington, N. Y.	New York, N. Y.
110728		Sch.	Ripple	5.80	5.51	34.7	11.2	2.2	1884	Petersburg, N. J.	Somers Point, N. J.
11756		Slp.	Ripple	8.39	7.98	37.0	11.8	2.6	1887	Ellsworth, Me.	Mount Desert Ferry, Me.
110558		Slp.	Ripple	6.10	5.80	31.1	10.0	4.8	1894	Brooksville, Me.	Brookline, Me.
110690		Sch.	Rip Van Winkle	5.27	5.01	28.0	8.7	3.4	1885	Key West, Fla.	Key West, Fla.
21709		Sch.	Rising Billow	20.45	19.43	47.4	15.1	6.0	1867	Harpwell, Me.	Portland, Me.
21474		Sch.	Rising Star	294.05	279.35	135.9	26.1	11.2	1865	Oswego, N. Y.	Chicago, Ill.
21000		Sch.	Rising Sun	34.17	32.46	61.3	15.8	3.2	1868	Charles County, Md.	Alexandria, Va.
21071		Sch.	Rising Sun	80.78	76.74	75.4	18.9	8.0	1852	Marblehead, Mass.	Provincetown, Mass.

1 Formerly schooner Lillie.

† Rebuilt, 1883.

MERCHANT SAILING VESSELS OF THE UNITED STATES—Continued.

Official No.	Signal letters.	Rig.	Name of vessel.	Gross tonnage.	Net tonnage.	Length.	Breadth.	Depth.	When built.	Where built.	Home port (where permanent document issues).
						Feet.	Feet.	Feet.			
21754		Sch.	Rising Sun	76.45	72.63	83.0	23.3	6.3	1866	Sussex County, Del.	Wilmington, Del.
111028		Lgr.	Rising Sun	5.56	5.29	33.0	11.6	2.6	1893	Morgan City, La.	Brashear, La.
21693		Sch.	Rival	221.24	210.18	127.4	25.3	10.5	1857	Alexandria Bay, N. Y.	Cleveland, Ohio.
21908		Sch.	Rival	34.74	33.02	53.5	21.7	4.5	1869	San Francisco, Cal.	San Francisco, Cal.
110067	J. M. G. P.	Sch.	Rival	129.51	123.04	82.2	25.6	7.7	1872	Phippsburg, Me.	Bath, Me.
110591		Slp.	Rival	26.89	25.55	51.9	17.4	3.5	1883	Yarmouth, Me.	Portland, Me.
110917		Slp. y.	Rival	12.28	11.67	38.0	14.3	6.5	1883	Bayridge, N. Y.	New Haven, Conn.
110978		Cr.	Rival	5.91	5.66	29.5	12.8	3.2	1892	Patchogue, N. Y.	Patchogue, N. Y.
110311		Sch.	River Ganges	8.05	7.63	34.0	11.3	4.2	1877	Kennebunk, Me.	Waldoboro, Me.
21004		Sch.	River Queen	8.54	8.12	35.4	12.3	4.0	1866	Accotink, Va.	Cape Charles, Va.
21107		Slp.	River Queen	30.80	29.26	56.5	20.8	4.6	1857	Quincy, Mass.	Boston, Mass.
110359		Sch.	River Queen	7.76	7.37	42.5	12.9	3.5	1878	Crisfield, Md.	Baltimore, Md.
111100		Sch.	River Queen	9.70	7.33	38.0	12.2	3.0	1895	Collington, N. C.	Newbern, N. C.
21963		Slp.	Riverside	76.03	72.23	75.6	24.1	6.3	1870	Yarmouth, Me.	Portland, Me.
111045		Slp.	Roady	5.71	5.42	34.5	8.3	2.5	1893	Fort Howard, Wis.	Milwaukee, Wis.
110590		Slp. y.	Roamer	22.56	21.44	49.7	16.5	6.1	1883	Brooklyn, N. Y.	New York, N. Y.
110991	K. L. J. T.	Slp.	Roanoke	3,539.03	3,400.43	311.2	49.2	20.2	1892	Bath, Me.	Bath, Me.
21943		Sch.	Robbie Hunter	57.36	54.52	65.6	23.7	5.2	1870	San Francisco, Cal.	San Francisco, Cal.
21947		Sch.	Robbie Knapp	15.25	14.49	50.0	13.4	4.5	1869	Baileys Harbor, Wis.	Grand Haven, Mich.
110739		Slp.	Robbie F. Sylvester	12.30	11.75	33.0	14.0	5.1	1887	Stonington, Conn.	Stonington, Conn.
110349		Slp.	Robert	6.40	6.08	27.5	11.8	3.2	1878	Good Ground, N. Y.	Tappanhook, Va.
110893		Slp.	Robert D.	5.97	5.67	28.6	12.5	3.4	1892	Apalachicola, Fla.	Apalachicola, Fla.
21891		Sch.	Robert Blair	76.85	73.01	75.0	25.0	6.1	1868	Haverstraw, N. Y.	New York, N. Y.
110838		Sch.	Robert Bozman	12.12	7.88	53.6	14.9	3.6	1889	St. Peters, Md.	Crisfield, Md.
21942		Sch.	Robert Byron	96.36	91.54	88.0	23.0	8.0	1870	Frankfort, Me.	Camden, Me.
110165		Sch.	Robert Center	59.20	56.24	68.7	21.5	5.5	1873	Setauket, N. Y.	Port Jefferson, N. Y.
110378		Sch.	Robert Delmas	39.57	37.60	67.4	19.3	4.2	1878	Pascagoula, Miss.	Shieldsboro, Miss.
21793	J. F. L. B.	Bg.	Robert Dillon	453.96	431.27	127.4	30.4	17.4	1868	Tottenville, N. Y.	New York, N. Y.
26193	H. S. L. J.	Sch.	Robert Dority	130.43	123.91	86.5	27.1	7.9	1858	Sedgwick, Me.	Brooklin, Me.
21765		Sch.	Robert Emmet	49.09	46.64	66.0	23.0	4.7	1867	Tompkins Cove, N. Y.	New York, N. Y.
110708		Sch.	Robert Emmett	10.14	9.63	39.9	14.7	3.9	1886	Springfield, La.	New Orleans, La.
21434		Slp.	Robert Freeman	8.55	8.13	35.9	13.5	3.3			New York, N. Y.
111075		Slp.	Robert Fulton	5.88	5.59	27.4	12.7	3.1	1892	East Bay, Fla.	Pensacola, Fla.
110138		Slp.	Robert Guy	10.05	9.55	37.4	15.3	3.7	1873	Taylor Island, Md.	Bridgeton, N. J.
21020		Sch.	Robert Healy	92.14	87.53	90.0	24.1	6.7	1858	Dorchester County, Md.	Baltimore, Md.
21936		Sch.	Robert Howlett	165.83	157.54	114.0	25.0	6.0	1870	Grand Haven, Mich.	Grand Haven, Mich.
110975		Sch.	Robert Henry	40.06	38.06	62.0	22.0	3.8	1892	San Francisco, Cal.	San Francisco, Cal.
21840		Sch.	Robert James	9.07	8.62	45.3	15.5	2.8			Baltimore, Md.
111001		Slp.	Robert James	9.80	9.12	39.0	14.7	3.0	1892	Pocomoke City, Md.	Norfolk, Va.
110111		Slp.	Robert Johnson	34.82	33.08	49.0	20.7	6.8	1873	Brooklyn, N. Y.	New York, N. Y.
21309		Sch.	Robert Knapp	58.90	55.96	73.1	25.1	6.1	1850	Nyack, N. Y.	Philadelphia, Pa.
21977		Sch.	Robert Knight	31.05	29.50	69.8	21.6	4.3	1870	Onancock, Va.	Tappanhook, Va.
110304		Slp.	Robert Lamdin	9.70	9.21	36.7	12.4	3.9	1876	St. Michaels, Md.	Baltimore, Md.
110837	K. G. N. W.	Sch.	Robert Lewers	732.88	669.23	185.1	39.2	14.3	1889	Port Blakeley, Wash.	San Francisco, Cal.
110833	K. G. M. W.	Sch.	Robert McFarland	641.64	544.85	174.5	37.5	13.3	1889	Thomaston, Me.	Thomaston, Me.
110176		Slp.	Robert Mills	17.85	16.95	50.7	17.6	4.2	1872	Patchogue, N. Y.	Newport News, Va.
21994		Sch.	Robert Pettis	65.58	62.31	79.2	22.0	7.5	1870	Essex, Conn.	Rockland, Me.
110121	J. L. B. T.	Sch.	Robert Ruff	218.91	207.96	120.6	29.0	8.2	1871	Bath, Me.	Shieldsboro, Miss.
21781		Slp.	Robert Searles	5.63	5.35	28.6	11.2	2.8	1860	Norfolk, Va.	Norfolk, Va.
110794	K. G. B. D.	Sch.	Robert Searles	600.05	504.69	182.8	38.0	13.6	1888	Port Blakeley, Wash.	San Francisco, Cal.
110750	K. D. W. M.	Bkn.	Robert Sudden	616.02	517.01	167.0	37.7	14.2	1887	do.	do.
110139		Sch.	Robert Templeton	10.91	10.36	40.0	14.0	3.0	1872	Mobile, Ala.	Galveston, Tex.
21832		Sch.	Robert Walter	34.44	23.39	61.0	21.7	5.4	1865	Somerset County, Md.	Philadelphia, Pa.
21046		Sch.	Robert Woodruff	44.20	41.99	58.0	21.7	5.6	1838	Brooklyn, N. Y.	Bucksport, Me.
7621	H. F. V. D.	Sch.	Robert A. Kinnier	95.69	90.91	80.0	26.0	7.0	1847	Piermont, N. Y.	Banzor, Me.
110717	K. D. N. R.	Sch.	Robert A. Snow	174.06	165.36	97.8	26.4	7.8	1886	Rockland, Me.	Rockland, Me.
110887	K. H. W. Q.	Sch.	Robert A. Snyder	575.94	357.14	138.4	33.1	10.0	1891	Milford, Del.	Philadelphia, Pa.
110476		Slp.	Robert B. Nooney	19.45	18.48	41.7	16.3	4.5	1881	Kennebunk, Me.	New York, N. Y.
110241		Sch.	Robert C. Christopher	6.57	6.24	44.0	11.0	2.6	1875	Crisfield, Md.	Crisfield, Md.
110949	K. J. W. D.	Sch.	Robert C. McQuillen	464.21	440.50	148.0	36.4	11.7	1891	New London, Conn.	Bridgeton, Conn.
21970		Sch.	Robert E. Lee	35.24	33.48	51.0	17.0	5.6	1870	Charleston, S. C.	Charleston, S. C.
110376		Slp.	Robert E. Lee	7.52	7.14	37.1	11.3	3.4	1878	Yorktown, Va.	Norfolk, Va.
110567		Slp.	Robert E. Lee	5.70	5.42	29.0	12.0	2.0	1883	Norfolk, Va.	do.
110903		Sch.	Robert E. Lee	8.22	7.81	38.0	10.9	2.9	1890	Wilmington, N. C.	Wilmington, N. C.
111047		Slp.	Robert E. Lee	8.60	8.17	42.0	12.9	3.4	1893	Currioman Bay, Va.	Alexandria, Va.
21921		Slp.	Robert F. Brattan	13.16	8.24	39.2	14.5	4.2	1869	Crisfield, Md.	Bridgeton, N. J.
110293		Sch.	Robert F. Brattan	8.65	8.22	50.2	12.8	3.5	1876	do.	Crisfield, Md.
110474		Sch.	Robert F. Brattan	53.83	51.14	67.2	23.6	5.4	1881	Dorchester County, Md.	Beaufort, N. C.
21431		Slp.	Robert H. Coles	10.33	9.82	35.0	15.0	3.9	1855	New York, N. Y.	New York, N. Y.
110035		Sch.	Robert H. Cowan	25.83	24.54	46.7	15.0	6.0	1872	Southport, N. C.	Charleston, S. C.
110128		Sch.	Robert H. Crosswell	9.24	8.78	42.3	12.8	3.6	1867	Crisfield, Md.	Newport News, Va.
110066		Sch.	Robert H. Dryden	6.70	6.37	37.4	11.2	2.9	1872	Somerset County, Md.	Crisfield, Md.
21812		Sch.	Robert H. Felter	42.57	40.45	64.0	21.0	6.0	1877	City Island, N. Y.	Patchogue, N. Y.
21025		Sch.	Robert H. Griffith	26.11	24.80	58.0	16.0	6.0	1864	Baltimore, Md.	Annapolis, Md.
110461	J. V. F. G.	Sch.	Robert H. Rathbun	366.16	316.83	131.1	32.0	11.7	1881	Bath, Me.	Perth Amboy, N. J.
11014		Sch.	Robert H. Smith	8.57	8.15	35.0	11.2	3.5	1887	Essex County, Va.	Tappanhook, Va.
110565	J. W. V. K.	Sch.	Robert J. Barr	433.83	412.14	141.8	35.0	12.3	1883	Camden, N. J.	Philadelphia, Pa.

¹ Formerly schooner W. H. Sargent.

² Formerly schooner Entre.

MERCHANT SAILING VESSELS OF THE UNITED STATES—Continued.

Official No.	Signal letters.	Rig.	Name of vessel.	Gross tonnage.	Net tonnage.	Length.	Breadth.	Depth.	When built.	Where built.	Home port (where permanent document issues).
						Feet.	Feet.	Feet.			
110366		Sch.	Robert J. McAllister	10.92	10.37	45.7	13.1	3.7	1878	Baltimore, Md.	Baltimore, Md.
110392		Sch.	Robert J. McAllister	46.65	44.23	72.0	22.0	5.6	1883	Pocomoke City, Md.	Do.
21976		Sch.	Robert J. Poulson	29.94	28.44	59.2	20.4	4.6	1870	Accomac County, Va.	Onancock, Va.
110839		Sch.	Robert J. Waller	9.95	9.46	49.0	13.8	3.4	1889	Monie, Md.	Alexandria, Va.
21657		Sch.	Robert K. Ward	33.20	20.99	53.7	19.0	5.3	1868	Bridgeton, N. J.	Bridgeton, N. J.
110436		Sch.	Robert L. Fryer	527.90	501.51	175.0	33.3	11.3	1880	Detroit, Mich.	Port Huron, Mich.
110442		Sch.	Robert L. Hopkins	14.55	13.82	52.0	15.7	3.6	1880	Crisfield, Md.	Crisfield, Md.
110692		Sch.	Robert L. Rodgers	45.48	43.31	66.0	22.6	6.5	1883	Somerset County, Md.	Do.
21665	H. W. Q. L.	Sch.	Robert P. King	119.05	113.10	90.6	23.6	7.8	1847	Philadelphia, Pa.	Plymouth, Mass.
110295		Sch.	Robert R. Bradley	7.42	7.05	39.4	12.6	2.8	1876	Accomac County, Va.	Crisfield, Md.
110443		Sch.	Robert R. Morris	26.04	24.74	55.0	17.8	4.5	1880	Milton, Del.	Newcastle, Del.
21922		Slp.	Robert T. Banks	12.13	7.75	39.0	14.9	3.9	1869	Baltimore, Md.	Crisfield, Md.
21495		Sch.	Robert T. Graham	70.91	67.37	71.0	25.0	5.0	1835	Newark, N. J.	New York, N. Y.
110540		Sch.	Robert T. Lore	33.22	20.55	60.4	19.9	5.7	1881	Bridgeton, N. J.	Bridgeton, N. J.
110439	J. T. V. K.	Sch.	Robert W. Dasey	356.86	339.02	137.2	34.0	10.0	1840	Milton, Del.	Philadelphia, Pa.
110496	K. M. L. W.	Sch.	Robert W. Logan	51.68	49.51	62.5	18.5	7.5	1895	San Francisco, Cal.	Boston, Mass.
110458	J. V. F. D.	Sch.	Robert Graham Dun	593.67	565.89	146.1	35.5	15.5	1881	Bath, Me.	New York, N. Y.
110885	K. H. V. S.	Sch.	Robert Ingleh Carter	828.49	726.80	190.4	34.5	18.4	1890	Boston, Mass.	Newport, R. I.
110636		Sch.	Robert and Carr	54.58	51.85	71.9	20.0	8.2	1893	East Boothbay, Me.	Portland, Me.
110691		Sch.	Robert and Eddie	7.41	7.04	31.0	12.4	3.2	1879	Milton, Fla.	Pensacola, Fla.
110691		Sch.	Robert and Jennie	50.39	47.91	62.5	23.3	5.1	1883	San Francisco, Cal.	San Francisco, Cal.
110124		Sch.	Robert and Mary	26.08	24.78	55.9	18.6	4.6	1871	Baltimore, Md.	Baltimore, Md.
110995		Slp.	Robin Adair	5.87	5.87	24.4	9.3	5.0	1890	Deer Isle, Me.	Deer Isle, Me.
21867		Sch.	Robin Hood	99.25	94.29	100.0	17.4	7.8	1868	Hamburg, Pa.	Crisfield, Md.
110314		Slp.	Robin Hood	32.06	30.46	56.0	18.2	3.7	1877	Georgetown, Me.	Newport, R. I.
110636		Sch.	Robin Hood	92.87	88.23	82.1	23.2	8.3	1884	Essex, Mass.	Gloucester, Mass.
110810		Slp.	Robinson Crusoe	9.43	8.96	36.0	12.6	3.4	1888	Leemont, Va.	Norfolk, Va.
110832		Slp.	Robinson Crusoe	10.90	9.70	47.0	15.0	6.0	1888	Wayland, Fla.	St. Augustine, Fla.
21785		Sch.	Rob Roy	97.36	92.50	98.2	22.6	6.6	1868	Perry, Ohio	Milwaukee, Wis.
110269		Sch.	Rob Roy	7.73	7.34	41.3	9.1	3.3	1875	York County, Va.	Newport News, Va.
110891	K. J. B. Q.	Sch.	Rob Roy	785.77	746.48	171.0	38.0	17.3	1891	Camden, N. J.	Philadelphia, Pa.
111076		Sch.	Rob Roy	10.68	10.15	29.0	11.5	2.8	1894	Ballard, Wash.	Seattle, Wash.
21292		Sch.	Rock	43.01	40.86	66.5	19.0	5.0	1849	Dorchester County, Md.	Crisfield, Md.
110657		Sch.	Rock Island	28.93	27.49	54.6	20.0	3.5	1884	San Francisco, Cal.	San Francisco, Cal.
21623		Sch.	Rock of Cabhel	22.08	21.00	40.9	19.0	4.0	1862	do	Do.
110922		Slp.	Rocketay	6.04	5.74	28.6	14.0	2.6	1891	Seattle, Wash.	Mary Island, Alaska.
21993		Slp.	Rocket	8.64	8.21	34.3	14.0	4.0	1871	Greenport, N. Y.	New Bedford, Mass.
21424	H. Q. J. L.	Bg.	Rocky Glen	399.83	335.02	120.0	30.0	10.0	1866	Robbinston, Me.	Boston, Mass.
110194	J. Q. H. W.	Sch.	Rocky Mountain	45.49	43.22	55.1	23.2	5.6	1866	Cape Elizabeth, Me.	Calais, Me.
110950	J. L. Q. C.	Sch.	Rodney Parker	440.00	418.00	130.0	33.0	10.0	1874	Mystic, Conn.	Marblehead, Mass.
106109	J. N. W. G.	Sch.	Roger Drury	360.61	342.58	129.2	32.0	11.4	1872	East Boston, Mass.	Fall River, Mass.
110449		Sch.	Roger Moore	334.74	276.60	120.8	32.0	9.2	1874	Bridgeton, N. J.	Wilmington, N. C.
110126		Slp.	Roger Quaries	25.64	24.36	74.0	15.6	4.5	1884	Norfolk, Va.	Norfolk, Va.
110126		Slp.	Roger Williams	9.16	8.71	38.7	14.0	3.7	1866	Tiverton, R. I.	Edgartown, Mass.
110414		Slp.	Rollin S.	12.03	8.46	37.5	14.8	4.3	1880	Port Norris, N. J.	Bridgeton, N. J.
110361		Sch.	Rollin Sanford	97.70	92.82	101.0	25.6	7.3	1878	Milton, Del.	Apalachicola, Fla.
110628		Slp.	Roman	6.85	6.51	32.0	12.2	3.8	1884	Freemans Ranch, Cal.	San Francisco, Cal.
21401		Sch.	Romana	26.80	25.46	51.1	19.5	5.1	1853	Cow Bay, N. Y.	Patchogue, N. Y.
110638		Sch.	Romance	32.19	30.58	56.9	17.4	6.0	1872	Bath, Me.	New York, N. Y.
21324		Sch.	Romco	39.97	37.97	46.6	16.8	6.8	1816	Essex, Mass.	Bucksport, Me.
110448		Sch.	Romeo	15.82	11.44	49.6	17.0	4.7	1882	Pocomoke City, Md.	Onancock, Va.
21011		Sch.	Romer	32.15	30.54	56.4	19.2	5.8	1864	Somerset County, Md.	Baltimore, Md.
110237		Slp.	Romp	15.24	14.48	37.8	14.4	4.8	1875	Bath, Me.	Bristol, R. I.
110300		Slp.	Romp	7.11	6.76	22.7	12.3	3.9	1876	Mount Pleasant, S. C.	Charleston, S. C.
111091		Cat.	Romp	5.45	5.18	24.6	10.9	3.6	1887	Monument Beach, Mass.	Chatham, Mass.
110911		Slp. y.	Rondina	7.79	7.40	32.0	8.3	6.6	1883	Boston, Mass.	Boston, Mass.
110816	K. G. H. F.	Sch.	Rondout	815.86	793.05	170.5	35.5	20.6	1875	Halifax, Nova Scotia.	New York, N. Y.
111108	K. M. Q. P.	Sch.	Rondout	831.82	764.34	181.6	35.3	16.1	1896	Bath, Me.	Do.
110528		Sch.	Rosa A.	36.25	22.82	59.6	20.6	4.8	1882	Biloxi, Miss.	New Orleans, La.
110683		Slp.	Rosa B.	9.74	9.25	39.0	14.5	3.7	1885	Dividing Creek, N. J.	Bridgeton, N. J.
110669		Sch.	Rosa E.	40.45	38.43	61.4	19.0	5.1	1885	Steuben, Me.	Bath, Me.
110836		Sch.	Rosa L.	9.21	8.75	39.9	15.4	4.0	1889	New Orleans, La.	New Orleans, La.
111048		Sch.	Rosa T.	21.71	20.62	54.2	17.6	3.2	1893	Old River, Tex.	Galveston, Tex.
110383		Sch.	Rosa Albury	16.79	15.95	37.5	14.6	4.6	1878	Biloxi, Miss.	Key West, Fla.
21907	J. H. B. R.	Bg.	Rosa Baker	108.64	103.21	82.0	24.6	8.9	1867	Scituate, Mass.	Boston, Mass.
110542		Sch.	Rosa Beitzell	49.71	47.22	73.5	21.1	5.5	1882	Worcester County, Md.	Baltimore, Md.
21302		Sch.	Rosa Belle	131.99	125.40	100.0	26.2	7.8	1863	Milwaukee, Wis.	Milwaukee, Wis.
110673		Sch.	Rosa Di Lustrro	16.88	16.04	51.0	14.2	3.7	1885	Pensacola, Fla.	Shieldboro, Miss.
110260		Sch.	Rosa Lee	32.10	30.49	53.6	19.0	5.2	1875	Mathews County, Va.	Norfolk, Va.
110872		Lgr.	Rosa Lena	8.20	7.88	35.5	11.2	2.9	1890	Terrebonne Parish, La.	Brashear, La.
110521	J. V. W. L.	Sch.	Rosa Mueller	282.44	241.70	120.0	30.9	10.3	1882	East Deering, Me.	Portland, Me.
110994		Sch.	Rosa Pearl	10.44	9.92	52.5	13.5	3.7	1892	Oriole, Md.	Crisfield, Md.
111049		Sch.	Rosa Pierce	5.47	5.47	40.0	10.5	2.2	1893	North River, N. C.	Beaufort, N. C.
110517		Sch.	Rosa Sonsmith	766.02	38.28	181.0	33.4	11.5	1882	East Saginaw, Mich.	Port Huron, Mich.
110221		Sch.	Rosa Scarborough	6.29	5.78	34.2	11.6	3.7	1874	Smithville, N. C.	Tampa, Fla.
21338		Sch.	Rosa Villier	20.70	13.77	48.3	16.7	4.1	1867	Mandeville, La.	New Orleans, La.
111006		Sch.	Rosa B. Cora	17.06	16.18	41.0	13.0	4.0	1862	Elizabeth City, N. C.	Newbern, N. C.

‡ Formerly schooner Isaac L. Clark.

* Formerly British bark Ella Vose.

† Rebuilt, 1882.

MERCHANT SAILING VESSELS OF THE UNITED STATES—Continued.

Official No.	Signal letters.	Rig.	Name of vessel.	Gross tonnage.	Net tonnage.	Length.		Depth.	When built.	Where built.	Home port (where permanent document issues).
						Feet.	Feet.				
110653		Sch.	Rosa M. Duncan	10.30	9.78	53.5	14.6	3.1	1884	Holland Point, Md.	Crisfield, Md.
111060		Sip.	Rosa and May	6.58	6.07	30.0	10.5	4.6	1894	Brookville, Me.	Castine, Me.
21815		Sip.	Rosabell	19.42	18.45	48.9	16.4	4.9	1865	Patchogue, N. Y.	Patchogue, N. Y.
110277		Sip.	Rosalie	7.33	6.96	35.7	12.7	4.7	1876	Bay St. Louis, Miss.	Shieldsboro, Miss.
21264		Sch.	Rosalie	15.41	14.64	39.5	14.6	4.4			Key West, Fla.
21830		Sch.	Rosalie	15.48	14.71	42.8	12.6	3.9	1864	New Orleans, La.	Brashear, La.
110405		Sch.	Rosalie	28.07	26.67	51.5	19.0	3.8	1879	Lake Charles, La.	Galveston, Tex.
110431		Sip.	Rosalie	22.27	21.16	47.3	17.3	5.6	1880	Philadelphia, Pa.	Norfolk, Va.
110715		Sip.	Rosalie	6.01	5.71	28.7	12.3	3.0	1879	Baysboro, N. Y.	Patchogue, N. Y.
110854		Sip.	Rosalie	12.71	12.07	37.6	13.6	4.0	1890	Charleston, S. C.	Charleston, S. C.
110904		Cat.	Rosalie	5.32	5.32	25.7	11.3	3.0	1884	Knights Point, N. J.	Philadelphia, Pa.
111019		Sch.	Rosalie M.	8.35	7.93	33.0	12.6	3.6	1893	Biloxi, Miss.	Shieldsboro, Miss.
110912		Sip. y.	Rosatind	8.92	8.47	34.0	10.4	6.5	1888	Boston, Mass.	Boston, Mass.
76421		Sch. y.	Rosamond	24.50	23.28	42.0	14.8	4.0	1883	Point Pleasant, N. J.	Philadelphia, Pa.
110347	J. S. W. H.	Sch.	Rosario	148.65	141.25	99.0	26.9	9.5	1878	San Francisco, Cal.	San Francisco, Cal.
21182		Sch.	Roscus	227.88	216.49	128.9	25.2	9.8	1848	Cleveland, Ohio	Port Huron, Mich.
110976		Sip.	Roscoe G.	8.30	7.89	35.6	12.0	2.8	1888	Gouldsboro, Me.	Mount Desert Ferry, Me.
111042		Sch.	Roscoe S. Miller	20.84	19.80	53.0	17.6	4.5	1893	Buenavista, N. J.	Bridgeton, N. J.
110915		Sch.	Rose	5.41	5.14	28.4	10.3	3.8	1871	Saco, Me.	Portland, Me.
110090		Sch.	Rose	17.02	16.17	45.6	15.6	4.1	1872	Smithville, N. C.	Charleston, S. C.
110423		Sch.	Rose	23.97	22.78	58.6	13.6	5.0	1880	Sheboygan, Wis.	Grand Haven, Mich.
110915		Sch.	Rose	6.40	6.40	35.4	10.9	3.9	1891	Astoria, Oreg.	Astoria, Oreg.
111088		Sip.	Rose	7.47	7.10	31.8	12.0	2.4	1894	Yarmouth, Me.	Portland, Me.
111115		Sip.	Rose	7.10	6.75	23.5	11.2	4.0	1889	Osterville, Mass.	Dennis, Mass.
110394		Sch.	Rose Brothers	18.47	17.55	45.5	15.5	5.2	1879	Bristol, Me.	Newport, R. I.
21978	K. H. P. F.	Sch.	Rose Cabral	94.06	89.36	86.6	23.9	9.1	1890	Essex, Mass.	Provincetown, Mass.
110928		Sch.	Rose Cullin	60.77	57.74	69.5	24.7	5.1	1868	Westfield, N. Y.	New York, N. Y.
111007		Sch.	Rose Etta	11.54	10.97	40.5	10.8	3.5	1892	Arthur Bay, Mich.	Marquette, Mich.
110714		Lgr.	Rose Enlalie	5.42	5.15	36.0	11.3	3.3	1886	Little Caillou, La.	Brashear, La.
110485	J. V. K. D.	Bk.	Rose Innes	835.42	769.52	163.2	35.9	19.6	1881	Bath, Me.	New York, N. Y.
21713		Sip.	Rose Wood	18.72	17.79	42.0	17.4	3.8	1867	Kingston, Mass.	Plymouth, Mass.
110804		Sch.	Rosabelle	8.84	8.40	44.6	11.9	3.0	1888	Smyrna, N. C.	Beaufort, N. C.
21208		Sip.	Rosebud	32.81	31.17	52.1	19.4	5.2	1856	Guilford, Conn.	Greenport, N. Y.
110175		Sch.	Rosebud	8.62	8.19	32.0	13.6	4.2	1874	Key West, Fla.	Key West, Fla.
110411		Sch.	Rosebud	7.99	7.50	44.0	10.6	2.7	1875	Dorchester County, Md.	Annapolis, Md.
110752		Sch.	Rosebud	30.41	28.90	60.0	18.2	3.6	1887	Oshkosh, Wis.	Milwaukee, Wis.
110773		Cat.	Rosebud	6.18	5.87	26.8	11.0	4.4	1885	Osterville, Mass.	Nantucket, Mass.
21753		Sch.	Rosella	39.06	37.12	60.0	22.3	4.3	1868	San Francisco, Cal.	San Francisco, Cal.
111011		Sip.	Rosella	8.64	8.21	34.0	14.0	3.4	1892	Patchogue, N. Y.	Patchogue, N. Y.
111086	K. M. H. S.	Sch.	Rosemont	708.70	651.84	174.3	35.4	14.2	1895	Bath, Me.	Fall River, Mass.
21402		Sip.	Rosette	36.09	34.29	52.0	22.0	6.0	1864	New York, N. Y.	New York, N. Y.
110781		Sip.	Rosie	7.20	6.84	30.7	14.6	3.3	1888	Patchogue, N. Y.	Patchogue, N. Y.
110940		Sip. y.	Rosie	6.98	6.63	26.4	10.3	4.0	1887	Cambridge, Mass.	Boston, Mass.
110981		Sch.	Rosie H.	73.41	69.77	72.0	25.5	6.0	1892	Alameda, Cal.	San Francisco, Cal.
110490		Sip.	Rosie Beatrice	25.31	24.04	54.8	18.5	4.7	1881	Madison, Md.	Baltimore, Md.
110650		Sip.	Rosie Pearson	7.67	7.39	36.7	14.0	3.6	1884	Pocomoke City, Md.	Crisfield, Md.
110929		Sip.	Rosie A. Marshall	10.24	9.73	33.8	13.7	4.8	1891	Provincetown, Mass.	Provincetown, Mass.
110078		Sch.	Rosina	10.70	10.17	34.9	12.6	4.0	1872	Apalachicola, Fla.	Apalachicola, Fla.
110356		Sch.	Rosina	37.69	35.81	56.0	18.0	4.0	1878	Lake Charles, La.	Galveston, Tex.
111074	K. M. D. J.	Sip.	Rosa L. Coe	173.72	165.03	103.8	26.9	9.4	1895	Kennebunk Port, Me.	Boston, Mass.
110858		Sip.	Rosy Dawn	24.05	22.85	45.0	15.9	4.1	1890	Bowdoinham, Me.	Bath, Me.
110254		Sip.	Rough Ashler	12.23	11.62	45.3	15.3	2.0	1875	Havre de Grace, Md.	Baltimore, Md.
21622		Sch.	Rough and Ready	56.00	53.20	69.0	24.4	5.1	1864	San Francisco, Cal.	San Francisco, Cal.
21995		Sip.	Rough and Ready	10.24	9.73	35.0	13.5	4.0	1871	Greenport, N. Y.	Greenport, N. Y.
110686		Sch.	Rough and Ready	12.87	12.23	41.0	14.7	4.3	1885	St. James, Mich.	Grand Haven, Mich.
111638		Sch.	Roulette	83.32	79.15	82.0	23.2	10.0	1884	Boston, Mass.	New York, N. Y.
110087		Sch. h.	Rouse Simmons	205.26	195.00	123.5	27.6	8.4	1868	Milwaukee, Wis.	Grand Haven, Mich.
110092		Sip.	Rover	8.77	8.34	34.4	12.6	3.4	1860	Southside, N. Y.	Coldspring, N. Y.
110477		Sch.	Rover	42.18	40.08	76.0	17.6	3.3	1873	Fort Howard, Wis.	Milwaukee, Wis.
110600	K. B. P. F.	Sch.	Rover	126.12	110.81	92.5	26.3	8.0	1893	Cambridge, Md.	Baltimore, Md.
110819		Sip.	Rover	5.53	5.25	25.8	11.0	2.8	1884	Port Republic, N. J.	Somers Point, N. J.
110999	K. J. F. P.	Sip. y.	Rover	20.18	19.18	42.2	15.6	6.3	1880	Brooklyn, N. Y.	New York, N. Y.
21106		Sch.	Rover's Bride	20.13	19.13	47.0	16.2	6.0	1860	Boston, Mass.	Southwest Harbor, Me.
110285		Sch.	Rover's Brother	18.50	17.57	42.5	15.6	4.5	1876	Port Orange, Fla.	Tampa, Fla.
110709		Sch. y.	Rowena	12.33	11.71	50.2	13.0	4.5	1865	Flushing, N. Y.	New York, N. Y.
110343		Sch.	Roxana	9.33	8.86	42.0	12.0	3.0	1878	Kinnebeck, N. C.	Edenton, N. C.
21599		Sip.	Roxanna	9.41	8.94	38.7	12.0	3.6			Perth Amboy, N. J.
21888		Sip.	Roxanna	7.83	7.83	30.2	12.1	4.0	1869	Westbrook, Conn.	New London, Conn.
110563		Sch. h.	Roxanna Frances	60.04	45.05	81.2	23.2	6.4	1882	Pocomoke City, Md.	Annapolis, Md.
110658		Sch.	Roxanna Hand	16.46	11.46	42.0	16.3	4.0	1884	Goshen, N. J.	Bridgeton, N. J.
110025		Sch. h.	Roxie J. Connor	15.80	15.01	50.0	14.6	3.8	1869	Magnolia, Del.	Crisfield, Md.
110919	K. J. N. W.	Sch. h.	Roy Somers	314.60	298.87	140.0	34.0	9.0	1891	Fairhaven, Cal.	San Francisco, Cal.
110995		Sch. h.	Roy F. Emton	13.23	12.57	37.8	12.8	6.0	1892	West Tremont, Me.	Southwest Harbor, Me.
21921		Sch.	Royal Oak	56.10	53.29	70.2	22.2	5.9	1866	Talbot County, Md.	Crisfield, Md.
21716		Sch.	Royal Tiger	11.34	10.77	37.4	13.0	5.5	1859	Bristol, Me.	Waldoboro, Me.
21219		Sch.	Rozella	36.53	34.70	54.3	16.4	6.8	1840	Essex, Mass.	Southwest Harbor, Me.
110779		Sch.	Ruby	50.88	48.84	69.0	21.2	5.5	1888	San Francisco, Cal.	San Francisco, Cal.
110803		Sip.	Ruby	6.24	5.93	31.9	13.2	3.2	1888	Greenport, N. Y.	Greenport, N. Y.

*Formerly schooner-yacht John L. Dorsett.

*Formerly { a schooner-yacht Jessie
{ b U. S. schooner Alice.

†Rebuilt, 1888.

MERCHANT SAILING VESSELS OF THE UNITED STATES—Continued.

Official No.	Signal letters.	Rig.	Name of vessel.	Gross tonnage.	Net tonnage.	Length.		Breadth.	Depth.	When built.	Where built.	Home port (where permanent document issues).
						Feet.	Feet.					
110605	Sch.	Ruby	8.56	8.13	40.6	11.6	3.2	1888	Orlolo, Md	Baltimore, Md.	
111015	Sch.	Ruby	12.86	12.22	48.5	14.4	4.6	1892	Mosapoint, Miss	Shieldsboro, Miss.	
110554	J. W. N. C.	Sch.	Ruby A. Cousins	192.72	185.02	112.5	30.5	8.9	1882	Eureka, Cal.	Eureka, Cal.	
110656	Slp.	Ruby G. Ford	9.35	5.36	45.0	15.6	2.8	1891	Fairmount, Md.	Crisfield, Md.	
110263	J. R. K. P.	Bk.	Rufus E. Wood	1,477.21	1,331.64	200.1	40.4	21.5	1875	Deering, Me	San Francisco, Cal.	
111110	K. M. Q. S.	Sch. y.	Rusalka	28.80	25.48	56.3	15.1	7.7	1896	South Boston, Mass	Boston, Mass.	
21231	Sch.	Rushlight	66.98	63.63	73.0	21.2	7.7	1863	Essex, Mass	Southwest Harbor, Me.	
110696	Sch.	Russel L	9.00	8.55	55.0	17.0	2.4	1892	Dorchester County, Md.	Baltimore, Md.	
110699	Sch.	Russell C	10.49	9.97	52.0	15.0	3.1	1892	Oxford, Md	Do.	
21476	Sch.	Russian	305.70	290.42	137.0	26.2	11.5	1862	Oswego, N. Y.	Port Huron, Mich.	
110713	Sch.	Rustic	7.87	7.48	49.0	12.0	2.5	1866	Northumberland County, Va	Tappahannock, Va.	
21432	Sip.	Ruth	6.12	5.81	29.8	12.2	3.0	Newport News, Va.	
110145	Sch.	Ruth	27.18	25.82	60.0	15.5	3.7	1873	North East, Md	Baltimore, Md.	
110478	K. C. F. V.	Sch. y.	Ruth	89.63	85.15	89.4	23.6	8.7	1881	Noank, Conn	New York, N. Y.	
110686	Slp.	Ruth	7.70	7.32	25.9	13.3	4.5	1885 do	Stonington, Conn.	
111018	Sch.	Ruth	7.87	7.48	29.6	12.4	3.4	1893	Key West, Fla.	Key West, Fla.	
111061	Sch.	Ruth	7.07	7.67	43.0	12.0	2.7	1894	Smyrna, N. C.	Beaufort, N. C.	
111011	Sch.	Ruth J	11.81	9.00	48.4	12.8	3.1	1895	Shallotte, N. C.	Wilmington, N. C.	
111012	Sch.	Ruth Darling	14.27	13.56	42.2	15.1	3.6	1892	North River, N. C.	Do.	
110167	J. P. G. H.	Sch.	Ruth Robinson	456.90	452.10	139.9	33.0	12.2	1874	Portland, Conn	Boston, Mass.	
21762	J. D. P. G.	Sch.	Ruth Shaw	365.21	365.95	120.2	30.0	10.0	1867	Millville, N. J.	Philadelphia, Pa.	
110082	Sch.	Ruth A. Price	69.47	66.00	73.3	23.8	7.9	1873	Somerset County, Md	Baltimore, Md.	
110651	Sch.	Ruth A. Russell	30.38	28.86	64.7	18.0	5.4	1883	Solomons Island, Md	Crisfield, Md.	
111111	Sch.	Ruth C. Watson	9.33	6.43	43.8	11.4	2.8	1896	Morehead City, N. C.	Newbern, N. C.	
111084	Sip.	Ruth E. Cunnock	7.21	7.21	36.0	11.0	5.0	1895	Cape Rosier, Me	Castine, Me.	
110683	Sch.	Ruth M. Martin	98.80	93.86	89.2	23.7	9.8	1892	Essex, Mass	Provincetown, Mass.	
21913	Sch.	Ruth S. Hodgdon	61.43	58.36	81.0	18.7	7.5	1848 do	Boothbay, Me.	
21390	Sip.	Ruth T. Hicks	38.21	36.30	48.0	20.6	5.1	1848	Roslyn, N. Y.	New York, N. Y.	
S.												
115408	Sch.	S. Chase	15.22	10.27	48.6	15.5	4.0	1875	Somerset County, Md	Crisfield, Md.	
57497	Sch.	S. Clement	447.95	436.95	163.0	30.5	12.0	1863	Newport, Mich	Duluth, Minn.	
115945	Sch.	S. Danielson	87.55	83.20	91.9	27.6	6.8	1883	Grubbs Mill, Oreg	San Francisco, Cal.	
23544	Sch.	S. Francis	11.53	10.98	40.3	12.5	4.5	1868	Hatteras, N. C.	Newbern, N. C.	
116118	Sch.	S. Greenwood	15.07	14.32	36.0	14.0	5.0	1886	Noank, Conn	New York, N. Y.	
22435	H. Q. V. D.	Sch.	S. Hale	125.49	119.22	89.6	26.5	8.5	1864	Taunton, Mass	Fall River, Mass.	
23441	Sch.	S. Sawyer	99.48	66.61	72.4	22.7	6.0	1859	Bristol, Me	Damariscotta, Me.	
115781	Sch.	S. Thal	55.42	52.65	75.2	20.4	4.8	1867	Oshkosh, Wis	Milwaukee, Wis.	
22884	Sip.	S. Van Rensselaer	22.41	21.29	43.7	17.4	4.5	1834	Hempstead, N. Y.	New York, N. Y.	
116136	Sip.	S. Wimsatt	8.01	7.61	34.4	12.7	3.5	1886	Washington, D. C.	Newport News, Va.	
116705	Sch.	S. A. Gnyther	7.59	5.55	41.5	16.6	3.8	1895	Piney Point, Md	Alexandria, Va.	
116595	Sch.	S. A. Holland	10.51	9.98	50.0	14.7	3.3	1893	Marion, Md	Crisfield, Md.	
115397	Sch.	S. A. Irish	234.08	223.38	135.3	25.5	9.1	1874	Depere, Wis	Dearborn, Mich.	
22149	H. Q. N. L.	Sch.	S. A. Paine	138.55	131.63	93.4	24.0	9.5	1866	Boston, Mass	Deer Isle, Me.	
23765	Sch.	S. A. Wood	314.30	298.59	150.0	38.0	9.0	1868	Manitowoc, Wis	Milwaukee, Wis.	
23712	Sip.	S. B. Bogert	6.62	6.29	30.0	12.0	2.8	1867	Patchogue, N. Y.	Patchogue, N. Y.	
22702	Sip.	S. B. Latham	10.03	9.53	32.6	13.0	4.8	1861	Noank, Conn	Charleston, S. C.	
23163	Sip.	S. B. Miller	25.86	24.57	42.8	15.8	6.8	1850	New London, Conn	New York, N. Y.	
116335	Sch.	S. B. Paige	47.49	45.12	79.0	20.0	4.0	1863	Oshkosh, Wis	Milwaukee, Wis.	
22340	Sch.	S. B. Pomerooy	406.87	386.53	150.5	33.4	11.6	1856	Cleveland, Ohio	Detroit, Mich.	
23314	J. B. M. W.	Sch.	S. B. Wheeler	290.66	266.63	118.7	30.0	9.4	1856	Wilmington, Del	Wilmington, Del.	
116212	K. F. D. R.	Bk.	S. C. Allen	690.00	655.50	177.2	37.0	14.3	1888	Bath, Me	Port Townsend, Wash.	
115447	Sch.	S. C. Kemble	25.15	15.97	49.5	18.4	4.9	1875	Newport, N. J.	Bridgeton, N. J.	
115179	J. M. V. R.	Sch.	S. C. Tryon	423.34	402.19	140.0	32.0	14.0	1873	Greenport, N. Y.	Boston, Mass.	
116354	K. H. N. L.	Shp.	S. D. Carleton	1,882.26	1,788.15	240.0	44.4	25.4	1890	Rockport, Me	Rockport, Me.	
23817	Sch.	S. E. Barnes	44.12	41.92	65.0	20.8	4.8	1869	Westfield, N. Y.	New York, N. Y.	
115198	Sch.	S. E. Coulbourn	27.91	18.03	57.2	19.4	5.9	1873	Somerset County, Md	Crisfield, Md.	
22129	Sch.	S. E. Davis	79.40	75.43	78.1	21.8	7.6	1867	Boston, Mass	Boston, Mass.	
23920	Sch.	S. E. Perry	39.44	37.50	66.5	22.3	4.6	1869	San Francisco, Cal	San Francisco, Cal.	
115195	Sch.	S. E. Smith	7.46	7.09	45.0	10.0	2.0	1870	Milford, Conn	Bridgeton, Conn.	
116629	Sch.	S. F. Barnes	17.73	16.85	45.5	16.3	4.4	1886	Bayport, N. Y.	Patchogue, N. Y.	
23872	Sch.	S. F. Kirwan	83.66	79.48	84.8	23.9	6.3	1870	Dorchester County, Md	Crisfield, Md.	
116570	Sip.	S. F. Knapp	6.75	6.45	29.5	12.3	3.7	1881	Cap Tree, N. Y.	Patchogue, N. Y.	
116062	K. D. T. M.	Sch.	S. F. Maker	109.21	103.75	90.0	24.1	9.8	1887	Essex, Mass	Gloucester, Mass.	
115967	K. B. V. S.	Sch.	S. G. Hart	551.51	504.94	159.6	34.3	12.3	1883	Waldoboro, Me	St. George, Me.	
116428	K. J. R. C.	Sch.	S. G. Haskell	681.54	569.27	160.2	34.7	14.3	1891	Millbridge, Me	Deer Isle, Me.	
116145	K. G. M. H.	Bku.	S. G. Wilder	604.03	573.84	166.8	37.3	14.0	1887	Port Blakeley, Wash	San Francisco, Cal.	
22761	Sip. y.	S. H. Davis	44.22	42.01	50.6	20.6	6.9	1846	New York, N. Y.	New York, N. Y.	
22396	Sch.	S. H. Lathrop	278.81	264.87	137.0	26.1	10.3	1856	Buffalo, N. Y.	Port Huron, Mich.	
115850	Sip.	S. H. Mills	20.02	19.02	45.4	17.4	4.7	1862	Crisfield, Md	Baltimore, Md.	
115532	Sch.	S. H. Pinkham	19.67	18.69	48.0	15.0	5.5	1877	Kennebunk, Me	Damariscotta, Me.	
116292	Sch.	S. H. Roberts	19.61	13.35	60.0	16.3	4.3	1889	Somerset County, Md	Crisfield, Md.	
116534	Sch.	S. H. Sawyer	103.98	98.78	77.5	25.4	8.1	1883	Dorchester, New Brunswick	Machias, Me.	
22329	Sch.	S. H. Witherbee	69.35	69.35	84.3	14.7	6.5	1864	Essex, N. Y.	Plattsburg, N. Y.	
116083	Sch.	S. H. Woodbury	6.53	6.20	38.6	10.2	2.8	1885	Cedar Keys, Fla	Cedar Keys, Fla.	
23823	Sch.	S. J. Delan	36.31	23.40	59.4	20.0	5.2	1869	Tslip, N. Y.	Philadelphia, Pa.	
116096	Sch.	S. J. Dickson	30.07	28.57	53.2	19.6	3.8	1886	Fort Bayou, Miss	Shieldsboro, Miss.	

¹ Formerly British schooner Emma C.

MERCHANT SAILING VESSELS OF THE UNITED STATES—Continued.

Official No.	Signal letters.	Rig.	Name of vessel.	Gross tonnage.	Net tonnage.	Length.	Breadth.	Depth.	When built.	Where built.	Home port (where permanent document issues).
23132		Sch.	S. J. Lindsey	80.27	76.26	68.6	20.2	7.4	1860	Harrington, Me.	Rockland, Me.
115560		Sch.	S. J. Stephens	10.37	9.85	44.0	10.8	3.7	1877	Rockhall, Md.	Baltimore, Md.
23761		Sch.	S. J. Tilden	613.17	582.52	172.0	32.0	13.4	1869	Cleveland, Ohio	Buffalo, N. Y.
116031		Sip.	S. K. Marshall	5.29	5.03	43.0	8.9	2.9	1884	Severn River, Va.	Newport News, Va.
115502		Sch.	S. K. Parks	5.67	5.39	47.0	13.0	3.0	1876	Somerset County, Md.	Crisfield, Md.
115551		Sch.	S. L. Bowen	24.66	16.03	51.3	19.0	4.5	1877	Wicomico County, Md.	Tappahannock, Va.
23743		Sch.	S. L. Elmyra	18.17	17.27	45.0	15.0	3.8	1869	Hatteras, N. C.	Newbern, N. C.
23122		Sch.	S. L. Foster	48.14	45.73	67.4	20.2	6.9	1867	Damariscotta, Me.	Southwest Harbor, Me.
115748		Sip.	S. L. Harford	25.00	23.75	44.5	16.5	6.4	1880	Eggs Island, Ga.	Savannah, Ga.
115953		Sip.	S. L. Houseman	12.94	12.30	41.7	14.8	4.0	1883	Nansemond County, Va.	Norfolk, Va.
115312	J. Q. L. T.	Sch.	S. M. Bird	517.31	491.45	132.0	32.1	15.2	1874	Belfast, Me.	Rockland, Me.
115267		Sch.	S. M. Dougherty	10.99	10.44	35.3	13.5	3.4	1874	Penngrove, N. J.	Bridgeton, N. J.
23782		Sch.	S. M. Homan	23.99	15.76	49.5	16.9	4.5	1869	South Haven, N. Y.	Philadelphia, Pa.
115722		Sch.	S. M. Stephenson	511.90	495.31	166.2	33.0	12.0	1880	Manitowoc, Wis.	Chicago, Ill.
116130	K. D. N. Q.	Bkn.	S. N. Castle	514.81	489.07	155.8	35.1	13.7	1886	Port Blakeley, Wash.	San Francisco, Cal.
116493		Sch.	S. O. Co. No. 55	323.71	323.71	125.0	30.0	10.0	1891	West Superior, Wis.	New York, N. Y.
116599	K. L. T. B.	Zeh.	S. O. Co. of N. Y., No. 58	1,644.98	1,599.52	249.0	37.0	20.0	1893	Chester, Pa.	Do.
116666		Zeh.	S. O. Co. No. 75	793.82	780.22	175.0	33.1	15.6	1895	West Superior, Wis.	Chicago, Ill.
116667		Zeh.	S. O. Co. No. 76	793.82	780.22	175.0	33.1	15.5	1895	do.	Do.
116722	K. M. S. N.	Zeh.	S. P. Blackburn	1,756.62	1,537.19	233.7	43.9	20.1	1896	Bath, Me.	Bath, Me.
115693	J. T. N. S.	Sch.	S. P. Hitchcock	653.28	553.36	162.3	35.6	13.2	1879	do.	Do.
115956	K. B. S. G.	Sbp.	S. P. Hitchcock	2,305.43	2,086.02	247.4	44.3	20.0	1883	do.	New York, N. Y.
116597		Sch.	S. P. McDaniel	5.82	5.53	40.0	11.0	2.7	1893	Oriole, Md.	Crisfield, Md.
116535	K. L. M. D.	Sch.	S. P. Willard	127.94	121.54	98.6	25.2	10.4	1892	Essex, Mass.	Gloucester, Mass.
115224		Sch.	S. R. Lane	72.00	68.40	76.1	21.9	8.0	1873	do.	Do.
115204	J. N. H. M.	Bk.	S. R. Luman	598.94	530.93	139.9	32.3	17.2	1875	Yarmouth, Me.	Portland, Me.
116694		Sch.	S. R. Mallory	34.90	33.16	54.4	18.0	6.0	1893	Cedar Keys, Fla.	Cedar Keys, Fla.
22806		Sip.	S. R. Packer	10.66	10.13	33.8	13.5	5.0	1862	Noank, Conn.	Sag Harbor, N. Y.
23810		Sch.	S. S. Brown	96.77	91.94	82.6	26.2	6.7	1862	Northport, N. Y.	Albany, N. Y.
23798	J. H. C. N.	Sch.	S. S. Hudson	429.89	408.40	127.1	30.9	10.2	1869	Mays Landing, N. J.	Somers Point, N. J.
23933		Sch.	S. S. Rowe	50.64	48.11	61.1	23.4	5.0	1871	Boston, Mass.	Boston, Mass.
23040		Sch.	S. S. Smith	83.79	79.60	72.0	25.5	7.6	1866	Sag Harbor, N. Y.	Bath, Me.
23654		Sch.	S. S. Somers	10.02	9.52	36.1	15.0	3.8	1868	Crisfield, Md.	Baltimore, Md.
23722		Sch.	S. S. Webb	32.19	30.59	58.0	20.0	4.0	1867	Bon Secour, Ala.	New Orleans, La.
115531		Sip.	S. S. Wyckoff	6.09	5.79	28.5	10.1	2.9	1860	Toms River, N. J.	Tuckerton, N. J.
23363		Sch.	S. T. Atwater	322.90	306.76	135.6	23.8	11.4	1866	Irondequoit, N. Y.	Buffalo, N. Y.
116287		Sch.	S. T. Howard	9.93	9.44	50.6	12.4	3.8	1889	Dames Quarter, Md.	Crisfield, Md.
115947		Sch.	S. T. Muir	16.12	15.31	54.4	15.0	4.4	1883	Fairmount, Md.	Annapolis, Md.
23581		Sip.	S. V. Rogers	6.15	5.85	32.0	11.5	2.8	1856	Sayville, N. Y.	Patchogue, N. Y.
115683		Sch.	S. V. Turner	5.73	5.44	37.6	9.4	2.6	1870	York County, Va.	Newport News, Va.
115672		Sch.	S. W. Darby, Jr.	48.93	46.40	70.0	23.0	4.5	1879	Milford, Del.	Wilmington, Del.
23790		Sip.	S. W. Truflow	23.31	22.15	50.5	17.9	5.1	1869	Moriches, N. Y.	Perth Amboy, N. J.
116058		Sch.	S. J. D. Wilson	33.80	32.11	65.1	18.1	5.2	1885	Madison, Md.	Norfolk, Va.
22284		Sch.	S. V. R. Watson	515.80	490.01	177.1	31.4	12.4	1862	Cleveland, Ohio	Detroit, Mich.
23736	J. G. L. N.	Sch.	S. V. W. Simmons	193.89	184.20	106.0	29.0	8.6	1869	Camden, N. J.	Baltimore, Md.
23240		Sip.	S. Eliza Dunn	38.37	36.46	57.3	22.0	4.5	1864	Salem, N. J.	New York, N. Y.
115847	J. W. F. K.	Sch.	S. Warren Hall	160.32	152.31	101.0	29.0	7.0	1882	Milford, Del.	Wilmington, Del.
23933	J. K. P. G.	Sch.	Saarbruck	103.32	136.20	99.5	26.5	8.7	1871	East Machias, Me.	Machias, Me.
22484		Sch.	Sabine	56.12	53.31	66.5	20.1	7.3	1859	Essex, Mass.	Boston, Mass.
116095		Sip.	Sabino	46.98	44.64	65.5	19.0	4.9	1886	Phippsburg, Me.	Bath, Me.
115977		Sch.	Sabra A	9.31	8.85	35.1	11.9	3.3	1884	Piney Point, N. C.	Beaufort, N. C.
115548		Sip.	Sabrina	14.47	13.75	43.4	16.2	3.5	1877	Riverside, N. J.	Camden, N. J.
115492	J. R. W. L.	Sbp.	Sachem	1,380.70	1,311.67	194.0	39.4	23.4	1876	Boston, Mass.	Boston, Mass.
116201		Sip.	Sachem	7.46	7.09	28.5	11.1	5.0	1888	Gloucester, Mass.	Gloucester, Mass.
116232	K. G. D. T.	Sch. y.	Sachem	81.74	77.66	88.5	23.5	9.2	1886	South Boston, Mass.	New York, N. Y.
116416		Sip.	Sachem	9.25	8.79	33.4	12.5	3.7	1891	Greenback, Va.	Chinoteague, Va.
22458		Sip.	Sacramento	16.28	16.28	41.4	17.0	3.9	1889	New York, N. Y.	New York, N. Y.
23658		Sch.	Sacramento	130.81	124.27	100.7	31.2	6.5	1868	San Francisco, Cal.	San Francisco, Cal.
23989		Sip.	Saddle Rock	9.55	9.09	36.5	13.5	3.4	1871	New York, N. Y.	Perth Amboy, N. J.
115487		Sch.	Sadie	18.46	17.54	45.0	16.3	4.5	1876	St. Michaels, Md.	Norfolk, Va.
115541		Cat.	Sadie	5.58	5.31	27.5	12.2	2.8	1876	Bayshore, N. Y.	Patchogue, N. Y.
116055		Sch.	Sadie	6.82	6.48	35.4	11.1	2.4	1885	Atlantic City, N. J.	Somers Point, N. J.
116112		Sch.	Sadie	14.34	13.64	39.5	11.5	5.3	1883	Chicago, Ill.	Chicago, Ill.
116374	K. H. T. S.	Sch.	Sadig	310.51	294.99	142.0	34.0	9.0	1890	Fairhaven, Cal.	San Francisco, Cal.
116600		Sch.	Sadie	7.41	7.05	33.0	13.6	2.5	1892	Woodsburg, N. Y.	Patchogue, N. Y.
116254		Cat.	Sadie A	5.28	5.02	28.4	12.5	3.1	1889	Patchogue, N. Y.	Do.
116233		Sip. y.	Sadie B	10.08	9.36	25.8	11.3	4.7	1888	Haverhill, Mass.	Newburyport, Mass.
116433		Sip.	Sadie E	7.61	7.26	30.2	12.4	4.2	1883	Coscob, Conn.	Bridgeton, Conn.
116618		Sch.	Sadie M	14.74	14.00	43.5	15.5	4.2	1894	Patchogue, N. Y.	Patchogue, N. Y.
115685		Sch.	Sadie Bell	9.28	8.73	45.0	14.5	3.3	1877	Crisfield, Md.	Crisfield, Md.
116075		Sch.	Sadie Belle	9.88	9.39	29.6	13.3	5.0	1885	Charleston, S. C.	Charleston, S. C.
116441		Sch.	Sadie Belle	5.54	5.27	35.0	11.4	2.6	1891	Nanticoke, Md.	Crisfield, Md.
116515		Sip.	Sadie Cochran	7.14	6.78	30.7	11.6	3.0	1892	Point Washington, Fla.	Pensacola, Fla.
115719	J. T. V. B.	Sch.	Sadie Corey	156.51	148.68	101.7	27.7	7.8	1880	Winterport, Me.	Boston, Mass.
116290		Sch.	Sadie Page	9.33	8.86	53.5	15.5	2.6	1889	Tilghmans Island, Md.	Baltimore, Md.
115252	J. P. G. S.	Sch.	Sadie Willcutt	865.01	346.76	129.0	32.0	10.6	1874	St. George, Me.	St. George, Me.
115989		Sch.	Sadie A. Kimball	63.99	61.29	66.0	21.2	6.1	1884	Boothbay, Me.	Portsmouth, N. H.
116326	K. H. F. J.	Sch.	Sadie C. Sumner	672.47	638.85	176.7	37.5	14.1	1890	Thomaston, Me.	Thomaston, Me.

MERCHANT SAILING VESSELS OF THE UNITED STATES—Continued.

Official No.	Signal letters.	Rig.	Name of vessel.	Gross tonnage.	Net tonnage.	Length.	Breadth.	Depth.	When built.	Where built.	Home port (where permanent document issues).
						Feet.	Feet.	Feet.			
116448		Sch.	Sadie M. Parks	13.40	9.43	54.0	14.0	3.8	1891	St. Peters, Md.	Crisfield, Md.
115667		Sch.	Sadie E. K. Gibson	9.32	5.40	51.0	13.0	3.0	1877	Somerset County, Md.	Do.
115994		Sch.	Sadie and Lullie	58.46	65.54	63.8	22.5	6.1	1884	Steuben, Me.	Machias, Me.
116440		Slp.	Sadie and Maud	7.02	6.67	24.5	12.0	3.9	1883	Hyannis, Mass.	Dennis, Mass.
116076		Sch.	Sadie and Willie	9.75	9.26	48.7	14.8	3.2	1845	Cambridge, Md.	Baltimore, Md.
116402	K. J. L. M.	Sch.	Sagamore	1,284.44	1,220.22	219.5	43.1	20.6	1891	Kennebunk, Me.	Fall River, Mass.
115613		Slp.	Sagitta	27.30	25.94	52.5	18.5	5.6	1878	Islip, N. Y.	Bridgeport, Conn.
116581		Slp.	Sagitta	7.57	7.22	34.6	14.3	3.6	1893	Patchogue, N. Y.	Patchogue, N. Y.
115914	K. B. D. E.	Sch.	Sailor Boy	328.17	316.09	139.3	33.8	12.8	1883	Southbend, Wash.	San Francisco, Cal.
126804		Sch.	Sailor Boy	10.26	9.75	40.3	10.6	4.1	1891	San Diego, Cal.	San Diego, Cal.
23640		Sch.	Sailor's Delight	11.72	7.18	43.5	15.6	3.7	1867	Crisfield, Md.	Tappahannock, Va.
23608		Sch.	Sailor's Return	27.31	19.16	51.8	18.5	5.5	1855	Somerset County, Md.	Baltimore, Md.
116138		Lgr.	St. Agnes	8.08	7.68	37.3	13.0	3.2	1886	Little Caillou, La.	Brashear, La.
57893		Sch.	St. Antoine	21.04	19.99	51.4	16.5	3.0	1887	Alpena, Mich.	Port Huron, Mich.
1557		Lgr.	St. Augustine	6.36	6.04	35.9	10.4	3.2	1865	New Orleans, La.	Shieldsboro, Miss.
115905		Sch.	St. Bartolomeo	27.99	18.20	56.8	20.0	4.0	1882	Bayou Bois Dore, Miss.	Do.
115878		Slp.	St. Benedict	7.12	6.76	30.7	11.5	4.0	1882	St. Simons, Ga.	Savannah, Ga.
57688		Sch.	St. Catherine	33.35	31.70	61.0	17.5	4.0	1870	Fairhaven, Mich.	Detroit, Mich.
115910		Lgr.	St. Catherine	6.03	5.73	34.5	10.7	3.2	1883	Bayou Lafourche, La.	Brashear, La.
22591		Slp.	St. Charles	6.48	6.16	29.0	12.0	3.5	1855	Bon Secour, Ala.	Mobile, Ala.
22932	H. R. K. N.	Sch.	St. Croix	234.05	190.74	112.0	28.5	9.3	1866	Calais, Me.	Boston, Mass.
115568	J. S. P. H.	Slp.	St. David	1,595.62	1,535.81	213.4	40.6	17.2	1877	Bath, Me.	New York, N. Y.
23985	J. L. B. H.	Sch.	St. Elmo	121.03	114.98	85.5	25.3	7.6	1870	Bristol, Me.	Rockland, Me.
115835	J. W. B. F.	Slp.	St. Francis	1,898.94	1,810.75	231.4	41.8	17.7	1882	Bath, Me.	New York, N. Y.
23454		Lgr.	St. George	7.17	6.82	34.0	10.0	3.0	1866	Plaquemine Parish, La.	Shieldsboro, Miss.
115669		Sch.	St. George	14.82	14.08	42.2	16.5	3.3	1879	Cedar Bayou, Tex.	Galveston, Tex.
115949	K. B. R. F.	Bk.	St. James	1,578.61	1,453.29	218.5	41.3	23.7	1883	Bath, Me.	New York, N. Y.
825		Slp.	St. John	9.88	9.39	38.2	16.2	3.0	1865	Patchogue, N. Y.	Do.
23911	J. K. D. N.	Slp.	St. John	1,885.15	1,819.50	216.3	42.7	20.4	1870	Bath, Me.	Do.
23102		Sch.	St. Joseph	165.29	157.03	109.0	25.0	7.5	1864	Newport, Mich.	Port Huron, Mich.
116490		Slp.	St. Joseph	5.32	5.06	30.2	11.0	2.5	1891	Chatham Bend, Fla.	Key West, Fla.
116652		Lgr.	St. Julien	6.06	5.76	31.3	10.2	2.9	1894	Bayou Lafourche, La.	Brashear, La.
116362	K. H. P. V.	Bk.	St. Katherine	1,263.66	1,153.09	202.8	39.3	19.1	1890	Bath, Me.	New York, N. Y.
22348		Sch.	St. Lawrence	281.16	267.11	137.1	26.0	11.5	1863	Cleveland, Ohio.	Port Huron, Mich.
116554		Sch.	St. Lawrence	41.21	39.15	61.6	16.4	7.0	1893	Seattle, Wash.	Seattle, Wash.
116005		Sch.	St. Lena	5.77	5.48	28.4	9.0	3.0	1884	Savannah, Ga.	Savannah, Ga.
23658		Sch.	St. Leon	83.74	79.55	75.3	23.4	6.6	1871	Penobscot, Me.	Machias, Me.
116681		Cat.	St. Louis	6.85	6.51	28.0	13.4	3.0	1895	Noank, Conn.	Newport, R. I.
115269	J. P. Q. S.	Bkn.	St. Lucie	707.53	683.45	150.8	33.4	19.3	1874	Bowdoinham, Me.	New York, N. Y.
116182		Lgr.	St. Macdalen	5.34	5.08	35.0	10.7	3.0	1887	Terrebonne Parish, La.	Brashear, La.
115563	J. S. M. V.	Slp.	St. Mark	1,073.17	1,768.41	232.4	42.3	18.7	1877	Bath, Me.	New York, N. Y.
116551		Slp.	St. Mark	10.89	10.35	32.4	12.0	6.2	1893	Friendship, Me.	Deer Isle, Me.
3849	J. H. R. L.	Bk.	St. Mary	709.70	679.93	154.0	33.0	20.0	1869	Eastport, Me.	New York, N. Y.
23611	J. H. D. G.	Sch.	St. Nicholas	1,798.73	1,687.96	206.9	42.8	19.8	1869	Bath, Me.	Do.
116372	K. H. T. G.	Sch.	St. Nicholas	841.17	824.57	186.5	35.0	16.0	1890	Perth Amboy, N. J.	Philadelphia, Pa.
23434		Sch.	St. Patrick	17.79	16.90	46.0	15.5	5.0	1859	East Boston, Mass.	Gloucester, Mass.
115390	J. Q. D. N.	Slp.	St. Paul	1,893.63	1,824.36	228.2	42.1	19.7	1874	Bath, Me.	New York, N. Y.
116316		Sch.	St. Paul	48.56	46.14	63.5	20.0	7.0	1890	Benicia, Cal.	Kadiak, Alaska.
115232		Sch.	St. Peter	289.97	275.47	135.7	26.0	12.1	1873	Toledo, Ohio.	Toledo, Ohio.
116294		Sch.	St. Peter	8.21	7.80	34.7	12.9	3.2	1889	Jordan River, Miss.	Shieldsboro, Miss.
23606		Sch.	St. Thomas	62.47	59.36	71.4	25.0	5.5	1868	San Francisco, Cal.	San Francisco, Cal.
116041	K. C. W. S.	Sch.	St. Thomas	742.21	653.27	164.1	35.4	17.7	1885	Phippsburg, Me.	Boston, Mass.
115946		Sch.	St. Bartolomeo Apostolo	8.12	7.71	40.2	14.4	3.2	1883	Wolf River, Miss.	Shieldsboro, Miss.
116494		Slp. y.	Saladin	8.12	7.71	36.5	10.0	6.5	1890	South Boston, Mass.	Boston, Mass.
23179		Sch.	Salamanca	30.35	28.85	52.4	19.5	4.5	1860	San Francisco, Cal.	San Francisco, Cal.
23637		Sch.	Salisbury	51.92	49.33	72.0	21.6	5.0	1849	Dorchester County, Md.	Crisfield, Md.
115736		Sch.	Sallena	15.19	14.43	41.2	16.3	3.3	1879	Shieldsboro, Miss.	Galveston, Tex.
23993		Slp.	Sallie	10.25	5.64	36.6	14.2	3.6	1871	Riverton, N. J.	Wilmington, Del.
115400		Slp.	Sallie	15.21	14.43	42.5	14.0	4.6	1875	Ellsworth, Me.	Providence, R. I.
115690		Slp.	Sallie	19.29	18.33	43.8	18.4	4.0	1879	Penngrove, N. J.	Camden, N. J.
116292		Slp.	Sallie	11.05	10.50	41.0	14.0	3.0	1888	Norfolk, Va.	Norfolk, Va.
116247		Cat.	Sallie	5.22	5.22	24.1	11.4	3.4	1886	Port Republic, N. J.	Somers Point, N. J.
22977	H. R. M. B.	Sch.	Sallie B.	266.91	272.57	116.5	30.0	9.9	1861	Philadelphia, Pa.	Boston, Mass.
116772		Sch.	Sallie B.	7.26	7.26	28.7	13.0	4.0	1893	do	Philadelphia, Pa.
116289		Slp.	Sallie G.	6.82	5.53	26.6	11.0	3.1	1889	Paul-boro, N. J.	Camden, N. J.
115812		Sch.	Sallie R. A.	14.41	8.78	40.2	15.1	4.5	1881	Camden, N. J.	Bridgeport, N. J.
22515		Sch.	Sallie Ann	58.89	40.76	67.8	23.4	6.0	1866	Petersburg, N. J.	Do.
22924		Sch.	Sallie Ann	7.76	7.37	41.8	12.1	3.0	1875	Newbern, N. C.	Newbern, N. C.
23659		Sch.	Sallie Ann	31.07	29.52	55.1	19.9	4.9	1869	Talbot County, Md.	Baltimore, Md.
115441		Sch.	Sallie Ann	6.65	6.32	32.6	12.0	3.0	1876	Powells Point, N. C.	Norfolk, Va.
116111		Sch.	Sallie Bull	7.14	6.79	36.7	10.0	2.7	1866	Bayview, Fla.	Key West, Fla.
22421		Sch.	Sallie Burton	60.85	57.81	74.5	23.2	5.2	1865	Penngrove, N. J.	Bridgeport, Conn.
116388		Sch.	Sallie Guy	43.39	41.39	54.0	21.6	4.6	1891	Freeport, Fla.	Pensacola, Fla.
116028	K. O. T. V.	Sch.	Sallie I'on	550.40	478.73	143.8	34.7	12.8	1884	Searsport, Me.	Searsport, Me.
115869		Slp.	Sallie Lindsey	25.41	24.14	59.6	15.4	3.7	1882	Chesapeake City, Md.	Baltimore, Md.
116834		Cat.	Sallie Mason	7.37	7.00	25.8	12.1	3.8	1894	Scullville, N. J.	Somers Point, N. J.
116350		Sch.	Sallie White	8.00	7.60	47.0	11.8	3.5	1882	Dames Quarter, Md.	Annapolis, Md.

¹Formerly schooner Chromo.

²Formerly sloop Augustine.

³Formerly sloop Ariel.

MERCHANT SAILING VESSELS OF THE UNITED STATES—Continued.

Official No.	Signal letters.	Rig.	Name of vessel.	Gross tonnage.	Net tonnage.	Length.		Depth.	When built.	Where built.	Home port (where permanent document issues).
						Feet.	Feet.				
115697		Sch.	Sallie A. Lambdin	10.05	9.85	52.4	14.7	4.3	1880	Baltimore, Md.	Baltimore, Md.
115190	J. N. C. F.	Sch.	Sallie E. Ludlam	237.02	225.17	113.7	30.3	9.3	1873	Goshen, N. J.	Boston, Mass.
115998		Sch.	Sallie J. Hastings	44.24	42.03	67.2	20.5	4.5	1884	Salem, N. J.	New York, N. Y.
116181		Sch.	Sallie L. Allender	10.48	9.96	51.5	13.5	3.3	1887	Cambridge, Md.	Baltimore, Md.
116383		Sch.	Sallie L. Bramble	10.50	9.97	50.0	14.7	3.5	1890	Whitehaven, Md.	Do.
115564		Sch.	Sallie M. Burton	27.13	15.28	58.5	19.0	5.4	1877	Marcushook, Pa.	Bridgeton, N. J.
115868		Sch.	Sallie M. Russell	41.85	39.76	66.5	21.5	4.5	1882	Drawbridge, Del.	Wilmington, Del.
116540		Sch.	Sallie P. Faunce	8.33	7.91	37.6	12.6	3.1	1892	Havre de Grace, Md.	Baltimore, Md.
115104		Sch.	Sallie and Ceola	32.00	20.11	57.0	19.4	4.9	1872	Mauricetown, N. J.	Bridgeton, N. J.
22085		Sch.	Sallie and Seth	18.91	17.96	44.3	16.1	5.5	1848	Mathews County, Va.	Tappahannock, Va.
23346		Sch.	Sallie and Sophia	41.50	39.43	58.5	19.3	5.1	1857	Wilmington, Del.	Wilmington, Del.
22925		Sch.	Sally	9.09	8.64	36.3	12.2	3.8			Norfolk, Va.
115327		Slp.	Sally	29.62	28.14	58.0	19.0	4.0	1872	Port Washington, N. Y.	Do.
115350		Slp.	Sally Mary	5.68	5.40	28.0	9.9	2.4	1874	Chincoteague, Va.	Chincoteague, Va.
22437	H. Q. V. G.	Sch.	Sally W. Ponder	107.85	102.46	86.6	25.4	6.4	1855	Milton, Del.	Fall River, Mass.
116501	K. L. G. S.	Sch.	Sally Purnell Beswick	125.29	119.02	85.0	26.5	6.0	1892	Milford, Del.	Wilmington, Del.
115632		Sch.	Sally and Ellen	123.38	117.21	102.0	17.5	8.5	1878	Philadelphia, Pa.	Norfolk, Va.
22273		Sch.	Salma	109.70	104.22	97.0	21.0	7.0	1864	Algonac, Mich.	Milwaukee, Wis.
116673		Slp.	Salmon	7.88	7.49	46.0	10.5	3.4	1895	Deephaven, Minn.	Barnstable, Mass.
116573		Sch.	Salmon Hunter	7.35	7.35	41.0	12.0	2.7	1893	Pillar Rock, Wash.	Astoria, Oreg.
116364	K. H. K. G.	Sch.	Salvator	467.77	444.39	160.0	36.0	11.6	1890	Eureka, Cal.	San Francisco, Cal.
115426	J. R. M. G.	Bk.	Samar	1,110.53	1,070.39	179.0	36.0	22.6	1875	Boston, Mass.	Boston, Mass.
115498	J. S. B. C.	Shp.	Samaria	1,509.12	1,438.91	217.6	39.1	24.1	1876	Bath, Me.	Bath, Me.
23660		Sch.	Sam Flint	499.38	474.42	167.7	34.1	15.0	1868	Toledo, Ohio	Port Huron, Mich.
115689		Slp.	Sam Johnson	5.89	5.64	31.0	11.0	2.0	1879	Cedar Keys, Fla.	Cedar Keys, Fla.
23886		Sch.	Sam Ludlow	12.34	11.73	45.8	12.7	3.3	1870	Branchport, N. J.	Patchogue, N. Y.
115927		Sch.	Sam Seed	12.82	12.18	48.0	13.9	3.7	1883	Portsmouth, Va.	Norfolk, Va.
115975	K. C. D. G.	Shp.	Sam Skolfield, 2d	1,603.31	1,435.41	218.7	39.9	24.2	1884	Brunswick, Me.	Portland, Me.
23381		Sch.	Sam Walker	30.61	29.08	54.0	16.7	5.8	1855	Somerset County, Md.	Baltimore, Md.
116585		Sch.	Sammy Lee	20.52	20.52	51.2	14.2	4.7	1893	Tampa, Fla.	Tampa, Fla.
23672	J. F. T. S.	Sch.	Samos	395.14	375.38	132.5	29.6	11.6	1868	Boston, Mass.	Boston, Mass.
115929		Slp.	Samoset	51.24	48.68	67.0	20.9	4.8	1883	Bath, Me.	Do.
22180		Sch.	Samuel	18.42	17.50	50.0	13.0	8.0	1866	Beaufort, N. C.	Wilmington, N. C.
115181		Slp.	Samuel Brush	20.61	19.58	44.0	16.7	3.9	1873	Tottenville, N. Y.	New York, N. Y.
22976	H. R. L. W.	Sch.	Samuel Castner, jr.	239.79	227.80	119.8	29.3	10.0	1863	Milford, Del.	Philadelphia, Pa.
115900		Sch.	Samuel Cottingham	9.51	5.79	44.2	14.3	3.4	1872	Crisfield, Md.	Bridgeton, N. J.
110907	K. D. H. W.	Sch.	Samuel Dilaway	739.16	623.14	170.4	35.2	17.9	1886	Bath, Me.	Bath, Me.
22524		Sch.	Sam'l Filer	8.19	7.79	31.4	10.8	4.4	1866	Key West, Fla.	Jacksonville, Fla.
115171		Sch.	Samuel Fillmore	6.47	6.15	34.0	11.0	2.7	1873	Chincoteague, Va.	Chincoteague, Va.
115520		Slp.	Samuel Hanners	10.45	6.97	38.4	13.0	3.0	1877	Newport, R. I.	Bridgeton, N. J.
23969	J. K. T. H.	Sch.	Samuel Hart	210.44	199.92	104.0	29.3	9.9	1871	Waldoboro, Me.	St. George, Me.
23476		Slp.	Samuel Henry	18.52	17.60	44.0	16.5	4.2	1867	Rockaway, N. Y.	Newport News, Va.
116479		Sch.	Samuel Lake	26.31	15.16	52.0	18.3	5.2	1892	Bridgeton, N. J.	Bridgeton, N. J.
22445		Sch.	Samuel Lewis	86.58	82.26	77.5	22.0	7.6	1845	Blue-hill, Me.	Ellsworth, Me.
22854		Slp.	Samuel Mott	16.13	15.33	43.0	16.0	4.3	1854	Manhasset, N. Y.	Coldspring, N. Y.
22015		Sch.	Samuel Pearsall	23.62	22.44	46.6	16.8	5.4	1851	Rockaway, N. Y.	Annapolis, Md.
23878		Sch.	Samuel Ricker	64.67	61.44	71.0	23.6	6.0	1870	Westhaven, Conn.	New York, N. Y.
23619		Slp.	Samuel Thomas	9.00	8.55	35.4	14.3	3.0	1867	Accomac, Va.	Crisfield, Md.
23633		Sch.	Samuel Washington	43.55	31.65	64.7	21.1	6.5	1867	Somerset County, Md.	Baltimore, Md.
23708		Sch.	Samuel Wood	51.64	49.06	74.5	22.5	7.6	1867	Keyport, N. J.	New York, N. Y.
115814	J. V. S. G.	Sch.	Samuel B. Hubbard	403.27	333.50	136.2	33.5	13.0	1881	New London, Conn.	Hartford, Conn.
116401	K. J. L. B.	Sch.	Samuel B. Marts	552.48	524.86	147.3	35.0	14.8	1891	Dennisville, N. J.	Baltimore, Md.
116513		Slp.	Samuel C. Bond	8.07	7.67	30.0	13.4	4.2	1892	Stratford, Conn.	Bridgeton, Conn.
23900	J. K. D. V.	Slp.	Samuel C. Hart	258.48	245.50	112.7	29.3	8.7	1870	Bath, Me.	New Bedford, Mass.
115731		Sch.	Samuel C. Holmes	79.47	75.50	79.6	25.0	5.8	1880	Milford, Del.	Wilmington, Del.
22886		Sch.	Samuel C. Hulse	32.23	30.62	54.5	19.5	5.5	1860	Bellport, N. Y.	Baltimore, Md.
115220		Sch.	Samuel C. Jacoby	33.85	22.00	57.0	19.9	5.0	1872	Bridgeton, N. J.	Bridgeton, N. J.
116120		Cat.	Samuel C. Weeks	7.11	6.76	31.6	13.0	3.6	1866	Patchogue, N. Y.	Patchogue, N. Y.
23680		Sch.	Samuel D. Lunkford	41.30	39.24	62.6	20.9	6.1	1866	Somerset County, Md.	Baltimore, Md.
115225		Sch.	Samuel E. Egerton	10.35	9.83	40.1	15.6	3.0	1873	Onancock, Va.	Crisfield, Md.
115783		Sch.	Samuel E. Egerton	60.87	57.83	74.9	23.0	6.2	1881	Baltimore, Md.	Pensacola, Fla.
23776	J. G. R. P.	Sch.	Samuel E. Spring	504.26	479.05	126.4	30.0	17.2	1869	Westbrook, Me.	New Bedford, Mass.
116180		Sch.	Samuel F. Byrd	23.77	22.58	52.0	17.0	5.0	1887	Pocomoke City, Md.	Baltimore, Md.
116435		Sch.	Samuel G. Sparrow	5.32	5.06	38.5	11.3	3.5	1891	Messongo, Va.	Norfolk, Va.
115150		Sch.	Samuel H. Foster	672.66	639.03	189.2	33.7	12.5	1873	Cleveland, Ohio	Sandusky, Ohio.
115624	J. T. C. W.	Bk.	Samuel H. Nickerson	755.36	684.57	152.0	34.2	19.7	1878	Harrington, Me.	Machias, Me.
22972	H. R. L. Q.	Sch.	Samuel H. Sharp	248.56	236.14	114.4	28.9	9.9	1862	Mauricetown, N. J.	New York, N. Y.
22931		Sch.	Samuel H. Travers	86.50	82.17	82.5	24.3	6.6	1864	Dorchester County, Md.	Wilmington, Del.
23648		Sch.	Samuel J. Landon	17.20	16.34	51.8	18.1	5.2	1868	Crisfield, Md.	Baltimore, Md.
115481		Sch.	Samuel J. Tilden	6.68	6.54	32.0	11.8	2.7	1875	Coldspring, N. Y.	Coldspring, N. Y.
115516		Slp.	Samuel J. Tilden	8.34	7.93	35.0	12.3	2.9	1877	York County, Va.	Norfolk, Va.
115558		Slp.	Samuel J. Tilden	7.77	7.38	37.8	13.9	2.7	1876	Messongo, Va.	Crisfield, Md.
115741		Sch.	Samuel J. Tilden	6.88	6.54	49.0	11.4	3.0	1876	Crisfield, Md.	Annapolis, Md.
23889		Slp.	Samuel J. Vail	15.83	15.04	42.6	15.8	4.2	1870	Westfield, N. Y.	New York, N. Y.
23438		Sch.	Samuel L. Crocker	82.76	78.63	78.7	23.1	7.0	1850	Taunton, Mass.	Fall River, Mass.
23962	J. K. R. V.	Sch.	Samuel L. Russell	193.68	184.00	79.0	25.0	7.0	1869	Leesburg, N. J.	Bridgeton, N. J.
115887		Sch.	Samuel L. Storer	59.51	56.64	66.0	21.2	8.0	1882	Greenport, N. Y.	Greenport, N. Y.

† Rebuilt, 1879.

MERCHANT SAILING VESSELS OF THE UNITED STATES—Continued.

Official No.	Signal letters.	Rig.	Name of vessel.	Gross tonnage.	Net tonnage.	Length.		Breadth.	Depth.	When built.	Where built.	Home port (where permanent document issues).
						Feet.	Fms.					
115270		Sch.	Samuel L. Watson	606.60	576.27	177.5	31.6	13.4	1874		Detroit, Mich.	Sandusky, Ohio.
116300		Sch.	Samuel M. Buckman	7.73	7.73	45.6	11.5	3.0	1849		Smyrna, N. C.	Beaufort, N. C.
22216	H. Q. P. R.	Sch.	Samuel P. Adams	154.07	146.37	92.0	27.3	9.0	1864		Columbia, Me.	Mount Desert Ferry, Me.
115215		Slp.	Samuel P. Billar	20.99	15.77	44.5	15.5	4.1	1873		Northport, N. Y.	New York, N. Y.
23771		Sch.	Samuel P. Dutton	16.59	19.95	45.0	17.1	4.5	1871		Maroushook, Pa.	Baltimore, Md.
23780		Sch.	Samuel P. Ely	627.24	595.88	200.0	31.6	13.8	1869		Detroit, Mich.	Cleveland, Ohio.
115871		Sch.	Samuel R. Crane	78.29	74.38	78.6	22.2	8.0	1882		Essex, Mass.	Gloucester, Mass.
23842		Sch.	Samuel R. Waite	46.15	43.85	63.0	20.5	6.3	1870		Somerset County, Md.	Crisfield, Md.
116297		Sch.	Samuel S. Smyth	10.27	9.78	53.0	13.9	3.4	1889		Monie, Md.	Annapolis, Md.
115904		Sch.	Samuel S. Somers	16.72	11.80	57.6	15.3	4.1	1882		Crisfield, Md.	Crisfield, Md.
116762	J. V. F. W.	Sch.	Samuel S. Thorp	828.53	502.11	150.0	35.6	15.2	1881		City Island, N. Y.	Perth Amboy, N. J.
115976		Sch.	Samuel T. White	20.62	19.59	50.5	17.6	4.4	1883		Pocomoke City, Md.	Richmond, Va.
23121		Sch.	Samuel W. Brown	65.98	59.93	66.4	19.4	7.0	1852		Essex, Mass.	Eastport, Me.
116248	K. G. D. C.	Sch.	Samuel W. Hall	822.24	306.13	136.3	32.7	9.1	1888		Frederica, Del.	Wilmington, Del.
116373	K. H. T. N.	Sch.	Samuel W. Tilton	937.56	890.68	190.0	39.0	18.0	1890		Camden, N. J.	Somers Point, N. J.
115507	J. S. C. R.	Sch.	San Buenaventura	180.82	171.80	107.0	30.0	8.5	1876		Fairhaven, Cal.	San Francisco, Cal.
115725		Slp.	Sanca Celene	26.30	25.00	65.2	17.9	5.2	1880		Dorchester County, Md.	Crisfield, Md.
116239		Sch.	San Diego	809.28	788.82	206.0	35.7	13.6	1874		Detroit, Mich.	Detroit, Mich.
116143		Sch.	San Diego	31.92	30.32	55.0	18.0	5.2	1887		San Francisco, Cal.	San Diego, Cal.
115604	J. S. O. B.	Sch.	San Joaquin	1,651.30	1,523.89	219.8	41.6	24.2	1876		Freeport, Me.	New York, N. Y.
23209		Sch.	San José	32.20	30.59	50.6	18.6	5.2	1881		San Francisco, Cal.	San Francisco, Cal.
116087		Sch.	San José	54.61	51.88	67.0	20.0	7.0	1886		Benicia, Cal.	Astoria, Ore.
116999		Sch.	San Lorenzo	5.83	5.54	26.0	8.0	4.0	1895		Bristol, R. I.	Bristol, R. I.
23203		Sch.	San Mateo	15.20	14.44	41.5	14.0	4.4	1854		San Francisco, Cal.	Port Townsend, Wash.
116321		Sch.	San Rafael	44.94	42.70	61.0	22.0	4.5	1890		San Rafael, Cal.	San Francisco, Cal.
115888		Sch.	Sand Snipe	58.92	55.98	87.0	23.8	5.5	1882		St. Michaels, Md.	Wilmington, Del.
115141		Sch.	Sandusky	837.74	795.86	178.4	33.3	12.6	1873		Gibraltar, Mich.	Cleveland, Ohio.
23838	J. H. Q. N.	Sch.	Sandy Hook	106.82	101.75	89.4	23.6	7.3	1870		East Haddam, Conn.	New London, Conn.
23487		Sch.	Sandy Point	92.45	87.63	82.3	24.1	7.0	1868		Stockton, Me.	Belfast, Me.
115760		Sch.	Sandy Thomas	5.70	5.42	39.0	9.4	3.0	1878		Wicomico County, Md.	Cape Charles, Va.
116006		Sch.	Sanjones	8.08	7.68	27.6	12.6	3.1	1884		Mon Louis Island, Ala.	Mobile, Ala.
115499	J. R. V. T.	Sch.	Sans Souci	117.40	111.53	71.0	26.3	6.8	1876		Barnegat, N. J.	Tuckerton, N. J.
116439		Sch.	Sans Souci	28.65	27.23	46.4	15.2	5.2	1881		Washington, D. C.	Washington, D. C.
116418		Sch.	Santa Barbara	12.64	11.92	36.0	13.0	5.0	1891		San Francisco, Cal.	San Diego, Cal.
115437	J. R. N. P.	Shp.	Santa Clara	1,635.10	1,473.63	209.5	40.0	25.5	1876		Bath, Me.	New York, N. Y.
116539		Sch.	Santa Cruz	45.08	43.40	64.0	18.6	6.4	1893		Benicia, Cal.	San Francisco, Cal.
116590		Slp.	Santa Maria	7.30	7.12	30.6	12.0	3.0	1893		Sault Ste. Marie, Mich.	Marquette, Mich.
116611		Sch.	Santa Maria	9.66	9.17	32.5	11.2	3.6	1893		Dunedin, Fla.	Tampa, Fla.
115690		Sch.	Santa Rosa	30.99	29.45	61.2	17.5	6.5	1879		Marshfield, Ore.	San Francisco, Cal.
115445	J. R. P. W.	Sch.	Santo Oteri	170.21	161.76	105.1	26.0	9.7	1870		Bath, Me.	New Orleans, La.
116454		Sch.	Sanxton Hubbard	8.65	8.12	36.0	15.3	2.6	1891		Solomons Island, Md.	Crisfield, Md.
116408		Slp. y.	Saona	12.23	11.62	38.0	12.3	7.1	1891		Brooklyn, N. Y.	New York, N. Y.
116486		Slp.	Sapallo	6.10	5.89	29.5	10.7	5.0	1892		Bremen, Me.	Portland, Me.
23934		Slp.	Sappho	8.76	8.33	36.0	13.0	3.0	1871		East Marion, Mass.	Greenport, N. Y.
23959		Slp.	Sappho	13.76	13.07	41.4	13.6	3.9	1871		Brooklyn, N. Y.	New York, N. Y.
116416		Slp. y.	Saracen	7.64	7.26	33.1	10.0	6.7	1888		South Boston, Mass.	Philadelphia, Pa.
116427		Slp. y.	Saracen	10.18	9.67	31.6	12.8	4.7	1882		Brooklyn, N. Y.	Bristol, R. I.
22285		Sch.	Sarah	44.29	43.10	59.0	17.3	7.3	1844		Essex, Mass.	Southwest Harbor, Me.
23202		Sch.	Sarah	7.67	7.31	29.0	11.8	3.6	1863		San Francisco, Cal.	San Diego, Cal.
23720		Sch.	Sarah	97.22	92.36	78.3	24.4	7.1	1869		Bath, Me.	Bath, Me.
23845		Sch.	Sarah	56.85	54.01	70.0	23.2	6.5	1855		Westfield, New Brunswick.	Calais, Me.
23908		Sch.	Sarah	7.01	6.66	36.7	10.4	2.8	1870		Straits, N. C.	Beaufort, N. C.
23918	J. K. H. L.	Bk.	Sarah	558.07	530.17	135.0	31.2	17.5	1871		Stockton, Me.	Boston, Mass.
115363		Sch.	Sarah	10.20	9.69	37.0	12.0	4.0	1864		Brazos de Santiago, Tex.	Brashear, La.
115434		Sch.	Sarah	6.82	6.48	35.0	11.7	2.7	1875		Camden, N. C.	Edenton, N. C.
115571		Slp.	Sarah	11.98	11.39	37.7	13.5	3.6	1877		Freeport, Fla.	Pensacola, Fla.
115582		Sch.	Sarah	24.54	23.34	53.0	20.0	2.9	1877		San Francisco, Cal.	San Francisco, Cal.
115617		Sch.	Sarah	11.60	11.21	41.4	13.3	3.0	1878		Beaufort, N. C.	Charleston, S. C.
116035		Sch.	Sarah	73.11	69.46	77.2	22.2	7.8	1885		Essex, Mass.	Gloucester, Mass.
116187		Slp.	Sarah	13.68	13.00	35.4	35.4	5.4	1848		Gloucester, Mass.	Do.
116461		Slp.	Sarah	5.39	5.12	25.3	12.2	4.0	1887		Noank, Conn.	Newport, R. I.
23778		Sch.	Sarah B.	5.69	5.41	32.0	11.4	2.8	1866		Tuckerton, N. J.	Perth Amboy, N. J.
116327		Slp.	Sarah E.	12.68	12.05	36.3	14.4	3.8	1890		Oak Island, N. Y.	Patchogue, N. Y.
115000		Slp.	Sarah M.	6.55	6.23	32.2	13.0	3.1	1871		Brookhaven, N. Y.	Perth Amboy, N. J.
116533		Slp.	Sarah M.	5.59	5.32	26.0	8.9	4.4	1892		Rockport, Me.	Rockport, Me.
115283		Sch.	Sarah P.	62.42	59.30	72.0	23.1	5.6	1874		Jonesboro, Me.	Machias, Me.
23557		Sch.	Sarah Adelle	27.00	25.65	56.0	18.0	5.7	1863		Talbot County, Md.	Norfolk, Va.
23039		Sch.	Sarah Alice	27.37	26.01	43.8	17.6	5.3	1854		Greenport, N. Y.	Greenport, N. Y.
116236		Slp.	Sarah Allen	10.83	10.29	39.4	12.5	4.1	1888		Straits, N. C.	Beaufort, N. C.
21779		Sch.	Sarah Almeda	13.46	12.79	43.2	14.4	4.1	1869		Westoreek, N. J.	New York, N. Y.
23028		Slp.	Sarah Ann	23.79	24.50	51.4	17.4	6.0	1848		Somerset County, Md.	Baltimore, Md.
23037		Sch.	Sarah Ann	21.44	20.72	49.0	17.4	5.0	1850		do.	Alexandria, Va.
115772		Sch.	Sarah Ann	11.49	10.92	39.2	14.3	3.9	1881		Onancock, Va.	Onancock, Va.
115948		Slp.	Sarah Ann	14.69	13.96	50.7	15.0	4.1	1863		Charleston, S. C.	Charleston, S. C.
23467		Slp.	Sarah Anna	7.36	6.99	29.2	12.2	3.0	1887		Sayville, N. Y.	New York, N. Y.
115071		Sch.	Sarah Babcock	55.22	52.46	76.3	24.0	5.0	1872		Glenwood, N. Y.	Bridgeport, Conn.
116237		Sch.	Sarah Blum	11.24	10.69	52.8	13.6	3.6	1888		Crab Island, Md.	Cape Charles, Va.
23003		Slp.	Sarah Brown	6.06	5.76	30.0	11.4	3.0	1865		Norfolk, Va.	Norfolk, Va.
23620		Slp.	Sarah Camilla	5.70	5.41	31.6	11.3	2.2	1870		York County, Va.	Newport News, Va.

1 Formerly British schooner Guide.

MERCHANT SAILING VESSELS OF THE UNITED STATES—Continued.

Official No.	Signal letters.	Rig.	Name of vessel.	Gross tonnage.	Net tonnage.	Length.	Breadth.	Depth.	When built.	Where built.	Home port (where permanent document issues).
						Feet.	Feet.	Feet.			
22863		Slp.	Sarah Catharine	18.53	17.61	42.2	16.4	4.4	1854	Rockaway, N. Y.	New York, N. Y.
115448		Slp.	Sarah Cox	11.43	10.86	37.0	14.0	3.0	1874	Port Norris, N. J.	Bridgeton, N. J.
115347	J. Q. R. D.	Sch.	Sarah Eaton	199.05	154.85	110.0	29.0	9.0	1874	Calais, Me.	Calais, Me.
115084		Slp.	Sarah Eldert	18.18	17.28	45.0	16.5	4.5	1872	Keyport, N. J.	New York, N. Y.
22519		Sch.	Sarah Eldridge	30.64	29.11	53.0	18.8	4.8	1860	Absecon, N. J.	Newport News, Va.
22408		Sch.	Sarah Elizabeth	9.32	8.85	40.5	14.0	3.3			Baltimore, Md.
22717		Sch.	Sarah Elizabeth	56.28	53.47	67.5	23.5	4.5	1851	Westerly, R. I.	Coldspring, N. Y.
22883		Slp.	Sarah Elizabeth	51.73	49.15	60.8	23.0	5.0	1845	Piedmont, N. Y.	New York, N. Y.
23013		Sch.	Sarah Elizabeth	33.08	28.27	43.4	18.9	5.1	1847	Guilford, Conn.	North Haven, Me.
23650		Sch.	Sarah Elizabeth	19.30	18.34	46.4	15.2	4.4	1849	Somerset County, Md.	Tappahannock, Va.
23745		Slp.	Sarah Elizabeth	8.45	8.03	37.7	12.1	3.5	1869	City Island, N. Y.	New York, N. Y.
23468		Slp.	Sarah Ellsworth	19.97	18.98	44.0	17.4	4.6			Do.
115495		Slp.	Sarah Florence	8.04	7.64	35.0	12.5	4.5	1878	Hampton, Va.	Newport News, Va.
116069		Sch.	Sarah Frances	9.44	8.97	54.7	12.8	3.2	1885	Tilghmans Island, Md.	Baltimore, Md.
116135		Sch.	Sarah Frances	8.25	7.84	41.4	10.6	2.8	1886	North River, N. C.	Beaufort, N. C.
22719		Sch.	Sarah Francis	57.88	54.99	64.0	24.0	6.1	1836	Aunsville, N. Y.	New York, N. Y.
115065		Slp.	Sarah Francis	7.08	6.73	32.2	12.1	2.8	1872	Keyport, N. J.	Perth Amboy, N. J.
115378		Sch.	Sarah Francis	18.75	17.82	47.0	14.8	4.5	1868	Bay River, N. C.	Newbern, N. C.
22298		Sch.	Sarah Franklin	41.95	39.86	56.4	17.3	6.5	1846	Essex, Mass.	Rockland, Me.
22299		Sch.	Sarah Hill	50.91	48.36	64.1	18.7	7.8	1860	Orland, Me.	Rockport, Me.
23513		Slp.	Sarah Jane	9.82	9.98	33.5	13.4	3.3			Bridgeton, N. J.
23631		Sch.	Sarah Jane	20.56	19.53	48.6	15.4	5.5	1852	Talbot County, Md.	Baltimore, Md.
23359		Sch.	Sarah Jane	26.64	25.31	54.0	19.0	4.0	1870	Baltimore, Md.	Anacostock, Va.
115415		Sch.	Sarah Jane	6.64	6.31	43.8	10.6	2.7	1875	Branford, Conn.	Stonington, Conn.
115659		Slp.	Sarah Jane	9.42	6.31	37.5	14.7	3.8	1877	Alexandria, Va.	Crisfield, Md.
2279		Slp.	Sarah Lucinda	18.63	17.70	45.8	16.6	4.5	1861	Northport, N. Y.	New York, N. Y.
116483		Slp.	Sarah McCune	12.05	11.44	40.0	15.5	3.8	1892	Bayport, N. Y.	Patchogue, N. Y.
22770		Sch.	Sarah Maria	48.23	45.82	62.0	22.2	5.0	1856	Coldspring, N. Y.	Perth Amboy, N. J.
115076		Slp.	Sarah Matilda	6.49	6.17	32.0	12.0	3.0	1872	Talbot County, Md.	Baltimore, Md.
22636	H. R. C. M.	Sch.	Sarah Mills	153.80	146.11	98.2	27.2	8.0	1855	Port Jefferson, N. Y.	Deer Isle, Me.
116027		Slp.	Sarah Moore	5.78	5.50	32.0	10.0	2.0	1884	Nansemond County, Va.	Norfolk, Va.
116071		Slp.	Sarah O'Neill	20.74	19.71	45.0	18.7	4.8	1885	Islip, N. Y.	New York, N. Y.
115117	J. M. R. B.	Sch.	Sarah Potter	359.98	341.99	129.3	32.0	12.0	1873	East Boston, Mass.	St. George, Me.
23502	J. L. V. C.	Sch.	Sarah Quinn	113.68	108.00	88.0	27.7	7.2	1898	Tuckerton, N. J.	Coldspring, N. Y.
22618		Slp.	Sarah Smith	7.09	6.74	27.3	11.7	4.6			New Bedford, Mass.
115205		Slp.	Sarah Traversa	10.37	9.85	39.6	14.2	3.5	1873	Bay Hundred, Md.	Crisfield, Md.
23395		Sch.	Sarah Virginia	12.65	12.02	45.3	13.7	3.3			Charleston, S. C.
115217		Sch.	Sarah Virginia	9.22	8.76	44.0	12.2	3.4	1873	Dorchester County, Md.	Crisfield, Md.
116317		Sch.	Sarah Wilson	15.97	15.18	50.0	14.3	3.8	1892	North River, N. C.	Beaufort, N. C.
23553	J. H. S. B.	Sch.	Sarah Wood	272.62	258.99	110.0	29.9	9.0	1870	Camden, N. J.	Philadelphia, Pa.
116347		Slp.	Sarah A. Beckett	7.34	6.98	34.0	13.0	3.3	1890	do.	Camden, N. J.
24184		Sch.	Sarah A. Blaisdell	113.96	108.27	84.3	24.1	8.3	1846	Columbia, Me.	Ellsworth, Me.
22422	H. Q. V. C.	Sch.	Sarah A. Blaconer	112.44	106.82	87.2	24.4	8.0	1854	Brookhaven, N. Y.	Bridgeton, Conn.
115930	K. B. J. N.	Sch.	Sarah A. Fuller	492.52	467.90	148.6	35.4	12.1	1883	Camden, Me.	Providence, R. I.
116123		Sch.	Sarah A. Hurling	6.03	5.73	32.5	11.5	3.8	1866	Baltimore, Md.	Annapolis, Md.
115439		Sch.	Sarah A. Melson	26.76	14.88	53.8	19.4	4.9	1876	Marcushook, Pa.	Bridgeton, N. J.
23721	J. G. H. K.	Sch.	Sarah A. Reed	158.60	112.14	100.0	26.0	8.0	1868	Calais, Me.	Calais, Me.
23694	J. G. C. R.	Sch.	Sarah A. Staples	466.17	442.86	136.0	28.8	18.0	1862	Belfast, Me.	New York, N. Y.
22425		Sch.	Sarah B. Bulkley	71.09	68.11	74.0	23.2	6.3	1859	Westport, Conn.	Bridgeton, Conn.
116615		Slp.	Sarah B. Chanen	11.40	6.53	32.0	14.0	3.6	1894	Leesburg, N. J.	Bridgeton, N. J.
23943		Sch.	Sarah B. Putnam	81.03	78.98	78.6	21.2	8.7	1871	Dunvers, Mass.	Salem, Mass.
115084		Slp.	Sarah C. Lee	13.53	7.79	40.6	15.8	4.3	1884	Leesburg, N. J.	Bridgeton, N. J.
116453	K. J. V. T.	Sch.	Sarah C. Ropes	1,135.87	1,021.22	191.8	39.7	18.2	1891	Bath, Me.	Bath, Me.
23189	J. D. W. P.	Sch.	Sarah C. Smith	297.10	282.24	118.5	29.5	13.9	1868	Chester, Pa.	Boston, Mass.
23937		Sch.	Sarah C. Wharf	51.43	48.86	71.0	20.0	7.0	1871	Essex, Mass.	Gloucester, Mass.
22518		Sch.	Sarah C. Wilson	65.62	62.34	72.4	24.8	5.8	1860	Mays Landing, N. J.	Newbern, N. C.
115836	J. W. B. L.	Sch.	Sarah D. Fell	581.08	509.09	143.4	35.3	14.9	1862	Bath, Me.	Philadelphia, Pa.
23019		Sch.	Sarah E. Babson	49.10	46.64	64.0	20.1	6.6	1860	Essex, Mass.	Gloucester, Mass.
23899		Slp.	Sarah E. Harrison	9.67	9.19	33.0	14.4	4.0	1870	St. Michaels, Md.	Baltimore, Md.
23012		Sch.	Sarah E. Hyde	36.44	34.62	56.5	19.0	7.0	1854	New London, Conn.	Waldoboro, Me.
116088	K. D. G. W.	Sch.	Sarah E. Lee	103.63	98.45	83.2	23.0	8.6	1866	Essex, Mass.	Gloucester, Mass.
23858		Sch.	Sarah E. Lockwood	12.00	11.46	38.0	14.6	4.3	1870	Greenwich, Conn.	Perth Amboy, N. J.
115360		Slp.	Sarah E. Miller	8.85	8.51	37.0	14.4	3.7	1875	Islip, N. Y.	New York, N. Y.
22435		Sch.	Sarah E. Nightingale	68.68	65.25	66.0	19.5	7.5	1860	Essex, Mass.	Eastport, Me.
116612	K. L. V. T.	Sch.	Sarah E. Palmer	1,235.68	1,082.35	205.3	39.4	18.2	1894	Bath, Me.	Bath, Me.
115138		Slp.	Sarah E. Pruitt	6.23	5.92	30.5	11.2	2.1	1873	Worcester County, Md.	Chincoteague, Va.
115875		Sch.	Sarah E. Vetra	16.18	15.37	54.5	14.7	3.9	1882	Mount Vernon, Md.	Tappahannock, Va.
116620		Sch.	Sarah E. Vickers	53.55	50.87	66.7	22.2	6.3	1894	Lankford, Md.	Baltimore, Md.
115570		Sch.	Sarah E. Walter	16.60	15.77	58.0	14.3	4.2	1877	Crisfield, Md.	New York, N. Y.
116015	K. C. R. J.	Sch.	Sarah E. Ward	577.13	548.28	176.0	35.5	15.0	1884	Camden, Me.	Boston, Mass.
116003		Slp.	Sarah F. Lawson	8.84	8.40	36.4	14.7	3.3	1884	Barren Creek Spring, Md.	Crisfield, Md.
115414		Sch.	Sarah F. Milvett	23.31	22.14	48.8	15.8	4.0	1875	Cove Sound, N. C.	Newbern, N. C.
115053		Slp.	Sarah F. Tooker	13.67	12.99	40.5	14.5	4.0	1872	Coldspring, N. Y.	Coldspring, N. Y.
23556		Slp.	Sarah H. Edwards	19.07	18.12	45.5	16.4	4.7	1870	Brookhaven, N. Y.	Do.
115896	J. W. S. K.	Sch.	Sarah H. Prior	102.50	97.38	86.1	23.9	9.2	1882	Boston, Mass.	Boston, Mass.
23644		Sch.	Sarah J. Elizabeth	19.50	18.52	46.0	15.6	5.5	1867	Crisfield, Md.	Annapolis, Md.
22420	H. Q. V. B.	Sch.	Sarah J. Hoyt	166.49	158.17	105.0	28.2	8.8	1861	Tuckerton, N. J.	Tuckerton, N. J.

* Formerly schooner Tangent.

MERCHANT SAILING VESSELS OF THE UNITED STATES—Continued.

Official No.	Signal letters.	Rig.	Name of vessel.	Gross tonnage.	Net tonnage.	Length.	Breadth.	Depth.	When built.	Where built.	Home port (where permanent document issues).
116067		Slp.	Sarah J. Lee.....	5.82	5.53	Feet. 33.8	Feet. 9.9	Feet. 3.2	1885	Accomac County, Va.....	Chincoteague, Va.
115013	J. L. G. C.	Sch.	Sarah L. Davis.....	173.96	165.27	106.0	25.9	8.9	1871	Belfast, Me.....	Belfast, Me.
22137		Sch.	Sarah L. Harding.....	31.31	20.75	53.6	17.5	6.3	1866	Phippsburg, Me.....	Pensacola, Fla.
115419		Sch.	Sarah L. Merritt.....	67.23	63.87	75.8	25.5	6.0	1867	Coldspring, N. Y.....	New York, N. Y.
22452		Slp.	Sarah L. Pearsall.....	13.31	12.65	39.3	11.6	4.0			Bridgeport, Conn.
22627		Sch.	Sarah L. Thompson.....	01.54	86.97	81.5	25.5	7.0	1866	Easthaven, Conn.....	Fall River, Mass.
115648		Sch.	Sarah M. Jacobs.....	80.04	76.04	78.2	22.0	8.0	1878	Bath, Me.....	Gloucester, Mass.
115566		Sch.	Sarah M. McNamara.....	43.83	41.64	61.0	22.4	6.5	1877	Tobacco Stick, Md.....	Tappahannock, Va.
116480		Sch.	Sarah M. Mulford.....	20.20	19.19	47.0	17.2	4.7	1892	Bridgeton, N. J.....	Bridgeton, N. J.
115093		Slp.	Sarah M. Rogers.....	6.03	5.73	31.4	12.0	2.7	1872	Moriches, N. Y.....	Greenport, N. Y.
22333		Sch.	Sarah R. Irvine.....	51.49	48.92	65.0	24.2	5.3	1854	Allowaytown, N. J.....	Perth Amboy, N. J.
116302		Sch.	Sarah R. Kinsey.....	5.97	5.68	33.9	12.7	3.3	1889	Bluff Creek, Miss.....	Shieldsboro, Miss.
22018		Slp.	Sarah S. Dances.....	8.50	8.07	39.0	10.0	3.0	1866	Brookhaven, N. Y.....	Crisfield, Md.
22568	H. Q. W. N.	Slp.	Sarah S. Tyler.....	27.40	159.84	109.0	22.7	7.0	1866	Hartford, Conn.....	Baltimore, Md.
115432	J. R. N. H.	Sch.	Sarah T. Keel.....	27.40	26.03	54.0	20.4	4.3	1879	Wolf River, Miss.....	Shieldsboro, Miss.
116106	K. D. L. M.	Sch.	Sarah W. Hunt.....	115.65	109.87	88.7	24.7	8.4	1876	Bath, Me.....	New Bedford, Mass.
115919	K. B. G. W.	Sch.	Sarah W. Lawrence.....	1,369.76	1,301.88	217.0	45.2	19.8	1880	do.....	Fall River, Mass.
115962		Sch.	Sarah D. J. Rawson.....	387.28	292.50	140.5	34.8	11.1	1883	Camden, Me.....	Camden, Me.
23873		Sch.	Sarah Ann Carpenter.....	65.38	62.12	75.0	25.8	5.1	1883	Tottenville, N. Y.....	New York, N. Y.
22516	H. Q. V. M.	Sch.	Sarah Jane Gurney.....	168.66	160.23	68.0	20.0	8.0	1869	South Rondout, N. Y.....	New London, Conn.
115819		Sch.	Sarah Jane Vaughn.....	216.46	205.64	111.8	29.7	8.9	1862	Mays Landing, N. J.....	Somers Point, N. J.
115720	J. T. V. C.	Slp.	Sarah Jane Wright.....	10.58	10.06	36.0	12.0	4.0	1862	Norfolk County, Va.....	Newport News, Va.
23330		Slp.	Sarah and Ellen.....	582.40	497.03	142.5	34.6	12.7	1840	East Deering, Me.....	Portland, Me.
115303	J. Q. F. N.	Sch.	Sarah and Hannah.....	18.24	17.33	38.1	15.8	4.5	1838	Newport, N. J.....	Bridgeton, N. J.
22046	J. V. C. K.	Sch.	Sarah and Lucy.....	252.42	239.80	114.0	33.2	9.0	1874	Ware Creek, Va.....	New York, N. Y.
115745		Sch.	Sarah and Sophia.....	24.41	23.19	55.0	17.7	2.0	1852	Talbot County, Md.....	Baltimore, Md.
23381		Bk.	Saracac.....	1,080.63	1,026.60	195.5	34.6	22.5	1880	Kennebunk, Me.....	New York, N. Y.
23916		Sch.	Sardine.....	9.11	8.65	24.2	11.6	4.9	1857	do.....	Gloucester, Mass.
22383		Sch.	Sardine.....	8.75	8.32	40.0	12.0	2.7	1870	Norfolk, Va.....	Norfolk, Va.
23525	J. F. H. C.	Sch.	Sardinia.....	150.01	142.51	105.2	24.7	8.8	1856	Penetanguishene, Ontario.....	Milwaukee, Wis.
115097	J. M. L. V.	Bk.	Sardinian.....	124.97	118.73	82.5	20.0	8.4	1859	Harrington, Me.....	Rockland, Me.
116420		Sch.	Sardiniano.....	630.73	599.19	150.2	31.6	10.8	1872	East Deering, Me.....	Portland, Me.
115301		Slp. y.	Sasqua.....	11.10	10.55	34.5	13.8	4.4	1882	Brooklyn, N. Y.....	New York, N. Y.
116503		Sch.	Satellite.....	49.16	46.70	65.0	20.0	5.2	1874	Bath, Me.....	York, Me.
116395		Sch. y.	Satis.....	12.73	12.09	28.3	14.0	4.7	1892	Boston, Mass.....	Boston, Mass.
116409		Sch.	Saturn.....	8.37	7.96	32.5	12.0	3.4	1891	Marco, Fla.....	Key West, Fla.
116020		Slp. y.	Saturn.....	13.43	12.76	31.4	11.9	5.7	1883	Boston, Mass.....	Boston, Mass.
115477		Sch.	Saucy Jane.....	10.48	9.95	45.6	14.3	3.9	1884	Somerset County, Md.....	Baltimore, Md.
115795		Slp.	Saucy Maid.....	7.36	7.00	28.7	11.9	3.5	1876	Essex, Mass.....	Greenport, N. Y.
115227		Slp.	Saunterer.....	7.10	6.75	30.8	13.6	3.2	1881	Patchogue, N. Y.....	Sag Harbor, N. Y.
23350		Sch.	Saveland.....	689.44	654.97	194.0	33.0	13.0	1873	Milwaukee, Wis.....	Detroit, Mich.
115444		Sch.	Savoy.....	70.33	66.82	69.2	22.5	7.1	1834	Sedwick, Me.....	Southwest Harbor, Me.
116706		Sch.	Saxon.....	33.11	31.46	52.0	18.1	7.0	1876	Noank, Conn.....	New York, N. Y.
116408	K. J. L. N.	Slp. y.	Saxon.....	11.20	10.64	39.0	12.3	3.9	1895	Tampa, Fla.....	Tampa, Fla.
115488		Sch. y.	Sayonara.....	23.97	22.77	53.6	12.6	9.4	1891	Boston, Mass.....	Boston, Mass.
115375		Slp. y.	Sayre and Fisher.....	38.49	36.57	61.5	20.2	4.3	1876	Washington, N. J.....	Perth Amboy, N. J.
115651		Sch.	Schemer.....	13.54	12.87	35.0	14.6	4.4	1871	Jersey City, N. J.....	Philadelphia, Pa.
23752		Sch.	School Girl.....	9.08	8.63	34.0	11.5	4.6	1879	Kennebunk, Me.....	Provincetown, Mass.
116312	K. G. V. Q.	Sch.	Schuyler Colfax.....	62.82	59.68	72.6	20.0	7.0	1868	Essex, Mass.....	Portland, Me.
22304		Sch.	Schuykill.....	841.17	824.57	186.5	35.0	16.0	1890	Perth Amboy, N. J.....	Philadelphia, Pa.
116447		Slp. y.	Sciota.....	33.09	31.44	53.0	15.7	6.5	1850	Trenton, Me.....	Ellsworth, Me.
116719		Slp. y.	Scorpion.....	10.38	9.86	35.3	12.0	4.7	1891	Chicago, Ill.....	Chicago, Ill.
115187		Sch.	Scorpion.....	14.57	14.57	39.5	13.9	4.5	1894	Toledo, Ohio.....	Erie, Pa.
115936	K. B. L. Q.	Sch.	Scotia.....	903.70	858.52	210.0	34.5	15.0	1873	Cleveland, Ohio.....	Port Huron, Mich.
116498		Slp. y.	Scotia.....	406.62	386.29	138.3	33.4	12.0	1883	Belfast, Me.....	New York, N. Y.
115500		Sch.	Scotia.....	5.44	5.17	24.3	9.0	4.3	1886	Cambridge, Mass.....	Boston, Mass.
92367		Slp. y.	Scottish Chief.....	8.48	8.06	52.0	13.3	3.4	1876	Somerset County, Md.....	Crisfield, Md.
115062		Slp.	Scout.....	10.22	9.71	32.3	12.9	6.0	1891	Friendship, Me.....	New Bedford, Mass.
23436		Slp. y.	Screamer.....	63.93	60.73	68.0	26.0	5.0	1872	Boston, Mass.....	Gloucester, Mass.
23575		Sch.	Scud.....	7.51	6.30	30.2	11.5	4.6	1866	do.....	Boston, Mass.
23576	J. F. Q. V.	B. n.	Scud.....	86.82	82.48	84.0	21.0	7.0	1868	Clayton, N. Y.....	Grand Haven, Mich.
23844		Sch.	Scud.....	345.84	300.13	129.0	27.6	11.6	1868	Portsmouth, N. H.....	Boston, Mass.
115082		Slp.	Scud.....	13.15	12.50	40.4	13.0	5.0	1870	Bath, Me.....	Gloucester, Mass.
115638		Sch.	Scud.....	12.96	12.32	36.6	14.7	4.6	1872	Bristol, Me.....	do.
115701		Sch.	Scud.....	11.45	10.88	42.2	13.8	3.8	1879	Penny Bridge, N. Y.....	New York, N. Y.
116306	J. G. S. D.	Slp. y.	Scud.....	28.89	27.45	60.2	18.2	4.0	1880	Eden, Me.....	Ellsworth, Me.
22729		Slp.	Sea.....	7.33	6.97	30.5	11.2	3.2	1889	Damariscotta, Me.....	Boothbay, Me.
22092		Sch.	Sea Belle.....	26.59	26.59	40.2	18.3	6.1	1857	New York, N. Y.....	New York, N. Y.
22458		Sch.	Sea Bird.....	19.92	18.92	50.0	15.0	5.0	1855	Somerset County, Md.....	Onancock, Va.
22536		Sch.	Sea Bird.....	18.04	17.14	44.4	13.7	6.1	1836	Essex, Mass.....	Machias, Me.
23676		Sch.	Sea Bird.....	89.61	85.13	79.8	22.4	7.0	1848	Steuben, Me.....	Southwest Harbor, Me.
23777		Sch.	Sea Bird.....	31.32	29.75	58.5	18.7	6.2	1854	Somerset County, Md.....	Baltimore, Md.
115273		Sch.	Sea Bird.....	187.98	178.58	100.8	29.4	8.1	1869	Tuckahoe, N. J.....	Portland, Me.
115855		Slp.	Sea Bird.....	10.41	9.89	36.0	13.0	3.0	1874	Galveston, Tex.....	Galveston, Tex.
116078		Sch.	Sea Bird.....	7.54	7.17	29.6	12.3	3.0	1882	Matagorda, Tex.....	do.
116183		Slp.	Sea Bird.....	9.63	9.15	57.5	12.5	2.8	1885	Cambridge, Md.....	Crisfield, Md.
		Slp.	Sea Bird.....	9.38	8.92	38.2	12.6	3.6	1887	Colington, N. C.....	Edenton, N. C.

¹ Formerly British schooner Sardinia.

² Formerly sloop-yacht Medrick.

MERCHANT SAILING VESSELS OF THE UNITED STATES—Continued.

Official No.	Signal letters.	Rig.	Name of vessel.	Gross tonnage.	Net tonnage.	Length.	Breadth.	Depth.	When built.	Where built.	Home port (where permanent document issues).
						Feet.	Feet.	Feet.			
116654		Sch.	Sea Bird	9.01	8.56	37.6	13.6	4.0	1894	Whitehaven, Md.	Crisfield, Md.
23606		Slp.	Sea Breeze	7.06	6.71	32.0	10.7	2.5	1862	Worcester County, Md.	Chincoteague, Va.
116365		Slp.	Seabright	6.53	6.21	24.8	9.6	5.2	1889	Deer Isle, Me.	Deer Isle, Me.
116274		Sch.	Sea Fan	5.80	5.51	31.0	9.4	4.6	1879	Portsmouth, N. H.	Mount Desert Ferry, Me.
22114		Sch.	Sea Flower	99.50	94.52	80.9	24.5	7.3	1851	Brookhaven, N. Y.	Bangor, Me.
22185		Sch.	Sea Flower	18.55	17.63	43.0	13.2	6.4	1836	Essex, Mass.	Mount Desert Ferry, Me.
22194		Sch.	Sea Flower	36.13	34.33	56.6	15.9	6.9	1850	Phippsburg, Me.	Ellsworth, Me.
23605		Sch.	Sea Flower	7.75	7.37	33.5	11.4	2.5	1860	Chincoteague, Va.	Cape Charles, Va.
115102		Slp.	Sea Flower	8.98	8.54	38.0	13.0	3.2	1872	Oregon Mill, N. O.	Bridgeton, N. J.
115421		Sch.	Sea Flower	9.54	9.07	36.1	11.5	3.2	1875	Jarrett Bay, N. C.	Beaufort, N. C.
115635		Sch.	Sea Foam	40.28	38.27	61.7	17.7	5.8	1878	Sacketts Harbor, N. Y.	Sacketts Harbor, N. Y.
116369		Slp.	Sea Foam	7.98	7.58	26.6	10.8	5.6	1890	Bremen, Me.	Portland, Me.
116216	K. F. G. C.	Sch. y.	Sea Fox	101.75	96.67	96.5	23.9	12.0	1888	Wilmington, Del.	Boston, Mass.
116285	K. G. N. J.	Sch.	Sea Fox	111.14	105.59	89.1	23.7	9.8	1889	Essex, Mass.	Provincetown, Mass.
116662		Cat.	Sea Fox	5.96	5.67	25.0	11.5	3.3	1892	Monument Beach, Mass.	Hyannis, Mass.
22522		Sch.	Sea Gem	103.21	98.05	90.6	22.5	8.0	1863	Manitowoc, Wis.	Grand Haven, Mich.
23723		Sch.	Sea Gull	18.95	18.00	48.5	13.8	4.6	1864	Matagorda, Tex.	Port Lavaca, Tex.
23997		Slp.	Sea Gull	7.81	7.42	30.2	11.5	3.1	1871	Straits, N. C.	Charleston, S. C.
115014		Sch.	Sea Gull	5.27	5.01	29.3	11.3	3.3	1857	Westport, Mass.	Beaufort, N. C.
115418		Slp.	Sea Gull	8.75	8.31	38.0	14.0	3.4	1875	Dorchester County, Md.	Baltimore, Md.
115603		Slp.	Sea Gull	8.94	8.49	35.0	12.0	2.0	1878	Norfolk, Va.	Norfolk, Va.
116133		Sch.	Sea Gull	9.93	9.44	36.0	13.8	3.6	1886	Atlantic City, N. J.	Somers Point, N. J.
116189		Slp.	Sea Gull	6.35	6.04	32.2	11.0	3.2	1888	Patchogue, N. Y.	Patchogue, N. Y.
116398		Slp.	Sea Gull	5.88	5.59	23.6	8.9	5.0	1887	Deer Isle, Me.	Deer Isle, Me.
116421		Sch.	Sea Gull	18.17	17.27	48.0	17.0	4.6	1891	Fairhaven, Cal.	Eureka, Cal.
116473		Sch.	Sea Gull	12.13	11.53	36.4	12.9	5.0	1891	Eagle Harbor, Wash.	Seattle, Wash.
116519		Slp.	Sea Gull	13.10	12.45	36.5	14.0	4.4	1892	Brooklyn, N. Y.	New York, N. Y.
116562		Slp.	Sea Gull	5.36	5.07	24.8	8.1	7.3	1893	Bristol, R. I.	Bristol, R. I.
116598		Slp. y.	Sea Gull	5.34	5.08	30.8	9.7	5.3	1893	Boothbay Harbor, Me.	Boothbay, Me.
116640		Slp.	Sea Gull	6.24	5.93	25.0	12.0	3.0	1894	Cape May, N. J.	Somers Point, N. J.
116685		Y w l y.	Sea Gull	13.96	13.96	38.3	11.4	5.1	1895	Hoboken, N. J.	New York, N. Y.
115572	J. S. P. W.	Bk.	Sea King	1,491.94	1,361.13	210.6	39.4	24.1	1877	Bowdoinham, Me.	San Francisco, Cal.
22905		Slp.	Sea Lark	6.07	5.77	29.0	13.0	3.0	Norfolk, Va.
23380		Slp.	Sea Lark	5.60	5.23	27.0	10.0	3.0	Do.
100074		Slp. y.	Sea Lark	8.74	8.30	33.2	11.0	3.7	1873	Cohasset, Mass.	Boston, Mass.
115059		Slp.	Sea Lark	6.93	6.59	36.0	12.5	3.2	1872	Patchogue, N. Y.	Patchogue, N. Y.
116637		Sch.	Sea Light	20.18	19.17	42.7	14.3	4.7	1894	Hoquiam, Wash.	Port Townsend, Wash.
23600		Slp.	Sea Nymph	8.82	8.38	31.0	11.2	2.8	1860	Southpoint, Md.	Chincoteague, Va.
116490		Slp. y.	Sea Pearl	6.37	6.06	24.5	11.0	4.3	1892	Boston, Mass.	Boston, Mass.
23441		Sch.	Sea Queen	18.44	17.52	45.2	15.2	5.5	1857	Portland, Me.	Rockland, Me.
116586		Slp.	Sea Serpent	8.42	8.01	39.0	12.0	5.4	1893	Stamford, Conn.	Bridgewater, Conn.
115593		Sch.	Sea Side	6.50	6.18	28.0	11.2	4.0	1878	Brooksville, Me.	Southwest Harbor, Me.
115631		Sch.	Sea Side	11.00	10.45	37.0	14.0	3.9	1878	Eastville, Va.	Cape Charles, Va.
22622		Sch.	Sea Spray	52.49	49.87	67.0	19.5	7.3	1860	Salisbury, Mass.	Eastport, Me.
116457		Slp.	Sea Turtle	9.65	9.54	37.0	14.3	1.7	1891	Little Sarasota, Fla.	Tampa, Fla.
23069		Sch.	Sea View	8.50	8.07	36.4	13.4	2.9	1866	Mathews County, Va.	Newport News, Va.
22636		Sch.	Sea View	25.21	16.74	53.2	18.3	5.7	1853	Somerset County, Md.	Tappahannock, Va.
15364		Sch. y.	Sea Witch	39.24	37.28	71.0	20.0	5.2	1868	Greenport, N. Y.	New York, N. Y.
115694	J. L. Q. M.	Shp.	Sea Witch	1,288.16	1,223.76	197.0	37.0	24.0	1872	East Boston, Mass.	Boston, Mass.
116673		Slp.	Seal Brand	7.91	7.52	27.9	11.6	3.1	1895	Cape May, N. J.	Perth Amboy, N. J.
116046		Slp.	Seal Rock	8.22	7.81	30.0	13.5	3.1	1883	Newport, R. I.	Newport, R. I.
23466		Sch.	Seaman	181.99	172.90	120.0	25.6	8.7	1848	Cleveland, Ohio.	Millwaukee, Wis.
22036		Sch.	Seaman's Bride	28.94	17.15	54.0	16.3	5.8	1856	Somerset County, Md.	Camden, N. J.
23282		Slp.	Seaman's Bride	13.21	12.55	36.0	14.0	4.8	1854	Georgetown, Me.	Portland, Me.
22121	H. Q. N. G.	Sch.	Seasville	220.76	209.73	108.0	27.0	10.0	1855	Dennis, Mass.	St. George, Me.
115921	K. B. H. G.	Sch.	Sebago	307.05	291.70	123.2	31.0	10.6	1863	East Deering, Me.	Portland, Me.
22900		Slp.	Secret	8.48	8.06	31.7	12.1	3.3	1860	New York, N. Y.	Norfolk, Va.
116018		Sch.	Sedonia	9.80	9.31	45.0	10.0	3.2	1884	Somerset County, Md.	Annapolis, Md.
23641		Slp.	Secker	7.71	7.33	36.0	13.0	3.0	Crisfield, Md.
116250		Slp.	Sequin	11.01	10.46	39.0	12.4	3.1	1889	Bowdoinham, Me.	Bath, Me.
116415		Sch.	Sehome	11.42	10.85	38.2	12.0	4.6	1891	Sehome, Wash.	Sitka, Alaska.
115771		Sch.	Selden E. Marvin	618.48	587.56	174.6	33.2	12.2	1881	Toledo, Ohio	Port Huron, Mich.
22178		Sch.	Select	6.85	6.51	33.6	11.0	2.8	1866	Hunting Quarters, N. C.	Newbern, N. C.
115992		Slp.	Selena	9.44	8.96	29.0	12.5	3.6	1883	Perth Amboy, N. J.	Perth Amboy, N. J.
57783		Slp.	Selena	5.69	5.41	29.0	12.0	2.8	1876	Moriches, N. Y.	Patchogue, N. Y.
22393		Sch.	Selkirk	307.63	293.71	132.0	25.2	12.4	1862	Wallaceburg, Ontario.	Cleveland, Ohio.
22844	H. R. J. S.	Bk.	Seminole	1,442.08	1,322.10	196.5	41.6	17.3	1865	Mystic, Conn.	San Francisco, Cal.
23101		Sch.	Seminole	188.72	179.29	118.0	23.0	9.0	1847	Point Peninsula, N. Y.	Port Huron, Mich.
115893		Sch. y.	Seminole	21.09	20.04	50.0	14.5	3.7	1882	Roslyn, N. Y.	New York, N. Y.
22461		Cat.	Symphonia	7.30	6.94	28.4	12.5	4.2	1884	Hyannis, Mass.	Nantucket, Mass.
22444		Slp.	Symphonia	16.74	15.91	42.2	14.0	4.2	Perth Amboy, N. J.
23480		Sch.	Senator	61.37	58.30	67.9	21.0	6.5	1852	Seaville, Me.	Bangor, Me.
22917		Sch.	Senator	25.60	24.32	48.2	15.5	5.5	1837	Essex, Mass.	Deer Isle, Me.
116363		Sch.	Senator	352.38	315.77	136.8	26.0	12.0	1863	Clayton, N. Y.	Detroit, Mich.
22918	K. L. Q. T.	Sch.	Senator	110.10	104.60	94.8	24.5	10.2	1893	Essex, Mass.	Gloucester, Mass.
22918		Sch.	Senator Blood	230.76	219.22	127.3	26.3	10.2	1863	Oswego, N. Y.	Cleveland, Ohio.

‡ Formerly sloop Imogene.

‡ Formerly schooner-yacht Lois.

† Rebuilt, 1886.

‡ Rebuilt, 1895.

MERCHANT SAILING VESSELS OF THE UNITED STATES—Continued.

Official No.	Signal letters.	Rig.	Name of vessel.	Gross tonnage.	Net tonnage.	Length.	Breadth.	Depth.	When built.	Where built.	Home port (where permanent document issues).
						Feet.	Feet.	Feet.			
116164		Sch.	Senator Frye	89.62	85.14	83.0	22.7	8.6	1887	Gloucester, Mass.	Gloucester, Mass.
22937	H.R.K.P.	Sch.	Senator Grimes	124.70	101.74	92.0	26.2	8.0	1869	Perry, Me.	Culiac, Me.
116163	K.D.T.B.	Sch.	Senator Saulsbury	107.77	102.38	86.6	23.3	9.0	1857	Essex, Mass.	Gloucester, Mass.
116336	K.H.J.N.	Sch.	Senator Sullivan	737.98	654.41	164.2	35.2	16.8	1890	Boston, Mass.	Boston, Mass.
22929		Sch.	Senora	54.93	52.18	71.3	21.4	5.7	1865	Talbot County, Md.	Annapolis, Md.
115794		Sch.	Senora Brown	10.02	9.52	39.0	14.0	2.0	1881	Portsmouth, Va.	Norfolk, Va.
116713		Sip.	Senorita	7.83	7.83	23.8	9.7	4.8	1896	Stanwood, Wash.	Port Townsend, Wash.
116633		Sip.	Sensation	7.72	7.34	34.0	13.5	3.0	1886	Islip, N. Y.	Hartford, Conn.
23285		Sip.	Sentinel	14.06	13.36	35.0	12.0	5.0	1848	Portland, Me.	St. George, Me.
116126		Sip.	Sentinel	7.14	6.79	33.0	13.0	3.0	1886	Lake Charles, La.	Galveston, Tex.
116349	K.H.M.C.	Sch.	Sentinel	341.69	324.61	150.0	35.0	11.0	1890	Fairhaven, Cal.	San Francisco, Cal.
116387		Sch.	Sentinel	44.33	43.37	66.2	20.7	5.6	1890	Baypoint, Fla.	Mobile, Ala.
22118		Sch.	Seraphus C	57.61	54.73	66.2	21.2	6.4	1848	Chelsea, Mass.	Portland, Me.
115583		Sch.	Seraph	15.87	15.04	43.7	14.7	3.3	1877	Blackwater, Fla.	Pensacola, Fla.
115099	J.M.N.H.	Sch.	Serena	206.08	195.78	124.8	30.0	9.8	1872	Port Discovery, Wash.	Los Angeles, Cal.
22048		Sch.	Serena Thayer	27.00	25.65	53.4	18.1	5.9	1864	Baltimore, Md.	Baltimore, Md.
115458	J.R.Q.S.	Sch.	Serena C. Somers	136.07	129.27	95.2	27.0	7.6	1876	Brewer, Me.	Bangor, Me.
23419	J.C.L.M.	Bk.	Serena S. Kendall	549.54	522.06	148.0	31.0	17.0	1897	Baltimore, Md.	New York, N. Y.
116064		Sip.	Sereus	7.92	7.53	32.8	14.0	3.4	1870	Islip, N. Y.	Patchogue, N. Y.
116715		Sip.	Sergeant	10.11	10.11	29.7	12.7	4.9	1896	Chatham, Conn.	Hartford, Conn.
116566		Sch.	Seriatim	36.14	34.34	60.5	15.0	9.7	1893	Salem, Mass.	Boston, Mass.
116590		Sip. y.	Serkara	7.57	7.19	28.0	10.5	6.7	1893	Lynn, Mass.	Marblehead, Mass.
115672	K.C.B.H.	Sip. y.	Serpent	1,866.57	1,773.25	234.1	41.1	18.1	1883	Bath, Me.	Bath, Me.
116339		Sch.	Serv	49.60	47.12	62.5	20.6	5.3	1890	Gouldsboro, Me.	Mount Desert Ferry, Me.
10444		Sch.	Seth Nyman	10.44	7.43	50.5	13.9	3.5	1891	St. Peters, Md.	Crisfield, Md.
115779	J.R.B.L.	Sch.	Seth D. Venables	194.66	163.01	114.0	29.5	9.6	1875	Calais, Me.	Calais, Me.
23480		Sch.	Seth M. Todd	28.30	26.88	55.5	19.4	4.0	1867	Nyaack, N. Y.	Cape Charles, Va.
115160	J.M.D.H.	Sch.	Seth M. Tuttle	198.10	157.45	114.4	28.2	9.3	1872	Calais, Me.	Calais, Me.
116424		Sip. y.	Seth W. Smith	13.10	12.45	34.6	11.6	6.0	1891	Gloucester, Mass.	Gloucester, Mass.
115740		Sch.	Seven	72.58	68.96	75.6	25.6	5.6	1890	City Island, N. Y.	Providence, R. I.
118203		Sch.	Seven Brothers	24.56	23.15	54.9	20.7	4.0	1888	Jordan River, Miss.	New York, N. Y.
116196	K.F.C.R.	Sch.	Seven Sisters	129.26	122.81	97.0	27.2	7.5	1888	Benicia, Cal.	Shieldsboro, Miss.
23127	H.W.R.V.	Sch.	Seventy-six	196.77	188.94	98.4	27.0	9.8	1864	Thomaston, Me.	San Francisco, Cal.
115475		Sch.	Seventy-six	38.11	38.22	60.0	21.0	5.0	1876	Mayhew Landing, Cal.	Thomaston, Me.
116060		Sch.	Severine	17.16	10.78	50.8	17.6	3.8	1865	Bayou LaCombe, La.	Kodiak, Alaska.
22972		Sip. y.	Shadow	12.86	12.26	32.0	14.0	5.0	1871	New Bedford, Mass.	New Orleans, La.
23097		Sch.	Shamrock	73.77	70.09	76.0	25.4	5.9	1868	Tompkins Cove, N. Y.	New York, N. Y.
23736		Sip.	Shamrock	24.71	24.71	44.0	15.8	5.7	1868	New York, N. Y.	New York, N. Y.
115790		Sch.	Shamrock	37.01	35.16	59.6	20.4	5.2	1881	Somerset County, Md.	Norfolk, Va.
116151	K.D.R.L.	Sch. y.	Shamrock	50.11	47.61	73.0	20.1	7.8	1887	Brooklyn, N. Y.	New York, N. Y.
116171		Sch.	Shamrock	25.25	23.99	55.5	19.0	4.5	1887	Biloxi, Miss.	Key West, Fla.
23093		Sch.	Sharon	39.98	37.87	55.5	20.8	5.6	1843	Barnstable, Mass.	Dover Isle, Me.
23162		Sch.	Sharon	15.03	14.28	38.3	16.4	5.4			Stonington, Conn.
116449		Sip. y.	Sharon	11.39	10.82	38.0	12.0	7.0	1888	Boston, Mass.	Providence, E. I.
23781		Sch.	Sharpshooter	54.19	51.49	74.4	24.0	5.7	1867	Glenwood, N. Y.	Port Jefferson, N. Y.
22411		Sch.	Sharp's Island	28.09	27.47	57.0	19.3	5.0	1856	Dorchester County, Md.	Crisfield, Md.
116506		Sch.	Shasta	95.96	91.17	82.0	28.0	6.1	1892	Benicia, Cal.	San Francisco, Cal.
23249	H.Q.S.F.	Bkn.	Shawmut	468.11	404.66	130.2	30.0	17.6	1866	Boston, Mass.	Boston, Mass.
23505		Sch.	Shawmut	17.42	16.55	42.0	12.6	5.7	1838	Essex, Mass.	Brookline, Me.
23442		Sip.	Shawmut	74.99	71.25	70.7	22.7	6.0	1870	Boston, Mass.	Gloucester, Mass.
115140		Sch.	Shawnee	571.73	542.15	178.4	33.3	12.5	1873	Gibraltar, Mich.	Port Huron, Mich.
115550		Sch.	Shearwater	24.61	23.39	52.0	18.2	4.6	1877	St. Michaels, Md.	Newport News, Va.
116466		Sch.	Shefflyd	64.22	61.00	73.8	20.6	8.7	1893	Gloucester, Mass.	Gloucester, Mass.
116419		Sip. y.	Sheila	9.38	8.92	29.6	12.0	4.5	1893	Lynn, Mass.	Boston, Mass.
116653		Sch.	Sheldrake	5.52	5.52	34.0	13.7	3.1	1892	Bridgeport, Conn.	Bridgeport, Conn.
115314		Sch.	Shell Drake	24.19	22.98	52.4	13.8	4.1	1874	Oregon Mills, N. O.	Baltimore, Md.
116311	K.G.V.L.	Sch.	Shenandoah	841.17	8,154.09	186.5	35.0	16.0	1890	Perth Amboy, N. J.	Philadelphia, Pa.
116370	K.H.S.T.	Sip.	Shenandoah	3,406.78	3,154.09	299.7	49.1	19.9	1890	Bath, Me.	Bath, Me.
116380	K.H.W.R.	Sch.	Shenandoah	110.62	105.09	86.4	24.0	9.2	1890	Essex, Mass.	Gloucester, Mass.
22492		Sch.	Shepherdess	24.95	23.70	47.0	14.5	6.0	1846	do	Damariscotta, Me.
116545		Sip.	Sherman S. Benner	7.44	7.07	27.0	10.9	6.6	1892	Bremen, Me.	St. George, Me.
115636	J.T.F.S.	Bk.	Shotland	643.94	559.09	143.0	33.3	17.6	1878	Ellsworth, Me.	Boston, Mass.
116464		Sch.	Shuckshinny	836.11	800.86	191.7	33.9	15.9	1891	Noank, Conn.	New York, N. Y.
23595		Sip.	Shiloh	7.71	7.33	32.5	12.5	3.0	1867	Southampton, N. Y.	Perth Amboy, N. J.
116925		Sip. y.	Shiloh	6.52	6.20	25.4	11.3	4.8	1894	Westport, Me.	Cincinnati, Ohio.
22410		Sch.	Shining Light	19.75	18.76	53.0	18.0	6.4			Alexandria, Va.
23297	H.W.V.S.	Bk.	Shirley	1,049.07	996.62	170.0	36.8	24.1	1850	Medford, Mass.	Port Townsend, Wash.
115278		Sch.	Shoo Fly	6.05	5.75	30.0	12.8	2.0	1874	Sandbeach, Mich.	Port Huron, Mich.
115284		Sip.	Shoo Fly	5.26	5.00	29.0	9.2	2.7	1872	Snowhill, Md.	Chincoteague, Va.
115622		Sch.	Shoo Fly	15.03	14.28	44.9	14.0	4.0	1878	Onancock, Va.	Newport News, Va.
115839		Sch.	Shoo Fly	15.34	14.58	40.1	13.4	5.3	1882	Addison, Me.	Lubec, Me.
23541		Sip.	Shooting Star	11.27	10.71	32.0	13.5	4.3			San Francisco, Cal.
23349	J.B.V.W.	Sch.	Shore Line	481.75	472.26	177.8	33.2	12.1	1858	Mystic, Conn.	Stonington, Conn.
116481		Sch.	Shrimp	5.83	5.54	28.3	8.8	2.8	1892	Port Jefferson, N. Y.	Port Jefferson, N. Y.
116487		Sch.	Shuttle	6.54	6.22	30.5	9.2	4.2	1892	Lopez Point, Wash.	Port Townsend, Wash.
22455		Sch.	Sibyl	46.45	44.13	60.3	18.2	6.8	1832	Essex, Mass.	Lubec, Me.
115793		Cat.	Sibyl	5.83	5.84	29.0	12.5	2.9	1881	Patchogue, N. Y.	New York, N. Y.
116324		Sip. y.	Sibyl	14.60	13.87	37.0	14.0	5.5	1890	Nyaack, N. Y.	Hartford, Conn.

MERCHANT SAILING VESSELS OF THE UNITED STATES—Continued.

Official No.	Signal letters.	Rig.	Name of vessel.	Gross tonnage.	Net tonnage.	Length.	Breadth.	Depth.	When built.	Where built.	Home port (where permanent document issued).
23896		Sch.	Sidney	9.53	6.14	46.8	12.4	3.3	1870	Baltimore, Md.	Crisfield, Md.
115344		Sch.	Sidney	7.54	7.18	32.8	12.5	3.8	1874	Key West, Fla.	Key West, Fla.
116329		Sch.	Sidney	13.24	6.15	47.2	18.2	4.0	1890	Madisonville, La.	New Orleans, La.
23990		Sch.	Sidney Dorlon	86.03	34.23	72.0	16.0	5.0	1871	East Rockaway, N. Y.	New York, N. Y.
115341		Slp.	Sidney Dorlon	8.23	7.82	32.0	13.1	3.4	1873	Port Washington, N. Y.	Do.
115934		Slp.	Sidney Smith	12.22	11.61	36.4	12.9	3.8	1881	Fairhaven, N. J.	Perth Amboy, N. J.
116377		Sch.	Sidney O. Neff	346.62	329.29	149.6	30.2	10.4	1890	Manitowoc, Wis.	Milwaukee, Wis.
23201		Sch.	Sidney S. Jones	28.87	18.78	54.2	20.0	4.3	1857	Somerset County, Md.	Baltimore, Md.
116655		Slp.	Sidney T. Marshall	6.95	5.41	38.1	12.9	3.0	1864	Crisfield, Md.	Crisfield, Md.
23444		Slp.	Sidonia	20.93	19.88	47.3	17.2	3.7	1867	Bonfouca, La.	Brashear, La.
23190		Sch.	Sierra	27.88	26.49	50.0	17.5	5.0	1854	Marysville, Cal.	Port Townsend, Wash.
91002		Sch.	Sigdrifa	13.06	12.43	35.7	11.6	6.5	1877	Boston, Mass.	Boston, Mass.
115832		Sch.	Sigfrid	17.86	12.43	35.7	11.6	6.5	1877	Boston, Mass.	Boston, Mass.
22634		Sch.	Signal	76.54	51.04	62.8	20.0	6.0	1828	Essex, Mass.	Gloucester, Mass.
23455		Sch.	Signal	53.72	51.04	62.8	20.0	6.0	1828	Hempstead, N. Y.	Port Jefferson, N. Y.
116034		Sch. y.	Signal	27.44	26.07	50.0	15.0	4.8	1847	Riverhead, N. Y.	Tappanhook, Va.
116587		Slp.	Sierra	12.60	11.97	33.5	13.0	4.8	1883	Piermont, N. Y.	New York, N. Y.
115282		Slp.	Sierra	15.27	7.81	29.0	11.0	3.6	1893	Millford, Del.	Wilmington, Del.
23914		Slp.	Silas	9.70	14.51	52.0	16.0	4.0	1874	Pensacola, Fla.	Galveston, Tex.
22545		Sch.	Silas C.	83.49	9.22	37.2	14.0	4.0	1870	Sayville, N. Y.	New York, N. Y.
23056	J. K. R. C.	Sch.	Silas Brainard	122.18	79.32	69.0	25.3	7.0	1845	Portland, Conn.	Stonington, Conn.
22870		Slp.	Silas McLoon	8.35	7.94	32.8	13.0	3.7	1871	Rockland, Me.	Rockport, Me.
116153	K. D. R. P.	Bk.	Silence	448.03	8.35	7.94	32.8	13.0	1866	Bayonne, N. J.	Perth Amboy, N. J.
22147		Slp.	Silicon	9.56	425.63	138.5	33.0	8.8	1887	Bath, Me.	New York, N. Y.
115110		Slp.	Silicon	6.78	6.45	26.5	12.4	4.3	1877	Meriden, Conn.	New Haven, Conn.
22494		Sch.	Silver City	44.16	41.95	63.0	18.0	7.0	1852	Essex, Mass.	Gloucester, Mass.
115475	J. L. S. E.	Sch.	Silver Dart	134.40	103.91	87.8	25.7	7.5	1872	Trenton, Me.	Rockland, Me.
116263		Sch.	Silver Hoops	111.08	103.53	95.0	20.0	7.6	1869	Little Point Sable, Mich.	Milwaukee, Wis.
115435		Slp.	Silver Lake	11.78	11.19	37.0	14.1	4.0	1875	Sussex County, Del.	Crisfield, Md.
113654	J. L. N. M.	Sch.	Silver Moon	124.59	118.37	77.1	23.3	10.0	1872	Damariscotta, Me.	Thomaston, Me.
115154	J. M. C. D.	Sch.	Silver Spray	181.71	172.62	101.5	27.7	8.9	1873	Addison, Me.	Maclias, Me.
115664		Sch.	Silver Spray	15.61	14.83	59.0	13.0	3.5	1879	Tappanhook, Va.	Alexandria, Va.
113907		Slp.	Silver Spray	10.42	9.90	40.5	14.3	3.6	1883	Cambridge, Md.	Crisfield, Md.
116116		Sch.	Silver Spray	9.44	8.97	45.8	12.3	3.5	1886	Somerset County, Md.	Do.
116648		Sch.	Silver Spray	21.90	20.81	52.0	16.2	3.3	1894	Sponge Harbor, Fla.	Tampa, Fla.
115361		Sch.	Silver Star	20.28	18.44	67.0	14.0	3.0	1874	Occoquan, Va.	Alexandria, Va.
115565		Sch.	Silver Star	35.40	33.63	58.8	20.4	5.9	1877	Somerset County, Md.	Newport News, Va.
115524		Sch.	Silver Stream	11.01	10.40	40.0	15.0	2.8	1877	Nansemond County, Va.	Norfolk, Va.
115816		Sch.	Silver Wave	28.44	27.02	52.4	18.0	5.4	1881	Lebanon, Del.	Seaford, Del.
116049		Sch.	Silvia	12.28	11.67	50.0	15.7	3.8	1871	Mobile, Ala.	Pensacola, Fla.
116259		Sch.	Silvia C.	49.84	47.35	62.3	25.4	4.1	1889	Bay Point, Fla.	Do.
22773		Sch.	Silvie	52.19	49.58	75.7	24.7	6.6	1851	New York, N. Y.	Boston, Mass.
116045		Slp.	Silvie	5.60	5.32	26.1	12.5	3.4	1885	City Island, N. Y.	New York, N. Y.
116350		Sch.	Simmons	62.35	59.24	76.5	23.0	6.2	1890	Cambridge, Md.	Crisfield, Md.
116288		Slp.	Simon Banks	9.01	9.01	31.5	14.8	3.7	1890	Southport, Conn.	Bridgeport, Conn.
115260		Sch.	Sina Shore	12.64	12.00	37.7	13.9	5.3	1874	Bristol, Me.	Burlington, Vt.
116561		Sch.	Sindbad	7.27	6.91	32.7	14.0	3.3	1886	Bayport, N. Y.	New York, N. Y.
115575	J. S. Q. D.	Slp.	Sintram	1,673.55	215.44	42.9	24.2	1877	Freeport, Me.	Portland, Me.	
115939		Sch.	Sir Knight	80.61	76.58	79.4	23.0	7.9	1885	Boothbay, Me.	Boothbay, Me.
115289	K. C. G. Q.	Sch. y.	Siren	44.88	42.64	75.0	19.6	6.1	1875	New Brunswick, N. J.	Boston, Mass.
115384		Sch.	Siren	7.36	7.00	31.8	11.4	4.4	1875	New Bedford, Mass.	Fall River, Mass.
116039		Slp.	Siren	5.96	5.67	23.0	12.3	3.4	1885	Noank, Conn.	Stonington, Conn.
116565		Sch.	Siren	9.50	9.03	39.6	13.8	2.9	1893	Jacksonville, Fla.	St. Augustine, Fla.
116721		Slp. y.	Siren	16.23	10.60	50.3	12.6	5.4	1896	Racine, Wis.	Chicago, Ill.
23044		Slp.	Sirocco	20.47	19.45	46.0	18.2	4.5	1867	Jamesport, N. Y.	Baltimore, Md.
116575		Slp.	Sistae	10.35	9.84	28.0	13.4	4.0	1892	Marion, Mass.	New Bedford, Mass.
67440		Sch.	Sisters	7.18	6.84	33.9	11.3	2.9	1869	Hunting Quarters, N. C.	Newbern, N. C.
115859		Sch.	Sisters	23.25	22.09	59.0	15.9	4.1	1882	St. Michaels, Md.	Baltimore, Md.
116253		Sch.	Sitka	17.44	16.57	41.5	13.3	5.2	1849	Sitka, Alaska	Sitka, Alaska
116505		Slp. y.	Siva	9.29	8.83	26.4	11.0	5.5	1888	Gloucester, Mass.	Boston, Mass.
115006		Sch.	Six Brothers	10.10	9.60	44.2	13.5	3.4	1869	Deepcreek, Va.	Edenton, N. C.
115130		Sch.	Six Brothers	19.78	18.80	46.0	13.2	4.9	1872	Mackinaw, Mich.	Grand Haven, Mich.
115970	K. B. W. T.	Bkn.	Skagit	506.96	443.81	156.2	38.3	12.3	1883	Port Ludlow, Wash.	Port Townsend, Wash.
116147		Sch. y.	Sketch	7.73	7.34	33.0	9.7	3.4	1883	Chicago, Ill.	Chicago, Ill.
115971		Sch.	Skipjack	5.75	6.41	30.4	12.6	3.1	1883	Washington, D. C.	Alexandria, Va.
116366		Cat.	Skipjack	5.64	5.36	32.0	12.6	3.1	1886	Patchogue, N. Y.	Patchogue, N. Y.
115050		Slp.	Sleepy Joe	9.19	8.74	37.0	14.2	4.0	1872	East Lyme, Conn.	Newport, R. I.
22493		Sch.	Smith Tuttle	89.08	84.63	78.6	23.8	7.7	1850	East Haddam, Conn.	Damariscotta, Me.
23587		Slp.	Smith V. Rogers	16.70	15.87	44.4	16.0	4.1	1867	Patchogue, N. Y.	Perth Amboy, N. J.
115249		Sch.	Smith and Darling	43.48	41.31	63.8	22.2	5.5	1873	Port Jefferson, N. Y.	Newport News, Va.
23527		Sch.	Smith and Post	212.13	201.53	117.5	25.8	10.0	1866	Oakville, Ontario	Cleveland, Ohio.
116281		Sch.	Smuggler	8.26	7.85	34.5	11.4	3.2	1889	Manistee Mich.	Grand Haven, Mich.
116646		Slp.	Sneak	5.90	5.61	30.0	12.7	3.3	1886	Northport, N. Y.	Bridgeport, Conn.
57700		Sch.	Snow Bird	19.68	18.70	64.6	14.9	2.6	1870	Detroit, Mich.	Detroit, Mich.
22742	H. R. D. B.	Sch.	Snow Flake	166.18	157.88	99.1	21.3	8.7	1835	Newburg, N. Y.	New York, N. Y.
115673		Slp.	Snow Flake	5.82	5.53	27.0	11.0	3.7	1879	Kingston, R. I.	Newport, R. I.

1 Formerly sloop Margaret A. Crane.

2 Formerly British schooner Smith and Post.

† Rebuilt, 1881.

MERCHANT SAILING VESSELS OF THE UNITED STATES—Continued.

Official No.	Signal letters.	Rig.	Name of vessel.	Gross tonnage.	Net tonnage.	Length.	Breadth.	Depth.	When built.	Where built.	Home port (where permanent document issues).
						Feet.	Feet.	Feet.			
116054		Sch.	Snow Flake	14.79	8.36	44.6	14.2	3.6	1885	New Orleans, La	New Orleans, La.
115616	J. T. C. H.	Bk.	Snow and Burgess	1,635.49	1,577.57	228.5	41.5	24.7	1878	Thomaston, Me	San Francisco, Cal.
57748		Sch.	Snowy Daisy	6.93	6.58	32.8	11.2	4.5	1875	New Shoreham, R. I.	Salem, Mass.
116607		Slp.	Socastee	16.83	15.99	47.0	12.0	4.0	1894	Georgetown, S. C.	Georgetown, S. C.
125241	K. B. C. R.	Sch. y.	Social	29.82	28.33	58.0	17.2	6.0	1874	Brooklyn, N. Y.	New York, N. Y.
116018		Sch.	Sodonia Curley	79.14	75.19	91.0	23.4	6.1	1892	Alexandria, Va	Alexandria, Va.
116547		Sch.	Solano	66.56	63.24	74.0	25.0	5.3	1885	Benicia, Cal	San Francisco, Cal.
23505		Slp.	Solferino	19.03	18.65	41.5	17.5	4.2	1869	San Francisco, Cal.	Do.
115654	J. T. H. F.	Shp.	Solitaire	1,531.71	1,462.30	213.7	40.1	24.1	1879	Bath, Me	Bath, Me.
116714	K. M. R. L.	Slp.	Somerset	283.21	263.46	143.4	31.3	8.1	1896	do	Fall River, Mass.
116576		Sch.	Soncy Laas	8.13	7.72	34.0	8.6	6.0	1891	Hamilton, Bermuda	Georgetown, S. C.
23683	J. F. W. D.	Bk.	Sonoma	1,063.12	997.67	177.5	36.2	22.4	1808	Chelsea, Mass	San Francisco, Cal.
22364		Sch.	Sonora	275.21	261.45	133.2	25.7	10.9	1854	Sacketts Harbor, N. Y.	Port Huron, Mich.
22714		Slp.	Sophia	30.90	29.36	52.0	17.0	5.0	1849	Guilford, Conn	Richmond, Va.
23043		Slp.	Sophia	25.52	24.22	41.2	17.0	4.8	1857	Greenport, N. Y.	New London, Conn.
115345		Slp.	Sophia Adella	8.54	8.12	35.3	12.7	4.0	1874	Charleston, S. C.	Charleston, S. C.
23833	J. H. P. W.	Sch.	Sophia Godfrey	256.87	244.03	109.5	29.3	8.3	1869	Dorchester, N. J.	Somers Point, N. J.
115166		Sch.	Sophia Minch	635.57	603.80	184.5	33.5	13.5	1873	Vermilion, Ohio	Cleveland, Ohio.
116283	K. G. M. V.	Sch.	Sophia Sutherland	156.81	148.97	105.3	25.7	10.3	1869	Tacoma, Wash	San Francisco, Cal.
115555		Slp.	Sophia Van Name	20.62	19.59	46.0	18.0	4.4	1847	Glencove, N. Y.	Greenport, N. Y.
22472		Sch.	Sophia Wiley	50.31	47.79	63.6	19.0	6.6	1847	Dartmouth, Mass	Boothbay, Me.
23100		Sch.	Sophia J. Luff	277.99	264.10	140.0	26.0	10.0	1866	Marine City, Mich	Chicago, Ill.
116657		Slp.	Sophie	5.28	5.02	27.3	10.6	3.3	1894	Key West, Fla	Key West, Fla.
116663		Sch.	Sophie E.	42.17	40.17	64.5	22.8	4.5	1895	San Francisco, Cal.	San Francisco, Cal.
116102		Sch.	Sophie Amelia K	47.51	45.13	70.9	20.4	7.8	1880	Charleston, S. C.	Fernandina, Fla.
115304		Sch.	Sophie Belrman	49.43	46.96	61.5	19.0	5.6	1874	Brick Township, N. J.	Mobile, Ala.
115349		Sch.	South Ann	8.34	7.92	35.9	13.0	4.0	1874	Pensacola, Fla	Pen-acoia, Fla.
116234		Sch.	South Lake	24.09	22.89	51.6	17.4	4.2	1888	Washington, N. C.	Newbern, N. C.
115542		Slp.	South Side	6.02	5.72	32.0	13.1	3.0	1871	Islip, N. Y.	Patchogue, N. Y.
22559		Sch.	South West	292.30	277.69	137.2	26.1	11.0	1866	Ogdensburg, N. Y.	Cleveland, Ohio.
22723		Sch.	South Wind	41.78	42.55	55.0	24.0	5.0	1865	Staten Island, N. Y.	Sag Harbor, N. Y.
23893		Sch.	Southern Beauty	47.04	44.69	64.3	21.6	6.9	1870	Dorchester County, Md.	Newport News, Va.
23084		Sch.	Southern City	38.59	36.67	62.4	20.3	6.4	1871	Somerset County, Md.	Baltimore, Md.
115490		Sch.	Southern Cross	11.34	10.78	56.3	14.3	4.6	1870	Hatteras, N. C.	Newbern, N. C.
115710		Sch. y.	Southern Cross	45.90	43.61	69.0	18.7	6.4	1880	Brooklyn, N. Y.	New York, N. Y.
116124		Sch.	Southern Pacific	23.69	22.51	50.5	19.9	3.7	1886	San Francisco, Cal	San Francisco, Cal.
116414		Sch.	Southern Sea	5.68	5.40	36.0	12.0	3.4	1891	Crisfield, Md	Crisfield, Md.
23534		Sch.	Southern	17.17	16.31	46.4	15.1	4.0	1868	Beaufort, N. C.	Savannah, Ga.
115797		Slp.	Sovereign	5.88	5.59	28.3	12.6	3.0	1881	Patchogue, N. Y.	Perth Amboy, N. J.
11524		Sch.	Sovereign	8.39	7.97	41.1	11.1	3.2	1882	Kent Island, Md.	Annapolis, Md.
116509		Slp.	Spare Time	9.64	9.16	35.0	14.2	3.6	1892	Islip, N. Y.	Patchogue, N. Y.
115964		Slp.	Sparks	8.11	7.71	30.0	11.6	3.7	1884	Nyack, N. Y.	New York, N. Y.
23364		Sch.	Sparkle	11.73	11.14	36.8	12.7	4.3	1865	Portland, Me	Do.
115703		Slp.	Sparkle	7.82	7.43	34.2	13.5	3.5	1880	Phippsburg, Me	Bath, Me.
116113		Slp.	Sparkle	10.72	10.19	36.7	13.6	4.0	1886	Pleasantplains, N. Y.	New York, N. Y.
116197		Slp.	Sparkle	6.47	6.15	34.4	12.3	3.8	1884	Providence, R. I.	St. Augustine, Fla.
22013		Sch.	Sparkling Sea	27.78	26.39	52.4	17.6	6.0	1856	Somerset County, Md	Baltimore, Md.
23746	J. G. N. B.	Sch.	Sparrow	197.10	187.25	119.5	28.5	9.7	1869	Oakland, Cal.	Eureka, Cal.
116703		Slp.	Sparrow	7.62	5.51	35.3	11.2	3.2	1896	Pony Slough, Ore	Coos Bay, Ore.
116616		Slp. y.	Sparrow Hawk	8.75	8.32	29.6	10.8	5.6	1894	Gloucester, Mass	Boston, Mass.
116465		Sch.	Sparta	6.14	5.84	35.0	10.3	3.0	1891	Anclote, Fla	Tampa, Fla.
115311	J. Q. L. R.	Slp.	Spartan	1,448.64	1,376.30	207.6	40.5	24.3	1874	East Boston, Mass	San Francisco, Cal.
115510	J. S. D. L.	Bk.	Spartan	749.33	711.88	151.1	34.2	20.2	1876	Bath, Me	Bath, Me.
115732	J. T. W. K.	Sch.	Spartan	623.23	531.31	154.0	35.4	15.8	1880	do	New Haven, Conn.
116352		Slp.	Spartan	6.90	6.56	27.0	8.6	5.2	1884	Belfast, Me	New York, N. Y.
23922	J. K. L. S.	Sch.	Spartel	132.80	126.16	91.0	27.0	7.6	1868	Pembroke, Me	Eastport, Me.
22497		Sch.	Specie	8.28	7.87	34.7	9.4	3.9	1881	do	Norfolk, Va.
23948		Sch.	Specie	18.43	17.51	43.9	13.4	6.0	1871	Friendship, Me.	Calais, Me.
115973		Slp.	Spectre	9.47	9.04	35.0	13.5	3.7	1883	Berwick, La	Brashear, La.
116601	K. M. F. N.	Sch.	Speculator	110.31	104.80	92.6	24.5	9.8	1895	Essex, Mass	Gloucester, Mass.
115242		Sch.	Speed	47.08	44.73	67.1	23.3	6.1	1882	Russum, Md	Crisfield, Md.
116016	K. L. B. P.	Sch. y.	Speranza	69.79	66.34	80.0	21.9	9.7	1884	Bay Ridge, N. Y.	Philadelphia, Pa.
115974		Slp.	Spirito Santo	6.03	5.73	29.8	8.0	3.1	1883	San Diego, Cal	San Diego, Cal.
23614		Sch.	Splendid	15.60	14.83	44.6	15.4	5.0	1884	do	Alexandria, Va.
116378	K. H. W. D.	Sch.	Spokane	639.39	570.96	183.0	38.5	13.2	1890	Port Blakeley, Wash	Port Townsend, Wash.
22311		Sch.	Sport	14.82	14.08	44.0	15.6	4.2	1835	Bucksport, Me	Boston, Mass.
23602		Slp.	Sportsman	7.31	6.95	32.0	11.0	2.0	1879	Franklin City, Va.	Cape Charles, Va.
22179		Sch.	Spray	17.38	16.51	46.4	15.2	4.2	1865	Straits, N. C	Wilmington, N. C.
22864		Slp. y.	Spray	13.86	12.70	33.0	14.2	4.2	1881	do	Boston, Mass.
115493		Slp.	Spray	6.34	6.03	31.0	13.0	2.0	1876	Brooklyn, N. Y.	Greenport, N. Y.
115609		Slp.	Spray	9.08	8.63	32.0	13.5	3.3	1867	Amityville, N. Y.	Patchogue, N. Y.
116626		Slp.	Spray	9.67	9.19	28.5	13.0	4.0	1894	East Greenwich, R. I.	Providence, R. I.
116680		Slp.	Spray	6.07	5.77	31.0	12.0	2.8	1895	Currituck, N. C.	Edenton, N. C.
116718		Sch.	Spray	6.89	6.55	35.6	12.6	2.9	1896	Cedar Bayou, Tex	Galveston, Tex.
115675		Slp.	Spread Eagle	7.65	7.27	30.0	12.7	3.4	1879	Trenton, N. J.	Perth Amboy, N. J.
23533		Sch.	Sprite	42.19	40.08	64.6	19.0	6.5	1868	Duxbury, Mass	Beaufort, S. C.

¹ Formerly schooner-yacht Cornelia.

² Formerly British schooner Soncy Laas.

MERCHANT SAILING VESSELS OF THE UNITED STATES—Continued.

Official No.	Signal letters.	Rig.	Name of vessel.	Gross tonnage.	Net tonnage.	Length.	Breadth.	Depth.	When built.	Where built.	Home port (where permanent document issues).
						Feet.	Feet.	Feet.			
23699		Sch.	Spy	6.10	5.80	34.0	10.0	3.0	1868	Old River, Tex.	Galveston, Tex.
116303		Slp.	Spy	5.62	5.34	29.0	10.5	3.0	1889	Smyrna, N. C.	Beaufort, N. C.
116609		Sch.	Spy	12.56	11.93	41.0	15.2	4.2	1894	Scranton, Miss.	Shieldsboro, Miss.
116674		Slp.	Squeteague	7.73	7.35	40.0	10.6	4.0	1893	Monument Beach, Mass.	Barnstable, Mass.
23181		Sch.	Squibob	39.18	37.25	60.0	18.0	4.0	1860	San Francisco, Cal.	San Francisco, Cal.
115655	J. T. H. L.	Bg.	Stacy Clark	393.58	352.02	136.0	30.2	12.0	1879	Waldoboro, Me.	Boston, Mass.
22603	H. R. B. D.	Bk.	Stafford	155.85	148.00	93.3	23.6	10.6	1848	Kingston, Mass.	New Bedford, Mass.
23362		Sch.	Stafford	189.91	189.92	112.0	25.6	9.6	1868	Tonawanda, N. Y.	Chicago, Ill.
22353		Sch.	Stampede	294.83	280.09	137.0	26.2	10.9	1862	Huron, Ohio	Do.
22529		Sch.	Stampede	7.34	6.97	31.5	12.1	3.5			Key West, Fla.
115634	J. T. F. B.	Slp.	Standard	1,534.72	1,492.77	212.0	40.2	24.5	1878	Phippsburg, Me.	Bath, Me.
115898	J. W. T. F.	Sch.	Standard	347.91	330.51	136.0	32.0	10.0	1882	Newcastle, Me.	Pertn Amboy, N. J.
116507		Sch.	Standard	8.53	8.11	33.0	10.7	3.7	1892	Ballard, Wash.	Seattle, Wash.
18348		Slp.	Stanhope	15.02	14.27	45.7	14.5	4.7	1855	Bristol, R. I.	New York, N. Y.
118496		Slp.	Stanley D	6.30	5.99	29.4	10.6	3.0	1849	Riverhead, N. Y.	Greenport, N. Y.
22429		Slp.	Stanley Howard	17.84	16.95	44.5	18.0	4.0	1865	Northport, N. Y.	New Haven, Conn.
116591		Sch.	Stanton	22.76	12.74	48.5	18.4	5.4	1893	Bridgeton, N. J.	Bridgeton, N. J.
22146		Slp.	Star	10.22	9.71	35.0	11.4	4.0	1865	Chatham, Mass.	Wellfleet, Mass.
22177		Sch.	Star	10.68	10.15	38.3	12.0	3.0	1868	Beaufort, N. C.	Beaufort, N. C.
22464		Slp.	Star	13.78	9.23	44.0	16.4	3.9			Crisfield, Md.
22664		Sch.	Star	32.84	21.38	60.8	19.5	5.5	1846	Mathews County, Va.	Baltimore, Md.
23667		Sch.	Star	12.42	11.80	39.0	14.0	4.0	1867	Galveston, Tex.	Galveston, Tex.
115080		Slp.	Star	11.62	11.04	37.0	15.0	4.0	1870	San Francisco, Cal.	San Francisco, Cal.
115143		Slp.	Star	5.93	5.63	27.0	12.6	2.9	1873	Bridgeton, Conn.	Bridgeton, Conn.
115182		Sch.	Star	47.63	45.26	62.2	23.0	4.5	1873	Vallejo, Cal.	San Francisco, Cal.
115246		Slp.	Star	34.61	32.88	54.7	19.4	4.0	1874	Bath, Me.	Boston, Mass.
115884		Slp.	Star	6.71	6.38	34.7	12.9	3.8	1863	Mobile, Ala.	Key West, Fla.
118140		Slp. y.	Star	5.61	5.33	24.0	12.0	3.6	1887	Noank, Conn.	Bridgeton, Conn.
116268		Slp.	Star	15.19	14.44	46.0	15.3	2.8	1849	Woolwich, Me.	Bath, Me.
116280		Sch.	Star	5.84	5.55	31.2	10.0	3.7	1879	Beverly, Mass.	Charleston, S. C.
116389		Slp.	Star	6.46	6.14	31.3	12.0	1.9	1890	Matagorda, Tex.	Port Lavaca, Tex.
115474		Sch.	Starke	209.48	199.01	124.2	27.3	9.0	1876	Milwaukee, Wis.	Milwaukee, Wis.
22150		Sch.	Starlight	10.33	9.82	36.4	12.7	4.9			York, Me.
22231		Slp.	Starlight	38.30	36.39	59.0	21.2	5.0	1854	Braintree, Mass.	Boston, Mass.
22452		Sch.	Starlight	30.96	29.41	52.0	16.0	6.9	1861	Bucksport, Me.	Southwest Harbor, Me.
23049		Slp.	Starlight	18.32	10.18	43.7	17.0	4.7	1867	Greenport, N. Y.	Bridgeton, N. J.
57436		Sch.	Starlight	30.16	28.66	66.0	17.0	3.1	1869	Erin, Mich.	Port Huron, Mich.
115189		Slp.	Starlight	11.52	10.95	38.0	15.0	3.0	1865	Brooklyn, N. Y.	New Haven, Conn.
115286	J. P. T. D.	Bg.	Starlight	266.21	243.40	116.0	29.0	11.0	1874	Easthaven, Conn.	New York, N. Y.
116042		Sch.	Starlight	9.51	9.04	35.6	13.0	2.7	1885	Blackwater, Del.	Wilmington, Del.
116645		Slp.	Starlight	17.64	16.76	42.2	13.5	5.3	1894	California City, Cal.	San Francisco, Cal.
115711		Slp. y.	Starling	8.10	7.69	27.6	12.3	4.0	1880	New Bedford, Mass.	Edgartown, Mass.
22314		Sch.	Star of Hope	7.92	7.53	33.0	11.0	4.2			Boothbay, Me.
22360		Sch.	Star of the North	214.10	203.40	123.2	24.7	9.3	1854	Cleveland, Ohio	Grand Haven, Mich.
14465	K. D. W. F.	Sch.	Star of the Sea	967.72	919.33	191.2	38.0	19.0	1887	Bath, Me.	Boston, Mass.
23278		Sch.	Star of the West	21.21	20.15	48.1	15.2	6.6	1854	Gloucester, Mass.	St. George, Me.
22134		Sch.	Starr King	63.95	60.75	71.5	20.3	7.4	1863	Essex, Mass.	New Bedford, Mass.
118108		Slp.	Startle	9.85	9.36	32.8	13.7	3.9	1885	Brooklyn, N. Y.	New York, N. Y.
116282		Slp.	Startle	19.26	18.30	47.2	15.5	6.8	1889	Beverly, Mass.	Boston, Mass.
115657		Slp.	Startle	8.08	7.68	34.1	10.7	5.8	1893	Deer Isle, Me.	Deer Isle, Me.
115388		Sch.	State Rights	23.18	22.03	53.0	17.0	4.0	1875	Dorchester, N. J.	Bridgeton, N. J.
115632	J. T. D. V.	Slp.	State of Maine	1,535.76	1,466.93	216.0	40.1	24.4	1878	Newcastle, Me.	Searsport, Me.
150766		Slp. y.	Statura	21.54	20.47	42.6	16.7	5.4	1876	Newport, R. I.	Baltimore, Md.
116614		Sch.	Steelman R. Lee, jr	17.17	10.58	46.0	16.2	4.3	1894	Dorchester, N. J.	Bridgeton, N. J.
57697		Slp.	Stella	9.00	8.56	34.2	12.4	4.2	1884	Stonington, Conn.	Stonington, Conn.
115164		Sch.	Stella	23.62	22.44	42.0	13.5	6.3	1873	Searsport, Me.	Rockland, Me.
115788		Slp.	Stella	12.14	11.54	34.7	13.3	3.9	1881	Patchogue, N. Y.	Bridgeton, N. J.
116641		Cat. y.	Stella	5.13	5.13	26.4	12.3	3.4	1894	Westcreek, N. J.	Somers Point, N. J.
115827		Sch.	Stella F	17.87	16.98	49.7	18.3	3.4	1882	Jordan River, Miss.	Shieldsboro, Miss.
116345		Sch.	Stella L	45.40	43.14	59.8	24.5	4.4	1890	Mary Esther, Fla.	Pensacola, Fla.
116630		Sch.	Stella Erland	49.38	46.91	65.7	19.0	7.4	1894	Ballard, Wash.	Seattle, Wash.
116704		Sch.	Stella Lee	9.38	8.23	39.0	12.5	3.5	1896	Southport, N. C.	Wilmington, N. C.
116382	K. J. C. F.	Sch.	Stella B. Kaplan	1,078.68	1,024.75	199.6	40.3	18.0	1891	Bath, Me.	Greenport, N. Y.
116393		Sch.	Stella I. Lewis	12.41	7.92	54.5	14.5	3.7	1889	Oriole, Md.	Crisfield, Md.
115091	J. M. K. L.	Sch.	Stephen Bennett	243.59	199.85	126.5	30.1	8.5	1872	Camden, Me.	Boston, Mass.
115485		Sch.	Stephen Chase	51.29	48.73	66.0	23.9	6.7	1876	Dorchester County, Md.	Baltimore, Md.
23911		Slp.	Stephen Elliott	10.09	9.59	33.3	11.1	3.4	1870	Charleston, S. C.	Charleston, S. C.
116241		Sch.	Stephen Luk	16.94	16.09	57.6	16.6	4.1	1888	Tighmans Island, Md.	Baltimore, Md.
22724	H. R. C. T.	Sch.	Stephen Morgan	357.13	317.24	134.8	30.4	8.9	1864	Noank, Conn.	Boston, Mass.
22970	H. R. L. N.	Sch.	Stephen Morris	245.32	208.65	112.4	29.8	10.0	1866	Philadelphia, Pa.	New York, N. Y.
23279		Slp.	Stephen Orr	73.25	69.59	72.7	24.1	6.2	1857	Yarmouth, Me.	Bath, Me.
115409		Sch.	Stephen Taber	46.74	44.41	62.3	22.3	4.8	1871	Glenwood, N. Y.	Port Jefferson, N. Y.
115987		Sch.	Stephen Woolsey	32.74	31.10	50.8	18.1	6.5	1884	New London, Conn.	New York, N. Y.
23539		Sch.	Stephen A. Douglas	21.89	20.80	55.0	17.0	4.0	1861	Philadelphia, Pa.	Washington, D. C.
23486		Slp.	Stephen B. Smith	15.33	14.57	40.5	15.5	4.3	1868	Port Washington, N. Y.	Pertn Amboy, N. J.
115688	J. T. M. S.	Bkn.	Stephen G. Hart	620.20	589.19	160.0	33.9	16.2	1879	Waldoboro, Me.	New York, N. Y.

¹ Formerly sloop North Star.² Formerly schooner Katie J. Barrett.

MERCHANT SAILING VESSELS OF THE UNITED STATES—Continued.

Official No.	Signal letters.	Rig.	Name of vessel.	Gross tonnage.	Net tonnage.	Length.	Breadth.	Depth.	When built.	Where built.	Home port (where permanent document issues).
						Feet.	Feet.	Feet.			
115889	J. W. Q. S.	Sch.	Stephen G. Lond	499.82	401.58	157.0	34.0	12.5	1882	Waldoboro, Me	Waldoboro, Me.
115666		Sch.	Stephen H. Wilson	11.49	10.92	41.6	14.7	3.2	1879	Onancock, Va.	Newport News, Va.
115363	J. Q. T. G.	Sch.	Stephen J. Fooks	430.51	408.98	135.4	34.0	11.6	1874	Solomons Island, Md.	New York, N. Y.
115132	J. M. S. H.	Sch.	Stephen J. Watts	105.03	99.78	84.0	25.8	7.3	1873	Jonesport, Me	Machias, Me.
22124		Sch.	Stephen K. Lane	36.41	34.59	56.6	20.8	4.4	1866	Nyack, N. Y.	New York, N. Y.
115879		Sch.	Stephen T. Dize	9.73	9.25	43.2	13.5	3.3	1882	Somerset County, Md.	Baltimore, Md.
22423		Sch.	Sterling	72.89	69.25	68.2	24.0	6.9	1848	Bridgeport, Conn	New London, Conn.
23447		Sch.	Sterling	63.82	60.44	72.0	22.0	7.0	1868	Essex, Mass	Gloucester, Mass.
115155	J. M. C. B.	Sbp.	Sterling	1,636.40	1,636.40	208.4	42.7	17.3	1873	Bath, Me.	New York, N. Y.
116659		Sbp.	Sterling	11.25	10.69	45.5	14.0	3.9	1895	Double Bayou, Tex.	Galveston, Tex.
115087		Sch.	Stetson and Ellison	50.93	54.09	65.0	23.0	5.5	1872	Lebanon, Del.	Wilmington, Del.
115369		Sbp.	Stewart L. Woodford	7.58	7.21	37.0	13.0	2.0	1875	Babylon, N. Y.	Perth Amboy, N. J.
116082		Sbp.	Stockton	53.96	51.27	71.5	21.5	5.3	1885	Stockton, Ala.	Mobile, Ala.
22344		Sch.	Sto. Giuseppe	10.29	6.78	38.7	13.4	3.6	1866	Bay St. Louis, Miss	New Orleans, La.
23570		Sch.	Stonewall	27.20	19.01	55.4	18.4	4.9	1868	Baltimore, Md	Crisfield, Md.
23613		Sbp.	Stonewall	6.40	6.08	31.3	12.0	3.4		Do.	Do.
23805		Sbp.	Stonewall	13.76	13.08	36.9	13.0	4.2	1869	Charleston, S. C.	Charleston, S. C.
115424		Sch.	Stonewall	17.51	16.63	48.2	14.4	3.9	1875	Beaufort, N. C.	Wilmington, N. C.
115885		Sbp.	Stonewall Jackson	6.18	5.89	30.0	11.7	3.2	1882	Cambridge, Md.	Crisfield, Md.
23711	J. B. W. H.	Sch.	Stonington	1,072.43	1,043.56	253.0	40.6	14.4	1866	New York, N. Y.	Stonington, Conn.
15228		Sch.	Stony Brook	101.12	96.17	71.5	25.4	8.6	1861	Stonybrook, N. Y.	Port Jefferson, N. Y.
115841		Sch.	Storm	21.77	20.69	55.0	16.3	2.6	1882	Essexville, Mich	Port Huron, Mich.
23111		Sbp.	Storm Child	6.52	6.20	29.4	13.2	4.0	1872	Keyport, N. J.	Perth Amboy, N. J.
23271		Sch.	Storm King	36.46	34.64	58.3	18.2	6.3	1856	Harpwell, Me	Gloucester, Mass.
23774		Sch.	Storm King	21.56	20.48	38.6	14.0	6.2	1869	Nyack, N. Y.	Portland, Me.
23906		Sch.	Storm Petrel	174.62	165.89	100.9	27.5	10.8	1870	Kilsworth, Me	Ellsworth, Me.
116288		Sbp.	Stormy Petrel	6.18	5.88	27.0	11.0	3.6	1887	Woodsburg, N. Y.	Bridgeport, Conn.
115454		Sch.	Stowell Sherman	92.49	87.87	83.0	23.0	8.2	1876	Essex, Mass.	Provincetown, Mass.
116690	K. M. J. L.	Sch.	Stratford	678.60	644.67	176.4	35.0	14.2	1595	Noank, Conn.	Fall River, Mass.
116664		Sch.	Strain	20.85	19.81	48.3	15.1	3.8	1895	Key West, Fla	Key West, Fla.
115677		Sch.	Stranger	9.74	9.25	46.0	11.0	3.0	1879	Tilghmans Island, Md	Annapolis, Md.
115918		Sch.	Stranger	86.83	82.49	80.3	22.7	8.2	1883	Essex, Mass	Gloucester, Mass.
116619		Cat.	Stranger	5.33	5.06	23.2	11.0	3.4	1889	Osterville, Mass	Chatham, Mass.
116656		Sbp.	Stranger	26.05	24.75	45.0	17.0	4.7	1894	Charleston, S. C.	Charleston, S. C.
116437		Sbp. y.	Stranraer	7.06	6.71	30.8	7.7	5.5	1886	Cambridge, Mass.	Boston, Mass.
116438		Sbp.	Strenuous	11.94	11.34	34.3	14.8	4.2	1891	Hickory Bluff, Ga	Savannah, Ga.
116665		Sbp.	Struggle	5.90	5.61	22.6	11.5	3.8	1895	Key West, Fla.	Key West, Fla.
116488	K. L. G. C.	Sch. y.	Studio	22.92	21.78	48.3	13.2	3.1	1888	Keyport, N. J.	New York, N. Y.
116709		Sch.	Studio	19.82	19.82	46.0	16.4	3.3	1896	Jacksonville, Fla.	Jacksonville, Fla.
116198		Sch.	Style	6.61	6.28	32.6	10.3	2.6	1888	Bath, N. C.	Newbern, N. C.
23110		Sch.	Success	22.53	21.41	64.0	15.5	3.0	1873	Oceanport, N. J.	New York, N. Y.
23160		Sbp.	Success	22.22	21.11	45.7	16.0	5.0	1867	Saybrook, Conn.	Onancock, Va.
23474		Sbp.	Success	21.79	20.71	40.0	18.0	5.1	1851	Clarkstown, N. Y.	New York, N. Y.
115376		Sch.	Success	151.85	144.26	103.6	26.4	7.0	1875	Manitowoc, Wis	Milwaukee, Wis.
115627		Sch.	Success	5.55	5.28	42.0	10.9	2.4	1878	Crisfield, Md.	Annapolis, Md.
115858		Sch.	Success	8.89	8.45	33.1	12.7	4.8	1882	Cape Elizabeth, Me.	Provincetown, Mass.
116508		Sbp.	Success	6.75	6.41	30.5	12.2	3.9	1892	Galveston, Tex	Galveston, Tex.
116385		Sch.	Sudie B.	17.07	16.22	52.3	14.7	3.9	1891	Bogue Sound, N. C.	Newbern, N. C.
116462		Sbp.	Sudie D.	10.07	9.57	45.7	12.5	3.1	1891	Covecreek, N. C.	Beaufort, N. C.
23976		Sch.	Sudie Wayman	37.97	27.06	61.5	20.5	5.0	1871	St. Michaels, Md	Baltimore, Md.
115178		Sbp.	Sue	9.62	9.14	37.8	14.0	3.6	1873	Lamberton, N. J.	Bridgeport, N. J.
116139		Sch.	Sue	7.20	6.84	30.3	10.5	4.4	1883	Tarra Creek, Md	Newport News, Va.
116154		Sch.	Sue	7.12	6.78	37.0	10.0	3.4	1887	Berkley, Va.	Norfolk, Va.
116229		Sbp.	Sue S.	6.18	5.87	28.2	11.6	3.4	1888	Camden, N. J.	Camden, N. J.
22750		Sbp.	Suffolk	29.16	29.16	49.7	18.0	6.5	1847	Brooklyn, N. Y.	New York, N. Y.
116632	K. M. F. W.	Sch.	Suffolk	855.12	823.90	192.8	34.7	16.0	1894	Noank, Conn	Philadelphia, Pa.
23429	J. D. C. L.	Bg.	Sullivan	344.82	294.73	115.5	28.5	15.2	1806	Gouldsboro, Me.	Boston, Mass.
115245	J. P. F. M.	Sch.	Sullivan Sawin	678.42	642.60	147.9	33.9	16.6	1874	Bath, Me	Do.
116716		Sch. y.	Sultan	12.76	12.76	33.6	13.8	5.1	1895	Fall River, Mass.	New York, N. Y.
22166		Sch.	Sultana	23.13	21.97	45.6	14.2	6.2	1839	Newbury, Mass.	Portland, Me.
116390		Sch.	Sultana	24.80	24.17	53.0	18.0	3.8	1891	Braidentown, Fla.	Tampa, Fla.
23298	H. W. V. T.	Bk.	Sumatra	1,060.59	1,015.81	180.3	36.6	23.4	1856	Chelsea, Mass.	San Francisco, Cal.
115240		Sch.	Sumatra	845.34	803.08	204.1	34.0	14.2	1874	Black River, Ohio.	Port Huron, Mich.
115210	J. N. M. C.	Sch.	Sumner R. Meade	1,035.44	983.67	183.6	35.3	22.2	1873	Damariscotta, Me.	Boston, Mass.
23704		Sbp.	Sun	9.85	9.36	37.9	13.7	3.5	1883	Port Norris, N. J.	Bridgeport, N. J.
13469		Sbp. y.	Sunbeam	22.74	21.60	48.2	18.6	4.8	1867	Greenport, N. Y.	New York, N. Y.
22160		Sch.	Sunbeam	27.68	26.30	48.4	15.3	6.3	1868	Phippsburg, Me	Ellsworth, Me.
23009		Sch.	Sunbeam	55.17	52.42	68.9	19.2	7.4	1851	Essex, Mass	Boston, Mass.
23369	J. B. W. G.	Bk.	Sunbeam	255.31	242.54	106.4	27.3	15.2	1856	Rochester, Mass	New Bedford, Mass.
23857		Sch.	Sunbeam	5.38	5.12	33.0	9.0	2.9		Do.	Perth Amboy, N. J.
115464		Sbp.	Sunbeam	12.24	11.63	36.0	13.0	4.0	1874	Bristol, Me	New Bedford, Mass.
115730		Sch.	Sunbeam	22.16	21.05	46.3	17.6	4.3	1880	Tuckerton, N. J.	Chiucoctague, Va.
116227		Sch.	Sunbeam	7.53	7.16	37.8	10.2	3.0	1885	Tottenville, N. Y.	Key West, Fla.
116320	K. H. B. V.	Sch.	Sunbeam	108.72	103.29	82.9	26.0	6.5	1890	Bath, Me	Bath, Me.
116516		Sch.	Sunbeam	10.44	9.92	36.7	9.9	8.4	1888	Isle au Haut, Me.	Camden, Me.
116711		Sbp. y.	Sunbeam	22.51	21.07	46.6	15.4	6.3	1896	Dover Bluff, Ga.	Brunswick, Ga.

* Formerly schooner Luna.

* Formerly sloop Josie R. Smith.

† Rebuilt, 1888.

MERCHANT SAILING VESSELS OF THE UNITED STATES—Continued.

Official No.	Signal letters.	Rig.	Name of vessel.	Gross tonnage.	Net tonnage.	Length.		Depth.	When built.	Where built.	Home port (where permanent document issues).
						Feet.	Feet.				
116468		Slp.	Sun Fish	6.92	6.58	29.8	13.6	3.6	1889	Hoods Canal, Wash.	Mary Island, Alaska.
146153		Sch.	Sunflower	28.11	26.61	53.0	17.6	4.6	1877	Middlesex County, Va.	Richmond, Va.
115200	J. N. G. S.	Sch.	Sunlight	307.65	349.27	122.5	32.0	9.7	1873	Easthaven, Conn.	New York, N. Y.
115803	J. V. N. H.	Bg.	Sunlight	378.08	334.29	125.9	29.1	15.8	1881	Bath, Me.	Do.
116090		Sch.	Sunlight	26.57	17.67	52.0	18.0	5.0	1886	Bridgeton, N. J.	Bridgeton, N. J.
23091		Sch.	Sunny Side	27.51	26.14	45.5	17.0	7.1	1865	Wiscasset, Me.	Deer Isle, Me.
23399		Sch.	Sunny Side	62.07	58.97	75.0	20.0	6.0	1832	Baltimore, Md.	Sag Harbor, N. Y.
23727		Sch.	Sunny Side	16.22	15.41	38.5	15.2	6.0	1869	Wiscasset, Me.	Chatham, Mass.
57663		Sch.	Sunny Side	35.71	33.93	59.9	17.8	4.2	1872	Newport, Mich.	Port Huron, Mich.
116131		Slp.	Sunny Side	7.00	6.65	29.1	13.8	4.5	1886	West Stratford, Conn.	New Haven, Conn.
23635		Sch.	Sunny South	49.67	47.19	70.0	22.0	6.0	1866	Baltimore, Md.	Tappanhook, Va.
23792		Sch.	Sunny South	45.41	31.26	67.9	21.9	6.4	1869	Dorchester County, Md.	Crisfield, Md.
23887		Sch.	Sunny South	30.16	28.65	55.0	16.0	5.0	1870	Currituck, N. C.	Norfolk, Va.
115274		Sch.	Sunny South	16.35	15.53	50.0	14.0	3.0	1874	Galveston, Tex.	Galveston, Tex.
115290		Sch.	Sunny South	9.81	9.32	48.6	12.0	3.0	1873	Somerset County, Md.	Baltimore, Md.
115364		Slp.	Sunny South	6.88	6.54	29.0	10.0	2.0	1875	Redbank, Va.	Norfolk, Va.
115512		Sch.	Sunny South	15.32	14.55	35.0	14.4	3.9	1876	Crisfield, Md.	Newport News, Va.
115804		Sch.	Sunny South	28.19	26.76	57.2	18.3	4.8	1881	Pocomoke City, Md.	Annapolis, Md.
116417		Sch.	Sunny South	7.49	7.49	44.6	12.3	3.2	1891	Morehead City, N. C.	Beaufort, N. C.
116351		Sch.	Sunol	13.48	9.68	56.0	14.5	3.3	1890	Fishing Island, Md.	Crisfield, Md.
115048		Slp.	Sunrise	28.07	26.67	54.0	19.8	4.0	1872	Hackensack, N. J.	New York, N. Y.
116219		Sch.	Sunrise	26.17	24.87	60.5	14.1	3.7	1888	Milwaukee, Wis.	Milwaukee Wis.
22272		Sch.	Sunshine	389.81	370.32	159.9	29.6	11.5	1854	East Saginaw, Mich.	Cleveland, Ohio.
22482		Sch.	Sunshine	66.29	62.98	70.5	21.2	7.7	1865	Essex, Mass.	Greenport, N. Y.
115970		Slp. y.	Sunshine	18.10	17.20	41.2	15.0	6.2	1872	Philadelphia, Pa.	New York, N. Y.
116000		Sch. y.	Sunshine	22.34	21.23	47.0	15.1	4.6	1880	Brooklyn, N. Y.	Do.
116208		Cat. y.	Sunshine	6.70	6.37	23.2	12.1	3.9	1888	Noank, Conn.	Hartford, Conn.
116451		Sch. y.	Sunshine	14.92	14.17	44.0	12.7	6.1	1891	Balters Island, Fla.	Jacksonville, Fla.
116480		Sch.	Sunshine	21.40	20.33	44.0	16.7	4.7	1891	Waterford, Conn.	Richmond, Va.
23088		Sch.	Superb	35.13	33.37	50.8	15.1	7.1	1849	Woolwich, Me.	Southwest Harbor, Me.
23161		Sch.	Superior	19.46	18.51	45.0	13.5	6.1	1829	Waterford, Conn.	Waldoboro, Me.
23935		Sch.	Superior	46.06	43.76	60.0	23.8	5.0	1871	Boston, Mass.	New York, N. Y.
116633		Sch.	Superior	8.95	8.50	33.1	12.7	3.3	1884	Key West, Fla.	Key West, Fla.
116548		Sch.	Superior	6.87	6.53	33.0	12.0	2.8	1892	Biloxi, Miss.	Shieldsboro, Miss.
116222		Sch.	Supply	7.65	7.27	36.3	11.3	2.9	1888	Greenport, N. Y.	Greenport, N. Y.
116406	K. J. M. D.	Slp. y.	Surf	9.90	9.41	37.9	7.6	7.5	1883	City Island, N. Y.	New York, N. Y.
116697		Sch.	Surf Dnck	7.37	7.87	30.1	9.3	4.2	1895	Port Blakeley, Wash.	Seattle, Wash.
23010		Sch.	Surprise	48.45	46.03	62.5	17.7	7.1	1852	Essex, Mass.	Machias, Me.
22581		Sch.	Surprise	222.86	211.72	122.0	25.0	10.0	1856	Milan, Ohio	Chicago, Ill.
115653		Sch.	Surprise	18.30	17.39	48.5	16.0	4.4	1879	Baldwin, N. Y.	Onancock, Va.
115678		Slp.	Surprise	5.17	5.17	24.6	11.3	4.0	1864	Providence, R. I.	Providence, R. I.
116405		Sch.	Surprise	27.48	26.13	52.0	17.3	6.4	1891	Astoria, Oreg.	Astoria, Oreg.
116504		Lgr.	Surprise	7.29	6.94	36.0	12.9	3.4	1892	Morgan City, La.	Brashear, La.
116532		Slp.	Surprise	7.61	7.23	30.8	14.0	3.5	1892	South Norwalk, Conn.	Bridport, Conn.
115619		Sch.	Surry	31.72	30.14	50.0	17.4	5.2	1878	Surry County, Va.	Newport News, Va.
116158		Sch.	Survive	43.67	42.21	60.8	16.7	6.1	1887	Bayou Matatro, Fla.	Pensacola, Fla.
23949		Sch.	Susan	16.89	16.05	42.5	14.3	5.9	1820	Essex, Mass.	Damariscotta, Me.
115913		Sch.	Susan	5.59	5.31	26.6	12.5	3.3	1883	Key West, Fla.	Key West, Fla.
116200		Slp.	Susan P.	13.00	12.35	32.8	17.8	3.5	1888	Russell Creek, S. C.	Charleston, S. C.
22473		Sch.	Susan Elizabeth	9.11	8.06	33.2	14.2	3.9	1866	Port Washington, N. Y.	New York, N. Y.
22443		Sch.	Susan Frances	49.00	46.55	61.8	19.5	6.1	1841	Wells, Me.	Southwest Harbor, Me.
22531		Sch.	Susan Jane	49.20	46.74	66.0	23.9	5.5	1894	Tuckerton, N. J.	Somers Point, N. J.
23688		Slp.	Susan Leuch	22.00	15.00	44.4	17.5	4.6	1868	Patchogue, N. Y.	Crisfield, Md.
23117	H. Q. T. V.	Sch.	Susan Ross	104.03	98.83	79.3	24.3	7.8	1844	Bridgeton, Conn.	St. George, Me.
23490	J. F. B. H.	Sch.	Susan Stetson	140.85	133.81	89.2	26.1	8.2	1867	Damariscotta, Me.	Bucksport, Me.
115786		Sch.	Susan Walker	24.01	22.81	57.2	17.6	5.2	1881	Wicomico County, Md.	Crisfield, Md.
116094		Sch.	Susan A. Bryan	44.51	42.28	68.9	20.6	5.3	1886	St. Michaels, Md.	Baltimore, Md.
23503		Sch.	Susan E. Nash	89.23	84.77	82.8	24.2	6.2	1868	Westerly, R. I.	Kennebunk, Me.
115802		Sch.	Susan E. Parker	22.54	21.41	66.0	14.9	3.8	1881	Northumberland County, Va.	Tappanhook, Va.
116144		Sch.	Susan E. Porter	37.11	24.99	60.0	21.5	4.3	1887	Pocomoke City, Md.	Newbern, N. C.
115579		Slp.	Susan J. Smith	8.38	7.96	33.8	13.5	3.2	1877	do	Newport News, Va.
116156		Sch.	Susan M. Delanoy	37.46	35.59	56.0	19.0	5.2	1887	Sleightsburg, N. Y.	Bridport, Conn.
22111	H. Q. N. B.	Sch.	Susan M. Tyler	167.91	158.52	100.0	28.7	7.4	1854	East Haddam, Conn.	Providence, R. I.
115899	J. W. T. M.	Sch.	Susan N. Pickering	336.28	319.47	135.0	32.0	10.8	1842	Belfast, Me.	Deer Isle, Me.
115100	J. M. N. S.	Sch.	Susan P. Thurlow	460.36	440.07	126.4	31.1	16.6	1872	Harrington, Me.	New York, N. Y.
116239	K. G. B. M.	Sch.	Susan R. Stone	123.93	117.73	94.0	25.0	10.2	1848	East Boston, Mass.	Provincetown, Mass.
115717		Slp.	Susanna	14.73	14.00	43.0	16.5	4.0	1840	Trenton, N. J.	Bridgeton, N. J.
115817		Sch.	Susannah	17.16	16.31	44.4	19.2	4.2	1882	Manteo, N. C.	Beaufort, N. C.
115890		Sch.	Susie	21.46	20.39	45.0	16.0	4.0	1882	Clearcreek, Tex.	Galveston, Tex.
116052		Slp.	Susie	5.69	5.41	29.0	12.0	2.8	1883	Oyster Bay, N. Y.	Caldspring, N. Y.
116322		Slp. y.	Susie	5.94	5.94	23.9	11.0	4.3	1890	Gloucester, Mass.	Boston, Mass.
116397		Slp.	Susie	7.53	7.16	27.5	12.4	4.7	1891	Stonington, Conn.	Stonington, Conn.
116422		Sch. y.	Susie	9.85	9.36	35.1	10.2	4.3	1887	Buffalo, N. Y.	Cleveland, Ohio.
116489		Sch.	Susie	7.36	7.00	32.1	11.7	3.4	1892	Key West, Fla.	Key West, Fla.
116627		Slp. y.	Susie	6.55	6.23	30.9	10.3	4.4	1894	City Island, N. Y.	New York, N. Y.
116122		Slp.	Susie B	6.18	5.88	28.6	12.4	3.4	1883	Patchogue, N. Y.	Patchogue, N. Y.

¹ Formerly schooner Thomas J. Jackson.

² Formerly schooner Ann Pickrell.

[†] Rebuilt, 1880.

[‡] Rebuilt, 1879.

MERCHANT SAILING VESSELS OF THE UNITED STATES—Continued.

Official No.	Signal letters.	Rig.	Name of vessel.	Gross tonnage.	Net tonnage.	Length.	Breadth.	Depth.	When built.	Where built.	Home port (where permanent document issues).
						Feet.	Feet.	Feet.			
116647		Slp.	Susie C	9.45	8.96	34.7	13.3	4.4	1894	Greenwich, Conn	Bridgeport, Conn.
115737		Slp.	Susie G	14.39	13.68	37.0	15.0	4.0	1880	New York, N. Y.	Patchogue, N. Y.
116157		Slp.	Susie R	9.46	8.90	40.8	13.2	3.2	1886	Brooklyn, N. Y.	Do.
116265		Slp.	Susie S	8.57	8.15	33.8	14.0	3.7	1899	Greenville, N. Y.	Do.
23863		Slp.	Susie Dirickson	9.50	9.03	35.5	11.5	2.9	1870	Worcester County, Md	Newport News, Va.
115952		Sch.	Susie Dirickson	33.02	31.27	57.0	18.5	4.6	1883	Indian River, Del.	Wilmington, Del.
115828		Sch.	Susie Hooper	76.91	73.06	75.7	22.0	7.8	1882	Gloucester, Mass.	Gloucester, Mass.
116276		Sch.	Susie Muir	27.80	19.91	65.5	18.4	4.9	1889	Fishing Island, Md	Onancock, Va.
23946		Sch.	Susie C. Ravnor	29.55	18.55	64.0	18.3	5.0	1871	Littlecreek, Del.	Philadelphia, Pa.
116074		Sch.	Susie E. Parris	10.48	9.96	53.5	15.3	2.7	1885	Oxford, Md	Baltimore, Md.
115944	K. B. Q. M.	Sch.	Susie H. Davidson	546.74	493.28	149.7	35.3	14.3	1883	Camden, N. J.	Bridgeport, N. J.
116360	K. H. P. R.	Sch.	Susie M. Plummer	920.55	808.30	181.5	37.6	17.6	1890	Thomaston, Me.	Boston, Mass.
115-85	J. W. K. B.	Sch.	Susie P. Oliver	272.78	236.56	128.6	32.3	9.2	1882	Bucksport, Me.	Bangor, Me.
115865		Slp. y.	Susquehanna	25.70	24.41	51.0	15.8	3.9	1883	Havre de Grace, Md	Baltimore, Md.
116445	K. J. V. B.	Slp.	Susquehanna	2,744.67	2,618.84	273.6	45.1	19.1	1891	Bath, Me.	Bath, Me.
116214		Sch.	Sussex	10.35	9.83	40.2	15.3	3.8	1889	Pocomoke City, Md	Bridgeport, N. J.
116167		Slp.	Suwanee	11.79	11.20	41.5	14.0	1.8	1881	St. Augustine, Fla	Oswego, N. Y.
22605	H. R. B. G.	Bk.	Swallow	326.91	310.56	118.6	28.3	17.0	1856	Fairhaven, Mass	Boston, Mass.
115723		Sch.	Swallow	6.86	6.52	32.5	12.0	2.7	1880	Lake Charles, La.	Corpus Christi, Tex.
116225		Slp.	Swallow	15.02	14.27	44.3	12.2	4.2	1888	Grindstone Island, N. Y.	Cape Vincent, N. Y.
116412		Slp. y.	Swallow	10.92	10.37	32.4	12.0	5.0	1891	Athens, N. Y.	Albany, N. Y.
23-50		Slp.	Swan	24.64	23.41	48.2	18.4	5.0	1870	Greenport, N. Y.	Perth Amboy, N. J.
116552		Slp.	Swan	7.29	6.93	35.2	12.7	2.8	1893	Dames Point, Fla.	Jacksonville, Fla.
116636		Cat.	Swan	6.23	5.92	23.1	12.6	3.2	1894	Edgartown, Mass.	Edgartown, Mass.
116245		Slp. y.	Swannanoa	25.52	24.25	49.5	17.0	6.8	1888	Brooklyn, N. Y.	New York, N. Y.
116702		Sch.	Swansboro	22.39	20.10	54.8	17.4	3.0	1895	Swansboro, N. C.	Beaufort, N. C.
22358		Sch.	Sweepstakes	309.84	294.35	141.2	29.7	10.6	1856	Cleveland, Ohio	Port Huron, Mich.
115103		Sch.	Sweepstakes	10.45	9.93	46.0	16.6	3.0	1872	Dorchester County, Md	Crisfield, Md.
22997		Sch.	Sweetheart	538.97	512.02	175.4	32.6	13.4	1867	Detroit, Mich.	Buffalo, N. Y.
22708		Slp.	Swift	30.74	29.21	45.5	18.8	6.5	1854	Brooklyn, N. Y.	New York, N. Y.
116622		Slp. y.	Swirl	13.28	12.62	39.0	13.4	5.9	1894	Boothbay Harbor, Me.	Do.
116608		Slp.	Sword Fish	9.33	8.87	41.2	9.6	2.6	1894	South Norwalk, Conn.	Bridgeport, Conn.
116968		Sch.	Sword Fish	14.43	13.71	39.4	13.7	4.6	1895	Bath, Me.	Bath, Me.
22859		Slp.	Syble	9.64	9.16	34.5	13.4	3.5	1850		New York, N. Y.
23207		Sch.	Sycamore	34.57	32.85	56.5	19.7	5.0	1850	Sacramento, Cal	San Francisco, Cal.
15576		Slp. y.	Sylph	20.05	19.90	49.0	14.0	5.0	1869	Bath, Me.	Boston, Mass.
22-60		Slp.	Sylph	6.78	6.45	32.0	12.0	3.0			Perth Amboy, N. J.
23051		Slp.	Sylph	12.63	12.00	40.0	15.7	3.5			Greenport, N. Y.
23483		Slp.	Sylph	8.79	8.79	30.5	12.0	3.7	1867	East Haddam, Conn	New London, Conn.
115628		Sch.	Sylph	60.58	57.55	71.5	21.4	7.8	1878	North Weymouth, Mass	Boston, Mass.
116061		Slp.	Sylph	8.34	7.92	30.8	12.2	3.3	1885	Groton, Conn.	Greenport, N. Y.
116298	K. C. G. S.	Sch. y.	Sylph	68.32	64.91	72.6	22.5	8.9	1889	Port Jefferson, N. Y.	New York, N. Y.
116194		Slp.	Sylvan Dell	14.95	14.21	43.5	16.5	4.3	1888	Dividing Creek, N. J.	Bridgeport, N. J.
116356		Sch.	Sylvan Dell	6.84	6.50	48.0	12.0	3.0	1886	St. Peters, Md.	Crisfield, Md.
57821		Sch.	Sylvan Glen	24.04	22.84	52.7	13.7	4.0	1879	Sandbeach, Mich.	Port Huron, Mich.
116101		Slp.	Sylvan Shore	7.89	7.50	32.0	12.5	3.8	1885	Norwalk, Conn.	New York, N. Y.
116185		Sch.	Sylvania	9.03	8.58	32.8	13.8	3.2	1887	Pass Christian, Miss	Shieldsboro, Miss.
116117	K. D. M. R.	Sch.	Silverster Whalen	117.81	111.92	93.0	24.3	9.5	1886	East Boston, Mass.	Boston, Mass.
22539		Sch.	Sylvi	82.29	78.18	73.5	22.1	7.1	1855	Columbia Falls, Me	Calais, Me.
23580		Slp.	Sylvi	6.02	5.72	28.3	11.0	3.2	1867	Moriches, N. Y.	Greenport, N. Y.
116502		Slp.	Sylvi	11.45	10.88	34.4	10.1	2.6	1891	Washington, D. C.	Washington, D. C.
116708		Slp.	Sylvi	8.82	8.38	27.5	10.8	5.9	1896	Friendship, Me	Provincetown, Mass.
116456	K. J. W. L.	Sch.	Sylvi C. Hall	364.09	364.89	147.8	35.0	11.0	1891	Bridgeport, Conn.	New Haven, Conn.
116588		Sch.	Sylvi M. Nunan	56.42	53.60	75.0	20.0	8.2	1893	East Boothbay, Me	Kennebunk, Me.
116045		Slp.	Sylvie	5.60	5.32	26.1	12.5	3.4	1885	New York, N. Y.	New York, N. Y.
23-59	J. H. T. R.	Bk.	Syria	514.10	488.40	131.0	33.1	17.7	1870	Pembroke, Me.	Portland, Me.
116521		Slp.	Syria	7.69	7.31	28.3	12.0	4.0	1891	Brooklyn, N. Y.	New York, N. Y.
T.											
145360		Sch.	T. F. P.	32.04	30.44	59.5	19.5	4.3	1883	Double Bayou, Tex	Galveston, Tex.
24180		Sch.	T. Alonzo	23.14	22.00	48.0	18.0	3.8	1866	San Francisco, Cal.	San Francisco, Cal.
145-09		Sch.	T. Ellis	34.25	32.60	42.6	13.6	6.7	1891	San Pedro, Cal.	San Diego, Cal.
24267	H. R. S. W.	Sch.	T. Townier	197.37	152.04	97.0	25.5	10.4	1866	New Haven, Conn	New York, N. Y.
145312		Sch.	T. A. Darby	8.36	7.96	43.0	12.4	3.4	1882	Cedar Keys, Fla	Cedar Keys, Fla.
1451024	J. Q. M. P.	Sch.	T. A. Stuart	178.89	169.95	105.0	27.0	8.8	1874	Machiasport, Me.	Machias, Me.
145109		Sch.	T. B. Husted	27.08	17.00	52.9	18.1	5.0	1876	Newport, N. J.	Bridgeport, N. J.
24902		Sch.	T. B. Kemp	18.54	10.72	48.3	16.5	3.9	1872	New Orleans, La	New Orleans, La.
145409		Sch.	T. C. Bennett	10.43	9.91	49.5	14.8	3.0	1885	Cambridge, Md.	Crisfield, Md.
145321		Slp.	T. C. Maslin	9.13	8.67	33.5	13.1	3.7	1882	Rockhall, Md.	Baltimore, Md.
145628		Sch.	T. C. White	10.08	9.58	42.0	13.0	4.0	1892	Essex County, Va	Tappanhook, Va.
24334		Sch.	T. D. Purnell	64.48	61.26	76.0	23.5	5.8	1870	Dorchester County, Md	Crisfield, Md.
145500		Slp.	T. F. Fletcher	11.15	10.59	40.0	13.8	3.6	1888	Flagpond, Va	Norfolk, Va.
145551	K. B. S. P.	Shp.	T. F. Oakes	1,996.59	1,896.76	264.6	42.2	23.4	1883	Philadelphia, Pa	New York, N. Y.
1455213		Sch.	T. G. Cruse	97.40	92.53	85.0	24.9	6.9	1880	Tuckahoe, N. J.	Somers Point, N. J.
59196		Sch.	T. G. Lester	257.35	246.79	141.6	26.7	9.0	1868	East Saginaw, Mich	Port Huron, Mich.
24633		Slp.	T. J. Hallock	8.27	7.86	34.0	11.0	3.0	1865	Brookhaven, N. Y.	Onancock, Va.
145449		Sch.	T. L. Dawson	10.35	9.83	43.1	13.0	3.1	1887	St. Michaels, Md	Annapolis, Md.

¹Formerly schooner Lydia.

MERCHANT SAILING VESSELS OF THE UNITED STATES—Continued.

Official No.	Signal letters.	Rig.	Name of vessel.	Gross tonnage.	Net tonnage.	Length.	Breadth.	Depth.	When built.	Where built.	Home port (where permanent document issues).
						Feet.	Feet.	Feet.			
145558		Sch.	T. M. Taylor	7.08	6.73	44.0	11.0	2.7	1890	Atlantic, N. C.	Beaufort, S. C.
24889		Sch.	T. O. Laidow	24.86	15.12	49.0	18.4	4.0	1869	Dorchester, N. J.	Bridgeton, N. J.
145209		Sch.	T. O. Smith	35.64	33.86	58.0	20.5	4.8	1881	Islip, N. Y.	Patchogue, N. Y.
24570		Sch.	T. P. McColley	30.87	29.33	56.3	21.6	3.8	1858	South Milford, Del.	Perth Amboy, N. J.
145174		Sch.	T. Q. Gilliam	17.50	16.63	52.0	16.9	3.4	1878	Norfolk, Va.	Norfolk, Va.
145265		Sch.	T. K. Creamer	25.49	17.79	65.9	17.7	4.6	1881	Whitehaven, Md.	Annapolis, Md.
24741		Sip.	T. T. Francis	8.75	8.32	34.0	11.8	3.2	1867	Crisfield, Md.	Onancock, Va.
24863	J. K. L. W.	Sch.	T. W. Allan	113.26	95.78	83.9	26.1	7.5	1870	Dunnysville, Me.	Eastport, Me.
145346		Sch.	T. W. Bush	10.32	9.81	49.0	14.6	3.4	1883	Fairmount, Md.	Crisfield, Md.
145112	K. G. H. L.	Sch.	T. W. Cooper	158.19	150.28	99.0	28.3	8.3	1869	East Machias, Me.	Machias, Me.
145394	K. C. V. J.	Sch.	T. W. Dunn	707.19	634.64	163.3	35.4	16.6	1884	Thomaston, Me.	Thomaston, Me.
24293		Sip.	T. W. Ladd	36.12	36.12	46.3	19.9	6.4	1864	Brooklyn, N. Y.	New York, N. Y.
145052		Sch.	T. W. Spencer	71.07	67.52	74.5	25.0	6.7	1874	Cornwall, N. Y.	Do.
24141		Sch.	T. Y. Avery	256.45	243.63	133.3	25.4	10.7	1855	Oswego, N. Y.	Chicago, Ill.
24991	J. P. D. T.	Sch.	T. Harris Kirk	263.65	250.47	121.0	33.0	9.0	1873	Port Jefferson, N. Y.	New York, N. Y.
145072	J. R. F. V.	Sch.	T. Morris Perot	310.31	294.80	137.5	33.8	11.6	1875	Jamestown, Va.	Do.
145257	J. V. K. C.	Sip.	Tacoma	1,738.64	1,738.64	222.2	41.0	17.7	1881	Bath, Me.	Bath, Me.
24583		Sch.	Tailor	298.15	286.63	140.0	26.0	11.6	1867	Marine City, Mich.	Buffalo, N. Y.
24066		Sch.	Talent	15.52	14.74	40.0	12.3	5.8	1887	Do.	Bangor, Me.
145605	K. H. W. M.	Sch.	Talisman	124.56	118.34	108.4	24.6	10.8	1890	Essex, Mass.	Gloucester, Mass.
145223		Sip. y.	Tallyho	9.66	9.18	31.3	12.6	4.8	1883	Astoria, N. Y.	New York, N. Y.
145516	K. G. J. F.	Sch.	Talofa	1,188.37	1,139.16	200.7	40.0	17.6	1889	Bath, Me.	Bath, Me.
24206		Sch.	Tamerlane	41.65	39.57	55.0	16.7	7.4	1846	Arrowaic, Me.	Ellsworth, Me.
24080		Sch.	Tamson	28.90	27.45	52.8	16.3	6.7	1868	Camden, Me.	Southwest Harbor, Me.
145075	J. R. H. F.	Sip.	Tam O'Shanter	1,602.62	1,522.49	213.8	41.7	24.3	1875	Freeport, Me.	Portland, Me.
145080	J. R. K. B.	Bkn	Tam O'Shanter	592.00	562.40	170.0	38.5	14.0	1875	North Bend, Oreg.	San Francisco, Cal.
145530		Sch.	Tam O'Shanter	11.18	10.63	52.6	14.0	3.3	1889	St. Peters, Md.	Newport News, Va.
24451	H. S. B. G.	Bg.	Tanner	291.23	276.67	129.0	29.7	11.7	1865	Smithtown, N. Y.	Los Angeles, Cal.
24511		Sch.	Tanniscott	28.59	27.17	50.0	16.8	6.3	1863	Boothbay, Me.	Southwest Harbor, Me.
145491		Sch. y.	Tarpon	14.82	14.18	48.0	13.0	3.9	1884	Long Island, N. Y.	Tampa, Fla.
24613		Sip.	Tartar	12.86	12.22	36.8	13.5	3.9	1884	Do.	Gloucester, Mass.
24625		Sch.	Tartar	48.86	46.43	68.0	24.5	4.5	1868	San Francisco, Cal.	San Francisco, Cal.
78598		Sch.	Tasmania	979.44	930.77	221.0	35.0	16.0	1871	Port Huron, Mich.	Cleveland, Ohio.
24243		Sip.	Tawtemeo	43.82	41.63	61.6	23.2	5.4	1850	Piermont, N. Y.	New York, N. Y.
145544		Sip.	Teal	5.29	5.29	28.8	12.5	3.8	1886	Norwalk, Conn.	Bridgeport, Conn.
24287		Sip.	Teaser	13.69	13.01	38.0	15.4	4.4	1855	Bristol, R. I.	Providence, R. I.
145002		Sch.	Teaser	33.27	32.00	69.0	12.9	8.0	1874	Upper Cascade, Wash.	Port Townsend, Wash.
145371		Sip.	Teaser	33.69	32.01	61.1	18.4	2.6	1884	Brownsville, Tex.	Brownsville, Tex.
145515		Sip.	Teaser	5.69	5.41	30.5	10.8	2.8	1882	City Island, N. Y.	Perth Amboy, N. J.
145577		Sip.	Teaser	7.60	7.22	30.0	9.0	2.5	1890	Westpoint, Va.	Richmond, Va.
145709		Sip.	Teckla	6.59	6.59	30.8	10.7	3.7	1893	Eagle Harbor, Wash.	Seattle, Wash.
145090		Sch.	Telegram	45.23	42.97	70.7	21.7	6.9	1875	Mystic, Conn.	Brunswick, Ga.
24049		Sch.	Telegraph	122.93	116.79	70.0	21.6	7.7	1747	Boston, Mass.	Thomaston, Me.
24315		Sch.	Telegraph	41.04	38.99	57.0	23.5	5.0	1851	Lebanon, N. Y.	Perth Amboy, N. J.
24691		Sip.	Telegraph	26.07	24.77	47.5	18.6	5.6	1850	Bellport, N. Y.	Greenport, N. Y.
145189		Sip.	Telegraph	14.02	8.83	40.2	15.2	3.8	1878	Wilmington, Del.	Crisfield, Md.
145166		Sch.	Telephone	20.25	19.24	48.0	14.3	5.4	1878	Kennebunk, Me.	Portland, Me.
145288		Sip.	Telephone	13.78	13.08	35.4	15.0	5.1	1882	Charleston, S. C.	Charleston, S. C.
80087	K. H. J. C.	Sch. y.	Telfer	24.39	23.17	48.2	14.9	6.9	1869	Boston, Mass.	Philadelphia, Pa.
145352	K. B. S. Q.	Bg.	Telos	390.98	371.43	127.6	30.3	11.1	1883	Bangor, Me.	Bangor, Me.
24517	J. B. C. L.	Sch.	Talumah	230.42	218.90	110.3	28.1	10.1	1866	Damariscotta, Me.	Do.
24898		Sch. y.	Tempest	35.92	34.12	60.9	17.0	6.3	1872	Bath, Me.	New York, N. Y.
24031	H. R. N. M.	Sip.	Templar	396.57	378.75	127.9	28.5	14.5	1863	Baltimore, Md.	Do.
145595		Sip. y.	Tempus	7.70	7.32	28.3	11.2	5.1	1878	Portland, Me.	Do.
145354	K. B. T. H.	Sch.	Tena A. Cotton	377.03	358.18	138.8	34.2	10.5	1883	Milton, Del.	Philadelphia, Pa.
145433		Sip.	Tender	9.79	9.31	31.0	12.7	4.0	1884	Lyndhurst, N. J.	New York, N. Y.
145528		Sip.	Tennessee	14.71	13.98	47.0	13.0	2.2	1885	Washington, D. C.	Washington, D. C.
145115		Sch.	Tennie and Laura	56.69	53.86	73.0	19.0	5.6	1878	Manitowoc, Wis.	Grand Haven, Mich.
24659		Sch.	Teresa D. Baker	87.23	82.87	73.8	23.0	8.3	1867	Essex, Mass.	Boston, Mass.
145314		Sch.	Terisa	10.38	9.87	39.2	11.5	3.2	1882	Port Sanilac, Mich.	Port Huron, Mich.
24854	J. K. M. B.	Sch.	Terrapin	127.84	110.04	95.0	26.0	7.4	1870	Calais, Me.	Calais, Me.
146317		Sip.	Tessie	5.72	5.44	23.8	11.5	3.2	1882	Noank, Conn.	Barnstable, Mass.
145599		Sip.	Tessie Carman	8.92	8.48	31.1	12.8	3.6	1891	Bayport, N. Y.	Patchogue, N. Y.
145273		Sch.	Teutonia	594.39	564.67	177.0	32.0	14.6	1881	Marine City, Mich.	Port Huron, Mich.
24521		Sip.	Texas	79.01	75.06	74.8	24.2	7.1	1836	Cape May, N. J.	New London, Conn.
24719		Sch.	Texas	14.13	13.42	42.0	14.0	3.0	1866	Lynchburg, Tex.	Galveston, Tex.
145225		Sip.	Texas	36.33	34.52	44.0	18.9	7.3	1845	New York, N. Y.	New York, N. Y.
145589		Sip.	Thalia	6.45	6.13	26.3	9.2	5.9	1888	Deer Isle, Me.	Deer Isle, Me.
145633		Sch.	Thalia	82.60	78.47	81.8	22.0	9.0	1892	Gloucester, Mass.	Gloucester, Mass.
145674		Sch.	Theattle	11.71	11.13	38.4	12.0	2.5	1894	Tawas City, Mich.	Port Huron, Mich.
145431		Sch.	The Belle	20.86	19.82	46.2	16.5	3.5	1886	Astoria, Oreg.	Astoria, Oreg.
145603		Sch.	The Brick	53.62	53.62	75.5	24.5	3.8	1891	Traverse City, Mich.	Grand Haven, Mich.
145572	K. J. C. P.	Sch.	The Josephine	639.52	607.54	173.0	36.0	15.0	1890	Baltimore, Md.	New York, N. Y.
145383		Lgr.	The Ocean	6.63	6.30	37.0	12.1	3.6	1884	Lockport, La.	Brashear, La.
145685		Sip.	The Owl	6.84	6.50	30.0	11.6	3.6	1888	Bourne, Mass.	Provincetown, Mass.
145111		Sch.	The Rest	21.15	20.09	48.0	15.0	4.0	1876	Cedar Bayou, Tex.	Galveston, Tex.

¹ Formerly schooner James Couch.

² Formerly schooner-yacht Wivern.

MERCHANT SAILING VESSELS OF THE UNITED STATES—Continued.

Official No.	Signal letters.	Rig.	Name of vessel.	Gross tonnage.	Net tonnage.	Length.	Breadth.	Depth.	When built.	Where built.	Home port (where permanent document issues).
						Feet.	Feet.	Feet.			
145569		Sch.	The Shrimp	13.82	13.13	38.4	14.2	4.0	1890	Biloxi, Miss.	Shieldsboro, Miss.
91425	J. V. N. W.	Sch. y.	Thelma	23.33	23.33	52.9	13.0	8.7	1881	Noank, Conn.	Boston, Mass.
105864		Slp. y.	Thelma	5.43	5.16	38.0	12.3	3.8	1879	Chicago, Ill.	Mobile, Ala.
145541		Slp. y.	Thelma	23.33	23.33	52.9	13.0	8.7	1890	Boston, Mass.	Boston, Mass.
145639	K. L. P. Q.	Sch.	Thelma	525.12	498.87	157.3	35.6	13.2	1893	Rockland, Me.	Do.
145719		Slp. y.	Thelma	9.00	8.55	33.0	12.0	3.5	1896	Brewer, Me.	Bangor, Me.
145693		Yw. l. y.	Theo.	9.19	9.19	30.4	12.6	4.6	1895	Jersey City, N. J.	New York, N. Y.
24549	J. B. D. K.	Bk.	Theobald	981.38	932.32	177.0	34.8	23.3	1861	Richmond, Me.	San Francisco, Cal.
145450		Sch.	Theodore D.	35.31	23.13	66.3	19.6	4.7	1887	Madisonville, La.	New Orleans, La.
24179	H. R. Q. P.	Sch.	Theodore Dean	849.61	290.58	133.0	31.4	14.4	1864	Tottenville, N. Y.	Boston, Mass.
145202		Slp.	Theo. Fletcher	24.13	22.93	49.0	18.0	4.4	1879	Bayshore, N. Y.	Patchogue, N. Y.
145461		Slp.	Theodore Haughtwout	14.22	13.51	45.0	15.0	3.6	1887	Nansemond County, Va.	Norfolk, Va.
145101		Sch.	Theodore Voges	163.51	155.34	103.0	21.1	8.8	1876	Black River, Ohio	Port Huron, Mich.
145254		Sch.	Theodore S. Fassett	548.46	521.04	186.8	31.9	14.2	1881	Marine City, Mich.	Buffalo, N. Y.
145232		Slp.	Theodosia E. Bell	8.92	8.47	31.6	13.2	3.2	1880	Powellton, Va.	Anancock, Va.
24252		Slp.	Theresa	18.35	17.43	45.6	17.7	4.5	1864	New Bedford, Mass.	New Bedford, Mass.
145146		Sch.	Theresa	24.68	23.45	52.5	21.0	3.5	1877	San Francisco, Cal.	San Francisco, Cal.
145155		Sch.	Theresa	15.90	15.10	45.0	16.1	3.7	1877	Germantown, N. C.	Newbern, N. C.
24990	J. P. D. S.	Sch.	Theresa Wolf	307.32	291.95	126.0	33.0	10.0	1874	Mays Landing, N. J.	Somers Point, N. J.
24338	H. R. T. P.	Slp.	Theresa	1,030.10	985.78	162.9	33.0	24.5	1854	Richmond, Me.	New York, N. Y.
24789		Sch.	Theresa	74.45	70.76	77.8	25.2	7.5	1869	California City, Cal.	San Francisco, Cal.
145446	K. D. R. B.	Sch.	Thetis	95.90	91.10	83.2	23.2	9.1	1887	Gloucester, Mass.	Gloucester, Mass.
145593		Slp. y.	Thialf	8.16	7.75	28.2	11.8	4.8	1881	Boston, Mass.	Boston, Mass.
145366	K. C. H. L.	Slp. y.	Thialf	82.70	81.07	58.3	17.3	6.9	1884	Greenport, N. Y.	New York, N. Y.
145660		Slp.	Thistle	7.36	6.22	29.0	11.6	3.6	1887	Middletown, Conn.	Hartford, Conn.
145483		Slp.	Thistle	10.19	9.69	35.0	11.9	3.0	1888	Bremen, Me.	Gloucester, Mass.
145497		Slp.	Thistle	10.49	9.97	41.8	14.5	3.6	1888	Cambridge, Md.	Crisfield, Md.
145498		Sch.	Thistle	7.70	7.32	44.8	12.0	3.0	1888	Rook Creek, Md.	Do.
145621		Slp.	Thistle	7.79	7.40	25.5	9.6	3.6	1892	Olympia, Wash.	Port Townsend, Wash.
145428		Sch.	Thomas J.	10.32	9.80	54.8	14.8	3.2	1886	Tilghmans Island, Md.	Annapolis, Md.
96123		Slp.	Thomas Armstrong	13.20	12.54	37.4	14.6	4.4	1871	Glenwood, N. Y.	Greenport, N. Y.
145529		Sch.	Thomas Armstrong	89.60	85.12	82.0	21.1	5.8	1888	Isle Lamotte, Vt.	Plattsburg, N. Y.
145488		Sch.	Thomas Blades	27.55	26.17	62.0	17.6	5.1	1888	St. Michaels, Md.	Baltimore, Md.
145535		Sch.	Thomas Bond	29.88	28.39	64.2	16.6	5.0	1883	Narrows Creek, Md.	Do.
24670	J. F. L. N.	Sch.	Thomas Booz	310.42	294.90	116.9	29.5	8.7	1867	Baltimore, Md.	Richmond, Va.
24178	H. R. Q. N.	Sch.	Thomas Borden	209.27	171.76	105.0	28.0	8.5	1860	Dartmouth, Mass.	Fall River, Mass.
24472		Sch.	Thomas Bruff	16.63	15.80	45.0	16.4	4.0			Norfolk, Va.
145690		Sch.	Thomas Brundage	72.84	69.20	79.4	21.0	9.1	1895	Essex, Mass.	Boston, Mass.
24422	H. R. W. K.	Sch.	Thomas Clyde	320.16	304.15	120.0	29.8	9.6	1867	Milford, Del.	Bridgeton, N. J.
145133		Slp.	Thomas Collins	13.50	12.83	36.0	14.0	4.4	1877	City Island, N. Y.	New York, N. Y.
24302		Slp.	Thomas Conley	31.69	30.11	52.0	20.0	5.3	1838	Port Jefferson, N. Y.	Do.
4932		Sch.	Thomas Dobbie	322.29	306.18	137.0	25.0	11.0	1867	Oswego, N. Y.	Oswego, N. Y.
145085		Sch.	Thomas Fairley	10.49	9.97	46.5	14.1	3.5	1875	Somerset County, Md.	Baltimore, Md.
24992		Sch.	Thomas Franklin	13.22	12.56	41.0	14.0	3.0	1873	St. Marys, Md.	Alexandria, Va.
145276		Sch.	Thomas Franklin	5.43	5.16	26.4	11.3	3.1	1881	Key West, Fla.	Key West, Fla.
24915		Sch.	Thomas Gawn	549.96	522.46	170.8	31.7	13.5	1872	Black River, Ohio	Port Huron, Mich.
24732		Sch.	Thomas Gibbons	24.94	23.69	49.0	18.0	6.0	1854	Somerset County, Md.	Norfolk, Va.
24816	J. H. M. S.	Sch.	Thomas Hix	99.50	94.53	77.4	27.5	8.3	1847	Thomaston, Me.	Rockland, Me.
24833	J. H. Q. B.	Sch.	Thomas Howard	50.59	48.06	79.2	20.6	7.6	1870	Philadelphia, Pa.	Wilmington, Del.
145335		Sch.	Thomas Humphreys	64.71	61.48	77.4	23.4	5.5	1883	Milford, Del.	Do.
145126		Sch.	Thomas Johnson	12.40	11.78	45.6	15.8	3.2	1876	Anancock, Va.	Charleston, S. C.
145542		Slp.	Thomas Jones	6.35	6.03	33.4	13.4	3.0	1890	Fowl River, Ala.	Mobile, Ala.
145468		Sch.	Thomas Knight	20.48	19.46	54.6	14.4	4.2	1887	Port Clinton, Ohio	Sandusky, Ohio.
24169		Slp.	Thomas Lawrence	14.39	8.54	47.0	16.1	4.0	1858	Perth Amboy, N. J.	Crisfield, Md.
145458		Slp.	Thomas Moody	5.33	5.06	31.0	9.7	3.0	1887	Nansemond County, Va.	Norfolk, Va.
24300		Slp.	Thomas Nelson	60.15	57.15	67.2	24.9	6.9	1850	Nyack, N. Y.	New York, N. Y.
24989		Sch.	Thomas Quayle	893.66	848.98	182.0	32.0	13.0	1872	Cleveland, Ohio	Cleveland, Ohio.
145311		Sch.	Thomas Richard	84.77	80.53	85.0	23.9	6.3	1882	Cambridge, Md.	Baltimore, Md.
145226		Slp.	Thomas Ryan	15.54	14.77	41.0	16.4	4.2	1880	New York, N. Y.	New York, N. Y.
24408		Sch.	Thomas Seabrook	43.76	41.58	60.0	21.4	5.0	1857	Nyack, N. Y.	Perth Amboy, N. J.
24421		Sch.	Thomas Stanley	66.30	66.30	81.6	16.6	6.4	1862	Reading, Pa.	Philadelphia, Pa.
24637		Sch.	Thomas Thomas	43.67	29.77	67.6	19.7	5.0	1867	Beaufort, N. C.	Chincoteague, Va.
145631		Slp.	Thomas Warren	7.89	7.50	32.4	13.1	3.2	1889	Westmoreland County, Va.	Annapolis, Md.
145575	K. J. G. B.	Sch.	Thomas Winsmore	435.48	381.09	144.4	34.2	10.6	1891	Milton, Del.	Philadelphia, Pa.
145027	J. Q. N. K.	Bk.	Thomas A. Goddard	715.46	685.62	154.0	34.0	18.0	1874	Duxbury, Mass.	Boston, Mass.
145470		Sch.	Thomas A. Rogers	27.93	18.63	54.8	17.2	5.5	1887	Camden, N. J.	Camden, N. J.
145597	K. J. S. W.	Sch.	Thomas A. Ward	805.09	764.84	170.4	37.9	16.2	1891	do	Perth Amboy, N. J.
145573		Sch.	Thomas B. Bourne	18.26	17.35	53.5	15.5	4.4	1891	Magothy River, Md.	Philadelphia, Pa.
145347		Sch.	Thomas B. Cator	46.60	34.95	69.2	23.6	5.2	1883	Taylor's Island, Md.	Annapolis, Md.
24312		Slp.	Thomas B. Coursey	35.34	33.58	59.0	21.5	4.0	1854	Fredonia, Del.	New York, N. Y.
145252	J. V. H. P.	Sch.	Thomas B. Garland	319.13	303.17	126.6	32.0	11.4	1881	Bath, Me.	Portsmouth, N. H.
24588		Sch.	Thomas B. Hambleton	20.50	15.57	49.2	17.3	5.3	1861	Dorchester County, Md.	Anancock, Va.
145682		Slp.	Thomas B. Reed	10.37	9.85	31.1	12.2	5.5	1895	Friendship, Me.	Waldoboro, Me.
145302		Sch.	Thomas B. Schall	55.18	52.42	75.3	22.9	6.5	1882	Baltimore, Md.	Crisfield, Md.
24992		Sch.	Thomas B. Taylor	93.12	88.47	87.1	23.6	6.9	1873	Wicomico County, Md.	Do.
24878		Sch.	Thomas B. Travers	38.50	36.57	68.0	23.3	4.8	1871	Dorchester County, Md.	Baltimore, Md.
24258		Slp.	Thomas C. Burns	9.18	8.68	35.6	13.6	3.0	1852	Port Richmond, N. Y.	New York, N. Y.

¹ Formerly sloop-yacht Marian.
² Formerly sloop Annie S.

³ Formerly sloop Hannah D. Ludlam.
⁴ Formerly schooner Comanche.

MERCHANT SAILING VESSELS OF THE UNITED STATES—Continued.

Official No.	Signal letters.	Rig.	Name of vessel.	Gross tonnage.	Net tonnage.	Length.		Breadth.	Depth.	When built.	Where built.	Home port (where permanent document issues).
						Feet.	Feet.					
145048		Slp.	Thomas C. Bunting	11.10	10.55	33.5	13.6	3.0	1875	Eastville, Va.	Cape Charles, Va.	
145301		Sch.	Thomas C. Eaton	77.59	73.71	83.7	23.8	6.2	1882	Dorchester County, Md.	Norfolk, Va.	
145358		Sch.	Thomas C. Rackett	44.31	42.10	59.0	19.2	8.0	1883	Noank, Conn.	Greenport, N. Y.	
24579		Sch.	Thomas C. Wilson	30.87	29.33	58.5	15.4	5.0	1868	Black River, Ohio	Chicago, Ill.	
145083		Sch.	Thomas D. Harrison	69.72	66.24	80.0	22.0	7.9	1875	Tottenville, N. Y.	New York, N. Y.	
24673		Sch.	Thomas E. Bell	39.11	29.68	60.5	20.0	6.3	1867	Talbot County, Md.	Baltimore, Md.	
24997		Slp.	Thomas E. Cook	17.69	16.80	43.4	16.0	4.5	1874	Baltimore, Md.	Do.	
13219		Slp.	Thomas E. Jewell	68.47	68.47	64.2	27.5	7.0	1863	Mystic, Conn.	New York, N. Y.	
145591		Slp.	Thos. E. Taylor	10.35	9.83	56.9	15.2	4.1	1891	Solomons Island, Md.	Baltimore, Md.	
145212		Sch.	Thomas F. Bayard	70.08	66.58	86.0	21.1	8.6	1880	Brooklyn, N. Y.	Wilmington, Del.	
24731		Sch.	Thomas F. Nevitt	27.15	25.79	52.0	16.0	6.0	1857	Somerset County, Md.	Crisfield, Md.	
145549	K. H. G. S.	Sch.	Thomas F. Pollard	731.80	695.21	157.5	34.0	17.0	1890	Dennisville, N. J.	Bridgeton, N. J.	
145514		Sch.	Thomas G. Duncan	9.92	9.42	55.3	15.4	3.6	1890	Solomons Island, Md.	Crisfield, Md.	
24860		Sch.	Thomas G. Hunt	22.28	13.74	48.4	18.4	4.6	1871	Greenport, N. Y.	Bridgeton, N. J.	
145331	K. B. H. W.	Sch.	Thomas G. Smith	513.30	487.63	143.2	34.5	14.9	1883	Wilmington, Del.	Bridgeton, N. J.	
145425		Cat.	Thomas H. Bennett	6.21	5.90	29.0	10.7	3.1	1886	Philadelphia, Pa.	New York, N. Y.	
24923		Sch.	Thomas H. Brice	48.66	46.23	73.0	21.0	5.0	1856	Baltimore, Md.	Port Huron, Mich.	
59104		Sch.	Thomas H. Cahoon	431.41	409.84	108.0	30.5	10.3	1881	East Saginaw, Mich.	New York, N. Y.	
24326		Slp.	Thomas H. Fales	31.70	30.12	52.0	18.0	5.5	1852	Newark, N. J.	Baltimore, Md.	
24677		Sch.	Thomas H. Hooper	46.03	43.73	65.6	22.0	5.6	1861	Dorchester County, Md.	Baltimore, Md.	
24978		Sch.	Thomas H. Howland	298.73	283.80	138.8	26.2	11.1	1872	Manitowoc, Wis.	Chicago, Ill.	
24881		Sch.	Thomas H. Kirby	36.13	34.32	63.0	20.2	5.6	1871	Talbot County, Md.	Baltimore, Md.	
145519		Sch.	Thomas H. Kirby	28.30	26.88	61.1	17.6	5.1	1882	St. Michaels, Md.	Do.	
145578	K. J. G. R.	Sch.	Thomas H. Lawrence	374.31	322.78	134.7	33.3	11.0	1891	Boston, Mass.	Boston, Mass.	
24818		Slp.	Thomas H. Ruark	16.05	15.25	43.0	17.3	3.9	1869	Crisfield, Md.	Baltimore, Md.	
24463		Sch.	Thomas J. Beckett	75.33	71.56	77.0	25.4	6.0	1847	Snowhill, Md.	Bucksport, Me.	
145274		Sch.	Thomas J. Clayton	54.61	51.88	69.8	23.5	4.8	1884	Dorchester County, Md.	Wilmington, Del.	
24805		Sch.	Thomas J. Dail	66.81	63.47	82.4	23.5	5.5	1869	Dorchester County, Md.	Crisfield, Md.	
145598		Sch.	Thomas J. Dixon	10.47	6.53	51.5	14.0	3.7	1891	St. Peters, Md.	Cape Charles, Va.	
24886		Sch.	Thomas J. Hlickman	9.35	8.88	42.7	12.8	3.3	1871	Crisfield, Md.	Crisfield, Md.	
24028		Sch.	Thomas J. McMahon	36.81	34.97	59.9	18.7	6.2	1864	Baltimore, Md.	Baltimore, Md.	
24716		Sch.	Thomas J. Owen	68.87	65.43	73.0	24.5	6.3	1863	Nyack, N. Y.	Perth Amboy, N. J.	
24727		Sch.	Thomas J. Parks	26.55	25.22	53.1	18.0	5.3	1865	Dorchester County, Md.	Tappanhook, Va.	
24969		Sch.	Thomas J. Seward	88.78	84.34	88.6	25.5	6.3	1873	do	Baltimore, Md.	
145362	K. H. S. R.	Bkn.	Thomas J. Stewart	188.51	844.09	167.9	36.4	10.0	1860	Brewer, Me.	Bangor, Me.	
145571	K. J. C. N.	Sch.	Thomas J. Shryock	173.42	164.75	117.4	23.7	7.7	1891	Bethel, Del.	Seaford, Del.	
24173		Sch.	Thomas K. Carroll	40.24	38.23	60.0	18.4	4.9	1850	Dorchester County, Md.	Tappanhook, Va.	
145345	K. B. P. W.	Sch.	Thomas L. James	396.47	376.65	143.9	35.0	11.0	1883	New Haven, Conn.	Perth Amboy, N. J.	
145264		Sch.	Thomas L. Parker	628.41	596.99	186.9	33.0	13.5	1881	Manitowoc, Wis.	Chicago, Ill.	
24168		Slp.	Thomas M. Davis	7.74	7.36	23.2	11.0	3.5	1880	Madison, Md.	Crisfield, Md.	
145327		Sch.	Thos. M. F. Freeman	10.48	9.86	53.7	14.6	3.0	1889	Worcester County, Md.	Baltimore, Md.	
24706		Sch.	Thomas M. Somers	28.41	19.02	53.0	18.0	5.0	1864	Chelsea, Mass.	Onancock, Va.	
145012	J. D. C. N.	Sch.	Thomas N. Jones	394.31	344.27	126.0	30.5	14.8	1879	St. Michaels, Md.	Boston, Mass.	
145204		Sch.	Thomas P. Sheldon	25.72	24.43	54.9	18.0	4.0	1871	St. Michaels, Md.	Newport News, Va.	
24871		Sch.	Thomas P. Berry	669.46	635.99	194.0	33.2	13.1	1879	East Saginaw, Mich.	Sandusky, Ohio.	
145096		Slp.	Thomas R. Powley	19.98	5.30	33.3	13.0	3.6	1875	Port Norris, N. J.	Bridgeton, N. J.	
145156		Sch.	Thomas R. Williams	15.66	14.88	57.0	14.5	3.9	1881	Cambridge, Md.	Annapolis, Md.	
24821		Sch.	Thomas R. Williams	72.90	69.26	78.0	25.5	5.3	1869	Tottenville, N. Y.	New York, N. Y.	
24911		Sch.	Thomas R. Wooley	104.73	99.50	96.4	26.5	5.9	1872	Keyport, N. J.	Do.	
24914		Sch.	Thomas S. Hodson	10.47	6.53	43.3	12.6	3.7	1872	Somerset County, Md.	Baltimore, Md.	
145368		Slp.	Thomas S. Lee	12.74	6.97	40.6	15.7	4.2	1884	Leesburg, N. J.	Bridgeton, N. J.	
24509		Slp.	Thomas S. Marvel	52.28	49.09	64.8	24.0	5.2	1847	Newburg, N. Y.	New York, N. Y.	
145018		Sch.	Thomas S. Neugass	71.85	68.26	85.2	20.5	8.6	1873	Brooklyn, N. Y.	Do.	
24383		Slp.	Thomas S. Stenwalt	9.01	8.56	33.3	12.3	3.4	1864	Hampton, Va.	Newport News, Va.	
145036	J. Q. W. F.	Sch.	Thomas W. Holder	231.34	199.22	121.0	28.0	9.3	1875	Bucksport, Me.	Boston, Mass.	
145218	J. V. H. C.	Sch.	Thomas W. Hyde	515.00	447.80	147.9	33.2	12.0	1861	Bath, Me.	Bath, Me.	
145274		Sch.	Thomas W. Knight	66.26	62.95	73.7	21.3	7.6	1881	Essex, Mass.	Kennebunk, Me.	
24715		Sch.	Thomas W. Moore	32.32	23.29	59.2	20.5	5.5	1866	Dorchester County, Md.	Annapolis, Md.	
24507		Sch.	Thomas W. Ware	50.54	48.02	72.2	18.2	5.3	1864	Milton, Del.	Wilmington, Del.	
24596	J. C. F. M.	Sch.	Thomas W. H. White	213.71	203.03	114.6	29.6	9.2	1867	Tuckerton, N. J.	New York, N. Y.	
24858		Sch.	Thos. H. Bailly Browne	35.08	33.33	67.6	21.5	5.1	1870	Somerset County, Md.	Baltimore, Md.	
24705		Sch.	Thomas and Henry	31.24	21.15	58.0	20.0	5.0	1859	Accomac County, Va.	Do.	
145705	K. M. N. D.	Sch.	Thomaston	693.31	613.86	173.2	35.0	14.2	1895	Noank, Conn.	Richmond, Va.	
108534		Sch. y.	Thora	18.57	17.54	39.0	15.0	6.0	1892	Boston, Mass.	Boston, Mass.	
24461		Slp.	Thorn	17.17	16.32	39.0	13.8	6.0	1839	Waterford, Conn.	New London, Conn.	
145136		Slp.	Thorn	6.93	6.58	29.2	10.5	4.3	1857	Portland, Me.	Kennebunk, Me.	
145427		Slp. y.	Thorn	9.58	9.10	31.0	11.7	5.2	1878	Bristol, R. I.	Bristol, R. I.	
24643		Sch.	Three Bells	60.00	57.00	74.1	19.0	6.0	1854	Racine, Wis.	Milwaukee, Wis.	
24974		Slp.	Three Bells	8.79	8.36	31.0	11.7	2.4	1872	Chincoteague, Va.	Cape Charles, Va.	
24016		Sch.	Three Brothers	24.52	23.29	50.7	17.5	5.7	1855	Prize vessel	Baltimore, Md.	
24212		Sch.	Three Brothers	32.60	30.97	58.0	18.7	5.7	1855	Key West, Fla.	Key West, Fla.	
24481		Sch.	Three Brothers	37.28	35.42	57.0	20.4	4.6	1861	San Francisco, Cal.	San Francisco, Cal.	
24627		Slp.	Three Brothers	30.89	29.35	57.9	20.3	4.1	1868	Chester, Pa.	Philadelphia, Pa.	
24847		Sch.	Three Brothers	12.32	11.71	43.6	16.9	3.7	1870	Biloxi, Miss.	New Orleans, La.	
24366	J. N. L. P.	Sch.	Three Brothers	141.60	134.42	92.4	29.6	7.0	1873	Tuckahoe, N. J.	Somers Point, N. J.	
24977		Sch.	Three Brothers	24.19	22.98	78.8	15.3	2.9	1872	Pohick, Va.	Alexandria, Va.	
24987		Sch.	Three Brothers	349.85	332.36	136.5	25.9	12.0	1873	Black River, Ohio.	Cleveland, Ohio.	

¹ Formerly sloop J. E. Jewell.² Formerly schooner Adrianna.

MERCHANT SAILING VESSELS OF THE UNITED STATES—Continued.

Official No.	Signal letters.	Rig.	Name of vessel.	Gross tonnage.	Net tonnage.	Length.	Breadth.	Depth.	When built.	Where built.	Home port (where permanent document issues).
145006		Slp.	Three Brothers	6.23	5.92	29.0	11.5	3.0	1874	New York, N. Y.	New York, N. Y.
145149		Sch.	Three Brothers	9.36	8.89	40.6	12.6	3.2	1875	Oxford, Md.	Baltimore, Md.
145241		Sch.	Three Brothers	64.70	61.96	77.0	24.0	5.5	1881	Pocomoke City, Md.	Cristfield, Md.
145325		Sch.	Three Brothers	13.58	13.10	45.0	12.1	3.5	1883	Bayou Long, La.	Brashear, La.
145387		Sch.	Three Brothers	7.10	6.74	33.4	10.0	2.4	1884	St. Marys County, Md.	Alexandria, Va.
145398		Sch.	Three Brothers	19.39	18.42	48.6	13.6	5.6	1882	Kodiak, Alaska	Kodiak, Alaska
145626		Slp.	Three Brothers	5.35	5.08	27.6	11.4	3.0	1892	Bridgeton, N. J.	Bridgeton, N. J.
145627		Slp.	Three Bros.	8.34	7.92	41.0	10.8	3.7	1892	Wormleys Creek, Va.	Newport News, Va.
145716	K. M. Q. J.	Sch.	Three Brothers	382.11	359.71	126.9	25.9	22.6	1877	Tvedestrand, Norway	Key West, Fla.
19964	H. P. T. N.	Sch.	Three Friends	122.28	116.17	100.4	18.0	8.5	1864	Landingville, Pa.	Wilmington, Del.
145207		Lgr.	Three Friends	8.83	8.30	38.2	12.8	3.0	1870	Terrebonne, La.	Brashear, La.
145647		Sch.	Three Friends	5.26	5.26	40.6	10.2	2.3	1893	Beaufort, N. C.	Beaufort, N. C.
21065		Sch.	Three Johns	9.31	8.85	40.2	12.6	8.0	1868	Northampton County, Va.	Cape Charles, Va.
145667		Sch.	Three Links	7.14	7.14	29.0	11.3	2.9	1893	Oak Harbor, Ohio	Toledo, Ohio
145011	K. J. W. B.	Sch.	Three Marys	1,151.96	1,024.13	193.7	40.0	17.5	1891	Bath, Me.	New York, N. Y.
145675		Sch.	Three Pot.	11.21	10.66	37.0	15.0	4.0	1894	Morehead City, N. C.	Beaufort, N. C.
24121		Sch.	Three Sisters	17.40	16.53	40.5	12.0	6.0	1849	Brooksville, Me.	Deer Isle, Me.
24332		Sch.	Three Sisters	22.45	21.33	47.0	17.0	4.0	1840	Fall River, Mass.	Perth Amboy, N. J.
24411		Sch.	Three Sisters	30.68	29.15	59.0	19.0	4.0	1856	Worcester County, Md.	Newark, N. J.
24629		Slp.	Three Sisters	5.35	5.08	29.2	11.0	3.3	1867	Philadelphia, Pa.	Wilmington, Del.
24701		Sch.	Three Sisters	29.82	28.33	53.1	19.5	5.3	1863	New Point, N. Y.	Norfolk, Va.
24773		Slp.	Three Sisters	6.95	6.61	34.8	12.9	2.9	1868	Sussex County, Del.	Do.
24906		Sch.	Three Sisters	65.00	61.75	63.0	22.0	6.0	1855	Dorchester County, Md.	Crisfield, Md.
24924	J. M. H. T.	Sch.	Three Sisters	302.79	287.65	124.0	30.6	11.1	1872	Milford, Del.	Philadelphia, Pa.
59435		Sch.	Three Sisters	36.32	34.51	61.0	17.0	2.6	1887	Washington, D. C.	Washington, D. C.
145008		Sch.	Three Sisters	39.67	37.69	61.5	22.0	4.4	1874	Milford, Del.	Port Jefferson, N. Y.
145055		Sch.	Three Sisters	33.84	32.15	54.7	18.3	5.6	1875	Friendship, Me.	Norfolk, Va.
145228		Sch.	Three Sisters	18.00	17.10	46.0	16.4	3.9	1880	Cedar River, Wash.	Astoria, Oreg.
145365		Sch.	Three Sisters	23.85	14.42	52.0	16.2	4.8	1884	Dorchester, N. J.	Bridgeton, N. J.
145406		Sch.	Three Sisters	7.04	6.69	33.8	11.4	3.8	1885	Ellaville, Fla.	Tampa, Fla.
145495		Slp.	Three Sisters	9.63	9.15	31.3	12.7	4.1	1887	Jersey City, N. J.	New York, N. Y.
145596		Cat.	Three Sisters	6.21	5.90	26.5	11.7	4.0	1882	Newport, R. I.	Newport, R. I.
145636		Sch.	Three Sisters	8.77	6.97	33.0	11.6	2.8	1892	Coinjock, N. C.	Edenton, N. C.
145161		Sch.	Three Sons	58.97	56.03	80.0	24.0	6.2	1878	Newtown, Md.	Crisfield, Md.
145418		Slp.	Thunderbolt	20.18	19.77	39.2	16.1	4.8	1886	Thunderbolt, Ga.	Savannah, Ga.
24103		Sch.	Tidal Wave	53.74	51.05	66.9	19.8	7.5	1859	Essex, Mass.	Boston, Mass.
24790	J. G. R. M.	Bk.	Tidal Wave	608.13	496.65	161.5	37.2	13.7	1869	Port Madison, Wash.	Tacoma, Wash.
24856		Sch.	Tidal Wave	70.28	66.77	74.0	21.0	7.0	1871	Essex, Mass.	Gloucester, Mass.
24882		Sch.	Tidal Wave	16.50	15.68	48.5	14.0	3.0	1871	Matagorda, Tex.	Galveston, Tex.
24926		Sch.	Tidal Wave	30.66	18.33	55.0	18.3	5.1	1872	Mantuetown, N. J.	Bridgeton, N. J.
145275		Sch.	Tidal Wave	9.84	9.35	46.0	11.0	3.0	1881	Yorktown, Va.	Baltimore, Md.
145370		Slp.	Tidal Wave	7.02	6.67	32.0	11.2	3.0	1884	Keyport, N. J.	Perth Amboy, N. J.
20448		Slp. y.	Tiger	11.36	10.80	33.5	14.4	3.7	1873	New Haven, Conn.	New York, N. Y.
24755		Sch.	Tiger	11.67	11.09	28.3	11.5	5.0	1871	Bristol, Me.	Boothbay, Me.
145041		Sch.	Tiger	5.50	5.23	35.3	10.6	2.3	1874	Isle of Wight, Va.	Norfolk, Va.
145298		Slp.	Tiger	5.86	5.57	37.8	13.0	3.4	1869	Norwalk, Conn.	Bridgewater, Conn.
145501		Slp.	Tiger	20.65	19.62	51.5	15.5	4.1	1888	Mount Desert, Me.	Rockland, Me.
145552		Slp. y.	Tigress	14.74	14.00	37.9	13.7	6.1	1890	Boston, Mass.	New York, N. Y.
145471	K. F. B. Q.	Bk.	Tillid	447.93	425.53	134.2	30.6	16.4	1871	Porsgrund, Norway	Do.
24851		Slp.	Tillie	7.22	6.86	27.7	13.2	3.0	1870	Darien, Conn.	Do.
145118	J. S. C. F.	Bk.	Tillie Baker	719.30	683.34	150.1	34.0	18.7	1876	Harrington, Me.	Do.
145180		Slp.	Tillie Covert	10.39	9.88	37.8	14.2	4.2	1878	Greenbank, N. J.	Somers Point, N. J.
145088	J. R. N. B.	Sch.	Tillie Vandervlieten	456.44	439.28	130.9	34.3	11.7	1875	Mauricetown, N. J.	Philadelphia, Pa.
145333	K. B. J. D.	Slp.	Tillie E. Starbuck	2,032.88	1,931.24	257.0	42.5	23.1	1883	Chester, Pa.	New York, N. Y.
24402		Sch.	Time	11.45	10.88	42.0	13.4	3.5	1866	Newbern, N. C.	Newbern, N. C.
145036	H. R. N. T.	Sch.	Timothy Field	176.02	144.58	98.5	27.4	8.9	1861	Brewer, Me.	Boston, Mass.
59419		Slp.	Tina B	8.26	7.85	30.0	12.4	4.8	1875	Noank, Conn.	Stonington, Conn.
145298		Sch.	Tinker	8.35	7.94	38.7	12.0	2.4	1884	Sandbeach, Mich.	Grand Haven, Mich.
145245	K. F. D. V.	Sch. y.	Tiny	18.79	17.85	54.6	15.6	4.1	1882	Monie, Md.	Crisfield, Md.
145612		Sch.	Toga	24.83	23.59	52.7	15.8	6.0	1881	Salem, Mass.	Boston, Mass.
145570	K. J. B. T.	Sch.	Tobyhanna	836.11	800.86	191.7	33.9	15.9	1891	Noank, Conn.	New York, N. Y.
145307		Sch.	Tofa	631.17	585.75	172.9	35.2	13.1	1891	Bath, Me.	Bath, Me.
24117		Sch.	Tokio	1,385.49	1,316.22	222.2	38.0	10.0	1889	West Bay City, Mich.	Detroit, Mich.
145652	K. L. S. N.	Sch. y.	Toledo	31.47	29.90	58.3	21.2	4.1	1857	Bridgeboro, N. J.	Perth Amboy, N. J.
24321		Slp.	Tolna	82.73	78.61	98.0	24.5	10.0	1893	Banicia, Cal.	San Francisco, Cal.
145419	K. D. J. G.	Sch.	Tom	74.17	70.47	63.0	26.0	7.0	1866	Brooklyn, N. Y.	New York, N. Y.
24983		Sch.	Tom Beattie	140.10	133.10	93.7	28.3	7.4	1886	Bath, Me.	New Haven, Conn.
145524		Slp. y.	Tom Paine	46.30	43.99	72.1	17.4	5.4	1871	Chicago, Ill.	Grand Haven, Mich.
145262		Sch.	TOMAHAWK	27.14	25.79	47.8	12.0	9.6	1889	City Island, N. Y.	Marblehead, Mass.
145373		Sch.	Tommy Dodd	6.42	6.10	30.3	13.0	3.0	1869	Islip, N. Y.	Patchogue, N. Y.
145432		Sch.	Tony Faust	47.47	36.22	71.0	22.4	6.0	1884	Pocomoke City, Md.	Crisfield, Md.
145286		Slp.	Tony Faust	10.39	9.88	52.5	13.0	3.5	1886	Dorchester County, Md.	Do.
24683	J. F. Q. H.	Bk.	Top	9.62	9.14	34.7	12.6	3.8	1881	Port Madison, Wash.	Port Townsend, Wash.
145466		Slp.	Top Gallant	1,280.39	1,165.81	187.5	38.5	23.5	1863	East Boston, Mass.	San Francisco, Cal.
24944		Slp.	Tormentor	11.39	10.82	32.5	12.4	5.0	1885	Newburyport, Mass.	New Bedford, Mass.
145487		Sch.	Tormentor	10.05	9.55	37.0	14.0	4.0	1873	Welsh Point, Conn.	New Haven, Conn.
			Tormentor	11.92	11.33	45.0	13.0	2.1	1873	Greenbank, N. J.	Tuckerton, N. J.

¹Formerly schooner Potomac.²Formerly sloop-yacht Pet.³Formerly Norwegian bark Tillid.

MERCHANT SAILING VESSELS OF THE UNITED STATES—Continued.

Official No.	Signal letters.	Rig.	Name of vessel.	Gross tonnage.	Net tonnage.	Length.		Depth.	When built.	Where built.	Home port (where permanent document issues).
						Feet.	Feet.				
59271		Slp.	Torpedo	8.19	7.79	29.0	12.1	4.8	1861	Somerset, Mass.	Newport, R. I.
145611		Sch.	Tortugas	82.20	78.09	81.3	23.7	6.2	1891	Charleston, S. C.	Jacksonville, Fla.
145686		Slp. y.	Tourist	10.13	9.63	30.5	13.5	4.2	1890	New York, N. Y.	New York, N. Y.
145683		Slp. y.	Tourist	11.69	11.11	30.5	12.4	5.4	1865	Boothbay, Me.	Boston, Mass.
24306		Sch.	Townsend & Jackson	22.63	21.50	47.0	19.5	4.5	1865	Roslyn, N. Y.	Perth Amboy, N. J.
145655		Sch. y.	Toxteth	23.78	22.59	56.4	13.8	5.6	1863	Saugatuck, Mich.	Chicago, Ill.
24951		Slp.	Trackless	9.57	9.10	33.0	14.0	3.0	1861	Riverhead, N. Y.	Greenport, N. Y.
24142		Sch.	Tracy J. Bronson	277.22	263.36	137.3	26.6	11.6	1857	Cleveland, Ohio.	Marquette, Mich.
24888		Slp.	Trader	12.66	7.14	38.0	15.0	4.0	1869	Dorchester, N. J.	Bridgeton, N. J.
145420		Slp.	Trader	13.09	13.09	37.0	13.6	3.9	1866	Portland, Oreg.	Portland, Oreg.
145430		Sch.	Trader	10.39	9.88	35.0	11.0	4.0	1866	Fort Howard, Wis.	Milwaukee, Wis.
145645		Sch.	Trader	6.47	6.15	29.0	10.5	3.6	1860	Manistee, Mich.	Grand Haven, Mich.
24823		Sch.	Tragabigzanda	68.03	64.63	70.0	21.0	7.0	1870	Essex, Mass.	Gloucester, Mass.
24033		Slp.	Train A. Bounds	9.41	5.56	37.0	15.8	3.4			Crisfield, Md.
145238		Slp.	Tramp	5.66	5.38	28.8	11.2	3.0	1861	Keyport, N. J.	Perth Amboy, N. J.
59353		Sch.	Transfer	360.98	342.94	142.8	28.4	10.6	1874	Grand Haven, Mich.	Detroit, Mich.
145533		Sch.	Transient	9.34	8.88	44.1	11.6	3.6	1889	Punta Gorda, Fla.	Key West, Fla.
24615		Slp.	Transit	11.83	11.24	31.8	13.6	5.9			Machias, Me.
145579		Sch.	Transit	9.02	8.57	30.6	14.1	3.5	1891	Barrington, R. I.	Providence, R. I.
146607	K. J. W. S.	Sch.	Transit	547.68	496.67	165.2	37.1	13.1	1891	Ballard, Wash.	San Francisco, Cal.
24310		Slp.	Transport	25.40	24.13	43.0	18.0	6.8	1856	Greenpoint, N. Y.	New York, N. Y.
24745		Sch.	Transport	14.52	13.79	48.0	13.0	4.0	1867	Crisfield, Md.	Norfolk, Va.
24486		Sch.	Traveler	32.53	30.91	57.0	20.0	4.3	1864	Yerba Buena Island, Cal.	San Francisco, Cal.
24764	J. G. M. V.	Sch.	Traveler	172.40	162.78	104.2	28.0	7.0	1869	Essex, Conn.	Hartford, Conn.
24913		Sch.	Traveler	5.33	5.07	30.7	7.5	3.2	1870	Grand Rapids, Mich.	Grand Haven, Mich.
145396		Slp.	Traveler	6.31	5.99	32.0	12.5	3.1	1884	Cambridge, Md.	Baltimore, Md.
145255		Slp.	Traveller	6.35	6.04	27.6	12.7	3.7	1861	Providence, R. I.	Hyannis, Mass.
145618		Sch.	Tray	18.00	17.10	42.0	17.0	3.0	1891	Hulls Creek, Va.	Tappahannock, Va.
24678		Sch.	Tread Haven	45.80	33.32	71.5	23.4	5.8	1866	Talbot County, Md.	Baltimore, Md.
24495		Slp.	Treasurer	9.74	9.25	33.0	14.0	3.0	1850	Fairton, N. J.	Do.
145691		Sch.	Treco	9.03	8.58	42.6	13.7	3.0	1895	Currituck, N. C.	Edenton, N. C.
24191		Sch.	Trenton	26.81	25.47	47.8	15.0	6.2	1843	Trenton, Me.	Machias, Me.
145058		Sch.	Tres Hermanos	22.79	21.65	54.6	19.4	4.4	1874	Mandeville, La.	New Orleans, La.
24331		Sch.	Triad	35.09	33.34	44.5	19.3	6.4	1857	New York, N. Y.	New York, N. Y.
145454		Slp.	Trident	7.34	6.98	31.5	10.0	4.5	1885	Brooklyn, N. Y.	Do.
24832		Sch.	Trife	8.56	8.14	34.0	11.4	4.8	1870	Boston, Mass.	Rockland, Me.
145688		Sch.	Tribby	10.17	10.17	32.2	11.7	3.6	1895	Seattle, Wash.	Seattle, Wash.
145720		Cat.	Tribby	5.65	5.37	23.4	11.2	3.6	1896	Osterville, Mass.	Chatham, Mass.
145722		Cat.	Tribby	6.84	6.84	29.0	12.0	3.9	1896	Atlantic City, N. J.	Somers Point, N. J.
24751		Sch.	Trimmer	78.61	74.68	68.2	22.0	7.7	1864	Cape May, N. J.	Albany, N. Y.
24780		Slp.	Trimmer	9.78	9.30	36.0	11.3	3.4	1868	Staten Island, N. Y.	New York, N. Y.
145499		Sch.	Trinculo	14.55	13.83	34.4	13.2	5.3	1879	East Boston, Mass.	Do.
24432		Sch.	Trio	18.72	9.84	43.4	16.3	4.6		Chester, Pa.	Bridgeton, N. J.
24942		Slp. y.	Triton	5.58	5.31	29.0	11.0	3.8	1870	Stonington, Conn.	New York, N. Y.
145035	K. C. F. L.	Sch. y.	Triton	89.84	87.85	65.0	18.0	6.0	1872	Bristol, R. I.	Savannah, Ga.
145046		Sch.	Triton	71.51	67.93	74.0	22.2	7.6	1875	Essex, Mass.	Gloucester, Mass.
145050		Sch.	Triton	79.92	75.92	76.4	25.4	6.7	1869	Johnston, New Brunswick.	Calsin, Me.
145401		Sch.	Triton	5.37	5.37	29.5	9.3	3.0	1885	Astoria, Oreg.	Astoria, Oreg.
145602		Slp.	Triton	7.13	6.77	41.0	11.9	3.0	1891	Cape Charles, Va.	Cape Charles, Va.
145614		Slp.	Triton	16.02	15.22	48.6	14.1	3.0	1891	Deer Isle, Me.	Eastport, Me.
24054		Sch.	Triumph	18.95	16.10	44.0	15.1	4.8		East Boston, Mass.	Edgartown, Mass.
24376		Slp.	Triumph	5.48	5.21	24.8	10.1	3.7	1867	Westerly, R. I.	Stonington, Conn.
24831		Slp.	Triumph	22.79	21.65	50.8	18.0	3.3	1870	Bath, Me.	Boston, Mass.
145651		Sch.	Triumph	27.50	26.12	66.1	18.9	5.1	1893	Tilghmans Island, Md.	Baltimore, Md.
145696		Slp. y.	Trix	6.76	6.76	30.0	9.6	3.0	1895	Chicago, Ill.	Chicago, Ill.
145699		Ywl.	Trochee	8.80	8.40	30.0	11.0	2.9	1894	Waveland, Fla.	St. Augustine, Fla.
145557	K. H. N. R.	Slp. y.	Trochilus	15.94	15.15	39.5	14.6	4.5	1889	Port Jefferson, N. Y.	New York, N. Y.
24536		Sch.	Tropic	18.09	12.95	47.8	16.2	5.3			Crisfield, Md.
145318	J. W. M. L.	Bkn.	Tropic Bird	347.94	330.54	136.2	31.5	11.7	1882	North Bend, Oreg.	San Francisco, Cal.
91346	K. D. Q. J.	Sch. y.	Troubadour	77.64	73.76	90.0	24.0	7.0	1881	Boston, Mass.	Boston, Mass.
24680		Slp.	Trouble	5.43	5.16	33.6	11.2	3.0	1868	Yorktown, Va.	Tappahannock, Va.
24624		Lgt.	Trovatore	6.64	6.31	32.7	10.6	3.3	1866	Proctorville, La.	Brashear, La.
59398		Sch.	Troy	486.82	462.48	187.4	30.8	10.2	1872	Marine City, Mich.	Port Huron, Mich.
91003		Slp. y.	Truant	20.21	19.20	45.8	15.2	5.9	1877	Brooklyn, N. Y.	New York, N. Y.
145624		Cat. y.	Truant	6.31	6.31	25.3	12.0	3.5	1891	Osterville, Mass.	Do.
24254		Sch.	True Republican	16.38	15.57	37.0	14.0	6.0	1849	Boothbay, Me.	St. George, Me.
24985		Sch.	True Republican	8.20	7.79	39.0	11.5	3.0	1865	Terrebonne, La.	Brashear, La.
24457		Sch.	Truman Moss	202.61	181.57	126.0	27.0	8.0	1857	Sandusky, Ohio.	Chicago, Ill.
24082		Sch.	Trumpet	21.51	20.44	44.0	13.9	6.2	1829	Essex, Mass.	Rockland, Me.
145715		Sch.	Trust	17.32	17.32	52.7	11.2	3.6	1896	Seattle, Wash.	Seattle, Wash.
24962		Slp.	Trusty	8.93	8.45	28.0	12.0	3.4	1866	Sayville, N. Y.	Coldspring, N. Y.
145154		Sch.	Try Again	14.75	14.01	42.0	14.0	4.0	1877	Galveston, Tex.	Galveston, Tex.
145534		Slp.	Tryall	6.60	6.27	33.0	11.2	3.2	1890	Alexandria, Va.	Alexandria, Va.
145644		Sch.	Tryne Kahler	9.07	8.57	34.0	14.0	3.3	1893	Patchogue, N. Y.	Patchogue, N. Y.
145654		Slp. y.	Tryphena	9.86	9.37	34.5	10.3	5.0	1884	Boston, Mass.	Providence, R. I.
24501		Slp.	Tryphena	16.99	16.15	46.5	17.2	3.7	1868	Coldspring, N. J.	Bridgeton, N. J.

1 Formerly British schooner Emily S.

2 Formerly schooner Marion Wentworth.

3 Formerly sloop-yacht Mermaid.

4 Rebuilt, 1899.

MERCHANT SAILING VESSELS OF THE UNITED STATES—Continued.

Official No.	Signal letters.	Rig.	Name of vessel.	Gross tonnage.	Net tonnage.	Length.	Breadth.	Depth.	When built.	Where built.	Home port (where permanent document issues).
						Feet.	Feet.	Feet.			
24857		Sch.	Tubal Cain	63.39	60.22	73.2	21.1	7.6	1871	Essex, Mass.	Greenport, N. Y.
145642		Sch.	Tulenkun	49.54	47.07	61.0	19.5	6.5	1893	Benicia, Cal.	San Francisco, Cal.
145622		Sch.	Tunkhannock	843.33	804.90	192.0	35.3	15.3	1891	Noank, Conn.	New York, N. Y.
145034		Sch.	Tuscarora	8.94	8.49	36.0	13.3	3.3	1873	Bridgeton, N. J.	Alexandria, Va.
24360		Sch.	Tuttle Dayton	36.44	34.62	56.5	21.1	5.1	1852	Patchogue, N. Y.	Annapolis, Md.
24386		Sip.	Twilight	9.51	9.04	30.8	13.8	3.2	1865	Norfolk, Va.	Anancock, Va.
24516		Sch.	Twilight	59.07	56.12	68.0	20.0	7.8	1858	Essex, Mass.	Boothbay, Me.
24543		Sip.	Twilight	42.39	40.27	61.8	21.0	4.8	1854	Harpawell, Me.	Portland, Me.
24778		Sch.	Twilight	5.60	5.32	25.0	11.0	4.0	1865	Boothbay, Me.	Boothbay, Me.
24993	J. P. H. L.	Sch.	Twilight	376.11	357.31	125.5	32.0	10.2	1874	Easthaven, Conn.	New Haven, Conn.
145113	J. Q. C. D.	Sch.	Twilight	184.52	175.32	112.6	30.2	9.0	1874	Port Ludlow, Wash.	San Francisco, Cal.
145177		Sip.	Twilight	5.31	5.05	29.2	11.0	3.0	1878	Ledyard, Conn.	Stonington, Conn.
145308		Sip.	Twilight	10.69	10.16	33.5	12.8	4.1	1882	San Francisco, Cal.	San Francisco, Cal.
145391		Sch.	Twilight	46.06	32.74	66.4	22.3	6.5	1884	Madison, Md.	Baltimore, Md.
145412		Sch.	Twilight	9.04	8.59	45.8	12.2	3.4	1886	Somerset County, Md.	Annapolis, Md.
145494		Sch.	Twilight	7.02	5.27	33.5	12.0	5.2	1892	Lubec, Me.	Lubec, Me.
145529		Sip.	Twin Brothers	8.36	7.94	32.0	13.6	3.0	1883	Patchogue, N. Y.	Patchogue, N. Y.
145519		Sch.	Twin Sisters	806.95	747.87	204.2	35.0	14.0	1839	East Saginaw, Mich.	Port Huron, Mich.
144443		Sip.	Two Annas	8.77	8.34	33.8	12.4	4.0	1887	Stockton, Md.	Chincoteague, Va.
145658		Sch.	Two Bachelors	8.18	7.72	35.0	10.0	2.6	1891	St. Augustine, Fla.	St. Augustine, Fla.
14562		Sch.	Two Belles of S.	10.56	7.19	53.0	13.1	3.1	1887	Somerset County, Md.	Crisfield, Md.
145665		Sip.	Two Boys	5.44	5.17	26.5	10.2	4.9	1894	Bremen, Me.	Machias, Me.
24409		Sip.	Two Brothers	46.54	44.22	58.4	20.6	6.0	1830	New Brunswick, N. J.	New York, N. Y.
24626		Sch.	Two Brothers	9.15	8.70	36.6	12.4	3.8	1867	New Orleans, La.	Shieldsboro, Miss.
24646	J. F. B. P.	Sip.	Two Brothers	1,882.55	1,263.29	197.0	37.8	24.8	1868	Farmingdale, Me.	San Francisco, Cal.
24690		Sip.	Two Brothers	7.79	7.40	26.5	12.6	2.9	1868	Tappahannock, Va.	Tappahannock, Va.
24703		Sip.	Two Brothers	21.92	20.83	50.3	17.8	4.9	1848	Somerset County, Md.	Do.
24713		Sip.	Two Brothers	13.53	12.85	41.9	14.6	4.0	1868	Baltimore, Md.	Baltimore, Md.
24744		Sip.	Two Brothers	7.82	7.43	34.0	12.6	3.9	1868	Crisfield, Md.	Richmond, Va.
24812		Sip.	Two Brothers	7.70	7.32	32.8	12.7	3.1	1868	Jones Creek, Va.	Norfolk, Va.
24948		Sch.	Two Brothers	11.80	11.21	40.0	13.0	2.0	1873	Chincoteague, Va.	Do.
24988		Sch.	Two Brothers	19.72	18.73	52.0	14.0	3.6	1874	Shellbank, Tex.	Corpus Christi, Tex.
59222		Sch.	Two Brothers	32.05	30.45	65.2	18.1	3.8	1869	Erin, Mich.	Sandusky, Ohio.
145000		Sip.	Two Brothers	9.87	9.32	34.0	14.0	3.0	1874	York County, Va.	Norfolk, Va.
145081		Sch.	Two Brothers	15.78	15.00	44.9	14.5	3.3	1874	Westport, Me.	Bath, Me.
145119		Sch.	Two Brothers	10.47	6.60	47.0	13.7	3.4	1875	Somerset County, Md.	Crisfield, Md.
145120		Sip.	Two Brothers	7.24	6.88	37.5	10.5	3.0	1876	Kent Island, Md.	Baltimore, Md.
145341		Sch.	Two Brothers	6.87	6.53	36.2	12.6	1.6	1876	Perkins, Me.	Bath, Me.
145342		Sch.	Two Brothers	7.26	6.97	34.0	11.0	3.0	1883	Mathews County, Va.	Cape Charles, Va.
145344	K. B. P. T.	Sch.	Two Brothers	10.51	9.98	46.1	12.9	4.0	1883	St. Michaels, Md.	Baltimore, Md.
145397		Sip.	Two Brothers	120.45	81.07	91.0	24.0	7.0	1883	Damariscotta, Me.	Boston, Mass.
145415		Sip.	Two Brothers	11.39	10.83	38.0	14.2	3.0	1884	Westcreek, N. J.	Tuckerton, N. J.
145417		Sch.	Two Brothers	10.17	6.02	46.5	13.1	3.7	1885	Somerset County, Md.	Crisfield, Md.
24529		Soh.	Two Brothers	8.08	7.68	39.4	12.6	3.6	1882	Biloxi, Miss.	Shieldsboro, Miss.
24529		Soh.	Two Brothers	6.11	5.80	29.9	11.2	2.8	1886	Apalachicola, Fla.	Apalachicola, Fla.
145186		Sch.	Two Brothers	18.32	17.40	45.0	16.5	4.5	1886	Camden, N. J.	Camden, N. J.
145445		Soh.	Two Brothers	19.00	18.05	43.6	16.0	4.5	1886	South Oyster Bay, N. Y.	New York, N. Y.
145606		Sch.	Two Brothers	7.58	7.20	34.7	13.7	3.0	1891	Corpus Christi, Tex.	Corpus Christi, Tex.
145663		Cat.	Two Brothers	5.40	5.13	24.5	10.5	3.8	1894	Hyannisport, Mass.	Hyannis, Mass.
145680		Sip.	Two Brothers	6.53	6.20	36.6	9.4	2.4	1894	Beaufort, N. C.	Beaufort, N. C.
145695		Sip.	Two Brothers	8.53	8.10	31.0	8.8	5.5	1893	Chicago, Ill.	Chicago, Ill.
245566		Sip.	Two Cousins	8.25	7.84	33.3	14.5	3.7	1890	Galveston, Tex.	Galveston, Tex.
145361		Sip.	Two Davids	10.81	10.27	33.8	14.1	3.8	1888	Cedarville, N. J.	Bridgeton, N. J.
145169		Sip.	Two Elises	7.90	7.51	33.6	12.3	3.1	1872	Canarsie, N. Y.	Greenport, N. Y.
24828		Sip.	Two Elizas	10.30	9.79	37.0	12.0	2.9	1869	Whitestone, N. Y.	New York, N. Y.
145584		Sch.	Two Forty	41.71	39.63	67.8	17.6	6.8	1891	Essex, Mass.	Gloucester, Mass.
24710		Sch.	Two Friends	5.31	5.04	21.0	11.0	2.0	1868	Accomac, Va.	Tappahannock, Va.
24925		Sip.	Two Friends	28.93	27.49	59.0	20.0	4.0	1872	Madisonville, La.	Shieldsboro, Miss.
145108		Sip.	Two Friends	9.92	5.97	32.0	14.0	3.0	1876	Millville, N. J.	Bridgeton, N. J.
145536		Sch.	Two Friends	13.15	12.50	46.3	13.2	4.3	1890	Hunting Quarter, N. C.	Newbern, N. C.
145637		Lgr.	Two Friends	6.53	5.26	30.0	10.0	2.8	1892	Morgan City, La.	Brushlar, La.
145681		Sip.	Two Friends	5.19	5.89	33.4	12.0	2.7	1895	East Fowl River, Ala.	Mobile, Ala.
145550		Sch.	Two Kitties	10.58	10.06	41.5	12.8	3.6	1890	Bay City, Mich.	Port Huron, Mich.
24208		Sch.	Two Sisters	26.48	25.16	50.4	19.0	4.7	1866	Petersburg, N. J.	Baltimore, Md.
24930		Sch.	Two Sisters	10.48	9.96	40.5	14.6	3.0	1842	Milford, Del.	Do.
24939		Sip.	Two Sisters	6.36	6.05	32.0	10.2	2.5	1873	Chincoteague, Va.	Chincoteague, Va.
145214		Sip.	Two Sisters	9.31	8.84	34.2	15.6	4.4	1880	Thunderbolt, Ga.	Savannah, Ga.
145340		Soh.	Two Sisters	84.07	32.37	69.5	18.1	3.9	1883	Erin, Mich.	Detroit, Mich.
145440		Sip.	Two Sisters	6.68	6.35	31.0	13.0	3.2	1886	Patchogue, N. Y.	Patchogue, N. Y.
145464		Sch.	Two Sisters	10.29	5.70	49.0	12.9	3.3	1887	Somerset County, Md.	Crisfield, Md.
145564		Sch.	Two Sisters	21.09	20.17	43.8	18.5	4.1	1890	Santa Rosa Sound, Fla.	Pensacola, Fla.
145613		Soh.	Two Sisters	9.73	9.25	34.7	14.7	3.7	1891	Pass Manchac, La.	New Orleans, La.
145657		Sip.	Two Sisters	7.62	7.62	39.0	11.1	3.1	1893	North River, N. C.	Beaufort, N. C.
145676		Sch.	Two Sisters	32.30	30.78	52.0	20.0	3.5	1894	Milford, Del.	Wilmington, Del.
145053		Sch.	Two Sons	83.19	19.11	57.5	20.2	4.4	1875	Madisonville, La.	New Orleans, La.
24563		Sip.	Tycoon	22.65	21.71	47.1	16.8	4.3	1866	Bridgeton, N. J.	Richmond, Va.
24861		Sip.	Typhoon	10.85	10.31	38.0	14.5	4.2	1871	Greenport, N. Y.	New York, N. Y.
145671		Sip.	Typhoon	10.78	10.25	31.0	11.0	4.4	1894	Everett, Wash.	Port Townsend, Wash.

MERCHANT SAILING VESSELS OF THE UNITED STATES—Continued.

Official No.	Signal letters.	Rig.	Name of vessel.	Gross tonnage.	Net tonnage.	Length.	Breadth.	Depth.	When built.	Where built.	Home port (where permanent document issues).
						Feet.	Feet.	Feet.			
24981		Sch.	Typo	335.95	319.16	137.8	26.2	11.3	1873	Milwaukee, Wis.	Cleveland, Ohio.
24072		Sch.	Tyro	41.04	38.99	61.0	18.3	5.3	1850	Belfast, Me.	Rockland, Me.
145697		Sch.	TYRONE	2,117.72	1,862.01	300.8	41.0	21.6	1895	Cleveland, Ohio	Cleveland, Ohio.
U.											
25287		Slp.	U and I	7.54	7.17	27.1	10.8	3.2	1891	Port Townsend, Wash	Port Townsend, Wash.
25094		Slp.	U. S. Grant	10.23	9.72	33.0	13.4	4.0	1867	Jamesport, N. Y.	Providence, R. I.
25145		Sch.	U. S. Grant	24.00	16.77	49.2	17.3	5.5	1865	Talbot County, Md.	Baltimore, Md.
25203	J. N. H. W.	Sch.	Ulrica R. Smith	125.16	118.90	90.0	26.2	7.8	1873	Jonesboro, Me.	Machias, Me.
25017		Sch. y.	Una	35.29	33.53	71.5	17.0	7.0	1847	Williamsburg, N. Y.	New York, N. Y.
25059		Slp.	Una	55.95	53.16	53.0	25.0	7.3	1859	Brooklyn, N. Y.	Do.
25210	J. P. N. S.	Sch.	Una	207.59	197.22	118.2	31.5	9.8	1874	Port Blakeley, Wash	San Francisco, Cal.
25228		Sch.	Una	44.19	41.99	63.2	17.0	6.6	1877	Grand Haven, Mich	Grand Haven, Mich.
25241		Slp.	Una	12.25	11.64	40.0	13.3	4.8	1881	Patchogue, N. Y.	Somers Point, N. J.
25271		Slp.	Una	7.06	6.71	26.9	11.9	5.2	1888	Somers Point, N. J.	Do.
25291		Sch.	Una	9.30	8.84	31.5	12.6	3.7	1892	New Whatcom, Wash	Port Townsend, Wash.
25300		Slp.	Una	8.09	7.69	32.0	13.6	3.0	1891	Bayshore, N. Y.	Patchogue, N. Y.
25021		Sch.	Unadilla	396.22	376.41	153.6	30.6	13.4	1862	Cleveland, Ohio	Bulalo, N. Y.
25231		Slp.	Uncas	10.27	9.76	32.6	13.4	4.2	1877	Whitestone, N. Y.	New York, N. Y.
25215		Sch.	Uncle Dan	10.11	9.61	34.5	12.4	3.4	1875	Somers Point, N. J.	Bridgeton, N. J.
25219		Slp.	Uncle David	5.51	5.24	27.5	11.5	2.5	1869	Patchogue, N. Y.	Patchogue, N. Y.
25043		Sch.	Uncle Joe	69.07	65.62	64.0	22.0	5.8	1850	Middletown, Conn	Hartford, Conn.
25209		Sch.	Uncle Joe	63.25	60.09	73.8	21.0	7.0	1874	Bath, Me.	Portland, Me.
25246	J. V. S. P.	Bkn.	Uncle John	314.94	299.20	138.0	34.4	10.5	1881	Eureka, Cal	Eureka, Cal.
25098		Slp.	Uncle Lill	15.27	14.51	46.0	16.5	3.5	1852	Islip, N. Y.	Norfolk, Va.
25179	J. H. G. V.	Bk.	Undaunted	1,764.26	1,693.43	207.3	41.1	19.3	1869	Bath, Me.	San Francisco, Cal.
25065		Slp.	Undine	54.40	51.68	59.0	25.0	6.3	1857	Redhook, N. Y.	New York, N. Y.
25149		Slp.	Undine	6.45	6.13	34.4	12.6	2.9	1866	Somerset County, Md	Crisfield, Md.
25200		Slp.	Undine	10.01	9.51	34.2	12.5	3.4	1873	Chincoteague, Va	Chincoteague, Va.
25216		Slp.	Undine	10.26	9.82	38.0	14.0	5.6	1872	Bristol, R. I.	Boston, Mass.
25217		Sch. y.	Undine	26.02	24.72	48.5	17.5	5.9	1872	Brooklyn, N. Y.	Do.
25222		Sch.	Undine	8.97	8.53	45.0	14.0	3.2	1876	Bon Secour, Ala.	Mobile, Ala.
25226		Slp.	Undine	10.01	9.51	36.6	15.0	4.2	1875	Tottenville, N. Y.	New York, N. Y.
25244		Slp.	Undine	10.34	9.82	32.0	11.7	4.2	1881	Gloucester, Mass	New London, Conn.
25247		Slp.	Undine	5.78	5.49	29.6	11.0	3.0	1882	Somers Point, N. J.	Somers Point, N. J.
25274		Slp.	Undine	8.88	8.44	31.6	12.7	6.0	1888	Bristol, Me.	Eastport, Me.
25288		Slp. y.	Undine	5.70	5.51	29.4	12.0	3.3	1882	New York, N. Y.	New York, N. Y.
25297		Slp.	Undine	7.36	7.00	31.1	13.4	3.8	1894	Double Bayou, Tex	Galveston, Tex.
25252		Slp.	Unexpected	7.53	7.16	28.2	13.0	3.0	1882	Coldspring, N. Y.	Coldspring, N. Y.
25280		Slp.	Unida	6.66	6.33	25.0	11.0	4.1	1878	Boston, Mass	Boston, Mass.
25001		Sch.	Union	13.80	13.11	43.9	13.6	3.2	1865	Greenport, N. Y.	Norfolk, Va.
25020		Sch.	Union	9.36	8.90	32.7	12.8	3.5	1865	Greenport, N. Y.	Patchogue, N. Y.
25023		Sch.	Union	19.15	18.20	39.0	14.6	5.6	1847	Brooksville, Me.	Deer Isle, Me.
25038	H. S. B. T.	Sch.	Union	115.47	109.70	87.5	24.1	8.0	1851	East Machias, Me	Machias, Me.
25074		Slp.	Union	10.70	10.17	34.6	12.8	4.2	1881	Staten Island, N. Y.	New York, N. Y.
25128		Sch.	Union	48.76	46.32	63.2	19.3	7.0	1843	Duxbury, Mass.	Bucksport, Me.
25135		Sch.	Union	66.28	62.97	71.6	24.0	5.0	1867	Frederica, Del.	New York, N. Y.
25160		Sch.	Union	14.60	13.87	38.4	15.4	4.2	1867	Crisfield, Md	Seaford, Del.
25225		Slp.	Union	12.72	12.08	42.5	14.5	3.2	1876	New Haven, Conn	Greenport, N. Y.
25250		Slp.	Union	71.63	68.05	75.5	24.0	4.9	1882	Boston, Mass	Boston, Mass.
60092		Sch.	Union	705.76	683.06	181.6	35.8	14.3	1893	New Haven, Conn	Philadelphia, Pa.
25284		Slp.	Union	10.26	9.75	34.8	13.2	4.0	1887	New Brighton, N. Y.	Perth Amboy, N. J.
25301		Slp.	Union	15.65	14.86	36.5	15.3	4.5	1895	Savannah, Ga	Savannah, Ga.
25152		Sch.	Union Bell	20.70	19.07	45.8	19.6	4.3	1860	Dorchester County, Md.	Norfolk, Va.
25234		Sch.	Unique	20.58	19.56	44.0	11.6	8.9	1878	Gloucester, Mass.	Brunswick, Ga.
25236		Sch.	Unique	5.30	5.10	34.7	8.6	3.4	1879	Providence, R. I.	Providence, R. I.
25265		Sch.	Unique	79.19	75.23	74.2	22.2	8.5	1887	Essex, Mass	Boston, Mass.
25093		Sch.	Unison	86.41	82.09	78.0	23.0	7.5	1869	Freeport, Me	Bath, Me.
25004		Sch.	United	26.18	24.87	62.0	17.6	5.7	1854	Somerset County, Md.	Tappahannock, Va.
25051		Sch.	United	11.15	10.58	57.7	13.4	4.4	1881	Fairhaven, Mass.	New Bedford, Mass.
25148		Sch.	United	18.00	17.10	30.0	16.0	4.0	1867	Baltimore, Md	Tappahannock, Va.
25154		Slp.	United States	68.58	65.15	70.8	24.4	5.3	1868	Cape Elizabeth, Me.	Saco, Me.
25238		Slp.	United States	6.59	6.27	30.0	11.1	3.0	1870	Islip, N. Y.	Patchogue, N. Y.
25302		Sch.	United States	6.88	5.06	31.8	11.8	2.6	1895	Handsboro, Miss.	Shieldsboro, Miss.
25283		Slp.	Unnie	7.09	6.74	28.8	11.2	5.0	1885	Brewer, Me	Mount Desert Ferry, Me.
25249		Slp.	Uno	15.56	14.79	47.3	12.9	4.3	1882	Clayton, N. Y.	Cape Vincent, N. Y.
25262		Sch.	Uno	7.45	7.08	25.0	10.2	4.2	1886	Five Fathoms, Ga	Savannah, Ga.
25273		Sch.	Upsbur Carroll	8.52	8.10	40.6	13.4	3.8	1889	Justisville, Va	Onancock, Va.
25156		Slp.	Upsbur Lloyd	31.15	29.59	55.9	19.5	6.1	1864	Talbot County, Md	Baltimore, Md.
25009		Sch. y.	Uranus	5.43	5.16	27.8	10.8	3.4	1864	East Boston, Mass	Boston, Mass.
25248	J. V. T. B.	Sch.	Uranus	362.60	303.43	122.4	29.9	15.4	1882	East Deering, Me	Portland, Me.
25296	K. L. V. S.	Sch.	Uranus	152.26	144.66	114.5	23.4	8.8	1894	San Francisco, Cal.	San Francisco, Cal.
60096		Sch.	Uranus	524.28	498.07	109.0	29.9	12.9	1873	New Jerusalem, Ohio	Port Huron, Mich.
25032	H. S. B. Q.	Sch.	Urbana	105.30	100.04	83.3	24.9	7.5	1843	Stonington, Conn	Port Jefferson, N. Y.
25261		Sch.	Urbano	10.45	9.93	54.7	15.9	2.6	1885	Cambridge, Md	Baltimore, Md.
25237		Sch.	Uriah Horner	33.32	32.65	72.3	18.0	3.5	1879	Colchester, Va.	Alexandria, Va.

1 Rebuilt, 1888.

MERCHANT SAILING VESSELS OF THE UNITED STATES—Continued.

Official No.	Signal letters.	Rig.	Name of vessel.	Gross tonnage.	Net tonnage.	Length.	Breadth.	Depth.	When built.	Where built.	Home port (where permanent document issued).
						Feet.	Feet.	Feet.			
25204	Sch.	Uriah Timmons	24.19	22.98	52.0	16.5	6.0	1873	Wilmington, N. C.	Brunswick, Ga.
25202	Sch.	Uriah F. Washburn	90.14	85.64	86.0	27.0	6.3	1866	Stonypoint, N. Y.	New York, N. Y.
25245	Sch.	Ursa Minor	19.77	18.79	54.0	15.0	3.0	1881	Pascagoula, Miss.	Shieldsboro, Miss.
25285	Cat.	Ursula	5.61	5.33	25.2	12.0	3.6	1891	Newport, R. I.	Newport, R. I.
25232	Lgr.	Ustula	9.86	9.37	41.0	13.4	3.4	1878	Little Cailou, La.	Brashear, La.
V.											
25590	Sch.	V. C. Conklin	16.90	16.05	55.0	15.0	3.0	1866	Janesville, N. C.	Norfolk, Va.
25968	Sch.	V. M. Fauria	32.69	31.06	62.9	21.0	4.7	1879	Madisonville, La.	New Orleans, La.
161729	Sip. y.	Vala	9.42	8.95	37.0	9.4	6.2	1884	Greenpoint, N. Y.	New York, N. Y.
161628	Sip. y.	Vallella	10.33	9.81	27.8	13.4	4.6	1889	Mystic, Conn.	Providence, R. I.
161534	Sch.	Valentine Cosier	26.31	14.33	50.0	18.0	5.0	1884	Bridgeton, N. J.	Bridgeton, N. J.
25816	Sch.	Valentine Koon	22.71	21.58	50.5	16.9	4.5	1870	Patchogue, N. Y.	Patchogue, N. Y.
25971	Sip. y.	Valhalla	15.30	14.13	33.0	14.0	6.0	1880	Boston, Mass.	Boston, Mass.
25697	Sch.	Valiant	14.96	14.21	40.8	12.8	5.4	1837	Essex, Mass.	Gloucester, Mass.
76593	Sch.	Valiant	64.67	61.54	90.2	23.3	8.6	1885	Northport, N. Y.	New York, N. Y.
161741	Sip. y.	Valiant	9.14	8.08	38.0	12.0	4.4	1894	Racine, Wis.	Chicago, Ill.
25897	Sip.	Valiant	7.60	7.22	32.6	12.3	3.2	1873	Toms River, N. J.	Perth Amboy, N. J.
161629	Sch.	Valkaria	19.07	18.12	50.0	12.0	6.0	1890	Malabar, Fla.	St. Augustine, Fla.
25985	Sip. y.	Valkyr	27.62	26.24	45.6	15.6	7.9	1881	Greenpoint, N. Y.	New York, N. Y.
161604	K. C. F. G.	Sip. y.	Valkyria	139.21	132.25	92.6	24.1	10.2	1889	Boothbay, Me.	Gloucester, Mass.
161648	K. G. F. P.	Sch.	Valkyrie	0.16	5.85	27.4	11.2	4.5	1890	Bristol, Me.	Provincetown, Mass.
161740	Sip.	Vallejo	7.54	7.17	32.0	10.0	3.5	1894	Vallejo, Cal.	San Francisco, Cal.
161611	S. u.	Vallie Redding	11.79	11.21	45.0	15.0	2.8	1889	Biloxi, Miss.	Shieldsboro, Miss.
161632	Sip. y.	Vandal	18.11	17.21	41.0	14.9	6.5	1886	Boston, Mass.	Boston, Mass.
25953	Sch.	Vandalia	19.95	18.95	47.0	17.0	5.0	1841	Somerset County, Md.	Baltimore, Md.
25525	Sch.	Vandalia	52.78	50.12	68.0	19.4	7.5	1855	Essex, Mass.	New London, Conn.
25731	Sch.	Vandalia	19.82	18.83	44.0	16.0	4.0	Newcastle, Del.	Canden, N. J.
25756	Sch.	Vandalia	91.66	87.08	78.4	22.2	7.3	1856	Sullivan, Me.	Bangor, Me.
25629	Sch.	Vanguard	45.74	43.46	67.3	20.4	6.7	1867	Bristol, Me.	Southwest Harbor, Me.
25870	Sch. y.	Vanitae	8.04	7.64	27.3	12.2	3.9	1873	Boston, Mass.	New York, N. Y.
161615	K. G. R. N.	Sch.	Van Lear Black	634.12	602.41	150.3	35.8	12.9	1889	Baltimore, Md.	Wilmington, Del.
161552	K. D. H. T.	Sch.	Van Name and King	735.73	698.85	160.5	36.5	16.6	1886	New Haven, Conn.	New Haven, Conn.
161562	Sip.	Van Wyck	68.31	64.90	66.5	27.0	7.0	1887	Brooklyn, N. Y.	New York, N. Y.
161650	Sip. y.	Varande	11.43	10.86	38.9	10.0	7.4	1891	Boston, Mass.	Boston, Mass.
25832	Sip.	Varena	5.58	5.30	29.4	11.4	2.5	1871	Norfolk, Va.	Norfolk, Va.
25998	Sch.	Varina	16.44	15.62	48.6	15.3	3.4	1881	Smyrna, N. C.	Newbern, N. C.
161500	J. W. D. R.	Sch. y.	Varuna	89.17	84.72	88.1	23.0	9.6	1882	Noank, Conn.	New York, N. Y.
161625	Sch.	Varuna	90.61	88.08	87.9	23.3	9.7	1890	Chelsea, Mass.	Boston, Mass.
25779	Sch.	Vashti	37.29	35.43	61.0	18.4	5.6	1866	Somerset County, Md.	Tappanhook, Va.
161622	Sip. y.	Vashti	10.04	10.04	30.7	11.2	6.2	1889	Boston, Mass.	Boston, Mass.
61109	Sip.	Vasty	383.00	373.64	150.0	32.0	10.0	1882	Mystic River, Conn.	New London, Conn.
161623	Sip. y.	Vayu	11.74	11.74	33.0	10.3	7.3	1882	Boston, Mass.	Boston, Mass.
161690	Sch.	Veatless	8.49	8.07	30.9	10.5	3.0	1888	Chickolaski, Fla.	Key West, Fla.
22418	Sch.	Vega	200.28	180.25	118.0	26.0	8.7	1836	Erie, Pa.	Milwaukee, Wis.
25982	J. V. H. L.	Sch.	Vega	245.44	233.19	117.0	32.0	10.0	1881	Fairhaven, Cal.	San Francisco, Cal.
161739	Sip. y.	Vega	8.33	7.92	28.5	10.0	4.1	1893	Chelsea, Mass.	Boston, Mass.
25805	Sch.	Velou	96.65	91.82	81.4	25.5	6.9	1869	Addison, Me.	Machias, Me.
25800	Sip.	Velocpede	9.86	9.57	39.0	13.4	3.7	1869	St. Michaels, Md.	Baltimore, Md.
25975	Sip.	Vendean Chief	8.30	7.89	34.0	14.0	3.5	1877	South Norwalk, Conn.	Cold Spring, N. Y.
25885	Sch.	Venezia	20.70	14.33	54.6	18.4	4.0	1873	Wolf River, Miss.	Shieldsboro, Miss.
25558	Sch.	Venilia	67.66	64.28	76.1	21.3	7.9	1867	Castine, Me.	Eastport, Me.
95598	Sip. y.	Venitizia	33.56	31.88	50.2	18.3	7.0	1880	Mystic, Conn.	Philadelphia, Pa.
161522	Sch.	Vennor	10.42	9.90	36.7	14.8	3.2	1883	Kinnekeet, N. C.	Newbern, N. C.
161635	Sip. y.	Ventura	16.09	15.29	45.6	12.6	7.5	1890	South Boston, Mass.	New York, N. Y.
161642	Sip. y.	Ventura	19.80	18.81	55.7	13.8	5.5	1890	West Farms, N. Y.	Do.
25849	Sch.	Venture	101.36	96.30	101.0	19.5	6.0	1869	Greenbay, Wis.	Milwaukee, Wis.
25961	Sip.	Venture	9.78	9.29	30.8	12.0	3.6	1877	Windsor, N. Y.	Bridgeton, Conn.
25967	Sip.	Venture	11.47	10.90	41.0	14.0	3.2	1881	Wolf River, Miss.	Mobile, Ala.
161549	Sch.	Venture	24.49	23.27	49.2	16.6	6.0	1886	Ilwaco, Wash.	Sandpoint, Alaska
161553	Sch.	Venture	5.28	5.02	27.0	10.0	4.0	1882	Beverly, Mass.	Boston, Mass.
161669	K. J. W. V.	Sip. y.	Venture	6.69	6.36	26.7	12.0	4.1	1881	Brooklyn, N. Y.	New York, N. Y.
25850	Sch.	Venus	9.55	9.08	42.3	12.6	3.4	1872	Yorktown, Va.	Norfolk, Va.
25941	Sch.	Venus	12.44	11.82	39.6	13.6	4.7	1877	Kennebunk, Me.	Gloucester, Mass.
25942	Sch.	Venus	8.32	7.91	35.0	13.0	3.0	1872	Bath, Me.	New York, N. Y.
25963	Sch.	Venus	5.89	5.60	41.0	10.7	2.8	1871	Dorchester County, Md.	Crisfield, Md.
25978	Sch.	Venus	25.33	24.06	58.2	15.2	3.9	1880	Indianola, Tex.	Galveston, Tex.
161565	Sch.	Venus	33.12	31.47	62.2	19.1	4.9	1885	Hatteras, N. C.	Newbern, N. C.
161692	Sip.	Venus	21.16	20.11	47.0	15.8	7.0	1889	Gloucester, Mass.	Gloucester, Mass.
161715	K. L. R. T.	Sch.	Venus	204.37	194.15	104.0	29.4	9.1	1893	Cambridge, Md.	Baltimore, Md.
161756	Sch.	Venus	9.89	9.29	33.5	12.3	4.7	1895	Calais, Me.	Calais, Me.
25915	Sch.	Veranda	92.41	87.79	86.7	23.4	6.4	1865	Branford, Conn.	New York, N. Y.
25828	Sip.	Verbena	5.79	5.50	28.3	12.4	3.0	1869	Locustville, Va.	Chincoteague, Va.
161694	Sch.	Verbena	37.27	35.41	61.5	21.5	2.1	1892	San Francisco, Cal.	San Francisco, Cal.
25696	Sch.	Verdant	5.45	5.18	20.0	10.0	4.0	1853	Bristol, Me.	Thomaston, Me.

1 Formerly sloop-yacht Sea Queen.
 2 Formerly schooner Jesse Carl.

* Formerly schooner { a St. Paul,
 b A. J. Covill.
 4 Formerly sloop Henry Butler.

MERCHANT SAILING VESSELS OF THE UNITED STATES—Continued.

Official No.	Signal letters.	Rig.	Name of vessel.	Gross tonnage.	Net tonnage.	Length.	Breadth.	Depth.	When built.	Where built.	Home port (where permanent document issues).
						Feet.	Feet.	Feet.			
161638		Sch.	Verdonia	9.45	9.00	54.0	14.0	3.9	1890	Monie, Md.	Baltimore, Md.
161660		Sip. y.	Verena	20.67	19.64	43.8	14.2	6.8	1889	Boston, Mass.	New York, N. Y.
161748		Sip.	Verena	5.81	5.52	27.0	12.0	3.6	1895	Harwich, Mass.	Fall River, Mass.
255038		Sch.	Vermont	81.46	77.39	87.2	20.5	6.9	1853	Huron, Ohio	Milwaukee, Wis.
25935		Sch.	Vernetta Ann	48.71	36.36	75.0	22.7	5.0	1876	Baltimore, Md.	Crisfield, Md.
161664		Sip.	Vernia	6.81	6.47	28.0	10.7	3.7	1889	Port Blakeley, Wash.	Seattle, Wash.
25734		Sch.	Vernie M. Blake	34.26	32.55	50.6	18.4	6.6	1868	Black River, Ohio	Detroit, Mich.
25874		Sip.	Verona	728.39	691.97	189.6	34.1	13.5	1873	Cleveland, Ohio	Sandusky, Ohio.
161764		Sip.	Veronica	8.67	8.24	29.7	13.4	4.2	1896	Bellport, N. Y.	Patchogue, N. Y.
25856		Sip.	Vesper	18.65	10.94	47.3	16.3	5.1	1871	Philadelphia, Pa.	Camden, N. J.
25444		Sch. y.	Vesta	119.49	113.52	110.0	24.7	8.5	1866	City Island, N. Y.	New York, N. Y.
25886		Sip.	Vesta	6.92	6.58	29.8	11.2	3.1	1873	Chelsea, N. Y.	Perth Amboy, N. J.
25966		Cat.	Vesta	8.13	7.73	28.0	13.0	5.1	1876	Osterville, Mass.	Nantucket, Mass.
161509	J. W. T. C.	Sch.	Vesta	285.68	271.59	127.8	32.0	10.0	1882	San Francisco, Cal.	San Francisco, Cal.
161512		Sch.	Vesta	79.68	75.70	79.2	22.1	8.2	1883	Bath, Me.	Gloucester, Mass.
161701		Sch.	Vesta G.	15.31	14.54	38.0	16.7	3.8	1893	Cedar Grove Fla.	Pensacola, Fla.
25608		Sch.	Vestal	36.29	34.48	58.2	16.2	7.2	1847	Dennis, Mass.	Ellsworth, Me.
161691		Sip.	Vesuvius	9.04	8.59	33.1	11.8	3.3	1892	Bristol, Me.	Damariscotta, Me.
161734		Sch.	Veteran	14.18	13.48	35.6	14.1	5.9	1894	Bath, Me.	Plymouth, Mass.
161730		Sch.	Veteran	15.30	14.59	51.0	14.0	5.9	1894	Georgiana, Fla.	St. Augustine, Fla.
25841		Sip.	Veto	37.97	37.97	45.6	19.6	7.4	1836	Staten Island, N. Y.	New York, N. Y.
25702		Sch.	Veto	97.68	92.80	72.0	22.0	7.5	1866	Thomaston, Me.	Thomaston, Me.
25861		Sip.	Veto	9.75	9.27	36.4	13.2	3.6	1872	Bayport, N. Y.	Patchogue, N. Y.
161585	K. J. G. T.	Sch. y.	Viator	48.41	45.99	68.0	18.6	9.9	1888	Marblehead, Mass.	New York, N. Y.
161046	K. J. F. N.	Sch.	Viator	778.36	684.57	171.0	37.5	17.3	1891	Perry, Me.	Boston, Mass.
25250	H. S. C. V.	Sch.	Vicksburg	152.80	145.16	95.0	26.5	8.9	1865	Bath, Me.	Puquok, Me.
25544		Sch.	Victor	45.56	43.27	58.8	20.6	6.0	1836	Saybrook, Conn.	Brooklyn, Me.
25739		Sch.	Victor	35.01	33.22	51.8	17.7	8.2	1868	Noank, Conn.	New Bedford, Mass.
25887		Sch.	Victor	13.39	12.72	36.4	13.5	4.3	1874	Port Orange, Fla.	Key West, Fla.
25951		Sip.	Victor	5.82	5.53	24.0	10.0	3.5	1878	Mystic, Conn.	New London, Conn.
25954		Sch.	Victor	9.69	9.21	39.0	13.0	3.5	1878	East Bay, Fla.	Pensacola, Fla.
25974		Sip. y.	Victor	15.35	14.59	36.2	13.2	4.0	1880	Boston, Mass.	New York, N. Y.
25616		Sch.	Victoria	38.91	24.03	66.5	20.4	4.3	1858	Covington, La.	Shieldsboro, Miss.
161725		Sch.	Victoria D.	15.42	10.01	45.1	16.4	4.0	1893	Delisle, Miss.	Do.
25600		Sip.	Victorine	38.72	38.72	53.0	21.0	6.0	1856	Westbrook, Conn.	New York, N. Y.
25652		Sip.	Victorine	18.39	17.48	43.0	16.0	4.0			Do.
25921		Sip.	Victorine	9.26	8.40	37.0	12.9	3.7	1875	Seaford, N. Y.	Patchogue, N. Y.
25936		Sch.	Victorine	27.70	26.31	55.0	17.0	5.0	1877	Terrebonne Parish, La.	Galveston, Tex.
161536		Sch.	Victorine	9.21	8.75	31.0	12.0	3.2	1885	Calcasieu, La.	Corpus Christi, Tex.
25542	H. S. D. G.	Sch.	Victory	112.56	106.93	88.8	24.3	8.1	1854	Friendship, Me.	Ellsworth, Me.
25561		Sch.	Victory	44.64	42.41	60.0	17.0	7.0	1846	Gloucester, Mass.	Damariscotta, Me.
25612		Sch.	Victory	34.43	32.71	53.2	16.5	3.8	1846	Hampton, N. H.	Rockland, Me.
25713		Sip.	Victory	10.69	10.16	35.2	13.2	3.2	1853	Millville, N. J.	Bridgeton, N. J.
25787		Sip.	Victory	95.53	95.53	72.0	24.6	7.8	1814	Marlboro, N. Y.	Albany, N. Y.
25703	K. B. F. D.	Bk.	Vidette	616.69	585.86	155.7	34.6	13.8	1865	Bath, Me.	San Francisco, Cal.
161532	J. C. T. G.	Bkn.	Vidette	568.79	495.22	141.6	33.3	16.0	1884	Millbridge, Me.	Philadelphia, Pa.
161770		Sch. y.	Vidette	19.68	19.68	52.4	13.5	4.6	1885	Roslyn, N. Y.	New York, N. Y.
161769	K. M. R. S.	Sip. y.	Vidofner	17.38	17.38	43.5	12.3	7.5	1896	South Boston, Mass.	Boston, Mass.
25928		Sch. y.	Vif	14.54	13.81	39.9	14.2	5.2	1876	Portland, Me.	New York, N. Y.
161720		Sch.	Vigil	12.06	11.46	44.0	13.3	4.2	1893	Port Jefferson, N. Y.	Bidgeport, Conn.
25926		Sip.	Vigilance	5.76	5.47	28.0	11.0	3.0	1875	Turkey Point, N. J.	Edenton, N. C.
25839		Sch.	Vigilant	11.03	10.48	38.2	14.2	3.6	1871	Newport, R. I.	Falmouth, Mass.
25946	J. S. Q. L.	Sip.	Vigilant	1,799.71	1,723.05	224.0	40.0	28.0	1877	Kennebunk, Me.	Boston, Mass.
161528		Sch.	Vigilant	7.91	7.51	43.6	12.1	3.1	1884	New Greta, N. J.	Tuckerton, N. J.
161710	K. L. R. G.	Sip. y.	VIGILANT	144.77	137.54	103.9	26.4	16.1	1893	Bristol, R. I.	New York, N. Y.
161723		Sch.	Vigilant	92.00	87.97	84.0	22.5	9.8	1893	Gloucester, Mass.	Gloucester, Mass.
161724		Sip.	Vigilant	11.14	10.59	40.0	14.0	3.0	1893	Fairport, Va.	Tappanhook, Va.
161730		Sch.	Vigilant	8.99	8.55	47.9	12.0	4.0	1893	Punta Gorda, Fla.	Key West, Fla.
161733		Cat.	Vigilant	5.68	5.40	23.0	11.4	3.6	1894	Osterville, Mass.	Chatham, Mass.
161742		Sip.	Vigilant	6.51	6.19	30.7	11.4	3.0	1894	Greenport, N. Y.	Greenport, N. Y.
161760		Sch.	Vigilant	10.38	9.86	46.0	12.8	3.2	1895	Tampa, Fla.	Tampa, Fla.
161719		Sip. y.	Vigor	11.15	10.60	35.5	13.2	4.0	1881	Brooklyn, N. Y.	Greenport, N. Y.
25889	K. B. N. C.	Sch. y.	Viking	100.20	95.19	92.0	23.4	8.6	1872	New York, N. Y.	Do.
25913		Sip. y.	Viking	9.83	9.34	32.8	11.6	4.6	1870	Bristol, R. I.	New York, N. Y.
25960		Sip. y.	Viking	15.63	14.85	33.2	14.2	6.5	1878	Boston, Mass.	Do.
161810	J. W. V. D.	Sch.	Viking	146.86	139.52	108.0	30.0	8.2	1882	Marshfield, Oreg.	San Francisco, Cal.
161579	K. F. C. M.	Sch.	Viking	1,017.20	966.34	189.6	40.1	18.5	1888	Bath, Me.	New York, N. Y.
161675		Sip.	Viking	6.82	6.48	27.2	9.8	5.0	1891	North Haven, Me.	North Haven, Me.
161678		Sch.	Viking	65.20	62.51	76.0	20.6	8.6	1892	Gloucester, Mass.	Gloucester, Mass.
151687		Sip.	Viking	7.33	6.96	25.7	11.8	4.7	1892	Southport, Me.	Boothbay, Me.
161688		Sch.	Viking	6.75	6.42	28.6	10.9	4.1	1892	Anacortes, Wash.	Seattle, Wash.
161704		Sip.	Viking	5.98	5.69	32.0	9.8	3.7	1893	Tacoma, Wash.	Sitka, Alaska.
161667	K. J. W. C.	Sch.	Vila Y. Hermano	327.05	292.77	131.7	31.3	10.5	1891	Calais, Me.	Newport, R. I.
25953		Sch.	Villa du Havre	8.86	8.42	47.3	13.0	3.2	1878	Crisfield, Md.	Crisfield, Md.
25507		Sch.	Village Belle	21.75	14.29	50.2	16.6	4.6	1851	Somerset County, Md.	Camden, N. J.
25549		Sch.	Village Belle	20.29	19.28	50.3	15.8	5.0	1856	Duxbury, Mass.	Tampa, Fla.
25570		Sch.	Village Belle	31.92	30.32	55.0	18.0	5.0	1857	Somerset County, Md.	Crisfield, Md.
25791		Sch.	Village Belle	28.26	17.87	53.4	19.0	4.2	1868	Dorchester, N. J.	Bridgeton, N. J.

MERCHANT SAILING VESSELS OF THE UNITED STATES—Continued.

Official No.	Signal letters.	Rig.	Name of vessel.	Gross tonnage.	Net tonnage.	Length.	Breadth.	Depth.	When built.	Where built.	Home port (where permanent document issues).
						Feet.	Feet.	Feet.			
161531		Slp.	Village Belle	6.24	5.96	30.6	12.3	3.0	1884	Somerset County, Md	Crisfield, Md.
161744		Slp.	Village Belle	6.24	5.93	29.6	11.4	2.8	1893	Jamesport, N. Y.	Greenport, N. Y.
25694		Sch.	Village Maid	22.95	21.80	51.0	16.9	5.8	1860	Kennebunk, Me.	Lubec, Me.
25943	J. S. P. N.	Bk.	Vilora H. Hopkins	977.44	877.94	167.8	36.1	21.6	1877	Millbridge, Me.	New York, N. Y.
25901		Slp.	Vim	5.58	5.31	31.8	11.4	2.9	1874	Sayville, N. Y.	Perth Amboy, N. J.
161503		Sch.	Vim	11.15	10.59	24.4	12.7	6.1	1882	Cape Elizabeth, Me.	Key West, Fla.
161666		Sch.	Vim	7.15	5.10	38.5	13.9	2.8	1891	Cambridge, Md	Wilmington, Del.
25906		Slp. y.	Vindex	36.86	35.20	63.0	17.4	8.0	1871	Chester, Pa	Cincinnati, Ohio.
161561		Slp.	Vindicator	7.15	6.80	35.6	11.8	2.6	1887	Brookhaven, N. Y.	Patchogue, N. Y.
25573		Sch.	Vine	39.38	37.42	57.3	16.9	6.6	1846	Gloucester, Mass	Machias, Me.
161640	K. H. P. W.	Sch.	Vine	228.56	222.06	107.9	31.1	11.3	1890	Gig Harbor, Wash.	Tacoma, Wash.
25862		Sch.	Vine Oak	7.20	6.84	37.0	11.0	3.0	1872	Hatteras, N. C.	Edenton, N. C.
25898	J. Q. D. F.	Sch.	Vineyard	215.37	176.19	113.3	30.0	9.9	1874	Gouldsboro, Me.	Machias, Me.
161768		Sch.	Vinland	965.12	873.02	210.0	37.0	14.2	1896	Algona, Mich	Port Huron, Mich.
25873		Slp.	Vinnie	11.01	10.46	36.5	13.7	3.5	1873	Greenport, N. Y.	Onancock, Va.
25746		Slp. y.	Viola	17.02	16.17	40.0	14.0	5.0	1867	New Haven, Conn	New York, N. Y.
25790		Sch.	Viola	33.04	28.61	56.8	19.2	5.2	1868	Somerset County, Md	Crisfield, Md.
25836		Slp.	Viola	7.52	6.80	31.0	11.4	3.7	1871	Redbank, N. J.	Charleston, S. C.
25905		Slp.	Viola	6.40	6.08	28.5	13.2	2.2	1873	Bridgeton, N. J.	Bridgeton, N. J.
25919		Sch.	Viola	40.39	38.37	57.0	21.1	6.7	1875	Huntington, N. Y.	Newport News, Va.
25931		Sch.	Viola	5.94	5.64	37.0	9.7	3.3	1876	Mathews County, Va	Norfolk, Va.
25991		Sch.	Viola	5.80	5.51	44.6	10.6	2.6	1881	Crisfield, Md.	Crisfield, Md.
25985		Slp.	Viola	6.20	5.89	37.0	10.0	3.2	1881	Lancaster, Va.	Newport News, Va.
125872		Sch. y.	Viola	9.48	9.01	38.0	13.4	3.0	1880	Shieldsboro, Miss	Shieldsboro, Miss.
161505		Sch.	Viola	8.91	8.45	45.9	13.2	3.5	1882	Crisfield, Md.	Crisfield, Md.
161444		Sch.	Viola	7.72	7.33	34.4	14.5	3.5	1885	Santa Rosa Island, Fla	Pensacola, Fla.
161588		Sch.	Viola	54.39	51.68	77.0	21.4	4.4	1888	Grossepointe, Mich	Detroit, Mich.
161653		Slp.	Viola	5.77	5.49	32.4	10.0	3.2	1888	Port Discovery, Wash.	Port Townsend, Wash.
161659		Slp. y.	Viola	5.77	5.48	24.0	12.0	4.0	1891	Orleans, Mass.	Wellfleet, Mass.
161670		Slp.	Viola	5.42	5.15	33.4	10.6	2.6	1891	Chincoteague, Va.	Chincoteague, Va.
161683		Slp.	Viola	8.67	8.24	35.0	11.3	3.8	1892	Brooksville, Me.	Deer Isle, Me.
161706		Sch.	Viola	20.01	19.01	51.2	16.2	3.5	1893	Jacksonville, Fla	Jacksonville, Fla.
161518		Slp.	Viola H.	14.38	13.66	40.0	16.0	3.0	1883	Red Bluff, Tex.	Galveston, Tex.
25891	J. P. N. W.	Sch.	Viola May	172.11	163.51	103.0	27.7	8.8	1874	Dennyville, Me.	Calais, Me.
25938		Slp.	Viola May	13.52	12.85	40.6	14.6	4.2	1877	Port Washington, N. Y.	Bridgeton, Conn.
161679		Slp.	Viola May	6.27	5.96	25.5	11.0	4.6	1892	North Haven, Me.	Deer Isle, Me.
161722		Sch.	Viola May	7.16	6.80	45.0	11.5	3.2	1893	Taylor's Island, Md	Crisfield, Md.
25996	J. V. S. R.	Sch.	Viola Reppard	407.02	386.67	148.0	36.2	12.0	1882	Camden, Me.	Boston, Mass.
161589		Sch.	Viola M. Brewer	22.35	21.24	48.2	15.6	6.4	1888	Bristol, Me.	Portland, Me.
25750		Slp. y.	Violet	11.35	10.79	32.6	13.0	4.0	1865	Bristol, R. I.	Boston, Mass.
161618		Slp.	Violet	10.79	10.25	31.8	14.2	4.0	1890	Coldspring, N. J.	Bridgeton, N. J.
161676		Slp.	Violet	10.99	10.54	28.0	11.6	3.5	1891	San Pedro, Cal.	Los Angeles, Cal.
161677		Slp.	Violet	13.37	12.70	36.5	14.9	4.1	1891	Johns Island, S. C.	Charleston, S. C.
161686		Slp.	Violet	16.17	15.37	42.2	13.9	2.6	1892	Washington, D. C.	Washington, D. C.
25743		Slp.	Violin	5.94	5.65	29.2	11.4	2.8		Patchogue, N. Y.	Coldspring, N. Y.
161732		Slp.	Vira Evelyn	13.38	12.72	41.5	13.0	6.9	1894	Swans Island, Me.	Brookline, Me.
25752		Sch.	Virgil	37.25	35.40	64.0	24.0	5.7	1849	Dorchester County, Md	Crisfield, Md.
25524		Sch.	Virgin Rock	66.10	62.80	69.7	20.3	7.8	1853	Essex, Mass.	Boston, Mass.
25509		Sch.	Virginia	64.62	61.39	66.5	22.2	6.7	1865	Baltimore, Md	Washington, D. C.
25593		Sch.	Virginia	54.96	41.75	62.0	20.3	6.4	1845	Eden, Me.	Boston, Mass.
25603		Sch.	Virginia	12.70	12.06	44.0	17.0	4.0		Fowl River, Ala.	Mobile, Ala.
25770		Slp.	Virginia	13.68	13.00	39.0	15.6	4.4	1866	Brookhaven, N. Y.	Patchogue, N. Y.
25809		Slp.	Virginia	8.07	7.67	35.0	13.0	3.4	1869	Baltimore, Md	Annapolis, Md.
25854		Sch.	Virginia	16.32	15.50	46.4	16.0	4.0	1872	Mathews County, Va	Norfolk, Va.
25918		Sch.	Virginia	8.48	8.06	42.5	13.0	3.3	1875	Crisfield, Md.	Crisfield, Md.
25940		Sch.	Virginia	10.11	9.60	36.6	12.4	3.8	1877	Washington, D. C.	Do.
25945	J. S. P. R.	Bk.	Virginia	749.58	714.80	154.2	33.5	19.9	1877	Machias, Me.	Machias, Me.
25967		Slp.	Virginia	7.96	7.56	35.0	13.0	3.0	1879	Poquoson, Va	Norfolk, Va.
25979		Sch.	Virginia	9.71	9.23	37.8	11.5	3.3	1881	Key West, Fla	Key West, Fla.
161523		Sch.	Virginia	74.62	70.89	82.3	24.0	6.4	1883	Greensboro, Md	Baltimore, Md.
161529		Slp.	Virginia	7.45	7.08	32.5	13.0	3.5	1884	Glenwood, N. Y.	Coldspring, N. Y.
161546		Slp.	Virginia	15.74	14.99	44.0	14.6	3.5	1885	Norfolk, Va.	Norfolk, Va.
161548		Sch.	Virginia	7.53	7.15	36.3	14.3	3.1	1885	Talbot County, Md	Newport News, Va.
161665		Sch.	Virginia	54.92	52.19	76.0	25.5	3.5	1891	San Francisco, Cal.	San Francisco, Cal.
161754		Sch.	Virginia	44.47	22.11	62.8	19.0	6.7	1895	New Orleans, La.	Chicago, Ill.
161749	K. M. F. L.	Sch.	Virginia	113.92	108.23	96.0	24.6	9.6	1895	Essex, Mass.	Gloucester, Mass.
25909		Sch.	Virginia W.	15.60	14.22	43.6	13.8	4.1	1874	Norfolk, Va.	Norfolk, Va.
161567		Sch.	Virginia Alice	9.32	7.85	50.0	11.7	3.5	1885	Rock Creek, Md	Crisfield, Md.
25820		Slp.	Virginia Bedell	15.07	14.32	43.4	15.6	4.0	1873	Rockaway, N. Y.	Greenport, N. Y.
25909		Slp.	Virginia Bell	8.85	8.41	31.0	14.4	3.8	1881	Charleston, S. C.	Charleston, S. C.
161697		Sch.	Virginia Belle	10.42	9.90	49.5	13.8	3.7	1892	Tilghmans Island, Md	Baltimore, Md.
25914		Sch.	Virginia Dare	13.72	13.03	42.3	14.2	3.4	1875	Hatteras, N. C.	Newbern, N. C.
25785		Sch.	Virginia Knox	17.64	16.76	45.0	14.0	4.0		Crisfield, Md.	Annapolis, Md.
25881		Slp.	Virginia Mister	16.88	16.04	47.0	17.3	4.4	1873	Solomons Island, Md	Baltimore, Md.
25894	J. P. R. C.	Sch.	Virginia Rulon	280.36	266.35	130.0	32.7	9.7	1874	Nyaek, N. Y.	New York, N. Y.
25639		Sch.	Virginia Tomlinson	53.29	50.63	60.0	21.0	4.0	1862	Drawbridge, Del.	Do.
25602		Slp.	Virginia Vickers	20.99	19.94	46.2	17.4	4.7	1857	Dorchester County, Md	Baltimore, Md.

¹ Formerly schooner Carrie J. Weeks.

MERCHANT SAILING VESSELS OF THE UNITED STATES—Continued.

Official No.	Signal letters.	Rig.	Name of vessel.	Gross tonnage.	Net tonnage.	Length.	Breadth.	Depth.	When built.	Where built.	Home port (where permanent document issues).
						Feet.	Feet.	Feet.			
25782		Slp.	Virginia Washington	5.37	5.10	32.0	11.0	2.0		Crisfield, Md	Crisfield, Md.
161619		Slp.	Virginia D. Mayne	10.45	9.93	43.1	14.0	2.2	1890	Cambridge, Md	Do.
25844		Sch.	Virginia F. Hawley	107.14	101.78	98.5	22.3	8.6	1871	Havre de Grace, Md	Baltimore, Md.
25922		Sch.	Virginia F. Mason	7.64	7.26	39.5	13.6	2.9	1875	Somerset County, Md	Crisfield, Md.
161506		Sch.	Virginia G. Holland	26.03	24.73	60.0	18.0	5.0	1882	Pocomoke City, Md	Ananock, Va.
161530		Slp.	Virginia L. Johnson	9.21	8.75	43.0	14.5	2.5	1884	Dorchester County, Md	Baltimore, Md.
25827		Sch.	Virginia S. Lawson	46.04	33.18	70.0	22.7	6.6	1870	Somerset County, Md	Do.
161721		Slp.	Vinoqua	8.55	8.13	36.0	14.0	3.6	1893	Patchogue, N. Y.	Patchogue, N. Y.
25858		Slp. y.	Vision	41.44	39.37	61.0	20.2	6.1	1872	Brooklyn, N. Y.	New York, N. Y.
25983		Sch.	Vision	8.75	8.31	32.8	12.1	3.9	1881	Sarasota, Fla	Key West, Fla.
25970		Sch.	Vitorio	18.00	17.39	44.0	14.7	6.1	1840	Charleston, S. C.	Charleston, S. C.
25986		Slp. y.	Viva	22.49	21.37	45.0	16.5	5.7	1874	Cape Elizabeth, Me.	Portland, Me.
161680		Slp.	Viva Bransford	9.08	8.62	33.0	13.9	3.4	1892	Patchogue, N. Y.	Patchogue, N. Y.
161570		Cat.	Vivian	7.35	6.98	25.8	11.0	3.7	1884	Hyannis, Mass.	Chatham, Mass.
161581		Slp.	Vivian	6.44	6.44	34.2	12.0	2.5	1888	Bay Center, Wash	Port Townsend, Wash.
161651		Slp.	Vivian	8.17	7.77	29.2	11.8	4.4	1891	Boothbay, Me.	Portland, Me.
125802		Slp. y.	Vivid	24.95	23.71	54.0	18.0	6.0	1880	Tarrytown, N. Y.	Norfolk, Va.
25576		Sch.	Vixen	39.30	37.32	56.0	16.5	6.7	1851	Mount Desert, Me	Machias, Me.
25843	K. C. F. R.	Slp. y.	Vixen	20.96	19.92	44.2	16.4	5.7	1871	Philadelphia, Pa.	New York, N. Y.
161540	K. D. C. N.	Slp. y.	Vixen	27.24	25.88	51.9	14.0	6.2	1882	do	St. Louis, Mo.
161572		Slp.	Vixen	5.41	5.14	28.3	12.2	2.7	1887	Santa Rosa Sound, Fla.	Pensacola, Fla.
161597		Slp.	Vixen	9.38	8.91	35.0	13.9	3.9	1888	Poquoson, Va.	Chincoteague, Va.
25543		Sch.	Volant	29.17	27.72	53.8	18.3	5.0	1821	Somerset, Mass.	North Haven, Me.
161515	K. B. H. D.	Sch.	Volant	172.89	164.25	132.8	29.0	8.9	1863	Fairhaven, Cal.	San Francisco, Cal.
161751		Cat.	Volant	5.73	5.44	24.5	11.0	4.0	1895	Harwich, Mass.	Chatham, Mass.
25939		Slp. y.	Volante	14.18	13.48	40.1	12.1	6.0	1877	Brooklyn, N. Y.	Boston, Mass.
161627		Cat.	Volante	7.15	6.79	29.3	11.9	4.4	1890	Nantucket, Mass.	Nantucket, Mass.
161672	K. L. B. T.	Sch.	Volante	103.74	96.55	92.4	25.8	8.3	1891	North Bend, Oreg.	San Francisco, Cal.
161603		Slp.	Volcano	14.08	13.38	39.8	13.7	4.4	1889	Pescada Landing, Cal.	Sandpoint, Alaska.
161662		Slp.	Vole	6.90	6.56	28.2	11.0	3.4	1885	Boston, Mass.	Key West, Fla.
25651		Slp.	Volunteer	20.85	19.81	43.0	17.0	4.0	1898	Hempstead, N. Y.	New York, N. Y.
161568		Sch.	Volunteer	67.63	64.25	67.0	23.7	6.3	1887	Jonesboro, Me	Camden, Me.
161571		Sch.	Volunteer	15.23	14.47	46.1	15.5	2.1	1886	Atlantic City, N. J.	Somers Point, N. J.
161573	K. F. B. J.	Sch.	Volunteer	585.47	542.35	128.4	38.9	12.0	1887	Hogiam, Wash	San Francisco, Cal.
161577		Sch.	Volunteer	10.00	5.64	49.0	14.0	3.6	1887	Solomons Island, Md.	Bridgeton, N. J.
161590		Sch.	Volunteer	797.32	778.99	170.9	40.0	12.0	1888	New London, Conn	New London, Conn.
161596		Sch.	Volunteer	26.15	24.85	49.2	17.4	5.5	1888	Key West, Fla.	Key West, Fla.
161607		Sch.	Volunteer	31.16	29.61	50.0	17.0	4.2	1889	Saganing, Mich.	Marquette, Mich.
161008		Slp.	Volunteer	12.27	11.66	37.9	15.2	4.6	1889	Atlantic City, N. J.	Somers Point, N. J.
161026		Slp.	Volunteer	10.94	10.40	36.3	13.5	6.2	1888	Machiasport, Me.	Machias, Me.
161636	K. H. M. R.	Sch.	Volunteer	107.43	102.06	69.7	23.5	9.7	1890	Essex, Mass.	Gloucester, Mass.
161637	K. H. M. W.	Sch. y.	VOLUNTEER.	116.60	110.77	100.9	23.4	11.0	1887	Wilmington, Del	Boston, Mass.
161639		Sch.	Volunteer	10.50	9.97	51.3	14.9	3.0	1890	Cambridge, Md	Norfolk, Va.
161656		Slp. y.	Volunteer	9.49	9.49	30.7	12.5	4.6	1889	Camden, N. J.	Camden, N. J.
161657		Slp.	Volunteer	6.11	5.80	35.0	14.6	2.8	1888	Solomons Island, Md.	Chincoteague, Va.
161696		Slp.	Volunteer	12.50	11.87	33.0	15.5	4.2	1892	Montgomery, Ga.	Savannah, Ga.
161699		Sch.	Volunteer	12.71	12.08	38.7	12.8	3.8	1892	Ballard, Wash.	Mary Island, Alaska.
161711		Slp.	Volunteer	9.27	8.81	36.5	13.8	5.3	1893	Galveston, Tex.	Galveston, Tex.
161663		Slp. y.	Volusia	10.69	10.16	32.0	11.6	5.0	1886	Darien, Conn.	Bridgeton, Conn.
161692		Slp. y.	Vorant	8.44	8.02	29.0	12.0	4.6	1888	Bayridge, N. Y.	Do.
161753		Slp. y.	Vorant II.	8.56	8.56	37.6	10.0	5.3	1895	Brooklyn, N. Y.	New York, N. Y.
W.											
81417		Cat.	W. L. V.	5.58	5.33	30.0	12.4	2.9	1892	Amityville, N. Y.	Patchogue, N. Y.
80505		Slp.	W. Lawrence	9.64	9.16	39.5	12.4	3.0	1874	Baldwin, N. Y.	Perth Amboy, N. J.
81094	K. D. F. V.	Bk.	W. B. Flint	835.04	746.22	178.4	35.4	17.7	1885	Bath, Me	New York, N. Y.
80715		Sch.	W. B. Keen	30.75	29.22	54.9	16.4	6.1	1879	Kennebunk, Me.	Provincetown, Mass.
80825		Sch.	W. B. Shattuck	37.06	35.21	72.0	18.5	4.0	1873	Menckauces, Wis.	Milwaukee, Wis.
81070		Sch.	W. C. Brasher	25.81	15.04	58.6	20.4	4.3	1885	Handsboro, Miss.	New Orleans, La.
81470		Slp.	W. C. O'Byrne	9.56	9.08	36.4	11.8	2.8	1894	Savannah, Ga.	Savannah, Ga.
80890		Sch.	W. C. Kirwan	39.73	28.53	61.8	21.2	6.2	1876	Somerset County, Md.	Baltimore, Md.
81114		Sch.	W. C. Norcross	72.26	68.65	75.0	20.5	7.8	1886	Rockport, Me.	Rockport, Me.
81460		Slp.	W. C. Stephen	7.87	7.48	39.0	9.8	2.8	1893	Poquoson, Va.	Newport News, Va.
80575		Sch.	W. D. Cash	9.84	9.35	38.0	12.8	4.9	1876	Marco, Fla.	Key West, Fla.
26381		Sch.	W. D. Mangum	89.01	84.56	76.0	24.7	6.0	1852	Taunton, Mass.	New York, N. Y.
81135		Slp.	W. E. Bradshaw	8.60	8.17	31.6	12.3	3.3	1886	Isle of Wight County, Va.	Newport News, Va.
81305	K. H. S. V.	Sch.	W. E. Morrissey	123.66	117.50	93.4	23.5	9.0	1890	Essex, Mass.	Gloucester, Mass.
80449		Slp.	W. F. Allen	11.67	11.00	38.9	14.4	3.9	1874	Norfolk, Va.	Norfolk, Va.
80935	J. W. R. K.	Snp.	W. F. Babcock	2,130.14	2,028.93	240.8	43.8	19.3	1882	Bath, Me.	Bath, Me.
81160	K. G. F. V.	Sch.	W. F. Jewett	476.30	452.49	155.7	37.7	12.0	1887	Port Ludlow, Wash.	San Francisco, Cal.
80348		Sch.	W. F. Miller	18.84	17.90	43.8	16.9	5.0	1873	New London, Conn.	Hyannis, Mass.
81006		Sch.	W. H. Buren	11.45	10.88	41.0	13.9	3.5	1883	Hunting Quarters, N. C.	Beaufort, N. C.
80482	J. Q. G. R.	Sch.	W. H. Card	124.92	118.67	90.1	27.4	7.7	1874	Franklin, Me.	Ellsworth, Me.
81099		Sch.	W. H. Cathell	7.27	6.91	40.6	13.1	2.8	1885	Salisbury, Md.	Crisfield, Md.
81045		Slp.	W. H. Clement	9.47	9.00	36.8	11.8	5.5	1884	Biddeford, Me.	Gloucester, Mass.
80693	J. V. D. N.	Bkn.	W. H. Dimond	890.69	376.25	155.0	35.6	11.7	1881	San Francisco, Cal.	San Francisco, Cal.

*Formerly sloop-yacht Curlew.

MERCHANT SAILING VESSELS OF THE UNITED STATES—Continued.

Official No.	Signal letters.	Rig.	Name of vessel.	Gross tonnage.	Net tonnage.	Length.	Breadth.	Depth.	When built.	Where built.	Home port (where permanent document issues).
						<i>Feet.</i>	<i>Feet.</i>	<i>Feet.</i>			
81103		Sch.	W. H. Edelman	16.32	15.51	39.0	15.7	4.5	1885	Grigsby Bluffs, Tex.	Galveston, Tex.
81523		Sch.	W. H. French	92.70	88.07	77.0	23.4	6.5	1895	Berkley, Va.	Norfolk, Va.
80810		Slp.	W. H. Graham	17.00	16.15	51.0	14.0	3.0	1881	Charlestown, Md.	Baltimore, Md.
26916		Sch.	W. H. Hawkins	135.06	128.31	95.5	25.2	7.6	1868	Union Pier, Mich.	Port Huron, Mich.
80467		Sch.	W. H. Kenney	28.15	26.75	58.0	22.0	4.6	1872	Newtown, Md.	Tappahannock, Va.
80788	J. T. W. G.	Sch.	W. H. Oler	693.37	637.06	150.9	35.0	17.4	1880	Bath, Me.	Dennis, Mass.
80530		Sch.	W. H. Rounds	308.55	293.13	138.4	26.2	11.0	1875	Tonawanda, N. Y.	Toledo, Ohio.
81349	K. J. V. L.	Sch.	W. H. Talbot	816.75	743.27	188.6	40.2	15.1	1891	Port Blakeley, Wash.	San Francisco, Cal.
80911		Sch.	W. H. Van Name	97.04	92.19	93.5	26.0	7.8	1872	City Island, N. Y.	Crisfield, Md.
80693		Slp.	W. H. Wallace	26.08	24.86	41.4	15.5	5.0	1878	Charleston, S. C.	Charleston, S. C.
81453		Sch.	W. J. Lockerman	16.38	11.00	56.5	15.5	4.0	1893	Oriole, Md.	Crisfield, Md.
81292		Sch.	W. J. Lowery	9.82	9.33	55.0	15.0	3.8	1890	Solomons Island, Md.	Baltimore, Md.
80720		Sch.	W. J. Wallace	12.50	11.88	37.8	13.2	4.3	1878	Whitefish, Mich.	Milwaukee, Wis.
80560		Slp.	W. J. Wilcox	68.42	65.00	63.5	26.3	7.0	1873	Brooklyn, N. Y.	New York, N. Y.
81467		Sch.	W. K. Moore	618.76	588.10	180.0	34.3	11.8	1894	Algonac, Mich.	Port Huron, Mich.
80558		Sch.	W. M. Crawford	13.03	12.38	39.0	12.0	4.1	1875	Freeport, Fla.	Pensacola, Fla.
80620		Sch.	W. M. Dunbar	6.78	6.45	33.0	13.2	2.9	1892	Matagorda, Tex.	Port Lavaca, Tex.
80994		Sch.	W. M. Gaffney	74.65	70.92	80.4	22.8	7.8	1877	Gloucester, Mass.	Greenport, N. Y.
80920		Sch.	W. O. Goodman	324.48	308.26	144.3	30.6	10.3	1882	Manitowoc, Wis.	Chicago, Ill.
26378		Sch.	W. O. Nettleton	55.66	52.88	66.6	21.5	7.0	1859	Easthaven, Conn.	Nantucket, Mass.
81342		Sch.	W. R. Billups	10.79	10.26	44.0	13.6	3.0	1891	New Point, Va.	Newport News, Va.
80792	J. V. B. G.	Sch.	W. R. Chester	126.88	120.64	85.7	24.8	8.1	1880	Machias, Me.	Machias, Me.
26230		Sch.	W. R. Clinton	259.55	236.58	160.7	24.7	9.7	1866	Marine City, Mich.	Port Huron, Mich.
80379	J. N. H. S.	Shp.	W. R. Grace	1,892.55	1,799.12	218.1	42.8	20.8	1873	Bath, Me.	New York, N. Y.
81352	K. L. B. G.	Bg.	W. R. Hutchings	450.70	428.17	128.7	28.8	18.7	1843	Mount Stewart, P. E. I.	Do.
26212		Sch.	W. R. Maps	31.34	29.77	60.3	19.0	4.0	1863	Nyack, N. Y.	Richmond, Va.
81163		Sch.	W. R. Savage	23.30	22.13	55.0	15.0	4.5	1887	Princess Anne (county), Va.	Edenton, N. C.
81478		Slp.	W. S. Biggs	8.02	7.62	32.0	13.0	3.5	1894	Patchogue, N. Y.	Patchogue, N. Y.
81274		Slp.	W. S. Brunstar	8.38	7.96	32.0	14.5	3.8	1890	Baltimore, Md.	Tappahannock, Va.
80841		Sch.	W. S. Bunting	31.47	29.90	50.0	15.0	3.0	1883	Cedar Keys, Fla.	Cedar Keys, Fla.
80814	J. M. C. R.	Sch.	W. S. Crosthwaite	673.20	639.54	197.8	34.8	13.3	1873	East Saginaw, Mich.	Sandusky, Ohio.
80344		Sch.	W. S. Jordan	373.39	354.73	136.5	32.6	14.4	1873	Newburyport, Mass.	Dennis, Mass.
80144		Sch.	W. S. Phelps	101.35	96.33	86.6	27.5	7.4	1870	Port Madison, Wash.	San Francisco, Cal.
81041		Sch.	W. S. Rowley	12.17	11.57	45.0	12.0	3.0	1884	Nansemond County, Va.	Norfolk, Va.
80642		Sch.	W. T. Chappell	39.68	37.70	72.0	15.7	5.0	1877	Sebewaing, Mich.	Port Huron, Mich.
26204		Sch.	W. T. Crook	64.80	61.60	85.4	14.3	6.4	1864	Essex, N. Y.	Burlington, Vt.
26194		Sch.	W. T. Emerson	78.75	74.81	72.4	22.7	7.5	1860	Orland, Me.	Bucksport, Me.
80885		Slp.	W. T. Marvin	29.34	29.34	46.3	18.5	5.3	1871	Tottenville, N. Y.	New York, N. Y.
81472		Slp.	W. T. Tickle	10.34	9.83	35.8	12.8	5.4	1894	Seattle, Wash.	Seattle, Wash.
80551		Sch.	W. W. Allmond	38.36	36.44	58.8	18.6	5.6	1875	Gloucester County, Va.	Baltimore, Md.
80779		Sch.	W. W. Coleman	13.01	12.36	49.1	11.1	4.1	1880	Rockhall, Md.	Do.
80920		Sch.	W. W. Crosswell	8.74	8.30	43.0	11.0	3.0	1882	Yorktown, Va.	Norfolk, Va.
81515		Slp.	W. W. Robinson	5.90	5.61	30.3	11.1	3.1	1895	Patchogue, N. Y.	Patchogue, N. Y.
81240		Sch.	W. W. Smith	9.70	9.22	53.4	12.2	3.4	1889	Monie, Md.	Newport News, Va.
62851		Sch.	W. W. Stewart	204.36	279.65	160.1	26.5	11.5	1880	Port Huron, Mich.	Port Huron, Mich.
80454		Sch.	W. W. Story	52.20	49.59	76.0	20.6	7.3	1874	Greenpoint, N. Y.	New York, N. Y.
80014		Slp.	W. W. Truitt	14.54	13.82	37.0	12.4	3.1	1868	Worcester County, Md.	Chincoteague, Va.
80037		Sch.	W. H. Y. Hackett	74.93	71.18	70.5	21.0	7.7	1869	Salisbury, Mass.	Boston, Mass.
81287		Sch.	W. Gertrude Bennett	7.71	7.33	47.6	12.5	3.0	1886	St. Peters, Md.	Crisfield, Md.
81095		Slp.	W. Mason Shehan	10.23	9.72	43.5	14.8	3.2	1885	Cambridge, Md.	Newcastle, Del.
81104		Sch.	W. Parnell O'Hara	86.42	82.10	82.2	23.0	8.3	1886	Essex, Mass.	Boston, Mass.
81496		Sch.	W. Talbot Dodge	21.88	20.79	45.5	15.4	6.8	1895	Noank, Conn.	Newport, R. I.
81193	K. F. H. S.	Sch.	W. Wallace Ward	1,245.13	1,182.87	205.7	40.5	18.2	1888	Westhaven, Conn.	New Haven, Conn.
81177		Sch.	W. & T.	15.72	14.94	49.6	14.0	3.0	1887	Southport, N. C.	Wilmington, N. C.
26977		Sch.	W. and S. Coston	50.41	47.89	71.0	22.6	5.4	1860	Worcester County, Md.	Crisfield, Md.
80961	K. B. H. J.	Sch.	W. E. & W. L. Tuck	416.03	395.23	142.5	34.0	13.2	1883	Boston, Mass.	Boston, Mass.
81355		Slp.	Wabash	9.01	8.56	32.1	12.0	3.4	1891	Quilcene, Wash.	Port Townsend, Wash.
81331		Slp. y.	Wabasso	6.06	5.76	26.2	10.4	4.2	1883	West New Brighton, N. Y.	New York, N. Y.
81407		Sch.	Wabun	8.01	7.61	34.8	11.3	3.2	1892	Tottenville, N. Y.	Key West, Fla.
80834	J. V. K. R.	Sch.	Waccamaw	458.52	407.94	137.7	33.3	14.5	1881	Port Jefferson, N. Y.	New York, N. Y.
81298		Sch.	Waccamassa	8.41	7.99	35.8	13.1	3.5	1890	Cedar Keys, Fla.	Cedar Keys, Fla.
80961	J. T. C. S.	Shp.	Wachusett	1,599.46	1,478.55	214.0	40.2	26.4	1878	Kennebunk, Me.	San Francisco, Cal.
80984		Slp. y.	Wacouish	9.88	9.39	31.9	12.7	4.2	1883	Canarsie, N. Y.	New York, N. Y.
80623		Sch.	Wade Hampton	76.25	72.44	73.0	21.2	7.6	1876	Charleston, S. C.	Charleston, S. C.
80681		Sch.	Wade Hampton	19.28	18.32	45.5	17.5	3.8	1877	Shieldsboro, Miss.	New Orleans, La.
80699		Slp.	Wade Hampton	14.90	16.54	41.5	15.0	4.1	1878	Baltimore, Md.	Annapolis, Md.
80740		Sch.	Wade Hampton	10.86	10.32	39.0	14.0	3.0	1879	Norfolk, Va.	Newport News, Va.
81491		Sch.	Wade Hampton	6.62	6.29	44.5	10.1	3.3	1890	Deale Island, Md.	Crisfield, Md.
81138		Sch.	Wadena	1,076.56	1,022.74	212.2	37.0	16.2	1887	Cleveland, Ohio.	Cleveland, Ohio.
81332		Slp. y.	Waif	10.68	10.15	37.0	11.4	6.0	1882	New York, N. Y.	Fall River, Mass.
26999		Sch.	Waldron Holmes	59.08	56.13	78.5	22.0	7.2	1851	Essex, Mass.	Brooklin, Me.
26358		Sch.	Waleska	71.71	68.13	80.2	23.6	6.7	1866	Sheboygan, Wis.	Grand Haven, Mich.
26365		Sch.	Wallhalla	114.83	109.09	97.5	20.0	8.4	1867	Depere, Wis.	Do.
81512		Slp.	Walker Pegram	21.38	20.31	47.6	16.6	4.4	1895	Pocomoke City, Md.	Norfolk, Va.
81304		Sch.	Wallace S.	6.50	6.17	39.0	11.7	2.6	1890	Crisfield, Md.	Crisfield, Md.
81005		Slp.	Wallace Johnson	10.35	9.83	41.3	14.2	3.4	1883	Cambridge, Md.	Baltimore, Md.

* Formerly British brig Edith.

* Formerly schooner W. J. Spicer.

MERCHANT SAILING VESSELS OF THE UNITED STATES—Continued.

Official No.	Signal letters.	Rig.	Name of vessel.	Gross tonnage.	Net tonnage.	Length.		Depth.	When built.	Where built.	Home port (where permanent document issues).
						Feet.	Feet.				
80349		Slp.	Wallace Lippincott	13.81	13.12	42.8	16.2	3.8	1873	Bridgeboro, N. J.	Baltimore, Md.
80622		Schr.	Wallace W. Hawkins	20.16	19.11	50.4	16.8	4.7	1877	Hunting Creek, Va.	Norfolk, Va.
81076		Cat.	Wallie A. Silsbe	6.24	5.92	28.0	12.9	3.0	1885	Patchogue, N. Y.	Patchogue, N. Y.
80497		Sch.	Walrus	7.41	7.04	30.8	12.4	3.2	1838	Essex, Mass.	Camden, Me.
80516		Sch.	Walter	100.76	95.72	96.0	25.5	6.2	1875	Churchcreek, Md.	Bridgeport, Conn.
81486		Sch.	Walter	17.56	16.68	44.0	13.5	9.0	1893	Ontonagon, Mich.	Marquette, Mich.
81509		Slp.	Walter E	9.31	9.31	36.0	12.8	2.5	1895	Phippsburg, Me.	Bath, Me.
81108		Sch.	Walter Aubrey	15.90	15.10	50.4	12.2	3.5	1886	Tangpaha, La.	New Orleans, La.
80927		Sch.	Walter Clyde	9.27	8.81	45.0	12.3	3.3	1882	Oxford, Md.	Tappahannock, Va.
80769		Sch.	Walter Hellen	10.02	5.36	50.0	13.3	3.8	1878	Town Creek, Md.	Annapolis, Md.
26037		Sch.	Walter Jones	49.40	46.93	69.4	20.1	5.8	1864	Baltimore, Md.	Baltimore, Md.
26709		Sch.	Walter C. Hall	53.77	51.08	65.4	18.4	6.5	1847	Dennis, Mass.	Bangor, Me.
80908		Sch.	Walter E. Avery	23.35	22.18	57.4	16.8	4.4	1882	Pocomoke City, Md.	Tappahannock, Va.
80181		Slp.	Walter E. Gerard	5.46	5.19	29.0	11.6	2.8	1870	Port Jefferson, N. Y.	Greenport, N. Y.
81139		Slp.	Walter H. Hinson	15.56	14.78	44.4	16.4	4.4	1887	Mauricetown, N. J.	Bridgeport, N. J.
81082		Sch.	Walter M. Johnson	25.96	24.66	51.5	18.0	5.1	1885	Bridgeport, N. J.	Do.
80571		Sch.	Walter M. Young	91.44	86.87	81.2	22.8	9.0	1876	Lamoine, Me.	Lubec, Me.
26966		Sch.	Walter P. Snow	56.21	53.40	72.0	23.0	5.0	1856	South Milford, Del.	Crisfield, Md.
81140		Slp.	Walter R. Lee	6.73	6.40	34.4	13.4	3.5	1887	Port Norris, N. J.	Bridgeport, N. J.
80284		Sch.	Walter R. McGee	10.85	13.61	48.4	17.0	5.2	1872	Crisfield, Md.	Crisfield, Md.
80570		Slp.	Walter R. Smith	13.71	13.03	39.5	14.9	4.0	1876	Freeport, N. Y.	New York, N. Y.
26487		Slp.	Walter S. Lawrence	16.23	15.42	42.8	15.9	3.8	1862	Staten Island, N. Y.	Patchogue, N. Y.
81306	K. H. T. P.	Sch.	Walter W. Rasin	679.11	648.30	160.0	35.8	16.2	1890	Baltimore, Md.	Philadelphia, Pa.
81246	K. G. R. B.	Sch.	Waltham	523.45	448.54	165.9	35.0	12.0	18-9	Boston, Mass.	Boston, Mass.
80450		Sch.	Walton	11.41	10.84	40.2	14.6	3.4	1874	Beaufort, N. C.	Tappahannock, Va.
81436		Slp.	Wanda	5.30	5.04	31.7	11.7	3.1	1883	Brooklyn, N. Y.	Erie, Pa.
81513		Slp. y.	Wanda	10.39	9.88	36.5	13.9	3.7	1895	Sayville, N. Y.	Patchogue, N. Y.
26195		Sch.	Wanderer	65.05	61.80	87.0	14.0	5.0	1860	Essex, N. Y.	Plattsburg, N. Y.
26009		Sch.	Wanderer	26.94	16.51	56.4	20.0	6.3	1861	Naseau, New Providence	Philadelphia, Pa.
80179	K. C. G. H.	Sch. y.	Wanderer	97.01	92.16	105.3	23.6	8.4	1871	Brooklyn, N. Y.	New York, N. Y.
80451		Sch.	Wanderer	11.43	10.86	47.0	14.0	3.0	1874	Crisfield, Md.	Annapolis, Md.
80465		Sch.	Wanderer	14.59	13.87	40.0	15.0	4.5	1874	Centerport, N. Y.	Coldspring, N. Y.
80665	J. S. V. K.	Bk.	Wanderer	303.28	288.13	116.0	27.6	15.8	1878	Mattapoisett, Mass.	San Francisco, Cal.
80752		Slp.	Wanderer	6.00	5.70	30.0	12.0	3.4	1880	Charleston, S. C.	Charleston, S. C.
80800		Slp.	Wanderer	13.66	12.98	37.2	13.4	4.5	1881	Gloucester, Mass.	Gloucester, Mass.
80836		Slp.	Wanderer	41.16	39.10	58.6	10.0	4.6	1881	Boston, Mass.	Boston, Mass.
80951		Sch.	Wanderer	25.49	24.21	62.0	17.0	4.1	1883	Bon Secour, Ala.	Mobile, Ala.
81111		Sch.	Wanderer	7.38	7.02	33.0	12.2	3.0	1886	Patchogue, N. Y.	Greenport, N. Y.
81259		Slp. y.	Wanderer	14.93	14.18	41.4	11.6	4.2	1890	Chicago, Ill.	Chicago, Ill.
81329		Slp.	Wanderer	8.11	7.71	31.0	10.3	5.5	1889	Brooksville, Me.	Brooklin, Me.
81335		Slp.	Wanderer	6.94	6.60	32.0	13.5	3.5	1891	Patchogue, N. Y.	Patchogue, N. Y.
81341		Sch.	Wanderer	7.91	7.52	31.8	11.5	3.8	1891	New Whatcom, Wash.	Port Townsend, Wash.
81381		Slp.	Wanderer	11.44	10.87	36.6	12.0	6.5	1892	Brooksville, Me.	Brooklin, Me.
81411		Slp.	Wanderer	7.70	7.38	30.0	13.3	3.8	1882	Osterville, Mass.	New Bedford, Mass.
80749	J. T. Q. P.	Bkn.	Wandering Jew	667.26	633.90	150.0	34.0	18.0	1880	Greenport, N. Y.	Philadelphia, Pa.
80202		Sch.	Waneetee	100.00	95.00	88.7	22.5	8.6	1871	Sodus, N. Y.	Milwaukee, Wis.
110226	K. J. Q. N.	Slp. y.	Waneta	12.53	11.91	36.1	15.0	4.4	1891	South Brooklyn, N. Y.	New York, N. Y.
26785		Sch.	War Eagle	33.54	31.89	58.5	20.6	4.3	1865	San Francisco, Cal.	San Francisco, Cal.
26958		Sch.	War Eagle	22.20	21.09	49.1	17.1	5.6	1855	Somerset County, Md.	Tappahannock, Va.
81159		Slp.	War Eagle	16.24	15.43	43.2	15.4	3.8	1887	Middle River, Ala.	Mobile, Ala.
81228		Sch.	War Eagle	9.87	9.38	37.0	12.6	3.2	1889	Pocomoke City, Md.	Norfolk, Va.
26075	H. S. G. W.	Sch.	War Steed	120.47	114.45	93.6	24.6	8.4	1854	Port Jefferson, N. Y.	Machias, Me.
26018		Sch.	War Whoop	35.66	33.88	56.5	18.6	6.4	1854	Somerset County, Md.	Baltimore, Md.
81470		Slp.	Ward V	8.71	8.28	33.7	12.0	4.7	1894	South Norwalk, Conn.	Bridgeport, Conn.
26264		Slp.	Ward B. Smith	19.68	18.70	44.5	16.5	4.6	1865	Norwalk, Conn.	Somers Point, N. J.
80987	K. B. Q. H.	Sch.	Warner Moore	443.35	421.19	143.3	33.5	15.1	1883	Newburyport, Mass.	Richmond, Va.
81123		Sch.	Warren	9.94	9.44	29.3	11.0	5.5	1886	Boothbay, Me.	Portland, Me.
81039	K. C. N. Q.	Sch.	Warren Adams	667.28	633.92	163.4	35.1	13.1	1884	Bowdoinham, Me.	Bath, Me.
81266		Sch.	Warren Burr	8.48	8.06	36.4	11.4	2.3	1889	Purnells Hammock, Md.	Chincoteague, Va.
80113		Sch.	Warren Gates	73.74	70.05	74.5	24.1	6.6	1870	New London, Conn.	Greenport, N. Y.
80723	J. T. L. H.	Sch.	Warren B. Potter	368.34	349.92	130.0	32.4	12.0	1879	Bath, Me.	New Bedford, Mass.
81449		Slp.	Warren R. Miller	10.45	9.96	47.9	16.5	4.5	1893	Frederica, Del.	Bridgeport, N. J.
81334	K. J. R. D.	Sch.	Warwick	610.04	579.54	152.6	35.0	17.1	1891	Essex, Mass.	Providence, R. I.
81061		Sch.	Washington	70.32	66.81	79.5	21.5	8.9	1884	Brooklyn, N. Y.	New York, N. Y.
26100		Sch.	Wasp	14.61	13.88	40.6	13.4	5.4	Dennis, Mass.
26103		Sch.	Wasp	14.74	14.00	44.7	15.0	4.9	New York, N. Y.
26262		Slp.	Wasp	72.51	68.89	69.5	23.2	6.4	1813	Lansingburg, N. Y.	New Haven, Conn.
26320		Sch.	Wasp	8.12	7.72	31.8	10.9	5.6	1838	Newburyport, Mass.	Damariscotta, Me.
62868		Sch.	Wasp	578.25	566.77	160.0	33.0	13.6	1884	Mystic River, Conn.	New London, Conn.
80915	K. D. S. R.	Sch. y.	Wasp	41.64	39.56	67.6	19.7	7.1	1882	Chicago, Ill.	Buffalo, N. Y.
80923		Sch.	Wasp	5.71	5.43	38.5	9.9	3.0	1873	Dorchester County, Md.	Crisfield, Md.
81102		Sch.	Wasp	10.51	6.26	50.8	14.3	2.7	1885	Somerset County, Md.	Do.
81318		Slp.	Wasp	7.48	7.11	25.8	10.7	5.4	1891	Chelsea, Mass.	Boston, Mass.
81371		Slp. y.	Wasp	26.03	24.73	56.4	13.2	11.0	1892	Bristol, R. I.	Providence, R. I.
26845	H. C. S. F.	Sch.	Watchful	138.93	131.99	108.6	22.6	8.6	1862	Clayton, N. Y.	Philadelphia, Pa.
26800		Sch.	Watchman	99.46	85.05	79.0	23.6	7.3	1847	Seaville, Me.	Caldus, Me.
80377		Sch.	Watchman	14.06	13.36	49.0	12.9	4.0	1872	Crisfield, Md.	Annapolis, Md.
62582		Cat.	Waterfall	11.42	10.85	37.0	14.2	4.5	1866	Bristol, R. I.	Newport, R. I.

¹Formerly schooner Wm. F. Green and Son.

²Formerly British schooner Wanderer.

³Formerly sloop-yacht Rhinegold.

MERCHANT SAILING VESSELS OF THE UNITED STATES—Continued.

Official No.	Signal letters.	Rig.	Name of vessel.	Gross tonnage.	Net tonnage.	Length.		Depth.	When built.	Where built.	Home port (where permanent document issues).
						Feet.	Feet.				
80278	Slp.	Water Lily.....	18.25	8.86	42.0	15.0	4.0	1872	Fort Washington, N. Y.	Alexandria, Va.
81032	Sch.	Water Lily.....	19.54	18.56	58.7	17.2	4.0	1884	Mill Creek, Md.	Newport News, Va.
81229	Slp.	Water Lily.....	12.57	11.94	40.8	15.7	3.6	1889	Dividing Creek, N. J.	Bridgeton, N. J.
26184	H. S. L. D.	Sch.	Waterloo.....	116.42	110.60	84.0	20.6	8.2	1848	Waldoboro, Me.	Bangor, Me.
81369	Slp.	Water Nymph.....	7.05	6.70	29.6	10.7	5.6	1887	Tremont, Me.	Deer Isle, Me.
81183	Sch.	Water Ripple.....	6.01	5.71	30.5	9.8	4.2	1885	Bear Island, Me.	Brooklin, Me.
26286	Sch.	Water Sprite.....	11.62	11.04	32.0	12.0	4.5	1865	Belfast, Me.	Bath, Me.
80428	Sch.	Watertown.....	308.84	189.63	135.8	26.1	13.3	1874	Chaumont, N. Y.	Albany, N. Y.
26695	Sch.	Water Witch.....	32.60	30.97	60.2	17.9	5.3	1863	Baltimore, Md.	Newport News, Va.
80168	Sch.	Water Witch.....	5.02	5.02	31.0	8.7	8.2	1870	New London, Conn.	New Haven, Conn.
80581	Slp.	Water Witch.....	8.41	8.02	30.8	12.2	3.0	1875	Brooklyn N. Y.	New York, N. Y.
80727	Sch.	Water Witch.....	29.13	27.68	46.0	16.8	5.9	1879	Brunswick, Ga.	Charleston, S. C.
80828	K. C. D. V.	Sch. y.	Water Witch.....	71.37	67.81	79.6	22.3	9.0	1881	Myrtle, Conn.	New York, N. Y.
81422	Lgr.	Water Witch.....	5.45	5.18	32.0	9.3	3.6	1888	Morgan City, La.	Brashear, La.
81465	Slp.	Water Witch.....	9.22	8.76	40.0	13.0	4.0	1893	St. Augustine, Fla.	St. Augustine, Fla.
81524	Sch.	Water Witch No. 2.....	17.90	5.92	40.1	14.5	4.4	1895	New Orleans, La.	New Orleans, La.
81363	Sch.	Waters E. Fisher.....	13.73	13.05	41.3	15.0	3.9	1891	Dorchester, N. J.	Bridgeton, N. J.
81148	Slp.	Watson.....	12.07	12.33	40.0	13.8	3.8	1887	Bayonne, N. J.	New York, N. Y.
80689	Sch.	Watson Tompkins.....	77.86	73.97	83.5	27.1	5.4	1883	St. Michaels, Md.	Do.
80380	J. N. K. F.	Bg.	Wau-bun.....	508.44	447.92	137.0	30.1	17.2	1873	Machias, Me.	Camden, N. J.
18175	Sch.	Waukeasha.....	310.38	294.87	137.6	26.5	11.6	1862	Manitowoc, Wis.	Chicago, Ill.
26023	Sch.	Wave.....	20.58	19.55	50.3	17.5	5.3	1846	Somerset County, Md.	Baltimore, Md.
26179	Slp.	Wave.....	33.10	31.45	58.8	21.2	4.5	1838	Raucocas Creek, N. J.	Washington, D. C.
26342	Sch.	Wave.....	21.90	20.81	49.6	15.8	5.9	1845	Salisbury, Mass.	Machias, Me.
26489	Slp.	Wave.....	15.17	14.42	41.3	15.3	4.0	New York, N. Y.
26558	Slp.	Wave.....	5.42	5.15	26.0	10.0	2.0	Norfolk, Va.
26694	Sch.	Wave.....	34.05	25.58	54.8	16.1	6.2	1863	Accomac County, Va.	Baltimore, Md.
80736	Sch.	Wave.....	69.98	66.49	65.3	21.2	7.2	1853	Northport, N. Y.	Machias, Me.
80997	Sch.	Wave.....	67.16	63.80	73.0	24.3	6.0	1883	Rockyhill, Conn.	Key West, Fla.
81133	Slp.	Wave.....	8.19	7.78	27.6	10.6	3.5	1886	Fairhaven, N. J.	Perth Amboy, N. J.
81269	Sch.	Wave.....	6.14	5.84	30.0	11.2	4.3	1888	Oakland, Cal.	Port Townsend, Wash.
81345	Cat.	Wave.....	6.02	5.72	29.2	12.7	3.2	1891	Patchogue, N. Y.	Patchogue, N. Y.
81500	Slp.	Wave.....	6.96	6.61	30.7	10.3	5.7	1895	Brooksville, Me.	Castine, Me.
12667	K. C. F. M.	Sch. y.	Wave Crest.....	63.82	60.63	84.3	23.0	7.0	1884	Philadelphia, Pa.	Rochester, N. Y.
105695	Sch. y.	Wave Crest.....	10.20	9.69	33.2	12.0	4.6	1877	Bath, Me.	Boston, Mass.
80683	Sch.	Wavellet.....	32.04	30.44	57.0	20.2	4.1	1878	San Francisco, Cal.	San Francisco, Cal.
26173	Sch.	Waverly.....	262.66	249.53	134.6	25.2	10.0	1853	Sacketts Harbor, N. Y.	Detroit, Mich.
26300	Sch.	Waverly.....	52.09	49.49	65.0	19.0	7.0	1853	Essex, Mass.	Gloucester, Mass.
80909	Slp. y.	Waverly.....	7.19	7.12	27.4	12.8	3.7	1882	Wareham, Mass.	New York, N. Y.
81464	K. L. W. B.	Sch. y.	Wayfarer.....	7.40	67.60	76.5	21.0	9.1	1894	Port Jefferson, N. Y.	Do.
81344	Sch.	Way Haven.....	7.89	7.50	44.4	12.1	2.8	1891	Smyrna, N. C.	Beaufort, N. C.
80881	Sch.	Wayne.....	965.22	916.96	186.5	34.2	13.7	1882	St. Clair, Mich.	Detroit, Mich.
81521	K. M. J. R.	Sch.	Wayne.....	820.03	761.16	174.6	35.4	16.0	1895	Bath, Me.	Fall River, Mass.
80426	Slp. y.	Wayward.....	20.29	19.28	42.3	16.0	4.8	1874	Rye, N. Y.	Boston, Mass.
80786	Slp. y.	Wayward.....	12.20	12.20	36.0	14.5	4.1	1880	East Haddam, Conn.	New York, N. Y.
81273	Slp. y.	Wayward.....	40.61	38.58	66.8	15.0	11.0	1890	Boston, Mass.	Boston, Mass.
81384	Slp.	Wayward.....	6.34	6.03	31.9	10.2	4.7	1892	Deer Isle, Me.	Deer Isle, Me.
26352	Sch.	Weathercock.....	8.33	7.92	37.3	9.9	2.5	1861	Aranoska, Md.	Norfolk, Va.
80084	J. H. F. W.	Sch.	Web Foot.....	361.74	343.69	146.5	31.0	10.5	1869	Coos Bay, Oreg.	San Francisco, Cal.
81372	Slp.	Webster.....	5.41	5.14	35.5	11.5	3.0	1892	Crisfield, Md.	Crisfield, Md.
26903	J. F. L. V.	Sch.	Webster Barnard.....	150.22	142.71	97.3	26.9	8.5	1868	Bucksport, Me.	Bangor, Me.
81539	K. M. R. B.	Sch.	Weehawken.....	448.50	382.82	145.5	34.4	11.1	1896	Bath, Me.	New York, N. Y.
81497	Sch.	We Go.....	18.78	17.83	44.0	13.7	4.3	1895	Georgetown, S. C.	Georgetown, S. C.
80638	Sch.	Welcome.....	5.59	5.31	36.7	11.9	2.8	1870	Provincetown, Mass.	Richmond, Va.
80676	Slp.	Welcome.....	6.26	5.95	27.2	12.1	3.5	1882	Key West, Fla.	Key West, Fla.
26457	H. S. N. Q.	Sch.	Welcome R. Beebe.....	406.33	386.02	123.5	30.6	10.8	1860	Belleville, N. J.	Perth Amboy, N. J.
80153	Sch.	Weldon.....	36.84	35.00	62.8	21.0	5.6	1870	Somerset County, Md.	Onancock, Va.
26304	Sch.	Wellfleet.....	35.19	33.43	58.0	16.6	6.8	1829	Newburyport, Mass.	Waldoboro, Me.
26831	Sch.	Wellspring.....	11.12	10.57	45.5	11.6	4.1	New York, N. Y.
81531	Slp.	Wenham Lake.....	12.70	12.70	37.0	13.0	4.0	1896	Gloucester, Mass.	Gloucester, Mass.
81532	Sch.	Wenonah.....	27.21	27.21	50.5	16.4	6.4	1895	Kirkland, Wash.	Seattle, Wash.
26169	Sch.	Wenona.....	496.04	471.22	193.3	30.5	11.0	1857	Cleveland, Ohio	Buffalo, N. Y.
80623	K. C. G. T.	Slp. y.	Wenona.....	22.11	21.01	43.1	16.6	5.9	1881	Brooklyn, N. Y.	New York, N. Y.
80020	Sch.	Wenonah.....	25.65	24.28	56.6	19.4	4.5	1868	Somerset County, Md.	Crisfield, Md.
80429	Slp.	Wenonah.....	8.48	8.06	31.5	12.0	3.5	1874	Greenport, N. Y.	Greenport, N. Y.
80610	Sch.	Wenonah.....	8.99	8.55	39.5	12.0	3.2	1876	Crisfield, Md.	Crisfield, Md.
80628	J. W. N. B.	Slp. y.	Wenonah.....	37.04	35.19	60.0	13.7	10.0	1882	Greenpoint, N. Y.	New York, N. Y.
81368	Cat. y.	Wenonah.....	5.90	5.61	24.8	10.4	4.0	1892	Glenwood, N. Y.	Coldspring, N. Y.
80235	Sch.	Wentworth Allen.....	34.09	34.09	63.0	15.0	4.4	1871	Athens, N. Y.	New York, N. Y.
81375	Slp. y.	Weona.....	12.47	11.85	37.5	13.0	5.4	1892	Toms River, N. J.	Philadelphia, Pa.
81340	Slp.	We Are Here.....	6.09	5.76	26.8	9.1	6.3	1890	Deer Isle, Me.	Deer Isle, Me.
81311	Sch.	Wesley S.....	28.56	27.43	50.0	19.2	4.4	1890	Santa Rosa Sound, Fla.	Pensacola, Fla.
80155	J. K. C. H.	Sch.	Wesley Abbott.....	144.48	137.26	95.0	27.0	8.5	1870	Ellsworth, Me.	Ellsworth, Me.
80902	Sch.	Wesley Stevens.....	13.69	13.01	48.3	12.8	4.4	1882	Rockhall, Md.	Baltimore, Md.
81037	Slp.	Wesley D. Hale.....	44.97	42.73	60.5	20.0	4.4	1884	Rondout, N. Y.	New York, N. Y.
81319	K. J. F. V.	Sch.	Wesley M. Oler.....	1,061.32	964.59	191.1	39.0	19.2	1891	Bath, Me.	Dennis, Mass.
81350	K. J. W. N.	Sch.	West Point.....	1,213.72	1,168.69	220.0	38.7	22.3	1866	Glasgow, Scotland.....	New York, N. Y.

¹ Formerly schooner Nabob.² Formerly schooner-yacht Juniata.³ Formerly sloop Ariadne.⁴ Formerly British bark The Bruce.

MERCHANT SAILING VESSELS OF THE UNITED STATES—Continued.

Official No.	Signal letters.	Rig.	Name of vessel	Gross tonnage.	Net tonnage.	Length.	Breadth.	Depth.	When built.	Where built.	Home port (where permanent document issues).
						Feet.	Feet.	Feet.			
80118		Sch.	West Side	324.26	308.05	138.0	26.0	11.0	1870	Oswego, N. Y.	Oswego, N. Y.
80297		Sip.	West Wind	22.57	21.44	46.0	14.2	6.0	1872	Brooklyn, N. Y.	Mount Desert Ferry, Me.
26265		Sip.	Westchester	6.54	6.22	35.4	12.2	2.3	1866	Norwalk, Conn.	New York, N. Y.
26490		Sip.	Westchester	19.19	18.24	45.0	17.1	4.9			Jacksonville, Fla.
80353		Sch.	Westerloo	82.83	77.69	78.3	24.8	7.0	1873	Surry, Me.	Ellsworth, Me.
80577	J. R. S. N.	Sch.	Western Belle	1,097.85	1,071.73	183.3	38.1	22.5	1876	Bath, Me.	New York, N. Y.
80421	J. P. K. M.	Sch.	Western Home	135.12	128.37	96.5	29.0	7.9	1874	Maine Prairie, Cal.	San Francisco, Cal.
26969		Sch.	Western Leader	26.55	25.22	48.8	16.0	5.8	1860	Somerset County, Md.	Baltimore, Md.
26113		Sch.	Western Light	20.63	19.50	45.3	15.0	6.1	1857	Bristol, Me.	Brooklin, Me.
80294		Sip.	Western Star	5.58	5.30	33.0	10.3	3.0	1872	Franklin, La.	Brashear, La.
81307		Sch.	Westmoreland	8.73	8.30	43.0	12.7	3.3	1890	Currieween Bay, Va.	Alexandria, Va.
26383		Sch.	Westport	11.61	11.03	33.6	13.5	5.5	1853	Westport, Mass.	New Bedford, Mass.
80375		Sch.	White	10.45	9.93	30.7	12.4	4.2	1873	Bristol, R. I.	Bristol, R. I.
80818	K. C. L. T.	Sip. y.	Whiteaway	34.51	32.79	58.0	19.1	5.2	1881	Greenport, N. Y.	New York, N. Y.
81097		Sch. y.	Whim	30.65	29.12	54.7	16.0	4.9	1885	Brooklyn, N. Y.	Do.
26343		Sch.	Whip	11.38	10.82	38.0	13.0	4.0	1872	Bath, Me.	Marblehead, Mass.
80885		Sip.	Whip	64.18	60.97	71.8	23.1	4.8	1882	Boston, Mass.	Boston, Mass.
80160		Sch.	Whisper	16.07	15.27	42.0	14.0	4.0	1874	Galveston, Tex.	Galveston, Tex.
26271		Sch.	Whistler	58.14	55.24	67.0	23.0	6.0	1854	Newark, N. J.	Fall River, Mass.
26943		Sip.	Whistler	8.62	8.19	27.2	11.6	5.0	1868	Mystic, Conn.	Stonington, Conn.
80054		Sip. y.	Whistler	10.35	9.83	32.0	13.0	4.8	1847	New Bedford, Mass.	Boston, Mass.
81367		Sip.	Whistler	8.35	7.92	33.6	14.3	3.5	1892	Bridgport, Conn.	Bridgport, Conn.
81409		Sch.	Whistler	19.36	18.40	36.6	15.0	4.0	1892	Detroit, Mich.	Detroit, Mich.
80898		Sip. y.	Whitey	29.54	28.07	58.8	17.6	6.0	1882	Port Jefferson, N. Y.	New York, N. Y.
80677		Sch. y.	White Cap	53.73	51.04	66.8	20.7	6.7	1878	Essex, Mass.	Boston, Mass.
81327	K. J. M. F.	Sip. y.	White Cap	10.91	10.37	39.0	13.5	3.1	1885	Islip, N. Y.	New York, N. Y.
26247		Sch.	White Cloud	243.65	231.45	130.5	25.0	10.4	1853	Clayton, N. Y.	Do.
26721		Sch.	White Cloud	16.10	15.30	40.4	14.2	5.8	1851	New London, Conn.	New London, Conn.
80231		Sch. y.	White Cloud	7.44	7.07	30.0	10.0	4.0	1871	Rockland, Me.	Boston, Mass.
80725		Sch.	White Cloud	9.41	8.94	40.5	13.5	3.0	1879	Somers Point, N. J.	Wilmington, Del.
81280		Sip.	White Cloud	9.12	8.67	32.0	9.5	5.5	1890	York, Me.	Portsmouth, N. H.
81433		Sch.	White Cloud	9.30	8.84	38.0	9.4	2.4	1894	Essex County, Va.	Tappahannock, Va.
115287	J. P. V. B.	Bk.	White Cloud	586.01	514.88	148.6	32.8	16.0	1874	Boston, Mass.	Boston, Mass.
26377		Sch.	White Foam	60.92	57.88	63.0	18.7	7.9	1855	Essex, Mass.	Mount Desert Ferry, Me.
26990		Sip.	White Foam	5.63	5.35	28.0	12.0	2.4	1868	Crisfield, Md.	Crisfield, Md.
80343		Sch.	White Foam	8.79	8.36	31.3	12.0	4.8	1873	Castine, Me.	Deer Isle, Me.
80780		Sch.	White Foam	18.49	17.57	46.0	13.2	3.5	1880	North Island, Mich.	Grand Haven, Mich.
81096		Sip.	White Foam	5.67	5.39	26.4	11.0	3.6	1886	Tremont, Me.	Deer Isle, Me.
26667		Sip.	White Oak	13.91	13.22	38.5	15.0	3.5	1866	Port Jefferson, N. Y.	Perth Amboy, N. J.
81308		Sch.	White Scud	25.47	24.20	53.3	18.5	2.7	1890	Key West, Fla.	Key West, Fla.
81425		Sip.	White Squall	14.07	9.93	39.0	15.5	4.4	1893	Dorchester, N. J.	Bridgeton, N. J.
80483		Sip.	White Star	7.85	7.46	29.0	12.0	4.0	1873	Providence, R. I.	Bristol, R. I.
80635		Sip.	White Star	5.97	5.68	31.4	11.9	2.8	1877	South Haven, N. Y.	Patchogue, N. Y.
80682		Sip.	White Star	7.26	6.90	30.6	12.7	3.0	1878	Perth Amboy, N. J.	New York, N. Y.
81389		Sip.	White Star	10.31	9.80	33.0	13.8	3.2	1892	Flour Bluff, Tex.	Corpus Christi, Tex.
81505		Sip. y.	White Star	8.18	8.18	30.6	11.2	5.9	1895	Seattle, Wash.	Seattle, Wash.
80672		Sip.	White Swan	6.29	5.98	29.2	11.9	3.5	1875	Gauasie, N. Y.	New York, N. Y.
81485		Sch.	White Swan	9.80	9.80	31.0	10.0	4.0	1894	Sault Ste. Marie, Mich.	Marquette, Mich.
26732		Sch.	White Wing	23.41	12.30	49.6	17.6	4.6	1867	Dividing Creek, N. J.	Bridgeton, N. J.
26927		Sip.	White Wing	11.45	10.88	35.0	14.0	4.0		Hartford, Conn.	Crisfield, Md.
80186		Sip.	White Wing	36.04	34.24	65.0	19.0	6.0	1859	Noank, Conn.	Fall River, Mass.
80190		Sch.	White Wing	19.32	18.36	49.5	14.0	4.5	1871	New Haven, Conn.	Norfolk, Va.
81176		Sch.	White Wing	17.92	17.03	44.7	14.8	4.8	1888	Marco, Fla.	Key West, Fla.
80804		Sch.	White Wings	27.76	26.39	52.0	17.6	4.7	1881	San Francisco, Cal.	San Francisco, Cal.
81131		Sch.	White Wings	16.92	16.92	53.2	15.7	4.3	1882	Detroit, Mich.	Cleveland, Ohio.
81210	K. G. H. D.	Bkn. y.	White Wings	678.82	654.10	168.0	33.4	17.2	1889	Baltimore, Md.	Baltimore, Md.
81481		Sip.	White Wings	5.77	5.49	28.0	12.7	3.3	1893	Patchogue, N. Y.	Patchogue, N. Y.
81528		Sch.	White Wings	10.11	9.60	50.0	14.0	3.4	1888	St. Augustine, Fla.	St. Augustine, Fla.
80193		Sch.	Wide Awake	69.03	65.58	73.5	21.4	7.8	1871	Essex, Mass.	Portland, Me.
80415		Sch.	Wide Awake	7.82	7.43	43.0	12.0	2.0	1873	Bay Hundred, Md.	Baltimore, Md.
81026	K. C. L. N.	Sch.	Wide Awake	117.58	111.71	85.8	25.5	8.6	1882	Carlton, Ontario	Rockland, Me.
81202		Sch.	Wide Awake	5.50	5.23	30.0	10.0	2.8	1888	Saraha Creek, Va.	Newport News, Va.
81526		Sip.	Wide Awake	21.07	21.07	50.0	13.6	5.0	1897	Portland, Oreg.	Portland, Oreg.
26644		Sch.	Widgeon	22.98	21.83	46.2	13.9	4.0	1866	Algonac, Mich.	Detroit, Mich.
80457		Sip.	Widgeon	16.02	15.22	33.0	15.0	2.1	1874	Vallejo, Cal.	San Francisco, Cal.
80685		Sip. y.	Widgeon	22.94	21.79	56.2	15.7	4.5	1878	Brooklyn, N. Y.	Baltimore, Md.
80892		Sch. y.	Widgeon	16.26	15.45	39.1	13.7	5.9	1882	Bath, Me.	Boston, Mass.
80938		Sch.	Widgeon	43.95	41.76	65.8	20.5	5.9	1882	Whitehaven, Md.	Crisfield, Md.
81510		Sip.	Widgeon	9.04	9.04	30.8	12.0	3.6	1895	Tottenville, N. Y.	New York, N. Y.
81452		Sch.	Wilber C. Bozman	6.68	5.78	46.0	11.0	2.8	1893	St. Peters, Md.	Crisfield, Md.
80758		Sip.	Wilbert	8.84	8.40	38.1	13.4	3.8	1879	Coldspring, N. Y.	Perth Amboy, N. J.
81195		Sip.	Wilbur D.	10.30	9.79	37.2	15.2	4.0	1888	Patchogue, N. Y.	Patchogue, N. Y.
81124		Sch.	Wilbur E. Postles	47.79	45.40	66.8	21.8	5.2	1886	Frederica, Del.	Wilmington, Del.
26554		Sch.	Wild Cat	17.91	17.02	47.0	14.0	4.1	1857	Currituck County, N. C.	Newport News, Va.
81254		Sch.	Wild Cat	6.60	6.27	40.0	11.0	2.6	1889	Carters Creek, Va.	Do.
80124		Sip.	Wild Duck	16.79	15.96	44.3	16.3	4.0	1874	Charleston, S. C.	Charleston, S. C.

¹ Formerly bark Stillman B. Allen.

² Formerly British schooner Wide Awake.

MERCHANT SAILING VESSELS OF THE UNITED STATES—Continued.

Official No.	Signal letters.	Rig.	Name of vessel.	Gross tonnage.	Net tonnage.	Length.	Breadth.	Depth.	When built.	Where built.	Home port (where permanent document issued).
						Feet.	Feet.	Feet.			
81316	K. J. D. V.	Slp. y.	Wild Duck	15.57	14.80	42.5	14.5	4.7	1880	Pamrapo, N. J.	New York, N. Y.
81498		*Sch.	Wild Luck	19.59	9.80	48.0	17.0	3.9	1895	Mulatto Bayou, Miss	Shieldsboro, Miss.
80304		Sch.	Wild Eagle	19.10	18.14	40.8	18.0	5.2	1872	Key West, Fla.	Tampa, Fla.
26381		Slp.	Wild Flower	6.60	6.27	26.2	10.6	4.5	1868	Boston, Mass.	Salem, Mass.
80302		Sch.	Wild Flower	55.00	52.25	71.5	23.0	5.2	1872	Dorchester County, Md	Baltimore, Md.
81172		Sch.	Wild Hunter	15.20	14.44	46.2	17.0	3.2	1887	Jacksonville, Fla.	Jacksonville, Fla.
26301		Sch.	Wild Pigeon	46.87	44.53	63.0	19.0	7.0	1852	Essex, Mass.	Southwest Harbor, Me.
80627		Slp. y.	Wild Pigeon	12.50	12.50	37.0	14.0	4.0	1877	Sag Harbor, N. Y.	New Haven, Conn.
26279		Sch.	Wild Rose	23.20	22.03	47.5	13.3	3.8	1855	Boothbay, Me.	Southwest Harbor, Me.
80253		Slp.	Wild Rose	9.46	8.99	35.6	12.6	3.6	1871	Turtle Bayou, Tex.	Galveston, Tex.
80545		Slp.	Wild Rose	8.42	8.00	34.2	9.8	2.2	1875	Nashville, Va.	Norfolk, Va.
80624		Slp.	Wild Rose	16.40	15.58	50.0	14.0	3.0	1877	Alna, Me.	Wiscasset, Me.
80286		Sch.	Wild Rover	60.93		61.0	21.0	6.4	1871	Snow Island, Mich	Grand Haven, Mich.
80391		Slp.	Wild Rover	6.86	6.52	31.0	9.0	2.0	1873	Chincoteague, Va.	Chincoteague, Va.
80569		Slp.	Wildwood	11.19	10.64	31.0	13.0	5.0	1876	Mystic, Conn.	Stonington, Conn.
81234		Sch.	Wildwood	7.33	6.93	45.6	11.0	3.0	1889	Nanticoke, Md	Crisfield, Md.
81536		Slp.	Wildwood	6.05	5.23	26.5	10.0	4.3	1896	Damariscotta, Me.	Damariscotta, Me.
81256		Sch.	Wilford W. Fuller	23.75	22.57	48.0	17.8	5.1	1890	Bayport, N. Y.	Dennis, Mass.
80506		*Sch.	Wilfred	17.64	17.64	41.0	17.0	2.5	1882	Athens, N. Y.	Albany, N. Y.
95438		Slp.	Wilhelms.	15.19	14.43	35.0	13.8	4.9	1876	Noroton, Conn	Providence, R. I.
80272		Sch.	Wilhelms.	39.15	37.10	67.8	22.5	4.1	1872	Pascagoula, Miss	New Orleans, La.
81289		Slp.	Wilhelms.	7.70	7.32	31.8	11.8	3.4	1890	Point Isabel, Tex	Galveston, Tex.
81483		Cat. y.	Wilhelms.	9.62	9.14	32.8	13.9	3.2	1890	Harwichport, Mass	Newburyport, Mass.
81400		Sch.	Wilhelms N	22.87	15.43	55.3	19.3	3.8	1892	Bay St. Louis, Miss	Shieldsboro, Miss.
80708		Cat.	Wilhelmsa Broere	5.77	5.49	28.5	11.3	2.8	1870	Oakdale, N. Y.	Patchoque, N. Y.
80783	J. T. V. Q.	*Sch.	Wilkesbarre	1 678.06	1,626.43	239.6	47.0	19.5	1880	Setauket, N. Y.	New York, N. Y.
80342		Slp.	Willard	10.85	10.31	34.0	14.0	3.0	1875	Brooklyn, N. Y.	Do.
81362		Sch.	Willard Ainsworth	42.12	40.02	63.8	18.3	6.7	1892	Seattle, Wash	Seattle, Wash.
80489	J. Q. P. K.	Bk.	Willard Mudgett	875.42	831.65	160.0	34.0	21.3	1874	Stockton, Me	Boston, Mass.
26531	H. S. T. P.	Sch.	Willard Saulsbury	169.68	161.20	105.9	27.8	8.6	1855	Milton, Del.	Bangor, Me.
80691	J. S. T. K.	Bk.	Will W. Case	582.79	554.61	143.1	31.7	17.6	1877	Rockland, Me.	San Francisco, Cal.
80295		Sch.	William	13.11	8.82	37.7	14.3	3.6	1865	New Orleans, La	New Orleans, La.
80407		Lgr.	William	21.48	20.41	50.2	15.7	4.0	1872	Smyrna, N. C.	Wilmington, N. C.
80183		Slp.	William E	5.46	5.19	34.1	10.7	3.2	1874	Bayou Des Allemands, La	Brashear, La.
81091		Sch.	William H	7.72	7.34	31.5	12.2	3.3	1871	New Bridge, N. Y.	Patchoque, N. Y.
80201		Slp.	William Albert	10.47	9.95	53.4	15.4	3.0	1885	Cambridge, Md	Baltimore, Md.
26362		Sch.	William Aldrich	6.22	5.91	28.0	11.0	3.0	1887	Great Egg Harbor, N. J.	Bridgeton, N. J.
81360		Slp.	William Alfred	191.89	182.31	120.0	26.0	7.9	1856	Two Rivers, Wis	Milwaukee, Wis.
81236		Slp.	William Alfred	9.26	8.80	37.0	13.3	3.2	1892	York County, Va	Newport News, Va.
81395		Sch.	William Austin	9.94	9.45	40.5	14.5	3.8	1889	Solomons Island, Md.	Onancock, Va.
80130		Sch.	William Austin	6.84	6.50	46.7	11.6	2.7	1892	Crisfield, Md	Crisfield, Md.
81380	K. L. H. P.	Sch.	William Bleakley	63.30	60.14	68.0	24.0	6.0	1868	Poughkeepsie, N. Y.	New York, N. Y.
57059		Sch.	Wm. Bowden	778.30	695.41	185.6	38.8	15.4	1892	Port Blakeley, Wash	San Francisco, Cal.
80480		Sch.	Wm. Brake	318.79	302.86	143.2	26.9	11.0	1867	Marine City, Mich	Port Huron, Mich.
26129	H. S. J. R.	Sch.	William Buckley	54.52	51.80	70.5	23.0	5.0	1872	Tottenville, N. Y.	New York, N. Y.
26843		Sch.	William Butman	109.03	103.58	87.9	24.4	8.0	1861	Scarsport, Me.	Thomaston, Me.
26495		Sch.	Wm. Case	266.85	253.51	136.9	26.7	10.8	1855	Cleveland, Ohio	Toledo, Ohio.
26253		Slp.	William Chard	9.91	9.41	32.6	14.6	3.7	1853	Coscob, Conn	Bridgetport, Conn.
81330	K. J. N. V.	Sch.	William Chestnut	18.50	13.27	48.0	15.0	5.0			Baltimore, Md.
26583		Sch.	William Churchill	432.06	411.46	143.6	34.7	11.0	1891	New London, Conn	New London, Conn.
80466	J. Q. L. C.	Sch.	William Clark	37.75	35.87	59.5	21.0	4.5	1863	Nyack, N. Y.	Perth Amboy, N. J.
80557		Sch.	William Cobb	424.62	355.81	128.4	32.0	15.8	1874	Dighton, Mass.	Calais, Me.
26217		Sch.	William Corry	43.52	41.35	59.5	23.0	6.0	1875	Jersey City, N. J.	Port Jefferson, N. Y.
80872		Sch.	Wm. Crosthwaite	371.81	353.22	150.0	30.2	11.8	1866	Bay City, Mich	Detroit, Mich.
81201		Slp.	William Curry	17.87	16.98	42.1	14.5	4.2	1881	Key West, Fla.	Key West, Fla.
80107	J. H. Q. C.	Slp.	William Custie	11.92	11.33	49.1	15.1	3.8	1888	Girdletree, Md.	Chincoteague, Va.
80312		Sch.	William Deming	179.22	136.40	104.0	27.3	8.8	1869	Calais, Me.	Calais, Me.
80533		Sch.	William Dennis	18.08	17.18	42.8	16.0	4.4	1886	Port Norris, N. J.	Bridgeton, N. J.
26590		Sch.	William Devries	13.59	12.91	45.2	19.9	4.1	1872	Crisfield, Md.	Onancock, Va.
80124		Slp.	William Dickson	6.60	6.27	36.6	10.7	2.8	1875	Washington, D. C.	Annapolis, Md.
26847		Sch.	Wm. Donnelly	98.38	93.46	97.8	17.6	7.1	1860	Hamburg, Pa.	Seaford, Del.
26560		Sch.	William Downs	16.99	16.15	41.5	17.2	4.6	1870	Greenport, N. Y.	Greenport, N. Y.
80174		Slp.	William Duren	101.00	81.46	83.0	25.4	7.8	1867	Perry, Me	Calais, Me.
80217		Slp.	William Edwards	24.40	18.00	51.1	17.4	6.2			Camden, N. J.
80717		Slp.	William Elias	18.51	17.59	46.6	15.5	4.3	1885	Charleston, S. C.	Charleston, S. C.
81343		Sch.	William Elias	13.61	12.93	45.1	16.8	3.9	1871	Crisfield, Md.	Crisfield, Md.
80696		Sch.	Wm. Ellison	16.45	15.63	39.5	15.0	3.9	1887	Rehoboth, Del	Wilmington, Del.
26706	J. B. F. V.	Sch.	William Eulich	15.84	10.91	54.0	15.0	4.0	1891	St. Peters, Md	Crisfield, Md.
26340		Sch.	William Finch	49.49	47.02	68.0	17.3	5.2	1878	South Haven, Mich	Milwaukee, Wis.
26838		Sch.	William Flint	250.48	237.96	108.3	28.4	9.9	1863	Waldoboro, Me	Bangor, Me.
80199		Sch.	William Franklin	61.88	58.79	64.3	18.7	7.9	1838	Salisbury, Mass	Ellsworth, Me.
26028		Sch.	William Franky	464.97	441.73	165.5	32.0	11.8	1867	Cleveland, Ohio	Port Huron, Mich.
26532		Sch.	William Hayward	40.11	38.10	62.2	20.3	5.6	1871	St. Michaels, Md	Baltimore, Md.
26976		Slp.	Wm. Henry	52.82	50.18	72.5	20.6	5.4	1870	Covepoint, Md.	Richmond, Va.
		Sch.	William Henry	46.30	43.99	67.8	21.8	5.0	1839	Milton, Del	New York, N. Y.
		Sch.	William Henry	27.69	18.49	50.0	18.0	5.0	1848	Somerset County, Md.	Baltimore, Md.

¹ Formerly sloop Hattie Irving.

² Formerly barge S. Gardner.

MERCHANT SAILING VESSELS OF THE UNITED STATES—Continued.

Official No.	Signal letters.	Rig.	Name of vessel.	Gross tonnage.	Net tonnage.	Length.	Breadth.	Depth.	When built.	Where built.	Home port (where permanent document issues).
						Feet.	Feet.	Feet.			
80337		Sch.	William Henry	5.94	5.64	33.0	9.0	2.0	1873	Chincoteague, Va.	Tappahannock, Va.
81020		Sch.	William Henry	16.04	15.24	47.0	15.6	3.8	1884	York County, Va.	Cape Charles, Va.
80631		Sch.	William Herbert	10.50	9.98	34.0	12.0	4.0	1876	Bristol, Me.	Boston, Mass.
80843		Sch.	Wm. Hill	11.97	11.37	41.1	13.7	3.5	1881	Hunting Quarter, N. C.	Edenton, N. C.
26451		Sch.	William Howe	99.70	99.70	86.0	26.0	8.4	1851	Chatham, N. Y.	Plattsburg, N. Y.
26697		Sch.	William Hulste	22.15	21.05	35.0	16.8	4.5	1854	Bergen, N. J.	Newport News, Va.
81192		Sch.	William Hunt	6.21	5.90	37.6	9.4	2.8	1888	Poquoson, Va.	Do.
80567		Slp.	William James	8.53	8.11	35.0	11.0	2.0	1873	Chincoteague, Va.	Edenton, N. C.
81405		Sch.	William Jarrett	5.58	5.30	43.5	10.8	2.8	1892	Hollands Island, Md.	Crisfield, Md.
80118		Slp.	William Johnson	52.10	49.50	65.0	23.6	5.6	1832	Nyack, N. Y.	New York, N. Y.
81255	K. G. W. B.	Sch.	William Johnson	777.44	738.57	174.0	37.5	18.0	1890	Camden, Me.	Somers Point, N. J.
26229		Sch.	William Jones	385.77	366.49	152.0	30.0	11.0	1862	Black River, Ohio	Marquette, Mich.
80285	J. L. T. S.	Sch.	William Jones	311.97	264.32	129.2	30.9	10.5	1872	East Boston, Mass.	New York, N. Y.
26099		Sch.	William Keene	56.16	53.36	68.2	20.2	7.5	1866	Damariscotta, Me.	Machias, Me.
81011		Sch.	William Kelsor	9.90	9.41	41.0	12.6	3.4	1883	York County, Va.	Newport News, Va.
81494	K. M. D. B.	Sch.	William Lanthicum	156.25	148.44	112.0	27.6	8.0	1894	Churchcreek, Md.	Crisfield, Md.
80340		Sch.	William Layton	73.49	59.43	79.8	24.0	6.3	1873	Nanticoke River, Md.	Baltimore, Md.
80638		Sch.	Wm. Leishear	25.86	17.06	53.0	18.0	4.0	1872	Accomac County, Va.	Onancock, Va.
80925		Sch.	William McDaniel	19.51	18.54	59.6	15.4	4.2	1882	Crisfield, Md.	Crisfield, Md.
26981		Sch.	William McGee	85.99	81.70	82.0	23.5	7.5	1865	Somerset County, Md.	New York, N. Y.
80739		Sch.	William McGee	12.83	12.18	45.2	14.9	3.3	1879	Onancock, Va.	Newport News, Va.
80298		Sch.	William McGregor	732.94	696.30	200.0	33.9	13.7	1872	Gibraltar, Mich.	Detroit, Mich.
80656		Sch.	William McKenney	44.06	41.86	67.2	22.1	5.9	1877	Queen Anne County, Md.	Baltimore, Md.
80162		Sch.	Wm. McNamara	42.33	31.93	64.1	20.6	6.7	1870	Somerset County, Md.	Do.
80433	J. P. R. G.	Sch.	William Marshall	305.92	290.62	119.4	31.0	14.0	1874	Milford, Del.	Philadelphia, Pa.
81402		Sch.	Wm. Martin	41.33	27.55	64.6	23.0	5.3	1892	Grasshopper Point, Miss.	New Orleans, La.
80263	J. L. M. S.	Sch.	William Mason	465.23	388.39	144.6	33.5	14.9	1872	Wilmington, Del.	Dennis, Mass.
80513	J. Q. W. R.	Sch.	William Matheson	111.07	105.52	88.3	23.8	9.0	1875	Essex, Mass.	Provincetown, Mass.
26853		Slp.	William May	12.18	11.58	36.3	13.9	3.6	1853	Norfolk, Va.	Norfolk, Va.
26922		Sch.	William Miller	58.46	55.54	72.0	22.0	5.0	1867	Philadelphia, Pa.	Do.
81227		Sch.	William Montgomery	101.07	96.02	89.0	22.0	6.4	1889	Champlain, N. Y.	Burlington, Vt.
81190		Sch.	William Murray	22.31	21.20	48.5	18.2	3.8	1888	Lake Charles, La.	Galveston, Tex.
81268	K. H. D. P.	Sch.	William Neely	897.07	852.22	173.4	38.3	18.8	1890	New Haven, Conn.	New Haven, Conn.
26604		Sch.	William Nyce	41.81	39.72	59.0	22.0	4.6	1864	Philadelphia, Pa.	Coldspring, N. Y.
80442		Sch.	William Oliver	94.38	89.66	92.0	24.6	6.4	1874	Dorchester County, Md.	Baltimore, Md.
26141		Sch.	William Pickering	99.93	94.94	82.4	24.0	7.9	1851	Hampden, Me.	Plymouth, Mass.
80015		Slp.	Wm. Pollock	12.13	7.00	39.0	14.2	4.2	1868	Chincoteague, Va.	Bridgeton, N. J.
26673		Slp.	William Raynor	227.17	215.81	120.8	25.0	10.5	1862	Milan, Ohio	Port Huron, Mich.
80940	J. W. S. R.	Sch.	William Renton	447.26	424.91	148.4	36.4	11.9	1882	Port Blakeley, Wash.	San Francisco, Cal.
80044	J. G. M. D.	Sch.	William Rice	133.07	126.37	81.2	24.5	7.5	1869	Bath, Me.	Rockland, Me.
80239		Sch.	William Richardson	41.39	39.33	60.4	21.0	4.8	1869	Schellengers Landing, N. J.	Bridgeton, N. J.
26421		Sch.	William Roe	46.30	43.99	67.0	21.5	4.5	1850	Frederica, Del.	New York, N. Y.
26989		Slp.	Wm. Sappington	7.05	6.70	31.5	12.7	3.0	1868	Crisfield, Md.	Alexandria, Va.
80384		Sch.	Wm. Sappington	49.06	46.61	62.0	21.9	6.4	1873	Somerset County, Md.	Baltimore, Md.
80722		Slp.	William Scott	10.19	9.69	34.1	13.3	3.5	1878	Rockaway, N. Y.	New York, N. Y.
26623		Sch.	William Shriver	16.39	10.88	42.0	16.0	4.0	Philadelphia, Pa.	Bridgeton, N. J.
26703	J. B. F. T.	Slp.	William Slater	221.74	210.66	111.6	27.5	9.8	1866	Thomaston, Me.	Belfast, Me.
26535		Sch.	William Smith	60.18	57.18	60.6	25.1	6.6	1860	Brooklyn, N. Y.	New York, N. Y.
26572		Sch.	William Smith	8.98	8.53	34.8	11.2	4.1	1864	Pensacola, Fla.	Pensacola, Fla.
80848		Slp.	William Smith	9.70	9.22	38.2	13.0	3.2	1881	Perth Amboy, N. J.	New York, N. Y.
81490		Slp.	Wm. Smith	6.36	6.04	38.5	13.4	2.8	1894	Fairmount, Md.	Crisfield, Md.
80953		Sch.	Wm. Sommers	61.61	58.53	78.5	23.2	6.2	1883	Baltimore, Md.	Baltimore, Md.
26548		Sch.	William Starkey	54.55	51.83	72.0	19.0	6.0	1854	Medford, Mass.	Norfolk, Va.
26728		Sch.	William Stephen	13.60	8.90	41.5	14.0	4.2	1848	Philadelphia, Pa.	Crisfield, Md.
26079		Sch.	William Thomas	106.74	101.41	73.6	24.2	7.6	1849	Brookhaven, N. Y.	Calais, Me.
80387	J. N. Q. P.	Sch.	Wm. Todd	135.49	100.99	96.0	27.3	8.1	1873	Calais, Me.	Do.
26823		Sch.	William Townsend	42.34	40.23	60.0	20.6	4.1	1865	Frederica, Del.	Perth Amboy, N. J.
26960		Sch.	William Turner	20.21	19.21	48.2	16.5	4.5	1852	Somerset County, Md.	Washington, D. C.
26259		Sch.	William Voorhis	89.56	85.09	87.7	25.8	6.6	1866	Nyack, N. Y.	New York, N. Y.
81397		Sch.	William Warren	10.40	6.60	51.0	13.8	3.5	1892	Oriole, Md.	Crisfield, Md.
26058		Sch.	William Washington	19.98	18.98	52.6	16.9	5.4	1835	Somerset County, Md.	Baltimore, Md.
26485		Sch.	William Waterman	20.72	19.68	47.4	16.9	4.5	1855	Staten Island, N. Y.	Norfolk, Va.
26254		Slp.	William Wesley	7.72	7.33	34.4	13.9	3.5	Baltimore, Md.
80601		Slp.	William Williams	13.53	12.85	44.3	15.3	3.8	1876	Crisfield, Md.	Do.
80195		Sch.	Wm. Young	71.68	68.10	72.0	24.6	6.5	1871	Port Jefferson, N. Y.	New York, N. Y.
26272		Slp.	William Young, Jr.	13.98	13.28	35.9	14.6	5.5	1853	Tiverton, R. I.	Stonington, Conn.
80850		Sch.	Wm. A. Egerton	23.27	22.11	63.1	18.3	4.1	1881	Somerset County, Md.	Baltimore, Md.
80952		Sch.	Wm. A. Graves	74.19	70.59	81.0	20.9	7.0	1883	Norfolk, Va.	Norfolk, Va.
26905	H. S. J. L.	Sch.	Wm. A. Grozier	116.94	111.09	91.6	22.5	8.9	1865	Kennebunk, Me.	Provincetown, Mass.
80314		Sch.	William A. Low	64.34	61.13	64.6	23.2	5.6	1872	Forked River, N. J.	New York, N. Y.
26992	J. F. V. K.	Sch.	William A. Morrell	109.29	103.83	84.6	27.0	7.2	1868	Elizabethport, N. J.	Do.
80998		Sch.	William A. Parks	14.69	9.89	51.0	16.0	3.7	1883	Somerset County, Md.	Tappahannock, Va.
80469		Slp.	Wm. A. Ripley	63.58	60.41	69.3	20.4	5.3	1874	Newark, N. J.	New York, N. Y.
26731		Sch.	Wm. A. Steelman	17.78	10.10	42.0	15.2	4.2	1859	Seaville, N. J.	Annapolis, Md.
80584		Slp.	William A. Stevens	12.87	12.23	37.9	14.6	4.3	1876	Norwalk, Conn.	New York, N. Y.
80982		Sch.	Wm. A. Waters	5.82	5.53	37.1	9.9	3.0	1883	Kent County, Md.	Baltimore, Md.
62866		Sch.	Wm. A. Young	434.76	413.03	165.1	30.4	11.4	1883	Marine City, Mich.	Port Huron, Mich.
26970		Sch.	Wm. B. Coulbourn	24.89	23.65	51.0	17.0	5.8	1860	Somerset County, Md.	Onancock, Va.

MERCHANT SAILING VESSELS OF THE UNITED STATES—Continued.

Official No.	Signal letters.	Rig.	Name of vessel.	Gross tonnage.	Net tonnage.	Length.	Breadth.	Depth.	When built.	Where built.	Home port (where permanent document issues).
						<i>Feet.</i>	<i>Feet.</i>	<i>Feet.</i>			
80141		Slp.	William B. Foster	9.52	9.05	35.4	13.9	3.5	1870	Tuckerton, N. J.	Tuckerton, N. J.
80448	J. Q. C. F.	Sch.	William B. Herrick	499.84	474.85	146.6	34.0	19.0	1874	Newburyport, Mass.	Boston, Mass.
26165		Sch.	William B. Ogden	298.09	283.19	139.4	25.8	10.4	1857	Cleveland, Ohio	Detroit, Mich.
26946		Slp.	William B. Overton	13.08	12.43	44.0	15.5	3.6	1867	Sayville, N. Y.	Perth Amboy, N. J.
81533	K. M. P. N.	Sch.	William B. Palmer	1,805.73	1,625.20	257.2	42.1	20.1	1896	Bath, Me.	Bath, Me.
81484		Sch.	William B. Rambo	99.68	94.70	96.8	17.6	7.5	1894	Tuckerton, Pa.	Philadelphia, Pa.
80508	J. Q. V. B.	Sch.	William B. Steelman	441.19	419.14	130.6	32.7	10.7	1875	Abaco, N. J.	Perth Amboy, N. J.
81174		Slp.	Wm. B. Stites	19.52	12.34	47.6	16.0	4.5	1888	Port Norris, N. J.	Bridgeton, N. J.
80560		Sch.	William C. Lore	31.85	19.21	56.0	18.0	5.0	1876	Bridgeton, N. J.	Do.
26683		Sch.	William C. Pendleton	33.45	31.78	57.5	18.8	4.8	1857	Westerly, R. I.	Boothbay, Me.
80138		Slp.	Wm. C. Pruitt	9.18	6.88	32.5	12.5	3.4	1869	Worcester County, Md.	Chincoteague, Va.
81276	K. H. G. T.	Sch.	William C. Tanner	1,033.81	982.12	191.4	34.3	19.3	1890	Bath, Me.	Bath, Me.
81423		Sch.	William D. Becker	1,046.85	994.51	211.0	35.0	16.6	1892	West Bay City, Mich.	Cleveland, Ohio.
26956		Slp.	William D. Benston	5.31	5.04	28.0	11.3	3.3	1867	Accomac, Va.	Norfolk, Va.
80514		Sch.	William D. Clarke	43.04	40.89	86.0	21.0	3.8	1873	Ocequan, Va.	Alexandria, Va.
80232	J. L. G. M.	Sch.	William D. Hilton	324.83	308.59	124.5	32.2	11.1	1871	Bath, Me.	Providence, R. I.
26903		Slp.	Wm. D. Lockwood	7.99	7.59	35.0	13.0	3.0	1868	New York, N. Y.	Baltimore, Md.
80275	J. L. Q. R.	Sch.	William D. Marvel	454.44	431.72	139.0	33.7	14.9	1872	Wilmington, Del.	Fall River, Mass.
26043		Sch.	William E. Bartlett	29.66	28.18	56.3	19.5	5.7	1846	Queen Anne County, Md.	Norfolk, Va.
80735		Sch.	William E. Clarke	25.78	24.50	51.5	18.5	5.4	1879	Pocomoke City, Md.	Tappahannock, Va.
80549	J. R. H. T.	Sch.	William E. Clowes	571.36	531.58	140.0	33.0	14.0	1875	Port Jefferson, N. Y.	New York, N. Y.
80991		Slp.	Wm. E. Cox	24.44	23.22	46.1	17.3	5.6	1883	Milford, Del.	Tuckerton, N. J.
80432		Sch.	William E. Crowell	10.30	9.78	47.4	14.7	3.2	1874	Crisfield, Md.	Baltimore, Md.
81086	K. D. F. L.	Sch.	William E. Downes	753.95	716.26	164.0	37.3	18.0	1885	Bath, Me.	New Haven, Conn.
80298		Sch.	Wm. E. Hewlett	22.51	21.38	59.0	16.5	4.7	1872	Smithville, N. Y.	Bridgeton, N. J.
81231		Sch.	Wm. E. James	42.51	30.88	63.3	20.5	5.7	1889	Madison, Md.	Baltimore, Md.
26340		Sch.	William E. Leggett	82.57	78.44	73.8	23.8	7.1	1848	Nyack, N. Y.	Wiscasset, Me.
80554		Sch.	Wm. E. McDonald	98.37	93.46	82.1	23.1	8.6	1875	Gloucester, Mass.	Gloucester, Mass.
80535		Sch.	William E. Price	38.68	27.90	60.8	20.7	6.3	1874	Somerset County, Md.	Crisfield, Md.
80190		Sch.	Wm. E. Ward	9.32	8.86	39.7	12.1	3.4	1871	Crisfield, Md.	Do.
80070		Sch.	Wm. E. Woodall	65.17	61.91	73.3	22.4	6.4	1869	Baltimore, Md.	Tappahannock, Va.
81113		Slp.	William F. Allen	15.45	14.68	35.0	17.0	3.6	1866	Norfolk County, Va.	Newport News, Va.
81187		Sch.	Wm. F. Barnes	9.39	8.93	43.0	13.0	2.8	1888	Smiths Island, Md.	Crisfield, Md.
26649	H. S. T. N.	Sch.	Wm. F. Burden	129.47	123.00	95.7	26.6	7.5	1858	Norwalk, Conn.	Baltimore, Md.
81451	K. L. S. Q.	Sch.	William F. Campbell	211.30	168.68	112.8	29.5	8.3	1893	Cherryfield, Me.	Machias, Me.
80174		Sch.	Wm. F. Carroll	8.86	8.42	36.4	13.7	3.3	1871	Baltimore, Md.	Newport News, Va.
80245	J. W. T. K.	Sch.	William F. Collins	303.86	241.05	128.2	30.3	9.1	1882	Bath, Me.	Boston, Mass.
80238		Sch.	William F. Cullen	33.03	22.00	55.0	19.6	4.8	1868	Goshen, N. J.	Philadelphia, Pa.
76095	J. T. M. K.	Sch.	Wm. F. Green	267.45	217.06	115.7	28.5	12.1	1879	Ellsworth, Me.	Boston, Mass.
81058		Sch.	William F. Marscher	15.91	15.12	37.0	14.4	4.2	1884	Port Royal, S. C.	Beaufort, S. C.
80782		Sch.	William F. Miller	44.89	42.65	59.6	22.8	5.4	1880	New London, Conn.	York, Me.
81088		Sch.	Wm. F. Turner	9.88	9.39	37.4	14.6	3.3	1885	Sharptown, Md.	Crisfield, Md.
81158		Sch.	William F. Vilas	21.46	14.25	58.0	16.2	4.5	1887	Pocomoke City, Md.	Do.
81137	K. D. P. L.	Sch.	Wm. F. Witzemann	473.21	449.55	160.0	35.0	12.2	1887	Fairhaven, Cal.	San Francisco, Cal.
26073		Sch.	William G. Eadie	46.78	44.44	68.2	19.6	6.1	1842	Staten Island, N. Y.	Ellsworth, Me.
80931		Sch.	William G. Gillett	10.26	9.75	51.0	14.3	3.1	1882	Crisfield, Md.	Norfolk, Va.
80658		Sch.	William G. Hitchings	10.13	9.63	41.3	14.2	3.2	1877	Portsmouth, Va.	Do.
80824	J. V. G. S.	Bgn.	William G. Irwin	348.16	330.76	135.0	32.9	13.0	1881	San Francisco, Cal.	San Francisco, Cal.
26412		Sch.	William G. Tufts	58.58	51.79	71.5	21.0	4.5	1859	Westfield, N. Y.	Richmond, Va.
80209		Sch.	Wm. G. Vance	17.94	17.04	38.8	15.3	4.4	1871	Key West, Fla.	Key West, Fla.
80197		Sch.	William H. Archer	95.46	90.69	85.0	23.8	7.1	1871	Ellsworth, Me.	Plymouth, Mass.
80697	J. T. F. C.	Sch.	Wm. H. Bailey	489.08	464.63	146.6	34.6	15.1	1878	City Island, N. Y.	Perth Amboy, N. J.
110029		Sch.	Wm. H. Barnes	85.33	81.07	79.8	25.2	6.1	1869	Nyack, N. Y.	New York, N. Y.
80859		Sch.	William H. Barney	28.91	27.46	55.0	19.9	4.2	1881	Fish River, Ala.	Mobile, Ala.
81080		Sch.	William H. Bennett	10.38	9.87	49.0	12.9	3.6	1885	Somerset County, Md.	Crisfield, Md.
81365		Sch.	Wm. H. Berry	27.37	16.01	60.0	19.0	5.6	1892	Solomons Island, Md.	Bridgeton, N. J.
26375		Sch.	William H. Bolton	13.28	12.62	41.5	15.0	3.6	New York, N. Y.
80802		Sch.	Wm. H. Bradshaw	9.84	5.75	47.0	14.4	3.0	1881	Onancock, Va.	Crisfield, Md.
80328		Sch.	William H. Brown	62.24	59.13	57.5	26.2	7.0	1873	Brooklyn, N. Y.	New York, N. Y.
81237		Sch.	Wm. H. Bunting	15.80	15.01	56.3	15.6	4.4	1889	Oriole, Md.	Norfolk, Va.
81518	K. M. J. H.	Sch.	William H. Clifford	1,592.87	1,386.56	221.6	43.5	19.6	1895	Bath, Me.	Bath, Me.
80628	J. S. H. K.	Sch.	William H. Connor	1,496.38	1,423.84	210.4	40.5	24.2	1877	Searsport, Me.	Searsport, Me.
80955		Sch.	William H. Cross	58.83	55.89	78.0	21.4	7.2	1883	Bath, Me.	Gloucester, Mass.
81383	K. L. J. H.	Sch.	William H. Davenport	256.17	214.84	123.5	30.5	8.6	1892	Phippsburg, Me.	Bath, Me.
81477	K. M. B. C.	Sch.	William H. Davidson	286.65	272.23	122.0	32.5	11.2	1894	New London, Conn.	New London, Conn.
80674		Sch.	William H. Davison	10.49	9.97	33.2	12.0	5.0	1878	do	Southwest Harbor, Me.
80096		Sch.	William H. Denyse	8.81	8.37	31.9	11.1	2.8	1882	Longbranch, N. J.	Perth Amboy, N. J.
26382		Sch.	William H. De Witt	63.70	60.57	87.2	20.8	7.1	1851	Dartmouth, Mass.	Damariscotta, Me.
80393		Sch.	William H. Dunham	184.90	175.66	116.0	24.4	8.0	1873	Eastmanville, Mich.	Grand Haven, Mich.
80166		Sch.	William H. Finney	29.97	28.48	59.9	20.4	4.1	1870	Accomac County, Va.	Baltimore, Md.
26027		Sch.	William H. Gatzmer	25.40	16.54	50.0	17.0	4.9	1852	Philadelphia, Pa.	Philadelphia, Pa.
80709		Sch.	Wm. H. Hall	15.57	14.79	43.0	15.4	4.2	1879	Baltimore, Md.	Baltimore, Md.
80941		Sch.	Wm. H. Hill	17.19	16.33	56.0	16.0	2.8	1881	Charlestown, Md.	Do.
26574		Sch.	Wm. H. Hoyt	10.92	10.00	35.0	14.0	4.0	New York, N. Y.
80225		Sch.	William H. Hutchins	8.22	8.19	39.0	12.6	3.2	1871	Crisfield, Md.	Crisfield, Md.
26438		Sch.	William H. Jewell	46.72	44.49	62.2	21.6	5.5	1853	Nyack, N. Y.	Rockland, Me.
80280		Sch.	Wm. H. Jillard	66.52	63.19	77.6	23.0	6.1	1872	Talbot County, Md.	Baltimore, Md.

¹ Formerly schooner John J. Taylor.

² Formerly schooner Rebecca D.

MERCHANT SAILING VESSELS OF THE UNITED STATES—Continued.

Official No.	Signal letters.	Rtg.	Name of vessel.	Gross tonnage.	Net tonnage.	Length.		Depth.	When built.	Where built.	Home port (where permanent document issues).
						Feet.	Feet.				
26452	H. S. N. L.	Sch.	William H. Kenzel	430.15	408.65	129.1	32.9	10.3	1865	Staten Island, N. Y.	New York, N. Y.
26101		Sch.	William H. Lewis	18.81	17.87	41.8	18.2	4.6	1866	Newburyport, Mass.	Chatham, Mass.
80784		Slp.	William H. Lockwood	5.62	5.34	29.5	12.2	3.0	1880	New York, N. Y.	New York, N. Y.
80116		Slp.	William H. Lissenden	7.16	6.81	29.0	11.8	3.4	1868	Mariner Harbor, N. Y.	Perth Amboy, N. J.
80981	K. B. N. Q.	Slp.	William H. Macy	2,202.40	2,092.28	254.9	43.2	28.3	1883	Rockport, Me.	Rockport, Me.
80596		Slp.	William H. Maguire	7.95	7.56	35.3	13.3	3.0	1876	Newtown, Md.	Norfolk, Va.
81008		Sch.	Wm. H. Maguire	9.54	9.06	40.2	15.0	2.8	1883	Somerset County, Md.	Crisfield, Md.
80914		Sch.	Wm. H. Maguire	43.55	30.86	69.1	20.6	5.2	1882	Oxford, Md.	Baltimore, Md.
26101		Slp.	William H. Martin	12.19	11.59	36.0	15.0	4.0	New York, N. Y.	Coldspring, N. Y.
80800		Sch.	Wm. H. McGeo	25.00	23.75	63.3	18.2	4.5	1881	Somerset County, Md.	Baltimore, Md.
80423		Sch.	Wm. H. Meekins	73.20	69.54	87.0	23.5	6.5	1874	Oxford, Md.	Tappahannock, Va.
26499		Sch.	William H. Mersereau	11.16	10.61	35.0	14.5	4.1	1858	Patchogue, N. Y.	Perth Amboy, N. J.
80716		Slp.	Wm. H. Michael	48.91	36.89	65.4	21.4	5.7	1879	Queen Anne County, Md.	Baltimore, Md.
26443		Slp.	William H. Newman	49.64	47.16	51.0	23.5	6.6	1855	Brooklyn, N. Y.	New York, N. Y.
80700		Sch.	William H. Oakes	70.89	67.45	74.7	21.7	7.5	1878	Essex, Mass.	Greenport, N. Y.
80016		Sch.	William H. Owens	48.34	45.92	57.3	18.5	5.4	1857	Queen Anne County, Md.	Newport News, Va.
80498		Slp.	William H. Phillips	10.04	9.54	35.0	12.8	3.4	1874	Brookhaven, N. Y.	Patchogue, N. Y.
81516		Sch.	Wm. H. Rider	68.83	68.83	80.6	20.6	9.0	1895	Essex, Mass.	Gloucester, Mass.
26256		Sch.	Wm. H. Roach	28.16	19.71	53.5	18.1	5.5	1860	Somerset County, Md.	Crisfield, Md.
81134		Slp.	William H. Rowe	17.61	16.73	43.3	16.5	4.6	1886	Bayshore, N. Y.	Patchogue, N. Y.
26878		Sch.	William H. Russell	9.83	9.34	33.0	12.3	4.4	Boston, Mass.	Portsmouth, N. H.
26537	H. S. Q. L.	Sch.	William H. Rutan	126.49	120.17	93.6	26.0	7.0	1859	Westfield, N. Y.	Baltimore, Md.
81010		Sch.	William H. Saunders	27.13	25.77	60.4	25.3	5.5	1883	Annapolis, Md.	Annapolis, Md.
81117		Cat.	Wm. H. Sharp	6.13	5.83	27.3	12.1	3.3	1886	Patchogue, N. Y.	Patchogue, N. Y.
80035		Slp.	Wm. H. Sharratt	5.45	5.18	31.4	12.2	3.2	1867	Perth Amboy, N. J.
81054	K. C. R. D.	Sch.	Wm. H. Shubert	642.80	610.66	146.7	35.3	18.0	1884	Camden, N. J.	Philadelphia, Pa.
81451	K. L. S. W.	Sch.	Wm. H. Skinner	262.36	249.24	129.2	30.2	9.0	1893	Baltimore, Md.	Baltimore, Md.
80370		Sch.	Wm. H. Smith	27.42	26.05	55.2	19.2	5.8	1873	Somerset County, Md.	Newport News, Va.
80954	K. B. F. M.	Slp.	William H. Smith	2,003.70	1,908.40	232.4	43.3	17.8	1883	Bath, Me.	New York, N. Y.
80880	J. V. T. Q.	Slp.	William H. Starbuck	1,339.13	1,272.17	194.1	39.0	24.3	1882	Do.
81118		Sch.	William H. Starbuck	53.66	50.98	75.6	21.0	9.5	1886	Tottenville, N. Y.	Beaufort, S. C.
81315	K. J. D. Q.	Sch.	William H. Sumner	573.09	543.49	165.0	35.5	13.0	1891	Camden, Me.	New York, N. Y.
81295	K. H. Q. B.	Sch.	William H. Swan	840.63	728.99	171.0	38.9	19.5	1890	Camden, N. J.	Philadelphia, Pa.
80152		Sch.	Wm. H. Taylor	37.67	28.53	65.0	21.1	6.1	1870	Tobacco Stick, Md.	Crisfield, Md.
80999		Sch.	William H. Thompson	15.89	15.10	53.6	16.0	3.5	1883	Somerset County, Md.	Newport News, Va.
26538		Sch.	Wm. H. Townsend	65.57	62.30	59.3	25.0	6.0	1836	Brooklyn, N. Y.	New York, N. Y.
80565		Slp.	William H. Vanneman	10.31	9.51	37.6	14.0	3.8	1875	Penngrove, N. J.	Bridgeton, N. J.
26972		Sch.	William H. Vickery	25.16	23.90	49.6	16.4	5.2	1856	Somerset County, Md.	Baltimore, Md.
26764		Sch.	William H. Warren	31.14	29.58	56.9	18.4	6.3	1867	Harpwell, Me.	Pensacola, Fla.
81055		Sch.	William H. Whiting	25.16	23.91	59.0	20.0	5.0	1884	Pocomoke City, Md.	Crisfield, Md.
80789		Sch.	William I. Hume	14.91	14.17	42.6	16.7	3.8	1880	Onancock, Va.	Norfolk, Va.
80829		Sch.	William I. Simpson	58.13	55.23	69.0	23.5	5.2	1881	Milford, Del.	Baltimore, Md.
81534		Sch.	Wm. J. Bryant	55.48	44.12	73.6	20.8	7.8	1896	Hoquiam, Wash.	Seattle, Wash.
26975		Sch.	William J. Carroll	37.30	35.43	62.0	22.2	6.2	1867	Somerset County, Md.	Baltimore, Md.
81401		Sch.	William J. Griffith	17.01	11.73	59.0	15.6	4.4	1892	Oriole, Md.	Crisfield, Md.
80527		Slp.	William J. Leonard	16.70	9.96	47.5	17.2	4.5	1875	Somerset County, Md.	Do.
81078	K. D. C. W.	Sch.	Wm. J. Lermond	887.61	797.55	181.8	36.0	18.5	1885	Thomaston, Me.	Thomaston, Me.
81458	K. L. T. H.	Sch.	William J. Lipsett	1,026.15	974.84	190.0	39.8	20.2	1893	Camden, N. J.	Somers Point, N. J.
26255		Slp.	William J. Pell	8.59	5.14	40.0	13.0	3.6	Crisfield, Md.
80817	J. V. F. Q.	Slp.	William J. Rotch	1,717.69	1,664.37	218.2	42.1	24.2	1881	Bath, Me.	New Bedford, Mass.
80099		Sch.	Wm. J. Walter	8.77	8.33	36.5	14.3	3.3	1869	Crisfield, Md.	Baltimore, Md.
26045		Sch.	William K. Dodson	25.90	18.06	57.3	17.6	5.3	1855	Talbot County, Md.	Do.
1724		Sch.	William K. Hammond	62.50	59.38	74.0	24.6	5.1	1868	Staten Island, N. Y.	New York, N. Y.
81239	K. G. P. S.	Sch.	William K. Park	1,252.23	1,189.62	201.0	39.3	21.3	1889	Camden, N. J.	Somers Point, N. J.
62486		Sch.	William L. Axford	33.40	31.73	60.0	15.7	4.0	1870	New Baltimore, Mich.	Port Huron, Mich.
26936	J. E. N. V.	Sch.	William L. Burroughs	612.73	487.09	138.6	30.5	19.6	1855	Greenpoint, N. Y.	New York, N. Y.
80336	J. M. B. H.	Sch.	William L. Elkins	241.31	229.24	121.4	31.0	8.4	1873	Dennisville, N. J.	Philadelphia, Pa.
80223		Sch.	William L. Franklin	123.40	117.23	96.5	26.7	7.1	1871	Baltimore, Md.	Baltimore, Md.
80563		Sch.	William L. Peck	77.80	73.91	80.2	26.2	6.3	1867	Coldspring, N. Y.	New York, N. Y.
80994		Sch.	William L. Snyder	16.03	15.23	50.6	16.2	3.6	1883	Crisfield, Md.	Crisfield, Md.
80882	J. V. V. C.	Sch.	William L. Walker	592.68	563.05	156.9	34.3	15.1	1882	Boston, Mass.	Fall River, Mass.
81059	K. C. T. P.	Sch.	William M. Bird	808.44	788.02	172.0	36.6	19.0	1884	Camden, N. J.	Somers Point, N. J.
81132		Slp.	Wm. M. Brittain	10.95	10.40	44.0	13.0	3.0	1886	Nansemond County, Va.	Norfolk, Va.
80114		Sch.	Wm. M. Everett	167.49	159.12	108.0	30.0	7.6	1870	Rondout, N. Y.	Greenport, N. Y.
80926		Sch.	Wm. M. Fitchett	18.24	17.33	50.4	12.6	4.1	1882	Piankitank, Va.	Newport News, Va.
80620		Sch.	William M. Gaffney	74.65	70.92	80.4	22.8	7.8	1877	Gloucester, Mass.	New York, N. Y.
81083		Slp.	William M. Harned	6.42	6.10	28.5	13.4	3.2	1885	Patchogue, N. Y.	Do.
26493		Sch.	William M. Longstreet	11.83	11.24	42.2	16.5	5.6	1862	Oceanport, N. J.	Do.
80992		Sch.	William M. Powell	59.22	56.26	78.5	23.2	6.2	1883	Finney, Va.	Onancock, Va.
81503		Sch.	William M. Ritch	59.10	50.25	78.4	22.6	6.0	1895	City Island, N. Y.	Bridgeton, N. Y.
81003		Sch.	William M. Walker	19.20	18.24	45.6	15.8	4.6	1883	Tisbury, Mass.	Edgartown, Mass.
81106		Slp.	Wm. M. Ward	12.02	11.42	35.8	15.2	3.9	1886	Urbana, Va.	Tappahannock, Va.
26332	H. S. M. C.	Sch.	William M. Wilson	252.41	239.79	114.0	30.4	10.2	1864	Tuckerton, N. J.	Tuckerton, N. J.
80705		Sch.	Wm. O. Lowry	34.96	33.21	60.9	19.5	5.0	1879	St. Michaels, Md.	Baltimore, Md.
80816	J. V. F. P.	Sch.	William O. Snow	689.39	559.92	152.9	35.2	15.2	1881	Bath, Me.	Fall River, Mass.

¹ Formerly sloop Andrew Luke.

² Formerly schooner A. J. Williams.

MERCHANT SAILING VESSELS OF THE UNITED STATES—Continued.

Official No.	Signal letters.	Rig.	Name of vessel.	Gross tonnage.	Net tonnage.	Length.	Breadth.	Depth.	When built.	Where built.	Home port (where permanent document issues).
26585		Sch.	William P. Boggs	35.80	34.10	Feet. 50.0	Feet. 20.0	Feet. 5.0	1884	Staten Island, N. Y.	New York, N. Y.
80388		Sch.	Wm. P. Davis	122.39	116.27	94.3	26.3	6.7	1873	Milton, Del.	New London, Conn.
80714		Sch.	William P. Herbert	9.04	9.44	42.0	11.4	3.9	1879	Baltimore, Md.	Crisfield, Md.
80757	J. T. R. G.	Sch.	William P. Hood	605.97	632.68	138.4	36.4	16.9	1880	Bath, Me.	Fall River, Mass.
80277		Sch.	Wm. P. Hudgins	5.36	5.09	31.0	10.2	2.0	1872	Yorktown, Va.	Newport News, Va.
80255		Sch.	Wm. P. Whyte	9.01	8.56	43.0	12.8	3.3	1872	Crisfield, Md.	Crisfield, Md.
80219		Sch.	Wm. P. Whiting	16.13	15.33	44.2	16.7	5.0	1872	do	Annapolis, Md.
80427	J. P. M. L.	Sch.	William K. Huston	548.54	521.12	160.0	36.0	16.0	1874	Pembroke, Me.	Fall River, Mass.
81235		Sip.	Wm. R. Pritchell	8.04	7.64	35.2	13.7	3.4	1889	Cambridge, Md.	Crisfield, Md.
80128		Sip.	William S. Calvin	13.15	12.49	38.2	15.7	3.7	1870	Crisfield, Md.	Baltimore, Md.
80911		Sch.	Wm. S. Kirby	46.25	43.94	71.1	23.4	5.0	1882	Pocomoke City, Md.	Edenton, N. C.
80245		Sch.	Wm. S. Mason	19.54	18.57	56.7	15.3	4.2	1869	Milton, Del.	Onancock, Va.
81007		Sch.	Wm. S. McMaster	22.30	21.20	54.0	17.0	4.5	1883	Somerset County, Md.	Crisfield, Md.
80728		Sch.	Wm. S. Miles	16.02	15.50	47.0	16.3	4.3	1879	Crisfield, Md.	do
12099		Sch.	Wm. S. Tompkins	71.35	67.79	78.7	24.3	6.0	1850	Milton, Del.	New York, N. Y.
81351		Sch.	Wm. T. Banks	15.68	9.99	57.0	15.7	4.4	1891	St. Peters, Md.	Crisfield, Md.
80956	J. W. V. L.	Sch.	William T. Donnell	538.07	511.17	149.1	34.3	14.6	1883	Bath, Me.	Bath, Me.
26380		Sch.	William T. Parker	26.43	25.11	50.5	16.4	4.0	1864	Oceanport, N. J.	Perth Amboy, N. J.
81338	K. J. S. R.	Sch.	William T. Parker	178.73	169.80	105.0	28.0	7.0	1891	Milton, Del.	Wilmington, Del.
80579		Sip.	William T. Seward	12.67	12.04	39.0	15.5	4.3	1876	Greenport, N. Y.	Greenport, N. Y.
81393		Sch.	William T. Stallings	17.56	11.50	59.7	15.8	4.1	1892	Orlolo, Md.	Crisfield, Md.
81197		Sch.	Wm. T. Willing	13.86	6.23	56.0	14.5	3.8	1888	St. Peters, Md.	Annapolis, Md.
26309		Sch.	William V. Hutchins	62.68	59.55	70.0	20.2	7.5	1866	Essex, Mass.	Maclias, Va.
81136	K. D. P. G.	Sch.	William W. Converse	745.92	708.63	168.8	37.8	18.0	1886	New Haven, Conn.	New Haven, Conn.
81455		Sch.	Wm. W. Crowell	21.35	20.27	60.0	17.1	4.4	1893	Orlolo, Md.	Crisfield, Md.
80074		Sch.	Wm. W. Hackett	65.60	62.32	77.3	23.0	5.9	1869	Dorchester County, Md.	do
81248		Sch.	Wm. W. Ker	70.81	67.27	80.8	22.0	9.7	1889	Wilmington, Del.	Philadelphia, Pa.
80161		Sch.	Wm. W. McDaniel	38.10	27.26	62.2	20.1	6.3	1870	Somerset County, Md.	Baltimore, Md.
80063		Sch.	William W. Wood	76.83	73.02	81.0	22.0	5.0	1869	Northport, N. Y.	Hartford, Conn.
80543		Sch.	Wm. H. H. Bixler	20.38	19.37	52.5	16.9	5.1	1875	Somerset County, Md.	Alexandria, Va.
80633	J. V. Q. K.	Sch.	William Lorman Roberts	763.15	725.00	166.8	35.3	16.3	1881	Bath, Me.	Fall River, Mass.
81200		Sch.	Wm. Trickett Giles	21.62	15.17	61.8	17.1	4.6	1888	St. Peters Creek, Md.	Crisfield, Md.
26779		Sch.	William and Albert	33.10	31.45	58.8	20.8	4.2	1861	San Francisco, Cal.	San Francisco, Cal.
26985		Sip.	William and Fannie	6.96	6.62	34.0	12.0	3.0	1868	Crisfield, Md.	Crisfield, Md.
26419		Sch.	William and James	43.51	41.34	54.7	21.8	5.2	1849	Bridgeton, N. J.	Perth Amboy, N. J.
26474		Sch.	William and James	81.20	77.14	79.0	23.6	7.0	1864	Sussex County, Del.	Seaford, Del.
26207		Sch.	William and John	32.30	30.69	54.0	18.0	5.0	1848	Charleston, S. C.	Savannah, Ga.
80772		Sch.	William and John	73.03	69.38	77.6	23.4	5.7	1840	Dorchester County, Md.	Seaford, Del.
81167		Sch.	Wm. B. and Wm. J. Carlisle	20.92	13.56	47.6	17.0	4.2	1887	Leeburg, N. J.	Bridgeton, N. J.
81170		Sip.	Williams Brothers	6.37	6.06	24.6	12.3	3.8	1887	Noank, Conn.	New London, Conn.
80785	J. T. V. R.	Sch.	Williams C. Wickham	329.82	313.33	131.6	32.6	10.7	1880	Milford, Del.	Philadelphia, Pa.
26929		Sip.	Willie	25.37	24.11	44.0	17.8	5.0	1867	Brooklyn, N. Y.	New York, N. Y.
80150		Sip.	Willie	16.66	15.83	44.0	16.5	4.2	1870	Rockaway, N. Y.	do
80287		Sip. y.	Willie	7.60	7.22	29.0	11.0	4.0	1872	Lynn, Mass.	Portland, Me.
80398		Sip.	Willie	12.17	11.57	37.4	13.7	4.4	1874	Charleston, S. C.	Charleston, S. C.
80616		Sch.	Willie	13.91	13.21	34.0	13.0	5.0	1877	Noank, Conn.	Stonington, Conn.
80912		Sch.	Willie	91.58	87.00	80.0	22.6	7.0	1862	Cornwallis, Nova Scotia	Deer Isle, Me.
80873		Sch.	Willie	16.75	15.91	42.0	15.5	3.8	1881	Clearcreek, Tex.	Galveston, Tex.
81506		Sip.	Willie	11.43	10.86	36.6	14.4	4.0	1895	Portsmouth, Va.	Norfolk, Va.
26119		Sch.	Willie B.	13.37	12.71	43.6	12.2	3.6	1866	Swansboro, N. C.	Beaufort, N. C.
26691		Sch.	Willie G.	59.00	56.05	67.5	20.0	7.7	1860	Essex, Mass.	Damariscotta, Me.
81421		Sch.	Willie R.	9.03	8.58	35.0	13.0	3.9	1892	Biloxi, Miss.	Shieldsboro, Miss.
80071		Sch.	Willie T.	5.39	5.13	34.1	11.3	3.0	1883	Klunkeest, N. C.	Newbern, N. C.
81482		Sip.	Willie T.	13.56	12.88	36.8	14.9	5.3	1894	East Boothbay, Me.	Damariscotta, Me.
26556		Sip.	Willie Ann	9.62	9.14	36.5	12.6	3.0	1861	Potomac, Va.	Newport News, Va.
81404		Sch.	Willie Clarence	10.50	9.97	51.3	14.4	3.2	1892	Orlolo, Md.	Crisfield, Md.
81356		Sip.	Willie Glover	5.47	5.20	30.7	11.9	2.8	1891	Apalachicola, Fla.	Apalachicola, Fla.
80303		Sch.	Willie Hilles	34.52	32.79	61.5	17.2	4.5	1870	Havre de Grace, Md.	Baltimore, Md.
26636		Sch.	Willie Lincoln	24.25	23.04	59.0	15.8	5.0	1866	Duxbury, Mass.	Tappanhook, Va.
80334		Sch.	Willie Loutit	181.75	172.66	116.5	25.0	8.1	1873	Eastmanville, Mich.	Milwaukee, Wis.
80600		Sch.	Willie Revel	8.67	8.24	38.0	14.0	3.6	1876	Worcester County, Md.	Baltimore, Md.
81087	K. D. F. M.	Sip.	Willie Rosenfeld	2,473.67	2,292.12	266.5	44.8	19.1	1885	Bath, Me.	Bath, Me.
80619		Sip.	Willie Russell	13.03	7.13	39.0	15.0	4.0	1877	Leeburg, N. J.	Bridgeton, N. J.
26763		Sch.	Willie Smith	32.00	30.40	55.9	17.5	6.4	1866	Harpwell, Me.	Portland, Me.
80738		Sch.	Willie Wallace	22.48	21.36	51.1	17.3	6.1	1879	New Berlin, Fla.	Jacksonville, Fla.
80750	J. T. Q. N.	Sch.	Willie A. McKay	175.19	146.88	102.0	25.8	9.9	1880	Essex, Mass.	Provincetown, Mass.
81252		Sch.	Willie C. Golson	7.52	7.14	29.6	12.4	2.8	1890	Milton, Fla.	Pensacola, Fla.
81366		Sip.	Willie E. Morse	9.93	9.44	32.4	12.0	6.2	1892	Friendship, Me.	Southwest Harbor, Me.
80588		Sip.	Willie F. Thomas	25.26	17.56	53.0	17.5	5.4	1883	Dorchester County, Md.	Crisfield, Md.
81238		Sch.	Willie F. Price	20.04	13.07	54.8	15.9	4.4	1889	Somerset County, Md.	do
81205	K. G. C. J.	Sch.	Willie H. Chud	626.38	595.07	175.5	36.4	13.1	1888	Thomaston, Me.	Thomaston, Me.
80922	J. W. K. T.	Sch.	Willie H. Higgins	593.05	563.40	148.0	35.1	14.3	1882	Yarmouth, Me.	Boston, Mass.
81015		Sch.	Willie H. White	30.96	22.71	65.6	18.5	5.3	1883	Solomons Island, Md.	Annapolis, Md.
81230		Sch.	Willie J. Gibson	9.90	9.40	58.5	15.2	4.1	1889	do	Baltimore, Md.
80649	J. V. N. Q.	Sch.	Willie L. Newton	385.52	366.25	140.0	32.6	12.5	1881	Bangor, Me.	Bangor, Me.

¹ Formerly schooner James R. Mitchell.

² Formerly British schooner Fanny Given.

MERCHANT SAILING VESSELS OF THE UNITED STATES—Continued.

Official No.	Signal letters.	Rig.	Name of vessel.	Gross tonnage.	Net tonnage.	Length.	Breadth.	Depth.	When built.	Where built.	Home port (where permanent document issues).
						Feet.	Feet.	Feet.			
80512	J. Q. W. C.	Sch.	Willie L. Swift.....	100.68	95.65	81.9	22.8	8.4	1875	Provincetown, Mass.....	Provincetown, Mass.
80626		Sch.	Willie M. Stevens.....	80.56	76.48	78.0	22.0	7.0	1877	Bath, Me.....	Gloucester, Mass.
81286	K. H. M. N.	Bkn.	Willie R. Hume.....	665.73	589.48	183.1	39.6	14.6	1890	North Bend, Oreg.....	San Francisco, Cal.
80420		Sch.	Willie Lee Hall.....	56.64	53.81	73.0	23.5	5.8	1873	Newtown, Md.....	Baltimore, Md.
81208		Sch.	Willis.....	7.73	7.44	42.0	10.8	3.2	1889	Smyrna, N. C.....	Beaufort, N. C.
80811		Sip.	Willis B.....	6.21	5.90	28.0	12.0	3.0	1881	Greenport, N. Y.....	Bridgeport, Conn.
81457		Sip.	Will-o'-the-Wisp.....	8.28	7.87	31.9	11.9	4.6	1893	Bridgeport, Conn.....	Do.
81412		Sch.	Willow.....	39.20	37.24	71.0	15.0	5.5	1892	Catfish Creek, Ga.....	St. Marys, Ga.
26492		Sip.	Willow Brook.....	11.30	10.74	37.5	14.6	3.6			New York, N. Y.
62526		Sip.	Willow Brook.....	11.15	10.60	38.0	13.9	5.6	1871	New Bedford, Mass.....	Providence, R. I.
26947	J. F. N. C.	Sch.	Willow Harp.....	172.73	164.10	95.5	26.7	8.0	1880	Port Jefferson, N. Y.....	Port Jefferson, N. Y.
81098		Sch.	Wilmington.....	9.91	9.91	38.3	13.6	3.2	1885	Wilmington Island, Ga.....	Savannah, Ga.
80708	J. T. R. W.	Bk.	Wilna.....	1,483.38	1,368.67	200.4	42.1	24.0	1880	Freeport, Me.....	San Francisco, Cal.
80976	K. B. M. H.	Sch.	Wilson and Hunting.....	418.70	344.85	152.0	35.0	11.6	1863	Alexandria, Va.....	Port Amboy, N. J.
81049		Sch.	Wilson and Willard.....	52.58	49.96	62.7	21.3	5.7	1884	Gouldsboro, Me.....	Portsmouth, N. H.
81232		Sip.	Wilsonia.....	12.73	12.09	41.4	13.9	3.4	1889	Pocomoke City, Md.....	Norfolk, Va.
80960		Sip.	Winant W. Weir.....	13.91	13.22	31.0	15.5	4.6	1883	Glenwood, N. Y.....	New York, N. Y.
81461	K. L. T. P.	Sch.	Winchester.....	118.49	112.57	89.5	25.0	10.0	1893	Prosper, Oreg.....	San Francisco, Cal.
26965		Sch.	Windward.....	67.17	63.82	72.0	23.0	5.6	1858	Dorchester County, Md.....	Crisfield, Md.
80525		Sch. y.	Windward.....	20.58	19.56	51.0	16.2	5.2	1875	Ialip, N. Y.....	New Bedford, Mass.
80891		Sip.	Windward.....	6.39	6.08	29.0	10.5	3.0	1882	Worcester County, Md.....	Chincoteague, Va.
95147	K. H. V. T.	Sch. y.	Windward.....	40.42	38.40	64.6	17.5	6.4	1872	Bath, Me.....	Boston, Mass.
80883		Sch.	Winfield.....	12.23	11.62	38.6	14.0	3.5	1882	Key West, Fla.....	Key West, Fla.
26786		Sch.	Winfield Scott.....	49.83	47.36	66.0	22.4	5.0	1861	San Francisco, Cal.....	San Francisco, Cal.
81359		Sch.	Winfrey.....	11.12	10.56	42.6	14.2	2.9	1892	Isle of Wight County, Va.....	Norfolk, Va.
26310		Sch.	Wingarsheek.....	65.40	62.13	69.6	20.0	7.0	1860	Gloucester, Mass.....	York, Me.
80447	J. V. N. K.	Sch.	Wing and Wing.....	141.82	134.73	104.0	30.0	8.2	1881	San Francisco, Cal.....	San Francisco, Cal.
81394		Sip.	Winged Arrow.....	8.84	8.40	34.0	10.5	3.9	1892	Everett, Wash.....	Port Townsend, Wash.
81304	K. H. R. Q.	Cat.	Winged Arrow.....	5.62	5.34	23.6	11.0	3.5	1895	Osterville, Mass.....	Chatham, Mass.
81300	J. K. S. W.	Sch.	Wineganance.....	264.16	250.96	126.7	30.4	8.4	1890	Phippsburg, Me.....	Bath, Me.
80205		Sch.	Winner.....	185.28	176.02	90.7	28.3	9.1	1871	Harrington, Me.....	Machias, Me.
81463		Sch.	Winnie.....	10.60	10.07	42.5	14.2	4.2	1893	Old River, Tex.....	Galveston, Tex.
81173		Sch.	Winnie Davis.....	23.81	14.76	58.0	19.6	4.0	1887	Handsboro, Miss.....	New Orleans, La.
81522		Sip.	Winnie Kane.....	11.38	10.81	32.5	12.1	6.0	1895	Friendship, Me.....	Mount Desert Ferry, Me.
80439	J. P. S. R.	Sch.	Winnie Lawry.....	246.40	234.08	108.0	29.6	10.2	1874	Waldoboro, Me.....	Boston, Mass.
81213		Sch.	Winnie Weaver.....	17.17	16.32	45.0	13.5	5.5	1889	Charlevoix, Mich.....	Chicago, Ill.
90362		Sch.	Winnie Wing.....	200.23	190.22	118.0	28.0	10.0	1867	Fort Howard, Wis.....	Grand Haven, Mich.
81069		Sip.	Winnie A. Small.....	25.02	23.77	53.5	17.6	3.0	1885	Alna, Me.....	Wiscasset, Me.
81060		Sch.	Winnie H. Windsor.....	26.94	25.59	63.1	17.2	5.2	1884	Solomons Island, Md.....	Annapolis, Md.
20491	K. H. G. L.	Sch. y.	Winona.....	50.24	47.73	80.0	18.0	6.9	1873	New York, N. Y.....	New York, N. Y.
81207	K. G. D. N.	Sch. y.	Winona.....	108.91	103.47	88.4	23.3	9.1	1889	Essex, Mass.....	Gloucester, Mass.
81242		Sip. y.	Winona.....	8.83	8.40	27.5	10.8	5.4	1889	Gloucester, Mass.....	Do.
80146	J. K. B. D.	Sch.	Winslow Morse.....	111.23	105.67	82.9	24.4	7.2	1870	Bath, Me.....	Boston, Mass.
80629		Sip. y.	Winsome.....	19.28	18.21	41.0	15.5	5.5	1876	Brooklyn, N. Y.....	Do.
81018		Sch.	Winyah.....	18.16	17.31	43.2	16.4	6.1	1884	Charleston, S. C.....	Georgetown, S. C.
80376		Sip.	Witch.....	16.62	15.79	43.0	14.5	4.5	1873	Newport, R. I.....	New Haven, Conn.
81179	J. L. M. V.	Sch. y.	Witch.....	6.58	6.25	32.0	11.3	3.4	1886	Salem, N. J.....	Camden, N. J.
80287		Sch.	Witch Hazel.....	251.49	238.92	118.2	32.1	8.5	1872	Bath, Me.....	Providence, R. I.
80269		Sch.	Witch of the Bay.....	22.45	21.34	44.5	20.0	3.5	1870	San Francisco, Cal.....	San Francisco, Cal.
81169		Cat.	Witch of the Wave.....	6.81	6.47	29.5	10.6	3.9	1873	Edgartown, Mass.....	Edgartown, Mass.
81374		Sip.	Witch of the Wave.....	18.10	17.20	44.3	16.0	4.7	1892	Wallisville, Tex.....	Galveston, Tex.
80760	K. C. Q. D.	Sip. y.	Wizard.....	35.54	33.76	63.0	17.2	5.3	1880	Greenpoint, N. Y.....	New York, N. Y.
80869		Sch.	Wolf River Packet.....	11.45	10.88	39.0	13.7	3.0	1879	Shieldsboro, Miss.....	Shieldsboro, Miss.
26349		Sch.	Wollin.....	48.80	46.36	84.0	18.8	5.3	1854	Milwaukee, Wis.....	Milwaukee, Wis.
62187		Sip.	Wolverine.....	141.95	134.86	120.0	26.0	6.8	1867	East Saginaw, Mich.....	Port Huron, Mich.
62522		Sch.	Wolverine.....	195.72	185.94	117.0	25.4	8.4	1871	Grand Haven, Mich.....	Milwaukee, Wis.
26905		Sch.	Wonder.....	49.15	46.71	62.0	23.0	5.0	1868	San Francisco, Cal.....	San Francisco, Cal.
26951		Sch.	Wonder.....	68.13	64.73	66.0	24.6	6.4	1847	Piermont, N. Y.....	Port Jefferson, N. Y.
80815		Sch.	Wonder.....	39.05	37.10	61.0	16.3	5.7	1875	Sheboygan, Wis.....	Chicago, Ill.
80651		Sip.	Wonder.....	7.49	7.12	34.4	11.9	3.0	1873	Smiths Landing, N. J.....	Somers Point, N. J.
80706		Sip.	Wonder.....	9.01	8.56	35.5	14.6	3.1	1878	Sayville, N. Y.....	Port Amboy, N. J.
81293		Sip.	Wonder.....	6.16	5.86	30.4	9.9	3.6	1890	Hamburg, Conn.....	New London, Conn.
81468		Sch.	Wonder.....	14.67	13.94	47.4	12.4	3.1	1894	Chester, Pa.....	Philadelphia, Pa.
80972	K. B. M. C.	Sch.	Woodbury M. Snow.....	107.38	102.02	73.4	21.4	7.5	1883	Rockland, Me.....	Rockland, Me.
26622		Sch.	Wood Duck.....	18.34	13.02	46.7	15.8	4.8	1840	Philadelphia, Pa.....	Camden, N. J.
21676		Sch. y.	Woodmansee.....	23.17	22.02	61.0	16.4	5.3	1853	New York, N. Y.....	New York, N. Y.
26757	J. B. H. P.	Sch.	Woodside.....	594.34	564.63	142.8	31.1	11.7	1866	Cumberland, Me.....	Portland, Me.
80852	J. V. N. T.	Sch.	Woodward Abrahams.....	744.25	707.04	166.0	35.0	16.1	1881	Waldoboro, Me.....	Boston, Mass.
80958		Sch.	Woodford.....	29.14	20.40	63.2	18.0	4.7	1883	Madison, Md.....	Crisfield, Md.
81064		Sip.	Wrangel.....	9.67	9.09	47.8	11.7	3.5	1884	Wrangel, Alaska.....	Wrangel, Alaska.
80335		Sch.	Wren.....	16.15	9.90	49.2	16.7	3.6	1873	Bayou Lacomb, La.....	New Orleans, La.
80355		Sip.	Wren.....	9.75	9.27	43.0	13.5	3.8	1875	Dorchester County, Md.....	Baltimore, Md.
81277		Sch.	Wren.....	6.76	6.42	34.6	9.8	3.3	1890	Onekama, Mich.....	Grand Haven, Mich.
26246		Sch.	Wyandotte.....	320.81	304.77	141.0	31.8	9.6	1856	Newport, Mich.....	Toledo, Ohio.
81092		Sip.	Wyandotte.....	7.93	7.54	33.0	13.0	3.0	1884	Norfolk, Va.....	Norfolk, Va.
81469		Cat.	Wychmere.....	7.51	7.14	27.5	12.2	3.9	1894	Harwichport, Mass.....	Dennis, Mass.

¹ Formerly schooner-yacht Haza.

² Formerly schooner Prospero.

³ Formerly schooner-yacht Ray.

MERCHANT SAILING VESSELS OF THE UNITED STATES—Continued.

Official No.	Signal letters.	Rig.	Name of vessel.	Gross tonnage.	Net tonnage.	Length.	Breadth.	Depth.	When built.	Where built.	Home port (where permanent document issues).
						Feet.	Feet.	Feet.			
X.											
27018		Cat.	XXXX	5.85	5.56	24.3	11.0	3.4	1896	Osterville, Mass.	Chatham, Mass.
27012		Sch.	X 10 U 8	23.73	22.54	44.0	15.7	4.0	1888	South Haven, Mich.	Grand Haven, Mich.
27017		Sip.	Xantho	9.04	8.59	36.2	13.0	4.0	1894	Lake Charles, La.	Lake Charles, La.
27009	J. P. F. N.	Bk.	Xenia	1,174.36	1,059.44	182.6	36.6	22.9	1874	Bath, Me.	New York, N. Y.
27014		Sch.	Xibalba	13.75	13.06	37.4	13.9	3.1	1892	Boggy Bayou, Fla.	Pensacola, Fla.
27015		Sip.	Xora	10.72	10.18	32.3	13.2	5.0	1893	Seattle, Wash.	Seattle, Wash.
Y.											
27657		Sch.	Yacht	13.21	9.32	46.0	15.6	3.6	1893	Cambridge Md.	Baltimore, Md.
27642	K. C. S. H.	Sch.	Yale	716.84	621.85	167.3	35.1	17.8	1884	Belfast, Me.	New Haven, Conn.
27643		Ctr. y.	Yama	11.41	10.84	49.0	9.3	7.8	1890	Brooklyn, N. Y.	Oswego, N. Y.
27653		Sip.	Ymogene	7.38	7.01	26.1	12.8	3.6	1895	Newport, R. I.	Newport, R. I.
27651	K. D. W. S.	Sch. y.	Yampa	170.31	161.80	121.0	27.0	13.3	1887	Wilmington, Del.	New York, N. Y.
27513		Sch.	Yankee	238.00	224.20	138.2	25.5	11.8	1882	Marine City, Mich.	Port Huron, Mich.
27514		Sip.	Yankee	16.72	15.89	40.0	14.0	5.0	1852	Westbrook, Conn.	Norfolk, Va.
27515		Sip.	Yankee	10.32	9.80	34.0	13.0	3.0	1875	Boothbay, Me.	Newport, R. I.
27516		Sip.	Yankee	7.25	7.25	33.0	12.0	2.0	1887	Titusville, Fla.	St. Augustine, Fla.
27517		Sip.	Yankee	67.52	83.14	80.8	25.6	6.8	1868	Harpwell, Me.	Rockland, Me.
27518		Sip.	Yankee	7.89	7.31	29.4	11.4	5.3	1891	Friendship, Me.	Waldoboro, Me.
27519		Sch.	Yankee	56.78	53.95	64.5	19.0	7.0	1858	Portsmouth, N. H.	Rockland, Me.
27520		Sch.	Yankee	13.66	12.98	38.2	13.7	5.7	1872	Harpwell, Me.	Machias, Me.
27521		Sip.	Yankee	10.32	9.80	34.9	13.0	3.6	1872	Boothbay, Me.	Fall River, Mass.
27522		Sip.	Yankee	29.42	22.65	57.5	18.7	3.7	1898	Alma, Me.	Wiscasset, Me.
27523		Sip. y.	Yankee	6.42	6.49	30.0	12.7	3.0	1865	San Francisco, Cal.	San Francisco, Cal.
27524		Sip.	Yaquina	12.33	11.72	34.2	14.4	3.9	1879	Jonesport, Me.	Machias, Me.
27525		Sip.	Yeoman	14.18	13.48	36.2	13.1	6.0	1881	Bridgewater, N. Y.	New York, N. Y.
27526		Sip.	Yolande	9.77	9.28	30.4	12.3	5.0	1886	Boothbay, Me.	Boothbay, Me.
27527		Sip.	Yolande	6.55	6.08	32.0	13.7	4.2	1889	Greenport, N. Y.	New York, N. Y.
27528		Cat. y.	Yolande	15.49	11.61	45.0	10.0	4.5	1895	San Francisco, Cal.	New York, N. Y.
27529		Sip.	Yolo Belle	1,265.44	1,219.80	187.0	38.0	23.5	1864	Bath, Me.	Chicago, Ill.
27530	K. J. B. P.	Sch.	Yonkers	303.07	287.92	134.0	28.4	11.2	1869	Ashtabula, Ohio	San Francisco, Cal.
27531		Sch.	York State	1,153.44	1,040.80	183.0	37.2	23.5	1868	Portsmouth, N. H.	San Francisco, Cal.
27532	J. C. L. W.	Sip.	Yosemite	31.65	30.07	52.0	19.2	4.2	1868	Roslyn, N. Y.	New York, N. Y.
27533		Sch.	Yosemite	28.48	27.07	54.0	17.6	4.5	1874	San Francisco, Cal.	San Francisco, Cal.
27534		Sch.	Yosemite	121.51	115.44	97.8	23.2	11.5	1891	Essex, Mass.	Gloucester, Mass.
27535	K. J. Q. W.	Sch.	Young America	242.90	230.85	129.9	25.1	10.4	1853	Buffalo, N. Y.	Toledo, Ohio.
27536		Sch.	Young America	47.46	45.09	60.0	29.0	5.0	1858	Toms River, N. J.	Boston, Mass.
27537		Sch.	Young America	23.92	22.74	51.5	15.8	3.7	1859	San Francisco, Cal.	San Francisco, Cal.
27538		Sch.	Young America	6.11	5.80	31.0	11.4	3.4	1862	Bath, Me.	Portland, Me.
27539		Sch.	Young American	5.44	5.17	32.3	10.2	2.8	1892	Ocean Springs, Miss.	Shieldsboro, Miss.
27540	K. H. S. D.	Sch.	Young Brothers	897.67	852.79	186.3	37.6	18.9	1890	Belfast, Me.	Newport, R. I.
27541		Sch.	Young Burkhardt	11.71	11.12	36.0	11.0	3.0	1870	Palacios, Tex.	Galveston, Tex.
27542		Lgr.	Young Creole	7.71	5.55	38.0	12.1	2.9	1895	Morgan City, La.	Brashear, La.
27543		Lgr.	Young Junietta	6.88	6.58	37.1	11.6	3.1	1893	do	do
27544		Sch.	Young Tell	21.05	20.00	47.5	15.9	4.9	1832	Hampton, N. H.	Camden, Me.
27545		Sip.	Young Undine	6.16	5.86	30.6	12.1	3.5	1888	Johns Island, S. C.	Charleston, S. C.
27546		Sip.	Young and Marble	6.52	6.20	33.0	9.6	3.6	1891	Fairhaven, Wash.	Port Townsend, Wash.
27547	J. M. C. P.	Sch.	Yreka	120.43	114.41	87.7	25.5	7.3	1873	Columbia Falls, Me.	Machias, Me.
27548		Sch.	Ytria	10.41	9.89	45.5	14.1	3.3	1883	Tilghmans Island, Md.	Baltimore, Md.
27549		Sch.	Yukon	1,602.69	1,522.56	270.0	42.0	17.6	1893	West Bay City, Mich.	Cleveland, Ohio.
27550		Sch.	Yukon	17.85	16.96	44.3	12.7	5.6	1894	Ballard, Wash.	Seattle, Wash.
27551	K. L. Q. J.	Ctr. y.	Yvette	11.59	11.59	44.8	9.8	7.2	1893	New Rochelle, N. Y.	Newport, R. I.
Z.											
28114		Sch.	Z. E. Beauchamp	18.06	17.16	59.6	15.7	4.0	1888	Oriole, Md.	Cape Charles, Va.
28096		Sch.	Z. E. Layton	56.96	54.12	79.0	23.5	5.3	1881	Madison, Md.	Crisfield, Md.
28031		Sch.	Z. G. Simmons	136.54	129.72	106.0	25.0	7.0	1866	Huron, Ohio	Milwaukee, Wis.
28047		Sch.	Z. S. Wallingford	9.86	9.37	33.6	12.5	3.9	1872	Portsmouth, N. H.	Salem, Mass.
28094	J. T. S. K.	Sch.	Zacheus Sherman	767.90	729.50	171.5	38.6	17.2	1880	Bath, Me.	New Haven, Conn.
28106		Sip.	Zaida	6.85	6.51	27.0	12.0	3.3	1861	Norwalk, Conn.	New York, N. Y.
28110		Sip.	Zaim	8.04	7.64	29.7	12.8	4.9	1887	Rockland, Me.	Mount Desert Ferry, Me.
28026	H. S. W. M.	Sch.	Zampa	144.07	124.65	92.2	25.6	8.3	1864	East Machias, Me.	Machias, Me.
28110	K. D. V. W.	Sch.	Zampa	385.76	366.48	145.7	36.0	10.4	1887	Port Madison, Wash.	San Francisco, Cal.
28118		Sip. y.	Zanth	8.47	8.05	26.0	11.3	3.6	1889	Port Jefferson, N. Y.	Perth Amboy, N. J.
28116		Sch.	Zapotec	811.34	796.01	204.7	34.7	14.6	1890	Marine City, Mich.	Port Huron, Mich.
28100		Sch.	Zareta	9.69	9.21	51.8	11.6	3.0	1882	Crisfield, Md.	Crisfield, Md.
28125		Sch.	Zelio L	5.63	5.35	27.6	11.2	3.7	1893	St. Andrews Bay, Fla.	Pensacola, Fla.
28112		Sip.	Zella	7.02	6.67	23.5	12.5	4.4	1888	Noank, Conn.	Stonington, Conn.
28123		Sip.	Zella	11.80	11.21	39.5	14.4	5.0	1893	Port Republic, N. J.	Somers Point, N. J.
28097		Sch.	Zema	9.13	8.67	51.7	11.8	3.0	1881	Baltimore, Md.	Camden, N. J.
28075		Sch.	Zenie	14.64	13.91	46.0	13.0	4.0	1872	Norwalk, Conn.	Bridgeport, Conn.
28111		Sip.	Zenith	11.49	10.92	46.0	14.7	3.0	1887	Mount Pleasant, N. C.	Newbern, N. C.
28095		Sch.	Zenobia	78.73	74.80	77.7	22.0	8.1	1881	Essex, Mass.	Gloucester, Mass.

a ship Ocean Signal.
 b Formerly British ship Tennyson.
 c German ship Deutschland.

MERCHANT SAILING VESSELS OF THE UNITED STATES—Continued.

Official No.	Signal letters.	Rig.	Name of vessel.	Gross tonnage.	Net tonnage.	Length.	Breadth.	Depth.	When built.	Where built.	Home port (where permanent document issues).
28128		Slp. y.	Zenobia	11.68	11.10	Feet. 37.6	Feet. 12.2	Feet. 5.2	1895	Boston, Mass.	Boston, Mass.
28104		Sch.	Zenora	10.01	9.51	32.5	13.4	3.8	1884	Key West, Fla.	Key West, Fla.
28059	J. F. N. B.	Sch.	Zephaniah Steelman	230.08	218.58	113.0	30.2	8.5	1868	Absecon, N. J.	New York, N. Y.
28109		Slp.	Zeph. S. Conover	17.21	16.08	43.3	16.0	4.7	1886	Atlantic City, N. J.	Bridgeton, N. J.
28071		Sch.	Zephyr	48.90	46.46	67.0	20.5	6.4	1870	Boothbay, Me.	Provincetown, Mass.
28073		Sch.	Zephyr	30.20	29.86	52.7	18.6	5.8	1871	Solomon I-land, Md.	Crisfield, Md.
28079		Slp.	Zephyr	13.35	12.88	39.0	16.0	4.0	1873	Mathews County, Va.	Norfolk, Va.
28082		Slp.	Zephyr	12.00	11.40	38.0	14.5	4.3	1879	Coldspring, N. Y.	Coldspring, N. Y.
28105		Sch.	Zephyr	8.90	8.45	37.3	12.0	5.6	1872	Pembroke, Me.	Eastport, Me.
28030		Sch.	Zippie	11.78	11.20	40.0	12.0	4.0	1865	Swampscott, Mass.	Provincetown, Mass.
28120		Slp.	Zig-zuner	18.51	17.59	52.0	12.9	8.0	1887	Boston, Mass.	Newport, R. I.
28131		Sch.	† Zilla May	65.89	65.89	77.3	20.8	8.3	1896	Ballard, Wash.	Port Townsend, Wash.
28005		Sch.	Zingara	9.02	9.14	43.8	16.3	4.0	1852	Anne Arundel County, Md.	Baltimore, Md.
28061		Sch.	Zingara	29.87	28.38	53.0	18.0	5.5	1884	Somerset County, Md.	Tappahannock, Va.
86156		Slp. y.	Zingara	12.31	11.70	34.3	13.8	5.1	1887	Brocklyn, N. Y.	Philadelphia, Pa.
28130		Sch. y.	Zinnia	15.51	8.14	49.5	10.7	3.9	1892	Morris Heights, N. Y.	Baltimore, Md.
28034		Slp.	Zouave	27.19	27.19	46.6	18.7	5.7	1865	Staten Island, N. Y.	New York, N. Y.
28048		Sch.	Zouave	6.12	6.81	29.0	11.0	4.0	1865	Rockland, Me.	Portland, Me.

† Formerly sloop-yacht Gertruda.

† Sold to aliens June 11, 1896.

PART II.

ALPHABETICAL LIST

OF

MERCHANT STEAM VESSELS OF THE UNITED STATES.

(Steel vessels in SMALL CAPITALS, iron vessels in *italics*)

ABBREVIATIONS.—St. shp., steamship; St. a., steamer, screw; St. p., steamer, side-wheel; *St. p., steamer, stern-wheel; St. y., steam yacht; St. bge., steam barge; St. o. bt., steam canal boat; St. ctn., steam catamaran.

Official No.	Signal letters.	Rig.	Name of vessel.	Gross tonnage.	Net tonnage.	Length.	Breadth.	Depth.	Nominal horsepower.	Indicated horsepower.	When built.	Where built.	Home port (where permanent document issues).
						Feet.	Feet.	Feet.					
A.													
105340		St. a.	A. Andrewa, jr.	34.85	17.42	67.8	15.0	6.2			1873	Toledo, Ohio	Toledo, Ohio.
106397		St. a.	A. Demarest	37.47	18.74	61.0	15.4	6.7			1884	Brooklyn, N. Y.	Portland, Me.
106430		*St. p.	A. Durio	67.44	67.44	66.8	18.4	3.6			1881	New Iberia, La.	Brashear, La.
105470		St. a.	A. Eaton	14.81	8.48	49.0	12.0	4.0			1872	Milwaukee, Wis.	Milwaukee, Wis.
106368		St. a.	A. Folsom	940.94	789.55	180.3	33.0	21.0			1885	West Bay City, Mich.	Port Huron, Mich.
105202		St. a.	A. McMillan	14.44	8.79	44.0	12.0	5.0		19	1872	Saugatuck, Mich.	Grand Haven, Mich.
106710		St. a.	A. McVittie	2,046.90	1,552.88	240.0	42.0	23.4			1890	Detroit, Mich.	Ogdensburg, N. Y.
380		St. a.	A. Miller	34.73	17.37	64.0	14.2	7.0			1866	Chicago, Ill.	Chicago, Ill.
106652		St. p.	A. Weble, jr.	421.77	291.24	144.2	26.5	9.0			1889	Sandusky, Ohio	Sandusky, Ohio.
106906		St. a.	A. Weston	511.19	269.24	163.9	31.3	13.3			1882	Mount Clemens, Mich.	Detroit, Mich.
105938		St. a.	A. A. Bellinger	14.60	7.30	43.6	12.2	6.0		30	1840	Buffalo, N. Y.	Buffalo, N. Y.
105913		St. a.	A. A. Carpenter	38.46	19.23	60.0	15.6	8.6			1880	do	Buffalo, N. Y.
14428		St. a.	A. A. Parker	1,660.84	1,274.24	246.9	38.2	20.9			1884	Cleveland, Ohio	Chicago, Ill.
106168		St. a.	A. B. Cargill	83.56	41.78	71.6	22.0	6.1			1883	Boston, Mass.	Detroit, Mich.
107037		St. a.	A. B. Covington	56.84	31.74	63.6	17.4	7.2		48	1893	Washington, N. C.	Boston, Mass.
106257		St. a.	A. B. Taylor	103.64	72.56	106.0	20.0	7.8			1884	Saugatuck, Mich.	Newbern, N. C.
1937		St. p.	A. B. Valentine	308.37	191.53	205.0	25.0	9.0			1869	Redhook, N. Y.	Grand Haven, Mich.
381		St. a.	A. B. Ward	30.67	15.34	59.8	14.0	7.2			1866	Chicago, Ill.	Albany, N. Y.
105951		St. a.	A. B. Watson	28.40	14.20	50.1	13.5	7.0			1880	Muskogon, Mich.	Chicago, Ill.
105994		St. a.	A. C. Adams	41.76	20.88	62.8	16.0	9.0		30	1881	Buffalo, N. Y.	Grand Haven, Mich.
105710		St. a.	A. C. Cheney	186.62	93.54	116.0	26.8	10.1			1877	Newburg, N. Y.	Duluth, Minn.
106411		*St. p.	A. C. Rose	205.74	175.31	119.0	27.5	4.5			1886	San Francisco, Cal.	Albany, N. Y.
106518		St. a.	A. C. Sumner	68.83	34.42	78.5	19.0	7.8			1888	Philadelphia, Pa.	San Francisco, Cal.
106469		St. a.	A. C. Van Raalte	103.82	63.39	92.0	23.0	7.5		200	1874	Brooklyn, N. Y.	Baltimore, Md.
1496		St. a.	A. D. Hayward	304.94	224.11	137.9	28.6	10.8			1867	Buffalo, N. Y.	New York, N. Y.
106488		St. a.	A. D. Thomson	1,309.85	1,075.00	265.0	38.0	24.0		300	1887	Manitowoc, Wis.	Chicago, Ill.
106434	K. J. P. S.	St. bge.	A. F. Bartlett	10.74	5.37	48.0	10.3	4.0		25	1891	West Superior, Wis.	Detroit, Mich.
105130		St. a.	A. F. Beach	173.75	120.07	88.0	43.0	9.2			1871	East Saginaw, Mich.	Buffalo, N. Y.
105786		St. p.	A. F. Kappella	22.98	11.49	55.0	13.0	4.9			1878	Athens, N. Y.	Detroit, Mich.
1853		St. a.	A. G. Lindsay	1,350.24	1,111.51	198.4	27.6	21.8			1868	Philadelphia, Pa.	Albany, N. Y.
106645		St. a.	A. G. Yan Schalk	89.87	45.93	67.5	14.6	8.1			1889	Detroit, Mich.	Bath, Me.
105205		St. a.	A. I. Holloway	21.70	9.23	49.9	12.6	6.3			1872	Chicago, Ill.	Detroit, Mich.
106068		St. a.	A. J. Hoole	93.87	55.18	83.0	25.0	6.0			1882	Buffalo, N. Y.	Chicago, Ill.
105172		St. p.	A. J. Whitney	72.62	72.62	89.8	18.0	3.2			1872	do	Buffalo, N. Y.
105895		*St. p.	A. J. Wright	130.68	106.33	96.0	17.8	8.6			1885	Fort Mason, Fla.	New York, N. Y.
29920		St. o. bt.	A. L. Arlambault	77.40	9.12	62.0	13.4	5.1			1880	Rock Island, Ill.	Jacksonville, Fla.
1836		St. a.	A. L. Goldburg	58.20	58.20	129.0	20.0	3.0		36	1880	Buffalo, N. Y.	Rock Island, Ill.
107143		*St. p.	A. L. Hopkins	756.96	640.00	170.8	32.4	12.2		500	1869	Philadelphia, Pa.	Rockchester, N. Y.
105937		St. a.	A. M. Ball	34.04	17.02	40.0	14.1	7.2			1895	Nashville, Tenn.	Philadelphia, Pa.
306		St. a.	A. M. Brameil	29.53	14.77	40.0	15.0	6.0			1880	Marine City, Mich.	Nashville, Tenn.
106947		St. a.	A. M. Hathaway	217.38	108.69	146.4	18.6	10.8			1864	Buffalo, N. Y.	Detroit, Mich.
105239		St. a.	A. M. Low	18.75	12.75	35.4	12.1	4.0			1892	Burlington, N. J.	New York, N. Y.
107156		St. a.	A. M. Smith	87.22	48.61	69.4	16.5	6.4			1873	Fall River, Mass.	Philadelphia, Pa.
105021		St. a.	A. M. Smith	87.22	48.61	69.4	16.5	6.4			1892	South Norwalk, Conn.	Newport, R. I.
											1871	Philadelphia, Pa.	Bridport, Conn.

MERCHANT STEAM VESSELS OF THE UNITED STATES—Continued.

Official No.	Signal letters.	Rig.	Name of vessel.	Gross tonnage.	Net tonnage.	Length.	Breadth.	Depth.	Nominal horsepower.	Indicated horsepower.	When built.	Where built.	Home port (where permanent document issues).
						Feet.	Feet.	Feet.					
105762		St. a.	A. P. Gorman	17.92	9.16	46.3	12.1	5.2	25		1877	Washington, D. C.	Washington, D. C.
1055		*St. p.	A. P. Hurt	140.11	140.11	118.0	18.0	6.0	50		1860	Wilmington, Del.	Wilmington, N. C.
108735		*St. p.	A. R. Bragg	216.20	162.71	115.6	26.8	4.7			1890	Newport, Ark.	Memphis, Tenn.
106071		*St. a.	A. R. Colborn	275.59	207.39	129.9	27.7	9.5			1852	Saugatuck, Mich.	Chicago, Ill.
864		St. a.	A. R. Gray	34.34	17.17	56.0	18.4	7.3			1863	Lockport, N. Y.	Philadelphia, Pa.
107207		*St. a.	A. R. Hall	60.01	39.82	72.0	15.0	11.5			1896	Dyersburg, Tenn.	Memphis, Tenn.
106805		St. a.	A. R. Robinson	62.18	43.56	44.5	17.4	6.9			1890	Brooklyn, Wash.	Pt. Townsend, Wash.
105785		*St. a.	A. S. Allen	14.20	7.10	39.1	12.6	6.6			1878	Chicago, Ill.	Chicago, Ill.
105145		St. a.	A. T. Serrell	49.59	24.80	75.0	17.4	8.3	60		1871	Bordentown, N. J.	Newport, R. I.
108362		*St. a.	A. W. Burch	37.68	25.33	64.4	9.3	4.2	30		1882	Jamestown, N. Y.	Sandusky, Ohio.
106625		St. a.	A. W. Chesterton	90.38	49.69	76.2	18.5	9.6	375		1889	Gloucester, Mass.	Boston, Mass.
106084		St. a.	A. W. Colton	92.61	48.46	81.0	18.0	10.0			1881	Buffalo, N. Y.	Detroit, Mich.
106064		St. a.	Abbott Coffin	68.80	34.40	67.0	22.8	6.5			1882	Boston, Mass.	Gloucester, Mass.
106794		St. a.	Abe Perkins	14.32	8.19	32.0	12.1	3.9			1890	Seattle, Wash.	Seattle, Wash.
105361		St. s.	Abercorn	260.79	190.83	126.1	26.1	11.0			1874	Marine City, Mich.	Port Huron, Mich.
106544		*St. p.	Aberdeen	98.07	48.18	77.7	16.4	3.3			1888	Aberdeen, Wash.	Pt. Townsend, Wash.
107180		St. p.	Aberdeen	7.67	5.22	36.0	7.8	4.4			1889	Spirit Lake, Iowa.	St. Paul, Minn.
105124		*St. p.	Abner Gile	124.18	124.18	110.0	21.0	3.0			1872	Leclaire, Iowa.	Burlington, Iowa.
106316		*St. p.	Abner O'Neal	197.74	197.74	150.0	28.4	3.8			1884	Freedom, Pa.	Omaha, Nebr.
105946		St. p.	Abiram P. Skidmore	73.01	36.51	81.0	18.4	3.3			1880	Kingston, N. Y.	New York, N. Y.
107058		St. a.	Abreus	30.97	18.83	68.8	15.0	5.3			1893	Peekskill, N. Y.	Philadelphia, Pa.
106299		St. a.	Absecon	87.31	51.20	91.0	17.3	6.8			1884	Bordentown, N. J.	Chincoteague, Va.
107015		St. a.	Abyasinia	13.72	8.27	46.0	10.4	3.0		85	1893	Chicago, Ill.	Chicago, Ill.
106188		St. a.	Acacia	11.94	8.58	51.0	11.8	3.7			1883	Port Morris, N. Y.	New York, N. Y.
105986		St. s.	Acalia	24.22	12.11	48.0	13.0	3.6	6		1881	Ellsworth, Me.	Do.
105235	J. M. B. P.	St. shp.	Acapulco	2,572.38	1,759.24	290.0	40.0	20.0			1873	Wilmington, Del.	Do.
105686		St. p.	Accomack	434.57	374.63	136.8	25.5	8.3	250		1877	Brooklyn, N. Y.	Do.
106507		St. p.	Acme	77.51	56.97	72.0	22.0	7.4	25	50	1888	Siuslaw, Oreg.	San Francisco, Cal.
106630		*St. p.	Acme	294.66	275.94	177.5	37.0	5.2	74	102	1890	San Francisco, Cal.	Do.
106790		St. a.	Acme	94.83	47.42	84.0	21.1	9.8		150	1889	Athens, N. Y.	New York, N. Y.
106843		St. o. bt.	Acme	128.09	103.07	94.0	17.5	8.7		175	1891	Lockport, N. Y.	Buffalo, N. Y.
107039		St. a.	Acme	58.52	29.26	66.8	17.0	9.6			1893	Buffalo, N. Y.	Do.
105456		*St. p.	Acorn	141.28	141.28	128.0	22.0	4.0			1872	Pittsburg, Pa.	Pittsburg, Pa.
105266		St. a.	Active	14.03	7.02	46.0	13.6	6.0			1873	New York, N. Y.	New York, N. Y.
105922		St. a.	Active	28.63	14.27	57.9	15.9	5.8			1880	Boston, Mass.	Boston, Mass.
106489		St. a.	Active	73.32	41.51	90.6	16.0	7.0	60		1887	New Gretna, N. J.	Philadelphia, Pa.
106586		St. a.	Active	59.74	40.09	50.8	16.8	5.7	125		1888	Port Jefferson, N. Y.	Bridgeport, Conn.
106591		St. a.	Active	173.81	86.91	100.0	22.5	12.5	150	500	1888	San Francisco, Cal.	San Francisco, Cal.
106912		St. a.	Active	60.35	30.18	69.0	18.0	8.5	100		1892	Philadelphia, Pa.	Philadelphia, Pa.
107076		St. a.	Active	13.13	6.57	53.3	12.0	4.0			1894	Port Clinton, Ohio.	Sandusky, Ohio.
107172		St. a.	Active	31.52	25.61	40.0	14.5	3.8	20		1895	East Providence, R. I.	Providence, R. I.
641		St. a.	Acushnet	188.51	101.83	181.5	26.8	8.5	75		1859	Mystic, Conn.	Bridgeport, Conn.
105718		*St. p.	Ada	64.01	45.13	71.0	18.0	3.5	20		1874	Eureka, Cal.	Eureka, Cal.
106487		St. a.	Ada	23.50	15.78	35.0	10.5	3.6			1867	Silver Creek, N. Y.	Sandusky, Ohio.
106850		*St. p.	Ada	47.23	23.62	65.2	11.4	7.7			1891	Orange, Tex.	Galveston, Tex.
106590		*St. p.	Ada V	23.38	21.82	82.0	13.6	2.6			1888	Little Hocking, Ohio.	Wheeling, W. Va.
106373		St. a.	Ada Barrett	21.43	10.72	46.4	13.9	6.6	120		1885	Buffalo, N. Y.	Duluth, Minn.
106110		St. a.	Ada Velna	21.02	15.48	43.4	15.4	4.6			1882	Northport, N. Y.	Coldspring, N. Y.
106832		St. c. bt.	Adamant	141.55	112.46	92.2	17.4	9.7			1891	Lockport, N. Y.	New York, N. Y.
107106		St. a.	Adamant Plaster	24.64	16.69	52.8	15.9	14.2			1894	New Haven, Conn.	New Haven, Conn.
106720		St. a.	Adam Homer	26.06	13.03	43.0	13.5	6.5			1890	Buffalo, N. Y.	Buffalo, N. Y.
106376		St. p.	Adam Jacobs	268.33	217.82	162.2	28.0	4.6			1885	Pittsburg, Pa.	Pittsburg, Pa.
105447		*St. p.	Addie	81.02		92.4	20.7	3.6			1874	Seattle, Wash.	Pt. Townsend, Wash.
106356		St. a.	Addie V	21.27	11.88	57.7	14.5	5.8	130		1885	Bayville, N. Y.	Bridgeport, Conn.
106419		St. a.	Addie Richardson	12.43	8.28	46.0	11.4	4.3			1886	Monmouth Beach, N. J.	New York, N. Y.
106491		St. y.	Adela	16.98	8.49	49.5	12.4	4.3			1887	Newburyport, Mass.	Newark, N. J.
25090		St. s.	Adelaide	61.27	30.64	71.0	18.0	7.0	80		1864	Bordentown, N. J.	New York, N. Y.
106770		St. y.	Adelo	36.46	18.23	76.9	14.0	4.0			1890	Milwaukee, Wis.	Grand Haven, Mich.
107191		St. s.	Adelo	9.65	6.56	48.4	10.4	3.6			1889	Mount Clemens, Mich.	Detroit, Mich.
788		St. s.	Adelia	85.96	42.98	83.6	18.0	9.4	80		1864	New York, N. Y.	Bath, Me.
105513		St. a.	Adeline	15.96	7.98	40.0	12.2	3.8			1875	Coldspring, N. Y.	Bridgeport, Conn.
105989	K. D. P. W.	St. y.	Adelita	55.09	27.55	82.0	16.0	7.4			1881	East Boston, Mass.	Newport, R. I.
107100		St. a.	Adelia Shores	734.38	566.98	195.2	34.9	11.4			1894	Gibraltar, Mich.	Marquette, Mich.
125660		*St. p.	Adello	134.31	134.31	130.7	33.2	3.6			1881	Cincinnati, Ohio.	Wheeling, W. Va.
107230		St. p.	Adronclack	3,614.14	2,848.62	388.2	50.0	12.1			1896	Brooklyn, N. Y.	New York, N. Y.
105906		St. a.	Admiral	107.24	63.28	80.0	22.5	8.2			1880	do.	Do.
106921	K. L. P. M.	St. y.	Admiral	123.64	88.90	117.7	19.1	9.9			1892	East Providence, R. I.	Providence, R. I.
562		St. a.	Admiral Farragut	41.02	20.51	69.2	16.5	7.5			1865	Philadelphia, Pa.	Hartford, Conn.
106249		St. a.	Adrienne	63.86	31.93	74.5	16.6	7.0			1884	South Haven, Mich.	Grand Haven, Mich.
100160		*St. p.	Advance	120.72	120.72	124.0	22.8	4.0			1873	Pittsburg, Pa.	Pittsburg, Pa.
105901		St. a.	Advance	99.73	62.15	82.6	24.6	7.5			1880	Philadelphia, Pa.	New York, N. Y.
106145	K. B. D. J.	St. shp.	Advance	2,604.57	1,902.46	295.0	38.4	23.4			1883	Chester, Pa.	Do.
106512		*St. p.	Advance	742.79	371.40	141.5	40.2	5.4			1887	Augusta, Ga.	Savannah, Ga.
106714		St. p.	Advance	52.28	46.52	54.0	14.0	4.1	15		1889	Whatcom, Wash.	Pt. Townsend, Wash.

1 Formerly st. a. Union.

2 Formerly *st. p. Champion, No. 10.

3 Formerly *st. p. Is. Keefer.

4 Estimated

MERCHANT STEAM VESSELS OF THE UNITED STATES—Continued.

Official No.	Signal letters.	Rig.	Name of vessel.	Gross tonnage.	Net tonnage.	Length.	Breadth.	Depth.	Nominal horsepower.	Indicated horsepower.	When built.	Where built.	Home port (where permanent document issues).
107174		St. a.	Adventurer	16.32	8.40	51.5	11.2	6.3		18	1895	Two Harbors, Minn.	Duluth, Minn.
105503		St. a.	Aeronaut	133.33	99.44	96.0	20.4	7.0			1876	Mystic, Conn.	New York, N. Y.
129730		St. y.	ÆOLIUS	14.57	7.29	55.0	8.7	4.3			1888	City Island, N. Y.	Chicago, Ill.
106623		St. a.	Afognak	65.73	37.69	77.0	20.8	8.0	80		1889	San Francisco, Cal.	San Francisco, Cal.
105819		St. p.	Aglia	114.94	114.94	109.0	37.6	6.0	100		1878	Cincinnati, Ohio	New Orleans, La.
105838		St. a.	Agnes	49.86	31.89	67.5	17.6	6.6			1879	Brooklyn, N. Y.	New York, N. Y.
109936	K. L. H. C.	St. y.	Agnes	17.01	12.43	49.1	10.9	3.6			1884	do.	do.
107012		St. a.	Agnes	12.20	6.35	39.0	9.0	4.2			1888	Southwest Harbor, Me.	Bucksport, Me.
2781		St. a.	Agnes Arnold	30.41	15.21	68.4	13.0	5.4	22		1864	Buffalo, N. Y.	St. Augustine, Fla.
106743		St. a.	Agnes C.	15.64	7.93	49.6	10.0	4.5			1887	Greenbay, Wis.	do.
106648		St. a.	Aid	7.41	7.41	50.0	11.0	5.2			1889	Jeffersonville, Ind.	Louisville, Ky.
106082		St. y.	Aida	27.15	13.57	65.4	13.0	5.5			1882	Bath, Me.	Providence, R. I.
109221		St. a.	Aida	17.29	9.70	59.0	15.0	4.0			1883	Hampton, Va.	Norfolk, Va.
106424		St. y.	Aida	20.60	10.40	71.3	9.9	5.4	70		1885	Oswego, N. Y.	Oswego, N. Y.
150262	K. C. G. M.	St. y.	Aida	37.65	18.83	89.0	12.9	5.8			1882	Bristol, R. I.	New York, N. Y.
197206	K. M. N. T.	St. y.	AILEEN	151.33	71.17	119.0	20.0	10.2		400	1896	Chester, Pa.	do.
1936		St. p.	Air Line	71.39	52.60	73.0	20.0	6.5			1857	Philadelphia, Pa.	Albany, N. Y.
82		St. a.	Ajax	46.51	23.25	77.5	17.5	6.5			1854	do.	Richmond, Va.
106704		St. a.	Ajax	25.40	15.70	61.0	11.8	3.2	20	20	1890	Dayton, Fla.	St. Augustine, Fla.
106449		St. a.	Alaba	31.82	21.69	59.5	14.0	4.0			1886	Geneva, N. Y.	Tampa, Fla.
106995		St. a.	ALABAMA	1,938.81	1,370.97	293.8	54.0	16.0		3,400	1893	Sparrows Point, Md.	Baltimore, Md.
1216	H. T. C. V.	St. p.	Alameda	813.14	621.85	193.0	38.8	11.3	350		1866	San Francisco, Cal.	San Francisco, Cal.
106184	K. B. M. L.	St. rhp.	Alameda	3,158.23	1,939.10	314.0	41.0	17.3	3,000		1883	Philadelphia, Pa.	do.
106198	K. B. Q. R.	St. shp.	Alamo	2,942.85	2,236.54	329.0	40.5	21.5			1883	Chester, Pa.	New York, N. Y.
106647		St. a.	Alamo	10.79	7.27	49.4	10.6	3.9			1889	Lake Charles, La.	Lake Charles, La.
105155		St. a.	Alanson Sumner	300.75	150.38	127.0	24.2	11.1			1872	Oswego, N. Y.	Buffalo, N. Y.
105947		St. p.	Alarm	189.09	189.09	142.0	26.0	4.3			1880	Pittsburg, Pa.	New Orleans, La.
106490		St. a.	Alarm	27.10	16.08	69.8	13.0	5.0	35		1887	Portland, Ore.	Astoria, Ore.
105135		St. a.	Alaska	1,288.06	1,147.92	212.6	32.0	13.9	455		1871	Buffalo, N. Y.	Eric, Pa.
105162		St. p.	Alaska	730.06	584.94	168.7	35.6	12.5			1872	Brooklyn, N. Y.	New York, N. Y.
105798		St. a.	Alaska	339.75	285.11	165.2	29.0	10.6			1878	Detroit, Mich.	Detroit, Mich.
101973		St. a.	Alaska	155.48	77.74	121.2	20.3	8.4			1881	Boothbay, Me.	Newport, R. I.
106538		St. a.	Alaska	46.30	23.15	55.5	19.0	7.0	40	60	1888	San Francisco, Cal.	San Francisco, Cal.
106409		St. a.	Alaskan	155.07	94.54	84.5	21.6	4.9			1886	Seattle, Wash.	Sitka, Alaska.
107017		St. a.	Albania	13.72	8.27	46.0	10.4	3.0			1893	Chicago, Ill.	Chicago, Ill.
109308		St. p.	Albany	1,415.42	919.63	314.0	40.0	10.1			1880	Wilmington, Del.	New York, N. Y.
106246		St. p.	Albany	1,059.59	825.97	193.5	36.0	13.3			1883	Newburg, N. Y.	do.
106721		St. a.	Albany	18.80	9.40	40.0	12.6	6.5			1890	Buffalo, N. Y.	Buffalo, N. Y.
107218		St. p.	Albany	431.63	401.29	150.7	32.0	4.5			1896	Portland, Ore.	Portland, Ore.
92543	K. L. S. P.	St. y.	ALBATROSS	74.73	42.50	100.2	16.1	8.2			1893	Wilmington, Del.	New York, N. Y.
106686		St. a.	Albatross	17.06	8.53	63.2	9.4	4.0			1877	Ogdensburg, N. Y.	Albany, N. Y.
106228		St. p.	Albemarle	7.86	6.57	56.5	11.8	2.0	6		1888	Avoca, N. C.	Edenton, N. C.
106099		St. a.	Albemarle	75.19	37.60	64.0	17.0	8.0			1889	Norfolk, Va.	Norfolk, Va.
106893		St. a.	Albemarle	396.29	215.45	155.0	24.0	9.0	200		1891	Wilmington, Del.	New York, N. Y.
106464		St. a.	Albert	14.27	7.14	33.0	9.0	6.0	12		1887	Norfolk, Va.	Norfolk, Va.
105527		St. a.	Albert Brown	108.07	71.35	103.0	18.0	8.1	60		1875	Bristol, Me.	Philadelphia, Pa.
106386		St. p.	Albert Lea	24.47	24.47	64.8	12.3	4.0	20		1885	Lacrosse, Wis.	New Orleans, La.
106609		St. a.	Albert Lea	16.67	11.34	42.8	8.8	4.9		25	1888	Gig Harbor, Wash.	Seattle, Wash.
106555		St. a.	Albert Little	18.83	9.42	52.6	13.0	6.0	20		1888	Tonawanda, N. Y.	Buffalo, N. Y.
105977		St. a.	Albert Soper	349.35	268.87	143.5	23.3	10.5			1881	Grand Haven, Mich.	Chicago, Ill.
106838		St. a.	Albert Wallace	179.89	134.39	84.0	28.0	7.0			1891	Bay City, Mich.	Buffalo, N. Y.
107148		St. a.	ALBERT F. DEWEY	134.23	67.12	91.8	19.0	8.4	†325		1895	Newport News, Va.	Key West, Fla.
105993		St. a.	Albert J. Wright	240.57	124.63	118.0	23.0	10.0	85		1881	Buffalo, N. Y.	Milwaukee, Wis.
106453		St. a.	Albert N. Hughes	92.80	46.40	83.3	19.1	8.2	250		1887	Philadelphia, Pa.	Philadelphia, Pa.
106553		St. a.	Albert Y. Gowen	359.35	269.26	124.0	26.0	6.5	130		1888	Lorain, Ohio	Sandusky, Ohio.
106193		St. a.	Alberta	23.78	13.28	50.6	13.4	4.8			1883	Norwalk, Conn.	Bridgeport, Conn.
106355		St. a.	Alberta	88.70	77.75	98.5	18.0	7.0			1885	Cape Vincent, N. Y.	Cape Vincent, N. Y.
106197		St. a.	Alberta M.	64.18	44.32	66.5	15.0	7.5			1883	Athens, N. Y.	New York, N. Y.
106063		St. p.	Albertina	538.24	407.31	174.2	33.0	8.7			1882	Greenpoint, N. Y.	Perth Amboy, N. J.
105962		St. p.	Albina	85.26		85.0	24.0	4.8			1880	Portland, Ore.	Portland, Ore.
106967		St. a.	Albion	216.02	164.57	120.0	31.0	9.0	75	110	1892	Alameda, Cal.	San Francisco, Cal.
106484	K. D. S. P.	St. a.	Alcatraz	255.92	193.98	132.0	31.0	10.8	150	250	1887	San Francisco, Cal.	do.
106470	K. D. R. F.	St. a.	Alcazar	263.64	202.06	130.2	31.5	10.3			1887	do.	do.
107151		St. a.	Alcedo	9.73	9.73	40.0	7.0	1.5			1895	Pittsburg, Pa.	Pittsburg, Pa.
107183		St. y.	Alcedo	93.60	53.41	108.6	16.0	8.7	800		1895	South Boston, Mass.	Philadelphia, Pa.
105809		St. a.	Alcona	990.43	775.95	185.0	34.0	16.0	400		1878	Gibraltar, Mich.	Cleveland, Ohio.
106736		St. y.	Alcyone	39.95	22.10	68.6	12.6	5.6			1890	Detroit, Mich.	Chicago, Ill.
106857		St. p.	Alda	73.80	73.80	121.0	21.2	4.0	†200		1891	Boonville, Mo.	Cairo, Ill.
968		St. a.	Alert	73.78	29.47	89.5	16.6	7.0	75		1857	Philadelphia, Pa.	New London, Conn.
1872		St. a.	Alert	35.65	17.82	59.4	15.3	5.1	37		1869	Morgans Point, Tex.	New Orleans, La.
105348		St. a.	Alert	170.91	153.13	96.2	22.2	6.8			1874	Wilmington, Del.	New York, N. Y.
105414		St. a.	Alert	23.36	11.68	49.2	13.6	6.1			1874	Chicago, Ill.	Chicago, Ill.

† Formerly st. y. Floss.
* Formerly st. a. Bob Mills.

‡ Formerly st. y. Pormelia.
§ a Marietta.
¶ Formerly st. y. } b Judge.

* Formerly U. S. steam launch.
† Estimated.

‡ Composite.
§ Electric.

MERCHANT STEAM VESSELS OF THE UNITED STATES—Continued.

Official No.	Signal letters.	Rig.	Name of vessel.	Gross tonnage.	Net tonnage.	Length.	Breadth.	Depth.	Nominal horsepower.	Indicated horsepower.	When built.	Where built.	Home port (where permanent document issues).
105890		St. a.	Alert.....	69.09	36.26	Feet. 86.2	Feet. 18.1	Feet. 7.4			1880	Brooklyn, N. Y.	Philadelphia, Pa.
106337		St. a.	Alert.....	75.36	37.68	86.2	20.0	9.5	40		1885	Benicia, Cal.	San Francisco, Cal.
106295		St. a.	Alert.....	38.14	19.07	59.5	19.0	7.0	45		1889	Do.	Do.
106337		St. y.	Alert.....	12.67	9.19	50.3	8.6	3.7	125		1899	Clayton, N. Y.	Cape Vincent, N. Y.
106703		St. a.	Alert.....	51.98	25.99	67.6	17.5	8.1	200		1890	Philadelphia, Pa.	Philadelphia, Pa.
106768		St. p.	Alert.....	96.79	58.85	69.3	14.2	4.1			1890	Bandon, Oreg.	Coos Bay, Oreg.
107048		St. a.	Alert.....	16.18	8.09	39.4	11.2	4.9			1893	Port Blakely, Wash.	Pt. Townsend, Wash.
107227		St. a.	ALERT.....	102.48	69.69	71.4	17.0	6.2			1896	Buffalo, N. Y.	Buffalo, N. Y.
107002		St. a.	Alerts.....	22.87	11.43	42.0	12.7	4.3			1893	Mobile, Ala.	Mobile, Ala.
106225		St. a.	Alert.....	38.14	19.07	59.5	19.0	7.0	40	60	1889	Benicia, Cal.	San Francisco, Cal.
106499		St. p.	Alexander.....	25.98	15.24	99.4	21.0	1.6	35		1888	Lafourche, La.	New Orleans, La.
105559		St. a.	Alexander Barclay.....	41.24	28.40	55.6	16.0	5.7			1874	Albany, N. Y.	New York, N. Y.
105595		St. a.	Alex. Duncan.....	371.53	260.03	140.5	25.3	12.8	75		1875	San Francisco, Cal.	San Francisco, Cal.
105692		St. a.	Alexander Jones.....	134.08	69.37	106.0	23.0	11.2			1877	Baltimore, Md.	Wilmington, N. C.
106913		St. p.	Alex. Martin.....	57.39	37.39	109.4	20.0	3.2			1892	Malden, W. Va.	Wheeling, W. Va.
106702		St. a.	Alex. Nimick.....	1,068.83	1,632.03	298.4	40.0	21.0			1890	West Bay City, Mich.	Cleveland, Ohio.
1703		St. a.	Alexander Robertson.....	14.90	7.45	48.0	11.0	5.0	20		1863	New Baltimore, N. Y.	Albany, N. Y.
106537		St. a.	Alex. H. Sloan.....	25.33	12.66	55.0	10.5	5.0	25		1888	Buffalo, N. Y.	Buffalo, N. Y.
106771		St. a.	Alex. Y. Hanna.....	44.83	22.42	64.3	15.5	6.9			1890	Philadelphia, Pa.	Philadelphia, Pa.
106041		St. p.	Alexia Dumestre.....	149.91	149.91	120.3	35.8	5.4			1881	New Orleans, La.	New Orleans, La.
106338	K. L. H. D.	St. b.	Al Foster.....	824.46	498.40	213.0	32.0	15.0	1,600		1892	Wilmington, Del.	New York, N. Y.
106428		St. p.	Al Martin.....	96.68	96.68	112.0	23.6	4.0			1886	Covington, Ky.	Cincinnati, Ohio.
106391		St. a. bt.	Alfred Morgan.....	137.68	106.48	96.0	17.7	7.0			1885	Lockport, N. Y.	Rochester, N. Y.
1395		St. a.	Alfred Mosher.....	37.74	18.87	70.8	15.4	7.4			1863	Chicago, Ill.	Milwaukee, Wis.
107210		St. p.	Alfred D. Owen.....	52.17	38.09	78.0	20.0	3.0	20		1896	Mount Vernon, Ind.	Kavanaugh, Ind.
105178		St. a.	Alfred F. Walcott.....	111.71	55.88	98.0	22.2	10.0			1871	Brooklyn, N. Y.	New York, N. Y.
106950		St. a.	Alfred J. Murray.....	27.69	13.85	47.0	14.4	6.9			1892	Do.	Do.
106539		St. a.	Alfred P. Wright.....	2,207.23	1,899.51	286.0	41.5	22.3	1,600		1888	Cleveland, Ohio.	Sandusky, Ohio.
105147		St. a.	Afred and Edwin.....	102.91	70.61	99.0	21.6	7.7			1872	Philadelphia, Pa.	Newark, N. J.
181620	K. H. C. V.	St. y.	Alga.....	75.65	52.45	98.0	17.2	7.7			1890	New York, N. Y.	New York, N. Y.
105595	J. R. P. T.	St. shp.	Algiers.....	2,294.44	1,788.25	281.0	38.1	20.2	500		1876	Wilmington, Del.	New Orleans, La.
106222		St. a.	Algolah.....	486.28	359.88	127.0	33.0	11.1			1881	Detroit, Mich.	Grand Haven, Mich.
105927		St. a.	Aliona.....	92.06	63.26	95.0	18.5	5.5			1880	Buffalo, N. Y.	Grand Haven, Mich.
106774	K. H. N. P.	St. shp.	ALCOQUIN.....	2,832.66	2,267.88	278.0	43.0	19.0	2,000		1890	Philadelphia, Pa.	New York, N. Y.
106995		St. a.	Alice.....	13.15	6.58	32.5	9.2	3.4			1882	Fair Haven, N. Y.	Oswego, N. Y.
106277		St. a.	Alice.....	12.14	7.00	53.2	14.1	4.3			1884	Brewer, Me.	Portland, Me.
106632		St. a.	Alice.....	10.17	8.17	32.0	11.8	3.0	7		1885	Eureka, Cal.	Eureka, Cal.
106763		St. a.	Alice.....	26.97	12.99	44.0	11.8	3.0	30		1889	Navy Cove, Fla.	Pensacola, Fla.
106732		St. a.	Alice.....	54.00	34.80	80.0	16.0	6.0	100		1890	Paducah, Ky.	New Orleans, La.
106763		St. a.	Alice.....	81.60	22.67	106.0	23.4	5.4	60		1890	Madisonville, La.	Do.
106884		St. a.	Alice.....	44.05	32.51	63.5	14.6	5.9	60		1891	Grand Haven, Mich.	Milwaukee, Wis.
106978		St. a.	Alice.....	39.14	19.57	69.0	18.2	7.8	75	140	1892	Alameda, Cal.	San Francisco, Cal.
107293		St. a.	Alice.....	6.30	5.27	42.0	7.8	3.4			1895	Portland, Oreg.	Portland, Oreg.
106477		St. a.	Alice D.....	40.25	27.57	60.0	12.0	5.7			1887	Stillwater, Minn.	St. Paul, Minn.
106330		St. a.	Alice M.....	13.91	9.13	41.0	10.2	1.6			1888	Georgetown, Fla.	Jacksonville, Fla.
106051		St. p.	Alice Boll.....	15.37	15.37	50.0	10.5	2.7			1878	Pittsburg, Pa.	Pittsburg, Pa.
106754		St. p.	Alice Blair.....	119.96	119.96	130.0	25.0	4.0			1890	Oscoda, Mo.	Galveston, Tex.
106792	K. H. R. S.	St. a.	Alice Blanchard.....	541.85	396.11	146.6	38.8	18.0			1890	Tacoma, Wash.	San Francisco, Cal.
105195		St. p.	Alice Brown.....	551.36	551.36	193.0	34.0	4.0			1871	Pittsburg, Pa.	Pittsburg, Pa.
106397		St. a.	Alice Howard.....	40.60	32.38	71.4	16.9	4.2			1885	Norwalk, Fla.	Jacksonville, Fla.
106329		St. p.	Alice Le Blanc.....	81.97	81.97	129.0	24.0	4.4	30		1884	Donaldsonville, La.	Brashear, La.
105704		St. a.	Alice Parker.....	26.88	16.79	57.5	14.2	6.2			1877	St. Louis, Mo.	St. Louis, Mo.
106592		St. c. bt.	Alice Wakeley.....	135.76	102.31	94.0	17.4	9.5	160		1888	Ithica, N. Y.	Bridgewater, Conn.
106330		St. a.	Alice L. Barr.....	50.15	25.08	85.8	16.8	6.0			1884	Cincinnati, Ohio.	Cincinnati, Ohio.
105237		St. a.	Alice M. Campbell.....	29.76	14.88	54.2	13.0	6.6	24		1873	Muskegon, Mich.	Buffalo, N. Y.
105203		St. a.	Alice M. Ehrman.....	34.07	19.57	64.0	16.4	6.3	91		1873	Baltimore, Md.	Richmond, Va.
106469		St. lge.	Alice M. Gill.....	264.04	202.77	127.0	28.0	10.0	300		1887	Grand Haven, Mich.	Grand Haven, Mich.
25999		St. s.	Alice P. Egbert.....	27.48	13.74	59.7	14.3	6.0			1882	Baltimore, Md.	New York, N. Y.
106748	K. J. F. L.	St. y.	ALICIA.....	301.89	195.89	160.0	24.0	13.5	800		1890	Wilmington, Del.	Do.
1917		St. y.	Alia.....	74.39	74.39	72.7	16.0	6.3	86		1870	Philadelphia, Pa.	Philadelphia, Pa.
106294		St. p.	Alkali.....	24.25	19.87	61.0	15.8	3.3			1884	Alkali, Oreg.	Portland, Oreg.
106260	K. C. J. T.	St. a.	Al-Ki.....	1,259.46	888.33	200.1	38.2	20.2			1884	Bath, Me.	San Francisco, Cal.
106633		St. p.	Al-Ki.....	78.83	48.69	72.7	17.4	4.3	30		1889	Seattle, Wash.	Seattle, Wash.
379		St. a.	Alleghany.....	401.84	297.37	166.7	29.4	14.2			1856	Milwaukee, Wis.	Detroit, Mich.
106019	J. V. M. G.	St. shp.	Alleghany.....	2,014.42	1,433.08	250.0	38.5	16.6	500		1881	Philadelphia, Pa.	Baltimore, Md.
106849	K. J. Q. P.	St. p.	Allogra.....	22.73	11.37	74.0	9.5	5.6			1891	Nyack, N. Y.	New York, N. Y.
107082		St. y.	ALLENB.....	17.17	10.13	59.2	8.4	3.0			1891	Pittsburg, Pa.	Louisville, Ky.
105778		St. a.	Allenton.....	24.70	12.35	57.7	11.3	5.6	19		1878	Buffalo, N. Y.	Marquette, Mich.
106413	K. D. N. C.	St. shp.	Atlanta.....	2,985.18	2,205.38	303.0	42.0	15.0			1886	Chester, Pa.	New York, N. Y.
106273	K. C. V. B.	St. a.	Alliance.....	298.04	213.52	125.0	27.0	12.0			1884	Astoria, Oreg.	Portland, Oreg.
106263		St. a.	Allie May.....	27.18	15.28	55.0	13.8	6.0			1884	Marine City, Mich.	Cleveland, Ohio.
106925		St. a.	Allie E. Shipman.....	39.89	28.31	61.0	14.4	5.6	165		1892	Manitowish, Wis.	Marquette, Mich.
106178		St. s.	Allie and Evie.....	19.56	9.78	47.2	15.3	5.4			1883	Totenville, N. Y.	Perth Amboy, N. J.
106613		St. p.	Alligator.....	69.60	46.37	71.4	18.7	3.5	15		1888	Norwalk, Fla.	Jacksonville, Fla.

1 Formerly st. y. Veto.

2 Formerly st. a. Viola.

† Estimated.

MERCHANT STEAM VESSELS OF THE UNITED STATES—Continued.

Official No.	Signal letters.	Rig.	Name of vessel.	Gross tonnage.	Net tonnage.	Length.	Breadth.	Depth.	Nominal horsepower.	Indicated horsepower.	When built.	Where built.	Home port (where permanent document issues).
						Feet.	Feet.	Feet.					
106986		† St. y.	Alma	15.59	10.01	49.0	10.0	5.0			1892	Nyack, N. Y.	New York, N. Y.
107184		St. a.	Alma C.	11.86	8.05	44.2	9.6	2.8	‡20		1895	Detroit, Mich.	Detroit, Mich.
106361		St. a.	Almira	19.57	13.31	46.0	13.5	4.1			1885	Clifton, N. Y.	New York, N. Y.
105839		* St. p.	Almota	502.35	395.24	157.0	36.0	5.0			1876	Celilo, Oreg.	Portland, Oreg.
106784	K. H. L. C.	* St. y.	ALMY	364.75	213.99	170.5	24.0	12.4	‡850		1890	Wilmington, Del.	New York, N. Y.
107047		* St. p.	Alonzo C. Church	332.62	332.62	172.3	43.3	6.5			1893	Jeffersonville, Ind.	St. Louis, Mo.
106036		St. a.	Alpha	86.64	43.32	77.1	19.4	13.0			1881	Chicago, Ill.	Chicago, Ill.
106472		St. a.	Alpha	233.45	154.63	121.1	23.5	8.6			1887	Washington, N. C.	Newbern, N. C.
106545		St. p.	Alpha	24.24	19.62	81.5	14.0	3.2			1888	Covington, Ky.	Wheeling, W. Va.
113833		St. a.	Alpha	43.38	21.69	57.1	15.6	8.3			1882	Buffalo, N. Y.	Buffalo, N. Y.
106775		St. p.	Alpha	354.88	241.76	123.5	36.8	6.8			1890	Mathews Bluff, S. C.	Savannah, Ga.
107103		St. p.	Alpha	18.14	18.14	73.3	12.0	2.3			1894	Burnside, Ky.	Louisville, Ky.
107159		St. a.	Alpha	18.36	12.49	39.6	11.6	5.9			1895	Long Island City, N. Y.	New York, N. Y.
106365		St. a.	Alpine	38.25	25.43	61.0	14.5	5.9			1885	New Baltimore, N. Y.	Do.
106574	K. F. H. Q.	St. a.	Alsenborn	508.14	408.43	163.5	23.6	8.8	108		1888	Baltimore, Md.	Baltimore, Md.
105880		St. p.	Alta	96.11	58.85	88.6	17.9	7.2			1878	Fairhaven, Cal.	Eureka, Cal.
106630		St. a.	Alta	11.45	5.81	37.0	10.5	3.9			1899	Eagle Harbor, Wash.	Seattle, Wash.
106953		St. p.	Altamaha	346.30	219.27	120.8	29.3	4.6	40		1892	Doctortown, Ga.	Savannah, Ga.
107178		St. a.	Altha	7.52	5.12	37.3	9.2	3.4			1893	Wayzata, Minn.	St. Paul, Minn.
80730		St. p.	Alto	363.16	363.16	166.0	34.6	4.9	322		1879	Jeffersonville, Ind.	Mobile, Ala.
106895		St. p.	Alton	74.23	43.35	86.6	23.2	6.2			1891	Occoquan, Va.	Alexandria, Va.
106729		St. p.	Altona	201.18	189.68	120.0	21.0	5.2			1890	Portland, Oreg.	Portland, Oreg.
105075		St. p.	Altonian	92.95	92.95	102.0	28.0	4.0			1880	Cincinnati, Ohio	St. Louis, Mo.
105485		St. a.	Altonian	63.02	31.81	77.0	16.1	9.0	54		1875	Camden, N. J.	Philadelphia, Pa.
107034		St. a.	ALVA	2,419.98	2,000.92	324.2	42.0	19.6			1893	Cleveland, Ohio	Cleveland, Ohio.
106738		St. a.	Alva B.	83.98	41.99	73.6	18.0	10.6			1890	Buffalo, N. Y.	Do.
105712		St. p.	Alvin	201.55	201.55	143.0	29.1	7.1	55		1877	Jeffersonville, Ind.	New Orleans, La.
106292		St. a.	Alvin Brown	17.52	8.76	48.0	12.0	5.0			1884	Richmond, Va.	Newark, N. J.
105227		St. p.	Alvin A. Turner	309.87	220.81	135.2	26.0	11.5	300		1873	Trenton, Mich.	Port Huron, Mich.
106687		St. a.	Alvira	469.69	443.58	144.0	33.6	6.0	102	200	1889	San Francisco, Cal.	San Francisco, Cal.
107153		St. p.	Alviso	197.30	168.93	115.0	23.0	6.0	40	75	1895	Sausalito, Cal.	Do.
106565		St. y.	Alwine Stark	10.28	7.80	36.0	7.4	3.6	‡18		1888	Buffalo, N. Y.	Buffalo, N. Y.
107111	K. M. B. Q.	St. y.	Amadis	85.50	42.75	90.4	17.5	7.8			1894	Searsport, Me.	Cleveland, Ohio.
1833		St. p.	Amador	955.57	756.94	199.0	39.0	10.6	300		1869	San Francisco, Cal.	San Francisco, Cal.
106610		St. a.	Amalie	8.47	5.15	37.0	11.0	4.5	10	50	1888	do	Do.
105836		St. a.	Amagansett	78.41	42.30	85.5	18.1	7.5	90		1879	Kennebunk, Me.	Port Jefferson, N. Y.
91106		St. a.	Amanda	89.84	79.47	72.1	18.6	4.4			1878	Espy, Pa.	New York, N. Y.
106255		St. a.	Amanda	18.10	11.68	48.3	10.4	4.4			1884	Brunswick, Ga.	Brunswick, Ga.
145-95		St. a.	Amanda	74.53	37.27	69.5	18.0	6.8			1882	Port Jefferson, N. Y.	New Haven, Conn.
106218		St. a.	Amanda Powell	38.18	19.09	65.5	15.6	6.9	80		1873	Kaighns Point, N. J.	Wilmington, Del.
1956		St. a.	Amboy	272.56	136.28	144.3	32.0	7.0			1868	Hoboken, N. J.	Perth Amboy, N. J.
105347		St. a.	Amelia	123.50	74.81	81.0	27.6	8.7	150		1879	Brooklyn, N. Y.	New York, N. Y.
865	H. C. D. F.	St. p.	America	580.32	404.16	153.5	33.0	11.7			1862	do	Camden, N. J.
982		St. a.	America	251.16	128.46	128.3	27.3	12.0	150		1864	Philadelphia, Pa.	New London, Conn.
105573		St. p.	America	407.19	235.22	212.0	30.0	9.0	550		1852	Brooklyn, N. Y.	Albany, N. Y.
106638		St. a.	America	107.05	53.53	91.5	20.5	9.5			1875	do	New York, N. Y.
115192	K. J. F. B.	St. a.	AMERICA	2,171.27	1,748.55	274.7	42.2	13.9		650	1889	Buffalo, N. Y.	Buffalo, N. Y.
107019		St. a.	America	68.08	34.04	75.0	18.0	8.0			1871	Chester, Pa.	New York, N. Y.
107140		St. p.	America	13.72	8.27	46.0	10.4	3.0		85	1893	Chicago, Ill.	Chicago, Ill.
106170		St. a.	America	818.21	667.98	156.0	36.6	13.0	600		1895	Chester, Pa.	New York, N. Y.
105936		St. a.	American	13.43	6.72	47.0	12.2	5.0	27		1876	Philadelphia, Pa.	Philadelphia, Pa.
105291		St. a.	American Eagle	161.24	80.62	104.8	24.4	9.0			1880	Sandusky, Ohio	Sandusky, Ohio.
13173		St. a.	Amos C. Barstow	268.13	204.08	140.0	23.0	9.1	120		1873	Brooklyn, N. Y.	Providence, R. I.
106062		St. a.	Amos D. Carver	38.05	19.03	63.0	16.6	6.6			1857	Philadelphia, Pa.	New York, N. Y.
106700		St. a.	Anabel	47.96	34.65	65.3	16.0	7.0	‡80		1892	Manitowoc, Wis.	Marquette, Mich.
106926		St. a.	Ancient City	44.15	37.85	70.0	13.0	4.5	18		1884	St. Augustine, Fla.	Tampa, Fla.
106590		* St. p.	ANDASTE	1,573.61	1,256.28	266.9	38.1	17.9			1892	Cleveland, Ohio	Marquette, Mich.
105959		St. a.	Andes	622.18	220.0	220.0	39.8	5.7			1877	Cincinnati, Ohio	Pittsburg, Pa.
105906		St. p.	Andrew Christy	424.60	424.60	174.6	48.9	6.0			1880	Louisville, Ky.	St. Louis, Mo.
105734		St. c. bt.	Andrew Steller	132.99	106.11	96.5	17.7	9.0			1880	Tonawanda, N. Y.	Buffalo, N. Y.
1608		St. a.	Andrew A. McLean	23.61	11.81	50.5	15.0	7.2			1890	West Bay City, Mich.	Port Huron, Mich.
106303		St. a.	Andrew C. Gray	29.48	14.74	60.7	15.6	6.2	112		1868	Wilmington, Del.	New York, N. Y.
107229		St. a.	Andrew F. Gale	13.70	9.07	45.2	13.2	5.5	15		1855	Laketon, Mich.	Grand Haven, Mich.
105624		St. a.	Andrew H. Green	79.76	54.24	72.8	20.3	11.0	500		1896	Benton Harbor, Mich.	Chicago, Ill.
106956		St. a.	Andrew J. Smith	239.34	171.73	117.1	23.6	8.4	153		1876	Buffalo, N. Y.	Marquette, Mich.
105917		St. a.	Andrew J. White	70.24	35.12	67.6	19.5	8.9			1892	Perth Amboy, N. J.	New York, N. Y.
105888		* St. p.	Andrew S. Bennett	78.08	78.08	115.0	30.0	3.5			1880	Sioux City, Iowa.	Omaha, Neb.
107225		St. a.	Andy	43.40	43.40	85.0	11.0	7.0	120		1892	Paducah, Ky.	Paducah, Ky.
106399		St. a.	Andy	53.13	36.13	68.8	17.2	8.6	150		1896	Benton Harbor, Mich.	Grand Haven, Mich.
106399		St. p.	Andy Hatcher	60.09	60.09	116.0	20.0	3.6			1889	Charleston, W. Va.	Cincinnati, Ohio.
106389		St. a.	Angelo	62.41	44.25	58.5	17.7	8.3	15		1889	Port Angeles, Wash.	Pt. Townsend, Wash.
106389		St. a.	Angela B. Nickerson	46.27	26.97	70.6	15.0	6.8			1886	Boothbay, Me.	Provincetown, Mass.

† Formerly st. s. Shaugraun.

* Formerly st. p. Wm. Fagan.

‡ Formerly st. s.

a Modjeska.

b Storm Signal.

c Island Belle.

† Formerly st. s. The Hoyt Bros. Co.

* Formerly st. s. Senator Mike Norton.

† Formerly st. s. Irwin.

‡ Formerly st. s. J. C. Gibbs.

† Naphtha.

‡ Estimated.

MERCHANT STEAM VESSELS OF THE UNITED STATES—Continued.

Official No.	Signal letters.	Rig.	Name of vessel.	Gross tonnage.	Net tonnage.	Length.	Breadth.	Depth.	Nominal horsepower.	Indicated horsepower.	When built.	Where built.	Home port (where permanent document issues).
107205		St. a	ANGELINA	19.45	9.73	51.0	12.0	4.5			1896	Newburg, N. Y.	Albany, N. Y.
107031		St. p.	Angelo	122.74	61.37	89.0	21.4	4.3			1893	Pensacola, Fla.	Pensacola, Fla.
108093		St. a	Angie and Nellie	45.10	24.20	84.5	16.9	6.5	80		1882	Wilmington, Del.	Brunswick, Ga.
91079		St. p.	Angler	409.83	299.45	166.5	28.0	8.0	150		1878	do	New York, N. Y.
105806		St. a	Angler	18.70	9.35	54.1	12.2	5.2	45		1880	Detroit, Mich.	Port Huron, Mich.
107001		St. a	Angler	11.70	9.86	43.2	10.6	4.3	25		1893	Marcus Hook, Pa.	Philadelphia, Pa.
107055		St. p.	Angler	9.64	8.24	46.0	10.0	3.0	18		1892	Peoria, Ill.	Peoria, Ill.
107087		St. p.	Angler	7.10	7.10	38.0	9.0	3.0			1890	Chicago, Ill.	Cincinnati, Ohio.
106547	K. J. D. S.	St. y.	Anita	74.08	50.57	97.0	15.5	6.5	100		1888	Brocklyn, N. Y.	Philadelphia, Pa.
107189	K. M. J. T.	St. y.	Anita	232.69	158.23	158.5	21.7	10.7	900		1895	Baltimore, Md.	New York, N. Y.
107194		St. s.	Anito	7.33	5.24	46.2	8.6	3.2			1883	Tampa, Fla.	Tampa, Fla.
294		St. s.	Ann	36.99	18.50	63.2	13.4	5.9			1883	Philadelphia, Pa.	Salem, Mass.
108974		St. s.	Ann Arbor, No. 1.	1,127.76	563.88	260.4	53.0	14.7	1,500		1892	Toledo, Ohio.	Toledo, Ohio.
106984		St. s.	Ann Arbor, No. 2.	1,144.91	572.46	284.2	53.0	14.2	1,500		1892	do	do
969		St. s.	Ann Eliza	233.82	176.23	107.7	22.4	7.9	61		1855	Philadelphia, Pa.	Trenton, N. J.
105662		St. s.	Anna	18.06	17.13	47.0	13.9	4.8			1876	Pascagoula, Miss.	Mobile, Ala.
108709		St. s.	Anna	39.74	19.87	55.4	14.5	6.8			1890	Berkley, Va.	Norfolk, Va.
108986		St. s.	Anna	25.03	12.52	62.0	14.2	5.9	75		1892	Grand Haven, Mich.	Grand Haven, Mich.
107097		St. s.	Anna	28.57	14.28	60.0	12.6	4.7			1894	Wilmington, N. C.	Wilmington, N. C.
105233		St. s.	Anna Belle	81.38	15.69	68.5	15.6	6.0	97		1873	Baltimore, Md.	Baltimore, Md.
105551		St. s.	Anna Shaw	12.03	6.02	40.3	11.0	5.0			1869	Millville, N. J.	Boston, Mass.
108640		St. p.	Anna B. Adams	421.29	315.49	157.0	31.6	3.1			1889	Little Rock, Ark.	New Orleans, La.
105760		St. s.	Anna C. Burdell	19.44	10.32	53.8	13.5	5.0	25		1877	Cambridge, Md.	Camden, N. J.
108429		St. a	Anna F. Onen	50.44	35.32	53.9	12.4	5.6			1886	Youngstown, N. Y.	Suspension Bridge, N. Y.
105265		St. s.	Anna J. Kipp	42.93	21.47	74.7	16.7	6.7			1873	Camden, N. J.	New York, N. Y.
106803		St. p.	Anna M. Pence	139.45	95.15	89.1	18.8	6.1			1890	Luumi, Wash.	Ft. Townsend, Wash.
106053		St. s.	Anna S. Cooper	85.30	42.65	91.9	21.5	7.3	150		1882	New Orleans, La.	New Orleans, La.
29430		St. bge.	Anna and Mary	103.15	71.65	97.0	20.6	6.4	30		1873	Bordentown, N. J.	Philadelphia, Pa.
106933		St. p.	ANNAPOLIS	877.81	483.81	202.5	65.2	14.3	1,400		1889	Baltimore, Md.	Baltimore, Md.
106284		St. a	Anne	13.68	6.84	34.2	14.8	3.7			1884	Smithtown, N. Y.	Coldspring, N. Y.
105474		St. a	Anne Arundel	20.24	13.77	55.6	10.0	4.0	41		1874	Baltimore, Md.	Baltimore, Md.
108963		St. p.	Annerly	128.08	79.55	92.5	16.0	4.4			1892	Jennings, Mont.	Fort Benton, Mont.
107075		St. p.	Annett	204.83	102.42	95.0	21.5	3.6	56		1894	Geneva, Ala.	Pensacola, Fla.
105997		St. a	Annex	16.58	13.30	36.0	10.0	3.7			1881	Rondout, N. Y.	Albany, N. Y.
107187		St. p.	Annex	529.13	416.98	139.3	31.1	12.3			1895	Tomkins Cove, N. Y.	New York, N. Y.
105841		St. p.	Annex 3	367.57	298.65	128.0	29.0	9.7	100		1879	Wilmington, Del.	do
108795		St. p.	Annex 4	501.85	400.66	138.7	31.6	11.8	150		1890	do	do
108680		St. p.	Annex 5	507.43	406.44	136.7	31.6	11.8	200		1891	do	do
106164		St. a	Annie	27.82	13.91	57.1	15.6	6.6			1883	Baltimore, Md.	Baltimore, Md.
108175		St. a	Annie	83.47	49.06	76.6	18.2	4.4			1883	Eureka, Cal.	Eureka, Cal.
106271		St. a	Annie	75.27	37.64	80.0	18.0	8.0			1884	Alexandria, Va.	Richmond, Va.
108295		St. a	Annie	13.21	6.61	40.0	12.5	4.0			1884	Astoria, Ore.	Portland, Ore.
106483		St. a	Annie	20.18	10.09	51.5	13.3	5.0			1887	Alameda, Cal.	San Francisco, Cal.
106333		St. a	Annie	78.97	48.50	75.0	20.5	9.2			1889	Lorain, Ohio.	Cleveland, Ohio.
106810		St. p.	Annie	64.23	37.23	60.0	20.0	3.0			1887	Bay City, Mich.	Port Huron, Mich.
106964		St. a	Annie	23.07	11.54	60.0	11.6	6.0			1892	Cedar Bayou, Tex.	Galveston, Tex.
106436		St. a	Annie D	20.18	10.09	54.0	13.0	4.5			1886	Saugatuck, Mich.	Milwaukee, Wis.
107338		St. p.	Annie D	85.29	85.29	101.0	21.0	5.6			1893	Stockton, Ala.	Mobile, Ala.
107035		St. a	Annie H	40.64	20.32	66.5	15.9	5.4			1893	Dunsmore, Fla.	Jacksonville, Fla.
106943		St. p.	Annie L	114.69	114.69	115.8	20.3	3.1			1881	Murraysville, W. Va.	Wheeling, W. Va.
106527		St. a	Annie L	47.55	23.78	64.5	17.4	7.1	50		1888	Tottenville, N. Y.	New York, N. Y.
107185		St. a	Annie M	13.75	9.35	46.4	12.4	3.6			1895	Cedar Keys, Fla.	Cedar Keys, Fla.
105729		St. y.	Annie S	82.56	44.55	90.4	16.0	4.8			1876	North Weymouth, Mass.	Boston, Mass.
105867		St. a	Annie Cade	178.32	178.32	127.5	32.0	4.5			1879	Leavenworth, Kans.	Kansas City, Mo.
106696		St. p.	Annie Dell	19.05	19.05	70.0	16.6	2.0			1889	Hermann, Mo.	St. Louis, Mo.
106972		St. a	Annie Emmons	28.06	14.03	49.5	14.0	6.0			1892	Athens, N. Y.	New York, N. Y.
107072		St. p.	Annie Garbutt	314.58	170.09	123.0	31.3	4.0			1894	Dublin, Ga.	Brunswick, Ga.
105106		St. a	Annie Laura	244.25	189.13	133.0	24.6	10.7	141		1871	Marine City, Mich.	Grand Haven, Mich.
106259		St. a	Annie Laurie	352.88	316.38	97.2	29.4	8.2			1884	Communipaw, N. J.	New York, N. Y.
106*83		St. a	Annie Laurie	20.88	10.44	53.7	11.5	8.1	114		1891	Cedar Bayou, Tex.	Galveston, Tex.
106937		St. p.	Annie Laurie	199.81	199.81	138.0	27.0	4.8			1892	Marietta, Ohio.	Vicksburg, Miss.
1579		St. a	Annie Moles	72.86	48.76	86.0	16.4	8.5	85		1867	Saginaw, Mich.	Port Huron, Mich.
105892		St. a	Annie Robertson	22.47	13.24	51.3	13.4	6.2			1880	Toledo, Ohio.	Sandusky, Ohio.
105192		St. a	Annie Williams	24.82	15.01	46.5	14.0	5.7			1872	Elizabethport, N. J.	New York, N. Y.
105777		St. a	Annie E. Gallup	99.08	58.84	95.6	17.8	7.8			1878	Fall River, Mass.	Cape Charles, Va.
106427		St. a	Annie L. Sloan	17.39	9.79	33.2	9.0	5.0	10		1886	Buffalo, N. Y.	Buffalo, N. Y.
1387		St. a	Annie L. Smith	43.64	23.49	61.3	15.5	7.0			1868	Chicago, Ill.	Grand Haven, Mich.
105768		St. a	Annie L. Wilcox	129.44	82.19	117.5	19.2	8.7			1878	Mystic, Conn.	Stonington, Conn.
106017		St. a	Annie M. Bauer	25.72	12.86	51.5	15.2	5.4			1881	Brooklyn, N. Y.	New York, N. Y.
105255		St. a	Annie M. Pierce	23.01	11.51	46.4	14.0	6.4	42		1873	Buffalo, N. Y.	Buffalo, N. Y.
106298		St. y.	Annie R. Hennes	47.66	37.77	59.8	12.5	6.0			1884	do	Marquette, Mich.
105491		St. s.	Annie R. Wood	25.26	12.63	56.4	14.5	6.2	42		1875	Philadelphia, Pa.	Bridgeport, Conn.
2386		St. a	Annie and Maggie	68.81	38.10	81.3	15.3	7.4			1870	Bath, Mo.	New York, N. Y.

* Formerly st. p. Mary Morgan.

* Formerly st. a. Peter J. Bloomsburg.

* Formerly st. a. Sasanao.

† Composite.

; Estimated.

MERCHANT STEAM VESSELS OF THE UNITED STATES—Continued.

Official No.	Signal letters.	Rig.	Name of vessel.	Gross tonnage.	Net tonnage.	Length.	Breadth.	Depth.	Nominal horsepower.	Indicated horsepower.	When built.	Where built.	Home port (where permanent document issued).
						Feet.	Feet.	Feet.					
107163		St. s.	Anodyne	13.17	6.59	36.0	9.9	4.3	115		1895	Bristol, Me.	Damariscotta, Me.
107032		St. s.	Anowon	61.82	30.91	76.0	18.5	8.3			1893	Saunderstown, R.I.	Newport, R. I.
106402		St. s.	Anspach	15.53	8.95	45.3	12.3	5.3			1879	Detroit, Mich.	Grand Haven, Mich.
106440		St. s.	Antelope	29.21	19.65	60.3	11.2	4.6			1886	Marshfield, Oreg.	Coos Bay, Oreg.
106573		St. p.	Antelope	155.39	82.57	95.0	21.0	5.5	120		1888	Eureka, Cal.	Eureka, Cal.
106581		St. s.	Anteros	67.15	33.58	84.8	14.2	5.7	90		1882	Cumberland, Md.	Alexandria, Va.
106588		St. s.	Anthea	24.45	12.23	53.8	11.1	6.0			1887	Hoboken, N. J.	Jacksonville, Fla.
107008		St. s.	Anthony Groves, jr.	605.33	482.09	199.2	23.2	8.6	1,000		1893	Philadelphia, Pa.	Philadelphia, Pa.
107190		St. s.	Anthraxite	76.97	52.34	72.2	18.0	9.2	200		1895	do.	New York, N. Y.
106012		St. s.	Antwerp	171.07	94.50	102.0	27.6	9.2			1881	Greenpoint, N. Y.	Do.
105923		St. p.	Apache	773.52	620.06	178.0	42.2	8.0	566		1880	Oakland, Cal.	San Francisco, Cal.
106802		St. p.	Apalachee	161.90	161.90	135.0	28.0	6.0			1891	Wheeling, W. Va.	New Haven, Conn.
107154		St. s.	Apollo	105.27	56.97	90.2	19.8	9.8		200	1895	Baltimore, Md.	Baltimore, Md.
1751		St. s.	Appledore	94.44	47.22	87.5	20.5	7.5			1869	Portsmouth, N. H.	Philadelphia, Pa.
106689		St. s.	Aquidneck	58.48	29.24	69.3	17.9	7.4			1889	Boston, Mass.	Newport, R. I.
107043	K. L. R. W.	St. y.	Aquilo	65.23	36.42	89.0	15.2	8.1			1893	South Boston, Mass.	New York, N. Y.
105254		St. s.	Arabia	1,395.48	1,202.28	221.8	34.5	14.2	480		1873	Buffalo, N. Y.	Buffalo, N. Y.
107020		St. s.	Arabia	13.72	8.27	46.0	10.4	3.0		85	1893	Chicago, Ill.	Chicago, Ill.
106352	K. D. B. H.	St. s.	ARAGO	947.19	739.71	200.0	30.0	16.0	450		1885	San Francisco, Cal.	San Francisco, Cal.
107228		St. s.	ARAGON	1,450.09	1,072.28	247.7	42.6	14.8	700		1896	Wyandotte, Mich.	Cleveland, Ohio.
105749	J. S. R. V.	St. s.	ARANAS	1,158.78	678.73	241.0	35.5	16.5	350		1877	Wilmington, Del.	New Orleans, La.
1639		St. p.	Arasapha	374.01	247.89	130.0	25.4	7.7	142		1869	Chester, Pa.	Camden, N. J.
106552		St. s.	Aroadia	230.29	146.52	118.8	26.2	9.1	146		1888	Milwaukee, Wis.	Grand Haven, Mich.
105613		St. s.	Aroata	560.21	415.56	180.0	26.2	8.6	75		1876	San Francisco, Cal.	San Francisco, Cal.
106617		St. s.	Archer	74.36	44.83	74.1	22.8	6.4			1889	Fall River, Mass.	Fall River, Mass.
106548		St. s.	Archer Crossman	51.61	25.81	70.0	17.5	7.4	100		1888	Jersey City, N. J.	New York, N. Y.
106826		St. s.	Archie Parker	45.18	22.58	70.6	15.0	6.2			1891	St. Louis, Mo.	St. Louis, Mo.
106563		St. s.	Archibald Watt	32.75	16.38	56.5	16.8	6.3			1888	Athens, N. Y.	New York, N. Y.
105876		St. p.	Arctic	394.00	284.31	145.0	30.0	7.8	360		1879	Wilmington, Del.	Camden, N. J.
106040		St. s.	Arctic	52.97	26.49	64.5	18.1	9.1			1881	Manitowoc, Wis.	Milwaukee, Wis.
106090		St. s.	Arctic	33.39	16.70	53.0	15.0	6.7			1882	Camden, N. J.	Philadelphia, Pa.
106717		St. p.	Arctic	18.21	15.39	47.3	10.2	3.4			1890	Moline, Ill.	Rock Island, Ill.
106728		St. s.	Arctic	42.19	21.10	61.6	19.0	7.0	40	60	1890	Alameda, Cal.	San Francisco, Cal.
106906		St. s.	Arctic	23.16	17.37	50.0	17.5	8.3			1891	Sandusky, Ohio	Sandusky, Ohio.
107065		St. bge.	Arctic	94.43	81.09	93.2	19.0	7.4	150		1893	Grindstone Island, N. Y.	Cape Vincent, N. Y.
92114		St. y.	Ardeath	18.36	14.74	70.0	10.4	8.5			1889	Newburg, N. Y.	Philadelphia, Pa.
107021		St. s.	Argentina	13.72	8.27	46.0	10.4	3.0			1893	Chicago, Ill.	Chicago, Ill.
107157		St. s.	Argo	721.26	490.26	192.0	35.0	12.8	1800		1895	Detroit, Mich.	Cleveland, Ohio.
140328		St. s.	Argo	48.20	24.10	95.7	15.2	6.4			1878	Bristol, R. I.	Detroit, Mich.
29755		St. s.	Argonaut	1,118.59	984.62	213.0	35.2	12.4			1873	Detroit, Mich.	Port Huron, Mich.
105969		St. s.	Argonaut	40.69	20.35	76.0	17.0	7.7			1881	Portland, Oreg.	Portland, Oreg.
1475		St. s.	Argus	33.39	16.70	61.2	15.3	5.6			1867	Wilmington, Del.	Boston, Mass.
106046	K. G. S. D.	St. s.	Argus	170.68	85.34	112.7	22.0	11.8	200		1882	Camden, N. J.	New York, N. Y.
106741		St. s.	Argus	153.16	90.71	96.5	21.0	6.6			1862	New York, N. Y.	Baltimore, Md.
106821		St. s.	Argus	21.94	10.97	42.0	12.2	5.9	10		1891	Port Jefferson, N. Y.	Coldspring, N. Y.
106886		St. s.	Argyle	41.34	20.67	68.0	15.3	7.0	100		1891	Buffalo, N. Y.	Detroit, Mich.
1734		St. s.	Ariadns	22.19	11.19	55.8	11.4	6.6			1868	do.	Cairo, Ill.
970		St. p.	Ariel	493.82	371.66	180.9	29.0	8.7	150		1858	Wilmington, Del.	Richmond, Va.
106032		St. s.	Ariel	201.91	119.82	95.9	28.9	11.1			1881	Detroit, Mich.	Detroit, Mich.
107059		St. s.	Ariel	13.44	9.34	39.4	11.0	4.8			1890	Chicago, Ill.	Memphis, Tenn.
293	H. B. M. G.	St. s.	Aries	832.02		196.0	27.5	15.9	332		1862	Sunderland, England	Boston, Mass.
106247	K. C. D. J.	St. s.	Aries	114.73	57.37	89.5	20.1	9.0			1884	Philadelphia, Pa.	New London, Conn.
106902		St. p.	Arion	60.39	60.39	85.0	26.0	3.5			1891	Jeffersonville, Ind.	Wheeling, W. Va.
106388		St. s.	Ariosa	140.47	70.24	96.5	22.8	10.1			1885	Brooklyn, N. Y.	New York, N. Y.
867		St. p.	Arizona	496.44	351.00	153.5	33.0	11.8			1864	do.	Do.
1768		St. s.	Arizona	765.03	601.06	189.4	32.5	13.4	350		1868	Cleveland, Ohio.	Port Huron, Mich.
106069		St. s.	Arizona	183.17	102.94	120.0	22.0	10.0			1882	Mystic Bridge, Conn.	New London, Conn.
105665		St. p.	Ark	295.37	295.37	155.0	30.0	5.0			1873	Pittsburg, Pa.	Cincinnati, Ohio.
106605		St. p.	Ark	143.03	81.33	96.6	24.3	6.5			1888	Murfreesboro, N. O.	Edenton, N. C.
85797		St. s.	Arm and Hammer	39.70	19.85	65.1	16.7	6.5			1883	Brooklyn, N. Y.	Do.
985		St. s.	Armitage Brearly	237.34	189.84	117.4	17.0	7.0			1863	Philadelphia, Pa.	New York, N. Y.
157141		St. y.	Armorica	30.70	16.71	57.0	15.2	5.8			1885	Glenwood, N. Y.	Do.
105105		St. s.	Aroma Mills	84.54	62.04	100.0	20.2	6.2			1872	Camden, N. J.	Do.
91377		St. s.	Arrow	50.76	25.38	70.6	17.5	7.4			1881	Brooklyn, N. Y.	Do.
107155		St. p.	ARROW	305.15	182.58	165.3	28.0	9.5	400		1895	Wyandotte, Mich.	Sandusky, Ohio.
105366		St. p.	Artemis Lamb	176.73	176.73	140.0	30.6	4.0			1873	Clinton, Iowa	St. Louis, Mo.
107135		St. y.	Artemis	19.11	10.57	50.6	10.6	3.8	115		1894	Jacksonville, Fla.	Jacksonville, Fla.
106683		St. s.	Arthur	36.79	18.40	55.7	14.1	7.4	125		1889	Milwaukee, Wis.	Milwaukee, Wis.
106726		St. s.	Arthur	25.20	13.01	54.0	15.0	6.6			1890	East Saginaw, Mich.	Marquette, Mich.
107094		St. s.	Arthur	33.98	17.77	61.2	15.0	6.5			1894	Athens, N. Y.	Albany, N. Y.
106840		St. s.	Arthur D.	21.84	10.41	48.8	13.7	7.3			1889	Buffalo, N. Y.	Port Huron, Mich.
107004		St. s.	Arthur Jones	34.42	20.09	58.3	15.8	8.9	120		1893	Benton Harbor, Mich.	Detroit, Mich.

¹ Formerly st. y. Myra.

² Formerly st. s. Lella.

³ Formerly steamer.

† Composite.

{ a U. S. at s. Stevens.

{ b Naugatuck.

⁴ Formerly st. s. Geo. H. Reeves.

⁵ Formerly st. s. Maggie Moran.

⁶ Formerly st. s. { a Dream.

{ b Governor Hill.

‡ Estimated.

MERCHANT STEAM VESSELS OF THE UNITED STATES—Continued.

Official No.	Signal letters.	Rig.	Name of vessel.	Gross tonnage.	Net tonnage.	Length.	Breadth.	Depth.	Nominal horsepower.	Indicated horsepower.	When built.	Where built.	Home port (where permanent document issues).
						Feet.	Feet.	Feet.					
106719		St. s.	Arthur Mallon	17.62	14.08	61.4	18.7	8.6	25		1877	Reading, Pa	Newbern, N. C.
107005		St. s.	ARTHUR ORE	2,329.75	1,972.83	286.0	41.3	21.3	850		1893	Chicago, Ill.	Chicago, Ill.
106554		St. s.	Arthur Woods	37.96	18.98	54.6	15.6	6.0	20		1883	Buffalo, N. Y.	Buffalo, N. Y.
106116		St. c. bt.	Arthur D. Bissell	137.43	112.21	96.0	17.8	9.2			1881	Lockport, N. Y.	Do.
106410		St. s.	Artie Ward	7.64	5.51	41.7	9.8	4.0	20		1886	St. Joseph, Mich.	Milwaukee, Wis.
105784		St. s.	Arundell	339.39	257.42	166.6	26.5	10.7	220		1878	Buffalo, N. Y.	Detroit, Mich.
107208		St. s.	Asa	34.72	7.64	58.8	14.1	5.6			1896	Pearlington, Miss.	Shieldsboro, Miss.
106629		St. s.	Asa W. Hughes	106.54	53.27	84.8	19.0	9.0	250		1889	Philadelphia, Pa.	Philadelphia, Pa.
107200		St. s.	ASHBOURNE	115.10	78.27	88.2	19.0	10.2	850		1895	do	Do.
106804	K. J. C. M.	St. s.	Asher J. Hudson	136.24	68.12	92.0	21.0	10.0	850		1891	Camden, N. J.	Do.
106227		St. c. bt.	Ashford	132.51	106.18	95.0	17.8	9.0			1883	Buffalo, N. Y.	Buffalo, N. Y.
106983		*St. p.	Ashland City	94.55	94.55	120.0	20.0	3.9			1892	Jeffersonville, Ind.	Nashville, Tenn.
107022		St. s.	Asia	13.72	8.27	46.0	10.4	8.0	85		1893	Chicago, Ill.	New Orleans, La.
106580		St. s.	Assistance	100.29	50.15	80.7	19.0	9.6	225		1888	Camden, N. J.	New York, N. Y.
105574		*St. p.	Assumption	238.41	238.41	151.0	35.8	6.5	200		1875	Jeffersonville, Ind.	New Orleans, La.
105984		St. p.	Astaula	55.96	44.93	80.6	20.6	3.6			1881	Palatka, Fla.	Jacksonville, Fla.
105398		St. s.	Astoria	305.49	239.21	102.5	30.0	9.6			1872	Greenpoint, N. Y.	New York, N. Y.
106293		St. s.	Astoria	152.32	76.16	109.5	23.0	12.5			1884	North Bend, Oreg.	San Francisco, Cal.
106798		*St. p.	Astorian	361.64	234.24	142.0	26.5	7.5	1300		1890	Portland, Oreg.	Astoria, Oreg.
106616		St. s.	ABSTAL	128.16	64.08	91.0	22.2	9.7		150	1889	Newburg, N. Y.	New York, N. Y.
106173	K. B. J. W.	St. y.	Atalanta	568.47	284.24	228.5	26.4	15.2	1,000		1883	Philadelphia, Pa.	Perth Amboy, N. J.
106823		St. s.	Atlanta	1,129.17	958.06	200.1	32.2	13.6			1891	Cleveland, Ohio.	Milwaukee, Wis.
106731	K. H. C. S.	St. s.	Atkins Hughes	115.83	57.92	88.7	19.0	10.2	300		1890	Philadelphia, Pa.	Philadelphia, Pa.
106888		*St. p.	Atlanta	85.03	85.03	93.0	16.4	3.7			1891	Stillwater, Minn.	Vicksburg, Miss.
107216	K. M. Q. D.	St. s.	ATLANTA	2,094.50	1,399.39	225.3	42.1	14.2	2,200		1896	Philadelphia, Pa.	Alexandria, Va.
86		St. s.	Atlantic	50.38	25.19	70.0	17.0	6.8	54		1862	Baltimore, Md.	Philadelphia, Pa.
298		St. s.	Atlantic	656.26	556.79	178.5	28.4	10.7			1863	Cleveland, Ohio.	Detroit, Mich.
29914		St. s.	Atlantic	252.54	208.68	112.0	30.1	6.3			1880	Detroit, Mich.	Cleveland, Ohio.
105883		St. p.	Atlantis	451.59	298.96	146.2	30.0	7.9	250		1880	Philadelphia, Pa.	Camden, N. J.
106276		St. y.	Atlantic	15.99	14.33	70.0	17.0	6.8	10		1884	Marcus Hook, Pa.	Philadelphia, Pa.
106348		St. p.	Atlantic	930.03	736.82	190.0	36.0	13.3			1885	Brooklyn, N. Y.	New York, N. Y.
126185		St. p.	Atlantic City	422.13	326.74	145.0	30.0	9.0			1883	Wilmington, Del.	Camden, N. J.
106782		St. s.	Atlantic City	71.08	47.58	84.3	20.5	6.3	150		1890	Newark, N. J.	Do.
107118		St. bge.	Atlantia	188.96	135.30	102.0	22.8	7.6	70		1894	Wilmington, Del.	Bridgeport, Conn.
106480		St. s.	Atlantis	137.87	93.03	109.2	22.8	6.4			1887	Mount Clemens, Mich.	Detroit, Mich.
89		St. s.	Atlas	27.77	13.89	63.1	14.2	5.8	87		1859	Philadelphia, Pa.	Boston, Mass.
868		St. s.	Atlas	33.10	16.55	56.0	16.0	6.0			1864	do	New York, N. Y.
85582		St. s.	Atrato	156.81	103.19	96.7	22.5	6.7	75		1879	Boston, Mass.	Do.
105552		St. p.	Augusta	155.97	155.97	100.0	29.0	5.0			1875	Canton, Iowa.	Rock Island, Ill.
105949		St. s.	Augusta	25.40	12.70	44.4	11.2	4.5			1880	Seattle, Wash.	Seattle, Wash.
106510		St. y.	Augusta	38.96	19.48	78.4	11.4	7.4	135		1887	Bristol, R. I.	Galveston, Tex.
106593		St. s.	Augusta	77.33	40.90	79.2	20.2	7.0	45		1888	Onacata, Oreg.	Astoria, Oreg.
107102		St. y.	Augusta	9.70	6.85	40.0	11.0	3.2	125	25	1894	Bayonne, N. J.	New York, N. Y.
107129		St. s.	Augusta	33.05	16.53	57.5	17.0	6.7	80		1894	Baltimore, Md.	Philadelphia, Pa.
106550		St. c. bt.	Aug. Demarest	122.81	112.46	92.8	17.8	8.0	40		1888	Buffalo, N. Y.	New York, N. Y.
106486		St. y.	Aurelia	16.16	9.79	66.0	8.9	4.5			1886	South Boston, Mass.	Do.
106949		St. y.	Aurelia	19.21	13.75	54.0	10.0	4.5	50		1892	Bordentown, N. J.	Seaford, Del.
107010	K. L. Q. N.	St. y.	AU REVOIR	342.66	212.00	145.6	23.6	12.6	850		1893	Wilmington, Del.	Wilmington, Del.
106369		*St. p.	Aurora	406.32	328.88	145.0	30.0	7.5	165		1885	San Francisco, Cal.	San Francisco, Cal.
106417		St. y.	Aurora	65.69	32.85	79.7	17.0	7.8			1886	East Boston, Mass.	Salem, Mass.
106493		St. s.	Aurora	2,282.24	1,859.82	290.0	41.0	22.4	1185		1887	Cleveland, Ohio.	Cleveland, Ohio.
107036		St. s.	Aurora	297.33	186.26	114.8	26.6	10.9			1893	Brooklyn, N. Y.	New York, N. Y.
107071		St. s.	Aurora	98.72	49.36	103.0	22.9	5.3			1894	Washington, N. C.	Newbern, N. C.
1707		St. p.	Austral	380.56	257.15	197.0	31.3	8.3	400		1853	Hoboken, N. J.	Albany, N. Y.
106302		St. s.	Australasia	1,539.32	1,539.20	282.0	39.0	21.2	2,600		1884	West Bay City, Mich.	Cleveland, Ohio.
106751	K. H. F. S.	St. shp.	Australia	2,755.25	1,937.89	376.9	37.4	26.3	500	2,400	1875	Glasgow, Scotland.	San Francisco, Cal.
107024		St. s.	Austria	13.72	8.27	46.0	10.4	3.0		85	1893	Chicago, Ill.	St. Louis, Mo.
106941		St. y.	Ava	73.39	36.09	91.6	17.5	9.6	1350		1892	Providence, R. I.	New York, N. Y.
106543		St. p.	Avalon	600.71	462.97	191.0	31.0	9.0	1470		1888	Wilmington, Del.	Baltimore, Md.
107171		St. s.	Avalon	20.62	14.03	70.1	14.4	5.0			1895	Nvaek, N. Y.	Somers Point, N. J.
130408	K. F. G. M.	St. y.	Avenel	127.81	67.49	112.2	18.1	10.7			1888	Brooklyn, N. Y.	Boston, Mass.
105733		St. s.	Avon	1,702.33	1,538.84	251.1	35.4	15.1	500		1877	Buffalo, N. Y.	Buffalo, N. Y.
107011		St. s.	Awashonks	165.56	114.76	107.4	17.0	7.0		200	1893	Brewer, Me.	Providence, R. I.
107168		St. y.	Azalea	74.56	37.28	101.6	16.0	6.8	1300		1895	Detroit, Mich.	Detroit, Mich.
106627		St. s.	Azteco	834.50	653.44	180.0	33.3	13.9			1889	Marine City, Mich.	Port Huron, Mich.
107025		*St. p.†	Aztec	14.98	14.98	62.0	20.7	3.5	120		1893	Yuma, Ariz.	Nogales, Ariz.
B.													
3050		*St. p.	B. Hershey	170.00	170.00	125.3	27.5	8.9			1877	Rock Island, Ill.	La Crosse, Wis.
3651		St. s.	B. B. Inman	89.03	60.55	81.0	19.0	10.6			1895	Port Huron, Mich.	Duluth, Minn.
2927		*St. p.	B. D. Wood	171.04	171.04	136.0	25.0	4.5			1873	Pittsburg, Pa.	Pittsburg, Pa.
3556		St. s.	B. D. Wood	151.53	75.77	91.4	21.0	10.3	350		1892	Philadelphia, Pa.	Do.

† Formerly st. p. Colorado.

‡ Formerly st. s. General Bartlett.

§ Formerly st. s. { a Augusta.
b Bessie Ross.¶ Formerly { a British st. s. Australia.
b Hawaiian st. s. Australia.* Formerly st. y. Narod.
† Estimated.

‡ Gasoline.

MERCHANT STEAM VESSELS OF THE UNITED STATES—Continued.

Official No.	Signal letters.	Rig.	Name of vessel.	Gross tonnage.	Net tonnage.	Length.	Breadth.	Depth.	Nominal horsepower.	Indicated horsepower.	When built.	Where built.	Home port (where permanent document issues).
						<i>Feet.</i>	<i>Feet.</i>	<i>Feet.</i>					
2684	St. p.	B. F. Bennett	75.27	75.27	100.0	26.0	3.6	1895	Fullerton, Ky.	Cincinnati, Ohio.
2861	St. s.	B. F. Bruce	35.04	17.52	58.2	15.1	7.7	65	1873	Buffalo, N. Y.	Marquette, Mich.
2443	St. p.	B. F. Young	311.82	160.86	120.0	24.5	4.0	1889	Chattanooga, Tenn.	Louisville, Ky.
3406	St. p.	B. G. Browning	44.25	44.25	75.0	17.5	4.4	1888	Apponaug, R. I.	Providence, R. I.
3185	St. s.	B. S. Cronin	16.82	8.41	41.3	11.7	5.8	1882	Brooklyn, N. Y.	New York, N. Y.
3045	St. p.	B. S. Ford	417.63	318.79	164.5	27.2	8.5	1877	Wilmington, Del.	Baltimore, Md.
3233	St. s.	B. T. Haviland	103.60	51.80	90.0	21.0	10.0	1883	Brooklyn, N. Y.	New York, N. Y.
2701	St. s.	B. W. Aldrich	49.24	24.62	65.2	15.1	6.7	80	1868	Milwaukee, Wis.	Grand Haven, Mich.
3333	St. s.	B. W. Arnold	944.30	673.56	202.3	36.0	13.2	1885	West Bay City, Mich.	Port Huron, Mich.
2806	St. s.	B. W. Blanchard	1,142.79	1,023.67	212.3	32.4	12.2	450	1870	Cleveland, Ohio.	Detroit, Mich.
3011	St. c. bt.	B and C	99.27	71.34	112.5	17.0	6.5	1876	Lockport, Ill.	Chicago, Ill.
3520	St. s.	Baby	20.56	10.83	53.6	10.5	3.8	1891	Berkley, Va.	Washington, D. C.
3569	St. s.	Baby Ruth	19.10	10.89	38.0	12.0	4.0	1892	East Providence, R. I.	Providence, R. I.
2910	St. s.	Bachelor	26.18	13.09	58.0	14.6	6.0	86	1874	Camden, N. J.	Charleston, S. C.
2111	St. s.	Badger State	1,115.52	917.03	213.1	33.0	12.1	86	1862	Buffalo, N. Y.	Buffalo, N. Y.
3688	St. p.	Bagasse	57.02	35.76	101.8	21.0	2.8	1895	Bayou Ramon, La.	New Orleans, La.
3488	St. p.	Bailey Gatzert	560.06	444.32	177.3	32.3	8.0	1,150	1,300	1890	Baltimore, Wash.	Portland, Oreg.
3244	K. B. H. L.	St. s.	Balana	523.63	389.67	149.5	32.0	17.0	245	1883	San Francisco, Cal.	San Francisco, Cal.
3348	St. s.	Balboa	79.75	46.85	98.0	14.2	7.5	25	1886	do	New York, N. Y.
2205	St. p.	Balcon	50.94	48.40	78.7	30.6	4.1	1882	Oshkosh, Wis.	Chicago, Ill.
2714	St. p.	Balize	250.19	157.53	130.7	21.0	11.4	500	1863	Cleveland, Ohio.	Buffalo, N. Y.
3413	K. L. D. S.	St. y.	BALLYMENA	145.05	72.53	134.7	17.8	11.5	1800	1888	Bristol, R. I.	Newport, R. I.
2570	St. p.	Baltic	637.41	443.27	161.4	32.5	11.9	80	1863	Greenpoint, N. Y.	New York, N. Y.
2931	St. s.	Baltic	63.60	31.80	74.0	18.0	8.4	1872	Brooklyn, N. Y.	Do
3181	St. p.	Baltic	398.87	289.18	145.0	30.0	7.8	1881	Wilmington, Del.	Camden, N. J.
3074	St. s.	BALTIMORE	72.73	36.37	72.0	17.0	8.1	100	1894	Philadelphia, Pa.	Philadelphia, Pa.
3194	St. s.	Baltimore	161.50	110.35	100.0	22.0	6.8	1881	Athens, N. Y.	Boston, Mass.
3207	St. p.	Baltimore	1,007.18	796.57	192.0	36.0	12.5	1882	Wilmington, Del.	New York, N. Y.
3329	K. D. F. B.	St. s.	Baltimore	1,413.82	1,012.74	222.9	35.7	22.2	300	750	1885	Baltimore, Md.	Baltimore, Md.
3386	St. p.	Baltimore	46.32	46.32	104.0	19.0	4.7	1887	Pittsburg, Pa.	Mobile, Ala.
3584	St. s.	BALTIMORE	177.18	88.59	105.3	22.1	10.5	500	1893	Sparrows Point, Md.	Baltimore, Md.
3423	St. s.	Baranoff	20.51	10.26	53.8	14.0	5.0	1889	East Portland, Oreg.	Wrangell, Alaska.
161004	St. s.	Barclay Golden	50.66	25.33	89.5	18.6	7.5	1890	Coos Bay, Oreg.	San Francisco, Cal.
3599	St. s.	Barney	19.88	9.24	53.6	12.0	3.5	12	1893	Washington, N. C.	Newbern, N. C.
3504	St. s.	Barney Cohen	16.62	11.64	46.9	12.7	6.5	1891	Huron, Ohio	Sandusky, Ohio.
3132	St. p.	Bart E. Linchan	178.82	178.82	127.0	23.5	3.9	1880	Burlington, Iowa	La Crosse, Wis.
2687	St. s.	Bart E. L. Molo	35.82	15.62	56.0	13.8	10.7	1895	Lyons, Iowa	Dubuque, Iowa.
3290	St. s.	Bartoldi	22.42	14.20	65.5	11.5	3.2	1884	Brooklyn, N. Y.	Washington, D. C.
2813	St. s.	Baton Rouge Belle	39.62	19.81	65.0	15.5	7.0	65	1871	Pittsburg, Pa.	St. Louis, Mo.
3161	K. G. S. F.	St. s.	Battler	138.56	76.52	108.4	22.0	9.4	1881	Philadelphia, Pa.	New York, N. Y.
3048	J. T. B. G.	St. p.	Bay City	1,293.42	933.31	230.0	36.8	13.6	800	1878	San Francisco, Cal.	San Francisco, Cal.
3491	St. p.	Bay City	64.89	32.45	54.0	20.0	3.0	1887	Bay City, Mich.	Port Huron, Mich.
3603	St. p.	Bay City	135.64	135.64	116.3	27.3	4.4	1893	Apalachicola, Fla.	Apalachicola, Fla.
81164	St. s.	Bay City	280.12	214.59	135.0	22.0	6.8	1887	Hood River, Wash.	Seattle, Wash.
3198	St. s.	Bayonne	122.14	61.07	95.0	22.0	9.9	1882	Noank, Conn.	New York, N. Y.
2346	St. p.	Bay Point	23.93	17.05	57.7	12.8	4.3	1886	Fall River, Mass.	Fall River, Mass.
3410	H. C. Q. L.	St. p.	Bay Queen	679.51	556.73	184.3	29.6	9.6	300	1865	Brooklyn, N. Y.	Providence, R. I.
10512	St. p.	Bay Queen	406.93	317.10	183.1	28.8	9.2	1862	Jersey City, N. J.	New York, N. Y.
2309	St. s.	Bay Ridge	134.72	99.60	87.0	19.0	8.1	1867	Wilmington, Del.	Do
2658	St. s.	Bay Shore	74.27	62.66	88.4	20.6	5.2	75	1895	Bayshore, N. Y.	Do
3400	St. p.	Bay State	50.84	29.92	53.0	18.0	3.0	1874	Saginaw, Mich.	Port Huron, Mich.
3645	K. M. F. D.	St. p.	Bay State	2,211.01	1,537.63	281.2	42.1	15.5	1895	Bath, Me.	Portland, Me.
3062	St. s.	Beatrice	105.49	78.42	105.7	18.4	8.4	85	1878	Noank, Conn.	Newport, R. I.
3557	St. y.	Beatrice	12.81	9.94	50.5	91.5	4.0	1892	Nyack, N. Y.	New York, N. Y.
3340	St. p.	Beaver	314.14	314.14	169.5	30.6	5.1	1886	Cincinnati, Ohio	Pittsburg, Pa.
2547	St. s.	Beaver	29.12	19.41	48.6	15.1	6.0	1892	Ballard, Wash.	Seattle, Wash.
2849	St. p.	Beaver	37.51	29.84	59.0	15.0	8.1	80	98	1895	Bonicia, Cal.	St. Michaels, Alaska.
3684	St. p.	Beaver Tail	284.59	196.97	110.0	26.0	11.0	175	1896	Wilmington, Del.	Newport, R. I.
3014	St. p.	Beder	14.53	14.53	50.0	14.0	2.4	1891	Moline, Ill.	Rock Island, Ill.
3251	St. s.	Bee	167.75	83.88	109.4	24.9	11.1	1883	Tottenville, N. Y.	New York, N. Y.
3613	St. p.	Bee	16.42	16.42	53.3	13.5	3.5	1893	St. Joseph, Mo.	New York, N. Y.
3559	St. p.	Belcher	6.43	6.43	60.0	10.0	2.5	20	1892	Rock Island, Ill.	Rock Island, Ill.
3696	St. p.	Bell	26.36	21.52	41.0	11.0	7.0	1895	Dubuque, Iowa	Memphis, Tenn.
3119	St. p.	Bella Mac	83.31	83.31	126.0	26.0	3.8	1880	La Crosse, Wis.	La Crosse, Wis.
3009	St. s.	Beldora	39.56	24.79	65.5	21.5	2.0	1878	Topsham, Me.	Bath, Me.
2841	St. p.	Bella	433.87	302.64	220.0	27.0	9.6	400	1837	New York, N. Y.	New York, N. Y.
3241	St. s.	Bella	37.54	18.84	60.0	13.5	5.6	140	1885	Benton Harbor, Mich.	Duluth, Minn.
3290	St. s.	Bella	13.94	6.97	44.0	10.2	3.1	1887	Pensacola, Fla.	Pensacola, Fla.
3615	St. s.	Bella	33.78	23.55	54.9	16.4	5.3	1894	Sanford, Fla.	Jacksonville, Fla.
2110	St. s.	Belle Chase	11.92	5.96	46.0	11.0	5.0	20	12	1867	Buffalo, Fla.	Chicago, Ill.
3579	St. p.	Belle D'Arbonne	74.59	74.59	114.0	22.0	8.7	50	1893	Mounton, La.	New Orleans, La.
18980	St. p.	Belle Haven	362.63	309.13	161.5	47.2	7.7	96	1857	Wilmington, Del.	Washington, D. C.
3149	St. p.	Belle Horton	305.17	224.96	135.6	25.5	7.5	1881	Athens, N. Y.	Albany, N. Y.
2925	St. p.	Belle McGowen	150.02	150.02	134.0	22.0	4.6	1873	Pittsburg, Pa.	Pittsburg, Pa.

¹Formerly st. s. Katie O'Neil.

²Formerly st. s. Wasco.

³Formerly st. p. General Sedgwick.

⁴Formerly st. p. Pilot Boy.

[†]Estimated.

MERCHANT STEAM VESSELS OF THE UNITED STATES—Continued.

Official No.	Signal letters.	Rig.	Name of vessel.	Gross tonnage.	Net tonnage.	Length.	Breadth.	Depth.	Nominal horsepower.	Indicated horsepower.	When built.	Where built.	Home port (where permanent document issues).
						Feet.	Feet.	Feet.					
19052		St. a.	Belle McWilliams	68.73	34.37	73.9	17.8	8.9			1864	Brooklyn, N. Y.	New York, N. Y.
3098		St. a.	Belle May	13.88	6.94	56.0	12.0	4.2	20		1879	Washington, D. C.	Washington, D. C.
3138		St. p.	Belle Memphis	1,222.89	1,222.89	267.0	42.7	7.6			1880	Jeffersonville, Ind.	St. Louis, Mo.
3687		St. bgo.	Belle Miller	255.26	201.39	153.5	23.4	8.6		150	1896	Elkton, Md.	Philadelphia, Pa.
3113		St. p.	Belle Prince	109.12	109.12	114.4	19.6	3.6			1879	Freedom, Pa.	Wheeling, W. Va.
2842		St. a.	Belle Richmond	12.79	12.15	38.3	12.4	4.0			1872	Washington Isl'd, Mich.	Grand Haven, Mich.
2719		St. a.	Belle P. Cross	298.78	211.42	135.0	26.3	11.8			1870	Trenton, Mich.	Duluth, Minn.
3125		St. p.	Belle of Brownsville	102.44	102.44	110.0	30.1	4.0			1880	Grafton, Ill.	Cairo, Ill.
3654		St. p.	Belle of Calhoun	451.42	451.42	180.9	36.4	4.7			1895	St. Louis, Mo.	St. Louis, Mo.
3073		St. p.	Belle of Chester	88.65	88.65	112.0	26.3	3.8			1878	Grafton, Ill.	Do.
2451		St. p.	Belle of Jefferson	69.88	69.88	87.5	21.2	6.3	48		1889	Morgan City, La.	New Orleans, La.
2988		St. a.	Belle of Ottawa	10.61	7.12	60.4	9.3	2.5			1875	Chicago, Ill.	St. Louis, Mo.
3452		St. p.	Belle of Suwanee	218.35	180.17	111.0	24.0	4.0	200		1889	Branford, Fla.	Cedar Keys, Fla.
3130		St. p.	Belle of the Coast	480.17	373.40	187.4	37.0	6.9			1880	Cincinnati, Ohio.	New Orleans, La.
2654		St. a.	Belle and Hattie	59.66	42.67	76.7	18.1	6.8	55		1873	Bath, Me.	New York, N. Y.
3471		St. p.	Bellevue	89.23	89.23	120.0	24.0	3.6			1890	Levanna, Ohio.	Cincinnati, Ohio.
3652		St. y.	Bellman	7.00	7.00	50.0	11.0	1.7			1894	Pittsburg, Pa.	Pittsburg, Pa.
3286	K. C. N. F.	St. bgo.	Bells	817.78	767.48	147.2	41.0	6.6			1884	Philadelphia, Pa.	New York, N. Y.
3524		St. p.	Belmar	12.06	6.33	44.4	10.5	2.3			1891	Belmar, N. J.	Perth Amboy, N. J.
3551		St. p.	Belmont	29.71	29.71	62.0	15.4	3.5			1892	Toms Hill, Ind.	Evansville, Ind.
91465	J. W. G. B.	St. a.	Beluga	508.12	409.49	141.8	31.3	16.7			1882	Bath, Me.	San Francisco, Cal.
3126	J. T. S. L.	St. a.	Belvidere	440.12	339.37	140.6	31.3	17.2	95		1880	do.	New Bedford, Mass.
3414		St. a.	Belvidere	106.90	53.46	82.0	20.2	9.8	1150		1888	South Amboy, N. J.	New York, N. Y.
8690		St. p.	Belvidere	29.84	17.55	80.0	14.5	3.0		24	1896	Hertford, N. C.	Edenton, N. C.
2873		St. a.	Bel Virginia	29.23	20.57	62.3	13.4	5.8			1873	Norfolk County, Va.	Norfolk, Va.
2722		St. a.	Benefactor	843.55	637.79	173.0	36.0	18.4			1870	Chester, Pa.	Philadelphia, Pa.
2958		St. a.	Ben	45.07	22.54	62.0	17.8	7.2	10		1875	Brooklyn, N. Y.	New York, N. Y.
3620		St. a.	Ben Campbell	59.30	29.65	74.8	17.0	9.0			1894	Charlevoix, Mich.	Cleveland, Ohio.
3436		St. a.	Ben Harrison	18.05	9.02	44.8	13.0	6.0	140		1889	Tonawanda, N. Y.	Buffalo, N. Y.
8437		St. p.	Ben Harrison	112.06	74.18	78.6	24.2	6.7	20		1889	Essex, Mass.	Gloucester, Mass.
3390		St. p.	Ben Hur	284.48	284.48	165.0	30.5	4.8			1887	Harmar, Ohio.	Wheeling, W. Va.
3425		St. a.	Ben Hur	12.65	6.33	40.0	11.2	5.1			1889	Portland, Me.	Portland, Me.
2839		St. p.	Ben Wood	143.69	143.69	122.0	23.0	5.0			1871	Pittsburg, Pa.	Wheeling, W. Va.
8185		St. p.	Benicia	144.77	86.98	92.5	24.7	7.1	165		1881	Martinez, Cal.	San Diego, Cal.
8642		St. a.	Benjamin Franklin	489.19	360.96	144.8	28.8	10.1			1894	Tottenville, N. Y.	New York, N. Y.
3374		St. p.	Bennett	192.02	192.02	134.4	26.2	3.6			1887	Brownsville, Pa.	Pittsburg, Pa.
3686		St. a.	Bennington	10.42	9.15	50.0	9.5	3.5			1896	St. Paul, Minn.	St. Paul, Minn.
2145		St. a.	Benton	304.78	159.42	152.0	28.1	9.1			1867	Buffalo, N. Y.	Port Huron, Mich.
2957		St. p.	Benton	394.08	394.08	197.0	33.0	5.0			1875	Pittsburg, Pa.	St. Louis, Mo.
8418		St. a.	BROOK	1,116.87	743.35	200.4	37.0	16.6			1888	Newburg, N. Y.	New York, N. Y.
8568		St. a.	Bernie Holmes	24.42	12.21	62.3	12.2	3.3			1892	Berwick, La.	Brashear, La.
2905	J. P. Q. V.	St. shp.	Berks	565.19	376.75	189.0	29.0	14.4	150		1874	Chester, Pa.	Philadelphia, Pa.
8175	J. V. N. R.	St. shp.	Berkshires	2,014.42	1,433.08	250.0	38.5	16.6	500		1881	Philadelphia, Pa.	Baltimore, Md.
3460	K. G. W. L.	St. a.	Bernard	908.36	625.82	231.2	26.2	21.1		90	1870	Liverpool, England.	Boston, Mass.
8399		St. a.	Bernice	13.05	6.53	41.9	9.4	2.8	110		1888	East Providence, R. I.	Bristol, R. I.
8588	K. L. Q. V.	St. y.	Beronda	17.01	9.47	47.1	9.1	5.2	30		1893	Camden, N. J.	Philadelphia, Pa.
3094		St. a.	Bertha	12.31	11.39	37.6	12.8	3.6	8		1879	Empire City, Oreg.	Coos Bay, Oreg.
8397		St. a.	Bertha	614.78	467.71	140.0	32.0	22.0	100	250	1888	Benicia, Cal.	San Francisco, Cal.
3422		St. a.	Bertha	12.51	6.26	36.0	11.2	6.3	100		1889	Baltimore, Md.	Baltimore, Md.
3639		St. p.	Bertha	162.87	162.87	130.0	20.0	5.0			1894	Pittsburg, Pa.	Pittsburg, Pa.
3013		St. a.	Bertha Endreas	15.21	9.63	45.2	11.2	5.0			1876	Two Rivers, Wis.	Marquette, Mich.
3288		St. a.	Bertha L. Cockell	22.37	12.59	58.0	12.3	4.8			1884	Pentwater, Mich.	Grand Haven, Mich.
2847		St. a.	Bertie	57.98	35.47	68.4	14.2	4.6	20		1872	Windsor, N. C.	Edenton, N. C.
3326		St. a.	Bertie	94.34	59.10	85.0	18.0	7.1			1885	Pennegrove, N. J.	Wilmington, Del.
3648		St. p.	Bertie E. Tull	163.81	85.20	125.4	30.2	6.1			1895	Pocomoke City, Md.	Cape Charles, Va.
3031		St. a.	Berwick	24.58	20.07	52.2	14.0	3.9	16		1894	Saugatuck, Mich.	New Orleans, La.
2900		St. a.	Bessie	26.04	21.74	45.0	10.2	3.2			1874	Poughkeepsie, N. Y.	Albany, N. Y.
3122		St. a.	Bessie	89.22	44.61	97.2	20.6	6.4			1880	Fairhaven, Mich.	Detroit, Mich.
3139		St. p.	Bessie	99.59	99.59	122.7	24.4	3.6			1870	St. Louis, Mo.	Brownsville, Tex.
3155		St. a.	Bessie	23.74	14.37	65.0	13.5	5.5			1881	Tottenville, N. Y.	Savannah, Ga.
8157		St. a.	Bessie	185.42	168.56	112.0	30.0	8.0	200		1381	Boston, Mass.	Galveston, Tex.
3219		St. a.	Bessie	7.78	5.47	41.7	9.4	3.0			1881	Worcester, Mass.	Newark, N. J.
3365		St. a.	Bessie	14.49	7.25	40.6	9.6	3.0			1880	Tacoma, Wash.	Pt. Townsend, Wash.
3560		St. a.	Bessie	108.88	77.70	99.3	25.8	7.1		75	1892	Athens, N. Y.	Newark, N. J.
3337		St. a.	Bessie M.	42.70	24.89	67.3	17.0	6.2			1885	Saugatuck, Mich.	Alalachicola, Fla.
3278		St. p.	Bessie Siler	54.42	49.38	93.0	16.0	3.0			1884	Harmar, Ohio.	Brashear, La.
3665		St. p.	Bettie Lee	28.56	28.56	56.0	12.0	2.5	10		1895	Guntersville, Ala.	Chatanooga, Tenn.
3495		St. p.	Bettie Owen	344.70	189.34	137.0	39.9	4.0			1891	Paducah, Ky.	Paducah, Ky.
3534		St. a.	Beulah	10.00	6.07	46.0	8.0	4.0			1891	Morgan City, La.	Brashear, La.
3531		St. p.	Beulah Brown	37.71	37.71	113.6	15.0	2.8			1891	Paintsville, Ky.	Cincinnati, Ohio.
3189		St. p.	Beverly	430.88	318.20	145.0	30.0	7.0			1882	Wilmington, Del.	Camden, N. J.
3382		St. p.	Big Kanawha	212.54	212.54	152.0	30.0	4.5			1887	Madison, Ind.	Cincinnati, Ohio.
2662		St. a.	Bill Morse	10.58	5.29	39.5	11.6	5.1	26		1873	Buffalo, N. Y.	Buffalo, N. Y.

¹ Formerly st. a. Olive Baker.
² Formerly st. a. Mary and Helen.

³ Formerly British st. a. Bernard.
[†] Estimated.

[†] Rebuilt, 1885.
[‡] Gasoline.

MERCHANT STEAM VESSELS OF THE UNITED STATES—Continued.

Official No.	Signal letters.	Rig.	Name of vessel.	Gross tonnage.	Net tonnage.	Length.	Breadth.	Depth.	Nominal horsepower.	Indicated horsepower.	When built.	Where built.	Home port (where permanent document issues).
2837		St. p.	Billy Collins	59.06	59.06	114.5	21.5	3.5			1872	Ironton, Ohio	Mobile, Ala.
3239		*St. p.	Billy Martin	28.15	22.99	89.0	14.3	4.0			1883	Charleston, W. Va.	Wheeling, W. Va.
3338		*St. p.	Birdie Bailey	109.74	109.74	111.0	22.0	3.5			1885	Little Rock, Ark.	Vioksburg, Miss.
76769		*St. p.	Biscayne	414.73	229.35	118.9	34.4	4.4	80		1888	Abbeville, Ga.	New York, N. Y.
3398		St. a.	Bismarck	124.70	62.35	94.6	22.2	10.0	400		1888	Philadelphia, Pa.	Bangor, Me.
3561		*St. p.	Bismarck	191.49	144.40	104.0	20.0	4.4		75	1892	Woodland, Wash.	Portland, Oreg.
3183		St. a.	Bis	80.54	40.27	77.5	19.0	7.5			1881	Arcadia, Wash.	Seattle, Wash.
2846		St. a.	Black Ball No. 2	37.12	18.56	58.6	15.5	8.4			1871	Buffalo, N. Y.	Chicago, Ill.
2578		St. p.	Black Bird	339.48	233.37	150.3	23.6	10.7	125		1864	Keyport, N. J.	New York, N. Y.
3355		*St. p.	Black Diamond	18.40	18.40	72.5	14.4	2.3			1886	Portland, Mo.	Memphis, Tenn.
3370		St. a.	Black Diamond	91.30	65.22	98.3	17.1	7.7			1887	Wilmington, Del.	Philadelphia, Pa.
3435		St. a.	Black Hawk	18.86	13.19	52.0	8.9	2.6	12		1889	Crescent City, Fla.	Brunswick, Ga.
3622		St. a.	Black Hawk	34.80	17.40	80.0	15.0	5.8			1894	Stillwater, Minn.	St. Paul, Minn.
3421		St. p.	Black Prince	64.21	64.21	116.0	35.5	4.0			1889	Patterson, La.	Brashear, La.
8079		St. a.	Blanche	94.24	47.12	83.0	17.9	10.0	75		1878	Philadelphia, Pa.	Wilmington, N. C.
3168		St. a.	Blanche	54.79	27.40	70.8	18.0	7.8			1881	Boston, Mass.	Boston, Mass.
8257		St. a.	Blanche	67.87	46.27	81.0	17.2	3.3			1883	Newbern, N. C.	Newbern, N. C.
3646		St. a.	Blanche	48.40	48.40	92.0	17.0	3.8			1895	Evansville, Ind.	Evansville, Ind.
8573		St. a.	Blanco	37.69	18.85	61.5	15.6	4.7			1893	Marshfield, Oreg.	Cool Bay, Oreg.
8608		St. a.	Blazer	46.90	23.45	72.0	18.6	7.0			1893	Apalachicola, Fla.	Apalachicola, Fla.
3677		St. y.	Blitz	23.48	20.91	58.4	10.5	4.5			1895	New York, N. Y.	New York, N. Y.
3201		St. p.	Block Island	757.20	566.21	187.2	33.0	11.6			1882	Noank, Conn.	New London, Conn.
3679		St. a.	Bloomer Girl	95.43	64.85	109.2	21.9	8.3	175		1894	Ludington, Mich.	Milwaukee, Wis.
3405		St. a.	Blonde	15.23	7.62	41.4	11.8	4.5			1882	Boston, Mass.	Marblehead, Mass.
3383		St. o. bt.	Blue Lodge	89.88	19.94	78.3	12.0	6.9	20		1887	Defiance, Ohio	Toledo, Ohio.
8539		St. a.	Blue Star	32.50	16.25	55.0	13.6	5.3			1892	Tacoma, Wash.	Pt. Townsend, Wash.
2702		St. a.	Blue Stone	20.93	14.09	55.0	13.0	5.0			1868	Philadelphia, Pa.	New York, N. Y.
2730		St. a.	Blue Stone Company	21.44	10.72	55.0	13.5	5.1			1869	Malden, N. Y.	Do.
3449	K. G. Q. M.	St. shp.	Bluefields	485.36	355.32	208.5	24.0	12.7		95	1866	Greenock, Scotland	Philadelphia, Pa.
8188		*St. p.	Boaz	623.30	623.30	193.0	44.4	6.5			1882	Pittsburg, Pa.	Pittsburg, Pa.
2040		St. a.	Bob Anderson	117.77	60.26	100.4	19.3	11.1	365		1862	Cleveland, Ohio.	Duluth, Minn.
8462		*St. p.	Bob Ballard	150.83	150.83	130.0	26.2	4.0			1890	Murraysville, W. Va.	Wheeling, W. Va.
2525		*St. p.	Bob Connell	98.39	98.39	105.0	15.0	3.5			1864	Pittsburg, Pa.	Pittsburg, Pa.
157087		*St. p.	Bob Prichard	234.80	234.80	150.0	27.5	5.2			1882	Mason City, W. Va.	Wheeling, W. Va.
2867		St. a.	Bob Stephenson	18.62	9.31	50.0	13.4	6.1	15		1872	Buffalo, N. Y.	Marquette, Mich.
3262		St. a.	Bob Teed	45.22	22.61	64.2	18.7	8.7			1883	Saugatuck, Mich.	Chicago, Ill.
3314	K. D. R. G.	St. a.	Bohwar	234.43	117.22	127.1	23.2	9.6	550		1885	Philadelphia, Pa.	New York, N. Y.
3626		St. a.	Bon Aml	226.95	149.69	108.2	21.8	6.4	150		1894	Saugatuck, Mich.	Grand Haven, Mich.
3312		St. p.	Bonanza	741.13	741.13	267.5	42.8	6.7			1885	Cincinnati, Ohio	Cincinnati, Ohio.
8327		St. a.	Bond-Currier	94.86	66.63	67.0	17.5	5.7	75		1885	Stratford, Conn.	Bridgeport, Conn.
8162	J. V. L. G.	St. a.	Bonita	488.87	356.22	172.2	27.2	8.9			1881	San Francisco, Cal.	San Francisco, Cal.
8554		St. y.	Bonita	73.58	49.24	110.2	16.6	6.6			1892	Detroit, Mich.	Port Huron, Mich.
8630		St. a.	Bonita	16.10	8.05	48.0	12.0	5.4	80		1894	Boston, Mass.	Boothbay, Me.
8019		St. p.	Bonito	85.04	50.73	100.0	15.5	6.0	38		1876	Norfolk, Va.	Norfolk, Va.
8497		St. a.	Bon Voyage	500.26	360.85	153.3	30.0	17.2	400		1891	Saugatuck, Mich.	Grand Haven, Mich.
8499		St. p.	Boone No. 4	24.33	24.33	64.0	19.5	3.5			1891	Constance, Ky.	Cincinnati, Ohio.
8401	K. F. G. H.	St. y.	Bo Peep	26.69	18.84	59.6	12.0	5.7	25		1888	City Island, N. Y.	New York, N. Y.
8590		St. a.	Bo Peep	7.66	5.62	27.0	12.0	4.2	6		1893	Noank, Conn.	Stonington, Conn.
2929		St. a.	Border City	84.02	57.90	87.3	24.0	8.1			1872	Fall River, Mass.	New York, N. Y.
8152		St. a.	Boscobel	610.81	450.95	151.0	28.0	13.0			1881	Chicago, Ill.	Port Huron, Mich.
3140		St. a.	Boston	1,829.52	1,669.90	263.0	36.0	15.4	700		1880	Wyandotte, Mich.	Buffalo, N. Y.
3583		St. a.	Boston	11.16	6.44	45.8	10.9	3.8	50		1893	Chicago, Ill.	Galveston, Tex.
3109		St. p.	Bostona	993.52	993.52	302.2	43.4	6.0	1,232		1879	Cincinnati, Ohio	Cincinnati, Ohio.
8485		St. p.	Bowery Bay	432.60	338.78	130.0	32.8	11.0			1890	Greenpoint, N. Y.	New York, N. Y.
2482	K. H. M. J.	St. a.	Bowden	776.60	388.30	199.5	27.1	19.8	1140		1886	Bowling, Scotland	Boston, Mass.
2230		St. a.	Boy	31.82	15.91	52.0	13.8	7.0			1872	Brooklyn, N. Y.	New York, N. Y.
8628		St. p.	Braddock Belle	48.00	48.00	82.0	17.0	4.0			1894	Pittsburg, Pa.	Pittsburg, Pa.
2902		St. a.	Brandon	47.11	23.56	72.0	16.2	7.3			1874	Baltimore, Md.	New York, N. Y.
3318		St. a.	Brandywine	407.82	215.27	177.5	25.1	8.5	1650		1885	Wilmington, Del.	Wilmington, Del.
8467	K. J. F. C.	St. a.	BRAZIL	2,186.97	1,655.03	276.1	40.0	21.6			1890	Buffalo, N. Y.	Buffalo, N. Y.
8120	J. T. R. S.	St. shp.	Breakwater	1,065.27	793.87	201.6	30.0	19.3			1880	Chester, Pa.	New Orleans, La.
8523		St. a.	BREMEN	1,252.95	822.91	219.0	40.2	16.6			1891	Newburg, N. Y.	New York, N. Y.
3252		St. a.	Brick	52.93	34.55	55.6	12.1	4.6			1883	Seattle, Wash.	Pt. Townsend, Wash.
8458		St. a.	Bridgeton	194.94	140.09	123.0	21.2	6.7	75		1890	Wilmington, Del.	Boston, Mass.
3581		St. a.	Briquantine	67.88	44.32	86.0	18.0	4.8	150		1893	Philadelphia, Pa.	Philadelphia, Pa.
3626		St. a.	Brilliant	66.69	33.35	80.0	18.0	8.0	50		1868	do	Plattsburg, N. Y.
2884		St. a.	Brilliant	44.35	22.18	64.5	16.0	7.2			1873	do	New York, N. Y.
8447		St. a.	Brinton	103.73	51.87	83.0	19.6	8.2	350		1889	do	Perth Amboy, N. J.
8317		St. s.	Bristol	144.91	76.17	96.8	23.2	10.0			1885	Charleston, S. C.	Savannah, Ga.
8602		St. a.	Bristol	48.49	24.25	59.0	16.0	6.6			1893	Philadelphia, Pa.	Philadelphia, Pa.
8105		St. a.	Britannia	115.45	57.73	100.0	21.0	9.5	100		1879	Newburg, N. Y.	New York, N. Y.
8221		St. a.	Britannia	66.08	33.04	76.6	16.6	7.8			1883	Baltimore, Md.	Charleston, S. C.

1 Formerly *st. p. J. W. Sweeney.

2 Formerly British st. p. William Coulman.

3 Formerly st. s. D. W. Woodward.

4 Formerly British st. s. Marmion.

† Estimated.

‡ Rebuilt, 1872.

§ Naphtha.

MERCHANT STEAM VESSELS OF THE UNITED STATES—Continued.

Official No.	Signal letters	Rig.	Name of vessel.	Gross tonnage.	Net tonnage.	Length.	Breadth.	Depth.	Nominal horse power.	Indicated horse power.	When built.	Where built.	Home port (where permanent document issues).
8427		St. s.	<i>Britannia</i>	135.27	67.64	Feet. 96.4	Feet. 20.6	Feet. 10.0	450		1899	Philadelphia, Pa.	Baltimore, Md.
8400		St. s.	<i>Britannio</i>	1,121.90	964.34	219.2	36.2	17.0			1888	West Bay City, Mich.	Port Huron, Mich.
3493		St. s.	<i>Barron</i>	2,348.43	1,875.23	298.2	40.4	21.1			1891	Cleveland, Ohio.	Cleveland, Ohio.
8455	K. G. T. C.	St. s.	<i>Brixham</i>	626.68	400.70	183.0	27.1	14.2	98		1885	Sunderland, England.	Perth Amboy, N. J.
8284		St. s.	<i>Bronx</i>	32.55	18.28	59.5	15.5	6.3			1884	Brooklyn, N. Y.	Newburyport, Mass.
91437		St. s.	<i>Bronx</i>	23.09	15.71	53.9	13.6	5.1			1882	Greenpoint, N. Y.	New York, N. Y.
3313		St. p.	<i>Brooklyn</i>	930.03	736.82	190.0	36.0	13.3			1885	Brooklyn, N. Y.	Do.
3448		St. p.	<i>Brownstone</i>	253.45	126.73	82.7	24.1	8.3			1889	Portland, Conn.	Hartford, Conn.
2672		St. s.	<i>Bruce</i>	118.01	59.01	95.0	21.2	8.3			1887	Philadelphia, Pa.	Philadelphia, Pa.
3240		St. s.	<i>Bruce</i>	50.35	25.18	63.3	17.7	8.3	85		1883	Grand Haven, Mich.	Marquette, Mich.
8206		St. s.	<i>Brunette</i>	10.91	5.45	33.0	10.4	4.0	15		1882	Camden, Me.	Marblehead, Mass.
8474		St. s.	<i>Buckeye</i>	87.48	59.49	61.5	19.8	7.1	38	40	1890	Seattle, Wash.	Seattle, Wash.
3655		St. y.	<i>Buckeye Belle</i>	10.34	7.04	45.6	12.0	4.6			1895	Toledo, Ohio.	Toledo, Ohio.
3247		St. p.	<i>Buckeye State</i>	669.92	669.92	252.3	32.2	6.8			1883	Cincinnati, Ohio.	Cincinnati, Ohio.
2709		St. s.	<i>Buckthorn</i>	110.55	63.61	89.0	22.0	7.0			1869	Bought of United States.	Galveston, Tex.
3558		St. y.	<i>Buena</i>	16.29	11.44	57.3	10.2	4.2	30		1892	Benton Harbor, Mich.	Chicago, Ill.
8577		St. s.	<i>Buena Ventura</i>	22.87	11.43	42.0	12.7	4.3	150		1893	Mobile, Ala.	Mobile, Ala.
2869		St. s.	<i>Buffalo</i>	79.58	39.94	82.6	18.8	8.6			1873	Brooklyn, N. Y.	New York, N. Y.
8076		St. s.	<i>Buffalo</i>	1,762.85	1,662.40	258.8	37.9	16.2	800		1878	Cleveland, Ohio.	Buffalo, N. Y.
3368		St. s.	<i>Buffalo</i>	60.37	30.19	68.8	17.2	9.6			1887	Buffalo, N. Y.	Duluth, Minn.
8381		St. s.	<i>Bulgaria</i>	1,888.87	1,486.35	280.3	30.8	21.0			1887	West Bay City, Mich.	Cleveland, Ohio.
2912		St. s.	<i>Bull Frog</i>	15.76	7.88	38.8	11.8	4.0	8		1874	Charleston, S. C.	Jacksonville, Fla.
3248		St. p.	<i>Bun Hersey</i>	35.87	35.87	91.5	26.4	3.6			1883	Stillwater, Minn.	St. Paul, Minn.
2735		St. p.	<i>Burlington</i>	348.72	248.76	161.7	28.3	10.2			1869	Philadelphia, Pa.	New York, N. Y.
3076		St. p.	<i>Burnside</i>	92.11	92.11	136.0	21.0	4.6			1896	Cincinnati, Ohio.	Cincinnati, Ohio.
8412		St. s.	<i>Burt</i>	8.37	8.37	42.0	7.8	2.5			1880	Chicago, Ill.	La Crosse, Wis.
8163		St. s.	<i>Business</i>	985.62	772.54	191.0	34.7	17.7			1881	Milwaukee, Wis.	Detroit, Mich.
8477		St. s.	<i>Byron Whitaker</i>	1,404.61	1,206.76	220.0	38.0	20.4			1890	Mount Clemens, Mich.	Do.
C.													
126350		St. p.	<i>C. O.</i>	23.28	19.44	81.6	15.7	2.7			1885	Cincinnati, Ohio.	New Orleans, La.
126006		St. p.	<i>C. Emlin</i>	128.90	79.96	95.6	31.6	4.0			1882	Apalachicola, Fla.	Apalachicola, Fla.
125133		St. s.	<i>C. Hickox</i>	208.38	140.72	130.7	24.8	9.0	125		1873	Black River, Ohio.	Milwaukee, Wis.
126909		St. s.	<i>C. Offerman</i>	51.84	25.92	62.5	17.9	8.0			1892	Tottenville, N. Y.	New York, N. Y.
4856		St. p.	<i>C. Vanderbilt</i>	689.81	481.02	300.0	36.0	9.0			1847	New York, N. Y.	Do.
126374		St. s.	<i>C. A. Dickey</i>	18.50	9.25	47.6	12.8	6.8			1886	Buffalo, N. Y.	Do.
126236		St. p.	<i>C. A. Hill</i>	69.62	69.62	119.5	21.3	3.6			1884	Point Pleasant, W. Va.	Wheeling, W. Va.
126948		St. s.	<i>C. A. Lorman</i>	41.89	20.95	59.0	16.9	8.6			1893	Detroit, Mich.	Detroit, Mich.
126487		St. s.	<i>C. A. Meister</i>	23.19	11.60	54.6	13.5	6.0			1887	Grand Haven, Mich.	Grand Haven, Mich.
126503		St. p.	<i>C. B. Bryan</i>	330.44	238.75	114.2	29.0	4.5			1888	Memphis, Tenn.	Memphis, Tenn.
125917		St. c. bt.	<i>C. B. Leigh</i>	133.96	107.87	96.6	17.8	8.8			1881	Rochester, N. Y.	Buffalo, N. Y.
126650		St. s.	<i>C. B. Lockwood</i>	2,139.01	1,733.44	285.2	45.0	18.9			1890	Cleveland, Ohio.	Cleveland, Ohio.
126835		St. s.	<i>C. B. Lowndes</i>	28.43	14.22	64.0	14.2	5.6	25		1891	Bridgeport, Conn.	Bridgeport, Conn.
126488		St. s.	<i>C. B. Strohn</i>	25.84	16.71	49.3	14.7	5.3			1888	West Bay City, Mich.	Grand Haven, Mich.
76124		St. p.	<i>C. B. Wallace</i>	98.96	82.32	101.7	18.0	3.1	36		1880	Port Clinton, Ohio.	Toledo, Ohio.
126626		St. s.	<i>C. C. Calkins</i>	50.69	29.85	74.8	16.3	5.5	30		1890	Seattle, Wash.	Seattle, Wash.
127139		St. s.	<i>C. C. Chery</i>	54.50	37.06	68.7	16.4	7.0			1896	do.	Do.
126401		St. s.	<i>C. O. Clarke</i>	150.46	75.23	93.6	22.4	10.4			1886	Camden, N. J.	New York, N. Y.
125359		St. s.	<i>C. C. Keyser</i>	104.98	52.49	99.0	21.2	9.1	180		1874	Philadelphia, Pa.	Mobile, Ala.
126066		St. p.	<i>C. C. Martin</i>	67.78	67.78	103.2	18.3	2.9			1882	Harmar, Ohio.	Wheeling, W. Va.
125796		St. s.	<i>C. C. Waite</i>	92.98	49.18	92.0	21.0	8.8	120		1880	Newburg, N. Y.	New York, N. Y.
126958		St. s.	<i>C. D. Mcneely</i>	26.39	13.20	51.7	15.5	7.0			1893	New Baltimore, N. Y.	Albany, N. Y.
5661		St. s.	<i>C. D. Mills</i>	33.78	16.89	66.0	15.0	6.8	20		1864	East Albany, N. Y.	Do.
127092		St. p.	<i>C. D. Owens</i>	366.80	231.09	135.7	33.2	4.8			1895	Branford, Fla.	Cedar Keys, Fla.
126418		St. c. bt.	<i>C. D. Rousseau</i>	112.53	92.57	95.5	17.6	7.3			1887	Lockport, N. Y.	New York, N. Y.
126998		St. s.	<i>C. D. Thompson</i>	91.74	45.87	81.0	19.2	11.0			1893	Port Huron, Mich.	Port Huron, Mich.
1253-2		St. s.	<i>C. E. Baker</i>	30.21	15.11	56.0	14.5	6.7			1875	Communipaw, N. J.	New York, N. Y.
7494		St. s.	<i>C. E. Benham</i>	95.14	48.11	102.4	19.0	7.4			1863	Cleveland, Ohio.	Cleveland, Ohio.
126715		St. s.	<i>C. E. Everts</i>	86.95	43.48	79.0	20.0	9.0			1891	Athens, N. Y.	New York, N. Y.
125738		St. s.	<i>C. E. Kremer</i>	12.72	6.36	43.3	9.2	3.6			1879	Chicago, Ill.	Grand Haven, Mich.
126887		St. s.	<i>C. F. Burlman</i>	2,056.20	1,709.16	291.0	41.0	19.8			1892	West Bay City, Mich.	Detroit, Mich.
34126		St. s.	<i>C. F. Curtis</i>	691.20	522.74	196.5	32.4	13.1			1882	Marine City, Mich.	Buffalo, N. Y.
85370		St. s.	<i>C. F. Roe</i>	27.39	13.70	55.0	14.9	5.6			1873	Athens, N. Y.	New York, N. Y.
125108		St. s.	<i>C. G. Ash</i>	38.43	25.26	73.3	15.8	6.1	56		1873	Philadelphia, Pa.	Wilmington, Del.
126299		St. s.	<i>C. G. Witbeck</i>	19.47	9.74	48.0	13.0	4.8			1885	Albany, N. Y.	Albany, N. Y.
22432		St. s.	<i>C. H. Brinkerhoff</i>	15.57	7.79	41.1	12.2	5.3			1864	Buffalo, N. Y.	New York, N. Y.
126011		St. c. bt.	<i>C. H. Dimmers</i>	133.48	105.97	96.4	17.8	9.1			1882	do.	Buffalo, N. Y.
126640		St. s.	<i>C. H. Evans</i>	57.38	38.97	75.0	18.6	6.5			1890	Athens, N. Y.	Albany, N. Y.
127105		St. c. bt.	<i>C. H. Francis</i>	116.87	93.55	89.0	17.4	4.4			1895	Baldwinsville, N. Y.	Buffalo, N. Y.
126001		St. s.	<i>C. H. Greene</i>	700.40	504.98	197.6	33.1	15.5			1881	East Saginaw, Mich.	Port Huron, Mich.
126760		St. s.	<i>C. H. Lamb</i>	16.03	8.36	50.8	12.4	5.2	135		1891	Buffalo, N. Y.	Toledo, Ohio.
125117		St. p.	<i>C. H. Northam</i>	1,436.82	1,179.97	312.0	44.0	10.0			1873	Brooklyn, N. Y.	New Haven, Conn.
125945		St. s.	<i>C. H. Starke</i>	317.98	266.71	149.5	30.1	9.7			1881	Milwaukee, Wis.	Port Huron, Mich.

1 Formerly British st. s. Brixham.

2 Formerly st. s. Mary McNeill.

3 Formerly U. S. st. p. Burlington.

4 Formerly st. p. J. V. Lutta.

5 Formerly st. s. Charles F. Starlin.

6 Formerly st. s. N. Y. Cent'l Ltg. Co. No. 4.

7 Formerly st. s. E. M. Peck.

8 Formerly st. s. George F. Harding.

9 Formerly st. s. S. F. Washburn.

† Estimated.

MERCHANT STEAM VESSELS OF THE UNITED STATES—Continued.

Official No.	Signal letters.	Rig.	Name of vessel.	Gross tonnage.	Net tonnage.	Length.	Breadth.	Depth.	Nominal horsepower.	Indicated horsepower.	When built.	Where built.	Home port (where permanent document issues).
						Feet.	Feet.	Feet.					
126923		*St. p.	C. H. Woods	70.83	70.83	110.0	22.0	3.2			1892	Friendly, W. Va.	Wheeling, W. Va.
4898		St. a.	C. J. Saxe	30.52	15.26	70.4	14.6	6.3			1860	Jersey City, N. J.	New York, N. Y.
127037		St. a.	C. L. Boynton	103.10	51.55	86.7	21.6	12.1			1894	Port Huron, Mich.	Port Huron, Mich.
126077		St. o. bt.	C. L. Haines	125.85	99.09	94.0	17.8	8.8	†75		1890	Lockport, N. Y.	Buffalo, N. Y.
125220		St. a.	C. L. Marchal	108.68	60.58	92.5	22.4	8.0			1874	Brooklyn, N. Y.	New York, N. Y.
125804		St. a.	C. M. Belshaw	35.68	14.20	67.0	12.4	5.8	20		1860	San Francisco, Cal.	Portland, Oreg.
126117		St. a.	C. M. Charnley	83.95	41.98	78.0	19.0	9.0			1882	Manitowoc, Wis.	Milwaukee, Wis.
4263		St. a.	C. M. Farrar	17.46	12.23	50.1	13.6	6.7	10		1870	Buffalo, N. Y.	Port Huron, Mich.
126582		St. p.	C. M. Fouche	95.72	61.12	93.0	14.0	2.0			1889	Lenoirs, Tenn.	Chattanooga, Tenn.
126526		St. a.	C. N. Kimpland	131.65	65.83	91.1	22.0	11.4	250		1892	Camden, N. J.	New York, N. Y.
126524		St. a.	C. P. Moore	7.85	6.40	33.0	10.3	3.2			1888	Brewer, Me.	Castine, Me.
126822		St. a.	C. P. Raymond	111.56	55.78	85.0	21.5	9.7			1893	Athens, N. Y.	New York, N. Y.
126543		St. a.	C. R. Edson	29.98	14.99	55.6	15.6	6.0			1889	Cleveland, Ohio.	Cleveland, Ohio.
126744		St. p.	C. R. Watkins	59.24	59.24	81.5	36.0	3.8		150	1891	Pineville, La.	New Orleans, La.
125931		St. a.	C. S. Conklin	52.97	34.15	54.2	15.0	4.0			1881	South Norwalk, Conn.	Bridgeport, Conn.
126056		St. a.	C. T. Dennis	17.26	8.63	44.0	13.0	6.6			1882	Buffalo, N. Y.	Trenton, N. J.
126035		St. p.	O. U. Shepard	25.43	12.72	52.0	18.6	3.3			1892	Jacksonville, Fla.	Cedar Keys, Fla.
125767		St. p.	C. W. Batchelor	392.85	392.85	173.0	32.2	4.4			1879	Brownsville, Pa.	Pittsburg, Pa.
125529		St. p.	C. W. Cowles	180.24	180.24	128.5	26.6	4.0			1881	Madison, Ind.	La Crosse, Wis.
126739		St. y.	C. W. Crossman	18.30	12.85	55.6	10.0	4.4	25		1891	Alexandria Bay, N. Y.	Cape Vincent, N. Y.
126668		St. a.	C. W. Elphicke	2,058.55	1,702.83	273.0	42.0	20.4	1,200		1889	Trenton, Mich.	Sandusky, Ohio.
126569		St. a.	C. W. Elphicke	43.98	26.00	63.8	16.0	6.5			1889	Saugatuck, Mich.	Chicago, Ill.
125924		St. a.	C. W. Moore	383.37	294.73	124.0	24.4	9.3	150		1881	Allagan, Mich.	Milwaukee, Wis.
126574	K. G. M. P.	St. a.	C. W. Morse	509.51	254.76	154.4	30.0	17.6	1,200		1889	Bath, Me.	Bath, Me.
127083		St. a.	C. W. Pettit	102.49	69.69	82.3	16.4	5.3			1895	Berkley, Va.	Norfolk, Va.
126811		St. a.	C. W. Rich	31.19	17.07	40.4	15.5	5.2			1889	Astoria, Oreg.	Astoria, Oreg.
127051		St. a.	C. W. Ridley	10.94	7.21	41.2	11.6	4.6	†80		1894	Alexandria, Va.	Alexandria, Va.
125833		St. a.	C. W. Standart	59.58	29.80	66.0	18.2	7.7			1874	Jersey City, N. J.	New York, N. Y.
126444		St. a.	C. W. Wells	38.06	19.03	65.6	14.4	6.9			1884	Maine City, Mich.	Port Huron, Mich.
125711		St. a.	C. and E. Lenox	37.55	18.78	71.5	15.8	6.4			1873	Philadelphia, Pa.	Trenton, N. J.
127098		St. a.	C. S. Co. ALPHA	132.23	85.08	88.8	18.0	9.0			1895	Cleveland, Ohio.	Cleveland, Ohio.
5031		St. a.	Cadet	8.22	5.59	49.3	12.0	2.5	†25		1865	Charlestown, Mass.	Boston, Mass.
125728		St. a.	Cadet	65.63	48.76	88.6	16.6	6.0			1879	Newburg, N. Y.	Marblehead, Mass.
126705		St. p.	Caddo	62.94	40.16	65.0	16.2	2.3			1890	Arkadelphia, Ark.	Memphis, Tenn.
126776		St. a.	CADILLAC	1,263.54	1,068.17	230.0	37.2	15.3			1892	South Chicago, Ill.	Marquette, Mich.
126813		St. y.	CAIMAN	189.56	133.92	130.0	24.5	5.5	125		1891	Wilmington, Del.	New York, N. Y.
81191		St. a.	¹ Caledonia	1,468.59	1,468.81	277.2	42.0	13.9	895		1888	Maine City, Mich.	Cleveland, Ohio.
126044		St. a.	Caledonia	21.05	12.65	45.0	13.3	6.2			1882	Brooklyn, N. Y.	New York, N. Y.
126178		St. a.	Calumet	49.91	24.96	64.2	17.8	8.6			1883	Chicago, Ill.	Marquette, Mich.
140642		St. y.	² Calumet	35.11	22.31	83.0	11.0	4.2			1879	Ogdensburg, N. Y.	Cape Vincent, N. Y.
126338		St. a.	Calumet	62.55	31.28	73.0	19.6	9.1			1892	Milwaukee, Wis.	Milwaukee, Wis.
126537		St. a.	Calvin Tompkins	187.69	120.77	131.0	28.0	7.5	†400		1888	Perth Amboy, N. J.	Newark, N. J.
105618		St. a.	³ Calvin Whitely	21.55	13.28	55.7	13.5	5.2			1876	Philadelphia, Pa.	Baltimore, Md.
127076	K. M. H. B.	St. y.	Calypto	97.60	50.23	103.4	17.0	9.1	†250		1895	Boston, Mass.	Boston, Mass.
5909		St. a.	Cambria	61.49	37.34	62.0	20.4	5.0	70		1871	Greenport, N. Y.	Greenport, N. Y.
126180		St. a.	Cambria	109.02	54.52	86.0	18.6	9.8	200		1883	Charleston, S. C.	Savannah, Ga.
126420		St. a.	⁴ Cambria	1,878.10	1,377.33	280.0	40.0	20.0			1887	Cleveland, Ohio.	Cleveland, Ohio.
127190		St. y.	Cambria	48.32	24.16	94.0	12.8	5.4	150		1894	Oshkosh, Wis.	Milwaukee, Wis.
126668		St. a.	Cambridge	834.18	692.93	165.3	37.5	10.1	250	500	1890	Baltimore, Md.	Baltimore, Md.
5692		St. p.	Camden	367.39	290.13	129.7	29.3	8.5	96		1865	Camden, N. J.	Albany, N. Y.
4867		St. a.	Camelia	128.92	64.46	113.0	19.0	10.3				Bought of United States.	Do.
5835		St. a.	Camilla	39.80	19.90	69.5	15.1	7.0			1870	Chelsea, Mass.	Boston, Mass.
125648		St. a.	Camilla	40.21	20.11	68.0	16.2	7.6	65		1877	Baltimore, Md.	Baltimore, Md.
125891		St. y.	Camilla	15.41	10.44	55.0	8.8	5.5	54		1881	Bristol, R. I.	New York, N. Y.
127320		St. p.	Camille	21.31	10.66	64.0	12.0	2.6	10		1885	Manteo, N. C.	Edenton, N. C.
127055		St. a.	Campania	86.55	43.28	79.0	19.5	9.0	130		1893	Philadelphia, Pa.	Philadelphia, Pa.
121557		St. a.	Canastota	51.47	29.84	77.4	14.5	5.3			1888	Canastota, N. Y.	Marblehead, Mass.
126822		St. y.	Canaveral	26.25	13.13	51.5	16.5	7.0			1891	Jacksonville, Fla.	St. Augustine, Fla.
127022		St. y.	Candoc	28.34	14.17	54.6	11.9	4.2	50		1894	Washington, D. C.	Washington, D. C.
126390		St. a.	Canisteo	595.37	539.39	182.2	34.3	12.2			1886	Mount Clemens, Mich.	Detroit, Mich.
126721		St. p.	Cantonia	75.69	75.69	92.0	20.0	4.6	100		1891	Rock Island, Ill.	Burlington Iowa.
126917		St. a.	Canute	11.32	5.66	48.0	8.0	4.4			1892	Sancti Spiritus, R. I.	Providence, R. I.
126382		St. y.	Canvus Back	8.36	6.10	39.0	9.4	3.7			1886	Cambridge, Md.	Bridgeport, Conn.
127074	K. M. G. W.	St. a.	CAPE ANN	718.52	597.50	171.6	28.0	14.2	2,000	1,500	1895	Philadelphia, Pa.	Boston, Mass.
126278	K. C. W. F.	St. p.	Cape Charles	940.83	648.68	252.5	36.1	13.0	1,115		1885	Wilmington, Del.	New Orleans, La.
126323		St. p.	Cape City	72.64	72.64	98.4	29.7	4.0			1882	Grafton, Ill.	St. Louis, Mo.
126290		St. p.	Capitola Butt	57.03	57.03	83.7	23.3	3.3	70		1885	Montrose, Iowa.	Omaha, Neb.
95861		St. y.	⁴ Caprice	20.29	11.41	48.0	12.0	5.6			1885	New York, N. Y.	Detroit, Mich.
127042		St. y.	Caprice	12.62	6.31	45.1	9.7	5.0			1894	Portland, Me.	Portland, Me.
125120		St. a.	Captain Chamberlain	31.91	15.96	62.0	14.2	6.4			1873	Mobile, Ala.	New Orleans, La.
126911		St. p.	Capt. Fritz	57.94	20.69	99.8	21.6	3.4			1892	Mosspoint, Miss.	Shieldsboro, Miss.
125368		St. a.	Capt. Sam	92.82	59.47	92.0	21.5	8.8			1873	Philadelphia, Pa.	Mobile, Ala.
127091		St. a.	Captain Viger	29.23	15.83	84.7	12.8	4.4			1895	Alexandria Bay, N. Y.	Cape Vincent, N. Y.
126869		St. p.	Capt. Weber	612.71	501.91	174.5	36.5	8.0	250	350	1892	San Francisco, Cal.	San Francisco, Cal.

¹ Formerly st. a. William B. Morley.² Formerly st. y. Lanoot.³ Formerly st. a. Somers Kapella.⁴ Formerly st. s. Henry Douglas.

† Estimated.

MERCHANT STEAM VESSELS OF THE UNITED STATES—Continued.

Official No.	Signal letters.	Rig.	Name of vessel.	Gross tonnage.	Net tonnage.	Length.	Breadth.	Depth.	Nominal horsepower.	Indicated horsepower.	When built.	Where built.	Home port (where permanent document issues).	
						<i>Feet.</i>	<i>Feet.</i>	<i>Feet.</i>						
126936	-----	*St. p.	Capt. A. O. Behm	18.71	18.71	60.0	16.0	2.4	-----	-----	1892	Lafayette, Ind.	Evansville, Ind.	
126116	-----	St. c. bt.	Capt. M. De Puy	136.10	108.33	94.6	17.8	9.0	35	-----	1887	Buffalo, N. Y.	Bridgeport, Conn.	
4992	-----	St. s.	Captain Thomas A. P. Ohamplia.	24.50	12.25	64.7	13.4	5.8	20	-----	1862	Camden, N. J.	Baltimore, Md.	
126576	K. G. M. T.	St. sbp.	Oaracas	2,584.38	1,775.46	283.6	40.2	20.5	1,800	-----	1889	Philadelphia, Pa.	Wilmington, Del.	
126647	K. H. F. W.	St. s.	Carbonero	361.60	180.80	134.5	25.5	15.3	500	-----	1890	Camden, N. J.	New York, N. Y.	
126646	-----	St. y.	Carita	32.24	16.12	61.3	12.4	6.7	-----	-----	1890	Boston, Mass.	Boston, Mass.	
126675	-----	St. s.	Carl	33.34	16.67	57.0	15.8	7.6	60	-----	1889	Milwaukee, Wis.	Milwaukee, Wis.	
126159	-----	*St. p.	Carlos S. Greeley	403.38	403.38	160.7	48.5	6.4	-----	-----	1884	Jeffersonville, Ind.	St. Louis, Mo.	
126580	-----	St. s.	Carlotta	22.90	11.45	56.6	13.5	4.5	20	-----	1878	Ipawich, Mass.	Newburyport, Mass.	
126981	-----	St. s.	Carlotta	15.98	7.99	47.5	14.5	3.7	-----	-----	1892	Lawrence, Mass.	Do.	
25792	-----	St. s.	Carolina	30.65	19.60	65.7	14.2	4.3	35	-----	1867	Richmond, Va.	Norfolk, Va.	
125787	-----	St. p.	Carolina	22.11	16.94	50.1	18.7	3.0	-----	-----	1878	Charleston, S. C.	Charleston, S. C.	
127011	-----	St. s.	Carolina	79.95	39.99	84.0	23.0	4.0	32	-----	1893	Vanceboro, N. C.	Newbern, N. C.	
4064	-----	St. s.	Caroline	50.07	25.04	79.0	15.2	7.2	194	-----	1862	New Brunswick, N. J.	Baltimore, Md.	
5428	-----	St. p.	Caroline	182.56	162.32	104.0	25.0	4.3	35	-----	1868	Union City, Cal.	San Francisco, Cal.	
5654	-----	St. p.	Caroline McAllister	54.81	27.16	98.0	18.5	5.2	75	-----	1853	Greenbush, N. Y.	Philadelphia, Pa.	
125711	-----	St. s.	Caroline A. Peone	346.90	216.50	123.0	25.3	10.0	-----	-----	1879	Greenpoint, N. Y.	Providence, R. I.	
5659	-----	St. p.	Carrie	84.85	51.81	162.0	22.0	7.0	75	-----	1867	East Albany, N. Y.	Albany, N. Y.	
5874	-----	St. s.	Carrie	27.40	13.70	55.4	14.0	6.7	-----	-----	1869	New Brunswick, N. J.	New York, N. Y.	
125741	-----	St. s.	Carrie	45.59	22.80	78.4	15.3	4.2	10	-----	1879	Espy, Pa.	Seaford, Del.	
126437	-----	St. s.	Carrie	11.78	5.89	57.0	9.2	4.0	10	-----	1887	Capers Island, S. C.	Charleston, S. C.	
126-51	-----	St. s.	Carrie F.	25.95	18.48	39.0	10.0	4.0	-----	-----	1892	Kelso, Wash.	Portland, Oreg.	
127008	-----	St. s.	Carrie V.	17.32	8.66	58.0	14.0	4.0	15	-----	1893	South Norwalk, Conn.	Bridgeport, Conn.	
127003	-----	St. y.	Carrie X.	8.27	6.10	45.5	7.9	3.4	10	-----	1893	Washington, D. C.	Washington, D. C.	
126657	-----	*St. p.	Carrie Brown	92.05	92.05	122.0	24.4	4.0	-----	-----	1890	Marietta, Ohio.	Wheeling, W. Va.	
126644	-----	St. s.	Carrie Currans	9.44	7.03	40.4	11.2	3.4	-----	-----	1890	Two Rivers, Wis.	Milwaukee, Wis.	
125909	-----	St. s.	Carrie Mather	21.77	14.90	57.1	11.6	4.8	20	-----	1860	Muskegon, Mich.	Do.	
95425	-----	St. s.	Carrie May	12.24	6.12	40.5	11.8	5.6	-----	-----	1876	Buffalo, N. Y.	Richmond, Va.	
126877	-----	St. s.	Carrie A. Ramsey	84.70	42.35	76.0	18.9	9.0	-----	-----	1892	Perth Amboy, N. J.	New York, N. Y.	
126156	-----	St. s.	Carrie A. Ryerson	58.56	30.66	66.0	17.5	7.8	-----	-----	1863	Grand Haven, Mich.	Grand Haven, Mich.	
125718	-----	St. s.	Carrie A. Ward	17.17	8.59	54.0	12.0	4.8	-----	-----	1878	New Baltimore, N. Y.	Tampa, Fla.	
126372	-----	St. s.	Carrie H. Scriven	25.84	12.92	60.0	13.4	7.4	30	-----	1886	Buffalo, N. Y.	Buffalo, N. Y.	
127127	-----	St. s.	Carrie and Mildred	22.97	11.56	50.1	12.5	5.7	-----	-----	1896	Buffalo, N. Y.	Portland, Me.	
91904	-----	*St. p.	Carrier	245.12	245.12	149.5	28.3	4.0	-----	-----	1887	Jeffersonville, Ind.	Burlington, Iowa.	
126252	-----	*St. p.	Carrier	140.88	140.88	165.4	26.4	4.0	-----	-----	1884	do.	Mobile, Ala.	
127006	-----	St. p.	CARRIER	1,749.23	1,386.37	280.3	44.0	10.0	360	-----	1892	Newburg, N. Y.	New Orleans, La.	
126922	-----	St. s.	Carroll Boys	21.56	10.78	48.5	13.4	6.1	-----	-----	1892	Brooklyn, N. Y.	New York, N. Y.	
126227	-----	*St. p.	Cascade	120.64	64.54	98.8	16.2	4.1	-----	-----	1884	Seattle, Wash.	Pt. Townsend, Wash.	
126913	-----	St. s.	Cascade	77.28	38.64	73.5	19.8	10.5	-----	-----	1892	Buffalo, N. Y.	Cleveland, Ohio.	
126914	-----	*St. p.	Cascade	90.26	90.26	117.0	23.6	3.6	-----	-----	1892	Pittsburg, Pa.	Wheeling, W. Va.	
127088	-----	St. s.	Cascade	72.84	49.59	72.9	19.5	9.7	-----	-----	1895	Buffalo, N. Y.	Buffalo, N. Y.	
126518	-----	St. s.	Caspary	300.24	234.39	132.5	33.0	11.0	150	250	-----	1888	San Francisco, Cal.	San Francisco, Cal.
125720	-----	St. p.	Cassiar	288.51	129.3	26.5	4.7	75	-----	-----	1879	Seattle, Wash.	Pt. Townsend, Wash.	
126424	-----	St. s.	Cassie	31.66	15.93	59.0	14.6	6.4	-----	-----	1887	New London, Conn.	New London, Conn.	
126610	-----	St. s.	CASTALIA	2,512.53	1,840.90	292.5	40.6	21.6	-----	-----	1890	Cleveland, Ohio.	Cleveland, Ohio.	
126934	-----	*St. p.	Castalia	90.06	90.06	110.0	26.2	3.7	-----	-----	1892	Sioux City, Iowa.	Omaha, Nebr.	
126532	-----	St. s.	Castine	69.91	35.23	71.1	14.5	5.0	20	-----	1889	Brewer, Me.	Bangor, Me.	
136019	-----	St. p.	*CASTLETON	1,157.21	1,157.13	224.8	61.0	13.9	-----	-----	1,200	Baltimore, Md.	New York, N. Y.	
126477	-----	St. s.	Catalina	36.48	18.34	57.0	12.0	5.8	-----	-----	1888	Wilmington, Cal.	Los Angeles, Cal.	
126790	-----	St. s.	Cataract	85.18	42.59	80.8	18.1	11.1	250	-----	1891	Baltimore, Md.	Baltimore, Md.	
125552	-----	St. s.	Catharine	60.97	30.49	71.6	18.0	8.0	75	-----	1876	Philadelphia, Pa.	Beaufort, S. C.	
126969	-----	St. y.	Catharine C	82.73	58.41	106.6	17.3	8.5	-----	-----	1893	Wyandotte, Mich.	Chicago, Ill.	
5542	J. F. G. L.	St. s.	Catharine Whiting	880.63	564.93	178.3	31.2	20.5	350	-----	1865	Malden, N. Y.	New York, N. Y.	
91375	-----	St. s.	*Catharine L. Kennedy	39.48	19.74	63.0	16.0	4.0	-----	-----	1881	Apalachicola, Fla.	Apalachicola, Fla.	
126849	-----	St. y.	Catherine	46.79	30.98	67.0	18.0	6.8	-----	-----	1892	Detroit, Mich.	Detroit, Mich.	
126971	-----	St. s.	Catherine	161.38	111.64	100.4	18.1	8.1	-----	-----	1893	Bath, Me.	New York, N. Y.	
127134	-----	*St. p.	Catherine Davis	334.52	210.75	135.6	26.5	4.0	480	-----	1896	Marietta, Ohio.	Wheeling, W. Va.	
126707	-----	St. s.	Catherine James	118.85	59.43	84.7	26.2	8.0	-----	-----	1891	Boston, Mass.	Boston, Mass.	
7972	-----	St. p.	Catskill	816.32	624.21	226.2	28.6	9.6	-----	-----	1863	Mystic Bridge, Conn.	Albany, N. Y.	
125149	-----	St. s.	Cayuga	27.07	16.24	57.5	11.0	5.0	25	-----	1872	Buffalo, N. Y.	Grand Haven, Mich.	
127084	-----	St. s.	Cecelia B	11.62	7.76	39.2	9.2	3.2	16	-----	1895	Superior, Wis.	Marquette, Wis.	
126928	-----	St. s.	Cecilia	98.31	49.16	92.2	20.0	8.6	-----	-----	1882	Camden, N. J.	Charleston, S. C.	
125019	-----	St. s.	Cecile	19.15	14.00	60.0	12.5	5.2	20	-----	1872	New London, Conn.	Alexandria, Va.	
1-6-32	-----	St. s.	Celestine	23.39	11.86	50.4	14.4	6.3	-----	-----	1883	Newburg, N. Y.	Pensacola, Fla.	
126224	K. C. N. G.	St. s.	Celia	281.45	223.16	118.0	29.0	8.5	-----	-----	1884	Benicia, Cal.	San Francisco, Cal.	
5282	-----	St. s.	Celilo	36.52	18.26	58.7	12.6	6.8	20	-----	1863	Celilo, Oreg.	Pt. Townsend, Wash.	
125513	-----	St. s.	Centennial	29.47	18.55	49.5	13.4	5.2	25	-----	1876	Grand Haven, Mich.	Grand Haven, Mich.	
4877	-----	St. p.	Central	1,623.00	775.86	217.6	33.4	12.0	-----	-----	1863	Brooklyn, N. Y.	New York, N. Y.	
126994	-----	St. s.	CENTURION	3,401.81	2,728.48	360.0	45.2	21.9	-----	-----	1893	West Bay City, Mich.	Port Huron, Mich.	
125904	-----	St. p.	Cepheus	882.03	578.39	213.6	32.4	11.5	-----	-----	1881	Chester, Pa.	New York, N. Y.	
7682	-----	St. s.	Ceres	380.47	263.61	121.6	29.5	14.3	-----	-----	1866	Cutler, Me.	Do.	

1 Formerly st. s. Virginia.

2 Formerly st. s. Charles M. Whitaker.

3 Formerly st. s. Hattie Wood.

4 Formerly *st. p. Matt F. Allen.

5 Formerly st. p. Erastus Wiman.

6 Formerly st. s. M. Brash.

7 Formerly st. p. Escort.

8 Formerly brig Eliza Stevens.

† Estimated.

MERCHANT STEAM VESSELS OF THE UNITED STATES—Continued.

Official No.	Signal letters.	Rig.	Name of vessel.	Gross tonnage.	Net tonnage.	Length.	Breadth.	Depth.	Nominal horsepower.	Indicated horsepower.	When built.	Where built.	Home port (where permanent document issues).
						<i>Feet.</i>	<i>Feet.</i>	<i>Feet.</i>					
125421		St. a.	Ceres.....	52.38	26.18	75.0	17.8	8.0	75		1875	Camden, N. J.	New York, N. Y.
125527		St. p.	Ceres.....	201.80	160.54	130.5	30.5	8.5	160		1876	San Francisco, Cal.	San Francisco, Cal.
125617		St. a.	Ceres.....	20.42	14.30	51.0	9.0	3.0			1877	Coos Bay, Oreg.	Coos Bay, Oreg.
126327		St. a.	Ceres.....	16.57	8.29	45.0	14.3	3.8	829		1885	Norwalk, Conn.	Bridgeport, Conn.
125903	J. V. G. N.	St. p.	Cetus.....	847.88	580.73	213.3	32.0	10.6			1881	Philadelphia, Pa.	New York, N. Y.
127101		St. p.	Chad.....	125.00	83.83	90.0	18.0	3.0	40		1890	Clinton, Iowa	Rock Island, Ill.
126339		St. a.	Challenge.....	37.10	25.99	62.5	17.4	6.1			1885	Seattle, Wash.	Pt. Townsend, Wash.
125768	J. T. N. B.	St. shp.	Thalmette.....	2,982.96	1,931.03	321.2	42.2	21.8	800	†	1879	Philadelphia, Pa.	New Orleans, La.
4890		St. a.	Champion.....	43.37	21.69	66.0	16.0	6.9	50		1864	New York, N. Y.	New York, N. Y.
4998		St. a.	Champion.....	53.61	26.81	64.0	17.0	7.0	61		1860	Wilmington, Del.	Philadelphia, Pa.
5720		St. a.	Champion.....	263.36	147.07	134.6	21.4	10.7	800		1868	Detroit, Mich.	Detroit, Mich.
125436		St. p.	Champion.....	48.08	48.08	84.0	22.8	3.5			1873	Pomeroy, Ohio	Wheeling, W. Va.
127053		St. p.	Champion.....	60.15	60.15	112.0	21.0	3.2			1894	Ashland, Ky.	Cincinnati, Ohio
126079		St. p.	Champion No. 2.....	52.16	52.16	76.0	22.8	3.4			1882	Mason City, W. Va.	Wheeling, W. Va.
5679		St. p.	Charcellor.....	605.51	434.99	233.0	27.0	8.5	300		1869	Brooklyn, N. Y.	New York, N. Y.
126836		St. p.	Chancy Lamb.....	194.62	194.62	136.0	28.8	4.5	400	200	1892	Dubuque, Iowa	Rock Island, Ill.
127094		St. a.	Channing.....	51.69	28.84	60.3	17.0	7.6			1895	Boston, Mass.	Boston, Mass.
126358		St. a.	Charlemagne Tower, jr.....	1,825.45	1,543.82	255.8	40.0	21.3	1,000		1886	Cleveland, Ohio	Cleveland, Ohio
126097		St. p.	Charles.....	10.82	6.78	56.0	11.0	3.0	6		1883	Elizabeth City, N. C.	Edenton, N. C.
125084		St. p.	Charles Brown.....	544.12	544.12	200.0	33.0	6.0			1872	Pittsburg, Pa.	Pittsburg, Pa.
125942		St. p.	Charles Chamberlain.....	189.23	94.62	131.5	23.8	9.2	115		1863	Key Port, N. J.	New Orleans, La.
126435		St. a. bt.	Charles Halladay.....	48.61	24.38	58.7	16.4	8.9			1881	Saugatuck, Mich.	Chicago, Ill.
126491		St. a.	Charles Hamilton.....	134.21	109.46	94.0	17.7	8.8	50		1887	Buffalo, N. Y.	Perth Amboy, N. J.
125824		St. a.	Charles Hebard.....	763.82	614.32	184.0	34.3	13.6			1888	Detroit, Mich.	Marquette, Mich.
125877		St. a.	Charles Henry.....	22.23	11.12	45.1	12.9	7.3			1880	Cleveland, Ohio	Cleveland, Ohio
125777		St. p.	Charles Jutte.....	107.11	107.11	115.0	22.0	3.5			1880	Pittsburg, Pa.	Pittsburg, Pa.
126306		St. a.	Charles Killam.....	24.23	12.12	48.8	13.5	6.0	75		1891	Bordentown, N. J.	Philadelphia, Pa.
125504		St. a.	Charles Lee.....	17.55	8.78	48.3	13.0	5.1			1876	East Saginaw, Mich.	Port Huron, Mich.
126676		St. p.	Charles Lee.....	158.17	79.09	82.0	16.0	4.0			1890	Beaumont, Tex.	Galveston, Tex.
4741		St. a.	Charles Lynch.....	87.85	67.51	72.0	25.5	6.6			1835	Mount Pleasant, N. Y.	Albany, N. Y.
126621		St. p.	Charles Macalester.....	624.68	462.53	195.0	30.0	10.6			1890	Wilmington, Del.	Washington, D. C.
126517		St. a.	Charles McVea.....	331.39	263.44	123.0	24.1	10.0			1888	Saugatuck, Mich.	Grand Haven, Mich.
1474		St. a.	Charles McWilliams.....	83.74	41.87	84.0	19.4	8.4			1866	Philadelphia, Pa.	New York, N. Y.
126148		St. p.	Charles Merriam.....	515.46	515.46	206.0	45.0	6.5			1883	Jeffersonville, Ind.	St. Louis, Mo.
125938		St. a.	Chas. Reitz.....	245.52	168.76	127.0	26.5	9.4			1872	Trenton, Mich.	Chicago, Ill.
4252		St. a.	Charles River.....	36.13	18.07	57.0	16.0	6.0			1860	Boston, Mass.	Boston, Mass.
126256		St. a.	Charles Runyon.....	78.42	39.21	77.7	19.0	9.1			1884	Tottenville, N. Y.	New York, N. Y.
126942		St. p.	Charles Turner.....	73.00	73.00	104.0	20.0	3.0			1892	New Martinsville, W. Va.	Pittsburg, Pa.
126115		St. a.	Charles West.....	122.51	76.39	74.0	19.0	7.6	15		1883	Saugatuck, Mich.	Grand Haven, Mich.
126561		St. a.	Charles A. Eddy.....	2,075.57	1,562.60	281.0	40.8	20.7			1889	Detroit, Mich.	Port Huron, Mich.
126381		St. a.	Charles A. Schultz.....	25.11	16.11	54.5	15.2	5.2			1886	Newburg, N. Y.	Albany, N. Y.
125841		St. a.	Charles A. Silliman.....	85.47	62.02	88.5	21.5	6.6			1880	Athens, N. Y.	Do.
126485		St. a.	Charles A. Street.....	512.37	450.68	165.3	31.4	12.0			1888	Grand Haven, Mich.	Detroit, Mich.
125307		St. a.	Charles A. Warren.....	41.91	26.95	76.8	16.8	6.8			1873	Kaighns Point, N. J.	Portland, Me.
125502		St. a.	Charles B. Hull.....	14.80	7.40	35.5	11.0	4.0	20		1876	Detroit, Mich.	Duluth, Minn.
125105		St. a.	Charles B. Sanford.....	151.47	75.74	105.0	24.0	11.5	260		1871	Philadelphia, Pa.	New York, N. Y.
125974		St. a.	Charles C. Ryan.....	28.06	14.03	52.0	14.6	5.4	20		1881	Lockport, N. Y.	Grand Haven, Mich.
126144		St. p.	Charles D. Shaw.....	186.03	186.03	132.0	25.0	4.3			1883	Jeffersonville, Ind.	Apalachicola, Fla.
126035		St. a.	Charles E. Bolton.....	20.56	12.34	49.6	14.0	4.8	127		1882	Lorain, Ohio	Sandusky, Ohio.
125269		St. a.	Charles E. Leland.....	10.48	5.24	47.4	12.1	5.0			1874	Albany, N. Y.	Albany, N. Y.
125943		St. a.	Charles E. Soper.....	42.25	21.13	66.4	16.5	7.2			1881	Jersey City, N. J.	New York, N. Y.
85718		St. a.	Charles F. Allen.....	31.90	15.95	58.8	14.6	5.5			1882	Rondout, N. Y.	Do.
126191	K. C. D. M.	St. a.	Charles F. Mayer.....	1,215.30	885.06	236.5	37.0	18.5			1884	Wilmington, Del.	Baltimore, Md.
126211		St. a.	Charles G. Curtiss.....	17.84	8.92	43.8	12.2	6.3			1884	Buffalo, N. Y.	Cleveland, Ohio.
126540		St. a.	Chas. H. Angur.....	25.53	13.34	58.0	13.4	6.8			1889	Grand Haven, Mich.	Grand Haven, Mich.
126653		St. a.	Charles H. Bradley.....	804.11	624.35	201.0	37.0	13.6			1890	West Bay City, Mich.	Port Huron, Mich.
34107		St. a.	Charles H. Davis.....	390.56	333.23	145.0	31.0	9.0			1881	Saginaw, Mich.	Do.
125036		St. a.	Charles H. Hersey.....	48.12	24.06	70.0	15.5	7.2			1872	Philadelphia, Pa.	Boston, Mass.
127046		St. a. bt.	Chas. H. Perkins.....	118.63	93.91	91.0	17.4	9.0			1894	Lockport, N. Y.	Buffalo, N. Y.
126003		St. a.	Charles H. Sentf.....	122.55	61.28	96.4	21.8	10.1			1882	Brooklyn, N. Y.	New York, N. Y.
125118		St. a.	Charles H. Souther.....	30.83	15.42	58.2	15.1	6.8			1873	Gloucester, Mass.	Boston, Mass.
85636		St. a.	Charles J. Baker.....	19.72	9.86	52.5	13.0	6.5			1880	Baltimore, Md.	Baltimore, Md.
126625		St. a. bt.	Charles J. Johnson.....	99.30	49.65	93.5	16.9	4.3	120		1887	Phoenix, N. Y.	Buffalo, N. Y.
5856		St. a.	Charles L. Mather.....	49.84	37.15	87.7	18.4	4.0		48	1861	Athens, N. Y.	Boston, Mass.
125526		St. a. bt.	Charles M. Ritter.....	32.23	16.12	54.0	16.3	7.3	59		1876	Buffalo, N. Y.	Marquette, Mich.
126380		St. a. bt.	Chas. N. White.....	115.99	84.85	93.2	17.5	9.0			1888	Phoenix, N. Y.	Oswego, N. Y.
126898		St. a.	Charles P. Stricker.....	13.99	7.00	48.5	12.3	4.8			1892	Buffalo, N. Y.	Eric, Pa.
33998		St. a.	Charles R. Hoyt.....	127.71	91.10	105.6	22.5	9.1			1876	Kingston, N. Y.	New Haven, Conn.
125155		St. a.	Charles R. Stone.....	55.40	27.70	75.0	18.0	7.6	180		1873	Philadelphia, Pa.	New York, N. Y.
125677		St. a.	Charles S. Marny.....	47.10	26.45	62.6	17.0	6.9			1878	New Baltimore, N. Y.	Albany, N. Y.
125908		St. a.	Charles S. Parnell.....	30.43	15.22	57.0	14.0	7.0			1881	Buffalo, N. Y.	Buffalo, N. Y.
126486		St. a.	Charles T. Coustant.....	59.95	49.71	78.0	18.0	5.7			1888	Eddyville, N. Y.	Albany, N. Y.
125812		St. a.	Charles W. Liken.....	36.96	27.11	63.0	16.8	4.5	85		1880	West Bay City, Mich.	Port Huron, Mich.

† Formerly st. a. Alert.

† Formerly st. a. George O. Preston.

† Formerly st. a. George J. Norris.

MERCHANT STEAM VESSELS OF THE UNITED STATES—Continued.

Official No.	Signal letters.	Rig.	Name of vessel.	Gross tonnage.	Net tonnage.	Length.	Breadth.	Depth.	Nominal horsepower.	Indicated horsepower.	When built.	Where built.	Home port (where permanent document issues).
126959		St. s.	Chas. W. Russell	29.90	14.95	55.6	15.6	6.5			1893	New Baltimore, N. Y.	Albany, N. Y.
3161		St. s.	Charles W. Tilden	23.09	11.55	53.0	14.0	5.0			1881	Rio Carabelle, Fla.	Apalachicola, Fla.
126483		St. s.	Chas. Stewart Parnell	1,739.96	1,292.90	256.4	38.5	19.8			1888	Detroit, Mich.	Oswego, N. Y.
126463		St. p.	Charleston	78.58	70.25	94.9	25.6	4.0			1887	Charleston, W. Va.	Wheeling, W. Va.
126619		St. c. bt.	Charleston	141.90	106.74	92.9	17.7	9.2			1890	Buffalo, N. Y.	Buffalo, N. Y.
127112		St. p.	Charley Curran	92.50	58.34	88.0	18.0	8.0			1895	Jenisonville, Ind.	Louisville, Ky.
126201		St. s.	Charley Ferris	54.09	27.05	69.8	17.0	3.8			1884	Oswego, N. Y.	Oswego, N. Y.
126868		St. p.	Charley Hook	99.72	90.72	118.0	22.5	8.6			1892	Pittsburg, Pa.	Pittsburg, Pa.
125883		St. p.	Charley McDonald	259.52	259.52	147.0	30.0	4.5			1871	Marietta, Ohio	Pittsburg, Pa.
125475		St. s.	Charlie	22.70	11.35	52.4	14.0	5.7			1875	Pittsburg, Pa.	Cincinnati, Ohio.
126761		St. p.	Charlie Clark	147.69	147.69	131.0	23.6	4.3			1882	Pittsburg, Pa.	Gloucester, Mass.
125314		St. s.	Charlie Lawrence	48.45	24.23	74.0	17.3	7.2	61		1882	Pittsburg, Pa.	Pittsburg, Pa.
126355		St. p.	Charlie Stone	88.53	88.53	102.0	26.5	3.5			1874	Philadelphia, Pa.	Bath, Me.
125012		St. s.	Charlie Wood	37.72	18.86	66.6	15.0	7.1	50		1889	Brownsville, Pa.	Wheeling, W. Va.
125829		St. s.	Charles J. Gnewuch	32.39	16.20	55.3	14.2	6.7	25		1880	Metropolis, Ill.	New Orleans, La.
42180		St. s.	Charles O. Smith	63.90	39.12	74.0	17.0	8.3	816		1863	Cleveland, Ohio	Grand Haven, Mich.
127071	K. M. F. P.	St. y.	Charlietta	17.36	12.27	55.2	11.0	6.2			1895	Nyack, N. Y.	Port Huron, Mich.
125835		St. s.	Charlotte	48.66	35.16	65.5	12.0	6.2			1890	Rochester, N. Y.	New York, N. Y.
126597	K. G. P. Q.	St. shp.	Charlotte	1,746.53	1,107.80	228.9	38.0	22.0	1,300		1889	Philadelphia, Pa.	Rochester, N. Y.
126648		St. y.	Charlotte	19.22	15.95	62.4	10.4	5.6			1888	Bristol, R. I.	Perth Amboy, N. J.
125934		St. p.	Charlotte Beckeler	143.48	143.48	140.0	29.4	4.1			1881	New Albany, Ind.	St. Louis, Mo.
127050		St. s.	Charlotte M. Allen	58.13	29.06	85.7	14.0	7.0			1894	Clearcreek, Tex.	Galveston, Tex.
5521		St. s.	Charm	47.93	23.97	66.0	17.0	4.0			1868	Philadelphia, Pa.	New York, N. Y.
126292		St. s.	Charm	25.96	18.79	61.3	16.0	4.8			1885	Chicago, Ill.	Milwaukee, Wis.
125673		St. s.	Charmor	10.59	8.30	50.6	11.2	4.6			1878	do	Chicago, Ill.
126598		St. p.	Charon	97.36	97.36	110.0	30.0	3.4			1889	Brownsville, Pa.	Wheeling, W. Va.
75118		St. p.	Chautauqua	663.54	497.87	158.0	34.5	12.9	100		1868	Brooklyn, N. Y.	New York, N. Y.
126487	K. C. V. M.	St. p.	CHATEAUGAY	742.75	576.75	196.0	29.7	9.4			1888	Shelburne, Vt.	Burlington, Vt.
126269	J. W. R. L.	St. shp.	Chatham	2,728.58	1,909.26	265.4	40.0	15.6			1885	Philadelphia, Pa.	Baltimore, Md.
126076		St. shp.	Chattahoochee	2,676.35	1,887.56	280.0	40.7	15.8			1882	Chester, Pa.	Savannah, Ga.
5684		St. p.	Chauncey Vibbard	1,158.27	789.31	281.0	35.0	9.6	500		1864	Brooklyn, N. Y.	Philadelphia, Pa.
126696		St. s.	Chauncey M. Depeuw	133.90	66.95	90.0	22.3	10.5			1890	Newburg, N. Y.	New York, N. Y.
125238		St. s.	Chauncey Hurlburt	1,009.76	829.20	184.8	32.2	21.3	500		1874	St. Clair, Mich.	Detroit, Mich.
127081		St. y.	Cheemaun	8.00	5.44	31.0	6.7	3.5			1895	Buffalo, N. Y.	Buffalo, N. Y.
126682		St. s.	Chellis	83.42	55.28	73.6	16.0	7.6	125		1890	Cosmopolis, Wash.	Seattle, Wash.
126658		St. s.	Chelsea	15.94	11.04	60.0	11.9	4.4		28	1890	Trenton, N. J.	Trenton, N. J.
126929	K. L. J. C.	St. s.	Chelsea	564.98	416.82	140.4	34.2	10.8			1892	Wilmington, Del.	New London, Conn.
126495		St. s.	Chemung	2,615.30	1,943.34	325.7	41.2	14.8		2,400	1886	Buffalo, N. Y.	Buffalo, N. Y.
126391	K. D. N. P.	St. shp.	Cherokee	2,556.73	1,966.87	264.0	43.0	18.8	1,200		1886	Philadelphia, Pa.	New York, N. Y.
126510		St. p.	CHEROKEE	631.20	531.20	216.4	33.9	5.4			1888	Dubuque, Iowa	St. Louis, Mo.
126590		St. s.	Cherokee	1,304.62	1,019.38	208.7	35.7	22.1			1889	Marine City, Mich.	Port Huron, Mich.
125813		St. s.	Chesapeake	18.28	9.14	47.2	12.1	6.1		42	1880	Baltimore, Md.	Baltimore, Md.
126247		St. p.	Chesapeake	316.78	261.97	132.8	24.1	8.0			1884	do	Do.
4069		St. p.	Chester	326.52	291.35	148.6	23.9	6.4	402		1861	Kent County, Md.	Do.
4994		St. s.	Chester	144.81	110.29	85.0	19.4	7.4		48	1866	Chester, Pa.	New York, N. Y.
126273	K. C. V. W.	St. s.	Chester	298.14	208.99	133.0	22.4	7.8		150	1885	Wilmington, Del.	Philadelphia, Pa.
126128		St. s.	Chester G. Ham	28.87	23.50	48.0	14.5	5.4			1883	Greenbush, N. Y.	Albany, N. Y.
125456		St. p.	Chester W. Chapin	428.39	359.68	163.9	55.0	9.0			1875	Rondout, N. Y.	New York, N. Y.
126767		St. s.	Chetolah	94.25	47.13	90.4	17.5	9.2			1891	Salisbury, Mass.	Newburyport, Mass.
126513		St. p.	Chevalier	67.79	67.79	131.2	22.0	3.3			1888	Mason City, W. Va.	Cincinnati, Ohio.
125338		St. p.	Chicago	746.85	589.43	205.1	30.0	12.0			1874	Manitowoc, Wis.	Milwaukee, Wis.
125751		St. s.	Chicago	1,847.37	1,721.42	265.0	36.8	16.4	500		1879	Cleveland, Ohio	Buffalo, N. Y.
126009		St. s.	Chicago	40.77	20.39	60.4	17.8	8.7			1882	Milwaukee, Wis.	Chicago, Ill.
126102		St. p.	Chicago	1,006.35	795.74	192.0	36.0	12.5			1883	Wilmington, Del.	New York, N. Y.
126309		St. s.	Chicago	88.54	44.27	82.7	19.0	9.2			1885	Camden, N. J.	Baltimore, Md.
126977		St. s.	Chicago	11.16	6.44	45.8	10.9	3.8		40	1893	Chicago, Ill.	New Orleans, La.
126166		St. p.	Chickasaw	733.90	508.84	186.0	39.0	5.9			1883	Pittsburg, Pa.	Memphis, Tenn.
126573		St. s.	Chief	18.59	18.59	97.0	14.0	2.9			1889	Sissonville, W. Va.	Do.
5818		St. s.	Chief	62.99	31.50	78.0	17.5	7.6			1870	Philadelphia, Pa.	New York, N. Y.
126961	K. L. R. F.	St. s.	Chief	170.15	124.71	92.0	23.0	10.5	1500		1893	Wilmington, Del.	Wilmington, Del.
127133		St. s.	Chief	10.35	7.04	38.2	10.6	4.6		25	1896	Duluth, Minn.	Duluth, Minn.
125281		St. p.	Chief Justice Waite	571.10	443.52	188.8	46.0	11.4	500		1874	Trenton, Mich.	Chicago, Ill.
127078		St. s.	CHILI	2,584.33	1,845.27	329.5	42.0	21.8			1895	Cleveland, Ohio.	Buffalo, N. Y.
126639		St. s.	Chilkat	215.22	137.87	105.0	20.5	7.5		175	1890	Astoria, Oreg.	Astoria, Oreg.
5972		St. s.	China	1,239.46	931.61	210.0	32.6	14.0		610	1871	Buffalo, N. Y.	Erie, Pa.
125294		St. o. bt.	China	82.23	54.88	99.5	13.6	8.0			1872	Maumee, Ohio	Peoria, Ill.
126990		St. p.	Chincoteague	143.47	110.19	100.0	21.0	5.8		90	1893	Wilmington, Del.	Philadelphia, Pa.
126542		St. s.	Chinook	21.63	10.82	59.0	14.5	4.3			1889	Astoria, Oreg.	San Francisco, Cal.
126963		St. y.	Chipeta	44.40	26.24	66.0	14.0	8.1			1893	Jamestown, R. I.	Newport, R. I.
126874		St. s.	CHOCTAW	1,573.61	1,256.28	206.9	38.1	17.9			1892	Cleveland, Ohio	Marquette, Mich.
126161		St. s.	Choptank	346.74	282.45	136.5	25.2	8.5			1883	Baltimore, Md.	Baltimore, Md.
4918		St. s.	Chowan	33.16	18.07	63.0	16.0	6.0		75	1862	Philadelphia, Pa.	Norfolk, Va.
126363		St. p.	Chowan	458.88	394.70	150.0	28.5	8.2	100		1875	Wilmington, Del.	Baltimore, Md.

1 Formerly st. s. Benj. L. Curtis.
 2 Formerly st. o. bt. Carrie Stewart.

3 Formerly at. s. S. S. Runnige.
 4 Formerly st. p. Jay Gould.

5 Formerly st. s. Col. A. R. Kuser.
 † Estimated.

MERCHANT STEAM VESSELS OF THE UNITED STATES—Continued.

Official No.	Signal letters.	Rig.	Name of vessel.	Gross tonnage.	Net tonnage.	Length.	Breadth.	Depth.	Nominal horsepower.	Indicated horsepower.	When built.	Where built.	Home port (where permanent document issues).
126541	St. p.	Chowan	10.78	8.09	57.3	12.6	2.5	1889	Colerain, N. C.	Edenton, N. C.
4326	St. s.	Christiana	105.29	52.65	107.0	20.0	8.1	180	Bought of United States.	Albany, N. Y.
150185	St. s.	Christiana Baird	83.14	17.91	54.6	15.6	6.0	30	1879	Camden, N. J.	Camden, N. J.
126604	St. s.	Christie	13.28	6.64	38.7	12.4	3.1	6	1889	Velasco, Tex.	Galveston, Tex.
125649	St. s.	Christina A. Forbes	51.48	41.82	73.6	15.9	5.0	35	1878	West Bay City, Mich.	Port Huron, Mich.
126952	St. s.	CHRISTOPHER COLUMBUS	1,511.05	945.95	362.0	42.0	24.0	2,800	1893	Superior, Wis.	Marquette, Mich.
4-79	H. D. S. B.	St. p.	Chrystenah	571.30	417.82	196.5	30.2	9.3	1866	Nyack, N. Y.	New York, N. Y.
126229	St. s.	Cimbria	289.14	247.42	116.7	18.5	7.6	200	1882	Brewer, Me.	Bangor, Me.
126603	St. s.	CINCINNATI	1,255.63	927.07	193.2	46.5	15.4	1891	Elizabeth, N. J.	New York, N. Y.
126672	St. s.	Cinda	13.99	8.40	39.0	12.2	4.0	1883	Chicago, Ill.	Sandusky, Ohio.
127052	St. y.	Cisco	15.87	12.24	38.6	10.0	4.2	15	1889 do	Chicago, Ill.
126787	St. s.	CISCOE	15.96	8.29	44.7	12.8	4.7	1891	Cleveland, Ohio.	Cleveland, Ohio.
127110	St. s.	Ciscoe	25.13	15.75	58.6	14.3	6.0	35	1895	Grand Haven, Mich.	Grand Haven, Mich.
126125	St. p.	City Belle	20.33	18.27	47.2	12.2	3.5	1887	New York, N. Y.	Baltimore, Md.
126766	St. p.	City of Aberdeen	244.84	138.27	127.0	19.5	6.0	125	125	1891	Aberdeen, Wash.	Pt. Townsend, Wash.
126974	St. p.	CITY OF ALPENA	1,735.51	1,282.40	266.2	69.8	13.4	1893	Wyandotte, Mich.	Detroit, Mich.
126544	St. p.	City of Astoria	56.47	29.64	72.0	16.5	5.0	50	1889	East Portland, Oreg.	Pt. Townsend, Wash.
126506	St. p.	City of Americus	414.73	229.35	118.9	34.4	4.4	180	1888	Abbeville, Ga.	Savannah, Ga.
125868	J. V. B. F.	St. shp.	City of Augusta	2,869.64	1,929.28	302.0	40.2	17.0	1880	Chester, Pa.	Do.
127029	K. L. W. N.	St. p.	City of Bangor	1,661.41	1,113.31	277.0	38.0	14.2	1,600†	1894	Boston, Mass.	Boston, Mass.
127131	St. s.	CITY OF BANGOR	3,690.90	2,976.38	372.5	44.8	23.5	1896	West Bay City, Mich.	Port Huron, Mich.
126717	St. s.	City of Berlin	2,051.11	1,711.00	298.0	41.0	21.0	1891 do	Detroit, Mich.
126512	K. F. H. M.	St. shp.	City of Birmingham	3,066.10	2,352.19	301.0	42.5	16.7	3,000	1888	Chester, Pa.	Savannah, Ga.
5270	H. T. M. G.	St. p.	City of Boston	1,577.00	1,457.50	301.0	40.0	12.3	1,400	1861	Brooklyn, N. Y.	New London, Conn.
125791	St. p.	City of Boston	487.95	243.98	148.5	29.0	12.2	1880	Boston, Mass.	Boston, Mass.
127063	St. p.	City of Bothell	34.34	30.77	64.9	14.5	3.4	1894	Seattle, Wash.	Seattle, Wash.
126376	K. D. M. B.	St. p.	City of Bridgeport	587.84	340.11	144.8	28.4	10.0	1886	Port Jefferson, N. Y.	Bridgeport, Conn.
24184	St. p.	City of Brunswick	194.10	150.76	123.8	22.7	6.9	1850	New York, N. Y.	Brunswick, Ga.
126670	St. p.	City of Brunswick	77.01	77.01	87.9	19.3	3.9	80	1890	Brunswick, Mo.	Peoria, Ill.
126386	St. p.	City of Brockton	2,771.42	1,911.80	271.2	43.4	18.1	1886	Chelsea, Mass.	Fall River, Mass.
127132	St. p.	CITY OF BUFFALO	2,398.27	1,262.83	298.3	75.0	17.0	1896	Wyandotte, Mich.	Cleveland, Ohio.
126946	St. p.	City of Camden	299.23	299.23	175.0	35.0	5.0	1893	Jeffersonville, Ind.	Louisville, Ky.
126444	St. s.	City of Carabelle	12.35	6.18	41.2	12.7	4.8	1892	Rio Carabelle, Fla.	Apalachicola, Fla.
9574	St. p.	City of Champaign	271.20	209.59	108.6	25.4	4.7	90	1888	Tacoma, Wash.	Seattle, Wash.
5848	St. s.	City of Charlevoix	835.20	588.14	185.5	33.3	12.6	1870	Cleveland, Ohio.	Chicago, Ill.
126937	St. p.	City of Chattanooga	459.94	261.89	144.0	30.0	5.5	1892	Chattanooga, Tenn.	Chattanooga, Tenn.
125256	St. p.	City of Chelsea	504.48	258.80	148.0	29.0	9.8	1874	Wilmingon, Del.	Boston, Mass.
125002	St. s.	City of Chester	153.78	99.85	107.0	21.0	7.5	91	1872	Chester, Pa.	Norfolk, Va.
126493	St. s.	City of Chester	611.90	327.94	185.5	28.0	9.0	950	1888	Wilmingon, Del.	Wilmingon, Del.
126627	St. p.	CITY OF CHICAGO	1,164.07	737.45	226.0	34.0	13.0	1890	West Bay City, Mich.	Grand Haven, Mich.
126400	St. p.	City of Clarksville	235.20	194.60	125.0	24.5	3.5	1886	Paducah, Ky.	Evansville, Ind.
126033	St. s.	City of Cleveland	1,609.92	1,319.57	255.7	39.5	18.4	1882	Cleveland, Ohio.	Cleveland, Ohio.
126333	St. p.	CITY OF CLEVELAND	1,923.95	1,324.49	272.0	40.6	14.6	1886	Wyandotte, Mich.	Detroit, Mich.
125879	J. V. C. S.	St. shp.	City of Columbia	1,878.12	1,285.02	266.0	38.7	21.5	1,000	1881	Greenpoint, N. Y.	New York, N. Y.
126954	St. s.	City of Columbia	23.12	16.95	41.8	12.2	3.4	130	1893	Rainier Beach, Wash.	Seattle, Wash.
127015	St. p.	City of Columbus	59.04	59.04	100.0	21.0	3.0	1893	Columbus, Miss.	Mobile, Ala.
5338	St. s.	City of Concord	385.55	282.30	135.2	25.8	11.0	1868	Cleveland, Ohio.	Port Huron, Mich.
126338	St. s.	City of Darien	11.10	5.82	40.4	10.9	3.8	125	1889	Darien, Ga.	Jacksonville, Fla.
125428	St. c. bt.	City of Detroit	118.32	91.82	95.0	17.9	8.8	1875	Buffalo, N. Y.	Port Jefferson, N. Y.
126516	St. p.	CITY OF DETROIT	1,919.27	1,454.00	286.6	40.8	14.0	1889	Wyandotte, Mich.	Detroit, Mich.
125278	St. s.	City of Duluth	1,310.41	912.43	202.0	36.0	13.5	500	1874	Marine City, Mich.	Duluth, Minn.
126511	St. p.	City of Ellensburg	213.68	188.92	119.0	22.9	4.5	1888	Pasco, Wash.	Seattle, Wash.
127055	K. M. C. Q.	St. bge.	CITY OF EVERETT	2,504.33	1,858.90	346.0	42.1	13.7	126	2,300	1894	Everett, Wash.	Pt. Townsend, Wash.
126088	St. p.	City of Fall River	2,533.19	1,722.70	262.0	42.4	17.3	1883	Chelsea, Mass.	Fall River, Mass.
125258	J. P. K. H.	St. shp.	City of Fitchburgh	821.55	433.47	188.0	33.4	13.5	1874	New York, N. Y.	Do.
4379	St. s.	City of Fremont	705.75	557.92	190.9	27.4	10.7	1866	Cleveland, Ohio.	Milwaukee, Wis.
126897	St. s.	City of Genoa	2,109.90	1,773.06	301.0	42.5	20.1	1892	Bay City, Mich.	Sandusky, Ohio.
126720	St. s.	City of Glasgow	2,002.86	1,672.03	297.0	41.0	20.5	1891	West Bay City, Mich.	Port Huron, Mich.
126139	St. s.	City of Gloucester	560.76	395.09	142.5	28.0	11.6	1883	Brooklyn, N. Y.	Boston, Mass.
125743	K. B. L. V.	St. s.	City of Grand Rapids	335.64	251.22	135.6	26.4	9.3	200	1879	Grand Haven, Mich.	Grand Haven, Mich.
91228	St. s.	City of Green Bay	257.23	178.28	124.0	26.8	7.5	1880	Fort Howard, Wis.	Chicago, Ill.
125815	St. p.	City of Haverhill	174.98	108.20	151.5	24.0	4.0	48	1880	Newburyport, Mass.	Newburyport, Mass.
127119	St. p.	City of Hawkinville	432.84	319.89	147.7	31.6	5.7	1896	Abbeville, Ga.	Brunswick, Ga.
125488	St. c. bt.	City of Henry	95.00	67.82	99.2	17.4	6.9	1875	Chicago, Ill.	Chicago, Ill.
126618	St. p.	City of Hickman	1,555.17	1,555.17	285.0	44.5	9.5	1890	Jeffersonville, Ind.	St. Louis, Mo.
126867	St. s.	City of Holland	439.31	331.38	141.6	29.4	10.0	850	1893	Saugatuck, Mich.	Grand Haven, Mich.
126081	St. p.	City of Jacksonville	459.85	395.75	165.0	32.5	6.6	1882	Wilmingon, Del.	New York, N. Y.
126725	St. p.	City of Jeffersonville	161.71	161.71	150.0	34.0	6.3	1891	Jeffersonville, Ind.	Louisville, Ky.
126849	St. s.	City of Kalamazoo	728.19	529.05	161.7	31.8	12.5	1,000	1893	South Haven, Mich.	Grand Haven, Mich.
126214	K. G. R. M.	St. s.	City of Kingston	1,117.40	697.96	246.0	33.5	12.5	750	1884	Wilmingon, Del.	Pt. Townsend, Wash.
127120	St. p.	City of Knoxville	147.60	147.60	130.0	18.0	3.0	140	1896	Knoxville, Tenn.	Chattanooga, Tenn.
126686	St. s.	City of Latona	18.89	12.01	43.6	9.6	8.8	1890	Seattle, Wash.	Seattle, Wash.

† Formerly U. S. st. s. Amaranthus.

* Formerly st. p. Thomas Collyer.

* Formerly st. s. Champlain.

† Estimated.

* Formerly st. s. Pallas.

* Formerly st. p. Henry Bailey.

* Formerly st. p. M. C. Hawley.

6288 M V 96—15

MERCHANT STEAM VESSELS OF THE UNITED STATES—Continued.

Official No.	Signal letters.	Rig.	Name of vessel.	Gross tonnage.	Net tonnage.	Length.	Breadth.	Depth.	Nominal horsepower.	Indicated horsepower.	When built.	Where built.	Home port (where permanent document issues).
5278	H.T.M.L.	St. p.	City of Lawrence	1,678.06	1,351.03	243.0	62.5	11.9	1,000	1867	Wilmington, Del.	New London, Conn.
126999	St. p.	City of Little Rock	326.51	219.08	145.0	29.0	4.6	1893	Jeffersonville, Ind.	Memphis, Tenn.
126731	St. s.	City of London	2,005.85	1,675.02	297.0	41.0	20.5	1891	West Bay City, Mich.	Chicago, Ill.
110824	St. s.	City of Louisville	554.49	451.68	177.7	26.1	10.0	1889	Saugatuck, Mich.	Grand Haven, Mich.
127023	St. p.	City of Louisville	1,681.98	1,141.86	301.0	42.7	7.0	1894	Jeffersonville, Ind.	Cincinnati, Ohio.
127035	K.L.W.V.	St. s.	CITY OF LOWELL	2,975.04	1,877.28	322.3	49.7	17.7	4,400	1894	Bath, Me.	New London, Conn.
125873	St. s.	City of Ludington	842.33	738.24	179.9	35.4	12.0	325	1880	Manitowoc, Wis.	Milwaukee, Wis.
125684	St. p.	City of Lynn	340.45	170.23	117.3	25.8	10.9	400	1878	Bath, Me.	Boston, Mass.
5357	St. p.	City of McGregor	64.58	64.58	100.0	36.0	3.6	1867	Pittsburg, Pa.	St. Louis, Mo.
126988	St. p.	CITY OF MACKINAC	1,749.65	1,277.86	266.0	69.2	13.4	1893	Wyandotte, Mich.	Detroit, Mich.
125621	J.S.P.T.	St. shp.	City of Macon	2,092.80	1,447.07	257.3	38.7	16.0	1877	Chester, Pa.	Savannah, Ga.
126039	St. p.	City of Malden	487.92	243.99	150.6	29.1	12.0	1882	Chelsea, Mass.	Boston, Mass.
126022	St. s.	City of Marquette	19.86	9.93	49.8	12.2	5.7	1882	Marquette, Mich.	Marquette, Mich.
126614	St. s.	City of Marquette	341.52	295.89	114.2	25.3	9.1	1890	Manitowoc, Wis.	Do.
126490	St. s.	City of Metropolis	67.99	62.39	70.0	13.0	3.5	1888	Metropolis, Ill.	Paducah, Ky.
125956	St. p.	City of Milwaukee	1,148.72	871.59	230.7	33.5	12.3	2,166	1881	Wyandotte, Mich.	Grand Haven, Mich.
126458	St. p.	City of Monroe	1,038.25	1,038.25	275.0	45.0	8.0	1887	Jeffersonville, Ind.	St. Louis, Mo.
126213	St. s.	City of Mt. Clemens	132.99	97.08	106.5	23.3	7.5	1884	Mount Clemens, Mich.	Detroit, Mich.
126899	St. s.	City of Naples	2,109.37	1,772.53	301.0	42.5	20.1	1892	West Bay City, Mich.	Sandusky, Ohio.
126338	St. p.	City of Nauvoo	56.24	56.24	89.0	21.0	3.6	50	1885	Rock Island, Ill.	Burlington, Iowa.
125408	St. s.	City of New Baltimore	80.30	60.40	94.0	20.0	6.9	50	1875	Marine City, Mich.	Milwaukee, Wis.
125254	J.P.H.R.	St. shp.	City of New Bedford	821.55	433.47	188.0	33.4	13.5	1874	New York, N. Y.	Fall River, Mass.
125736	St. p.	City of Newburgh	418.86	301.26	133.0	29.5	10.8	200	1879	Nowburg, N. Y.	New York, N. Y.
125959	St. p.	City of New Orleans	1,586.28	1,586.28	290.0	48.0	8.5	1881	Jeffersonville, Ind.	St. Louis, Mo.
6033	H.D.W.K.	St. p.	City of Newport	561.73	468.86	177.5	28.5	8.8	250	1863	New York, N. Y.	Providence, R. I.
4377	St. s.	City of New York	301.54	209.58	136.3	27.8	11.8	1863	Cleveland, Ohio	Port Huron, Mich.
5271	H.T.M.J.	St. p.	City of New York	1,591.90	1,467.70	301.0	40.0	12.3	1,400	1861	Brooklyn, N. Y.	New London, Conn.
126304	St. s.	City of Nicollet	167.01	124.70	115.0	24.6	7.2	1886	Nicollet, Wis.	Sandusky, Ohio.
1641	St. p.	City of Norfolk	376.49	254.57	135.0	30.0	9.0	96	1868	Camden, N. J.	Norfolk, Va.
5375	St. s.	City of Norwalk	265.71	228.44	104.6	22.7	7.7	1867	Farley Creek, Md.	Bridgport, Conn.
126329	St. p.	City of Osceola	714.87	664.93	245.0	37.6	6.3	1885	Jeffersonville, Ind.	Memphis, Tenn.
126736	St. p.	City of Paducah	318.91	318.91	190.0	34.0	5.5	1891	do	St. Louis, Mo.
125204	J.N.T.F.	St. shp.	City of Panama	1,490.24	1,046.31	250.0	36.0	20.2	1873	Chester, Pa.	New York, N. Y.
125664	J.S.W.K.	St. shp.	City of Para	3,532.25	2,504.88	345.0	38.6	19.9	1878	do	Do.
126722	St. s.	City of Paris	2,002.55	1,714.39	298.0	41.0	21.0	1891	West Bay City, Mich.	Port Huron, Mich.
125265	J.P.N.F.	St. shp.	City of Peking	5,079.62	3,128.99	408.0	47.0	19.5	1874	Chester, Pa.	New York, N. Y.
126858	St. p.	City of Peoria	128.69	128.69	130.0	26.0	4.5	1892	Jeffersonville, Ind.	Peoria, Ill.
125507	St. p.	City of Portsmouth	457.55	308.95	145.0	30.0	10.0	1860	1888	Wilmington, Del.	Norfolk, Va.
125830	St. p.	City of Providence	1,303.81	1,303.81	273.7	44.5	7.8	1880	Jeffersonville, Ind.	St. Louis, Mo.
125979	J.V.R.N.	St. shp.	City of Puebla	2,623.88	1,712.96	320.6	38.6	16.6	2,400	1881	Philadelphia, Pa.	Portland, Oreg.
126701	St. p.	City of Quincy	195.40	195.40	109.4	22.4	4.4	1878	Portland, Oreg.	Pt. Townsend, Wash.
127030	St. s.	City of Quincy	111.93	68.08	86.4	23.3	7.7	1200	1894	Braintree, Mass.	Boston, Mass.
126551	St. s.	City of Racine	1,041.02	801.39	203.5	40.0	13.5	1,000	1889	Manitowoc, Wis.	Milwaukee, Wis.
126560	St. p.	City of Reading	576.53	445.22	145.0	30.1	11.1	1150	1889	Wilmington, Del.	Camden, N. J.
127044	St. s.	City of Renton	18.91	16.94	40.4	10.0	3.5	1894	Seattle, Wash.	Seattle, Wash.
5020	H.D.V.W.	St. p.	City of Richmond	939.99	600.89	227.5	30.6	10.0	850	1865	Athens, N. Y.	New London, Conn.
125640	J.S.W.B.	St. shp.	City of Rio de Janeiro	3,548.30	2,275.45	345.0	38.6	19.9	1878	Chester, Pa.	New York, N. Y.
5959	St. p.	City of Rockland	408.29	287.44	128.2	32.2	10.2	450	1870	Bath, Me.	Bath, Me.
125914	St. s.	City of Rome	1,908.10	1,594.56	268.2	40.2	20.3	700	1881	Cleveland, Ohio	Chicago, Ill.
126101	St. p.	City of Saint Louis	1,614.02	1,565.77	300.0	49.0	8.8	1883	Jeffersonville, Ind.	St. Louis, Mo.
8965	St. p.	City of Saint Louis	224.09	224.09	160.0	32.0	6.0	1873	Madison, Ind.	Do.
125466	St. p.	City of Salem	456.65	423.73	156.6	33.0	4.6	1875	Portland, Oreg.	Portland, Oreg.
125040	J.L.P.S.	St. shp.	City of San Antonio	1,604.98	1,204.04	228.6	36.3	20.0	250	1872	Chester, Pa.	New York, N. Y.
13780	St. p.	City of Sandusky	414.62	281.40	162.8	25.7	9.0	212	1868	Detroit, Mich.	Sandusky, Ohio.
126592	St. p.	City of Savannah	335.55	335.55	186.0	31.2	5.3	1889	Jeffersonville, Ind.	Memphis, Tenn.
126536	St. p.	City of Seattle	272.74	186.96	121.5	33.2	8.6	130	1888	Portland, Oreg.	Pt. Townsend, Wash.
126635	K.H.L.J.	St. shp.	City of Seattle	1,411.05	912.73	244.6	40.0	15.0	2,500	1890	Philadelphia, Pa.	Do.
126689	St. p.	City of Sheffield	329.74	329.74	183.0	35.0	5.5	1890	Jeffersonville, Ind.	St. Louis, Mo.
127066	St. p.	City of Shelton	190.95	138.39	99.8	20.5	6.0	850	1800	1895	Shelton, Wash.	Pt. Townsend, Wash.
125470	J.R.M.P.	St. shp.	City of Sidney	3,016.76	1,965.83	339.0	40.2	20.5	1875	Chester, Pa.	New York, N. Y.
22571	H.Q.W.P.	St. p.	City of Springfield	1,417.03	1,047.39	286.0	36.0	9.6	1867	Brooklyn, N. Y.	Hartford, Conn.
125563	St. p.	City of Stockton	936.82	857.07	189.0	50.8	8.1	450	1876	Stockton, Cal.	San Francisco, Cal.
161576	St. s.	City of Tampa	125.12	61.15	91.3	20.0	3.0	1887	Mason City, W. Va.	Tampa, Fla.
126755	St. p.	City of Taunton	2,881.82	1,998.95	283.0	43.0	18.2	2,500	1892	Chelsea, Mass.	Fall River, Mass.
126738	St. p.	CITY OF TOLEDO	1,003.88	654.11	212.0	31.7	12.8	1,580	1891	Toledo, Ohio	Detroit, Mich.
126241	K.C.P.L.	St. shp.	City of Topeka	1,057.29	746.62	198.0	35.2	18.0	1884	Chester, Pa.	Portland, Oreg.
5928	St. s.	City of Traverse	1,154.33	925.98	214.5	33.2	12.8	400	1871	Cleveland, Ohio	Duluth, Minn.
125522	St. p.	City of Troy	1,527.83	1,380.45	280.6	38.0	10.0	600	1876	Brooklyn, N. Y.	Albany, N. Y.
125383	St. c. bt.	City of Utica	111.88	71.99	97.0	17.0	7.5	1874	Frankfort, N. Y.	New York, N. Y.
126885	St. s.	City of Venice	2,107.92	1,771.08	301.0	42.5	20.1	1892	West Bay City, Mich.	Port Huron, Mich.
125940	St. p.	City of Vevay	339.54	339.54	190.8	36.4	5.1	1881	Madison, Ind.	Cincinnati, Ohio.

¹ Formerly st. s. R. C. Reid.

² Formerly st. p. { a America,
b Berkley.

³ Formerly st. p. City of Owensboro.

⁴ Formerly st. p. Elton G. Smith.

⁵ Formerly st. p. Jay Cooke.

⁶ Formerly st. p. State of New York.

⁷ Formerly st. s. Volunteer.

⁸ Formerly st. p. City of Frankfort.

[†] Estimated.

[‡] Harbor boat.

MERCHANT STEAM VESSELS OF THE UNITED STATES—Continued.

Official No.	Signal letters.	Rig.	Name of vessel.	Gross tonnage.	Net tonnage.	Length.	Breadth.	Depth.	Nominal horsepower.	Indicated horsepower.	When built.	Where built.	Home port (where permanent document issues).
						Feet.	Feet.	Feet.					
127072		*St. p.	City of Warsaw	178.70	112.59	100.0	25.4	3.1			1895	Jeffersonville, Ind.	Burlington, Iowa.
126637		St. p.	City of Waterville	36.61	32.18	74.6	19.9	3.6			1891	Brewer, Me.	Saco, Me.
123625	J. S. R. H.	St. shp.	City of Washington	2,683.49	1,743.59	300.5	38.4	19.2			1877	Chester, Pa.	New York, N. Y.
12610		St. p.	City of Winona	212.18	178.38	137.0	29.1	4.6			1882	Dubuque, Iowa	La Crosse, Wis.
125941	J. V. L. M.	St. p.	City of Worcester	2,489.85	1,921.83	328.0	46.0	14.5			1881	Wilmington, Del.	New London, Conn.
126245		St. s.	City of Yonkers	140.13	92.53	106.7	28.6	7.8			1884	Athens, N. Y.	New York, N. Y.
125662		St. p.	City of the Straits	1,094.68	811.94	234.0	36.0	13.0	600		1878	Wyandotte, Mich.	Detroit, Mich.
126763		St. p.	Clan McDonald	230.48	118.13	95.2	24.7	5.5	100	100	1891	Aberdeen, Wash.	Seattle, Wash.
5220		St. s.	Clara	105.31	52.66	71.0	18.0	7.2			1860	Detroit, Mich.	Port Huron, Mich.
5868		St. s.	Clara	58.89	29.45	75.6	16.8	6.6			1870	New Brunswick, N. J.	Perth Amboy, N. J.
125017		St. s.	Clara	62.03	62.03	61.4	16.5	4.5	30		1871	Philadelphia, Pa.	Philadelphia, Pa.
125594		St. s.	Clara	73.65	44.58	75.3	23.0	7.1	70		1877	Tottenville, N. Y.	New York, N. Y.
126403		St. s.	Clara	49.72	24.86	75.0	15.4	7.3			1886	Jacksonville, Fla.	Key West, Fla.
129411	K. G. W. J.	St. y.	Clara	45.67	22.84	90.6	11.4	7.3	250		1887	Bristol, R. I.	New York, N. Y.
127016	K. L. T. V.	St. y.	Clara	60.33	41.65	92.6	13.7	8.0			1893	Ithaca, N. Y.	Philadelphia, Pa.
127126		St. s.	Clara S.	15.65	10.64	50.8	13.6	3.6	18		1896	Monroe, Mich.	Detroit, Mich.
5007		St. s.	Clara Batemen	40.60	20.30	65.8	16.9	7.0	50		1863	Camden, N. J.	Portsmouth, N. H.
125334		St. s.	Clara Belle	46.79	31.29	73.5	16.8	5.1	30		1876	East Saginaw, Mich.	Chicago, Ill.
126378		St. p.	Clara Brown	190.93	111.86	99.8	22.1	4.1			1886	Tacoma, Wash.	Pt. Townsend, Wash.
91027		St. p.	Clara Cavett	166.50	166.50	132.0	21.0	3.5			1877	Point Harmar, Ohio	Pittsburg, Pa.
4873		St. s.	Clara Clarita	125.15	62.58	115.0	23.8	9.0			1864	Brooklyn, N. Y.	Bath, Me.
125061		St. p.	Clara Crow	98.39	83.32	89.0	22.5	4.2	50		1868	Stockton, Cal.	San Francisco, Cal.
125514		St. s.	Clara Ellen	109.02	62.32	108.0	17.8	8.8	60		1876	Boothbay, Me.	Cape Charles, Va.
120111		St. s.	Clara May	21.35	11.26	61.0	13.0	4.0	24		1883	Lake Charles, La.	Galveston, Tex.
126386		St. s.	Clara A. Elliott	21.90	13.67	50.2	12.3	5.0			1882	Saugatuck, Mich.	Grand Haven, Mich.
126704		St. y.	Clara A. McIntyre	44.13	22.07	48.2	12.0	4.0			1884	Buffalo, N. Y.	Buffalo, N. Y.
125989		St. s.	Clara E. Uhler	43.51	21.76	65.2	17.3	7.3	60		1881	Philadelphia, Pa.	Newburyport, Mass.
126742		St. s.	Clarence	50.56	38.65	84.7	16.5	5.5			1891	Canastota, N. Y.	Wilmington, N. C.
126847		St. s.	Clarence	117.07	71.87	91.5	24.7	7.5			1869	Brooklyn, N. Y.	New York, N. Y.
12576		St. s.	Claribel	23.16	11.58	55.6	13.6	6.3	23		1875	Belleville, N. J.	Richmond, Va.
126740		St. s.	Claribel	39.28	26.38	64.0	16.0	6.3	75		1891	Benton Harbor, Mich.	Chicago, Ill.
125847		St. p.	Claribel	71.48	56.66	100.0	18.8	2.0			1880	Point Pleasant, W. Va.	Wheeling, W. Va.
125937		St. s.	Clarion	1,711.97	1,513.33	240.9	36.1	15.5			1881	Wyandotte, Mich.	Erie, Pa.
127122		St. s.	Claud B. Hanthorn	80.26	16.58	54.0	13.4	5.4			1896	Seattle, Wash.	Seattle, Wash.
125725		St. s.	Claude	42.89	24.41	67.8	15.2	6.1	30		1879	Grand Haven, Mich.	Marquette, Mich.
126305		St. y.	Claude S.	13.83	8.23	39.0	9.2	4.5			1885	Ogdensburg, N. Y.	Cape Vincent, N. Y.
125907		St. s.	Claudia	12.39	6.20	43.0	12.6	3.5	40		1881	Bordentown, N. J.	Philadelphia, Pa.
126685		St. y.	Claymore	32.35	16.18	75.5	9.5	7.4			1893	Nyaek, N. Y.	New York, N. Y.
126442		St. s.	Clayt.	10.37	9.55	40.5	10.8	4.2	30		1887	Indian River, Mich.	Grand Haven, Mich.
126515		St. p.	Clayton H. Webb	98.75	98.75	112.5	24.7	3.0			1888	Cincinnati, Ohio	Nashville, Tenn.
126345		St. s.	Cleo	80.25	15.12	44.0	15.0	5.4			1886	New Haven, Conn.	New Haven, Conn.
126535		St. s.	Cleo	15.00	12.50	53.0	11.0	4.0	18	16	1887	Titusville, Fla.	St. Augustine, Fla.
126258		St. p.	Cleon	103.54	103.54	129.0	21.5	8.7			1884	Oseola, Wis.	New Orleans, La.
126440		St. s.	Cleone	197.09	140.63	119.0	31.2	9.5	75	150	1887	San Francisco, Cal.	San Francisco, Cal.
126866	K. L. G. W.	St. y.	Clermont	259.12	142.81	148.4	25.6	10.5	300		1892	Brooklyn, N. Y.	New York, N. Y.
4376		St. s.	Cleveland	286.27	149.15	135.0	25.9	11.6	354		1860	Cleveland, Ohio	Port Huron, Mich.
34200		St. s.	Clifford	212.65	142.66	115.1	28.5	7.8			1890	Rocky Hill, Conn.	Hartford, Conn.
126621		St. p.	Clifford B. Seay	115.80	115.80	153.0	32.0	4.0			1888	Rome, Ga.	Mobile, Ala.
126118		St. p.	Clifton	280.67	185.67	133.0	27.8	4.1			1883	Pittsburg, Pa.	Pittsburg, Pa.
126520		St. s.	CLIFTON	153.86	114.02	101.0	16.1	8.6	50	300	1888	Chester, Pa.	New York, N. Y.
127099		St. p.	Clifton	256.43	201.03	142.0	42.0	9.0	300		1864	New York, N. Y.	Baltimore, Md.
33853		St. s.	Climax	119.44	77.35	80.0	27.4	8.0			1872	Brooklyn, N. Y.	New York, N. Y.
125840		St. p.	Climax	97.91	97.91	107.0	30.7	3.8			1880	Freedon, Pa.	Wheeling, W. Va.
126385		St. s.	Climax	20.27	11.35	58.4	9.3	4.0			1886	Peekskill, N. Y.	New York, N. Y.
126748		St. s.	Climax	16.07	14.08	51.0	8.5	4.2		8	1891	Daytona, Fla.	St. Augustine, Fla.
127007		St. p.	Climax	58.24	49.28	82.0	18.5	4.0			1893	Burlington, Iowa	Burlington, Iowa
4870		St. p.	Clinton	586.57	407.19	152.9	32.8	11.8				Bought of United States.	New York, N. Y.
5456	J. C. M. V.	St. p.	Clinton	1,187.11	717.59	220.0	34.5	18.2			1862	Wilmington, Del.	New Orleans, La.
126026		St. s.	Clinton	12.52	6.26	39.6	10.4	5.1			1882	Glenwood, N. Y.	New York, N. Y.
126762		St. p.	Clinton B. Flak	146.94	79.89	100.0	18.0	3.0			1891	Kingston, Tenn.	Nashville, Tenn.
125670		St. s.	Clio	117.19	83.29	94.0	22.0	6.4	70		1878	Wilmington, Del.	Wilmington, Del.
85885		St. s.	Clipper	19.80	9.90	48.0	14.0	6.1			1885	Greenpoint, N. Y.	New York, N. Y.
126489		St. p.	Clipper	98.14	96.10	133.6	25.0	3.4			1888	Haynes Landing, W. Va.	Wheeling, W. Va.
127079		St. p.	Clipper	185.23	111.87	124.0	21.6	3.5			1895	Pittsburg, Pa.	Pittsburg, Pa.
5001		St. s.	Clyde	56.02	28.01	70.0	16.1	9.0	37		1862	Philadelphia, Pa.	Key West, Fla.
125886		St. p.	Clyde	121.20	121.20	125.0	19.0	4.0			1870	Dubuque, Iowa	St. Paul, Minn.
125946		St. s.	Clyde	1,306.76	1,158.66	256.0	36.6	19.3			1881	West Bay City, Mich.	Buffalo, N. Y.
127049		St. p.	Clyde	389.90	335.96	175.0	33.0	5.2			1894	Jeffersonville, Ind.	Louisville, Ky.
125828		St. c. b.	Clytie	130.08	104.30	95.4	17.8	8.8			1880	Ithaca, N. Y.	Buffalo, N. Y.
105196		St. p.	Coal Bluff	162.14	162.14	136.0	24.0	4.4			1871	Pittsburg, Pa.	Cincinnati, Ohio.
5350		St. p.	Coal City	361.94	361.94	170.0	32.4	4.9			1864	Brownsville, Pa.	Pittsburg, Pa.
120765		St. s.	Coaster	91.00	62.00	98.0	22.0	7.0	60		1889	Toledo, Ohio	Cape Vincent, N. Y.

1 Formerly st. p. City of Detroit.

2 Formerly U. S. C. and G. S. st. s. Daisy.

3 Formerly *st. p. Mink No. 2.

4 Formerly U. S. revenue steamer Thomas Ewing.

5 Formerly U. S. st. p. Lena Clinton.

6 Formerly *st. p. Abe McDonald.

7 Formerly st. s. Green Point.

8 Formerly st. s. Fred Tank.

9 Naphtha.

† Estimated.

MERCHANT STEAM VESSELS OF THE UNITED STATES—Continued.

Official No.	Signal letters.	Rig.	Name of vessel.	Gross tonnage.	Net tonnage.	Length.	Breadth.	Depth.	Nominal horsepower.	Indicated horsepower.	When built.	Where built.	Home port (where permanent document issues).
						<i>Feet.</i>	<i>Feet.</i>	<i>Feet.</i>					
126451	St. a.	Cocheo	67.52	33.76	77.0	18.2	8.1	1887	Bath, Me.	Boston, Mass.
126886	St. a.	CODORUS	2,165.67	1,802.08	275.5	40.1	26.0	1892	Buffalo, N. Y.	Erie, Pa.
125135	St. a.	Coe F. Young	65.40	33.24	74.3	19.0	8.0	1872	Sleightsburg, N. Y.	Albany, N. Y.
126642	St. a.	COLGATE HOYT	1,252.88	1,008.36	276.5	36.1	18.6	1890	Duluth, Minn.	Buffalo, N. Y.
5719	St. a.	Colin Campbell	373.23	279.72	158.7	30.2	11.4	350	1869	Gibraltar, Mich.	Milwaukee, Wis.
126548	St. a.	COLLIS	205.53	102.77	110.0	23.0	13.0	150	600	1849	San Francisco, Cal.	San Francisco, Cal.
126848	K. I. F. W.	St. shp.	COLOMBIA	3,616.27	2,337.45	327.0	45.0	18.4	3,000	1892	Chester, Pa.	New York, N. Y.
125099	J. M. S. K.	St. shp.	Colon	2,685.75	1,843.50	392.0	40.0	20.3	300	1873	do	Do.
126701	St. a.	Colon	104.50	58.87	90.0	20.0	10.0	1891	Wilmington, Del.	Do.
126347	St. a.	Col. Bartlett	11.40	6.94	38.8	9.2	3.3	1886	Fremont, Ohio	Sandusky, Ohio.
126027	St. a.	Col. Ferry	17.88	9.57	42.0	12.5	6.5	1882	Lake Harbor, Mich.	Grand Haven, Mich.
126801	St. p.	Col. Ledyard	203.60	101.80	94.9	46.3	8.9	1891	Noank, Conn.	New London, Conn.
126095	St. p.	Col. Patterson	119.87	119.87	117.5	20.5	3.9	1883	Keokuk, Iowa	Burlington, Iowa.
125065	St. a.	Col. Woodruff	42.47	35.78	66.5	27.1	6.9	1870	Mobile, Ala.	Mobile, Ala.
4894	St. a.	Col. L. Aspinwall	71.48	35.74	87.0	18.0	8.0	137	1864	New York, N. Y.	New Orleans, La.
4941	St. a.	Col. Rufus Ingalls	40.58	38.55	62.6	15.5	6.2	1862	Philadelphia, Pa.	Galveston, Tex.
4995	St. a.	Col. C. G. Sawtelle	46.84	23.42	68.8	16.9	7.5	75	1862	do	Philadelphia, Pa.
126532	St. a.	Col. E. A. Stevens	48.14	24.07	77.0	15.9	7.3	1888	Hoboken, N. J.	New York, N. Y.
4566	St. a.	Col. E. B. Grubb	25.30	12.65	54.0	13.7	6.0	1865	Philadelphia, Pa.	Do.
125876	St. a.	Col. J. C. Hill	11.25	9.04	38.9	11.4	4.6	10	1880	Baltimore, Md.	Norfolk, Va.
126983	St. a.	Col. John F. Gaynor	153.05	76.53	91.5	21.0	10.4	500	1893	Philadelphia, Pa.	New York, N. Y.
127004	St. p.	Col. T. G. Sparks	396.07	396.07	169.0	32.0	5.5	150	1893	Paducah, Ky.	New Orleans, La.
125477	St. p.	Col. Thomas A. Scott	164.46	82.23	130.6	21.0	8.0	200	1875	Philadelphia, Pa.	Philadelphia, Pa.
126012	St. a.	Colonial	1,501.57	1,188.79	244.5	36.3	19.2	600	1882	Cleveland, Ohio	Cleveland, Ohio.
127089	St. a.	Colonial	110.32	80.15	91.2	17.4	5.7	1895	Boltonville, N. Y.	Washington, D. C.
4267	St. a.	Colorado	1,470.55	1,321.78	251.6	35.0	13.0	1867	Buffalo, N. Y.	Port Huron, Mich.
125734	J. T. K. C.	St. shp.	Colorado	2,764.84	2,022.36	308.0	39.6	21.6	1,200	1879	Chester, Pa.	New York, N. Y.
126284	St. p.	Colorado	833.05	541.11	171.0	36.7	13.4	1885	Wilmington, Del.	Do.
5447	St. p.	Columbia	586.44	416.42	154.0	31.7	12.3	80	1867	Brooklyn, N. Y.	Do.
5855	St. p.	Columbia	89.01	52.12	112.1	18.4	7.5	1863	Philadelphia, Pa.	Albany, N. Y.
5971	St. a.	Columbia	19.87	10.86	55.0	13.4	5.1	36	1871	do	Baltimore, Md.
125144	St. a.	Columbia	96.93	48.47	87.0	20.0	9.0	1872	Brooklyn, N. Y.	New York, N. Y.
125507	St. p.	Columbia	663.66	535.88	220.0	34.0	7.2	226	1876	Wilmington, Del.	Philadelphia, Pa.
125592	J. S. K. G.	St. p.	Columbia	1,468.34	1,098.50	260.6	39.0	12.0	1877	Greenpoint, N. Y.	Baltimore, Md.
125614	St. p.	Columbia	388.74	284.79	141.0	30.0	7.7	150	1877	Wilmington, Del.	Camden, N. J.
125801	J. T. Q. R.	St. shp.	Columbia	2,721.89	1,746.14	309.4	38.5	14.4	1880	Chester, Pa.	Portland, Ore.
125947	St. a.	Columbia	1,373.91	1,053.13	235.4	35.6	18.9	1881	Cleveland, Ohio	Sandusky, Ohio.
126743	St. o. bt.	Columbia	130.41	104.93	92.7	17.4	9.2	1879	Lockport, N. Y.	Buffalo, N. Y.
126643	St. a.	Columbia	174.96	109.65	108.4	28.5	9.1	1890	Athens, N. Y.	New York, N. Y.
126663	St. a.	Columbia	471.44	367.46	135.0	31.8	14.2	1890	Hoboken, N. J.	Do.
126786	St. p.	Columbia	588.96	459.40	148.0	48.0	12.0	150	1891	Baltimore, Md.	Washington, D. C.
126223	St. a.	Columbia	132.39	70.41	102.0	24.3	11.3	1891	North Bend, Ore.	San Francisco, Cal.
126861	St. a.	Columbia	139.87	90.78	109.0	20.9	9.0	180	1892	Grand Haven, Mich.	Grand Haven, Mich.
126864	St. p.	Columbia	260.93	260.93	170.0	35.0	6.0	1892	Jellisonville, Ind.	Louisville, Ky.
126872	St. a.	Columbia	399.31	281.35	132.0	30.5	10.2	1892	Buffalo, N. Y.	Buffalo, N. Y.
126882	St. a.	Columbia	83.23	41.62	81.0	17.2	7.6	80	1892	Grand Haven, Mich.	Grand Haven, Mich.
126903	St. y.	Columbia	19.71	9.86	56.5	13.3	4.4	16	1892	Middletown, Conn.	Hartford, Conn.
126957	St. p.	Columbia	197.96	107.96	156.0	24.2	4.0	1893	Point Pleasant, W. Va.	Wheeling, W. Va.
127018	K. L. V. B.	St. y.	COLUMBIA	380.01	190.01	189.0	23.0	14.6	1,888	1894	Philadelphia, Pa.	New York, N. Y.
127069	St. p.	Columbia	810.29	660.06	156.0	36.6	13.3	2,000	1895	Chester, Pa.	Do.
127064	St. p.	Columbia	92.96	87.02	123.6	32.0	3.2	1894	Madisonville, La.	Shieldsboro, Miss.
127116	St. a.	COLUMBIA	84.11	57.19	77.0	18.0	9.0	250	1896	Philadelphia, Pa.	Philadelphia, Pa.
127140	St. a.	Columbia	26.20	17.82	58.4	12.6	3.7	20	1896	Clayton, N. Y.	Cape Vincent, N. Y.
126316	K. D. F. C.	St. shp.	Comal	2,934.53	2,251.16	320.0	42.8	21.5	2,300	1885	Chester, Pa.	New York, N. Y.
126888	St. y.	COMANCHE	357.21	190.01	172.3	25.0	12.7	1892	Cleveland, Ohio	Cleveland, Ohio.
127111	K. M. L. R.	St. shp.	COMANCHE	3,202.44	2,073.22	300.0	46.0	18.9	3,000	1895	Philadelphia, Pa.	New York, N. Y.
126772	St. p.	Combie	25.09	12.55	62.6	16.8	3.4	40	1891	Saugatuck, Mich.	Grand Haven, Mich.
5698	St. a.	Comet	37.51	25.73	66.5	17.0	6.0	60	1869	Bought of United States.	Alexandria, Va.
15656	St. a.	Comet	49.77	24.88	64.0	16.0	7.7	1870	Camden, N. J.	Philadelphia, Pa.
125336	St. a.	Comet	23.30	11.65	51.0	12.5	5.2	10	1874	Apponaug, R. I.	Baltimore, Md.
125978	St. a.	Comet	31.84	15.92	66.6	13.9	6.5	20	1881	Muskegon, Mich.	Duluth, Minn.
126107	St. a.	Comet	63.86	47.65	82.0	17.0	7.0	1883	Aaronsville, Ore.	Coos Bay, Ore.
126457	St. p.	Comet	96.17	73.89	120.6	20.7	4.2	50	1887	Baltimore, Md.	Norfolk, Va.
126726	St. p.	Comet	7.43	7.43	50.0	11.0	2.8	1891	Moline, Ill.	Burlington, Iowa.
127065	St. a.	Comet	112.81	56.41	80.5	21.7	9.5	1894	Newburg, N. Y.	New York, N. Y.
126465	K. G. J. C.	St. y.	COMFORT	86.57	55.08	102.1	23.5	6.7	90	1887	Baltimore, Md.	Baltimore, Md.
126962	St. a.	Commander	99.85	49.93	76.3	21.7	9.6	1893	Wilmington, Del.	New York, N. Y.
4956	St. bge.	Commerce	82.21	62.23	83.0	17.6	6.7	1865	Hamburg, Pa.	Camden, N. J.
125645	St. a.	Commerce	112.86	98.72	99.0	19.0	6.0	1878	Milwaukee, Wis.	Toledo, Ohio.
18913	St. a.	Commodore	40.71	20.36	69.0	14.5	7.9	1865	Chicago, Ill.	Chicago, Ill.
126452	St. a.	Commodore	2,082.02	1,927.00	265.4	42.2	15.4	900	1875	Cleveland, Ohio	Buffalo, N. Y.
126017	St. a.	Commodore	178.25	99.25	122.5	21.0	9.0	1882	Philadelphia, Pa.	New York, N. Y.
126412	St. a.	Commodore	125.62	79.50	96.0	30.8	8.5	1887	Wilmington, Del.	Do.
126636	St. p.	Commodore	86.45	86.45	97.0	23.2	3.2	1890	New Haven, Mo.	St. Louis, Mo.

* Formerly U. S. Q. M. st. a. William Fisher.

* Formerly st. a. Lillie Somers.

* Formerly st. a. O. B. Green.

! Composite.

MERCHANT STEAM VESSELS OF THE UNITED STATES—Continued.

Official No.	Signal letters.	Rig.	Name of vessel.	Gross tonnage.	Net tonnage.	Length.	Breadth.	Depth.	Nominal horsepower.	Indicated horsepower.	When built.	Where built.	Home port (where permanent document issued).
						Feet.	Feet.	Feet.					
4900		St. p.	Commodore Barney	538.51	409.12	143.6	33.9	12.2			1859	Brooklyn, N. Y.	Cincinnati, Ohio.
125044		St. a.	Commodore Durvea	45.62	22.81	74.1	18.1	7.0			1872	Port Richmond, N. Y.	New York, N. Y.
5004		St. a.	Commodore Foote	77.33	38.67	80.2	18.6	8.1	108		1860	Philadelphia, Pa.	Philadelphia, Pa.
4869		St. p.	Commodore Perry	538.51	415.86	143.6	33.9	12.2			1859	Brooklyn, N. Y.	New York, N. Y.
126355		St. a.	Commodore Jack Barry	57.30	28.95	71.0	16.2	9.0			1885	Saugatuck, Mich.	Chicago, Ill.
4996		St. a.	Com. S. F. Dupont	94.66	47.33	80.4	19.8	9.2	298		1862	Wilmington, Del.	Baltimore, Md.
4876		St. p.	Communipaw	1,023.00	809.19	217.6	33.4	12.0			1863	Brooklyn, N. Y.	New York, N. Y.
80410		St. a.	Compound	93.30	54.27	98.2	20.8	7.9			1872	Keyport, N. J.	Do.
126501		St. a.	Companion	196.60	124.57	124.0	28.2	6.1	60		1888	Toledo, Ohio	Toledo, Ohio.
5684		St. a.	Compound	40.72	20.36	65.0	14.8	6.8			1868	Cleveland, Ohio	Buffalo, N. Y.
126596		St. a.	Compton	107.88	53.94	83.4	24.0	8.0			1889	Wilmington, Del.	Wilmington, N. C.
126369		St. p.	Conanicut	353.06	241.81	125.5	28.0	10.0			1888	do	Newport, R. I.
126719	K. J. H. D.	St. shp.	Concho	8,724.00	2,640.45	329.5	47.0	21.2			1891	Chester, Pa.	New York, N. Y.
125846		St. p.	Concordia	72.71	72.71	92.0	25.5	4.6			1880	Jeffersonville, Ind.	Natchez, Miss.
125858		St. a.	Conemaugh	1,609.53	1,453.11	251.3	36.0	15.3	1,000		1880	Bay City, Mich.	erie, Pa.
126681	K. H. Q. F.	St. shp.	Conemaugh	2,328.35	1,739.05	233.8	37.1	24.3			1882	Sunderland, England	New York, N. Y.
125669		St. a.	Conestoga	1,726.21	1,582.24	252.8	36.0	16.2			1878	Cleveland, Ohio	erie, Pa.
127057		St. a.	Coney Island	31.86	15.93	51.1	14.5	6.6			1894	Gravesend, N. Y.	New York, N. Y.
125843		St. a.	Confidence	85.50	42.75	85.0	17.6	9.5	210		1880	Philadelphia, Pa.	Charleston, S. C.
126018		St. a.	Confidence	53.18	26.59	68.5	17.1	7.3	150		1892	Bordentown, N. J.	Bridgeport, Conn.
127000		St. a.	Conneaut	62.29	31.15	69.0	18.0	10.2			1893	Buffalo, N. Y.	Buffalo, N. Y.
126599		St. p.	Connecticut	3,399.97	1,872.98	345.5	48.8	18.0			1889	Noank, Conn.	Providence, R. I.
126661		St. p.	CONNETQUOT	42.91	31.68	71.4	14.6	4.5		170	1890	City Island, N. Y.	Patchogue, N. Y.
125882		St. a.	Conoho	366.65	297.57	161.6	23.5	8.0	225		1881	Philadelphia, Pa.	Baltimore, Md.
4933		St. a.	Conqueror	176.36	91.18	123.0	22.0	10.1			1866	Bought of United States	Albany, N. Y.
126645		St. a.	Conqueror	18.63	9.32	45.0	13.8	6.0			1890	Brooklyn, N. Y.	New York, N. Y.
125267		St. p.	Constance	422.77	377.60	161.5	32.0	5.5	75		1874	San Francisco, Cal.	San Francisco, Cal.
4380		St. a.	Constitution	96.38	48.19	89.6	18.8	8.0	250		1864	Clayton, N. Y.	Cleveland, Ohio.
5006		St. a.	Constitution	83.83	41.67	85.6	20.0	8.4			1862	Philadelphia, Pa.	Savannah, Ga.
127090		St. y.	Conuelo	30.82	23.93	73.8	11.2	6.2	75		1895	Trenton, N. J.	New York, N. Y.
126945		St. a.	Contaluta	38.85	19.43	75.2	13.0	5.0			1893	Detroit, Mich.	Detroit, Mich.
127041		St. a.	Contest	14.76	7.72	52.0	10.4	4.6			1894	Chicago, Ill.	Chicago, Ill.
4631	H. D. L. V.	St. p.	Continental	1,024.25	947.46	286.0	34.0	11.0			1860	Brooklyn, N. Y.	New Haven, Conn.
126016		St. a.	Continental	1,506.67	1,188.21	244.7	36.4	19.2	600		1882	Cleveland, Ohio	Marquette, Mich.
125182		St. a.	Convoy	78.98	39.49	89.5	19.0	9.2	520		1873	Philadelphia, Pa.	Baltimore, Md.
126468		St. p.	Convoy	170.53	170.53	146.0	26.5	3.7			1888	Madison, Ind.	Wheeling, W. Va.
125735		St. p.	Cooper's Point	349.04	261.41	141.2	30.0	7.7	160		1879	Wilmington, Del.	Camden, N. J.
125397		St. p.	Coos	53.34	44.66	56.0	14.0	5.0			1874	Empire City, Oreg.	Yaquina, Oreg.
126223	K. C. M. T.	St. a.	Coos Bay	544.86	403.54	180.5	27.0	14.0			1884	Marshfield, Oreg.	San Francisco, Cal.
126700		St. a.	Coos River	16.60	8.30	44.6	11.6	5.1			1890	do	Coos Bay, Oreg.
5947		St. p.	Cora	21.79	10.90	56.0	22.5	3.8			1867	Suffield, Conn.	Hartford, Conn.
126302		St. y.	Cora	173.27	88.23	113.5	23.0	12.0			1885	Brooklyn, N. Y.	New York, N. Y.
126924		St. a.	Cora	14.22	7.11	45.2	11.6	4.8			1892	Riverrouge, Mich.	Detroit, Mich.
126525		St. a.	Cora Belle	16.17	10.28	41.0	11.0	4.0			1888	North M-Gregor, Iowa	Chicago, Ill.
126228		St. a.	Cora A. Sheldon	54.91	27.46	65.1	16.6	9.2			1883	Saugatuck, Mich.	Marquette, Mich.
125369		St. a.	Cora L. Staples	92.17	46.09	100.0	20.3	6.2			1872	Wilmington, Del.	Fall River, Mass.
125598		St. a.	Cora P. White	106.97	53.49	95.0	18.2	7.6			1877	Fall River, Mass.	Newport, R. I.
127129		St. a.	CORALIA	4,330.87	3,351.43	413.2	48.0	24.0			1896	Cleveland, Ohio	Cleveland, Ohio.
126509		St. a.	Corinne No. 2	24.32	24.32	63.0	13.0	4.3			1888	Evansville, Ind.	Cairo, Ill.
127124	K. M. P. T.	St. y.	Corinthia	27.42	24.01	66.8	11.7	5.0			1896	New York, N. Y.	Boston, Mass.
125334		St. a.	Cormorant	1,200.00	1,040.03	218.4	34.6	14.0			1873	Cleveland, Ohio.	Buffalo, N. Y.
9945		St. a.	Cornelia	34.45	17.18	60.0	16.0	6.0			1870	Philadelphia, Pa.	New York, N. Y.
125920		St. a.	Cornelia	41.98	21.12	66.2	16.2	7.3			1881	Tottenville, N. Y.	Portland, Me.
126018		St. a.	Cornelia	38.15	19.07	61.6	16.0	8.3			1882	Buffalo, N. Y.	Oswego, N. Y.
125890		St. a.	Cornelius Van Cott	41.15	26.61	61.3	14.5	5.9			1881	Brooklyn, N. Y.	New York, N. Y.
127141		St. a.	Cornell	14.00	9.54	60.0	9.0	5.0			1895	Ithaca, N. Y.	Albany, N. Y.
3227		St. y.	Corona	32.61	16.31	79.1	13.0	5.8			1882	Newport, R. I.	Salem, Mass.
125091		St. p.	Corona	470.23	373.91	172.0	45.5	11.0			1870	Manitowoc, Wis.	Buffalo, N. Y.
125703		St. p.	Corona	584.29	338.20	173.0	36.0	6.0			1878	Cincinnati, Ohio	Louisville, Ky.
126505		St. a.	CORONA	2,408.17	1,824.20	299.5	40.8	21.0			1888	Cleveland, Ohio	Cleveland, Ohio.
126522	K. G. B. H.	St. shp.	CORONA	1,492.20	966.19	220.7	35.2	15.7	850		1888	Philadelphia, Pa.	Portland, Oreg.
126850		St. a.	Corona	27.91	13.96	64.0	16.5	7.5			1892	Duluth, Minn.	Duluth, Minn.
126939		St. a.	Corona	23.10	12.80	51.4	12.7	5.2			1892	Astoria, N. Y.	New York, N. Y.
126373		St. p.	Coronado	308.54	222.26	100.0	26.0	9.2	30	75	1886	San Francisco, Cal.	San Diego, Cal.
126171		St. p.	Corozal	283.28	283.28	142.8	30.9	5.9			1883	Cincinnati, Ohio	New Orleans, La.
126184		St. a.	Corsair	95.45	47.73	82.5	18.0	8.5			1884	Camden, N. J.	Philadelphia, Pa.
126441		St. y.	Corsair	36.72	29.38	58.2	10.1	5.0	15		1887	Buffalo, N. Y.	Buffalo, N. Y.
126516		St. y.	Corsair	70.63	35.32	85.6	18.9	5.6			1888	East Providence, R. I.	Providence, R. I.
126777	K. J. S. V.	St. y.	COR-AIR	560.63	280.32	204.0	27.0	16.5	2,000		1891	Philadelphia, Pa.	New York, N. Y.
126023		St. a.	Corisca	368.39	306.29	145.5	26.2	7.5			1882	Wilmington, Del.	Baltimore, Md.
126474		St. a.	Corisca	2,364.35	1,788.58	299.5	40.0	21.0			1888	Cleveland, Ohio.	Cleveland, Ohio.
125842		St. c. bt.	Cortis	131.26	103.32	94.5	17.8	8.9			1880	Havana, N. Y.	Suspen. Bridge, N. Y.

1 Formerly U. S. st. p. Ethan Allen.
 2 Formerly st. a. William H. Payne.

3 Formerly British st. shp. Sacrobosco.
 4 Formerly U. S. st. a. Sweet Brier.

5 Formerly st. s. Frank Pidgeon, Jr.
 6 Formerly st. y. Barracuda.

† Estimated.
 ‡ Naphtha.

MERCHANT STEAM VESSELS OF THE UNITED STATES—Continued.

Official No.	Signal letters.	Rig.	Name of vessel.	Gross tonnage.	Net tonnage.	Length.	Breadth.	Depth.	Nominal horsepower.	Indicated horsepower.	When built.	Where built.	Home port (where permanent document issues).
						Feet.	Feet.	Feet.					
91664	K. C. J. D.	St. y.	1 Cosette	42.68	21.34	80.0	12.8	7.8			1884	Bristol, R. I.	New York, N. Y.
126741	K. J. N. P.	St. shp.	COSTA RICA	1,783.44	1,166.81	221.5	36.0	19.3	1,400		1891	Chester, Pa.	Do.
126613	K. G. W. T.	St. s.	Cottage City	1,885.11	981.90	233.1	40.6	23.2			1890	Bath, Me.	Portland, Me.
126584		St. y.	Countess	35.75	17.88	66.8	12.0	6.4	100		1889	East Boston, Mass.	New York, N. Y.
126793		St. s.	Countess	9.89	5.26	56.4	10.7	3.0			1891	Detroit, Mich.	Detroit, Mich.
126291		St. p.	Courier	296.49	296.40	163.8	32.2	4.0			1885	Freedom, Pa.	Cincinnati, Ohio.
181364		St. p.	2 Courtney	66.72	50.57	75.7	20.3	4.0			1892	Wilmington, N. C.	St. Augustine, Fla.
125678		St. p.	Coxsackie	77.46	41.04	66.4	33.4	7.4			1878	New Baltimore, N. Y.	Albany, N. Y.
125799		St. s.	Crawford	36.50	18.25	60.2	16.9	7.4			1880	Milwaukee, Wis.	Chicago, Ill.
126243		St. s.	Creedmoor	19.43	11.11	52.6	14.0	5.0	15		1884	Brewer, Me.	Mt. Desert Ferry, Me.
75486		St. p.	3 Crescent	239.96	239.96	144.0	38.0	5.0			1871	Pittsburg, Pa.	Brashear, La.
126641		St. s.	Crescent	71.83	50.32	77.2	16.1	6.0	100		1890	Grand Haven, Mich.	Grand Haven, Mich.
127013		St. s.	CRESCENT	84.83	42.42	100.0	20.1	9.4			1893	Jacksonville, Fla.	Jacksonville, Fla.
127138		St. s.	Crescent	33.23	20.14	67.8	12.2	3.4	15		1896	Bridgeton, N. J.	Bridgeton, N. J.
125394		St. s.	Crescent City	89.95	62.57	90.0	20.5	8.8	80		1874	Philadelphia, Pa.	Brunswick, Ga.
126014		St. s.	Crescent City	296.77	198.86	145.0	28.4	12.2	160		1882	San Francisco, Cal.	San Francisco, Cal.
145134		St. p.	4 Crescent City	154.60	107.62	107.0	22.8	6.0			1877	Northport, N. Y.	Apalachicola, Fla.
126020		St. s.	Cresco	62.00	36.57	75.0	17.0	5.4			1882	Ogdensburg, N. Y.	Ogdensburg, N. Y.
126000		St. s.	Crocket	27.08	14.72	53.0	14.9	6.7	10		1871	Algiers, La.	Galveston, Tex.
126769		St. s.	Crocket	76.55	49.55	90.0	12.0	5.5			1891	Portland, Oreg.	Seattle Wash.
126955		St. s.	Cris Grover	56.89	28.45	68.8	18.3	9.8			1893	Buffalo, N. Y.	Cleveland, Ohio.
4919		St. s.	Croatian	22.23	12.02	53.6	14.8	4.4	67		1864	Chester, Pa.	Norfolk, Va.
126166		St. p.	CROATIAN	17.05	8.53	60.0	10.6	2.6			1887	Elizabeth City, N. C.	Edenton, N. C.
126799	K. J. W. H.	St. shp.	CROATIAN	1,044.29	827.25	201.4	32.1	19.0			1881	Paisley, Scotland	New York, N. Y.
126617		St. s.	Crosby	35.70	17.85	66.4	15.6	6.8			1889	Benton Harbor, Mich.	Detroit, Mich.
125893		St. s.	Croton	64.50	27.87	61.5	18.4	7.6			1881	Athens, N. Y.	New York, N. Y.
110511		St. p.	6 Crown Hill	120.83	120.83	127.0	19.5	4.0			1882	Middleport, Ohio	Cincinnati, Ohio.
126368		St. s.	Cruiser	62.84	33.27	70.0	16.0	6.1	80		1886	North Bend, Oreg.	Pt. Townsend, Wash.
126687		St. p.	CRUISER	341.46	240.06	152.0	30.0	5.0	620		1890	Pittsburg, Pa.	Pittsburg, Pa.
126229		St. p.	Crusader	138.18	90.30	120.0	21.0	2.0			1884	Nashville, Tenn.	Paducah, Ky.
180042		St. p.	Crystal Stream	208.25	167.42	132.6	25.6	9.3			1873	Bulls Ferry, N. J.	New York, N. Y.
126120		St. s.	Cte. Saloy	18.10	9.05	58.7	12.4	4.4			1883	New Orleans, La.	New Orleans, La.
125028		St. s.	Cuba	1,526.01	1,359.97	231.7	35.7	13.3			1872	Buffalo, N. Y.	Buffalo, N. Y.
125672		St. c. bt.	Cuba	132.36	102.42	94.2	17.7	9.2	25		1878	do	Do.
125913		St. s.	Cumberland	1,601.21	1,280.54	251.5	38.3	19.7			1881	Cleveland, Ohio.	Sandusky, Ohio.
126109		St. s.	Cumberland	119.17	88.17	124.0	21.5	7.5			1882	Manteo, N. C.	Galveston, Tex.
126241	K. C. W. L.	St. p.	Cumberland	1,605.82	896.08	252.2	37.0	14.8	1,000		1885	Bath, Me.	Eastport, Me.
127113	K. M. N. J.	St. shp.	CURRACAO	1,503.44	895.21	241.3	38.0	16.3	1,200		1895	Philadelphia, Pa.	Wilmington, Del.
127036	K. M. N. J.	St. p.	Curiosity	39.95	31.06	61.0	18.4	3.8			1894	Patchogue, N. Y.	Patchogue, N. Y.
5797		St. s.	Curlew	28.78	14.39	64.0	12.0	6.0			1869	Wilmington, Del.	Boston, Mass.
5965		St. s.	Curlew	63.06	31.53	77.4	20.0	6.0			1867	Ogdensburg, N. Y.	Ogdensburg, N. Y.
127080		St. s.	Curlew	29.46	13.41	59.4	14.6	6.0	30	80	1895	Milbridge, Me.	Machias, Me.
126155		St. s.	Cyclone	122.94	69.26	97.6	21.5	6.7			1883	Cleveland, Ohio.	Chicago, Ill.
126755		St. p.	Cyclone	138.04	138.04	121.0	22.6	4.0			1891	Stillwater, Minn.	St. Paul, Minn.
126915		St. s.	Cyclone	9.07	9.07	36.0	7.0	4.0	10		1892	Metropolis, Ill.	Paducah, Ky.
126916		St. p.	Cyclone	92.56	92.56	117.0	21.0	3.0			1892	Pittsburg, Pa.	Pittsburg, Pa.
125192		St. s.	Cyclops	128.45	84.23	110.6	22.5	9.6			1873	Tottenville, N. Y.	Baltimore, Md.
125511		St. s.	Cygnat	43.08	38.15	62.2	16.4	6.0	40		1876	Noank, Conn.	New Bedford, Mass.
125793		St. s.	Cygnat	12.62	10.47	42.3	12.0	4.9			1878	Buffalo, N. Y.	Grand Haven, Mich.
126565		St. s.	Cygnat	13.70	9.51	31.0	10.6	4.4			1889	Branford, Conn.	New Haven, Conn.
126713		St. s.	Cygnat	25.36	12.68	59.5	13.8	5.4	90		1890	East Boston, Mass.	Salem, Mass.
125900		St. p.	Cygnus	857.44	555.03	212.6	31.4	11.3			1881	Chester, Pa.	New York, N. Y.
5970		St. s.	Cynthia	99.81	99.81	96.0	18.8	10.2	80		1872	Philadelphia, Pa.	Galveston, Tex.
126618		St. s.	Cynthia	31.66	15.83	55.8	15.8	6.9	110		1890	Baltimore, Md.	Baltimore, Md.
126759		St. s.	Cynthia	53.54	29.35	70.6	17.2	7.5	80		1891	do	Charleston S. C.
127106		St. y.	CYNTHIA	103.76	70.56	120.0	17.5	6.6		350	1895	Detroit, Mich.	Detroit, Mich.
125994		St. s.	Cynthia No. 2	108.78	54.39	92.4	19.5	9.0	300		1882	Philadelphia, Pa.	Savannah, Ga.
126251		St. y.	Cyrene	10.91	6.82	49.0	9.1	3.3			1882	Astoria, N. Y.	Norfolk, Va.
126774		St. y.	Cyrene	21.57	15.03	61.0	10.0	5.3	65		1891	Seattle, Wash.	Seattle, Wash.
5123	H. F. B. N.	St. p.	Cyrene Walker	241.31	154.25	130.0	25.7	8.6	202		1864	San Francisco, Cal.	Pt. Townsend, Wash.
126693	K. H. V. Q.	St. shp.	Ozarina	913.24	660.65	216.0	30.8	14.1	1300		1883	Sunderland, England	New York, N. Y.
D.													
157175		St. s.	D. Dussault	55.86	39.42	76.5	18.3	5.0	125		1886	Sandusky, Ohio.	Sandusky, Ohio.
6256		St. s.	D. Gazley	144.61	114.49	94.0	17.0	9.0			1860	Buffalo, N. Y.	Albany, N. Y.
157065		St. s.	D. Leuty	646.55	550.92	178.5	33.9	12.3			1882	Lorain, Ohio	Port Huron, Mich.
6655		St. p.	D. Marchison	249.57	217.09	120.0	20.0	5.2			1869	Wilmington, Del.	Wilmington, N. C.
75097		St. s.	D. Roughan	34.39	17.20	60.0	16.0	5.1			1869	do	Boston, Mass.
6914		St. p.	D. Steine	110.17	110.17	124.4	25.8	3.5	24		1877	Cincinnati, Ohio	New Orleans, La.
157182		St. p.	D. A. Brooks, jr	70.40	54.08	75.5	17.0	3.5			1885	Caseyville, Ky.	Paducah, Ky.

1 Formerly st. y. Marina.
 2 Formerly st. p. W. T. Daggett.
 3 Formerly st. s. Joseph A. Stone.

4 Formerly st. p. { a Tourist.
 { b Harry Hill.
 { c British Alpin.
 5 Formerly st. s. { d Mexican Joaquin Ancona.

6 Formerly st. p. Rush.
 7 Formerly st. p. Nelson K. Hopkins.
 8 Formerly British st. s. G. W. Jones.

9 Formerly st. s. Joseph Bush.
 † Estimated.
 ‡ Gasoline.

MERCHANT STEAM VESSELS OF THE UNITED STATES—Continued.

Official No.	Signal letters.	Rig.	Name of vessel.	Gross tonnage.	Net tonnage.	Length.	Breadth.	Depth.	Nominal horsepower.	Indicated horsepower.	When built.	Where built.	Home port (where permanent document issues).
						Feet.	Feet.	Feet.					
157257		*St. p.	D. A. Nisbet.....	64.68	64.68	108.8	20.9	3.7			1889	Evansville, Ind.	Evansville, Ind.
157150		*St. p.	D. B. Burnes.....	22.58	22.58	71.4	16.8	2.4			1885	Elizabeth, W. Va.	Cincinnati, Ohio.
157072		*St. p.	D. C. Fogely.....	89.69	89.69	121.9	21.6	4.0			1882	Cincinnati, Ohio	Brashear, La.
157075		St. s.	D. C. Whitney.....	1,090.01	1,013.22	229.0	40.0	14.7			1882	St. Clair, Mich.	Detroit, Mich.
157287		*St. p.	D. D. Baker.....	70.83	70.83	117.0	18.3	4.3			1890	Frankfort, Ky.	Louisville, Ky.
157207		St. s.	D. D. Johnson.....	17.77	8.89	45.0	12.3	3.7		100	1888	East Saginaw, Mich.	Detroit, Mich.
6807		*St. p.	D. E. Knight.....	217.22	199.29	131.5	28.4	3.3		75	1875	Marysville, Cal.	San Francisco, Cal.
35149		St. s.	D. F. Rose.....	258.82	203.80	140.1	26.3	10.9		75	1868	Marine City, Mich.	Port Huron, Mich.
157297		*St. s.	D. F. Skinner.....	30.88	15.44	52.4	14.8	6.2			1891	New Baltimore, N. Y.	Albany, N. Y.
3277		*St. p.	D. H. Pike.....	465.75	465.75	199.6	33.5	5.5		100	1883	Jeffersonville, Ind.	St. Louis, Mo.
6830		St. s.	D. K. Neal.....	37.20	19.60	57.0	16.8	6.5			1873	Myatie, Conn.	Crisfield, Md.
66:2		*St. p.	D. L. Tally.....	263.66	263.66	160.8	37.0	5.0		240	1870	Cincinnati, Ohio	Mobile, Ala.
6939		St. s.	D. M. Key.....	16.32	8.16	50.7	12.4	5.2		20	1877	Glenwood, N. Y.	Washington, D. C.
6444		St. s.	D. M. Mollyneaux.....	13.07	6.54	25.0	11.4	4.3			1867	Bordentown, N. J.	New York, N. Y.
6772		*St. s.	D. M. Wilson.....	757.76	591.74	179.1	32.7	12.2		400	1873	St. Clair, Mich.	Buffalo, N. Y.
157271		St. s.	D. N. Runnels.....	37.87	18.94	58.9	15.3	6.9			1890	Port Huron, Mich.	Port Huron, Mich.
157040		*St. s.	D. P. Hall.....	54.33	32.60	67.4	16.2	9.0		23	1881	Buffalo, N. Y.	Chicago, Ill.
157390		St. s.	D. S. Arnott.....	93.90	46.95	78.5	20.5	9.7			1893	Tottenville, N. Y.	New York, N. Y.
6984		*St. p.	D. S. Baker.....	710.13	566.22	165.0	36.3	5.0			1879	Cello, Oreg.	Portland, Oreg.
157432		St. s.	D. T. Denny.....	25.58	17.40	46.2	12.7	4.6			1889	Seattle, Wash.	Seattle, Wash.
157378		*St. s.	D. T. Helm.....	64.37	32.19	68.0	18.0	9.3			1893	Benton Harbor, Mich.	Duluth, Minn.
6760		*St. p.	D. T. Lane.....	146.94	146.94	129.6	24.1	4.0			1871	Pittsburg, Pa.	Cincinnati, Ohio.
1356		*St. p.	D. T. Watson.....	80.45	80.45	99.0	17.0	2.6			1864	do	Wheeling, W. Va.
6822		St. s.	Daisy.....	125.62	62.81	107.4	18.5	8.3		130	1874	Noank, Conn.	Onancock, Va.
27610		*St. s.	Daisy.....	25.46	22.74	62.0	15.8	6.0			1876	Pensacola, Fla.	Mobile, Ala.
157004		St. s.	Daisy.....	10.40	5.20	37.0	12.4	4.2		25	1880	New York, N. Y.	New York, N. Y.
157006		*St. p.	Daisy.....	97.87		80.5	20.3	4.0		40	1880	Seattle, Wash.	Pt. Townsend, Wash.
157014		St. s.	Daisy.....	33.52	16.76	60.1	13.4	5.4		30	1880	New Orleans, La.	New Orleans, La.
157038		*St. s.	Daisy.....	25.18	19.10	44.3	14.6	4.8			1881	New Baltimore, Mich.	Detroit, Mich.
157062		St. s.	Daisy.....	38.49	31.17	51.0	15.3	7.4			1882	Jacksonville, Fla.	Dunkirk, N. Y.
157131		*St. s.	Daisy.....	21.35	10.68	51.9	13.2	6.1			1884	South Haven, Mich.	Marquette, Mich.
157199		*St. p.	Daisy.....	106.64	106.64	122.0	22.0	3.8			1887	Stillwater, Minn.	St. Paul, Minn.
157245		St. s.	Daisy.....	6.21	5.61	34.0	10.3	4.0		8	1889	Patchogue, N. Y.	St. Paul, Minn.
157270		St. s.	Daisy.....	11.81	8.39	46.5	11.3	3.8		15	1889	Peekskill, N. Y.	New York, N. Y.
157339		*St. s.	Daisy.....	14.28	10.71	50.5	11.2	4.4		8	1892	New London, Conn.	New London, Conn.
157447		St. s.	Daisy.....	47.03	31.99	75.6	18.2	6.0			1895	Tottenville, Mass.	New York, N. Y.
157093		*St. s.	Daisy Moore.....	11.52	5.76	44.3	13.1	4.7			1883	Loran, Ohio	Marquette, Mich.
157050		St. s.	Daisy E. Smith.....	69.19	34.60	65.4	20.0	5.2			1881	New Haven, Conn.	New Haven, Conn.
157021		*St. p.	Dakota.....	553.67	407.72	147.0	34.9	12.0			1880	Brooklyn, N. Y.	New York, N. Y.
157019		St. c. bt.	Dale.....	133.52	113.21	96.0	17.8	8.9			1880	Havana, N. Y.	Buffalo, N. Y.
157364		*St. p.	Dallas.....	265.64	132.82	101.0	25.8	4.4			1893	Dallas, Tex.	Galveston, Tex.
157315		*St. p.	Dallas City.....	402.12	296.38	142.0	26.5	7.0			1891	Portland, Oreg.	Portland, Oreg.
151563		St. s.	Damarin.....	55.94	35.71	67.6	13.7	7.2		50	1873	Bath, Me.	Bath, Me.
157205		St. s.	Dandy.....	115.57	57.79	92.8	20.0	9.6			1888	Camden, N. J.	Brunswick, Ga.
157192		*St. s.	Dan Connelly.....	36.74	18.37	65.2	16.6	5.8			1887	Cleveland, Ohio.	Sandusky, Ohio.
6854		St. s.	Dan Costello.....	27.92	13.96	47.1	14.2	6.7			1874	Milwaukee, Wis.	Milwaukee, Wis.
157158		*St. s.	Daniel Gage.....	44.72	22.36	93.4	14.5	4.0		75	1885	Lowell, Mass.	Newburyport, Mass.
6236		*St. p.	Dan Hine.....	100.61	100.61	135.5	24.6	3.3			1866	Pittsburg, Pa.	La Crosse, Wis.
157209		St. s.	Dan Kunz.....	99.39	59.64	102.0	24.0	5.8			1898	Sandusky, Ohio.	Sandusky, Ohio.
157126		*St. p.	Dan Thayer.....	139.04	139.04	145.5	26.0	4.3			1884	La Crosse, Wis.	La Crosse, Wis.
157061		*St. p.	Dan B. Huriburt.....	12.92	12.92	62.6	11.0	2.4			1881	Warsaw, Mo.	St. Louis, Mo.
157363		St. s.	Daniel McEwen, jr.....	81.84	40.92	78.5	22.9	5.8		150	1892	New Orleans, La.	New Orleans, La.
6952		*St. s.	Daniel Wheeler.....	216.97	115.12	131.0	29.5	9.0			1878	Mobile, Ala.	New York, N. Y.
150033		St. s.	Daniel L. Hebard.....	159.33	79.67	98.5	22.0	8.8		343	1875	Cleveland, Ohio.	Marquette, Mich.
6254		*St. s.	Daniel S. Miller.....	810.79	596.91	182.6	34.6	10.4			1862	Brooklyn, N. Y.	Albany, N. Y.
157213		St. s.	Daniels Island.....	18.62	9.31	49.8	14.5	3.4		15	1888	Charleston, S. C.	Charleston, S. C.
157012		*St. p.	Danton.....	56.25	28.13	73.8	20.6	2.8			1879	Berwick, La.	Brashear, La.
157088		St. s.	Danville.....	1,297.73	909.16	208.2	34.9	22.4			1882	Baltimore, Md.	Baltimore, Md.
157345		St. y.	Daphne.....	13.13	6.57	42.5	10.5	4.8			1892	Fall River, Mass.	New Bedford, Mass.
157173		*St. p.	Darius Cole.....	538.20	402.11	201.4	32.5	9.4			1885	Cleveland, Ohio.	Port Huron, Mich.
6903		St. y.	Dashaway.....	28.56	22.56	61.6	13.2	5.1			1876	Poughkeepsie, N. Y.	Albany, N. Y.
6899		St. p.	Dauntless.....	301.17	178.77	149.0	32.6	8.6		139	1876	Wilmington, Del.	Camden, N. J.
6909		*St. p.	Dauntless.....	116.91	116.91	120.0	21.0	4.0			1875	Pittsburg, Pa.	Pittsburg, Pa.
157201		St. s.	Dauntless.....	11.88	5.94	45.5	10.4	4.8			1887	Berkeley, Va.	Norfolk, Va.
157328		*St. s.	Dauntless.....	44.09	24.40	78.6	13.2	3.7			1891	South Mills, N. C.	Edenton, N. C.
157353		*St. p.	Dauntless.....	612.71	501.91	174.5	36.5	8.0		350	1892	San Francisco, Cal.	San Francisco, Cal.
157368		St. s.	DAUNTLESS.....	153.29	76.65	102.0	29.7	10.6		250	1893	Camden, N. J.	Brunswick, Ga.
157414		*St. p.	Dauntless.....	97.38	73.49	104.5	17.6	3.0			1894	Batesville, Ark.	Memphis, Tenn.
758:9		*St. p.	Dave Wood.....	143.57	143.57	130.8	22.0	4.0			1874	Pittsburg, Pa.	Pittsburg, Pa.
6774		St. s.	Dave and Mose.....	30.33	5.17	40.6	11.4	5.0		26	1873	Buffalo, N. Y.	Detroit, Mich.
6860		St. s.	David Bingham.....	16.54	18.27	64.0	16.4	6.6			1875	Philadelphia, Pa.	New York, N. Y.
157288		St. s.	David Kempes.....	57.82	29.82	87.5	20.9	6.6			1891	New Berlin, Fla.	Jacksonville, Fla.
6451		St. s.	David Reeves.....	196.59	158.73	112.2	23.0	7.2		108	1864	Chester, Pa.	New York, N. Y.

¹ Formerly st. p. Benton McMillan.

² Formerly st. p. { a Alexander Foster.

{ b John T. Case.

³ Formerly st. s. Y. Daverson.

⁴ Formerly st. s. Samoset.

⁵ Formerly st. s. P. L. Johnson.

⁶ Formerly st. p. Joseph Warne.

[†] Estimated.

MERCHANT STEAM VESSELS OF THE UNITED STATES—Continued.

Official No.	Signal letters.	Rig.	Name of vessel.	Gross tonnage.	Net tonnage.	Length.	Breadth.	Depth.	Nominal horsepower.	Indicated horsepower.	When built.	Where built.	Home port (where permanent document issues).
						<i>Feet.</i>	<i>Feet.</i>	<i>Feet.</i>					
157010		St. s.	David Sutton	28.79	23.56	54.0	10.6	4.6	20		1880	Buffalo, N. Y.	Marquette, Mich.
6360		St. s.	David Utley	130.23	108.32	91.6	17.1	6.9	36		1862	Ogdensburg, N. Y.	Somerspoint, N. J.
187349		St. s.	David A. Boody	93.57	46.79	93.8	23.6	8.6			1892	Noank, Conn.	New York, N. Y.
157212		St. s.	David B. Hill	15.62	7.81	41.2	11.2	5.5	20		1888	Buffalo, N. Y.	Norfolk, Va.
6930		St. s.	David K. Phillips	83.60	44.80	95.0	18.0	7.5	70		1877	Damariscotta, Me.	New York, N. Y.
6793		St. s.	David W. Rust	884.03	666.00	201.8	33.5	18.5	950		1873	East Saginaw, Mich.	Toledo, Ohio.
187439		St. y.	David W. Sellers	8.93	6.07	55.2	9.0	8.6	25		1895	Pocomoke City, Md.	Philadelphia, Pa.
6847		St. s.	Day Dream	70.69	35.35	109.0	19.0	5.0	40		1871	Greenpoint, N. Y.	New Orleans, La.
76121		St. s.	Day Dream	36.19	18.10	88.3	13.5	5.0			1880	do	Boston, Mass.
6965		St. s.	Daylight	54.85	28.23	73.5	18.5	7.5			1878	Brooklyn, N. Y.	New York, N. Y.
6987		St. s.	Day Spring	49.43	24.72	67.0	16.2	8.0			1881	Philadelphia, Pa.	Do.
6781		St. p.	Day Star	681.61	536.82	193.0	30.5	10.1	700		1873	Greenpoint, N. Y.	Providence, R. I.
157172		St. p.	Dayton	357.49	195.63	142.0	24.7	3.8			1886	Kingston, Tenn.	Chattanooga, Tenn.
157291		St. bge.	Dayton	469.81	349.42	105.7	30.3	9.6	500		1891	Wilmington, Del.	New York, N. Y.
6264		St. p.	Dean Richmond	2,525.58	2,322.97	348.0	46.0	10.6			1865	New York, N. Y.	Do.
6990	J. T. M. H.	St. shp.	Decatur H. Miller	2,296.14	1,673.74	257.0	38.0	16.0	1,200		1879	Wilmington, Del.	Baltimore, Md.
187344		St. s.	Deer	47.87	24.75	76.5	17.5	7.0	80		1892	Grand Haven, Mich.	Grand Haven, Mich.
187436		St. s.	DEFENDER	87.88	59.76	85.3	18.0	8.9		250	1896	Baltimore, Md.	Baltimore, Md.
6878		St. shp.	Defiance	539.85	420.93	195.5	23.0	8.4	75		1875	Wilmington, Del.	Philadelphia, Pa.
157099		St. s.	Defiance	42.12	21.06	64.0	16.2	7.1			1883	Philadelphia, Pa.	New York, N. Y.
157410		St. p.	De Koven	397.91	397.91	220.0	36.6	5.3			1894	Jeffersonville, Ind.	Evansville, Ind.
157196		St. c. bt.	Deland	136.92	109.69	94.7	17.8	9.0			1887	Lockport, N. Y.	Buffalo, N. Y.
6106		St. s.	Delaware	166.53	150.43	108.0	22.6	7.6			1858	Wilmington, Del.	Trenton, N. J.
6253		St. s.	Delaware	426.22	362.50	128.0	28.0	9.0	150		1882	Mystic, Conn.	New London, Conn.
6634		St. p.	Delaware	985.88	820.19	198.0	35.5	13.6	100		1868	New York, N. Y.	New York, N. Y.
6884		St. p.	Delaware	370.84	255.34	135.0	29.5	8.8	96		1875	Wilmington, Del.	Camden, N. J.
6961		St. s.	Delaware	1,371.70	1,526.53	252.1	36.0	16.3			1878	Cleveland, Ohio	Erie, Pa.
157023	J. V. C. Q.	St. shp.	Delaware	1,646.14	1,279.16	250.8	37.0	17.8	600		1880	Philadelphia, Pa.	Philadelphia, Pa.
157097		St. s.	Delaware	99.15	49.58	89.0	20.6	9.3			1883	South Amboy, N. J.	New York, N. Y.
6825		St. s.	Delavan Peck	24.71	13.96	54.0	12.5	5.8	80		1874	Albany, N. Y.	Fall River, Mass.
157429		St. s.	Delia	7.72	5.20	25.3	10.0	6.3			1895	Portland, Me.	Portland, Me.
157228		St. s.	Deliah	16.60	8.30	53.2	14.8	4.0			1888	West Bay City, Mich.	Toledo, Ohio.
157384		St. s.	DELLA	38.13	27.83	67.5	18.1	8.0		30	1893	Jacksonville, Fla.	St. Augustine, Fla.
6974		St. p.	Della Collins	194.07	174.77	106.8	20.6	5.3	90		1879	East Boston, Mass.	Bath, Me.
157343		St. p.	Dell Queen	35.00	35.00	86.6	16.3	2.5	140		1888	Kilbourn City, Wis.	La Crosse, Wis.
157295		St. s.	Del Norte	450.11	279.66	158.0	32.2	12.5	350	450	1890	Tiburon, Cal.	San Francisco, Cal.
157376		St. s.	Del Norte	7.51	5.34	35.0	8.2	4.0			1893	Zanesville, Ohio	Wheeling, W. Va.
8153		St. p.	Delta	97.22	97.22	122.5	22.5	4.0			1881	Pittsburg, Pa.	Pittsburg, Pa.
6568		St. s.	Delta	81.34	23.94	61.2	13.3	6.3	50	225	1865	Bought of United States.	Bangor, Me.
157109		St. s.	Delta	47.10	23.55	64.9	18.9	8.7			1883	Saugatuck, Mich.	Marquette, Mich.
157224		St. s.	Delta	92.53	59.08	69.0	17.7	4.8	30		1888	Stanwood, Wash.	Seattle, Wash.
157294		St. p.	Delta	571.13	571.13	226.0	45.5	7.0			1891	Jeffersonville, Ind.	Vicksburg, Miss.
157367		St. p.	Delta	46.99	34.32	53.0	18.0	2.8			1893	Luster Landing, Ark.	Memphis, Tenn.
157037		St. s.	Denis Brothers	45.89	22.95	63.6	13.9	7.4			1881	Greenbay, Wis.	Chicago, Ill.
157208		St. s.	Dennis Crowley	23.84	11.92	49.2	15.4	6.5	80		1872	Cleveland, Ohio	Cleveland, Ohio.
157310		St. bge.	Dennis Simmons	199.87	149.11	132.5	23.2	8.5	80		1891	Wilmington, Del.	Edenton, N. C.
6796		St. s.	Dennis Valentine	97.29	81.27	101.0	21.0	6.0			1873	Bordentown, N. J.	New York, N. Y.
157268		St. s.	Denver	1,295.47	1,028.52	222.4	37.0	19.0			1890	Milwaukee, Wis.	Milwaukee, Wis.
6788		St. s.	Deo Volente	40.17	20.09	65.6	17.4	7.0	183		1873	New London, Conn.	Wilmington, Del.
157210		St. s.	Derrick	70.95	35.48	84.2	18.0	3.9			1888	East Saginaw, Mich.	Port Huron, Mich.
6980		St. s.	De Boss Lennox	13.24	6.62	49.0	12.0	5.3	16		1874	Bordentown, N. J.	Washington, D. C.
157312		St. p.	Desaro	40.88	40.88	95.0	18.0	3.0			1891	Valley Park, Mo.	New Orleans, La.
157262		St. s.	Des Moines	23.50	15.75	49.0	15.3	4.7			1889	Tacoma, Wash.	Seattle, Wash.
157350		St. s.	Desmond	456.14	355.38	149.0	30.5	9.5			1892	Port Huron, Mich.	Port Huron, Mich.
157216		St. s.	Despatch	127.38	71.26	93.5	28.0	8.0			1888	South Amboy, N. J.	New York, N. Y.
157272		St. s.	Despatch	11.74	6.69	34.5	9.1	4.4			1890	Buffalo, N. Y.	Buffalo, N. Y.
157043	J. V. K. S.	St. shp.	Desouge	1,367.28	891.56	233.0	32.3	16.7			1864	Hartlepool, England	Savannah, Ga.
157264		St. s.	Detroit	96.58	61.38	81.0	15.3	6.9	110		1889	Detroit, Wash.	Pt. Townsend, Wash.
157370		St. s.	Detroit	138.57	69.29	105.0	25.5	10.4	150	175	1893	Detroit, Ohio	Detroit, Mich.
157405		St. p.	Dewing & Sons	59.07	59.07	92.0	12.5	3.1			1894	Pittsburg, Pa.	Pittsburg, Pa.
6147		St. s.	Dexter	36.00	18.00	58.8	14.4	8.4	180		1866	Buffalo, N. Y.	Toledo, Ohio.
157374		St. s.	Dexter K. Cole	81.87	15.94	54.6	13.9	5.5			1893	South Norwalk, Conn.	Coldspring, N. Y.
157324		St. s.	Dial	98.54	33.84	70.0	21.0	6.0			1891	Pearlton, Miss.	Shieldsboro, Miss.
6826		St. s.	Diamond	12.00	8.60	52.0	12.0	4.0	15		1874	Camden, N. J.	New York, N. Y.
157027		St. p.	Diamond A	8.66	6.97	52.2	11.9	2.3			1881	Avoca, N. C.	Edenton, N. C.
157028		St. p.	Diamond C	9.32	7.63	56.0	13.1	2.1			1881	do	Do.
157356		St. s.	Diana	12.78	6.39	39.9	10.5	4.5			1892	Mamaroneck, N. Y.	New York, N. Y.
157398		St. p.	Diana	9.40	8.45	53.4	8.9	3.2			1894	Carlyle, Ill.	St. Louis, Mo.
157386		St. p.	Dick Brown	148.99	148.99	132.0	24.0	4.5			1893	Marietta, Ohio	Cincinnati, Ohio.
130254		St. p.	Dick Clyde	76.84	76.84	95.8	17.4	3.9			1881	Rock Island, Ill.	Paducah, Ky.
6973		St. p.	Dick Fulton	357.53	357.53	170.0	31.0	5.5			1878	Pittsburg, Pa.	Pittsburg, Pa.
157360		St. p.	Dick Fowler	367.67	367.67	175.0	31.0	6.5			1892	Evansville, Ind.	Paducah, Ky.
157039		St. y.	Dido	16.93	11.03	56.0	9.4	5.0			1881	Bristol, R. I.	New York, N. Y.

1 Formerly st. y. Julia.

2 Formerly st. p. Billy Esell.

3 Formerly Turkish st. s. Dessong.

4 Formerly st. p. Nellie.

† Estimated.

MERCHANT STEAM VESSELS OF THE UNITED STATES—Continued.

Official No.	Signal letters.	Rig.	Name of vessel.	Gross tonnage.	Net tonnage.	Length.	Breadth.	Depth.	Nominal horsepower.	Indicated horsepower.	When built.	Where built.	Home port (where permanent document issues).
						<i>Feet.</i>	<i>Feet.</i>	<i>Feet.</i>					
157430		St. a	Dido	7.00	7.00	51.0	10.9	2.2			1891	Pittsburg, Pa.	Pittsburg, Pa.
157001		St. a	Dione	19.40	9.70	62.8	9.0	4.2	15		1880	Wilmington, Del.	Philadelphia, Pa.
157263		St. a	Discovery	98.11	54.15	83.6	20.3	6.4			1889	Port Townsend, Wash.	Pt. Townsend, Wash.
157278		St. p	Dispatch	158.25	107.09	92.7	18.5	5.1			1890	Bandon, Ore.	Coos Bay, Ore.
157303		St. a	Dispatch	24.69	13.47	52.0	13.8	6.1			1891	Astoria, Ore.	Astoria, Ore.
157371		St. p	Dispatch	49.24	49.24	86.0	20.0	4.0			1893	Antiquity, Ohio	Wheeling, W. Va.
6889		St. a	Dixie	12.25	6.42	52.0	8.0	3.6			1875	Norfolk, Va.	Washington, D. C.
157240		St. y	Dixie	14.67	7.34	40.5	10.0	2.8			1889	Detroit, Mich.	Detroit, Mich.
157331		St. a	Dixie	83.18	16.94	52.6	12.0	4.0			1891	Memphis, Tenn.	Louisville, Ky.
157440		St. a	Dixie	29.55	21.10	55.0	16.3	3.8			1895	Goldsboro, N. C.	Newbern, N. C.
6894		St. p	Dixie Thompson	443.44	296.49	155.0	28.2	6.5			1870	Portland, Ore.	Portland, Ore.
157249		St. y	Doctor	11.41	5.71	42.0	10.5	4.8			1889	New York, N. Y.	New York, N. Y.
157011		St. a	Dr. David Kennedy	16.68	10.60	46.1	13.1	4.3			1880	Rondout, N. Y.	Albany, N. Y.
6679		St. p	Dr. Frederick Hill	160.24	160.24	140.4	36.8	4.8			1870	Metropolis, Ill.	St. Louis, Mo.
6840		St. a	Doctor J. P. Whitbeck	19.87	9.94	41.5	14.4	7.7			1870	Buffalo, N. Y.	New York, N. Y.
6637		St. s	Doctor R. N. Briggs	22.52	11.26	57.0	14.5	5.8		60	1889	Philadelphia, Pa.	New London, Conn.
157416		St. p	Dolnuma	49.98	44.14	85.0	20.5	3.0			1896	Thibodaux, La.	Brashear, La.
6766		St. p	Dolphin	156.16	156.16	135.8	22.8	4.8			1873	Jeffersonville, Ind.	St. Louis, Mo.
157122		St. a	Dolphin	44.64	34.87	66.1	15.1	6.6	90		1884	Brewer, Me.	Philadelphia, Pa.
157153		St. s	Dolphin	32.46	16.23	61.1	14.6	7.6			1885	Baltimore, Md.	Baltimore, Md.
157183		St. a	Dolphin	84.36	60.36	66.1	22.4	8.7			1886	Astoria, Ore.	Portland, Ore.
157299		St. p	Dolphin	15.30	9.00	58.5	10.7	2.5	20		1891	Wilmington, N. C.	Cedar Keys, Fla.
157443		St. p	Dolphin	10.03	7.00	54.0	12.0	1.9			1896	Colerain, N. C.	Edenton, N. C.
157448		St. s	Dolphin	47.74	32.47	69.8	17.3	6.8			1896	Brooklyn, N. Y.	New York, N. Y.
157342		St. p	Don	40.10	20.15	60.0	11.0	4.0			1892	Saginaw, Mich.	Port Huron, Mich.
6362		St. s	Don Juan	51.55	25.78	72.2	16.8	7.5			1864	Philadelphia, Pa.	New York, N. Y.
157000		St. s	Dora	229.08	167.17	112.0	27.2	13.2	40		1880	San Francisco, Cal.	San Francisco, Cal.
157375		St. y	Dora	39.09	19.55	81.2	12.1	5.8	†260		1893	Boatou, Mass.	Boston, Mass.
157238	K. G. D. Q.	St. shp.	Dorchester	2,537.30	1,875.80	261.0	40.0	15.3			1889	Wilmington, Del.	Baltimore, Md.
6373	H. F. L. N.	St. s	Doris	1,360.25	946.80	219.0	35.0	16.0	800		1864	New York, N. Y.	New London, Conn.
157377		St. s	Dorothea	79.20	39.60	80.3	17.0	8.4	250		1893	Sparrows Point, Md.	Baltimore, Md.
157298		St. s	Dorothy	130.16	65.08	90.0	19.0	10.0	50		1891	Newport News, Va.	New York, N. Y.
157403		St. a	Dorothy Annan	99.26	49.63	81.9	21.0	10.2	150		1894	Camden, N. J.	Do.
157289		St. s	Dot	6.39	5.45	36.4	7.9	3.0			1891	Berwick, La.	Brashear, La.
157064		St. s	Douglas	278.96	225.96	120.2	22.9	8.7	175		1882	Saugatuck, Mich.	Port Huron, Mich.
157204		St. a	Douglas	97.18	67.63	82.6	18.4	7.7			1888	Toledo, Ohio	Toledo, Ohio
157034		St. p	Douglas Boardman	182.87	182.87	120.0	32.0	4.0			1881	Dubuque, Iowa	Rock Island, Ill.
6359		St. s	Douglass	49.76	28.21	76.0	15.4	6.8	100		1866	Camden, N. J.	Charleston, S. C.
6512		St. p	Dove	440.12	320.26	187.8	24.3	8.4	675		1867	Trenton, Mich.	Toledo, Ohio
157022		St. p	Dove	149.87	99.16	132.0	26.5	3.5			1880	Pittsburg, Pa.	Pensacola, Fla.
157166		St. s	Dove	18.12	9.06	56.5	12.0	4.7	30		1885	Wilmington, Del.	Beaufort, N. C.
157318		St. p	Dover	244.58	191.60	150.0	33.5	3.5	140	160	1891	Sacramento, Cal.	San Francisco, Cal.
120173		St. p	Down Smith	21.26	18.81	44.7	8.5	3.0			1868	Philadelphia, Pa.	Albany, N. Y.
6103		St. a	Dragon	28.49	14.25	62.7	14.7	6.0	12		1866	Buffalo, N. Y.	Detroit, Mich.
1397		St. s	Dreadnaught	81.71	55.72	68.6	17.5	6.4			1868	Bristol, R. I.	Bridgeport, Conn.
157031		St. s	Dreadnaught	81.23	15.61	69.8	15.4	6.0	274		1881	Cleveland, Ohio	Cleveland, Ohio
157383		St. y	Dream	22.15	11.08	56.9	12.1	4.4	50		1893	Bridgeport, Conn.	Bridgeport, Conn.
6249		St. p	Drew	2,902.24	2,686.07	366.5	47.5	10.9			1866	New York, N. Y.	New York, N. Y.
157123		St. p	Driver	111.08	98.37	86.0	25.0	4.0			1884	Conway, S. C.	Georgetown, S. C.
6955		St. s	Drusilla M. Cox	38.35	19.18	58.7	16.2	6.6			1878	Philadelphia, Pa.	New York, N. Y.
157113		St. c. bt.	Du Bois	136.15	107.43	95.0	17.8	9.0			1883	Buffalo, N. Y.	Do.
157171		St. s	Duck Hunter	9.48	7.18	34.1	9.8	2.9			1885	Utsaladdy, Wash.	Seattle, Wash.
157277		St. a	Dudley Pray	215.67	107.84	108.8	25.5	13.3	500		1890	Boston, Mass.	Boston, Mass.
150259		St. p	Duke	48.93	48.93	76.3	15.7	3.2			1882	Rock Island, Ill.	Rock Island, Ill.
157279		St. a	Duluth	247.41	163.05	98.0	29.9	10.0			1890	Cleveland, Ohio	Cleveland, Ohio
157215		St. a	Dumpling	16.62	8.31	37.4	11.2	4.2			1887	Fall River, Mass.	Providence, R. I.
157404		St. a	Dunbar	23.79	21.39	67.3	14.6	4.8	30		1894	Peoria, Ill.	Peoria, Ill.
157096		St. s	Duncan City	179.39	89.69	104.4	18.5	9.3	45		1883	Mantowoc, Wis.	Grand Haven, Mich.
157127		St. a	Duncan Robertson	37.94	23.16	62.5	15.6	6.8	25		1884	Grand Haven, Mich.	Marquette, Mich.
157314		St. y	Dunderberg	27.73	17.74	57.8	13.0	5.0			1891	Peekskill, N. Y.	New York, N. Y.
157399	K. M. B. W.	St. y	DUNGENES	143.00	74.99	115.0	20.5	9.4	300		1894	Sparrows Point, Md.	Pittsburg, Pa.
157418	K. M. F. T.	St. y	Duquesne	82.75	41.38	119.6	15.7	8.9	†350		1895	Bristol, R. I.	Do.
157380		St. p	Dura	63.16	31.58	69.5	14.0	8.5			1893	Orange, Tex.	Galveston, Tex.
6945		St. c. bt.	Durant	132.12	108.67	96.0	17.4	8.8	30		1879	Havana, N. Y.	Bridgeton, N. J.
157396		St. a	Duro	11.46	7.93	40.8	13.0	3.0			1894	Cleveland, Ohio	Cleveland, Ohio
157301		St. a	Dutchess	21.79	10.90	46.0	13.0	5.4			1891	Newburg, N. Y.	Albany, N. Y.
E.													
136186		St. a	E. M. B. A.	99.55	58.63	71.6	17.8	7.6	45		1891	Grand Haven, Mich.	Marquette, Mich.
136049		St. s	E. Bailey & Sons	25.73	12.87	50.0	15.2	4.4	50		1880	Patchogue, N. Y.	Patchogue, N. Y.
136542		St. p	E. Douglas	107.10	107.10	112.3	34.2	4.6	†46		1896	Wabasha, Minn.	La Crosse, Wis.
135933		St. s	E. Heipshausen	111.14	65.57	90.0	30.2	10.1			1887	Tottenville, N. Y.	New York, N. Y.

¹ Formerly st. a. Dorothy.

² Formerly st. a. Fawn.

³ Formerly st. a. Annie.

⁴ Formerly * st. p. Patience.

† Estimated.

MERCHANT STEAM VESSELS OF THE UNITED STATES—Continued.

Official No.	Signal letters.	Rig.	Name of vessel.	Gross tonnage.	Net tonnage.	Length.	Breadth.	Depth.	Nominal horsepower.	Indicated horsepower.	When built.	Where built.	Home port (where permanent document issues).
						Feet.	Feet.	Feet.					
135471	K. D. P. B.	St. a.	E. Luckenbach.....	88.86	44.43	90.4	19.4	9.1			1880	Newburg, N. Y.	Newport News, Va.
136270		*St. p.	E. Rutledge.....	212.46	212.46	132.7	30.5	4.7	300		1891	Rock Island, Ill.	Rock Island, Ill.
136529		*St. p.	E. A. Hawes.....	106.99	80.72	78.4	18.8	3.7	50	45	1895	Point Caswell, N. C.	Wilmington, N. C.
8854		*St. p.	E. A. Packer.....	72.91	36.46	84.0	21.3	7.8			1872	Philadelphia, Pa.	Perth Amboy, N. J.
136308		*St. a.	E. A. Pharr.....	95.11	63.61	90.0	29.9	4.5			1892	Patterson, La.	Vicksburg, Miss.
136315		St. a.	E. A. Shores, Jr.....	519.67	396.24	176.0	34.2	10.2	1,100		1892	Sheboygan, Wis.	Chicago, Ill.
136205	K. J. P. V.	St. a.	E. B. BARRETT.....	1,399.85	1,075.00	265.0	38.0	24.0	1,200	850	1891	West Superior, Wis.	Buffalo, N. Y.
135012		St. a.	E. B. Hale.....	1,186.15	928.05	217.7	34.8	17.9	970		1874	Cleveland, Ohio.	Cleveland, Ohio.
136141		St. a.	E. B. Lane, Jr.....	32.24	16.12	53.4	12.4	5.8			1890	Portsmouth, Va.	Richmond, Va.
136052		St. a.	E. O. Baker.....	153.65	76.83	102.0	21.6	9.0	300		1889	Philadelphia, Pa.	Albany, N. Y.
7908		St. a.	E. C. Biddle.....	193.36	160.24	111.0	22.5	7.0	108		1864	Coopers Point, N. J.	New York, N. Y.
135851		St. a.	E. C. Maytham.....	55.38	27.69	67.5	16.6	9.4			1885	Buffalo, N. Y.	Buffalo, N. Y.
135027		St. a.	E. C. Oggel.....	25.87	17.02	49.4	12.8	5.6			1874	Grand Haven, Mich.	Erie, Pa.
136192		St. a.	E. C. PORG.....	2,637.34	2,064.20	317.2	42.2	20.5			1891	Wyandotte, Mich.	Port Huron, Mich.
136319		St. a.	E. C. Shafer.....	24.03	18.45	44.5	12.3	5.5			1892	Buffalo, N. Y.	Buffalo, N. Y.
135078		St. a.	E. D. Beach.....	10.00	5.90	34.0	8.0	3.8			1864	Starbuck Isle, N. Y.	Do.
135116		St. a.	E. D. Holton.....	24.70	12.35	56.8	14.6	6.7			1874	Milwaukee, Wis.	Grand Haven, Mich.
136379		St. a.	E. D. Smith.....	133.62	115.61	109.0	25.0	5.0			1893	Lowell, Wash.	Pt. Townsend, Wash.
136102		*St. p.	E. D. White.....	31.32	27.55	104.2	22.0	1.6			1889	Labadieville, La.	Brashear, La.
136014		St. a.	E. E. Rice.....	38.08	20.15	61.6	15.6	6.9			1888	Saugatuck, Mich.	Chicago, Ill.
136311		St. a.	E. E. Hall.....	12.50	6.25	36.0	7.7	3.6			1892	Skaneateles, N. Y.	Oswego, N. Y.
135317		St. a.	E. F. Simpson.....	109.91	54.90	93.4	20.1	10.8	72		1877	Camden, N. J.	Pensacola, Fla.
135334		St. a.	E. F. Gould.....	261.78	248.73	137.3	28.0	8.5			1875	Carrollton, Mich.	Port Huron, Mich.
136320		St. a.	E. G. Crosby.....	84.82	42.41	89.0	18.2	9.5	250		1892	Grand Haven, Mich.	Grand Haven, Mich.
136357		St. a.	E. G. Maxwell.....	88.41	56.25	96.3	20.0	8.0	150		1893	do	Do.
135942		*St. p.	E. G. Ragou.....	309.99	309.99	165.0	31.0	5.0			1887	Jeffersonville, Ind.	Louisville, Ky.
135426		*St. p.	E. H. Bamore.....	171.47	171.47	135.7	30.1	5.4		100	1879	do	New Orleans, La.
8656		St. a.	E. H. Coffin.....	51.80	25.90	73.0	17.6	7.2	60		1872	Philadelphia, Pa.	New York, N. Y.
135239		St. c. bt.	E. H. Heath.....	99.11	75.85	100.8	17.6	7.0			1876	Lockport, Ill.	Chicago, Ill.
136258		St. a.	E. H. Jackson.....	85.06	61.69	90.0	16.8	6.0			1891	Charleston, S. C.	Charleston, S. C.
8667		St. a.	E. L. Austin.....	25.61	12.81	58.0	14.6	5.8			1869	Philadelphia, Pa.	New York, N. Y.
136267		St. a.	E. L. Dwyer.....	53.76	26.88	69.0	17.0	5.9			1892	Astoria, Oreg.	Astoria, Oreg.
135980		St. a.	E. L. Levy.....	142.12	71.06	104.5	21.5	8.6	400		1888	Philadelphia, Pa.	Albany, N. Y.
135475		St. a.	E. M. Millard.....	72.91	36.46	78.5	19.5	8.3			1889	Athens, N. Y.	New York, N. Y.
135983		St. a.	E. M. Peck.....	1,609.11	1,572.34	252.6	40.2	18.6			1888	Wyandotte, Mich.	Detroit, Mich.
8762		*St. p.	E. N. Cooke.....	415.95	299.28	150.5	25.0	6.0			1871	Portland, Oreg.	Portland, Oreg.
135953		St. a.	E. P. Barker.....	15.78	12.66	50.2	8.5	3.4			1878	Stamford, Conn.	New York, N. Y.
135500		St. c. bt.	E. P. Cook.....	135.55	115.71	96.4	17.8	8.9			1881	Havana, N. Y.	Buffalo, N. Y.
136485		*St. p.	E. P. Dawson.....	48.56	29.30	60.0	10.0	2.8	15		1894	Knoxville, Tenn.	Chattanooga, Tenn.
136145		St. y.	E. P. Dickson.....	17.36	9.19	48.5	11.7	4.4			1888	Laconia, N. H.	Portsmouth, N. H.
8981		St. a.	E. P. Ferry.....	36.42	18.21	66.8	15.0	7.6			1873	Chicago, Ill.	Chicago, Ill.
135089		St. a.	E. P. Fish.....	11.03	5.52	38.4	11.3	5.0			1869	Buffalo, N. Y.	Duluth, Minn.
135653		St. a.	E. P. Shaw.....	44.02	24.66	69.8	17.5	5.1			1883	Pettys Island, N. J.	Fall River, Mass.
136984		St. a.	E. P. WILBUR.....	2,633.44	1,902.76	290.0	40.8	13.6	1,000	2,000	1888	Cleveland, Ohio.	Buffalo, N. Y.
136461		*St. p.	E. R. ANDREWS.....	469.53	351.07	165.0	32.5	5.2			1894	Jeffersonville, Ind.	Cincinnati, Ohio.
136152		St. a.	E. S. Atwood.....	94.77	47.39	84.4	21.0	9.7	250		1890	Noank, Conn.	New York, N. Y.
135889		St. a.	E. S. Whitaker.....	25.30	12.65	52.5	12.0	3.8			1866	Baltimore, Md.	Newbern, N. C.
135211		St. p.	E. T. Carrington.....	57.77	48.41	76.0	17.0	5.2			1876	Bangor, Mich.	Duluth, Minn.
135295		St. a.	E. T. De Blois.....	81.30	53.67	92.0	18.0	8.0	70		1877	South Bristol, Me.	New York, N. Y.
135958		St. a.	E. V. McCauley.....	136.32	68.16	96.5	20.5	10.8		350	1887	Camden, N. J.	Philadelphia, Pa.
135627		St. a.	E. V. Mundy.....	11.90	7.16	43.7	12.7	5.8			1882	West Bay City, Mich.	Detroit, Mich.
136263		St. a.	E. W. Marts.....	27.36	13.68	51.0	14.1	6.9		80	1892	Baltimore, Md.	Baltimore, Md.
136067		St. a.	E. W. Menefee.....	80.40	48.36	73.0	20.0	7.1	75		1889	Caryville, Fla.	Pensacola, Fla.
136547		St. a.	E. W. OGLEBAY.....	3,666.19	3,019.01	375.6	45.8	23.2			1896	West Bay City, Mich.	Detroit, Mich.
136364		St. a.	E. W. Rice, Jr.....	41.20	33.28	56.6	18.0	6.9			1893	Providence, R. I.	Marblehead, Mass.
136530		St. a.	E. Frank Coe.....	153.20	104.18	103.1	28.9	7.8			1895	Athens, N. Y.	New York, N. Y.
8503		St. a.	Eagle.....	170.57	114.40	102.4	28.0	7.7			1861	Mystic, Conn.	Bridgeport, Conn.
135392		*St. p.	Eagle.....	53.36	53.36	85.9	21.0	3.3			1879	Madison, Ind.	St. Louis, Mo.
135443		*St. p.	Eagle.....	185.01	185.01	140.0	24.5	4.8			1880	Pittsburg, Pa.	Wheeling, W. Va.
135654		*St. p.	Eagle.....	231.30	227.78	155.6	24.8	4.2			1882	Grafton, Ill.	St. Louis, Mo.
135941		*St. p.	Eagle.....	21.10	19.80	64.0	13.8	7.8	114		1887	Onokama, Mich.	Grand Haven, Mich.
135956		St. a.	Eagle.....	65.03	43.36	61.3	21.4	5.8			1887	Gloucester, Mass.	Gloucester, Mass.
135631		St. p.	Eagle Pencil.....	104.59	78.57	82.0	22.0	4.4			1882	Cedar Keys, Fla.	Cedar Keys, Fla.
135793		St. p.	Eagle Point.....	50.00	50.00	96.0	22.0	3.0			1884	Dubuque, Iowa.	Dubuque, Iowa.
135758		St. a.	Eaglet.....	386.06	339.79	160.4	23.4	8.5			1884	Wilmington, Del.	Philadelphia, Pa.
135773		*St. p.	Earl.....	130.07	120.14	116.0	28.7	5.1			1884	Gainesville, Miss.	Shieldsboro, Miss.
136463		St. y.	Earl.....	11.30	10.28	36.0	9.0	4.1		25	1894	Camden, N. J.	Philadelphia, Pa.
135999		St. a.	Easby.....	28.00	14.00	60.1	15.9	6.4			1888	Baltimore, Md.	Baltimore, Md.
135672		St. p.	Eastern Shore.....	791.91	654.91	176.0	30.5	9.5			1883	Wilmington, Del.	Do.
136350		St. a.	EASTON.....	643.50	407.71	145.0	32.0	14.4		500	1893	do	New York, N. Y.
81296		St. a.	East Chester.....	39.57	19.79	57.1	18.5	6.5	150		1890	Tottenville, N. Y.	Do.
135707		St. p.	East Side.....	547.13	386.20	150.0	33.4	12.2			1883	Greenpoint, N. Y.	Do.
136073		St. a.	Eben Dodge.....	54.51	27.26	67.2	17.7	7.5			1889	Essex, Mass.	Providence, R. I.
136001		St. a.	Eber Ward.....	1,343.97	1,037.71	213.2	37.0	22.2			1888	West Bay City, Mich.	Detroit, Mich.

) Formerly st. a. West Farms.

† Estimated.

MERCHANT STEAM VESSELS OF THE UNITED STATES—Continued.

Official No.	Signal letters.	Rig.	Name of vessel.	Gross tonnage.	Net tonnage.	Length.	Breadth.	Depth.	Nominal horsepower.	Indicated horsepower.	When built.	Where built.	Home port (where permanent document issues).
8243		St. a.	Echo	34.03	17.02	57.8	15.0	6.8	40		1866	Pet Island, N. J.	Bath, Me.
135132		St. y.	Echo	11.36	7.30	62.0	10.0	4.0			1875	New York, N. Y.	Albany, N. Y.
13-641		St. a.	Echo	136.30	68.15	103.8	21.0	10.6	275		1883	Camden, N. J.	Pensacola, Fla.
1362-6		St. a.	Echo	15.79	10.01	48.0	11.3	4.7	25		1892	Benton Harbor, Mich.	St. Louis, Mo.
136395		St. p.	Echo	36.69	30.02	70.2	10.2	2.0	20		1893	Snobomish, Wash.	Seattle, Wash.
135593		St. p.	Eclipse	148.48	148.48	124.9	24.6	4.1			1882	Leclair, Iowa	Rock Island, Ill.
136087		St. a.	Eclipse	37.31	25.41	67.6	16.8	5.6			1889	Astoria, Ore.	Astoria, Ore.
136293		St. a.	Eclipse	32.26	16.13	42.6	17.0	4.0			1892	Bayshore, N. Y.	Patchogue, N. Y.
136504		St. a.	Eclipse	17.67	7.84	45.2	13.0	4.6			1895	Ballard, Wash.	Seattle, Wash.
136519		St. a.	Eclipse	9.72	9.72	39.0	9.0	3.0			1895	New Decatur, Ala.	Chattanooga, Tenn.
135-69		St. a.	Eddie	17.32	8.66	47.0	13.0	6.0	40		1885	Baltimore, Md.	Baltimore, Md.
136006		St. a.	Eddie H. Garrison	38.66	19.33	61.0	16.2	6.8	150		1889	Brooklyn, N. Y.	New York, N. Y.
135556		St. a.	Eidystone	271.05	201.55	125.7	22.0	8.0	180		1882	Wilmingon, Del.	Philadelphia, Pa.
136127		St. a.	Edgar	28.86	13.43	60.0	14.0	6.0	35	50	1890	San Francisco, Cal.	San Francisco, Cal.
85-3		St. a.	Edgar Baxter	60.09	30.05	68.2	17.5	6.6			1869	Chester, Pa.	New York, N. Y.
136172		St. p.	Edgar Cherry	266.48	266.48	152.0	27.4	5.0			1894	Marietta, Ohio	Paducah, Ky.
8847		St. a.	Edgar Haight	13.07	6.54	40.0	12.0	5.0	22		1872	Buffalo, N. Y.	Port Huron, Mich.
136173	K. J. C. L.	St. a.	Edgar F. Luckenbach	272.52	136.26	120.2	25.0	14.0	750		1891	Camden, N. J.	New York, N. Y.
76-88		St. y.	Edgewater	20.27	10.13	52.8	13.0	6.0			1887	Salisbury, Mass.	Boston, Mass.
136292		St. a.	Edgewater	85.34	53.04	83.5	24.3	7.6			1892	Randout, N. Y.	New York, N. Y.
135076		St. a.	Edison	17.99	12.06	30.0	10.5	3.3			1888	Samish Island, Wash.	Port Townsend, Wash.
8718		St. s.	Edith	24.62	12.31	60.0	13.0	6.2	36		1871	Philadelphia, Pa.	Philadelphia, Pa.
8838		St. p.	Edith	84.23	84.23	85.0	19.0	3.5			1872	Rock Island, Ill.	St. Louis, Mo.
75725		St. y.	Edith	24.47	19.43	50.0	10.4	4.6			1871	Buffalo, N. Y.	Pittsburg, Pa.
135120		St. a.	Edith	15.41	7.71	46.2	9.7	4.2	15		1873	Philadelphia, Pa.	Norfolk, Va.
135-86		St. a.	Edith	10.46	5.43	48.0	12.0	2.0			1877	New Bedford, Mass.	Boston, Mass.
135-92		St. a.	Edith	74.01	37.01	78.7	17.7	9.3	30		1877	Portland, Ore.	Astoria, Ore.
1353-2		St. a.	Edith	19.98	15.03	51.0	15.0	4.0			1878	Easthaven, Conn.	Newbern, N. C.
135498		St. a.	Edith	16.93	12.09	56.0	9.4	5.0			1881	Bristol, R. I.	Savannah, Ga.
135621		St. a.	Edith	198.57	135.99	120.5	24.0	9.7	100		1882	San Francisco, Cal.	Port Townsend, Wash.
135-61		St. p.	Edith	69.59	69.59	101.0	24.0	3.1			1885	Mason, W. Va.	St. Louis, Mo.
136062		St. a.	Edith	39.63	23.95	54.0	16.7	3.6			1883	Harlem, N. Y.	Jacksonville, Fla.
136123		St. p.	Edith	24.87	24.87	67.0	18.3	2.2			1890	Evansville, Ind.	Evansville, Ind.
136174		St. a.	Edith A	31.01	15.51	46.1	15.4	6.2	15		1891	South Norwalk, Conn.	Bridgeport, Conn.
135906		St. s.	Edith E	24.75	16.03	43.5	11.2	4.1			1886	Houghton, Wash.	Seattle, Wash.
1364-7		St. a.	Edith K	10.21	5.11	39.5	10.8	3.2			1891	Chicago, Ill.	Shieldsboro, Miss.
136452		St. a.	Edith Beard	34.96	17.49	57.4	16.6	6.5			1894	Brooklyn, N. Y.	New York, N. Y.
135063		St. y.	Edmarth	72.90	60.57	73.2	17.6	3.1			18-7	Greenpoint, N. Y.	Trenton, N. J.
91992		St. a.	Edmund	14.54	14.54	56.0	12.0	3.0			1888	Hawesville, Ky.	Evansville, Ind.
8608		St. s.	Edmund L. Levy	51.40	25.70	80.0	18.0	7.6			1870	New Brunswick, N. J.	New York, N. Y.
135655		St. a.	Edna	38.12	19.53	58.0	12.6	6.0			1883	Seattle, Wash.	Seattle, Wash.
135770		St. a.	Edna	38.66	19.33	63.2	17.1	5.9			1884	New Orleans, La.	New Orleans, La.
135777		St. p.	Edna	23.81	17.04	46.0	13.0	5.4			1884	Lake Charles, La.	Lake Charles, La.
135831		St. a.	Edna	33.34	23.04	62.1	16.0	7.0	90		1885	Baltimore, Md.	Baltimore, Md.
135910		St. p.	Edna	32.32	32.32	85.0	18.0	3.5			1886	Selma, Ala.	Mobile, Ala.
135-37		St. p.	Edna	80.35	80.35	102.0	21.5	4.7	60		1887	Boonville, Mo.	St. Louis, Mo.
136335		St. a.	Edna	23.09	11.55	49.8	14.0	6.8	75		1892	Philadelphia, Pa.	Philadelphia, Pa.
136-46		St. a.	Edna	24.37	12.19	56.8	11.4	7.0			1892	Galveston, Tex.	Galveston, Tex.
136545		St. s.	Edna G	154.15	67.44	92.5	23.0	7.5			1896	Cleveland, Ohio	Duluth, Minn.
136230		St. s.	Edna Goodill	22.19	11.10	60.7	12.3	5.1			1891	do	Erie, Pa.
8836		St. a.	Edna B. King	29.69	14.85	58.0	15.5	6.4			1872	Philadelphia, Pa.	New York, N. Y.
8978		St. a.	Edna	46.45	23.23	74.0	17.9	7.1			1873	do	do
136252		St. s.	Edward Buckley	414.88	313.48	154.3	31.7	10.6	1400		1891	Manitowoc, Wis.	Grand Haven, Mich.
135228		St. a.	Edward Clark	206.80	149.39	109.6	23.5	8.6	100		1876	Philadelphia, Pa.	Newark, N. J.
135893		St. p.	Ed. Davison	92.91	92.91	122.0	25.0	4.1			1888	Pittsburg, Pa.	Pittsburg, Pa.
10-974		St. p.	Ed. Durant, Jr.	93.25	93.25	113.6	22.2	3.7			1880	Cincinnati, Ohio	Jacksburg, Miss.
1356-9		St. a.	Edward Fiske	43.85	21.93	66.0	16.2	9.0			1883	Buffalo, N. Y.	Duluth, Minn.
136214		St. a.	Edward Gillen	57.96	28.98	68.5	18.0	10.3	150		1891	do	Milwaukee, Wis.
136548	K. M. R. J.	St. a.	Edward Luckenbach	149.55	95.19	88.5	21.5	10.6	500		1896	Camden, N. J.	New York, N. Y.
136219		St. a.	Edward Murphy, Jr.	13.56	6.78	42.0	13.0	5.5			1881	Cavaga, N. Y.	Albany, N. Y.
135781		St. p.	Ed. Roberts	253.89	253.89	173.0	32.5	5.6			1884	Madison, Ind.	Pittsburg, Pa.
135666		St. a.	Edward Shelby	27.24	13.62	56.2	15.7	7.4			1882	Saugateck, Mich.	Toledo, Ohio.
135660		St. a.	Edward Smith	700.89	523.36	194.0	32.9	16.5			1883	Marine City, Mich.	Port Huron, Mich.
136106		St. a.	Edward Smith	748.30	583.31	201.0	37.0	13.0			1890	West Bay City, Mich.	Buffalo, N. Y.
136332		St. a.	Edward Watkins	20.21	10.17	45.2	15.5	6.0			1873	Milwaukee, Wis.	Chicago, Ill.
136137		St. p.	Ed. C. Kirk-er	9.66	7.66	70.0	7.0	2.0			1890	Calletsburg, Ky.	Cincinnati, Ohio.
85186		St. a.	Edward G. Burgess	64.13	32.07	74.3	17.8	9.3	15		1861	Apponag, R. I.	New York, N. Y.
136048		St. a.	Edward H. Jenks	120.38	120.38	118.8	22.8	7.1	60		1882	Port Dover, Ont.	Sandusky, Ohio
96017		St. a.	Edward M. Timmins	68.06	47.55	82.0	18.5	7.8			1889	Slightsburg, N. Y.	New York, N. Y.
135221		St. a.	Edward P. Avery	11.69	5.85	46.2	12.2	4.0	200		1876	Fairhaven, Conn.	New Haven, Conn.
135024		St. a.	Ed. R. Van Buren	11.21	5.61	41.0	11.6	5.8			1874	Buffalo, N. Y.	Albany, N. Y.

1 Formerly st. y. Josie M.

4 Formerly st. p. A. T. Jenks.

{a Jake Miller. {a General W. W. Belknap.

2 Formerly st. y. {b A. T. Kerr.

5 Formerly U. S. st. a.

{b General A. A. Humphreys.

6 Formerly st. s. Mattie.

7 Formerly {a U. S. st. s. Verbena.

8 Formerly st. a. Hewitt Boice.

{b st. a. Game Cock.

† Estimated.

9 Formerly British st. s. E. M. Foster.

MERCHANT STEAM VESSELS OF THE UNITED STATES—Continued.

Official No.	Signal letters.	Rig.	Name of vessel.	Gross tonnage.	Net tonnage.	Length.	Breadth.	Depth.	Nominal horsepower.	Indicated horsepower.	When built.	Where built.	Home port (where permanent document issues).
						<i>Feet.</i>	<i>Feet.</i>	<i>Feet.</i>					
136025		St. a.	¹ Edward S. Pease	715.59	442.12	167.5	26.2	18.7			1873	Port Dalhousie, Ontario	Cleveland, Ohio.
136296	K. L. H. G.	St. s.	Edwin Bailey	238.00	119.00	123.1	29.2	10.0			1892	Patchogue, N. Y.	Patchogue, N. Y.
135486		St. s.	Edwin Dayton	95.00	61.95	96.7	20.0	8.2	110		1881	Mystic Bridge, Conn.	New York, N. Y.
135333		St. s.	Edwin Eddy	36.40	22.75	63.0	14.7	7.5			1878	Buffalo, N. Y.	Port Huron, Mich.
7901	H. G. K. C.	St. p.	² Edwin Forrest	607.02	502.85	166.8	27.8	7.6	109		1865	Chester, Pa.	Philadelphia, Pa.
75481		St. s.	Edwin Hawley	55.65	27.83	78.5	18.3	7.6			1873	Philadelphia, Pa.	New York, N. Y.
135671		St. s.	Edwin Terry	90.64	45.32	84.5	19.4	10.2			1883	Camden, N. J.	Albany, N. Y.
135496		St. s.	Edwin D. Hartley	59.66	29.83	73.5	18.0	7.6	40		1881	do	New York, N. Y.
136322		St. s.	Edwin H. Mead	248.50	124.25	122.4	26.0	12.0			1892	Newburg, N. Y.	Albany, N. Y.
136388		St. s.	EDWIN S. STUART	150.53	75.27	105.9	22.3	10.0			1893	Brooklyn, N. Y.	Philadelphia, Pa.
135954		St. s.	Edwin S. Tice	728.83	578.28	159.9	32.1	12.5	500		1887	Manitowoc, Wis.	Milwaukee, Wis.
136558		St. s.	Ellie B.	51.03	11.56	72.1	16.9	5.3			1896	Ashtabula, Ohio	Cleveland, Ohio.
135155		St. s.	Ellie L.	36.67	21.15	59.5	14.8	5.8	248		1875	Cleveland, Ohio.	Duluth, Minn.
7529		St. s.	Effort	118.55	80.35	100.4	30.1	6.8	175		1864	New York, N. Y.	Galveston, Tex.
136057		St. s.	Effort	39.73	22.09	60.0	16.0	3.5	12		1889	Brunswick, Ga.	Brunswick, Ga.
136246		St. p.	Egalite	120.77	82.38	76.0	20.0	4.0	20		1891	Woodland, Wash.	Portland, Oreg.
135640		St. p.	Egmont	15.82	7.91	53.0	12.6	4.2			1882	Brooklyn, N. Y.	Brunswick, Ga.
136390		St. y.	Egret	28.29	16.30	52.7	11.0	5.6			1893	Boston, Mass.	New York, N. Y.
8988		St. s.	Egyptian	1,429.78	1,206.18	232.4	36.2	14.0	708		1873	Black River, Ohio	Buffalo, N. Y.
8184		St. s.	8th Ohio	106.70	55.94	124.0	20.6	6.8			1867	Sandusky, Ohio	Do.
136301		St. p.	Ellen	35.36	35.36	81.5	10.5	3.0	160		1892	Woodville, Wis.	La Crosse, Wis.
135190		St. s.	Elaine	16.46	8.23	46.0	10.5	4.6	30		1875	San Francisco, Cal.	San Francisco, Cal.
135591		St. p.	Elaine	158.10	158.10	142.5	25.0	3.4			1882	Wheeling, W. Va.	Wheeling, W. Va.
150437		St. s.	ELAINE	246.52	183.08	112.7	23.8	7.8			1888	Newburg, N. Y.	New York, N. Y.
135985		St. p.	Elberon	360.07	268.80	143.1	25.0	6.8			1888	Nyack, N. Y.	Perth Amboy, N. J.
8230		St. p.	El Capitan	982.76	669.52	194.0	33.6	14.5	250		1868	San Francisco, Cal.	San Francisco, Cal.
136024		St. s.	El Chico	106.46	53.23	99.6	25.0	7.0	130		1888	New Orleans, La.	New Orleans, La.
135814	K. C. T. D.	St. shp.	El Dorado	3,531.32	2,561.68	331.8	42.6	22.6			1884	Philadelphia, Pa.	New York, N. Y.
136064	K. G. L. W.	St. shp.	El Mar	3,531.32	2,539.14	331.8	42.6	22.6	2,500		1889	do	Do.
135897	K. D. M. N.	St. shp.	El Monte	3,531.32	2,561.68	331.8	42.6	22.6	2,000		1886	do	Do.
135967		St. s.	El Mora	13.68	6.84	51.0	12.2	4.4	20		1887	Elizabethport, N. J.	Do.
136163		St. s.	El Mozo	103.90	51.95	93.8	20.6	8.1	130		1890	New Orleans, La.	New Orleans, La.
136316	K. L. J. V.	St. shp.	El Norte	4,659.17	2,901.05	380.5	48.0	23.9		3,400	1893	Newport News, Va.	New York, N. Y.
136397		St. s.	El Panuco	32.95	16.48	63.1	12.7	4.1			1892	Lake Charles, La.	Lake Charles, La.
135800	K. C. R. G.	St. shp.	El Paso	3,531.32	2,561.68	331.8	42.6	22.6			1884	Philadelphia, Pa.	New York, N. Y.
136302		St. y.	El Placita	25.37	12.69	64.8	12.7	6.1	1160		1892	Boston, Mass.	Mt. Desert Ferry, Me.
136365		St. s.	EL PRIMERO	102.99	73.48	111.5	17.8	8.6	200	225	1893	San Francisco, Cal.	San Francisco, Cal.
136348	K. L. N. Q.	St. shp.	EL RIO	4,664.88	2,905.48	380.5	48.0	23.9		3,600	1892	Newport News, Va.	New York, N. Y.
136164	K. H. T. V.	St. shp.	El Sol	4,622.74	3,021.49	390.6	46.8	24.0	3,000		1890	Philadelphia, Pa.	Do.
136305	K. L. H. S.	St. shp.	El Sud	4,659.17	2,901.05	380.5	48.0	23.9	600	3,600	1892	Newport News, Va.	Do.
136196		St. s.	El Toro	130.16	65.08	90.0	19.0	10.0			1891	do	Do.
136349		St. s.	Eldorado	96.68	68.24	73.2	17.0	6.4			1893	Buffalo, N. Y.	Portland, Me.
136103		St. p.	Eleanor	34.27	33.87	63.0	16.0	3.4			1889	Madison, Ind.	Nashville, Tenn.
136273		St. y.	Eleanor	23.24	14.16	55.8	10.0	6.8			1892	Salem, Mass.	Salem, Mass.
136473	K. M. C. J.	St. y.	ELEANOR	803.81	401.91	220.0	32.0	17.5	1,000†			Bath, Me.	New London, Conn.
136482		St. s.	Eleanor	28.13	14.07	63.4	13.5	5.6			1894	Scranton, Miss.	Mobile, Ala.
136560		St. s.	Eleanor	20.25	13.76	56.1	10.0	4.2	125		1895	Rochester, N. Y.	Rochester, N. Y.
136755		St. s.	Eleanor F. Peck	357.72	218.43	105.0	30.0	8.0			1884	Brooklyn, N. Y.	New Haven, Conn.
136381		St. s.	Eleanor L. Wright	96.82	48.41	86.4	21.4	9.6			1893	Bath, Me.	Portland, Me.
136576		St. s.	Electa	54.59	27.30	64.9	11.5	5.2	35		1882	Brewer, Me.	Bangor, Me.
135772	K. C. M. N.	St. y.	Electra	303.98	190.81	174.0	23.0	12.0			1884	Wilmington, Del.	New York, N. Y.
135878		St. s.	Electric	40.84	24.23	72.6	16.6	5.3			1886	Astoria, Oreg.	Astoria, Oreg.
136414		St. p.	Electric	34.57	34.57	77.6	20.0	2.8			1893	New Orleans, La.	New Orleans, La.
136209		St. s.	ELECTROM	32.22	16.11	72.2	13.2	4.9			1891	Newburg, N. Y.	Tampa, Fla.
136229		St. y.	Elif	26.40	13.94	65.8	12.0	6.3			1890	Providence, R. I.	New York, N. Y.
136224		St. s.	Elfin	32.29	29.07	68.6	13.5	4.0	60	55	1891	Pontiac, Wash.	Seattle, Wash.
135940		St. s.	Elfin-Mere	1,054.13	796.05	190.5	34.0	21.0			1887	West Bay City, Mich.	Port Huron, Mich.
136046	K. G. J. H.	St. y.	ELFRIDA	122.64	68.35	108.6	18.1	11.5	1200		1889	Wilmington, Del.	Burlington, Vt.
136114		St. s.	Eli Shriver, jr.	26.06	13.03	43.0	13.5	6.5			1890	Buffalo, N. Y.	Buffalo, N. Y.
136155	K. H. Q. D.	St. s.	⁴ Eliza Thomson	896.02	448.01	195.1	28.0	20.6			1888	Newcastle, England	Marblehead, Mass.
136324		St. s.	Eliza	15.25	8.24	47.0	13.0	4.9			1892	Grand Marais, Minn.	Marquette, Mich.
136063		St. p.	Eliza H.	65.57	65.57	112.0	22.0	3.4			1889	Harmar, Ohio	Wheeling, W. Va.
7967		St. p.	Eliza Anderson	275.42	197.49	134.0	25.0	8.0	60		1859	Portland, Oreg.	Pt. Townsend, Wash.
136171		St. p.	Eliza Ann	23.95	16.26	37.2	16.0	2.3			1890	Flomaton, Ala.	Shilohboro, Miss.
8882		St. s.	Eliza Williams	37.21	18.61	62.8	14.6	6.6	85		1872	Buffalo, N. Y.	Duluth, Minn.
7902		St. s.	Elizabeth	404.34	331.76	176.0	23.1	8.0	145		1857	Philadelphia, Pa.	Philadelphia, Pa.
8291	J. D. S. P.	St. p.	Elizabeth	1,079.76	828.52	215.0	35.3	12.7			1867	Brooklyn, N. Y.	New York, N. Y.
8756		St. p.	Elizabeth	297.94	192.45	124.0	24.0	8.0	69		1871	Portsmouth, Va.	Norfolk, Va.
135215		St. s.	Elizabeth	10.04	7.34	45.0	10.8	3.7	17		1875	Tottenville, N. Y.	Charleston, S. C.
135410		St. s.	Elizabeth	9.69	7.77	38.0	8.5	3.0	8		1879	Buffalo, N. Y.	Grand Haven, Mich.
136126		St. s.	Elizabeth	25.81	12.91	58.5	14.0	6.0	25	60	1890	San Francisco, Cal.	San Francisco, Cal.
136336		St. s.	Elizabeth G.	24.71	18.30	56.7	12.6	6.7	50		1892	Manistee, Mich.	Milwaukee, Wis.
136372		St. p.	Elizabeth City	254.91	127.46	93.3	26.2	9.4			1893	Bath, Me.	Portland, Me.

¹ Formerly British st. a. California.² Formerly st. a. Jacob Myers.³ Formerly st. a. Pomham.⁴ Formerly Norwegian st. a. Italia.

† Estimated.

MERCHANT STEAM VESSELS OF THE UNITED STATES—Continued.

Official No.	Signal letters.	Rig.	Name of vessel.	Gross tonnage.	Net tonnage.	Length.	Breadth.	Depth.	Nominal horsepower.	Indicated horsepower.	When built.	Where built.	Home port (where permanent document issues).
						<i>Feet.</i>	<i>Feet.</i>	<i>Feet.</i>					
136148		St. bge.	Elizabeth Vansciver	91.69	60.77	90.4	22.4	6.6	250		1890	Adams Wharf, N. J.	Trenton, N. J.
136361		St. s.	Elizabeth C. McOwen	57.66	28.83	66.0	16.0	8.2	100		1893	Tuckerton, Pa.	Philadelphia, Pa.
136272		St. s.	Elizabeth M. Froelich	110.65	85.87	101.8	19.1	8.4		80	1892	Baltimore, Md.	Tappahannock, Va.
135690		St. s.	Elizabeth Monroe Smith	204.28	144.22	124.6	22.6	7.0	250		1888	Philadelphia, Pa.	Philadelphia, Pa.
136306		St. s.	Elk	19.88	9.94	58.0	11.2	3.0			1892	Wilmington, N. C.	Wilmington, N. C.
136333		St. s.	Elk	57.34	28.67	81.4	17.7	7.0	80		1892	Grand Haven, Mich.	Suspen. Bridge, N. Y.
136148		St. p.	Elk	111.22	111.22	153.0	22.0	4.0	250		1894	Peoria, Ill.	Peoria, Ill.
136551		St. y.	Elk	0.95	6.77	40.7	8.2	3.0			1893	Cleveland, Ohio.	Buffalo, N. Y.
161007		St. s.	Elk	25.46	17.31	64.0	15.1	3.5			1890	Pontiac, Wash.	Tacoma, Wash.
136051		St. bge.	Elko	464.48	372.73	161.9	23.0	8.5	400		1889	Philadelphia, Pa.	Philadelphia, Pa.
7059		St. s.	Ella	29.74	14.87	57.3	15.0	6.7			1863	Baltimore, Md.	New York, N. Y.
135038		St. p.	Ella	300.16	252.75	152.8	22.1	8.3	125		1864	Mystic, Conn.	New London, Conn.
135367		St. y.	Ella	15.81	13.19	55.4	10.0	3.3			1874	Poughkeepsie, N. Y.	Cape Vincent, N. Y.
135971		St. s.	Ella	15.45	9.94	40.3	12.5	4.0	12		1878	Philadelphia, Pa.	Greenport, N. Y.
135971		St. s.	Ella	30.90	15.45	54.4	12.2	5.4	45		1888	Washington, N. C.	Newbern, N. C.
135977		St. s.	Ella	103.40	70.15	93.0	22.0	7.0	40		1888	Wilmington, Del.	Philadelphia, Pa.
136508		St. s.	Ella	27.22	18.57	47.7	18.0	6.5	140		1893	Boston, Mass.	Boston, Mass.
135578		St. s.	Ella G.	115.61	109.29	108.8	27.2	6.5			1882	Port Clinton, Ohio	Toledo, Ohio.
135799		St. s.	Ella H.	26.78	20.41	52.0	10.3	4.8			1884	Buffalo, N. Y.	Suspen. Bridge, N. Y.
135900		St. s.	Ella Andrews	64.29	32.15	73.2	17.2	7.2			1870	Philadelphia, Pa.	Pittsburg, Pa.
136033		St. s.	Ella Andrews	64.68	36.64	75.5	20.0	8.0	40	80	1889	San Francisco, Cal.	San Francisco, Cal.
135527		St. s.	Ella G. Stone	42.45	21.23	69.0	15.4	9.0			1881	Algonac, Mich.	Duluth, Minn.
135197		St. s.	Ella M. Pearce	10.02	5.57	44.2	10.0	3.6	15		1876	Alexandria, Va.	Washington, D. C.
135262		St. s.	Ella M. Smith	151.97	118.94	87.9	20.3	0.4	100		1876	Algonac, Mich.	Port Huron, Mich.
136215		St. y.	Ella W. Grim	14.06	9.02	42.9	11.0	3.5	20		1876	Philadelphia, Pa.	Philadelphia, Pa.
7224		St. s.	Ellen	37.06	18.53	56.7	14.0	6.7			1863	do	St. George, Me.
8448		St. s.	Ellen	94.15	65.92	93.0	17.6	7.6	50		1853	Reading, Pa.	New York, N. Y.
8567		St. p.	Ellen	90.58	74.89	78.5	20.2	4.5	40		1869	Stockton, Cal.	San Francisco, Cal.
185740		St. p.	Ellen	328.01	226.75	133.0	24.8	7.4	120		1883	Vallejo, Cal.	Do.
135843		St. p.	Ellen	57.70	39.00	65.5	16.0	6.3			1885	Fairhaven, Cal.	Eureka, Cal.
135558		St. s.	Ellen	349.95	194.83	121.0	30.6	8.0			1893	Milwaukee, Wis.	Milwaukee, Wis.
135986		St. p.	Ellen M.	19.43	16.00	50.0	8.0	4.0			1887	Stillwater, Minn.	St. Paul, Minn.
136554		St. s.	Ellen Gertrude	14.80	10.06	52.0	13.0	5.0	25		1896	Harbor Springs, Mich.	Grand Haven, Mich.
135650		St. s.	Ellen McAvoy	27.61	13.81	56.4	15.0	6.0			1883	Philadelphia, Pa.	Philadelphia, Pa.
135696		St. s.	Ellen M. Ronan	73.82	36.91	79.4	19.7	8.6			1883	Athens, N. Y.	Albany, N. Y.
136043		St. p.	Elma	93.55	83.55	77.4	18.2	3.5		15	1889	Cosmopolis, Wash.	Astoria, Oreg.
7503	H. F. T. S.	St. p.	Elm City	1,049.32	897.41	282.6	36.7	11.3			1855	New York, N. Y.	New Haven, Conn.
135647		St. s.	Elm City	125.40	81.35	120.0	21.4	6.2	60		1883	Norfolk, Va.	Richmond, Va.
135581		St. s.	Elmer	31.17	15.59	60.8	16.6	6.8			1882	Mount Clemens, Mich.	Marquette, Mich.
135727		St. s.	Elmer E. Wood	112.42	56.21	92.0	20.0	9.6			1883	Camden, N. J.	New Orleans, La.
135558		St. s.	Elmira	94.06	47.03	88.0	20.8	10.2			1882	Brooklyn, N. Y.	New York, N. Y.
136491		St. p.	Elmore	493.92	467.60	160.0	34.0	4.5	300		1895	Portland, Oreg.	Portland, Oreg.
135311		St. s.	Elmore A. Kent	87.90	43.95	77.7	18.8	9.2			1877	Philadelphia, Pa.	Beaufort, S. C.
135499		St. s.	Eloise	40.72	30.13	67.9	15.0	5.6			1881	Athens, N. Y.	Perth Amboy, N. J.
70763	K. J. F. T.	St. y.	Elsa	94.44	66.16	94.0	17.8	10.8	100		1888	Brooklyn, N. Y.	New York, N. Y.
136511		St. s.	Elsa	33.73	27.97	61.7	16.7	6.6			1895	Sandusky, Ohio.	Sandusky, Ohio.
136455		St. s.	Elsa M.	14.34	7.17	41.5	11.3	4.2	130		1893	Oshkosh, Wis.	Milwaukee, Wis.
8715		St. s.	Elsie	49.10	24.55	73.7	17.2	7.2			1871	Boston, Mass.	Boston, Mass.
136031		St. s.	Elsie	65.73	37.69	77.0	20.0	8.0	40	80	1889	San Francisco, Cal.	San Francisco, Cal.
136368		St. s.	Etsie	39.80	19.90	57.6	14.8	7.2	70		1893	Baltimore, Md.	Baltimore, Md.
135932		St. s.	Etsie Weatherby	59.23	33.36	80.7	19.8	5.5		100	1887	Pennegrove, N. J.	Camden, N. J.
135573		St. s.	Eltinge Anderson	17.34	12.25	42.2	11.5	4.8			1882	Eddyville, N. Y.	Albany, N. Y.
86059		St. y.	Elva	81.33	61.77	70.6	18.1	9.2			1889	Chicago, Ill.	Chicago, Ill.
136119		St. s.	Elva G. Harvey	17.32	13.41	45.6	12.4	5.9	30		1890	Bordentown, N. J.	Philadelphia, Pa.
136181		St. p.	Elwood	510.44	420.54	154.0	30.0	7.5			1891	Portland, Oreg.	Portland, Oreg.
8709		St. p.	Elwood Doran	72.23	36.12	70.0	20.2	7.2	34		1871	Philadelphia, Pa.	Philadelphia, Pa.
136374	K. L. R. J.	St. y.	Embla	170.00	96.68	135.6	19.9	9.6			1893	Nyack, N. Y.	New York, N. Y.
7225		St. p.	Emeline	383.39	261.71	162.5	25.8	8.1				Formerly Gov't vessel.	Do.
136392	K. M. S. G.	St. y.	EMELINE	79.79	52.71	101.5	16.5	6.1		250	1893	Chester, Pa.	Do.
8253		St. p.	Emerald	215.60	154.40	144.0	22.5	9.0			1862	Algonac, Mich.	Marquette, Mich.
135744		St. s.	Emilia	15.00	15.00	40.0	8.5	2.2			1883	Madison, Wis.	La Crosse, Wis.
8741		St. s.	Emily	25.27	12.64	59.5	13.5	6.4	36		1871	Philadelphia, Pa.	Wilmington, Del.
8747		St. s.	Emily	36.08	18.04	58.3	16.0	6.5			1871	Boston, Mass.	Boston, Mass.
136195		St. p.	Emily	68.97	68.97	89.0	32.0	3.0			1891	Jeffersonville, Ind.	Philadelphia, Pa.
135687		St. p.	Emily P.	43.56	43.56	79.2	17.5	3.4			1883	Orange, Tex.	Galveston, Tex.
135682		St. s.	Emily Mansfield	66.28	47.82	66.0	18.0	4.8			1883	New Haven, Conn.	New Haven, Conn.
135139		St. s.	Emily A. Foote	108.35	70.61	109.0	17.6	7.2	50		1875	Boothbay, Me.	Tappahannock, Va.
135003		St. p.	Emily A. Wright	13.26	13.26	45.4	23.3	3.0			1884	Glastonbury, Conn.	Hartford, Conn.
136129		St. s.	EMILY P. WARD	2,362.51	1,899.65	300.0	41.0	21.2			1890	West Bay City, Mich.	Erie, Pa.
135431		St. s.	Emita	99.72	76.89	84.0	23.6	5.9			1880	Athens, N. Y.	Portland, Me.
135981		St. p.	Elizabeth	340.18	284.02	166.0	26.0	5.6			1888	Pittsburg, Pa.	Pittsburg, Pa.
7058		St. s.	Emma	52.24	26.55	70.2	17.5	7.9	166		1862	Baltimore, Md.	Baltimore, Md.
8655		St. p.	Emma	87.87	76.98	85.2	22.5	4.7	25		1870	Stockton, Cal.	San Francisco, Cal.

¹ Formerly st. a. Katharine.
² Formerly st. s. E. L. Mason.

³ Formerly st. y. Jean.
⁴ Formerly st. y. Glad Tidings.

⁵ Formerly U. S. st. p. Nantasket.
[†] Estimated.

[‡] Composite.

MERCHANT STEAM VESSELS OF THE UNITED STATES—Continued.

Official No.	Signal letters.	Rig.	Name of vessel.	Gross tonnage.	Net tonnage.	Length.	Breadth.	Depth.	Nominal horsepower.	Indicated horsepower.	When built.	Where built.	Home port (where permanent document issues).
						Feet.	Feet.	Feet.					
8901		St. s.	Emma	110 12	83 51	85 1	18 5	9 1	60		1873	Bristol, Me.	Key West, Fla.
135399		St. s. o. bt.	Emma	135 16	108 76	97 0	17 6	9 2			1878	Havana, N. Y.	Buffalo, N. Y.
135401		St. p.	Emma	90 86	90 86	102 0	32 5	6 6	56		1880	New Orleans, La.	New Orleans, La.
135550		St. s.	Emma	18 56	18 56	51 5	10 3	8 7			1882	San Diego, Cal.	San Diego, Cal.
135652		St. s.	Emma	19 86	9 83	44 4	12 0	6 6			1879	Buffalo, N. Y.	Georgetown, S. C.
135854		St. p.	Emma	15 09	8 28	72 0	13 3	3 3			1885	Parkersburg, W. Va.	Wheeling, W. Va.
135856		St. s.	Emma	27 66	17 65	48 0	12 0	3 3			1885	Portsmouth, Va.	Norfolk, Va.
136407		St. p.	Emma	5 88	5 88	48 0	10 0	1 7			1893	Devalls Bluff, Ark.	Memphis, Tenn.
136298		St. s.	Emma H	7 82	7 45	38 0	9 0	8 0			1890	Cocoa, Fla.	St. Augustine, Fla.
136130		St. s.	Emma K	82 64	16 32	59 0	16 5	5 8			1893	Glencoe, N. Y.	Perth Amboy, N. J.
136419		St. p.	Emma No. 2	38 27	19 34	52 2	14 0	3 3			1893	St. Francis, Ark.	Memphis, Tenn.
186095		St. s.	Emma Bloeker	29 25	19 01	56 2	13 9	4 7			1889	Grand Haven, Mich.	Milwaukee, Wis.
120345		St. p.	Emma Cooper	79 10	79 10	95 0	25 0	3 3			1878	Pittsburg, Pa.	Baltimore, Md.
135925		St. p.	Emma Gilles	549 71	444 68	178 0	29 0	7 5		400	1887	Baltimore, Md.	Baltimore, Md.
8793		St. p.	Emma Hayward	613 16	456 07	177 0	29 0	7 5			1871	Portland, Oreg.	Portland, Oreg.
136517		St. p.	Emma Leo	90 86	58 70	65 8	12 8	3 0			1895	Caruthersville, Mo.	Memphis, Tenn.
139208		St. p.	EMMA MCSWEENEY	75 00	75 00	107 0	20 0	4 2			1884	New Orleans, La.	New Orleans, La.
135806		St. p.	Emma A. Ford	553 01	438 86	180 0	30 0	9 0			1892	Wilmington, Del.	Baltimore, Md.
136281		St. s.	Emma A. Twiggs	16 79	8 40	53 0	13 2	4 5	120		1892	Georgetown, S. C.	Georgetown, S. C.
8808		St. p.	Emma C. Elliott	660 16	660 16	214 0	36 2	7 0	300		1871	Jefferson City, Ind.	Paducah, Ky.
135108		St. s.	Emma E. Thompson	276 28	198 98	125 9	27 6	12 8			1875	Saginaw City, Mich.	Chicago, Ill.
8902		St. s.	Emma J. Bradford	57 05	28 74	78 0	18 2	7 9	90		1873	Philadelphia, Pa.	Newark, N. J.
135624		St. s.	Emma S. Bradford	33 39	16 70	60 0	16 0	6 6	140		1886	do	Gloucester, Mass.
136133		St. s.	Emma Kate Ross	127 04	63 52	104 2	20 0	10 6			1892	Camden, N. J.	New York, N. Y.
135354		St. s.	Emmeline	137 67	68 64	82 8	21 9	6 9			1890	Ashabula, Ohio	Belfast, Me.
116621		St. s.	Emmet	24 31	12 16	56 0	13 3	4 8	40		1878	East Providence, R. I.	Machias, Me.
7325		St. s.	Empire	265 32	188 08	136 6	25 7	10 8			1891	Greenpoint, N. Y.	New York, N. Y.
8973	J. N. V. D.	St. s.	Empire	732 36	525 82	170 1	32 7	20 1	256		1873	Cleveland, Ohio	Sandusky, Ohio.
186993		St. s.	Empire	41 31	20 66	67 2	16 0	6 9			1889	Port Madison, Wash.	San Francisco, Cal.
8506		St. p.	Empire City	187 60	158 48	120 5	24 4	4 7	80		1869	Athens, N. Y.	New York, N. Y.
7229		St. s.	Empire State	1,116 53	962 80	212 0	32 7	12 2			1862	Stockton, Cal.	San Francisco, Cal.
22795	J. W. G. L.	St. p.	Empire State	379 74	270 54	157 2	26 6	8 4			1863	Buffalo, N. Y.	Buffalo, N. Y.
115867		St. y.	Empress	65 35	35 27	108 5	17 0	6 8			1882	New York, N. Y.	Cape Vincent, N. Y.
135406		St. s.	Empress	9 32	7 76	44 5	10 5	3 2	15		1882	Brooklyn, N. Y.	Chicago, Ill.
135972		St. p.	Encinal	2,014 45	1,633 83	245 0	40 0	14 5			1879	Youngspon, N. Y.	Patchogue, N. Y.
75273		St. p.	Endeavor	633 91	484 09	234 8	41 8	7 1	600		1888	San Francisco, Cal.	San Francisco, Cal.
135146		St. s.	Endeavor	24 80	17 47	40 0	12 0	4 0	25		1874	Cincinnati, Ohio	New Orleans, La.
135531	K. M. P. B.	St. s.	ENDRAVOR	815 10	244 10	136 0	23 2	7 4	500		1896	Webster, Mass.	Alexandria, Va.
135949		St. y.	Engineer	18 67	9 34	49 9	11 0	5 0	54	40	1888	Philadelphia, Pa.	Camden, N. J.
126716		St. s.	Engine No. 7	47 67	23 84	71 1	17 0	6 6			1888	Middletown, Conn.	Hartford, Conn.
136479		St. s.	Enigma	24 12	19 66	48 8	14 0	5 6	30	130	1891	Portland, Me.	Portland, Me.
135371		St. p.	Enoch Pratt	571 78	365 93	155 4	48 0	8 3			1894	Portland, Me.	Seattle, Wash.
85622		St. s.	Enola	248 59	194 09	145 8	23 0	7 0	125		1878	Baltimore, Md.	Baltimore, Md.
136122		St. p.	Enos Taylor	64 78	64 78	116 0	20 0	3 5			1880	Higgingsport, Ohio	New York, N. Y.
136561		St. y.	ENQUIRER	140 36	95 45	133 7	17 6	10 0			1893	Philadelphia, Pa.	Cincinnati, Ohio.
135080		St. p.	Enterprise	226 32	226 32	150 0	27 0	5 0			1896	Higgingsport, Ohio	Buffalo, N. Y.
135283		St. s.	Enterprise	36 17	28 36	57 3	14 9	4 5	12		1873	Buffalo, N. Y.	Pittsburg, Pa.
135619		St. s.	Enterprise	183 27	142 55	118 0	22 0	7 0			1877	Pittsburg, Pa.	New Haven, Conn.
135761		St. s.	Enterprise	31 52	18 83	53 0	12 9	5 6			1882	Norwalk, Conn.	Portland, Me.
135974		St. s.	Enterprise	21 01	10 81	50 5	14 0	5 8		28	1884	Wilmington, Del.	Portland, Me.
136144		St. p.	Enterprise	137 41	137 41	106 2	22 0	3 3			1884	Port Townsend, Wash.	Port Townsend, Wash.
136168	K. H. V. W.	St. s.	Enterprise	124 08	62 04	91 6	21 0	10 0	200		1888	Cleveland, Ohio	Cleveland, Ohio.
136277		St. s.	Enterprise	13 53	6 76	38 9	10 0	3 8			1890	Portland, Oreg.	Portland, Oreg.
136555		St. s.	Enterprise	40 55	21 85	67 2	16 5	5 2	150		1890	Camden, N. J.	Baltimore, Md.
8449		St. s.	Erastus Corning	308 91	250 46	117 0	34 0	8 0	200		1892	Shumans Mills, Ga.	Savannah, Ga.
135407		St. s.	Erastus Corning, Jr.	62 92	55 68	54 0	15 0	6 2			1896	Tottenville, N. Y.	Perth Amboy, N. J.
136160		St. s.	Erastus Day	69 54	34 77	70 1	19 5	10 1			1857	Brooklyn, N. Y.	New York, N. Y.
8930		St. p.	Erie	981 00	742 94	136 5	40 0	14 1			1878	Bethlehem, N. Y.	Albany, N. Y.
135271		St. s.	Erie	57 75	28 88	75 2	16 6	9 0	138		1893	Buffalo, N. Y.	Buffalo, N. Y.
135735		St. s.	Erie	29 99	15 00	49 9	14 8	6 7			1873	Chester, Pa.	New York, N. Y.
135978		St. s.	Erie	21 24	10 62	56 3	14 0	6 1			1876	Buffalo, N. Y.	Erie, Pa.
135615		St. s.	Erie L. Hackley	54 61	30 14	79 0	17 4	5 2	30		1883	Brooklyn, N. Y.	Newark, N. J.
136127		St. s.	Eria	14 45	7 23	51 5	13 1	4 9		60	1888	Sandusky, Ohio.	Sandusky, Ohio.
136223		St. s.	Erne King	10 72	10 72	32 0	5 6	4 0			1882	Muskegon, Mich.	Grand Haven, Mich.
136453		St. s.	Ernest	37 53	23 05	75 5	16 0	6 0			1894	Benton Harbor, Mich.	Milwaukee, Wis.
135877		St. s.	Erwin	16 95	8 48	52 5	13 0	4 4			1886	Brothertown, Wis.	Rock Island, Ill.
135487		St. s.	Escanaba	1,160 56	917 64	201 0	35 6	20 1			1893	Lake Charles, La.	Lake Charles, La.
120534		St. s.	Escort	29 74	14 87	55 7	15 5	7 0			1886	Lorain, Ohio	Erie, Pa.
135384		St. s.	Escort	11 59	5 80	52 7	9 7	3 4	6		1881	Gibraltar, Mich.	Port Huron, Mich.
136400		St. s.	Escort	16 08	9 48	54 8	13 2	4 5			1883	Baltimore, Md.	New York, N. Y.
											1879	Jacksonville, Fla.	Jacksonville, Fla.
											1878	Pawtucket, R. I.	Machias, Me.

1 Formerly U. S. st. s. Emma.
 2 Formerly st. p. } a Frank B. Nimick.
 3 Formerly st. p. } b City of Owensboro.
 4 Formerly st. s. Standard.

5 Formerly at p. Sylvan Stream.
 6 Formerly st. y. Sophia.
 7 Formerly st. p. John T. Moore.
 8 Formerly st. s. Chebeague.

9 Formerly st. s. Gem.
 10 Formerly st. s. Frank A. Furst.
 † Estimated.

MERCHANT STEAM VESSELS OF THE UNITED STATES—Continued.

Official No.	Signal letters.	Rig.	Name of vessel.	Gross tonnage.	Net tonnage.	Length.	Breadth.	Depth.	Nominal horsepower.	Indicated horsepower.	When built.	Where built.	Home port (where permanent document issues).
136290		St. p.	Escort	21.03	21.03	Feet. 46.0	Feet. 14.5	Feet. 2.6			1862	Kilbourn City, Wis.	La Crosse, Wis.
135572		St. s.	Escort No. 3	145.84	72.92	92.0	24.2	13.0			1882	Coos Bay, Oreg.	Portland, Oreg.
136285		St. s.	Essen	334.76	324.35	158.0	31.8	7.6			1892	Cleveland, Ohio	Cleveland, Ohio.
7706		St. s.	Essex	64.63	32.32	80.5	17.8	6.9			1864	Newburg, N. Y.	New York, N. Y.
135855		St. s.	Essex	580.80	484.88	146.8	27.0	9.2	200		1885	Baltimore, Md.	Baltimore, Md.
136138	K. J. L. W.	St. s. shp.	Essex	2,530.86	1,873.84	269.0	40.0	15.4	3,000		1890	Philadelphia, Pa.	Do.
135853		St. s.	Estella	32.23	20.22	53.2	13.0	4.2			1885	Tacoma, Wash.	Pt. Townsend, Wash.
136284		St. s.	Estella	23.02	14.98	55.5	13.4	4.0			1892	Stockton, Cal.	San Francisco, Cal.
135114		St. s.	Estelle	84.18	17.09	69.4	13.3	5.7			1874	Watkins, N. Y.	Marquette, Mich.
135396		St. s.	Estelle	21.65	11.33	51.0	14.2	4.2			1879	Islip, N. Y.	Albany, N. Y.
135429		St. s.	Estelle	130.56	91.48	112.4	18.3	8.7	80		1880	East Deering, Me.	Greensport, N. Y.
135779		St. bge.	Estelle	182.10	127.74	113.0	23.5	8.4			1884	Wilmington, Del.	Philadelphia, Pa.
136072		St. y.	Estelle	13.97	6.99	41.6	11.5	4.0			1889	East Providence, R. I.	Providence, R. I.
136351		St. s.	Estelle	26.25	13.13	49.0	14.0	7.5			1893	Brooklyn, N. Y.	Baltimore, Md.
136512		St. s.	Esthor	27.48	21.59	46.1	14.0	5.9	50		1895	Camden, N. J.	Philadelphia, Pa.
136202		St. p.	Ethel	425.89	218.61	130.0	32.3	5.0			1891	Savannah, Ga.	Savannah, Ga.
136413		St. s.	Ethel	25.87	12.94	65.5	13.2	5.6			1893	Scranton, Miss.	Mobile, Ala.
136471		St. s.	Ethel	7.05	6.04	37.3	8.3	4.0			1894	Bluffton, S. C.	Beaufort, S. C.
136477		St. p.	Ethel	57.52	54.65	90.5	27.0	3.8			1894	Olivier, La.	Brashear, La.
136493		St. s.	Ethel	28.59	16.60	56.6	16.0	6.3	170		1895	Noank, Conn.	Stonington, Conn.
135763		St. s.	Ethel J.	21.16	10.58	59.4	13.7	5.5			1884	Fairport, Ohio	Marquette, Mich.
125181		St. s.	Ethel Cranmer	10.54	5.27	47.4	11.8	5.6	35		1870	Lockport, N. Y.	Philadelphia, Pa.
136134		St. p.	Ethel Howard	81.95	81.95	91.0	31.0	4.2			1890	Lake City, Minn.	St. Paul, Minn.
136120		St. s.	Ethel J. Pryor	18.50	9.50	45.9	12.4	5.6			1890	Houghton, Mich.	Marquette, Mich.
135726		St. s.	Ethel and Marion	13.36	6.68	43.9	12.5	5.3			1883	San Francisco, Cal.	San Francisco, Cal.
135704		St. y.	Etta	21.05	11.65	55.8	11.0	5.0			1883	Boston, Mass.	Boston, Mass.
106578		St. s.	Etta May	99.55	49.78	75.5	16.5	4.7	125		1888	Port Jefferson, N. Y.	Bridgewater, Conn.
36780		St. s.	Etta Moore	271.73	184.44	134.0	30.0	9.8			1870	Cornwallis, Nova Scotia	New York, N. Y.
125683		St. s.	Ettie Wright	14.83	11.58	39.7	10.7	3.7			1878	Atlantic City, N. J.	Albany, N. Y.
135955		St. p.	Eugene	570.05	508.85	170.0	34.0	4.4			1887	Pittsburg, Pa.	Memphis, Tenn.
136053		St. s.	Eugene	70.58	35.29	83.2	16.3	4.4	50		1889	Lynchburg, Tex.	Galveston, Tex.
186424		St. p.	Eugene	350.84	271.88	140.0	28.0	5.8			1894	Portland, Oreg.	Portland, Oreg.
136489	K. M. D. V.	St. s.	EUGENE HUGHES	111.38	55.69	80.5	19.0	9.6	300		1895	Philadelphia, Pa.	New York, N. Y.
135528		St. s.	Eugene A. Galvin	14.87	11.19	35.7	9.8	3.8	10		1887	Rochester, N. Y.	Memphis, Tenn.
136131		St. s.	Eugene C. Hart	522.46	470.19	152.5	25.0	9.4			1890	Manitowoc, Wis.	Milwaukee, Wis.
135002		St. s.	Eugene F. Price	72.85	44.23	76.9	17.9	8.1	60		1874	Bristol, Me.	Greenport, N. Y.
85339		St. s.	Eugenia	10.84	5.42	39.8	11.6	5.8	28		1874	Buffalo, N. Y.	Washington, D. C.
136492	K. M. F. B.	St. y.	Eugenia	45.44	22.72	78.0	13.6	7.9	60		1895	Bristol, R. I.	Bristol, R. I.
136556		St. p.	Eulalia	231.85	125.47	94.0	27.6	4.8	175	100	1896	Palatka, Fla.	Jacksonville, Fla.
7083		St. bge.	Euניה Cobb	30.43	22.08	50.6	15.6	6.6			1840	Gloucester, Mass.	Philadelphia, Pa.
136021	H. T. K. P.	St. s.	Eureka	689.27	514.40	168.0	28.5	15.5			1864	Myatic, Conn.	San Francisco, Cal.
136160		St. p.	Eureka	45.60	33.60	56.0	13.8	2.5			1888	Golconda, Ill.	Paducah, Ky.
136190		St. p.	Eureka	76.92	67.61	69.6	16.0	4.0			1890	Silver Springs, Fla.	Jacksonville, Fla.
136203		St. p.	Eureka	22.96	18.79	55.8	18.4	3.0	118		1891	Richmond, Me.	Bath, Me.
136382		St. p.	Eureka	102.86	82.91	93.0	20.3	4.7			1888	Saginaw, Mich.	Port Huron, Mich.
135693		St. s.	Eureka	7.08	7.08	59.0	9.0	1.4	20		1893	Paducah, Ky.	Paducah, Ky.
135699	J. W. K. P.	St. p.	Eutaw	547.08	503.08	156.0	29.8	7.8	180		1882	Charleston, S. C.	Charleston, S. C.
136026		St. s.	Eva	14.10	7.05	42.3	12.6	4.3			1883	Noank, Conn.	Stonington, Conn.
136104		St. s.	Eva	27.79	13.90	56.1	16.1	4.6	80		1889	Moospoint, Miss.	Shieldsboro, Miss.
136459		St. s.	Eva	24.65	12.32	63.7	16.5	5.9	35		1889	Madisonville, La.	New Orleans, La.
136091		St. p.	Eva	36.85	35.02	45.0	21.6	4.0	10	50	1894	San Francisco, Cal.	San Francisco, Cal.
135867		St. p.	Eva	130.57	66.67	90.4	19.4	4.6	80		1894	Portland, Oreg.	Coos Bay, Oreg.
8778		St. s.	Eva Evert	28.86	28.86	64.0	18.8	3.5			1889	Vevay, Ind.	Greenbay, Ohio.
135867		St. s.	Eva Parker	14.46	7.23	41.8	9.2	3.9	8		1885	Rochester, N. Y.	Newbern, N. C.
135567		St. s.	Eva Belle Cain	20.41	10.21	59.6	14.0	6.0	36		1871	Philadelphia, Pa.	Alexandria, Va.
136101		St. s.	Evangel	164.89	97.43	100.0	19.2	7.2	170		1882	Seattle, Wash.	Pt. Townsend, Wash.
135769		St. s.	Evangeline	21.08	14.62	59.6	12.5	4.0			1869	Chicago, Ill.	Philadelphia, Pa.
135736		St. p.	Evansville	194.24	194.24	121.0	30.2	5.0			1880	Cincinnati, Ohio	Evansville, Ind.
135784		St. s.	Evelyn	150.66	150.66	124.4	29.1	5.5			1883	Oshkosh, Wis.	Milwaukee, Wis.
136287	K. L. G. J.	St. y.	EVELYN	48.99	27.20	64.8	16.0	8.0			1886	New Baltimore, N. Y.	New York, N. Y.
8819		St. p.	Evening Star	43.42	28.11	75.4	13.0	6.5			1892	City Island, N. Y.	Do.
125840		St. p.	Evening Star	381.81	312.04	168.1	24.0	7.5			1866	East Saginaw, Mich.	Toledo, Ohio.
135807		St. s.	Everett	27.12	13.56	59.0	14.9	6.4	42		1872	Philadelphia, Pa.	Philadelphia, Pa.
1350*3		St. p.	Everglade	85.58	85.58	110.0	19.0	3.5			1886	South Stillwater, Minn.	Rock Island, Ill.
135968		St. s.	Evie	413.01	206.51	134.0	37.3	5.6			1884	Jacksonville, Fla.	New York, N. Y.
135561		St. s.	Evona	15.38	8.87	49.5	11.6	4.3			1873	Nyack, N. Y.	Albany, N. Y.
135209		St. p.	Excel	15.62	7.81	50.7	10.8	4.8	20		1875	Camden, N. J.	New York, N. Y.
135477		St. s.	Excelior	118.90	118.90	122.0	21.5	8.5			1881	Brownsville, Pa.	St. Louis, Mo.
135598		St. s.	Excelior	229.39	129.82	116.0	29.3	10.8	300		1876	Detroit, Mich.	Detroit, Mich.
135626	J. W. N. R.	St. o. bt.	Excelior	65.08	32.54	74.6	18.6	8.1			1881	Athens, N. Y.	New York, N. Y.
136325		St. s.	Excelior	92.87	61.94	104.3	18.4	6.1	80		1882	Lockport, Ill.	Chicago, Ill.
		St. s.	Excelior	3,263.95	2,406.77	340.0	42.5	23.5			1882	Wilmington, Del.	New Orleans, La.
		St. s.	Excelior	73.24	36.62	72.5	19.2	10.5			1892	Buffalo, N. Y.	Duluth, Minn.

*Formerly st. s. Charles E. Madden.

*Formerly st. s. Albert J. Hoyt.

*Formerly st. s. Clytie.

*Formerly st. s. Goldsmith Maid No. 2.

*Formerly st. s. California.

† Estimated.

MERCHANT STEAM VESSELS OF THE UNITED STATES—Continued.

Official No.	Signal letters.	Rig.	Name of vessel.	Gross tonnage.	Net tonnage.	Length.	Breadth.	Depth.	Nominal horsepower.	Indicated horsepower.	When built.	Where built.	Home port (where permanent document issues).
186354	K. L. P. G.	St. s.	Excelsior	523.65	364.60	176.5	35.0	13.5			1893	Eureka, Cal.	San Francisco, Cal.
10494		St. s.	Exchange	44.90	22.45	63.3	16.3	7.5			1863	Buffalo, N. Y.	New York, N. Y.
135541		St. c. bt.	Exit	136.51	110.03	96.0	17.8	9.0			1881	Lockport, N. Y.	Port Jefferson, N. Y.
136009		St. s.	Experiment	52.47	26.24	50.0	18.7	3.4	15		1888	Tuckerton, N. J.	Tuckerton, N. J.
136507		St. p.	Exporter	578.19	578.19	186.5	35.0	6.1			1895	Madison, Ind.	St. Louis, Mo.
8716		St. s.	Express	38.64	19.32	70.1	13.0	5.3			1871	Philadelphia, Pa.	Saco, Me.
186079	K. G. N. P.	St. s.	Express	945.04	538.45	272.0	44.1	12.6	†1,250		1889	Wilmington, Del.	New Haven, Conn.
136555		St. s.	Exquisite	10.80	5.40	50.0	10.0	3.6			1880	Pittsburg, Pa.	Lake Charles, La.
F.													
9821		St. s.	F. Lavergne	34.90	17.45	68.0	16.6	6.6	50		1869	Rondout, N. Y.	Albany, N. Y.
120030		St. p.	F. Weyerhaeuser	216.76	216.76	140.0	31.0	4.5	300		1893	Rock Island, Ill.	Rock Island, Ill.
9432		St. s.	F. Woodruff	43.98	21.99	61.0	16.6	7.7			1862	Wilmington, Del.	New York, N. Y.
120962		St. s.	F. A. Churchman	64.62	38.12	73.4	17.8	9.4	100		1894	Philadelphia, Pa.	Philadelphia, Pa.
110703		St. p.	F. A. Goebel	61.95	61.95	111.3	20.3	3.0			1886	Freedom, Pa.	Pittsburg, Pa.
9433		St. s.	F. B. Thurber	68.22	34.11	81.8	19.2	7.3				Bought of United States.	New Haven, Conn.
120958		St. p.	F. B. Williams	86.14	84.76	117.0	23.0	4.0			1893	Pattersonville, La.	Brashear, La.
120947		St. p.	F. C. Fowler	50.62	48.09	60.3	80.0	4.6			1893	New London, Conn.	Hartford, Conn.
120683		St. p.	F. O. Latrobe	726.36	382.21	200.0	65.0	14.0	1,400		1879	Baltimore, Md.	Baltimore, Md.
120662		St. s.	F. E. Smith	32.44	16.22	67.8	16.5	6.1			1891	Cleveland, Ohio	Cleveland, Ohio.
120654		St. s.	F. E. Spinner	1,003.19	777.57	186.0	35.2	12.4			1874	Chatham, Ontario	Detroit, Mich.
120661		St. s.	F. H. Grove	26.31	13.40	49.9	15.0	6.4			1886	Athens, N. Y.	New York, N. Y.
120797		St. s.	F. H. Prince	2,047.35	1,547.70	240.0	42.0	23.4			1890	Detroit, Mich.	Ogdensburg, N. Y.
120550		St. s.	F. H. Stanwood	18.81	10.83	58.0	14.8	5.8			1883	Saugatuck, Mich.	Duluth, Minn.
121004		St. s.	F. J. Haynes	27.81	18.91	50.0	14.2	7.5			1895	Port Huron, Mich.	Port Huron, Mich.
60930		St. p.	F. J. O'Connell	57.62	54.74	92.6	18.1	3.4			1882	Cincinnati, Ohio	Cincinnati, Ohio.
120650		St. s.	F. O. Earnshaw	33.32	16.66	54.8	14.1	6.2			1886	Saugatuck, Mich.	Chicago, Ill.
120784		St. s.	F. P. Eachbacher	14.22	7.11	47.7	10.0	6.4			1889	Fairport, Ohio	Erie, Pa.
120586		St. p.	F. P. James	445.36	337.27	141.1	29.0	9.2			1884	Brooklyn, N. Y.	New York, N. Y.
120975		St. s.	F. P. Stoy	15.02	13.16	46.2	12.3	3.6			1894	Atlantic City, N. J.	Somers Point, N. J.
120720		St. s.	F. R. Buell	1,438.50	1,109.02	194.0	36.4	22.8			1888	Mount Clemens, Mich.	Detroit, Mich.
120927		St. s.	F. S. Sterling	78.19	39.10	90.9	20.0	8.0			1893	Monroe, Mich.	Do.
120880		St. s.	F. W. Bacon	37.05	24.63	68.2	14.7	6.7	†30		1891	Buffalo, N. Y.	Erie, Pa.
9493		St. s.	F. W. Bruns	388.48	300.28	153.8	23.1	8.5			1869	Wilmington, Del.	Philadelphia, Pa.
9938		St. s.	F. W. Devos	67.10	33.55	83.0	18.5	8.0			1870	Philadelphia, Pa.	New York, N. Y.
120834		St. s.	F. W. Fletcher	495.95	314.13	161.0	32.0	11.3			1891	Marine City, Mich.	Port Huron, Mich.
18301		St. s.	F. W. Gillett	28.86	14.43	54.5	15.1	7.1			1869	Huron, Ohio	Marquette, Mich.
120331		St. p.	F. Y. Batchelor	313.00	313.00	178.6	31.0	4.0			1878	Pittsburg, Pa.	Pemba, N. Dak.
120445		St. p.	F. C. A. Denkmann	182.87	182.87	120.0	32.0	4.0			1881	Dubuque, Iowa	Rock Island, Ill.
120835		St. s.	F. and F.	24.11	12.06	59.4	13.2	3.8			1892	Wilmington, N. C.	Wilmington, N. C.
120499		St. s.	F. and P. M. No. 1	760.96	625.00	181.0	30.2	12.1			1882	Detroit, Mich.	Milwaukee, Wis.
120500		St. s.	F. and P. M. No. 2	771.21	632.36	177.7	30.2	12.1			1882	do.	Port Huron, Mich.
120677		St. s.	F. and P. M. No. 3	924.60	678.27	190.0	32.8	12.4	700		1887	Gibraltar, Mich.	Do.
120719		St. s.	F. and P. M. No. 4	941.28	680.25	186.0	34.5	12.4			1888	Detroit, Mich.	Detroit, Mich.
120812		St. s.	F. and P. M. No. 5	1,296.71	226.00	38.0	24.2	12.2			1890	West Bay City, Mich.	Port Huron, Mich.
120584		St. s.	F. C. and A. E. Rowland	96.83	48.42	70.0	21.2	5.4			1884	Darien, Conn.	Coldspring, N. Y.
120969		St. s.	Falsban	71.63	35.81	70.7	19.4	9.4			1894	Buffalo, N. Y.	Buffalo, N. Y.
120863	K. J. S. T.	St. shp.	Fairfax	2,561.39	1,975.31	270.0	42.0	16.2	†2,400		1891	Wilmington, Del.	Baltimore, Md.
120762		St. p.	Fairhaven	319.92	240.57	130.2	26.5	6.2			1880	Tacoma, Wash.	Pt. Townsend, Wash.
121013		St. p.	Fairhaven	279.92	227.14	94.0	26.2	10.0			1896	Chelsea, Mass.	New Bedford, Mass.
120910		St. s.	Fairmount	24.55	12.28	54.0	15.0	6.1			1892	Cambridge, Md.	Baltimore, Md.
120879		St. p.	Fairplay	48.99	48.99	117.6	17.2	3.0		45	1891	Ashland, Ky.	Cincinnati, Ohio.
120040		St. s.	Falcon	79.59	54.78	75.1	14.4	7.7			1871	Buffalo, N. Y.	Baltimore, Md.
120356		St. s.	Falcon	154.28	85.68	121.0	20.2	9.4	120		1879	East Deering, Me.	Greenport, N. Y.
120404		St. y.	Falcon	119.61	76.50	102.5	15.0	6.6	150		1880	Wilmington, Del.	Wilmington, Del.
120593		St. s.	Falcon	46.18	23.00	68.0	15.0	6.0			1884	South Norwalk, Conn.	New York, N. Y.
120632		St. s.	Falcon	117.30	59.03	100.0	23.0	9.5	75		1886	San Francisco, Cal.	Los Angeles, Cal.
120687		St. y.	Falcon	82.77	60.00	90.2	16.7	6.8	†50		1887	Buffalo, N. Y.	Buffalo, N. Y.
120799		St. p.	Falls City	223.35	223.35	132.5	27.0	4.4			1890	New Albany, Ind.	Louisville, Ky.
120987		St. p.	Fallie	302.17	201.85	150.0	27.0	4.7			1894	Pittsburg, Pa.	Pittsburg, Pa.
120376		St. s.	Fanchon	13.82	6.91	45.4	12.3	4.5	10		1879	Grand Island, N. Y.	Port Huron, Mich.
8694		St. s.	Fanita	432.43	289.15	161.0	26.0	8.8	172		1868	Wilmington, Del.	Philadelphia, Pa.
120140		St. s.	Fannie	16.23	8.12	51.0	11.2	2.6	10		1874	New York, N. Y.	Galveston, Tex.
120490		St. p.	Fannie	150.93	80.09	85.4	18.4	3.7			1881	Carmel, Ill.	Memphis, Tenn.
120648		St. s.	Fannie	220.01	133.36	132.2	22.9	7.6			1886	Wilmington, Del.	Baltimore, Md.
120685		St. p.	Fannie	316.46	276.41	142.5	28.4	6.6	450		1887	Portland, Oreg.	Portland, Oreg.
120500		St. s.	Fannie G.	28.80	14.40	48.4	15.1	6.8			1883	Portland, Me.	Portland, Me.
90777		St. y.	Fannie H.	15.60	12.40	51.0	9.5	4.2			1875	Chicago, Ill.	Detroit, Mich.
120634		St. s.	Fannie I.	15.08	7.54	50.0	12.8	4.0			1886	Wilmington, Del.	Wilmington, Del.
120656		St. p.	Fannie Fearn	179.32	179.32	134.0	31.3	5.6			1886	Jeffersonville, Ind.	Apalachicola, Fla.
120421		St. s.	Fannie Lenox	39.42	19.71	68.2	17.0	7.0			1880	Bordentown, N. J.	Boston, Mass.
8866		St. s.	Fannie McKane	21.69	12.56	62.9	12.9	3.3			1872	Peekskill, N. Y.	New York, N. Y.

† Formerly st. s. Gorilla.

‡ Formerly *st. p. R. E. Phillips.

§ Formerly U. S. st. s. Kalmia.

¶ Formerly British st. s. Quebec.

‡ Formerly *st. p. W. B. Cole.

§ Formerly st. s. Odd Fellow.

‡ Gasoline.

† Formerly st. y. { a Mamie.

{ b Magna.

‡ Formerly st. s. Edith Peck.

† Estimated.

MERCHANT STEAM VESSELS OF THE UNITED STATES—Continued.

Official No.	Signal letters.	Rig.	Name of vessel.	Gross tonnage.	Net tonnage.	Length.	Breadth.	Depth.	Nominal horsepower.	Indicated horsepower.	When built.	Where built.	Home port (where permanent document issues).
						<i>Feet.</i>	<i>Feet.</i>	<i>Feet.</i>					
120130		St. a.	Fannie Tuthill	27.92	13.96	60.3	14.5	6.9	75		1873	East Saginaw, Mich	Toledo, Ohio.
120337		St. a.	Fannie Woodhall	167.48	146.78	112.0	21.5	7.0	280		1878	Wilmington, Del.	New York, N. Y.
120718		St. s.	Fannie C. Hart	476.71	394.62	142.8	30.0	10.6			1888	Manitowoc, Wis	Milwaukee, Wis.
120729		St. s.	Fannie L. Baker	43.52	21.76	68.0	17.6	6.0			1888	Detroit, Mich	Toledo, Ohio.
120249		St. s.	Fannie M. Gilbert	26.99	13.50	51.0	14.0	6.0	35		1876	Washington, D. C.	Washington, D. C.
120409		St. s.	Fannie P. Skeer	83.43	41.72	96.0	21.6	8.8			1879	Newburg, N. Y.	Perth Amboy, N. J.
120800		St. s.	Fanny H.	16.32	11.07	54.6	12.5	4.0			1890	Bay City, Mich	Port Huron, Mich.
120843		St. s.	Fanny P.	40.47	34.37	70.5	19.5	5.2			1888	Portsmouth, N. H.	Portsmouth, N. H.
9495	H. G. T. L.	St. a.	Fanny Oadwalader	336.56	263.95	158.8	22.8	7.9	145		1857	Philadelphia, Pa	Philadelphia, Pa.
120592		St. s.	Fanny Parnell	15.36	9.93	45.6	12.8	4.5			1884	Chicago, Ill.	Grand Haven, Mich.
120630		St. s.	Fanny Sprague	56.04	28.02	79.2	16.0	7.8			1872	Boston, Mass.	Damariscotta, Me.
120639		St. s.	Fanny M. Rose	33.62	17.75	75.4	14.2	5.6	135		1893	Grand Haven, Mich.	Grand Haven, Mich.
120265		St. p.	Fauwood	1,092.50	852.83	213.0	36.4	13.3	350		1876	Brooklyn, N. Y.	New York, N. Y.
120724		St. s.	Farallon	749.96	565.56	158.5	33.8	18.5	175	250	1888	San Francisco, Cal.	San Francisco, Cal.
120427		St. p.	Farmer	470.01	433.26	146.0	29.5	5.8	126		1880	Charleston, S. C.	Jacksonville, Fla.
120883		St. s.	Farniente	11.66	9.16	40.0	10.0	3.5	24		1891	Camden, N. J.	Do.
120244		St. s.	Farnsworth	34.64	17.32	64.5	15.3	6.5			1877	Allowaytown, N. J.	Bath, Me.
9300		St. s.	Farragut	14.25	7.13	44.0	12.0	5.0	40		1868	Buffalo, N. Y.	Detroit, Mich.
9982		St. p.	Farragut	647.91	455.78	153.0	33.2	12.1			1871	Brooklyn, N. Y.	New York, N. Y.
120814		St. s.	Farragut	47.06	23.53	66.0	18.0	7.3	40	80	1890	San Francisco, Cal.	San Francisco, Cal.
120772		St. s.	Fashion	48.42	26.28	64.2	16.3	7.8			1889	St. Joseph, Mich	Marquette, Mich.
120929		St. s.	Fashion	29.26	14.63	52.6	16.4	7.0			1893	West Bay City, Mich	Port Huron, Mich.
120845		St. y.	Fauzene	13.35	6.68	42.5	10.0	4.8			1891	Boston, Mass.	Boston, Mass.
9201		St. s.	Favorite	409.50	351.42	139.7	28.7	8.4	288		1864	Fort Howard, Wis	Detroit, Mich.
9835		St. p.	Favorite	269.53		132.0	28.2	9.8	290		1868	Utaladdy, Wash	Pt. Townsend, Wash.
9856		St. s.	Favorite	41.16	20.58	64.4	20.3	6.9	200		1869	Detroit, Mich	Marquette, Mich.
120022		St. p.	Favorite	43.64	43.64	103.0	14.8	2.2			1870	Southpoint, Ohio	Cincinnati, Ohio.
120165		St. s.	Favorite	83.78	41.89	96.0	16.6	8.4			1874	Portland, Oreg	Portland, Oreg.
120371		St. s.	Favorite	49.39	35.72	63.8	16.4	6.1			1879	Chicago, Ill.	Cleveland, Ohio.
120459		St. s.	Favorite	14.57	7.29	42.4	11.4	4.8			1881	Chinook, Oreg	Pt. Townsend, Wash.
120507		St. s.	Favorite	24.96	12.48	50.8	13.3	6.4			1882	Baltimore, Md.	Baltimore, Md.
120653		St. s.	Favorite	34.22	17.11	59.0	15.0	6.0	32		1886	Astoria, Oreg	Pt. Townsend, Wash.
120980		St. s.	Favorite	9.00	6.48	47.0	11.9	4.0			1894	Vermilion, Ohio	Sandusky, Ohio.
120967		St. s.	Favorite	399.81	271.88	127.6	30.6	8.2			1894	Tomkins Cove, N. Y.	New York, N. Y.
120407		St. p.	Fawn	73.00	73.00	91.9	19.1	3.4			1880	Hermann, Mo.	St. Louis, Mo.
120917		St. s.	Fawn	10.98	5.49	38.5	10.5	4.4			1892	Marshfield, Oreg	Coos Bay, Oreg.
120770		St. p.	Fay S.	63.45	63.45	101.8	21.4	3.4			1889	New Martinsville, W. Va.	Wheeling, W. Va.
120024		St. s.	Fayette	322.22	243.40	141.3	27.9	10.8	296		1872	Cleveland, Ohio	Marquette, Mich.
120682		St. s.	Fayette Brown	2,080.92	1,217.42	252.6	40.3	18.6	800		1887	Wyandotte, Mich	Detroit, Mich.
9983		St. s.	Fearless	18.92	10.67	58.0	11.0	4.0			1871	Brooklyn, N. Y.	Georgetown, S. C.
120286		St. s.	Fearless	106.01	71.79	89.8	17.4	8.7			1877	Fall River, Mass	Newport, R. I.
120332		St. o. bt.	Fearless	101.88	77.16	99.2	17.6	7.0			1878	Lockport, Ill.	Chicago, Ill.
120671		St. s.	Fearless	26.68	14.12	62.8	14.6	4.2	20		1887	Palatka, Fla	Key West, Fla.
120849	K. L. F. B.	St. s.	FEARLESS	400.03	200.02	145.0	26.0	16.0	350	1,200	1892	San Francisco, Cal.	San Francisco, Cal.
120945		St. s.	FEARLESS	656.29	471.79	160.0	35.0	15.6		450	1893	Wilmington, Del.	Camden, N. J.
120943		St. s.	Fearless	28.37	17.69	59.2	14.8	6.8			1893	Manitowoc, Wis	Grand Haven, Mich.
120644	K. D. L. H.	St. y.	Fedalia	95.91	47.96	108.4	20.3	9.8			1886	New York, N. Y.	New London, Conn.
120746		St. s.	Fedora	1,848.81	1,476.93	282.2	41.5	20.1			1889	West Bay City, Mich	Erie, Pa.
120922		St. p.	Ferd R.	45.58	45.58	93.8	16.2	3.0			1892	Greenwood, Miss	Vicksburg, Miss.
120810		St. p.	Ferd HEROLD	900.58	900.58	244.6	34.0	7.2			1890	Dubuque, Iowa	St. Louis, Mo.
120841		St. s.	Ferdinand Schlesinger	2,607.70	2,081.52	305.7	43.4	20.7			1891	Milwaukee, Wis	Milwaukee, Wis.
120527		St. s.	Fern	48.29	35.13	64.6	18.2	6.2			1882	Algona, Mich	Port Huron, Mich.
121025		St. s.	Feronia	64.81	42.13	84.0	16.0	6.0			1896	Peekskill, N. Y.	Albany, N. Y.
120496		St. s.	Fidget	27.38	13.69	61.0	16.5	6.0	75		1882	Bordentown, N. J.	Philadelphia, Pa.
120657		St. y.	Fidget	39.11	19.56	64.6	11.1	6.5			1886	East Boston, Mass	Boston, Mass.
120764		St. p.	Fidget	82.00	41.00	51.8	21.4	3.2	30		1889	Bayou Chico, Fla	Pensacola, Fla.
120959		St. s.	Fifteen	75.00	75.00	103.0	18.0	3.5		40	1893	Yazoo City, Miss	Vicksburg, Miss.
120531	J. W. V. Q.	St. s. hp.	Finance	2,603.03	1,919.78	295.0	38.4	23.4			1882	Chester, Pa	New York, N. Y.
120589		St. s.	Fire Fly	14.67	7.70	51.0	10.8	4.0			1884	Boston, Mass	Boston, Mass.
120972		St. s.	Fire Proofer	9.37	6.73	31.0	9.0	3.6	50		1888	Pullman, Ill.	Chicago, Ill.
120397		St. s.	Fisherman	18.70	9.35	54.1	12.2	5.2	20		1880	Detroit, Mich	Port Huron, Mich.
126415		St. s.	Fisher's Island	41.92	35.78	71.0	17.0	3.0			1884	Oneida, N. Y.	Somers Point, N. J.
120960		St. p.	Fish Hawk	13.15	6.58	55.8	13.2	2.1			1893	Edenton, N. C.	Edenton, N. C.
120755		St. s.	Fishing Queen	15.81	7.91	58.0	14.2	3.6			1889	Fairport, Ohio	Cleveland, Ohio.
120580		St. p.	Fiskill-on-Hudson	484.12	345.10	141.5	29.5	11.6			1884	Newburg, N. Y.	New York, N. Y.
9935		St. s.	Fleetfoot	47.08	30.70	41.4	16.3	4.8			1870	Bridgeport, Conn	Charleston, S. C.
120297		St. s.	Fleetwing	17.28	8.64	47.0	13.0	4.8			1877	Bordentown, N. J.	Trenton, N. J.
120447		St. s.	Fleetwood	134.67	67.70	111.5	17.2	7.0			1881	Portland, Oreg	Portland, Oreg.
120947		St. s.	Fleur de lis	13.27	7.91	45.0	9.0	4.0		20	1891	Wilmington, Del.	Philadelphia, Pa.
120902		St. p.	Flint	135.57	135.57	138.5	32.5	5.0			1892	Columbus, Ga.	New Haven, Conn.
120775		St. o. bt.	Floe	87.94	59.65	99.7	16.5	6.2			1882	Chicago, Ill.	Chicago, Ill.
120027		St. s.	Flora	17.67	8.84	39.2	12.4	5.5			1872	Boston, Mass	Boston, Mass.
120079		St. s.	Flora	30.49	10.25	41.0	12.4	4.3		15	1873	Shelbyville, Mass	New York, N. Y.

* Formerly st. a. Clarence H. Pitt.

MERCHANT STEAM VESSELS OF THE UNITED STATES—Continued.

Official No.	Signal letters.	Rig.	Name of vessel.	Gross tonnage.	Net tonnage.	Length.	Breadth.	Depth.	Nominal horsepower.	Indicated horsepower.	When built.	Where built.	Home port (where permanent document issues).
						<i>Feet.</i>	<i>Feet.</i>	<i>Feet.</i>					
120139		St. p.	Flora	86.48	78.80	75.6	16.8	4.9			1874	Brooklyn, N. Y.	Savannah, Ga.
120210		St. p.	Flora	561.63	455.97	174.3	27.7	10.6	400		1875	Milwaukee, Wis.	Detroit, Mich.
120428		St. c. bt.	Flora	129.36	103.71	103.7	96.0	17.8	20		1880	Ithaca, N. Y.	Norfolk, Va.
120515		St. s.	Flora	35.08	17.54	69.0	14.4	7.6			1882	New Orleans, La.	New Orleans, La.
120618		*St. p.	Flora	185.31	94.57	141.0	30.5	4.0	121		1885	Sacramento, Cal.	San Francisco, Cal.
120798		*St. s.	Flora	18.33	14.33	44.8	12.0	3.8			1889	Saugatuck, Mich.	Chicago, Ill.
120973		*St. p.	Flora Clark	180.56	180.56	130.0	25.3	4.5			1894	Hastings, Minn.	St. Paul, Minn.
120978		St. s.	Flora Holden	19.46	13.22	51.6	12.0	5.2	20		1879	Pillar Point, N. Y.	Marquette, Mich.
120379		*St. p.	Flora Swan	57.81	57.81	98.0	13.0	2.8	120		1896	Knoxville, Tenn.	Chattanooga, Tenn.
121016		St. p.	Flora Temple	47.59	25.83	83.6	18.5	6.0	133		1860	New Brunswick, N. J.	Jacksonville, Fla.
9639		St. s.	Florence	101.47	79.59	110.1	16.2	4.8			1866	Westerly, R. I.	Crisfield, Md.
9542		St. p.	Florence	245.10	171.74	127.0	21.6	7.9	150		1868	Keyport, N. J.	Washington, D. C.
9730		St. y.	Florence	26.51	13.25	71.0	14.0	4.0			1869	Baltimore, Md.	Grand Haven, Mich.
9859		St. p.	Florence	245.85	155.80	128.0	22.0	8.1			1864	East Haddam, Conn.	Philadelphia, Pa.
22672		St. s.	Florence	71.70	47.58	78.4	17.8	4.6	30		1882	Brewer, Me.	New York, N. Y.
120519		St. s.	Florence	102.74	75.44	81.0	18.3	5.7			1882	Setauket, N. Y.	Bridgeport, Conn.
120532		St. s.	Florence	42.01	21.01	61.5	16.3	6.8			1883	South Brooklyn, N. Y.	New York, N. Y.
120557		St. s.	Florence	36.20	18.10	58.0	15.0	7.0			1883	Boston, Mass.	Boston, Mass.
120613		*St. p.	Florence	41.91	41.91	77.0	16.0	3.0			1883	Malta, Ohio	Wheeling, W. Va.
120751		*St. p.	Florence	170.15	170.15	134.0	34.0	4.5			1889	Jeffersonville, Ind.	St. Louis, Mo.
120771		St. s.	Florence	29.24	14.62	57.6	10.5	3.0	15		1874	New York, N. Y.	Pensacola, Fla.
130016		St. s.	Florence	27.13	13.57	51.5	13.5	6.4			1867	Buffalo, N. Y.	Albany, N. Y.
120844		St. y.	Florence	12.77	9.57	42.3	9.2	3.6	20		1889	Vergennes, Vt.	New York, N. Y.
120851		St. s.	Florence	15.23	12.24	47.5	7.7	2.7	6		1891	Charlotte, N. Y.	Rochester, N. Y.
120901		St. s.	Florence	110.54	67.15	84.0	27.0	7.5			1892	Wilmington, Del.	New York, N. Y.
120909		St. y.	Florence	9.12	7.18	41.3	9.1	3.6			1891	Poquoson, Va.	Washington, D. C.
120996		St. y.	FLORENCE	9.54	6.49	47.5	9.7	2.8			1895	Geneva, Ohio	Cleveland, Ohio
120915		St. s.	Florence B	24.87	20.15	50.8	11.0	4.0			1892	Detroit, Mich.	Detroit, Mich.
120990		*St. p.	Florence Belle	150.05	150.05	150.0	27.0	3.0			1895	Pittsburg, Pa.	Pittsburg, Pa.
120886		*St. p.	Florence Henry	130.01	79.66	75.2	22.8	4.0			1891	Ballard, Wash.	Seattle, Wash.
120708		St. s.	Florence Shanks	39.34	26.42	96.0	16.5	3.8			1888	Mason City, W. Va.	Wheeling, W. Va.
115385		St. s.	Florence Yates	32.72	16.36	57.8	14.6	7.0			1875	Buffalo, N. Y.	Rochester, N. Y.
120753		St. s.	Florida	2,103.66	1,834.65	270.3	40.2	15.4			1889	do.	Buffalo, N. Y.
120797		*St. p.	Florida	301.38	150.69	113.7	29.4	4.8			1890	Pensacola, Fla.	Pensacola, Fla.
120926	K. L. P. D.	St. shp.	FLORIDA	1,767.54	1,307.54	230.0	35.5	18.5	180	700	1887	Port Glasgow, Scotland.	New Haven, Conn.
120854		St. s.	Florine	90.22	25.94	99.8	25.3	5.6		201	1891	New Orleans, La.	New Orleans, La.
120982		St. p.	Flushing	521.26	883.49	163.0	32.5	9.5	400		1877	Wilmington, Del.	New York, N. Y.
120904		St. s.	Flushing	49.18	24.59	59.4	17.6	7.0			1892	Tottenville, N. Y.	Do.
120876		St. s.	Flyer	427.88	358.50	170.0	21.0	15.0			1891	Portland, Ore.	Portland, Ore.
120858		St. y.	Flying Dutchman	18.83	9.42	49.0	9.4	7.0	118		1884	South Boston, Mass.	New York, N. Y.
120759		*St. p.	Ford City	93.74	73.04	103.8	18.8	3.0			1889	Pittsburg, Pa.	Pittsburg, Pa.
9914		St. s.	Forest City	1,236.29	993.60	213.7	33.5	21.3			1870	Cleveland, Ohio	Detroit, Mich.
10609		St. p.	Forest City	247.24	176.17	117.8	18.6	6.6			1885	Portland, Me.	Saco, Me.
120238		St. s.	Forest City	86.88	43.44	90.0	20.2	9.2			1872	Philadelphia, Pa.	Savannah, Ga.
120689		St. s.	Forest Queen	138.94	69.47	100.8	22.2	7.2			1887	Athens, N. Y.	Portland, Me.
185446		St. y.	Forget-me not	37.61	21.20	80.0	15.3	6.0			1880	Greenpoint, N. Y.	New York, N. Y.
120971	K. L. W. S.	St. y.	FORMOSA	238.09	119.05	138.8	22.0	11.2	600		1894	Boston, Mass.	Boston, Mass.
17012		St. p.	Fort Lee	430.63	334.33	137.2	29.8	10.7			1866	New York, N. Y.	New York, N. Y.
120884		St. s.	Fortuna	85.46	42.73	79.3	20.0	9.6			1892	Brooklyn, N. Y.	Do.
120202		St. s.	Fortune	199.77	108.58	104.5	29.0	11.0	400		1875	Detroit, Mich.	Detroit, Mich.
120614		St. y.	Fortune	9.51	5.24	31.7	11.0	3.4			1883	Reading, Pa.	Somers Point, N. J.
120590		St. s.	Forward	18.51	9.26	44.0	17.8	5.7			1884	Brooklyn, N. Y.	New York, N. Y.
120174		St. s.	Fountain	32.28	25.09	61.7	14.3	5.0			1874	Rondout, N. Y.	Do.
120342		St. s.	Fox	35.09	12.29	68.6	17.0	5.6	60		1878	Philadelphia, Pa.	Shieldsboro, Miss.
120907	K. L. H. W.	St. s.	FOXHALL	843.08	538.29	190.0	28.2	20.0	1,000		1885	Newcastle, England	New Orleans, La.
120406	H. G. P. S.	St. y.	Fra Diavola	64.61	44.42	103.4	15.9	5.5			1880	Tottenville, N. Y.	New York, N. Y.
9313		St. p.	Frances	988.18	717.82	222.7	32.8	10.0	800		1865	Wilmington, Del.	Providence, R. I.
120727		St. s.	Frances	20.73	13.45	59.4	16.9	4.2	16		1888	Georgetown, D. C.	Newbern, N. C.
120925		St. s.	FRANCES	80.41	40.21	80.5	17.0	8.4	200		1893	Sparrows Point, Md.	Baltimore, Md.
120747		St. s.	Francis Cutting	91.08	58.79	80.5	20.5	7.6	25	98	1889	San Francisco, Cal.	San Francisco, Cal.
120754		St. s.	Francis Hinton	417.34	331.07	152.2	30.9	10.8			1889	Manitowoc, Wis.	Milwaukee, Wis.
120937		St. s.	Francis A. Bird	14.55	7.28	40.0	12.8	6.2			1893	Buffalo, N. Y.	Buffalo, N. Y.
120426		St. c. bt.	Francis B. Thauber	131.42	111.01	95.8	17.8	8.8			1880	Lockport, N. Y.	Do.
120336		St. s.	Francis E. Pinto	19.88	9.94	53.3	11.2	4.2	20		1878	Brooklyn, N. Y.	New York, N. Y.
120033		St. s.	Francis J. Ward	40.39	20.20	60.0	17.0	7.3			1872	Boston, Mass.	Boston, Mass.
120621		St. s.	Francis R. Anderson	30.81	15.41	75.6	15.0	6.2			1885	Chicago, Ill.	Chicago, Ill.
120361		St. p.	Frank	27.65	27.65	64.0	19.0	2.9			1879	La Crosse, Wis.	La Crosse, Wis.
120552		St. s.	Frank	26.44	13.22	57.5	14.8	6.4			1883	Baltimore, Md.	Jacksonville, Fla.
120938		St. s.	Frank	61.50	30.75	75.6	17.8	7.6			1893	Rondout, N. Y.	Albany, N. Y.
120839		St. s.	FRANK W.	93.12	46.56	74.8	18.6	11.5	200		1891	Buffalo, N. Y.	Port Huron, Mich.
120275		St. s.	FRANK Burnett	7.61	7.61	50.5	9.2	2.8			1876	Quincy, Ill.	Paducah, Ky.
120256		St. s.	FRANK Canfield	48.10	25.03	62.6	16.0	7.0	20		1875	Manistee, Mich.	Grand Haven, Mich.

1 Formerly st. p. Silver Star.

2 Formerly U. S. Q. M. st. s. Barrancas.

3 Formerly st. s. Nellie Flagg.

4 Formerly st. s. Samuel H. Barons.

5 Formerly British st. s. Hondo.

6 Formerly st. p. Gazelle.

7 Formerly st. y. Emu.

8 Formerly st. p. Maspath.

9 Formerly British st. s. Foxhall.

† Estimated.

MERCHANT STEAM VESSELS OF THE UNITED STATES—Continued

Official No.	Signal letters.	Rig.	Name of vessel.	Gross tonnage.	Net tonnage.	Length.			Nominal horsepower.	Indicated horsepower.	When built.	Where built.	Home port (where permanent document issues).
						Feet.	Feet.	Feet.					
120807		St. s.	Frank Edward	39.34	29.65	58.3	14.0	5.7		80	1890	Grand Haven, Mich.	Grand Haven, Mich.
120770		*St. p.	Frank Gilmore	243.62	160.02	135.0	24.3	4.3			1883	Pittsburg, Pa.	Pittsburg, Pa.
120903	K. L. H. Q.	St. p.	Frank Jones	1,634.42	1,078.65	253.0	36.3	13.8	1,200		1892	Bath, Me.	Portland, Me.
120473		St. s.	Frank Mattson	7.72	5.43	42.0	10.5	3.1			1882	Erie, Pa.	Erie, Pa.
120430		St. s.	Frank Pigeon, jr.	23.86	11.93	51.5	14.6	9.5	36		1880	Philadelphia, Pa.	Camden, N. J.
120604		*St. p.	Frank Preston	55.82	55.82	120.0	19.3	2.9			1884	Catlettsburg, Ky.	Cincinnati, Ohio.
121015		St. s.	FRANK ROCKEFELLER	2,759.86	2,013.55	366.5	45.0	26.0	1,850†		1896	Superior, Wis.	Buffalo, N. Y.
120985		*St. p.	Frank Sessoms	79.31	75.34	86.6	22.8	3.6	75		1894	Wilmington, N. C.	Wilmington, N. C.
120358		*St. p.	Frank Sherman	131.71	131.71	117.2	33.2	4.4			1878	Grafton, Ill.	Burlington, Iowa.
120568		*St. p.	Frank Silva	200.05	181.83	99.0	28.0	5.5	40		1883	San Francisco, Cal.	San Francisco, Cal.
121012		St. p.	Frank Tracy	6.36	6.36	42.1	9.3	4.0	25		1871	Erie, Pa.	Marquette, Mich.
120769		St. s.	Frank Von Behren	93.12	93.12	116.0	24.0	3.0			1896	Spottsville, Ky.	Evansville, Ind.
90944		St. s.	Frank Woods	384.63	316.48	120.0	25.6	10.6			1888	Saugatuck, Mich.	Grand Haven, Mich.
120984		St. s.	FRANK A. LOW	52.67	26.34	76.5	16.7	7.9			1877	Belfast, Me.	Norfolk, Va.
120796		St. p.	FRANK E. BARNES	46.34	29.29	66.7	16.3	7.2	50		1892	Manistee, Mich.	Grand Haven, Mich.
120908		St. s.	FRANK E. KIRBY	532.91	374.57	195.5	30.0	10.2			1890	Wyandotte, Mich.	Detroit, Mich.
120993		St. s.	FRANK K. Esherick	69.90	34.9*	68.5	16.9	8.0	150		1890	Philadelphia, Pa.	Philadelphia, Pa.
120687		St. s.	Frank L. Bapst	42.39	28.83	59.4	17.3	6.9			1895	Buffalo, N. Y.	Buffalo, N. Y.
120861		St. s.	Frank L. Vance	1,731.38	1,444.10	257.6	39.5	20.2	700		1887	Cleveland, Ohio.	Milwaukee, Wis.
120343		St. s.	Frank P. Geiken	35.57	22.03	69.0	15.2	6.6	75		1891	Grand Haven, Mich.	Grand Haven, Mich.
9200		St. s.	Frank R. Crane	16.98	8.49	47.8	12.0	6.2			1878	Chicago, Ill.	Chicago, Ill.
120789		St. s.	Frank S. Butler	38.89	19.45	65.9	14.9	7.5			1865	do	Toledo, Ohio.
121008		St. s.	Frank W. Munn	93.47	46.74	84.0	19.5	9.6	250		1889	Philadelphia, Pa.	Philadelphia, Pa.
120558		St. s.	Frank and Lloyd	16.92	8.76	48.7	12.6	5.8			1895	Lubeck, Me.	Lubeck, Me.
120610		St. s.	Frankie	119.55	96.33	104.4	22.6	7.4			1883	Wilmington, Del.	Philadelphia, Pa.
120691		St. s.	Franklin Edson	112.27	63.26	90.0	18.6	8.7			1885	Brooklyn, N. Y.	New York, N. Y.
120837		*St. p.	Franklin N. Brown	95.10	47.55	84.0	19.7	9.9	20		1887	Elizabethport, N. J.	Do.
120463		St. s.	Freddie	35.06	35.06	73.0	16.0	3.0	58		1891	Rock Island, Ill.	Rock Island, Ill.
120748		St. s.	Freddie W. Decker	20.08	14.36	65.0	13.0	5.0			1881	Norwalk, Conn.	Bridgeport, Conn.
120846		St. s.	Fred. B.	16.84	8.42	47.6	14.2	5.0			1889	West Bay City, Mich.	Port Huron, Mich.
120206		St. s.	Fred. L.	19.94	12.53	48.2	14.9	4.0			1877	Chicago, Ill.	Detroit, Mich.
120742		St. s.	Fred. Engel	21.10	14.02	50.4	13.2	5.6			1875	Milwaukee, Wis.	Milwaukee, Wis.
120785		St. s.	Fred. Kelley	770.12	575.09	212.2	32.8	14.2	306		1871	Toledo, Ohio.	Cleveland, Ohio.
9494		St. s.	Fred. King	13.40	6.70	50.0	10.4	4.5			1889	Erie, Pa.	Erie, Pa.
120888		St. s.	Fred. Kopp	24.51	24.51	49.8	14.5	5.5	30		1862	Philadelphia, Pa.	New York, N. Y.
120513		St. s.	Fred. McOwen	31.31	15.66	54.2	15.4	5.8	50		1892	Tuckerton, Pa.	Philadelphia, Pa.
120703		*St. p.	Fred. Mercer	1,224.37	966.24	232.0	35.5	18.2			1882	Buffalo, N. Y.	Buffalo, N. Y.
120794		St. s.	Fred. Nellis	70.26	57.17	96.0	19.0	4.0			1876	Jeffersonville, Ind.	Cairo, Ill.
120692		*St. p.	Fred. Pabat	2,430.78	1,929.40	287.3	42.6	24.0			1890	Milwaukee, Wis.	Chicago, Ill.
120567		St. p.	Fred. Stone	23.89	23.89	69.6	20.0	2.3			1887	Point Pleasant, W. Va.	Wheeling, W. Va.
121019		*St. p.	Fred. Wilson	523.82	408.98	174.0	30.8	5.4			1883	Pittsburg, Pa.	Pittsburg, Pa.
95672		St. s.	Fred A. Lee	60.12	40.89	70.0	16.0	9.0			1896	Port Huron, Mich.	Port Huron, Mich.
120757		St. s.	Fred. B. Dalzell	90.57	40.29	78.5	19.0	9.4	200		1882	Wilmington, Del.	New York, N. Y.
120677		St. s.	Fred. B. Hall	14.83	7.42	50.0	10.5	5.0			1883	Erie, Pa.	Erie, Pa.
120471		St. s.	Fred E. Scammell	32.65	16.33	54.7	15.7	7.0		95	1891	Brooklyn, N. Y.	Newark, N. J.
120758		St. s.	Fred F. Brown	41.74	29.36	53.2	14.0	4.0			1882	Northport, N. Y.	Bridgeport, Conn.
120946		St. c. bt.	Fred. J. Fenner	37.08	18.54	57.5	16.0	7.0			1889	Jersey City, N. J.	New York, N. Y.
120437		St. p.	Fred. M. Lawrence	124.20	92.46	89.0	17.5	9.8			1893	Buffalo, N. Y.	Do.
120579		St. p.	Fred. de Barry	395.24	323.06	161.6	24.2	8.0	250		1881	Wilmington, Del.	Do.
9502		St. s.	FREDENICA	293.88	256.10	117.8	26.0	6.8	175		1894	Philadelphia, Pa.	Wilmington, Del.
120572		St. s.	Frederick	82.51	82.51	96.4	14.3	3.0			1883	Tusculum, Mo.	St. Louis, Mo.
120702		St. s.	Frederick Fraley	13.70	6.85	44.8	11.0	4.6	27		1864	Philadelphia, Pa.	Baltimore, Md.
120478		St. s.	Fredk. Janzen	28.61	14.31	58.0	15.5	5.9			1884	do	Wilmington, Del.
120761		St. s.	Frederick Koehn	39.88	19.94	70.0	13.8	6.0			1886	Milwaukee, Wis.	Milwaukee, Wis.
120055		St. s.	Frederick E. Ives	120.64	60.32	101.5	21.5	9.8			1882	Fly Mountain, N. Y.	New Haven, Conn.
120849		*St. p.	Frederick K. Billings	749.50	677.74	200.0	36.9	6.0	†280		1889	Pasco, Wash.	New York, N. Y.
120846		St. s.	Frederick M. Wilson	26.62	13.31	60.0	15.0	6.2	25		1872	Philadelphia, Pa.	Rockland, Me.
121003	K. M. L. F.	St. y.	Free Lance	33.74	16.87	60.0	15.5	6.2	30		1887	New London, Conn.	New London, Conn.
9142		St. s.	FREER LANCE	132.62	90.12	118.4	20.7	10.7			1895	Elizabethport, N. J.	New York, N. Y.
120842		St. s.	Fremont	24.98	12.49	57.5	14.3	6.3			1857	Philadelphia, Pa.	Boston, Mass.
120982		*St. p.	Friend	12.07	6.04	37.8	9.0	3.7	†15		1890	Boston, Mass.	Do.
110279		St. s.	Fritz	200.38	153.12	120.0	26.0	3.8			1894	Jeffersonville, Ind.	Cairo, Ill.
120084		St. s.	Fritz Karste	27.71	15.33	50.0	13.0	6.1			1876	Sheboygan, Wis.	Milwaukee, Wis.
120649		St. s.	Frolic	32.29	16.16	65.7	18.2	6.2	55		1873	Stockton, Cal.	San Francisco, Cal.
120806		St. s.	Frolic	13.06	7.73	45.3	11.4	4.0			1886	New Rochelle, N. Y.	Port Jefferson, N. Y.
120750		St. s.	Frolic	6.22	5.91	41.0	13.0	3.0			1890	Charleston, S. C.	Charleston, S. C.
121018		*St. p.	FRONTENAC	2,003.68	1,676.07	270.4	40.2	19.8	1,050†		1889	Cleveland, Ohio.	Marquette, Mich.
120591	K. C. Q. J.	St. s.	Frontenac	146.51	146.51	138.9	29.8	5.0	†150		1896	Wabasha, Minn.	La Crosse, Wis.
121003		St. s.	Fruitburg	926.63	563.68	274.3	33.2	16.2			1884	Philadelphia, Pa.	Baltimore, Md.
9961		St. p.	Fruitvale	47.32	32.18	77.0	14.0	4.0	80	100	1895	San Francisco, Cal.	San Francisco, Cal.
120825		St. p.	Fulton	647.91	457.11	153.0	33.2	12.1			1871	Brooklyn, N. Y.	New York, N. Y.
121007		St. s.	Fulton Market	53.02	53.02	129.0	19.0	3.0			1891	Madison, Ind.	Louisville, Ky.
120070		*St. p.	Future City	158.97	77.69	132.8	28.0	6.6			1895	Noank, Conn.	New York, N. Y.
				569.30	589.30	187.4	36.0	6.1			1873	Cincinnati, Ohio.	St. Louis, Mo.

† Formerly at s. May Queen.
 ‡ Formerly U. S. st. p. Walker Morris.

§ Formerly at s. { a Henry C. Winship.
 } Francis H. Jackson.

¶ Formerly at s. R. Davis.
 † Estimated.

MERCHANT STEAM VESSELS OF THE UNITED STATES—Continued.

Official No.	Signal letters.	Rig.	Name of vessel.	Gross tonnage.	Net tonnage.	Length.	Breadth.	Depth.	Nominal horsepower.	Indicated horsepower.	When built.	Where built.	Home port (where permanent document issues).
G.													
85937	*St. p.	G. A. Mower	29.00	29.00	77.0	12.0	2.6	1886	Arcola, Minn.	St. Paul, Minn.
85554	St. s.	G. B. Farrington	9.96	6.80	45.0	8.0	3.0	18	1878	Clayton, N. Y.	Cape Vincent, N. Y.
85901	*St. p.	G. B. Monteith	69.03	62.91	103.4	18.2	2.0	1885	Longreach, W. Va.	Evansville, Ind.
86349	St. s.	G. B. Otis	25.16	10.93	63.0	15.0	2.0	50	1896	East Providence, R. I.	Providence, R. I.
85568	St. s.	G. C. Adams	80.32	40.37	83.6	20.0	7.0	1878	Jersey City, N. J.	Albany, N. Y.
85615	St. s.	G. C. Dean	16.77	11.12	50.9	14.2	4.0	20	1878	Tottenville, N. Y.	New York, N. Y.
86290	St. s.	G. F. Derickson	27.30	13.65	51.0	16.0	3.3	1894	Elizabeth City, N. C.	Edenton, N. C.
10492	St. s.	G. H. Notter	33.58	16.79	58.0	14.0	5.6	1862	Buffalo, N. Y.	New York, N. Y.
10511	St. s.	G. H. Starbuck	27.25	15.12	61.8	15.5	6.3	1862	New Baltimore, N. Y.	Do.
85880	St. s.	G. J. Durr	26.23	13.12	56.8	14.4	6.8	1863	Saugatuck, Mich.	Chicago, Ill.
106901	*St. p.	G. J. Seufferle	138.00	62.54	72.4	28.6	7.5	50	1891	Baltimore, Md.	Washington, D. C.
86263	*St. p.	G. M. Sivity	98.94	98.94	123.5	24.0	4.6	148	1893	Leclaire, Iowa	St. Louis, Mo.
86128	K. J. D. B.	St. s.	G. M. Winslow	197.64	98.82	112.2	23.8	13.1	1600	1891	East Boston, Mass.	Boston, Mass.
85390	St. s.	G. R. Green	18.16	12.27	48.2	11.4	4.7	1874	Milwaukee, Wis.	Grand Haven, Mich.
85527	St. s.	G. S. Allyn	129.44	82.19	117.5	19.2	8.9	1878	Mystic, Conn.	Stonington, Conn.
86294	St. s.	G. T. Thayer	7.95	5.63	46.0	9.3	2.2	1894	Charleston, W. Va.	Wheeling, W. Va.
85618	St. s.	G. W. Danielson	130.76	102.76	106.5	21.6	8.5	1880	Mystic Bridge, Conn.	Providence, R. I.
10157	St. s.	G. W. Gardner	53.19	26.60	65.0	14.7	8.4	1862	Cleveland, Ohio	Chicago, Ill.
86272	*St. p.	G. W. Lyon	124.67	86.17	115.0	22.0	4.4	1893	Tell City, Ind.	Evansville, Ind.
85987	*St. p.	G. W. Mayo	124.06	78.56	109.0	20.0	2.5	1888	Fort Smith, Ark.	Memphis, Tenn.
86041	*St. p.	G. W. Shaver	313.10	276.15	139.6	28.2	5.4	1889	Portland, Ore.	Portland, Ore.
83726	St. s.	G. W. Wright	32.77	16.39	56.0	14.5	6.2	1882	Brooklyn, N. Y.	New York, N. Y.
86171	St. s.	G. M. A. Hermann	34.46	17.23	61.6	14.6	6.5	1891	Milwaukee, Wis.	Milwaukee, Wis.
85517	*St. p.	G. W. R. Bailey	462.93	462.93	200.0	32.5	10.0	1877	Pittsburg, Pa.	St. Louis, Mo.
86061	St. s.	Gadabout	21.81	15.93	53.0	10.3	5.0	1889	Elizabeth, N. J.	Mobile, Ala.
86229	St. y.	Gadabout	9.91	7.30	47.0	9.6	3.4	1892	Phoenix, N. Y.	Oswego, N. Y.
120617	St. y.	Galvota	51.19	30.24	77.2	14.6	7.0	190	1885	Camden, N. J.	New York, N. Y.
85740	St. y.	Galatea	11.65	11.65	46.0	10.5	3.7	15	1882	Perth Amboy, N. J.	Albany, N. Y.
86243	St. y.	Galena	17.90	8.95	58.0	9.0	6.2	150	1893	Newburyport, Mass.	Boston, Mass.
86127	St. bge.	Gallon	237.13	146.08	105.7	30.3	9.6	500	1891	Philadelphia, Pa.	New York, N. Y.
85346	St. s.	Game Cock	11.60	5.80	40.0	11.0	5.6	30	1874	Buffalo, N. Y.	Baltimore, Md.
85706	St. s.	Ganges	22.96	18.48	55.0	12.0	4.4	20	1881	Saugatuck, Mich.	Erie, Pa.
86172	St. s.	Gard. B. Reynolds	45.12	22.56	64.3	15.5	7.0	95	1891	Philadelphia, Pa.	Philadelphia, Pa.
85293	St. s.	Garden City	351.88	276.23	133.4	26.0	11.8	1873	Ogdensburg, N. Y.	Port Huron, Mich.
85425	St. p.	Garden City	825.55	575.67	171.2	33.8	14.0	1872	Chester, Pa.	New York, N. Y.
85592	St. p.	Garden City	1,080.70	730.42	208.6	37.0	13.6	625	1879	San Francisco, Cal.	San Francisco, Cal.
85720	*St. p.	Gardie Eastman	100.29	100.29	111.5	20.7	3.5	150	1882	South Stillwater, Minn.	Rock Island, Ill.
86251	St. s.	Gardiner	38.57	22.68	65.9	14.3	5.0	125	1893	Bath, Me.	Bath, Me.
85619	St. s.	Garland	249.26	171.69	107.2	29.4	11.7	500	1880	Detroit, Mich.	Detroit, Mich.
86094	St. s.	Garland	166.61	115.44	97.2	18.7	7.1	1890	Port Townsend, Wash.	Pt. Townsend, Wash.
10086	St. s.	Garnet	27.03	13.52	51.0	19.0	3.0	1866	Bath, Me.	Mt. Desert Ferry, Me.
86302	St. s.	Gartenlaube	23.53	11.77	49.2	12.0	5.3	1894	Lockport, N. Y.	Buffalo, N. Y.
77166	St. s.	Gaspee	113.49	56.75	83.2	22.0	10.3	1893	Wilmington, Del.	Providence, R. I.
86159	*St. p.	Gasconade	74.35	74.35	107.4	23.9	3.5	1891	Louise Island, Mo.	St. Louis, Mo.
85685	J. V. N. D.	St. s.	Gaston	846.93	463.59	212.0	31.5	19.0	540	1881	Wilmington Del.	Baltimore, Md.
85557	J. T. C. G.	St. shp.	Gate City	1,997.11	1,112.13	254.0	38.7	15.7	1878	Chester, Pa.	Savannah, Ga.
85909	*St. p.	Gate City	109.44	109.44	125.0	25.7	4.5	1885	Madison, Ind.	Cincinnati, Ohio.
86151	St. p.	Gay Head	701.92	443.32	203.0	34.0	11.6	701	1891	Philadelphia, Pa.	New Bedford, Mass.
85803	*St. p.	Gayoso	197.97	197.97	127.3	28.0	4.8	1883	Brownsville, Pa.	Evansville, Ind.
86259	St. s.	Gazel	9.71	8.31	47.0	8.6	3.4	12	1893	Peoria, Ill.	Peoria, Ill.
85272	St. s.	Gazelle	182.52	131.05	123.0	25.0	9.5	200	1873	Detroit, Mich.	Buffalo, N. Y.
85389	St. y.	Gazelle	13.90	10.60	63.0	13.2	3.8	27	1875	Philadelphia, Pa.	Philadelphia, Pa.
85405	St. s.	Gazelle	109.99	92.65	68.0	18.0	6.0	1875	Buffalo, N. Y.	Camden, N. J.
85539	St. s.	Gazelle	36.00	18.00	63.9	13.0	6.2	25	1878	do	Marquette, Mich.
85590	St. s.	Gazelle	10.33	5.17	35.8	9.0	4.3	1876	Lynn, Mass.	Boston, Mass.
85994	*St. p.	Gazelle	52.69	35.25	56.0	18.5	3.0	1888	Georgetown, Fla.	Jacksonville, Fla.
86085	St. s.	Gazelle	15.83	7.92	47.0	10.0	6.1	1887	Nelsonville, Ohio	Wheeling, W. Va.
86235	St. s.	Gazelle	46.48	23.24	60.0	13.6	5.2	45	1892	Newbern, N. C.	Newbern, N. C.
85716	St. s.	Gem	10.24	6.29	38.8	10.4	3.6	1882	Conneaut, Ohio	Sandusky, Ohio.
85836	K. C. J. M.	St. y.	Gem	13.95	7.68	40.0	10.5	3.5	1884	Greenport, N. Y.	Salem, Mass.
86286	St. s.	Gem	8.52	5.64	40.0	8.6	2.9	1894	Pocomoke City, Md.	Crisfield, Md.
86198	*St. p.	Gemini	14.56	12.50	35.0	13.6	4.0	1892	Picolata, Fla.	Jacksonville, Fla.
86273	*St. y.	Gemini	13.93	11.16	48.5	8.4	3.6	1893	Nyack, N. Y.	New York, N. Y.
86056	St. s.	GENERAL	332.44	201.64	130.0	25.1	9.4	1300	1889	Brooklyn, N. Y.	Newport, R. I.
26825	St. s.	General Cadwalader	383.59	324.71	186.6	20.0	7.4	1845	Wilmington, Del.	Philadelphia, Pa.
85414	St. s.	General Canby	88.96	44.48	85.3	19.8	8.5	100	1875	Southend, Wash.	Seattle, Wash.
85677	St. s.	Gen'l Gardfield	21.31	10.06	55.6	14.0	4.7	1881	Rainier, Ore.	Astoria, Ore.
22153	St. s.	General Leavitt	22.65	12.11	59.3	10.3	5.5	40	1860	Bath, Me.	Luber, Me.
130126	St. p.	General Lincoln	398.60	248.60	160.6	28.2	8.8	1878	Chelsea, Mass.	Boston, Mass.
10526	St. p.	General McCallum	1,396.09	1,165.04	238.6	27.0	13.8	1864	Glasgow, Scotland	New York, N. Y.
10979	St. p.	General McDonald	541.18	424.40	222.0	29.7	9.7	400	1851	Baltimore, Md.	Albany, N. Y.
85627	St. s.	General Newton	40.83	20.42	63.7	16.8	6.6	20	1880	Athens, N. Y.	New York, N. Y.

1 Formerly st. s. Gertrude.

2 Formerly st. p. Alfred Cooper.

3 Formerly st. y. Florence.

4 Formerly st. y. } a Galatea.

5 Formerly st. y. } b Daisy Farlin.

6 Formerly st. s. James McCaldin.

7 Formerly st. s. William Whildin.

8 Formerly st. s. Spray.

9 Formerly st. p. Nahant.

† Estimated.

‡ Gas motor.

MERCHANT STEAM VESSELS OF THE UNITED STATES—Continued.

Official No.	Signal letters.	Rig.	Name of vessel.	Gross tonnage.	Net tonnage.	Length.	Breadth.	Depth.	Nominal horsepower.	Indicated horsepower.	When built.	Where built.	Home port (where permanent document issued).
						Feet.	Feet.	Feet.					
85519		St. p.	General Pierson	485.42	485.42	202.0	42.0	7.2			1877	Metropolis, Ill.	Memphis, Tenn.
10978		St. a.	General Sheridan	53.56	30.21	73.0	15.0	7.0			1864	Sleightsburg, N. Y.	Albany, N. Y.
86154		St. p.	General Slocum	1,284.87	1,013.89	236.3	38.0	12.4	1,500		1891	Brooklyn, N. Y.	New York, N. Y.
85668		St. a.	General Weitzell	33.78	21.74	59.4	12.2	6.2	135		1881	Buffalo, N. Y.	Marquette, Mich.
85390	J. N. H. R.	St. a.	General Whitney	1,848.85	1,195.87	227.4	40.5	18.2			1873	Wilmington, Del.	Boston, Mass.
85696		St. a.	General G. Mott	48.42	24.21	75.0	17.0	8.0	75		1881	Bordentown, N. J.	Philadelphia, Pa.
85870		St. a.	Gen'l I. J. Wistar	60.59	30.30	69.8	18.2	8.0	125		1886	Philadelphia, Pa.	Baltimore, Md.
150584		St. a.	General J. B. Carr	84.72	42.36	84.6	23.2	8.8			1892	Rondout, N. Y.	Albany, N. Y.
85404		St. p.	General J. S. Schultz	461.87	361.67	138.6	30.0	7.5	122		1875	Camden, N. J.	Camden, N. J.
85798		St. a.	Gen'l W. B. Franklin	10.20	6.80	45.0	8.6	3.6			1880	Pampano, N. J.	Cape Vincent, N. Y.
10514		St. s.	General Franz Sigel	90.26	52.61	72.0	20.6	7.8			1863	New York, N. Y.	New York, N. Y.
10599		St. s.	Gen'l George G. Meade	32.52	16.26	60.0	15.2	2.6	52		1865	Philadelphia, Pa.	Do.
8926		St. s.	Genesta	85.55	42.77	75.0	19.0	9.0			1873	do	Do.
86687		St. s.	Genevieve	38.53	19.27	55.1	15.5	7.0			1890	Buffalo, N. Y.	Buffalo, N. Y.
86320		St. a.	Genevieve	48.27	24.14	75.8	16.0	7.7	350		1895	New Bedford, Mass.	New Bedford, Mass.
85912		St. p.	Genil	73.21	51.37	91.5	19.9	4.0			1885	Pittsburg, Pa.	Pittsburg, Pa.
86209		St. a.	George B., jr.	32.64	16.32	61.5	15.2	6.6	125		1892	Baltimore, Md.	Wilmington, Del.
86188		St. p.	George Brady	46.75	46.75	95.8	20.4	4.5			1891	Pittsburg, Pa.	Pittsburg, Pa.
85672		St. a.	George Burnham	332.78	219.03	149.0	28.0	10.1			1890	Greenbay, Wis.	Milwaukee, Wis.
86142		St. a.	George Cooper	53.90	28.85	68.0	18.4	9.0			1891	Manitowoc, Wis.	Do.
85661	4496	St. a.	George Curtis	155.48	77.74	121.2	20.3	8.4			1881	Boothbay, Me.	Newport, R. I.
86343		St. a.	George Dunbar	238.25	190.82	133.5	23.3	9.1			1867	Allegan, Mich.	Chicago, Ill.
86434		St. a.	George Emerson	35.13	17.57	61.6	15.2	7.4			1884	Buffalo, N. Y.	Marquette, Mich.
86323		St. a.	George F. rwell	977.93	794.36	182.4	34.8	19.6			1895	Marine City, Mich.	Duluth, Minn.
85748		St. a.	George Field	29.12	14.56	55.8	15.0	6.2			1882	Buffalo, N. Y.	Albany, N. Y.
86058		St. y.	George Fullerton	25.32	18.55	49.2	9.5	6.0			1889	do	Buffalo, N. Y.
85609		St. a.	George Hudson	131.24	81.52	114.6	18.5	9.2	80		1880	Kennebunk, Me.	Greenport, N. Y.
85313		St. a.	George King	532.85	380.86	176.4	30.7	13.4	300		1874	Marine City, Mich.	Port Huron, Mich.
10489		St. p.	George Law	414.70	320.18	134.8	32.7	11.7			1856	Brooklyn, N. Y.	Camden, N. J.
10045	H. G. W. C.	St. p.	George Leary	810.43	621.32	237.0	33.0	10.0	275		1864	do	Washington, D. C.
86340	K. M. N. Q.	St. a.	George Loomis	691.05	401.93	175.0	27.4	16.5	100	400	1895	San Francisco, Cal.	San Francisco, Cal.
85548		St. p.	Geo. Matheson	124.06	124.06	112.0	22.0	4.0			1878	Pittsburg, Pa.	Cincinnati, Ohio.
85946		St. a.	George Nelson	45.98	22.99	65.0	17.4	8.0			1886	Saugatuck, Mich.	Milwaukee, Wis.
85712		St. a.	George Pankrat	63.96	39.91	72.6	20.0	8.6			1882	Manitowoc, Wis.	Do.
86038		St. a.	George Preeley	1,936.24	1,602.46	265.0	41.0	20.0			1889	Cleveland, Ohio.	Cleveland, Ohio.
86064		St. a.	George Rogers	64.33	33.82	77.3	18.3	7.8			1889	Toledo, Ohio.	Port Huron, Mich.
140047		St. p.	George Shiras	140.27	140.27	131.0	22.0	4.0			1873	Pittsburg, Pa.	Pittsburg, Pa.
85849		St. a.	George Spencer	1,360.75	1,082.79	230.5	32.7	18.8			1884	Cleveland, Ohio.	Cleveland, Ohio.
25654		St. p.	George Starr	168.69	108.51	133.2	23.5	7.7			1862	Keyport, N. J.	New York, N. Y.
85781		St. a.	George Stauber	42.70	38.38	65.0	11.4	4.3			1883	Buffalo, N. Y.	Port Huron, Mich.
85842		St. a.	George Stauber	43.50	38.09	55.0	11.4	4.5			1884	do	Dunkirk, N. Y.
85646		St. a.	George Stickney	12.49	6.25	40.3	11.2	4.3	15		1880	Grand Haven, Mich.	Grand Haven, Mich.
86261		St. a.	George Stone	1,841.22	1,501.65	270.0	40.0	19.1			1893	West Bay City, Mich.	Cleveland, Ohio.
85369		St. a.	George Vall	24.16	14.52	46.0	13.0	6.0			1870	Lansburg, N. J.	Albany, N. Y.
10490		St. p.	George Washington	414.70	335.80	184.8	32.7	11.7			1856	Brooklyn, N. Y.	New York, N. Y.
86309		St. a.	George Westerman, sr.	16.93	11.84	31.6	8.2	3.1	8	8	1890	Olcott, N. Y.	Suspen. Bridge, N. Y.
85013		St. a.	George Wood	31.33	17.12	63.5	14.0	5.0	48		1860	Chester, Pa.	Albany, N. Y.
85981		St. p.	George Wood	292.32	220.02	143.0	27.7	4.9			1887	Brownsville, Pa.	Cincinnati, Ohio.
85095		St. a.	George A. Chaffee	134.16	78.23	108.0	26.8	7.4	160		1870	Middletown, Conn.	Gloucester, Mass.
85573		St. a.	George A. Dean	72.80	36.40	84.4	18.5	8.9			1879	Boston, Mass.	Fall River, Mass.
86160		St. p.	George A. Medill	613.22	613.22	265.0	45.0	7.0			1891	Jeffersonville, Ind.	St. Louis, Mo.
86351		St. a.	Geo. B. Raser	369.54	258.74	169.0	36.0	7.0			1896	Ashabula, Ohio.	Cleveland, Ohio.
85734		St. a.	George B. Roe	42.67	21.34	64.6	16.0	7.0			1882	Tottenville, N. Y.	Perth Amboy, N. J.
86347		St. a.	George C. Fobes	37.97	19.38	64.4	15.5	5.9			1874	Cape Elizabeth, Me.	Baltimore, Md.
85779		St. a.	Geo. C. Martham	309.23	249.68	141.4	28.2	10.5			1883	Milwaukee, Wis.	Milwaukee, Wis.
86354		St. a.	Geo. D. Nan	74.77	50.85	82.0	21.4	11.6	1,200		1896	Greenbay, Wis.	Do.
86283		St. p.	Geo. D. Purdy	102.56	74.80	84.2	18.0	3.2			1894	Nyack, N. Y.	New York, N. Y.
85711		St. a.	Geo. D. Sanford, jr.	51.77	30.90	78.7	15.7	7.2	30		1882	Grand Haven, Mich.	Grand Haven, Mich.
85392		St. a.	George D. Seymour	76.08	38.04	90.0	17.0	10.0			1875	Buffalo, N. Y.	Ogdensburg, N. Y.
10666		St. a.	Geo. E. Brockway	164.06	82.03	112.4	20.8	10.2	76		1867	Port Huron, Mich.	Port Huron, Mich.
85774		St. a.	George E. Fisher	25.09	18.27	64.0	16.0	6.2			1883	Detroit, Mich.	Sandusky, Ohio.
85610		St. p.	George E. Starr	472.66	336.63	148.2	28.0	8.7	150		1870	Seattle, Wash.	Pt. Townsend, Wash.
86524		St. a.	George F. Morse	134.90	91.13	112.0	18.5	8.9	100		1878	East Deering, Me.	Greenport, N. Y.
86060		St. a.	George F. Williams	1,688.44	1,506.85	280.0	41.0	20.3			1889	West Bay City, Mich.	Cleveland, Ohio.
86026		St. a.	George G. Hadley	2,073.31	1,657.81	287.6	40.0	21.6	292	1,750	1888	do	Toledo, Ohio.
85141		St. a.	George H. Bradley	118.02	86.82	101.2	18.7	7.6			1871	Bath, Me.	Tappanahock, Va.
86344		St. p.	Geo. H. Cowling	88.25	38.25	120.0	20.0	4.0			1896	Metropolis, Ill.	Paducah, Ky.
86016		St. a.	George H. Dyer	1,872.18	1,086.30	208.0	35.1	21.6			1888	Milwaukee, Wis.	Milwaukee, Wis.
85780		St. a.	George H. Haselton	22.49	13.69	58.5	11.6	5.6			1893	Oswego, N. Y.	Oswego, N. Y.
10242		St. a.	George H. Parker	105.25	70.80	108.0	21.0	9.6			1861	Detroit, Mich.	Detroit, Mich.
85171		St. p.	George H. Power	207.78	165.84	95.0	24.6	9.0			1869	Athens, N. Y.	Albany, N. Y.
85761		St. a.	Geo. H. Rea	133.09	84.27	119.0	21.9	9.0			1882	Metropolis, Ill.	St. Louis, Mo.
86612		St. a.	George H. Sharpe	85.63	18.49	66.8	15.2	6.4			1880	Newburg, N. Y.	Albany, N. Y.

¹ Formerly st. s. Priam.

² Formerly st. s. Egbert Myers.

³ Formerly *st. p. L. W. Morgan.

⁴ Formerly st. p. Virginia Seymour.

[†] Estimated.

MERCHANT STEAM VESSELS OF THE UNITED STATES—Continued.

Official No.	Signal letters.	Rig.	Name of vessel.	Gross tonnage.	Net tonnage.	Length.	Breadth.	Depth.	Nominal horsepower.	Indicated horsepower.	When built.	Where built.	Home port (where permanent document issues).
						<i>Feet.</i>	<i>Feet.</i>	<i>Feet.</i>					
10511		St. s.	George H. Starbuck	27.25	15.12	61.8	15.5	6.3			1862	New Baltimore, N. Y.	New York, N. Y.
10596		St. s.	George H. Stout	381.12	334.08	180.0	23.2	7.8	91		1858	New Brunswick, N. J.	Philadelphia, Pa.
86297		St. s.	GEORGE J. GOULD	2,237.36	1,790.24	265.6	40.6	25.0			1893	Buffalo, N. Y.	Detroit, Mich.
86153		St. p.	George K. Cosby No. 2	27.92	27.92	64.0	16.6	5.2			1868	Commerce, Mo.	St. Louis, Mo.
85877		St. p.	George L. Bass	53.82	53.82	91.0	21.0	3.3	60		1885	Dubuque, Iowa	New Orleans, La.
85543		St. s.	George L. Garlick	68.32	34.16	76.0	19.0	8.6			1878	Newburg, N. Y.	New York, N. Y.
85949		St. p.	George L. Hammond	25.43	12.72	59.5	14.0	5.8			1866	Athens, N. Y.	Do.
10041		St. s.	George M. Hill	37.69	18.85	59.3	12.7	5.9	87		1836	Philadelphia, Pa.	Newbern, N. C.
86343		St. s.	George M. Long	68.13	35.12	51.0	17.0	6.0			1895	Noank, Conn.	New London, Conn.
86312		St. p.	George M. Waters	48.97	35.26	78.0	21.0	6.0			1895	Lyons, Iowa	Rock Island, Ill.
86550		St. s.	GEORGE N. ORR	2,872.71	2,412.88	326.0	42.2	21.8	1,200		1896	Chicago, Ill.	Chicago, Ill.
86932		St. s.	Geo. P. Hudson	17.30	8.65	45.8	13.2	5.5	50		1889	Bordentown, N. J.	Philadelphia, Pa.
85917		St. p.	George R. Ford	188.41	138.41	121.6	24.0	4.0			1886	Pittsburg, Pa.	Pittsburg, Pa.
85663		St. s.	Geo. R. Hand	34.90	17.45	60.0	15.6	8.6	180		1881	Buffalo, N. Y.	Port Huron, Mich.
85725		St. s.	George R. Paige	34.34	17.17	68.1	15.5	5.7	226		1882	Cleveland, Ohio	Cleveland, Ohio.
85879		St. s.	George R. West	22.84	11.42	54.6	13.4	6.0			1885	Milwaukee, Wis.	Milwaukee, Wis.
85845		St. s.	Geo. S. Donaldson	13.91	6.96	44.2	13.5	6.0			1883	Buffalo, N. Y.	Buffalo, N. Y.
85600		St. s.	George S. Riegan	21.24	10.62	53.6	13.8	5.9	57		1879	Baltimore, Md.	Baltimore, Md.
86199		St. p.	George S. Ross	34.32	34.32	100.0	16.0	3.2			1892	Pittsburg, Pa.	Pittsburg, Pa.
125026		St. s.	George S. Schultz	43.73	21.87	60.9	15.7	7.7			1872	Philadelphia, Pa.	New York, N. Y.
85657		St. s.	George S. Townsend	30.21	17.99	55.0	15.5	5.9			1881	New York, N. Y.	Do.
85662		St. s.	George T. Burroughs	130.42	111.29	199.0	24.0	8.0			1881	Chicago, Ill.	Chicago, Ill.
86342		St. p.	Geo. T. Frank	17.69	17.69	68.0	13.0	2.2			1895	Petersburg, Ind.	Evansville, Ind.
85800	K. B. N. R.	St. shp.	George T. Hope	1,558.73	1,274.77	263.0	39.1	19.0			1883	West Bay City, Mich.	Cleveland, Ohio.
86336		St. s.	Geo. W. Aldridge	31.91	21.70	60.0	15.0	6.0			1896	Cohoes, N. Y.	Albany, N. Y.
85326		St. s.	Geo. W. Childs	107.51	53.76	100.8	20.4	9.6	180		1874	Camden, N. J.	Key West, Fla.
85149	J. L. H. W.	St. shp.	George W. Clyde	1,848.71	1,514.06	256.0	35.0	19.2	230		1872	Philadelphia, Pa.	New York, N. Y.
85638		St. s.	George W. Cuyler	46.39	28.02	69.0	14.6	6.0	30		1880	West Bay City, Mich.	Grand Haven, Mich.
86109		St. o. bt.	Geo. W. Dimmers	126.64	88.64	93.7	17.5	9.0	150		1890	Buffalo, N. Y.	Buffalo, N. Y.
85743		St. s.	George W. Elder	73.39	36.70	70.8	19.5	6.9			1882	Petersburg, Va.	New York, N. Y.
85321	J. P. H. T.	St. shp.	Geo. W. Elder	1,709.39	1,224.58	250.0	38.5	21.0			1874	Chester, Pa.	Portland, Oreg.
85493		St. s.	George W. Humphrey	214.55	150.78	142.6	22.0	14.0	260		1877	Philadelphia, Pa.	Newport, R. I.
85228		St. s.	George W. Hunt	70.75	35.56	79.8	18.2	6.4			1872	Bristol, Me.	Hartford, Conn.
86231		St. p.	George W. Moredock	148.75	148.75	126.5	25.4	3.2			1892	Macon City, W. Va.	Wheeling, W. Va.
85990		St. s.	George W. Morley	1,045.79	797.31	192.9	34.0	21.0			1888	West Bay City, Mich.	Cleveland, Ohio.
86741		St. p.	Geo. W. Parker	1,491.11	995.16	266.0	46.5	7.0			1879	Pittsburg, Pa.	Dubuque, Iowa.
10977		St. s.	George W. Pratt	41.67	20.81	76.5	17.5	6.8	25		1863	Rondout, N. Y.	Albany, N. Y.
85317		St. s.	George W. Pride	17.75	8.88	48.0	15.2	5.4	36		1874	Wilmington, Del.	Alexandria, Va.
86073	K. G. V. J.	St. s.	Geo. W. Pride	155.41	77.71	102.2	22.1	12.7	350		1890	Milford, Del.	Philadelphia, Pa.
86031		St. s.	George W. Roby	1,843.23	1,470.30	281.0	41.4	20.0			1889	West Bay City, Mich.	Cleveland, Ohio.
85611		St. s.	George W. Rorer	40.48	23.10	71.0	16.0	6.0	110		1880	Norfolk, Va.	New York, N. Y.
85307		St. s.	George W. Sigison	10.10	5.05	40.0	11.8	5.2	26		1873	Buffalo, N. Y.	Detroit, Mich.
85744		St. s.	George W. Smith	34.85	17.42	56.5	16.0	6.4			1882	Brooklyn, N. Y.	Philadelphia, Pa.
86105		St. s.	Geo. W. Washburn	298.12	149.06	123.0	26.0	13.8			1890	Newburg, N. Y.	Albany, N. Y.
85362		St. s.	Geo. W. Wright	163.42	123.22	130.0	22.0	6.0			1878	New Brunswick, N. J.	Norfolk, Va.
10043		St. p.	Georganna	738.96	501.61	199.1	30.0	10.8	1,119		1859	Wilmington, Del.	Philadelphia, Pa.
85961		St. s.	Georgia	1,749.28	1,188.54	289.0	40.0	15.0			1887	do	Baltimore, Md.
86193		St. p.	GEORGIA	57.50	57.50	120.0	18.0	6.5			1892	Jeffersonville, Ind.	Cincinnati, Ohio.
85984		St. p.	Georgiana	185.04	109.26	91.5	24.0	4.5			1887	Palatka, Fla.	New York, N. Y.
85164		St. s.	Georgiana	21.08	10.54	49.0	14.6	6.0			1870	New Brunswick, N. J.	Perth Amboy, N. J.
86240		St. p.	George	26.24	26.24	61.6	17.0	2.9			1892	Mount Vernon, Ind.	Evansville, Ind.
86256		St. s.	George V	12.58	8.78	56.0	10.0	2.8			1893	Point Pleasant, W. Va.	Wheeling, W. Va.
86247		St. s.	Gerald C.	36.41	18.31	62.5	14.0	7.0			1893	Wyandotte, Mich.	Sandusky, Ohio.
135579		St. s.	Germ	70.18	35.09	67.0	15.0	6.0			1882	New York, N. Y.	Key West, Fla.
86122		St. s.	GERMAN	2,348.43	1,875.23	296.2	40.4	21.1			1890	Cleveland, Ohio	Cleveland, Ohio.
85455		St. p.	Germany	263.10	175.74	136.1	28.0	11.2			1875	Marine City, Mich.	Port Huron, Mich.
85529		St. s.	Germania	339.06	339.06	163.0	32.0	5.5			1878	Pittsburg, Pa.	Pittsburg, Pa.
85651		St. s.	Germania	88.86	44.43	90.4	19.4	9.1			1880	Newburg, N. Y.	Plattsburg, N. Y.
86162		St. p.	Germania	30.42	30.42	76.5	17.0	2.4			1887	Oscola, Wis.	La Crosse, Wis.
86229		St. s.	GERMANIA	73.36	36.68	75.6	17.5	8.1			1892	Sparrows Point, Md.	Baltimore, Md.
85991		St. s.	Germanio	1,131.44	892.10	216.0	36.2	18.6			1888	West Bay City, Mich.	Cleveland, Ohio.
86346		St. p.	Gertie C.	39.99	25.19	50.0	14.0	3.5			1896	Darien, Ga.	Savannah, Ga.
85833		St. s.	Gertie May	34.66	20.75	57.6	17.4	4.8			1884	Fall River, Mass.	Newbern, N. C.
86028		St. s.	Gertie Story	73.38	36.69	76.5	20.0	8.0	20	68	1889	San Francisco, Cal.	San Francisco, Cal.
85816		St. s.	Gertrude	122.21	61.11	88.2	22.5	10.3			1883	Brooklyn, N. Y.	New London, Conn.
86213		St. s.	Gertrude	12.27	10.83	50.0	9.8	5.0	116		1891	Manitowoc, Wis.	Marquette, Mich.
86429		St. p.	Gertrude	285.17	213.35	145.0	28.5	5.6			1895	Hawesville, Ky.	Evansville, Ind.
86208		St. s.	Gertrude L.	9.85	6.33	36.0	9.5	3.3	110		1892	Brewer, Me.	S. W. Harbor, Me.
85957		St. s.	Gottvsburg	1,087.50	811.30	208.6	37.1	21.6			1887	Trenton, Mich.	Detroit, Mich.
86036		St. s.	Geyer	29.15	14.58	57.0	18.0	7.0			1889	West Bay City, Mich.	Port Huron, Mich.
85799		St. s.	Giant	10.66	5.33	36.0	13.2	4.0			1883	Buffalo, N. Y.	Do.
86233		St. p.	Gihon	29.18	29.18	70.0	17.0	3.0	16	12	1892	Owensboro, Ky.	Evansville, Ind.
85365		St. p.	Gila	236.47	236.47	149.8	31.0	8.6			1872	San Francisco, Cal.	Nogales, Ariz.

¹ Formerly st. s. Clara.

² Formerly st. p. Wyoming.

³ Formerly st. s. { a Eirona.
b Missos.

[†] Estimated.

MERCHANT STEAM VESSELS OF THE UNITED STATES—Continued.

Official No.	Signal letters.	Rig	Name of vessel	Gross tonnage.	Net tonnage.	Length.	Breadth.	Depth.	Nominal horsepower.	Indicated horsepower.	When built.	Where built.	Home port (where permanent document issues).
						Feet.	Feet.	Feet.					
10680		St. a.	Gilbert.....	17.82	8.91	48.7	12.7	4.7	15		1862	Philadelphia, Pa.	Porth Amboy, N. J.
85979		St. c. bt.	Gilbert R. Green.....	137.02	109.43	95.7	17.8	8.9			1887	Lockport, N. Y.	Oswego, N. Y.
85963		St. p.	Gildersleeve.....	23.23	22.00	60.0	14.4	4.0	30		1887	Portland, Conn.	Hartford, Conn.
85704		St. a.	Gilmer Meredith.....	24.17	12.09	51.4	14.0	5.9	30		1882	Baltimore, Md.	Washington, D. C.
10982		St. a.	Gipsy.....	293.80	215.33	102.0	28.3	9.1	70		1868	San Francisco, Cal.	San Francisco, Cal.
85601		St. a.	Gipsy.....	9.59	5.77	40.2	8.8	4.5			1879	Poughkeepsie, N. Y.	Albany, N. Y.
85438		St. a.	Gipsy Girl.....	88.37	61.01	92.1	18.4	8.3	130		1876	Deering, Me.	New York, N. Y.
86345		St. a.	Giatalda.....	184.62	145.31	109.3	20.0	11.7	1300		1896	Port Jefferson, N. Y.	Do.
86221		St. y.	Gitche Gumee.....	9.14	7.99	30.9	10.3	3.0			1862	East Chester, N. Y.	Do.
85263		St. a.	Gladiator.....	220.88	153.19	115.8	22.3	12.0	400		1871	Port Huron, Mich.	Port Huron, Mich.
3434		St. a.	Gladiator.....	67.30	38.08	76.1	19.3	7.3	154		1876	St. Marys, Ga.	Fernandina, Fla.
86030		St. a.	Gladiator.....	167.54	83.79	110.6	22.0	11.5	1350		1888	Boston, Mass.	New Bedford, Mass.
85765		St. a.	Gladius.....	110.47	55.24	92.9	20.0	9.8	250		1883	Camden, N. J.	Philadelphia, Pa.
15996		St. a.	Gladstone.....	2,112.28	1,811.91	283.0	40.3	22.0			1888	Cleveland, Ohio.	Cleveland, Ohio.
16095		St. a.	Gladys.....	19.60	10.86	58.5	11.4	4.5			1890	Peekskill, N. Y.	Key West, Fla.
86197		St. y.	Gladys.....	19.38	14.46	65.5	9.6	3.8	50		1892	Camden, N. J.	Philadelphia, Pa.
85922		St. a.	Glance.....	28.47	15.00	51.0	10.7	5.0	125		1886	Buffalo, N. Y.	Buffalo, N. Y.
10504	H. J. L. P.	St. a.	Glaucus.....	1,808.58	1,205.94	228.0	40.0	18.0			1864	New York, N. Y.	Boston, Mass.
86097		St. y.	Gleaner.....	31.52	15.76	68.5	11.0	5.4			1886	Weymouth, Mass.	Do.
85927		St. p.	Gleaner.....	24.28	17.14	68.0	10.8	1.7			1884	Seattle, Wash.	Pt. Townsend, Wash.
85763		St. a.	Glen Cove.....	47.09	23.54	66.0	17.0	7.6			1882	Tottenville, N. Y.	New York, N. Y.
86278		St. p.	Glendale.....	10.65	8.25	41.0	8.3	4.0			1893	Turkey Island, Va.	Richmond, Va.
16299		St. a.	Glen.....	491.39	341.49	209.9	28.3	9.1			1893	Port Richmond, N. Y.	New York, N. Y.
10684		St. p.	Glen Iris.....	63.28	31.64	78.7	16.5	8.1			1863	Buffalo, N. Y.	Do.
75781		St. a.	Glen Island.....	63.39	33.20	72.5	18.5	7.4			1875	Brooklyn, N. Y.	Do.
85952		St. a.	Glenierie.....	35.36	23.92	58.0	17.2	5.9			1887	Eddyville, N. Y.	Albany, N. Y.
85878		St. p.	Glenmont.....	92.16	92.16	128.0	24.6	4.6	224		1885	Dubuque, Iowa.	La Crosse, Wis.
86045		St. a.	Glenn.....	277.19	199.74	108.6	21.8	8.4	150		1889	South Haven, Mich.	Grand Haven, Mich.
85948		St. a.	Glenville.....	225.60	171.27	92.0	25.0	8.0			1886	Brooklyn, N. Y.	New York, N. Y.
85077		St. a.	Glide.....	60.19	29.44	66.6	16.6	7.6			1870	Chelsea, Mass.	Providence, R. I.
85688		St. a.	Glide.....	30.88	20.94	64.6	13.0	5.0			1881	Bordentown, N. J.	Newbern, N. C.
85782		St. p.	Glide.....	109.95	78.54	80.5	19.0	4.0			1883	Seattle, Wash.	Pt. Townsend, Wash.
86307		St. a.	GLOBE.....	2,995.84	2,278.96	330.4	42.0	24.3			1894	Cleveland, Ohio.	Buffalo, N. Y.
86299	K. L. T. C.	St. a.	GLOUCESTER.....	2,541.61	1,976.09	272.2	42.0	16.9	12,500		1893	Sparrows Point, Md.	Baltimore, Md.
85977		St. a.	Gogebic.....	1,680.71	1,312.33	227.2	40.4	19.5		1,000	1887	West Bay City, Mich.	Port Huron, Mich.
86088		St. p.	Golconda.....	69.90	69.90	89.5	25.3	4.0			1890	Greenfield Landing, Mo.	Cairo, Ill.
85816		St. p.	Gold.....	334.75	292.45	140.0	30.0	7.0	200		1883	San Francisco, Cal.	San Francisco, Cal.
86176		St. p.	Gold Gatherer.....	40.00	40.00	66.0	23.0	3.0	55		1890	Whitley Bottom, Idaho.	Portland, Ore.
86194		St. a.	Golden.....	44.18	22.09	63.9	17.6	8.0			1892	Milwaukee, Wis.	Marquette, Mich.
86184		St. a.	Golden Gate.....	57.24	28.62	77.0	19.0	7.0	120	200	1891	Saucelito, Cal.	San Francisco, Cal.
16316		St. a.	Golden Ray.....	20.04	10.02	48.9	13.8	5.7			1864	Buffalo, N. Y.	New York, N. Y.
91521	K. J. G. P.	St. y.	Golden Rod.....	194.48	97.24	135.0	22.0	14.4			1882	Nyaek, N. Y.	Do.
86138		St. a.	Golden Rod.....	35.49	17.75	52.1	16.5	6.8			1891	Noak, Conn.	Do.
86238		St. p.	Golden Rod.....	14.15	7.07	50.7	10.6	2.9		6	1893	Avoca, N. C.	Edenton, N. C.
86259		St. a.	Golden Rod.....	71.16	52.57	75.4	15.2	6.0		50	1893	Brewer, Me.	Bangor, Me.
86184		St. a.	Golden Rule.....	39.23	19.62	57.0	16.7	7.1			1891	Noak, Conn.	New York, N. Y.
86404		St. a.	Golden Star.....	228.79	175.23	125.7	23.7	6.5			1888	Westerly, R. I.	Do.
85742	J. W. L. C.	St. a.	Goldsboro.....	681.12	486.05	188.6	28.0	8.1	300		1882	Philadelphia, Pa.	Philadelphia, Pa.
86322		St. p.	Goldsborough.....	124.15	36.29	113.5	13.6	8.7			1881	Liverpool, England	New Orleans, La.
10744		St. p.	Golah.....	235.88		154.5	30.0	9.5	250		1849	New York, N. Y.	Pt. Townsend, Wash.
86137		St. p.	Good Luck.....	43.17	43.17	90.5	18.5	3.0			1890	Beaf Slough, Wis.	La Crosse, Wis.
85790		St. p.	Goodspeed.....	23.14	18.55	56.7	16.0	3.4			1883	East Haddam, Conn.	Hartford, Conn.
86321		St. a.	Goodwill.....	65.63	44.63	65.0	17.3	7.0			1895	Buffalo, N. Y.	Buffalo, N. Y.
86328		St. y.	Gopher.....	98.70	50.62	84.5	22.6	4.5	75	1100	1895	Jacksonville, Fla.	Philadelphia, Pa.
81184		St. a.	Gordon Campbell.....	1,100.69	785.26	205.5	32.5	13.1	435		1871	Detroit, Mich.	Erie, Pa.
86149		St. p.	Gordon Campbell.....	68.38	36.70	64.0	20.0	8.0			1867	Saginaw, Mich.	Port Huron, Mich.
85722		St. a.	Gorden Rowe.....	57.99	29.00	62.7	18.0	6.0			1882	New Haven, Conn.	New Haven, Conn.
3402		St. y.	Gossoon.....	14.75	8.41	38.6	10.2	3.2			1888	Detroit, Mich.	Buffalo, N. Y.
33972		St. p.	Gouldsboro.....	469.38	469.38	208.0	52.4	9.0			1875	New Orleans, La.	New York, N. Y.
120368		St. a.	Governor.....	83.56	41.78	85.5	19.5	8.9			1879	Newburg, N. Y.	Do.
85328		St. p.	Gov. Andrew.....	503.01	285.90	164.0	29.0	9.0			1874	Greenpoint, N. Y.	Boston, Mass.
86115		St. a.	Gov. Bodwell.....	140.72	70.36	101.7	13.2	7.8			1892	Rockland, Me.	Rockland, Me.
10601		St. a.	Governor Fenton.....	23.84	11.92	49.0	12.4	6.1			1866	Philadelphia, Pa.	New York, N. Y.
86245		St. a.	Gov. Flower.....	103.94	51.97	88.0	19.0	9.0			1893	Perth Amboy, N. J.	Perth Amboy, N. J.
85226		St. a.	Governor Irwin.....	80.94		77.0	18.6	10.4	130		1878	San Francisco, Cal.	San Francisco, Cal.
85455		St. a.	Governor Morgan.....	42.64	21.32	62.4	16.8	7.3			1875	Newburg, N. Y.	New York, N. Y.
107023		St. y.	Gov. Morton.....	13.72	8.27	46.0	10.4	3.0		85	1893	Chicago, Ill.	Chicago, Ill.
85806		St. p.	Gov. Nowell.....	205.87	134.43	111.5	20.5	5.0			1883	Portland, Ore.	Portland, Ore.
85864		St. p.	Governor Safford.....	307.35	261.09	129.0	26.0	7.5			1884	Camden, N. J.	Jacksonville, Fla.
86466		St. a.	Gov. Smith.....	2,044.49	1,547.18	240.0	42.0	23.4			1889	Detroit, Mich.	Ogdensburg, N. Y.
86081		St. a.	Gov. Stoneman.....	15.54	8.65	44.0	12.0	4.8	43	60	1885	Sacramento, Cal.	San Francisco, Cal.

¹ Formerly st. a. John Mitchell.

² Formerly st. a. Medina.

³ Formerly st. y. Meteor.

⁴ Formerly British st. Satacella.

⁵ Formerly st. y. Bertie.

⁶ Formerly U. S. st. p. Chikakasaw.

⁷ Formerly st. p. F. Dassori.

⁸ Formerly st. a. Australia.

[†] Estimated.

[‡] Rebuilt, 1875.

[§] Composite.

MERCHANT STEAM VESSELS OF THE UNITED STATES—Continued.

Official No.	Signal letters.	Rig.	Name of vessel.	Gross tonnage.	Net tonnage.	Length.	Breadth.	Depth.	Nominal horsepower.	Indicated horsepower.	When built.	Where built.	Home port (where permanent document issue.)
10913		St. a.	Gov. F. T. Nicholls	101.31	50.66	99.4	20.1	7.6	225		1865	Bought of United States	New Orleans, La.
85678		St. a.	Gov. H. M. Hoyt	149.86	74.93	118.6	22.2	10.4			1881	Newburg, N. Y.	Perth Amboy, N. J.
86102		St. p.	Gov. John A. Dix	200.66	100.33	146.2	26.0	9.0	150		1843		New Orleans, La.
86008		St. p.	Gov. Jno. C. Brown	957.31	909.44	252.6	43.1	9.3	780		1888	New Orleans, La.	New York, N. Y.
25073		St. c. bt.	Gowanda	130.01	103.84	95.4	19.6	8.8			1880	Ithaca, N. Y.	Buffalo, N. Y.
85656		St. a.	Gowanus	10.99	5.50	36.9	10.7	5.3			1881	Brooklyn, N. Y.	New York, N. Y.
85261		St. a.	Grace	60.71	40.86	85.1	18.3	7.5	60		1873	Bristol, Me.	Tappahannock, Va.
85400		St. a.	Grace	10.37	5.19	42.4	11.1	4.6			1875	New Baltimore, N. Y.	Albany, N. Y.
86108		St. a.	Grace	21.31	10.65	52.0	12.0	5.3	130		1890	Lynn, Mass.	Boston, Mass.
91345		St. y.	Grace	41.74	28.97	63.7	18.0	8.7			1881	Detroit, Mich.	Detroit, Mich.
86192		St. a.	Grace	13.99	7.00	48.5	12.3	4.8	125		1892	Buffalo, N. Y.	Dunkirk, N. Y.
86177		St. a.	Grace L.	19.82	16.54	53.7	13.2	4.0			1891	Patchogue, N. Y.	Patchogue, N. Y.
86082		St. p.	Grace Barton	194.84	160.65	100.0	26.0	6.5	40	60	1890	San Francisco, Cal.	San Francisco, Cal.
86017		St. a.	Grace Danforth	65.72	32.86	72.0	17.4	10.0			1888	Buffalo, N. Y.	Buffalo, N. Y.
10997		St. a.	Grace Dorner	65.99	48.60	70.9	17.5	5.7	75		1868	do	Port Huron, Mich.
85155		St. a.	Grace Fee	23.08	11.54	53.0	13.0	6.0			1871	Philadelphia, Pa.	New York, N. Y.
85099		St. a.	Grace Mayell	60.76	46.81	77.5	14.8	6.0			1887	Rome, N. Y.	Albany, N. Y.
86086		St. a.	Grace Morgan	21.61	10.80	49.0	13.9	5.7			1890	Noank, Conn.	Rockland, Me.
85739		St. p.	Grace Morris	78.98	78.88	100.0	20.0	3.4			1882	Evansville, Ind.	Paducah, Ky.
85924		St. a.	Grace Pitt	43.89	21.95	89.5	17.9	4.6			1883	Geneva, N. Y.	New Orleans, La.
10038		St. a.	Grace Titus	42.46	30.84	63.2	13.2	5.9	97		1863	Philadelphia, Pa.	Norfolk, Va.
85902		St. p.	Grace Velle	58.50	53.22	80.0	17.9	3.4	140		1885	Jeffersonville, Ind.	Memphis, Tenn.
75977		St. a.	Grace A. Ruelle	13.62	6.81	39.0	11.7	6.2	18		1877	Buffalo, N. Y.	Detroit, Mich.
86179		St. a.	Grace S. Ramsay	73.78	36.99	74.6	18.9	8.4	180		1891	Perth Amboy, N. J.	New York, N. Y.
85623		St. a.	Gracie	44.73	22.37	67.0	16.5	7.2	40		1880	Brooklyn, N. Y.	Do.
86292		St. a.	Gracie	42.49	34.79	52.0	11.0	4.6			1894	Lane, Tenn.	Memphis, Tenn.
85915		St. a.	Grampus	326.19	250.26	135.0	21.5	14.5	30		1886	San Francisco, Cal.	San Francisco, Cal.
86332		St. p.	Grand Forks	99.46	99.46	123.0	26.5	4.1		171	1895	Grand Forks, N. Dak.	Pembina, N. Dak.
85230		St. a.	Grand Isle	135.18	62.59	103.2	19.0	7.0			1869	Essex, N. Y.	Plattsburg, N. Y.
86266		St. p.	Grand Island	23.46	15.38	62.8	15.7	4.0			1888	Grand Rapids, Mich.	Grand Haven, Mich.
75983		St. p.	Grand Republic	1,985.92	1,959.39	260.0	50.0	8.5			1878	Pittsburg, Pa.	St. Louis, Mo.
85541		St. p.	Grand Republic	1,760.17	1,308.72	282.6	41.6	13.1			1878	Brooklyn, N. Y.	New York, N. Y.
91129		St. a.	Grand Traverse	869.68	749.18	181.2	33.0	14.1	300		1879	Marine City, Mich.	Buffalo, N. Y.
86282		St. a.	Grandon	47.49	33.49	59.7	16.5	7.2	30	26	1893	Toledo, Ohio	Toledo, Ohio.
86091		St. a.	Granite City	179.54	143.94	96.3	23.4	6.9			1890	Westerly, R. I.	Trenton, N. J.
10876		St. a.	Granville Worrall	29.31	14.96	65.5	15.5	5.8	61		1868	Wilmington, Del.	Wilmington, Del.
85597		St. a.	Grape Shot	27.00	13.50	60.5	14.6	5.3	40		1879	Brooklyn, N. Y.	New York, N. Y.
10603		St. a.	Gratitude	37.85	18.93	63.4	15.6	6.0			1866	Dorchester, N. J.	Do.
85607		St. a.	Gratitude	214.08	156.87	133.8	20.0	7.0			1880	Philadelphia, Pa.	Baltimore, Md.
86316		St. p.	Gray Eagle	19.76	12.45	66.5	13.3	2.5	112		1895	Floral City, Fla.	Cedar Key, Fla.
85444		St. a.	Gravling	17.25	8.63	54.0	13.5	5.0	20		1876	Buffalo, N. Y.	Duluth, Minn.
85860		St. a.	Gravling	9.48	5.82	44.2	10.5	3.6			1884	Erie, Pa.	Erie, Pa.
86044		St. a.	Gravling	15.13	7.57	44.0	12.0	4.5			1889	West Bay City, Mich.	Detroit, Mich.
86136		St. a.	GRECIAN	2,348.43	1,875.23	296.2	40.4	21.1			1891	Cleveland, Ohio.	Cleveland, Ohio.
85051		St. p.	Greenfield	8.38	7.00	56.9	11.5	1.9			1887	Drummonds, N. C.	Edenton, N. C.
10495		St. p.	Green Point	460.19	326.32	126.0	31.0	12.7			1852	Williamsburg, N. Y.	New York, N. Y.
86228		St. a.	Greensborough	212.89	175.12	117.0	21.6	7.1			1892	Baltimore, Md.	Baltimore, Md.
85764		St. a.	Greenville	30.59	15.30	61.7	15.0	6.1			1883	Brooklyn, N. Y.	New York, N. Y.
85584		St. a.	Greenwich	125.50	72.81	96.5	21.5	6.4	50		1879	Wilmington, Del.	Newark, N. J.
85921	K. D. J. L.	St. a.	Greenwood	195.54	144.25	114.0	31.0	9.0	75		1886	San Francisco, Cal.	San Francisco, Cal.
86170	K. L. F. V.	St. y.	Gretchen	40.04	20.03	75.0	13.0	8.0	100		1891	Poughkeepsie, N. Y.	Philadelphia, Pa.
86300		St. p.	Grey Eagle	555.50	555.59	250.0	40.0	5.5			1892	Jeffersonville, Ind.	St. Louis, Mo.
18107		St. p.	Grey Eagle	218.73	162.88	110.5	21.0	4.7			1894	Newberg, Oreg.	Portland, Oreg.
85238		St. a.	Greyhound	621.32	313.95	241.4	33.6	10.4			1887	Manitowoc, Wis.	Detroit, Mich.
86100		St. p.	Greyhound	36.98	18.48	64.5	16.0	7.0	52		1872	Philadelphia, Pa.	Baltimore, Md.
10592		St. a.	Greyhound	180.67	166.96	139.3	18.5	6.4			1890	Portland, Oreg.	Pt. Townsend, Wash.
86140		St. a.	Greylock	76.45	43.64	72.0	19.5	6.7			1866	Port Richmond, N. Y.	New York, N. Y.
95960		St. a.	GRIFFIN	1,856.44	1,526.50	266.0	38.2	19.6			1891	Cleveland, Ohio.	Marquette, Mich.
85874		St. a.	GRIFFIN	31.90	18.41	60.0	13.0	5.6			1888	City Island, N. Y.	New York, N. Y.
130494		St. y.	Grover Cleveland	114.32	57.16	104.4	27.7	7.1	250		1884	New Orleans, La.	New Orleans, La.
15362		St. y.	Gryphon	25.77	17.83	74.5	9.6	5.3			1890	Poughkeepsie, N. Y.	Albany, N. Y.
86113		St. s.	Guiding Star	29.20	14.60	61.0	13.3	5.5	40		1868	Philadelphia, Pa.	New York, N. Y.
10523	H. J. M. F.	St. shp.	Gulf City	277.22	138.61	100.0	22.0	7.8			1890	Mobile, Ala.	Mobile, Ala.
10582		St. y.	Gulf Stream	998.42	708.99	218.0	30.0	13.1	166		1861	Bought of United States.	Philadelphia, Pa.
86236		St. p.	Gulnare	15.03	7.52	49.0	10.0	5.0			1879	Boston, Mass.	Boston, Mass.
85624		St. p.	Gunderson Bros.	46.03	23.02	75.0	13.9	7.6	175		1882	Sheboygan, Wis.	Milwaukee, Wis.
		St. p.	Gas. Fowler	309.62	309.62	160.0	29.5	5.6			1880	Jeffersonville, Ind.	Paducah, Ky.

1 Formerly st. a. Gladiator.

2 Formerly st. a. U. S. S. Wilderness.

3 Formerly st. p. U. S. R. M. John A. Dix.

4 Formerly st. c. bt. Venus.

5 Formerly st. y. May Lily.

6 Formerly st. s. John Nice.

7 Formerly st. a. Gracie S. Ramsay.

8 Formerly st. p. a. J. B. M. Kehler.

9 Formerly st. p. b. Helena.

10 Formerly st. a. Morley.

11 Formerly U. S. st. p. Grape Shot.

† Estimated.

12 Formerly st. p. a. Gratitude.

13 Formerly st. p. b. Captain Miller.

14 Formerly st. p. Northwest.

15 Formerly st. a. Harlem.

16 Formerly st. y. No. 12.

‡ Composite.

17 Formerly st. a. La Fayette Markle.

18 Formerly st. a. a. Caroline.

19 Formerly st. a. b. Victory.

20 Formerly st. a. c. Queen.

21 Formerly st. a. Adelta.

MERCHANT STEAM VESSELS OF THE UNITED STATES—Continued.

Official No.	Signal letters.	Rig.	Name of vessel.	Gross tonnage.	Net tonnage.	Length.	Breadth.	Depth.	Nominal horsepower.	Indicated horsepower.	When built.	Where built.	Home port (where permanent document issues).
						Feet.	Feet.	Feet.					
85686		*St. p.	Gus. Genin	130.09	180.09	120.0	20.0	4.0			1881	Ironton, Ohio	Evansville, Ind.
85214	J. L. R. B.	St. p.	Gussie	998.07	575.82	221.6	33.8	16.8	387		1872	Wilmington, Del.	New Orleans, La.
85715	J. W. B. H.	St. shp.	Guyandotte	2,350.57	1,651.91	267.0	40.5	16.4			1882	Chester, Pa.	New York, N. Y.
86:16	K. M. R. G.	St. y.	Gyda	25.37	12.69	64.8	12.7	6.1	†160		1892	Boston, Mass.	Boston, Mass.
86037		St. a.	Gypsum	81.13	40.57	76.0	22.5	8.3			1889	Perth Amboy, N. J.	New York, N. Y.
86039		St. c. bt.	Gypsum	141.45	111.51	94.3	17.8	9.6			1889	Lockport, N. Y.	Albany, N. Y.
85848		St. a.	Gypay	57.90	45.67	82.7	16.6	7.0			1884	Mystic, Conn.	New London, Conn.
86287		*St. p.	Gypay	141.05	88.11	80.8	24.8	5.2			1894	Dublin, Ga.	Savannah, Ga.
86324		St. y.	Gypay	17.53	14.70	53.0	8.5	3.4		150	1889	Chicago, Ill.	Chicago, Ill.
86325		*St. p.	Gypay	213.49	154.88	100.7	24.0	8.6			1895	Portland, Oreg.	Portland, Oreg.
H.													
95226		St. a.	H. Chapel	23.11	11.56	54.2	15.6	5.8	80		1873	Philadelphia, Pa.	Portland, Me.
96006		St. s.	H. Houghten	210.60	151.82	126.0	27.0	8.2			1889	West Bay City, Mich.	Detroit, Mich.
96112		St. p.	H. Reed	53.25	26.93	58.0	16.0	3.0			1880	Saginaw, Mich.	Port Huron, Mich.
79:06		St. a.	H. A. Barnes	64.82	43.34	69.6	16.4	4.7			1878	Glenwood, N. Y.	New Haven, Conn.
96175		*St. p.	H. A. Harvey, jr.	59.96	59.96	98.5	19.8	3.8	75		1892	Harveys Canal, La.	Galveston, Tex.
96845		St. s.	H. A. Root	198.12	161.93	114.0	24.6	9.2	80		1886	Saugateck, Mich.	Grand Haven, Mich.
96905		St. s.	H. B. Abbott	56.54	28.27	65.0	16.6	9.4	†60		1889	Buffalo, N. Y.	Duluth, Minn.
96030		St. a.	H. B. Rawson	39.95	19.98	62.2	17.0	7.0	†75		1889	Tottenville, N. Y.	New York, N. Y.
95890		*St. p.	H. B. Sinclair	85.96	76.70	88.0	24.4	5.4			1886	Pittsburg, Pa.	Pittsburg, Pa.
95092		St. s.	H. B. Tuttle	844.94	694.56	179.6	31.1	12.7	416		1871	Cleveland, Ohio.	Cleveland, Ohio.
95223		St. a.	H. B. Whipple	71.98	35.99	81.5	18.5	8.4			1873	Brooklyn, N. Y.	New York, N. Y.
95490		St. s.	H. B. Wilson	83.83	26.48	48.4	10.8	2.0			1877	Huron, Ohio.	Grand Haven, Mich.
96307		St. p.	H. C. Brockman	75.83	75.83	90.6	22.6	3.8			1895	Rock Island, Ill.	Rock Island, Ill.
95956		St. c. bt.	H. C. French	142.41	111.82	95.4	17.6	8.8	†42		1888	Lockport, N. Y.	Buffalo, N. Y.
96316		St. p.	H. C. Grady	295.44	244.04	125.0	26.7	6.0			1895	Portland, Oreg.	Portland, Oreg.
96181		St. a.	H. C. Leroy	78.76	49.74	60.8	17.6	5.1			1892	Sodus Point, N. Y.	Oswego, N. Y.
95386		St. a.	H. C. Schnoor	244.46	191.91	136.6	26.1	10.9	200		1874	Fairhaven, Mich.	Sandusky, Ohio.
95285		St. a.	H. D. Coffinberry	858.35	706.78	191.4	83.5	13.4	796		1874	East Saginaw, Mich.	Cleveland, Ohio.
96335		St. a.	H. D. Mould	49.45	33.61	67.0	18.0	7.0			1896	Athens, N. Y.	Albany, N. Y.
96230		St. s.	H. E. Hamlin	43.22	21.76	71.1	17.4	6.3			1893	Bath, Me.	Castine, Me.
95346		St. s.	H. E. Runnels	862.09	694.41	182.0	35.0	13.2			1893	Port Huron, Mich.	Port Huron, Mich.
95346		St. s.	H. F. Bues	25.40	12.70	51.3	13.3	8.4			1873	Milwaukee, Wis.	Grand Haven, Mich.
95803	K. C. M. V.	St. shp.	H. F. Dimock	2,625.93	1,786.37	271.8	41.6	19.2			1884	Philadelphia, Pa.	Boston, Mass.
95863		*St. p.	H. F. Friable	270.45	270.45	169.4	32.2	5.8			1885	Cincinnati, Ohio.	Cincinnati, Ohio.
95996		St. a.	H. F. Morse	488.64	244.32	154.0	30.0	17.0	†400		1888	Bath, Me.	Bath, Me.
95985		St. a.	H. G. Brooks	16.26	10.38	82.6	12.2	5.7			1888	Buffalo, N. Y.	Toledo, Ohio.
95168		St. a.	H. G. Tisdale	81.83	40.92	94.0	18.3	8.7			1872	Philadelphia, Pa.	Plattsburg, N. Y.
11099		St. a.	H. H. Budne	97.72	97.72	95.5	23.0	10.9	175		1869	San Francisco, Cal.	Eureka, Cal.
95623		St. s.	H. H. Newkirk	17.08	8.54	46.8	12.2	5.1			1880	Poughkeepsie, N. Y.	New York, N. Y.
95712		St. s.	H. J. Jewett	1,953.58	1,722.20	265.5	39.7	13.6			1882	Buffalo, N. Y.	Buffalo, N. Y.
96106		St. s.	H. J. Warren	34.58	17.29	58.1	16.2	7.0	200		1891	do.	do.
95556		*St. p.	H. K. Bedford	139.68	139.68	149.0	27.7	4.1			1885	Jeffersonville, Ind.	Wheeling, W. Va.
96254		St. a.	H. L. Brown	7.01	6.66	35.5	10.0	3.0			1894	Bayshore, N. Y.	New York, N. Y.
96009		St. a.	H. L. Chamberlin	56.54	28.27	65.0	16.6	9.4		60	1889	Buffalo, N. Y.	Cleveland, Ohio.
95967		*St. p.	H. M. Hoxie	622.30	622.30	213.2	34.3	5.6			1887	Cincinnati, Ohio.	St. Louis, Mo.
95701		*St. p.	H. M. Townsend	89.70	89.70	116.7	18.0	3.1			1882	Wheeling, W. Va.	Memphis, Tenn.
96868		St. a.	H. M. Van Elle	28.12	19.98	55.4	13.0	5.9			1885	Sheboygan, Wis.	Milwaukee, Wis.
96039	K. H. C. D.	St. shp.	H. M. Whitney	2,706.63	1,790.87	271.8	43.2	19.2		2,800	1890	Philadelphia, Pa.	Boston, Mass.
96269		St. s.	H. P. Bigelow	46.67	37.83	67.0	14.3	8.5	30		1893	Baldwinsville, N. Y.	Cape Vincent, N. Y.
95831		St. s.	H. S. Lockwood	52.29	26.74	69.0	20.5	6.0			1884	South Norwalk, Conn.	Bridgeport, Conn.
95333		*St. p.	H. S. McComb	395.91	395.91	195.8	45.6	6.6			1873	Jeffersonville, Ind.	Dubuque, Iowa.
95942		St. a.	H. S. Nichols	65.02	32.51	75.0	18.5	8.1			1888	Athens, N. Y.	Gloucester, Mass.
95836	K. D. C. L.	St. a.	H. S. Pickands	625.46	505.97	181.4	32.5	13.4	400		1884	Grand Haven, Mich.	Detroit, Mich.
95729		St. s.	H. T. Caswell	32.32	17.96	62.0	16.0	6.0			1882	Kingston, N. Y.	Albany, N. Y.
96087		*St. p.	H. W. Grady	74.98	59.14	74.4	29.6	3.5			1890	Paterson, La.	Brashear, La.
96025		*St. p.	H. W. Graves	31.22	31.22	†4.6	17.6	3.0	40		1889	New Orleans, La.	New Orleans, La.
11299		St. a.	H. W. Hills	39.13	21.42	74.0	15.0	6.0			1864	Esopus, N. Y.	Boston, Mass.
95952		St. a.	H. W. Williams	249.92	172.96	140.0	28.0	10.3			1888	South Haven, Mich.	Grand Haven, Mich.
96136		St. a.	H. M. C. Smith	98.22	49.11	81.5	19.5	8.6	200		1891	Camden, N. J.	Savannah, Ga.
95603		St. a.	H. Luella Worthington	375.45	319.61	148.6	27.9	11.5	812		1880	Lorain, Ohio.	Marquette, Mich.
95909		St. s.	H. and A. Morse	133.59	105.81	95.0	17.8	9.0	75		1887	Lockport, N. Y.	Buffalo, N. Y.
96029		St. p.	Haarlaem	382.54	298.93	123.5	31.2	10.5			1889	Greenpoint, N. Y.	New York, N. Y.
11653		St. a.	Hackensack	124.18	88.67	90.0	22.5	7.8			1863	Belleve, N. J.	Baltimore, Md.
95143		St. p.	Hackensack	917.22	757.01	215.0	50.0	12.3			1871	Hoboken, N. J.	New York, N. Y.
95811		St. a.	Haidee	17.11	9.65	46.2	14.0	5.1			1884	Freeport, Me.	Machias, Me.
120230		St. y.	Halcyon	49.89	36.52	93.8	13.0	6.5			1882	Poughkeepsie, N. Y.	New York, N. Y.
140095		St. y.	Halcyon	80.05	44.52	109.3	16.5	8.0			1875	Brooklyn, N. Y.	do.
96057		St. y.	Half Moon	24.63	18.54	68.0	10.5	4.4			1890	New York, N. Y.	Bristol, R. I.
96132	K. J. V. H.	St. y.	Half Moon	9.69	8.30	37.5	10.4	5.7			1891	do.	New York, N. Y.

† Formerly st. a. Joshua Bedell.
‡ Naphtha.

§ Formerly st. y.
a Nala.
b Edith.
c Eugenie.

* Formerly schooner.
† Estimated.
‡ U. S. Fish Commission Alcyon.

MERCHANT STEAM VESSELS OF THE UNITED STATES—Continued.

Official No.	Signal letters.	Rig.	Name of vessel.	Gross tonnage.	Net tonnage.	Length.	Breadth.	Depth.	Nominal horsepower.	Indicated horsepower.	When built.	Where built.	Home port (where permanent document issues).
						Feet.	Feet.	Feet.					
95928		*St. p.	Hallette	196.80	196.80	161.0	30.5	4.5			1887	Jeffersonville, Ind	New Orleans, La.
95963		St. s.	Haly	43.81	34.26	40.0	11.4	4.7			1888	Vashon, Wash	Fort Benton, Mont.
96148		St. s.	HAMBURG	1,266.11	833.92	219.2	40.2	16.7			1891	Newburg, N. Y.	New York, N. Y.
11456		St. p.	Hamilton	584.76	391.02	153.2	33.0	11.9			1862	Brooklyn, N. Y.	Do.
95446		St. s.	Hamilton	11.53	6.59	45.0	10.5	4.5	10		1876	Wilmington, Del.	Fernandina, Fla.
95829		St. s.	Hamilton	341.72	300.31	131.1	25.2	6.5	1200		1884	do	Tampa, Fla.
96032		*St. p.	Hamilton Disston	13.53	11.80	48.6	14.2	3.2			1890	Kissimmee, Fla.	Portsmouth, N. H.
96171		St. s.	Hamilton A. Mathes	48.88	24.44	62.0	17.8	7.3			1892	East Boston, Mass	Wilmington, Del.
96321		St. s.	HAMPTON ROADS.	450.70	268.47	150.0	25.0	12.0		750	1867	Newburg, N. Y.	Grand Haven, Mich.
11485		St. s.	Hancock	48.66	38.93	62.0	17.0	6.9	28		1896	Wilmington, Del.	Albany, N. Y.
96164		St. s.	Handy Andy	33.35	26.53	48.0	14.0	5.5			1891	Catskill, N. Y.	Port Huron, Mich.
95683		St. s.	Handy Boy	25.56	15.05	54.0	14.5	3.7			1882	West Bay City, Mich.	Wheeling, W. Va.
95786		St. p.	Handy No. 2	118.30	118.30	139.4	25.6	4.3			1883	Cincinnati, Ohio	Milwaukee, Wis.
95475		St. s.	Hannah Sullivan	28.55	14.28	59.0	14.2	6.0	20		1877	Milwaukee, Wis	Boston, Mass.
95879		St. y.	Hannibal	58.18	29.09	85.9	15.0	8.3	140		1886	Boston, Mass.	Baltimore, Md.
95765		St. s.	Hanson H. Keyes	28.02	14.01	59.5	14.5	6.3			1883	Baltimore, Md	Norfolk, Va.
95600		St. s.	Harbinger	54.46	39.35	105.2	19.6	4.2	35		1869	do	Philadelphia, Pa.
96127		St. s.	Harbor	50.02	25.01	64.0	17.0	7.8		150	1891	Philadelphia, Pa.	M. bile, Ala.
95456		*St. p.	Hard Cash	248.83	248.83	170.0	35.0	5.0			1876	Pittsburg, Pa.	New York, N. Y.
95131		*St. p.	Harlem	465.86	343.84	165.0	28.0	8.7			1872	Brooklyn, N. Y.	Buffalo, N. Y.
95972		St. s.	Harlem	2,299.19	1,858.17	288.0	41.0	22.7			1888	Wyandotte, Mich	New York, N. Y.
96019		St. s.	Harlem River	28.17	17.18	53.9	13.2	5.8	50		1869	Brooklyn, N. Y.	New York, N. Y.
96167		St. s.	Harlem River No. 1	50.87	30.66	64.3	16.2	6.6			1892	New York, N. Y.	Do.
95517		St. s.	Harley	11.78	7.78	39.6	11.4	5.8	22		1878	Buffalo, N. Y.	Port Huron, Mich.
11974		St. s.	Harlow Bailey	23.59	11.80	54.0	13.0	6.0	42		1869	do	New York, N. Y.
95971		*St. p.	Harmony	96.32	76.72	100.0	20.0	4.0			1888	Pittsburg, Pa.	Pittsburg, Pa.
95501		St. s.	Harold	34.13	17.56	58.7	15.7	6.5			1877	Fall River, Mass	Savannah, Ga.
95988		St. s.	Harold	186.48	93.24	106.3	24.2	12.5	500		1889	New London, Conn	New London, Conn.
96295		St. s.	Harold	14.99	8.16	41.9	13.2	4.6			1895	Brunswick, Me.	Portland, Me.
96124		St. y.	Harriet	52.00	26.00	98.5	14.2	9.0	1200		1891	Saunderstown, R. I.	Boston, Mass.
96330		St. s.	Harriet	8.63	6.62	41.8	8.0	3.4	20		1895	Chicago, Ill.	Chicago, Ill.
95207	J. P. C. S.	St. shp.	Harriaburg	1,283.00	910.38	248.4	37.1	18.3	166		1874	Philadelphia, Pa.	Philadelphia, Pa.
96036		St. s.	Harrison Ludington	47.26	23.63	62.6	16.0	8.5	175		1890	Manitowoc, Wis	Marquette, Mich.
96122		St. s.	Harrold	19.99	10.00	49.0	13.8	6.0	50		1891	Jersey City, N. J.	New York, N. Y.
75565		St. s.	Harry	16.22	8.11	47.6	14.0	4.1	27		1873	Bordentown, N. J.	Philadelphia, Pa.
95166		St. s.	Harry	81.16	40.58	86.5	20.0	8.6			1871	Philadelphia, Pa.	Do.
96048		St. lge.	Harry	143.93	100.46	96.4	22.5	7.6	152		1890	Wilmington, Del.	Trenton, N. J.
95509		*St. p.	Harry	37.81	34.81	76.0	19.6	4.0			1878	Franklin, La.	Brashear, La.
95650		St. s.	Harry	77.33	50.22	82.0	23.6	6.6			1881	Totenville, N. Y.	Newark, N. J.
96187		St. s.	Harry	49.83	32.47	73.5	17.8	7.8			1892	Rondout, N. Y.	Albany, N. Y.
96228		*St. p.	Harry No. 2	48.77	48.77	93.0	16.5	3.2			1893	Pittsburg, Pa.	Pittsburg, Pa.
95799		St. s.	Harry Bishop	16.41	8.21	55.0	9.0	3.0			1882	New Albany, Ind.	Brashear, La.
96241		St. lge.	Harry Bloom	30.86	15.85	60.2	16.3	3.7			1893	Detroit, Mich	Detroit, Mich.
95884		St. s.	Harry Cottrell	76.16	58.69	75.3	15.4	5.9			1886	Marine City, Mich	Port Huron, Mich.
96302		St. s.	Harry Lee	34.27	23.40	74.8	18.0	5.0	40		1894	St. Marys, Ga.	St. Marys, Ga.
95440		*St. p.	Harry Lodor	45.39	23.16	82.0	15.4	3.6	50		1876	Alexandria, Va.	Alexandria, Va.
96156		*St. p.	Harry Lynds	27.08	27.08	64.0	18.0	3.0			1892	Whitecloud, Kans	St. Joseph, Mo.
75798		St. p.	Harry Randall	496.58	418.25	170.6	29.3	8.2	150		1875	Camden, N. J.	Washington, D. C.
95708		St. s.	Harry Reid	58.94	58.94	85.0	18.0	3.5			1882	Madison, Ind	Burlington, Iowa.
95740		St. s.	Harry Rousel	52.24	26.12	70.3	18.0	7.8			1883	Philadelphia, Pa.	Boston, Mass.
95873		St. s.	Harry Schaubel, jr	34.08	17.04	57.0	14.0	6.6	185		1886	do	Philadelphia, Pa.
96147		St. s.	Harry A. Berwind	38.68	19.34	54.0	16.1	6.8	60		1892	do	Do.
95766		*St. p.	Harry D. Knox	91.84	85.09	117.0	20.6	3.4			1883	Harmer, Ohio	Pittsburg, Pa.
95711		St. s.	Harry E. Packer	1,142.37	962.83	225.8	35.2	17.3			1882	Cleveland, Ohio	Buffalo, N. Y.
95850		St. s.	Harry G. Barnhurst	36.98	18.49	74.5	16.4	5.7			1885	Erie, Pa.	Erie, Pa.
96109		*St. p.	Harry G. Day	440.44	299.50	131.0	25.7	5.5	1100		1891	Lumber City, Ga.	Braswick, Ga.
96311		St. s.	Harry H. Boyd	36.73	24.98	68.5	15.0	7.2			1895	Buffalo, N. Y.	Erie, Pa.
96163		St. s.	Harry M. Wall	60.24	30.12	65.4	16.6	7.7	150		1892	Philadelphia, Pa.	Philadelphia, Pa.
95521		St. s.	Harry and Fred	10.77	5.39	36.0	11.6	5.1			1878	New York, N. Y.	New York, N. Y.
95735		St. s.	Harsimus	112.13	56.07	85.0	20.5	9.8			1882	South Amboy, N. J.	Do.
95687		*St. p.	Hartford	91.01	91.01	114.0	22.4	4.8			1882	Wabasha, Minn.	La Crosse, Wis.
96172		St. s.	Hartford	1,337.99	985.69	220.0	40.0	13.0	1,200		1892	Philadelphia, Pa.	Hartford, Conn.
96323		*St. p.	Harvester	530.57	530.57	185.3	34.8	5.9			1896	Madison, Ind	St. Louis, Mo.
96016		*St. p.	Harvest Moon	68.37	56.15	82.0	17.8	3.7			1889	Portland, Ore	Portland, Ore.
95534		*St. p.	Harvest Queen	845.80	697.04	200.0	37.0	7.5			1878	Celilo, Ore.	Do.
91249		St. s.	Harvey Watson	27.74	21.98	56.6	13.9	6.2	40		1893	Saugatuck, Mich.	Grand Haven, Mich.
91261		St. s.	HARVEY H. BROWN	2,673.60	1,874.43	351.1	40.8	21.6			1894	Wyandotte, Mich	Detroit, Mich.
96166		St. s.	HARVEY J. Kendall	398.80	264.01	141.7	30.9	9.2			1892	Marine City, Mich	Port Huron, Mich.
95555		St. s.	Harvey W. Temple	36.14	18.07	58.3	16.0	6.2			1879	Athens, N. Y.	New York, N. Y.
95591		*St. p.	Hassalo	461.64	350.85	160.0	30.0	6.0			1880	The Dalles, Ore.	Portland, Ore.
96334		St. s.	Hatteras	276.28	207.97	131.3	21.2	8.5			1896	Eddyville, N. Y.	New York, N. Y.
95520		St. s.	Hattie	6.07	6.07	36.0	6.0	3.0			1875	Red Bank, N. J.	Providence, R. I.
95692		St. s.	Hattie	66.86	53.40	84.1	18.8	6.4			1882	Fairhaven, Mich	Detroit, Mich.

*Formerly st. s. James M. Molyneux.

*Formerly st. p. John W. Thompson.

†Estimated.

MERCHANT STEAM VESSELS OF THE UNITED STATES—Continued.

Official No.	Signal letters.	Rig.	Name of vessel.	Gross tonnage.	Net tonnage.	Length.	Breadth.	Depth.	Nominal horsepower.	Indicated horsepower.	When built.	Where built.	Home port (where permanent document issues).
						Feet.	Feet.	Feet.					
95804		St. a	Hattie	37.73	18.87	60.0	14.2	5.3			1884	Washington, D. C.	Washington, D. C.
95918		St. a	Hattie	14.27	9.54	55.5	10.0	2.2			1888	South Mills, N. C.	Norfolk, Va.
96044		St. s	Hattie	22.34	11.17	51.0	13.9	5.7			1890	Noank, Conn.	Providence, R. I.
96251		St. y	Hattie	9.51	6.02	36.9	9.3	4.8			1893	Bridgeport, Conn.	Bridgeport, Conn.
95990		St. s	Hattie L	16.92	8.46	52.0	13.4	5.6	145		1889	Cleveland, Ohio	Eric, Pa.
96182		St. p	Hattie Belle	207.84	129.49	110.0	21.0	4.5			1892	Portland, Oreg.	Portland, Oreg.
95766		St. p	Hattie Brown	58.11	58.11	120.0	20.3	3.1			1884	Belle Vernon, Pa.	Cincinnati, Ohio.
96220		St. p	Hattie Darling	14.27	14.27	60.0	14.0	3.6	50		1893	Rock Island, Ill.	Rock Island, Ill.
95997		St. s	Hattie Gage	80.82	42.56	76.5	20.0	8.0	20	90	1889	San Francisco, Cal.	San Francisco, Cal.
96233		St. s	Hattie Hansen	113.56	95.31	71.0	15.7	6.6			1893	Pontiac, Wash.	Pt. Townsend, Wash.
95760		St. s	Hattie Lloyd	34.38	28.10	68.4	12.3	4.4			1883	Duluth, Minn.	Duluth, Minn.
96151		St. p	Hattie McDaniel	154.02	90.63	90.5	18.0	2.5	135		1891	Cattletown, Tenn.	Nashville, Tenn.
95284		St. s	Hattie Palmer	90.95	54.04	60.5	19.0	6.0			1874	Greenwich, Conn.	New York, N. Y.
95776		St. p	Hattie B. Moore	193.97	193.97	171.6	31.2	5.6			1883	Mobile, Ala.	Mobile, Ala.
95743		St. s	Hattie B. Perene	193.39	147.89	122.7	29.4	9.7	90		1881	South Haven, Mich.	Chicago, Ill.
95074		St. p	Havana	8-5.17	709.24	222.0	31.0	12.0			1860	Greenpoint, N. Y.	Philadelphia, Pa.
95778		St. s	Havana	1,041.43	874.41	205.7	34.1	17.4	766		1874	Cleveland, Ohio	Port Huron, Mich.
95552		St. s	Haven Belle	119.08	59.54	85.0	23.0	5.7			1885	Philadelphia, Pa.	New York, N. Y.
11726		St. p	Hawk	141.28	141.28	118.0	20.0	4.0			1864	Pittsburg, Pa.	Pittsburg, Pa.
95915		St. s	Hawthorne	11.58	9.19	37.8	11.9	3.6			1887	Rye, N. Y.	New York, N. Y.
95957		St. p	Hazel	78.30	53.48	84.0	37.0	5.0	90		1888	Lake Charles, La.	Lake Charles, La.
96184		St. s	Hazel	46.58	36.13	52.5	13.5	4.5			1892	Charlotte, N. Y.	Buffalo, N. Y.
96263		St. s	Hazel	11.48	7.18	39.7	9.0	4.5	20	124	1893	Washburn, Wis.	Duluth, Minn.
96332		St. s	Hazel	66.20	45.02	86.9	17.7	6.4	125		1896	Harbor Springs, Mich.	Grand Haven, Mich.
95964		St. s	Hazel Dell	44.95	25.30	64.0	16.7	7.1			1888	New Baltimore, N. Y.	Newburyport, Mass.
19913		St. p	Hazel Kirke	118.09	84.74	107.2	21.0	6.7			1852	New York, N. Y.	New York, N. Y.
96299		St. p	Hazel Rice	137.62	137.62	125.0	22.6	4.3			1895	Marietta, Ohio	Wheeling, W. Va.
95684		St. s	Hecle	1,110.26	909.63	224.0	34.3	17.6			1882	Buffalo, N. Y.	Ogdensburg, N. Y.
96217		St. s	Hector	23.62	14.70	39.0	11.5	4.2		30	1893	Brewer, Me.	Bangor, Me.
95094		St. p	Helen	550.86	471.76	150.0	28.0	7.3	283		1871	Wilmington, Del.	Baltimore, Md.
96046		St. s	Helen	20.65	12.84	63.8	12.7	4.0			1884	Buffalo, N. Y.	Pensacola, Fla.
96290		St. s	Helen	26.04	13.02	60.6	11.4	5.4	1100		1895	Detroit, Mich.	Detroit, Mich.
96027		St. p	Helen Denham	145.56	114.49	81.0	22.5	3.5			1889	Eustis, Fla.	Jacksonville, Fla.
95332		St. p	Helen Mar	133.61	133.61	120.0	23.0	4.0			1872	Oceola, Wis.	La Crosse, Wis.
11950		St. s	Helen Smith	57.20	28.91	90.0	16.6	3.4	8		1870	Edenton, N. C.	Norfolk, Va.
96270		St. s	Helen Taylor	82.87	55.39	56.4	30.2	3.8	20		1894	Grand Haven, Mich.	Grand Haven, Mich.
95939		St. s	Helen M. Pierce	33.95	17.23	66.7	13.7	5.2			1874	Worcester, Mass.	Philadelphia, Pa.
96294		St. s	Helen May Butler	56.68	33.77	75.4	16.8	7.0	160		1895	West Myatie, Conn.	Providence, R. I.
95970		St. s	Helena	2,083.23	1,578.66	275.5	40.2	20.3	1900		1888	Shobogyan, Wis.	Milwaukee, Wis.
95744		St. s	Helena	24.56	12.50	63.2	13.0	5.5			1883	Fairport, Ohio	Cleveland, Ohio.
95997		St. p	Helene Schulenberg	107.95	107.95	130.3	25.4	3.7			1874	Metropolis, Ill.	Rock Island, Ill.
96226		St. s	Help	14.40	14.40	50.0	14.0	3.5			1893	Jeffersonville, Ind.	Louisville, Ky.
96111	K. J. N. C.	St. y	Helvetia	37.12	18.56	77.2	12.0	6.0			1891	Boston, Mass.	New York, N. Y.
95936		St. p	Heudy	90.45	72.07	100.7	24.7	5.3	154	142	1887	New Orleans, La.	Sandusky, Ohio.
95573		St. p	Henrietta	236.36	195.86	126.2	28.0	5.7	95		1879	Oshkosh, Wis.	Duluth, Minn.
76076		St. p	Henrietta	153.41	153.41	130.0	24.0	4.3			1879	Stillwater, Minn.	St. Paul, Minn.
95330		St. s	Henrietta	45.03	22.52	62.9	18.1	6.5	100		1875	Portland, Me.	Portland, Me.
96065		St. p	Henrietta	48.59	48.59	101.5	16.3	3.6			1890	Covington, Ky.	Cincinnati, Ohio.
96239		St. p	Henrietta	62.95	52.10	91.0	22.0	4.0			1893	New Iberia, La.	Brashear, La.
96326		St. p	Henrietta	98.99	56.75	80.0	16.2	3.5		65	1896	Marked Tree, Ark.	Memphis, Tenn.
85501		St. s	Henry	30.33	16.00	60.8	14.8	6.5	56		1876	Buffalo, N. Y.	Cleveland, Ohio.
95697		St. s	Henry J	42.42	26.96	63.0	18.6	6.2	25		1882	Norwalk, Conn.	Bridgeport, Conn.
95572		St. s	Henry Buck	50.54	40.48	84.7	16.4	7.9	70		1879	Buffalo, N. Y.	Charleston, S. C.
95610		St. s	Henry Chisholm	1,775.37	1,332.18	256.5	39.3	20.3	1,707		1880	Cleveland, Ohio	Cleveland, Ohio.
11990		St. s	Henry Christian	36.31	24.69	65.0	14.6	5.6			1869	Philadelphia, Pa.	Philadelphia, Pa.
150587		St. s	HENRY COBT	2,334.49	1,571.65	320.0	42.0	25.0	1,500		1892	Superior, Wis.	Marquette, Mich.
95782		St. p	Henry De Bus	193.45	193.45	143.3	28.3	5.4			1883	Covington, Ky.	Cincinnati, Ohio.
96236		St. s	Henry Guat	37.50	18.75	60.9	15.9	6.9			1893	Milwaukee, Wis.	Milwaukee, Wis.
96052		St. s	Henry Hoehn	43.95	21.98	62.6	17.5	7.5			1890	Brooklyn, N. Y.	New York, N. Y.
95424		St. s	Henry Lloyd	13.01	7.00	40.5	12.2	4.8	30		1880	do	Georgetown, S. C.
95503		St. s	Henry Lobdell	18.54	15.04	40.0	16.0	2.0	16		1877	West Troy, N. Y.	Albany, N. Y.
95780		St. p	Henry Lowrey	646.79	646.79	290.6	35.2	5.3			1881	Mound City, Ill.	St. Louis, Mo.
11129		St. p	Henry Marx	357.35	199.57	138.0	30.0	4.5			1883	Evansville, Ind.	New Orleans, La.
95273		St. p	Henry Morrison	259.09	175.48	120.0	21.7	7.2		160	1854	Williamsburg, N. Y.	Boston, Mass.
95695		St. s	Henry Plumb	92.78	46.39	70.0	18.4	6.0	125		1874	Buffalo, N. Y.	Ogdensburg, N. Y.
95770		St. p	Henry Preston, sr.	38.16	19.11	61.5	16.0	6.9			1882	Greenpoint, N. Y.	Salem, Mass.
96098		St. s	Henry Sackman	610.04	610.04	254.0	48.0	6.0			1883	Jeffersonville, Ind.	St. Louis, Mo.
96098		St. s	Henry Troy	27.28	15.95	61.2	14.0	5.0	40		1891	Grand Haven, Mich.	Milwaukee, Wis.
95126		St. s	Henry Wellman	38.71	19.35	67.0	16.0	6.3	45		1871	Philadelphia, Pa.	Calais, Me.
95674		St. s	Henry Whitney	9.10	5.62	36.4	8.5	2.4			1881	Branchport, N. J.	Perth Amboy, N. J.
96227		St. s	Henry A. Crawford	52.03	26.02	78.0	18.2	7.6			1873	Chester, Pa.	New York, N. Y.

¹ Formerly U. S. st. p. Cosmopolitan.

² Formerly st. p. Peter Cray.

³ Formerly U. S. st. launch Hawley.

⁴ Formerly st. p. { a J. E. Staples.

⁵ Formerly st. p. { b David Brouson.

⁶ Formerly st. s. George B. Dickson.

⁷ Formerly st. s. Pillsbury.

† Estimated.

MERCHANT STEAM VESSELS OF THE UNITED STATES—Continued.

Official No	Signal letters.	Rig.	Name of vessel.	Gross tonnage.	Net tonnage.	Length.	Breadth.	Depth.	Nominal horsepower.	Indicated horsepower.	When built.	Where built.	Home port (where permanent document issues).
						<i>Feet.</i>	<i>Feet.</i>	<i>Feet.</i>					
96337		St. a.	HENRY A. HABER	44.72	30.55	65.0	17.0	5.7			1896	Newburg, N. Y.	Albany, N. Y.
95680		St. s.	Henry A. Peck	45.96	22.98	68.5	17.0	7.2			1882	City Island, N. Y.	New York, N. Y.
95197		St. s.	Henry C. Fox	19.58	9.79	54.6	13.2	5.7	36		1873	Philadelphia, Pa.	Philadelphia, Pa.
105140		St. s.	Henry D. McCord	57.01	28.50	73.5	18.0	7.3			1872	do	New York, N. Y.
13187		St. p.	Henry E. Bishop	631.47	508.37	200.0	30.5	9.6			1853	New York, N. Y.	Do.
95694		St. s.	Henry F. Brower	30.12	15.06	60.0	15.4	6.9			1882	Grand Haven, Mich.	Duluth, Minn.
95950		St. s.	Henry J. Johnson	1,713.39	1,443.06	260.0	40.2	19.6	1,000		1888	Cleveland, Ohio	Sandusky, Ohio.
96115		St. p.	Henry L. Clark	287.07	287.07	172.0	45.0	5.0			1891	Jeffersonville, Ind.	St. Louis, Mo.
11547	H. K. F. J.	St. s.	Henry L. Gaw	493.22	325.03	165.0	23.0	7.9	85		1855	Philadelphia, Pa.	Philadelphia, Pa.
96059		St. s.	Henry L. Korter	19.65	12.00	44.9	13.0	5.8	50		1890	Baltimore, Md.	Baltimore, Md.
11487		St. s.	Henry L. Wait	39.07	19.54	65.2	16.4	7.5			1862	New Baltimore, N. Y.	New York, N. Y.
96079		St. p.	Henry M. Stanley	293.77	293.77	180.0	32.4	5.5			1-90	Murraysville, W. Va.	Cincinnati, Ohio.
95620		St. s.	Henry R. Heath	42.74	21.37	64.5	17.0	7.3			1880	Eddyville, N. Y.	New York, N. Y.
96055		St. s.	Henry R. James	2,048.01	1,552.71	210.0	42.0	23.4			1890	Detroit, Mich.	Ogdensburg, N. Y.
95382		St. s.	Henry S. Still	35.41	17.71	62.8	15.8	7.5	77		1875	Buffalo, N. Y.	Chicago, Ill.
95361		St. s.	Henry T. Sisson	84.17	58.60	97.0	20.4	7.0	130		1875	Mystic, Conn.	New York, N. Y.
96130		St. s.	Henry U. Palmer	137.88	68.94	90.8	22.1	10.2			1891	Philadelphia, Pa.	Do.
11817		St. s.	Henry W. Johnson	222.02	165.84	93.4	25.4	7.7			1865	New York, N. Y.	Detroit, Mich.
95709		St. p.	Henry W. Longfellow	46.89	46.89	76.0	14.5	3.7			1881	Lake Minnetonka, Minn.	Peoria, Ill.
79197		St. s.	Herald	116.89	58.45	102.0	22.4	10.2			1881	Wilmington, Del.	Boston, Mass.
95441		St. s.	Herald	39.44	39.44	81.2	11.9	5.5			1876	Cleveland, Ohio.	Plattsburg, N. Y.
95524		St. p.	Herald	293.95	266.89	127.5	28.0	5.8	200		1878	Stockton, Cal.	San Francisco, Cal.
95937		St. s.	Herald	33.20	19.02	61.4	14.9	5.3	50		1888	Aberdeen, Wash.	Astoria, Oreg.
96178		St. s.	Herald	29.52	15.05	52.2	13.3	7.3			1892	Noank, Conn.	Stonington, Conn.
96185		St. y.	Herald	18.56	9.28	63.0	9.5	6.1			1885	Boston, Mass.	New Bedford, Mass.
42694		St. s.	Herbert	157.84	112.87	102.0	28.2	8.5			1887	Rockyhill, Conn.	New York, N. Y.
96280		St. s.	Herbert Moran	51.98	51.98	94.0	15.5	5.6			1894	Evansville, Ind.	Evansville, Ind.
11534		St. s.	Hercules	84.93	51.35	78.9	18.0	9.4			1861	Wilmington, Del.	Philadelphia, Pa.
95443		St. s.	Hercules	119.16	69.58	111.4	22.8	10.6			1876	Camden, N. J.	Albany, N. Y.
95519		St. p.	Hercules	41.56	41.56	75.4	19.7	4.7	60		1872	Winneconne, Wis.	Pensacola, Fla.
95446		St. s.	Hercules	96.71	48.36	90.0	21.0	11.9			1878	San Francisco, Cal.	San Francisco, Cal.
95595		St. s.	Hercules	155.70	86.47	108.0	22.0	10.0			1840	Camden, N. J.	Baltimore, Md.
95727		St. s.	Hercules	70.02	35.01	77.2	18.0	8.4			1882	do	Charleston, S. C.
95943	K. G. S. H.	St. s.	Hercules	141.62	70.81	101.5	20.6	10.8			1888	do	New York, N. Y.
96154		St. p.	Hercules	800.09	696.00	200.6	37.6	12.1	800		1892	Bath, Me.	Bath, Me.
96201		St. p.	Hercules	52.66	28.33	55.6	20.6	3.0			1892	Jacksonville, Fla.	Jacksonville, Fla.
96205		St. p.	Hercules	9.91	9.91	31.0	19.6	3.4			1892	St. Francis, Ark.	Memphis, Tenn.
5984		St. s.	Hercules Carrel	217.68	217.68	133.0	28.2	5.2			1871	Cincinnati, Ohio	Cincinnati, Ohio.
96698		St. s.	Herman Reasing	26.50	15.32	59.4	14.3	6.2	60		1882	Millbridge, Me.	Portland, Me.
95330	K. D. P. V.	St. s. shp.	Herman Winter	2,625.93	1,768.60	271.8	41.6	19.2			1887	Philadelphia, Pa.	Boston, Mass.
95919		St. s.	Herman S. Caswell	114.07	63.63	82.8	17.7	7.3			1878	Noank, Conn.	Newport, R. I.
95992		St. s.	Herman Livingston	85.83	28.63	63.0	17.0	5.2			1887	Athens, N. Y.	Albany, N. Y.
11828		St. s.	Hermosa	313.42	249.17	131.5	24.8	11.8	120	265	1889	San Francisco, Cal.	Los Angeles, Cal.
96054		St. p.	Heroine	180.14	90.07	178.0	19.2	7.0	180		1862	Glasgow, Scotland	Mobile, Ala.
95642		St. s.	Hesper	1,858.50	1,639.98	250.3	41.7	20.2			1890	Cleveland, Ohio	Cleveland, Ohio.
95896		St. s.	Hessie	54.95	39.12	80.0	14.4	4.8			1881	Tottenville, N. Y.	Brunswick, Ga.
28554		St. s.	Hetty Agnes	82.86	49.00	75.5	20.5	6.1			1882	Boston, Mass.	Boston, Mass.
95600		St. s.	Hewitt Boice	38.23	19.12	64.0	15.0	7.0	50		1863	Philadelphia, Pa.	New York, N. Y.
96169		St. s.	Hiawatha	1,398.72	1,150.90	234.6	36.1	19.9			1880	Gibraltar, Mich.	Sandusky, Ohio.
96244		St. s.	Hiawatha	19.57	9.79	49.0	13.0	6.0	21	126	1892	Benicia, Cal.	San Francisco, Cal.
96324		St. y.	Hiawatha	8.65	6.02	52.5	9.0	4.5	130		1893	Camden, Me.	North Haven, Me.
96324	K. M. P. V.	St. y.	Hiawatha	109.45	74.43	118.6	16.6	9.3			1896	Camden, N. Y.	Cincinnati, Ohio.
95969		St. p.	Hibernia	157.06	157.06	135.0	25.0	4.0			1881	Rockcastle, W. Va.	Vicksburg, Miss.
96174		St. y.	High Bridge	11.54	6.57	47.0	11.7	4.0			1874	Philadelphia, Pa.	New York, N. Y.
96276		St. y.	Highland	21.73	15.54	57.6	12.6	4.1	20		1892	Baltimore, Md.	Baltimore, Md.
95423		St. p. ctn.	Highland Beach	18.53	18.53	60.0	17.6	4.2			1894	Redbank, N. J.	Perth Amboy, N. J.
11767		St. p.	Highlander	135.48	76.38	80.5	25.4	9.2			1876	Greenpoint, N. Y.	New York, N. Y.
95882		St. s.	Hilton	186.28	141.96	110.0	38.4	7.7			1867	East Saginaw, Mich.	Milwaukee, Wis.
95771		St. s.	Hinda	58.48	34.90	74.0	15.4	8.0	113		1886	Baltimore, Md.	Chicago, Ill.
95292		St. s.	Hiram	90.67	45.34	85.3	19.0	9.4			1883	Philadelphia, Pa.	Newport News, Va.
95906		St. s.	Hiram Bender	18.44	10.44	47.4	12.8	5.4			1873	Albany, N. Y.	Albany, N. Y.
95761		St. s.	Hiram R. Bond	230.53	138.46	113.4	26.0	7.7			1888	Milwaukee, Wis.	Milwaukee, Wis.
96064		St. s.	Hiram R. Dixon	329.42	255.29	147.2	30.6	9.0			1883	Mystic, Conn.	Chicago, Ill.
96247	K. L. W. F.	St. s.	Hiram W. Sibley	1,418.33	1,123.57	221.0	37.0	21.6			1890	Mystic, Conn.	Port Huron, Mich.
96234		St. s.	Hirondelle	35.96	26.00	74.9	13.6	7.0			1883	Nyaack, N. Y.	New York, N. Y.
95667		St. p.	Hoboken	12.64	8.32	54.5	12.6	3.4			1893	Norwalk, Fla.	Jacksonville, Fla.
95255		St. s.	Hoffnung	831.58	654.31	200.0	35.5	12.5			1890	Newburg, N. Y.	New York, N. Y.
96063		St. s.	Hoffnung Bros	21.49	10.75	48.7	12.0	5.0			1873	Sheboygan, Wis.	Milwaukee, Wis.
95939		St. p.	Hollister	56.15	28.08	61.6	15.4	8.5	90		1889	do	do
11594	H. V. G. M.	St. s.	Holmdel	15.76	15.46	46.0	15.8	3.3	18		1888	Glastonbury, Conn.	Hartford, Conn.
96142	K. L. C. H.	St. s.	Homer	500.65	352.91	161.4	28.7	8.4			1866	Keyport, N. J.	New York, N. Y.
				501.17	331.04	146.0	33.8	17.0			1891	Bandon, Oreg.	San Francisco, Cal.

¹ Formerly st. a. Atalanta.

² Formerly st. p. Josephine.

³ Formerly st. s. Joseph Bartram.

⁴ Formerly U. S. st. s. Resacue.

⁵ Formerly st. p. Champion No. 8.

⁶ Formerly blockade runner Heroine.

⁷ Formerly st. s.

⁸ Formerly U. S. Q. M. st. s. Gen. Green.

⁹ William Cramp.

¹⁰ Carston Olfeman.

¹¹ Composite.

¹² Estimated.

MERCHANT STEAM VESSELS OF THE UNITED STATES—Continued.

Official No.	Signal letters.	Rig.	Name of vessel.	Gross tonnage.	Net tonnage.	Length.	Breadth.	Depth.	Nominal horsepower.	Indicated horsepower.	When built.	Where built.	Home port (where permanent document issues).
						Feet.	Feet.	Feet.					
96268		St. a.	HOMER	81.95	15.98	52.6	15.2	6.5			1894	Newburg, N. Y.	Albany, N. Y.
96018		St. p.	Homer B	30.08	30.08	90.0	16.6	2.6			1889	Racine, Ohio	Wheeling, W. Va.
95920	K. D. T. G.	St. a.	Homestead	1,181.43	822.99	225.0	32.5	11.8	200		1887	Newburg, N. Y.	New York, N. Y.
96260		St. p.	HOMER RAMADELL	30.24	30.24	75.0	18.0	5.5			1894	Pittsburg, Pa.	Pittsburg, Pa.
96200		St. a.	HONEY BROOK	373.26	186.63	126.2	26.0	15.2	600		1892	Philadelphia, Pa.	New York, N. Y.
11490		St. a.	Honeysuckle	138.12	69.06	126.0	20.4	10.2				Bought of United States.	Albany, N. Y.
96283		St. p.	Hoo Hoo	82.72	78.59	106.0	27.8	4.1			1894	Pattersonville, La.	Brashear, La.
96318		St. a.	Hoo Hoo	20.72	16.19	51.0	9.6	3.2			1895	Portland, Oreg.	Portland, Oreg.
95860		St. p.	HOPATONG	854.32	626.40	197.6	35.3	13.1			1885	Newburg, N. Y.	New York, N. Y.
95161		St. a.	Hope	142.24	123.47	80.0	30.1	6.9			1872	Brooklyn, N. Y.	Do.
95167		St. p.	Hope	74.15	63.38	86.0	26.4	4.5	50		1870	San Francisco, Cal.	San Francisco, Cal.
95468		St. a.	Hope	11.39	5.70	42.0	11.0	5.0			1876	Toledo, Ohio	Marquette, Mich.
96045		St. a.	Hope	14.01	7.00	38.2	11.2	5.2			1890	Elk Creek, Pa.	Erie, Pa.
95908		St. a.	Horace A. Tuttle	1,585.12	1,854.95	250.0	38.8	20.0			1887	Cleveland, Ohio	Cleveland, Ohio.
95996		St. a.	Horace B. Freeman	67.37	33.69	76.3	18.5	8.5			1889	New Brighton, N. Y.	New York, N. Y.
96144		St. p.	Horatio	93.70	46.85	101.0	20.4	4.1			1891	Corpus Christi, Tex.	Galveston, Tex.
96004		St. a.	Hornet	14.59	9.19	56.0	11.8	4.9	10		1889	Brooklyn, N. Y.	New York, N. Y.
96056		St. a.	Hornet	15.22	7.61	36.6	12.2	4.3	16		1890	Port Madison, Wash.	Seattle, Wash.
95188		St. p.	Hornet No. 2	289.05	289.05	156.0	28.0	5.5			1869	Pittsburg, Pa.	Pittsburg, Pa.
95724		St. p.	Horry	66.19	37.23	75.0	17.2	2.2			1882	Conway, S. C.	Georgetown, S. C.
96227		St. a.	Hortense	129.70	64.85	99.0	21.0	8.6	300		1893	Camden, N. J.	Galveston, Tex.
115686		St. a.	Hortense	15.13	7.57	49.3	12.0	4.7			1879	Brooklyn, N. Y.	Newark, N. J.
95393		St. p.	Hotspar	89.37	89.37	110.0	22.4	3.5			1875	Evanaville, Ind.	Pittsburg, Pa.
980		St. a.	Howard	195.48	97.74	114.5	22.2	10.0			1864	Wilmington, Del.	Duluth, Minn.
95431		St. a.	Howard	43.28	21.64	64.8	17.4	7.0			1881	Philadelphia, Pa.	New York, N. Y.
95679		St. a.	Howard	179.11	158.64	101.2	29.2	8.0			1882	Kingston, N. Y.	Do.
95926		St. s.	Howard	75.63	44.13	92.3	18.6	4.5		25	1887	Newbern, N. C.	Newbern, N. C.
96308	K. M. H. N.	St. shp.	HOWARD	2,551.38	1,757.16	270.0	42.0	16.0	12,400		1895	Wilmington, Del.	Baltimore, Md.
95984		St. a.	Howard W.	18.79	9.40	59.0	12.3	4.4	50		1866	Philadelphia, Pa.	New York, N. Y.
6255		St. p.	Howard Carroll	656.28	489.44	207.0	31.5	9.2			1863	Keyport, N. J.	Do.
95898		St. a.	Howard Carroll	48.97	24.49	69.6	18.0	8.0			1886	Port Richmond, N. Y.	Do.
96301		St. p.	Howard P. Simmons	28.48	28.48	80.0	22.0	3.0			1895	McIntyre, Fla.	Apalachicola, Fla.
95348		St. a.	Howell	63.36	38.10	79.9	20.1	7.9	60		1873	Philadelphia, Pa.	Portsmouth, N. H.
95899		St. a.	Howland	27.31	13.66	50.0	10.0	6.6			1886	Brooklyn, N. Y.	Brunswick, Ga.
95300	J. P. R. K.	St. shp.	Hudson	1,872.68	1,309.69	287.6	34.0	23.0			1874	Wilmington, Del.	New York, N. Y.
95401		St. a.	Hudson	78.05	40.76	82.0	19.0	8.8			1875	Philadelphia, Pa.	Do.
95878		St. p.	Hudson	741.76	620.07	223.3	37.6	6.3			1886	Pittsburg, Pa.	Pittsburg, Pa.
95953		St. a.	Hudson	2,294.14	1,853.37	288.0	41.0	22.7			1888	Wyandotte, Mich.	Buffalo, N. Y.
96258		St. a.	Hudson	20.74	10.37	43.0	13.7	6.4			1894	Buffalo, N. Y.	Do.
11927		St. p.	Hudson City	1,008.95	800.50	203.0	35.7	12.9	525		1867	Brooklyn, N. Y.	New York, N. Y.
96179		St. a.	Hudson Pat.	14.39	7.20	46.4	13.8	4.4	19		1872	Rorietown, N. J.	Apalachicola, Fla.
96585		St. a.	Hudson Taylor	39.40	28.86	87.0	13.0	4.0			1879	Philadelphia, Pa.	Albany, N. Y.
96965		St. a.	Hugh Bond	10.91	5.46	32.6	10.6	5.4	20		1888	Brooklyn, N. Y.	New York, N. Y.
95148		St. a.	Hugh McFadden	18.61	9.31	50.0	11.1	5.1	27		1871	Philadelphia, Pa.	Washington, D. C.
96082		St. c. bt.	Hugo Keller	129.78	105.06	92.0	17.7	9.3		40	1890	Ithaca, N. Y.	Buffalo, N. Y.
95471		St. a.	Hunter	224.83	181.10	133.6	19.6	7.3	75		1877	Philadelphia, Pa.	Chicago, Ill.
95783		St. a.	Hunter	104.50	52.25	95.0	21.7	10.4			1883	Coos Bay, Oreg.	San Francisco, Cal.
11732		St. p.	Hunter No. 2	91.22	91.22	103.7	17.0	3.5			1863	Pittsburg, Pa.	Pittsburg, Pa.
11282		St. a.	Hunter Savidge	14.17	8.29	43.5	12.8	4.9	20		1866	Ferrysburg, Mich.	Grand Haven, Mich.
95983		St. a.	Huntington	221.56	138.19	101.5	24.3	8.5			1888	Athens, N. Y.	New York, N. Y.
95908		St. a.	Huntress	114.67	79.65	109.0	18.0	6.2	45		1880	Buffalo, N. Y.	Buffalo, N. Y.
96300	K. M. H. F.	St. y.	Huntress	81.76	55.60	104.2	16.1	8.7			1895	Nyack, N. Y.	Hartford, Conn.
96303		St. a.	Huntress	26.99	24.47	58.3	12.2	4.2	50		1895	Camden, N. J.	Philadelphia, Pa.
96216		St. p.	Huntsville	89.99	89.99	125.0	24.0	4.0			1893	Jaffersonville, Ind.	Nashville, Tenn.
96001		St. a.	Huron Belle	23.50	11.75	50.0	12.5	5.0			1889	Sandbeach, Mich.	Port Huron, Mich.
11579		St. a.	Huron City	368.81	277.33	167.8	29.0	10.8	291		1867	Sandusky, Ohio	Detroit, Mich.
95105		St. a.	Hurricane	28.56	19.28	75.7	14.4	6.0	30		1871	Rockland, Me.	Rockland, Me.
95611		St. c. bt.	Hurst	129.20	102.56	95.8	17.5	8.9			1880	Havana, N. Y.	Buffalo, N. Y.
155191		St. a.	Hussar	39.37	39.37	83.0	14.9	4.7			1890	Spottsville, Ky.	Evanaville, Ind.
115420		St. a.	Hustler	29.64	14.82	60.0	14.8	7.0	91		1875	Baltimore, Md.	Norfolk, Va.
115517		St. p.	Hustler	150.10	150.10	125.0	22.0	4.0			1876	Pittsburg, Pa.	Pittsburg, Pa.
96097		St. p.	Hustler	201.26	129.58	102.0	21.0	7.0			1891	Portland, Oreg.	Portland, Oreg.
96146		St. a.	Hustler	192.20	119.86	99.0	30.7	9.5			1891	Athens, N. Y.	New York, N. Y.
96210		St. p.	Hustler	75.76	41.75	65.1	22.7	3.8			1893	Jacksonville, Fla.	Jacksonville, Fla.
95621		St. p.	Huston Combs No. 2	95.96	95.96	98.0	22.0	3.4			1840	Bowling Green, Ky.	Louisville, Ky.
95800		St. a.	Hygeia	47.83	23.92	68.0	16.0	7.0	88		1864	Philadelphia, Pa.	Galveston, Tex.
96209		St. a.	Hypoluxo	10.32	9.81	46.0	9.0	2.6			1892	Hypoluxo, Fla.	Key West, Fla.
I.													
100439		St. a.	I. X. L.	13.51	10.11	41.5	14.0	3.0	97		1888	Lorain, Ohio	Cleveland, Ohio.
100486		St. a.	I. B. Hamblen	36.79	18.40	75.0	14.4	5.5	45		1891	East Providence, R. I.	Providence, R. I.

1 Formerly U. S. at. s. W. C. Fargo.
 2 Formerly at. s. Susap.
 3 Formerly { at. s. Admiral D. D. Porter.
 b British at. s. Howard.

a Howard.
 b N. S. Briggs.
 c Formerly at. p. D. R. Martin.
 d Formerly at. s. Orphan Girl.

1 Formerly at. s. S. M. Johnson.
 a South Side.
 2 Formerly *at. p. { b J. S. Neel.

: Composite.

§ Naphtha.

MERCHANT STEAM VESSELS OF THE UNITED STATES—Continued.

Official No.	Signal letters.	Rig.	Name of vessel.	Gross tonnage.	Net tonnage.	Length.		Depth.	Nominal horsepower.	Indicated horsepower.	When built.	Where built.	Home port (where permanent document issues).
						Feet.	Feet.						
100368		St. a.	I. J. Merritt	354.45	177.23	141.6	28.9	13.6	60		1884	Tottenville, N. Y.	New York, N. Y.
100511		St. y.	L. L. Murray	9.85	5.86	30.7	9.6	4.0	20		1891	Cornwall, Pa.	Philadelphia, Pa.
100325		St. a.	I. M. Weston	95.11	57.66	96.5	18.0	7.6			1883	Grand Haven, Mich.	Grand Haven, Mich.
100031		St. a.	L. N. Foster	355.79	277.85	134.9	26.2	11.5			1872	Port Huron, Mich.	Milwaukee, Wis.
100440		St. p.	L. N. Hook	55.95	55.95	109.9	19.4	3.0			1889	Marietta, Ohio	Paducah, Ky.
100373		St. p.	L. N. Bunton No. 2	195.06	142.56	131.0	24.8	4.0			1884	Pittsburg, Pa.	Pittsburg, Pa.
100277		St. a.	I. P. Mersereau	31.81	20.70	64.4	15.5	5.2			1881	Tottenville, N. Y.	New York, N. Y.
115047		St. a.	I. W. Durham	27.78	18.89	58.5	13.5	7.4	36		1872	Philadelphia, Pa.	Philadelphia, Pa.
100589		St. a.	I. W. NICHOLAS	2,624.03	1,857.14	328.3	42.0	21.9			1894	Cleveland, Ohio	Cleveland, Ohio.
100597		St. a.	I. Watson Stephenson	639.26	501.08	172.0	35.0	11.9			1895	West Bay City, Mich.	Milwaukee, Wis.
100354		St. c. bt.	I. and M. C	90.73	67.92	96.3	17.0	6.8	60		1883	Lockport, Ill.	Chicago, Ill.
100086	K. D. Q. P.	St. y.	Ibis	184.35	92.18	120.1	23.5	10.5	75		1873	New Brunswick, N. J.	Boston, Mass.
185484		St. a.	Ice King	138.97	69.49	111.5	22.5	10.2	96		1877	Philadelphia, Pa.	Bath, Me.
12493		St. a.	Ida	39.25	19.63	64.0	13.7	5.6	75		1870	do	Beaufort, S. C.
00038		St. a.	Ida	57.25	38.25	82.3	20.7	4.8	40		1872	Mount Clemens, Mich.	Port Huron, Mich.
100070		St. a.	Ida	30.91	20.19	59.4	14.8	5.1	50		1873	Berkley, Va.	Norfolk, Va.
100120		St. a.	Ida	37.73	37.73	80.5	14.8	6.6			1873	Jeffersonville, Ind.	Paducah, Ky.
100281		St. p.	Ida	765.67	593.47	190.0	54.6	9.8	400		1881	Wilmington, Del.	Baltimore, Md.
100305		St. p.	Ida	28.91	28.91	52.0	22.3	4.4			1882	Communipaw, N. J.	New York, N. Y.
100356		St. p.	Ida	35.86	15.82	66.0	17.0	3.5			1884	Galeys Landing, Ind.	Nashville, Tenn.
100551		St. a.	Ida	11.86	9.00	39.8	10.8	4.1	10		1892	St. Augustine, Fla.	St. Augustine, Fla.
100409		St. a.	Ida E	181.92	146.85	132.0	28.5	9.0	120		1887	Oshkosh, Wis.	Grand Haven, Mich.
100492		St. a.	Ida M	14.39	7.20	51.1	8.2	3.6			1890	Detroit, Mich.	Detroit, Mich.
100452		St. a.	Ida W	32.93	16.47	64.0	16.5	7.8	75	125	1889	San Francisco, Cal.	San Francisco, Cal.
100073		St. a.	Ida Burton	42.32	34.25	78.8	19.0	3.3	30		1873	Rockwood, Mich.	Detroit, Mich.
100592		St. p.	Ida Mo	33.95	33.95	62.2	16.1	3.5			1894	Chester, Ill.	St. Louis, Mo.
100310		St. c. bt.	Ida Meyer	135.19	108.04	97.0	17.8	9.1			1881	Rochester, N. Y.	Buffalo, N. Y.
100353		St. a.	Ida Patton	26.92	13.46	74.8	13.8	4.0			1884	Dubuque, Iowa	St. Louis, Mo.
100372		St. p.	Ida Smith	44.14	44.14	111.6	17.9	2.6			1884	Parkersburg, W. Va.	Wheeling, W. Va.
112293		St. a.	Ida E. Vail	65.12	61.87	65.0	22.0	6.0			1859	Greenport, N. Y.	Albany, N. Y.
12440		St. a.	Ida L. Tebo	63.00	61.75	75.5	17.2	8.9	60		1868	Philadelphia, Pa.	New York, N. Y.
00293		St. a.	Ida M. Dalby	67.99	34.00	74.5	19.0	8.0			1881	Boston, Mass.	Boston, Mass.
112468		St. a.	Ida M. Stevens	22.55	12.05	44.5	11.2	6.5	20		1869	Buffalo, N. Y.	Grand Haven, Mich.
12069		St. a.	Idaho	1,110.97	906.80	220.5	32.0	12.3			1863	Cleveland, Ohio	Buffalo, N. Y.
12298		St. p.	Idaho	178.15	178.82	147.1	25.0	6.4	70		1860	Cascode, Wash.	Pt. Townsend, Wash.
12480		St. a.	Idaho	22.52	14.71	43.5	11.5	5.0			1864	Buffalo, N. Y.	Albany, N. Y.
00385		St. y.	Idalette	17.90	8.95	51.9	9.6	3.6			1885	Salisbury, Mass.	Newburyport, Mass.
100381		St. a.	Ideal	40.98	32.81	60.5	12.9	5.4	130		1885	Buffalo, N. Y.	Buffalo, N. Y.
100491		St. a.	IDEAL	20.88	13.18	54.7	14.2	3.4			1891	Cleveland, Ohio	Cleveland, Ohio.
100276		St. y.	Idle Hour	15.41	7.98	55.0	8.8	5.5	54		1881	Bristol, R. I.	New York, N. Y.
100559		St. a.	Idle Hour	347.93	283.62	140.0	32.0	9.5			1893	Buffalo, N. Y.	Buffalo, N. Y.
100399		St. p.	Idler	57.29	41.46	95.3	15.0	6.3	20		1886	New York, N. Y.	Detroit, Mich.
85595		St. p.	Idlewild	363.42	284.13	186.0	26.0	7.4	500		1879	Wyandotte, Mich.	Do.
100175		St. p.	Idlewild	742.14	579.40	193.1	32.5	9.4	200		1876	Brooklyn, N. Y.	New York, N. Y.
100445		St. a.	Idlewild	88.30	44.15	81.7	20.5	9.3	1150		1889	Athens, N. Y.	Do.
100433		St. a.	Idlewood	15.93	8.73	47.6	9.1	3.7			1888	Buffalo, N. Y.	Buffalo, N. Y.
100612		St. y.	Iduna	21.39	14.55	53.3	12.0	5.5			1896	South Boston, Mass.	Boston, Mass.
100596		St. p.	Ike	66.19	45.24	57.7	18.2	2.6			1895	Manrum, Ark.	Memphis, Tenn.
100811	K. M. R. V.	St. y.	ILLAWARRA	118.90	39.85	110.8	18.7	10.7	400		1896	Bathe, Me.	Boston, Mass.
100099	J. N. Q. S.	St. s. bp.	Illinois	3,163.64	2,494.59	343.0	43.0	24.9	1,600		1873	Philadelphia, Pa.	New York, N. Y.
100514		St. a.	Ilwaco	115.10	62.03	90.0	17.0	6.0			1891	Portland, Oreg.	Astoria, Oreg.
100586		St. y.	Ilybius	12.90	6.45	46.1	11.4	4.0	140		1894	Braintree, Mass.	Boston, Mass.
100563		St. y.	Impatient	39.97	20.75	75.0	12.6	6.6	250		1893	Hollyock, Del.	Philadelphia, Pa.
100402		St. a.	Imperator	93.97	46.99	86.6	20.4	9.1			1886	Athens, N. Y.	Do.
100221		St. c. bt.	Imperial	95.96	63.27	96.6	17.6	6.8			1878	Chicago, Ill.	Chicago, Ill.
100270		St. c. bt.	Imperial	68.05	43.25	89.3	19.0	4.8			1879	Manitowoc, Wis.	Milwaukee, Wis.
100529		St. a.	Imperial	29.46	17.42	56.8	15.0	4.8			1892	New Haven, Conn.	New York, N. Y.
100591		St. p.	Imperial	494.69	494.69	210.0	40.6	6.6			1894	Jeffersonville, Ind.	New Orleans, La.
100302		St. a.	Ina	16.00	9.00	42.4	10.0	5.0	37		1881	Buffalo, N. Y.	Sandusky, Ohio.
100234		St. a.	Inca	103.17	51.59	92.6	20.0	9.5	100		1879	Philadelphia, Pa.	Brunswick, Ga.
100008		St. a.	India	1,239.46	932.02	210.0	32.6	14.0	510	405	1871	Buffalo, N. Y.	Erie, Pa.
100465	K. G. V. F.	St. s. bp.	Indian	1,576.58	1,133.22	227.0	38.0	28.0			1890	Wilmington, Del.	Boston, Mass.
100080	J. M. T. K.	St. s. bp.	Indiana	3,157.82	2,484.07	343.0	43.0	24.9	1,000		1873	Philadelphia, Pa.	New York, N. Y.
100458		St. p.	Indiana	106.93	81.71	86.2	14.8	3.5	40		1889	Mount Vernon, Wash.	Pt. Townsend, Wash.
100471		St. y.	Indiana	1,177.71	961.96	201.0	35.4	14.3			1890	Manitowoc, Wis.	Milwaukee, Wis.
100346		St. p.	Indian River	66.85	59.70	88.0	14.3	2.6			1883	Greenpoint, N. Y.	New York, N. Y.
100425		St. y.	Indienne	24.82	14.02	71.4	11.0	5.1			1888	Poughkeepsie, N. Y.	Cape Vincent, N. Y.
100614		St. a.	Indolent	78.31	42.96	95.6	16.0	8.6	225		1896	Weymouth, Mass.	New Bedford, Mass.
100548		St. a.	Indra	9.99	7.42	35.6	8.0	3.8			1892	Buffalo, N. Y.	Buffalo, N. Y.
100379		St. a.	Industry	34.56	27.05	61.0	15.8	4.0			1885	Portland, Oreg.	Portland, Oreg.
100464		St. a.	Ingleside	36.92	36.92	82.8	15.2	4.0	80		1890	Evansville, Ind.	Evansville, Ind.
100550		St. a.	Inland Star	21.87	17.28	42.0	9.0	3.0	8		1892	The Dalles, Oreg.	Portland, Oreg.
100071		St. a.	Innovator	62.40	62.40	100.0	20.0	3.0			1872	Rock Island, Ill.	Paducah, Ky.
100235		St. a.	International	70.94	49.47	82.0	24.2	5.5			1879	Philadelphia, Pa.	New York, N. Y.

1 Formerly st. a. Sallie.

2 Formerly st. a. Greyhound.

3 Formerly st. p. Grace McMillin.

† Estimated.

MERCHANT STEAM VESSELS OF THE UNITED STATES—Continued.

Official No.	Signal letters.	Rig.	Name of vessel.	Gross tonnage.	Net tonnage.	Length.	Breadth.	Depth.	Nominal horsepower.	Indicated horsepower.	When built.	Where built.	Home port (where permanent document issues).
						Feet.	Feet.	Feet.					
100453		St. a.	International	144.07	100.65	80.8	26.4	7.4			1889	Buffalo, N. Y.	Marquette, Mich.
100462	K. G. T. W.	St. a.	International	400.05	200.03	130.0	28.0	16.2	800		1890	Philadelphia, Pa.	Philadelphia, Pa.
100466		St. a.	Inter Ocean	1,068.76	940.25	213.6	36.4	11.9			1872	Detroit, Mich.	Buffalo, N. Y.
100552	K. L. P. F.	St. y.	INTREPID	340.99	190.49	143.3	27.0	15.8	500		1893	Philadelphia, Pa.	New York, N. Y.
100540	K. L. J. M.	St. y.	Invicta	48.95	24.48	71.9	14.0	10.0	150		1892	Hollyoak, Del.	Do.
100418		St. p.	Inverness	121.92	121.92	129.0	21.0	4.8			1888	La Crosse, Wis.	La Crosse, Wis.
100383		St. a.	Iola	26.55	13.85	57.0	16.0	4.5			1885	Big Stookum, Wash.	Seattle, Wash.
100421		St. a.	Iola	46.80	23.40	62.4	14.8	5.9	16		1887	Pinellas, Fla.	Apalachicola, Fla.
100585		St. a.	Iola	8.11	5.15	31.2	7.1	3.0			1893	Richmond, Va.	Richmond, Va.
100588		St. y.	Iolanthe	5.48	5.48	40.0	8.0	2.0			1894	Mount Carmel, Ill.	Evansville, Ind.
100555		St. p.	Iona	83.22	54.09	74.3	22.0	5.0			1884	Poughkeepsie, N. Y.	Albany, N. Y.
100226		St. y.	Ione	15.04	9.12	56.0	9.3	4.5	15		1878	Watertown, N. Y.	Cape Vincent, N. Y.
100461		St. p.	Ione	242.56	213.40	130.4	24.7	5.0			1889	Portland, Ore.	Portland, Ore.
100473		St. a.	Ionia	1,287.34	1,122.71	209.2	38.1	18.3	1,000		1890	Grand Haven, Mich.	Detroit, Mich.
100484		St. a.	Iosco	2,051.82	1,706.83	291.0	41.0	19.8			1891	West Bay City, Mich.	Cleveland, Ohio.
12155		St. p.	Iowa	73.56	73.56	126.0	20.0	8.7			1865	Savanna, Ill.	St. Louis, Mo.
100613		St. a.	Iowa	1,157.47	846.38	202.5	36.4	13.0	1950		1896	Manitowoc, Wis.	Millwaukee, Wis.
100520		St. a.	Ira	56.23	28.12	71.5	16.4	6.0			1891	Norfolk County, Va.	Norfolk, Va.
76346		St. p.	Ira Budd	151.90	151.90	121.9	26.2	4.6			1882	Cincinnati, Ohio	Cincinnati, Ohio.
100410		St. a.	IRA H. OWEN	1,753.22	1,497.77	262.0	39.0	19.0	1800		1887	Cleveland, Ohio	Chicago, Ill.
100323		St. a.	Ira M. Hedges	76.38	38.19	76.6	18.0	9.2			1883	Camden, N. J.	Albany, N. Y.
100200		St. a.	Ira O. Smith	39.95	19.98	63.1	14.0	7.3	25		1877	Muskegon, Mich.	Chicago, Ill.
100487		St. a.	Iralda	85.30	36.84	90.0	13.0	6.6			1891	Portland, Ore.	Portland, Ore.
100526		St. a.	Irene	27.31	18.06	47.0	12.0	3.5	31		1883	Dover, Del.	Newburn, N. C.
100513		St. p.	Irene	27.07	27.07	77.5	18.0	2.8			1891	Mount Carmel, Ill.	Evansville, Ind.
100557		St. a.	Irene	11.97	5.99	42.0	11.0	5.2			1893	Brooklyn, N. Y.	New York, N. Y.
100573		St. a.	Irene	10.07	7.88	46.0	12.5	4.8			1893	Marinette, Wis.	Marquette, Mich.
100431		St. p.	Irene D	142.76	142.76	133.5	29.6	4.8	1500		1888	Rock Island, Ill.	Rock Island, Ill.
100154		St. a. bt.	Iris	140.08	113.26	97.6	17.6	9.5			1876	Brooklyn, N. Y.	Bridgeport, Conn.
100295		St. a.	Iris	65.55	32.78	75.0	18.0	7.6	80		1881	Camden, N. J.	Brunswick, Ga.
100574		St. a.	Iris	387.96	241.10	122.0	23.7	11.2			1871	do	Boston, Mass.
100543		St. a.	Irma	8.40	6.15	33.0	6.0	3.0			1892	Hood River, Ore.	Portland, Ore.
100210		St. a.	Irma L. Wheeler	51.67	25.84	66.1	15.5	7.5	25		1877	Manitowoc, Wis.	Grand Haven, Mich.
100256		St. a.	Iron Age	1,114.40	967.57	226.0	34.4	16.8	306		1880	Detroit, Mich.	Detroit, Mich.
100284		St. p.	Iron Age	385.91	385.91	176.0	38.0	5.5			1880	Pittsburg, Pa.	Pittsburg, Pa.
100287		St. a.	Iron Chief	1,154.08	966.04	212.4	35.0	17.6			1881	Detroit, Mich.	Detroit, Mich.
100283		St. p.	Iron Cliff	154.57	154.57	132.0	24.0	4.0			1881	Pittsburg, Pa.	Wheeling, W. Va.
100278		St. a.	Iron Duke	1,152.22	962.18	212.6	35.0	17.9	700		1881	Detroit, Mich.	Detroit, Mich.
100394		St. p.	Iron Duke	30.63	15.32	88.0	13.5	3.7			1875	Charleston, W. Va.	Wheeling, W. Va.
100412		St. a.	Iron King	1,702.96	1,223.44	252.4	38.0	20.0			1887	Detroit, Mich.	Detroit, Mich.
100477		St. a.	Irondequoit	23.81	17.53	42.9	9.9	5.4			1882	Rochester, N. Y.	Rochester, N. Y.
100054		St. p.	Ironsides	282.80	282.80	154.0	30.0	5.4			1869	Pittsburg, Pa.	Pittsburg, Pa.
100600		St. p.	Ironton	129.08	129.08	94.0	36.7	4.9			1895	Lavanna, Ohio.	Cincinnati, Ohio.
100438	K. G. C. N.	St. shp.	Iroquois	2,943.64	2,236.03	275.0	46.0	19.0			1888	Philadelphia, Pa.	New York, N. Y.
100524		St. a.	Iroquois	1,698.50	1,469.51	242.0	41.8	20.8			1892	Marine City, Mich.	Cleveland, Ohio.
100238		St. p.	Isaac Staples	179.50	179.50	136.0	26.0	4.5			1878	Stillwater, Minn.	St. Paul, Minn.
100378		St. a.	Isaac E. Brown	85.68	56.17	65.0	17.0	5.2	130		1885	New Haven, Conn.	New Haven, Conn.
100079		St. a.	Isaac L. Fisher	77.95	38.98	84.6	21.3	7.8			1873	Philadelphia, Pa.	Perth Amboy, N. J.
100558		St. p.	Isaac M. Mason	114.61	114.61	122.0	22.0	4.0			1893	Pittsburg, Pa.	Pittsburg, Pa.
100419		St. a.	Isaac N. Veasey	95.40	70.59	96.0	17.4	7.6	100		1888	Pocomoke City, Md.	Providence, R. I.
100321		St. p.	Isabel	217.68	200.99	120.2	20.7	4.6			1882	Salem, Ore.	Portland, Ore.
100508		St. a.	Isabel	26.64	13.32	50.7	15.3	5.6			1891	Buffalo, N. Y.	Philadelphia, Pa.
100581		St. p.	Isabel	421.93	312.80	156.2	28.5	9.4	285		1894	Noank, Conn.	Bridgeport, Conn.
100261		St. a.	Isabel E. Wilbur	78.62	39.31	93.0	22.0	8.0			1879	Newburg, N. Y.	Perth Amboy, N. J.
100213		St. a.	Isabell	69.37	69.37	80.5	20.0	3.9			1871	Shawano, Wis.	St. Louis, Mo.
100297		St. p.	Isabella	66.24	66.24	95.5	22.0	4.8			1880	Evansville, Ind.	Evansville, Ind.
100309		St. a.	Isabella	38.21	25.00	66.4	15.0	5.1			1882	Athens, N. Y.	Albany, N. Y.
100446		St. a.	Isabella J. Boyce	368.28	316.95	138.0	29.6	11.0	1280		1869	Manitowoc, Wis.	Grand Haven, Mich.
100577		St. a.	Isabelle	9.67	7.37	49.0	10.5	4.6			1894	Guilford, Conn.	New Haven, Conn.
100286		St. a.	Isis	9.00	6.74	40.5	7.6	3.4			1881	Thomaston, Me.	Portland, Me.
100322		St. a.	Isis	86.88	18.44	57.0	16.0	6.0			1883	Brooklyn, N. Y.	Bridgeport, Conn.
80889		St. a.	Island Belle	31.29	15.65	64.0	16.0	6.0			1882	Toledo, Ohio	Detroit, Mich.
100242		St. a.	Island Belle	89.77	65.53	109.5	20.6	6.0			1879	Alexandria Bay, N. Y.	Cape Vincent, N. Y.
100490		St. a.	Island Belle	153.69	106.99	93.0	18.4	7.5			1891	Buffalo, N. Y.	Buffalo, N. Y.
100546		St. a.	Island Belle	143.04	60.28	101.0	26.0	7.1	165		1892	Ballard, Wash.	Seattle, Wash.
100241		St. a.	Island Chief	30.50	19.56	68.6	11.2	4.6	40		1879	Alexandria Bay, N. Y.	Rochester, N. Y.
12141	H. K. J. R.	St. p.	Island Home	484.80	330.20	184.0	29.6	11.0	487		1855	Greenpoint, N. Y.	New Bedford, Mass.
100476		St. a.	Island Queen	38.56	29.56	45.8	11.6	3.5	17		1879	Rochester, N. Y.	Rochester, N. Y.
100610		St. p.	Island Queen	1,446.65	1,230.75	281.4	42.6	8.5			1896	Cincinnati, Ohio	Cincinnati, Ohio.
75508		St. p.	Islander	118.61	50.31	125.0	20.0	7.0	150	150	1871	Rochester, N. Y.	Cape Vincent, N. Y.
100328		St. p.	Islander	119.58	62.75	106.2	19.0	6.8	225		1883	Bath, Me.	Bath, Me.
100601		St. a.	Islander	291.15	174.55	114.8	23.6	9.4	481		1895	Benton Harbor, Mich.	Grand Haven, Mich.
100535		St. a.	ISLAY	26.69	18.35	60.0	13.0	5.0		125	1892	Superior, Wis.	Marquette, Mich.

¹Formerly *st. p. James Taylor.²Formerly U. S. light-house steamer Iris.³Formerly st. a. Wm. St. John.⁴Formerly st. a. Island Wanderer.⁵Formerly st. p.{ a J. H. Kelly.
{ b John Thorn.[†]Estimated.

MERCHANT STEAM VESSELS OF THE UNITED STATES—Continued.

Official No.	Signal letters.	Rig.	Name of vessel.	Gross tonnage.	Net tonnage.	Length.	Breadth.	Depth.	Nominal horsepower.	Indicated horsepower.	When built.	Where built.	Home port (where permanent document issues).
						Feet.	Feet.	Feet.					
100555	St. a.	Islesford	27.01	15.92	49.2	14.4	5.2	35	1893	Brewer, Me.	S. W. Harbor, Me.
100583	St. y.	Israel W. Durham	11.04	9.15	53.8	8.0	3.2	160	1894	Philadelphia, Pa.	Philadelphia, Pa.
100450	St. a.	Italia	2,038.25	1,570.72	289.0	42.0	20.8	1,100	1889	Marine City, Mich.	Cleveland, Ohio.
100250	St. a.	Italian	58.74	29.37	72.4	18.0	8.1	89	1879	Camden, N. J.	New York, N. Y.
100615	St. a.	Item	9.14	6.22	45.0	8.7	4.4	60	1896	Bristol, R. I.	Bristol, R. I.
100455	St. a.	Ithiel	31.93	15.97	49.6	15.8	5.0	1889	Port Jefferson, N. Y.	Bridgeport, Conn.
100504	St. a.	Iva	30.70	15.35	52.3	14.0	6.2	75	1891	Dover, N. H.	Portsmouth, N. H.
100042	St. p.	Ivanhoe	277.84	200.94	134.4	22.0	8.2	213	1868	Buffalo, N. Y.	Chicago, Ill.
100143	St. a.	Ivanhoe	35.07	17.54	66.9	15.4	6.1	42	1875	Philadelphia, Pa.	Philadelphia, Pa.
100340	St. a.	Ivanhoe	94.52	47.26	85.3	19.0	9.4	1883	do	do
100493	St. a.	Ivanhoe	14.30	10.43	50.0	10.7	8.9	30	1891	Baltimore, Md.	Baltimore, Md.
100202	St. a.	Ivernia	13.36	6.68	56.0	14.0	4.5	1877	Easthaven, Conn.	New Haven, Conn.
100589	St. a.	Ivy	8.57	5.83	35.9	10.3	4.5	1895	Port Washington, N. Y.	New York, N. Y.
100489	St. y.	Iyanough	36.50	18.25	61.6	13.8	7.1	1887	Brooklyn, N. Y.	New Bedford, Mass.
J.													
77195	St. y.	J. S.	7.90	5.37	39.0	6.6	2.0	1895	Detroit, Mich.	Detroit, Mich.
77097	St. a.	J. Arnold	23.48	11.74	51.2	14.0	6.0	1893	Albany, N. Y.	Albany, N. Y.
76567	St. a.	J. Kolderhouse	43.29	21.64	64.2	15.8	6.8	130	1884	Buffalo, N. Y.	Buffalo, N. Y.
76224	St. p.	J. King	34.93	34.93	85.0	14.2	3.0	1882	Bellevue, Ohio	Wheeling, W. Va.
46155	St. p.	J. Ordway	292.07	194.74	130.7	23.9	6.3	27	1876	Portland, Ore.	Portland, Ore.
78268	St. p.	J. A. Woodson	219.78	219.78	142.0	30.0	3.7	1881	Louisville, Ky.	Memphis, Tenn.
77174	St. p.	J. B. Horton	36.40	32.80	65.0	14.0	4.0	112	1895	Bowling Green, Ky.	Nashville, Tenn.
75363	St. a.	J. B. Merrill	17.39	8.70	54.0	13.0	6.0	1871	Milwaukee, Wis.	Milwaukee, Wis.
78049	St. a.	J. B. O'Brien	44.49	44.49	70.8	15.2	7.0	1878	Pittsburg, Pa.	Memphis, Tenn.
76400	St. a.	J. C. Ames	537.19	347.33	160.2	29.2	13.2	1882	Manitow, Wis.	Milwaukee, Wis.
78623	St. p.	J. C. Atlee	87.83	87.83	101.0	19.4	3.8	85	1886	Rock Island, Ill.	Memphis, Tenn.
78656	St. c. bt.	J. C. Austin	135.88	109.21	95.0	17.7	8.8	30	1886	Lockport, N. Y.	Buffalo, N. Y.
13161	St. p.	J. C. Doughty	147.90	91.92	88.5	25.6	8.9	1861	Athens, N. Y.	Albany, N. Y.
78807	St. a.	J. C. Ford	710.57	597.93	172.0	32.9	12.0	1889	Grand Haven, Mich.	Detroit, Mich.
76736	St. a.	J. C. Fullerton	31.18	18.90	58.0	10.7	5.0	120	1888	Buffalo, N. Y.	Buffalo, N. Y.
78695	St. a.	J. C. Gilchrist	1,827.49	1,395.75	252.0	42.0	20.4	1887	Trenton, Mich.	Sandusky, Ohio.
78978	St. a.	J. C. Harrington	8.69	5.76	39.0	6.3	4.3	1888	Medina, N. Y.	Buffalo, N. Y.
78417	St. a.	J. C. Hartt	222.08	111.04	115.7	27.0	11.1	1883	Philadelphia, Pa.	Albany, N. Y.
77191	St. p.	J. C. Hopkins No. 2	56.28	56.28	120.0	18.4	3.3	1895	Catlettsburg, Ky.	Cincinnati, Ohio.
76527	St. p.	J. C. Kerr	125.97	125.97	121.0	27.8	8.0	1884	Chambersburg, Ohio	Evanston, Ind.
75707	St. p.	J. C. Risher	148.83	148.83	134.0	22.0	4.0	1873	Pittsburg, Pa.	Pittsburg, Pa.
75937	St. a.	J. C. Tutthill	91.02	50.37	91.4	18.2	8.2	60	1877	Damariscotta, Me.	Tappanhook, Va.
76384	St. p.	J. C. Warner	347.33	201.05	142.0	31.6	4.6	1883	Chattanooga, Tenn.	Chattanooga, Tenn.
76830	St. a.	J. D. Jones	298.29	160.62	141.5	29.0	12.4	1889	Tottenville, N. Y.	New York, N. Y.
76964	St. a.	J. D. Marshall	531.99	428.24	154.5	33.5	12.0	800	1891	South Haven, Mich.	Chicago, Ill.
77041	St. a.	J. D. McFadden	15.20	7.60	45.0	11.5	6.0	1892	Duluth, Minn.	Duluth, Minn.
77157	St. a.	J. D. Patterson	12.66	9.09	47.0	11.4	4.2	50	1894	Bordentown, N. J.	Philadelphia, Pa.
76687	St. p.	J. D. Peters	880.70	788.07	206.5	38.0	8.1	150	1889	Stockton, Cal.	San Francisco, Cal.
125515	St. p.	J. D. Scott	87.67	76.35	96.6	17.0	5.1	1876	Rochester, N. Y.	Rochester, N. Y.
76752	St. a.	J. E. Boyden	102.20	53.08	85.4	19.0	9.6	1888	Seattle, Wash.	Pt. Townsend, Wash.
76777	St. a.	J. E. James	56.86	32.24	96.3	21.0	6.2	150	1888	Boston, Mass.	Boston, Mass.
78412	St. a.	J. E. Mills	179.31	104.45	108.0	23.5	7.8	1883	Marysville, Mich.	Port Huron, Mich.
76419	St. a.	J. E. Rumbell	107.78	94.15	84.3	19.3	6.3	1883	Portage Harbor, Mich.	Milwaukee, Wis.
78484	St. p.	J. E. Trudeau	242.80	242.80	162.0	30.0	4.0	1889	Jeffersonville, Ind.	New Orleans, La.
76502	St. a.	J. E. Wallace	46.36	28.83	74.0	17.5	6.3	1887	Athens, N. Y.	New York, N. Y.
75487	St. a.	J. F. Behn	15.72	7.86	44.6	12.2	5.8	1874	Buffalo, N. Y.	Buffalo, N. Y.
75694	St. p.	J. F. Joy	136.64	136.64	145.0	32.0	5.0	15	1873	Madison, Ind.	Memphis, Tenn.
75944	St. a.	J. F. Maynard	37.73	18.87	79.0	14.0	5.0	80	1877	Carthage, N. Y.	Cape Vincent, N. Y.
77049	St. a.	J. F. Yattaw	65.00	44.88	79.8	18.8	8.7	1892	Chicago, Ill.	Sandusky, Ohio.
13156	St. p.	J. G. Emmons	156.01	112.72	107.0	21.2	6.5	1854	Athens, N. Y.	New York, N. Y.
76014	St. p.	J. G. Saunders	207.23	152.63	127.5	40.5	7.9	1878	New Baltimore, N. Y.	Albany, N. Y.
100050	St. a.	J. G. Witherbee	114.45	57.23	108.8	20.5	8.8	1872	Philadelphia, Pa.	Plattsburgh, N. Y.
76297	St. a.	J. H. De Graff	15.39	7.70	44.9	12.4	5.7	1882	Tonawanda, N. Y.	Buffalo, N. Y.
76573	St. a.	J. H. Deereux	1,618.63	1,312.14	243.3	37.0	19.4	1885	Cleveland, Ohio.	Cleveland, Ohio.
75671	St. a.	J. H. Hackley	45.17	22.59	62.6	16.2	8.8	40	1874	Buffalo, N. Y.	Chicago, Ill.
77050	St. bge.	J. H. Marston	117.99	75.25	128.5	24.0	5.0	120	1882	Appleton, Wis.	Milwaukee, Wis.
75950	St. p.	J. H. McConnell	138.07	138.07	117.5	20.0	3.7	1877	Point Harmar, Ohio	Chicago, Ill.
76636	St. a.	J. H. Outhwaite	1,204.06	1,099.04	224.0	37.4	18.6	700	1886	Cleveland, Ohio	Cleveland, Ohio.
76931	St. a.	J. H. Smalley	32.98	16.49	41.0	18.0	3.0	1889	Bay City, Mich.	Port Huron, Mich.
76222	St. c. bt.	J. H. Taylor	134.85	107.97	96.0	17.7	8.9	1881	Rochester, N. Y.	Peth Amtoy, N. J.
91256	St. a.	J. H. Upham, jr	17.22	10.64	43.4	12.5	6.2	25	1880	Buffalo, N. Y.	Duluth, Minn.
76884	St. a.	J. H. Wade	1,863.31	1,502.11	265.6	38.1	19.1	1890	Cleveland, Ohio.	Cleveland, Ohio.
76275	St. a.	J. J. Driscoll	28.98	14.49	54.6	15.8	5.9	1881	Greenpoint, N. Y.	New York, N. Y.
76201	St. a.	J. J. Evans	14.93	7.47	45.8	12.4	6.0	80	1881	Tonawanda, N. Y.	Marquette, Mich.
75591	St. a.	J. J. Hagerman	42.81	21.41	67.4	16.4	8.6	1872	Buffalo, N. Y.	Milwaukee, Wis.

¹ Formerly st. y. Indolent.
² Formerly st. a. J. C. Perrett.

³ Formerly st. p. City of Rochester.
⁴ Formerly st. p. John Birkbeck.

⁵ Formerly st. a. M. R. Swan.
[†] Estimated.

[†] Naphtha.

MERCHANT STEAM VESSELS OF THE UNITED STATES—Continued.

Official No.	Signal letters.	Rig.	Name of vessel.	Gross tonnage.	Net tonnage.	Length.	Breadth.	Depth.	Nominal horsepower.	Indicated horsepower.	When built.	Where built.	Home port (where permanent document issues).
						Feet.	Feet.	Feet.					
75542		St. s.	J. J. Morley	30.84	18.10	63.5	12.5	8.6	20		1872	Sodus, N. Y.	Grand Haven, Mich.
76589		*St. p.	J. K. Graves	96.72	96.72	117.0	20.0	4.0			1885	Dubuque, Iowa	Rock Island, Ill.
76493		St. s.	J. K. Secor	99.90	74.72	77.5	16.3	6.5			1884	Tolado, Ohio	Sandusky, Ohio.
75632		St. s.	J. L. Beckwith	103.92	84.01	67.2	22.7	7.6	60		1873	Buffalo, N. Y.	Marquette, Mich.
75479		St. s.	J. L. Higgin	19.51	9.76	47.4	13.4	6.5			1871	do	Grand Haven, Mich.
77017		St. s.	J. L. Hudson	18.43	11.06	53.5	13.6	3.0			1888	Huron, Ohio	Sandusky, Ohio.
76182		St. s.	J. L. Miner	23.12	11.58	53.7	13.8	6.5	40		1880	Detroit, Mich.	Detroit, Mich.
13447		St. s.	J. L. Pusey	47.50	23.75	70.2	16.2	7.7	75		1857	Wilmington, Del.	New York, N. Y.
76439		St. s.	J. L. Williams	51.19	25.59	67.4	16.4	9.2			1883	Buffalo, N. Y.	Duluth, Minn.
76562		St. s.	J. L. Wyland	13.53	6.76	50.5	12.5	3.9	40		1885	Vermillion, Ohio	Sandusky, Ohio.
76299		*St. p.	J. M. Bowen	107.91	107.91	115.0	23.0	3.8			1882	Pittsburg, Pa.	Wheeling, W. Va.
76703		St. s.	J. M. Coleman	78.82	43.17	71.5	18.4	7.4	100	80	1887	Seattle, Wash.	Pt. Townsend, Wash.
77159		*St. p.	J. M. Creamer	9.71	9.10	53.3	13.0	2.0			1894	Kissimmee, Fla.	Tampa, Fla.
77189		*St. p.	J. N. Harbin	341.72	266.84	154.0	19.0	8.5			1895	Pittsburg, Pa.	Memphis, Tenn.
76026		St. p.	J. O. Henning	26.98	26.98	65.0	20.0	3.0			1878	Hudson, Wis.	St. Paul, Minn.
75210		St. s.	J. P. Clark	80.75	40.94	96.6	19.0	10.2	300		1867	Detroit, Mich.	Port Huron, Mich.
76487		St. p.	J. P. Gage	198.31	128.71	114.0	32.0	5.0			1884	Clinton, Iowa	Rock Island, Ill.
77011		*St. p.	J. P. Kendrick	231.48	128.71	112.0	20.0	3.7			1891	Chattanooga, Tenn.	Chattanooga, Tenn.
76498		St. s.	J. P. Thomas	79.02	48.48	62.0	18.0	5.6			1884	New Haven, Conn.	New Haven, Conn.
76348		St. s.	J. R. Earnest	50.31	27.37	76.7	14.4	5.7			1882	Berlin, Ohio	Toledo, Ohio.
76713		*St. p.	J. R. Hughes	186.15	95.15	98.0	17.0	3.5			1888	Kingston, Tenn.	Chattanooga, Tenn.
77208		St. s.	J. R. Roberts	13.37	9.09	36.8	9.8	3.8			1895	Seattle, Wash.	Seattle, Wash.
77138		St. s.	J. R. SPANKLE	44.77	23.63	58.7	16.2	7.5			1894	Cleveland, Ohio	Cleveland, Ohio.
11203		St. s.	J. S. Blazier	87.83	62.13	74.4	17.4	9.0	50		1867	East Saginaw, Mich.	Toledo, Ohio.
77065		*St. p.	J. S. Danforth	241.69	213.43	101.1	30.1	7.2	100		1892	Bath, Me.	Bath, Me.
110177		*St. p.	J. S. Keator	172.56	172.56	123.0	24.5	4.7			1873	La Crosse, Wis.	Rock Island, Ill.
77135		St. s.	J. S. Lamson	17.58	10.84	43.5	14.0	4.0	50		1894	Bordentown, N. J.	Philadelphia, Pa.
7711		*St. p.	J. S. Warden	485.69	365.44	172.4	28.0	8.5			1863	Jersey City, N. J.	New York, N. Y.
76144		*St. p.	J. T. Davis	124.75	124.75	122.5	32.5	4.1			1880	Grafton, Ill.	Burlington, Iowa.
77062		St. p.	J. T. Huetler	33.25	31.91	88.0	12.1	2.2			1892	Guyandotte, W. Va.	Wheeling, W. Va.
76681		St. s.	J. V. Guilloite	17.75	8.88	48.6	11.4	5.2			1887	New Orleans, La.	Galveston, Tex.
76124		*St. p.	J. V. Lunte	98.96	82.32	101.7	18.0	3.1	36		1880	Port Clinton, Ohio	Toledo, Ohio.
76207		St. s.	J. V. Taylor	40.25	20.13	60.8	15.6	8.6			1881	Buffalo, N. Y.	Chicago, Ill.
75895		St. s.	J. W. Bennett	81.37	40.69	87.7	17.4	9.2	40		1876	Huron, Ohio.	Port Huron, Mich.
77124		St. s.	J. W. Branning	31.56	15.78	54.3	13.6	5.0			1894	Portsmouth, Va.	Edenton, N. C.
76784		*St. p.	J. W. Bussell	49.60	24.60	76.0	9.0	2.8			1888	Morganon, Tenn.	Chattanooga, Tenn.
76890		St. s.	J. W. Callister	35.78	24.40	60.4	13.6	5.7	27		1890	Grand Haven, Mich.	Grand Haven, Mich.
76723		St. s.	J. W. Evison	16.12	11.23	50.0	11.6	4.5			1872	Milwaukee, Wis.	Duluth, Minn.
76773		St. s.	J. W. French	71.38	47.60	85.5	18.0	7.0	70		1875	Danariacotta, Me.	Tuckerton, N. J.
76318		St. s.	J. W. Hahn	81.73	17.88	57.0	14.8	5.9			1882	Buffalo, N. Y.	Grand Haven, Mich.
76413		St. s.	J. W. Parmelee	30.65	15.33	60.6	16.9	7.1			1883	Saugatuck, Mich.	Chicago, Ill.
76304		*St. p.	J. W. Spencer	188.59	188.59	131.0	35.0	5.0			1882	Jeffersonville, Ind.	St. Louis, Mo.
76111		St. p.	J. W. Thompson	17.72	8.86	47.0	13.0	6.0	38		1880	Baltimore, Md.	Baltimore, Md.
76871		*St. p.	J. W. Van Sant	228.63	228.63	140.0	30.0	5.4			1890	Leclaire, Iowa	Rock Island, Ill.
76940		St. s.	J. W. Ward	40.93	29.84	63.9	16.2	7.8	75		1891	Benton Harbor, Mich.	Marquette, Mich.
76136		St. s.	J. W. Westcott	18.58	9.29	41.5	11.9	5.3	20		1880	Buffalo, N. Y.	Detroit, Mich.
76450		St. s.	J. W. Westcott	522.85	451.52	169.2	30.7	11.9			1883	Marine City, Mich.	Chicago, Ill.
136345		St. s.	J. S. W. Holton	62.26	31.13	68.7	16.6	7.4	150		1892	Philadelphia, Pa.	Philadelphia, Pa.
76594		St. s.	J. Alvah Clark	43.18	29.36	61.0	14.5	5.2			1873	do	Norfolk, Va.
76731		St. s.	J. Emory Owen	1,739.53	1,292.47	256.4	38.5	19.8			1888	Detroit, Mich.	Detroit, Mich.
77053		St. s.	J. Fred Lohman	98.44	49.22	82.2	20.5	9.5			1892	Athens, N. Y.	New York, N. Y.
76651		St. s.	J. Howard Lowndes	52.20	26.10	75.0	18.9	6.5	50		1886	South Norwalk, Conn.	Coldspring, N. Y.
75381		St. s.	J. Warren Coulton	52.20	26.10	62.2	15.6	7.6	50		1872	Philadelphia, Pa.	Hartford, Conn.
77201		*St. p.	J. F. C. Griggs	175.17	165.27	127.0	31.0	4.6			1895	Apalachicola, Fla.	Apalachicola, Fla.
76157		St. s.	J. and G. H. Smith	42.53	21.26	67.0	17.5	5.5			1880	Eastham, Conn.	New Haven, Conn.
76986		St. s.	J. and J. McCarthy	32.80	16.40	53.8	15.0	6.2			1891	Jersey City, N. J.	New York, N. Y.
76827		*St. p.	Jack Dykman	235.40	182.42	145.0	32.6	3.5	140	160	1889	Sacramento, Cal.	San Francisco, Cal.
76789		St. s.	Jack Frost	59.08	29.54	69.2	18.5	8.2	80	140	1889	Perth Amboy, N. J.	New York, N. Y.
76182		*St. p.	Jack Jewett	350.77	350.77	165.0	30.0	5.4			1881	Jeffersonville, Ind.	St. Louis, Mo.
13171		St. s.	Jack Osborn	44.84	22.42	64.4	16.0	8.5			1864	Buffalo, N. Y.	New York, N. Y.
77211		*St. p.	Jacob Brandow	125.00	125.00	120.0	30.0	5.0			1886	Cincinnati, Ohio	Evansville, Ind.
75613		St. s.	Jacob Heatherington	65.38	32.69	78.0	17.0	8.0			1874	Brooklyn, N. Y.	Wilmington, N. O.
75764		*St. p.	Jacob Leonard	192.77	192.77	128.8	24.0	4.2			1875	Industry, Pa.	Wheeling, W. Va.
75401		St. p.	Jacob Paulsen	105.12	55.13	125.0	40.3	6.3			1872	New Baltimore, N. Y.	New York, N. Y.
76921		K. H. W. J.	Jacob Sinex	97.47	48.74	82.0	19.0	9.0	275		1890	Philadelphia, Pa.	Savannah, Ga.
13434		St. s.	Jacob G. Neafie	28.81	14.41	60.2	14.2	5.0	48		1865	Chester, Pa.	New York, N. Y.
13881		St. s.	Jacob H. Tromper	29.74	14.87	55.0	13.6	6.0	85		1868	Philadelphia, Pa.	Boston, Mass.
76574		St. p.	Jamaica	571.23	432.75	180.0	30.2	8.7			1885	Greenpoint, N. Y.	Albany, N. Y.
76290		St. p.	James Adams	435.05	320.89	143.0	32.0	8.8			1882	Wilmington, Del.	New York, N. Y.
76587		St. s.	James Anderson	36.37	18.19	62.0	16.0	6.6			1874	Bordentown, N. J.	Philadelphia, Pa.
76294		St. s.	James Beard	40.58	20.29	65.1	15.3	8.3			1882	Buffalo, N. Y.	Buffalo, N. Y.
75922		St. s.	James Beard	111.64	66.55	70.0	26.4	7.1			1877	Boston, Mass.	Boston, Mass.
80343		St. s.	James Beard	86.79	67.85	73.5	17.2	6.3			1873	Ausable, Mich.	Port Huron, Mich.

¹ Formerly st. s. H. A. Ballentine.

² Formerly *st. p. Robert Ross.

³ Formerly st. p. Eliza Hancock.

⁴ Formerly st. s. Eva M. Wall.

⁵ Formerly U. S. Eng. Dept. at Kentucky.

⁶ Formerly st. s. Wesley Hawkins.

† Composite.

MERCHANT STEAM VESSELS OF THE UNITED STATES—Continued.

Official No.	Signal letters.	Rig.	Name of vessel.	Gross tonnage.	Net tonnage.	Length.	Breadth.	Depth.	Nominal horsepower.	Indicated horsepower.	When built.	Where built.	Home port (where permanent document issues).
						Feet.	Feet.	Feet.					
75561		St. s.	James Bowen	76.78	38.39	90.0	20.0	7.0			1873	Chester, Pa.	Philadelphia, Pa.
76679		St. y.	James Buchanan	82.75	16.38	60.0	14.0	5.0			1886	Brewerton, N. Y.	Oswego, N. Y.
77101		St. s.	James Burns	22.09	12.22	52.8	18.0	5.6			1893	Buffalo, N. Y.	Erie, Pa.
76722		St. s.	James Byers	54.58	27.29	69.6	17.0	8.2	60		1888	do	Buffalo, N. Y.
76241		St. s.	James Edwards	19.40	9.70	48.4	18.7	5.8			1881	New York, N. Y.	New York, N. Y.
75387		St. s.	James Fisk, jr.	1,095.95	946.23	216.3	32.6	12.4			1870	Buffalo, N. Y.	Buffalo, N. Y.
76067		St. s.	James Hay	35.58	22.35	56.2	15.4	7.8	60		1879	do	Chicago, Ill.
77091		St. s.	James Herron	44.40	22.20	65.0	15.7	7.0			1893	Bordentown, N. J.	Trenton, N. J.
77190		St. s.	James Kennedy	10.80	7.35	37.0	11.0	5.3			1895	Buffalo, N. Y.	Buffalo, N. Y.
75921		St. p.	James Laughlin	28.76	28.76	71.5	15.0	4.5			1877	Pittsburg, Pa.	Memphis, Tenn.
18181		St. s.	James Mackin	124.61	95.13	103.8	23.6	6.3			1852	Rondout, N. Y.	Newark, N. Y.
76064		St. s.	James McCauley	92.05	46.03	62.7	19.6	9.4	250		1887	Camden, N. J.	Philadelphia, Pa.
76844		St. s.	James McDonough	49.07	24.54	66.2	17.3	7.6	60		1886	Brooklyn, N. Y.	New York, N. Y.
75867		St. s.	James McGordon	53.96	26.98	76.8	17.7	7.5	35		1876	Milwaukee, Wis.	Chicago, Ill.
77205		St. p.	James Moren	602.08	371.98	186.0	34.0	5.2			1895	Pittsburg, Pa.	Pittsburg, Pa.
13937		St. s.	James Morgan	35.99	27.80	51.0	16.0	4.6	15		1822	Poughkeepsie, N. Y.	New Haven, Conn.
75218		St. s.	James Roy	45.36	23.80	60.0	14.5	6.0			1869	Philadelphia, Pa.	New York, N. Y.
75995		St. s.	James Sampson	17.12	8.56	47.4	14.1	4.8	25		1878	Dover, N. H.	Portland, Me.
76821		St. s.	James Sargent	34.13	25.08	55.6	10.4	3.0	15		1889	Rochester, N. Y.	Rochester, N. Y.
13436		St. s.	James Simpson	22.52	11.26	54.8	14.3	5.3	48		1863	Philadelphia, Pa.	Richmond, Va.
76954		St. s.	James Van Alst	19.90	9.95	43.7	13.2	6.0			1891	Brooklyn, N. Y.	New York, N. Y.
75692		St. s.	James Watt	74.54	37.27	80.0	18.5	8.5			1873	Chester, Pa.	do
77134		St. p.	James A. Carney	817.15	158.58	130.4	25.2	7.0			1894	Mobile, Ala.	Mobile, Ala.
27594		St. s.	James A. Dumont	54.78	27.39	78.0	17.8	7.4	75		1873	Philadelphia, Pa.	New York, N. Y.
76229		St. s.	James A. Garfield	41.94	20.97	64.5	16.6	7.3			1881	Athens, N. Y.	do
77128		St. s.	James A. Morris	26.77	13.39	54.5	15.0	5.4			1894	New Baltimore, N. Y.	Albany, N. Y.
13168		St. s.	James A. Wright	56.45	35.51	77.8	17.9	7.7			1864	Philadelphia, Pa.	Mobile, Ala.
75384		St. s.	James B. Alexander	14.15	7.08	49.6	11.6	4.8	30		1872	do	Washington, D. C.
77019		St. s.	James B. Colgate	1,718.00	1,318.89	308.0	38.0	24.0	1,200		1892	West Superior, Wis.	Buffalo, N. Y.
81473		St. p.	James B. Kirkland	2,234.49	1,571.65	320.0	42.0	25.0	1,500		1892	Superior, Wis.	Marquette, Mich.
12825		St. s.	James B. Schuyler	628.32	443.53	195.0	29.5	9.0	553		1865	Jersey City, N. J.	New York, N. Y.
76557		St. s.	James B. Stephens	31.17	26.40	49.7	12.4	3.0			1885	Portland, Ore.	Portland, Ore.
76824		St. s.	James C. Lockwood	2,278.81	1,901.70	286.0	42.5	22.0			1889	Cleveland, Ohio	Sandusky, Ohio.
76332		St. s.	James D. Nicol	53.46	26.73	74.6	17.0	7.6			1882	Philadelphia, Pa.	New York, N. Y.
76293		St. p.	James G. Blaine	297.83	297.83	162.0	34.0	5.5			1882	Pittsburg, Pa.	Pittsburg, Pa.
76657		St. s.	James H. Hogan	82.26	17.07	62.4	14.8	5.6			1886	Jersey City, N. J.	New Haven, Conn.
76345		St. p.	James H. Letcher	67.14	67.14	77.0	20.0	3.3			1882	Evansville, Ind.	Brashear, La.
75114		St. s.	James H. Martin	36.79	18.40	62.8	14.7	6.8	25		1869	Cleveland, Ohio	Grand Haven, Mich.
76581		St. s.	James H. Prentice	535.63	398.74	167.6	32.0	12.2			1885	Trenton, Mich.	Marquette, Mich.
76692		St. s.	James H. Richards	24.26	12.13	50.7	12.9	5.4	25		1887	Washington, D. C.	Washington, D. C.
76124		St. s.	James H. Shrigley	459.92	364.58	171.6	31.2	11.6	300		1881	Milwaukee, Wis.	Buffalo, N. Y.
76851		St. s.	James J. Logan	34.61	17.31	52.3	14.8	6.8			1889	Newburg, N. Y.	Albany, N. Y.
77080		St. s.	James J. Sweeney	28.09	17.67	51.7	13.2	5.5			1893	Rondout, N. Y.	do
75778		St. s.	James L. Brightman	35.74	17.87	40.0	14.5	5.8			1875	Bristol, Me.	Bristol, R. I.
76335		St. y.	James M. Boyd	7.15	5.07	54.0	9.0	3.0			1876	Brooklyn, N. Y.	Greenport, N. Y.
75761	J. Q. W. S.	St. p.	James M. Donahue	780.86	592.30	219.0	32.4	9.7	290		1875	San Francisco, Cal.	San Francisco, Cal.
75980		St. p.	James M. Waterbury	412.55	308.98	144.0	32.4	9.5	280		1878	Wilmington, Del.	New York, N. Y.
75718		St. s.	James N. Brooks	10.15	5.08	41.1	11.5	4.8	12		1872	Milwaukee, Wis.	Grand Haven, Mich.
77094		St. p.	James N. White	88.56	77.19	147.0	27.0	3.0			1893	Nashville, Tenn.	Nashville, Tenn.
77213		St. s.	James O. Carter	26.18	17.94	58.6	13.6	6.4	140		1896	Solomon Island, Md.	Washington, D. C.
76887		St. s.	James P. Devney	27.43	17.51	64.0	14.8	5.4			1890	Ashtabula, Ohio	Sandusky, Ohio.
76183		St. s.	James P. Donaldson	521.62	425.82	185.0	30.4	12.0			1880	Marine City, Mich.	Port Huron, Mich.
75041		St. s.	James P. White	42.03	21.02	61.0	16.0	5.9	25		1862	Albany, N. Y.	Fall River, Mass.
76839		St. s.	James R. Langdon	2,044.49	1,550.37	240.0	42.0	23.4			1889	Detroit, Mich.	Ogdensburg, N. Y.
14011		St. p.	James T. Brett	490.26	408.82	184.5	28.5	8.3	265		1853	Keyport, N. J.	New York, N. Y.
75529		St. s.	James T. Easton	42.55	21.28	72.2	17.0	5.4			1873	New Baltimore, N. Y.	do
77042		St. s.	James T. Furber	22.70	12.60	57.0	14.8	4.6	130		1892	Kennebunk, Me.	Saco, Me.
77216		St. s.	James T. Martin	47.83	32.63	56.0	15.0	8.0			1896	Port Huron, Mich.	Port Huron, Mich.
13190		St. p.	James W. Baldwin	1,002.17	923.55	273.5	34.0	9.0			1861	Jersey City, N. J.	New York, N. Y.
76347		St. s.	James W. Croze	22.36	11.18	45.0	12.5	6.3			1882	Houghton, Mich.	Marquette, Mich.
75818		St. s.	James W. Husted	43.47	21.74	66.5	16.5	7.0	75		1875	Philadelphia, Pa.	New York, N. Y.
76737		St. c. bt.	James W. Morse	132.34	105.82	95.6	18.0	8.8	40		1888	Phoenix, N. Y.	do
110422		St. s.	James W. Wadsworth	85.57	42.79	118.0	18.7	5.8	70		1880	Northport, N. Y.	do
76414		St. s.	James T. Stranahan	127.06	85.87	99.5	27.0	7.7			1883	Athens, N. Y.	do
76449		St. s.	Jamesburg	75.91	37.96	82.0	18.2	8.8			1883	South Amboy, N. J.	Philadelphia, Pa.
75193		St. p.	Jamestown	115.06	57.53	79.0	21.3	8.0	60		1873	Newburyport, Mass.	Newport, R. I.
76009		St. s.	Jamestown	118.18	59.09	90.0	22.2	9.8	475		1890	Philadelphia, Pa.	New York, N. Y.
77127	K. L. V. J.	St. s. hp.	JAMESTOWN	2,898.28	2,126.19	299.5	40.0	16.8		3,000	1894	Chester, Pa.	do
77126		St. s.	JAMIE	12.42	6.21	45.6	9.7	5.2			1894	Jacksonville, Fla.	Jacksonville, Fla.
75537	J. M. W. K.	St. p.	Jane Mosley	800.62	563.74	200.0	32.0	11.7	250		1873	Brooklyn, N. Y.	Baltimore, Md.
76135		St. s.	Jane Teed	11.45	9.64	43.2	10.5	3.6			1880	Greenport, N. Y.	Camden, N. J.
76004		St. s.	JANIE	17.21	8.03	48.2	10.5	4.8	135		1885	Buffalo, N. Y.	Georgetown, S. C.
76874		St. p.	Janie Rae	119.05	99.54	110.0	25.9	3.0			1890	Jeffersonville, Ind.	Evansville, Ind.

¹ Formerly st. s. Young America.

² Formerly st. s. Washburn.

³ Formerly st. p. Keyport.

⁴ Formerly st. s. Ripple.

[†] Estimated.

MERCHANT STEAM VESSELS OF THE UNITED STATES—Continued.

Official No.	Signal letters.	Rig.	Name of vessel.	Gross tonnage.	Net tonnage.	Length.	Breadth.	Depth.	Nominal horsepower.	Indicated horsepower.	When built.	Where built.	Home port (where permanent document issues).
						<i>Feet.</i>	<i>Feet.</i>	<i>Feet.</i>					
77023		St. a.	Janie E. Smith	24.06	12.86	64.1	15.2	6.0			1892	Ashtabula Harbor, Ohio.	Cleveland, Ohio.
75323		St. a.	Japan	1,239.46	932.02	210.0	32.6	14.0	510	410	1871	Buffalo, N. Y.	Erie, Pa.
77114		St. a.	Jared Darlington	57.96	28.96	65.6	17.3	7.6	120		1893	Bordentown, N. J.	Philadelphia, Pa.
10458		St. a.	Jason	48.45	24.23	72.0	16.4	6.8			1868	Philadelphia, Pa.	New York, N. Y.
76809		St. y.	Jathiel	140.04	70.02	116.0	18.7	11.2	†500		1889	East Boston, Mass.	Salem, Mass.
75117		St. a.	Jay Gould	996.63	836.76	213.8	33.0	11.7			1869	Buffalo, N. Y.	Duluth, Minn.
12958		St. a.	Jay C. Morse	99.51	69.98	77.7	17.6	9.4	121		1867	do	Marquette, Mich.
77018		St. a.	Jay Ochs	18.43	11.06	53.5	13.6	3.0			1888	Huron, Ohio	Sandusky, Ohio.
76847		St. a.	Jean	12.96	6.48	49.0	12.5	4.4			1889	Buffalo, N. Y.	Erie, Pa.
77079		St. a.	Jeanette	290.37	217.81	116.0	27.2	13.2	80	120	1893	Benicia, Cal.	San Francisco, Cal.
77090		St. a.	Jeanette	73.64	42.77	80.5	19.6	5.4			1893	Norwalk, Fla.	Calais, Me.
76389	K. B. C. Q.	St. a.	Jeanie	1,071.75	862.95	186.3	37.9	18.8	350		1883	Bath, Me.	San Francisco, Cal.
76760		St. a.	Jeanne Hopkins	9.75	5.79	45.0	8.3	4.3			1887	Dubuque, Iowa	Dubuque, Iowa.
75744		St. a.	Jennie	15.84	12.26	48.4	11.4	3.6			1874	Poughkeepsie, N. Y.	New York, N. Y.
76708		St. a.	Jennie	18.99	14.62	39.0	12.5	4.2			1867	do	New London, Conn.
76718		St. a.	Jennie	127.08	69.19	99.5	22.3	8.6			1888	Benicia, Cal.	San Francisco, Cal.
77217		St. a.	Jennie B.	48.38	9.53	76.0	14.0	3.7			1896	New Orleans, La.	Brashear, La.
76730		St. a.	Jennie R.	15.69	7.85	50.4	9.1	3.7		85	1888	Marquette, Mich.	Marquette, Mich.
76582		St. a.	Jennie Gawne	38.13	19.09	66.5	19.2	6.3			1875	Stockton, Cal.	Wilmington, Cal.
77083		St. p.	Jennie George	19.05	19.05	80.5	8.0	2.4			1893	Farmers, Ky.	Cincinnati, Ohio.
75825		St. p.	Jennie Gilchrist	74.48	74.48	100.5	18.5	3.8			1877	Leclaire, Iowa	St. Louis, Mo.
76822		St. a.	Jennie Hayes	14.62	7.32	58.0	12.5	5.5	80		1883	Buffalo, N. Y.	Erie, Pa.
76374		St. a.	Jennie King	13.03	6.52	49.6	11.5	4.7	15		1882	St. Joseph, Mich.	Grand Haven, Mich.
76672		St. p.	Jennie Louise	116.33	91.28	110.0	29.0	4.0			1890	Patterson, La.	Brashear, La.
77014		St. a.	Jennie Pearl	17.78	9.13	53.0	10.4	4.5			1892	Paducah, Ky.	Cairo, Ill.
76042		St. a.	Jennie Wilson	77.58	38.79	78.5	18.0	8.9	150		1878	Camden, N. J.	New Orleans, La.
76675		St. a.	Jennie A. Desmond	14.11	7.06	46.5	10.3	5.2			1887	Buffalo, N. Y.	Buffalo, N. Y.
46115		St. c. bt.	Jennie E. Tabor	125.40	98.97	95.0	17.5	9.0			1873	Ithaca, N. Y.	do.
77032		St. p.	Jennie and Lizzie	53.46	29.33	68.0	21.0	3.0			1892	Atlantic City, N. J.	Somers Point, N. J.
76608		St. a.	Jeremiah Smith	113.38	66.68	71.6	22.0	5.8			1885	Westhaven, Conn.	New Haven, Conn.
13183		St. a.	Jeremiah J. Austin, jr.	37.06	18.53	61.0	15.0	6.5			1862	Philadelphia, Pa.	New York, N. Y.
76394		St. a.	Jerome Hanley	55.10	27.55	88.9	24.8	4.3			1883	Freetown, La.	New Orleans, La.
75988		St. a.	Jerome B. King	61.63	34.16	72.5	20.5	6.0			1878	Brooklyn, N. Y.	New York, N. Y.
13158		St. p.	Jersey City	881.01	680.13	192.0	34.0	13.0	575		1862	do	do.
76801		St. a.	Jesse Euos	13.41	6.71	51.0	13.3	4.0			1888	Ashtabula, Ohio	Cleveland, Ohio.
95759		St. a.	Jesse Spaulding	52.51	26.26	71.6	16.5	8.6			1883	Greenbay, Wis.	Chicago, Ill.
76909		St. a.	Jesse Tyson	27.64	13.82	57.8	15.0	6.2	40		1890	Baltimore, Md.	Baltimore, Md.
76203		St. a.	Jesse H. Farwell	1,200.96	997.65	212.3	35.6	19.6	600		1881	Gibraltar, Mich.	Detroit, Mich.
76395	K. B. D. W.	St. a.	Jesse K. Freeman	516.11	359.80	148.2	30.1	17.4			1883	Bath, Me.	San Francisco, Cal.
76102		St. p.	Jesse K. Bell	921.60	921.60	219.4	41.0	6.9			1879	Jeffersonville, Ind.	Shieldsboro, Miss.
75247		St. p.	Jessie	68.47	68.47	120.0	20.0	3.4			1870	Parkersburg, W. Va.	Wheeling, W. Va.
76429		St. a.	Jessie	118.24	59.12	92.0	21.1	9.0	200		1872	Hoboken, N. J.	Perth Amboy, N. J.
76444		St. a.	Jessie	11.93	5.97	36.4	10.2	3.3			1881	Seattle, Wash.	Pt. Townsend, Wash.
76641		St. a.	Jessie	24.67	12.90	36.0	11.5	3.3			1886	Rochester, N. Y.	Rochester, N. Y.
76743		St. a.	Jessie	20.16	12.54	50.6	16.1	5.6			1888	Noank, Conn.	Rockland, Me.
76768		St. b. g.	Jessie	72.15	54.08	83.9	15.0	6.0		15	1888	Brick House, Va.	Richmond, Va.
76869		St. y.	Jessie	43.38	29.95	85.5	13.3	5.8			1890	Port Jefferson, N. Y.	New York, N. Y.
77144		St. p.	Jessie	9.72	9.72	60.0	10.0	2.5			1888	Marquoketa, Iowa	Rook Island, Ill.
120086		St. a.	Jessie B.	170.97	138.97	117.0	25.9	5.4			1873	Boston, Mass.	New York, N. Y.
76934		St. p.	Jessie B.	78.34	78.34	121.0	21.6	4.3			1891	Dubuque, Iowa	La Crosse, Wis.
76437		St. y.	Jessie N.	19.72	12.21	56.2	10.0	4.1	80		1883	Alexandria Bay, N. Y.	Cape Vincent, N. Y.
77219		St. a.	Jessie R.	17.43	14.92	49.5	15.5	4.9			1896	Patchogue, N. Y.	New Haven, Conn.
76741		St. a.	Jessie Bain	44.37	24.86	72.0	15.0	5.0			1888	Clayton, N. Y.	Cape Vincent, N. Y.
76663		St. d.	Jessie Berger	78.46	78.46	110.6	24.9	3.7			1887	Brownsville, Pa.	Wheeling, W. Va.
76308		St. p.	Jessie Bill	60.90	60.90	90.9	15.0	3.5			1882	Wabasha, Minn.	La Crosse, Wis.
76599		St. a.	Jessie Clayton	56.33	28.17	72.0	18.0	6.2	†50		1885	Norwalk, Conn.	Bridgeport, Conn.
75394		St. a.	Jessie Russell	18.68	9.34	46.3	12.4	5.3			1872	Brooklyn, N. Y.	New York, N. Y.
76728		St. p.	Jessie Wilson	120.30	71.70	81.5	20.0	3.8			1888	Golconda, Ill.	Evansville, Ind.
76145		St. a.	Jessie P. Logie	12.86	6.43	41.4	11.8	6.0	129		1880	Buffalo, N. Y.	Toledo, Ohio
76745		St. s.	Jewel	265.35	202.55	134.0	33.0	10.3	150	250	1888	San Francisco, Cal.	San Francisco, Cal.
77092		St. p.	Jewel	201.84	201.84	150.0	27.8	4.7			1893	Evansville, Ind.	Evansville, Ind.
141251		St. p.	Jewel	97.74	95.45	116.0	22.3	3.6			1892	Brownsville, Pa.	Wheeling, W. Va.
76250		St. p.	Jim Brown	153.40	153.40	135.0	24.2	4.0			1881	Pittsburg, Pa.	Pittsburg, Pa.
76178		St. p.	Jim Leighton	109.81	109.81	119.5	30.1	3.6			1880	Sioux City, Iowa	Omaha, Neb.
76463		St. p.	Jim Montgomery	31.80	28.85	92.6	17.0	2.9			1883	Point Pleasant, W. Va.	Louisville, Ky.
77146		St. a.	Jim Muller	39.04	19.52	61.5	15.4	8.0			1894	Sault Ste. Marie, Mich.	Detroit, Mich.
76598		St. p.	Jim Wood	525.32	402.12	169.0	32.2	5.8			1885	Pittsburg, Pa.	Pittsburg, Pa.
76468		St. p.	Jimmie B.	58.32	58.32	97.3	20.0	2.3			1883	Point Pleasant, W. Va.	Vicksburg, Miss.
76138		St. a.	Jimmy	11.81	8.68	53.8	12.0	5.2			1880	New York, N. Y.	New York, N. Y.
76231		St. a.	Joanna	143.34	102.40	112.0	25.0	7.3			1881	Marcus Hook, Pa.	Nowark, N. J.
77214		St. p.	Jo Long	129.26	129.26	120.3	21.3	4.6			1896	Lyons, Iowa	Rock Island, Ill.
77171		St. p.	Jo Walker	59.48	59.48	80.4	20.0	3.0			1895	Shreveport, La.	New Orleans, La.
76519		St. p.	Job T. Wilson	52.53	36.23	73.6	17.3	7.0			1873	Bristol, Me.	Richmond, Va.

† Formerly st. s Gen'l Wm. McCandless.

* Formerly U. S. st. a. Wave.

* Formerly st. s. Henry Marshall.

* Formerly st. s. Favorite.

* Formerly *st. p. Lyde H.

† Estimated.

† Gasoline.

MERCHANT STEAM VESSELS OF THE UNITED STATES—Continued.

Official No.	Signal letters.	Rig.	Name of vessel.	Gross tonnage.	Net tonnage.	Length.	Breadth.	Depth.	Nominal horsepower.	Indicated horsepower.	When built.	Where built.	Home port (where permanent document issues).
76535		St. s.	Joe.....	18.07	18.07	Feet. 44.5	Feet. 10.0	Feet. 4.0			1884	Vancluse, Ark.....	Vicksburg, Miss.
76791		St. s.	Joe.....	38.30	30.88	80.0	16.7	6.3			1889	Grand Haven, Mich.....	Grand Haven, Mich
76351		St. s.	Joe Call.....	31.17	15.59	47.0	14.0	5.5			1882	Essex, Mass.....	Gloucester, Mass.
77051		*St. p.	Joe Davis.....	191.12	95.56	113.2	25.9	3.2	75		1892	Geneva, Ala.....	Pensacola, Fla.
76756		*St. p.	Joe Fowler.....	356.41	356.41	182.0	31.6	5.5			1888	Jeffersonville, Ind.....	Paducah, Ky.
75513		St. s.	Joe Harris.....	66.24	33.12	72.5	17.5	10.0	244		1873	Cleveland, Ohio.....	Cleveland, Ohio.
75783		St. s.	Joe Seay.....	27.74	27.74	75.0	16.0	6.5			1871	Pittsburg, Pa.....	Vicksburg, Miss.
12957		St. s.	Joe D. Dudley.....	37.76	18.88	65.2	15.2	7.2	81		1865	Buffalo, N. Y.....	Duluth, Minn.
180208		*St. p.	John R.....	129.25	129.25	122.7	19.7	4.4			1881	Murraysville, W. Va.....	Wheeling, W. Va.
76163		St. c. bt.	John Allen, Jr.....	136.42	104.66	96.0	17.8	9.0	50		1880	Lockport, N. Y.....	Buffalo, N. Y.
76000		St. s.	John Anson.....	23.47	11.74	51.5	15.6	5.5	30		1878	Brooklyn, N. Y.....	New York, N. Y.
75843		St. s.	John Bacon.....	61.61	32.41	71.8	17.2	8.2	125		1876	Portland, Me.....	Wilmington, Del.
76935		*St. p.	John Barrett.....	187.23	187.23	124.8	31.0	5.5			1891	Levanna, Ohio.....	Cincinnati, Ohio.
76137		St. p.	John Bertram.....	390.49	390.49	180.0	34.0	5.6			1880	Jeffersonville, Ind.....	St. Louis, Mo.
13452	H. L. R. K.	*St. p.	John Brooks.....	1,011.83	916.84	239.8	31.4	10.8	1,000		1859	New York, N. Y.....	Boston, Mass.
76729		St. s.	John Craig.....	2,044.08	1,596.27	275.0	41.6	20.4			1888	Trenton, Mich.....	Sandusky, Ohio.
76418		St. s.	John Denesen.....	24.17	15.04	68.7	12.7	4.2			1883	Fort Howard, Wis.....	Gloucester, Wis.
13166		St. s.	John Dillon.....	39.01	19.51	63.6	15.4	6.3			1864	Rondout, N. Y.....	New York, N. Y.
2674		St. s.	John Dimon.....	13.65	6.82	44.7	12.6	3.4			1868	Gloucester, Mass.....	Boston, Mass.
76282		St. s.	John Dippel.....	28.74	28.74	60.0	14.6	5.0			1881	Pittsburg, Pa.....	Pittsburg, Pa.
76990		St. s.	John Duncan.....	1,267.81	997.07	225.2	37.8	16.7			1891	Greenbay, Wis.....	Milwaukee, Wis.
22430		*St. p.	John Endicott.....	399.82	190.19	168.8	28.1	8.2	405		1863	Brooklyn, N. Y.....	Boston, Mass.
13176		St. s.	John Fuller.....	79.92	45.13	78.0	18.3	8.6			1861	Philadelphia, Pa.....	New York, N. Y.
76612		*St. p.	John Gaston.....	206.27	206.27	150.0	32.0	4.0			1886	Memphis, Tenn.....	Memphis, Tenn.
76038		*St. p.	John Gates.....	673.38	551.70	150.0	32.0	4.8			1878	Cello, Oreg.....	Portland, Oreg.
76499		St. s.	John Gordon.....	51.36	25.68	67.6	19.0	8.5			1884	Saugatuck, Mich.....	Cleveland, Ohio.
76625		St. s.	John Gregory.....	75.25	46.34	80.0	17.0	9.3			1878	Greenbay, Wis.....	Do.
77003		St. s.	John Harlin.....	79.78	48.87	95.0	19.4	7.4			1891	Charleston, S. C.....	Charleston, S. C.
76879		St. s.	John Harper.....	1,632.32	1,632.32	298.0	40.0	20.8			1890	West Bay City, Mich.....	Cleveland, Ohio.
75893		St. s.	John Hickler.....	23.21	11.61	54.1	14.6	5.2	59		1876	Buffalo, N. Y.....	Marquette, Mich.
77118		*St. p.	John Howard.....	447.52	410.54	184.6	37.8	6.3			1893	Jeffersonville, Ind.....	Louisville, Ky.
76451		St. s.	John Howell.....	14.05	7.03	42.3	11.4	5.4			1883	Buffalo, N. Y.....	Suspen Bridge, N. Y.
76704		St. s.	John Johnson.....	59.85	29.92	64.0	16.9	9.6			1887	do.....	Toledo, Ohio.
76632	K. D. L. J.	St. s.	John King.....	1,057.31	820.94	190.8	36.0	13.6	450		1886	Philadelphia, Pa.....	New York, N. Y.
76032		St. c. bt.	John Lang.....	107.17	75.41	93.1	17.0	8.3			1875	Watkins, N. Y.....	Buffalo, N. Y.
76064		St. s.	John Leatham.....	75.25	38.61	80.0	17.0	8.0			1878	Sturgeon Bay, Wis.....	Milwaukee, Wis.
76330		St. s.	John Lee.....	41.75	20.88	55.3	15.5	7.6			1882	Brooklyn, N. Y.....	New York, N. Y.
24368		St. s.	John Lenox.....	225.75	140.24	149.0	25.5	8.7	332		1864	do.....	Do.
76606		St. s.	John McCausland.....	33.29	23.69	64.6	16.0	5.0			1885	Rondout, N. Y.....	Albany, N. Y.
76255		St. s.	John McDermott.....	22.10	11.05	46.5	14.0	5.6			1881	Brooklyn, N. Y.....	Hartford, Conn.
77072		*St. p.	John McKay.....	124.16	124.16	120.0	23.5	3.6			1892	Marietta, Ohio.....	Wheeling, W. Va.
75452		St. s.	John Martin.....	20.12	12.00	57.2	13.5	6.0			1871	Algonac, Mich.....	Duluth, Minn.
77185		*St. p.	John Mills.....	172.66	172.66	134.5	26.0	4.0			1895	Marietta, Ohio.....	Wheeling, W. Va.
76792		St. s.	John Mitchell.....	1,864.92	1,491.99	283.0	41.4	20.0			1889	West Bay City, Mich.....	Buffalo, N. Y.
76607		*St. p.	John Moren.....	284.21	220.51	148.5	27.0	4.5			1885	Pittsburg, Pa.....	Pittsburg, Pa.
76409		St. s.	John Navagh.....	19.72	9.86	46.6	13.4	6.3			1883	Buffalo, N. Y.....	Oswego, N. Y.
76870		St. s.	John Oades.....	1,454.82	1,225.90	212.0	36.6	22.0			1890	Detroit, Mich.....	Detroit, Mich.
76775		*St. p.	John Orm No. 3.....	134.04	95.33	95.0	17.0	3.5			1888	Paducah, Ky.....	Nashville, Tenn.
10214		St. s.	John Otis.....	301.75	254.14	148.0	27.0	10.0			1864	Chicago, Ill.....	Grand Haven, Mich.
75608		St. s.	John Owen.....	328.34	245.55	136.2	25.2	11.8	500		1874	Detroit, Mich.....	Port Huron, Mich.
76818		St. s.	John Owen.....	2,127.26	1,609.22	281.0	41.0	20.0			1889	Wyandotte, Mich.....	Detroit, Mich.
77186		St. c. bt.	John Owens.....	129.75	105.90	90.4	15.7	5.5			1890	Buffalo, N. Y.....	Buffalo, N. Y.
76798		St. s.	John Plankinton.....	1,821.85	1,461.32	267.0	40.9	21.0			1889	West Bay City, Mich.....	Milwaukee, Wis.
75756		St. s.	John Pridgen, Jr.....	1,211.88	1,037.11	221.5	36.3	14.0	600		1875	Detroit, Mich.....	Detroit, Mich.
77136		St. s.	John Reese.....	57.77	28.88	65.2	17.0	8.8	150		1894	Philadelphia, Pa.....	Philadelphia, Pa.
2311		*St. p.	John Rourke.....	261.86	208.81	134.7	23.6	8.0			1865	New York, N. Y.....	Savannah, Ga.
76753		St. s.	John Ruege.....	1,216.81	950.40	216.5	35.1	18.7			1888	Milwaukee, Wis.....	Ogdensburg, N. Y.
76883		St. s.	John Schroeder.....	372.50	267.12	154.8	29.8	11.8			1890	Sheboygan, Wis.....	Milwaukee, Wis.
13416		*St. p.	John Smith.....	27.25	22.98	57.1	15.4	4.5			1843	Philadelphia, Pa.....	New York, N. Y.
75958		St. s.	John Smith.....	13.02	10.87	50.0	11.0	5.5	10		1876	Manistee, Mich.....	Grand Haven, Mich.
76165		St. s.	John Smith.....	14.48	6.74	42.0	11.8	6.0	30		1880	Buffalo, N. Y.....	New York, N. Y.
76416		St. s.	John Sparks.....	22.38	11.19	46.6	14.2	5.0			1883	Tottenville, N. Y.....	Do.
91998		*St. s.	John Spry.....	583.11	444.03	162.0	31.4	11.8			1888	Milwaukee, Wis.....	Chicago, Ill.
13661		St. s.	John Stevens.....	1,380.61	1,292.03	237.6	30.7	10.4			1865	Bordentown, N. J.....	New York, N. Y.
13185		*St. p.	John Sylvester.....	495.52	338.20	193.0	30.0	9.6			1866	Jersey City, N. J.....	Do.
75822		St. s.	John Taylor.....	137.56	131.66	115.0	23.0	4.5			1875	Madison, Ind.....	Burlington, Iowa.
75094		St. s.	John Taxis.....	22.87	11.44	52.5	13.2	6.1	60		1869	Chester, Pa.....	Baltimore, Md.
75751		St. s.	John Torrent.....	18.35	9.18	50.0	12.0	5.5	13		1875	Muskogon, Mich.....	Chicago, Ill.
76323		St. s.	John Wear.....	48.16	24.08	75.0	17.0	8.0			1882	Bordentown, N. J.....	Philadelphia, Pa.
76350		St. s.	John West.....	15.35	7.68	48.8	11.6	4.1			1882	Rainier, Oreg.....	Astoria, Oreg.
77176	K. M. G. V.	St. s.	John Wise.....	275.01	168.84	124.0	28.0	10.9			1895	Essex, Mass.....	Gloucester, Mass.
76854		St. s.	John A. Bemis.....	19.20	18.74	62.0	11.3	4.0	20		1887	South Bay, N. Y.....	New York, N. Y.

¹ Formerly st. s. John Bigley.
² Formerly st. p. Nella F. Brown.
³ Formerly st. s. B. B. Gangloff.

⁴ Formerly st. p. Stamford.
⁵ Formerly st. s. Transit.
⁶ Formerly *st. p. Jim McConnel.

⁷ Formerly st. s. G. J. Truesdell.
⁸ Formerly st. p. Bellevue.
⁹ Formerly st. s. May Darr.

MERCHANT STEAM VESSELS OF THE UNITED STATES—Continued.

Official No.	Signal letters.	Rig.	Name of vessel.	Gross tonnage.	Net tonnage.	Length.	Breadth.	Depth.	Nominal horsepower.	Indicated horsepower.	When built.	Where built.	Home port (where permanent document issued).
						Feet.	Feet.	Feet.					
77224		St. a.	John A. Bouker	119.03	80.95	84.3	21.8	10.6			1896	Noank, Conn.	New York, N. Y.
76628		St. s.	John A. Dash	13.78	6.89	52.0	12.0	4.5		40	1886	Erie, Pa.	Erie, Pa.
75140		St. p.	John A. Dix	529.61	310.35	172.8	27.6	10.9	300		1865	Tonawanda, N. Y.	Chicago, Ill.
75216		St. s.	John A. Griewood	34.26	17.13	67.5	15.0	5.9			1862	East Albany, N. Y.	New York, N. Y.
77012		St. s.	John A. Hart	6.22	5.63	40.7	7.0	2.0			1886	Jamestown, N. Y.	Chattanooga, Tenn.
76726		St. s.	John A. Miller	26.38	13.19	51.8	14.3	7.5			1888	Muskegon, Mich.	Grand Haven, Mich.
75846		St. s.	John A. Morgan	87.81	47.83	92.0	18.4	8.2	130		1876	Deering, Me.	New London, Conn.
77182		St. y.	John A. Stabel	39.99	27.20	50.0	11.3	6.0			1895	Buffalo, N. Y.	Buffalo, N. Y.
13429		St. p.	John A. Warner	592.47	520.70	211.8	27.8	9.0	200		1857	Wilmington, Del.	Philadelphia, Pa.
75461		St. p.	John A. Wood	687.52	687.52	198.0	40.0	7.0			1870	Pittsburg, Pa.	Pittsburg, Pa.
76878		St. o. bt.	John B. Dallas	127.15	91.54	92.7	17.7	8.7			1890	Lockport, N. Y.	New York, N. Y.
77037		St. s.	JOHN B. KETCHAM 2D.	908.88	779.82	193.4	40.5	13.0	600		1892	Toledo, Ohio.	Buffalo, N. Y.
76199		St. s.	John B. Lyon	1,710.33	1,330.82	255.9	38.8	20.0	1,422		1881	Cleveland, Ohio.	Sandusky, Ohio.
77212		St. s.	John B. Patton	39.76	27.04	54.4	15.5	7.0	75		1896	Tuckerton, Pa.	Philadelphia, Pa.
77173		St. s.	JOHN B. TRKFOR.	1,713.02	1,318.41	308.0	38.0	24.0	900	1,200	1895	West Superior, Wis.	Buffalo, N. Y.
76239		St. s.	John C. Bradley	45.82	22.91	66.0	17.0	7.7	136		1881	Philadelphia, Pa.	Philadelphia, Pa.
75800		St. s.	John C. Cottingham	24.75	12.38	59.0	14.0	6.0	50		1872	Petty's Island, N. J.	Boston, Mass.
76176		St. p.	John C. Fisher	156.45	156.45	133.0	25.0	3.4			1880	Pittsburg, Pa.	Pittsburg, Pa.
13556		St. s.	John C. Gault	61.52	30.76	92.0	17.0	5.2	56		1866	Savanna, Ill.	New Orleans, La.
76204		St. s.	John C. Gault	1,212.71	1,093.54	218.0	32.6	13.4			1881	Buffalo, N. Y.	Detroit, Mich.
75426		St. s.	John C. Ingram	30.31	15.16	53.8	14.8	7.0	68		1872	do	Buffalo, N. Y.
76296		St. s.	John C. Mallonee	34.05	17.05	62.1	15.2	6.5	80		1882	Baltimore, Md.	Brunswick, Ga.
80777		St. s.	John C. Pringle	474.88	389.49	173.5	30.7	12.0			1840	Detroit, Mich.	Buffalo, N. Y.
76571		St. s.	John D. Dewar	52.80	41.43	72.0	15.5	7.0		85	1885	Ludington, Mich.	Grand Haven, Mich.
76187		St. p.	John D. Lewis	266.41	266.41	148.2	28.2	4.0			1840	Cincinnati, Ohio.	Wheeling, W. Va.
76751		St. s.	John D. Schoonmaker	56.56	38.15	82.5	17.9	7.0			1888	Rondout, N. Y.	Albany, N. Y.
76740		St. s.	John E. Mehrer	75.95	37.98	80.6	18.2	8.1	100		1888	Newburg, N. Y.	Perth Amboy, N. J.
76790		St. s.	John E. Hall	343.14	279.27	139.0	28.6	10.9			1889	Manitowoc, Wis.	Oswego, N. Y.
77156		St. s.	John E. Mehrer	76.22	38.11	75.0	18.0	9.1	150		1894	Philadelphia, Pa.	Philadelphia, Pa.
76705		St. s.	John E. Monk	36.32	18.16	66.6	16.4	6.8			1887	Sandusky, Ohio.	Sandusky, Ohio.
19034		St. p.	John E. Moore	135.08	84.07	113.6	20.7	7.8			1853	Hoboken, N. J.	New York, N. Y.
76075		St. s.	John E. Tygart	368.82	310.27	109.2	22.0	7.0	109		1879	Philadelphia, Pa.	Baltimore, Md.
76545		St. p.	John F. Allen	133.90	133.90	130.2	24.0	4.2			1884	Cincinnati, Ohio.	Vicksburg, Miss.
76645		St. s.	John F. Eddy	1,678.07	1,252.51	239.2	37.6	20.0			1886	Detroit, Mich.	Detroit, Mich.
76202		St. p.	John F. Lincoln	249.62	249.62	155.0	32.0	6.2			1881	Jeffersonville, Ind.	Dubuque, Iowa.
76877		St. s.	John F. Smith	235.60	142.39	126.0	24.0	9.0			1890	Wilmington, Del.	Philadelphia, Pa.
75462		St. p.	John F. Walton	485.04	485.04	177.0	34.0	6.5			1870	Pittsburg, Pa.	Pittsburg, Pa.
76922		St. s.	John G. McCullough	1,309.67	1,007.88	200.4	45.0	14.5	1,500		1891	Philadelphia, Pa.	New York, N. Y.
13160		St. s.	John G. Stevens	29.69	14.84	67.0	13.1	5.6			1856	do	do.
76858		St. p.	John H. Brinckerhoff	334.18	225.90	111.5	27.3	11.5			1889	Newburg, N. Y.	Albany, N. Y.
76424		St. s.	John H. Cordts	194.79	97.40	114.5	25.0	10.5			1883	do	do.
77164		St. s.	JOHN H. ESTILL	243.72	121.86	117.9	23.0	13.0	280	600	1894	Newport News, Va.	Savannah, Ga.
76635		St. s.	John H. Huddle	24.79	12.40	57.0	13.3	4.9			1886	Kingston, N. Y.	New York, N. Y.
77021		St. s.	John H. Jeffery, jr.	12.02	6.01	41.7	12.0	7.5			1892	Duluth, Minn.	Duluth, Minn.
145223		St. p. ge.	John H. Pauly	300.37	227.74	116.2	23.0	9.0	90		1880	Oswego, N. Y.	Detroit, Mich.
75870		St. p.	John H. Starin	904.49	674.53	202.0	32.1	11.5			1865	Baltimore, Md.	New York, N. Y.
75797		St. s.	John H. Sterrett	29.25	29.25	70.0	13.0	5.0	45		1875	Lynchburg, Tex.	Galveston, Tex.
76949		St. s.	John I. Brady	118.04	59.32	96.8	21.0	9.4		200	1891	Baltimore, Md.	Baltimore, Md.
76643		St. p.	John J. Brown	89.08	89.08	115.0	25.3	4.8			1886	Jeffersonville, Ind.	New Orleans, La.
77153		St. s.	JOHN J. HAGAN	26.26	19.86	45.8	13.6	5.7	65		1894	Philadelphia, Pa.	Philadelphia, Pa.
77002	K. L. C. W.	St. s.	John J. Hill	974.33	786.60	170.0	40.9	17.1	1500		1892	Marine City, Mich.	Port Huron, Mich.
77170		St. s.	JOHN J. McWILLIAMS	3,400.68	2,808.93	352.0	44.8	22.8			1895	West Bay City, Mich.	do.
80021		St. s.	John J. White	13.30	7.87	42.8	12.6	4.6			1872	New York, N. Y.	Albany, N. Y.
22395		St. s.	John J. Wilson, jr.	33.19	16.60	64.0	14.6	6.4			1864	Buffalo, N. Y.	New York, N. Y.
76300		St. p.	John K. Davison	89.20	89.20	122.6	27.0	3.4			1882	Pittsburg, Pa.	Pittsburg, Pa.
76943		St. p.	John K. Speed	1,090.27	1,090.27	261.0	42.0	8.0			1891	Madison, Ind.	Cincinnati, Ohio.
77183		St. p.	John L. Day	491.25	235.08	123.7	30.1	5.3	150		1895	Lumber City, Ga.	Brunswick, Ga.
13180		St. s.	John L. Hasbrouck	944.70	710.35	142.9	32.1	11.4			1884	Brooklyn, N. Y.	Albany, N. Y.
76885		St. s.	John L. Hyner	13.82	6.91	45.3	11.5	3.3			1889	Ashabula, Ohio.	Erie, Pa.
75930		St. s.	John L. Lawrence	109.98	67.75	97.0	19.8	9.6	75		1877	New London, Conn.	Greenport, N. Y.
77120		St. p.	John L. Lowry	55.26	54.15	108.0	10.0	3.6			1893	Clarington, Ohio.	Paducah, Ky.
76407		St. p.	John M. Abbott	97.78	97.78	92.0	20.0	3.6			1883	Madison, Ind.	Vicksburg, Miss.
76654		St. p.	John M. Cole	318.41	217.37	130.0	39.6	5.0	125		1886	Charleston, S. C.	Charleston, S. C.
77066		St. s.	John M. Edson	20.00	10.00	45.0	14.0	3.6			1889	Sandusky, Ohio.	Toledo, Ohio.
76786		St. s.	John M. Nicol	2,169.82	1,649.82	263.0	41.6	15.7			1889	West Bay City, Mich.	Buffalo, N. Y.
75740		St. s.	John M. Precht	15.02	8.08	55.0	12.0	4.0			1874	New York, N. Y.	New York, N. Y.
76080		St. s.	John M. Glidden	1,322.60	1,110.92	221.7	35.1	19.3	986		1879	Cleveland, Ohio.	Cleveland, Ohio.
76785		St. p.	John O. Phillips	163.90	132.72	119.0	23.7	4.1			1889	Pittsburg, Pa.	Pittsburg, Pa.
13435		St. s.	John P. Levy	36.32	18.16	76.6	15.8	6.5	75		1857	Philadelphia, Pa.	Philadelphia, Pa.
76972		St. s.	John P. Manning	13.04	7.30	46.9	11.0	3.8			1891	Ashabula, Ohio.	Cleveland, Ohio.
77119		St. s.	John P. Smith	46.53	25.28	59.7	12.0	3.1			1893	Berwick, La.	Brashear, La.
76727		St. s.	John R. Cooney	13.40	6.70	46.0	10.0	4.0			1847	Erie, Pa.	Erie, Pa.
76979		St. p.	John R. Hugo	136.88	136.88	127.0	20.0	8.0			1879	Evansville, Ind.	St. Louis, Mo.

¹ Formerly st. s. W. H. Gratwick.

² Formerly st. p. J. Sharp McDonald.

³ Formerly U. S. st. s. Hugh McCulloch.

⁴ Formerly st. s. Sam. Botan.

⁵ Formerly st. p. Only Son.

⁶ Formerly st. s. Thomson Kingsford.

⁷ Formerly st. s. New Amsterdam.

⁸ Estimated.

MERCHANT STEAM VESSELS OF THE UNITED STATES—Continued.

Official No.	Signal letters.	Rig.	Name of vessel.	Gross tonnage.	Net tonnage.	Length.	Breadth.	Depth.	Nominal horsepower.	Indicated horsepower.	When built.	Where built.	Home port (where permanent document issued).
						<i>Feet.</i>	<i>Feet.</i>	<i>Feet.</i>					
76776		St. a.	John R. Williams	23.02	11.96	55.7	13.0	6.0	†60		1888	Buffalo, N. Y.	Albany, N. Y.
13132		St. p.	John S. Darcy	772.41	609.51	191.0	33.0	11.3	425		1887	Brooklyn, N. Y.	New York, N. Y.
76974		St. a.	John S. Gunby	43.58	24.30	72.0	17.2	7.1	130		1877	Baltimore, Md.	Baltimore, Md.
76963		St. a.	John S. Herron	14.50	7.25	30.0	12.0	5.0			1891	Bordentown, N. J.	Trenton, N. J.
76175		*St. p.	John S. Hopkins	752.54	490.12	200.0	35.3	6.0			1880	Pittsburg, Pa.	Paduach, Ky.
75215		St. p.	John S. Ide	40.66	20.33	78.1	15.4	5.5			1849	Albany, N. Y.	Albany, N. Y.
76999		St. p. bge.	John S. Parsons	180.48	122.93	118.0	21.4	9.0			1891	Chamont, N. Y.	Cape Vincent, N. Y.
13437		St. a.	John S. Shriver	293.49	228.07	143.1	22.9	8.0	145		1837	Wilmington, Del.	Philadelphia, Pa.
76395		St. a.	John S. Smith	70.84	35.47	75.0	18.5	9.1			1872	Philadelphia, Pa.	New York, N. Y.
77007		*St. p.	John T. Carson	47.60	47.60	85.0	18.8	3.0	40		1892	Nashville, Tenn.	Nashville, Tenn.
76342		St. a.	John T. Pratt	60.54	30.27	74.5	17.1	7.4			1883	Tottenville, N. Y.	New York, N. Y.
76973		St. p. bge.	John V. Craven	183.43	125.17	100.4	23.5	8.1		125	1891	Wilmington, Del.	Bridgeton, N. J.
76748		St. a.	John V. Moran	1,350.38	1,035.26	214.0	37.0	22.2			1888	West Bay City, Mich.	Buffalo, N. Y.
77077		*St. p.	John W. Alles	107.85	107.85	135.0	25.0	4.2			1892	Pittsburg, Pa.	Pittsburg, Pa.
13768		St. a.	John W. Garrett	893.62	818.58	155.0	23.0	8.7			1867	Wilmington, Del.	Philadelphia, Pa.
76694		St. p.	John W. Garrett	1,343.68	1,276.50	351.0	41.0	11.5			1887	do	Baltimore, Md.
75420		St. a.	John W. Haring	39.26	24.13	70.0	14.0	5.3	30		1872	Piermont, N. Y.	New York, N. Y.
76917		St. p.	John W. Hart	215.97	215.97	168.0	29.0	3.1			1890	Jeffersonville, Ind.	Nashville, Tenn.
76996		St. a.	JOHN W. MOORE	1,961.68	1,689.35	246.0	40.6	21.0			1890	Toledo, Ohio	Cleveland, Ohio.
77172		*St. p.	Jno. W. Peters	27.58	13.79	43.0	13.4	7.2			1894	Homersville, Ark.	Memphis, Tenn.
150349		St. y.	John Y. McKane	16.08	8.85	44.0	11.4	3.4			1885	Greenport, N. Y.	New York, N. Y.
106458		St. a.	John Chester Morrison	48.48	24.24	70.4	16.9	7.5			1867	South Roundout, N. Y.	Boston, Mass.
77139		St. a.	John Twoby Brusstar	107.79	77.04	105.0	19.5	8.5	198		1894	Baltimore, Md.	Tappanhook, Va.
75417		St. a.	Johnson Bros	30.31	15.16	62.9	16.1	5.8			1872	Wilmington, Del.	New York, N. Y.
76588		St. a.	Joker	14.05	7.02	37.9	11.3	3.8			1885	Sebewaing, Mich.	Grand Haven, Mich.
76405		St. a.	Joliet	102.65	76.34	97.0	17.4	7.1			1883	Lockport, Ill.	Chicago, Ill.
76873		St. a.	JOLIER	1,921.83	1,596.63	266.0	38.2	19.8			1890	Cleveland, Ohio.	Marquette, Mich.
76160		St. o. bt.	Jonathan Scoville	136.14	110.39	96.0	17.8	9.2	†85		1880	Buffalo, N. Y.	Buffalo, N. Y.
76576		St. p.	Joppa	607.54	483.83	190.0	31.1	9.0	490		1885	Wilmington, Del.	Baltimore, Md.
76904		St. a.	Jose	14.02	7.01	49.0	12.2	4.8	†25		1890	Buffalo, N. Y.	Erie, Pa.
13178		St. a.	Joseph Baker	48.48	21.74	66.8	17.4	6.0	50		1862	Wilmington, Del.	Saco, Me.
75502		St. a.	Joseph Church	284.12	117.06	146.0	18.9	10.2			1873	Fall River, Mass.	Newport, R. I.
75959		St. a.	Joseph Cooper, jr	103.01	51.51	93.4	20.9	8.7	97		1877	New Orleans, La.	Galveston, Tex.
76431		St. a.	Joseph Curtis	15.16	7.89	45.8	12.4	4.5			1883	Rossville, N. Y.	New York, N. Y.
76317		St. a.	Jos. Goldsmith	60.13	30.07	82.0	17.6	7.8	50		1882	Milwaukee, Wis.	Toledo, Ohio.
76238		St. a.	Joseph Gordon	39.55	20.65	65.6	11.2	4.3			1881	Bay City, Mich.	Grand Haven, Mich.
76267		*St. p.	Joseph Kellogg	321.64	272.12	127.7	23.4	3.4			1881	Portland, Oreg.	Portland, Oreg.
76905		St. shp.	Jos. Oteri, jr	483.91	241.96	166.0	24.1	16.0	300		1878	Glasgow, Scotland	New Orleans, La.
76810	K. H. Q. W.	St. a.	Joseph Peene, sr	86.55	43.28	82.2	21.0	8.9	20		1889	Tottenville, N. Y.	New York, N. Y.
76906		St. a.	Joseph Rathborne	51.64	25.92	72.1	16.8	5.6	65		1890	New Orleans, La.	New Orleans, La.
75971		St. a.	Joseph Stickney	134.63	67.32	93.3	21.3	10.8	85		1877	Philadelphia, Pa.	Perth Amboy, N. J.
75708		*St. p.	Joseph Walton	300.27	300.27	158.0	27.0	5.0			1873	Pittsburg, Pa.	Pittsburg, Pa.
75475		St. p.	Joseph Zane	41.63	20.77	70.0	17.9	7.0	95		1873	Solomons Island, Md.	Washington, D. C.
75866		*St. p.	Joseph B. Williams	801.91	801.91	210.0	40.0	6.5			1876	Pittsburg, Pa.	Pittsburg, Pa.
76910		St. a.	Joseph C. Rich	25.46	13.18	55.0	13.5	5.4			1890	Mobile, Ala.	New Orleans, La.
76529		St. a.	Joseph C. Suit	152.12	118.01	105.3	23.0	8.4			1884	Saugatuck, Mich.	Grand Haven, Mich.
76971		St. a.	Joseph G. Totten	15.97	13.58	62.0	14.0	4.2			1869	Bucksport, Me.	Bucksport, Me.
76095		St. a.	Jos. H. Redmond	47.78	23.89	74.5	17.0	8.6	40		1849	San Francisco, Cal.	San Francisco, Cal.
76933	K. H. J. F.	St. a.	JOSEPH L. COLBY	1,245.02	914.96	265.0	36.0	22.0			1890	Superior, Wis.	Buffalo, N. Y.
75154		St. a.	Joseph L. Hurd	557.21	389.98	171.0	29.2	10.9			1869	Detroit, Mich.	Milwaukee, Wis.
76687		St. a.	Jos. L. Stephens	85.95	85.95	103.0	29.4	4.2	42		1887	Jeffersonville, Ind.	Kansas Ctr., Mo.
76315		St. a.	Joseph S. Fay	1,220.95	1,110.27	215.6	33.6	14.8	1,413		1871	Cleveland, Ohio	Cleveland, Ohio.
75541		St. a.	Joseph S. Spinney	15.68	7.84	43.0	13.2	6.0			1873	Buffalo, N. Y.	Toledo, Ohio.
15998	K. G. J. T.	St. y.	Josephine	65.49	38.23	90.0	16.7	8.3			1872	Brooklyn, N. Y.	Boston, Mass.
75985		*St. p.	Josephine	240.77	237.39	155.2	28.8	4.8	340		1878	Dubuque, Iowa	Dubuque, Iowa.
76809		St. a.	Josephine	85.49	42.95	69.0	21.0	6.2	†108		1885	Stratford, Conn.	Bridgeton, Conn.
76618		St. p.	Josephine	774.94	617.18	165.0	31.6	10.0			1886	Milwaukee, Wis.	Chicago, Ill.
76802		St. a.	Josephine	97.43	97.43	87.0	23.0	4.8			1889	Pittsburg, Pa.	Pittsburg, Pa.
77050		St. a.	Josephine B	32.02	16.31	60.0	13.0	6.3			1892	Scranton, Miss.	Galveston, Tex.
76066		St. a.	Josephine B	68.49	39.23	80.1	17.9	7.1			1879	Buffalo, N. Y.	New York, N. Y.
13193		St. a.	Josephine Hoey	11.75	5.63	48.0	9.8	4.0	9		1865	New York, N. Y.	Portland, Me.
75770		St. a.	Josephine Lincoln	18.28	9.14	46.8	10.5	5.6	27		1875	Bordentown, N. J.	Philadelphia, Pa.
13428		St. a.	Josephine Thomson	376.02	296.32	150.0	23.3	9.8	75		1862	Philadelphia, Pa.	Do.
75902		*St. p.	Josh Cook	364.59	364.59	165.0	30.0	5.0			1876	Pittsburg, Pa.	Pittsburg, Pa.
75906		St. a.	Joshua Leviness	91.24	70.67	77.2	22.0	4.7			1876	City Island, N. Y.	Philadelphia, Pa.
76782		St. a.	Joshua Lovett	169.10	84.55	111.2	22.0	11.9	†400		1883	Boston, Mass.	Boston, Mass.
76093		St. a.	Josiah W. Cloud	17.82	8.91	35.5	13.0	5.3	27		1879	Camden, N. J.	New York, N. Y.
75510		*St. p.	Josie	237.51	233.70	146.2	28.6	4.8			1873	Madison, Ind.	St. Louis, Mo.
76650		St. a.	Josie	10.60	5.30	39.7	9.6	3.0			1846	Southcreek, N. C.	Newbern, N. C.
76974		St. a.	JOSIE	73.65	73.65	95.0	25.0	9.0			1891	Jeffersonville, Ind.	New Orleans, La.
77112		St. a.	Josie	20.56	10.73	46.0	15.0	4.4			1893	Bay City, Mich.	Port Huron, Mich.
76602		*St. p.	Josie W	156.40	156.40	140.9	30.4	4.8			18-5	Belle Vernon, Pa.	Mobile, Ala.
76369		*St. p.	Josie L. K	22.75	14.50	60.0	14.0	2.5			1884	Chamberlain, S. Dak.	Omaha, Nebr.
77098		*St. p.	Josie Burrows	131.80	98.20	90.0	18.5	4.8	50	50	1893	Aberdeen, Wash.	Pt. Townsend, Wash.

1 Formerly st. a. Polo.

2 Formerly { a U. S. st. s. Humphreys.
b st. a. Atlantic.3 Formerly British st. a. { a Angham.
b Jos. Oteri, jr.4 Formerly st. y. Lurline.
† Estimated.
‡ Rebuilt 1886.

MERCHANT STEAM VESSELS OF THE UNITED STATES—Continued.

Official No.	Signal letters.	Rig.	Name of vessel.	Gross tonnage.	Net tonnage.	Length.	Breadth.	Depth.	Nominal horsepower.	Indicated horsepower.	When built.	Where built.	Home port (where permanent document issues).
						<i>Feet.</i>	<i>Feet.</i>	<i>Feet.</i>					
76501	St. a.	Josie Davidson.....	28.07	19.55	59.0	16.1	5.1	1884	Chicago, Ill.	Chicago, Ill.
77192	*St. p.	Josie Sivley.....	46.88	46.88	88.0	20.3	3.1	1895	Rock Island, Ill.	St. Louis, Mo.
76942	*St. p.	JOY PATTON.....	63.04	63.04	100.0	21.3	5.6	1891	Dubuque, Iowa.....	Memphis, Tenn.
76537	St. a.	Joye.....	268.07	221.55	131.0	28.2	9.9	1884	Milwaukee, Wis.....	Milwaukee, Wis.
76544	St. a.	Jud Field.....	62.62	52.91	86.0	16.6	4.0	1883	Phoenix, N. Y.....	Greenport, N. Y.
91760	St. a.	Judge Moore.....	27.10	13.57	62.3	13.7	5.4	1885	Tarrytown, N. Y.....	New York, N. Y.
76864	St. y.	Judy.....	44.99	27.20	74.0	11.5	7.9	†150	1889	Bristol, R. I.....	Hartford, Conn.
75794	St. a.	Julia.....	14.62	8.07	41.9	13.2	4.3	1874	Troy, N. Y.....	Albany, N. Y.
76329	St. p.	Julia.....	170.26	129.01	109.7	20.6	6.1	1882	Westerly, R. I.....	New York, N. Y.
76891	St. p.	Julia.....	50.88	43.25	80.9	16.8	5.3	1890	Goodville, S. C.....	Charleston, S. C.
150583	St. a.	Julia Safford.....	83.27	41.64	84.8	23.2	6.8	1892	Rondout, N. Y.....	Albany, N. Y.
75400	St. a.	Julia A. Brainard.....	15.23	15.23	54.5	12.2	6.0	1872	Albany, N. Y.....	Do.
77076	St. a.	Julia C. Hammel.....	28.02	10.92	55.2	14.5	6.0	1893	Manitowoc, Wis.....	Milwaukee, Wis.
77121	St. a.	Julian S. Taylor.....	262.33	189.81	132.6	23.8	9.1	120	1893	Madison, Md.....	Wilmington, Del.
76755	St. a.	Julian V. O'Brien.....	57.69	28.84	68.4	17.4	8.3	1888	Buffalo, N. Y.....	Buffalo, N. Y.
76210	St. y.	Juliet.....	13.35	9.80	42.0	9.3	4.6	1881	Bristol, R. I.....	Newport, R. I.
76795	St. a.	Juliet.....	61.09	44.12	70.8	17.0	6.7	1889	West Bay City, Mich.....	Chicago, Ill.
77035	St. a.	Juliette.....	132.50	78.82	95.6	23.1	7.5	300	1892	Bath, Me.....	New York, N. Y.
77160	St. a.	Juliette W. Murray.....	56.92	28.46	60.0	17.0	6.7	1894	Portsmouth, Va.....	Norfolk, Va.
77089	St. a.	Julius Elbert.....	42.84	21.42	60.0	15.0	5.6	1893	Biloxi, Miss.....	Shieldsboro, Miss.
76398	St. a.	Jumbo.....	14.04	8.16	42.0	12.0	3.6	1883	Bay Point, Fla.....	Pensacola, Fla.
76834	St. p.	Jumbo.....	40.19	40.19	58.0	20.0	3.0	1889	Winona, Minn.....	La Crosse, Wis.
13425	H. L. Q. P.	St. a.	Junia.....	1,320.31	833.57	206.5	34.8	16.6	862	1860	Boston, Mass.....	Philadelphia, Pa.
75585	St. a.	Junia.....	111.68	55.84	91.0	20.5	9.5	1874	Brooklyn, N. Y.....	New York, N. Y.
76012	St. a.	Junia.....	1,708.90	1,474.54	252.5	35.0	15.3	1878	Buffalo, N. Y.....	Buffalo, N. Y.
76798	St. p.	Junia.....	98.10	98.10	134.0	22.5	4.2	†150	1889	Winona, Minn.....	La Crosse, Wis.
77220	St. a.	Junia.....	9.54	6.49	32.6	8.2	3.5	1893	Tacoma, Wash.....	Pt. Townsend, Wash.
75496	St. a.	Juniper.....	23.04	11.62	56.6	13.8	4.5	88	1873	Norfolk, Va.....	Norfolk, Va.
76775	St. y.	Junia.....	20.24	13.77	60.0	12.0	3.0	1875	Clayton, N. Y.....	Cape Vincent, N. Y.
75815	St. p.	Junius S. Morgan.....	438.83	438.83	195.0	44.5	7.0	1875	Jeffersonville, Ind.....	St. Louis, Mo.
75862	St. a.	Junio.....	22.28	14.55	56.5	11.5	4.6	1876	Coco River, Oreg.....	Coco Bay, Oreg.
75872	St. a.	Junio.....	62.69	31.35	81.0	17.6	7.8	50	1876	Camden, N. J.....	Savannah, Ga.
76024	St. a.	Junio.....	84.03	42.02	78.5	18.1	9.3	100	1878	do.....	Philadelphia, Pa.
76047	St. a.	Junio.....	80.31	40.16	83.5	18.4	8.5	150	1879	Philadelphia, Pa.....	Galveston, Tex.
76131	St. a.	Junio.....	28.91	14.46	58.3	13.1	5.6	35	1880	Bath, Me.....	Bath, Me.
76191	St. a.	Junio.....	41.58	21.04	69.0	16.0	6.9	1881	Alexandria, Va.....	Alexandria, Va.
76927	St. a.	Junio.....	14.50	13.77	46.0	8.0	3.6	12	1890	Daytona, Fla.....	St. Augustine, Fla.
186428	St. e.	Junio.....	75.31	37.66	74.0	18.5	8.9	300	1894	Boston, Mass.....	Boston, Mass.
76314	St. a.	Jupiter.....	54.39	39.54	68.0	20.0	6.0	1882	Darien, Conn.....	New York, N. Y.
77102	St. y.	Juragna.....	30.00	15.00	68.9	13.3	5.0	1893	Peekskill, N. Y.....	Do.
K.													
14475	*St. p.	K. M. Hutchinson.....	189.96	130.08	127.0	24.0	4.9	1886	Oshkosh, Wis.....	Milwaukee, Wis.
14408	St. d.	Kaesterskill.....	1,361.40	855.83	270.2	38.0	9.8	1882	Athens, N. Y.....	Albany, N. Y.
161082	K. M. Q. V.	St. a.	Kadiak.....	114.04	58.32	106.0	22.5	9.7	250	350	1896	Alameda, Cal.....	San Francisco, Cal.
161074	St. y.	Kaeima.....	9.66	6.57	50.7	8.4	3.6	1895	Sing Sing, N. Y.....	New York, N. Y.
14311	St. a.	Kaiser Wilhelm.....	28.01	18.46	53.4	12.5	5.5	21	1874	Grand Haven, Mich.....	Marquette, Mich.
161026	St. y.	KALISTA.....	9.80	7.46	47.9	9.3	3.9	1892	Gen-va, Ohio.....	Cleveland, Ohio.
14458	St. a.	Kaliyuga.....	1,941.70	1,581.00	269.6	40.2	20.7	1887	St. Clair, Mich.....	Port Huron, Mich.
14429	St. a.	Kalkaska.....	679.66	555.02	178.0	33.8	15.5	1884	do.....	Do.
161037	*St. p.	Kalohak.....	42.32	21.16	46.9	14.0	10.1	†175	1893	Bristol, R. I.....	Bristol, R. I.
161023	St. y.	Kanaka.....	14.59	7.30	46.7	10.2	2.8	20	†60	1891	Redbank, N. J.....	Cleveland, Ohio.
125834	K. C. H. M.	St. y.	*Kanapaha.....	247.40	123.70	173.5	23.0	11.6	1880	Philadelphia, Pa.....	New York, N. Y.
14394	J. V. H. G.	St. a.	Kanawha.....	641.16	431.17	173.0	29.9	16.2	300	1881	Bath, Me.....	Mobile, Ala.
161083	K. M. R. W.	St. y.	Kanawha.....	126.93	86.32	123.1	17.5	9.8	1896	Nyack, N. Y.....	New York, N. Y.
161035	*St. p.	Kanawha Belle.....	133.50	130.94	128.0	24.2	4.0	1892	Charleston, W. Va.....	Wheeling, W. Va.
14488	K. G. R. V.	St. sbp.	Kansas City.....	3,679.34	2,163.92	327.0	45.0	18.8	3,600	1889	Chester, Pa.....	Savannah, Ga.
14438	St. p.	KANSAS MILLERS.....	34.03	21.43	75.3	16.0	3.0	1885	St. Louis, Mo.....	Memphis, Tenn.
14427	K. C. L. B.	St. p.	Karluk.....	321.25	247.92	125.6	27.0	14.2	80	1884	Benicia, Cal.....	San Francisco, Cal.
14028	H. L. T. K.	St. a.	Katahdin.....	1,234.59	987.30	241.4	35.4	11.6	1,000	1863	New York, N. Y.....	Boston, Mass.
161078	St. a.	KATAHDIN.....	1,380.79	1,103.27	239.1	38.0	14.0	800	1895	West Bay City, Mich.....	Port Huron, Mich.
14123	St. a.	Kate.....	28.48	15.73	56.0	15.0	4.0	32	1866	Algiers, La.....	Galveston, Tex.
14214	St. a.	Kate.....	33.68	16.84	62.0	14.2	6.0	1869	New Brunswick, N. J.....	Boston, Mass.
14307	St. a.	Kate.....	21.79	10.90	51.2	13.2	5.3	40	1874	Vallejo, Cal.....	San Francisco, Cal.
14483	St. a.	Kate.....	47.10	26.71	62.6	15.5	6.4	55	46	1889	Bay Mills, Mich.....	Marquette, Mich.
14485	St. p.	Kate Adams.....	665.93	665.93	240.0	66.0	5.8	1889	Jeffersonville, Ind.....	Memphis, Tenn.
161021	St. a.	Kate Buckley.....	21.50	10.75	47.0	13.4	6.0	13	1891	Brooklyn, N. Y.....	New York, N. Y.
14393	St. a.	Kate Buttironi.....	865.31	693.31	174.5	31.1	20.4	1881	Marine City, Mich.....	Port Huron, Mich.
14467	St. a.	Kate Cannon.....	50.56	25.28	63.7	18.7	7.9	1887	Norfolk, Va.....	Charleston, S. C.
14374	St. a.	Kate Jones.....	122.79	61.40	102.5	20.0	10.6	125	1879	Camden, N. J.....	Boston, Mass.
14171	*St. p.	Kate Keen.....	32.00	32.00	80.0	15.0	3.0	1865	Clayton, Iowa.....	Rock Island, Ill.
14269	St. a.	Kate Miller.....	24.30	12.15	56.5	14.6	6.0	50	1872	Philadelphia, Pa.....	New York, N. Y.
14440	St. a.	Kate Spencer.....	85.80	68.72	125.0	21.8	6.0	1885	New Berlin, Fla.....	Jacksonville, Fla.

† Formerly st. a. Marion.

* Formerly st. y. John T. Christie.

‡ Formerly st. s. Pilot.

§ Formerly st. s. South Carolina.

¶ Formerly st. a. Erastus Baldwin.

* Formerly st. a. Corsair.

† Estimated.

‡ Composite.

MERCHANT STEAM VESSELS OF THE UNITED STATES—Continued.

Official No.	Signal letters.	Rig.	Name of vessel.	Gross tonnage.	Net tonnage.	Length.	Breadth.	Depth.	Nominal horsepower.	Indicated horsepower.	When built.	Where built.	Home port (where permanent document issues).
14439		St. a.	Kate White.....	28.25	14.13	Feet. 62.2	Feet. 16.0	Feet. 5.6			1885	Erie, Pa.....	Erie, Pa.
14040		St. a.	Kate Williams.....	164.89	110.88	112.6	20.9	9.8	288		1862	Cleveland, Ohio.....	Detroit, Mich.
14461		St. s.	Kate C. Stevens.....	104.65	52.33	85.0	25.5	6.8	60		1887	Stratford, Conn.....	Bridgeport, Conn.
14462		St. s.	Katharine.....	14.01	14.01	49.8	8.3	4.9			1887	Minneapolis, Minn.....	La Crosse, Wis.
145502		*St. p.	¹ Katharine.....	146.61	146.61	125.0	26.0	4.0			1889	Jeffersonville, Ind.....	Cairo, Ill.
161099		St. s.	Katharine W.....	59.42	37.67	74.7	19.0	6.0	200		1895	Philadelphia, Pa.....	Philadelphia, Pa.
161077		St. s.	KATHARINE T. WILBURN.....	54.81	37.28	58.2	17.3	7.5			1895	Buffalo, N. Y.....	Oswego, N. Y.
14207		St. p.	Katie.....	709.17	569.23	138.7	42.0	5.6	130		1867	Wilmington, Del.....	Savannah, Ga.
161033		St. s.	Katie.....	89.19	45.79	86.3	20.0	9.0			1-92	Baltimore, Md.....	Norfolk, Va.
161048		St. s.	Katie.....	48.65	32.15	78.0	16.0	4.0			1894	St. Augustine, Fla.....	St. Augustine, Fla.
161068		*St. p.	Katie.....	28.83	28.83	75.9	16.0	2.5			1895	New Matamoras, Ohio.....	Wheeling, W. Va.
14345		St. s.	Katie Cook.....	39.46	19.73	57.5	15.2	5.8			1876	Parkersburg, Oreg.....	Cooa Bay, Oreg.
126720		St. a.	Katie D.....	24.83	12.42	45.7	15.0	7.0			1891	Brooklyn, N. Y.....	New York, N. Y.
161044		St. y.	Katie Did.....	9.41	5.70	38.6	9.6	4.4			1893	Astoria, N. Y.....	Do.
14468		*St. p.	Katie Maxfield.....	13.74	11.25	50.0	6.3	1.7			1887	Batesville, Ark.....	Memphis, Tenn.
14400		St. p.	Katie Prather.....	49.79	49.79	91.0	14.0	3.4			1881	Cincinnati, Ohio.....	Wheeling, W. Va.
14418		St. s.	Katie Voight.....	18.84	9.42	50.0	13.0	5.5			1883	Wilmington, Del.....	Philadelphia, Pa.
14369		*St. p.	Katie Williams.....	48.01	48.01	85.0	18.0	3.5			1878	Pittsburg, Pa.....	Pittsburg, Pa.
14444		St. s.	Katie and Sadie.....	9.15	5.48	42.0	10.0	3.0	4		1886	Sumter County, Fla.....	Wilmington, Del.
161011		St. y.	Katrina.....	20.79	10.40	73.0	9.0	4.0	†150		1890	Bristol, R. I.....	New York, N. Y.
14405		St. s.	Katy.....	93.44	42.23	76.0	18.4	8.5			1882	San Francisco, Cal.....	Tacoma, Wash.
161055		St. s.	Kearsarge.....	16.58	8.29	47.5	12.0	5.2	†50		1894	Boston, Mass.....	New Bedford, Mass.
161061		St. s.	KEARSARGE.....	3,092.70	2,721.37	328.0	44.2	23.0			1894	Chicago, Ill.....	Cleveland, Ohio.
161034		*St. p.	Kehani.....	118.42	85.41	90.0	17.0	6.0			1892	Portland, Oreg.....	Portland, Oreg.
135018		St. s.	⁵ Kelpie.....	29.38	19.98	61.4	16.3	4.5			1874	Salisbury, Mass.....	New York, N. Y.
14484	K. G. J. P.	St. p.	Kennebec.....	1,652.05	1,271.98	256.0	37.6	13.1			1889	Bath, Me.....	Bath, Me.
14407		St. s.	Kensington.....	33.81	16.91	62.6	15.6	6.6			1882	Camden, N. J.....	Philadelphia, Pa.
14012		St. p.	Kent.....	406.99	351.28	155.7	24.8	7.6	496		1854	Baltimore, Md.....	Baltimore, Md.
14377		*St. p.	Kenton.....	153.08	153.08	105.2	33.4	5.2			1879	Cincinnati, Ohio.....	Paducah, Ky.
161027		St. y.	Kestrel.....	21.45	14.92	59.0	12.3	5.2	20		1892	Charlestown, Mass.....	Baltimore, Md.
14117		St. s.	Keystone.....	20.67	10.34	54.6	13.8	5.7	86		1861	Wilmington, Del.....	Philadelphia, Pa.
14271		St. s.	Keystons.....	9.45	5.69	38.0	12.5	2.9			1872	Alexandria, Va.....	Norfolk, Va.
14319		St. bge.	Keystons.....	116.62	79.86	105.0	23.5	7.0	63		1875	Norfolk, Va.....	Edenton, N. C.
14401		*St. p.	Keystone.....	40.42	40.42	71.0	16.0	4.0			1881	Pittsburg, Pa.....	Pittsburg, Pa.
14452		St. s.	Keystone.....	722.54	654.27	163.9	34.4	11.3			1880	Buffalo, N. Y.....	Cleveland, Ohio.
161014		St. s.	KEYSTONE.....	94.43	54.63	82.0	19.0	11.5	†250		1891	do.....	Marquette, Mich.
161016		St. s.	Keystone.....	21.37	14.23	55.6	11.3	5.6	100		1891	St. Leonard's Creek, Md.....	Baltimore, Md.
161046		St. y.	Keystone.....	21.91	13.23	53.3	11.7	5.0			1893	Nyack, N. Y.....	New York, N. Y.
14493		*St. p.	Keystone State.....	599.02	599.02	225.0	37.0	6.0			1890	Harmar, Ohio.....	Pittsburg, Pa.
161025		*St. p.	Key City.....	98.40	56.45	80.0	15.0	3.1	†84		1891	Kingston, Tenn.....	Nashville, Tenn.
14478		St. s.	Kickemuit.....	59.94	29.97	52.5	17.4	4.7			1888	Noank, Conn.....	Providence, R. I.
14570		St. s.	⁴ Kinkora.....	39.16	19.58	60.0	16.0	7.0			1881	Greenport, N. Y.....	Beaufort, S. C.
161039		St. s.	King Philip.....	279.07	197.98	138.3	23.3	8.0	200		1893	Bath, Me.....	Fall River, Mass.
14259		St. s.	Kingfisher.....	93.22	60.24	91.4	15.2	8.8	40		1872	Bristol, R. I.....	New York, N. Y.
161080		St. p.	Kingfisher.....	27.03	27.03	74.6	16.1	2.5			1895	Mount Sterling, Mo.....	St. Louis, Mo.
14420	K. B. Q. V.	St. p.	Kingston.....	1,064.56	813.67	193.5	36.0	13.3			1883	Newburg, N. Y.....	New York, N. Y.
161042		St. s.	Kingston.....	69.19	37.80	55.0	11.0	2.6			1893	Kingston, Tenn.....	Chattanooga, Tenn.
14411		St. s.	Kington.....	102.55	97.43	120.0	23.0	4.0	6		1882	Newbern, N. C.....	Norfolk, Va.
14480		St. p.	Kirkland.....	185.16	117.65	96.5	19.4	8.2	125		1888	Lake Washington, Wash.....	Seattle, Wash.
161060		St. o. bt.	Kirk S. Blanchard.....	115.58	67.49	90.2	17.8	8.5			1887	Rochester, N. Y.....	Plattsburg, N. Y.
20393		St. p.	Kissimmee.....	188.88	110.21	110.2	19.7	6.2			1871	Northport, N. Y.....	Pittsburg, Pa.
14386		*St. p.	Kit Carson.....	237.09	237.09	138.6	29.2	4.0	200		1880	South Stillwater, Minn.....	Burlington, Iowa.
161001		St. s.	Kittie Downs.....	34.44	16.79	63.2	16.4	6.1	150		1890	Ashtabula, Ohio.....	Cleveland, Ohio.
14413		St. s.	Kittie M. Forbes.....	968.71	775.30	209.0	34.9	14.1			1883	West Bay City, Mich.....	Port Huron, Mich.
161041		St. s.	Kitty West.....	25.61	17.87	52.2	12.0	5.3			1887	Geddes, N. Y.....	Port Huron, N. Y.
14454		St. s.	Klawack.....	21.18	10.59	52.5	12.9	6.5			1887	San Francisco, Cal.....	Wrangell, Alaska.
47128		St. s.	Klock.....	125.88	100.15	96.0	17.7	9.0			1879	Havana, N. Y.....	Norfolk, Va.
14289	J. N. F. L.	St. shp.	⁶ Klickerbocker.....	1,642.48	1,139.53	263.5	33.5	22.6			1872	Wilmington, Del.....	New York, N. Y.
14292		St. s.	Klickerbocker.....	129.96	61.98	103.2	23.9	9.4	130		1873	Philadelphia, Pa.....	Bath, Me.
14434		*St. p.	Knight No. 2.....	247.88	146.71	137.0	32.8	4.5			1885	Marysville, Cal.....	San Francisco, Cal.
14495		St. s.	Knight Templar.....	38.69	19.35	62.1	16.7	7.4			1890	Milwaukee, Wis.....	Milwaukee, Wis.
14481		St. s.	Kodak.....	24.35	12.18	53.0	14.5	6.0	10	25	1888	San Francisco, Cal.....	Kadiak, Alaska.
14470		St. s.	Komuk.....	49.40	27.66	72.0	17.5	6.7			1888	Newburg, N. Y.....	Albany, N. Y.
14379		St. p.	Koret.....	8.84	7.15	50.0	11.1	2.2	6		1880	Bull Pond, N. C.....	Edenton, N. C.
161000		St. s.	Kunkle Brothers.....	55.77	27.89	69.4	19.2	7.1			1890	Ashtabula, Ohio.....	Cleveland, Ohio.
			L.										
141096		*St. p.	L. L. B.....	9.64	6.54	36.6	16.7	2.3			1890	Iberia Parish, La.....	Brashear, La.
140618		St. s.	L. Birekhead.....	82.99	16.50	61.6	16.2	7.6			1883	Toledo, Ohio.....	Toledo, Ohio.
140963		St. s.	L. Boyer.....	189.01	156.34	87.0	25.0	7.9	†150		1888	Brooklyn, N. Y.....	New York, N. Y.
141021	K. G. P. H.	St. s.	L. Luckenbach.....	255.09	127.55	122.0	22.2	14.2	750		1889	Camden, N. J.....	Do.
140959		St. s.	L. Scofield, jr.....	9.17	6.33	46.0	10.5	4.7			1888	Algonac, Mich.....	Port Huron, Mich.

¹Formerly *st. p. The New Idea.
²Formerly st. s. Crystal Water Co.

³Formerly st. s. Everett.
⁴Formerly st. s. Thomas F.

⁵Formerly st. p. Pastime.
[†]Estimated.

MERCHANT STEAM VESSELS OF THE UNITED STATES—Continued.

Official No.	Signal letters.	Rig.	Name of vessel.	Gross tonnage.	Net tonnage.	Length.	Breadth.	Depth.	Nominal horsepower.	Indicated horsepower.	When built.	Where built.	Home port (where permanent document issues).
						Feet.	Feet.	Feet.					
140678		St. a.	L. Ward	67.04	33.52	73.4	19.3	8.3			1884	Athens, N. Y.	New York, N. Y.
15405		St. s.	L. A. Belknap	50.04	25.02	75.4	17.6	6.5			1868	Philadelphia, Pa.	Portland, Me.
140563		St. s.	L. A. Schultz	31.81	15.91	58.3	15.5	7.0			1882	Milwaukee, Wis.	Milwaukee, Wis.
140552		St. s.	L. B. Godfrey	32.09	16.05	63.0	14.5	7.0			1881	Fort Howard, Wis.	Do.
15303		St. s.	L. B. Johnson	42.57	21.29	60.8	15.3	8.1			1868	Chicago, Ill.	Chicago, Ill.
141421		St. s.	L. C. WALDO	4,244.26	3,290.02	387.3	48.0	23.8			1896	West Bay City, Mich.	Detroit, Mich.
140980		St. s.	L. D. Davis	17.45	11.87	47.5	12.0	4.8			1888	Erie, Pa.	Erie, Pa.
141349		St. p.	L. E. PATTON	94.25	92.13	126.0	24.5	4.5			1894	Dubuque, Iowa	Memphis, Tenn.
140541		St. s.	L. H. Cutler	42.60	30.49	84.0	19.2	3.9	18		1882	Swift Creek, N. C.	Newbern, N. C.
140117		St. s.	L. J. Perry	54.17	35.76	77.0	16.6	5.1			1875	Port Gamble, Wash.	Seattle, Wash.
14708		St. s.	L. L. Lyon	76.52	38.26	88.4	18.3	10.5	50		1857	Cleveland, Ohio	Duluth, Minn.
141026		St. s.	L. P. Hill	22.58	11.29	58.8	14.8	5.6			1889	Fishcreek, Wis.	Milwaukee, Wis.
140247		St. c. bt.	L. P. Smith	82.00	69.82	92.2	15.4	6.4			1868	Syracuse, N. Y.	Albany, N. Y.
141326		St. s.	L. P. SMITH	73.70	36.85	67.0	18.2	9.1			1894	Cleveland, Ohio	Cleveland, Ohio
15101		St. s.	L. Q. Rowson	14.09	7.05	52.0	13.0	5.0	12		1866	Sandusky, Ohio	Grand Haven, Mich.
141272		St. s.	L. R. Doty	2,056.34	1,709.30	291.0	41.0	19.8			1893	West Bay City, Mich.	Cleveland, Ohio
15528		St. s.	L. S. Payne	15.70	7.85	57.6	13.2	5.0	10		1865	Buffalo, N. Y.	Grand Haven, Mich.
141402		St. s.	L. W. Knapp	17.51	11.91	57.4	13.0	4.7			1895	Richmond, Ohio	Cleveland, Ohio
141093		St. s.	La Camas	28.76	19.48	55.0	14.0	4.0			1890	Portland, Ore.	Portland, Ore.
140187		St. s.	La Fayette	34.83	23.91	85.0	17.2	4.2	36		1876	Philadelphia, Pa.	Philadelphia, Pa.
15985		St. p.	La Fayette Lamb	118.21	118.21	100.0	22.0	3.6			1874	Clinton, Iowa	La Crosse, Wis.
140968		St. p.	La Fourche	398.22	398.22	166.0	38.0	6.5			1888	Jeffersonville, Ind.	New Orleans, La.
141050		St. s.	La SALLE	1,921.83	1,596.63	266.0	38.0	19.0			1890	Cleveland, Ohio	Marquette, Mich.
140419		St. p.	Lackawanna	822.96	645.69	200.0	35.5	12.5			1880	Newburg, N. Y.	New York, N. Y.
140930	K. J. F. D.	St. s.	Lackawanna	2,015.71	1,595.07	260.0	39.2	21.6	11,000		1888	Cleveland, Ohio	Buffalo, N. Y.
140773	K. J. M. H.	St. y.	Ladoga	51.88	27.95	90.0	12.7	7.4	106		1885	Bristol, R. I.	New York, N. Y.
140991		St. s.	Lady Penwick	36.49	18.73	48.6	16.0	4.0	140		1889	New Haven, Conn.	Hartford, Conn.
140473		St. p.	Lady Grace	189.37	189.37	134.5	28.4	4.6			1881	Clinton, Iowa	Rock Island, Ill.
141394		St. s.	Lady Jane	21.09	14.34	54.5	12.7	5.9	30		1896	Charlevoix, Mich.	Grand Haven, Mich.
141428		St. s.	Lady Lake	36.19	24.61	57.7	15.0	5.1	25	25	1896	Ballard, Wash.	Seattle, Wash.
140378		St. s.	Lady May	37.37	20.50	65.0	12.5	3.0	25		1879	Cadillac, Mich.	Marquette, Mich.
140895		St. c. bt.	Lady Wimettt	141.27	110.62	95.4	17.8	8.5		75	1887	Lockport, N. Y.	Buffalo, N. Y.
140497		St. s.	Lady of the Lake	12.63	9.48	46.5	11.1	3.1			1881	Darien, Ga.	Savannah, Ga.
140700	K. C. M. H.	St. y.	Lagonda	120.80	80.53	126.0	19.5	10.0			1884	South Brooklyn, N. Y.	Philadelphia, Pa.
141432		St. s.	LAGONDA	3,647.40	3,017.34	375.6	45.8	23.3			1896	West Bay City, Mich.	Cleveland, Ohio
140764		St. s.	Laguna	185.65	142.49	116.0	30.0	9.0	190		1885	San Francisco, Cal.	San Francisco, Cal.
141392		St. s.	Lakewood	74.51	40.59	80.8	19.8	5.8		40	1895	Hartford, N. C.	Edenton, N. C.
141412		St. p.	Lake Palmyra	141.16	141.16	123.0	25.5	4.5	136		1896	Kelloggs Landing, La.	Vicksburg, Miss.
140875		St. p.	Lake Worth	21.43	12.93	65.0	14.0	3.0	14		1887	Jacksonville, Fla.	Key West, Fla.
141227		St. s.	Lakus Cruiser	11.67	9.65	49.5	9.6	3.1	10		1892	Baltimore, Md.	Newbern, N. C.
140944	K. F. G. S.	St. s.	Lakine	529.40	404.18	176.8	38.8	12.6			1888	Port Madison, Wash.	San Francisco, Cal.
140294		St. s.	Lamasco	38.73	38.73	85.0	15.0	3.3			1878	Evanville, Ind.	Paducah, Ky.
140378		St. s.	Lamberto Point	18.79	8.40	44.4	10.0	3.6				Norfolk, Va.	Norfolk, Va.
140640	K. B. N. T.	St. s. hp.	Lampasas	2,942.85	2,236.54	329.0	45.5	21.5			1883	Chester, Pa.	New York, N. Y.
15984	J. P. K. F.	St. p.	Lancaster	1,283.00	910.38	248.4	37.1	18.3	166		1874	Philadelphia, Pa.	Philadelphia, Pa.
141217		St. p.	LANCASTER	919.62	692.57	205.4	56.1	10.7	650		1892	Sparrows Point, Md.	Baltimore, Md.
141087		St. s.	Langell Boys	387.44	286.13	151.0	30.0	11.2			1890	St. Clair, Mich.	Port Huron, Mich.
141160		St. s.	LANNAN	25.64	12.97	57.7	13.3	5.7	65		1891	Baltimore, Md.	Baltimore, Md.
140870		St. s.	Lansing	1,611.38	1,247.52	251.0	41.4	19.2			1887	Trenton, Mich.	Detroit, Mich.
14935		St. p.	Lark	216.47	153.84	108.0	23.9	8.0			1860	Brooklyn, N. Y.	New York, N. Y.
15653		St. p.	Last Chance	50.47	50.47	98.2	17.8	3.0			1870	Burlington, Iowa	Omaha, Neb.
141095		St. s.	Latona	19.37	13.19	43.0	9.2	3.0			1890	Seattle, Wash.	Seattle, Wash.
15570		St. s.	Laura	28.02	19.06	47.2	13.4	6.2	36		1869	Philadelphia, Pa.	Philadelphia, Pa.
140606		St. p.	Laura	21.37	21.37	67.7	17.7	3.8			1874	Honma, La.	Galveston, Tex.
140470		St. s.	Laura	185.42	158.56	112.0	26.0	8.0	200		1881	Boston, Mass.	Do.
141004		St. s.	Laura	27.00	15.11	70.0	16.7	2.4			1886	Goldsboro, N. C.	Newbern, N. C.
141371		St. y.	Laura	9.60	9.60	54.0	8.0	2.5			1892	Pittsburg, Pa.	Pittsburg, Pa.
141418		St. p.	Laura	38.10	38.10	83.3	16.4	3.6	35		1895	Arrowrock, Mo.	Kansas City, Mo.
140650		St. s.	Laura B	80.52	40.26	85.3	19.8	8.6			1883	Philadelphia, Pa.	Wilmington, Del.
141122		St. s.	Laura D	135.04	122.36	101.8	27.1	5.7	120		1891	Toledo, Ohio	Toledo, Ohio
140658		St. s.	Laura Hickler	19.97	14.57	41.2	9.5	5.2			1883	Buffalo, N. Y.	Marquette, Mich.
140772		St. s.	Laura Hieker	37.00	18.50	60.0	15.0	3.5			1885	Fresdom, Pa.	Milwaukee, Wis.
141307		St. s.	Laura Mack	104.26	73.42	98.6	18.0	6.8	350		1893	Newburg, N. Y.	Rochester, N. Y.
140909		St. s.	Laura A. Darragh	38.19	26.07	54.0	14.0	6.3			1874	Baltimore, Md.	New York, N. Y.
140384		St. p.	Laura B. Treusch	407.09	312.52	174.0	27.6	8.2			1879	Noank, Conn.	Do.
141364	K. M. D. P.	St. s. hp.	Laura M. Starin	1,207.31	898.75	230.1	30.2	17.8	1,200		1864	Middlesboro, England	Philadelphia, Pa.
141183		St. p.	Laurada	62.97	56.56	88.0	26.2	3.8			1891	Madison, Ind.	Cincinnati, Ohio
14993		St. s.	Laurance	41.00	20.70	60.0	14.0	6.0	20		1881	St. Louis, Mo.	New Orleans, La.
141134		St. s.	Laurel	16.20	8.10	36.7	11.4	3.2	10		1891	Tottenville, N. Y.	Bridgeport, Conn.
141162		St. s.	Laurel	18.28	9.36	41.2	8.0	3.6	12		1891	Chicam, Alaska	Tacoma, Wash.
161633		St. y.	Laurel	10.36	5.18	40.1	8.7	3.4			1890	Buffalo, N. Y.	Buffalo, N. Y.
140316		St. s.	Laurens	18.92	10.40	43.0	12.4	5.3			1874	Bath, Me.	Boston, Mass.
128462		St. s.	Laurence									New York, N. Y.	Brunswick, Ga.

1 Formerly st. s. Lewis Pulver.

2 Formerly U. S. Coast Survey launch.

3 Formerly British st. s. Empress.

4 Formerly st. s. Val Walter.

5 Formerly st. s. Col. W. F. Craighill.

† Estimated.

MERCHANT STEAM VESSELS OF THE UNITED STATES—Continued.

Official No.	Signal letters.	Rig.	Name of vessel.	Gross tonnage.	Net tonnage.	Length.	Breadth.	Depth.	Nominal horsepower.	Indicated horsepower.	When built.	Where built.	Home port (where permanent document issues).
140946		St. s.	Lauretta Spedden	26.80	13.40	55.9	14.2	7.3	80		1868	Baltimore, Md.	Baltimore, Md.
15450		St. s.	Lawrence	447.37	334.34	135.5	25.8	11.0	325		1868	Cleveland, Ohio	Chicago, Ill.
141369		St. p.	Lawrence	259.92	129.96	106.0	33.6	7.4	1200		1895	Jacksonville, Fla.	Tampa, Fla.
15077		St. s.	Leader	198.78	135.16	118.4	21.9	7.2	91		1863	Kaighns Point, N. J.	Newark, N. J.
140313		St. s.	Leader	44.75	22.38	68.0	17.4	7.5	70		1878	Philadelphia, Pa.	New York, N. Y.
140451		St. s.	Leader	59.67	29.84	72.6	18.5	8.2	85		1881	do	Boston, Mass.
140507		St. s.	Leader	26.93	13.47	59.4	14.5	6.5	20		1882	do	Philadelphia, Pa.
140718		St. p.	Leader	400.23	334.17	144.0	32.0	6.5			1884	Stockton, Cal.	San Francisco, Cal.
141416		St. s.	Leah	9.15	6.25	42.6	9.6	3.2			1896	Berwick, La.	Brashear, La.
141055		St. s.	Leatham D. Smith	46.42	23.21	70.3	15.7	7.6			1890	Milwaukee, Wis.	Port Huron, Mich.
141357	K. M. C. L.	St. s. shp.	LEBANON	1,485.98	1,157.73	246.0	37.4	22.4	1,000		1894	Philadelphia, Pa.	Philadelphia, Pa.
141313		St. s.	Le Baron	102.35	62.60	84.0	21.5	9.0	1450		1893	Wilmington, Del.	Wilmington, Del.
141100		St. p.	Lee H. Brooks	86.73	98.73	140.5	23.0	3.4			1890	Evansville, Ind.	Cincinnati, Ohio
140424		St. s.	Lehigh	1,704.57	1,503.13	238.2	36.1	15.4	350		1880	Wyandotte, Mich.	Erie, Pa.
140927		St. p.	Lela	9.07	63.27	70.0	18.0	3.0			1888	Ford Ferry, Ky.	Evansville, Ind.
15917		St. s.	Leland	866.15	318.36	148.0	27.6	11.2	175		1873	New Jerusalem, Ohio	Sandusky, Ohio
141288		St. s.	Lena L.	16.18	8.09	46.5	13.3	6.0	15	40	1893	San Francisco, Cal.	San Francisco, Cal.
141255		St. y.	Lena Archer	7.59	7.59	45.0	9.0	4.0			1892	Hawesville, Ky.	Louisville, Ky.
140459		St. s.	Lena Knoblock	87.92	55.48	75.0	18.4	5.6			1881	Buffalo, N. Y.	Erie, Pa.
140248		St. s.	Lena Mowbray	15.43	15.43	50.0	11.7	3.0			1877	Mobile, Ala.	Mobile, Ala.
141131	K. J. H. V.	Sch.	Lena White	126.96	126.62	90.0	24.2	8.8			1891	Rockland, Me.	Rockland, Me.
141118		St. p.	Leni Leoti	75.55	60.51	90.0	18.4	3.0			1891	Pittsburg, Pa.	Pittsburg, Pa.
140902		St. s.	Lenoir	133.16	106.48	104.8	26.7	5.8	30		1887	Baltimore, Md.	Bridgeport, Conn.
120647		St. p.	Leo	37.48	36.00	82.6	15.4	3.0			1886	Stillwater, Minn.	Peoria, Ill.
140071	J. Q. S. M.	St. s.	Leo	181.02	154.84	102.0	26.6	9.8			1865	Baltimore, Md.	Sitka, Alaska
140520		St. s.	Leo	89.82	44.91	83.8	19.0	7.7			1882	Philadelphia, Pa.	Shilaboro, Miss.
140827		St. s.	Leo	34.98	17.49	67.6	15.3	6.0			1886	Chicago, Ill.	Chicago, Ill.
141419		St. s.	Leo Lennox	14.80	5.20	43.5	9.0	4.0			1896	Arkansas City, Ark.	Memphis, Tenn.
18728		St. s.	Leo Lennox	15.38	7.69	39.4	11.4	6.2	26		1871	Buffalo, N. Y.	Buffalo, N. Y.
141020		St. s.	Leona	13.67	6.83	39.4	11.9	6.8			1889	Tonawanda, N. Y.	Do.
141027	K. G. N. S.	St. s.	LEONA	3,328.50	2,830.64	314.0	46.2	20.3	2,500		1889	Chester, Pa.	Newport, R. I.
15981		St. s.	Leonard Brightman	133.77	97.57	117.0	19.9	8.6			1874	Bristol, Me.	New York, N. Y.
140430		St. s.	Leonard Richards	97.70	48.85	86.4	20.8	9.6			1880	Athens, N. Y.	Do.
141356		St. s.	Leonard J. Busby	126.28	68.61	90.7	26.3	9.7			1894	Tombkins Cove, N. Y.	Do.
141315		St. p.	Leonora	27.53	13.77	64.0	14.0	5.2			1893	Lake Charles, La.	Lake Charles, La.
140919		St. s.	Leroy	66.44	48.17	60.0	14.0	2.7	135		1888	Greenville, Miss.	New Orleans, La.
141143		St. s.	LE ROY BROOKS	41.04	25.27	75.0	14.6	7.6			1891	Toledo, Ohio	Sandusky, Ohio
141351		St. p.	Le Vere	98.73	98.73	109.2	23.9	2.9	25		1894	Monroe, La.	New Orleans, La.
141334		St. s.	Leslie	38.20	19.31	67.0	15.5	7.0	300		1894	South Haven, Mich.	Chicago, Ill.
141320		St. s.	Lester L.	12.02	6.01	40.5	12.1	4.3	125		1894	Kennebunk Port, Me.	Portsmouth, N. H.
15868		St. s.	Levi Davis	62.62	31.81	73.6	17.6	7.0			1873	Camden, N. J.	Newark, N. J.
141250		St. s.	Levi H. Pelton	46.32	23.16	70.0	16.4	11.0			1892	Jacksonville, Fla.	Jacksonville, Fla.
141092		St. p.	Levi J. Workum	183.82	183.82	154.5	30.0	4.8			1890	Levauna, Ohio	Cincinnati, Ohio
141087		St. s.	Lewis Penoyer	81.08	65.97	72.0	17.7	7.0	125		1890	Lake Charles, La.	Lake Charles, La.
140849		St. s.	Lewis Pulver	71.70	35.91	80.0	19.3	8.4			1886	Athens, N. Y.	New York, N. Y.
140625		St. s.	Lewis D. Black	58.56	50.51	76.5	17.0	5.4			1883	Rondout, N. Y.	Albany, N. Y.
15084	H. M. N. R.	St. p.	Lewiston	1,127.32	1,051.67	234.9	33.1	9.4	900		1856	New York, N. Y.	Boston, Mass.
16110		St. s.	Lewiston	1,399.40	1,180.24	230.8	38.0	18.6			1886	Wyandotte, Mich.	Buffalo, N. Y.
141361		St. p.	Lewiston	513.92	487.60	165.0	34.4	5.3	600		1894	Riparia, Wash.	Portland, Oreg.
141099		St. p.	Lexington	58.72	58.72	121.0	22.4	3.6			1890	Point Pleasant, W. Va.	Wheeling, W. Va.
141153		St. y.	Libbie	11.25	5.63	44.0	9.0	4.9			1890	Phoenix, N. Y.	New York, N. Y.
141368		St. s.	Libby	39.86	28.50	77.5	10.2	5.4	20		1894	Libby, Mont.	Fort Benton, Mont.
140528		St. s.	Liberty	13.02	6.51	40.5	11.3	5.2			1882	New York, N. Y.	New York, N. Y.
140998		St. s.	Liberty	31.09	15.55	66.7	14.9	5.9			1889	Sturgeon Bay, Wis.	Milwaukee, Wis.
141011		St. p.	Liberty	143.55	126.16	96.8	18.3	5.5			1889	Fort Howard, Wis.	Do.
141014		St. p.	Liberty	351.38	351.38	164.0	34.4	5.0			1889	Harmar, Ohio	Wheeling, W. Va.
141017		St. s.	Liberty	60.90	30.45	66.0	18.2	8.7			1889	Bandon, Oreg.	San Francisco, Cal.
141214		St. s.	Liberty	21.82	10.91	55.1	12.6	6.1			1892	Chicago, Ill.	Milwaukee, Wis.
140128		St. s.	Lida	13.30	6.79	44.8	11.5	4.8			1874	Buffalo, N. Y.	Duluth, Minn.
15969		St. s.	Lightning	48.25	24.13	74.6	16.5	8.0	61		1874	Camden, N. J.	Philadelphia, Pa.
140715		St. s.	Lila May Hardy	19.08	9.54	51.5	13.1	5.1			1884	Jersey City, N. J.	New York, N. Y.
140584		St. s.	Lillian	17.92	8.96	55.0	13.5	4.0			1883	Rainier, Oreg.	Juneau, Alaska
140964		St. s.	Lillian	25.52	17.45	57.5	11.2	5.2	22	32	1888	San Francisco, Cal.	Cocoa Bay, Oreg.
141041		St. y.	LILLIAN	17.11	9.51	62.1	11.6	3.5	50		1889	New York, N. Y.	Jacksonville, Fla.
91958		St. y.	Lillie	53.80	43.32	83.7	17.3	4.2			1883	Canajoharie, N. Y.	Newbern, N. C.
140010		St. s.	Lillie	31.65	26.41	69.0	15.0	4.8			1872	Brooklyn, N. Y.	Detroit, Mich.
140410		St. s.	Lillie	158.22	96.96	103.1	17.6	7.2	50		1880	Millbridge, Me.	Boston, Mass.
141013		St. s.	Lillie	20.86	11.93	43.6	11.3	3.6			1889	Jay Point, Fla.	New Orleans, La.
141267		St. p.	Lillie A.	61.42	61.42	120.0	20.0	3.5	100		1893	Jonesville, La.	Do.
141126		St. s.	Lillie A.	11.23	5.92	46.8	11.0	3.7			1891	Jay City, Mich.	Marquette, Mich.
140985		St. p.	Lillie Mand	20.53	16.25	53.3	11.8	3.5	16		1889	Dewitt, Mo.	Kansas City, Mo.
140346		St. s.	Lillie F. Cooper	23.80	11.90	54.3	13.9	5.1	60		1879	Camden, N. J.	Philadelphia, Pa.
141199		St. s.	Lillie M. Graham	49.33	24.67	65.0	17.0	7.6	1100		1892	Philadelphia, Pa.	Do.

¹ Formerly *st. p. Frankie Folsom.
² Formerly U. S. st. s. Reliance.

³ Formerly st. s. Newsboy.
⁴ Formerly st. s. Susan E. Peck.

⁵ Formerly st. y. Melicent.
[†] Composite.

[†] Estimated.

MERCHANT STEAM VESSELS OF THE UNITED STATES—Continued.

Official No.	Signal letters.	Rig.	Name of vessel.	Gross tonnage.	Net tonnage.	Length.	Breadth.	Depth.	Nominal horsepower.	Indicated horsepower.	When built.	Where built.	Home port (where permanent document issues).
140478	*St. p.	Lily	134.23	86.80	Feet. 92.5	Feet. 16.4	Feet. 3.7	1881	Seattle, Wash.	Seattle, Wash.
140992	St. a.	Lily	104.32	79.19	94.8	23.5	6.4	1889	Mount Clemens, Mich.	Detroit, Mich.
140612	*St. p.	Lily Turner	154.22	115.68	110.0	18.0	3.8	1883	Dubuque, Iowa	Rock Island, Ill.
15661	St. a.	Lime Rock	149.83	130.61	116.0	25.0	6.8	1870	Newburg, N. Y.	New York, N. Y.
141075	St. y.	Lina	91.05	20.53	64.7	13.8	4.4	1890	Perth Amboy, N. J.	Perth Amboy, N. J.
15598	St. a.	Linda M. Newlin	17.48	12.58	49.0	9.6	4.5	19	1868	Philadelphia, Pa.	Albany, N. Y.
140506	St. a.	Linden	66.22	38.36	70.0	17.6	7.0	1881	South Amboy, N. J.	New York, N. Y.
141370	St. a.	Linden	894.22	708.90	206.0	35.0	12.6	1895	Port Huron, Mich.	Port Huron, Mich.
141147	St. a.	Lindrup	42.11	28.58	63.2	15.5	6.3	50	1891	Manistee, Mich.	Duluth, Minn.
140686	*St. p.	Line Hanson	54.95	54.95	82.5	18.5	3.5	1844	Savanna, Ill.	La Crosse, Wis.
141213	K. L. J. G.	St. y.	Linta	40.29	28.54	73.2	14.0	6.0	1892	Nyack, N. Y.	New York, N. Y.
140022	*St. p.	Lion	38.10	38.10	101.5	19.5	2.6	1875	Lyons, Iowa	La Crosse, Wis.
15878	*St. p.	Lioness No. 2	404.67	404.67	175.0	33.0	5.5	1869	Pittsburg, Pa.	Cincinnati, Ohio.
140909	*St. p.	Lisbon	82.40	66.94	77.0	18.6	4.0	80	1887	Point Caswell, N. C.	Wilmington, N. C.
141141	*St. p.	Little Albert	47.10	24.53	64.5	19.9	2.9	1891	Tell City, Ind.	Evansville, Ind.
85520	*St. p.	Little Beauty	15.77	15.77	65.0	9.3	3.6	1887	Peytona, W. Va.	Wheeling, W. Va.
141388	*St. p.	Little Ben	33.51	33.51	70.6	18.0	2.8	1895	Pomeroy, Ohio	Do.
76158	*St. p.	Little Bill	110.67	110.67	122.0	23.0	4.0	1880	Pittsburg, Pa.	Pittsburg, Pa.
140446	St. a.	Little Buttercup	25.50	12.75	40.6	10.3	7.6	12	1881	Brewer, Me.	Bangor, Me.
141343	*St. p.	Little Clyde	99.40	78.47	105.0	20.0	3.0	1894	Spottsville, Ky.	Evansville, Ind.
140484	*St. p.	Little Dick	126.65	126.65	123.0	23.7	4.0	1881	Pittsburg, Pa.	Pittsburg, Pa.
140633	St. a.	Little Frank	11.72	9.00	36.0	8.7	3.8	1883	Buffalo, N. Y.	Buffalo, N. Y.
140486	*St. p.	Little Fred	126.88	126.88	129.9	24.0	3.6	1881	Pittsburg, Pa.	Pittsburg, Pa.
140343	St. a.	Little Giant	26.14	13.07	43.0	13.0	5.0	1878	Gloucester, Mass.	Gloucester, Mass.
140157	*St. p.	Little Hoddie	80.62	80.62	89.0	12.5	3.0	1881	Wabasha, Minn.	La Crosse, Wis.
140837	*St. p.	Little Ike	185.19	98.19	96.0	21.6	3.9	1883	Pittsburg, Pa.	Pittsburg, Pa.
140906	*St. p.	Little Joker	22.07	11.24	56.2	8.6	2.2	1878	Terre Haute, Ind.	Evansville, Ind.
141258	*St. p.	Little Lada	56.55	56.55	84.0	24.2	3.0	1892	Manchester, Ohio	Cincinnati, Ohio.
140661	St. a.	Little Mac	25.11	19.01	60.0	10.7	2.5	1886	Buffalo, N. Y.	Cape Vincent, N. Y.
141305	*St. p.	Little Mac No. 2	34.53	34.53	73.0	24.0	3.0	1893	Little Rock, Ark.	Memphis, Tenn.
140670	*St. p.	Little Mand	24.05	24.05	62.0	13.3	2.3	1883	Wirt, W. Va.	Wheeling, W. Va.
140734	*St. p.	Little Mand	58.68	58.68	92.0	20.0	3.4	1882	Sioux City, Iowa	Omaha, Neb.
140464	St. a.	Little Nell	100.50	72.80	93.3	20.7	10.8	225	1881	Baltimore, Md.	Norfolk, Va.
15993	St. a.	Little Nellie	10.68	7.47	40.0	12.0	3.6	1874	New York, N. Y.	New York, N. Y.
140134	St. a.	Little Nellie	15.57	7.75	48.1	11.4	4.0	10	1875	Brooklyn, N. Y.	Burlington, Vt.
140681	St. a.	Little Nora	17.16	8.58	47.6	12.9	6.0	1881	Baltimore, Md.	Baltimore, Md.
140508	St. a.	Little Nora	45.16	39.34	94.0	16.0	3.0	1880	Louisville, Ky.	Louisville, Ky.
141218	*St. p.	Little Sandy	428.30	286.99	159.9	25.8	7.8	40	1893	Tomkins Cove, N. Y.	Perth Amboy, N. J.
15743	St. a.	Little Round Top	66.85	23.48	66.5	17.7	7.6	1871	Ellsworth, Me.	Ellsworth, Me.
141411	St. a.	Little Willie	31.05	31.05	61.0	13.0	5.5	1895	Troy, Ind.	Evansville, Ind.
85873	*St. p.	Little Tom Moss	96.44	66.03	90.0	22.0	3.0	56	1885	Evansville, Ind.	Do.
140973	St. a.	Lively	12.55	6.28	43.6	14.0	3.8	120	1874	Mare Island, Cal.	Wrangell, Alaska
141005	K. F. J. D.	St. a.	Livingstone	2,134.38	1,622.34	281.0	41.0	20.0	1889	Wyandotte, Mich.	Detroit, Mich.
141316	*St. p.	Lize	35.37	33.61	62.1	13.1	3.6	30	1893	Pittsburg, Pa.	New York, N. Y.
15227	St. a.	Lizzie	124.02	90.86	90.0	17.5	4.6	50	1867	San Francisco, Cal.	San Francisco, Cal.
48188	St. a.	Lizzie	119.6	75.28	103.6	18.0	3.8	1863	Chester, Pa.	New Haven, Conn.
140232	St. a.	Lizzie	25.42	17.28	55.6	11.0	4.2	25	1877	Buffalo, N. Y.	Cincinnati, Ohio.
140694	*St. p.	Lizzie	52.18	52.18	71.0	16.0	3.5	1877	Middleport, Ohio	Cincinnati, Ohio.
140655	St. a.	Lizzie	13.05	6.53	43.0	12.7	4.5	1888	Toledo, Ohio	Toledo, Ohio.
141247	St. a.	Lizzie	6.04	6.04	37.0	7.0	4.0	1892	Sheffield, Ala.	Paducah, Ky.
141114	*St. p.	Lizzie A	33.21	20.93	50.8	13.7	3.0	1890	Henderson Bay, Wash.	Tacoma, Wash.
140548	St. a.	Lizzie H	34.65	24.58	63.0	18.8	4.7	1882	Tottenville, N. Y.	New York, N. Y.
140823	*St. p.	Lizzie Bay	198.23	198.23	181.0	30.8	4.9	1886	Madison, Ind.	Cincinnati, Ohio.
140639	St. a.	Lizzie Burrus	155.42	105.30	89.7	20.2	4.9	1888	Newbern, N. C.	Edenton, N. C.
140114	St. a.	Lizzie Colburn	130.47	65.24	111.5	18.0	8.6	50	1875	Boothbay, Me.	Baltimore, Md.
140122	St. c. bt.	Lizzie Crandall	135.29	108.66	83.0	17.4	8.0	1869	Lockport, N. Y.	Buffalo, N. Y.
140550	St. a.	Lizzie Crawford	52.76	26.38	67.4	17.5	8.0	130	1882	Camden, N. J.	Philadelphia, Pa.
140403	St. a.	Lizzie Frank	36.51	28.61	59.2	14.0	5.3	20	1880	Grand Haven, Mich.	Mobile, Ala.
15827	*St. p.	Lizzie Gardner	82.62	82.62	143.6	21.0	3.6	1871	Cincinnati, Ohio	La Crosse, Wis.
140212	St. a.	Lizzie Henderson	281.44	197.15	129.0	23.0	7.8	50	1876	Philadelphia, Pa.	Philadelphia, Pa.
126431	St. a.	Lizzie Madden	690.89	517.85	175.0	34.0	13.0	1887	Detroit, Mich.	Port Huron, Mich.
115505	St. a.	Lizzie Massey	23.74	11.87	50.0	13.4	5.0	36	1868	Petty Island, N. J.	New York, N. C.
140568	*St. p.	Lizzie Townsend	177.64	88.82	129.6	26.0	3.5	1882	Brownsville, Pa.	Wheeling, W. Va.
40572	St. a.	Lizzie Walsh	37.00	22.79	65.0	14.0	6.0	25	1882	Grand Haven, Mich.	Grand Haven, Mich.
140180	St. a.	Lizzie Wyman	77.79	47.22	83.5	18.0	7.0	1876	Damariscotta, Me.	New York, N. Y.
140677	St. a.	Lizzie E. Woodend	67.69	42.45	61.6	15.9	4.5	1883	Northport, N. Y.	Do.
140834	St. a.	Lizzie M. Conklin	86.53	54.70	84.0	23.0	6.9	1886	Tottenville, N. Y.	Do.
141012	St. a.	Lizzie M. Snow	17.13	9.70	35.7	9.9	3.9	15	1889	Brewer, Me.	Bath, Me.
140890	St. a.	Llewellyn	12.34	7.37	39.9	10.0	4.9	1885	Rye, N. Y.	New York, N. Y.
141264	St. a.	Lloyd S. Porter	636.08	412.21	159.0	30.6	10.7	1893	Port Huron, Mich.	Port Huron, Mich.
150120	K. C. G. F.	St. y.	Loake	42.96	27.10	88.4	16.9	5.2	99	1877	Greenpoint, N. Y.	New York, N. Y.
140253	St. y.	Loke Clark	14.45	10.28	45.2	8.4	4.0	10	1877	Buffalo, N. Y.	Rochester, N. Y.
141390	St. p.	Lola	12.65	10.00	71.0	13.3	2.3	30	1895	Peoria, Ill.	Peoria, Ill.

*Formerly st. a. G. W. Barcus.

*Formerly *st. p. Gertie Pool.

*Formerly st. a. Chenango.

; Composite.

*Formerly st. p. J. McCreighton.

*Formerly U. S. C. and G. S. a. Lively.

*Formerly st. y. Promise.

† Estimated.

MERCHANT STEAM VESSELS OF THE UNITED STATES—Continued.

Official No.	Signal letters.	Rig.	Name of vessel.	Gross tonnage.	Net tonnage.	Length.	Breadth.	Depth.	Nominal horsepower.	Indicated horsepower.	When built.	Where built.	Home port (where permanent document issues).
						Feet.	Feet.	Feet.					
141171		St. a	Lola M.	35.26	17.63	58.2	15.0	5.0	140		1891	Tottenville, N. Y.	Coldspring, N. Y.
141133		St. a	Lolita	13.60	6.80	43.6	10.0	4.8	150		1891	Boston, Mass.	Boston, Mass.
141436		St. y	Loma	10.43	8.72	37.7	6.1	3.9	20		1896	Chicago, Ill.	Chicago, Ill.
140623		St. a	Lone Fisherman	12.92	6.46	42.8	9.0	4.3	16		1883	Seattle, Wash.	Juneau, Alaska.
141082		*St. p.	Lone Star	48.59	48.59	84.0	20.0	5.0			1890	Rock Island, Ill.	Rock Island, Ill.
141429		*St. p.	Lone Star	73.43	40.32	81.1	18.9	3.3			1896	Berwick, La.	Berwick, La.
141385		St. a	Longport	20.62	14.03	70.1	14.4	5.0			1895	Nyaack, N. Y.	Somers Point, N. J.
140399		*St. p.	Long Beach	519.51	360.41	150.5	32.0	10.5	400		1880	Wilmington, Del.	New York, N. Y.
15921		*St. p.	Longfellow	93.59	93.59	112.0	19.6	4.3			1872	Jeffersonville, Ind.	Evansville, Ind.
140636		St. a	Longfellow	413.17	218.30	146.5	27.0	12.4			1883	Boston, Mass.	Boston, Mass.
140784		St. a	Long Island	163.73	106.17	103.0	29.0	8.4			1885	Brooklyn, N. Y.	New York, N. Y.
141270		St. a	LONG ISLAND	409.13	225.17	132.5	28.0	9.8	700		1893	Philadelphia, Pa.	Greenport, N. Y.
15032		St. p.	Long Island City	662.00	450.43	149.6	33.0	11.8			1869	Greenpoint, N. Y.	New York, N. Y.
15080		St. a	Lookout	25.	12.61	51.1	13.6	5.8	52		1862	Camden, N. J.	Philadelphia, Pa.
141282	K. L. R. H.	St. y	Loon	18.27	9.14	56.6	6.2	5.7			1893	Bristol, R. I.	Do.
140537		St. a	Lora	616.69	466.69	161.0	32.0	17.7	400		1882	Benton Harbor, Mich.	Marquette, Mich.
141378		*St. p.	Lora	44.32	22.16	70.0	12.0	2.5	20		1895	Chattanooga, Tenn.	Chattanooga, Tenn.
141155		St. a	Lorain L.	190.53	145.39	86.9	20.1	8.5	60		1891	South Haven, Mich.	Grand Haven, Mich.
15997		St. a	Lorelei	38.28	28.07	63.8	11.5	4.5	30		1870	Buffalo, N. Y.	Buffalo, N. Y.
141427		*St. p.	Lorelei	8.45	7.26	38.0	9.0	2.5			1896	Lewiston, Idaho	Portland, Ore.
140976		St. a	Lorena	36.54	22.11	64.0	15.0	4.7	15		1888	Charleston, S. C.	Charleston, S. C.
141400		*St. p.	Lorena	287.74	287.74	141.2	31.5	5.6			1895	Marietta, Ohio	Wheeling, W. Va.
140649		St. a	Lorenzo Dimick	42.34	21.17	65.8	16.0	8.0			1883	Buffalo, N. Y.	Port Huron, Mich.
141238		St. a	Loretta	394.52	284.19	140.0	30.5	8.8			1892	Schwaniga, Mich.	Do.
141396		St. a	Loretta	9.23	6.28	31.2	7.1	3.6			1895	Buffalo, N. Y.	Buffalo, N. Y.
140891		St. a	Louetta Englesbe	30.87	24.63	68.0	13.8	5.6	100		1887	Geneva, N. Y.	Clarendon, Ohio.
140845		St. a	Loretto	19.86	9.93	54.5	11.2	5.5			1886	Brooklyn, N. Y.	New Haven, Conn.
140994		St. a	Loretto K.	34.88	17.44	57.5	16.2	6.8			1888	Tottenville, N. Y.	New York, N. Y.
140911		St. bge.	Lorillard's Brick Works No. 1	228.21	194.00	125.0	29.0	7.5			1887	Wilmington, Del.	Do.
150305	K. J. D. T.	St. y	Lorna	43.03	30.42	94.5	12.6	6.0			1883	Bristol, R. I.	Do.
141129		*St. p.	Lorna Doone	25.97	16.53	51.0	8.0	2.4			1891	Fort Smith, Ark.	Memphis, Tenn.
141103		*St. p.	Lorna Doone	36.43	30.13	64.0	12.3	3.5			1895	St. Paul, Minn.	Burlington, Iowa.
140938		St. p.	Lorraine	174.49	140.09	155.0	30.0	4.8			1888	Covington, Ky.	Cincinnati, Ohio.
141374		St. a	Lorraine	59.42	37.67	74.7	19.0	6.0	200		1895	Philadelphia, Pa.	Philadelphia, Pa.
15816		St. p.	Lota	166.78	138.44	108.4	21.0	6.3	87		1871	Baltimore, Md.	Norfolk, Va.
140452		St. a	Lotta	141.81	97.38	96.1	22.0	6.7			1881	Athens, N. Y.	Albany, N. Y.
110634		St. a	Lottie	35.58	17.79	56.0	15.5	6.6			1889	Philadelphia, Pa.	Philadelphia, Pa.
140038		St. a	Lottie	25.74	13.12	57.5	14.0	6.5	40		1873	Stockton, Cal.	San Francisco, Cal.
140517		St. a	Lottie	49.27	24.64	65.0	18.8	5.3			1882	Apalachicola, Fla.	Apalachicola, Fla.
140827		St. y	Lottie Green	7.58	6.38	37.0	9.0	3.8	10		1880	Noank, Conn.	Camden, N. J.
141331		St. a	Lottie and May	13.50	6.75	44.9	11.9	5.7	182		1894	East Boothbay, Me.	St. George, Me.
126262		*St. p.	Lotus	22.09	20.15	76.5	12.1	2.9			1884	Havana, Ill.	Peoria, Ill.
140598		St. a	Lotus	52.95	26.48	89.0	14.3	6.0			1887	Ogdensburg, N. Y.	Ogdensburg, N. Y.
141298		St. a	Lotus	219.03	188.40	110.5	22.0	8.7	60		1893	Manitowoc, Wis.	Marquette, Mich.
141319		*St. p.	Lotus	28.62	28.62	78.0	16.0	3.0			1893	Rock Island, Ill.	La Crosse, Wis.
141200		St. p.	Lotus Seeker	15.44	7.72	69.9	8.7	4.8	100		1892	Bristol, R. I.	Cape Vincent, N. Y.
15360		St. p.	Lotus No. 2	230.62	230.62	135.0	26.0	4.0			1866	Pittsburg, Pa.	Apalachicola, Fla.
140644		St. a	Lou A. Cummings	62.67	41.04	83.3	16.3	7.6	45		1883	Grand Haven, Mich.	Grand Haven, Mich.
140592		St. a	Louie	48.07	24.04	64.8	17.5	7.4			1882	Kingston Point, N. Y.	New York, N. Y.
140595		St. a	Louie	22.39	11.20	53.6	13.3	6.6			1882	Baltimore, Md.	Baltimore, Md.
140899		*St. p.	Louis Houck	913.27	620.46	210.0	37.0	6.0	800		1889	Madison, Ind.	St. Louis, Mo.
140894		St. a	Louis Miller	15.22	8.99	36.0	8.8	3.6	25		1887	Buffalo, N. Y.	Buffalo, N. Y.
15747		St. a	Louis Osborn	32.62	16.31	65.0	16.0	6.0			1871	Gloucester, Mass.	Boston, Mass.
140559		St. a	Louis Pahlow	366.37	290.52	153.4	30.4	10.5			1882	Milwaukee, Wis.	Marquette, Mich.
141061		*St. p.	Louisa	308.26	220.94	101.0	25.0	5.0			1880	Dublin, Ga.	Cedar Keys, Fla.
141154		St. a	Louisa	18.65	9.33	53.1	13.8	5.1			1891	Lorain, Ohio	Cleveland, Ohio.
141125		St. a	Louisa	59.67	29.84	71.8	18.0	8.1	125		1892	Baltimore, Md.	Norfolk, Va.
140933		St. a	Louisa and Alice	36.66	18.33	60.0	17.2	7.0			1888	Boston, Mass.	Marblehead, Mass.
12826	H. K. T. J.	*St. p.	Louise	409.23	222.91	173.0	26.6	8.3			1863	Wympert, N. J.	Newport News, Va.
15347	J. C. M. W.	St. a	Louise	1,023.20	718.86	231.7	33.0	8.8	1,280		1864	Wilmington, Del.	Camden, N. J.
15957		St. a	Louise	15.32	7.66	44.0	12.0	5.0			1873	Buffalo, N. Y.	Port Huron, Mich.
140288		St. a	Louise	83.68	43.66	88.6	19.3	8.1	80		1878	Sandusky, Ohio	Sandusky, Ohio.
140427		St. a	Louise	105.01	59.76	94.5	20.0	7.4	200		1880	Camden, N. J.	Galveston, Tex.
140505		St. a	Louise	40.80	40.80	76.7	16.5	3.8			1881	Evansville, Ind.	Evansville, Ind.
140620		*St. p.	Louise	167.75	129.77	91.6	22.0	4.2	66		1883	Seabeck, Wash.	Pt. Townsend, Wash.
140641		St. a	Louise	27.30	17.01	66.2	13.8	5.4			1883	Farmingdale, Me.	Charleston, S. C.
140710		St. y	Louise	35.83	26.31	56.7	20.8	5.5			1884	Detroit, Mich.	Detroit, Mich.
140888		St. a	Louise	126.58	32.36	111.4	29.5	7.0	162		1887	Livingston Parish, La.	New Orleans, La.
141071		*St. p.	Louise	105.95	52.98	90.0	31.6	4.0			1890	Mount Pleasant, S. C.	Charleston, S. C.
141265		St. a	Louise	49.08	24.54	91.7	14.0	8.1	175		1893	Bristol, R. I.	Bristol, R. I.
141377		St. a	Louise	27.55	21.33	59.5	15.2	4.5			1895	South Portland, Me.	Portland, Me.
141414		St. a	Louise	18.67	9.29	47.3	12.0	5.4			1895	Petersburg, Va.	Petersburg, Va.

¹ Formerly at. y. *Permelia*.

² Formerly at. a. *Rose Hagan*.

³ Formerly at. p. *City of Havana*.

⁴ Formerly at. p. *John Romer*.

[†] Estimated.

MERCHANT STEAM VESSELS OF THE UNITED STATES—Continued.

Official No.	Signal letters.	Rig.	Name of vessel.	Gross tonnage.	Net tonnage.	Length.	Breadth.	Depth.	Nominal horsepower.	Indicated horsepower.	When built.	Where built.	Home port (where permanent document issues).
140865		St. a.	Louise Harbrecht	26.05	21.29	44.0	10.9	5.2	30		1886	Buffalo, N. Y.	Buffalo, N. Y.
141217		St. p.	Louise Harvey	26.61	19.43	62.2	12.0	3.3		25	1894	New Orleans, La.	New Orleans, La.
141314		St. y.	Louise Stecher	13.28	6.64	45.0	8.3	3.0			1893	Judsonia, Ark.	Memphis, Tenn.
140975		St. a.	Louise Vaugin	34.32	21.64	67.0	15.6	5.6		90	1888	Portland, Oreg.	Portland, Oreg.
140990	J. T. P. M.	St. sbp.	Louisiana	2,849.45	1,855.41	320.0	39.0	14.9			1879	Chester, Pa.	New York, N. Y.
14082		St. s.	Louisiana	1,753.08	1,259.33	267.0	39.6	20.0			1887	Marine City, Mich.	Cleveland, Ohio.
140917		St. p.	Louisiana	56.39	30.51	98.2	18.1	4.6		58	1888	New Orleans, La.	New Orleans, La.
141064		St. s.	Louisiana	24.96	12.48	68.4	14.2	6.0		30	1890	do	do.
141431		St. p. †	Louisville	23.31	7.14	70.0	14.2	3.2			1896	New Orleans, La.	New Orleans, La.
141083		St. s.	Lovey	7.95	5.96	40.3	9.9	3.4			1890	Berwick, La.	Brashear, La.
141325		St. s.	Lovie Randall	12.94	8.76	45.6	10.8	4.0		25	1892	Washington, D. C.	Washington, D. C.
140893		St. s.	Lowell M. Palmer	119.01	59.50	91.0	22.5	10.0		400	1887	Philadelphia, Pa.	New York, N. Y.
141142		St. s.	Lubec	50.94	25.47	69.5	18.0	6.3			1891	Portland, Me.	Lubec, Me.
140227		St. a.	Luce Brothers	88.82	62.54	94.0	18.0	8.0		75	1877	New London, Conn.	Newburyport, Mass.
141405		St. y.	Lucero	59.72	21.79	92.0	16.2	8.5			1895	Seattle, Wash.	San Francisco, Cal.
140703		St. y.	Lucile	19.99	13.28	64.0	9.2	4.9		154	1884	Bristol, R. I.	Bristol, R. I.
140768		St. y.	Lucile	41.90	24.11	84.6	11.5	7.9			1885	do	Plymouth, Mass.
150594		St. s.	Lucile	136.74	106.75	80.2	19.1	6.7			1883	Marine City, Mich.	Marquette, Mich.
141283		St. s.	Lucile Ross	49.17	24.59	70.7	16.6	7.6			1893	Baltimore, Md.	Richmond, Va.
141048		St. p.	Lucile Borden	45.74	45.74	86.0	14.0	2.5			1890	Knoxville, Tenn.	Chatanooga, Tenn.
140943		St. y.	Lucille	21.46	10.73	55.0	11.6	4.4			1888	Detroit, Mich.	Detroit, Mich.
15666		St. s.	Lucy	116.44	76.36	106.7	20.3	7.2		95	1872	Norfolk, Va.	Norfolk, Va.
140614		St. s.	Lucy	18.35	9.18	45.5	12.0	5.1			1883	Seattle, Wash.	Sitka, Alaska.
141417		St. s.	Lucy B	57.06	28.53	65.6	18.6	6.1			1896	Rondout, N. Y.	New York, N. Y.
140503		St. s.	Lucy Coles	36.19	36.19	78.4	15.8	4.0			1881	Ashland, Ky.	Cincinnati, Ohio.
141033		St. o. bt.	Lucy H. Bullard	81.08	61.30	98.0	14.0	8.5			1889	Rome, N. Y.	Albany, N. Y.
141053		St. p.	Luella Brown	102.17	102.17	128.0	22.3	4.5			1890	Wheeling, W. Va.	Cairo, Ill.
141224		St. s.	Luise M	18.72	9.36	53.0	11.9	5.0			1892	Sheboygan, Wis.	Milwaukee, Wis.
14722		St. s.	Luke Hoyt	12.69	6.35	45.3	11.3	4.6		15	1893	Philadelphia, Pa.	Boston, Mass.
141408		St. p.	Luke Pryor, Jr	124.56	124.56	103.0	18.5	3.5		50	1895	Decatur, Ala.	Chatanooga, Tenn.
141084		St. p.	Lula F	51.49	37.16	98.0	15.1	2.6			1890	Palestine, W. Va.	Wheeling, W. Va.
141184		St. p.	Lula Prince	223.44	223.44	142.5	28.2	4.2			1891	Brownsville, Pa.	do.
141415		St. p.	Lula E. Warren	90.58	78.70	122.0	22.5	3.3			1896	Johnsonville, Tenn.	Nashville, Tenn.
140298		St. s.	Luile	10.97	7.13	40.8	7.7	2.4		8	1876	Perth Amboy, N. J.	Perth Amboy, N. J.
140922		St. a.	Lulu Eddy	19.35	9.68	51.3	14.3	5.4			1888	West Bay City, Mich.	Port Huron, Mich.
140394		St. a.	Lulu B. Cranmer	46.12	25.81	68.6	16.0	6.6		60	1880	Baltimore, Md.	Philadelphia, Pa.
140932		St. s.	Lulu M. Ray	20.45	10.23	56.0	12.5	6.0			1888	Ludington, Mich.	Marquette, Mich.
141288		St. p.	Lumber Boy	55.72	55.72	78.3	15.6	4.0		†15	1891	LeClaire, Iowa.	Burlington, Iowa.
15706		St. a.	Lumberman	13.81	6.91	43.2	11.6	4.8		37	1869	Philadelphia, Pa.	Norfolk, Va.
140524		St. p.	Lurray	423.35	330.78	156.0	28.0	8.9			1882	Brooklyn, N. Y.	New York, N. Y.
140341		St. p.	Lurline	481.42	338.38	157.7	30.7	6.6			1878	Portland, Oreg.	Portland, Oreg.
141018		St. s.	Luther Loomis	29.48	14.74	54.9	13.0	6.0		60	1889	Chicago, Ill.	Chicago, Ill.
140257		St. p.	Luther Westover	125.95	102.09	107.0	20.6	6.4		155	1877	West Bay City, Mich.	Port Huron, Mich.
140596	K. D. P. C.	St. a.	Luther C. Ward	106.58	53.29	98.0	21.5	9.8			1882	Newburg, N. Y.	Hartford, Conn.
140770		St. a.	Luzerne Luddington	74.27	37.14	54.0	17.0	6.0			1885	New Haven, Conn.	New Haven, Conn.
140416		St. a.	Lycoming	1,609.53	1,423.45	251.0	36.0	15.3		1,000	1880	Ray City, Mich.	Erie, Pa.
141273		St. p.	Lyda	107.90	107.90	120.0	21.4	3.4			1893	Charleston, W. Va.	Wheeling, W. Va.
140391		St. p.	Lydia	9.69	8.48	56.0	11.5	2.4		6	1880	Elizabeth City, N. C.	Edenton, N. C.
140835		St. s.	Lydia	26.30	13.15	53.4	13.6	6.4			1886	New Baltimore, N. Y.	Albany, N. Y.
141206		St. s.	Lydia Thompson	202.42	101.21	92.7	22.6	8.0			1893	Port Angeles, Wash.	Pt. Townsend, Wash.
141333		St. s.	Lydia Wheeler	13.52	13.52	50.0	10.0	4.0		†20	1894	Belleuve, Iowa.	Galesburg, Ill.
140490		St. s.	Lyndhurst	41.39	20.70	65.6	15.2	6.8			1881	Lyndhurst, N. J.	New York, N. Y.
140890		St. p.	Lynn J	32.71	30.00	70.0	13.3	2.8			1887	Sullwater, Minn.	New Orleans, La.
140993		St. a.	Lyric	11.69	9.54	33.5	7.3	2.5		10	1887	Buffalo, N. Y.	Duluth, Minn.
M.													
91456		St. a.	M. Brunette	65.04	47.89	93.0	21.0	4.0			1881	Howard, Wis.	Milwaukee, Wis.
92551		St. a.	M. Dewing	71.47	51.47	50.0	19.7	5.4		†50	1893	Boston, Mass.	Providence, R. I.
92509		St. a.	M. Dougherty	43.76	43.76	71.0	17.2	6.0			1893	Pittsburg, Pa.	Pittsburg, Pa.
90072		St. p.	M. Martin	570.25	455.57	191.0	29.3	8.1			1863	Jersey City, N. J.	Albany, N. Y.
91869		St. a.	M. Moran	66.74	33.37	71.4	18.5	8.0			1887	Athens, N. Y.	New York, N. Y.
90164		St. a.	M. Shields	34.94	17.47	62.0	14.6	8.2		65	1870	Chicago, Ill.	Chicago, Ill.
91672		St. s.	M. Stecken	212.62	168.83	128.9	26.0	9.7			1884	Marine City, Mich.	Port Huron, Mich.
90904		St. c. bt.	M. Talcott	96.88	68.95	113.1	16.9	6.4			1876	Chicago, Ill.	Chicago, Ill.
15473		St. s.	M. Vandercreek	66.12	33.06	90.0	19.2	7.0		60	1863	Wilmington, Del.	New York, N. Y.
90728		St. a.	M. A. Gagnon	18.49	18.49	48.3	12.0	5.8			1874	Two Rivers, Wis.	Milwaukee, Wis.
91233		St. s.	M. A. Knapp	18.35	9.18	50.0	12.9	6.0			1880	Manitowoc, Wis.	do.
92528		St. a.	M. A. Knapp	60.84	31.48	66.2	17.8	9.3			1893	Benton Harbor, Mich.	do.
92264		St. s.	M. B. Harlow	57.37	28.69	69.0	17.6	7.0		†65	1891	Alexandria, Va.	Norfolk, Va.
92013		St. a.	M. C. Neff	276.19	210.53	137.0	28.9	10.8			1888	Oshkosh, Wis.	Cleveland, Ohio.
90792		St. s.	M. D. Carrington	64.01	32.01	67.5	16.0	8.0		150	1875	Buffalo, N. Y.	Duluth, Minn.
92083		St. p.	M. D. Moore	105.83	62.96	71.3	31.0	5.0			1880	Oshkosh, Wis.	Milwaukee, Wis.
92438		St. p.	M. D. Wayman	242.09	157.32	125.0	24.0	3.8			1891	Pittsburg, Pa.	Pittsburg, Pa.

† Formerly st. a. Pickup.

‡ Formerly st. a. Larkspur.

† Estimated.

‡ Gasoline.

MERCHANT STEAM VESSELS OF THE UNITED STATES—Continued.

Official No.	Signal letters.	Rig.	Name of vessel.	Gross tonnage.	Net tonnage.	Length.	Breadth.	Depth.	Nominal horsepower.	Indicated horsepower.	When built.	Where built.	Home port (where permanent document issues).
90314		St. s.	M. D. Wheeler	81.32	15.66	60.0	16.0	5.8			1871	Philadelphia, Pa.	Newark, N. J.
91846		St. p.	M. E. Shaw	84.59	30.59	72.8	16.7	4.5	† 55		1886	Forest City, Mo.	Bangor, Me.
90492		St. s.	M. F. Merick	133.72	77.41	92.0	24.5	10.2			1873	Detroit, Mich.	Port Huron, Mich.
92524		St. s.	M. G. Hauler	73.43	36.72	72.0	18.0	8.8			1893	Saugatuck, Mich.	Chicago, Ill.
125839		St. c. bt.	M. J. Galvin	131.44	103.04	95.6	17.8	8.9			1880	Ithaca, N. Y.	Buffalo, N. Y.
91151		St. s.	M. M. Drake	13.31		43.1	12.4	5.6	40		1879	Buffalo, N. Y.	Oswego, N. Y.
91485		St. s.	M. M. Drake	1,102.49	948.63	201.0	34.5	14.6			1882	do	Detroit, Mich.
92028		St. p.	M. P. Wells	87.41	87.41	126.6	24.0	3.4			1888	Belle Vernon, Pa.	Cincinnati, Ohio.
91944		St. s.	M. T. Greene	523.93	421.62	155.0	30.0	11.6			1887	Gibraltar, Mich.	Chattanooga, Tenn.
91511		St. p.	M. V. Reid	111.25	65.29	65.0	24.0	3.4			1882	Chattanooga, Tenn.	Chattanooga, Tenn.
91995		St. s.	M. W. Hunt	41.18	20.59	63.5	15.6	6.5			1888	Philadelphia, Pa.	Philadelphia, Pa.
91919		St. c. bt.	M. and J. Tracy	137.38	108.56	95.6	17.8	9.0			1887	Buffalo, N. Y.	Buffalo, N. Y.
91869		St. s.	M. and M.	80.72	80.36	61.5	17.7	5.6	75		1886	Thomaston, Me.	Rockland, Me.
92242		St. s.	M. and M.	30.27	22.01	87.0	16.0	5.0			1890	Menasha, Wis.	Marquette, Mich.
91470		St. s.	Mabel	84.02	42.01	82.9	20.0	8.6			1882	Philadelphia, Pa.	Hartford, Conn.
92070		St. s.	Mabel	26.79	18.40	51.9	15.5	5.1			1888	Tottenville, N. Y.	Perth Amboy, N. J.
92161		St. p.	Mabel	156.96	114.79	98.8	20.5	4.6			1889	Seattle, Wash.	Seattle, Wash.
92525		St. s.	Mabel	50.49	28.13	61.2	18.0	7.0	† 60		1893	Athens, N. Y.	Albany, N. Y.
92540		St. p.	Mabel	72.70	62.20	91.0	22.0	4.0			1893	New Iberia, La.	Brashear, La.
92715		St. s.	Mabel S.	46.69	24.54	65.3	17.7	6.0			1896	New London, Conn.	Stonington, Conn.
90793		St. s.	Mabel Bird	138.92	69.46	109.9	18.4	8.2	50		1875	Bath, Me.	Newport, R. I.
92096		St. s.	Mabel Bradshaw	331.85	177.79	135.0	26.0	9.0			1889	Benton Harbor, Mich.	Chicago, Ill.
91604		St. p.	Mabel Comeaux	160.06	160.06	145.2	29.8	5.8			1883	New Richmond, Ohio	Philadelphia, Pa.
92327		St. p.	Mabel Comeaux	397.87	397.87	178.0	36.0	6.5			1891	Jeffersonville, Ind.	St. Louis, Mo.
91262		St. s.	Mabel L. Stevens	81.74	21.12	60.6	16.8	4.8	34		1880	South Norwalk, Conn.	Bridgeport, Conn.
76642		St. s.	McCaldin Bros.	63.77	31.69	82.0	17.8	8.3			1886	Perth Amboy, N. J.	New York, N. Y.
18474		St. s.	McCormick	23.27	11.64	51.0	13.6	6.2			1887	Buffalo, N. Y.	Toledo, Ohio.
91938		St. s.	McCormick	160.94	120.63	106.0	24.7	8.0			1887	Grand Haven, Mich.	Buffalo, N. Y.
91561		St. s.	Macatawa	70.49	56.96	96.0	17.0	5.9	60		1887	Saugatuck, Mich.	Chicago, Ill.
92226	K. L. B. C.	St. s.	MACKINAW	2,578.11	2,005.55	270.0	41.9	24.0			1890	West Bay City, Mich.	New York, N. Y.
92598		St. s.	Madagascar	1,203.22	912.26	241.0	37.0	13.8			1894	do	Chicago, Ill.
92394		St. s.	Madeira	51.92	25.96	64.5	16.8	8.0	100		1892	Philadelphia, Pa.	Philadelphia, Pa.
92523		St. s.	Madeleine	74.36	37.18	86.0	18.9	6.8			1893	Cape Elizabeth, Me.	Portland, Me.
92462		St. p.	Madison	292.99	292.99	157.4	45.4	6.1			1892	Jeffersonville, Ind.	St. Louis, Mo.
92678		St. s.	Mae Martel	38.89	28.45	71.2	14.5	6.4	35		1895	Saugatuck, Mich.	Grand Haven, Mich.
91043		St. r.	Magdalena	7.96	7.48	30.0	7.3	3.0	7		1877	Camden, N. J.	Camden, N. J.
17324		St. p.	Magenta	636.52	510.14	197.0	30.0	9.0			1863	East Albany, N. Y.	Perth Amboy, N. J.
90013		St. p.	Maggie	606.08	494.69	164.0	38.0	8.5	323		1869	Wilmington, Del.	Baltimore, Md.
91330		St. p.	Maggie	193.14	134.09	131.0	24.0	4.0			1881	Pittsburg, Pa.	Pittsburg, Pa.
91555		St. p.	Maggie	279.20	253.32	125.7	36.0	8.8			1883	Conwayboro, S. C.	Georgetown, S. C.
92183		St. p.	Maggie	53.47	39.15	76.1	19.3	3.4			1890	Wilmington, N. C.	Charleston, S. C.
92375		St. s.	Maggie	40.09	20.05	67.0	20.0	6.5	40	80	1891	Albion, Cal.	San Francisco, Cal.
92400		St. p.	Maggie	87.90	71.10	78.0	24.0	4.6	† 60		1892	St. Augustine, Fla.	New York, N. Y.
92616		St. p.	Maggie	50.73	50.73	85.0	19.0	3.5			1894	Yazoo City, Miss.	Vicksburg, Miss.
125752		St. s.	Maggie	26.72	13.36	63.8	14.8	4.0		40	1879	Savannah, Ga.	Savannah, Ga.
91898		St. p.	Maggie T.	13.67	13.67	50.5	12.0	3.5			1887	Helena, Ark.	Memphis, Tenn.
90593		St. s.	Maggie Ashton	13.84	6.92	45.3	11.0	5.6			1871	Buffalo, N. Y.	Port Huron, Mich.
91858		St. p.	Maggie Belle	52.81	52.81	95.6	18.4	3.6			1884	Madison, Ind.	Paducah, Ky.
92168		St. bge.	Maggie Duncan	535.85	377.07	164.5	31.8	11.7			1890	Port Howard, Wis.	Port Huron, Mich.
90582		St. s.	Maggie Lutz	15.26	8.14	45.0	12.5	4.3			1873	Sheboygan, Wis.	Grand Haven, Mich.
80394		St. s.	Maggie Marshall	365.38	279.08	150.0	30.0	11.3	270		1873	Manistee, Mich.	Do.
91212		St. p.	Maggie Padon	77.04	77.04	95.7	27.0	4.2			1879	Ironton, Ohio	Wheeling, W. Va.
90655		St. s.	Maggie Sanborn	21.09	10.53	46.6	13.0	5.5			1874	Buffalo, N. Y.	Milwaukee, Wis.
92642		St. s.	Maggie H. Lane	24.79	15.20	57.0	13.0	3.5			1895	Vanceboro, N. C.	Newbern, N. C.
91405		St. s.	Maggie J. Jory	16.05	10.08	49.2	13.2	6.0			1882	Baltimore, Md.	Norfolk, Va.
90700		St. s.	Maggie S. Robinson	20.12	8.01	58.2	13.5	5.5			1872	Albany, N. Y.	Albany, N. Y.
92538		St. s.	Magic	67.04	33.52	67.3	16.6	8.4			1893	Port Blakeley, Wash.	Pt. Townsend, Wash.
90304		St. s.	Magnet	42.91	31.99	62.0	14.0	5.0	30		1871	Ferrysburg, Mich.	Galveston, Tex.
90830		St. s.	Magnet	34.52	19.27	72.0	9.6	4.0			1875	Jacksonville, Fla.	Tampa, Fla.
91700		St. y.	Magnet	23.05	14.77	60.0	12.0	6.0			1884	Pamrapo, N. J.	Greenport, N. Y.
91592	K. C. H. J.	St. y.	Magnolia	91.07	45.63	92.4	17.6	9.2			1883	Bristol, R. I.	Do.
91954		St. s.	Mahar and Burns	137.02	109.44	95.6	17.8	8.9			1887	Lockport, N. Y.	Albany, N. Y.
92454		St. s.	MAHONING	2,189.03	1,744.77	274.0	40.2	23.2			1892	Wyanadotte, Mich.	Erie, Pa.
91320		St. s.	Maid of Kent	171.82	116.68	101.8	21.3	7.0	80		1881	Wilmington, Del.	Bridgeport, Conn.
17736		St. p.	Maid of Perth	148.27	90.12	82.0	23.3	7.9			1867	Newburg, N. Y.	New York, N. Y.
16445		St. s.	Maine	332.29	255.28	132.3	27.8	11.8			1862	Cleveland, Ohio.	Port Huron, Mich.
92049		St. p.	Maine	850.32	545.69	174.0	36.6	13.3	† 450		1888	Wilmington, Del.	New York, N. Y.
92391	K. L. D. B.	St. y.	MAINE	2,395.07	1,505.37	302.7	44.0	17.5	† 3,000		1891	do	Providence, R. I.
92190		St. y.	Maitland	15.59	7.80	47.7	10.8	5.8			1890	Bath, Me.	Portland, Me.
92116		St. s.	Majestic	1,985.82	1,609.50	291.0	40.0	21.1	1,800		1889	West Bay City, Mich.	Detroit, Mich.
92227		St. s.	Majestic	55.53	29.18	78.0	18.4	7.6			1890	Bordentown, N. J.	Trenton, N. J.
91289		St. s.	Major	10.08	5.04	37.3	10.8	3.8			1880	Washington, D. C.	Norfolk, Va.
92300		St. p.	Major	38.45	19.23	59.9	26.5	4.3			1891	Hawesville, Ky.	Evansville, Ind.

† Formerly st. c. bt. Ceres.

‡ Formerly st. s. John A. Carnie.

§ Formerly st. s. A. A. Eustaphie.

¶ Formerly st. s. Cannoochie.

* Formerly st. s. William Crippin.

† Estimated.

MERCHANT STEAM VESSELS OF THE UNITED STATES—Continued.

Official No.	Signal let- tera.	Rig.	Name of vessel.	Gross tonnage.	Net tonnage.	Length.	Breadth.	Depth.	Nominal horsepower.	Indicated horsepower.	When built.	Where built.	Home port (where permanent document issues).
92314		St. bge.	Major	147.19	110.55	108.7	24.4	6.0			1891	Buffalo, N. Y.	Erie, Pa.
17117		St. a.	Major Brewerton	65.13	32.57	32.0	19.0	7.5	127		1857	Baltimore, Md.	Baltimore, Md.
92385		St. a.	Major Dana	52.57	26.29	64.9	16.0	8.0	80		1891	Grand Haven, Mich.	Grand Haven, Mich.
17524		St. p.	Major Reybold	530.73	426.23	204.3	30.3	7.2	96		1853	Wilmington, Del.	Bridgeton, N. J.
91834		St. a.	Major Ulrich	12.99	6.76	35.0	13.0	5.0			1886	Brooklyn, N. Y.	New York, N. Y.
91984		St. a.	Major W. Allen	27.06	13.58	60.0	13.0	5.2			1888	Wilmington, Del.	Baltimore, Md.
91932		St. y.	Mallard	14.29	7.15	46.0	9.5	1.8	8		1887	Terre Haute, Ind.	Evansville, Ind.
92550		St. y.	Mallard No. 3	10.11	10.11	60.0	10.0	2.0			1893	do	Do.
91957		St. p.	Mame	73.31	43.03	75.2	13.0	8.0			1887	Snohomish, Wash.	Pt. Townsend, Wash.
91689		St. a.	Mamie	31.06	15.53	59.3	15.0	7.0			1884	Baltimore, Md.	Norfolk, Va.
8685		St. a.	Mamie Coyle	44.50	22.25	69.0	15.0	7.2	118		1870	Chester, Pa.	New Orleans, La.
91156		St. a.	Mamie Higgins	77.49	40.30	87.8	17.8	7.3	120		1879	Buffalo, N. Y.	Galveston, Tex.
90368		St. y.	Manatee	44.44	23.35	72.1	15.6	7.7	50		1869	Brooklyn, N. Y.	Philadelphia, Pa.
91694		St. p.	Manatee	104.69	66.82	107.9	20.5	6.3			1884	Newburg, N. Y.	Jacksonville, Fla.
92620		St. a.	MANATI	41.24	20.62	69.2	17.6	4.5	120		1894	Sparrows Point, Md.	Boston, Mass.
92087		St. a.	Manchester	2,132.85	1,611.29	281.0	41.0	20.0	1,000		1889	Wyandotte, Mich.	Milwaukee, Wis.
91176		St. a.	Manhasset	104.49	104.4	104.4	19.5	7.7	125		1879	Mystic Bridge, Conn.	New London, Conn.
16983	H. N. L. M.	St. p.	Manhasset	512.43	352.04	139.0	32.0	11.0	300		1860	New York, N. Y.	Norfolk, Va.
90674		St. a.	Manhattan	170.03	85.02	108.0	26.0	10.0			1874	Newburg, N. Y.	New York, N. Y.
91701		St. a.	Manhattan	142.46	99.82	91.7	28.6	7.3			1884	Rondout, N. Y.	Do.
91905		St. a.	Manhattan	1,545.70	1,102.74	252.4	38.0	19.4			1887	Detroit, Mich.	Milwaukee, Wis.
92280	K. J. H. R.	St. a.	Manhattan	1,892.13	982.34	233.9	40.7	24.5	†200		1891	Bath, Me.	Portland, Me.
91704		St. p.	Manhattan Beach	630.32	436.64	152.2	32.5	12.2			1884	Newburg, N. Y.	New York, N. Y.
91365		St. a.	Manistee	33.79	17.15	62.7	15.2	6.4			1881	Baltimore, Md.	Norfolk, Va.
91436		St. a.	Manistique	473.65	382.47	157.1	31.1	12.5			1882	Gibraltar, Mich.	Detroit, Mich.
92521		St. a.	MANITOU	2,944.66	2,391.55	274.7	42.2	20.8	12,500		1893	Chicago, Ill.	Duluth, Minn.
16105		St. a.	Manitou	49.55	24.78	71.2	16.1	7.6			1862	Baltimore, Md.	Mobile, Ala.
92170		St. a.	MANOLA	2,325.99	1,835.86	282.4	40.3	8.2			1890	Cleveland, Ohio	Cleveland, Ohio.
92437		St. a.	Manofield	382.03	351.07	169.2	32.0	21.2			1892	do	Erie, Pa.
91966	K. H. Q. V.	St. p.	Manoia	583.93	408.79	190.0	26.0	9.0	†400		1887	Wilmington, Del.	New York, N. Y.
91334		St. p.	Maquam	370.13	240.35	142.3	24.8	8.1			1881	Grand Isle, Vt.	Burlington, Vt.
92086	K. G. H. N.	St. ahp.	Marscaibo	1,262.35	904.00	231.0	43.0	13.6	1,000		1889	Philadelphia, Pa.	Wilmington, Del.
90428		St. p.	Mare Island	337.51	295.96	124.0	28.2	7.6	125		1870	San Francisco, Cal.	San Francisco, Cal.
90646		St. a.	Margaret	17.79	8.89	50.6	14.6	4.6			1872	Lake Charles, La.	Lake Charles, La.
91788		St. a.	Margaret	175.61	160.45	96.8	20.4	4.7	175		1845	Newark, N. J.	Newark, N. J.
92574		St. y.	Margaret	29.66	19.61	69.1	11.7	6.4			1894	Nyack, N. Y.	New York, N. Y.
92599		St. p.	Margaret	328.72	201.77	142.0	26.0	6.4	500		1894	Evansville, Ind.	Cairo, Ill.
91683		St. a.	Margaret Linehard	19.85	9.93	56.0	12.0	5.0			1884	Moospoint, Miss.	Mobile, Ala.
91953		St. a.	Margaret Olwill	554.94	489.66	175.6	34.7	10.2	†500		1887	Cleveland, Ohio	Cleveland, Ohio.
16333		St. a.	Margaret A. Lenox	45.26	22.63	68.0	15.0	7.4			1864	New Brunswick, N. J.	New York, N. Y.
91584		St. a.	Margaret J. Sanford	77.65	55.48	85.2	18.5	8.0			1883	Jersey City, N. J.	Do.
92535		St. a.	Margery	151.66	75.83	93.4	25.0	9.2	230		1893	Essex, Mass.	Gloncester, Mass.
91779		St. p.	Margey	163.51	117.69	64.4	25.1	8.5			1885	East Portland, Ore.	Pt. Townsend, Wash.
92567		St. a.	Margret McCann	35.57	22.03	69.0	15.2	6.6	75		1894	Grand Haven, Mich.	Grand Haven, Mich.
92423		St. a.	Margretta	18.54	9.88	52.6	13.2	4.7			1892	Ashtabula, Ohio	Cleveland, Ohio.
92494		St. y.	Marguerite	46.41	28.41	74.2	14.7	6.5	20		1889	City Island, N. Y.	New York, N. Y.
92504		St. y.	Marguerite	128.34	64.17	90.3	21.3	10.8			1893	Kennebunk Port, Me.	Boston, Mass.
92583		St. a.	MARGUERITE	27.07	13.54	45.8	14.0	6.9			1894	Cleveland, Ohio	Cleveland, Ohio.
91960		St. p.	Maria	202.56	184.58	115.0	24.0	5.9	†156		1887	Portland, Ore.	Portland, Ore.
90757		St. a.	Maria B. M.	25.09	14.26	48.3	13.5	5.6	15		1874	Grand Haven, Mich.	Grand Haven, Mich.
92205		St. a.	Maria Hoffmann	78.11	39.06	77.3	19.9	8.9			1890	Brooklyn, N. Y.	New York, N. Y.
91268		St. a.	Marian	19.61	9.81	52.6	13.0	6.5	42		1880	Baltimore, Md.	Baltimore, Md.
91739		St. p.	Marian	522.09	522.09	206.0	46.0	6.7			1885	Jeffersonville, Ind.	St. Louis, Mo.
92135		St. a.	Marian	128.35	94.68	91.8	17.4	8.5			1889	Buffalo, N. Y.	Buffalo, N. Y.
91130		St. a.	Marian Teller	33.12	21.70	52.2	14.4	5.9	72		1879	West Bay City, Mich.	Detroit, Mich.
92455		St. y.	Maria	16.27	8.14	55.1	12.0	4.8	†45		1892	Bath, Me.	Boston, Mass.
92594		St. a.	Marie	42.24	28.57	58.8	16.7	6.0			1894	Kennebunk Port, Me.	Portsmouth, N. H.
92621		St. a.	Marie	121.24	56.52	85.8	26.8	7.7			1894	Washington, N. C.	New York, N. Y.
92711		St. y.	Marie	37.29	25.36	63.0	14.2	5.4			1896	Middletown, Conn.	Hartford, Conn.
92460		St. y.	Marie Leater	15.50	9.72	66.8	8.3	4.2			1892	Baltimore, Md.	Baltimore, Md.
91647		St. a.	Marie G. Heaven	25.66	12.83	47.5	13.7	5.1			1883	Astoria, Ore.	Mary Island, Alaska.
91564		St. a.	Marjel	36.33	18.17	66.4	14.9	6.8			1883	Chicago, Ill.	Duluth, Minn.
91840		St. a.	Marietta	29.23	21.25	58.0	17.0	4.7	25		1886	Petty Island, N. J.	Trenton, N. J.
92372		St. a.	Marietta	40.57	20.29	69.4	14.5	6.3			1891	Berkley, Va.	Norfolk, Va.
92665	K. M. H. Q.	St. y.	MARIKITA	92.74	63.07	127.3	16.3	9.1			1895	Wilmington, Del.	New York, N. Y.
92282		St. a.	MARINA	2,431.71	1,992.03	292.0	40.2	20.8			1891	Chicago, Ill.	Cleveland, Ohio.
105228		St. p.	Mariner	371.73	371.73	178.0	28.0	5.0			1873	Cincinnati, Ohio	Pittsburg, Pa.
91857		St. a.	Marinette	61.33	30.67	71.0	18.0	9.0			1885	Manitowoc, Wis.	Toledo, Ohio.
16799		St. a.	Marion	38.62	19.31	70.4	14.7	6.3			1865	Baltimore, Md.	Bath, Me.
91874		St. a.	Marion	47.25	23.63	64.2	16.9	6.2			1886	South Amboy, N. J.	Perth Amboy, N. J.
92084		St. a.	Marion	17.59	8.80	43.6	13.0	7.3	†100		1889	East Saginaw, Mich.	Cleveland, Ohio.
92102		St. a.	Marion	1,206.47	974.45	217.1	34.7	19.9	1,000		1889	Sheboygan, Wis.	Grand Haven, Mich.
125739		St. a.	Marion	62.58	31.29	77.7	17.4	8.1	125		1879	Baltimore, Md.	Wilmington, N. C.

1 Formerly st. s. Ella Wood No. 2.

2 Formerly st. s. Mischief.

3 Formerly st. s. Mary Shaw.

4 Formerly st. p. Alex. Swift.

5 Formerly st. s. Canton.

† Estimated.

‡ Composite.

MERCHANT STEAM VESSELS OF THE UNITED STATES—Continued.

Official No.	Signal letters.	Rig.	Name of vessel.	Gross tonnage.	Net tonnage.	Length.	Breadth.	Depth.	Nominal horsepower.	Indicated horsepower.	When built.	Where built.	Home port (where permanent document issues).
						<i>Feet.</i>	<i>Feet.</i>	<i>Feet.</i>					
145221	K. C. F. W.	St. y.	Marion	39.81	25.84	86.6	17.0	5.6			1880	Greenpoint, N. Y.	New York, N. Y.
91554	K. B. G. T.	St. shp.	Mariposa	3,158.23	1,039.10	314.0	41.0	17.3	3,000		1883	Philadelphia, Pa.	San Francisco, Cal.
92448		St. s.	MARIPOSA	2,831.92	2,308.78	330.1	45.2	20.3			1892	Cleveland, Ohio.	Cleveland, Ohio.
91039		St. y.	Mariquita	11.26	5.63	51.2	11.8	4.0			1873	Rhinebeck, N. Y.	Burlington, Vt.
92169		St. s.	MARITKA	2,325.99	1,835.86	282.4	40.3	21.1			1890	Cleveland, Ohio.	Cleveland, Ohio.
92459		St. s.	MARITKA	2,957.02	2,420.95	330.0	45.2	20.3			1892	Chicago, Ill.	Do.
28117	K. J. G. F.	St. y.	Marjucha	17.17	14.53	55.0	11.2	4.2			1891	Nyaac, N. Y.	New York, N. Y.
136425	K. L. V. N.	St. y.	Marjorie	40.74	20.37	67.0	13.7	8.0	180		1894	Bristol, R. I.	Bristol, R. I.
91795		St. s.	Markwell	13.02	6.39	44.6	12.6	4.8	50		1885	Vermilion, Ohio.	Cleveland, Ohio.
91993		St. s.	Mark Hopkins	732.00	493.70	186.0	32.6	14.0			1888	Grand Haven, Mich.	Port Huron, Mich.
91531		St. p.	Mark Winnett	144.45	144.45	120.0	23.4	4.0			1881	Pittsburg, Pa.	Cincinnati, Ohio.
92006		St. s.	Mark B. Covell	261.08	192.38	130.9	26.8	9.8			1888	Manitowoc, Wis.	Grand Haven, Mich.
92660		St. s.	Market Boy	10.54	10.54	33.0	10.4	2.3			1895	Hoguanau, Wash.	P. Townsend, Wash.
110465		St. s.	Marquette	1,343.23	1,117.91	235.0	35.7	18.5			1880	Cleveland, Ohio.	Cleveland, Ohio.
91242		St. c. bt.	Mars	311.97	105.99	95.4	17.8	8.9			1880	Ithaca, N. Y.	Buffalo, N. Y.
92153		St. s.	Mars	278.39	139.29	117.2	23.0	15.7	500		1890	Camden, N. J.	Philadelphia, Pa.
91408	K. G. V. D.	St. s.	Marshall F. Butters	378.39	229.19	164.0	30.4	10.5	275		1882	Milwaukee, Wis.	Grand Haven, Mich.
91147		St. s.	Martha	12.39	6.19	42.5	11.0	4.5	12		1879	Bordentown, N. J.	Wilmington, Del.
91881		St. y.	Martha	10.70	5.35	37.0	9.3	6.5			1892	Rochester, N. Y.	New York, N. Y.
92445		St. s.	Martha	46.71	33.67	82.7	15.0	5.0			1892	Westerly, R. I.	Boston, Mass.
91001		St. s.	Martha Bogort	12.66	6.33	34.5	13.5	4.9			1883	Brooklyn, N. Y.	New York, N. Y.
91114		St. s.	Martha Helen	75.11	50.36	62.0	14.7	7.4	100		1878	Berkley, Va.	Jacksonville, Fla.
91711		St. s.	Martha Stevens	330.54	260.45	149.8	22.8	14.5			1862	Wilmington, Del.	Philadelphia, Pa.
91640		St. s.	Martha E. Dickerman	162.62	126.71	110.0	22.0	5.5			1883	Norfolk, Va.	New York, N. Y.
90288		St. p.	Martha's Vineyard	515.62	363.40	171.2	28.4	9.4			1871	Brooklyn, N. Y.	New Bedford, Mass.
17689		St. s.	Martin Dallman	17.32	8.66	52.0	11.4	4.4			1866	Philadelphia, Pa.	Washington, D. C.
91308		St. s.	Martin Swain	285.39	211.19	123.8	25.9	10.0	66		1881	Detroit, Mich.	Detroit, Mich.
92191		St. s.	MARUBA	2,311.01	1,836.35	290.6	40.3	21.1			1890	Cleveland, Ohio.	Cleveland, Ohio.
90910		St. s.	Mary	35.77	22.05	71.0	13.0	5.6	25		1876	Milwaukee, Wis.	Grand Haven, Mich.
91171		St. bge.	Mary	86.31	60.38	91.5	17.8	6.2	42		1855	Wilmington, Del.	Philadelphia, Pa.
91249		St. y.	Mary	16.32	12.63	54.0	10.4	3.4			1880	New York, N. Y.	Tuckerton, N. J.
91493		St. s.	Mary	170.91	116.58	126.0	20.0	9.4			1882	Marine City, Mich.	Port Huron, Mich.
92442		St. s.	Mary	218.93	134.89	137.7	30.8	7.0	200		1892	Toledo, Ohio	Detroit, Mich.
92008		St. p.	Mary E	25.64	19.34	86.0	13.0	2.9			1888	Belpre, Ohio	Wheeling, W. Va.
92278		St. p.	Mary H	63.62	61.48	113.0	18.0	3.9			1891	Hooksburg, Ohio	Do.
90944		St. s.	Mary J	56.33	39.38	75.0	17.6	5.9	40		1876	Buffalo, N. Y.	New York, N. Y.
92088		St. p.	Mary N	56.70	36.54	69.0	14.0	3.0			1889	Paducah, Ky.	Paducah, Ky.
92000		St. p.	Mary Alice	78.73	39.37	84.3	24.4	3.4	130		1889	Andalusia, Ala.	Pensacola, Fla.
17438		St. s.	Mary Ann	88.82	88.82	88.3	19.8	9.8	40		1852	Philadelphia, Pa.	San Francisco, Cal.
90878		St. s.	Mary Ann	40.40	20.20	72.6	15.9	6.2	52		1876	Chester, Pa.	Perth Amboy, N. J.
90701		St. s.	Mary Bell	38.66	24.53	58.7	11.0	9.0			1870	Buffalo, N. Y.	Port Huron, Mich.
92450		St. p.	Mary Blue	113.06	55.53	76.2	19.7	3.0		180	1892	Hull, Fla.	Key West, Fla.
90174		St. s.	Mary Draper	25.50	16.48	71.0	18.0	4.4			1869	Jacksonville, Fla.	Jacksonville, Fla.
91085		St. p.	Mary Garratt	810.28	722.14	172.0	45.0	8.2	605		1878	Stockton, Cal.	San Francisco, Cal.
90489		St. s.	Mary Groh	139.48	69.74	112.7	22.6	8.0	75		1873	Black River, Ohio	Port Huron, Mich.
91553		St. s.	Mary Hall	10.07	6.24	36.0	7.6	2.8			1882	Oneonta, Oreg.	Yaquina, Oreg.
92181		St. s.	Mary Jane	19.69	9.84	50.6	14.6	5.2			1890	Noank, Conn.	Portland, Me.
92671		St. p.	Mary Joyce	54.20	34.64	65.0	14.0	2.4			1896	Newport, Ark.	Vicksburg, Miss.
90200		St. s.	Mary Lewis	35.62	19.04	60.2	15.1	6.3				Bought of United States	New York, N. Y.
90378		St. s.	Mary Louise	87.39	83.03	86.2	19.2	9.2			1871	Philadelphia, Pa.	Pensacola, Fla.
92341		St. p.	Mary Louise	54.84	39.90	51.0	16.0	3.0			1891	Cole, Tenn.	Memphis, Tenn.
6361		St. s.	Mary Louise	36.99	18.49	64.3	16.0	6.0	61		1864	Philadelphia, Pa.	Philadelphia, Pa.
17578		St. s.	Mary McLane	40.30	20.15	55.0	15.0	7.0			1868	Chicago, Ill.	Chicago, Ill.
92346		St. s.	Mary Mann	11.32	6.91	61.5	13.5	2.7			1891	Oaks, Minn.	Duluth, Minn.
90493		St. s.	Mary Mills	180.64	119.60	117.9	24.2	8.6	80		1872	Vicksburg, Mich.	Marquette, Mich.
91237		St. p.	Mary Morton	456.96	450.64	210.0	32.5	6.0	440		1880	Dubuque, Iowa	Rock Island, Ill.
92507		St. p.	Mary Patten	408.42	278.16	104.0	28.1	7.8	200		1893	Brooklyn, N. Y.	Perth Amboy, N. J.
16982		St. p.	Mary Powell	963.57	877.16	288.9	34.4	9.9			1862	New York, N. Y.	Albany, N. Y.
92141		St. p.	Mary Rose	27.92	27.92	72.0	16.4	4.0			1889	Patterson, La.	Brashear, La.
92425		St. s.	Mary Scott	25.66	14.66	50.2	15.2	6.2	90		1892	Ludington, Mich.	Grand Haven, Mich.
92515		St. p.	Mary Stewart	91.92	91.92	100.0	20.0	3.2			1893	Spottsville, Ky.	Evansville, Ind.
85020		St. s.	Mary Virginia	32.83	16.42	59.8	15.7	7.7	274		1880	Lorain, Ohio	Marquette, Mich.
90677		St. p.	Mary Washington	297.70	148.85	154.2	27.8	5.9	200		1884	Acotink, Va.	Washington, D. C.
91423		St. s.	Mary Wittich	126.90	92.43	102.5	20.0	10.6			1882	Camden, N. J.	Mobile, Ala.
91018		St. s.	Mary A. Day	26.07	13.04	49.4	9.8	5.0			1877	Buffalo, N. Y.	Marquette, Mich.
17134		St. bge.	Mary A. Loughery	119.57	80.83	100.0	17.8	7.6			1863	Hamburg, Pa.	Norfolk, Va.
92075		St. s.	Mary A. McGregor	711.39	581.53	179.2	33.1	14.8			1889	Grand Haven, Mich.	Grand Haven, Mich.
90520		St. s.	Mary B. Curtis	78.98	39.49	83.8	18.4	8.3			1873	Portland, Me.	Wilmington, Del.
91017		St. p.	Mary B. Williams	137.98	103.62	98.6	23.5	4.2	106		1877	San Francisco, Cal.	San Francisco, Cal.
91207		St. p.	Mary C. Campbell	64.73	64.73	100.0	28.0	3.0			1879	Pittsburg, Pa.	Pittsburg, Pa.
91304		St. s.	Mary D. Hume	164.78	108.01	98.2	23.0	10.0	240		1881	Ellensburg, Oreg.	San Francisco, Cal.
92064		St. p.	Mary E. Bennett	21.71	21.71	65.0	14.0	2.5			1888	Covington, Nebr.	Omaha, Nebr.

¹ Formerly st. y. Theresa.

² Formerly st. y. Zayda.

³ Formerly st. y. Eugenia.

⁴ Formerly st. s. Republic.

⁵ Formerly U. S. at s. Clinton.

⁶ Formerly st. s. Doctor John Wolverton.

⁷ Formerly st. s. Geo. W. Lormer.

† Estimated.

‡ Gasoline.

MERCHANT STEAM VESSELS OF THE UNITED STATES—Continued.

Official No.	Signal letters.	Rig.	Name of vessel.	Gross tonnage.	Net tonnage.	Length.	Breadth.	Depth.	Nominal horsepower.	Indicated horsepower.	When built.	Where built.	Home port (where permanent document issues).
						<i>Feet.</i>	<i>Feet.</i>	<i>Feet.</i>					
91247		St. a.	Mary E. Gordon	150.35	113.08	89.0	22.0	6.2			1880	Rondout, N. Y.	New York, N. Y.
80653		St. s.	Mary E. Justice	81.67	47.97	88.2	18.1	5.4			1877	Brooklyn, N. Y.	Camden, N. J.
91306		St. s.	Mary E. Laughlin	38.63	19.32	61.4	16.5	5.8	65		1870	Philadelphia, Pa.	New York, N. Y.
90724		St. s.	Mary E. Pierce	21.50	11.65	48.0	13.5	5.8			1871	Buffalo, N. Y.	Port Huron, Mich.
90535		St. s.	Mary E. Roberts	120.66	60.33	93.4	16.5	6.1	50		1873	Chowan County, N. C.	New York, N. Y.
92564		St. p.	Mary F. Carter	87.46	50.37	77.3	22.4	3.6			1903	Clarendon, Ark.	Memphis, Tenn.
92047		St. p.	Mary F. Perley	184.73	127.58	104.0	20.0	5.5			1888	Sammish, Wash.	Seattle, Wash.
92033		St. s.	Mary H. Boyce	932.33	839.10	181.4	34.2	14.0			1888	Grand Haven, Mich.	Grand Haven, Mich.
91880		St. s.	Mary H. Packer	97.85	48.93	93.5	22.0	9.2			1886	Perth Amboy, N. J.	Perth Amboy, N. J.
90808		St. s.	Mary J. Finn	51.24	25.62	74.0	18.2	7.4			1874	Philadelphia, Pa.	Portland, Me.
92351		St. s.	Mary J. Walker	61.16	30.58	65.3	17.5	8.5	50		1891	Bordentown, N. J.	Philadelphia, Pa.
92236		St. p.	Mary L. Hatcher	55.05	55.05	110.4	17.5	3.4			1800	Point Pleasant, W. Va.	Wheeling, W. Va.
91485		St. p.	Mary M. Michael	234.34	234.34	143.3	26.3	4.4			1881	New Albany, Ind.	St. Louis, Mo.
90902		St. s.	Mary P. Bates	70.83	39.10	83.6	17.5	7.7	100		1876	Deering, Me.	Crisfield, Md.
76577		St. s.	Mary U. Githens	160.34	107.00	121.0	20.5	5.8			1885	Indian River, Del.	Wilmington, Del.
90044		St. s.	Mary W. Libby	27.50	13.75	54.1	19.5	4.9	22		1874	Cape Elizabeth, Me.	Portland, Me.
91772		St. s.	Mary and Joseph	12.68	6.34	45.0	11.0	4.3			1885	Norfolk, Va.	Norfolk, Va.
92396		St. s.	Mary and Norman	17.48	11.89	55.3	14.2	5.5			1891	Ashabula, Ohio	Sandusky, Ohio.
141344		St. y.	Maryette	44.50	41.60	59.1	20.0	7.0			1894	Cleveland, Ohio	Cleveland, Ohio.
91317		St. s.	Maryland	16.84	8.42	53.3	13.1	6.1	50		1881	Baltimore, Md.	Charleston, S. C.
91747		St. s.	Maryland	22.62	11.31	51.3	13.3	6.3	40		1884	do	Baltimore, Md.
92156		St. p.	Maryland	859.52	542.83	238.0	38.0	13.0			1890	Wilmington, Del.	New Haven, Conn.
92206		St. s.	MARYLAND	2,419.04	1,692.23	316.4	42.0	20.4			1890	Wyandotte, Mich.	Milwaukee, Wis.
106526		St. s.	Maryland	30.74	15.37	52.0	12.4	3.5			1883	Dover, D. C.	Newbern, N. C.
92298		St. s.	MASANA	2,431.71	1,992.03	292.0	40.2	20.8			1891	Chicago, Ill.	Cleveland, Ohio.
91678		St. s.	Mascot	32.21	16.25	78.0	15.6	4.1			1884	Port Jefferson, N. Y.	Hartford, Conn.
92176		St. s.	Mascot	41.68	20.84	62.5	15.9	6.8	75		1890	Philadelphia, Pa.	Philadelphia, Pa.
92195		St. s.	Mascot	20.43	10.23	45.0	13.5	6.0			1890	Brooklyn, N. Y.	New York, N. Y.
92253		St. p.	Mascot	267.35	199.46	132.0	24.0	5.0			1890	Portland, Oreg.	Portland, Oreg.
92386		St. s.	Mascot	36.10	18.05	63.0	15.5	6.0		10	1894	Brewer, Me.	Mount Desert, Me.
92387		St. s.	Mascot	15.81	7.91	47.5	12.0	5.2	1407		1894	Boston, Mass.	Boston, Mass.
91772		St. s.	Mascotte	137.83	91.01	103.0	22.0	7.7			1885	Wyandotte, Mich.	Detroit, Mich.
91818	K. D. G. Q.	St. s. hp.	Mascotte	684.09	520.43	195.5	30.0	19.6	1,200		1885	Philadelphia, Pa.	New Haven, Conn.
92040		St. s.	Mascotte	10.79	5.40	42.0	11.3	4.5		20	1888	Cleveland, Ohio	Cleveland, Ohio.
92147		St. s.	Mascotte	18.15	9.08	38.0	11.8	4.1	20		1889	Seattle, Wash.	Seattle, Wash.
95331		St. s.	Mascotte	20.98	10.49	55.0	13.6	5.9	36		1872	Petty's Island, N. J.	Philadelphia, Pa.
92592	K. L. W. T.	St. y.	Maspeth	49.73	33.50	75.1	13.5	6.7			1894	Morris Heights, N. Y.	New York, N. Y.
90673		St. p.	Massachusetts	2,606.83	2,171.01	323.8	42.5	15.9		900	1877	Greenpoint, N. Y.	Providence, R. I.
91416		St. s.	Massachusetts	1,415.45	1,041.47	235.0	37.2	18.6			1882	Detroit, Mich.	Milwaukee, Wis.
92123		St. p.	Massachusetts	27.80	13.90	63.0	16.2	4.6			1889	Massachusetts, N. Y.	Pittsburg, N. Y.
92606		St. c. bt.	Massachusetts	119.45	77.99	92.4	17.5	9.1			1894	Lockport, N. Y.	Erie, Pa.
91067		St. s.	Mussena	72.73	45.70	76.9	18.0	5.5			1878	Buffalo, N. Y.	Ogdensburg, N. Y.
92440		St. s.	Mate E.	13.10	9.17	40.6	11.3	5.4			1891	Port Clinton, Ohio	Sandusky, Ohio.
92730		St. y.	Matilda	13.12	8.93	55.0	9.6	5.0			1896	Poughkeepsie, N. Y.	Albany, N. Y.
92304		St. s.	MATOA	2,311.01	1,836.35	290.6	40.3	21.1			1890	Cleveland, Ohio	Cleveland, Ohio.
92021		St. y.	Matt Wagner	53.05	38.03	62.6	12.6	6.3	130		1888	Buffalo, N. Y.	Buffalo, N. Y.
17403		St. p.	Mattano	288.58	240.21	143.4	22.5	6.9	75		1859	Keyport, N. J.	Washington, D. C.
17337	H. W. D. B.	St. p.	Mattawan	774.69	634.72	206.0	27.8	10.0			1862	do	New York, N. Y.
92700	K. M. Q. G.	St. s. hp.	MATKAWAN	3,301.15	2,499.11	324.5	42.4	25.7	300		1893	South Shields, England	Do.
92060		St. p.	Mattie	19.41	9.71	32.2	16.3	3.7			1888	Frederickburg, Va.	Richmond, Va.
92256		St. p.	Mattie K.	61.21	57.44	110.0	20.0	3.5			1891	New Martinsville, W. Va.	Wheeling, W. Va.
92588		St. p.	Mattie M.	14.423	73.45	95.0	24.0	2.8			1894	Memphis, Tenn.	Memphis, Tenn.
90285		St. s.	Mattie Sargent	35.16	17.58	67.7	16.6	6.3		46	1871	Philadelphia, Pa.	Boston, Mass.
91971		St. p.	Mattie Winters	33.98	16.66	53.0	9.6	2.0	75		1887	Helena, Ark.	Memphis, Tenn.
92499		St. s.	MAUCH CHUNK	642.38	406.59	145.0	32.0	14.4	1600		1893	Wilmington, Del.	New York, N. Y.
7910		St. s.	Maud	42.11	21.06	73.0	16.8	6.7			1862	Philadelphia, Pa.	Savannah, Ga.
92212		St. p.	Maud	23.30	23.30	79.0	16.5	3.2	150		1890	Wabasha, Minn.	Chattanooga, Tenn.
92619		St. s.	Maud	9.74	6.59	35.6	7.6	3.2	110		1895	Manchester, Va.	Richmond, Va.
91361		St. s.	Maud S	33.39	16.70	58.6	15.0	7.0			1881	Buffalo, N. Y.	Marquette, Mich.
91383		St. s.	Maud S	45.44	33.69	68.0	16.6	5.7			1881	West Bay City, Mich.	Port Huron, Mich.
91489		St. p.	Maud S	14.89	8.06	50.0	19.0	2.0	18		1862	Charleston, S. C.	Charleston, S. C.
91629		St. s.	Maud S	23.83	14.02	54.5	14.9	5.9	16		1883	Cheboygan, Mich.	Grand Haven, Mich.
92401		St. p.	Maud Howell	31.65	31.65	61.9	15.2	4.7		25	1892	Logansport, La.	New Orleans, La.
91257		St. y.	Maud Lilley	13.79	10.04	48.2	9.2	3.0	12		1880	Spring Lake, Mich.	Grand Haven, Mich.
91849		St. s.	Maud Preston	174.77	157.59	109.0	19.4	6.3	20		1886	St. Joseph, Mich.	Sandusky, Ohio.
90790		St. s.	Maud Sammons	18.82	9.41	37.0	8.6	7.8	15		1874	Cheboygan, Mich.	Grand Haven, Mich.
91056		St. s.	Maud Wilnot	57.17	28.59	76.0	16.5	7.0	96		1878	Pittsburg, Pa.	Pittsburg, Pa.
91783		St. p.	Maude	191.26	101.05	106.0	22.6	4.5			1885	Paducah, Ky.	Memphis, Tenn.
92553		St. s.	MAUDE H.	74.08	38.06	73.4	18.2	8.8	125		1893	Baltimore, Md.	Baltimore, Md.
92414		St. s.	Maurice	86.50	18.25	55.6	15.7	6.5	75		1892	Philadelphia, Pa.	Bridgeton, N. J.

1 Formerly at s. Widgoon.
 2 Formerly light-house at s. Ross.
 3 Formerly at s. James F. Holt.

4 Formerly sch. y. Liberty H. Ware.
 5 Formerly at s. Irene.
 6 Formerly at s. May Queen.

7 Formerly at s. H. and F. Shaw.
 8 Formerly British at. s. Asturian Prince.
 9 Formerly at s. E. A. Souder.

† Estimated.

MERCHANT STEAM VESSELS OF THE UNITED STATES—Continued.

Official No.	Signal letters.	Rig.	Name of vessel.	Gross tonnage.	Net tonnage.	Length.	Breadth.	Depth.	Nominal horsepower.	Indicated horsepower.	When built.	Where built.	Home port (where permanent document issues).
91922		St. a.	Maurice B. Grover	1,995.90	1,585.92	272.0	40.6	21.4			1887	Cleveland, Ohio.....	Cleveland, Ohio.
92171	K. H. B. S.	St. shp.	MAVERICK	1,561.21	1,118.35	240.0	36.2	24.0			1890	Baltimore, Md.....	New York, N. Y.
92302		St. s.	Maxwell	67.46	46.88	80.0	21.0	7.3			1891	West Bay City, Mich.	Detroit, Mich.
91523		St. s.	May	29.69	20.14	60.5	13.6	4.2			1871	Oconto, Wis.....	Grand Haven, Mich.
92440		St. s.	May	14.50	7.25	60.0	9.3	4.0	30		1892	Bordentown, N. J.	Washington, D. C.
92518		St. y.	May	48.20	24.10	80.0	16.0	5.0	150		1893	do.....	Trenton, N. J.
92484		*St. p.	May Bell	63.57	39.61	80.0	20.0	3.6			1892	Grifton, N. C.....	Newbern, N. C.
91815		*St. p.	May Belle	8.39	7.07	39.0	12.3	3.0	110		1885	Withlacoochee, Fla.	Cedar Keys, Fla.
90*21		*St. p.	May Bryan	97.40	97.40	115.0	28.0	4.5			1875	Jeffersonville, Ind.	St. Louis, Mo.
125-23		*St. p.	May Fisher	52.84	52.84	92.0	18.8	4.0	40		1875	Memphis, Tenn.	New Orleans, La.
90044		St. s.	May Flower	12.18	6.09	39.4	11.2	5.8			1865	Buffalo, N. Y.....	Albany, N. Y.
91556		*St. p.	Mayflower	22.95	15.10	51.4	12.9	5.6			1883	Detroit, Mich.	Duluth, Minn.
91929		*St. p.	May Flower	928.85	718.04	187.0	44.0	5.5			1887	Pittsburg, Pa.....	Memphis, Tenn.
91982		St. p.	May Flower	46.63	46.63	66.9	22.4	3.9			1888	Leclair, Iowa.....	Rock Island, Ill.
92030		St. s.	May Flower	38.13	19.07	64.3	15.6	6.7			1888	Sauzastuck, Mich.	Memphis, Tenn.
92247		*St. p.	May Flower	29.88	14.94	50.0	11.3	8.1			1890	Orange, Tex.....	Galveston, Tex.
92263		St. y.	May Flower	41.78	20.88	71.6	13.4	6.8			1888	East Boston, Mass.	Plymouth, Mass.
92318		St. s.	May Flower	22.10	16.04	40.7	11.3	4.8			1891	Seattle, Wash.....	Pt. Townsend, Wash.
92291		*St. p.	May Flower	728.11	424.59	184.2	32.5	10.7			1891	Chelsea, Mass.....	Boston, Mass.
92245		St. s.	May Flower	47.80	23.90	65.8	17.4	6.0			1891	Astoria, Oreg.....	Astoria, Oreg.
91559		St. s.	May French	18.71	9.36	42.2	12.7	6.0			1883	Buffalo, N. Y.....	Buffalo, N. Y.
92*00		St. s.	May Garner	101.00	60.50	94.3	25.0	6.6			1893	Jacksonville, Fla.	Jacksonville, Fla.
91173		*St. p.	May Graham	91.07	91.07	95.6	16.0	3.5	50		1879	St. Joseph, Mich.	Grand Haven, Mich.
92822		St. s.	May Haw	9.48	5.58	45.5	11.5	4.2	10		1894	Crescent City, Fla.	Jacksonville, Fla.
91610		St. s.	May Libbey	58.34	58.34	102.0	13.0	3.2			1883	Ha-tings, Minn.	La Crosse, Wis.
92122		*St. p.	May McWilliams	53.35	26.68	67.3	17.8	8.1			1889	Jersey City, N. J.	New York, N. Y.
91676		St. c. bt.	May Queen	132.55	101.78	96.3	17.8	9.0			1880	Watkins, N. Y.....	New Haven, Conn.
919*0		*St. p.	May Queen	86.37	47.99	74.3	14.8	3.8	38		1886	Seattle, Wash.....	Pt. Townsend, Wash.
92295		St. s.	May Queen	41.09	20.55	71.4	17.0	4.0		70	1891	Lowell, Mass.....	Newburyport, Mass.
92531		St. s.	May Russell	37.26	18.63	60.0	15.6	6.8	125		1893	Baltimore, Md.....	Baltimore, Md.
91222		*St. p.	May T. White	86.27	19.14	61.0	15.8	7.1	52		1880	Philadelphia, Pa.....	Philadelphia, Pa.
92713	K. M. S. B.	St. y.	Mayta	42.42	28.85	79.6	15.3	7.9			1896	Nyack, N. Y.....	New York, N. Y.
92087		St. s.	Mayln	13.22	6.66	45.0	10.4	4.0			1889	Gloicester, Mass.	Provincetown, Mass.
90641		St. s.	Maytham	40.74	20.73	64.4	16.0	8.0	81		1874	Buffalo, N. Y.....	Marquette, Mich.
92219		*St. p.	Mazy	9.91	8.31	37.6	7.4	2.8			1890	Buffalo, N. Y.....	Cincinnati, Ohio.
17487		St. p.	Mechanic	298.75	229.26	127.6	28.2	7.5	85		1856	Camden, N. J.....	Albany, N. Y.
91983		St. s.	Mecosta	1,776.27	1,418.32	281.7	40.6	20.0			1888	West Bay City, Mich.	Detroit, Mich.
91687		St. s.	Medea	9.65	6.91	37.0	9.0	3.7			1884	New York, N. Y.....	Cedar Keys, Fla.
91766		St. s.	Medea	54.02	27.01	67.2	18.2	6.2			1885	Newark, Conn.....	Bridgeport, Conn.
92145		St. s.	Medio	103.73	51.87	83.0	19.6	8.2	275		1889	Philadelphia, Pa.....	Perth Amboy, N. J.
92238		St. s.	Medina	56.00	28.45	66.8	17.1	9.6	1100		1890	Buffalo, N. Y.....	Marquette, Mich.
92189		St. s.	Medora	67.98	56.39	68.5	21.2	5.3			1890	Alna, Me.....	Mt. Desert Ferry, Me.
92654		St. y.	Melba	10.89	7.41	35.5	10.5	5.7			1895	Locust Valley, N. Y.	New York, N. Y.
92683		St. s.	Melba	16.78	8.39	54.6	8.8	4.0			1895	Albany, N. Y.....	Albany, N. Y.
92662		*St. p.	Memphis	220.55	110.28	111.0	26.6	4.0			1885	Memphis, Tenn.	Memphis, Tenn.
92526		St. p.	Memantio	203.48	101.74	98.4	45.0	9.2			1893	Noank, Conn.....	Greenport, N. Y.
91331		St. p.	Menominee River	73.81	36.91	78.0	17.0	8.5	100		1879	Greenbay, Wis.....	Milwaukee, Wis.
17573		St. s.	Mentor	29.47	14.74	54.2	14.2	6.2	64		1868	Cleveland, Ohio.....	Marquette, Mich.
91378		St. s.	Mentor	805.38	257.30	118.0	26.0	9.0			1881	Fort Howard, Wis.	Do.
95706		*St. s.	*Mentor	22.99	11.50	52.9	15.6	6.7			1882	Saugastuck, Mich.	Chicago, Ill.
85659		St. s.	*Mercedes	67.15	33.58	79.0	18.0	7.6			1881	Camden, N. J.....	New York, N. Y.
91969		St. s.	*Mercer	150.45	75.23	93.6	22.0	10.0	350		1888	do.....	Do.
16626		St. s.	Merchant	16.03	8.02	45.0	9.0	4.4	12		1860	Ferrysburg, Mich.	Duluth, Minn.
91094		St. p.	Merchant	405.58	344.53	147.7	29.6	5.4	800		1878	Wilmington, Del.	Charleston, S. C.
91402		St. s.	Merchant	136.66	73.90	87.3	26.5	8.5			1882	Boston, Mass.....	Boston, Mass.
9219*		St. s.	Mercury	164.86	82.43	96.6	23.0	12.9	1350		1890	do.....	Do.
92382		St. s.	Mercy B	90.89	45.45	84.0	20.4	8.0			1891	Berkley, Va.....	Norfolk, Va.
91573	K. B. L. P.	St. s.	*Merida	517.45	357.78	179.3	33.6	12.0			1880	Philadelphia, Pa.....	Wilmington, Del.
92514		St. s.	MERIDA	3,261.44	2,609.83	360.0	45.0	20.8			1893	West Bay City, Mich.	Detroit, Mich.
92533		St. s.	Merle Spalding	36.25	18.12	75.0	16.4	4.0			1893	Red Wing, Minn.	St. Paul, Minn.
91407		St. p.	Mermaid	9.26	7.57	53.1	11.0	2.5		6	1882	Athol, N. C.....	Edenton, N. C.
85540		*St. p.	*Mermaid	14.26	10.41	47.4	11.4	3.9			1878	Peekskill, N. Y.....	New York, N. Y.
92054		*St. p.	Merru	119.72	71.67	94.0	29.0	4.0	30		1884	Stockton, Cal.....	San Francisco, Cal.
91417		St. s.	Merrimac	1,398.67	1,202.26	235.3	37.2	18.7			1882	Detroit, Mich.	Milwaukee, Wis.
92433		*St. p.	Merrimac	211.29	105.65	146.0	32.0	5.7	1100		1892	Salisbury, Mass.	Newburyport, Mass.
92012		St. s.	Merryconag	165.41	82.70	95.8	22.5	8.9			1888	East Deering, Me.	Portland, Me.
91209		St. p.	Merry Wave	8.49	6.80	49.8	11.1	1.9		6	1880	Edenton, N. C.....	Edenton, N. C.
91286		St. s.	Messenger	48.15	27.66	78.0	15.0	6.7	60		1880	Buffalo, N. Y.....	Detroit, Mich.
91773		St. s.	Messenger	37.08	18.54	57.8	13.1	4.4			1885	New Haven, Conn.	New Haven, Conn.
9388		*St. p.	Messenger	126.45	95.41	100.0	16.0	3.0			1891	Portland, Oreg.....	Portland, Oreg.
92190		St. s.	Messenger	14.67	7.34	44.6	9.9	3.0			1892	Wilmington, N. C.	Newbern, N. C.
169.8		St. p.	Meta	298.53	248.72	140.4	25.6	6.7			1863	Brooklyn, N. Y.....	Perth Amboy, N. J.
92068		St. s.	Meta	46.46	25.48	58.5	13.8	6.0	30		1888	Lakebay, Wash.....	Tacoma, Wash.

* Formerly st. p. Carl Schurz.

* Formerly st. s. Hattie A. Fox.

* Formerly st. s. Gladisfen.

* Formerly st. s. Maracaibo.

* Formerly st. s. Gracie.

† Estimated.

MERCHANT STEAM VESSELS OF THE UNITED STATES—Continued.

Official No.	Signal letters.	Rig.	Name of vessel.	Gross tonnage.	Net tonnage.	Length.	Breadth.	Depth.	Nominal horsepower.	Indicated horsepower.	When built.	Where built.	Home port (where permanent document issues).
92332		St. a.	Meta	31.16	15.58	57.9	15.7	7.0			1891	Brooklyn, N. Y.	New York, N. Y.
92664		St. p.	Metaline	218.27	159.72	108.0	17.8	4.9	158	†222	1895	Newport, Idaho	Fort Benton, Mont.
92467		St. p.	Metanora	105.07	97.30	87.0	21.5	3.4			1893	Palatka, Fla.	Jacksonville, Fla.
91313		St. s.	Meteor	95.57	55.59	92.5	18.6	8.5	285		1881	Wilmington, Del.	Wilmington, Del.
91327		St. s.	Meteor	423.76	336.80	182.0	23.0	8.7			1883	Philadelphia, Pa.	Baltimore, Md.
92068		St. p.	Meteor	111.42	55.71	101.0	18.8	5.7	250	400	1888	Mosspoint, Miss.	Pensacola, Fla.
17608		St. p.	Metropolis	425.49	321.38	183.3	26.4	9.1	438		1868	Trenton, Mich.	Detroit, Mich.
18285	H. P. C. R.	St. s.	Metropolitan	1,232.51	906.66	253.0	37.0	10.0			1863	New Baltimore, N. Y.	New London, Conn.
91411	J. V. T. F.	St. s.	Mexico	1,797.44	1,340.72	275.0	36.0	20.7	1,500		1842	San Francisco, Cal.	Portland, Ore.
92457		St. p.	Mexico	16.61	16.61	49.0	14.1	2.5			1891	Hartford, Conn.	New York, N. Y.
91891		St. s.	Miami	228.58	191.26	131.7	28.0	9.5	†255		1888	Marine City, Mich.	Toledo, Ohio
92685	K. M. P. H.	St. shp.	MIAMI	3,019.62	2,292.12	307.5	42.0	25.6	1,300†		1891	Sunderland, England	New York, N. Y.
91757		St. s.	Michael Davitt	24.71	12.36	52.0	13.6	6.7	†25		1885	Buffalo, N. Y.	Buffalo, N. Y.
92440		St. s.	Michael J. Coffey	24.09	11.05	67.2	18.0	8.0			1892	West Troy, N. Y.	New York, N. Y.
91820		St. s.	Michigan	42.09	21.05	62.4	13.8	6.5			1885	Portland, Ore.	Detroit, Wash.
91652		St. s.	Michigan Central	1,522.00	999.72	263.3	45.6	15.3	60		1884	Wyandotte, Mich.	Detroit, Mich.
90312		St. s.	Michigan	188.46	100.19	124.0	26.0	7.6			1871	Portland, Conn.	New York, N. Y.
18981		St. p.	Middlesex	641.38	445.33	201.0	33.0	14.0			1864	Brooklyn, N. Y.	Do.
92699	K. M. Q. F.	St. s.	Middletowns	1,554.28	1,164.64	243.3	45.6	14.0	1,000		1896	Philadelphia, Pa.	Hartford, Conn.
92330		St. s.	Midget	64.77	64.77	70.4	22.0	3.5	125		1891	Leclaire, Iowa	Galena, Ill.
90729		St. p.	Midland	402.88	276.60	132.0	27.6	10.4			1872	Brooklyn, N. Y.	New York, N. Y.
91581		St. s.	Mignon	7.79	6.97	25.5	7.4	3.3	7		1883	Philadelphia, Pa.	Philadelphia, Pa.
91826		St. s.	Mikado	23.08	19.90	63.0	11.3	5.0			1886	Portland, Ore.	Pt. Townsend, Wash.
91867		St. s.	Mikado	91.59	58.91	65.3	19.1	6.6	50		1886	Stratford, Conn.	New Haven, Conn.
92158		St. p.	Mike W. Moore	70.81	67.27	72.0	20.0	3.5			1890	Selddon, Ala.	Mobile, Ala.
92692		St. p.	Milred	19.76	19.76	54.5	11.0	3.2			1896	Vicksburg, Miss.	Vicksburg, Miss.
92492		St. p.	Mill Boy	41.10	38.15	60.0	22.2	10.1			1893	Herrmann, Mo.	St. Louis, Mo.
90923		St. s.	Millen Griffith	115.47	67.74	106.0	11.5	4.9			1875	Brooklyn, N. Y.	New York, N. Y.
91633		St. s.	Millie	12.97	6.49	42.0	11.5	4.9			1883	San Francisco, Cal.	San Francisco, Cal.
92689		St. s.	Millie K. Ridgway	51.58	32.09	85.0	20.0	6.0	120		1896	Wilmington, Del.	Philadelphia, Pa.
92413		St. p.	Mill James	51.07	25.51	45.0	16.0	7.6			1892	St. Francis, Ark.	Memphis, Tenn.
92027		St. s.	Milton	19.42	14.57	58.0	9.8	4.3			1876	Deseronto, Ontario	Ogdensburg, N. Y.
92185		St. s.	Milton	23.88	11.94	44.6	12.2	4.9	31		1890	Porter, Ore.	Coos Bay, Ore.
90162		St. p.	Milton D. Ward	544.10	421.06	182.5	28.5	7.8	500		1870	Marine City, Mich.	Detroit, Mich.
90912		St. y.	Milton S. Price	27.80	27.80	72.5	13.9	4.4	15		1873	Syracuse, N. Y.	Philadelphia, Pa.
91150		St. s.	Milwaukee	1,770.10	1,571.26	264.9	36.7	16.4	510		1879	Cleveland, Ohio.	Buffalo, N. Y.
91218		St. p.	Milwaukee	349.48	349.48	136.5	30.3	5.3			1880	Jeffersonville, Ind.	Dubuque, Iowa.
92099		St. p.	Milwaukee	52.22	28.11	64.7	18.0	9.0	175		1889	Sheboygan, Wis.	Milwaukee, Wis.
92569		St. p.	Mima	62.72	33.68	66.0	17.0	3.2			1894	Memphis, Tenn.	Memphis, Tenn.
92210		St. y.	Mina	17.71	8.86	47.8	10.5	3.0	140		1890	Boston, Mass.	Chicago, Ill.
92516		St. s.	Mina	56.08	28.04	75.2	17.3	6.6			1893	Lake Charles, La.	Galveston, Tex.
180304		St. y.	Mindora	158.48	83.47	138.2	19.0	12.3			1884	Brooklyn, N. Y.	New York, N. Y.
17928		St. p.	Mineola	620.21	417.13	156.0	33.5	12.0	125		1868	do	Do.
92272	K. J. H. B.	St. shp.	MINEOLA	2,438.21	1,891.71	275.1	37.9	19.4	250		1887	Sunderland, England	San Francisco, Cal.
92639		St. s.	Mineral City	57.66	28.83	70.4	16.0	5.3	†120		1895	Mt. Clemens, Mich.	Detroit, Mich.
16622		St. s.	Mineral Rock	428.09	296.04	167.5	27.5	13.3			1856	Buffalo, N. Y.	Port Huron, Mich.
91650		St. s.	Minerva	21.48	10.74	54.6	14.0	6.0			1883	Baltimore, Md.	Washington, D. C.
91822		St. s.	Minerva	38.05	19.03	57.0	15.0	6.0	120		1846	Philadelphia, Pa.	Philadelphia, Pa.
92673		St. s.	Mink	14.64	9.51	37.2	7.0	6.8			1895	Florence, Ore.	Yaquina, Ore.
91354		St. s.	Minna	17.03	17.03	47.0	10.4	4.8			1876	Buffalo, N. Y.	Port Huron, Mich.
91125		St. s.	Minnehaha	18.45	9.23	50.6	16.5	4.1	30		1879	Portland, Me.	Deer Isle, Me.
92687		St. p.	Minnehaha	46.40	46.40	60.0	18.0	3.0	†60		1896	Paducah, Ky.	Memphis, Tenn.
91939		St. s.	Minneapolis	43.35	21.67	66.9	16.2	5.5	80		1887	Newburyport, Mass.	Perth Amboy, N. J.
91272		St. s.	Minnesota	1,138.03	903.10	206.9	38.8	18.5			1880	Milwaukee, Wis.	Milwaukee, Wis.
90113		St. p.	Minnie	20.32	10.16	48.9	13.0	5.6	36		1869	Philadelphia, Pa.	Philadelphia, Pa.
90210		St. p.	Minnie	40.00	40.00	83.2	18.0	3.3	20		1869	California, Pa.	New Orleans, La.
91477		St. s.	Minnie	167.11	86.76	106.5	23.5	11.0			1842	Mystic River, Conn.	New London, Conn.
135276		St. p.	Minnie No. 2	312.76	312.76	125.0	39.0	5.0	356		1877	Cincinnati, Ohio	Cincinnati, Ohio.
91462		St. s.	Minnie B	30.22	21.54	67.0	14.1	5.3			1882	Chicago, Ill.	Chicago, Ill.
91774		St. s.	Minnie K	37.67	18.84	39.5	15.2	3.5			1885	Ogdensburg, N. Y.	Ogdensburg, N. Y.
91674		St. s.	Minnie M	447.83	295.67	133.3	26.0	10.8			1884	Detroit, Mich.	Grand Haven, Mich.
91606		St. s.	Minnie Karl	23.06	13.17	52.5	13.0	6.3			1883	Sheboygan, Wis.	Marquette, Mich.
91792		St. p.	Minnie Lee	98.00	98.00	126.4	22.4	4.9	70		1885	Mobile, Ala.	Mobile, Ala.
91135		St. s.	Minnie Maytham	12.78	6.39	42.3	12.3	5.5	40		1879	Buffalo, N. Y.	Baltimore, Md.
92077		St. s.	Minnie Schneider	32.86	32.86	70.5	15.2	4.6	†144		1889	Galena, Ill.	Rock Island, Ill.
91706		St. p.	Minnie Thomas	20.45	13.08	66.6	22.8	2.6			1881	Booneville, Mo.	Kansas City, Mo.
91275		St. s.	Minnie Warren	13.52	6.76	46.3	12.0	4.6	15		1869	Buffalo, N. Y.	Grand Haven, Mich.
91342		St. s.	Minnie Wheeler	261.54	189.62	124.8	24.5	7.8			1881	Baltimore, Md.	Baltimore, Md.
92001		St. s.	Minnie E. Kelton	632.13	503.40	171.0	35.0	11.3			1894	West Bay City, Mich.	Port Huron, Mich.
91184		St. s.	Minnie And Irvin	17.19	12.30	50.8	13.8	4.1			1879	Greenport, N. Y.	Provincetown, Mass.
92476		St. y.	Miriam	10.21	5.11	36.2	10.0	5.3			1892	Boston, Mass.	Fall River, Mass.
91709		St. s.	Mischief	20.46	10.23	48.8	13.5	6.6			1884	Greenpoint, N. Y.	New York, N. Y.
90376		St. s.	Missisquoi	35.32	17.96	58.0	17.0	6.3			1872	Brooklyn, N. Y.	Do.

† Formerly st. a. Nuhpa.

‡ Formerly British st. shp. Nerito.

§ Formerly British st. a. Florence.

¶ Formerly st. y. Norma.

* Formerly British st. a. Mineola.

† Formerly st. a. Marv.

‡ Formerly st. p. Ellen M. McCoy.

† Estimated.

MERCHANT STEAM VESSELS OF THE UNITED STATES—Continued.

Official No.	Signal letters.	Rig.	Name of vessel.	Gross tonnage.	Net tonnage.	Length.	Breadth.	Depth.	Nominal horsepower.	Indicated horsepower.	When built.	Where built.	Home port (where permanent document issues).
92670		St. y.	Mississippi	6.34	5.11	47.0	10.6	2.3			1895	Alexandria Bay, N. Y.	Cape Vincent, N. Y.
91164		St. p.	Missouri	340.59	340.59	191.7	31.7	6.3			1879	Metropolis, Ill.	St. Louis, Mo.
91750		St. a.	Mistletoe	43.92	21.96	75.3	16.4	4.4			1885	Norwalk, Fla.	Tampa, Fla.
92519		St. a.	Mizpah	7.66	6.62	27.0	12.0	4.2			1891	Noank, Conn.	Stonington, Conn.
92537		St. a.	Mizpah	8.74	6.55	46.9	11.6	5.3			1878	Boston, Mass.	Lubec, Me.
92115		St. p.	Moark	54.66	27.33	57.7	12.3	2.2			1879	St. Francis, Ark.	Memphis, Tenn.
90530		St. a.	Mocking Bird	177.76	113.42	123.4	23.0	8.5	280		1873	Port Huron, Mich.	Port Huron, Mich.
92119		St. a.	Mocking Bird	21.27	15.79	31.5	11.8	2.7		9	1879	Tacoma, Wash.	Tacoma, Wash.
92430		St. p.	Mocking Bird	71.74	35.98	67.0	20.7	3.2			1885	Bay City, Mich.	Port Huron, Mich.
91263		St. p.	Modoc	929.83	779.05	204.0	42.3	8.0	566		1880	Oakland, Cal.	San Francisco, Cal.
92103		St. p.	Modoc	372.08	337.55	142.1	30.1	4.4	1175		1889	Portland, Ore.	Portland, Ore.
91875		St. p.	Mogul	72.90	36.45	60.0	20.0	4.0	15		1876	Charleston, S. C.	Charleston, S. C.
92415		St. a.	Mogul	23.24	13.95	56.5	13.9	3.5			1889	Huron, Ohio	Sandusky, Ohio.
90931		St. p.	Mohave	188.03	188.03	149.5	31.6	3.1			1875	San Francisco, Cal.	Nogales, Ariz.
5076		St. a.	Mohawk	604.29	481.52	193.0	31.3	8.2			1870	Keyport, N. J.	New York, N. Y.
90394		St. a.	Mohawk	10.31	5.41	39.8	11.6	5.3	40		1872	Buffalo, N. Y.	Baltimore, Md.
91598		St. a.	Mohawk	20.03	16.40	47.0	13.7	3.0			1883	Fairport, Ohio	Cleveland, Ohio.
92329		St. a.	MOHAWK	2,357.64	1,616.68	292.9	41.7	23.0			1933	Wyandotte, Mich.	Buffalo, N. Y.
92998	K. M. Q. C.	St. a.	MOHAWK	2,783.53	2,156.83	265.0	43.0	16.8	1,800		1906	Chester, Pa.	New London, Conn.
92361		St. a.	Mohegan	1,216.51	1,014.14	225.0	39.2	14.1			1914	Marine City, Mich.	Toledo, Ohio.
92705	K. M. R. C.	St. a.	MOHOGAN	2,783.53	2,150.93	265.0	43.0	16.8	1,200		1896	Chester, Pa.	New London, Conn.
91248		St. p.	Moline	192.13	192.13	126.2	26.2	4.0	120		1880	Cincinnati, Ohio	Rock Island, Ill.
91930		St. a.	Mollie	12.06	6.03	45.0	10.0	4.6			1887	Berkley, Va.	Norfolk, Va.
92483		St. a.	Mollie L	22.92	18.16	47.0	11.5	4.1	20		1892	Ludington, Mich.	Brashear, La.
91677		St. a.	Mollie Mohr	10.85	5.43	50.0	14.0	4.0	15		1884	San Jacinto, Tex.	Galveston, Tex.
90004		St. a.	Mollie Spencer	53.47	26.74	72.0	16.0	8.0			1869	Buffalo, N. Y.	Chicago, Ill.
17415		St. a.	Mollie Wrentz	19.03	9.52	60.0	10.0	3.0	20				Edenton, N. C.
92163		St. a.	Mollie L. Farmer	21.54	10.77	51.0	15.0	3.8	30		1890	Bethel, N. C.	Do.
90801		St. a.	Molly	29.36	19.44	34.5	13.8	3.6			1875	Poughkeepsie, N. Y.	Bridgeport, Conn.
8897		St. a.	Molyneux	17.00	17.00	60.0	12.0	7.0			1872	Bordentown, N. J.	Galveston, Tex.
90824		St. a.	Monarch	195.47	97.74	109.0	26.0	12.7	450		1875	San Francisco, Cal.	San Francisco, Cal.
91478		St. a.	Monarch	43.24	43.24	71.2	14.3	3.4			1882	Quincy, Ill.	Burlington, Iowa.
91504		St. a.	Monarch	143.48	83.43	105.0	22.0	11.0			1882	Charles on S. C.	Pensacola, Fla.
92078		St. a.	Monarch	146.69	76.73	88.1	22.6	9.0			1889	West Bay City, Mich.	Marquette, Mich.
92472		St. p.	Monie Baner	45.36	45.36	73.0	17.5	8.0			1892	Goconda, Ill.	Patterson, Ky.
16428		St. p.	Monitor	37.84	18.92	70.8	15.4	7.2			1862	Chicago, Ill.	Chicago, Ill.
91472		St. a.	Monitor	68.12	34.06	77.5	16.3	7.4	36				Bought of United States
92422		St. a.	Monitor	15.22	9.14	48.2	12.0	2.9			1882	Huron, Ohio	Sandusky, Ohio.
92472	K. F. G. R.	St. a.	Monmouth	1,410.34	931.41	260.5	35.1	14.0		2,500	1888	Philadelphia, Pa.	New York, N. Y.
16795		St. p.	Monohansett	489.69	347.84	174.8	28.2	9.6			1882	New York, N. Y.	New Bedford, Mass.
100156		St. a.	Monohansett	572.71	450.79	164.8	31.9	9.4	850		1872	Gibraltar, Mich.	Port Huron, Mich.
90435		St. p.	Montana	734.25	567.95	172.0	35.8	12.0			1872	Brooklyn, N. Y.	New York, N. Y.
90501		St. a.	Montana	1,535.59	1,342.51	236.3	36.0	14.0	460		1872	Port Huron, Mich.	Buffalo, N. Y.
90775		St. c. bt.	Montauk	92.09	73.04	98.2	17.6	6.7			1875	Lockport, Ill.	Chicago, Ill.
91216		St. a.	Montauk	139.28	95.15	116.0	18.7	7.3			1880	Kennebunk, Me.	Greenport, N. Y.
92259		St. p.	MONTAUK	1,087.82	838.90	196.0	37.4	14.1	80		1890	Newburg, N. Y.	New York, N. Y.
92394		St. p.	Montauk	570.94	449.47	175.0	31.0	9.6			1891	Wilmington, Del.	Sag Harbor, N. Y.
92645		St. a.	Montauk	121.98	51.01	98.6	22.0	10.0	1500		1895	do.	New York, N. Y.
91903		St. p.	MONTECLAIR	1,095.95	901.06	218.5	35.4	13.8			1886	Newburg, N. Y.	Do.
91684		St. a.	Monteagle	1,273.17	1,034.62	213.5	35.0	19.8			1884	Buffalo, N. Y.	Oswego, N. Y.
92382		St. p.	Monte Cristo	187.77	126.08	90.2	24.1	3.9	100		1891	Ballard, Wash.	Seattle, Wash.
91628		St. p.	Monterey	107.93	74.18	92.0	18.8	3.4			1883	Pittsburg, Pa.	Pittsburg, Pa.
91460		St. p.	Montesano	112.55	67.01	79.6	17.8	4.4			1882	Astoria, Ore.	Cook Bay, Ore.
92085		St. p.	Montesano	267.12	207.43	110.0	23.0	5.0			1889	Cosmopolis, Wash.	Pt. Townsend, Wash.
92015		St. p.	Montezuma	16.19	16.19	49.2	12.1	3.5			1888	Vincennes, Ind.	Cairo, Ill.
17016		St. p.	Monticello	650.64	487.26	160.0	33.0	13.0			1866	Brooklyn, N. Y.	New York, N. Y.
92443		St. a.	Monticello	226.98	174.92	114.6	22.0	8.8			1892	Ballard, Wash.	San Francisco, Cal.
91015		St. p.	Monachio	810.94	624.46	197.6	45.0	13.5			1877	Hoboken, N. J.	New York, N. Y.
9814		St. a.	Morgan	137.15	85.54	115.0	24.2	8.0	70		1868	Brooklyn, N. Y.	Do.
17651	J. C. N. B.	St. p.	Morgan	994.31	637.18	219.9	33.1	16.6	500		1865	Wilmington, Del.	New Orleans, La.
92517		St. a.	Morgan	29.91	14.96	65.0	12.5	5.6			1891	Rome, N. Y.	Marquette, Mich.
90884	J. R. Q. N.	St. shp.	Morgan City	2,209.54	1,765.94	281.0	38.1	20.1	500		1876	Wilmington, Del.	New Orleans, La.
91705	K. C. Q. H.	St. a.	Morning Star	471.05	290.45	131.3	29.9	12.2			1884	Bath, Me.	Boston, Mass.
92463		St. a.	Morning Star	9.84	6.54	34.5	9.2	4.1			1880	Mo'ford, Ontario	Marquette, Mich.
92397		St. p.	Morning Star	86.60	46.51	95.0	20.4	2.4	20		1894	Allegan, Mich.	Vicksburg, Va.
16988		St. p.	Morris town	682.47	547.31	198.0	44.0	12.4			1865	Hoboken, N. J.	New York, N. Y.
17112		St. a.	Morris L. Keen	21.13	10.57	49.9	13.6	5.3	42		1865	Philadelphia, Pa.	Baltimore, Md.
92534		St. y.	Moselle	12.47	6.24	43.9	8.3	4.7			1892	Cayuga, N. Y.	Oswego, N. Y.
91806		St. a.	Moses Adams	22.05	12.07	49.4	17.3	4.1			1885	Essex, Mass.	Gloucester, Mass.
92174		St. a.	Mosher	68.18	34.08	64.6	17.2	10.1			1890	Chicago, Ill.	Chicago, Ill.
91243		St. p.	Mosquito	20.05	14.70	58.4	19.4	3.7			1880	Greenpoint, N. Y.	Patrbogue, N. Y.
90111		St. p.	Mount Clare	191.36	191.36	134.5	25.8	4.8			1868	Wheeling, W. Va.	Cincinnati, Ohio.

¹ Formerly st. p. Castleton.

² Formerly st. a. E. W. Molyneux.

³ Formerly } U. S. Eng. Dept. st. a. Molyneux.

⁴ Formerly U. S. st. a. Monitor.

⁵ Formerly st. a. Ira H. Owens.

⁶ Formerly st. a. Fort Lea.

⁷ Formerly British st. a. Othello.

[†] Estimated.

MERCHANT STEAM VESSELS OF THE UNITED STATES—Continued.

Official No.	Signal letters.	Rig.	Name of vessel.	Gross tonnage.	Net tonnage.	Length.	Breadth.	Depth.	Nominal horsepower.	Indicated horsepower.	When built.	Where built.	Home port (where permanent document issues).
91128		S p.	Mount Desert.....	457.16	283.85	162.4	27.1	9.6	428		1879	Bath, Me	Rockland, Me.
90826		*St. p.	Mount Eden.....	73.66	62.76	89.5	24.0	4.6	25		1875	Stockton, Cal.	San Francisco, Cal.
92004	K. F. G. D.	St. p.	Mount Hope.....	880.08	440.04	193.1	58.8	11.5	1,100		1888	Chelsea, Mass.	Providence, R. I.
90374		St. p.	Mountain Belle.....	193.76	140.0	140.0	27.0	4.4			1869	Pittsburg, Pa.	La Crosse, Wis.
91980		St. s.	Mountain Buck.....	81.97	19.21	50.0	15.0	4.2			1888	Nasel, Wash.	Astoria, Oreg.
90979		*St. p.	Mountain Queen.....	718.63	510.62	176.0	32.0	7.5			1877	The Dalles, Oreg.	Portland, Oreg.
91545		St. s.	Mountaineer.....	57.84	28.92	64.2	18.8	6.5			1883	Chinook, Wash.	Pt. Townsend, Wash.
92203		St. p.	Mountaineer.....	110.52	110.52	122.0	20.2	4.0			1890	Marietta, Ohio.	Wheeling, W. Va.
91765		St. p.	Multnomah.....	812.62	278.25	143.0	28.0	5.3			1885	East Portland, Oreg.	Pt. Townsend, Wash.
91244		St. s.	Municipal.....	63.21	31.61	83.1	19.5	7.8			1880	Brooklyn, N. Y.	New York, N. Y.
92197		St. s.	Munnatawket.....	204.63	102.32	117.0	22.4	8.5	100		1890	New London, Conn.	Stonington, Conn.
145171		St. s.	Munson.....	26.08	13.04	57.6	14.8	6.1			1878	Saugatuck, Mich.	Chicago, Ill.
91813		St. p.	Musconetcong.....	846.38	618.02	197.6	35.3	13.1			1885	Newburg, N. Y.	New York, N. Y.
91230		St. p.	Musie.....	321.53	321.53	158.0	47.0	4.5			1880	New Albany, Ind.	Cincinnati, Ohio.
92421		St. s.	Musie.....	92.59	67.02	93.0	20.5	8.2	200		1892	South Haven, Mich.	Grand Haven, Mich.
9466		St. p.	Muskegon.....	662.20	485.65	193.7	29.0	12.0			1871	Manitowoc, Wis.	Milwaukee, Wis.
130471	K. J. Q. D.	St. y.	Muskoka.....	26.19	15.83	60.0	12.4	6.0		140	1890	Branchport, N. J.	New York, N. Y.
91829		St. p.	Musser.....	163.63	163.63	137.0	24.0	4.6			1840	Leclair, Iowa.	Rock Island, Ill.
9224		St. s.	Mutual.....	66.84	33.42	82.0	18.9	8.4			1890	Athens, N. Y.	New York, N. Y.
92041		St. s.	Myakka.....	14.67	7.34	40.8	13.4	5.5			1894	Morris Heights, N. Y.	Key West, Fla.
92566	K. M. H. G.	St. p.	Myles Standish.....	700.42	539.92	197.8	33.6	10.9	1,300		1895	Chelsea, Mass.	Boston, Mass.
105094		St. p.	Myndert Starn.....	508.02	436.95	182.0	28.0	8.6			1871	Brooklyn, N. Y.	New York, N. Y.
92164		St. y.	Myopia.....	16.92	10.12	54.7	11.1	4.2	160		1889	Boston, Mass.	Boston, Mass.
92591		St. s.	Myri.....	12.05	7.43	38.8	10.0	4.0	18		1894	Myrtlepoint, Oreg.	Coos Bay, Oreg.
92650		St. y.	Myron W. Moyer.....	13.87	9.43	30.2	9.2	5.0			1895	Buffalo, N. Y.	Buffalo, N. Y.
92576		St. s.	Myrtle.....	25.35	12.68	52.7	14.7	6.8			1894	do	do
92177		St. s.	Myrtle M. Ross.....	156.35	108.11	113.2	20.0	7.1	100		1890	South Haven, Mich.	Grand Haven, Mich.
91450		St. s.	Myrtle L. McCluer.....	14.14	9.59	51.4	9.7	4.3	13		1882	Spring Lake, Mich.	do
91474		St. y.	Mystery.....	14.80	7.20	46.0	10.0	6.2			1841	Providence, R. I.	Buffalo, N. Y.
91823		St. s.	Mystery.....	97.96	72.57	72.4	20.5	6.1			1886	Tottenville, N. Y.	Coldspring, N. Y.
17740		St. y.	Mystic.....	74.90	50.86	86.0	20.0	6.0	40		1867	Mystic, Conn.	Erie, Pa.
90313		St. s.	Mystic.....	63.52	31.76	76.5	18.0	8.8	225		1871	Sandusky, Ohio.	Duluth, Minn.
90782		St. s.	Mystic.....	29.69	14.85	52.1	16.5	4.5			1875	South Norwalk, Conn.	Portsmouth, N. H.
92301		St. s.	Mystic.....	27.52	13.76	47.8	15.0	6.5			1891	Eagle Harbor, Wash.	Seattle, Wash.
92717		St. s.	Mystic.....	61.25	27.22	85.0	17.8	5.5			1896	Westerly, R. I.	Stonington, Conn.
92714		St. y.	Mystic Shrine.....	10.67	6.72	34.5	9.5	4.0			1896	Haddam, Conn.	Hartford, Conn.
91942		St. s.	Myth.....	29.39	22.30	62.1	11.0	4.2			1884	Geneva, N. Y.	St. Augustine, Fla.
N.													
180271		St. bge.	N. P.....	42.00	41.00	61.0	19.0	4.5			1883	Duluth, Minn.	Duluth, Minn.
130500	K. H. M. V.	St. s.	N. and W. 1.....	311.47	155.74	125.0	25.0	14.7	375		1890	Camden, N. J.	Philadelphia, Pa.
130512	K. H. S. B.	St. s.	N. and W. 2.....	311.47	155.74	125.0	25.0	14.7	600		1890	do	do
130226		St. s.	N. Boutin.....	46.95	23.48	68.0	18.0	8.6			1882	Buffalo, N. Y.	Marquette, Mich.
130207		St. s.	N. Hayden.....	133.37	66.69	87.8	26.0	8.5			1881	Boston, Mass.	Boston, Mass.
130185		St. s.	N. McGraft.....	11.14	5.57	35.9	12.4	4.4	10		1880	Grand Haven, Mich.	Grand Haven, Mich.
18755		St. s.	N. Mills.....	391.49	305.91	164.4	29.9	11.6	400		1870	Vicksburg, Mich.	Port Huron, Mich.
130095		St. s.	N. B. Gates.....	28.75	14.38	58.1	15.0	7.0	151		1877	Lorain, Ohio.	Cleveland, Ohio.
18287		St. s.	N. B. Starbuck.....	70.58	35.29	72.0	18.0	9.3			1865	New Baltimore, N. Y.	New York, N. Y.
130314		St. s.	N. F. Jones.....	23.87	14.75	53.5	13.1	5.1			1884	Baltimore, Md.	do
180388		St. s.	N. H. Bruno.....	12.38	7.05	53.2	8.5	3.3		75	1885	Saginaw City, Mich.	Duluth, Minn.
80022		St. s.	N. J. Nelson.....	20.54	16.48	46.0	16.0	4.0			1868	Sheldonville, Mass.	New York, N. Y.
130025		St. s.	N. M. Jones.....	34.68	17.34	83.0	17.0	6.7	75		1871	Pittsburg, Pa.	Memphis, Tenn.
18512		St. s.	N. W. A. Cobb.....	25.85	12.93	56.5	11.8	4.5	10		1867	Norfolk, Va.	Richmond, Va.
292		St. s.	N. Y. Cent'l Ltg. Co. No. 1.....	67.54	33.77	75.0	18.3	7.6			1861	Chester, Pa.	New York, N. Y.
91179		St. s.	N. Y. Cent'l Ltg. Co. No. 5.....	380.68	322.23	92.7	30.5	10.8			1879	Philadelphia, Pa.	do
95553		St. s.	N. Y. Cent'l Ltg. Co. No. 6.....	62.86	33.30	67.0	18.4	8.0			1879	Communipaw, N. J.	do
105879		St. s.	N. Y. Cent'l Ltg. Co. No. 7.....	37.65	18.83	56.2	17.3	6.3			1880	Brooklyn, N. Y.	do
100272		St. s.	N. Y. Cent'l Ltg. Co. No. 8.....	99.82	49.91	88.0	20.5	9.9			1881	do	do
76485		St. s.	N. Y. Cent'l Ltg. Co. No. 9.....	103.81	51.61	85.0	20.3	9.1			1884	Philadelphia, Pa.	do
126349		St. s.	N. Y. Cent'l Ltg. Co. No. 10.....	77.04	38.52	79.2	18.0	8.6			1886	Camden, N. J.	do
128402		St. s.	N. Y. Cent'l Ltg. Co. No. 11.....	411.69	319.92	102.0	30.5	10.7			1886	do	do
100415		St. s.	N. Y. Cent'l Ltg. Co. No. 12.....	103.24	51.62	82.0	19.5	9.5			1887	do	do
155151		St. s.	N. Y. Cent'l Ltg. Co. No. 13.....	103.24	51.62	82.0	19.5	9.5			1887	do	do
130522		St. s.	N. Y. Cent'l Ltg. Co. No. 14.....	404.52	331.27	101.0	30.5	10.9			1890	Elm Park, N. Y.	do
130529		St. s.	N. Y. Cent'l Ltg. Co. No. 15.....	176.50	115.31	100.0	28.5	9.3			1891	Brooklyn, N. Y.	do
130527		St. s.	N. Y. Cent'l Ltg. Co. No. 16.....	404.52	331.27	101.0	30.5	10.9			1891	Elm Park, N. Y.	do
130525		St. s.	N. Y. Cent'l Ltg. Co. No. 17.....	147.08	73.53	90.0	22.5	10.4			1891	Newburg, N. Y.	do
130531		St. s.	N. Y. Cent'l Ltg. Co. No. 18.....	103.58	51.79	80.0	20.0	9.4			1891	do	do
130532		St. s.	N. Y. Cent'l Ltg. Co. No. 19.....	85.27	42.64	75.6	19.7	9.0			1891	Tottenville, N. Y.	do
130540		St. s.	N. Y. Cent'l Ltg. Co. No. 20.....	83.33	41.67	79.8	19.6	8.9			1891	Elm Park, N. Y.	do

1 Formerly st. p. Two Brothers.
 2 Formerly st. y. New Jersey.
 3 Formerly st. p. Americus.
 4 Formerly st. p. White Foam.

5 Formerly st. s. American Eagle.
 6 Formerly st. s. Mohawk Valley.
 7 Formerly st. s. Hattie M. Spraker.
 8 Formerly st. s. Alloe.

9 Formerly st. s. Ivanhoe.
 10 Formerly st. s. J. H. Rutter.
 11 Formerly st. s. Chauncy M. Depew.
 12 Formerly st. s. Charles A. Pool.

13 Formerly st. s. Interstate.
 14 Formerly st. s. Oakland.
 15 Estimated.
 16 Naphtha.

MERCHANT STEAM VESSELS OF THE UNITED STATES—Continued.

Official No.	Signal letters.	Rig.	Name of vessel.	Gross tonnage.	Net tonnage.	Length.	Breadth.	Depth.	Nominal horsepower.	Indicated horsepower.	When built.	Where built.	Home port (where permanent document issues).
18750		St. a.	Nabby C	32.67	16.34	59.5	15.5	6.0	50		1873	Norfolk, Va.	Plymouth, Mass.
130249	J. W. V. M.	St. shp.	Nacooches	2,680.00	1,905.24	280.0	40.7	15.8			1882	Chester, Pa.	Savannah, Ga.
130640		St. y.	Nada	39.69	24.57	67.4	11.6	6.0			1893	City Island, N. Y.	New York, N. Y.
130416		St. a.	Nahanaada	91.02	45.51	89.0	20.6	7.5	†200		1888	Bath, Me.	Bath, Me.
18766		St. a.	Nahant	1,204.18	1,038.10	213.3	35.0	16.2			1873	Detroit, Mich.	Cleveland, Ohio.
130315		St. a.	Naisid	173.77	173.77	128.3	24.0	3.9	80		1884	Columbus, Ga.	Apalachicola, Fla.
130691		St. a.	Naisid	11.24	8.04	55.0	9.8	4.0			1895	Portland, Ore.	Portland, Ore.
130219	J. V. W. B.	St. y.	Namoussa	616.29	308.15	219.4	26.4	18.0	1,000		1882	Newburg, N. Y.	New York, N. Y.
130693		St. y.	Namoussa	23.12	13.80	54.5	11.6	3.5		40	1894	Baltimore, Md.	Baltimore, Md.
130676		St. y.	Nancy	36.32	36.32	98.5	16.8	3.0			1894	Huntington, W. Va.	Cincinnati, Ohio.
130694		St. a.	Nannab	30.30	20.60	58.0	12.9	5.4			1895	Middletown, Conn.	New York, N. Y.
130394		St. a.	Nannie B	85.45	58.11	83.0	19.2	4.2	†45		1887	Stella, N. C.	Beaufort, N. C.
130378		St. p.	Nannie Lamberton	117.04	58.52	96.8	21.7	9.8			1887	Perth Amboy, N. J.	Perth Amboy, N. J.
130127		St. p.	Nantasket	498.22	259.51	173.5	29.1	9.0	500		1878	Chelsea, Mass.	Boston, Mass.
80893		St. a.	Nanticoke	282.45	224.26	126.5	23.0	7.7			1882	Pocomoke City, Md.	Newark, N. J.
130354		St. p.	Nantucket	629.02	468.51	190.0	33.0	9.0			1886	Camden, N. J.	New Bedford, Mass.
130232		St. p.	Naomi	23.83	23.83	68.0	13.8	2.6			1882	Antiquity, Ohio.	Wheeling, W. Va.
130675		St. a.	Naos	16.81	8.31	45.1	13.6	5.8	†40		1894	Boston, Mass.	Boston, Mass.
130562		St. p.	Napa City	178.87	162.92	106.0	26.8	6.0	60	120	1891	Benicia, Cal.	San Francisco, Cal.
130413		St. a.	Napoleon	43.75	36.15	60.0	15.0	7.0	65		1888	Paducah, Ky.	New Orleans, La.
130171		St. p.	Napoleon Mullikin	354.02	354.02	165.0	42.8	6.0			1879	Jeffersville, Ind.	St. Louis, Mo.
18475	J. B. V. H.	St. p.	Naragansett	1,643.93	1,246.90	253.0	40.0	15.0	800		1866	New York, N. Y.	Providence, R. I.
18772		St. p.	Naragansett	96.43	48.22	95.0	20.6	9.7			1873	Brooklyn, N. Y.	New York, N. Y.
130201		St. p.	Narragansett	28.54	14.27	54.7	13.8	4.5	20		1881	Cherryfield, Me.	Machias, Me.
130259	K. B. H. N.	St. a.	Narwhal	523.63	389.67	149.5	32.0	17.0	245		1883	San Francisco, Cal.	San Francisco, Cal.
130385	K. G. W. F.	St. y.	Narwhal	137.27	68.64	133.0	17.4	10.8	†500		1887	Noank, Conn.	New London, Conn.
130472	K. H. D. B.	St. y.	Narwhal	37.43	18.72	65.2	15.0	7.0			1889	Noank, Mass.	Boston, Mass.
130104		St. o. bt.	Nashotah	94.39	72.52	100.9	18.0	6.5			1877	Peoria, Ill.	Chicago, Ill.
130340		St. p.	Nashua	2,554.65	1,800.87	291.6	43.0	16.1			1884	Noank, Conn.	Providence, R. I.
130672		St. p.	Nashua	584.99	584.99	225.0	40.0	8.0			1891	Jeffersville, Ind.	Louisville, Ky.
130151		St. p.	Nathalie Hamilton	148.99	148.99	105.0	24.6	6.3	150		1879	New Orleans, La.	New Orleans, La.
130479	K. H. F. T.	St. p.	Nathan Hale	292.52	149.76	121.8	27.0	14.2		700	1890	New London, Conn.	New London, Conn.
130265		St. p.	Nathan Hale	52.93	52.93	85.0	20.3	3.9			1887	Stuebenville, Ohio	Wheeling, W. Va.
130426		St. a.	Nathaniel	67.86	42.93	82.2	19.5	9.5	250		1889	Milford, Del.	Boston, Mass.
130403		St. a.	National City	310.18	220.91	148.5	33.8	10.3	175	250	1888	San Francisco, Cal.	San Francisco, Cal.
130173		St. a.	Nat Strong	105.08	61.77	87.7	18.1	9.6	80		1880	Kennebunk, Me.	Greenport, N. Y.
130296		St. a.	Nat Sutton	66.15	33.08	71.9	20.1	8.3			1887	East Providence, R. I.	Providence, R. I.
130184		St. a.	Nat Stickney	77.55	41.62	60.8	18.0	9.3			1880	East Saginaw, Mich.	Detroit, Mich.
130366		St. y.	Nautilus	16.31	9.10	50.0	11.3	4.1			1887	New York, N. Y.	Calais, Me.
130437		St. a.	Nautilus	13.80	9.46	53.6	9.2	4.5			1886	New York, N. Y.	New York, N. Y.
130607		St. y.	Nautilus	57.01	33.87	90.0	14.7	10.0			1886	Poughkeepsie, N. Y.	Duluth, Minn.
130621		St. a.	Nautilus	15.52	7.78	56.0	10.3	3.6			1889	Boston, Mass.	Boston, Mass.
130506		St. y.	Nautilus	9.48	9.46	40.8	9.2	3.8	†10		1893	Burlington, Iowa.	Burlington, Iowa.
130690	K. L. H. B.	St. y.	Navareh	17.48	10.01	51.8	10.7	5.4	†80		1889	Boston, Mass.	Detroit, Mich.
130370		St. a.	Navareh	494.36	254.21	142.8	31.1	16.8	†400		1892	Bath, Me.	New Bedford, Mass.
128714	K. D. S. H.	St. a.	Navareh	26.43	13.22	70.7	11.5	6.0	275		1891	Boston, Mass.	Boston, Mass.
130684		St. a.	Navarro	232.70	171.39	126.5	32.0	10.4	50	165	1887	San Francisco, Cal.	San Francisco, Cal.
130684		St. a.	Navassa	13.32	6.66	40.5	12.6	5.5			1884	Bordentown, N. J.	Wilmington, N. C.
130780		St. y.	Navasink	17.31	11.78	59.2	12.3	4.0	†92		1895	Peckskill, N. Y.	Perth Amboy, N. J.
130445	K. D. V. B.	St. y.	Navis	29.48	19.98	58.6	11.2	5.0	140		1894	Brewer, Me.	Bangor, Me.
130445		St. y.	NEATHA	141.59	78.97	115.4	20.0	9.0	350		1887	Marcus Hook, Pa.	New York, N. Y.
18083		St. a.	Neal H. Dow	10.80	5.40	46.9	11.0	4.7	†32		1889	Buffalo, N. Y.	Cleveland, Ohio.
130460		St. p.	Nebraska	1,483.53	1,362.13	267.4	35.5	14.2			1887	Cleveland, Ohio	Buffalo, N. Y.
130655	K. L. V. P.	St. p.	Nechus Belle	241.63	130.37	101.4	27.7	4.7			1889	Beaumont, Tex.	Galveston, Tex.
187148		St. a.	Neehan	56.40	28.20	97.7	13.7	8.1	†150		1894	Bristol, R. I.	Bath, Me.
130924		St. a.	Nelley Keyser	42.22	21.11	63.7	11.9	6.0			1885	New Orleans, La.	Pensacola, Fla.
130974		St. a.	Nellie	39.93	19.97	67.0	16.8	7.0			1873	Philadelphia, Pa.	Boston, Mass.
130262		St. p.	Nellie	36.57	18.28	68.0	16.0	6.0			1873	do	New Bedford, Mass.
130224		St. a.	Nellie	100.22	55.03	82.2	19.3	4.9	40		1876	Seattle, Wash.	Ft. Townsend, Wash.
130247		St. a.	Nellie	61.21	57.64	74.0	17.6	8.2	75		1879	Camden, N. J.	Pensacola, Fla.
130336		St. a.	Nellie	143.11	101.34	104.6	25.9	7.5			1882	Mount Clemens, Mich.	Buffalo, N. Y.
130339		St. a.	Nellie	14.31	7.16	49.0	10.2	4.0			1882	Columbus, Wash.	Portland, Ore.
130474		St. a.	Nellie	141.23	84.06	95.0	30.0	7.5			1884	Wilmington, Del.	New York, N. Y.
130507		St. a.	Nellie	20.72	12.38	46.2	14.0	6.0			1885	Brooklyn, N. Y.	do
130632		St. a.	Nellie	21.63	12.53	50.3	12.7	5.5	25		1885	Grand Haven, Mich.	Grand Haven, Mich.
130673		St. a.	Nellie	16.36	8.18	37.6	10.7	4.5	20		1890	East Providence, R. I.	Providence, R. I.
130692		St. a.	Nellie	20.45	10.23	52.9	12.3	2.2			1892	Berkley, Va.	Norfolk, Va.
130982		St. a.	Nellie	12.39	6.20	39.1	7.0	3.5			1892	Elizabeth City, N. C.	Edenton, N. C.
130673		St. a.	Nellie	25.48	12.74	44.5	10.3	6.1	30		1894	Hartford, Conn.	Hartford, Conn.
130692		St. a.	Nellie G	41.76	20.88	55.7	16.0	7.0	45		1894	Philadelphia, Pa.	Philadelphia, Pa.
18067		St. a.	Nellie G	9.96	6.78	36.8	10.3	3.5	†25		1895	Woodwich, Me.	Bath, Me.
130114		St. a.	Nellie Booth	21.08	10.76	53.0	9.0	5.0	18		1898	Tonawanda, N. Y.	Grand Haven, Mich.
		St. s.	Nellie Brown	56.37	56.37	75.0	17.6	6.0			1878	Pittsburg, Pa.	Memphis, Tenn.

† Formerly st. a. W. E. Clark.

‡ Formerly British st. a. Nautilus.

§ Formerly st. a. Charles Killam.

¶ Formerly st. a. Dixie Simms.

† Estimated.

‡ Gasoline.

§ Sold to aliens Sept. 30, 1895.

MERCHANT STEAM VESSELS OF THE UNITED STATES—Continued.

Official No.	Signal letters.	Rig.	Name of vessel.	Gross tonnage.	Net tonnage.	Length.	Breadth.	Depth.	Nominal horsepower.	Indicated horsepower.	When built.	Where built.	Home port (where permanent document issues).
18092		St. a.	Nellie Cotton	87.68	20.56	Feet. 63.9	Feet. 14.8	Feet. 7.6			1867	Buffalo, N. Y.	Duluth, Minn.
130648		St. p.	Nellie England	85.82	85.82	92.0	18.0	3.4			1893	Pittsburg, Pa.	Pittsburg, Pa.
130632		St. p.	Nellie Hudson, No. 3	186.74	186.74	141.0	25.0	4.0			1893	do	do
130189		St. a.	Nellie Kane	11.89	5.95	40.3	10.3	4.0			1881	Brewer, Me.	Eastport, Me.
1-6017		St. p.	Nellie Speer	224.10	224.10	145.4	27.0	5.0			1872	Pittsburg, Pa.	Cairo, Ill.
130206		St. a.	Nellie Torrent	302.66	276.76	140.5	28.7	10.7	175		1881	Detroit, Mich.	Port Huron, Mich.
130018		St. p.	Nellie Walton	148.54	148.54	134.0	22.0	4.5			1873	Pittsburg, Pa.	Pittsburg, Pa.
130296		St. a.	Nellie B. Day	80.88	50.03	98.0	17.5	5.0			1884	Lenoxville, N. O.	Beaufort, N. C.
18757		St. a.	Nellie E. Rawson	72.98	36.48	78.5	18.1	8.4	55		1873	Bath, Me.	Somers Point, N. J.
130109		St. a.	Nellie M. Tyerell	10.30	6.21	39.4	12.5	2.4			1879	Camden, N. Y.	New York, N. Y.
105304		St. a.	Nellie S. Tyerell	16.74	8.37	49.5	13.4	4.7	58		1873	Camden, N. J.	Philadelphia, Pa.
130537		St. a.	Nelson Bond	21.86	10.93	49.4	13.3	4.8			1891	Algonac, Mich.	Detroit, Mich.
130410		St. y.	Nemo	22.19	11.10	44.4	14.1	3.9	14		1895	Kennebunk, Me.	Portland, Me.
130324		St. a.	Neosho	1,982.98	1,659.12	285.0	41.0	21.0			1888	Cleveland, Ohio	Milwaukee, Wis.
18296	H. P. C. W.	St. p.	Neposnet No. 2	224.73	155.06	125.1	27.5	4.8			1884	San Francisco, Cal.	San Francisco, Cal.
85428		St. a.	Neptune	1,722.99	1,137.17	228.0	40.0	18.0			1884	New York, N. Y.	Boston, Mass.
130155		St. a.	Neptune	73.91	36.96	98.6	20.1	8.0			1875	Myrtle, Conn.	New York, N. Y.
130175		St. a.	Neptune	145.82	84.68	106.4	20.0	6.7	70		1879	Philadelphia, Pa.	New Orleans, La.
130464		St. p. bt.	Neptune	130.01	99.65	95.4	19.6	8.8			1880	Ithaca, N. Y.	New York, N. Y.
18154		St. p.	Neptune	19.83	9.88	62.6	12.0	2.2			1890	Pittsburg, Pa.	Cincinnati, Ohio.
130220	K. C. L. F.	St. y.	N Reid	8.70	8.26	38.8	13.0	3.6			1867	Brooklyn, N. Y.	Bridgeport, Conn.
130440		St. a.	Nered	34.30	17.15	72.6	13.0	6.0	50		1882	Bristol, R. I.	New York, N. Y.
130444		St. a.	Neshota	2,255.11	1,904.58	284.2	42.5	22.0			1889	Cleveland, Ohio	Cleveland, Ohio.
130644		St. a.	NEHERLANDS	1,129.29	689.22	179.0	43.0	16.5			1893	Newburg, N. Y.	New York, N. Y.
116017		St. a.	Norie Demessen	33.32	22.72	75.0	13.5	4.0			1884	Fort Howard, Wis.	Milwaukee, Wis.
130-04		St. p.	Netta Durant	64.10	64.10	100.0	18.5	3.5			1881	Baytown, Minn.	La Crosse, Wis.
18721		St. a.	Nettie	60.84	30.42	79.7	17.5	7.6	80		1872	Norfolk, Va.	Norfolk, Va.
130309		St. a.	Nettie	11.02	7.28	47.0	8.0	4.2			1884	Ozdenburg, N. Y.	Cape Vincent, N. Y.
130553		St. p.	Nettie	141.07	97.07	82.5	22.0	3.5			1891	Metropolis, Ill.	Paducah, Ky.
130-59		St. a.	Nettie	30.50	20.62	59.0	13.1	6.2			1891	Port Morris, N. Y.	New York, N. Y.
130614		St. a.	Nettie	17.63	8.82	51.2	10.8	2.4			1892	Hampton, Va.	Crisfield, Md.
130517		St. a.	Nettie W	56.79	18.40	56.0	15.8	3.0	†25		1890	Newbern, N. C.	Newbern, N. C.
130638		St. a.	Nettie Baker	13.24	7.83	39.0	9.2	4.0			1893	Buffalo, N. Y.	Buffalo, N. Y.
130353		St. p.	Nettie Quill	226.93	226.93	179.5	33.5	4.7			1886	Freedom, Pa.	Mobile, Ala.
130191		St. a.	Nettie L. Tice	45.78	22.87	64.0	16.8	7.5			1881	Newburg, N. Y.	New York, N. Y.
130510	K. H. Q. R.	St. a.	Neuse	720.18	487.04	209.0	31.0	11.0	1550		1890	Wilmington, Del.	Wilmington, Del.
18648		St. p.	Nevada	866.47	506.80	170.5	35.6	12.0			1870	Greenpoint, N. Y.	New York, N. Y.
18278	H. P. C. M.	St. p.	Newark	829.46	672.73	192.0	32.7	11.6			1864	Brooklyn, N. Y.	do
130118		St. a.	Newark	1,783.80	1,345.00	268.0	42.0	12.8	1,200		1877	San Francisco, Cal.	San Francisco, Cal.
130-90		St. a.	Newark	59.35	33.57	75.2	18.4	7.0			1883	Newark, N. J.	Newark, N. J.
130488		St. a.	Newaygo	906.24	697.81	196.0	37.2	13.4			1890	Marine City, Mich.	Port Huron, Mich.
130262		St. p.	Newburgh	1,053.82	797.00	193.5	36.0	13.3			1883	Newburgh, N. Y.	New York, N. Y.
130530	K. D. J. Q.	St. a.	Newburgh	1,033.57	741.22	200.0	32.0	11.0	1,000		1886	Philadelphia, Pa.	do
130040		St. a.	Newell Avery	25.69	12.84	57.7	13.5	6.1	20		1875	Muskegon, Mich.	Grand Haven, Mich.
130638		St. p.	Newell Cummings	75.65	37.83	70.4	14.0	3.1			1894	Anahuac, Tex.	Galveston, Tex.
130055		St. a.	New Berne	482.54	344.52	178.5	24.9	9.0	64		1875	Chester, Pa.	New York, N. Y.
18295	H. P. C. V.	St. p.	New Brunswick	999.46	761.98	193.0	36.0	13.0			1866	Brooklyn, N. Y.	do
18322	H. P. D. Q.	St. p.	New Brunswick	935.28	868.76	220.4	31.0	8.7	400		1860	New York, N. Y.	Eastport, Me.
130187		St. p.	New Brunswick	601.34	391.55	176.6	32.0	8.2			1881	Athens, N. Y.	Perth Amboy, N. J.
130557		St. a.	New Brunswick	41.90	20.95	60.0	14.0	6.1			1891	Mobile, Ala.	Galveston, Tex.
130111		St. p.	New Camelia	270.18	135.09	176.5	27.5	8.4	231		1878	New Orleans, La.	New Orleans, La.
130013		St. a.	New Castle	53.23	26.62	75.0	18.0	7.7	75		1874	Philadelphia, Pa.	Philadelphia, Pa.
18189		St. a.	New Haven	467.88	417.44	175.0	32.0	7.5			1866	Easthaven, Conn.	New Haven, Conn.
81410		St. p.	New Haven	80.36	80.36	101.0	20.0	3.0			1892	Pomeroy, Ohio.	Wheeling, W. Va.
130581	K. L. F. C.	St. a.	NEW HAMPSHIRE	2,395.07	1,505.37	302.7	44.0	17.5	†3,000		1892	Wilmington, Del.	Providence, R. I.
130704		St. p.	New Ida	49.30	49.30	86.7	22.2	2.8			1895	Martins Ferry, Ohio.	Wheeling, W. Va.
130617		St. p.	New Idlewild	691.82	691.82	225.0	35.0	6.0			1892	Jeffersonville, Ind.	St. Louis, Mo.
130227		St. p.	New Jennie	91.31	66.43	104.1	28.2	4.1			1884	Madisonville, La.	New Orleans, La.
18785		St. p.	New Jersey	1,062.72	841.98	212.0	36.5	12.7			1873	Brooklyn, N. Y.	New York, N. Y.
91844	J. L. S. C.	St. p.	New Mattie	1304.57	1304.57	130.0	31.3	5.8			1886	Jeffersonville, Ind.	Bradshar, La.
18726		St. shp.	New Orleans	1,504.26	1,017.20	249.0	33.0	24.4			1872	Wilmington, Del.	New York, N. Y.
130333		St. s.	New Orleans	1,457.51	1,169.51	231.8	38.0	13.6			1885	Marine City, Mich.	Detroit, Mich.
130534		St. a.	New Philadelphia	14.94	11.42	42.7	10.0	4.6			1888	Reading, Pa.	Philadelphia, Pa.
130368		St. p.	New Pike	75.21	75.21	115.0	25.0	3.5	25		1887	Madison, Ind.	St. Louis, Mo.
130491		St. p.	New Richmond	38.69	38.69	86.0	22.5	4.2			1890	Cincinnati, Ohio	Cincinnati, Ohio.
130375		St. a.	New South	932.05	846.55	257.0	42.6	7.0			1887	Jeffersonville, Ind.	do
130483		St. a.	New Westminster	34.09	20.86	81.7	16.0	4.9	28		1890	Chaumont, N. Y.	Cape Vincent, N. Y.
18277		St. p.	New York	881.01	681.71	192.0	34.0	13.0			1863	Brooklyn, N. Y.	New York, N. Y.
18279		St. p.	New York	612.65	434.79	161.2	33.0	12.0			1863	do	do
130043	J. R. F. G.	St. shp.	New York	2,589.91	2,111.20	287.0	38.1	20.2	500		1875	Wilmington, Del.	do
130157		St. a.	New York	1,921.68	1,751.59	268.9	36.9	16.2	680		1879	Buffalo, N. Y.	Buffalo, N. Y.
130312		St. a.	New York	21.90	14.48	52.5	9.8	4.4			1884	Portland, Oreg.	Portland, Oreg.
130373	K. D. T. H.	St. a.	NEW YORK	1,652.52	1,091.89	301.0	40.2	11.0			1867	Wilmington, Del.	New York, N. Y.

¹ Formerly st. a. Alida.
² Formerly st. s. Gerret Polhemus.

³ Formerly st. s. Schiller.
⁴ Formerly *st. p. Wm. Wormald.

⁵ Formerly st. p. Mattie.
[†] Estimated.

† Naphtha.

MERCHANT STEAM VESSELS OF THE UNITED STATES—Continued.

Official No.	Signal letters.	Rig.	Name of vessel.	Gross tonnage.	Net tonnage.	Length.	Breadth.	Depth.	Nominal horsepower.	Indicated horsepower.	When built.	Where built.	Home port (where permanent document issues).
180450	K. G. N. Q.	St. s.	New York	785.24	497.82	207.5	31.1	12.4			1889	Wilmington, Del.	Philadelphia, Pa.
180602		St. p.	New York	896.32	537.76	175.0	36.6	13.3	1450		1892	do	New York, N. Y.
180616	K. L. P. E.	St. shp.	New York	10,802.61	6,317.56	517.0	63.3	22.0	2,000	20,000	1888	Clydebank, Scotland	Do.
180625		St. s.	New York	11.16	6.44	45.6	10.9	3.8	20		1893	Chicago, Ill.	Shieldsboro, Miss.
180414		St. s.	New Island Wanderer	195.63	117.63	116.6	21.2	7.7	1120		1888	Buffalo, N. Y.	Cape Vincent, N. Y.
180615		St. p.	New Mary Morgan	135.24	67.62	112.0	22.8	8.3			1892	Little Rock, Ark.	Memphis, Tenn.
180611		St. c. bt.	New York Recorder	121.61	100.51	95.0	17.5	8.8			1892	Lockport, N. Y.	Buffalo, N. Y.
180406		St. c. bt.	New York World	142.70	112.26	95.0	17.6	8.8		142	1888	do	New York, N. Y.
180056		St. s.	Newport	281.42	218.12	133.5	25.5	9.9	65		1875	San Francisco, Cal.	San Francisco, Cal.
180179	J. T. V. P.	St. s.	Newport	2,735.24	1,806.34	326.0	38.2	23.9			1880	Chester, Pa.	New York, N. Y.
180456		St. s.	Newport	74.28	37.13	88.0	19.0	9.9			1889	Wilmington, Del.	Perth Amboy, N. J.
180696		St. s.	Ngwport News	1,535.27	1,043.99	200.0	46.0	14.1	2,500		1895	Newport News, Va.	Newport News, Va.
180396		St. s.	Newboy	208.20	150.05	121.5	31.0	9.2	75	169	1888	San Francisco, Cal.	San Francisco, Cal.
180432		St. s.	Newboy	199.50	112.90	104.1	22.0	6.4			1889	West Bay City, Mich.	Detroit, Mich.
180170		St. p.	Newtown	450.47	327.29	143.0	32.4	9.5	280		1879	Wilmington, Del.	New York, N. Y.
180677		St. s.	Nia	45.71	22.86	76.0	13.7	4.2			1889	Oshkosh, Wis.	Milwaukee, Wis.
18300		St. s.	Niagara	37.77	18.89	58.0	15.0	6.8			1864	Buffalo, N. Y.	New York, N. Y.
18577		St. p.	Niagara	510.54	352.05	251.0	30.0	9.0	450		1845	New York, N. Y.	Albany, N. Y.
18714		St. s.	Niagara	276.87	183.05	130.0	24.7	8.7	500		1872	Detroit, Mich.	Port Huron, Mich.
18716		St. s.	Niagara	13.08	6.54	43.0	13.0	5.5			1872	Buffalo, N. Y.	New York, N. Y.
180098	J. S. H. T.	St. shp.	Niagara	2,265.28	1,067.60	275.0	38.0	23.2	1,600		1877	Chester, Pa.	Do.
180136		St. c. bt.	Niagara	99.41	71.45	98.0	17.6	7.2			1878	Chicago, Ill.	Chicago, Ill.
180242		St. s.	Niagara	213.92	149.37	92.2	22.8	8.0			1882	Buffalo, N. Y.	Buffalo, N. Y.
180635		St. s.	Niantic	9.46	6.08	41.7	7.7	4.5			1893	Greenport, N. Y.	Greenport, N. Y.
180669		St. s.	Nicaragua	1,201.64	911.04	241.0	37.0	13.7			1894	West Bay City, Mich.	Port Huron, Mich.
180222		St. p.	Nick Sauer	99.27	99.27	100.0	18.2	4.0			1882	Chester, Ill.	St. Louis, Mo.
180501		St. s.	Nightingale	56.76	37.88	76.0	13.0	6.0			1890	Clayton, N. Y.	Cape Vincent, N. Y.
180139	K. G. J. D.	St. s.	Niko	1,039.61	929.32	189.0	35.0	13.0	850		1889	Trenton, Mich.	Chicago, Ill.
180519		St. s.	Nimrod	116.01	58.01	94.0	21.8	8.9	100		1890	Athens, N. Y.	Mobile, Ala.
180409		St. s.	Nina Dousman	24.64	19.12	40.0	9.0	4.8	16		1898	Prairie du Chien, Wis.	Dubuque, Iowa.
180272		St. s.	Nipigon	626.84	540.39	191.0	34.0	13.7			1883	St. Clair, Mich.	Detroit, Mich.
180442		St. y.	Nirvana	48.54	29.66	74.0	13.6	6.0			1885	Ogdenburg, N. Y.	New York, N. Y.
180643		St. y.	Nirvana	80.81	46.52	64.6	16.0	9.2			1893	Poughkeepsie, N. Y.	Albany, N. Y.
180376		St. s.	Nomad	28.71	19.29	66.9	13.3	5.0	50		1887	New York, N. Y.	New York, N. Y.
180274	K. B. Q. C.	St. s.	Nonowantuc	220.43	135.76	120.6	23.4	8.5			1883	Port Jefferson, N. Y.	Bridgeport, Conn.
180386		St. s.	Nonpareil	46.86	23.43	64.1	18.2	7.1			1887	Tottenville, N. Y.	Philadelphia, Pa.
180504		St. p.	Nora	99.53	99.53	120.0	26.0	4.0			1890	Friendly, W. Va.	Brashar, La.
180446		St. p.	Nora	15.08	15.08	58.0	10.0	2.6			1893	Pittsburg, Pa.	Pittsburg, Pa.
181		St. s.	Norfolk	411.15	319.63	172.0	23.4	7.8	63		1864	Chester, Pa.	Philadelphia, Pa.
180228	K. C. V. S.	St. s.	Norfolk	211.83	105.92	116.3	23.0	12.0	450		1885	Wilmington, Del.	Do.
180296	K. J. C. V.	St. s.	Norfolk	1,248.78	697.11	246.0	46.0	15.5			1891	do	Washington, D. C.
180297		St. s.	Norma	111.46	78.24	107.0	22.3	6.3			1884	Sandusky, Ohio.	Sandusky, Ohio.
180508		St. s.	Norma	14.02	7.01	49.0	12.3	4.8	125		1890	Buffalo, N. Y.	Erie, Pa.
180536		St. y.	Norma	13.35	6.88	42.5	10.0	4.8			1891	Boston, Mass.	Boston, Mass.
18137	H. P. F. G.	St. s.	Norman	1,203.26	846.52	208.7	35.5	18.3	257		1862	Philadelphia, Pa.	Do.
180261		St. s.	Norman L. Wagner	185.65	143.46	100.0	21.0	6.3			1882	Canajoharie, N. Y.	New York, N. Y.
106643		St. y.	Normandie	13.95	8.29	44.0	10.7	5.2			1889	Middletown, Conn.	Hartford, Conn.
180635		St. s.	Normandie	587.28	430.13	160.0	35.3	10.8	450		1894	Greenbay, Wis.	Milwaukee, Wis.
180689		St. s.	Norseman	660.01	501.81	172.0	32.0	12.5			1864	St. Catharines, Ontario	Port Huron, Mich.
180176		St. p.	Northampton	483.97	366.54	166.5	28.4	10.1			1880	Brooklyn, N. Y.	New York, N. Y.
180057	J. W. Q. T.	St. s.	North America	289.59	144.50	130.0	28.2	14.0	150		1876	Camden, N. J.	Philadelphia, Pa.
18276	H. P. C. K.	St. p.	Northfield	600.41	388.30	202.0	34.0	13.0			1863	Brooklyn, N. Y.	New York, N. Y.
180417	K. F. H. G.	St. s.	North Fork	322.73	244.04	157.3	33.7	10.5			1888	Fairhaven, Cal.	San Francisco, Cal.
180690		St. shp.	NORTH LAND	4,244.00	2,339.78	358.5	44.0	23.2			1895	Cleveland, Ohio.	Marquette, Mich.
180199		St. s.	North Meskegon	35.05	17.53	63.0	14.3	7.0	25		1881	Muskegon, Mich.	Milwaukee, Wis.
18685		St. p.	North Pacific	488.73	345.46	166.8	29.0	10.3	175		1871	San Francisco, Cal.	Portland, Oreg.
85880		St. s.	Northport	89.39	44.70	83.0	26.0	7.0	150		1885	Wilmington, Del.	New York, N. Y.
18702		St. p.	North Side	567.82	428.90	150.0	33.5	12.3			1871	Greenpoint, N. Y.	Do.
18724		St. s.	North Star	23.20	17.65	51.4	11.4	5.0	20		1872	Buffalo, N. Y.	Detroit, Mich.
180027		St. s.	North Star	44.18	27.66	69.0	15.0	5.6			1871	Oconto, Wis.	Grand Haven, Mich.
180374		St. s.	North Star	29.18	27.72	56.3	18.2	3.6			1887	Alna, Me.	Wiscasset, Me.
180435		St. s.	NORTH STAR	2,476.35	1,885.14	299.5	40.8	21.6	1,200		1889	Cleveland, Ohio.	Marquette, Mich.
180459		St. p.	North West	324.91	301.98	134.7	27.5	4.8			1889	Portland, Oreg.	Portland, Oreg.
180661		St. s.	NORTH WEST	4,244.00	2,339.78	358.5	44.0	23.2			1894	Cleveland, Ohio.	Marquette, Mich.
180419		St. s.	NORTH WIND	2,476.35	1,885.14	299.5	40.8	21.6	1,200		1888	do	Do.
180125		St. p.	Northern Belle	40.36	21.17	75.6	11.4	5.3			1878	Ionia, Mich.	Do.
180420		St. s.	NORTHERN KING	2,476.35	1,885.14	299.5	40.8	21.6	1,200		1888	Cleveland, Ohio.	Do.
180407		St. s.	NORTHERN LIGHT	2,476.35	1,885.14	299.5	40.8	21.6	1,200		1888	do	Do.
180436		St. s.	NORTHERN QUEEN	2,476.35	1,885.14	299.5	40.8	21.6	1,200		1889	do	Do.
180437		St. s.	NORTHERN WAVE	2,476.35	1,885.14	299.5	40.8	21.6	1,200		1889	do	Do.
180528		St. s.	Norwalk	1,007.43	881.95	209.2	38.8	14.0			1891	Mount Clemens, Mich.	Detroit, Mich.
18578		St. p.	Norwich	256.68	127.84	160.0	25.0	8.6	250		1836	New York, N. Y.	Albany, N. Y.
180492	K. H. L. P.	St. y.	Norwood	11.08	5.52	52.0	7.0	3.8			1890	Amesbury, Mass.	New York, N. Y.

¹ Formerly British st. shp. City of New York.

² Formerly st. y. Alert.

³ Formerly British st. s. Enterprise.

⁴ Formerly st. s. George W. Dohnert.

[†] Estimated.

MERCHANT STEAM VESSELS OF THE UNITED STATES—Continued.

Official No.	Signal letters.	Rig.	Name of vessel.	Gross tonnage.	Net tonnage.	Length.	Breadth.	Depth.	Nominal horsepower.	Indicated horsepower.	When built.	Where built.	Home port (where permanent document issues).
130349		St. c.b.t.	Notter	180.07	101.25	96.0	17.6	9.0			1885	Buffalo, N. Y.	New York, N. Y.
130672	K. M. B. J.	St. s.	NOTTINGHAM	408.88	204.44	128.5	27.3	17.1	800		1894	Camden, N. J.	Do.
130306	K. C. P. S.	St. y.	NOURMAHAL	745.20	372.60	235.0	29.0	18.5			1884	Wilmington, Del.	Do.
52194		St. c.b.t.	Novelty	207.35	170.92	194.0	17.2	7.6			1869	Chicago, Ill.	Chicago, Ill.
130305		St. s.	Novelty	56.59	33.73	71.5	17.5	6.8			1884	North Bend, Ore.	San Francisco, Cal.
130682		St. p.	Novelty	83.65	83.65	107.5	24.0	3.2	25		1894	Vicksburg, Miss.	Vicksburg, Miss.
130458		St. p.	No Wonder	269.66	235.30	135.3	27.8	5.6			1889	Portland, Ore.	Portland, Ore.
130371	K. D. S. Q.	St. y.	Now Then	25.39	12.70	78.4	10.1	6.3	350		1877	Bristol, R. I.	New York, N. Y.
130395	K. F. B. P.	St. s.	Noyo	816.35	229.84	150.0	33.2	10.5	200	800	1887	San Francisco, Cal.	San Francisco, Cal.
130575		St. s.	No. 2	65.70	34.11	59.2	20.6	5.0	200		1891	Washington, D. C.	Washington, D. C.
130495		St. y.	No. 83	34.15	19.24	88.0	12.0	5.0			1890	Poughkeepsie, N. Y.	Albany, N. Y.
130491		St. s.	No. 148	19.22	15.95	62.4	10.4	5.6			1888	Bristol, R. I.	Bristol, R. I.
130152		St. s.	No. 222	73.40	36.70	80.0	15.6	7.5	14		1879	Egpy, Pa.	Philadelphia, Pa.
130169	K. D. S. M.	St. shp.	Nucess	3,367.15	2,465.47	328.0	44.2	21.2	2,400		1887	Chester, Pa.	New York, N. Y.
130594		St. s.	Nutmeg State	1,024.02	732.84	190.7	34.2	13.0			1892	Noank, Conn.	Bridgeport, Conn.
130125		St. s.	Nyack	1,257.35	1,024.85	231.0	33.0	14.7	480		1878	Buffalo, N. Y.	Grand Haven, Mich.
130523		St. s.	Nyack	117.71	58.86	90.0	22.2	9.8			1891	Philadelphia, Pa.	New York, N. Y.
130455		St. y.	Nyanza	12.38	6.19	40.0	9.0	3.0			1888	Geneva, N. Y.	Rochester, N. Y.
130462		St. s.	Nyanza	1,898.62	1,512.02	280.0	41.4	20.3	840		1890	West Bay City, Mich.	Erie, Pa.
130486	K. H. J. M.	St. y.	Nydia	71.17	41.95	84.6	16.0	9.3			1890	Brooklyn, N. Y.	Baltimore, Md.
130680		St. y.	Nymph	47.80	23.90	86.8	14.0	4.8			1894	Detroit, Mich.	Detroit, Mich.
O.													
155139		St. s.	O. K.	62.54	47.76	61.5	19.8	5.2		15	1887	Astoria, Ore.	Astoria, Ore.
135067		St. s.	O. A. Grandall	17.94	8.97	42.2	13.0	6.0			1882	Buffalo, N. Y.	Albany, N. Y.
155150		St. s.	O. A. Ellis	39.94	31.10	73.6	16.0	4.2			1886	Oconto, Wis.	Milwaukee, Wis.
155041		St. s.	O. B. Green	56.95	28.48	72.1	16.9	9.1			1881	Chicago, Ill.	Chicago, Ill.
155371		St. s.	O. E. Lewis	162.10	95.42	100.7	25.4	7.8			1895	Essex, Mass.	Boston, Mass.
155208		St. s.	O. E. Parks	392.65	289.12	134.4	27.7	11.0	350		1891	Saugatuck, Mich.	Grand Haven, Mich.
155037		St. s.	O. J. True	16.30	8.15	43.0	12.0	5.0			1881	Port Clinton, Ohio	Cleveland, Ohio
126407		St. s.	O. M. Field	29.03	17.46	57.6	13.8	6.9	18		1882	Muskegon, Mich.	Grand Haven, Mich.
155198		St. s.	O. O. Carpenter	364.07	268.28	127.6	30.6	9.5			1891	Port Huron, Mich.	Port Huron, Mich.
53246		St. c.b.t.	O. R. Whitney	136.70	109.94	95.0	17.7	8.8			1886	Lockport, N. Y.	Buffalo, N. Y.
19319		St. s.	O. V. Cuthin	26.74	13.37	53.0	14.5	5.8			1870	Philadelphia, Pa.	New York, N. Y.
157034		St. s.	O. W. Cheney	46.21	24.08	66.0	16.0	9.8			1881	Buffalo, N. Y.	Port Huron, Mich.
155187		St. s.	O. W. Cheney	56.61	28.31	66.8	17.1	9.6	†100		1890	do	Buffalo, N. Y.
155011		St. p.	O. & C. R. Ferry Co. No. 2	414.82	255.92	123.2	31.5	9.9			1879	East Portland, Ore.	Portland, Ore.
19425		St. p.	Oakland	628.91	628.81	210.0	35.0	6.0			1872	Pittsburg, Pa.	St. Louis, Mo.
19447		St. p.	Oakland	1,104.45	1,044.45	265.0	41.5	16.0	200		1875	Oakland, Cal.	San Francisco, Cal.
155202		St. y.	Oberon	16.21	11.99	50.8	10.3	4.0			1891	South Brooklyn, N. Y.	New York, N. Y.
155196		St. s.	Occident	55.98	38.07	70.0	15.6	6.4	†250		1890	Ballard, Wash.	Seattle, Wash.
155083		St. s.	Ocoquan	72.72	43.30	98.0	16.0	4.3			1883	Ocoquan, Va.	Washington, D. C.
19462		St. s.	Ocean	11.75	5.8	38.0	13.0	4.2			1876	Thomaston, Me.	Southwest Har., Me.
155161		St. s.	Ocean City	29.13	16.75	62.4	16.2	5.0	60	†30	1887	Pampano, N. J.	Somers Point, N. J.
155105	K. D. P. F.	St. s.	Ocean King	201.84	100.92	109.0	21.0	12.5	500		1884	Philadelphia, Pa.	New York, N. Y.
155183		St. s.	Ocean Queen	15.24	7.62	59.5	12.6	5.1			1890	Boston, Mass.	Boston, Mass.
155098		St. s.	Ocean View	43.32	24.97	61.5	16.5	7.4			1884	Noank, Conn.	Newport, R. I.
155207		St. p.	Ocean Wave	724.40	507.34	180.0	29.0	9.0			1891	Portland, Ore.	Portland, Ore.
90444		St. s.	Oceanic	100.55	50.28	93.5	20.0	8.3	64		1872	Camden, N. J.	Philadelphia, Pa.
155040		St. s.	Oceanica	1,490.40	1,241.74	262.8	37.2	19.9			1881	West Bay City, Mich.	Buffalo, N. Y.
155272		St. s.	Oceanus	30.08	20.46	58.9	14.8	5.9			1895	Rookaway Beach, N. Y.	New York, N. Y.
155283		St. p.	Oceola	24.39	24.39	70.6	15.2	2.9			1898	Boyce, La.	New Orleans, La.
19471		St. p.	Ocklahoma	581.62	394.19	132.0	31.5	8.0			1876	Portland, Ore.	Portland, Ore.
155182		St. s.	Oclemona	149.52	109.97	93.7	18.0	7.2			1890	Buffalo, N. Y.	Buffalo, N. Y.
155277		St. p.	Ocoee No. 2	31.14	31.14	60.0	12.0	2.0	20		1895	Chattanooga, Tenn.	Chattanooga, Tenn.
155142		St. p.	Octavia	95.23	62.84	76.5	16.5	3.0	45		1887	Greenville, Miss.	New Orleans, La.
155219		St. p.	Octavia	30.92	15.59	55.5	14.9	3.0			1891	Kissimmee, Fla.	Tampa, Fla.
155072		St. p.	Octavianus Coke, Jr.	7.34	5.65	48.6	11.5	2.2	6		1883	Chowan County, N. C.	Philadelphia, Pa.
19084		St. s.	Octorara	355.82	316.08	153.9	22.9	8.1	145		1859	Philadelphia, Pa.	Philadelphia, Pa.
155234		St. s.	Old Fellow	23.50	13.95	38.3	13.7	5.4	30		1893	Grand Haven, Mich.	Grand Haven, Mich.
155186		St. bge.	Oden	95.95	62.97	88.5	26.6	6.6			1890	Fond du Lac, Minn.	Duluth, Minn.
155035		St. s.	Ogemaw	594.17	325.68	162.6	39.0	11.4			1881	St. Clair, Mich.	Detroit, Mich.
19376	J. L. V. S.	St. shp.	Ohio	3,484.15	2,072.37	343.0	43.0	24.9	1,600		1873	Philadelphia, Pa.	New York, N. Y.
155147		St. p.	Ohio	867.99	657.08	174.0	36.6	13.3	†450		1887	Wilmington, Del.	Do.
155179		St. s.	Ohio	209.52	190.44	132.2	28.9	7.1			1890	Toledo, Ohio	Detroit, Mich.
19409		St. p.	Okahumkee	65.19	32.59	84.4	21.4	8.3	35		1873	Falata, Fla.	Jacksonville, Fla.
155112		St. p.	Oklahoma	32.89	27.70	61.0	17.5	3.7			1885	Princeton, Iowa	Rock Island, Ill.
155240		St. s.	Okolaji	15.49	10.97	64.0	10.5	3.8		85	1893	Chicago, Ill.	Milwaukee, Wis.
155129		St. s.	Okoloosa	46.07	23.04	65.0	15.4	5.8	100		1886	Milton, Fla.	Pensacola, Fla.
155184		St. y.	Ola	9.84	6.56	48.0	10.7	4.0	155		1890	Middletown, Conn.	New York, N. Y.
19009	H. P. K. B.	St. p.	Old Colony	1,957.55	1,714.32	310.0	42.0	14.0	1,816		1865	New York, N. Y.	Fall River, Mass.
19350	J. L. K. N.	St. shp.	Old Dominion	2,223.51	1,775.56	255.5	42.5	20.7			1872	Wilmington, Del.	New York, N. Y.
155284		St. p.	Old Hickory	491.26	303.19	125.0	30.0	4.4			1896	Leavenworth, Ind.	Louisville, Ky.

† Formerly st. s. Cora Fuller.

‡ Formerly st. y. Major.

† Estimated.

MERCHANT STEAM VESSELS OF THE UNITED STATES—Continued.

Official No.	Signal letters.	Rig.	Name of vessel.	Gross tonnage.	Net tonnage.	Length.	Breadth.	Depth.	Nominal horsepower.	Indicated horsepower.	When built.	Where built.	Home port (where permanent document issued).
						<i>Feet.</i>	<i>Feet.</i>	<i>Feet.</i>					
155122		St. p.	<i>Old Point Comfort</i>	643.99	480.67	176.0	31.0	10.0	†470		1886	Wilmington, Del.	Philadelphia, Pa.
3046		St. c. bt.	Old Rocks	88.97	54.33	95.0	17.4	6.1			1877	Chicago, Ill.	Chicago, Ill.
155180		St. a.	Olga	15.42	7.71	42.0	12.8	5.2	20	40	1890	San Francisco, Cal.	San Francisco, Cal.
19306		St. a.	Olive	267.88	239.63	120.9	20.4	7.0	126		1869	Norfolk, Va.	Norfolk, Va.
155218		St. p.	Olive	91.85	45.93	90.0	22.0	4.4			1891	Mermentau, La.	Brashear, La.
18820		St. a.	Olive Branch	42.00	21.00	70.2	16.4	7.6	67		1865	Baltimore, Md.	Richmond, Va.
155009		St. a.	Oliver C. Williams	57.78	44.39	73.0	13.7	5.0	25		1879	Saugatuck, Mich.	Key West, Fla.
155056		St. p.	Olivette	130.01	94.44	120.0	22.0	3.0			1882	Point Harmar, Ohio	Pittsburg, Pa.
155138	K. D. Q. R.	St. shp.	Olivette	1,611.42	1,104.90	274.3	35.2	11.9			1887	Philadelphia, Pa.	New Haven, Conn.
155156		St. y.	Ollie	14.43	10.88	51.4	8.9	3.8			1885	Brooklyn, N. Y.	Chicago, Ill.
155136		St. p.	Ollie Neville	70.56	70.56	92.9	26.5	3.4			1887	Brownville, Pa.	Wheeling, W. Va.
155166		St. a.	Olympia	2,065.80	1,723.56	276.5	41.5	12.6			1889	Cleveland, Ohio.	Cleveland, Ohio.
155286		St. a.	Olympia	116.67	79.34	83.9	22.5	9.1			1896	Astoria, N. Y.	New York, N. Y.
155089		St. p.	Olympian	1,419.60	1,083.20	261.5	40.0	12.5			1883	Wilmington, Del.	Portland, Ore.
155146		St. a.	Omaha	1,231.08	939.62	215.0	34.1	18.8		600	1887	Milwaukee, Wis.	Milwaukee, Wis.
155055		St. a.	Omar D. Conger	109.95	158.58	92.2	26.0	10.6			1882	Port Huron, Mich.	Port Huron, Mich.
155062		St. a.	Omega	16.17	8.09	53.0	16.6	3.2			1882	Chicago, Ill.	Chicago, Ill.
155141		St. a.	Ondawa	83.96	20.95	52.0	12.4	6.2			1886	Troy, N. Y.	Albany, N. Y.
155216		St. p.	Omega	69.79	69.79	104.8	18.0	2.5	†175		1891	Knoxville, Tenn.	Chattanooga, Tenn.
19363		St. a.	Oneida	22.24	11.12	35.0	14.4	6.0			1872	Buffalo, N. Y.	Detroit, Mich.
19474		St. a.	Oneida	12.78	6.39	39.1	11.6	5.8			1871	do	Buffalo, N. Y.
22524	K. B. N. D.	St. y.	Oneida	141.38	71.29	125.6	20.6	10.0			1883	Chester, Pa.	New York, N. Y.
155045		St. a.	Oneida	75.78	75.78	104.0	19.7	4.0			1881	Harmar, Ohio.	Wheeling, W. Va.
155080		St. p.	Oneida	140.46	140.46	111.3	35.2	5.5			1883	Cincinnati, Ohio	Cincinnati, Ohio.
155241		St. y.	Oneida	15.49	10.97	64.0	10.5	3.8		85	1893	Chicago, Ill.	New Orleans, La.
155252	K. L. W. C.	St. shp.	Oneida	997.97	752.74	206.8	29.9	18.6			1885	Leith, Scotland.	New York, N. Y.
155086		St. a.	Onekama	33.36	26.50	57.4	16.7	5.0	23		1883	Portage Harbor of Refuge, Mich.	Grand Haven, Mich.
155275	K. M. J. B.	St. y.	ONEONTA	140.92	78.84	128.5	18.0	8.8	800		1895	Chester, Pa.	New York, N. Y.
155048		St. a.	Onoko	2,164.42	1,933.20	287.3	38.8	20.7			1882	Cleveland, Ohio.	Cleveland, Ohio.
19054		St. p.	Ontario	395.93	285.52	216.0	27.0	9.0			1856	Brooklyn, N. Y.	Albany, N. Y.
19248		St. a.	Ontario	21.58	21.58	56.0	14.0	4.8	12		1868	Houston, Tex.	Lake Charles, La.
19480		St. p.	Onward	388.80	337.30	165.0	33.0	6.6	262		1877	San Francisco, Cal.	San Francisco, Cal.
19483		St. p.	Onward	314.89	314.89	165.0	30.5	5.5			1877	Pittsburg, Pa.	Pittsburg, Pa.
155053		St. a.	Onward	13.48	6.74	41.5	11.4	6.3			1882	Brooklyn, N. Y.	New York, N. Y.
155214		St. p.	Ora Lee	189.34	189.34	140.0	32.0	4.4			1891	Jeffersonville, Ind.	Memphis, Tenn.
155132		St. p.	Orange	1,096.87	961.98	218.5	35.4	13.8			1886	Newburg, N. Y.	New York, N. Y.
155020		St. a.	Orcadia	31.96	20.96	46.4	14.6	7.9			1880	Tottenville, N. Y.	Do.
155071	J. W. T. R.	St. a.	Orea	628.04	462.39	177.0	32.5	18.9	280		1882	San Francisco, Cal.	San Francisco, Cal.
19485	J. S. T. Q.	St. shp.	Oregon	2,335.38	1,642.28	283.0	37.4	23.4			1878	Chester, Pa.	Portland, Ore.
155065		St. a.	Oregon	974.20	845.56	197.0	33.0	13.9			1882	West Bay City, Mich.	Sandusky, Ohio.
155121		St. p.	Oregon	831.97	540.03	171.0	36.7	13.4			1885	Wilmington, Del.	New York, N. Y.
155054	J. W. C. B.	St. y.	Oriente	95.90	54.14	113.0	17.3	8.4	250		1882	Bristol, R. I.	Do.
155099		St. a.	Oriente	112.81	76.11	91.0	23.6	6.1			1884	Camden, N. J.	Do.
155046		St. a.	Oriole	20.08	10.04	54.4	13.0	6.4			1882	Baltimore, Md.	Wilmington, Del.
155052		St. a.	Oriole	16.28	8.14	57.0	12.9	3.5	16		1882	Berlin, Md.	Perth Amboy, N. J.
155067		St. y.	Oriole	18.40	9.20	49.6	11.1	6.2			1889	Newport, R. I.	New York, N. Y.
155060		St. a.	Oriole	8.41	7.36	33.7	9.2	3.5			1894	New Whatcom, Wash.	Seattle, Wash.
155026		St. a.	Orion	15.70	11.25	39.7	10.4	7.7	10		1881	Baltimore, Md.	Baltimore, Md.
155107		St. p.	Orion	66.93	66.93	110.5	24.0	3.0			1884	Belle Vernon, Pa.	Wheeling, W. Va.
155152	K. F. C. D.	St. a.	Orion	1,786.53	1,169.94	261.5	38.0	23.5			1888	Wilmington, Del.	Boston, Mass.
14416	K. B. H. T.	St. shp.	Orizaba	967.32	742.69	205.0	34.0	16.4	540		1883	do	Portland, Ore.
19446		St. y.	Orizaba	76.26	49.84	94.6	13.4	6.8	64		1875	Buffalo, N. Y.	Buffalo, N. Y.
155177	K. G. V. M.	St. shp.	ORIZABA	3,496.83	2,334.44	336.2	43.2	22.0	2,600		1889	Chester, Pa.	New York, N. Y.
155285		St. p.	Oro	103.42	42.57	83.7	18.9	4.4			1896	Wenatchee, Wash.	Pt. Townsend, Wash.
155144	K. D. T. N.	St. y.	Ortmoore	22.47	14.48	61.0	10.8	4.6			1887	Brooklyn, N. Y.	New York, N. Y.
155239		St. c. bt.	Orville A. Crandall	122.39	89.67	91.0	17.8	9.1			1893	Lockport, N. Y.	Buffalo, N. Y.
155188		St. p.	Oscar G	27.57	25.39	73.6	21.2	4.0			1890	Berwick, La.	Brashear, La.
19398		St. a.	Oscar Folsom	11.38	5.69	41.4	11.8	5.2			1873	Buffalo, N. Y.	Cleveland, Ohio.
155165		St. a.	Oscar T. Flint	1,126.85	969.33	218.0	37.0	22.0			1889	St. Clair, Mich.	Port Huron, Mich.
155063		St. a.	Oscicola	980.70	787.39	183.5	33.9	13.5			1882	Bay City, Mich.	Do.
155090		St. a.	Oscicola	182.81	95.06	117.0	9.0	9.0			1884	Newburg, N. Y.	Albany, N. Y.
155159		St. a.	Oscicola	14.51	7.26	42.0	12.0	4.0			1889	Lakeside, Ohio.	Sandusky, Ohio.
155012		St. y.	Oscicola	15.49	10.97	64.0	10.5	3.8		85	1893	Chicago, Ill.	Chicago, Ill.
19040		St. p.	Osprey	529.69	345.16	175.0	32.4	13.3	400		1878	St. Clair, Mich.	Port Huron, Mich.
155088		St. a.	Osprey	468.34	343.03	125.4	32.8	12.0			1853	Williamsburg, N. Y.	New York, N. Y.
155124		St. a.	Osprey	57.55	45.87	78.4	17.5	6.8			1882	Mystic Bridge, Conn.	New London, Conn.
155058		St. y.	Ossabaw	21.05	10.52	64.0	9.2	4.9			1883	Bristol, R. I.	New York, N. Y.
155124		St. a.	Ossifrage	432.71	289.35	153.0	29.0	9.2			1886	West Bay City, Mich.	Grand Haven, Mich.
155143		St. a.	Ostrea	97.99	70.60	68.0	19.6	6.4	40		1887	Port Jefferson, N. Y.	Bridgeport, Conn.
19035		St. p.	Oswego	329.19	211.42	212.0	28.0	8.0			1848	Brooklyn, N. Y.	Albany, N. Y.
155079		St. a.	Oswego	42.86	21.43	56.5	14.6	6.4			1883	Portland, Ore.	Portland, Ore.

† Formerly st. c. bt. B. J. Moore.

‡ Formerly st. y. Utowana.

§ Formerly st. shp. { a Kate Carroll.

} b Wilamette Valley.

* Formerly st. y. 10L.

† Estimated.

‡ Naphtha.

MERCHANT STEAM VESSELS OF THE UNITED STATES—Continued.

Official No.	Signal letters.	Rig.	Name of vessel.	Gross tonnage.	Net tonnage.	Length.	Breadth.	Depth.	Nominal horsepower.	Indicated horsepower.	When built.	Where built.	Home port (where permanent document issues).
						Feet.	Feet.	Feet.					
155080		St. p.	Oswego.	1,055.35	824.75	193.5	36.0	13.3			1883	Newburg, N. Y.	New York, N. Y.
155154		St. c. bt.	Oswego	115.90	92.29	93.2	17.5	9.0			1881	Phoenix, N. Y.	Owego, N. Y.
155253		St. y.	Otranto	26.56	18.03	71.2	10.2	4.4	15		1894	Baltimore, Md.	Baltimore, Md.
19407		St. p.	Otter	118.91	104.27	86.6	17.8	6.0			1874	Portland, Oreg.	Tacoma, Wash.
165134		St. a.	Otto	10.04	5.02	31.3	11.2	3.7	8		1887	Edisto Island, S. C.	Charleston, S. C.
155211		St. s.	Otto	17.42	8.71	47.0	12.2	3.5	15		1891	Point Washington, Fla.	Pensacola, Fla.
155273		St. p.	Ottumwa Belle.	81.12	81.12	104.0	20.0	4.0			1895	Canton, Mo.	Burlington, Iowa
155190		St. r.	Quachita.	457.45	457.45	189.0	38.0	6.5			1890	Jeffersonville, Ind.	Louisville, Ky.
155270	K. M. F. Q.	St. v.	Quatoga	19.05	15.23	53.8	9.2	4.8			1895	Nyaack, N. Y.	St. Louis, Mo.
155212		St. p.	Quida	29.74	18.82	66.0	21.0	2.0			1891	Franklin, La.	Brashear, La.
155197		St. a.	Oar Mary	19.22	15.95	62.4	10.4	5.6			1888	Bristol, R. I.	Albany, N. Y.
17123		St. p.	Ousatonic	218.69	152.88	114.5	25.9	7.2	72		1864	Millville, N. J.	New York, N. Y.
155225		St. a.	Oval Agitator	94.15	53.39	98.4	19.6	6.8	100		1892	Grand Haven, Mich.	Chicago, Ill.
155223		St. y.	Outing	18.98	10.40	61.0	11.0	4.5			1892	Bay City, Mich.	Port Huron, Mich.
155233		St. y.	Outing	15.87	7.94	60.0	10.5	4.8			1892	Ogdensburg, N. Y.	Ogdensburg, N. Y.
155268		St. s.	OVERBROOK	179.17	89.59	104.2	24.4	11.2		650	1891	Philadelphia, Pa.	Perth Amboy, N. J.
155153		St. s.	Owego	2,611.98	1,940.02	325.7	41.2	14.6			1888	Buffalo, N. Y.	Buffalo, N. Y.
155206		St. s.	Owego	11.84	5.92	40.0	10.0	3.9		14	1891	Wilmington, Del.	Philadelphia, Pa.
155032		St. s.	Owen	43.84	21.91	61.5	16.0	8.9	200		1881	Detroit, Mich.	Marquette, Mich.
155192		St. a.	Owen Brady	50.79	25.40	65.0	16.2	7.4			1891	Philadelphia, Pa.	Philadelphia, Pa.
155276		St. s.	Owon Dillard	16.92	10.32	39.0	16.7	3.8			1895	Tappahannock, Va.	Tappahannock, Va.
19041		St. s.	Ox	78.43	39.76	60.0	29.8	7.4			1866	Brooklyn, N. Y.	New York, N. Y.
155162		St. a.	Ox	101.99	87.99	80.0	23.0	6.0			1889	Portsmouth, Va.	Norfolk, Va.
157180	K. D. N. B.	St. y.	Ozhesta.	63.60	49.66	82.8	15.0	6.4			1866	New York, N. Y.	Boston, Mass.
P.													
150577		St. s.	P. Reckinger	42.58	21.29	61.0	14.0	6.0	170		1892	Sheboygan, Wis.	Milwaukee, Wis.
150700		St. a.	P. C. Roman	29.50	14.75	52.0	16.0	5.6			1895	Albany, N. Y.	Albany, N. Y.
19905		St. p.	P. C. Schultz	158.81	103.13	123.9	22.0	8.7	80		1863	Keyport, N. J.	Do.
150048		St. p.	P. D. Staggs	282.14	261.28	161.0	28.6	4.4			1893	Jeffersonville, Ind.	Louisville, Ky.
20400		St. s.	P. H. Buckhead	540.34	360.64	156.8	27.9	13.4			1870	Marine City, Mich.	Buffalo, N. Y.
150575		St. a.	P. H. Wise	111.38	55.69	84.5	19.0	9.6	290		1892	Philadelphia, Pa.	New York, N. Y.
150135		St. s.	P. I. Nevins	40.31	20.16	60.6	16.7	7.1			1878	Brooklyn, N. Y.	Do.
150460		St. s.	P. J. Ralph	901.97	658.69	211.4	37.0	14.0			1889	Marine City, Mich.	Port Huron, Mich.
18421		St. p.	P. M. Warren	6.85	5.16	45.2	13.1	2.0			1888	Drummond Point, N. C.	Edenton, N. C.
150476		St. s.	P. S. Chappell	25.22	12.61	48.8	13.6	6.2	40		1889	Baltimore, Md.	Baltimore, Md.
19539		St. s.	Pacific	48.56	27.18	73.8	15.9	6.6	124		1860	Philadelphia, Pa.	Do.
18901		St. p.	Pacific	630.77	481.40	161.0	35.2	12.2			1859	New York, N. Y.	New York, N. Y.
23836		St. s.	Pacific	10.04	5.02	29.0	9.3	4.8	25		1865	Cleveland, Ohio.	Marquette, Mich.
150096		St. s.	Pacific	42.06	25.25	63.0	15.6	8.5	70		1876	Buffalo, N. Y.	Milwaukee, Wis.
150152		St. p.	Pacific	457.87	457.87	222.8	35.8	6.1			1878	Metropolis, Ill.	St. Louis, Mo.
150208		St. p.	Pacific	212.91	116.07	116.0	27.0	3.8			1880	Pittsburg, Pa.	Pittsburg, Pa.
150482		St. s.	Pacific	63.32	31.66	75.0	20.6	8.2	20	100	1890	Benicia, Cal.	San Francisco, Cal.
150642		St. p.	Pacific No. 2	570.93	416.93	176.0	32.0	5.0			1893	Pittsburg, Pa.	Pittsburg, Pa.
150536		St. s.	PADDY MILES	33.13	16.57	52.5	14.1	8.0			1891	Buffalo, N. Y.	Buffalo, N. Y.
150060		St. bge.	Palermo	64.01	51.36	92.0	20.0	5.0	8		1876	Richmond, Va.	Alexandria, Va.
150089		St. s.	Pallas	106.23	64.62	101.0	17.0	7.5			1873	Lockport, Ill.	Chicago, Ill.
150559		St. s.	Palmyra	110.68	55.34	81.7	20.5	9.6	100		1891	Elizabeth, N. J.	New York, N. Y.
184666		St. s.	Pandora	13.37	6.69	42.0	12.5	5.6			1889	Ogdensburg, N. Y.	Ogdensburg, N. Y.
150503		St. s.	Pansy	10.80	10.20	40.4	11.6	4.0			1890	Patchogue, N. Y.	New Haven, Conn.
150497		St. s.	Panther	1,373.87	1,118.09	237.0	36.0	19.0			1890	West Bay City, Mich.	Toledo, Ohio.
150264		St. s.	Panuco	192.26	96.13	106.4	28.0	8.0			1882	Boston, Mass.	New London, Conn.
150710	K. M. L. J.	St. s.	Paoli	330.71	224.88	125.4	26.0	14.7	600		1895	Philadelphia, Pa.	Fall River, Mass.
150631		St. y.	Papoose	24.51	12.26	70.5	10.3	6.0	125		1893	Bath, Me.	Boston, Mass.
150339		St. p.	Pargoud	654.58	594.50	242.0	43.0	7.6			1884	Jeffersonville, Ind.	Shield-boro, Miss.
150617	K. L. P. C.	St. shp.	PARIS	10,794.96	6,288.98	517.0	63.3	22.0	2,000	20,000	1889	Clydebank, Scotland	New York, N. Y.
150323		St. p.	Park Bluff	96.89	96.89	107.3	22.7	3.5			1884	Rock Island, Ill.	Burlington, Iowa.
150178		St. s.	PARKS FOSTER	1,729.69	1,475.42	262.0	39.0	19.2			1889	Cleveland, Ohio	Chicago, Ill.
150572		St. p.	Parlor City	136.30	136.30	125.0	26.0	3.7			1892	Jeffersonville, Ind.	New Orleans, La.
150195		St. s.	Parole	27.73	18.86	54.8	12.6	6.5	37		1880	Baltimore, Md.	Newbern, N. C.
150722	K. M. S. F.	St. y.	PARTHENIA	130.91	89.02	124.0	18.0	8.9	300		1866	Chester, Pa.	New York, N. Y.
150405	K. D. V. H.	St. shp.	Parthian	1,683.17	1,090.25	227.8	38.0	16.5	11,100		1887	Wilmington, Del.	Boston, Mass.
150410	K. D. V. S.	St. s.	Pasadena	360.38	235.56	141.0	31.1	10.4	150	190	1987	San Francisco, Cal.	Los Angeles, Cal.
150465		St. s.	Pasadena	1,760.91	1,468.22	250.0	40.0	13.2		700	1889	Cleveland, Ohio.	Cleveland, Ohio.
158424		St. s.	Pascal P. Pratt	1,927.30	1,642.19	272.4	40.5	21.5	1800		1888	do.	Do.
75120		St. p.	Passaic	576.52	170.34	170.0	34.7	12.6			1869	New York, N. Y.	New York, N. Y.
150340		St. s.	Passaic Queen	11.39	8.38	52.6	10.4	4.0			1884	Newark, N. J.	Newark, N. J.
150066		St. s.	Passport	85.66	42.83	100.0	21.5	6.0			1874	Northport, N. Y.	St. Marys, Ga.
150232		St. y.	Pastime	49.51	29.18	94.2	16.3	6.7			1881	Brooklyn, N. Y.	Detroit, Mich.
150440		St. s.	Pastime	20.03	13.48	60.0	10.2	4.3			1888	Alexandria Bay, N. Y.	Cape Vincent, N. Y.
150470		St. p.	Pastime	558.59	493.73	161.8	28.4	5.4	1400		1889	Toledo, Ohio	Toledo, Ohio.
150510	K. J. D. H.	St. y.	Pastime	18.56	14.14	51.4	9.0	4.0			1890	Geneva, N. Y.	Wilmington, N. C.

¹ Formerly st. p. Millville.

² Formerly st. y. Daring.

³ Formerly st. a. Siphax.

⁴ Formerly British st. shp. City of Paris.

⁵ Formerly st. p. James Fisk, jr.

[†] Estimated.

MERCHANT STEAM VESSELS OF THE UNITED STATES—Continued.

Official No.	Signal letters.	Rig.	Name of vessel.	Gross tonnage.	Net tonnage.	Length.	Breadth.	Depth.	Nominal horsepower.	Indicated horsepower.	When built.	Where built.	Home port (where permanent document issues).
20437		St. a.	Patapsco	11.99	6.00	Feet.	Feet.	Feet.	57		1872	Baltimore, Md.	Baltimore, Md.
12770		St. a.	Pathfinder	38.01	19.00	46.0	15.7	5.1			1863	Chicago, Ill.	Duluth, Minn.
150398		St. a.	PATFINDER	2,424.60	1,761.78	340.0	42.0	25.0			1892	Superior, Wis.	Cleveland, Ohio.
150652		St. a.	PATROL	235.21	117.61	135.3	23.0	10.1		550	1894	Sparrows Point, Md.	New York, N. Y.
150701		St. a.	Paul Le Roux	29.59	14.80	59.0	14.8	6.5			1894	Albany, N. Y.	Albany, N. Y.
150453		St. p.	Paul Tulane	617.03	617.03	212.0	41.4	7.4			1888	Jeffersonville, Ind.	Shieldsboro, Miss.
20440		St. a.	Paulina Wilbur	63.32	40.30	76.3	18.1	6.7		55	1873	Bath, Me.	Philadelphia, Pa.
150147		St. p.	Pauline	101.98	101.98	112.0	21.0	3.5			1878	Stillwater, Minn.	La Crosse, Wis.
150289		St. a.	Pauline	21.03	14.10	45.9	10.4	3.5			1883	Detroit, Mich.	Mobile, Ala.
150467		St. a.	Pauline	71.07	35.54	76.9	18.4	6.8		27	1889	Salisbury, Mass.	New York, N. Y.
150487		St. p.	Pauline	60.35	60.35	95.0	23.5	3.3			1890	Louisville, Ky.	St. Louis, Mo.
150713		St. a.	Pauline	11.98	11.98	45.7	11.8	4.6			1896	Petersburg, Ky.	Cincinnati, Ohio.
150610		St. a.	Pauline Hickler	37.84	18.92	53.3	16.8	7.5			1892	Buffalo, N. Y.	Buffalo, N. Y.
150263		St. p.	Pawnee	820.75	627.39	199.0	35.2	12.8			1882	Newburg, N. Y.	New York, N. Y.
19903	H. P. T. B.	St. p.	Pavonia	864.61	672.63	192.4	34.5	13.1			1861	Brooklyn, N. Y.	Do.
150607		St. p.	Pavonia	132.69	132.69	120.0	26.0	4.0			1892	Madison, Ind.	Louisville, Ky.
150455		St. a.	Pawnee	639.90	475.02	174.0	32.6	13.2			1888	Marine City, Mich.	Port Huron, Mich.
150493		St. a.	Pawnee	106.40	64.73	115.8	23.9	5.7		1,000	1890	Athens, N. Y.	Providence, R. I.
150500	K. H. N. J.	St. shp.	Pawnee	1,210.26	858.94	203.2	38.0	19.5			1890	Philadelphia, Pa.	New York, N. Y.
150564		St. p.	Pearl	53.18	53.18	80.9	20.2	3.6			1891	Russellville, Ill.	Evansville, Ind.
150032		St. p.	Pearl	551.66	405.12	177.0	28.8	10.0		400	1875	Detroit, Mich.	Buffalo, N. Y.
150341		St. p.	Pearl	75.27	53.91	62.4	14.5	3.4		50	1884	Seattle, Wash.	Pt. Townsend, Wash.
150480		St. a.	Pearl	48.31	24.16	69.0	17.7	7.9			1889	Brooklyn, N. Y.	New York, N. Y.
150560		St. a.	Pearl	21.50	14.62	50.0	17.8	3.8		†24	1890	South Boston, Mass.	Boston, Mass.
150661		St. a.	Pearl	8.23	7.13	42.0	8.0	3.0		12	1891	Peoria, Ill.	Peoria, Ill.
150546		St. a.	Pearlington	80.06	15.03	64.0	17.4	5.3			1891	Pearlington, Miss.	Shieldsboro, Miss.
150144		St. p.	Pearl Rivers	106.76	106.76	118.0	26.0	5.4		100	1878	Gainesville, Miss.	New Orleans, La.
150632		St. a.	Pearlie May	58.65	33.65	75.6	18.0	3.2		85	1893	Vanceboro, N. C.	Newbern, N. C.
19902		St. p.	Peconic	506.87	320.98	145.4	33.2	11.2			1860	Brooklyn, N. Y.	Camden, N. J.
150160		St. a.	Peconic	127.83	80.86	105.2	18.4	9.4		80	1879	Kennebunk, Me.	New York, N. Y.
150461		St. a.	Peekskill	190.31	142.86	110.2	24.5	6.9		†150	1889	Grassy Point, N. Y.	Do.
20412		St. p.	Peerless	298.97	186.77	149.0	32.6	8.6		250	1872	Wilmington, Del.	Camden, N. J.
20470		St. a.	Peerless	1,199.50	912.70	211.0	39.9	12.5			1872	Cleveland, Ohio.	Duluth, Minn.
150077		St. o. bt.	Peerless	99.12	73.33	100.0	17.6	7.0			1876	Chicago, Ill.	Chicago, Ill.
150371	K. D. J. T.	St. y.	Peerless	227.60	113.80	146.7	22.0	11.9		1,000	1886	Philadelphia, Pa.	New York, N. Y.
150377		St. a.	Peerless	89.96	44.98	82.7	19.0	9.2		250	1886	Camden, N. J.	Baltimore, Md.
150622		St. a.	Peerless	21.96	10.98	50.0	11.0	5.0		25	1893	Eureka, Cal.	Eureka, Cal.
150637		St. a.	Peerless	76.84	50.12	76.4	18.6	9.5			1893	Sandusky, Ohio.	Sandusky, Ohio.
150655		St. p.	Peerless	60.41	60.41	96.6	21.4	3.5			1894	Hermann, Mo.	St. Louis, Mo.
150688		St. a.	Pedro Pablo	41.42	20.93	63.8	15.6	6.6			1895	Tottenville, N. Y.	New York, N. Y.
150214	J. V. H. K.	St. p.	Pegasus	847.78	579.47	211.6	32.0	10.6		1,200	1881	Philadelphia, Pa.	Do.
150275		St. a.	Pelican	23.51	11.76	51.6	16.2	5.9			1882	San Francisco, Cal.	Los Angeles, Cal.
150616		St. a.	Pelican	60.37	33.91	87.4	16.5	4.8			1892	New Orleans, La.	New Orleans, La.
150506		St. a.	Pender	28.05	14.03	52.7	14.9	3.4			1890	Shaken, N. C.	Wilmington, N. C.
150582		St. y.	Penelope	54.12	35.50	74.0	13.7	8.9			1892	St. Clair, Mich.	Port Huron, Mich.
150110		St. p.	Penguin	60.68	60.68	80.0	16.6	3.4			1877	Burlington, Iowa.	Paducah, Ky.
20428	J. M. Q. L.	St. shp.	Pennsylvania	2,166.15	2,497.10	343.0	43.0	24.9		1,600	1873	Philadelphia, Pa.	New York, N. Y.
20469		St. p.	Pennsylvania	430.50	298.50	136.2	29.0	8.0		139	1874	Wilmington, Del.	Camden, N. J.
150021		St. a.	Pennsylvania	91.45	45.73	98.2	20.0	9.2			1874	Camden, N. J.	New York, N. Y.
150585		St. a.	PERNSWOOD	156.28	78.13	101.8	21.8	11.3		120	1892	Sparrows Point, Md.	Baltimore, Md.
150253	J. W. D. L.	St. p.	Penobscot	1,414.02	1,244.61	255.0	38.0	13.0			1882	Boston, Mass.	Boston, Mass.
150705		St. a.	PERNOBROT	3,502.28	2,864.63	351.9	44.5	23.0			1895	West Bay City, Mich.	Port Huron, Mich.
150711	K. M. N. U.	St. a.	PENSACOLA	1,696.49	1,068.70	260.0	36.6	19.8		150	1888	West Hartlepool, Eng.	Pensacola, Fla.
150057		St. a.	Pensaukee	34.06	17.03	52.0	14.2	6.5			1875	Pensaukee, Wis.	Marquette, Mich.
150684		St. a.	Pensauken	15.66	11.57	40.0	13.6	4.6		50	1894	Philadelphia, Pa.	Philadelphia, Pa.
150559	K. L. G. N.	St. a.	Pentaguet	332.53	267.72	128.2	35.0	16.7		†250	1884	do	Eastport, Me.
150656		St. a.	Pentland	827.45	617.78	192.8	35.5	14.3			1894	Grand Haven, Mich.	Grand Haven, Mich.
150464		St. p.	People's Ferry	183.57	183.57	125.0	34.6	4.3			1889	Madison, Ind.	Burlington, Iowa.
24449	H. S. B. D.	St. a.	Perce	1,560.25	946.80	219.0	35.0	16.0			1864	New York, N. Y.	Providence, R. I.
150297		St. a.	Percy	37.21	21.21	62.5	15.8	3.8		40	1883	Bath, Me.	Bath, Me.
150244		St. p.	Percy Kelsey	244.67	244.67	148.0	31.0	4.8			1882	Pittsburg, Pa.	Pittsburg, Pa.
91422		St. p.	Percy Swain	115.53	115.53	129.8	19.7	3.5			1882	Reeds Landing, Minn.	La Crosse, Wis.
150714	K. M. P. W.	St. y.	PERGRINE	246.86	78.69	156.0	23.1	13.5		500	1896	Bathe, Me.	Boston, Mass.
150680		St. a.	Perfection	70.58	42.58	80.0	20.5	8.0			1892	West Bay City, Mich.	Chicago, Ill.
150515		St. a.	Perhaps	6.80	5.65	37.0	11.0	3.8			1891	Seattle, Wash.	Seattle, Wash.
150643		St. p.	Peri	71.43	64.29	102.0	25.5	4.0			1893	Berwick, La.	Brashear, La.
150049		St. a.	Periwinkle	412.67	267.18	162.5	25.0	10.0			1864	Buffalo, N. Y.	Buffalo, N. Y.
150683		St. p.	Perquimans	9.42	8.95	52.0	11.0	2.9		8	1891	Hertford, N. C.	Edenton, N. C.
20172		St. a.	Perry	107.31	53.66	90.4	21.9	5.0			1863	Philadelphia, Pa.	Bath, Me.
150213	J. V. G. W.	St. p.	Persue	847.88	579.47	211.6	32.0	10.6			1881	do	New York, N. Y.
150595	K. L. J. D.	St. shp.	PERU	3,528.44	2,539.57	336.0	45.9	27.6		550	†2,800	San Francisco, Cal.	Do.
54218		St. a.	Peshtigo	817.01	590.25	203.4	34.8	12.2			1869	Trenton, Mich.	Detroit, Mich.
150600		St. a.	Pete Gorman	60.45	35.52	68.3	20.0	9.0			1892	Saginaw, Mich.	Do.

1 Formerly st. a. J. A. Crawford.

2 Formerly st. a. Planet.

3 Formerly British steamer New Borough.

4 Formerly U. S. R. M. st. a. George M. Bibb.

5 Formerly st. a. Thetis.

6 Formerly st. p. Minnie.

7 Formerly U. S. R. M. st. a. Commodore Perry.

8 Formerly U. S. st. a. Perry.

† Estimated.

MERCHANT STEAM VESSELS OF THE UNITED STATES—Continued

Official No.	Signal letters.	Rig.	Name of vessel.	Gross tonnage.	Net tonnage.	Length.	Breadth.	Depth.	Nominal horsepower.	Indicated horsepower.	When built.	Where built.	Home port (where permanent document issued).
						<i>Feet.</i>	<i>Feet.</i>	<i>Feet.</i>					
150368		St. a.	Peter Coates	32.45	20.15	61.5	15.2	6.8			1886	Grand Haven, Mich.	Marquette, Mich.
150133		St. a.	Peter Smith	161.38	109.29	116.0	18.0	9.6	200		1863	Glasgow, Scotland	Port Huron, Mich.
150704		St. a.	Peter Young	116.06	78.93	88.9	23.7	9.0			1895	Brooklyn, N. Y.	New York, N. Y.
150122		St. a.	Peter B. Bradley	81.94	40.97	78.0	17.8	8.5			1877	Boston, Mass.	Boston, Mass.
150588		St. a.	Peter D. Hershey	14.96	7.48	42.2	12.3	6.2			1892	Buffalo, N. Y.	Buffalo, N. Y.
150797		St. p.	Peter J. Clark	40.58	40.58	82.5	17.4	3.2			1892	Lafayette, Ind.	Evansville, Ind.
150404		St. a.	Peter W. French	48.35	24.18	72.0	16.5	7.6	†80		1887	Boston, Mass.	Boston, Mass.
20410		St. a.	Petersburg	13.07	7.00	39.0	8.9	6.0	12		1872	Reading, Pa.	Norfolk, Va.
1504.5		St. a.	Petoskey	770.96	544.51	171.3	30.4	12.2	†600		1888	Manitowoc, Wis.	Chicago, Ill.
150111		St. a.	Petrel	14.25	7.18	60.0	11.0	4.3	38		1872	Reading, Pa.	Trenton, N. J.
150592		St. a.	Petrel	49.54	24.77	83.3	17.0	5.0	70		1892	Bullocks Cove, R. I.	Baltimore, Md.
150696		St. a.	Petrel	34.14	23.22	52.0	14.5	6.2			1895	Ausable, Mich.	Buffalo, N. Y.
150703		St. a.	Petrel	30.46	15.23	66.0	12.0	4.7			1895	Peekskill, N. Y.	New York, N. Y.
150724		St. a.	Petrel	22.31	15.18	49.5	13.0	6.1	†50		1896	Boston, Mass.	Nantucket, Mass.
20466		St. a.	Petrolia	50.99	25.50	62.0	17.6	7.9			1874	Brooklyn, N. Y.	New York, N. Y.
150233		St. a.	Pewaukee	310.26	228.07	135.5	26.4	10.8			1873	Pitt Burwell, Ontario.	Milwaukee, Wis.
150414		St. a.	Phantom	38.28	19.14	65.0	15.3	6.1			1887	Freeport, Me.	Portland, Me.
81048		St. a.	Phenix	1,294.43	1,035.08	240.1	38.0	17.6			1884	West Bay City, Mich.	Chicago, Ill.
150221		St. a.	Phenix	85.26	53.77	87.0	22.0	7.0			1881	Brooklyn, N. Y.	New York, N. Y.
80993		St. a.	Philadelphia	87.69	43.85	83.2	19.0	8.1			1883	Philadelphia, Pa.	Philadelphia, Pa.
150246		St. a.	Philadelphia	189.60	133.12	112.0	22.2	7.0			1882	Athens, N. Y.	Boston, Mass.
150344	K. C. W. D.	St. sbp.	Philadelphia	2,526.25	1,900.22	300.0	35.0	20.6			1885	Philadelphia, Pa.	Wilmington, Del.
150416		St. a.	Philadelphia	40.56	20.28	60.0	16.0	7.0			1887	Milford, Del.	Philadelphia, Pa.
150334		St. a.	Philatus Sawyer	449.85	308.00	152.0	31.6	9.6			1884	Green Bay, Wis.	Milwaukee, Wis.
150142		St. p.	Phil Sheckel	108.00	108.00	114.0	20.5	3.0			1878	Waubeck, Wis.	La Crosse, Wis.
150462		St. a.	PHIL SHERIDAN	35.28	17.64	58.4	14.4	7.5	†40		1889	Buffalo, N. Y.	Buffalo, N. Y.
150245		St. a.	Philip Hoffman	28.58	14.29	61.6	14.0	5.9			1882	Roundout, N. Y.	New York, N. Y.
150427		St. a.	Philip Minch	1,988.00	1,657.72	275.0	40.8	22.0	†1,700		1888	Cleveland, Ohio.	Cleveland, Ohio.
150459		St. a.	Philip D. Armour	1,990.94	1,452.71	264.0	40.6	21.0			1889	Detroit, Mich.	Milwaukee, Wis.
789		St. a.	Philip D. Lelever	700.35	586.71	182.0	30.2	8.9			1863	New Baltimore, N. Y.	New York, N. Y.
150699		St. y.	Phillip Gerst	22.87	15.56	38.3	9.2	3.9			1894	Buffalo, N. Y.	Buffalo, N. Y.
150295		St. a.	Phillips Eaton	19.70	9.85	49.9	12.6	5.7	35		1883	Bath, Me.	Mt. Desert Ferry, Me.
150627		St. y.	Phionema	39.34	19.67	73.7	14.0	6.4			1893	Boston, Mass.	Boston, Mass.
150441		St. p.	Phoenix	73.98	36.99	85.0	19.0	7.0	†80		1888	Fairhaven, Cal.	Eureka, Cal.
15.691		St. a.	PIASA	5.94	5.30	44.4	6.7	3.3			1895	Alton, Ill.	St. Louis, Mo.
150043		St. a.	Picayune	22.75	22.75	50.3	14.0	6.4	25		1875	New Orleans, La.	New Orleans, La.
150400	K. D. T. F.	St. y.	Picket	39.10	20.97	84.2	13.6	6.9			1887	Brooklyn, N. Y.	Duluth, Minn.
92403		St. a.	Piedmont	90.93	49.06	83.6	20.5	9.1	†210		1892	Baltimore, Md.	Norfolk, Va.
150313		St. p.	Piedmont	1,854.36	1,169.83	257.1	39.5	15.6	257		1883	Oakland, Cal.	San Francisco, Cal.
150542		St. a.	PIER	99.69	49.25	86.5	18.0	11.0	†400		1891	Buffalo, N. Y.	New York, N. Y.
150226		St. a.	Pierre C. Van Wyck	120.74	77.64	96.0	27.6	7.0			1881	Athens, N. Y.	Bridgeport, Conn.
150477		St. p.	PIERREPONT	1,095.10	873.18	196.0	37.4	14.1			1889	Newburg, N. Y.	New York, N. Y.
145106		St. a.	Pilgrim	32.14	25.61	76.1	15.9	5.0			1876	Brooklyn, N. Y.	Detroit, Mich.
150280	K. B. D. V.	St. p.	Pilgrim	3,483.66	2,512.80	372.0	50.0	15.6			1882	Chester, Pa.	Fall River, Mass.
150433		St. a.	Pilgrim	296.69	256.30	119.0	23.2	9.2			1888	Saugatuck, Mich.	Port Huron, Mich.
150524		St. a.	Pilgrim	261.13	209.14	113.7	26.0	7.9	†200		1891	Buffalo, N. Y.	Portland, Me.
150662		St. s.	Pilgrim	37.50	28.26	72.0	12.0	7.0		60	1893	Portland, Oreg.	Portland, Oreg.
150600	K. M. B. R.	St. y.	PILGRIM	98.58	58.98	104.3	23.0	6.7	†400		1893	Wilmington, Del.	Boston, Mass.
150242		St. p.	Pilot	118.73	118.73	116.3	21.2	3.7			1882	Leclair, Iowa	Rock Isl. Md. Ill.
15.270		St. a.	Pilot	30.83	15.42	55.0	16.6	7.9			1882	Milwaukee, Wis.	Marquette, Mich.
150539		St. a.	Pilot	120.16	60.08	84.2	20.8	10.1		800	1891	Philadelphia, Pa.	Philadelphia, Pa.
150345		St. p.	Pilot Boy	329.45	227.96	134.4	25.5	7.0			1885	Charleston, S. C.	Charles on, S. C.
150716		St. a.	Pilot Boy	25.43	17.29	50.0	14.2	6.1	60		1896	Bordentown, N. J.	Philadelphia, Pa.
150551		St. a.	Pinnars Point	63.16	34.74	67.2	16.5	7.4	200		1891	Philadelphia, Pa.	Norfolk, Va.
150445		St. p.	Pin Oak	43.05	43.05	95.0	17.5	2.2			1888	Hermann, Mo.	St. Louis, Mo.
150695		St. a.	Pine Lake	388.10	274.31	137.3	28.1	10.9	360		1895	Charlevoix, Mich.	Grand Haven, Mich.
150667		St. a.	Pinola	25.19	13.94	59.0	13.3	4.9			1894	Cleveland, Ohio.	Cleveland, Ohio.
150491		St. a.	Pinta	8.62	6.84	43.6	8.7	3.0			1890	Louisiana, Mo.	St. Louis, Mo.
11993		St. s.	Pioneer	44.37	22.19	48.0	13.5	3.6			1869	Easthaven, Conn.	New Haven, Conn.
19757		St. a.	Pioneer	18.32	9.16	51.8	10.8	4.1	25		1865	Sugar Island, Mich.	Marquette, Mich.
19916		St. s.	Pioneer	329.85	269.30	137.0	23.2	7.5			1865	Brooklyn, N. Y.	Newark, N. J.
20321		St. a.	Pioneer	36.91	18.45	64.5	16.6	6.1	35		1869	New York, N. Y.	New York, N. Y.
150132		St. s.	Pioneer	160.96	80.48	107.0	21.0	13.0	250		1878	Philadelphia, Pa.	Pt. Townsend, Wash.
150248		St. a.	Pioneer	60.60	42.90	85.5	20.6	4.6	60		1882	East Providence, R. I.	New York, N. Y.
150294		St. a.	Pioneer	90.94	60.71	84.6	22.2	5.6			1883	do	Providence, R. I.
150411	St. bgo.	Pioneer	88.81	71.98	98.0	19.0	5.6				1887	East Saginaw, Mich.	Port Huron, Mich.
150445		St. a.	Pioneer	15.89	14.35	35.9	15.0	4.4			1888	Edgartown, Mass.	Falmouth, Mass.
150532		St. a.	Pioneer	129.51	64.75	89.2	20.8	10.1		†300	1891	Philadelphia, Pa.	Philadelphia, Pa.
150549		St. s.	Pioneer	45.71	22.86	53.0	16.3	6.4			1891	Berkley, Va.	Norfolk, Va.
150589		St. a.	PIONEER	1,123.68	774.82	226.5	35.2	14.2			1892	Detroit, Mich.	Marquette, Mich.

† Formerly U. S. C. S. st. a. Ada.

‡ Formerly British bark Two Friends.

* Formerly st. a. Waldo A. Avery.

‡ Formerly st. s. W. H. Jackson.

* Formerly st. s. Andrew Harder.

* Formerly st. a. Mary E. Woodall.

† Formerly st. y. Truant.

‡ Formerly st. a. H. A. Stevens.

† Estimated.

; Rebuilt, 1895.

MERCHANT STEAM VESSELS OF THE UNITED STATES—Continued.

Official No.	Signal letters.	Rig.	Name of vessel.	Gross tonnage.	Net tonnage.	Length.	Breadth.	Depth.	Nominal horsepower.	Indicated horsepower.	When built.	Where built.	Home port (where permanent document issues).
						Feet.	Feet.	Feet.					
150697		*St. p.	Pioneer	74.96	47.22	70.0	17.5	3.0	140		1895	Lake Kerr, Fla.	Jacksonville, Fla.
150528		*St. p.	Pioneer City	51.68	51.68	90.4	24.5	3.0			1891	Marietta, Ohio	Wheeling, W. Va.
150535		*St. s.	Piscataqua	99.83	49.92	78.0	20.3	9.6	1250		1891	Boston, Mass.	Portsmouth, N. H.
150172		*St. p.	Pittsburgh	748.13	748.13	257.2	40.6	6.1			1879	Cincinnati, Ohio	Dubuque, Iowa.
150523		*St. p.	Pittsburgh	148.24	88.73	112.0	24.0	4.0			1891	Pittsburg, Pa.	Pittsburg, Pa.
19910		*St. s.	Pittston	94.93	58.14	108.0	20.0	6.0			1852	New York, N. Y.	Albany, N. Y.
20296	J. G. L. T.	*St. p.	Plainfield	1,051.21	801.00	213.5	35.0	12.8	250		1869	Brooklyn, N. Y.	New York, N. Y.
19584		*St. s.	Planer	43.38	21.69	60.4	14.2	9.9			1852	Boston, Mass.	Do.
150101		*St. p.	Planter	499.16	359.40	155.0	32.8	9.1	236		1876	Charleston, S. C.	Charleston, S. C.
150983		*St. s.	Playmate	10.34	5.17	37.6	8.6	4.0			1894	Hoboken, N. J.	New York, N. Y.
20336		*St. p.	Pleasant Valley	400.62	302.91	159.5	26.8	8.6			1870	Keypport, N. J.	Camden, N. J.
150670		*St. s.	Pleasure	873.01	545.14	128.0	51.0	12.0			1894	West Bay City, Mich.	Detroit, Mich.
150671		*St. y.	Pleasure	19.33	10.48	49.9	11.1	4.5	33		1894	Boston, Mass.	Boston, Mass.
150495		*St. p.	Pleasure Bay	412.97	296.29	150.8	25.5	7.0	1250		1890	Upper Nyack, N. Y.	Perth Amboy, N. J.
150723		*St. p.	Pleasure Beach	55.64	48.85	60.6	29.6	6.4			1896	Noank, Conn.	Bridgeport, Conn.
150328		*St. p.	Plow Boy	37.80	29.22	70.0	18.0	3.0			1884	Sioux City, Iowa	Kansas City, Mo.
150391		*St. s.	Plow Boy	114.74	72.55	77.7	21.4	5.6			1887	West Bay City, Mich.	Marquette, Mich.
150217		*St. p.	Pluck	35.94	35.94	92.0	32.0	3.5			1880	Moorhead, Minn.	Pembina, N. Dak.
150635		*St. p.	Plucky City	97.28	67.12	82.0	18.0	3.0			1893	Chatanooga, Tenn.	St. Louis, Mo.
20487		*St. s.	Plymouth	54.05	27.02	70.0	17.2	6.7			1874	Bath, Me.	Portland, Me.
150315		*St. s.	Plymouth	273.34	210.15	135.0	22.0	7.5			1883	Norfolk, Va.	New York, N. Y.
150502	K. H. Q. S.	*St. p.	Plymouth	3,770.89	2,280.13	352.0	50.4	18.8			1890	Chester, Pa.	Fall River, Mass.
150604		*St. s.	Plymouth	373.26	186.63	126.2	26.2	15.2	600		1892	Philadelphia, Pa.	New York, N. Y.
150326		*St. s.	Pocahontas	177.44	94.18	118.0	26.4	9.3			1884	Newburg, N. Y.	Albany, N. Y.
150454		*St. s.	Pocahontas	94.23	47.12	82.7	19.6	9.4			1888	Camden, N. J.	Norfolk, Va.
150628		*St. p.	POCAHONTAS	814.01	541.15	195.0	33.0	11.0	750		1893	Wilmington, Del.	Richmond, Va.
150516		*St. p.	Pocomoke	656.51	492.81	170.0	33.0	9.6	1225		1891	do	Baltimore, Md.
19939		*St. p.	Pocosin	219.95	140.57	130.0	22.3	6.0	140		1864	Baltimore, Md.	Charleston, S. C.
150103		*St. bge.	Point Abino	204.26	140.72	112.2	23.4	7.6	148		1872	Buffalo, N. Y.	Port Huron, Mich.
150402		*St. s.	Point Arena	223.54	171.63	115.0	30.0	9.0	100	150	1887	San Francisco, Cal.	San Francisco, Cal.
150653		*St. s.	POKANOKET	319.67	254.78	151.2	29.0	8.7	600		1894	Brooklyn, N. Y.	Philadelphia, Pa.
150423		*St. s.	Polar Bear	57.59	28.80	67.9	18.2	6.4	145		1888	Astoria, Oreg.	San Francisco, Cal.
150369		*St. p.	Polar Wave	150.34	150.34	146.0	25.7	5.0			1885	Jeffersonville, Ind.	St. Louis, Mo.
20304		*St. p.	Polikotsky	255.44	174.89	129.5	21.2	8.8	352		1863	Sitka, Alaska.	Pt. Townsend, Wash.
150200		*St. c. bt.	Pollux	118.95	97.11	95.6	17.8	8.3			1880	Tonawanda, N. Y.	Buffalo, N. Y.
150346		*St. y.	Polly	19.99	13.28	64.0	9.2	4.9			1885	Bristol, R. I.	Boston, Mass.
150354		*St. y.	Polly Wog	12.35	8.05	34.7	14.6	3.7			1884	City Island, N. Y.	New York, N. Y.
150444	K. F. H. C.	*St. s.	POMONA	1,264.08	951.79	225.0	33.5	16.0	250	1,000	1888	San Francisco, Cal.	Portland, Oreg.
150223		*St. s.	Pontiac	54.79	27.40	68.7	17.5	8.1			1881	Brooklyn, N. Y.	Albany, N. Y.
150476		*St. s.	PONTIAC	2,298.36	1,788.45	300.0	41.0	12.4			1889	Cleveland, Ohio	Marquette, Mich.
19904		*St. p.	Pope Catlin	164.68	119.24	119.0	23.3	6.6			1853	Jersey City, N. J.	Brunswick, Ga.
150042		*St. s.	Portage	1,608.22	1,451.46	238.0	34.8	14.6	500		1875	Buffalo, N. Y.	Buffalo, N. Y.
150166		*St. s.	Port Chester	193.64	139.38	85.2	25.6	7.2			1879	Greenpoint, N. Y.	Coldspring, N. Y.
150067		*St. s.	Porter Chamberlin	279.54	204.96	134.0	26.0	10.8			1874	Marine City, Mich.	Port Huron, Mich.
150496		*St. p.	Portia	99.20	49.60	76.0	20.0	2.6			1890	Portia, Ark.	Memphis, Tenn.
95844	K. C. W. Q.	*St. s.	Portland	1,368.94	914.16	191.5	36.1	20.2	650		1885	Bath, Me.	New York, N. Y.
150167		*St. s.	Portland	77.39	41.14	85.5	18.1	7.5	90		1879	Kennebunk, Me.	Newport, R. I.
150488	K. H. D. R.	*St. p.	Portland	2,283.56	1,517.10	280.9	42.1	15.5			1890	Bath, Me.	Portland, Me.
150594		*St. y.	Portland	9.13	5.06	47.0	7.8	3.7			1892	Brooklyn, N. Y.	New York, N. Y.
150623		*St. s.	Portland	11.16	6.44	45.8	10.9	3.8	50		1893	Chicago, Ill.	Galveston, Tex.
150375		*St. s.	Portsmouth	214.36	107.18	116.3	23.0	12.0	450		1886	Wilmington, Del.	Philadelphia, Pa.
150694		*St. p.	Portsmouth	76.92	76.92	95.0	31.0	4.5			1895	Point Pleasant, W. Va.	Cincinnati, Ohio.
150646		*St. p.	Portus B. Weare	400.00	200.00	175.0	28.0	4.0	230		1892	St. Michaels, Alaska.	Sitka, Alaska.
150428		*St. s.	Post Boy	123.75	80.94	78.0	21.4	5.8			1888	West Bay City, Mich.	Cleveland, Ohio.
150660		*St. s.	Post Boy	11.95	5.98	36.4	11.6	5.2			1894	Buffalo, N. Y.	Buffalo, N. Y.
150672	K. M. B. D.	*St. s.	POTOMAC	763.46	688.88	176.8	35.8	11.0	1,000		1894	Philadelphia, Pa.	Baltimore, Md.
150689		*St. s.	Potomac	155.16	77.58	102.0	30.5	8.5	350		1895	Baltimore, Md.	Do.
20434		*St. s.	Pottawattamie	18.43	11.78	48.0	11.0	5.0			1871	Greenbay, Wis.	Grand Haven, Mich.
5994		*St. s.	Pottsville	74.49	37.25	83.0	19.0	8.5			1871	Tottenville, N. Y.	New York, N. Y.
150000	J. Q. M. F.	*St. s. bhp.	Pottsville	1,283.00	910.39	248.4	37.1	18.3	166		1874	Philadelphia, Pa.	Philadelphia, Pa.
150521		*St. y.	Preble	25.94	12.97	59.5	12.5	6.3			1891	Portland, Me.	New Bedford, Mass.
126288		*St. s.	Predecessor	41.74	20.87	64.0	16.0	4.4			1885	New Haven, Conn.	Port Jefferson, N. Y.
150413	K. D. W. C.	*St. s.	PREMIER	1,080.53	602.05	200.0	42.0	12.9	186	900	1887	San Francisco, Cal.	Portland, Oreg.
150007		*St. p.	President	48.84	48.84	80.0	18.0	3.0			1870	Preccott, Wis.	Rock Island, Ill.
150717	K. M. Q. N.	*St. s.	Presto	376.98	238.11	135.0	27.7	14.0	200	350	1896	San Francisco, Cal.	San Francisco, Cal.
150178		*St. y.	Presto	28.52	24.36	74.7	10.3	4.2			1879	Wappingers Falls, N. Y.	Albany, N. Y.
150537		*St. s.	Preston E. Andrews	472.28	364.31	154.0	34.4	10.7	1175		1891	Greenbay, Wis.	Toledo, Ohio.
150673		*St. s.	Preston E. Andrews	26.80	13.40	50.2	15.0	6.3			1894	Poughkeepsie, N. Y.	Albany, N. Y.
150164		*St. s.	Pretty Gal	9.05	7.36	51.6	11.6	1.9	6		1879	Edenton, N. C.	Edenton, N. C.
150146		*St. p.	Pride of the River	619.15	553.33	175.0	39.0	8.0	700		1878	San Francisco, Cal.	San Francisco, Cal.
150274		*St. p.	Princess	85.37	85.37	115.5	20.6	3.5			1882	Harmar, Ohio	Wheeling, W. Va.
150483	K. H. C. G.	*St. y.	Princess	44.41	22.21	78.4	15.7	6.4			1890	Boston, Mass.	Boston, Mass.

* Formerly st. s. Phoebe.
 † Formerly st. s. Haytien Republic.

* Formerly st. s. Charles P. Raymond.
 † Formerly st. s. C. W. Hoyt.

† Estimated.

MERCHANT STEAM VESSELS OF THE UNITED STATES—Continued.

Official No.	Signal letters.	Rig.	Name of vessel.	Gross tonnage.	Net tonnage.	Length.	Breadth.	Depth.	Nominal horsepower.	Indicated horsepower.	When built.	Where built.	Home port (where permanent document issues).
						<i>Feet.</i>	<i>Feet.</i>	<i>Feet.</i>					
150673		St. a.	Princess Angeline	76.77	62.88	73.0	20.2	5.6			1893	Seattle, Wash.	Pt. Townsend, Wash.
150187		St. s. p.	Princeton	888.43	679.03	192.0	36.6	12.6			1879	Brooklyn, N. Y.	New York, N. Y.
150458		St. s.	Printer	110.75	55.38	97.5	22.0	10.4	150	220	1889	Honolulu, Wash.	San Francisco, Cal.
150636	K. L. W. J.	St. p.	PRISCILLA	5,292.27	2,673.37	425.8	52.3	18.3			1894	Chester, Pa.	Fall River, Mass.
150692		St. p.	Professor K. Smiley	66.52	66.52	92.0	30.0	3.2			1895	Catlettsburg, Ky.	Cincinnati, Ohio.
20494	J. Q. B. P.	St. s. p.	Professor Morse	1,025.32	696.15	250.0	28.3	21.2			1866	Port Glasgow, Scotland.	New Orleans, La.
150419	K. F. C. N.	St. s. p.	Progresso	1,919.13	1,445.23	265.5	36.0	16.5	†800		1885	Sunderland, England.	New York, N. Y.
150205		St. s.	Progress	1,596.20	1,309.95	255.2	37.0	19.8			1880	Milwaukee, Wis.	Detroit, Mich.
150418		St. s.	Progress	740.96	370.48	141.2	40.2	5.5			1887	Augusta, Ga.	St. Augustine, Fla.
150571		St. s. p.	Progress	140.95	96.93	123.6	23.6	3.8			1888	Pittsburg, Pa.	Pittsburg, Pa.
150590		St. s.	Progress	14.41	8.41	33.0	8.6	4.0	†50	50	1891	Aberdeen, Wash.	Pt. Townsend, Wash.
20279		St. s.	Protecta	473.13	295.67	119.5	38.8	12.0			1892	Detroit, Mich.	Detroit, Mich.
20279		St. s.	Protection	21.61	10.81	51.0	12.0	6.0	25		1868	Buffalo, N. Y.	Galveston, Tex.
20471		St. s.	Protection	60.03	30.02	77.4	15.8	8.9			1873	Chicago, Ill.	Chicago, Ill.
150508	K. J. C. S.	St. s.	Protection	281.27	216.36	130.0	32.0	11.0			1890	Alameda, Cal.	San Francisco, Cal.
150543		St. s.	Protection	91.03	72.22	76.2	22.0	6.4			1888	Sault Ste. Marie, Mich.	Cleveland, Ohio.
150650		St. s.	Protector	276.86	143.78	117.6	23.0	9.7	157		1875	Wilmington, Del.	Detroit, Mich.
150255		St. s.	Protector	98.97	49.49	92.9	20.0	9.8			1882	Camden, N. J.	Philadelphia, Pa.
150685		St. s.	Protector	35.85	17.93	53.0	16.2	6.9			1894	Long Island City, N. Y.	Fall River, Mass.
19612	H. P. N. S.	St. p.	Providence	2,962.20	2,064.40	362.0	48.0	16.6	2,800		1867	New York, N. Y.	New York, N. Y.
150625		St. s.	Providence	11.16	6.44	45.8	10.9	3.8	40		1893	Chicago, Ill.	Memphis, Tenn.
150143		St. s.	Psyche	29.88	17.83	64.0	12.3	5.3	25		1878	East Liverpool, Me.	New York, N. Y.
150512		St. s.	Pulaho	1,849.06	1,054.42	225.7	36.6	19.4			1891	Milwaukee, Wis.	Milwaukee, Wis.
150074		St. s.	Pulaski	15.17	7.50	50.3	11.0	3.0	19		1891	Bought of United States.	Philadelphia, Pa.
150668		St. s.	Pup	13.98	6.99	45.0	11.8	4.6	100		1894	Saugatuck, Mich.	Grand Haven, Mich.
150192		St. s.	Puritan	25.45	14.18	68.4	15.0	5.0			1887	Portland, Ore.	Pt. Townsend, Wash.
150471	K. G. J. Q.	St. p.	Puritan	4,593.38	3,075.24	403.5	52.5	18.1			1889	Chester, Pa.	Fall River, Mass.
150471		St. c. bt.	Puritan	128.31	99.77	92.8	17.8	9.6			1892	Buffalo, N. Y.	Buffalo, N. Y.
150614		St. s.	Puritan	20.30	10.15	59.3	13.4	4.4			1892	do	Erie, Pa.
150630		St. s.	Puritan	409.09	345.49	136.2	32.0	10.0			1893	do	Buffalo, N. Y.
150669		St. s.	Puritan	10.78	5.95	70.7	19.4	9.4			1894	do	do
20293		St. p.	Putnam	816.45	247.65	136.0	22.0	8.0	178		1868	Wilmington, Del.	Boston, Mass.
150276		St. s.	Putnam	17.03	8.51	66.7	12.0	3.2	75		1883	Palatka, Fla.	Jacksonville, Fla.
150372	K. D. L. B.	St. y.	Puzzle	54.53	36.28	82.0	15.3	6.2	10		1886	New York, N. Y.	New York, N. Y.
			Q.										
20578		St. p.	Queen	12.00	12.00	44.0	12.0	2.0	10		1877	Fleville, Iowa	Omaha, Nebr.
20587	J. V. W. G.	St. s. p.	Queen	2,727.80	1,672.15	331.2	38.5	21.2	2,000		1882	Philadelphia, Pa.	San Francisco, Cal.
20605		St. s.	Queen	47.49	23.75	64.0	16.0	6.2		49	1892	Astoria, Ore.	Astoria, Ore.
20609		St. s.	Queen	17.77	8.48	49.6	13.3	4.3	†35		1895	East Boston, Mass.	Marlborough, Mass.
20610		St. s.	Queen Anne	14.53	9.88	44.9	9.0	3.2	†26		1895	Detroit, Mich.	Detroit, Mich.
20586		St. s.	Queen City	115.72	97.53	92.4	16.2	5.6	100		1881	Brewer, Me.	Newport, R. I.
20590		St. s.	Queen City	67.32	33.66	69.9	16.8	8.4			1883	Seattle, Wash.	Pt. Townsend, Wash.
20598		St. s.	Queen City	25.47	16.86	60.0	13.9	6.3			1889	Poughkeepsie, N. Y.	Albany, N. Y.
20601		St. p.	Queen City	150.03	150.03	140.0	33.3	6.6			1891	Columbus, Ga.	Apalachicola, Fla.
20612		St. s.	QUEEN CITY	3,979.68	3,198.15	401.4	48.0	23.7			1896	Cleveland, Ohio	Duluth, Minn.
20582		St. s.	Queen Mab	19.77	9.89	51.6	13.4	4.6			1880	Tottenville, N. Y.	Perth Amboy, N. J.
20593		St. p.	Queen of the Lakes	153.24	134.12	108.0	19.0	5.7			1872	Wyandotte, Mich.	Grand Haven, Mich.
20584		St. s.	Queen of the West	818.84	625.00	215.0	32.6	16.4			1881	Bay City, Mich.	Cleveland, Ohio.
20521		St. s.	Quickstep	68.31	42.69	76.4	17.7	6.8	101		1864	New Brunswick, N. J.	Newark, N. J.
20558		St. s.	Quickstep	10.66	5.33	41.2	11.2	5.0			1869	Buffalo, N. Y.	Detroit, Mich.
20571		St. s.	Quickstep	21.66	11.89	62.0	15.6	5.0	30		1875	San Francisco, Cal.	Seattle, Wash.
20581		St. s.	Quickstep	138.23	88.21	114.6	19.3	8.5	130		1879	Noank, Conn.	New London, Conn.
20607		St. p.	Quickstep	66.31	66.31	106.0	20.5	4.0			1893	Dubuque, Iowa.	Dubuque, Iowa.
20611		St. p.	Quincy	806.05	806.05	264.7	42.0	6.8			1896	do	do
6768		St. s.	Quito	1,394.90	1,206.17	204.0	36.2	21.7			1873	Bangor, Mich.	Cleveland, Ohio.
			R.										
111097		St. p.	R. Dunbar	252.05	158.80	160.0	29.4	6.4			1895	Jeffersonville, Ind.	Nashville, Tenn.
11083		St. s.	R. Miller	70.75	41.39	68.3	17.0	6.2			1891	Astoria, Ore.	Astoria, Ore.
19677		St. s.	R. Prindville	24.73	12.30	60.4	13.8	6.4			1863	Chicago, Ill.	Chicago, Ill.
110672		St. s.	R. A. Seymour, Jr.	131.46	103.80	110.1	22.7	7.7	40		1882	Manitowoc, Wis.	Milwaukee, Wis.
110812		St. p.	R. A. Speed	210.13	140.57	124.0	22.0	4.4			1843	Pittsburg, Pa.	Paducah, Ky.
110297		St. p.	R. B. Hayes	164.19	82.10	134.0	21.0	7.5			1876	Sandusky, Ohio	Sandusky, Ohio.
76215		St. s.	R. B. Kendall	70.00	70.00	105.0	18.0	3.0			1881	Pittsburg, Pa.	Wheeling, W. Va.
110676		St. s.	R. C. Bartley	16.56	13.13	50.6	14.6	3.1			1885	Charleston, S. C.	Charleston, S. C.
110327		St. p.	R. C. Brittain	200.17	148.73	142.2	24.0	8.0	64		1877	Saugatuck, Mich.	Cledo, Ohio.
110716		St. p.	R. C. Gunter	565.34	337.30	153.0	28.0	4.0			1886	Chattanooga, Tenn.	Chattanooga, Tenn.
110892		St. s.	R. C. Henry	55.54	52.74	90.8	24.5	3.4			1892	Dublin, N. Y.	Brunswick, Ga.
110896		St. s.	R. C. Veit	192.59	96.30	106.2	23.8	12.2	350		1891	Athens, N. Y.	New York, N. Y.
111105		St. p.	R. D. Kendall	82.56	82.56	92.0	23.5	3.5	†100		1896	Rock Island, Ill.	Rock Island, Ill.

† Formerly British ship { a Aline.
b Suffolk.
‡ Formerly British ship a. Wells City.

§ Formerly U. S. light-house st. p. Putnam.
¶ Formerly st. s. ship Queen of the Pacific.
‡ Formerly st. s. David Ballentine.

* Formerly *st. p. John Lomas.
† Estimated.

MERCHANT STEAM VESSELS OF THE UNITED STATES—Continued.

Official No.	Signal letters.	Rig.	Name of vessel.	Gross tonnage.	Net tonnage.	Length.	Breadth.	Depth.	Nominal horsepower.	Indicated horsepower.	When built.	Where built.	Home port (where permanent document issued).
110101		*St. p.	R. E. Lee	228.46	212.29	175.0	32.5	4.5			1873	Mobile, Ala.	Mobile, Ala.
110933		*St. p.	R. E. Lee	64.57	32.29	67.0	14.4	8.7			1891	Orange, Tex.	Galveston, Tex.
110860		St. a.	R. E. Schuck	1,867.97	1,523.67	265.7	41.5	19.1			1890	Cleveland, Ohio	Sandusky, Ohio.
110546		St. a.	R. F. Goodman	22.72	11.36	51.0	13.8	6.7			1882	Buffalo, N. Y.	Duluth, Minn.
110918		St. a.	R. G. Davis	23.15	11.58	52.4	14.6	6.0			1891	Athens, N. Y.	Albany, N. Y.
110341		St. a.	R. G. Stewart	197.57	169.97	100.0	23.0	8.2	108		1878	Buffalo, N. Y.	Duluth, Minn.
110549		St. a.	R. G. Townsend	83.76	41.88	81.6	20.5	8.5	275		1882	Philadelphia, Pa.	Albany, N. Y.
110404		St. a.	R. H. Cook	17.47	8.74	45.7	12.0	5.6	45		1879	Cambridge, Md.	Baltimore, Md.
110553		St. a.	R. H. Hebard	13.90	6.95	40.0	11.8	5.6			1882	Buffalo, N. Y.	Buffalo, N. Y.
110783		St. a.	R. H. Southgate	13.61	7.94	49.0	9.5	4.3			1888	Alexandria Bay, N. Y.	Ogdensburg, N. Y.
110566		St. a.	R. H. Weidemann	34.03	20.00	58.0	15.8	7.0			1882	Buffalo, N. Y.	Port Huron, Mich.
110687		St. a.	R. H. Williams, jr.	51.90	25.95	68.5	17.5	7.9			1885	Newburg, N. Y.	New York, N. Y.
111046		St. a.	R. J. Barrett	109.63	54.82	84.0	21.5	10.2			1893	Athens, N. Y.	Do.
110504		St. a.	R. J. Gordon	186.81	143.91	103.6	23.0	8.2			1881	Marine City, Mich.	Chicago, Ill.
21934		St. a.	R. J. Hackett	1,129.22	921.76	211.2	32.5	19.2	600		1869	Cleveland, Ohio	Detroit, Mich.
110702		St. a.	R. J. Moran	75.74	37.87	76.0	19.3	9.1			1846	Athens, N. Y.	New York, N. Y.
110419		*St. p.	R. J. Wheeler	140.17	140.17	126.0	28.2	8.9			1880	Baytown, Minn.	Rock Island, Ill.
110213		St. a.	R. K. Hawley	27.24	13.62	53.0	14.5	5.6			1873	Cleveland, Ohio	Sandusky, Ohio.
111104		*St. p.	R. L. Hill	52.93	52.93	90.5	26.0	3.8			1896	Carabelle, Fla.	Apalachicola, Fla.
21446		*St. p.	R. L. Mabey	82.37	49.15	85.0	22.4	7.0			1854	Greenpoint, N. Y.	Jacksonville, Fla.
110689		St. a.	R. L. Myers	128.49	82.93	118.6	24.8	4.1			1885	Washington, N. C.	New York, N. Y.
110806		*St. p.	R. M. Blackburn	146.27	119.58	116.0	22.0	4.6			1888	Pittsburg, Pa.	Pittsburg, Pa.
111112		St. a.	R. P. Easton	19.29	13.12	46.2	13.7	5.6	150		1896	Saugatuck, Mich.	Grand Haven, Mich.
110836		St. a.	R. P. Elmore	114.47	57.24	67.2	18.0	7.5	†100		1890	Astoria, Oreg.	Astoria, Oreg.
110745		St. a.	R. P. Fitzgerald	1,681.91	1,175.57	256.0	38.0	20.0			1887	Detroit, Mich.	Milwaukee, Wis.
110479		St. a.	R. P. Flower	61.60	9.71	53.2	9.6	3.4	15		1881	Water-town, N. Y.	Ogdensburg, N. Y.
21590		St. a.	R. P. Noble	12.98	6.49	44.3	11.3	5.0			1862	Buffalo, N. Y.	New York, N. Y.
110367		*St. p.	R. R. Thompson	1,158.04	912.06	215.0	38.0	9.6			1878	The Dalles, Oreg.	Portland, Oreg.
21437		St. a.	R. S. Catter	37.10	18.55	58.0	16.3	7.0			1861	Buffalo, N. Y.	New York, N. Y.
110830		*St. p.	R. T. Coles	269.83	134.91	118.0	24.6	4.2			1839	Kingston, Tenn.	Chattanooga, Tenn.
110910		St. a.	R. T. Roy	23.54	15.92	54.0	14.2	5.7			1891	Cleveland, Ohio	Port Huron, Mich.
110123		St. a.	R. T. Waters	25.37	12.69	54.5	14.5	5.6	65		1871	Philadelphia, Pa.	Norfolk, Va.
110218		St. a.	R. W. Burke	49.65	24.83	75.5	18.0	7.0	53		1873	do	New York, N. Y.
21444		St. a.	R. W. Burrows	29.61	14.81	61.8	13.8	5.3			1863	do	Albany, N. Y.
110535		St. a.	R. W. Currie	36.38	18.19	60.0	14.0	7.2			1882	Algonac, Mich.	Chicago, Ill.
110473		St. a.	R. Porter Lee	13.79	6.90	41.7	12.2	6.2	25		1881	Buffalo, N. Y.	Toledo, Ohio.
21642		St. a.	Rabboni	97.22	48.61	92.0	23.0	8.2	150		1865	San Francisco, Cal.	San Francisco, Cal.
110575		*St. p.	Racket	60.86	58.08	97.0	20.0	8.0			1843	Manchester, Mass.	Evansville, Ind.
110822		St. y.	Racquette	25.86	12.93	59.5	12.8	4.2			1886	Champlain, N. Y.	Albany, N. Y.
110460	K. G. S. R.	St. y.	Radha	184.91	97.46	142.0	20.0	8.7			1881	Newburg, N. Y.	New York, N. Y.
111109		St. a.	Radoor	122.41	83.24	80.2	22.7	10.8			1896	South Amboy, N. J.	Do.
111064		St. a.	Rainbow	15.91	7.96	46.9	12.5	4.6			1894	Erie, Pa.	Erie, Pa.
110748		St. a.	Ramier	103.08	51.54	81.4	20.9	9.7	†100		1887	S-attle, Wash.	Seattle, Wash.
111010	K. M. H. C.	St. y.	Ramaa	55.83	33.60	99.5	13.3	8.2	1250		1895	Braintree, Mass.	Boston, Mass.
110681		St. a.	Rabigh	260.89	205.69	119.1	23.2	8.2	120		1872	Portsmouth, Va.	New York, N. Y.
110136	J. N. L. Q.	St. a.	Rabigh	593.25	391.92	169.0	30.2	16.0	899		1873	Baltimore, Md.	Do.
110154		St. a.	Rabigh	1,205.93	1,104.99	227.3	34.0	15.0			1871	Cleveland, Ohio	Detroit, Mich.
110754		*St. p.	Ralph	113.16	97.99	115.0	18.0	4.0			1847	Pittsburg, Pa.	Memphis, Tenn.
135075		St. a.	Ralph	42.05	21.03	60.0	15.2	7.6			1874	East Saginaw, Mich.	Port Huron, Mich.
111085		St. a.	Ralph W.	9.29	8.83	36.9	8.9	3.8			1895	Millville, N. J.	Bridgeton, N. J.
21971		St. a.	Ralph Ross	93.49	82.19	97.0	24.0	8.5	200		1870	Philadelphia, Pa.	Bunzer, Mo.
111038		St. a.	Ralph M. Cooper	27.42	17.92	58.8	14.9	6.2			1893	Manitowoc, Wis.	Milwaukee, Wis.
110514		St. a.	Ramapo	69.12	31.56	80.0	18.5	9.0			1842	Brooklyn, N. Y.	New York, N. Y.
110508		St. a.	Rambler	53.17	26.59	75.3	17.7	6.4			1882	Trenton, N. Y.	New Haven, Conn.
110568		St. a.	Rambler	15.66	7.83	40.0	12.9	5.5			1883	Baltimore, Md.	Wilmington, Del.
110889		St. a.	Rambler	22.07	11.04	41.7	11.0	2.6			1890	Memphis, Tenn.	Memphis, Tenn.
110946		St. a.	Rambler	34.46	17.23	53.0	16.0	7.5			1891	Trenton, N. Y.	New York, N. Y.
111079		St. y.	Rambler	8.50	8.50	37.0	6.7	3.0			1891	Pittsburg, Pa.	Pittsburg, Pa.
110738		St. y.	RAMONA	57.07	28.54	95.0	13.5	7.4		382	1886	Newburg, N. Y.	Marquette, Mich.
110994		*St. p.	Ramona	176.91	114.14	100.0	18.3	5.0			1892	Portland, Oreg.	Portland, Oreg.
110533		St. a.	Ramos	37.61	18.81	60.2	11.5	6.0			1876	Lake Charles, La.	Lake Charles, La.
110718		St. bge.	Rancocas	150.87	122.50	95.8	22.5	8.5	40		1886	Wilmington, Del.	New York, N. Y.
110693		St. a.	Rand	191.30	147.10	119.1	25.7	9.4			1886	Manitowoc, Wis.	Milwaukee, Wis.
111017		St. y.	Randoom	26.62	13.31	69.0	12.0	5.7			1893	Boston, Mass.	Philadelphia, Pa.
110534		St. a.	Ranger	160.66	88.64	121.0	20.2	10.2			1882	Mytic, Conn.	Greenport, N. Y.
110746		St. a.	Ranger	144.87	72.44	106.4	22.9	11.2	110	338	1887	North Bend, Oreg.	Eureka, Cal.
110900		St. a.	Rapid Transit	164.40	82.33	98.0	30.8	7.4			1891	Port Hadlock, Wash.	Tacoma, Wash.
111083		St. a.	Rappahannock	2,380.80	1,911.37	308.1	42.5	21.2			1895	West Bay City, Mich.	Port Huron, Mich.
21766		St. a.	Raritan	166.83	150.03	108.0	22.6	7.6			1858	Wilmington, Del.	Trenton, N. J.
110240		St. a.	Raritan	17.99	11.43	47.6	12.4	5.2			1875	Staten Island, N. Y.	Machias, Me.
110627		*St. p.	Rattler	52.08	40.56	76.0	10.6	4.0			1894	Ainaworth, Wash.	Portland, Oreg.
110823		St. p.	Ravenna	154.70	154.70	122.6	22.0	4.0			1849	Stillwater, Minn.	St. Paul, Minn.
110671		St. a.	Raymond	20.11	10.06	52.0	14.4	5.0	25		1885	Hartford, Conn.	Hartford, Conn.
111032		*St. p.	Raymond	67.02	45.16	102.6	22.0	8.0			1893	Nashville, Tenn.	Louisville, Ky.
110509		St. p.	Raymond Horner	688.58	688.58	195.0	45.1	6.7			1882	Pittsburg, Pa.	Pittsburg, Pa.
110156	J. N. W. R.	St. shp.	Reading	1,283.00	910.38	248.4	37.1	18.3	166		1874	Philadelphia, Pa.	Philadelphia, Pa.

† Formerly st. a. E. H. Miller.

† Estimated.

† Naphtha.

MERCHANT STEAM VESSELS OF THE UNITED STATES—Continued.

Official No.	Signal letters.	Rig.	Name of vessel.	Gross tonnage.	Net tonnage.	Length.		Depth.	Nominal horsepower.	Indicated horsepower.	When built.	Where built.	Home port (where permanent document issues).
						Feet.	Feet.						
110036		St. s.	Reba	36.41	18.21	69.0	15.4	7.2	50		1872	Camden, N. J.	New York, N. Y.
110232		St. s.	Rebecca	39.44	19.72	67.0	14.0	6.7	48		1874	do	Philadelphia, Pa.
110598		St. p.	Rebecca C.	15.85	10.21	60.0	15.9	2.8			1883	South Beach, Oreg.	Yaquina, Oreg.
110083		St. s.	Rebel	28.99	14.50	54.0	14.6	7.8			1871	Buffalo, N. Y.	Chicago, Ill.
110067		St. s.	Record	59.72	30.23	68.4	17.0	8.0			1884	Cleveland, Ohio.	Duluth, Minn.
110796		St. s.	Red Ash	117.39	58.70	92.6	22.0	9.6	†150		1888	Brooklyn, N. Y.	New York, N. Y.
111067		St. p.	Red Bluff	246.15	135.93	150.5	33.0	3.2	140	160	1894	Sacramento, Cal.	San Francisco, Cal.
110578		St. s.	Red Cloud	40.37	20.18	62.2	15.6	8.7			1882	Buffalo, N. Y.	Cleveland, Ohio.
111023		St. s.	Redwing	19.85	10.72	50.0	12.4	5.7			1893	New Berlin, Fla.	Jacksonville, Fla.
111095		St. s.	Reef	12.27	8.34	34.3	9.1	3.5			1894	Ballard, Wash.	Seattle, Wash.
110780		St. p.	Rees Prichard	196.20	105.33	150.3	31.0	3.3			1890	Madison, Ind.	Memphis, Tenn.
110947		St. s.	REFUGER	33.25	23.00	54.2	15.0	6.9	†60		1892	Wilmington, Del.	New York, N. Y.
110948		St. s.	Regis	91.66	45.83	76.5	19.5	8.6	200		1891	Camden, N. J.	Savannah, Ga.
110935		St. p.	Regulator	434.18	334.88	182.0	28.0	6.5			1891	The Dalles, Oreg.	Portland, Oreg.
21539		St. s.	Reindeer	43.25	21.63	64.5	15.6	7.0	61		1867	Philadelphia, Pa.	New York, N. Y.
110497		St. p.	Reindeer	498.33	325.51	168.0	27.6	8.8			1881	Alburg, Vt.	Burlington, Vt.
110765		St. p.	Reindeer	130.66	130.66	125.0	23.0	3.3			1888	Dubuque, Iowa	Rock Island, Ill.
110817		St. p.	Reindeer	8.91	7.83	45.0	10.8	3.0			1889	Pemberton's Ferry, Fla.	Cedar Keys, Fla.
110892		St. p.	Reindeer	7.21	5.48	32.9	8.9	3.1	†44		1890	Kissimmee, Fla.	Tampa, Fla.
110435		St. s.	Reliable	97.07	44.11	91.1	22.7	6.4			1880	Detrit, Mich.	Detroit, Mich.
21961		St. bgo.	Reliance	98.65	70.74	90.0	22.5	7.5			1870	Philadelphia, Pa.	New York, N. Y.
105991		St. s.	Reliance	75.01	37.51	84.0	18.0	8.0	75		1881	Camden, N. J.	Philadelphia, Pa.
110110		St. s.	Reliance	75.53	38.70	85.2	20.8	8.5	60		1873	Camden, N. J.	Philadelphia, Pa.
110585		St. s.	Reliance	96.40	62.94	90.4	18.0	7.5			1881	Wilmington, Del.	Providence, R. I.
110842		St. s.	Reliance	94.21	47.11	92.2	21.2	10.5	45	250	1889	Benicia, Cal.	Beaufort, S. C.
110878		St. s.	RELIANCE	59.56	47.06	96.0	20.2	10.9			1890	Dubuque, Iowa	San Francisco, Cal.
21176		St. s.	Relief	53.63	26.87	66.5	15.8	6.8	56			Bought of United States.	St. Louis, Mo.
21644		St. p.	Relief	145.64	119.66	99.0	24.5	5.2	60		1864	Stockton, Cal.	Beaufort, S. C.
91036		St. s.	Relief	34.33	20.61	71.5	16.7	3.3			1878	Chicago, Ill.	San Francisco, Cal.
110527		St. s.	Relief	22.45	11.22	63.0	16.2	4.5	60		1882	Philadelphia, Pa.	Chicago, Ill.
110655	K. C. S. M.	St. s.	Relief	204.27	102.14	112.0	22.5	12.6	45		1884	do	Philadelphia, Pa.
110706		St. s.	Relief	18.22	14.17	63.0	9.6	6.6			1884	Camden, N. J.	San Francisco, Cal.
110846		St. s.	Relief	219.61	112.36	112.7	23.0	12.1	500		1891	Philadelphia, Pa.	Trenton, N. J.
111081		St. p.	Relief	248.34	157.54	140.0	25.5	4.0			1895	Pittsburg, Pa.	Norfolk, Va.
110250		St. c. bt.	Remington	116.96	82.87	97.0	17.5	9.9	60		1875	Ilion, N. Y.	Wheeling, W. Va.
80339		St. p.	Remora	49.21	49.21	86.6	22.2	3.4			1872	Keithsburg, Ill.	Norfolk, Va.
806		St. s.	Renovator	310.63	249.76	133.2	24.2	8.5			1865	New York, N. Y.	Burlington, Iowa.
110857		St. y.	Reposo	29.83	14.92	58.0	11.6	7.8			1890	Bristol, R. I.	New York, N. Y.
21439		St. p.	Republic	539.27	388.31	146.0	33.2	11.4	†45		1863	Greenpoint, N. Y.	Do.
110352		St. p.	Republic	1,285.02	978.13	272.9	37.0	10.8	900		1878	Wilmington, Del.	Do.
110865		St. s.	REPUBLIC	2,316.38	1,877.73	291.8	40.2	21.2			1890	Cleveland, Ohio.	Philadelphia, Pa.
111009		St. p.	Rosaca	80.92	80.92	127.0	18.0	4.0			1892	Rome, Ga.	Marquette, Mich.
21443		St. s.	Rescue	153.67	76.84	103.5	20.0	12.0			1864	Philadelphia, Pa.	Mobile, Ala.
21545		St. s.	Rescue	20.80	10.40	52.1	13.0	5.5	42		1864	do	New York, N. Y.
110228		St. s.	Rescue	172.28	86.14	104.0	26.0	12.1	300		1875	San Francisco, Cal.	Do.
110506		St. p.	Rescue	135.40	135.40	128.0	24.3	3.7			1881	Pittsburg, Pa.	San Francisco, Cal.
111630		St. p.	Rescue	139.03	139.03	121.0	26.8	3.4			1884	St. Louis, Mo.	Pittsburg, Pa.
110688		St. s.	Rescue	37.70	18.85	60.6	15.5	6.2			1885	Burlington, Vt.	Louisville, Ky.
110691		St. s.	Rescue	75.43	37.72	79.2	19.0	9.0	†200		1886	Camden, N. J.	Ogdensburg, N. Y.
110749		St. p.	Rescue	15.74	7.87	65.0	15.0	2.1			1887	Parkersburg, W. Va.	Philadelphia, Pa.
110920		St. s.	Rescue	48.56	23.28	69.0	16.6	7.4	80		1891	Baltimore, Md.	Wheeling, W. Va.
110512		St. s.	Rescue No. 2	75.63	44.13	95.0	20.0	7.2			1881	Metropolis, Ill.	Baltimore, Md.
21081		St. s.	Resolute	71.25	35.63	85.6	16.8	7.9	80			Bought of United States.	Baltimore, Md.
85242		St. p.	Resolute	426.74	426.74	174.0	33.0	6.0			1872	Pittsburg, Pa.	Bath, Me.
110493		St. s.	Resolute	120.44	60.47	101.0	22.0	9.6			1881	Fly Mountain, N. Y.	Pittsburg, Pa.
110510		St. p.	Resolute	207.78	207.78	139.6	29.0	3.9			1882	Pittsburg, Pa.	New Haven, Conn.
110635		St. p.	Resolute	302.49	242.66	134.7	29.0	5.5	250		1884	Benicia, Cal.	New Orleans, La.
110747		St. s.	Resolute	91.56	44.92	104.0	23.5	10.8	†350		1887	Mill No. 4, Oreg.	San Francisco, Cal.
110768		St. s.	Resolute	28.63	13.46	58.6	12.8	4.7			1888	Kennebunk Port, Me.	Yaqui, Oreg.
110659		St. s.	Restless	59.45	29.73	84.5	18.4	7.7			1872	Philadelphia, Pa.	Boston, Mass.
110248		St. s.	Restless	53.62	26.81	75.9	16.0	6.0	100		1875	New Orleans, La.	New York, N. Y.
110729	K. D. Q. T.	St. y.	Restless	104.87	52.44	115.6	16.0	8.5	500		1887	Marcushook, Pa.	New Orleans, La.
110844		St. s.	Restless	27.57	18.75	43.3	12.9	5.2			1889	Astoria, Oreg.	Rochester, N. Y.
110487		St. p.	Return	109.26	109.26	114.7	20.7	3.3			1881	Bakers Landing, W. Va.	Pt. Townsend, Wash.
110375		St. s.	Reuben Foster	16.72	8.36	46.7	12.0	5.9	35		1878	Baltimore, Md.	Pittsburg, Pa.
110699	K. D. J. P.	St. y.	Reva	159.30	111.46	137.7	20.5	8.5	150		1886	Baltimore, Md.	Baltimore, Md.
110437		St. s.	Revere	142.66	78.00	96.4	27.5	6.0			1880	Boston, Mass.	New York, N. Y.
110883	K. H. T. R.	St. y.	Reverie	92.15	53.48	112.1	16.7	8.7			1890	Greenpoint, N. Y.	Boston, Mass.
110930		St. p.	Rex	193.82	141.98	126.0	24.0	3.0			1891	Pittsburg, Pa.	New York, N. Y.
111039		St. y.	Rex	10.88	6.63	57.5	7.8	3.9			1893	Brooklyn, N. Y.	Pittsburg, Pa.
111082		St. s.	Rhocean	16.30	12.36	57.9	12.0	3.9	25		1895	South Haven, Mich.	Washington, D. C.
110641		St. s.	Rhoda Emily	570.33	418.92	166.0	32.0	12.6			1884	Trenton, Mich.	Grand Haven, Mich.
56488		St. s.	Rhoda Stewart	447.10	356.69	138.8	29.4	10.9			1873	Algonac, Mich.	Detroit, Mich.

† Formerly st. s. Anna.
 † Formerly st. s. Michael Brand.

‡ Formerly st. p. W. D. Smith.
 ‡ Formerly st. s. Artisan.

§ Formerly st. p. George Lyale.
 † Estimated.

MERCHANT STEAM VESSELS OF THE UNITED STATES—Continued.

Official No.	Signal letters.	Rig.	Name of vessel.	Gross tonnage.	Net tonnage.	Length.	Breadth.	Depth.	Nominal horsepower.	Indicated horsepower.	When built.	Where built.	Home port (where permanent document issues).
						Feet.	Feet.	Feet.					
110519		St. p.	Rhode Island	2,888.20	2,386.72	332.2	46.2	16.4	900		1882	Noank, Conn.	Providence, R. I.
110861		St. a.	Rialto	29.07	21.35	68.9	13.4	5.4		35	1890	Greenport, N. Y.	Greenport, N. Y.
110174		St. p.	Richard Borden	892.35	673.71	203.0	33.0	10.0			1874	Bulls Ferry, N. J.	Providence, R. I.
110335	J. S. P. L.	St. a.	Richard Holyoke	181.81	90.94	115.6	24.3	11.8	125		1877	Seabrook, Wash.	Pt. Townsend, Wash.
56508		St. a.	Richard Martini	299.75	278.28	143.8	28.0	9.2			1876	Sebewaing, Mich.	Detroit, Mich.
110971	K. L. G. F.	St. a.	RICHARD PRICK	2,906.18	1,819.42	303.3	48.0	17.8	14,000		1892	Wilmington, Del.	New Haven, Conn.
21532		St. a.	Richard Willing	351.73	291.82	165.5	23.0	8.2	145		1855	Philadelphia, Pa.	Philadelphia, Pa.
110775		St. a.	Richard H. Vandercar	25.20	15.47	56.6	14.4	6.2			1888	New Baltimore, N. Y.	Albany, N. Y.
110680		St. c. bt.	Richard K. Fox	131.83	105.71	95.2	17.8	9.0			1885	Lockport, N. Y.	New York, N. Y.
110993		St. a.	Richard K. Fox	10.80	8.52	38.5	10.3	4.8			1890	Morris Heights, N. Y.	Do.
110681		St. a.	Richard R. Endress	31.05	15.53	60.5	16.0	6.7	39		1885	Manitowoc, Wis.	Marquette, Mich.
110902		St. a.	Richard W. Law	113.62	56.81	70.3	20.2	6.0			1888	New Haven, Conn.	New Haven, Conn.
21824		St. bge.	Richmond	67.83	43.49	76.0	20.2	2.8	19		1863	Chester, Pa.	Camden, N. J.
110086	J. M. R. W.	St. shp.	Richmond	1,437.96	1,101.71	206.0	36.0	21.6			1873	Wilmington, Del.	New York, N. Y.
110788		St. a.	Richmond	21.44	15.05	50.2	12.0	3.7			1888	Saugatuck, Mich.	Grand Haven, Mich.
110692		St. p.	Richmond	865.57	648.59	205.0	56.2	11.3		952	1890	Baltimore, Md.	Baltimore, Md.
111029		St. a.	Richmond	11.16	6.44	45.8	10.9	3.8	40		1893	Chicago, Ill.	Galveston, Tex.
110937		St. a.	Ridgewood	48.85	29.70	58.0	17.5	7.4			1891	Athens, N. Y.	New York, N. Y.
110690		St. c. bt.	Ridgway	135.47	107.67	95.0	17.8	9.2			1883	Buffalo, N. Y.	Buffalo, N. Y.
110464		St. a.	Ridgway Park	87.98	43.99	79.4	23.5	8.8		100	1881	Wilmington, Del.	New York, N. Y.
110962		St. a.	Right Arm	238.25	137.48	124.4	27.0	10.5			1891	Athens, N. Y.	Do.
110825		St. bge.	Ringleader	78.41	69.64	87.4	18.0	7.0			1889	Alexandria Bay, N. Y.	Cape Vincent, N. Y.
110303	J. S. D. V.	St. shp.	Rio Grande	2,556.29	2,047.92	289.5	39.2	21.6	400		1876	Chester, Pa.	New York, N. Y.
110182		St. a.	Ripple	37.28	32.50	62.5	12.5	4.1	20		1874	Guilford, Conn.	Do.
110596		St. y.	Ripple	15.25	9.05	43.7	11.1	4.1			1883	Noank, Conn.	Newport, R. I.
110758		St. a.	Ripple	36.20	18.10	48.0	16.2	5.2	125		1887	South Norwalk, Conn.	Bridgeport, Conn.
110085		St. p.	Rival	26.29	13.15	66.0	14.5	5.8	50		1869	Stockton, Cal.	San Francisco, Cal.
110351	J. T. C. K.	St. y.	Rival	71.24	43.78	86.2	16.8	4.9	100		1878	Brooklyn, N. Y.	New York, N. Y.
110792		St. y.	Rival	266.11	203.25	139.0	32.0	10.2	100	250	1888	San Francisco, Cal.	San Francisco, Cal.
14943		St. p.	River Belle	121.12	60.56	138.9	21.0	7.2			1816	New York, N. Y.	New York, N. Y.
110489		St. a.	River Belle	6.19	6.19	34.2	8.6	4.0			1881	Bangor, Me.	Bath, Me.
21455	H. Q. J. S.	St. p.	River Queen	678.37	426.37	181.1	28.5	9.0	400		1864	Keyport, N. J.	Washington, D. C.
21586		St. p.	River Queen	82.26	41.13	82.9	17.0	7.0	50		1866	Marine City, Mich.	Chicago, Ill.
21950		St. p.	Riverside	51.60	30.81	55.0	20.0	5.7			1870	Esopus, N. Y.	Albany, N. Y.
110058		St. a.	Riverside	153.82	102.99	114.3	25.1	8.8	50		1872	Detroit, Mich.	Detroit, Mich.
110588		St. a.	Riverside	72.62	41.49	83.5	17.5	5.5	125		1883	Philadelphia, Pa.	Philadelphia, Pa.
110866		St. p.	Riverside	25.94	25.94	70.0	20.0	4.0			1890	Madison, Ind.	Cincinnati, Ohio
110965		St. a.	Riverside	97.00	72.13	75.3	20.0	5.9	100		1892	Wilmington, Del.	New York, N. Y.
110974		St. a.	Riverside	124.50	90.11	84.5	19.0	6.3			1892	Buffalo, N. Y.	Buffalo, N. Y.
111098	K. M. N. F.	St. a.	RIVERSIDE	452.88	372.82	141.5	27.1	10.3			1895	Chester, Pa.	Philadelphia, Pa.
21986		St. a.	Roanoke	423.59	263.67	164.6	27.4	9.3	713		1871	Wilmington, Del.	Chicago, Ill.
110515	J. V. T. N.	St. shp.	Roanoke	2,354.38	1,654.53	267.0	40.5	16.4			1882	Chester, Pa.	New York, N. Y.
110742		St. a.	Robarts	48.36	24.18	75.5	18.2	6.5	50	100	1887	San Francisco, Cal.	Yacquina, Ore.
110463		St. a.	Robbie Dunham	34.20	17.10	55.4	16.6	7.3			1881	Chicago, Ill.	Chicago, Ill.
111072		St. p.	Robert	42.46	32.73	71.9	21.7	8.6	130		1894	Routland, Fla.	Cedar Key, Fla.
110772		St. a.	Roberts	31.31	21.50	71.0	13.3	4.4			1888	Mount Clemens, Mich.	Detroit, Mich.
110529		St. a.	Robert Boyd	33.92	16.96	57.5	15.0	3.9			1882	East Saginaw, Mich.	Port Huron, Mich.
110462		St. a.	Robert Burnett	35.08	27.54	72.7	17.4	7.6			1881	Newburg, N. Y.	New York, N. Y.
110543		St. p.	Robert Dudda	128.61	128.61	128.5	25.0	5.7			1882	South Stillwater, Minn.	Burlington, Iowa
111037		St. a.	Robert Downey	25.35	12.68	52.7	14.7	6.8			1893	Buffalo, N. Y.	Buffalo, N. Y.
21774		St. a.	Robert Dunbar	11.60	5.80	42.7	11.3	5.3			1867	do.	Do.
21304		St. p.	Robert Emmett	32.08	18.61	65.0	16.0	5.5	40		1863	Racine, Wis.	Port Huron, Mich.
110871		St. p.	Robert Emmett	35.42	35.42	75.0	16.0	3.8			1890	Wellsville, Ohio	Wheeling, W. Va.
110456		St. p.	Robert Garrett	437.80	373.64	125.7	42.6	10.8	80		1881	Baltimore, Md.	Baltimore, Md.
110780		St. p.	ROBERT GARRETT	1,592.72	1,124.30	225.2	61.0	14.0		1,200	1888	do.	New York, N. Y.
110972		St. a.	Robert Haddon	87.84	43.92	83.7	19.2	9.2			1892	Athens, N. Y.	Do.
110205		St. p.	Robert Harris	36.77	36.77	68.2	14.0	4.5			1872	Burlington, Iowa	La Crosse, Wis.
110043		St. a.	Robert Holland	423.92	339.90	159.0	30.0	11.4			1872	Marine City, Mich.	Port Huron, Mich.
111044		St. p.	Robert Jenkins	242.38	147.61	132.0	22.0	4.4			1893	Pittsburg, Pa.	Pittsburg, Pa.
110429		St. a.	Robert Lockhart	137.63	86.82	123.0	22.8	10.0			1880	Newburg, N. Y.	Perth Amboy, N. J.
110774	K. J. G. C.	St. a.	Robert Mills	1,790.50	1,522.17	256.0	40.2	20.2	800		1888	Buffalo, N. Y.	Buffalo, N. Y.
111050		St. a.	Robert Pettis	31.30	20.52	45.9	16.8	5.1			1893	New Haven, Conn.	Providence, R. I.
110103		St. a.	Robert Robinson	54.56	27.28	74.0	18.0	8.5			1872	Philadelphia, Pa.	New York, N. Y.
110770		St. c. bt.	Robert Rogers	142.03	111.73	92.8	17.8	9.0	140		1888	Lockport, N. Y.	Do.
21710		St. a.	Robert Tarrant	41.48	20.74	59.0	14.0	7.9			1868	Chicago, Ill.	Chicago, Ill.
110146		St. a.	Robert Turner	34.56	20.95	73.0	13.9	6.0	85		1873	Baltimore, Md.	Mobile, Ala.
110518		St. a.	Robert Wallace	1,189.58	905.38	209.4	36.2	17.9	700		1882	Cleveland, Ohio	Cleveland, Ohio
111116		St. a.	Robert White	35.91	24.42	54.6	15.3	7.1			1896	Athens, N. Y.	New York, N. Y.
110491		St. a.	Robert A. Packer	921.64	770.01	209.0	33.8	16.1			1881	Bay City, Mich.	Buffalo, N. Y.
110541		St. a.	Robert A. Packer	149.86	74.93	118.6	22.2	10.4			1882	Newburg, N. Y.	Perth Amboy, N. J.
110778		St. a.	Robert C. Weate	335.62	267.08	141.0	30.0	10.6			1888	Gibraltar, Mich.	Grand Haven, Mich.
110449		St. a.	Robert E. Lee	56.18	28.09	67.0	17.0	4.5	27		1880	Philadelphia, Pa.	Richmond, Va.
111051		St. a.	Robert E. Petty	60.51	30.26	69.3	18.1	7.8			1893	Totenville, N. Y.	New York, N. Y.

¹ Formerly st. y. { a Rival.
 { b Inland.

² Formerly st. p. { a Cricket.
 { b L. Boardman.

³ Formerly st. a. { a Robert Emmett.
 { b U. S. Engineer Dept. Colonel Graham.

[†] Estimated.
[‡] Naphtha.

MERCHANT STEAM VESSELS OF THE UNITED STATES—Continued.

Official No.	Signal letters.	Rig.	Name of vessel.	Gross tonnage.	Net tonnage.	Length.	Breadth.	Depth.	Nominal horsepower.	Indicated horsepower.	When built.	Where built.	Home port (where permanent document issues).
						Feet.	Feet.	Feet.					
110536		St. s.	Robert H. Cook	157.62	78.81	102.0	21.0	9.6			1882	Buffalo, N. Y.	Plattsburg, N. Y.
110841		St. s.	Robert H. Hobard	65.49	32.74	68.8	18.4	10.0			1889	do	Buffalo, N. Y.
110787		St. s.	ROBERT H. RATHBUN	199.63	99.82	121.6	26.4	11.2	600		1888	Newburg, N. Y.	Perth Amboy, N. J.
110831	K. G. M. L.	St. s.	Robert H. Sayre	140.43	70.22	95.9	22.6	11.3			1889	Brooklyn, N. Y.	New York, N. Y.
110766		St. s.	Robert L. Fryer	1,810.67	1,451.18	281.1	41.4	20.0			1888	West Bay City, Mich.	Buffalo, N. Y.
110114		St. s.	Robert R. Kirkland	74.29	41.48	86.3	18.8	7.8			1871	Baltimore, Md.	Wilmington, Del.
110732		St. s.	Robert R. Rhodes	1,576.23	1,286.72	246.0	40.0	19.3	308		1887	Cleveland, Ohio.	Cleveland, Ohio.
110960		St. s.	Robert S. Bradley	121.90	60.95	83.0	20.0	10.4	200		1892	Camden, N. J.	Boston, Mass.
110696		St. s.	Rob Roy	14.76	7.38	48.5	12.6	4.8		67	1886	Ashtabula, Ohio	Detroit, Mich.
115629		St. p.	Rob Roy	70.93	70.93	100.0	19.4	3.7			1878	Lafayette, Ind.	Wheeling, W. Va.
110873		St. s.	Rob E. Goodill	17.16	8.58	48.7	13.0	4.5	35		1890	Erie, Pa.	Cleveland, Ohio.
110438		St. s.	Rochester	2,220.05	2,046.30	266.9	40.8	16.0	660		1890	Buffalo, N. Y.	Buffalo, N. Y.
110879		St. s.	Rochester	118.18	59.09	90.0	22.2	9.8	300		1890	Philadelphia, Pa.	New York, N. Y.
95051		St. s.	Roche Harbor	87.90	59.23	50.4	15.6	6.1			1888	Tacoma, Wash.	Seattle, Wash.
110389		St. p.	Rockaway	520.83	361.73	150.0	32.0	10.5	400		1879	Wilmington, Del.	New York, N. Y.
110444		St. s.	Rockaway	34.17	17.09	61.0	16.3	6.2	70		1880	San Francisco, Cal.	San Francisco, Cal.
110589		St. s.	Rockaway	92.49	62.24	79.5	25.5	7.7			1883	Rockaway, N. Y.	Newark, N. J.
110791		St. p.	Rockaway	18.59	16.34	60.3	18.0	2.2	20		1888	Far Rockaway, N. Y.	New York, N. Y.
110238		St. y.	Rockland	13.90	7.58	63.0	13.2	3.8	27		1875	Philadelphia, Pa.	Philadelphia, Pa.
110581		St. s.	Rockland	135.99	79.24	98.9	16.5	6.7			1883	Boston, Mass.	Boston, Mass.
110767		St. p.	Rockland	393.09	304.50	129.4	31.7	9.7	1130		1888	Athens, N. Y.	New York, N. Y.
110564		St. p.	Rockwood	226.26	150.52	130.0	25.6	4.0			1882	Kingston, Tenn.	Chattanooga, Tenn.
21306		St. s.	Rolla	49.80	24.90	63.4	20.2	6.3			1871	Bought of United States.	Mobile, Ala.
110955		St. s.	Rollin H. Wilbur	105.98	52.99	92.7	20.5	10.7			1891	Brooklyn, N. Y.	New York, N. Y.
95432		St. s.	Roman	23.12	11.56	50.6	15.2	5.8	45		1881	Philadelphia, Pa.	Baltimore, Md.
110932		St. s.	ROMAN	2,348.43	1,875.23	296.2	40.4	21.1			1891	Cleveland, Ohio.	Cleveland, Ohio.
110815		St. s.	Romeo	61.09	44.12	70.8	17.0	6.7			1889	West Bay City, Mich.	Chicago, Ill.
110677		St. s.	Roundout	42.51	21.26	70.3	14.0	8.5			1885	Roundout, N. Y.	New York, N. Y.
10901		St. p.	Rosa	89.22	54.75	106.2	20.5	6.4			1853	New York, N. Y.	Do.
111078		St. p.	Rosa B.	41.85	41.85	82.6	15.8	3.0			1895	Farmerville, La.	New Orleans, La.
110846		St. p.	Rosa Bland	64.01	64.01	113.2	22.8	4.4			1889	Little Rock, Ark.	Do.
111022	K. L. Q. F.	St. s.	Rosalie	318.51	226.63	136.5	27.0	10.0			1893	Alameda, Cal.	Seattle, Wash.
111062		St. s.	Rosalie B	18.74	9.37	61.6	11.0	4.5			1893	Detroit, Mich.	Detroit, Mich.
110835		St. s.	Rosaline	38.73	19.37	61.9	16.0	6.8			1889	Saugatuck, Mich.	Chicago, Ill.
110158		St. s.	Rose	10.94	5.47	47.6	11.4	4.7	12		1871	Manatee, Ohio	Marquette, Mich.
110234		St. s.	Rose	46.59	23.29	65.0	14.7	6.9		40	1867	Sitka, Alaska	Sitka, Alaska.
110734		St. s.	Rosebelle	10.38	6.55	44.0	8.8	3.9		14	1886	Baltimore, Md.	Boston, Mass.
110319		St. p.	Rosebud	286.49	286.49	177.4	31.3	4.0			1877	Pittsburg, Pa.	Omaha, Nebr.
110529		St. p.	Rosedale	938.85	677.88	216.0	34.2	10.0	100		1877	Norfolk, Va.	Bridgeport, Conn.
111052		St. p.	Rose Ada	72.15	36.08	54.3	16.3	2.0			1893	Kissimmee, Fla.	Tampa, Fla.
110834		St. s.	Rose Hagan	35.58	17.79	56.0	15.5	6.6	50		1889	Philadelphia, Pa.	Philadelphia, Pa.
111087		St. p.	Rose Hite	215.30	135.64	150.0	28.0	3.8			1895	J. Jeffersonville, Ind.	Louisville, Ky.
21130		St. p.	Rose Standish	392.93	224.90	151.1	27.4	8.1			1863	Brooklyn, N. Y.	Calais, Me.
110813		St. p.	Rose M. Stokoe	57.20	50.54	93.0	10.0	4.8			1888	Berwick, La.	Brashear, La.
110895		St. p.	Roseville	21.82	21.82	76.0	24.0	2.2			1891	Ozark, Ark.	Memphis, Tenn.
111099		St. s.	ROSITA	84.29	57.32	71.2	18.2	7.0	150		1895	Camden, N. J.	New York, N. Y.
21415		St. s.	Roslyn	172.97	128.08	107.5	29.0	8.8			1861	Glenwood, N. Y.	Do.
110724		St. s.	Roswell P. Flower	1,593.40	1,165.48	264.0	38.1	17.7			1887	Milwaukee, Wis.	Milwaukee, Wis.
110733		St. s.	Roumania	1,837.02	1,441.64	273.5	39.5	21.1			1887	West Bay City, Mich.	Cleveland, Ohio.
110874	K. H. P. F.	St. s. hp.	Rover	993.28	538.53	210.4	32.4	14.3		1,000	1881	Glasgow, Scotland	New Orleans, La.
111021		St. p.	Rover	53.07	53.07	100.0	18.0	3.5	130		1893	Catlettsburg, Ky.	Louisville, Ky.
110863		St. p.	Rowena Lee	357.84	357.84	166.5	35.0	4.5			1890	Jeffersonville, Ind.	Memphis, Tenn.
110735		St. s.	Roy Lynde	64.19	64.19	87.0	25.0	3.6			1887	do	Kansas City, Mo.
110969		St. p.	Roy No. 2	44.44	22.22	47.0	16.0	7.6	120		1892	Poplin, Mo.	Memphis, Tenn.
110661		St. p.	Royal	44.82	44.82	86.6	24.0	3.0			1884	Herrmann, Mo.	Do.
110737		St. p.	Royal	20.96	10.48	51.6	13.7	5.5			1887	Brooklyn, N. Y.	New York, N. Y.
110898		St. s.	Royal	59.07	29.54	75.0	20.6	8.2	20		1891	Benicia, Cal.	San Francisco, Cal.
110249		St. s.	Royal Arch	27.03	16.31	51.5	14.5	6.2	30		1874	Baltimore, Md.	Savannah, Ga.
110520		St. s.	Roya J. Cram	19.57	9.79	50.0	12.0	7.0			1882	East Saginaw, Mich.	Detroit, Mich.
110480		St. s.	Rube Richards	815.87	594.32	175.2	33.3	17.7	600		1881	Manitowoc, Wis.	Cleveland, Ohio.
110412		St. s.	Ruby	17.94	12.18	53.0	10.3	3.9	10		1880	St. Simon Island, Ga.	Brunswick, Ga.
110470		St. p.	Ruby	54.22	54.22	105.0	23.0	4.2			1880	Desoto, Wis.	Dubuque, Iowa.
110531		St. y.	Ruby	9.60	7.92	47.0	8.5	3.9	12		1882	Philadelphia, Pa.	New York, N. Y.
110728		St. s.	Ruby	33.32	16.66	54.8	14.1	6.2	25		1886	Saugatuck, Mich.	Chicago, Ill.
110818		St. s.	Ruby	17.00	12.78	51.4	14.2	4.9			1889	Manistee, Mich.	Grand Haven, Mich.
111033		St. p.	Ruby	20.15	17.87	55.0	16.0	2.5			1893	Henderson, Ky.	Evansville, Ind.
110759		St. s.	Ruel Rowe	147.85	73.93	81.5	20.0	7.4			1887	Stratford, Conn.	New Haven, Conn.
110486		St. s.	Rufus P. Ranney	1,392.49	1,169.76	247.6	36.3	17.9	1,716		1881	Cleveland, Ohio	Cleveland, Ohio.
21529		St. s.	Ruggles	163.79	133.36	123.7	17.7	7.1	36		1858	Buffalo, N. Y.	New York, N. Y.
110870		St. s.	Runaway	12.18	6.40	40.2	11.7	3.0			1890	Bordentown, N. J.	Trenton, N. J.
111065		St. s.	Rung Bros	18.42	9.21	50.7	8.7	2.8			1894	Buffalo, N. Y.	Buffalo, N. Y.
110828		St. p.	Rush	127.40	127.40	117.0	36.0	3.2			1889	Jeffersonville, Ind.	Louisville, Ky.
110472		St. s.	Russell Sage	1,224.25	1,104.75	218.0	32.8	13.4			1881	Buffalo, N. Y.	Detroit, Mich.

* Formerly st. p. Samuel Born.

* Formerly st. s. Harry Lynn.

* Formerly U. S. st. s. Hyacinth.

* Formerly st. p. Henry V. Lesley.

* Formerly st. p. George Burkbeck, jr.

* Formerly British st. s. Marco Aurelio.

† Estimated.

‡ Sold to aliens March 6, 1896.

MERCHANT STEAM VESSELS OF THE UNITED STATES—Continued.

Official No.	Signal letters.	Rig.	Name of vessel.	Gross tonnage.	Net tonnage.	Length.	Breadth.	Depth.	Nominal horsepower.	Indicated horsepower.	When built.	Where built.	Home port (where permanent document issues).
						<i>Feet.</i>	<i>Feet.</i>	<i>Feet.</i>					
110063	K. J. F. G.	St. a.	<i>Russia</i>	1,501.77	1,334.57	231.7	85.7	13.3	502	1872	Buffalo, N. Y.	Buffalo, N. Y.
110744	St. a.	Rustler.....	30.65	15.33	53.0	13.4	4.0	1887	Hoquiam, Wash.	San Francisco, Cal.
111124	St. a.	Rustler.....	47.96	39.98	65.4	14.3	5.7	1893	Seattle, Wash.	Juneau, Alaska.
111114	St. p.	Rustler.....	258.09	196.14	124.0	22.0	4.0	†317	1896	Jennings, Mont.	Fort Benton, Mont.
3190	St. y.	Ruth.....	28.31	18.07	72.7	13.6	5.6	20	1882	Camden, N. J.	Oswego, N. Y.
110801	St. p.	Ruth.....	80.85	53.10	81.0	26.4	4.0	†60	1888	Conway, S. C.	Georgetown, S. C.
110809	St. p.	Ruth.....	319.40	217.90	160.0	31.5	5.0	1888	Paducah, Ky.	Vicksburg, Miss.
110967	St. p.	Ruth.....	60.93	60.93	97.2	18.0	3.7	140	1892	Wabasha, Minn.	New Orleans, La.
111026	St. p.	Ruth.....	131.78	131.78	136.5	24.5	4.4	1893	Marietta, Ohio	Cincinnati, Ohio.
111059	St. a.	Ruth.....	188.83	117.20	103.3	23.7	7.9	1894	Rockland, Me.	Southwest Har., Me.
111103	St. p.	Ruth.....	515.31	388.02	156.4	34.0	4.6	498	1895	Portland, Oreg.	Portland, Oreg.
111113	St. p.	Ruth.....	815.02	275.23	131.0	22.0	4.5	1896	Libby, Mont.	Fort Benton, Mont.
111093	St. a.	Ruth E.....	34.73	23.62	62.4	18.2	4.8	80	1895	Satsuma, Fla.	Jacksonville, Fla.
111016	St. a.	Ruth Dodds.....	20.10	11.12	38.0	7.0	2.5	1892	Chattanooga, Tenn.	Chattanooga, Tenn.
S.													
115844	St. a.	S. Neff.....	129.41	94.14	128.0	30.0	5.6	1882	Oshkosh, Wis.	Cleveland, Ohio.
116044	K. M. C. D.	St. a.	S. S. Oteri.....	948.49	580.21	224.8	31.3	15.8	1881	Middleboro, England.	New Orleans, La.
5690	J. G. C. S.	St. a.	S. S. Pizzani.....	1,026.93	659.79	206.0	36.0	20.0	500	1869	New York, N. Y.	Do.
22814	St. p.	S. A. McCall.....	207.65	130.33	132.5	22.0	7.0	100	1863	Boston, Mass.	Petersburg, Va.
116066	St. a.	S. A. McCauley.....	92.86	46.43	81.7	19.0	8.9	145	1885	Philadelphia, Pa.	Philadelphia, Pa.
116469	St. p.	S. A. Stroud.....	68.75	35.28	56.0	20.0	2.6	1891	St. Francis, Ark.	Memphis, Tenn.
115837	St. a.	S. B. Barker.....	176.69	131.01	92.2	17.0	8.7	30	1882	Grand Haven, Mich.	Chicago, Ill.
116660	St. p.	S. B. Mathews.....	200.57	164.61	101.1	30.0	5.5	75	1895	San Francisco, Cal.	San Francisco, Cal.
23957	St. a.	S. C. Baldwin.....	412.54	356.26	161.0	30.0	11.0	287	1871	Detroit, Mich.	Toledo, Ohio.
115116	St. a.	S. C. Clubb.....	62.69	29.57	85.0	18.0	6.0	1872	Metropolis, Ill.	St. Louis, Mo.
116710	St. a.	S. C. Hart.....	63.93	43.48	73.7	18.0	8.4	160	1896	Baltimore, Md.	New Bedford, Mass.
116340	St. a.	S. C. Reynolds.....	1,895.96	1,604.30	255.0	40.1	21.5	1,100†	1890	Buffalo, N. Y.	Detroit, Mich.
116358	St. a.	S. C. Schenck.....	126.86	63.43	90.6	21.0	10.9	†700	1890	do	Toledo, Ohio.
116188	St. p.	S. D. Barlow.....	753.92	753.92	249.0	48.6	7.2	1888	Madison, Ind.	St. Louis, Mo.
116527	St. p.	S. D. Blair.....	93.61	93.61	102.6	21.6	5.0	1892	Grayville, Ill.	Evanville, Ind.
115699	St. a.	S. E. Curtis.....	64.36	39.64	65.4	17.0	5.4	1880	Fort Gratiot, Mich.	Port Huron, Mich.
115776	St. p.	S. E. Spring.....	154.83	83.55	93.7	19.0	4.8	1881	East Deering, Me.	Boston, Mass.
116073	St. a.	S. F. Sprague.....	11.35	10.80	33.0	13.6	3.5	1885	Freeport, N. Y.	Patchogue, N. Y.
116001	St. a.	S. G. Rosamond.....	12.48	6.24	50.0	13.0	4.3	1884	Cedar Bayou, Tex.	Galveston, Tex.
22263	St. a.	S. J. Macy.....	36.94	18.47	67.8	16.2	6.0	1863	Wilmington, Del.	Bath, Me.
126125	St. a.	S. K. Martin.....	302.61	240.56	152.5	28.0	11.0	1883	Benton Harbor, Mich.	Chicago, Ill.
116043	St. a.	S. L. Clark.....	125.93	88.08	91.0	17.7	9.6	1894	Phoenix, N. Y.	New York, N. Y.
115925	St. a.	S. L. Crosby.....	103.63	51.82	90.8	22.5	9.0	1883	Philadelphia, Pa.	Albany, N. Y.
23803	St. a.	S. L. Mastick.....	213.00	106.50	118.0	24.0	12.0	300	1869	Port Discovery, Wash.	Pt. Townsend, Wash.
115809	St. p.	S. L. Wood.....	514.85	514.85	177.0	41.0	7.3	1881	Pittsburg, Pa.	Pittsburg, Pa.
116717	St. a.	S. M. FISCHER.....	628.71	427.52	139.5	31.0	21.0	850	1896	Toledo, Ohio	Toledo, Ohio.
116478	St. a.	S. O. Dixon.....	29.24	14.80	52.7	15.0	7.0	1892	Manitowoc, Wis.	Milwaukee, Wis.
116325	St. a.	S. R. Kirby.....	2,338.66	1,823.28	294.0	42.0	21.0	1890	Wyandotte, Mich.	Detroit, Mich.
22788	St. a.	S. R. St. John.....	54.70	28.61	65.0	17.4	6.8	1864	Wilmington, Del.	New York, N. Y.
116238	St. p.	S. R. Van Metre.....	98.56	98.56	112.0	18.3	3.4	1888	Murraysville, W. Va.	Burlington, Iowa.
115961	St. a.	S. S. Brewster.....	50.74	25.37	77.5	18.6	7.6	1883	Port Jefferson, N. Y.	Georgetown, S. C.
116206	St. a.	S. S. Burton.....	33.52	16.76	44.0	14.0	3.0	1888	Erie, Pa.	Erie, Pa.
23450	St. a.	S. S. Coe.....	31.45	15.73	66.0	15.0	6.0	197	1868	Buffalo, N. Y.	Milwaukee, Wis.
116558	St. a.	S. S. CURRY.....	3,260.01	2,608.24	360.0	45.0	20.8	1893	West Bay City, Mich.	Cleveland, Ohio.
115872	St. a.	S. S. Stone.....	68.58	34.29	64.1	17.0	9.4	1882	Cleveland, Ohio	Do.
116266	St. a.	S. S. Wilhelm.....	684.99	491.06	185.0	35.0	13.8	1889	West Bay City, Mich.	Port Huron, Mich.
23118	St. a.	S. S. Wyckoff.....	225.34	120.83	106.0	24.0	7.0	1864	Greenpoint, N. Y.	Perth Amboy, N. J.
115514	St. p.	S. T. Church.....	555.99	396.27	154.0	36.0	5.3	1876	Portland, Oreg.	Portland, Oreg.
116195	St. p.	S. V. White.....	34.02	30.26	75.0	12.6	3.2	1887	Daytona, Fla.	New York, N. Y.
116244	St. a.	S. W. Gee.....	62.32	31.16	74.0	17.1	9.9	†60	1888	Buffalo, N. Y.	Buffalo, N. Y.
23691	St. a.	S. W. Schuyler No. 2.....	31.97	15.99	53.0	12.1	7.0	12	1863	Philadelphia, Pa.	Philadelphia, Pa.
115554	St. p.	S. W. Smith.....	320.24	278.99	119.5	40.8	8.5	111	1877	Baltimore, Md.	Baltimore, Md.
116199	K. F. C. V.	St. a.	S. O. Co. of N. Y. No. 66.....	598.36	569.83	162.1	30.1	14.4	1888	Chester, Pa.	New York, N. Y.
116425	St. p.	S. H. H. Clark.....	711.67	711.67	210.0	37.6	6.2	1891	Madison, Ind.	St. Louis, Mo.
116036	St. a.	S. Douglas Cornell.....	20.88	10.44	47.0	13.3	6.5	1884	Buffalo, N. Y.	Buffalo, N. Y.
115912	St. a.	S. Thos. Brown.....	58.02	33.74	80.0	18.5	7.5	80	1883	Wilmington, Del.	Fall River, Mass.
115957	St. p.	Saccharine.....	218.01	218.01	145.7	33.9	4.8	1883	New Orleans, La.	New Orleans, La.
116767	St. a.	Sachem.....	739.72	542.66	187.0	33.5	14.8	1889	Grand Haven, Mich.	Chicago, Ill.
116682	St. a.	Sacramento.....	2,380.88	1,903.33	308.2	42.6	21.2	1895	West Bay City, Mich.	Port Huron, Mich.
23951	St. a.	Sadie.....	10.72	5.36	40.5	10.5	4.5	1871	Redhook, N. Y.	New York, N. Y.
115606	St. a.	Sadie.....	11.31	8.34	39.5	9.5	4.3	1878	Brookline, N. Y.	Falmouth, Mass.
115939	St. p.	Sadie.....	114.63	80.64	101.1	19.1	5.4	1884	Westerly, R. I.	Tampa, Fla.
116127	St. a.	Sadie.....	39.01	19.51	61.7	14.8	4.9	1886	Salem, Mass.	Do.
116658	St. a.	Sadie.....	8.94	6.18	35.8	10.2	3.2	1895	Charleston, S. C.	Charleston, S. C.
116696	St. a.	Sadie B.....	64.28	33.30	80.0	15.0	4.7	1895	Portland, Oreg.	Portland, Oreg.

† Formerly st. y. Brunette.
 ‡ a British st. a. S. J. Oteri.
 § Formerly } b Italian st. a. S. Oteri.
 § Formerly st. a. City of Mexico.

¶ Formerly st. p. { a C. W. Thomas.
 ¶ Formerly st. p. { b Sunbeam.
 ¶ Formerly st. p. { c U. S. light-house Dandelion.
 ¶ Formerly st. a. City of St. Joseph.

• Formerly st. a. Standard.
 † Estimated.
 ‡ Composite.
 § Gasoline.

MERCHANT STEAM VESSELS OF THE UNITED STATES—Continued.

Official No.	Signal letters.	Rig.	Name of vessel.	Gross tonnage.	Net tonnage.	Length.	Breadth.	Depth.	Nominal horsepower.	Indicated horsepower.	When built.	Where built.	Home port (where permanent document issues).
116589		St. a.	Sadie L.	17.97	8.98	Feet. 20.9	Feet. 3.3	Feet. 3.3	24		1893	Soranton, Miss.	Shieldsboro, Miss.
115685		St. a.	Sadie E. Ellie	40.46	21.08	60.0	14.6	6.6	60		1879	Tottenville, N. Y.	New York, N. Y.
116348		St. s.	Sadie and Emma	16.58	8.29	46.0	13.0	5.0			1890	Swans Island, Me.	Mt. Desert Ferry, Me.
22152	H. Q. N. M.	St. p.	Sagadahoc	1,413.43	1,266.58	244.2	35.2	12.8	700		1868	New York, N. Y.	Bath, Me.
116399		St. p.	Sagadahoc	34.22	22.92	65.6	19.8	8.8		†20	1891	Woolwich, Me.	Do.
116211	K. F. D. P.	St. y.	Sagamore	322.81	178.57	164.4	28.2	18.2		600	1888	Bath, Me.	Philadelphia, Pa.
116607		St. s.	Sag Harbor	630.32	436.64	152.0	32.5	12.2			1884	Newburg, N. Y.	New York, N. Y.
115118		St. a.	Saginaw	508.86	480.68	194.5	28.8	11.5			1866	Marine City, Mich.	Toledo, Ohio.
116340	K. G. B. N.	St. s. shp.	Saginaw Valley	1,835.33	1,429.27	238.0	34.3	17.1	1,000		1883	Barrow, England	New York, N. Y.
115789		St. s.	Sailor Boy	1,162.96	111.91	91.0	24.0	6.5		900	1881	Bay City, Mich.	Buffalo, N. Y.
116393		St. p.	St. AUGUSTINE	151.64	73.94	110.0	24.0	4.0		150	1880	West Bay City, Mich.	Port Huron, Mich.
116308	K. M. N. G.	St. p.	St. Croix	1,993.58	1,064.01	240.7	40.4	25.9			1895	Bath, Me.	New York, N. Y.
116498		St. p.	St. Elmo	28.01	28.01	57.0	17.4	3.0		40	1891	Dewitt, Mo.	Eastport, Me.
116410		St. p.	St. Helena	219.80	176.47	117.7	20.9	6.3	180		1854	Charleston, S. C.	Kansas City, Mo.
22339		St. p.	St. Ignace	1,199.75	600.00	215.6	52.3	15.8			1898	Detroit, Mich.	Charleston, S. C.
116191		St. s.	St. John	382.33	382.33	176.6	36.2	7.1			1878	Jeffersonville, Ind.	Detroit, Mich.
115615	J. T. D. Q.	St. p.	St. Johns	1,098.84	667.03	250.0	38.0	12.5			1878	Wilmington, Del.	Shieldsboro, Miss.
22354		St. w.	St. Joseph	304.03	171.14	146.0	29.3	11.2			1867	Buffalo, N. Y.	New York, N. Y.
116540		St. p.	St. Joseph	277.13	277.13	170.0	32.0	4.9			1893	Madison, Ind.	Oswego, N. Y.
116602		St. p.	St. Lawrence	312.90	185.35	154.5	21.3	7.5			1884	Clayton, N. Y.	Natchez, Miss.
11633		St. a.	St. Louis	1,437.10	1,030.04	239.2	41.1	20.0			1880	Marine City, Mich.	Cape Vincent, N. Y.
22358		St. s.	St. Louis	985.37	785.36	193.0	31.9	11.7			1864	Cleveland, Ohio.	Port Huron, Mich.
22785		St. p.	St. Louis	312.04	312.04	198.6	32.8	5.0			1869	Freedom, Pa.	Suspen. Bridge, N. Y.
116580		St. a.	St. Louis	11.16	61.44	45.6	10.9	3.8	60		1893	Chicago, Ill.	St. Louis, Mo.
116669	H. S. P. T.	St. s. shp.	St. Louis	11,629.21	5,893.73	535.5	63.0	26.8	2,300	†18000	1895	Philadelphia, Pa.	New Orleans, La.
116249		St. p.	St. Louis	165.22	105.45	122.0	24.0	4.2	30	180	1888	Wilmington, Del.	New York, N. Y.
24508		St. p.	St. Lucia	698.04	535.50	196.2	34.9	8.4	1,121		1872	Baltimore, Md.	Do.
116679		St. s.	St. Marys	283.47	234.33	118.0	22.5	8.1		340	1894	do	Baltimore, Md.
22755		St. a.	St. Michaels	760.39	525.17	203.0	31.0	21.0	700		1868	do	Do.
115423	J. R. L. Q.	St. s. shp.	St. Paul	960.18	678.22	197.8	31.0	15.1	250		1875	Marine City, Mich.	Detroit, Mich.
115933		St. p.	St. Paul	853.53	804.23	300.0	36.3	6.2			1875	Philadelphia, Pa.	San Francisco, Cal.
116304	H. P. T. S.	St. s. shp.	St. Paul	11,629.21	5,874.14	535.6	63.0	26.8	3,000		1895	Philadelphia, Pa.	Dubuque, Iowa.
116374		St. p.	St. SEBASTIAN	219.37	133.02	130.0	24.0	4.4	40	150	1899	Wilmington, Del.	New York, N. Y.
116574		St. a.	Sainte Marie	1,357.04	678.52	288.0	53.0	19.6			1893	Wyandotte, Mich.	Do.
116915		St. s.	Sakir Shepherd	184.51	130.61	100.0	22.0	6.9			1883	Huron, Ohio	Detroit, Mich.
115917		St. y.	Sakonnet	35.49	20.25	70.2	13.4	6.0			1884	Noank, Conn.	Do.
11683		St. a.	Salacia	332.40	168.79	120.9	26.2	10.0		450	1895	Bath, Me.	Newport, R. I.
115297		St. s.	Salem	38.45	19.23	68.5	16.5	6.9	50		1873	Camden, N. J.	Bath, Me.
115778		St. p.	Salem	351.07	240.08	149.9	29.5	4.4			1881	Portland, Oreg.	Portland, Oreg.
116315		St. s.	Sallie	25.36	12.68	56.5	14.5	6.5	60		1890	Baltimore, Md.	Norfolk, Va.
116012		St. s.	Sallie B.	8.45	7.26	40.0	10.0	2.7			1884	Lockport, La.	New Orleans, La.
115682		St. a.	Sallie P. Linderman	46.21	23.11	68.0	16.8	7.0			1879	Tottenville, N. Y.	Perth Amboy, N. J.
116257		St. a.	Salmoo	57.71	35.08	78.0	17.8	6.5	30	90	1889	San Francisco, Cal.	San Francisco, Cal.
116442		St. p.	Sam	27.10	27.10	62.0	26.4	3.8	30		1894	Biloxi, Miss.	Shieldsboro, Miss.
115787		St. p.	Sam Atlee	234.16	234.16	133.3	26.3	4.0			1881	Rock Island, Ill.	Burlington, Iowa.
116081		St. p.	Sam Pyles	77.38	62.31	76.1	17.7	3.7	140		1885	Panamaokee, Fla.	Cedar Keys, Fla.
115813		St. p.	Sam Sloan	596.23	410.71	212.0	29.0	8.6			1882	Noank, Conn.	New York, N. Y.
116213		St. p.	Sam the Scaramouch	10.45	10.45	63.0	8.5	1.3			1888	Covington, Ky.	Wheeling, W. Va.
115279		St. s.	Sammie	70.78	35.39	78.0	18.0	8.0			1872	Philadelphia, Pa.	New York, N. Y.
115503		St. p.	Sammy	52.68	27.84	71.7	15.4	3.6	14		1876	Berwick, La.	Brushar, La.
145749		St. a.	Samos	1,096.00	836.56	205.5	34.5	17.7	900		1880	Detroit, Mich.	Buffalo, N. Y.
22381		St. a.	Samson	181.00	90.50	124.8	23.6	11.4	165		1866	do	Marquette, Mich.
115791		St. a.	Samson	159.84	79.92	108.0	22.0	10.6			1881	Camden, N. J.	Baltimore, Md.
116155		St. p.	Samson	58.84	29.42	52.8	21.3	3.0			1887	Berwick, La.	Brushar, La.
116260		St. p.	Samson	38.07	38.07	69.5	20.0	3.0	†60		1889	Beef Slough, Wis.	La Crosse, Wis.
116436		St. s.	Samuel Butterfield	12.53	9.21	56.7	10.1	3.8	†20		1891	Essex, Mass.	Portsmouth, N. H.
115125		St. p.	Samuel Clark	435.82	435.82	175.0	33.0	6.0			1870	Pittsburg, Pa.	Pittsburg, Pa.
116177		St. a.	Samuel Eccles, jr.	41.50	20.75	69.6	16.2	6.6	60		1887	Hertford County, N. C.	Norfolk, Va.
115213		St. s.	Samuel Gedney	48.82	26.95	68.3	16.7	7.8	70		1873	Camden, N. J.	Camden, N. J.
115123		St. a.	Samuel Little	46.58	23.29	68.6	16.6	7.0			1872	Boston, Mass.	Boston, Mass.
116232		St. a.	Samuel Marshall	753.21	619.50	198.0	34.2	15.2			1888	Grand Haven, Mich.	Buffalo, N. Y.
116484		St. a.	SAMUEL MATHER	1,713.00	1,318.39	308.0	38.0	24.0		1,200	1892	West Superior, Wis.	Do.
116495		St. a.	SAMUEL MITCHELL	2,277.60	1,870.72	292.8	40.4	20.1			1892	Cleveland, Ohio	Cleveland, Ohio.
22393		St. a.	Samuel Winnenny	34.84	17.42	62.0	15.0	6.0	52		1864	Philadelphia, Pa.	Charleston, S. C.
115066		St. a.	Samuel B. Jones	33.54	16.77	65.0	15.3	6.0	61		1872	do	Charleston, S. C.
116065		St. p.	Samuel B. Wiggins	364.87	364.87	177.6	47.4	6.6			1885	Jeffersonville, Ind.	St. Louis, Mo.
115763		St. a.	Samuel F. Hodgo	585.62	466.00	149.4	30.0	12.8			1881	Detroit, Mich.	Buffalo, N. Y.
115694		St. p.	Samuel H. Tagart	310.24	256.84	119.7	40.6	8.8	111		1878	Baltimore, Md.	Baltimore, Md.
116458		St. a.	Samuel H. Hartman	245.29	148.28	130.0	23.5	5.0	70		1891	Wilmington, Del.	Philadelphia, Pa.
116602		St. p.	Samuel H. Paul	68.40	68.40	81.1	16.1	2.7			1893	Burnside, Ky.	Louisville, Ky.
22821		St. s.	Samuel J. Christian	55.84	32.25	70.6	17.2	7.2	75		1868	Kaighns Point, N. J.	Sandusky, Ohio.
22997	H. Q. M. L.	St. p.	Samuel J. Pents	546.91	416.97	188.2	29.0	9.0	1,445		1859	Greenpoint, N. Y.	Washington, D. C.

* Formerly st. p. Star of the East.

† Formerly British st. a. Benison.

* Formerly st. p. Theodore Weems.

† Formerly st. a. Thomas W. Palmer.

* Formerly U. S. st. p. Long Island.

† Estimated.

MERCHANT STEAM VESSELS OF THE UNITED STATES—Continued.

Official No.	Signal letters.	Rig.	Name of vessel.	Gross tonnage.	Net tonnage.	Length.	Breadth.	Depth.	Nominal horsepower.	Indicated horsepower.	When built.	Where built.	Home port (where permanent document issues).
						Feet.	Feet.	Feet.					
115830		St. a.	Samuel M. Sloan.....	15.52	7.76	41.3	12.2	6.0			1882	Buffalo, N. Y.	Buffalo, N. Y.
115649		St. a.	Samuel S. Brown.....	121.27	79.75	108.5	20.0	8.2			1879	Mystic, Conn.	New London, Conn.
115029		St. a.	Samuel T. Maddox.....	351.89	301.94	126.0	30.0	8.0	200		1865	Brooklyn, N. Y.	Galveston, Tex.
115823		St. a.	Samuel W. Morris.....	29.75	14.86	54.0	15.5	6.5			1881	Poughkeepsie, N. Y.	New York, N. Y.
116342	K. H. M. T.	St. shp.	San Benito.....	3,788.94	2,810.97	340.0	41.2	17.7	400	1,600	1884	Port Glasgow, Scotland.	San Francisco, Cal.
115873	J. W. L. B.	St. shp.	San Blas.....	2,075.00	1,496.50	283.0	37.0	21.0			1882	Chester, Pa.	New York, N. Y.
115417		*St. p.	San Joaquin No. 2.....	242.77	133.92	145.0	32.5	4.8	90		1875	San Francisco, Cal.	San Francisco, Cal.
115545		*St. p.	San Joaquin No. 3.....	220.95	138.72	145.0	32.2	3.7	80		1877	do	Do.
116068		*St. p.	San Joaquin No. 4.....	365.43	292.96	163.0	34.0	5.5	268	478	1885	Sacramento, Cal.	Do.
115845	J. W. D. V.	St. shp.	San Jose.....	2,089.72	1,538.28	283.0	37.0	21.0			1882	Chester, Pa.	New York, N. Y.
115863	J. W. H. L.	St. shp.	San Juan.....	2,076.14	1,496.46	283.0	37.0	21.0			1882	do	Do.
115293		St. p.	San Lorenzo.....	21.41	9.36	45.0	14.3	4.7			1887	East Portland, Ore.	Pt. Townsend, Wash.
115813	J. V. S. F.	St. shp.	San Marcos.....	2,839.29	2,187.96	317.8	39.5	21.4	1,500		1881	San Francisco, Cal.	San Francisco, Cal.
115556		St. p.	San Rafael.....	692.43	401.79	205.5	32.0	9.8	750		1877	San Francisco, Cal.	San Francisco, Cal.
116264		St. a.	Sandy Hook.....	1,559.81	987.79	260.5	37.1	14.3	12,800		1889	Wilmington, Del.	New York, N. Y.
116243		St. p.	Sandy Valley.....	79.97	41.12	111.0	14.7	3.1			1888	Catlettsburg, Ky.	Cincinnati, Ohio.
116386		St. y.	Sanibel.....	40.12	25.82	61.5	15.3	5.2			1890	Brooklyn, N. Y.	New York, N. Y.
23108		St. a.	Sanilac.....	310.31	209.75	161.5	27.5	10.1			1867	Algonac, Mich.	Port Huron, Mich.
23563		St. a.	Santa Cruz.....	511.22	360.74	133.0	31.2	10.4	125		1868	San Francisco, Cal.	San Francisco, Cal.
116192		St. p.	Santa Fe.....	51.79	25.90	68.3	16.3	6.6	100		1888	Coronado, Cal.	San Diego, Cal.
130449		St. a.	Santa Lucia.....	194.05	170.93	158.0	28.6	3.4			1889	Pittsburg, Pa.	St. Augustine, Fla.
116692		St. a.	SANTA LUCIA.....	15.88	7.20	46.0	13.0	5.5	16	80	1895	San Francisco, Cal.	San Francisco, Cal.
116906		St. a.	Santa Maria.....	982.79	790.89	203.0	37.3	14.1	700		1893	Marine City, Mich.	Port Huron, Mich.
116904		St. a.	Santa Monica.....	15.95	8.04	49.0	12.1	4.5	20	80	1893	Stockton, Cal.	San Francisco, Cal.
115646		St. p.	Santa Rosa.....	122.06	82.26	107.0	31.2	4.0			1878	Pensacola, Fla.	Pensacola, Fla.
115979	K. C. D. R.	St. shp.	Santa Rosa.....	2,416.78	1,835.60	326.5	40.9	20.7			1884	Chester, Pa.	San Francisco, Cal.
115829		St. p.	Santee.....	530.46	459.94	153.5	31.0	6.3	180		1882	Charleston, S. C.	Savannah, Ga.
115662	J. T. K. B.	St. shp.	Santiago.....	2,358.78	1,695.64	269.0	39.1	22.4			1879	Chester, Pa.	New York, N. Y.
115755		St. p.	Santiago.....	168.35	168.35	131.0	26.6	5.9			1881	St. Louis, Mo.	Brownsville, Tex.
116338	K. H. J. W.	St. shp.	*Santini.....	1,337.75	863.48	246.5	29.3	17.4	11,000		1873	Dumbarton, Scotland.	Boston, Mass.
116223	K. H. N. V.	St. a.	Sapphire.....	120.28	60.14	118.3	19.4	10.2	1300		1888	Bath, Me.	Buffalo, N. Y.
115280		St. p.	Sappho.....	328.42	265.64	140.0	24.0	7.9	150		1874	Brooklyn, N. Y.	Charleston, S. C.
115676		St. y.	Sappho.....	56.13	36.34	84.0	15.2	6.0			1879	do	New York, N. Y.
115928		St. a.	Sappho.....	223.61	153.85	106.9	31.6	10.6			1883	Detroit, Mich.	Detroit, Mich.
116998	K. D. J. F.	St. a.	Sappho.....	275.55	137.78	149.8	28.8	9.5	600		1886	Bath, Me.	Mt. Desert Ferry, Me.
116947		St. a.	Sarah.....	75.07	17.46	79.0	25.6	5.5	60		1885	Logtown, Miss.	Shieldsboro, Miss.
116470		St. p.	Sarah Dixon.....	369.58	278.84	140.0	26.0	6.5			1892	Portland, Ore.	Portland, Ore.
116550		St. p.	Sarah Drummond.....	12.87	6.44	52.0	13.0	2.4			1893	Edenton, N. C.	Edenton, N. C.
115920		St. a.	Sarah Smith.....	45.71	30.61	75.0	17.0	5.4			1883	Bay City, Mich.	Port Huron, Mich.
116186		St. a.	Sarah Thorpe.....	201.00	129.65	91.2	22.8	7.1	180		1887	West Hoboken, N. J.	New York, N. Y.
116079		St. a.	Sarah A. Jenks.....	350.48	219.06	128.0	26.0	8.6			1885	Linwood, Pa.	Do.
115670		St. a.	Sarah C. Hagar.....	13.83	6.92	42.0	11.5	5.4	16		1879	Brooklyn, N. Y.	Do.
23749		St. a.	Sarah E. Easton.....	34.63	17.31	67.4	15.9	6.4	40		1868	Philadelphia, Pa.	Do.
115083		St. a.	Sarah E. Sheldon.....	693.42	517.23	184.1	32.4	13.8	401		1872	Black River, Ohio.	Cleveland, Ohio.
115985		St. a.	Sarah E. Wetherell.....	22.48	11.24	59.0	13.2	5.3			1872	Gloucester, Mass.	New York, N. Y.
115133		St. a.	Sarah J. Fleming.....	70.97	40.41	95.5	22.2	5.5	61		1873	Chester, Pa.	Newark, N. J.
115295		St. a.	Sarah J. Weed.....	61.68	31.55	74.2	18.4	7.9			1874	Brooklyn, N. Y.	New Haven, Conn.
116284		St. a.	Sarah M. Renton.....	137.14	68.57	91.5	20.0	10.4			1889	Port Blakeley, Wash.	Pt. Townsend, Wash.
115641		St. a.	Saranac.....	9.70	9.70	32.8	10.2	4.0			1878	New Whatcom, Wash.	Do.
116105		St. a.	Saranac.....	56.32	28.53	69.0	18.8	7.4			1886	Athens, N. Y.	Albany, N. Y.
116318		St. a.	SARANAC.....	2,669.47	1,939.26	290.0	40.8	13.6			1890	Cleveland, Ohio.	Buffalo, N. Y.
116333		St. c. bt.	Saranac.....	86.30	65.21	88.2	16.4	7.5	150		1890	Tonawanda, N. Y.	New York, N. Y.
116443		St. y.	Saranac.....	16.54	8.27	44.0	9.3	3.9			1890	Shelburne, Vt.	Burlington, Vt.
116720	K. M. S. D.	St. y.	Saranac.....	32.81	28.35	70.2	11.2	4.9			1896	Morris Heights, N. Y.	New York, N. Y.
115110		St. a.	Saratoga.....	15.03	7.51	43.0	12.0	5.0			1865	Buffalo, N. Y.	Albany, N. Y.
115539		St. p.	Saratoga.....	1,438.75	1,291.55	282.0	36.0	10.1			1877	Brooklyn, N. Y.	Do.
115630	J. T. D. P.	St. shp.	Saratoga.....	2,820.12	1,973.40	298.0	38.6	23.5	2,000		1878	Chester, Pa.	New York, N. Y.
116539		St. p.	Sesatias.....	403.20	329.07	151.0	46.0	7.0	350		1892	Baltimore, Md.	Baltimore, Md.
116070		St. a.	Satau.....	11.27	8.41	46.0	9.2	4.5			1882	New York, N. Y.	New Bedford, Mass.
116175		St. y.	Satellite.....	27.49	14.64	77.6	12.3	5.3			1887	Brooklyn, N. Y.	Plattsburg, N. Y.
116319		St. p.	Satellite.....	30.72	30.72	76.5	15.9	3.9	70		1890	Rock Island, Ill.	La Crosse, Wis.
115115		St. a.	Satisfaction.....	36.24	18.12	58.0	15.0	8.0			1871	Buffalo, N. Y.	Chicago, Ill.
116628		St. a.	Satisfaction.....	47.75	23.88	64.0	16.0	8.0			1894	Sheboygan, Wis.	Milwaukee, Wis.
116.61	K. H. P. S.	St. shp.	Saturn.....	2,268.13	1,817.19	275.0	40.0	26.5	11,300		1890	Wilmington, Del.	Boston, Mass.
116760		St. p.	Saturn.....	160.18	121.54	121.5	24.2	5.0	140		1892	Rock Island, Ill.	La Crosse, Wis.
115403		St. a.	Saugatuck.....	88.79	77.80	84.7	17.5	8.2	65		1875	Saugatuck, Mich.	Grand Haven, Mich.
116149		St. a.	Saugatuck.....	228.79	147.84	110.0	22.2	8.6	130		1887	do	Do.
115843		St. p.	Saugerties.....	848.09	424.05	200.0	33.0	10.6			1882	Brooklyn, N. Y.	Albany, N. Y.
116635		St. p.	Sausalito.....	1,766.00	1,372.82	236.0	38.0	15.0	300	1,200	1894	San Francisco, Cal.	San Francisco, Cal.
116072		St. p.	Sawyer.....	39.93	24.38	93.4	19.2	2.9			1884	New Matamoras, Ohio.	Louisville, Ky.
116070		St. a.	Sawyer.....	34.86	21.64	62.9	15.3	6.2			1895	Milbridge, Me.	Machias, Me.

1 Formerly British st. a. Kimberley.
 2 Formerly *st. p. Nellie Hudson No. 2.

3 Formerly British st. a. { a Atlas.
 b Antillas.
 c Atlas.

4 Formerly st. p. Shenandoah.
 5 Estimated.
 6 Composite.
 7 Naphtha.

MERCHANT STEAM VESSELS OF THE UNITED STATES—Continued.

Official No.	Signal letters.	Rig.	Name of vessel.	Gross tonnage.	Net tonnage.	Length.	Breadth.	Depth.	Nominal horsepower.	Indicated horsepower.	When built.	Where built.	Home port (where permanent document issues).
22262	H. Q. T. C.	St. s.	Saxon	1,293.43	938.07	200.0	34.0	18.6	250	1862	Philadelphia, Pa.	Boston, Mass.
116376	St. s.	SAXON	2,348.43	1,875.23	296.2	40.4	21.1	1890	Cleveland, Ohio.	Cleveland, Ohio.
116209	K. F. D. N.	St. y.	Say When	87.14	43.57	122.4	14.1	9.4	1800	1888	Bristol, R. I.	Do
115325	St. s.	Scandinavian	66.80	33.40	78.0	18.0	8.3	1873	Chester, Pa.	New York, N. Y.
115746	St. s.	Scandinavian	13.82	8.98	39.0	13.0	4.9	1879	New York, N. Y.	Do.
115980	St. s.	Schoolcraft	745.50	595.77	180.1	34.2	14.6	1884	Trenton, Mich.	Detroit, Mich.
145142	St. s.	Schuykill	18.70	15.60	53.0	10.0	3.0	1877	Jersey City, N. J.	Hartford, Conn.
116526	St. s.	SCHUYLLKILL	2,205.83	1,819.96	274.8	40.4	13.3	1892	Cleveland, Ohio.	Erie, Pa.
116169	K. D. T. R.	St. y.	Sciouda	84.26	54.39	92.9	17.6	8.9	1887	Athens, N. Y.	New York, N. Y.
116706	St. p.	Scioto	7.45	7.45	44.0	8.0	3.0	1896	Cincinnati, Ohio.	Cincinnati, Ohio.
116224	St. p.	Scotia	31.57	31.57	100.5	13.4	3.0	150	1889	La Crosse, Wis.	La Crosse, Wis.
116230	St. s.	Scotia	181.52	132.73	122.0	30.6	9.5	40	160	1888	San Francisco, Cal.	San Francisco, Cal.
116235	K. J. F. H.	St. shp.	SCHANTON	2,015.71	1,595.04	260.0	39.2	21.6	1,000	1888	Cleveland, Ohio.	Buffalo, N. Y.
116500	St. s.	Seranton	300.10	150.05	125.0	26.0	14.4	500	1892	Camden, N. J.	New York, N. Y.
22208	St. p.	Sea Bird	498.90	253.62	187.0	30.4	8.0	1866	Hunters Point, N. Y.	Perth Amboy, N. J.
116494	St. s.	Sea Bird	53.29	33.22	84.0	15.0	7.3	1892	Boston, Mass.	Boston, Mass.
116686	St. s.	Sea Bird	9.24	6.29	39.4	9.4	4.2	1894	New York, N. Y.	New York, N. Y.
116553	St. s.	Sea Foam	19.53	9.77	46.0	11.0	5.4	50	1893	Ilwaco, Wash.	Astoria, Ore.
116601	St. s.	Sea Fox	15.98	10.87	46.4	13.8	5.6	1893	Rocky River, Ohio.	Cleveland, Ohio.
23837	St. s.	Sea Gull	74.74	47.63	103.0	18.4	4.4	13	1864	Portsmouth, Mich.	Port Huron, Mich.
116275	St. s.	Sea Haven	46.91	24.47	60.2	17.0	6.1	20	80	1889	Petty's Island, N. J.	Somers Point, N. J.
115923	St. s.	Sea King	181.26	90.63	119.0	26.1	11.5	350	1883	San Francisco, Cal.	San Francisco, Cal.
116485	St. s.	Sea King	123.26	61.63	92.6	21.0	10.0	200	1892	Philadelphia, Pa.	Philadelphia, Pa.
115734	St. p.	Sea Lion	106.33	106.33	121.0	20.8	3.1	1880	Wheeling, W. Va.	Cincinnati, Ohio.
116013	K. C. R. H.	St. s.	Sea Lion	185.53	92.77	107.0	22.0	13.0	550	1884	Camden, N. J.	San Francisco, Cal.
116251	St. s.	Sea Queen	111.15	55.68	100.5	22.0	11.8	125	450	1888	San Francisco, Cal.	Do.
24776	St. s.	Sea Wall	34.92	18.94	65.7	14.2	5.2	25	1867	Richmond, Va.	Baltimore, Md.
115754	St. s.	Sea Wing	22.45	11.23	59.2	12.4	5.7	95	1881	Detroit, Mich.	Detroit, Mich.
116207	St. p.	Sea Wing	82.93	82.93	106.0	19.7	4.0	1888	Diamond Bluff, Wis.	St. Paul, Minn.
115943	St. s.	Sea Witch	74.12	37.06	77.9	20.0	10.0	190	1883	San Francisco, Cal.	San Francisco, Cal.
116093	St. s.	Seaboard	55.55	27.78	79.0	18.0	7.9	1879	Kennebunk, Me.	New York, N. Y.
115418	J. Q. R. K.	St. s.	Seaboard	662.07	563.18	184.5	28.7	12.3	693	1874	Wilmington, Del.	Baltimore, Md.
115714	St. s.	Seabright	33.43	19.59	72.0	15.9	4.4	1880	Oceanport, N. J.	New York, N. Y.
115700	St. s.	Seacomet	163.48	110.26	130.4	21.4	9.9	1880	Boothbay, Me.	Newport, R. I.
115924	St. s.	Seanolin	41.45	20.73	61.9	13.2	4.8	1883	San Francisco, Cal.	Juneau, Alaska.
116062	St. s.	Seaside	31.46	19.02	45.0	10.0	5.0	5	1885	Portland, Ore.	Tacoma, Wash.
115005	St. s.	Seattle	13.03	6.52	33.3	12.3	3.0	1880	Seattle, Wash.	Pt. Townsend, Wash.
116324	St. s.	Seaside	429.13	330.96	160.7	36.5	7.4	1892	Oscoda, Mich.	Buffalo, N. Y.
116671	St. s.	Sebascodegan	160.76	90.10	103.8	24.8	8.9	1895	South Portland, Me.	Portland, Me.
115704	St. s.	Sebenos	89.12	44.56	91.0	18.6	7.2	40	1880	Bath, Me.	Mt. Desert Ferry, Me.
115323	St. p.	Seecaucus	974.73	810.08	214.0	46.5	13.6	1873	Hoboken, N. J.	New York, N. Y.
116286	St. y.	Secret	12.12	9.55	54.0	8.3	3.5	1889	Brooklyn, N. Y.	Hartford, Conn.
116199	St. s.	Seelzwick	155.52	84.28	92.2	17.5	6.4	1100	1892	Brower, Me.	Bangor, Me.
115986	St. s.	Sequin	99.23	48.12	88.1	19.8	9.5	200	1884	Bath, Me.	Bath, Me.
116314	K. H. L. T.	St. shp.	SEGRANCA	4,033.24	2,806.34	321.3	45.3	17.4	2,600	1890	Chester, Pa.	New York, N. Y.
116301	St. p.	Sehome	692.46	615.21	192.4	32.2	10.5	700	1889	Portland, Ore.	Portland, Ore.
115996	St. s.	Selah Chamberlain	33.60	16.80	59.5	15.5	6.6	1884	Lorain, Ohio.	Cleveland, Ohio.
116555	St. s.	SELWYN EDDY	2,816.14	2,164.11	343.0	42.2	21.6	1893	Wyandotte, Mich.	Port Huron, Mich.
116132	K. D. N. S.	St. shp.	Seminole	78.78	39.39	77.5	18.5	9.1	50	1871	Philadelphia, Pa.	Galveston, Tex.
116392	St. s.	Seminole	2,556.73	1,966.87	264.0	43.0	18.8	1886	do	New York, N. Y.
116691	St. s.	Seminole	8.32	5.59	40.0	7.8	3.3	1882	New York, N. Y.	Jacksonville, Fla.
116291	St. s.	Seminole	6.96	5.79	40.2	8.5	2.9	1895	Port Tampa, Fla.	Tampa, Fla.
116091	St. s.	Senator D. C. Chase	70.16	35.08	73.6	17.8	8.8	1872	Philadelphia, Pa.	Perth Amboy, N. J.
116029	K. C. V. D.	St. shp.	Seneca	2,729.42	1,911.91	271.5	40.0	16.4	1884	Chester, Pa.	New York, N. Y.
116228	K. F. H. D.	St. y.	Seneca	157.11	78.56	136.6	19.0	11.5	1275	1888	Boston, Mass.	Providence, R. I.
116277	St. s.	SENENCA	2,669.47	1,939.26	290.0	40.8	13.6	1889	Cleveland, Ohio.	Buffalo, N. Y.
116593	St. s.	Seneca Chief	24.26	20.71	51.0	10.2	3.6	15	1893	Rochester, N. Y.	Rochester, N. Y.
116320	St. p.	Seneca	40.68	23.35	68.4	16.5	3.2	1892	Moriches, N. Y.	Patchogue, N. Y.
22798	St. s.	Sentinel	110.93	73.91	102.0	21.2	7.7	1862	East Haddam, Conn.	New York, N. Y.
115939	K. F. D. L.	St. y.	Sentinel	74.58	47.64	102.5	19.0	7.0	1883	Brooklyn, N. Y.	Chicago, Ill.
116221	St. s.	Servia	1,425.44	1,182.11	242.2	40.0	18.1	1888	West Bay City, Mich.	Cleveland, Ohio.
115334	St. s.	Seth Chapman	23.61	11.80	54.2	15.2	6.5	40	1876	Philadelphia, Pa.	New York, N. Y.
116084	St. s.	Seith Low	82.72	41.36	96.0	23.1	8.0	1885	Brooklyn, N. Y.	Do
23652	St. s.	Seven Brothers	27.32	13.66	60.8	15.4	4.9	1870	Bristol, R. I.	Newport, R. I.
115330	St. p.	Shackamaxon	383.09	258.35	133.0	26.5	9.9	92	1877	Camden, N. J.	New York, N. Y.
115180	St. p.	Shady Side	444.17	329.83	168.1	27.5	9.5	1873	Bulls Ferry, N. J.	Do
116504	St. s.	Shanrock	23.22	11.61	60.0	11.0	4.0	1893	Morgan City, La.	Brashear, La.
116577	St. s.	Shark	13.51	6.76	41.6	11.2	5.6	47	1893	Gloucester, Mass.	Boothbay, Me.
115917	St. s.	Shaughraun	45.00	22.50	60.0	15.4	8.0	1883	Buffalo, N. Y.	Buffalo, N. Y.
116137	K. D. P. J.	St. shp.	Shawmut	1,624.84	1,100.05	259.0	36.0	18.8	1,000	1879	Sunderland, England	Boston, Mass.
116596	St. p.	Shawnee	6.85	6.65	35.0	10.0	3.0	1893	Jeffersonville, Ind.	Louisville, Ky.
116226	St. s.	She	10.43	8.56	31.6	7.2	3.6	1868	Buffalo, N. Y.	Buffalo, N. Y.

¹ Formerly st. s. Trixie.
² Formerly st. s. Tredgar.

³ Formerly st. s. { a Robert L. Darragh.
 { b W. E. Chapman.

⁴ Formerly st. s. William Murtagh.
⁵ Formerly British st. shp. Enchantress.

[†] Estimated.

MERCHANT STEAM VESSELS OF THE UNITED STATES—Continued.

Official No.	Signal letters.	Rig.	Name of vessel.	Gross tonnage.	Net tonnage.	Length.	Breadth.	Depth.	Nominal horsepower.	Indicated horsepower.	When built.	Where built.	Home port (where permanent document issues).
116307	K. G. T. Q.	St. v.	SHEARWATER.....	109.01	55.02	Feet. 120.0	Feet. 17.9	9.8	120	198	1887	Boston, Mass.....	New York, N. Y.
115119		St. p.	Sheboygan.....	623.90	461.36	208.0	50.0	12.0			1869	Manitowoc, Wis.....	Milwaukee, Wis.
116093		St. s.	Sheboygan.....	62.88	31.44	65.5	17.6	8.6		125	1886	Sheboygan, Wis.....	Do.
116623		St. s.	Shenandoah.....	2,251.69	1,880.10	308.0	43.0	21.0			1894	West Bay City, Mich.....	Port Huron, Mich.
116688		St. s.	Shenango No. 1.....	1,941.90	1,320.50	282.6	53.0	19.4	2,000		1895	Toledo, Ohio.....	Toledo, Ohio.
116695		St. s.	Shenango No. 2.....	1,938.12	1,317.92	282.6	53.0	19.4	2,200		1895	do.....	Do.
116258		St. y.	Shenecossett.....	15.41	8.22	41.3	11.4	5.5	16		1889	Noank, Conn.....	New London, Conn.
116431		St. p.	Sherley.....	430.96	430.96	202.0	33.0	5.0			1891	Marietta, Ohio.....	Cincinnati, Ohio.
116086		St. p.	Sherrard.....	23.92	23.92	73.5	18.0	2.9			1886	Steuenville, Ohio.....	Wheeling, W. Va.
116701		St. s.	Shiloh.....	84.59	57.53	83.0	22.6	4.0			1895	Tarboro, N. C.....	Newbern, N. C.
116712		St. p.	SHINNCOCK.....	1,205.42	706.75	226.0	35.0	14.3		1,600	1896	Wilmington, Del.....	Sag Harbor, N. Y.
116381		St. s.	Shoecraft.....	11.97	8.02	46.0	7.9	3.1	20		1865	Wilson, N. Y.....	Ogdensburg, N. Y.
116384		St. s.	Shobola.....	117.71	58.86	90.0	22.2	9.8	500		1891	Philadelphia, Pa.....	New York, N. Y.
115708		St. p.	Short Cut.....	81.77	81.77	97.0	25.0	4.5			1880	Pittsburg, Pa.....	Pittsburg, Pa.
116152	K. D. R. N.	St. p.	Shrewsbury.....	326.36	163.18	161.5	26.5	7.3	750		1887	Bath, Me.....	Buffalo, N. Y.
116584		St. p.	Shrimp.....	11.64	8.89	41.2	12.5	3.4			1893	West Ponchatoula, La.....	Shieldsboro, Miss.
116063		St. s.	Shriver Brothers.....	17.33	11.31	43.0	11.8	5.0	25		1882	Saugatons, Mich.....	Grand Haven, Mich.
116848		St. s.	Siberia.....	1,618.26	1,222.48	272.0	39.0	18.0			1882	West Bay City, Mich.....	Cleveland, Ohio.
115715		St. p.	Sidney.....	617.88	378.63	221.3	35.5	5.5			1880	Wheeling, W. Va.....	Dubuque, Iowa.
115773		St. s.	Sidney.....	22.68	11.34	55.4	15.1	6.6	60		1881	Baltimore, Md.....	Baltimore, Md.
110639		St. y.	Sierra Nevada.....	16.58	8.29	33.6	10.7	3.5			1884	Warwick, R. I.....	Providence, R. I.
115840	J. W. C. D.	St. y.	Siesta.....	102.16	65.83	99.3	17.0	9.0	125		1882	Bristol, R. I.....	Boston, Mass.
115931		St. y.	Sigma.....	158.58	100.26	135.4	21.5	9.9			1883	Trenton, Mich.....	Toledo, Ohio.
116160	K. D. S. T.	St. p.	Signal.....	475.94	392.44	150.0	34.4	13.8			1887	North Bend, Ore.....	San Francisco, Cal.
22806		St. p.	Silas O. Pierce.....	129.05	78.97	112.0	22.0	8.0			1863	Athens, N. Y.....	Albany, N. Y.
116523		St. o. bt.	Silex.....	143.89	112.88	98.0	17.5	9.5			1892	Lockport, N. Y.....	Cold Spring, N. Y.
115546		St. s.	Silva.....	41.19	26.98	72.8	16.8	3.0			1873	Eureka, Cal.....	Eureka, Cal.
116430		St. y.	Silva.....	32.88	21.25	69.5	12.0	7.2			1891	Nyack, N. Y.....	Providence, R. I.
115784		St. s.	Silvanus J. Macy.....	752.56	613.00	164.6	31.8	11.4			1881	Marine City, Mich.....	Troit, Mich.
115834		St. p.	Silver Crescent.....	125.29	125.29	123.3	22.9	3.9			1882	Clinton, Iowa.....	Rock Island, Ill.
116193		St. s.	Silver Gate.....	528.41	459.17	187.0	30.0	11.0			1888	Coronado, Cal.....	San Diego, Cal.
116426		St. s.	Silver King.....	14.62	9.78	56.0	11.4	4.2			1880	Yonkers, N. Y.....	St. Augustine, Fla.
116571		St. s.	Silver King.....	37.42	31.18	63.6	13.0	4.2			1893	Buffalo, N. Y.....	Buffalo, N. Y.
116262		St. s.	Silver Spray.....	111.98	83.28	83.8	16.8	5.2	† 50		1889	do.....	Do.
116676		St. p.	Silver Spray.....	38.89	26.45	54.0	15.8	6.0			1895	West Bay City, Mich.....	Marquette, Mich.
23690		St. p.	Silver Star.....	260.89	207.98	127.0	23.6	7.1	80		1863	East Albany, N. Y.....	New York, N. Y.
115582		St. p.	Silver Star.....	22.39	22.39	69.7	10.0	4.0			1877	Mason City, W. Va.....	Cincinnati, Ohio.
116103		St. s.	Silver Star.....	75.50	42.95	73.5	14.7	4.8	† 40		1886	Brewer, Me.....	Rockland, Me.
116242		St. p.	Silver Wave.....	63.79	63.79	115.0	21.6	4.7			1888	Postsmouth, Ohio.....	Cleveland, Ohio.
116091		St. s.	Simon Langell.....	845.27	677.82	195.3	34.6	13.7			1886	St. Clair, Mich.....	Duluth, Minn.
116684		St. s.	SIMON J. MURPHY.....	1,103.03	239.1	38.0	14.0	800			1895	West Bay City, Mich.....	Duluth, Minn.
116394		St. p.	Sip Baves.....	24.12	24.12	105.5	14.3	1.9			1891	Paintsville, Ky.....	Milwaukie, Wis.
116477		St. s.	Sir Arthur.....	21.38	14.69	59.8	12.0	5.7			1892	Benton Harbor, Mich.....	Grand Haven, Mich.
116530		St. p.	Sir Luke.....	44.39	35.49	79.0	19.9	4.7			1892	Vana Harbor, Mich.....	Grand Haven, Mich.
116723		St. s.	SIR HENRY BRESSEMER.....	4,321.10	3,293.08	413.2	48.0	24.0			1896	Cleveland, Ohio.....	Marquette, Mich.
115774		St. p.	SIRIUS.....	993.31	711.66	229.0	32.5	11.1			1881	Chester, Pa.....	Duluth, Minn.
116053		St. s.	SIRIUS.....	17.80	10.76	60.6	9.9	4.1			1885	Clayton, N. Y.....	New York, N. Y.
116174		St. s.	Siska.....	1,740.57	1,227.73	272.5	40.5	19.4			1887	West Bay City, Mich.....	Cape Vincent, N. Y.
116159		St. p.	Skagit Chief.....	845.00	241.17	137.5	26.3	5.5			1887	Tacoma, Wash.....	Cleveland, Ohio.
116330		St. s.	Skater.....	237.60	118.80	89.0	23.0	7.0			1890	Detroit, Mich.....	Pt. Townsend, Wash.
115779		St. s.	Skip Jack.....	15.07	8.00	47.0	10.6	5.5			1882	New London, Conn.....	Cleveland, Ohio.
115305	K. D. T. C.	St. y.	Skylark.....	39.47	23.47	93.2	15.8	4.3			1874	Brooklyn, N. Y.....	New London, Conn.
116638		St. y.	Skylark.....	30.20	17.60	52.6	13.0	5.5			1894	Brooklyn, N. Y.....	New York, N. Y.
116011		St. p.	Slackwater.....	181.07	140.42	116.6	25.0	3.3			1884	Pittsburg, Pa.....	Boston, Mass.
115826		St. s.	Smith Bros.....	64.74	48.74	63.5	20.0	5.0			1882	New Haven, Conn.....	Pittsburg, Pa.
115241		St. s.	Smith Pettit.....	22.15	11.07	58.3	14.3	5.5			1874	Alexandria, Va.....	New Haven, Conn.
57887	St. o. bt.	St. s.	Smith, Davis & Co.....	131.30	110.42	95.0	17.0	9.0			1888	Lockport, N. Y.....	New York, N. Y.
115128		St. p.	Smoky City.....	549.36	549.36	194.0	35.0	6.0			1872	Pittsburg, Pa.....	Buffalo, N. Y.
116387		St. s.	Snoqualmie.....	109.87	69.87	79.7	22.9	9.3			1890	Seattle, Wash.....	Pittsburg, Pa.
115694		St. p.	Solano.....	3,549.31	3,057.13	407.0	65.5	17.4	2,000		1879	Seattle, Wash.....	Pt. Townsend, Wash.
116687		St. s.	Somera Point.....	20.62	14.03	70.1	14.4	5.0			1895	San Francisco, Cal.....	San Francisco, Cal.
22876		St. p.	Somerset.....	538.27	355.23	145.0	34.0	11.7				Formerly Gov't vessel.	Somera Point, N. J.
116141		St. s.	Sommers N. Smith.....	52.78	26.39	66.6	16.0	7.4	140		1887	Philadelphia, Pa.....	New York, N. Y.
115298		St. p.	Sonoma.....	305.62	250.74	135.0	29.0	6.0	60		1874	San Francisco, Cal.....	Rockland, Me.
115796		St. p.	Sonoma.....	116.89	116.89	115.0	20.0	3.0			1881	Point Harmer, Ohio.....	San Francisco, Cal.
116564		St. y.	Sonora.....	24.54	12.27	58.6	9.5	4.0			1893	Detroit, Mich.....	Wheeling, W. Va.
116217		St. s.	Soo City.....	670.79	438.56	171.1	33.5	12.0			1888	Detroit, Mich.....	Detroit, Mich.
116056		St. s.	Sophia.....	26.29	16.54	41.7	11.3	4.0			1884	West Bay City, Mich.....	Grand Haven, Mich.
116529		St. s.	Sophia.....	100.18	50.09	81.4	23.9	7.4	† 80		1882	Lake City, Wash.....	Tacoma, Wash.
116621		St. s.	Sophia.....	16.36	10.00	66.6	17.0	4.0	38		1892	Boston, Mass.....	Boston, Mass.
2398		St. s.	Sophia.....	46.74	23.37	69.0	17.0	7.0	80		1894	Alexandria Bay, N. Y.....	Cape Vincent, N. Y.
115590		St. s.	Sophie Frey.....	8.78	8.35	54.0	13.0	2.6			1883	Charleston, S. C.....	Savannah, Ga.
116355		St. s.	Sophie Howard.....	9.95	5.80	41.3	10.3	3.8			1878	West Haven, Conn.....	St. Augustine, Fla.
											1890	Grahamsville, Fla.....	Jacksonville, Fla.

† Formerly st. s. Rachel Miller.
 ‡ Formerly st. p. Seneca.

§ Formerly { a U. S. S. Jonquil.
 b B. Bramell.

† Estimated.
 ‡ Rebuilt, 1884.

§ Composite.
 || Gasoline.

MERCHANT STEAM VESSELS OF THE UNITED STATES—Continued.

Official No.	Signal letters.	Rig.	Name of vessel.	Gross tonnage.	Net tonnage.	Length.	Breadth.	Depth.	Nominal horsepower.	Indicated horsepower.	When built.	Where built.	Home port (where permanent document issues).
						<i>Feet.</i>	<i>Feet.</i>	<i>Feet.</i>					
116463		St. a.	Sophie Wood	28.20	14.10	63.0	12.0	4.1	26		1891	Eastlake, N. C.	Edenton, N. C.
126043		St. p.	Sorrento	49.36	24.68	80.4	17.5	5.3			1882	Boston, Mass.	Mt. Desert Ferry, Me.
115028		St. p.	Southampton	673.97	483.85	170.8	33.5	10.6			1869	Wilmington, Del.	New York, N. Y.
95243		St. a.	South Baltimore	15.35	7.66	44.2	12.1	6.0	55		1872	Buffalo, N. Y.	Baltimore, Md.
116146		St. p.	South Brooklyn	728.37	543.08	173.2	34.4	12.6			1887	Newburg, N. Y.	New York, N. Y.
116173		St. a.	South Coast	225.62	209.35	131.5	32.2	10.5	150	190	1887	San Francisco, Cal.	San Francisco, Cal.
126340	K. D. G. V.	St. p. shp.	South Portland	622.25	428.30	185.2	29.0	16.2			1883	Grangemouth, England	New York, N. Y.
22904		St. p.	South Side	494.83	366.16	126.2	32.8	12.8			1853	Williamsburg, N. Y.	Do.
116639		St. p.	Southern Cross	25.07	12.54	56.6	14.0	5.0			1894	Racine, Wis.	Milwaukee, Wis.
115831		St. p.	Southfield	758.85	508.46	209.5	35.5	13.4			1882	Clifton, N. Y.	New York, N. Y.
116305		St. a.	Spalpeen	29.17	14.58	46.5	13.6	6.4			1889	Buffalo, N. Y.	Buffalo, N. Y.
115391		St. a.	Spark	36.16	21.52	45.7	14.4	4.5	10		1875	Brooklyn, N. Y.	New Haven, Conn.
116295		St. y.	Sparkle	26.40	13.20	53.0	13.3	5.3	40		1849	Wilmington, Del.	Philadelphia, Pa.
115242		St. a.	Sparta	1,017.19	819.77	202.3	34.0	18.5	766		1874	Cleveland, Ohio	Port Huron, Mich.
116525		St. y.	Sparta	23.88	14.43	55.3	10.9	5.7	56		1892	Sparta, Mich.	Bridget rt, Conn.
115951	K. B. R. J.	St. a.	Spartan	1,596.42	1,194.42	222.5	37.9	16.5			1883	Wilmington, Del.	Boston, Mass.
145332		St. a.	Specular	1,741.33	1,439.22	263.7	34.8	20.1			1882	Cleveland, Ohio	Marquette, Mich.
115775		St. y.	Spencer Meade	17.94	13.30	36.0	10.2	4.4			1883	Buffalo, N. Y.	Ogdenburg, N. Y.
86104	K. H. L. Q.	St. y.	Sphinx	16.53	8.92	51.0	12.4	3.9			1841	New York, N. Y.	New York, N. Y.
115577		St. p.	Spindrift	33.29	18.46	66.6	13.0	8.0	150		1890	Nvaack, N. Y.	Do.
116104		St. p.	Spokane	673.38	531.68	150.0	32.0	4.8			1877	Celilo, Oreg.	Portland, Oreg.
115152		St. a.	SPOKANE	2,356.56	1,974.67	311.8	32.8	20.8	1,000†		1846	Cleveland, Ohio	Cleveland, Ohio.
115750		St. y.	Sport	45.00	22.50	56.7	14.0	9.0	20		1873	Wyandotte, Mich.	Grand Haven, Mich.
115767		St. y.	Sport	10.52	5.26	42.1	8.4	3.8			1880	Bristol, R. I.	Baltimore, Md.
116261		St. a.	Sport	72.00	36.87	84.5	16.6	6.1	30		1881	Newburg, N. Y.	Cape Vincent, N. Y.
116261		St. a.	Sport	9.31	5.55	35.0	8.2	3.6	120		1880	Buffalo, N. Y.	Buffalo, N. Y.
116613		St. a.	Sport	12.03	7.36	48.6	7.7	5.0	35		1885	Grand Haven, Mich.	Grand Haven, Mich.
22810		St. a.	Spray	32.15	17.02	54.0	16.0	5.8			1853	Philadelphia, Pa.	New York, N. Y.
116114		St. a.	Spray	17.76	11.08	56.8	14.3	4.8	25		1846	Alexandria, Va.	Washington, D. C.
115757		St. p.	Spread Eagle	529.34	529.34	224.5	33.8	5.7	300		1881	Cincinnati, Ohio	St. Louis, Mo.
115233		St. a.	Spring Garden	23.18	11.59	58.0	14.0	5.6	75		1874	Camden, N. J.	Norfolk, Va.
115080		St. p.	Spring Hill	156.33	156.33	136.0	26.6	4.0			1884	Charleston, W. Va.	Chattanooga, Tenn.
2768		St. a.	Sprite	23.16	14.06	50.4	9.8	4.9			1871	Buffalo, N. Y.	Port Huron, Mich.
115594		St. a.	Sprite	11.89	9.65	50.5	9.7	2.3			1878	Tottenville, N. Y.	New York, N. Y.
116279		St. a.	Sprite	13.48	6.74	56.0	11.2	4.7	15		1849	Grand Haven, Mich.	Grand Haven, Mich.
116407		St. a.	Spudell	67.09	51.59	62.3	14.4	4.7	150		1891	Buffalo, N. Y.	Buffalo, N. Y.
116218		St. a.	Spy	23.23	11.62	42.3	12.6	5.4			1888	Fall River, Mass.	Newport, R. I.
116231		St. a.	QUANTUM	248.01	181.66	112.7	23.8	7.8			1848	Newburg, N. Y.	Providence, R. I.
116331		St. y.	Squatter	7.77	5.83	30.7	11.8	2.6			1892	Chicago, Ill.	Chicago, Ill.
23006		St. a.	Stag	19.08	9.54	56.4	12.2	5.6	42				New York, N. Y.
60074		St. a.	Star	85.67	58.75	85.0	20.0	7.0			1849	Philadelphia, Pa.	Do.
116119		St. p.	Star	78.44	58.28	92.2	20.0	3.8			1846	Pittsburg, Pa.	Pittsburg, Pa.
116050		St. a.	STAR	111.81	76.03	85.0	18.4	5.8	160		1894	Jacksonville, Fla.	Jacksonville, Fla.
116569		St. a.	Star Fish	12.41	6.21	39.9	9.3	4.3	11		1893	Port Jefferson, N. Y.	Bridgeton, Conn.
116057	K. D. C. S.	St. shp.	Starbuck	2,157.46	1,548.41	266.5	36.5	20.4	200		1881	Sunderland, England	New York, N. Y.
116269		St. a.	Starke	49.24	27.61	65.3	19.1	7.7	155		1849	Sheboygan Wis.	Milwaukee, Wis.
115747		St. p.	Stark Street Ferry	174.75	174.75	118.9	36.6	5.0			1880	Portland, Oreg.	Portland, Oreg.
116022		St. p.	Stark Street Ferry No. 7	299.36	299.36	130.0	41.3	6.3			1884	do	Do.
116220	K. F. G. L.	St. y.	Starling	109.13	54.57	108.9	20.5	11.5	500		1888	East Boston, Mass.	Boston, Mass.
115599		St. a.	Starlla	33.21	16.61	53.7	14.5	7.3	36		1878	Philadelphia, Pa.	New York, N. Y.
115966		St. a.	Startle	54.86	27.43	68.0	17.5	8.4	76		1883	Wilmington, Del.	Philadelphia, Pa.
116299		St. a.	Stattle	46.19	23.10	59.8	15.0	7.0			1849	Gloucester, Mass.	Gloucester, Mass.
115645	J. T. G. P.	St. shp.	State of California	2,266.03	1,260.06	300.0	38.6	24.4	1,800		1879	Philadelphia, Pa.	San Francisco, Cal.
116341		St. p.	State of Kansas	1,130.34	1,130.34	252.0	52.6	6.0			1890	Madison, Ind.	Cincinnati, Ohio.
115656	J. W. G. K.	St. p.	State of Maine	1,409.99	818.63	241.0	37.1	14.6	1,000		1882	Bath, Me.	Eastport, Me.
6849		St. a.	State of Michigan	736.22	639.81	165.0	29.0	10.0			1873	Manitowoc, Wis.	Detroit, Mich.
126150	K. C. B. Q.	St. p.	State of New York	807.89	564.52	203.0	32.4	10.5			1883	Wyandotte, Mich.	Cleveland, Ohio.
116363		St. a.	State of New York	87.16	43.58	83.8	18.6	8.8	170		1890	Brooklyn, N. Y.	New York, N. Y.
125408	J. T. Q. C.	St. p.	State of Ohio	1,221.98	917.29	225.2	32.4	13.3	1,800		1880	Wyandotte, Mich.	Cleveland, Ohio.
115228	J. N. W. S.	St. p.	State of Texas	1,736.35	1,327.77	243.5	36.0	20.7	300		1874	Chester, Pa.	New York, N. Y.
116272		St. p.	State of Washington	605.25	449.68	170.4	31.3	7.0			1889	Tacoma, Wash.	Seattle, Wash.
116026		St. p.	Steinway	354.17	269.68	125.0	32.5	10.2			1884	Brooklyn, N. Y.	New York, N. Y.
115293		St. a.	Stella	39.20	19.60	69.4	16.5	6.7	61		1874	Camden, N. J.	Bath, Me.
115505		St. a.	Stella	36.91	18.46	54.0	17.8	6.6			1876	Brooklyn, N. Y.	New York, N. Y.
115739		St. p.	Stella	20.86	20.86	76.0	16.3	2.5			1880	Pittsburg, Pa.	Wheeling, W. Va.
115744		St. a.	Stella	80.23	40.12	83.7	18.2	8.5			1880	Camden, N. J.	Galveston, Tex.
115932		St. y.	Stella	6.00	5.36	40.0	12.9	5.5			1876	Philadelphia, Pa.	Philadelphia, Pa.
140666		St. y.	Stella	32.22	26.75	56.6	15.8	4.6			1843	Brewer, Me.	New York, N. Y.
116443		St. a.	Stella	56.27	31.38	70.2	17.0	7.6			1891	Baltimore, Md.	Baltimore, Md.
86079		St. p.	Stella Moren	215.45	149.24	128.0	24.0	4.0			1890	Pittsburg, Pa.	Pittsburg, Pa.

† Formerly st. p. City Point.

* Formerly st. a. H. M. Green.

* Formerly } a British st. shp. Dawn.

* Formerly } b Caroline Miller.

* Formerly U. S. S. Curlew.

* Formerly st. y. The Genesee.

* Formerly st. y. Gadabout.

* Formerly st. a. Bertie Dahlke.

* Formerly st. a. Marina.

* Formerly British st. a. Oliveto.

* Formerly st. a. Depere.

* Formerly st. p. City of Mackinac.

† Estimated.

* Formerly st. p. } a Cleveland.

* Formerly st. p. } b City of Alpena.

* Formerly, st. y. Lella.

* Formerly *st. p. George Roberts No. 2.

MERCHANT STEAM VESSELS OF THE UNITED STATES—Continued.

Official No.	Signal letters.	Rig.	Name of vessel.	Gross tonnage.	Net tonnage.	Length.	Breadth.	Depth.	Nominal horsepower.	Indicated horsepower.	When built.	Where built.	Home port (where permanent document issues).
						<i>Feet.</i>	<i>Feet.</i>	<i>Feet.</i>					
115985		St. a.	Stella Pickert	17.03	8.52	55.0	11.4	5.6			1884	Bath, Me.	Deer Isle, Me.
116121		St. p.	Stella Wilda	289.12	289.12	156.6	30.5	4.6			1886	Brownsville, Pa.	New Orleans, La.
116572		St. y.	Stellar	26.62	13.31	69.0	12.0	5.7	†150		1893	Boston, Mass.	Chicago, Ill.
23848		St. s.	Stephen Decatur	75.15	37.58	83.0	18.0	8.1			1863	Philadelphia, Pa.	New York, N. Y.
115729		St. s.	Stephen C. Hall	447.00	342.41	161.2	30.4	10.7	115		1880	Grand Haven, Mich.	Port Huron, Mich.
22796		St. s.	Stephen E. Babcock	46.03	23.02	67.3	16.3	7.6			1863	East Albany, N. Y.	New York, N. Y.
57205		St. s.	Stephens	178.28	159.19	86.0	20.4	6.2			1852	Belleville, N. J.	Newark, N. J.
115647		St. s.	Sterling	127.85	89.21	110.0	18.1	8.8	90		1879	East Deering, Me.	Greenport, N. Y.
116190		St. s.	Sterling	61.27	30.64	71.2	18.5	8.5			1888	Tottenville, N. Y.	New York, N. Y.
115589		St. p.	Sterling White	117.09	117.09	120.0	30.5	4.2	50		1878	New Albany, Ind.	New Orleans, La.
115264		St. a.	Steve H. Lyons	12.21	6.10	41.2	11.6	5.6			1874	Buffalo, N. Y.	Oswego, N. Y.
115494		St. s.	Stewart Edward	15.77	7.89	45.4	13.5	4.5	10		1876	Grand Haven, Mich.	Milwaukee, Wis.
116353	K. H. N. M.	St. s.	STILLWATER	1,019.62	509.81	195.0	29.0	21.6		1,066	1883	Glasgow, Scotland	New Orleans, La.
116518		St. s.	Stimson	25.76	12.88	49.2	14.0	4.9			1892	Ballard, Wash.	Seattle, Wash.
116659		St. s.	Stone City	42.01	34.70	55.0	13.3	3.6		100	1895	Lockport, Ill.	Chicago, Ill.
116536		St. p.	Stoneware	104.45	74.21	100.0	17.0	3.0			1892	Friendly, W. Va.	Evansville, Ind.
85122		St. s.	Stono	28.68	20.49	58.0	15.0	5.8	26		1871	Brooklyn, N. Y.	Beaufort, S. C.
115822		St. s.	Storm King	182.93	91.47	109.6	21.0	11.8			1882	Philadelphia, Pa.	Boston, Mass.
116459		St. y.	Strae	14.38	11.74	49.0	9.1	4.3			1891	Nyack, N. Y.	New York, N. Y.
115259		St. s.	Stranger	49.33	24.67	74.2	13.0	4.5			1872	Hammondsport, N. Y.	Ogdensburg, N. Y.
115713	K. J. D. L.	St. y.	Stranger	247.40	123.70	173.5	23.0	11.6			1880	Philadelphia, Pa.	New York, N. Y.
115800		St. c. bt.	Stranger	135.00	104.14	94.2	17.8	9.2			1881	Buffalo, N. Y.	Buffalo, N. Y.
116184		St. y.	Stylo	29.39	14.70	37.6	8.0	4.3	12		1887	Saunderstown, R. I.	Providence, R. I.
116582		St. s.	Suanee	11.46	6.02	39.6	10.8	4.2			1893	Perth Amboy, N. J.	Perth Amboy, N. J.
116343		St. s.	Success	9.91	5.48	29.3	9.9	3.3			1892	Seattle, Wash.	Seattle, Wash.
22367		St. s.	Success	26.75	13.38	59.3	14.8	7.0			1862	Blenders Land'g, Mich.	Chicago, Ill.
23759		St. s.	Success	13.14	6.57	46.0	10.5	5.4	12		1868	Port Blakeley, Wash.	Seattle, Wash.
115212		St. s.	Success	29.20	14.60	63.0	14.4	6.6	71		1873	Baltimore, Md.	Baltimore, Md.
115882		St. p.	Success	116.16	67.57	119.1	22.2	3.2			1882	Harmar, Ohio	Wheeling, W. Va.
23471		St. p.	Sue	688.84	569.20	175.1	27.0	9.9	122		1867	Wilmington, Del.	Baltimore, Md.
115815		St. s.	Sue	28.25	14.13	53.8	12.0	3.8			1881	Edenton, N. C.	Richmond, Va.
22792		St. p.	Suffolk County	512.49	396.50	148.0	31.7	11.7			1860	New York, N. Y.	Camden, N. J.
116649		St. p.	Sugar Land	240.76	228.73	152.0	34.7	4.7			1892	Pattersonville, La.	New Orleans, La.
116332	K. H. F. V.	St. y.	SULTANA	390.40	229.89	161.1	28.0	16.2			1890	Brooklyn, N. Y.	New York, N. Y.
116583		St. y.	Sultana	77.26	54.08	96.7	17.0	8.9			1893	Wyandotte, Mich.	Detroit, Mich.
116579		St. s.	Summer Girl	53.00	26.50	75.6	18.2	5.7			1893	Noank, Conn.	New London, Conn.
116205		St. s.	Sunbeam	51.54	42.41	64.0	12.8	5.8			1888	Buffalo, N. Y.	Oswego, N. Y.
116452		St. s.	Sunbeam	53.13	33.92	68.0	17.0	7.2			1891	Chicago, Ill.	Marquette, Mich.
116610		St. p.	Sunbeam	39.77	39.77	60.0	20.3	3.0			1894	Mount Carmel, Ill.	Evansville, Ind.
116371		St. p.	Sunol	294.50	246.02	135.0	27.5	7.0			1890	San Francisco, Cal.	San Francisco, Cal.
116379	K. H. W. F.	St. s.	Sunol	258.58	194.62	132.0	33.0	10.3	150	250	1890	Alameda, Cal.	Do.
116511		St. s.	Sunol	62.46	31.23	73.6	19.3	7.1			1892	Ashtabula, Ohio	Cleveland, Ohio.
85001		St. y.	Sunset	9.67	8.71	30.5	9.0	3.5	8		1881	Philadelphia, Pa.	Philadelphia, Pa.
91293		St. y.	Sunshine	21.12	14.37	65.4	12.0	3.7			1880	Newburg, N. Y.	New York, N. Y.
116176		St. s.	Sunshine	30.85	21.47	60.0	10.3	8.7			1887	Bordentown, N. J.	Cape Charles, Va.
116210		St. p.	Sunshine	335.94	335.94	175.0	37.0	5.8			1888	Jeffersonville, Ind.	Louisville, Ky.
116337		St. p.	Sunshine	535.04	535.04	200.0	38.5	5.0			1892	Brownsville, Pa.	Cincinnati, Ohio.
116313		St. s.	Suomi	58.77	38.27	69.8	17.7	5.5			1889	Chinook, Oreg.	Astoria, Oreg.
22791		St. p.	Superior	570.00	430.11	156.0	35.0	12.0			1862	New York, N. Y.	New York, N. Y.
115158		St. s.	Superior	964.40	838.35	187.8	33.1	19.5	350		1873	Gibraltar, Mich.	Cleveland, Ohio.
116357		St. s.	Superior	251.49	167.13	98.0	29.9	10.0		1406	1890	Cleveland, Ohio.	Do.
116413		St. s.	Surf City	52.92	32.96	72.6	16.2	6.0			1891	Westerly, R. I.	Boston, Mass.
115257		St. y.	Surprise	20.82	10.41	63.0	13.6	4.7	30		1871	Brooklyn, N. Y.	Hartford, Conn.
116497		St. s.	Surprise	19.05	12.96	43.5	13.4	4.6			1892	Clifton, N. Y.	New York, N. Y.
116542		St. s.	Surprise	17.00	8.50	45.0	13.6	3.0			1889	Saudusky, Ohio.	Toledo, Ohio.
22904		St. s.	Susau	261.14	229.90	137.8	22.8	6.8	54		1863	Philadelphia, Pa.	New York, N. Y.
116707		St. p.	Susan	198.33	198.33	128.4	34.2	5.1			1896	Rock Island, Ill.	St. Louis, Mo.
23756		St. s.	Susie	30.74	15.37	60.5	12.5	7.0			1868	New Baltimore, N. Y.	Albany, N. Y.
115684		St. s.	Susie	59.45	42.12	55.8	16.0	4.7	20		1879	Seattle, Wash.	Tacoma, Wash.
116432		St. s.	Susie B.	19.54	9.77	60.0	14.3	4.8			1892	Lorain, Ohio	Cleveland, Ohio.
116541		St. s.	Susie B.	9.68	7.90	48.1	13.2	3.7			1892	New Haven, Conn.	New Haven, Conn.
116675		St. s.	Susie D.	45.25	19.72	56.7	15.0	6.1	145		1895	Boston, Mass.	Edgartown, Mass.
116044		St. s.	Susie Chipman	216.10	164.67	122.0	26.1	9.4			1885	Milwaukee, Wis.	Milwaukee, Wis.
115789		St. s.	Susie Hazard	98.95	60.98	97.0	19.1	8.4			1881	St. Louis, Mo.	St. Louis, Mo.
116125		St. b. g.	Susie Hitch	294.41	233.81	164.0	22.5	7.2			1886	Suffolk, Va.	Norfolk, Va.
116129		St. s.	Susie Magwood	19.05	9.53	50.4	13.0	3.6	12		1886	Charleston, S. C.	Charleston, S. C.
22797		St. p.	Susquehanna	921.28	759.81	196.0	35.0	12.8			1865	New York, N. Y.	New York, N. Y.
116170		St. s.	SUSQUEHANNA	2,347.89	2,347.38	302.5	40.0	16.0			1886	Buffalo, N. Y.	Erie, Pa.
116170	K. D. V. P.	St. y.	SUSQUEHANNA	233.32	116.66	158.5	22.0	11.4		700	1887	Wilmington, Del.	New York, N. Y.
116273		St. p.	Swanee	82.77	50.46	70.0	16.5	4.4			1888	Branford, Fla.	Cedar Keys, Fla.
115184		St. s.	Swallow	256.67	203.42	133.8	25.8	10.8	175		1873	Trenton, Mich.	Detroit, Mich.
116475		St. y.	Swallow	20.51	10.26	53.6	11.0	3.4			1891	Boston, Mass.	Boston, Mass.
115684		St. p.	Swampscott	482.54	241.27	124.5	25.3	10.8			1882	do	Do.

¹ Formerly British at s. Stroma.

² Formerly at s. Governor's Island.

³ Formerly at s. y. George W. Jackson.

⁴ Formerly at s. Mystic.

⁵ Formerly at s. Susie Gidney.

† Estimated.

MERCHANT STEAM VESSELS OF THE UNITED STATES—Continued.

Official No.	Signal letters.	Rig.	Name of vessel.	Gross tonnage.	Net tonnage.	Length.	Breadth.	Depth.	Nominal horsepower.	Indicated horsepower.	When built.	Where built.	Home port (where permanent document issues).
						Feet.	Feet.	Feet.					
57928		St. bge.	Swan	94.78	64.46	78.9	19.6	7.1			1888	Sandusky, Ohio	Cleveland, Ohio.
118346		St. s.	Swan	24.32	12.16	55.0	11.0	3.2			1890	Newbern, N. C.	Newbern, N. C.
116392		St. s.	Swan	7.32	7.32	39.3	8.3	4.5			1893	Moxville, Ky.	Cincinnati, Ohio.
116165		St. s.	Swansea	19.24	9.62	77.4	17.2	8.0			1887	Detroit, Mich.	Toledo, Ohio.
22393		St. s.	Sweepstakes	227.89	139.83	130.7	21.8	11.8			1867	Cleveland, Ohio	Port Huron, Mich.
118059		St. y.	Sybilta	110.25	58.52	108.0	17.0	8.6	600		1885	Linwood, Pa.	Philadelphia, Pa.
157348		St. p.	Sycamore	128.60	69.00	103.6	20.3	3.0			1889	Evansville, Ind.	Nashville, Tenn.
115716		St. c. bt.	Sydney	129.18	111.64	96.2	17.8	9.0			1880	Havana, N. Y.	Oswego, N. Y.
118679		St. s.	Sydney T. Smith	70.88	20.15	85.0	18.0	9.0	1400		1895	Manitowoc, Wis.	Milwaukee, Wis.
115040		St. p.	Sylvan Dell	440.45	287.80	178.0	27.0	8.7			1872	Brooklyn, N. Y.	Philadelphia, Pa.
23768		St. p.	Sylvan Glen	330.20	165.13	153.5	27.0	8.3	81		1869	do	Camden, N. J.
106165		St. s.	Sylvan Shore	53.24	37.34	74.0	17.4	7.0			1883	Athens, N. Y.	Newport, R. I.
116472		St. s.	Sylvester L. Ward	71.97	35.99	75.3	19.5	8.6			1892	Boston, Mass.	Boston, Mass.
116192		St. s.	Sylvia	45.77	27.36	62.2	14.0	7.5	100		1892	Salem, Mass.	Newport, R. I.
23692		St. p.	Syracuse	608.19	459.47	218.0	33.5	9.3	600		1857	Hoboken, N. J.	Albany, N. Y.
113077		St. s.	Syracuse	10.61	5.31	39.0	11.0	5.3			1872	Buffalo, N. Y.	Toledo, Ohio.
118025		St. s.	SYRACUSE	1,917.79	1,677.80	267.0	38.5	15.8		650	1884	Wyandotte, Mich.	Buffalo, N. Y.
T.													
145313		St. s.	T. A. Scott, jr	36.00	18.00	62.5	16.0	6.9			1882	Noank, Conn.	New London, Conn.
145718		St. s.	T. C. Lutz	136.26	70.32	82.4	21.5	12.0	1,700		1896	Chicago, Ill.	Chicago, Ill.
145403	K. D. B. P.	St. p.	T. C. Walker	786.90	702.19	200.0	38.8	9.0	285		1885	Stockton, Cal.	San Francisco, Cal.
145378		St. p.	T. D. Dale	85.77	79.99	111.6	19.7	3.2			1884	Harmar, Ohio	Wheeling, W. Va.
145707		St. p.	T. E. Morrison	28.39	14.69	51.0	11.4	4.0	†15		1895	McBees Landing, Ark.	Memphis, Tenn.
145127		St. s.	T. H. Camp	58.54	44.72	64.5	14.9	6.3	80		1876	Cape Vincent, N. Y.	Chicago, Ill.
145189		St. p.	T. J. Potter	659.41	589.60	230.0	35.1	10.6	1,700		1888	Portland, Oreg.	Portland, Oreg.
145694		St. p.	T. K. Green	32.77	32.77	81.8	17.3	3.1			1895	Shiloh, La.	New Orleans, La.
145242		St. p.	T. L. Sturtevant	120.78	74.76	87.0	26.0	8.4	110		1881	Philadelphia, Pa.	New York, N. Y.
145560		St. p.	T. M. Bayne	117.93	115.11	120.5	24.4	3.7			1890	Brownsville, Pa.	Wheeling, W. Va.
145222		St. s.	T. M. Moore	25.96	16.72	52.0	15.7	7.0			1880	Buffalo, N. Y.	Toledo, Ohio.
145556		St. s.	T. M. Moore	25.39	12.70	52.0	14.0	6.6			1883	do	Cleveland, Ohio.
145490		St. s.	T. M. Richardson	36.38	24.58	64.0	14.5	5.0	†25		1888	Onatta, Oreg.	Yaquina, Oreg.
145538		St. p.	T. N. Barnadall	129.14	129.14	130.0	26.4	3.7			1890	Belle Vernon, Pa.	Wheeling, W. Va.
145608		St. p.	T. P. Leathers	509.47	509.47	220.0	40.0	6.5			1891	Jeffersonville, Ind.	Cincinnati, Ohio.
145402		St. s.	T. S. Christie	769.05	516.01	160.0	30.3	12.0			1885	West Bay City, Mich.	Milwaukee, Wis.
145120		St. s.	T. S. Faxton	153.99	91.68	120.0	23.5	8.0	100		1874	Clayton, N. Y.	Port Huron, Mich.
145385		St. s.	T. T. Morford	89.73	44.87	71.0	19.9	12.0			1884	Chicago, Ill.	Chicago, Ill.
145717		St. s.	T. T. Morford	99.45	57.27	71.5	19.7	12.0		850	1896	do	do.
24359	H. R. V. M.	St. p.	T. V. Arrowsmith	527.42	424.04	201.0	28.5	8.7	420		1860	Keyport, N. J.	Washington, D. C.
145951		St. p.	T. W. Ferry	27.51	17.24	52.6	13.0	5.4	20		1875	Grand Haven, Mich.	Grand Haven, Mich.
145700		St. s.	T. W. Lake	191.54	130.25	96.5	24.9	6.8	60		1895	Ballard, Wash.	Seattle, Wash.
24949		St. s.	T. W. Snook	168.54	124.19	113.6	24.7	9.2	112		1873	Mount Clemens, Mich.	Detroit, Mich.
24165		St. s.	T. W. Wellington	49.27	25.27	70.6	16.5	7.8	75		1862	Philadelphia, Pa.	New London, Conn.
145114		St. s.	Tacoma	239.57	128.42	136.5	23.8	12.1			1876	San Francisco, Cal.	Pt. Townsend, Wash.
145268		St. s.	Tacoma	1,879.12	1,609.59	260.7	38.7	21.7			1881	Cleveland, Ohio	Buffalo, N. Y.
145348		St. p.	Tacoma	266.92	266.92	180.2	30.0	5.1			1883	New Richmond, Ohio	Cincinnati, Ohio.
145382		St. p.	Tacoma	1,362.03	1,311.81	334.0	42.0	11.7			1884	Portland, Oreg.	New York, N. Y.
145520		St. s.	Tacoma	82.27	41.14	82.4	18.5	8.8	†75		1889	Brooklyn, N. Y.	do.
145673		St. s.	Tacoma	76.28	89.48	73.4	18.0	9.0	250		1894	Benton Harbor, Mich.	Chicago, Ill.
145670		St. c. bt.	Tack-A-Pou-Sha	17.63	17.00	50.3	15.9	2.8			1894	Far Rockaway, N. Y.	New York, N. Y.
145303		St. y.	Talisman	101.71	59.00	123.0	17.0	6.3			1882	New York, N. Y.	do.
145320	J. W. N. G.	St. s. hp.	Tallahassee	2,677.41	1,890.00	290.0	40.7	15.8			1882	Chester, Pa.	Savannah, Ga.
145472		St. p.	Tallahassee	44.32	22.16	60.0	12.0	2.0			1887	Chattanooga, Tenn.	Chattanooga, Tenn.
20105		St. p.	Tamalpais	365.34	281.15	150.0	31.6	8.3	150		1857	San Francisco, Cal.	San Francisco, Cal.
145710	K. M. P. J.	St. s.	TAMAQUA	561.41	383.80	158.5	29.0	12.0	1,000		1896	Philadelphia, Pa.	Philadelphia, Pa.
145310		St. ltr.	Tamesi	178.75	117.29	106.4	28.0	8.0			1882	Boston, Mass.	Norfolk, Va.
145619		St. s.	Tam O'Shanter	23.60	11.80	49.5	14.5	6.5	†30		1892	Buffalo, N. Y.	Buffalo, N. Y.
145555		St. s.	Tampa	1,972.08	1,632.95	201.6	41.0	19.8			1890	West Bay City, Mich.	Detroit, Mich.
106331	K. C. V. Q.	St. p.	Tanpico	134.95	67.47	103.8	21.0	10.6			1885	Camden, N. J.	Boston, Mass.
145049		St. s.	Tangier	680.89	480.31	169.9	29.0	8.8			1875	Wilmington, Del.	Baltimore, Md.
145556		St. y.	Tantalus	12.99	7.86	47.7	10.0	8.3		60	1889	Boston, Mass.	Albany, N. Y.
145711		St. p.	Tarason	660.87	416.35	190.0	35.0	6.2			1896	Jeffersonville, Ind.	Louisville, Ky.
145708		St. s.	Tar River	217.14	147.66	124.9	23.5	5.2			1896	Washington, N. C.	New York, N. Y.
130381		St. s.	Tarpon	440.90	281.87	159.9	26.0	7.2			1887	Wilmington, Del.	New Haven, Conn.
135829		St. s.	Taurus	228.04	114.02	116.6	22.0	12.7			1885	Philadelphia, Pa.	Boston, Mass.
145244		St. s.	Taurus	45.28	27.78	64.5	17.0	6.5	80		1881	Wilmington, Del.	Wilmington, Del.
145253	J. V. H. Q.	St. p.	Taurus	916.55	624.04	226.3	32.0	11.2	1,300		1881	Philadelphia, Pa.	New York, N. Y.
24194		St. s.	Taylor M. Uhler	10.24	5.12	48.0	11.7	4.6	27		1874	do	Philadelphia, Pa.
145643		St. p.	Teal	48.28	48.28	85.0	19.6	4.0			1893	Dubuque, Iowa	Dubuque, Iowa.
145635		St. s.	Tea Rosa	71.91	35.96	70.0	19.6	8.5			1892	Tottenville, N. Y.	New York, N. Y.

† Formerly st. p. } a D. A. Goodin,
 } b O. E. Stockell.
 † Formerly st. s. Adela.
 † Formerly st. y. Tillie.

† Formerly st. p. Petaluma.
 † Formerly st. s. } a American Augusto,
 } b Venezuelan Augusto.
 † Formerly st. s. Naugatuck.

† Formerly st. s. E. A. Burke.
 † Estimated.

MERCHANT STEAM VESSELS OF THE UNITED STATES—Continued.

Official No.	Signal letters.	Rig.	Name of vessel.	Gross tonnage.	Net tonnage.	Length.	Breadth.	Depth.	Nominal horsepower.	Indicated horsepower.	When built.	Where built.	Home port (where permanent document issues).
145438		*St. p.	Teche	485 90	485 90	190.0	38.0	5.5			1886	Jeffersonville, Ind	New Orleans, La.
145566		St. s.	Teddie	80 19	49.03	90.6	16.0	4.8		82	1892	Oncida, N. Y.	Greenport, N. Y.
145610		St. p.	Telegraph	983.42	983.42	292.0	42.4	5.5			1891	Marietta, Ohio	Cincinnati, Ohio
145199		St. s.	Telephone	15 14	7.87	42.4	11.6	5.8			1879	Boston, Mass	Boston, Mass.
145219		St. s.	Telephone	19 16	9.58	50.0	12.5	5.7		83	1880	Lorain, Ohio	Cleveland, Ohio
145477		*St. p.	Telephone	500 13	443.24	200.0	28.3	6.8			1888	Portland, Ore.	Portland, Ore.
145877		St. p.	Telephone	158 22	97.47	93.0	19.0	2.6		40	1894	Knoxville, Tenn	Chattanooga, Tenn.
145712		*St. s.	Telka	35 17	26.26	65.7	12.0	5.6		175	1896	Port Jefferson, N. Y.	New York, N. Y.
145511		*St. p.	Tell City	412 15	341.72	159.0	30.0	12.6			1872	Marine City, Mich.	Port Huron, Mich.
24940		St. s.	Tempest	369 56	260.15	137.9	27.0	11.0			1876	Grand Haven, Mich.	Do.
145105		St. s.	Tempest	14 96	7.61	40.0	11.5	5.2			1884	West Bay City, Mich.	Do.
145372		St. s.	Tempest	67 55	40.76	87.3	13.7	7.9			1892	Miami, Ohio	Toledo, Ohio.
145887		St. s.	Tempest	35 74	24.30	74.4	13.2	6.0			1896	New Orleans, La.	New Orleans, La.
145721		St. s.	Tempest	30 28	30.28	76.0	18.0	8.0			1881	Wilmington, Del.	Alexandria, Va.
145236		St. s.	Templar	52 97	77.53	83.2	20.6	10.1			1886	West Bay City, Mich.	Alexandria, Va.
145421		St. s.	Temple Emery	155 06	148.61	130.0	26.0	3.9			1882	West Bay City, Mich.	Rock Island, Ill.
145306		St. p.	Ten Broeck	129 49	88.79	83.7	28.2	8.9			1891	Baytown, Miss	New York, N. Y.
145588		St. s.	Terminal	69 44	34.72	88.5	20.8	7.5		175	1854	Brooklyn, N. Y.	Albany, N. Y.
24045		St. s.	Terror	896 32	548.09	175.0	36.8	13.3		450	1890	Wilmington, Del.	New York, N. Y.
145335		St. p.	Texas	882 10	718.14	183.0	39.7	13.0		250	1871	Brooklyn, N. Y.	Baltimore, Md.
24870		St. p.	Thames River	41 16	29.58	61.0	15.0	6.2		75	1890	Rondout, N. Y.	Savannah, Ga.
145561		St. s.	Theckla	72 75	54.34	57.4	20.0	2.8		52	1890	Olympia, Wash.	Seattle, Wash.
145539		St. s.	The Doctor	181 28	82.68	105.0	11.7	5.0			1891	Pittsburg, Pa.	Pittsburg, Pa.
145604		*St. p.	The Leader	28 83	25.42	66.8	11.7	5.0			1896	New York, N. Y.	New York, N. Y.
145714	K. M. P. S.	St. y.	Thelma	70 21	57.69	77.0	17.5	5.0			1893	Baltimore, Md.	Do.
145646		St. s.	The Half Moon	243 37	121.69	112.5	26.2	11.6			1890	New York, N. Y.	Do.
130516		St. p.	THE NEW YORKER	37 23	18.62	72.2	14.6	6.7		1200	1891	Boston, Mass.	Boston, Mass.
92274		St. y.	The Senator	41 54	25.69	60.2	15.5	7.7		50	1890	Benton Harbor, Mich.	Grand Haven, Mich.
145548		St. s.	The Tramp	16 50	16.50	60.0	12.0	2.5			1893	Pasama, Miss	Brashear, La.
145638		*St. p.	The Uncle Billy	83 37	16.69	50.5	16.5	6.9			1888	Tottenville, N. Y.	New York, N. Y.
145480		St. s.	Theodore Smith	24 08	12.04	62.0	14.3	6.0		75	1893	Grand Haven, Mich.	Marquette, Mich.
145404		St. s.	Theresa	25 37	12.69	45.5	15.4	5.9			1885	Brooklyn, N. Y.	New York, N. Y.
145617	K. L. F. R.	St. y.	Theresa	61 35	33.13	82.0	15.2	8.8			1892	do	Do.
145620		St. s.	Theresa Verdon	49 92	24.96	63.8	17.3	7.6			1892	Jersey City, N. J.	Do.
145439		St. s.	Thesus	58 03	29.02	70.0	16.5	8.8			1886	Buffalo, N. Y.	Cairo, Ill.
145698	K. M. J. W.	St. y.	THESPIA	311 74	170.04	179.0	23.3	12.0		500	1895	Philadelphia, Pa.	New York, N. Y.
24829		St. s.	Third Michigan	40 15	20.07	66.0	14.0	7.0		30	1869	Ferrysburg, Mich.	Grand Haven, Mich.
145444		St. s.	Thistle	84 41	54.71	90.5	18.0	9.5		20	1887	Benicia, Cal	San Francisco, Cal.
145508		*St. p.	Thistle	103 45	103.45	150.1	28.4	4.7		125	1889	La Crosse, Wis	Cairo, Ill.
145525		St. s.	Thistle	10 96	5.56	38.5	9.4	4.2			1889	Port Blakeley, Wash.	Pt. Townsend, Wash.
145583		St. y.	Thistle	49 14	28.46	80.2	14.1	6.5		200	1887	Chicago, Ill.	Chicago, Ill.
145632		St. s.	Thistle	18 53	9.27	47.0	8.6	3.6			1892	Hoquiam, Wash.	Pt. Townsend, Wash.
145701		St. s.	Thistle	13 33	8.91	43.6	11.5	3.9		115	1895	Charleston, S. C.	Charleston, S. C.
145485		St. s.	Thomas Chubb	34 53	19.10	59.0	15.4	6.6			1888	Athens, N. Y.	Albany, N. Y.
145173		St. p.	Thomas Clyde	625 73	510.83	212.0	31.0	7.0		180	1878	Wilmington, Del.	Wilmington, Del.
145048		St. s.	Thomas Change	2, 219 52	1, 855.59	305.0	43.0	20.7			1893	West Bay City, Mich.	Port Huron, Mich.
145704		St. s.	THOMAS CUNNINGHAM, Sr.	70 62	43.30	68.6	17.0	8.5		250	1895	Philadelphia, Pa.	Richmond, Va.
145482		St. s.	Thomas Davidson	2, 226 49	1, 714.53	285.8	41.7	20.4		1800	1888	Milwaukee, Wis	Chicago, Ill.
24950		St. s.	Thomas Dickson	67 11	40.14	74.8	19.0	8.6			1872	Slightsburg, N. Y.	Albany, N. Y.
145407		*St. p.	Thomas Dwyer	73 25	63.44	87.0	16.0	4.0		40	1885	Sacramento, Cal	San Francisco, Cal.
145492		St. s.	Thomas Edmonds	23 43	16.63	50.0	9.4	3.6		120	1888	Buffalo, N. Y.	Albany, N. Y.
145390		St. s.	Thomas Friant	81 42	46.20	96.0	18.3	7.8			1884	Grand Haven, Mich.	Grand Haven, Mich.
145456		*St. p.	Thomas Heidel	10 09	5.09	51.0	10.0	3.8			1887	Puduah, Ky	Memphis, Tenn.
145243		St. s.	Thos. Hood	39 46	19.73	59.5	15.6	8.6			1881	Buffalo, N. Y.	Chicago, Ill.
145631		St. s.	THOMAS MATHAM	2, 329 75	1, 972.83	286.0	41.3	21.3			1892	South Chicago, Ill.	Buffalo, N. Y.
24765		St. s.	*Thomas M. Manis	679 89	499.97	170.0	30.2	10.3		90	1861	Athens, N. Y.	Albany, N. Y.
145194		St. s.	Thomas Miller, jr	15 37	10.64	44.1	10.7	4.0			1878	Eddyville, N. Y.	Do.
145479		St. s.	Thomas Monson	25 51	12.76	53.7	14.0	6.3		90	1888	Lorain, Ohio	Cleveland, Ohio.
24996		St. s.	Thomas Morgan	52 60	41.28	76.8	17.5	7.0		80	1873	Georgetown, S. C.	Charleston, S. C.
145278		St. s.	Thomas Newton	47 89	39.56	96.0	16.0	5.0		40	1881	Norfolk, Va.	Norfolk, Va.
145664		*St. p.	Thomas Parker	57 83	57.83	106.0	18.1	4.5			1894	St. Louis, Mo.	St. Louis, Mo.
145634		*St. p.	THOMAS PICKLES	237 32	237.32	125.0	53.0	7.0			1892	Jeffersonville, Ind	New Orleans, La.
145209		St. s.	Thomas Purcell, jr.	49 78	24.89	68.4	17.4	7.1		70	1880	Athens, N. Y.	New Orleans, La.
145672		St. s.	Thomas Quigley	39 81	19.91	47.4	15.0	4.8			1894	Rondout, N. Y.	Albany, N. Y.
145113		St. s.	Thomas Rath	39 06	22.03	51.5	15.0	6.5			1875	Lansburg, N. Y.	Do.
24536		St. s.	Thomas Shortland	43 58	23.59	58.7	16.7	7.0			1864	Buffalo, N. Y.	New York, N. Y.
145039		St. s.	Thomas Thompson	19 22	10.44	49.2	13.6	6.2		36	1873	do	Port Huron, Mich.
145156		St. s.	Thomas Venners	63 73	40.31	85.7	14.3	6.2		25	1875	Cumberland, Md.	Washington, D. C.
24955		St. s.	Thomas Walsh	76 29	44.83	84.0	18.3	8.0			1873	New York, N. Y.	New Haven, Conn.
145494		St. s.	Thomas Wilson	71 41	35.71	73.8	18.0	10.0		80	1888	Buffalo, N. Y.	Ogdensburg, N. Y.
145616		St. s.	THOMAS WILSON	1, 713 00	1, 818.39	308.0	38.0	24.0		1, 200	1892	West Superior, Wis	Buffalo, N. Y.
145349		St. s.	Thomas A. Bain	87 69	43.85	83.2	19.2	8.1			1883	Philadelphia, Pa.	Norfolk, Va.
145396		*St. p.	Thomas A. Hendricks	81 86	81.86	108.0	22.5	4.2			1884	Madison, Ind	New Orleans, La.
24748		St. p.	Thomas A. Morgan	430 00	274.77	195.8	27.6	8.8		800	1854	Wilmington, Del.	Philadelphia, Pa.

*Formerly st. p. New Yorker.

*Formerly st. y. Melissa.

*Formerly U. S. st. s. Lancer.

§Naphtha.

†Estimated.

MERCHANT STEAM VESSELS OF THE UNITED STATES—Continued.

Official No.	Signal letters.	Rig.	Name of vessel.	Gross tonnage.	Net tonnage.	Length.	Breadth.	Depth.	Nominal horsepower.	Indicated horsepower.	When built.	Where built.	Home port (where permanent document issues).
24764		St. a.	Thos. B. Wattson	134.33	91.33	Feet. 97.0	Feet. 26.6	Feet. 7.6	75		1868	Chester, Pa.	New York, N. Y.
25992		St. a.	Thomas D. Stimson	509.82	468.37	180.6	31.0	11.6			1881	Mount Clemens, Mich.	Detroit, Mich.
145582		St. a.	Thomas F. Madden	17.85	8.93	47.2	13.2	6.4	†100		1891	Buffalo, N. Y.	Buffalo, N. Y.
145660		St. a.	Thos. F. Gilroy	24.90	14.32	52.2	12.3	5.3			1894	Tottenville, N. Y.	New York, N. Y.
145763		St. a.	Thomas G. Smith	93.47	46.74	84.0	19.5	9.6	175		1890	Philadelphia, Pa.	Philadelphia, Pa.
145098		St. a.	Thomas J. Yorke	40.87	20.44	67.5	16.5	7.0	52		1876	do	Boston, Mass.
145263		St. a.	Thomas J. Yorke, jr.	45.82	22.91	66.0	17.0	7.7	136		1881	do	do
11008		St. a.	Thomas J. Scully	111.11	55.56	99.0	20.2	9.0	85		1873	do	Perth Amboy, N. J.
145494		St. p.	Thomas L. Nixon	515.53	477.48	158.6	36.1	5.8			1888	Pasco, Wash.	Seattle, Wash.
9928		St. p.	Thomas L. Worthley	263.95	176.19	135.0	24.8	6.8			1869	Wilmington, Del.	New York, N. Y.
145641		St. a.	Thomas P. Fowles	160.87	80.44	97.5	24.0	11.0			1893	Newburg, N. Y.	Albany, N. Y.
145452		St. a.	Thomas R. Scott	268.00	212.60	129.0	28.0	7.6		300	1887	Grand Haven, Mich.	Port Huron, Mich.
145113	K. F. J. G.	St. a.	Thos. W. Palmer	2,134.36	1,622.44	281.0	41.0	20.0			1889	Wyandotte, Mich.	Detroit, Mich.
145537		St. a.	Thompson S. Craig	43.40	31.03	51.8	18.0	5.8			1890	Athens, N. Y.	Albany, N. Y.
24855		St. p.	Thoroughfare	1,012.27	667.50	248.0	38.4	12.7	400		1871	San Francisco, Cal.	San Francisco, Cal.
45138		St. a.	Three Brothers	14.01	7.01	40.3	10.8	4.0	10		1877	Kittery, Me.	Newburyport, Mass.
145629		St. a.	Three Brothers	50.67	25.34	66.0	17.7	8.0			1892	Perth Amboy, N. J.	New York, N. Y.
145118		St. a.	Three Links	12.71	10.12	44.4	8.0	4.0			1886	Jacksonville, Fla.	Savannah, Ga.
145029		St. p.	Three States	150.62	150.62	148.0	35.0	4.0			1873	Jeffersonville, Ind.	Caro, Ill.
145343	K. B. P. J.	St. a.	Thrasher	512.05	843.01	144.6	31.5	16.4			1883	Bath, Me.	San Francisco, Cal.
124690		St. a.	Thurlow Weed	19.32	9.66	53.0	19.0	4.0	15		1852	Philadelphia, Pa.	Boston, Mass.
145469		St. y.	Thyra	36.32	26.58	79.0	11.0	7.1			1887	Poughkeepsie, N. Y.	New York, N. Y.
145377		St. p.	Tiburon	1,248.19	874.47	220.0	34.6	13.5			1884	San Francisco, Cal.	San Francisco, Cal.
145279		St. p.	Tide	116.22	116.22	117.0	22.0	3.6			1881	Clarrington, Ohio	Pittsburg, Pa.
145091		St. p.	Tiger	85.37	43.03	100.0	25.0	5.1	150		1875	San Francisco, Cal.	San Francisco, Cal.
145296		St. a.	Tiger	14.78	10.58	50.6	12.5	4.2	10		1882	Muskegon, Mich.	Grand Haven, Mich.
145448	K. D. R. H.	St. a.	Tillamook	205.38	208.57	126.8	32.8	9.9			1887	San Francisco, Cal.	San Francisco, Cal.
24354		St. a.	Tillie	417.94	330.06	147.0	26.0	16.0	250		1862	New Haven, Conn.	New London, Conn.
145337		St. a.	Tillie	33.52	16.76	45.7	14.2	6.1			1883	Seattle, Wash.	Pt. Townsend, Wash.
150202		St. y.	Tillie	201.32	100.66	164.9	18.5	9.9			1880	Newburg, N. Y.	New York, N. Y.
145089		St. a.	Tillie M.	33.09	16.55	64.4	14.3	5.4			1884	Saugatuck, Mich.	New Orleans, La.
145395		St. a.	Time	18.35	10.97	55.0	11.2	5.2	16		1884	Cheboygan, Mich.	Marquette, Mich.
145554		St. p.	Timio Moore	198.29	198.29	165.6	35.0	5.0			1890	Brownsville, Pa.	Mobile, Ala.
145405		St. a.	Tioga	2,085.16	1,744.24	285.5	38.9	14.0			1885	Buffalo, N. Y.	Buffalo, N. Y.
24664		St. a.	Titan	80.09	40.05	87.1	19.6	10.0	60		1868	Brooklyn, N. Y.	New York, N. Y.
75976		St. p.	Titan	134.90	134.90	125.0	23.0	4.5			1877	Pittsburg, Pa.	Pittsburg, Pa.
145074		St. a.	Titania	73.43	46.67	98.0	14.0	5.8	82		1875	Buffalo, N. Y.	Buffalo, N. Y.
145678		St. p.	TIVOLI	704.42	509.88	175.5	53.9	9.4	600		1894	Sparrows Point, Md.	Baltimore, Md.
145022		St. a.	Toiler	22.96	11.48	60.4	12.4	4.8			1875	Newburg, N. Y.	Shieldboro, Miss.
106635	K. G. L. S.	St. y.	Toinette	116.69	58.35	105.4	18.0	9.8	†400		1889	Bristol, R. I.	Hoston, Mass.
23000	H. R. M. Q.	St. p.	Tolcheater	671.57	542.80	211.7	29.0	9.0	225		1866	Chester, Pa.	New York, N. Y.
24112		St. a.	Toledo	579.46	381.70	181.0	31.6	10.7			1862	Cleveland, Ohio	Port Huron, Mich.
145186		St. p.	Toledo	226.82	208.72	127.8	22.4	4.4			1878	Portland, Ore.	Portland, Ore.
145518		St. a.	Toltec	767.28	621.57	191.3	32.6	13.8			1889	Marine City, Mich.	Port Huron, Mich.
145481		St. a.	Tom Adams	1,810.67	1,451.11	281.1	41.4	20.0			1888	West Bay City, Mich.	Detroit, Mich.
24893		St. a.	Tom Brown	37.81	18.91	65.5	14.0	8.1			1870	Chicago, Ill.	Chicago, Ill.
24934		St. p.	Tom Dodswoth	500.35	500.35	182.0	35.0	6.0			1871	Pittsburg, Pa.	Pittsburg, Pa.
24988		St. a.	Tom Dowling	36.78	18.39	67.3	13.3	4.8	112		1873	Cleveland, Ohio	Port Huron, Mich.
24936		St. p.	Tom Lysle	121.68	121.68	118.0	21.0	4.5			1871	Pittsburg, Pa.	Pittsburg, Pa.
145331		St. a.	Tom Maytham	39.17	22.11	63.0	17.3	7.0	70		1880	Buffalo, N. Y.	Cleveland, Ohio
24933		St. p.	Tom Rees No. 2	327.02	327.02	168.0	29.0	5.4			1869	Pittsburg, Pa.	Pittsburg, Pa.
145441		St. a.	Tom Ross	9.72	9.72	39.0	8.0	5.0			1878	Buffalo, N. Y.	Louisville, Ky.
145630		St. p.	Tom Young	30.08	15.04	46.5	16.4	2.6			1892	Corning, Ark.	Memphis, Tenn.
145393		St. a.	Tom S. Wotkins	31.19	15.60	60.0	14.2	6.0	150		1884	Athens, N. Y.	New York, N. Y.
145524		St. p.	Tomahawk	27.14	25.79	47.8	12.0	9.6			1889	City Island, N. Y.	Newport, R. I.
145645		St. a.	Tonawanda	31.56	15.78	59.0	15.2	7.6			1893	Buffalo, N. Y.	Buffalo, N. Y.
145459		St. a.	Tonquin	44.17	17.85	64.1	17.6	7.0	†32		1887	Astoria, Ore.	Portland, Ore.
145062		St. p.	Tony	28.13	28.13	77.0	14.0	3.0			1894	Rome, Ga.	Mobile, Ala.
145519		St. a.	Topuka	1,876.17	1,111.08	228.3	36.0	19.2	†800		1889	Milwaukee, Wis.	Milwaukee, Wis.
145413		St. n.	Topay	43.71	41.96	72.6	12.2	2.2			1885	Corvallis, Ore.	Portland, Ore.
24786		St. a.	Torrent	203.76	140.12	115.0	21.2	12.3	400		1869	Cleveland, Ohio	Detroit, Mich.
145178		St. a.	Tortuga	18.26	17.35	50.4	14.1	3.5	10		1888	Coronado, Cal.	San Diego, Cal.
145059		St. a.	Tourist	284.34	225.09	116.0	21.5	6.5			1894	Nyak, N. Y.	New York, N. Y.
145690		St. a.	Townsend Davis	67.83	33.92	70.2	19.0	10.4			1890	Buffalo, N. Y.	Buffalo, N. Y.
145023		St. y.	Tranquilo	29.08	20.33	68.8	11.3	7.4			1892	Bristol, R. I.	Albany, N. Y.
24895		St. a.	Transfer	101.38	59.58	99.0	19.5	8.1	372		1872	Wilmington, Del.	Baltimore, Md.
145335		St. p.	Transfer	65.63	65.63	90.0	26.5	3.6			1880	Ironton, Ohio	Cincinnati, Ohio
145292		St. a.	Transfer	102.96	64.17	90.8	24.6	7.7			1882	Greenpoint, N. Y.	New York, N. Y.
145307		St. a.	Transfer	16.07	10.72	48.0	16.9	3.1			1882	St. Clair, Mich.	Port Huron, Mich.
145503		St. p.	TRANSFER	1,511.12	1,060.45	265.0	75.2	12.2			1888	Cleveland, Ohio	Detroit, Mich.
145187		St. a.	Transfer No. 1	186.16	68.08	94.0	21.8	10.4	125		1878	Philadelphia, Pa.	New Haven, Conn.

1 Formerly schooner Virginia.

2 Formerly st. a. R. F. Cahill.

3 Formerly st. p. a Florence.

4 Formerly st. p. a Anita.

5 Formerly st. y. Polynia.

6 Formerly st. p. Joseph W. Gould.

7 Formerly st. y. a Augusta.

8 Formerly st. y. a Vivienne.

9 Formerly st. p. Samuel M. Felten.

† Estimated.

‡ Composite.

MERCHANT STEAM VESSELS OF THE UNITED STATES—Continued.

Official No.	Signal letters.	Rig.	Name of vessel.	Gross tonnage.	Net tonnage.	Length.	Breadth.	Depth.	Nominal horsepower.	Indicated horsepower.	When built.	Where built.	Home port (where permanent document issues.)
						Feet.	Feet.	Feet.					
145218		St. s.	Transfer No. 2	101.13	50.57	92.3	21.0	8.8			1880	Philadelphia, Pa.	New Haven, Conn.
145426		St. s.	Transfer No. 3	130.51	65.26	92.7	22.0	10.0			1886	do	do
85637		St. s.	Transfer No. 4	102.75	51.38	92.3	21.0	8.8	300		1880	do	do
145475		St. s.	Transfer No. 5	142.08	71.04	91.1	20.0	9.5			1888	Wilmington, Del.	do
145476		St. s.	Transfer No. 6	142.08	71.04	91.1	20.0	9.5			1888	do	do
145581		St. s.	Transfer No. 7	129.69	64.85	90.1	22.2	10.5			1891	Elizabeth, N. J.	do
145585		St. s.	Transfer No. 8	131.23	65.62	90.1	22.2	10.5			1891	do	do
145587		St. s.	Transfer No. 9	196.84	98.42	101.7	29.0	10.9			1891	do	do
130444	K. G. L. D.	St. s.	Transfer No. 10	217.78	108.89	114.0	23.6	11.6			1889	Wilmington, Del.	do
145040		St. s.	Transit	28.96	18.59	58.0	16.0	5.0	60		1874	San Francisco, Cal.	San Francisco, Cal.
145079		St. p.	Transit	1,566.91	1,079.77	313.5	40.5	15.7	500		1875	do	do
145195		St. s.	Transit	138.76	88.26	98.4	23.2	7.9	100		1879	Greenpoint, N. Y.	New York, N. Y.
145381		St. s.	Transit	113.95	56.98	91.0	20.0	8.2			1884	Philadelphia, Pa.	Philadelphia, Pa.
145532		St. p.	Transit	156.70	124.71	122.0	24.0	3.9			1889	Brownsville, Pa.	Louisville, Ky.
145042		St. p.	Transport	318.60	226.91	115.0	26.5	9.8	96		1875	Philadelphia, Pa.	Albany, N. Y.
145211		St. p.	Transport	1,594.93	797.47	254.1	45.9	14.0	2,000		1880	Wyandotte, Mich.	Detroit, Mich.
145424		St. s.	Traveler	145.06	72.53	106.0	22.0	10.7			1886	North Bend, Oreg.	San Francisco, Cal.
2767		St. s.	Traveler	437.62	265.46	140.0	24.0	10.0			1871	Sheboygan, Wis.	Port Huron, Mich.
145390		St. s.	Tred-Avon	676.93	598.72	151.2	33.3	8.4	350		1884	Baltimore, Md.	Baltimore, Md.
145336	K. B. L. T.	St. p.	Tremont	1,427.67	1,023.68	260.0	37.0	12.3			1883	Greenpoint, N. Y.	Portland, Me.
145089		St. s.	Tremont	81.24	64.34	80.5	21.6	4.8	50		1895	Brewer, Me.	Bangor, Me.
145287		St. s.	Trent	144.08	102.49	109.2	20.0	5.5	50		1882	Newbern, N. C.	Newbern, N. C.
24114		St. s.	Trenton	151.35	138.87	100.0	22.0	6.0	90		1859	Wilmington, Del.	Trenton, N. J.
14568		St. s.	TRENTON	85.40	74.14	92.6	16.7	5.2	200		1894	Philadelphia, Pa.	Philadelphia, Pa.
150438		St. s.	Trenton	96.41	48.21	87.0	20.1	9.9			1888	South Amboy, N. J.	New York, N. Y.
145884		St. p.	Trimbale	242.32	152.67	110.0	30.0	3.5			1895	Madison, Ind.	Louisville, Ky.
145367		St. s.	Trio	16.82	8.41	54.1	12.3	5.0	49		1883	Buffalo, N. Y.	Detroit, Mich.
145568	K. J. B. L.	St. s.	Triton	259.44	129.72	114.5	26.5	14.5	700		1890	Boston, Mass.	Bath, Me.
145650		St. y.	Triton	10.46	8.37	40.0	9.0	4.0	10		1891	Lowell, Mass.	Marblehead, Mass.
145526		St. s.	Triumph	55.84	27.92	64.0	19.7	8.0			1889	Parkersburg, Oreg.	Coos Bay, Oreg.
145517	K. G. W. S.	St. y.	Trophy	52.79	35.02	85.5	13.9	6.4	1100		1889	New York, N. Y.	New York, N. Y.
145605		St. p.	Troubadour	61.37	61.37	93.4	18.0	3.0			1891	Friendly, W. Va.	Wheeling, W. Va.
145653		St. y.	TROUBADOUR	15.50	15.50	74.0	10.0	4.0			1893	Pittsburg, Pa.	Pittsburg, Pa.
145165		St. s.	Troy	13.67	6.84	42.0	11.8	5.5	32		1878	Buffalo, N. Y.	Albany, N. Y.
145422		St. p.	Troy Steel & Iron Co. No. 1	158.30	117.20	79.3	21.5	7.3			1886	Newburg, N. Y.	do
145626	K. L. J. W.	St. y.	TRUANT	100.38	50.19	120.0	17.8	10.0	350		1892	Bristol, R. I.	Detroit, Mich.
145539	K. H. C. T.	St. s.	Truckee	416.80	342.48	148.0	33.4	10.4	185	250	1890	San Francisco, Cal.	San Francisco, Cal.
145670		St. y.	Truman	31.37	21.32	49.0	10.5	3.6	50		1894	Chicago, Ill.	Shieldsboro, Miss.
24899		St. s.	Truro	23.86	11.93	56.0	14.2	6.0	48		1872	Philadelphia, Pa.	New York, N. Y.
24917		St. s.	Truscott	11.87	7.05	44.0	10.0	4.1			1872	Buffalo, N. Y.	Marquette, Mich.
24180		St. p.	Tryall	85.05	42.52	81.4	18.0	7.7	98		1851	Dighton, Mass.	Charleston, S. C.
145656		St. s.	Try Me	33.68	16.84	58.0	12.0	4.2			1893	Point Washington, Fla.	Apalachicola, Fla.
24928		St. s.	Tuckahoe	149.43	74.72	125.4	23.0	7.9	91		1872	Chester, Pa.	New York, N. Y.
145590		St. y.	Turtle	20.47	10.24	61.4	11.0	3.8	135		1889	Lynn, Mass.	Boston, Mass.
145649		St. s.	Turtle	18.29	9.15	54.6	17.0	1.6			1891	Patchogue, N. Y.	Patchogue, N. Y.
145543		St. s.	TUSCARORA	2,386.01	1,679.56	291.4	40.4	22.0			1890	Cleveland, Ohio	Buffalo, N. Y.
24788		St. p.	Twilight	466.93	371.76	176.0	27.4	6.9	139		1868	Wilmington, Del.	Philadelphia, Pa.
24929		St. s.	Twilight	18.24	14.04	49.0	12.0	4.9	20		1872	Ferrysburg, Mich.	Grand Haven, Mich.
24956		St. s.	Twilight	636.88	411.02	205.3	32.0	9.9			1873	Noank, Conn.	Camden, N. J.
145300		St. p.	Twilight	119.12	119.12	113.0	23.0	3.9			1882	Pittsburg, Pa.	Pittsburg, Pa.
145324		St. s.	Twilight	18.00	14.29	61.4	15.4	3.0	25		1883	Jacksonville, Fla.	Tampa, Fla.
145668		St. p.	Twin City	292.60	146.30	97.3	26.0	9.6			1894	Berkley, Va.	Norfolk, Va.
145247		St. s.	Two Brothers	139.87	90.79	109.5	24.0	7.9			1881	Brooklyn, N. Y.	New York, N. Y.
145369		St. p.	Two Brothers	71.40	58.62	105.3	16.0	2.5			1884	Pittsburg, Pa.	Pittsburg, Pa.
145376		St. s.	Two Brothers	97.37	73.71	75.1	30.1	5.4			1884	Georgetown, S. C.	Georgetown, S. C.
145800		St. s.	Two Brothers	37.90	18.95	54.0	14.0	6.6			1891	Sheboygan, Wis.	Milwaukee, Wis.
145660		St. p.	Two Brothers	29.63	29.63	63.0	20.0	2.8			1894	North Hudson, Wis.	St. Paul, Minn.
145521		St. s.	Two Henrys	76.33	67.99	74.6	19.5	4.9			1889	Milwaukee, Wis.	Chicago, Ill.
145399		St. s.	Tyee	316.33	158.17	141.2	26.4	13.0	750		1884	Port Lullow, Wash.	Pt. Townsend, Wash.
145547		St. s.	Typhoon	71.02	48.07	74.5	14.0	4.5			1889	Portland, Oreg.	Tacoma, Wash.
U.													
25294		St. y.	U. C. Me.	11.28	5.64	80.0	8.3	4.2			1893	Detroit, Mich.	Detroit, Mich.
25275		St. y.	U. F. Washburn	141.05	102.29	93.0	17.5	9.7			1890	Lockport, N. Y.	New York, N. Y.
85830		St. p.	U. K. Riggs	122.58	119.62	119.0	26.0	3.3			1884	Harmar, Ohio	Memphis, Tenn.
25081		St. s.	U. S. Grant	111.60	55.80	90.7	20.0	9.0			1864	Buffalo, N. Y.	Mobile, Ala.
25259		St. s.	U. S. Grant	35.67	17.84	61.0	17.0	6.5			1885	San Francisco, Cal.	San Francisco, Cal.
25243		St. y.	Uarda	89.36	61.82	95.3	17.5	8.3			1881	Buffalo, N. Y.	Detroit, Mich.
25289		St. s.	Uganda	2,708.61	1,708.61	291.0	41.0	19.8			1892	West Bay City, Mich.	Erie, Pa.
25279		St. p.	Ukiah	2,564.42	2,018.77	271.0	42.0	15.0			1890	Tiburon, Cal.	San Francisco, Cal.
25293		St. s.	Ulrica	205.54	171.62	105.0	22.6	7.8	25		1893	Wilmington, Del.	Wilmington, Del.
25290		St. p.	Ulster	665.97	565.57	205.0	30.3	8.0			1892	Brooklyn, N. Y.	Albany, N. Y.

¹ Formerly st. s. George H. Watrons.

² Formerly st. s. { a New England Terminal Co. No. 3.
b Intrepid.

³ Formerly st. s. { a Bismarck.
b Justice Field.

⁴ Formerly st. s. Pittsburgh.
⁵ Formerly st. p. General Dawes.

[†] Estimated.

MERCHANT STEAM VESSELS OF THE UNITED STATES—Continued.

Official No.	Signal letters	Rig.	Name of vessel.	Gross tonnage.	Net tonnage.	Length.	Breadth.	Depth.	Nominal horsepower.	Indicated horsepower.	When built.	Where built.	Home port (where permanent document issues).
25242	J. V. K. F.	St. shp.	Umatilla	3,069.76	2,168.37	310.0	40.6	30.3			1881	Chester, Pa.	Portland, Oreg.
25209		St. p.	Una	30.65	15.33	61.1	10.0	2.1			1888	Orange, Tex.	Galveston, Tex.
25272		St. s.	Una	17.30	11.01	43.7	9.7	3.5			1889	Poughkeepsie, N. Y.	New York, N. Y.
25282		St. s.	Una	17.30	13.01	49.5	10.6	3.0			1889	do	Do.
25198		St. p.	Uncas	127.15	102.70	77.7	22.0	7.6	60		1872	Mystic, Conn.	Do.
25078		St. s.	Uncle Abe	72.34	36.17	77.0	17.1	7.0			1864	Chester, Pa.	Do.
25208		St. s.	Uncle Charley	25.70	16.90	56.2	12.2	3.6			1888	Saugatuck, Mich.	Chicago, Ill.
25260		St. s.	Uncle Richard	13.44	10.57	40.0	10.6	4.4			1885	Portland, Oreg.	Portland, Oreg.
15304		St. s.	Uncle Sam	24.86	12.43	60.4	13.8	6.4			1863	Chicago, Ill.	Toledo, Ohio.
25207		St. s.	Uncle Sam	17.12	8.56	54.0	12.6	6.0	61		1873	Baltimore, Md.	Baltimore, Md.
4250	H. D. F. M.	St. s.	Underwriter	327.22	163.61	120.8	26.1	14.8			1863	Philadelphia, Pa.	Boston, Mass.
25239		St. s.	Underwriter	170.68	85.34	112.7	22.0	11.3	200		1881	Camden, N. J.	New Orleans, La.
25196		St. p.	Undine	42.35	25.25	84.2	17.3	3.7	50		1872	Pettys Island, N. J.	Philadelphia, Pa.
25266		St. p.	Undine	327.22	280.48	150.0	27.0	6.6			1888	Portland, Oreg.	Portland, Oreg.
25267		St. s.	Undine	41.00	20.50	55.5	15.4	5.7		60	1888	Kennebunk Port, Me.	Boston, Mass.
25076		St. p.	Union	562.63	392.50	153.0	33.5	11.8			1862	Greenpoint, N. Y.	New York, N. Y.
25229		St. p.	Union	73.00	42.49	72.2	18.7	7.5	50		1877	Bath, Me.	Bath, Me.
25070		St. s.	Unit	34.88	17.44	60.0	14.5	6.3				Bought of United States	New York, N. Y.
25299		St. s.	Unique	881.34	190.67	163.0	20.5	11.0	1,400		1894	Marine City, Mich.	Port Huron, Mich.
25303		St. ctm.	Unique	48.89	25.85	64.8	16.0	3.3			1895	Lewisburg, Ark.	Memphis, Tenn.
25270	K. M. F. R.	St. y.	UNQUOWA	159.92	79.96	123.3	20.1	11.9	1200		1888	Boston, Mass.	Hartford, Conn.
25258		St. s.	Urbanus Dart	42.92	21.46	61.5	11.8	6.1	80		1884	Brunswick, Ga.	Brunswick, Ga.
25276		St. p.	Urie	44.55	44.55	80.0	20.2	3.1			1899	Osceola, Mo.	Kansas City, Mo.
25295		St. s.	Utopia	423.72	350.81	123.8	24.6	9.1			1893	Seattle, Wash.	Seattle, Wash.
25281	K. J. P. F.	St. y.	UTOWANA	414.33	266.63	155.0	27.5	16.8	350		1891	Philadelphia, Pa.	New York, N. Y.
25257		St. s.	Utsalady	43.55	33.26	57.8	14.5	4.3			1884	Utsaladdy, Wash.	Pt. Townsend, Wash.
V.													
25888		St. s.	V. Swain	955.35	816.92	187.5	33.5	13.5	417		1874	Cleveland, Ohio	Sandusky, Ohio.
25908		St. s.	V. H. Ketcham	1,660.40	1,369.18	233.0	40.7	23.1			1874	Marine City, Mich.	Cleveland, Ohio.
161834		St. p.	V. H. Wright	21.12	10.56	47.5	12.0	4.0		12	1890	Point Washington, Fla.	Pensacola, Fla.
161766		St. s.	Vacuna	46.58	23.29	75.1	13.5	5.0	60		1896	Bristol, R. I.	Cape Vincent, N. Y.
161630		St. s.	Valcour	16.54	8.27	44.0	9.3	3.9			1890	Shelburne, Vt.	Burlington, Vt.
25998	J. V. T. S.	St. shp.	Valencia	1,598.49	1,197.56	252.7	34.0	19.7	900		1882	Philadelphia, Pa.	Wilmington, Del.
85213		St. s.	Valerie	54.87	29.48	69.2	17.6	7.2	80		1872	Sandusky, Ohio	Marquette, Mich.
75975		St. p.	Valiant	307.71	307.71	163.5	26.8	8.0			1877	Pittsburg, Pa.	Pittsburg, Pa.
161524		St. s.	Valiant	67.05	28.53	73.0	18.0	5.0			1884	Perth Amboy, N. J.	New York, N. Y.
161728		St. s.	Valiant	40.96	26.40	65.6	16.3	7.2	70		1894	Benton Harbor, Mich.	Chicago, Ill.
161584		St. s.	Valletta	27.84	13.92	50.8	10.2	4.2	20		1887	Syracuse, N. Y.	Cape Vincent, N. Y.
161513		St. p.	Valley Belle	127.48	127.48	127.0	22.4	3.4			1883	Harmar, Ohio	Wheeling, W. Va.
161993		St. p.	VALLEY CITY	263.86	220.66	143.6	29.2	5.2	200		1892	Toledo, Ohio	Toledo, Ohio.
161517		St. s.	Valley Forge	18.05	10.97	61.0	13.0	4.0	30		1883	Reading, Pa.	Washington, D. C.
24360		St. p.	Valley Girl	429.52	350.92	188.6	29.0	7.8			1851	New York, N. Y.	New York, N. Y.
25980		St. s.	Valley Mills	36.04	18.02	74.6	13.0	5.0			1880	Cleveland, Ohio	Sandusky, Ohio.
161613		St. p.	Valley Queen	410.83	410.83	190.6	35.8	5.6			1889	Jeffersonville, Ind.	New Orleans, La.
25958		St. s.	Valora	14.95	9.13	45.3	10.6	5.4	20		1879	Richmond, Mo.	Boston, Mass.
161668	K. J. W. R.	St. y.	Vamoose	63.26	31.63	108.7	12.6	9.0			1891	Bristol, R. I.	New York, N. Y.
161700		St. p.	Van Buren	69.13	41.62	73.0	18.0	4.0			1893	Van Buren, Ark.	Memphis, Tenn.
161601		St. s.	Vanceboro	91.32	52.41	93.0	19.9	4.0			1888	Vanceboro, N. C.	Newbern, N. C.
161695		St. y.	Vancluse	16.30	8.15	55.0	11.0	4.0			1887	East Boston, Mass.	Rockport, Me.
25516		St. p.	Van Corlear the Trumpeter	236.61	196.29	136.0	22.0	6.0	248		1860	Greenpoint, N. Y.	Baltimore, Md.
161717		St. p.	Vancouver	211.39	157.14	108.0	32.0	7.0			1893	Portland, Oreg.	Portland, Oreg.
25855		St. s.	Vanderbilt	1,302.85	1,157.28	223.2	34.0	14.4			1871	Port Huron, Mich.	Buffalo, N. Y.
161537		St. s.	VANGUARD	80.94	40.47	81.0	17.2	9.0			1885	Pittsburg, Pa.	Pittsburg, Pa.
161714		St. bge.	Varina	117.81	106.93	90.0	22.5	6.5			1893	Pennings, N. J.	Camden, N. J.
25672		St. s.	Varuna	64.82	32.41	81.0	18.2	8.4			1864	New Brunswick, N. J.	Philadelphia, Pa.
161708		St. y.	Varuna	57.12	28.56	81.4	16.1	8.4			1893	Boston, Mass.	Boston, Mass.
161765		St. p.	Varuna	230.36	123.29	143.0	32.0	3.5	140	160	1895	Sacramento, Cal.	San Francisco, Cal.
25949		St. y.	Vedette	93.49	53.07	104.8	18.8	9.5	20		1878	Newburg, N. Y.	New York, N. Y.
25993		St. bge.	Vega	64.00	45.12	80.0	18.0	5.7	80		1881	Lockport, N. Y.	Camden, N. J.
161706		St. s.	VEGA	2,143.57	1,734.22	301.2	34.5	21.1			1893	Cleveland, Ohio	Cleveland, Ohio.
161519		St. s.	Velnetto	13.86	11.15	49.4	9.4	3.7			1883	Tarrytown, N. Y.	Jacksonville, Fla.
161684		St. y.	Velthra	21.10	10.59	55.0	12.5	6.5	1150		1892	Boston, Mass.	Providence, R. I.
161759		St. y.	Venezia	28.26	19.22	70.7	10.7	4.5			1895	Morris Heights, N. Y.	Bridgeport, Conn.
161616	K. G. S. M.	St. shp.	Venezuela	2,842.90	2,037.49	303.6	40.2	20.5			1889	Philadelphia, Pa.	Wilmington, Del.
161526		St. p.	Venice	43.82	31.35	87.6	16.2	2.8			1884	Pittsburg, Pa.	Pittsburg, Pa.
161520		St. y.	Venture	21.90	16.39	60.3	12.1	3.4	20		1883	New York, N. Y.	Trenton, N. J.
161541		St. p.	Venus	116.40	98.66	90.0	18.0	3.6			1885	Pittsburg, Pa.	Wheeling, W. Va.
161718		St. s.	Venus	55.42	27.71	71.7	17.8	8.3		75	1893	Baltimore, Md.	Baltimore, Md.
161621		St. s.	Vera	10.79	5.40	47.6	10.0	4.4	126		1886	Ludington, Mich.	Milwaukee, Wis.
161539		St. p.	Vera Vita	26.64	26.64	101.0	16.0	2.5			1885	Harmar, Ohio	Memphis, Tenn.

¹ Formerly st. a. Little Giant.
² Formerly st. a. Charles Pearson.

³ Formerly st. a. Union.
⁴ Formerly st. a. Golden Eagle.

⁵ Formerly st. p. Joseph Nixon.
⁶ Formerly st. p. Thomas Hunt.

[†] Estimated.
[‡] Naphtha.

MERCHANT STEAM VESSELS OF THE UNITED STATES—Continued.

Official No.	Signal letters.	Rig.	Name of vessel.	Gross tonnage.	Net tonnage.	Length.	Breadth.	Depth.	Nominal horsepower.	Indicated horsepower.	When built.	Where built.	Home port (where permanent document issues).
25845		St. p.	Vermont	1,124.53	1,011.46	Feet. 261.0	Feet. 36.0	Feet. 9.5			1871	Shelburne, Vt.	Burlington, Vt.
161750		St. p.	Vermont	810.29	600.06	166.0	36.6	13.3	2,000		1895	Chester, Pa.	New York, N. Y.
161555		St. p.	Verne Swain	134.76	134.76	122.0	22.6	5.0			1886	Stillwater, Minn.	Rock Island, Ill.
161681		St. p.	Vernie Mac	122.68	122.68	127.0	24.7	4.9	160		1892	Wabasha, Minn.	La Crosse, Wis.
161671		St. p.	Verona	6.13	6.13	43.2	11.0	2.0			1891	Depue, Ill.	Memphis, Tenn.
161560		St. s.	Veronica	1,093.02	880.70	202.0	34.8	18.0			1886	Milwaukee, Wis.	Milwaukee, Wis.
25833		St. s.	Vesper	331.25	292.36	145.6	22.1	8.1	91		1871	Wilmington, Del.	Philadelphia, Pa.
161673		St. p.	Vesper	73.64	73.64	110.5	20.8	4.0			1891	Marletta, Ohio	Wheeling, W. Va.
161757		St. s.	Vesper	16.02	11.10	43.0	12.0	4.0		12	1895	Lowell, Mass.	Newburyport, Mass.
161703		St. s.	Vesta	58.66	29.33	75.0	17.7	7.6	85		1892	Baltimore, Md.	Boston, Mass.
161713		St. y.	Vesta	70.23	45.69	87.6	15.5	8.7			1893	Brooklyn, N. Y.	New York, N. Y.
161716		St. s.	Vesta	11.09	5.54	45.1	7.5	3.5	25		1892	Boston, Mass.	Newburyport, Mass.
25929		St. s.	Vester	81.92	55.52	96.0	18.4	7.3	70		1876	Boothbay, Me.	Greenport, N. Y.
11474		St. p.	Victor	188.12	138.53	120.0	24.6	7.3			1854	Athens, N. Y.	New York, N. Y.
17159		St. s.	Victor	46.03	29.97	69.4	22.0	3.8			1866	Markushook, Pa.	Camden, N. J.
25916		St. c. bt.	Victor	101.29	73.36	99.1	17.4	7.0			1875	Lockport, Ill.	Chicago, Ill.
25952		St. y.	Victor	20.26	10.78	44.0	10.0	3.7	10		1878	Wilmington, Del.	New York, N. Y.
161702		St. s.	Victor	14.85	10.42	52.4	13.0	4.6		35	1893	Scranton, Miss.	Shieldsboro, Miss.
161707		St. s.	Victor	55.65	43.11	59.0	15.0	5.7			1893	Tacoma, Wash.	Pt. Townsend, Wash.
161746		St. p.	Victor	138.67	138.67	138.0	26.0	4.6			1894	Monteith Land'g, W. Va.	Wheeling, W. Va.
25868		St. s.	Victoria	192.17	116.38	96.3	28.0	10.4	250		1872	Detroit, Mich.	Detroit, Mich.
95532		St. s.	Victoria	77.55	38.78	82.1	17.5	8.8			1878	Camden, N. J.	Albany, N. Y.
161655	K. J. N. T.	St. shp.	Victorian	1,503.64	809.17	242.3	36.0	15.5			1891	Portland, Oreg.	Portland, Oreg.
161502		St. s.	Victorine	12.56	8.78	54.0	10.3	3.0			1882	Clayton, N. Y.	Jacksonville, Fla.
161644		St. s.	Victorine Alert	52.99	49.66	70.0	15.6	5.3			1886	Lake Arthur, La.	Brachear, La.
161758		St. s.	VICTORY	3,774.90	3,339.90	387.5	48.3	22.5		1,600	1895	Chicago, Ill.	Cleveland, Ohio.
125785		St. p.	VIENNA	73.17	73.17	89.6	24.0	2.3			1880	Plattsburgh, Nebr.	St. Louis, Mo.
161643	K. H. S. N.	St. shp.	VIGILANZIA	4,115.00	2,934.23	321.8	45.2	16.5	3,000		1890	Chester, Pa.	New York, N. Y.
25879		St. s.	Vigilant	20.54	10.27	48.0	13.9	5.1			1873	Brooklyn, N. Y.	Do.
85702		St. s.	Vigilant	177.29	88.65	107.0	21.0	12.6	350		1883	Philadelphia, Pa.	San Francisco, Cal.
161554		St. s.	Vigilant	73.07	36.54	84.1	17.0	8.0			1886	Boston, Mass.	Boston, Mass.
161614		St. p.	Vigilant	129.45	129.45	112.0	25.0	3.5			1889	Pittsburg, Pa.	Pittsburg, Pa.
161735		St. s.	Vigilant	15.81	7.91	47.5	12.0	5.2	140		1894	Boston, Mass.	Provincetown, Mass.
161737		St. s.	VIGILANT	159.38	85.42	123.4	24.0	7.4			1894	Newburg, N. Y.	Savannah, Ga.
161743		St. s.	Vigilant	50.43	34.29	58.4	14.7	9.3			1894	Ballard, Wash.	Seattle, Wash.
161767		St. s.	Vigilant	372.09	253.03	128.0	24.5	12.0			1896	Port Huron, Mich.	Buffalo, N. Y.
115780		St. s.	Viking	77.87	38.94	89.0	18.0	9.0			1881	Camden, N. J.	New York, N. Y.
161521		St. y.	Viking	141.38	71.39	125.6	20.6	10.0			1883	Chester, Pa.	Do.
161556		St. y.	Viking	13.80	6.90	45.2	10.6	5.1			1886	Bath, Me.	Portland, Me.
161612		St. y.	Viking	1,117.23	943.82	217.4	37.1	15.0	4		1889	Buffalo, N. Y.	Port Huron, Mich.
161645		St. y.	Viking	120.24	60.12	75.3	15.2	6.4			1891	Ashtabula, Ohio	Rockland, Me.
161731		St. s.	Viking	234.51	192.72	114.0	24.0	10.0	280		1894	Wilmington, Del.	Portsmouth, N. H.
161755		St. y.	Viking	7.36	6.89	31.8	8.0	4.1	17		1895	Boston, Mass.	Boston, Mass.
25865		St. s.	Vim	36.03	18.02	59.9	16.5	7.0			1872	do.	Do.
161575		St. s.	Vim	22.52	11.26	50.6	17.3	4.3	185		1887	East Providence, R. I.	Philadelphia, Pa.
161690		St. s.	Vinal Haven	149.31	74.66	84.6	22.7	7.6	250		1892	Searsport, Me.	Rockland, Me.
161564		St. y.	Vinita	15.80	10.06	44.7	11.2	4.0		15	1887	Peekskill, N. Y.	Philadelphia, Pa.
80832		St. p.	Vint Stillings	177.47	177.47	131.6	31.0	4.8			1881	Metropolis, Ill.	Omaha, Nebr.
161527	K. D. B. R.	St. y.	Viola	25.59	13.84	63.7	12.3	6.5			1884	New York, N. Y.	New York, N. Y.
161558		St. s.	Viola	9.00	6.76	44.5	9.8	3.6	16		1886	Delawanna, N. J.	Tappanhook, Va.
161606		St. s.	Viola	30.79	16.70	60.8	14.0	5.5			1889	Saugatuck, Mich.	Buffalo, N. Y.
161752		St. s.	Viola	6.92	5.67	29.5	8.3	3.2	6		1895	Coles Island, S. O.	Charleston, S. C.
161566		St. s.	Violet	12.41	6.21	34.7	12.5	4.2			1887	Seattle, Wash.	Pt. Townsend, Wash.
161617		St. s.	Violet	18.82	9.41	47.8	12.6	5.6	30		1890	Benton Harbor, Mich.	Grand Haven, Mich.
161762		St. s.	Violet H.	18.92	7.97	58.2	13.2	4.2			1895	Hartville, La.	New Orleans, La.
100509		St. s.	Violet H. Raber	50.72	25.36	81.6	16.0	7.0			1891	Manitowoc, Wis.	Chicago, Ill.
161709		St. s.	Violetta	55.26	27.63	69.1	18.8	7.9			1893	Athens, N. Y.	New York, N. Y.
161509		St. p.	Virgie Ratliff	92.55	42.15	113.0	16.0	4.3			1887	Catlettsburg, Ky.	Cincinnati, Ohio.
25608		St. s.	Virginia	59.22	29.61	70.5	21.0	5.5	50		1859	Philadelphia, Pa.	Norfolk, Va.
25794		St. p.	Virginia	49.94	39.68	74.0	21.0	4.0			1867	Alexandria, Va.	Alexandria, Va.
25923		St. s.	Virginia	9.92	9.92	44.0	10.8	4.0	14		1875	San Francisco, Cal.	Pt. Townsend, Wash.
25955		St. p.	Virginia	990.21	665.67	251.0	34.7	7.9	800		1879	Wilmington, Del.	Baltimore, Md.
161525		St. s.	Virginia	83.10	46.50	70.5	18.0	5.5	60		1884	New Haven, Conn.	Bridgeport, Conn.
161654		St. s.	VIRGINIA	1,066.66	979.68	269.2	38.3	12.8			1891	Cleveland, Ohio.	Milwaukee, Wis.
161712		St. s.	Virginia	99.56	72.41	95.2	18.5	9.2	200		1893	Bordentown, N. J.	Tappanhook, Va.
161720		St. y.	Virginia	5.24	5.24	37.0	8.0	3.2			1892	New York, N. Y.	St. Louis, Mo.
161761		St. p.	Virginia	628.08	628.08	235.4	40.0	8.0			1895	Cincinnati, Ohio	Pittsburg, Pa.
161595		St. s.	Virginia Dare	187.45	129.17	100.0	20.6	6.0	155		1888	Wilmington, Del.	New York, N. Y.
25884		St. s.	Virginia Ehrman	71.60	35.80	90.0	18.8	8.3	292		1873	Baltimore, Md.	Baltimore, Md.
25878		St. s.	Virginia Jackson	52.79	26.40	77.0	18.0	7.0			1873	Philadelphia, Pa.	New York, N. Y.
161616		St. y.	Vision	45.30	32.77	87.5	16.3	5.4			1883	Greenpoint, N. Y.	Do.
161624		St. s.	Vision	68.34	66.88	86.0	16.5	6.5	450		1890	Buffalo, N. Y.	Buffalo, N. Y.

¹ Formerly st. p. Henry Smith.

² Formerly st. s. Margaret Ann.

³ Formerly st. s. Hercules.

⁴ Formerly st. p. City of Plattsburgh.

⁵ Formerly st. s. George W. Pride, jr.

⁶ Formerly st. s. S. J. Lennox.

⁷ Formerly st. s. Willie Cade.

⁸ Formerly st. s. Ivy M. Leatham.

[†] Estimated.

[‡] Naphtha.

MERCHANT STEAM VESSELS OF THE UNITED STATES—Continued.

Official No.	Signal letters.	Rig.	Name of vessel.	Gross tonnage.	Net tonnage.	Length.	Breadth.	Depth.	Nominal horsepower.	Indicated horsepower.	When built.	Where built.	Home port (where permanent document issues).
161685	St. a.	VISITOR	70.11	37.16	80.8	20.0	6.4	1892	Detroit, Mich.	Sandusky, Ohio.
161586	St. y.	Vita	69.38	48.51	86.0	18.0	6.8	1888	Trenton, Mich.	Detroit, Mich.
161501	St. a.	Viva	30.01	17.94	70.4	14.5	5.2	1882	Chicago, Ill.	Chicago, Ill.
161599	St. y.	Viva	38.98	22.94	75.1	13.0	7.8	1883	Bristol, R. I.	New York, N. Y.
161783	*St. p.	Vivian	75.00	75.00	90.0	21.0	3.5	†65	1896	Lyons, Iowa	Rock Island, Ill.
161559	St. y.	Vivian Grey	7.25	7.25	33.0	6.6	2.9	1846	La Crosse, Wis.	La Crosse, Wis.
110-275	St. y.	¹ Volante	82.86	24.33	82.0	11.1	5.9	104	1875	Buffalo, N. Y.	Chicago, Ill.
161747	St. y.	Volante	10.55	5.27	45.1	9.7	5.0	1894	Portland, Me.	Boston, Mass.
161594	St. a.	Volga	19.31	9.66	48.3	13.3	4.4	1888	Astoria, Ore.	Seattle, Wash.
161727	St. a.	Volga	71.31	48.18	67.0	16.4	4.0	1894	Portland, Ore.	Portland, Ore.
161631	St. a.	Vollette	26.67	15.05	45.0	8.5	3.3	1890	Knoxville, Tenn.	Chattanooga, Tenn.
161574	St. a.	Volunteer	97.86	48.68	85.0	20.1	8.0	1887	Philadelphia, Pa.	Baltimore, Md.
161578	St. a.	Volunteer	64.83	32.42	72.0	18.8	8.5	1888	Bordentown, N. J.	New Bedford, Mass.
161560	St. a.	Volunteer	92.92	46.46	83.5	20.5	9.5	†22	1888	Tottenville, N. Y.	New York, N. Y.
161591	St. a.	Volunteer	34.03	17.02	58.0	10.0	5.0	1887	Fort Howard, Wis.	Milwaukee, Wis.
161592	St. a.	Volunteer	1,944.76	1,506.28	270.8	41.6	20.4	1888	Trenton, Mich.	Detroit, Mich.
161605	St. a.	Volunteer	20.72	12.39	49.0	10.6	4.0	20	1889	Ludington, Mich.	Milwaukee, Wis.
161649	*St. p.	Volunteer	168.02	168.02	187.8	24.3	4.0	†150	1891	Leclaire, Iowa.	Rock Island, Ill.
161674	*St. p.	Volunteer	813.15	221.15	149.0	25.0	4.2	1891	Pittsburg, Pa.	Pittsburg, Pa.
161738	St. a.	Volunteer	79.39	65.49	92.6	16.7	5.2	150	1894	Philadelphia, Pa.	Philadelphia, Pa.
161543	*St. p.	Voyager	213.35	146.47	134.4	23.8	4.1	1885	Pittsburg, Pa.	Pittsburg, Pa.
25674	St. a.	Vulcan	250.77	223.18	121.6	23.0	7.9	108	1850	Wilmington, Del.	Bridgeport, Conn.
157076	St. a.	Vulcan	62.76	31.38	75.8	17.6	7.9	1882	Athens, N. Y.	Baltimore, Md.
161610	St. a.	VULCAN	1,759.08	1,366.72	260.0	38.0	19.5	1889	Cleveland, Ohio.	Cleveland, Ohio.
161658	St. y.	Vulcan	19.69	12.53	68.4	10.9	4.0	1891	Detroit, Mich.	Port Huron, Mich.
161698	*St. p.	Vulcan	327.55	219.72	144.0	26.0	7.0	1892	Portland, Ore.	Portland, Ore.
W.													
81222	St. y.	W. B.	50.79	36.08	87.5	12.7	6.1	100	1889	Poughkeepsie, N. Y.	Cape Vincent, N. Y.
81288	*St. p.	W. A. Hilton	67.54	67.54	104.0	21.5	3.5	1690	Elizabeth, W. Va.	Wheeling, W. Va.
25899	St. a.	W. A. Williams	42.27	42.27	78.5	15.3	6.6	1873	Evansville, Ind.	New Orleans, La.
107006	*St. p.	W. B. Calderwood	85.55	85.55	112.0	24.5	4.6	1893	Cincinnati, Ohio.	Cincinnati, Ohio.
26860	St. a.	W. B. Castle	172.77	110.55	114.5	20.5	11.0	275	1862	Cleveland, Ohio.	Duluth, Minn.
80827	St. p.	W. B. Duncan	575.39	575.39	201.0	45.0	7.4	1881	Jeffersonville, Ind.	Cairo, Ill.
81391	St. a.	W. B. Morley	1,747.80	1,565.05	240.0	42.5	20.9	1892	Marine City, Mich.	Port Huron, Mich.
80936	St. p.	W. C. Hite	345.21	345.21	155.0	36.0	6.3	1882	Jeffersonville, Ind.	Louisville, Ky.
81250	St. p.	W. C. Pusey	43.28	43.28	85.7	18.0	3.2	1889	New Martinsville, W. Va.	Wheeling, W. Va.
26893	St. a.	W. D. Cushing	39.34	16.79	62.3	16.2	6.5	100	1868	Cleveland, Ohio.	Cleveland, Ohio.
81535	St. a.	W. D. REES	3,760.29	2,999.83	390.4	45.0	23.5	1896	do	do.
80361	St. a.	W. E. Gladwish	121.10	60.55	110.8	27.0	9.0	1873	Philadelphia, Pa.	Philadelphia, Pa.
80846	St. a.	W. E. Street	104.24	62.21	92.0	22.0	9.3	1881	do	Albany, N. Y.
81000	*St. p.	W. F. Niebet	576.86	576.86	200.0	35.0	6.1	1883	Jeffersonville, Ind.	Cincinnati, Ohio.
80028	St. a.	W. F. Taylor	63.08	31.54	62.0	13.0	7.6	35	1867	Richmond, Va.	Norfolk, Va.
81542	St. a.	W. G. Butman	25.72	7.12	53.3	15.4	6.4	1896	East Boothbay, Me.	Rockland, Me.
81434	St. a.	W. G. Harrow	84.40	42.20	85.0	19.0	9.2	1893	Port Huron, Mich.	Cleveland, Ohio.
81029	St. a.	W. G. Henderson	37.04	15.39	54.0	12.0	3.0	1884	Pearlington, Miss.	Shieldsboro, Miss.
81403	St. a.	W. G. WILMOT	150.30	76.80	99.0	23.3	11.0	1892	West Bay City, Mich.	New Orleans, La.
80759	St. a.	W. H. Bentley	33.73	16.87	57.6	16.1	6.7	1880	Brooklyn, N. Y.	New York, N. Y.
81255	St. a.	W. H. Brewer	32.23	25.13	57.7	11.5	4.0	1882	Charlotte, N. Y.	Rochester, N. Y.
80833	St. a.	W. H. Doan	11.58	5.79	41.9	12.2	4.5	149	1881	Lorain, Ohio.	Chicago, Ill.
81382	St. a.	W. H. GILBERT	2,820.30	2,200.45	328.0	42.5	20.5	1892	West Bay City, Mich.	Detroit, Mich.
81291	St. a.	W. H. Harrison	91.58	52.86	92.0	20.1	6.8	†40	1890	Alsea, Ore.	Astoria, Ore.
81325	St. a.	W. H. Hill	14.31	7.15	45.5	11.9	4.2	20	1886	Erie, Pa.	Erie, Pa.
28023	St. a.	W. H. Mohler	36.42	18.21	55.5	14.8	6.0	1865	Bought of United States	Washington, D. C.
81429	St. p.	W. H. Moore	10.80	6.85	45.2	11.5	5.1	1893	Port Clinton, Ohio.	Cleveland, Ohio.
81019	St. a.	W. H. Osborn	819.68	819.68	285.0	45.0	7.6	1884	Jeffersonville, Ind.	Cairo, Ill.
81253	St. a.	W. H. Sawyer	746.65	581.35	201.1	37.0	18.0	1890	West Bay City, Mich.	Boston, Mass.
80266	St. a.	W. H. Scott	18.46	9.23	50.1	13.2	4.3	1872	Portland, Me.	New York, N. Y.
81218	St. a.	W. H. Simpson	49.24	27.61	63.3	19.1	7.7	187	1889	Sheboygan, Wis.	Milwaukee, Wis.
81220	St. a.	W. H. Stedman	15.66	7.83	46.0	9.6	3.5	18	1889	Houston, Tex.	Galveston, Tex.
81376	*St. p.	W. H. Whiteman	81.68	31.68	71.5	23.0	3.2	1892	Newport, Ky.	Cincinnati, Ohio.
80821	St. a.	W. H. Wolf	42.65	21.23	62.0	16.5	9.3	1881	Milwaukee, Wis.	Chicago, Ill.
81204	St. a.	W. L. Babcock	63.99	31.99	71.0	17.4	10.0	†60	1888	Buffalo, N. Y.	Buffalo, N. Y.
81112	St. a.	W. J. Carter	235.13	171.54	122.0	28.0	9.6	1886	Milwaukee, Wis.	Grand Haven, Mich.
81474	St. a.	W. J. Hingston	22.09	11.05	52.8	13.0	5.6	1894	Buffalo, N. Y.	Erie, Pa.
81368	St. a.	W. J. Latta	26.09	16.47	58.8	16.5	5.0	1892	Wilmington, Del.	Philadelphia, Pa.
81153	St. a.	W. J. McCarter	18.29	9.15	47.9	11.1	4.3	1886	Erie, Pa.	Erie, Pa.
80959	*St. p.	W. K. Merwin	229.08	166.04	108.0	22.5	4.2	1883	Seattle, Wash.	Pt. Townsend, Wash.
81390	*St. p.	W. K. Phillips	195.06	195.06	165.0	30.0	4.0	1892	Jeffersonville, Ind.	Nashville, Tenn.
26841	St. a.	W. L. Ewing	43.92	21.96	71.3	14.6	8.0	1868	Chicago, Ill.	Chicago, Ill.
80196	St. a.	W. L. Wetmore	819.74	700.33	213.7	33.4	12.6	600	1871	Cleveland, Ohio.	Cleveland, Ohio.
80796	St. a.	W. M. Wood	58.27	29.14	74.4	17.0	7.3	200	1880	Philadelphia, Pa.	New Orleans, La.

¹ Formerly st. a. Governor Hamilton.

² Formerly st. a. Rosaline.

³ Formerly st. a. D. L. Flanagan.

⁴ Formerly st. a. Vanderburg.

⁵ Formerly *st. p. Alex. Montgomery No. 2.

⁶ Formerly st. a. Zeta.

† Estimated.

MERCHANT STEAM VESSELS OF THE UNITED STATES—Continued.

Official No.	Signal letters.	Rig.	Name of vessel.	Gross tonnage.	Net tonnage.	Length.	Breadth.	Depth.	Nominal horsepower.	Indicated horsepower.	When built.	Where built.	Home port (where permanent document issues).
						Feet.	Feet.	Feet.					
81398		St. a.	W. N. Peckham	17.63	8.82	43.0	13.2	6.2			1892	Buffalo, N. Y.	Buffalo, N. Y.
81520		St. p.	W. O. Hughart	67.74	67.23	73.4	16.8	4.3	200		1894	Conway, Mich.	Cincinnati, Ohio.
81447		St. a.	W. P. Ketchum	946.38	759.57	225.0	37.0	13.5			1893	West Bay City, Mich.	Chicago, Ill.
81303		St. p.	W. P. Rabb	136.71	68.39	64.7	22.2	3.4			1890	Beaumont, Tex.	Galveston, Tex.
81024		St. a.	W. P. Thew	206.72	168.68	132.5	24.2	8.3			1884	Lorain, Ohio	Cleveland, Ohio.
81428		St. a.	W. R. Beckman	12.31	6.16	45.0	11.0	4.0			1882	Erie, Pa.	Erie, Pa.
81126		St. a.	W. R. Stafford	744.24	546.19	184.8	34.2	12.2			1886	West Bay City, Mich.	Detroit, Mich.
81198		St. a.	W. S. Carlin	63.87	31.94	73.2	17.2	9.2	1200		1888	East Saginaw, Mich.	Do.
81529		St. p.	W. S. Mason	322.70	252.00	122.0	32.4	7.4	50		1894	Portland, Oreg.	Portland, Oreg.
81443		St. a.	W. T. Daggett	33.74	25.12	71.4	14.6	3.0			1893	Port Caswell, N. C.	Wilmington, N. C.
81525		St. p.	W. T. Scovell	244.80	154.23	160.0	31.0	3.7			1895	Jeffersonville, Ind.	New Orleans, La.
81479		St. p.	W. T. Harwell	33.75	24.48	72.9	15.9	3.8	180		1894	Nashville, Tenn.	Nashville, Tenn.
80754		St. p.	W. V. Wilson	620.75	494.12	163.0	30.0	8.0			1880	Keyport, N. J.	Perth Amboy, N. J.
80987		St. a.	W. W. Graham	29.50	14.75	59.0	15.0	6.0	50		1883	Philadelphia, Pa.	Philadelphia, Pa.
81209		St. p.	W. W. Neff	69.70	44.27	66.0	24.0	5.5			1879	Oshkosh, Wis.	Milwaukee, Wis.
80864		St. p.	W. W. O'Neal	778.96	778.96	201.0	46.2	8.0			1881	Pittsburg, Pa.	Pittsburg, Pa.
81379		St. p.	W. McC. Johnston	9.88	9.88	72.0	14.0	1.6			1892	Jeffersonville, Ind.	Louisville, Ky.
81471		St. a.	W. J. Connell	42.52	21.26	64.4	15.7	6.3			1894	Buffalo, N. Y.	Oswego, N. Y.
100168		St. a.	W. Freeland Dalszell	81.67	55.54	76.0	18.2	9.5			1875	Philadelphia, Pa.	New York, N. Y.
81527		St. p.	Wabasha	44.07	44.07	80.0	22.0	2.9	140		1894	Wabasha, Minn.	La Crosse, Wis.
81322		St. a.	Wachusett	75.68	37.84	77.0	21.5	7.2			1891	Newburg, N. Y.	New York, N. Y.
81544	K. M. S. L.	St. y.	Wachusett	58.43	39.74	84.2	15.0	7.2			1896	Morris Heights, N. Y.	Do.
81346	K. L. S. J.	St. y.	Wade Hampton	113.39	72.45	96.9	20.6	8.9	246		1877	Charleston, S. C.	Fernandina, Fla.
81361		St. p.	WADENA	246.77	151.42	158.8	20.8	11.0			1891	Cleveland, Ohio.	New York, N. Y.
81065		St. p.	Wahoo	32.26	23.35	66.0	16.6	3.8			1892	Silver Springs, Fla.	Jacksonville, Fla.
80765		St. a.	Wakefield	571.05	465.58	160.8	28.1	8.6	1350		1885	Wilmington, Del.	Washington, D. C.
81073		St. a.	Waldo A. Avery	70.36	58.63	78.8	16.8	7.9	85		1880	Bay City, Mich.	Duluth, Minn.
80944	J. W. T. G.	St. a.	Walkatonia	30.05	26.32	70.0	13.4	4.0	30		1885	Tallahassee, Fla.	Apalachicola, Fla.
80639	J. V. L. P.	St. a. sbp.	Walker Armington	913.64	770.80	178.0	38.3	16.7	175		1883	Bath, Me.	Rockland, Me.
81445		St. a.	Walla Walla	3,069.76	2,168.37	310.0	40.6	30.3			1881	Chester, Pa.	Portland, Oreg.
81221		St. a.	Wallace B. Flint	99.45	49.73	75.5	21.9	9.6			1893	Wilmington, Del.	New York, N. Y.
81233		St. a.	Waller	56.60	28.30	80.6	14.9	7.2	160		1887	Buffalo, N. Y.	Buffalo, N. Y.
80997		St. a.	Wallowa	184.09	92.05	111.6	23.9	11.6			1889	Portland, Oreg.	Portland, Oreg.
81149		St. a.	Wallula	1,924.34	1,415.70	260.2	39.8	21.9	1,850		1882	Cleveland, Ohio	Cleveland, Ohio.
81004		St. c. bt.	Walluski	76.81	64.86	64.2	20.7	6.0	40		1887	Astoria, Oreg.	Yaquina, Oreg.
81278		St. a.	Walston	132.46	97.54	95.3	17.8	9.0			1883	Buffalo, N. Y.	Bridgeton, N. J.
81320		St. a.	Walton	32.47	16.24	53.6	16.2	7.1	60		1890	Baltimore, Md.	Baltimore, Md.
81541		St. a.	Walter D.	136.19	123.21	101.6	27.0	5.8	120		1891	Toledo, Ohio.	Toledo, Ohio.
106659		St. a.	Walter J.	9.88	6.72	29.4	8.4	4.2			1896	Tonawanda, N. Y.	Susp'n Bridge, N. Y.
81267	K. J. G. W.	St. a.	Walter W.	107.88	76.36	80.4	23.2	8.0	36		1889	Wilmington, Del.	New York, N. Y.
26527		St. p.	Walter Adams	271.82	175.69	133.0	24.3	12.8			1890	Noank, Conn.	Greenport, N. Y.
81514		St. a.	Walter Brett	671.68	465.93	213.6	27.5	8.4			1878	Brooklyn, N. Y.	Albany, N. Y.
80904		St. a.	Walter Carroll	16.69	9.43	40.5	10.2	2.7			1895	Fulton, Tenn.	New Orleans, La.
1858		St. a.	Walter Cryster	27.00	20.56	55.0	10.8	5.2	20		1882	Buffalo, N. Y.	Grand Haven, Mich.
26843		St. a.	Walter Hackett	44.65	22.33	68.5	16.8	7.8			1868	Empire City, Oreg.	San Francisco, Cal.
81263		St. a.	Walter Ross	24.03	16.77	61.0	12.8	5.2	40		1867	Philadelphia, Pa.	Bangor, Me.
81456	K. L. T. G.	St. a.	Walter Vail	726.33	641.58	200.0	35.0	13.3			1890	West Bay City, Mich.	Chicago, Ill.
126219		St. a.	WALTER A. LUCKENBACH	283.69	141.85	119.8	25.0	14.8	750		1893	Camden, N. J.	New York, N. Y.
81214		St. a.	Walter E. Sutton	41.14	20.57	58.2	16.2	7.0			1884	do	Providence, R. I.
80737		St. a.	Walter H. Stone	35.46	17.73	64.2	16.5	6.7			1889	Sandusky, Ohio.	Sandusky, Ohio.
80948		St. a.	Walter J. Tice	39.28	19.64	65.0	17.0	7.0			1879	Newburg, N. Y.	New York, N. Y.
81212		St. a.	Walter L. Frost	1,322.16	1,203.24	235.7	36.9	12.9			1883	Detroit, Mich.	Ogdensburg, N. Y.
80476		St. a.	Walter P. Warren	14.16	7.08	42.0	14.0	4.5			1882	Bath, N. Y.	Albany, N. Y.
81052		St. a.	Walter R. Love	173.53	80.14	112.0	18.0	3.0	40		1889	Louisville, Ky.	Chattanooga, Tenn.
81223		St. a.	Walter W. Betts	28.04	14.02	50.0	14.0	6.0			1875	Athens, N. Y.	Perth Amboy, N. J.
81155	K. D. T. Q.	St. y.	Walter W. Richardson	22.52	13.39	47.6	13.0	5.9			1884	West Bay City, Mich.	Port Huron, Mich.
81075	K. D. C. Q.	St. y.	Walton B.	32.45	16.23	62.2	15.5	6.6			1891	Duluth, Minn.	Duluth, Minn.
81377		St. y.	Wampanoag	28.40	14.20	56.1	12.0	8.2			1887	Brooklyn, N. Y.	Newport, R. I.
81444		St. p.	WANDA	111.27	55.64	128.5	18.0	10.8			1885	Greenpoint, N. Y.	Philadelphia, Pa.
80720	J. T. M. B.	St. a. sbp.	Wanda	20.15	13.69	60.8	12.6	4.4			1892	Detroit, Mich.	Detroit, Mich.
81275		St. a.	Wanderer	197.77	98.88	92.3	27.8	4.0			1893	Augusta, Ga.	Savannah, Ga.
81279		St. a.	Wanderer	531.13	265.56	157.2	28.2	9.6	300		1879	Philadelphia, Pa.	New Orleans, La.
81279		St. a.	Wanderer	212.93	125.01	128.2	23.8	11.4	1600		1890	Port Blakeley, Wash.	Pl. Townsend, Wash.
81312		St. a.	Wanderer	14.25	8.92	39.7	9.8	3.4	150		1890	Newton, Mass.	Charleston, S. C.
81540		St. a.	Wanderer	108.24	54.12	85.3	21.1	10.0	400		1890	Wilmington, Del.	Newport News, Va.
81225		St. y.	Wanderer	281.57	161.96	124.5	26.8	8.3			1896	Tomkins Cove, N. Y.	New York, N. Y.
141000		St. y.	Wandle	14.05	10.45	51.5	9.0	4.4			1889	Nyack, N. Y.	Do.
81206		St. a.	Waneka	22.48	12.82	55.0	10.7	5.6			1889	West Bay City, Mich.	Detroit, Mich.
81507		St. a.	Waneta	19.89	9.95	38.2	14.4	4.3			1888	City Island, N. Y.	Bridgeton, Conn.
81272		St. y.	WAPITI	83.82	57.00	100.2	13.2	5.8			1895	West Bay City, Mich.	Port Huron, Mich.
26508		St. p.	Wapnoit	17.62	8.81	52.4	11.0	4.7			1887	Boston, Mass.	Falmouth, Mass.
		St. p.	Warren	480.66	356.49	142.0	33.4	12.0			1859	Brooklyn, N. Y.	New York, N. Y.

¹ Formerly st. a. Indian.
² Formerly st. s. Allied Lister.
³ Formerly U. S. st. p. Mary Benton.

⁴ Formerly st. s. { a Alpha.
⁵ Formerly st. s. Charles H. Fox.
⁶ Gov. Tilden.

⁷ Formerly st. s. Laura.
[†] Estimated.
[‡] Rebuilt, 1878.

MERCHANT STEAM VESSELS OF THE UNITED STATES—Continued.

No.	Signal letters.	Rig.	Name of vessel.	Gross tonnage.	Net tonnage.	Length.	Breadth.	Depth.	Nominal horsepower.	Indicated horsepower.	When built.	Where built.	Home port (where permanent document issues).
80937		St. p.	Warren	316.50	316.50	184.0	37.6	7.0			1882	Cincinnati, Ohio	New Orleans, La.
26642		St. s.	Warrior	60.86	31.21	87.0	16.0	6.0			1863	Philadelphia, Pa.	Baltimore, Md.
81057		St. s.	Warrior	88.61	44.31	91.6	22.0	10.0	1280		1884	San Francisco, Cal.	Los Angeles, Cal.
80964		St. y.	Warwick	39.81	28.26	67.9	16.5	5.3			1883	New York, N. Y.	Somers Point, N. J.
81151		St. s.	Washburn	31.98	15.99	53.6	10.0	5.7			1885	West Bay City, Mich.	Detroit, Mich.
81530		St. p.	Wash Gray	105.25	66.45	87.5	19.0	9.0			1896	Jeffersonville, Ind.	Louisville, Ky.
81416		St. p.	Wash Housell	134.99	134.99	157.0	28.6	4.0			1892	Cincinnati, Ohio	Cincinnati, Ohio
80815		St. p.	Washington	292.28	193.08	141.5	24.0	5.8			1881	Vancouver, Wash.	Pt. Townsend, Wash.
81310	K. J. B. V.	St. s.	Washington	1,248.78	697.11	246.0	46.0	15.5			1891	Wilmington, Del.	Washington, D. C.
81368		St. s.	Washington	1,247.07	918.51	193.2	46.5	15.4			1891	Chester, Pa.	New York, N. Y.
81436		St. s.	Washington	11.18	6.44	45.8	10.9	3.8		60	1893	Chicago, Ill.	Mobile, Ala.
81511	K. M. G. S.	St. y.	Washita	61.86	48.20	89.5	14.2	8.5			1895	Nyack, N. Y.	New York, N. Y.
81499	K. M. F. J.	St. shp.	WASHTEWAW	2,896.94	2,003.51	312.1	42.6	24.6			1887	West Hartlepool, Eng.	Do.
80875		St. s.	Wasp	17.19	17.19	51.0	12.5	3.5			1878	Pittsburg, Pa.	Pittsburg, Pa.
81257		St. s.	Wasp	25.67	15.66	50.9	14.0	5.2	42	90	1890	Eagle Harbor, Wash.	Seattle, Wash.
81495		St. y.	Watanga	19.74	18.06	43.1	14.1	4.3			1894	Brooklyn, N. Y.	New York, N. Y.
80719		St. s.	Watch Hill	35.82	26.83	71.0	14.0	5.2	50		1879	Newburg, N. Y.	Do.
26819		St. s.	Water Lily	11.27	5.64	46.5	11.3	3.5			1884	Do.	Burlington, Vt.
81284		St. p.	Water Maiden	28.59	23.13	69.0	12.0	2.6			1890	Zanesville, Ohio	Pittsburg, Pa.
80867		St. s.	Water Nymph	27.05	13.53	57.6	13.0	6.2			1881	San Francisco, Cal.	San Francisco, Cal.
26798		St. s.	Water Witch	40.25	35.79	65.5	19.3	6.1	60		1866	Do.	Do.
80495		St. s.	Water Witch	11.42	5.71	48.0	10.3	4.4			1874	Greenbay, Wis.	Mobile, Ala.
80950		St. s.	Waubun	53.66	34.73	72.0	14.7	4.5	40		1876	Chicago, Ill.	Detroit, Mich.
81184		St. s.	Wau Bun	63.63	31.82	72.0	16.0	8.3			1887	Manitowoc, Wis.	Milwaukee, Wis.
8974		St. p.	Wauunita	63.00	49.73	77.0	22.0	3.0			1882	Jacksonville, Fla.	Jacksonville, Fla.
26529		St. s.	Wawa	80.68	80.68	79.5	18.2	8.0	38		1864	Philadelphia, Pa.	Philadelphia, Pa.
81219		St. s.	Wave	35.88	23.12	68.5	15.0	5.3	150		1889	Peekskill, N. Y.	Providence, R. I.
80432		St. s.	Waverly	1,104.02	989.76	191.2	33.7	13.4	460		1874	Buffalo, N. Y.	Sandusky, Ohio.
81347		St. s.	Wawa	16.81	10.41	44.0	10.5	4.4	125		1891	Fort Howard, Wis.	Milwaukee, Wis.
81324		St. s.	WAWATAM	1,856.44	1,526.50	266.0	38.2	19.6			1891	Cleveland, Ohio	Marquette, Mich.
81047		St. y.	Wa Wa Yanda	13.23	7.91	47.5	12.5	3.9			1882	Noank, Conn.	New York, N. Y.
80919		St. s.	Wawenoc	40.32	20.16	61.0	15.1	6.4			1882	Wiscasset, Me.	Bath, Me.
145107		St. s.	Wayne Isbell	31.13	15.57	70.0	14.4	5.9	50		1876	East Saginaw, Mich.	Port Huron, Mich.
80910		St. y.	Wayward	42.29	21.15	89.6	16.4	5.3			1882	Brooklyn, N. Y.	Detroit, Mich.
81439	K. L. R. C.	St. s.	Weeott	249.36	176.53	120.5	20.0	9.5	175	240	1893	Alameda, Cal.	San Francisco, Cal.
80934		St. p.	Welaka	209.04	194.86	126.0	31.4	5.3			1882	Jacksonville, Fla.	New York, N. Y.
6833		St. p.	Welcome	49.23	49.23	66.4	18.0	3.3			1874	Cincinnati, Ohio	Cincinnati, Ohio
20505		St. s.	Welcome	21.13	10.57	51.0	16.8	6.0			1850	East Boston, Mass.	New York, N. Y.
80582		St. s.	Welcome	56.85	28.33	82.0	17.5	8.9			1876	Milwaukee, Wis.	Chicago, Ill.
80634		St. o. bt.	Welcome	93.76	65.14	100.4	17.5	6.6			1877	Chicago, Ill.	Do.
80675		St. s.	Welcome	306.15	239.32	120.0	25.0	8.0			1878	Fort Howard, Wis.	Milwaukee, Wis.
80886		St. s.	Welcome	22.65	11.33	64.8	16.3	5.6			1882	Chicago, Ill.	Memphis, Tenn.
81203		St. s.	Welcome	10.06	5.03	42.7	12.0	4.5		9	1888	Sheboygan, Wis.	Milwaukee, Wis.
81258		St. s.	Welcome	77.63	38.82	85.0	20.0	10.0			1890	Do.	Do.
81301		St. s.	Welcome	58.18	29.09	68.7	17.1	9.6	1150		1890	Buffalo, N. Y.	Duluth, Minn.
81492		St. s.	Welcome	212.59	129.71	80.0	21.0	9.5			1894	St. Clair, Mich.	Port Huron, Mich.
80809		St. p.	Weldon	8.64	6.95	50.8	12.4	2.2	2		1881	Bluff Point, N. C.	Edenton, N. C.
80763		St. p.	Wellington R. Burt	252.94	218.22	154.0	23.0	6.5	400		1877	East Saginaw, Mich.	Sandusky, Ohio.
81180		St. s.	Wemple	161.43	140.82	138.0	22.7	6.7			1888	Portsmouth, Va.	Norfolk, Va.
105828		St. s.	Wendell Goodwin	77.55	38.78	81.6	18.4	8.3	90		1879	Greenpoint, N. Y.	New York, N. Y.
81196		St. p.	Wenona	50.73	34.67	63.6	16.4	6.4			1888	Astoria, Oreg.	Astoria, Oreg.
81430		St. p.	Wenona	63.36	63.36	96.4	28.0	4.0			1893	Cincinnati, Ohio	Cincinnati, Ohio
26064		St. p.	Wenonah	644.43	569.52	192.7	33.0	10.2	800		1864	Baltimore, Md.	Baltimore, Md.
80670		St. p.	Wenonah	439.00	317.32	145.0	30.0	7.8	360		1882	Wilmington, Del.	Camden, N. J.
81473		St. y.	WENONAH	10.00	10.00	65.0	8.0	3.0			1894	Pittsburg, Pa.	Pittsburg, Pa.
80704		St. s.	Wesley Stonev	30.14	15.07	66.8	15.0	6.0	28		1879	Yantacaw, N. J.	New York, N. Y.
81038		St. s.	Wesley A. Gove	70.68	35.34	74.5	18.5	8.0			1884	Boston, Mass.	Boston, Mass.
81161		St. p.	West Brooklyn	740.34	555.05	174.2	34.5	12.5	200		1887	Newburg, N. Y.	New York, N. Y.
81262		St. p.	West End	47.41	47.41	80.5	20.5	4.0	50		1890	Brownsville, Pa.	Wheeling, W. Va.
81446		St. s.	West Farms	19.94	9.97	44.6	13.5	5.6			1893	Long Island City, N. Y.	New York, N. Y.
81348		St. s.	West Jersey	20.41	16.84	49.0	12.0	5.0	30		1891	Camden, N. J.	Camden, N. J.
81188		St. s.	Westport	211.83	154.62	124.0	31.2	9.5	75	150	1888	San Francisco, Cal.	San Francisco, Cal.
81044		St. p.	West Rambo	105.92	105.92	107.0	22.0	3.6			1884	Leclaire, Iowa	Rock Island, Ill.
16890		St. p.	West Side	570.14	422.75	144.0	30.0	12.8			1852	Williamsburg, N. Y.	New York, N. Y.
80703		St. s.	Western	41.44	20.72	86.6	16.7	6.0			1879	Mystic, Conn.	Stonington, Conn.
80724		St. p.	Western Queen	94.97	74.72	71.5	25.6	6.2			1879	The Dalles, Oreg.	Portland, Oreg.
81249		St. s.	Western Union	184.66	92.33	96.0	25.0	9.1	350		1889	Camden, N. J.	New York, N. Y.
26504		St. p.	Westfield	609.11	442.37	202.0	33.0	13.0			1862	Brooklyn, N. Y.	Do.
80068		St. s.	Westford	302.30	223.69	134.0	25.8	11.6	290		1869	Trenton, Mich.	Port Huron, Mich.
80995		St. p.	Westmoreland	846.76	673.75	199.3	32.3	12.5			1883	Baltimore, Md.	Baltimore, Md.
80390		St. p.	Westover	455.81	305.98	165.0	28.0	12.4	491		1873	Wilmington, Del.	Milwaukee, Wis.
80095		St. s.	Weymouth	43.05	21.53	70.0	17.0	7.4	95		1869	Boston, Mass.	Charleston, S. C.

¹ Formerly British st. shp. Oxford.

² Formerly st. y. Winifred.

³ Formerly schooner Quarantine.

⁴ Formerly st. s. Martha.

⁵ Formerly st. s. T. R. Merrill.

⁶ Formerly st. p. Dr. George Mackey.

⁷ Formerly st. s. Atlantic.

† Estimated.

‡ Center wheel.

§ Naphtha.

MERCHANT STEAM VESSELS OF THE UNITED STATES—Continued.

Official No.	Signal letters.	Rig.	Name of vessel.	Gross tonnage.	Net tonnage.	Length.	Breadth.	Depth.	Nominal horsepower.	Indicated horsepower.	When built.	Where built.	Home port (where permanent document issues).
						<i>Feet.</i>	<i>Feet.</i>	<i>Feet.</i>					
80707		*St. p.	Wharton McKnight	120.61	77.32	112.0	26.0	4.0			1879	Pittsburg, Pa.	Pittsburg, Pa.
26884		St. p.	What Cheer	214.98	175.22	117.0	23.0	7.0	80		1867	Keyport, N. J.	Providence, R. I.
95645		St. s.	Whaleway	49.71	34.83	60.8	12.5	6.9			1882	Oakland Beach, R. I.	New York, N. Y.
80689		*St. p.	Whisper	362.23	362.23	180.9	36.2	6.8			1878	Jeffersonville, Ind.	Shieldsboro, Miss.
80832		St. p.	Whisper	33.78	33.78	75.0	20.0	3.2			1881	Ashland, Ky.	Wheeling, W. Va.
80912	K. L. N. V.	St. y.	Whisper	34.90	17.45	62.5	11.5	4.5			1882	Harlow, N. Y.	Buffalo, N. Y.
81199		St. s.	White Ash	117.72	58.86	92.6	22.0	9.6	150		1888	Brooklyn, N. Y.	New York, N. Y.
81084		St. s.	White Beaver	27.22	27.22	65.4	10.5	3.0			1885	La Crosse, Wis.	La Crosse, Wis.
80041		St. s.	White Fawn	24.96	14.56	44.0	11.7	6.4			1868	Passaic, N. J.	Boston, Mass.
81066		St. s.	White Oak	50.73	31.32	69.0	13.0	6.4			1885	Paducah, Ky.	Memphis, Tenn.
81396		St. s.	White Rose	74.10	37.05	70.0	19.3	8.7		200	1892	Tottonville, N. Y.	New York, N. Y.
75610		St. s.	White Star	377.67	280.62	136.3	26.7	12.4			1874	Oswego, N. Y.	Port Huron, Mich.
81450		St. s.	White Star	9.58	7.00	42.0	11.0	4.0			1893	Bridgport, Conn.	New Haven, Conn.
80544		St. s.	White Water	61.06	30.53	78.0	18.4	7.3	75		1875	Camden, N. J.	New Orleans, La.
81336		St. s.	White Wings	12.08	6.04	42.6	10.3	4.6	160		1891	Boston, Mass.	Boston, Mass.
80924		St. s.	White and Price	13.94	6.97	43.0	11.6	5.6			1882	Brooklyn, N. Y.	New York, N. Y.
80890		St. s.	White and Friant	459.97	299.12	152.0	28.7	11.3	275		1881	Grand Haven, Mich.	Port Huron, Mich.
81299		St. p.	WHITEHALL	1,088.12	811.25	196.0	37.4	14.1			1890	Newburg, N. Y.	New York, N. Y.
81537	K. M. Q. L.	St. s.	Whitelaw	363.14	210.46	145.0	32.0	12.0	75	250	1896	San Francisco, Cal.	San Francisco, Cal.
81122		St. s.	Whitesboro	195.64	144.25	114.0	31.0	9.0	75		1886	do	do
80173	J. K. N. C.	St. p.	Whitney	1,337.64	767.93	235.5	35.0	17.1	720		1871	Wilmington, Del.	New Orleans, La.
81426		St. s.	Whiz	11.42	5.71	45.0	7.6	4.0			1893	Berwick, La.	Brashear, La.
81440		St. s.	Why Not	14.52	14.52	73.0	16.5	3.2			1893	Franklin, La.	do
81519		St. y.	Why Not	12.75	8.67	49.4	10.3	5.1			1895	Clifton, N. Y.	New York, N. Y.
26995		St. s.	Wicaco	114.22	57.11	101.7	20.2	8.3	350		1863	Philadelphia, Pa.	Philadelphia, Pa.
26900		St. p.	Wiewhaken	724.71	593.63	214.0	45.0	11.0			1868	Hoboken, N. J.	New York, N. Y.
81501		St. s.	Wigwam	40.15	23.71	72.0	17.3	6.0	50	85	1895	San Francisco, Cal.	Sitka, Alaska.
81487		St. y.	Wilber	13.51	9.99	40.2	8.3	4.2	60		1891	Chicago, Ill.	Chicago, Ill.
81370		*St. p.	Wild Cat	121.37	104.96	90.0	22.5	4.6	30	120	1892	Alameda, Cal.	San Francisco, Cal.
81333	K. J. P. M.	St. y.	Wild Duck	233.03	116.52	138.4	24.0	11.0		400	1891	Boston, Mass.	Boston, Mass.
80602		St. s.	Wild Gazelle	45.18	22.59	79.8	14.0	7.0	34		1874	Buffalo, N. Y.	Mobile, Ala.
81022		St. s.	Wildwood	53.58	26.79	66.6	15.6	5.2			1894	Rainier, Oreg.	Pt. Townsend, Wash.
81462		*St. p.	Wildwood	78.50	78.50	99.5	20.3	4.0	150		1894	Rock Island, Ill.	St. Louis, Mo.
81508		St. s.	Wildwood	7.74	6.46	39.1	10.0	3.6	25		1895	Gloucester, N. J.	Philadelphia, Pa.
81143		St. s.	Wiley M. Egan	1,677.48	1,380.52	252.2	39.8	20.0		200	1887	Cleveland, Ohio.	Milwaukee, Wis.
80808	J. V. D. T.	St. shp.	Willamette	2,562.24	1,695.36	315.6	39.2	21.8			1881	Chester, Pa.	Portland, Oreg.
81313	K. J. D. N.	St. s.	Willapa	333.90	249.52	136.0	20.0	10.0			1891	Portland, Oreg.	Pt. Townsend, Wash.
81385		*St. p.	Willard	14.99	11.37	60.0	10.0	5.0			1892	Chicago, Ill.	Cincinnati, Ohio.
81420		St. s.	Willard	35.52	17.76	60.8	14.4	6.4			1892	Portsmouth, Va.	Norfolk, Va.
80453		St. s.	Willard Clapp	22.06	12.59	49.9	13.0	4.7			1874	Portland, Me.	Portland, Me.
81545		St. y.	Willawalla	28.68	21.77	75.0	10.6	6.4			1896	Poughkeepsie, N. Y.	Albany, N. Y.
81502		*St. p.	Will Davis	150.00	75.00	100.8	23.6	3.6	1145		1895	Lyons, Iowa	Rock Island, Ill.
81016		St. s.	Will H. Wood	44.68	22.34	72.2	16.6	7.6			1884	New Orleans, La.	New Orleans, La.
80307		St. s.	William	33.36	16.68	54.6	14.0	6.8			1859	New Brunswick, N. J.	New Haven, Conn.
81387		St. s.	William A.	7.76	6.23	36.6	9.8	4.3			1897	Brooklyn, N. Y.	New York, N. Y.
81392		St. s.	William D.	51.34	25.67	70.0	19.2	7.0			1892	Ashtabula, Ohio.	Cleveland, Ohio.
80613		St. s.	William Armstrong	181.24	90.62	100.0	30.0	6.0			1876	Ogdensburg, N. Y.	Ogdensburg, N. Y.
80975		St. s.	William Barber	11.99	9.60	51.9	10.0	3.9			1880	Brooklyn, N. Y.	Albany, N. Y.
80356		St. c. bt.	William Baxter	116.93	73.76	95.7	17.2	9.5			1872	Fishkill, N. Y.	New York, N. Y.
81128	K. D. M. J.	St. s.	William Baylies	380.23	291.16	118.5	28.0	16.5			1876	Bath, Me.	New Bedford, Mass.
80389		St. s.	Wm. Beard	56.77	28.38	74.4	18.4	7.8			1874	Brooklyn, N. Y.	Philadelphia, Pa.
81050		St. s.	William Chisholm	1,581.08	1,246.40	246.6	36.9	19.4			1884	Cleveland, Ohio.	Cleveland, Ohio.
80965		St. s.	William Coleman	21.33	10.67	53.6	13.7	5.6			1883	Athens, N. Y.	New York, N. Y.
81424		St. s.	William Coley	193.05	116.55	121.5	26.0	8.7			1893	Tottenville, N. Y.	do
81328		St. s.	William Connors	15.94	10.09	41.4	11.1	4.1	45		1891	Brewer, Me.	Bangor, Me.
26506		St. s.	William Cox	34.11	17.06	61.0	15.2	6.3			1863	South Rondout, N. Y.	New York, N. Y.
80036		St. s.	William Cramp	56.59	28.30	69.0	17.5	7.5	52		1877	Philadelphia, Pa.	Philadelphia, Pa.
80207	J. K. T. D.	St. s.	William Crane	1,416.80	988.86	231.8	37.2	14.2			1871	Wilmington, Del.	Baltimore, Md.
81431		St. s.	Wm. Dickinson	78.98	49.33	78.2	19.5	10.9	979		1893	Benton Harbor, Mich.	Chicago, Ill.
81216		St. s.	William Dinsdale	44.01	22.01	57.0	16.5	7.3			1889	Brooklyn, N. Y.	New York, N. Y.
81309		*St. p.	Wm. Druhe No. 2	179.18	96.38	126.0	24.3	4.8			1890	Fort Smith, Ark.	Memphis, Tenn.
80726		St. s.	William Edwards	1,272.32	973.30	226.0	35.8	18.2			1879	Abbott Bridge, Ohio.	Sandusky, Ohio.
80669		*St. p.	William Ernst	197.64	197.64	140.9	25.2	4.0			1878	Covington, Ky.	Cincinnati, Ohio.
26512		St. p.	William Fletcher	155.06	91.40	135.0	22.7	8.1			1864	Keyport, N. J.	New York, N. Y.
80573		St. s.	William Floyd	85.59	42.80	100.0	18.3	5.7	100		1876	Deering, Me.	Beaufort, N. C.
80939		St. s.	William Fuller	43.74	26.34	64.1	15.0	7.3			1882	Athens, N. Y.	New York, N. Y.
80748		St. bge.	Wm. Gilbert	71.63	51.18	96.0	16.0	6.0			1879	Oswego, N. Y.	Sacket Harbor, N. Y.
26507		St. p.	William Harrison	377.67	219.92	153.6	26.2	8.8			1874	Keyport, N. J.	Buffalo, N. Y.
81480		St. c. bt.	William Hengerer	125.00	90.05	91.0	17.0	9.0			1894	Phenix, N. Y.	do
80775		St. s.	Wm. Hinds	32.94	16.47	64.0	16.5	6.0	45		1880	Calais, Me.	Calais, Me.
80820		St. s.	William Horre	32.85	16.43	54.0	15.5	6.6			1881	Brooklyn, N. Y.	New York, N. Y.
80446		St. s.	William Kemp	49.13	24.57	68.5	17.0	7.0			1873	New Baltimore, N. Y.	Portland, Me.
81435		St. s.	Wm. Kennedy	86.01	43.01	74.8	20.5	10.4			1893	Buffalo, N. Y.	Cleveland, Ohio.
80012	J. G. D. K.	St. s.	William Lawrence	1,049.44	578.31	207.8	35.1	20.0			1869	East Boston, Mass.	Baltimore, Md.

*Formerly st. y. Howard.

*Formerly schooner J. Maria Scott.

†Estimated.

MERCHANT STEAM VESSELS OF THE UNITED STATES—Continued.

Official No.	Signal letters.	Rig.	Name of vessel.	Gross tonnage.	Net tonnage.	Length.	Breadth.	Depth.	Nominal horsepower.	Indicated horsepower.	When built.	Where built.	Home port (where permanent document issues).
						Feet.	Feet.	Feet.					
81450		St. s.	William McAvooy	31.95	15.98	56.0	14.5	6.6	80		1893	Bordentown, N. J.	Philadelphia, Pa.
80552		St. s.	William Marvel	86.54	58.77	87.0	23.5	6.7			1875	Fall River, Mass.	Fall River, Mass.
80963		St. s.	William Maxwell	43.88	21.54	66.6	17.0	6.8			1883	Chicago, Ill.	Chicago, Ill.
81180		St. s.	Wm. Orr	31.00	16.47	60.4	14.7	6.2			1888	New Baltimore, N. Y.	Albany, N. Y.
80470		St. s.	William Orton	73.57	36.79	79.7	19.2	7.4			1871	Brooklyn, N. Y.	Mobile, Ala.
26624		St. s.	William Parks	41.66	20.83	63.2	16.2	6.9	61		1864	Philadelphia, Pa.	Grand Haven, Mich.
81127		St. p.	William Porter	168.14	168.14	150.0	25.5	5.0			1886	Jeffersonville, Ind.	Paducah, Ky.
80484		St. s.	Wm. Richards	19.29	9.65	44.0	12.1	6.0	20		1873	Manitowoc, Wis.	Grand Haven, Mich.
80918		St. s.	William Rollar	28.21	14.11	56.0	15.8	7.6			1882	Saugatuck, Mich.	Chicago, Ill.
80782		St. s.	Wm. Rudolph	267.89	209.13	145.0	23.6	9.0	200		1880	Mount Clemens, Mich.	Milwaukee, Wis.
81021		St. s.	William Schaubel, sr.	45.91	22.96	63.5	16.0	6.7			1884	Philadelphia, Pa.	New York, N. Y.
81211		St. p.	Wm. Seward	22.38	15.63	50.0	16.5	3.5	15	30	1889	San Francisco, Cal.	San Francisco, Cal.
80854		St. c. bt.	Wm. Spencer	131.76	105.78	96.0	17.7	9.0			1881	Havana, N. Y.	Buffalo, N. Y.
80745		St. s.	William Sprague	48.78	24.39	68.4	16.2	7.5			1880	Boston, Mass.	Boston, Mass.
81152		St. s.	Wm. Stevenson	30.02	15.01	52.6	14.6	6.0			1887	Buffalo, N. Y.	Buffalo, N. Y.
150266		St. p.	William Storie	439.27	320.55	146.0	29.0	8.8			1882	Brooklyn, N. Y.	Boston, Mass.
80612		St. p.	William Thaw	230.00	230.00	138.0	55.0	5.3			1876	Pittsburg, Pa.	Pittsburg, Pa.
81354		St. p.	Wm. Towle	96.74	63.86	90.0	16.0	3.5			1891	Metropolis, Ill.	Chattanooga, Tenn.
26861		St. s.	William Woodward	341.82	300.05	153.6	22.7	8.0			1860	Philadelphia, Pa.	Philadelphia, Pa.
80561		St. s.	William Woolley	44.70	22.35	67.8	16.5	7.5			1875	Boston, Mass.	Boston, Mass.
81105		St. s.	Wm. A. Cumming	76.17	40.84	65.0	16.3	5.7			1885	South Norwalk, Conn.	New Haven, Conn.
81025		St. s.	Wm. A. Haskell	1,530.84	1,440.78	242.5	37.0	14.2			1884	Detroit, Mich.	Ogdensburg, N. Y.
81001		St. s.	Wm. A. Johnson	25.16	12.58	55.5	14.9	6.6			1883	Baltimore, Md.	Baltimore, Md.
80309		St. s.	Wm. A. Levering	35.68	17.84	68.2	16.4	6.5	50		1872	Camden, N. J.	New York, N. Y.
80552		St. s.	Wm. A. Wells	68.03	40.82	76.5	17.0	8.2	60		1873	Bristol, Me.	Damariscotta, Me.
81448		St. p.	William A. Winant	99.32	58.75	90.0	25.0	2.5			1893	Pocomoke City, Md.	Edenton, N. C.
80222		St. s.	Wm. B. Eddy	28.02	14.01	59.0	18.0	6.0			1871	Bordentown, N. J.	New York, N. Y.
81489		St. c. bt.	Wm. B. Kirk	78.84	62.17	92.2	14.1	4.0			1887	Baldwinsville, N. Y.	Buffalo, N. Y.
26789		St. s.	William B. Minter	25.61	12.81	53.0	15.0	6.0	20		1868	Saugatuck, Mich.	Port Huron, Mich.
80794		St. s.	William B. Rogers	92.21	63.31	96.0	16.0	4.3			1880	Norfolk, Va.	Norfolk, Va.
85949		St. s.	William B. Snow	32.58	16.29	57.0	15.3	6.5			1886	Athens, N. Y.	Newark, N. J.
125550	J. T. V. L.	St. p.	Wm. C. Egerton	614.99	327.52	238.9	35.8	12.2			1880	Philadelphia, Pa.	New York, N. Y.
80435		St. p.	William C. Nicol	30.64	15.86	61.6	16.5	6.7			1874	do	do
26628		St. s.	Wm. C. Pierpont	110.42	83.55	93.4	17.2	7.1	36		1862	Ogdensburg, N. Y.	Norfolk, Va.
80008		St. s.	Wm. C. Redfield	370.77	240.61	182.0	33.0	10.0	90		1865	East Albany, N. Y.	Albany, N. Y.
80806		St. s.	William C. Turner	28.86	14.43	54.3	15.2	6.0	45		1881	Philadelphia, Pa.	Savannah, Ga.
80007		St. p.	Wm. D. Jones	21.29	16.32	60.9	11.8	2.1			1882	Catlettsburg, Ky.	Cincinnati, Ohio.
81251	K. G. T. H.	St. s.	Wm. E. Chapman	281.07	140.54	124.8	29.7	11.7	250		1889	Brooklyn, N. Y.	New York, N. Y.
10655		St. s.	Wm. E. Cleary	41.27	20.64	62.0	16.6	7.3			1864	Philadelphia, Pa.	Boston, Mass.
81166		St. c. bt.	Wm. E. Cleary	140.65	110.88	96.0	17.5	9.0	140		1887	Lockport, N. Y.	Buffalo, N. Y.
81437		St. s.	William E. Doron	171.99	142.73	79.4	23.0	8.6	250		1893	Philadelphia, Pa.	Trenton, N. J.
20566		St. s.	Wm. E. Ferguson	71.85	44.73	72.0	21.0	8.0			1873	do	New York, N. Y.
80401		St. s.	Wm. E. Rooney	11.49	5.75	40.9	12.8	4.2	18		1873	Toledo, Ohio	Toledo, Ohio.
81271		St. c. bt.	Wm. E. Witter	133.80	105.87	91.0	17.7	9.3			1890	Ithaca, N. Y.	Buffalo, N. Y.
80148		St. s.	Wm. F. Burden	44.01	22.01	60.0	16.6	6.0			1863	New Baltimore, N. Y.	New York, N. Y.
81414		St. s.	William F. Hallstead	33.75	19.09	44.0	14.0	4.6			1892	Buffalo, N. Y.	Buffalo, N. Y.
80506		St. s.	William F. Havemeyer	110.94	55.47	102.5	20.6	9.4			1875	Camden, N. J.	New York, N. Y.
81493	K. M. C. W.	St. s.	Wm. F. McCauley	149.14	74.57	90.0	21.0	11.2	300		1894	do	Savannah, Ga.
81009		St. p.	Wm. F. Monroe	181.49	99.81	105.3	19.5	5.1			1883	Seattle, Wash.	Seattle, Wash.
81089		St. s.	William F. Reed	30.09	15.05	59.2	13.2	5.8			1885	Glenwood, N. Y.	New York, N. Y.
91372		St. p.	William F. Romer	880.35	503.68	221.7	52.9	12.3			1881	Baltimore, Md.	do
81317		St. s.	William F. Sauber	2,053.46	1,708.01	291.0	41.0	19.8			1891	West Bay City, Mich.	Cleveland, Ohio.
8875		St. p.	Wm. G. Horner	122.44	122.44	125.0	22.5	4.0			1872	Pittsburg, Pa.	Pittsburg, Pa.
80097		St. s.	William H. Beaman	30.55	15.27	60.0	13.6	5.6	20		1862	Philadelphia, Pa.	New York, N. Y.
80445		St. s.	Wm. H. Beard	28.49	14.25	54.0	14.7	6.2	40		1874	Brooklyn, N. Y.	do
80970		St. s.	William H. Clark	69.81	34.91	74.1	18.0	8.0			1883	Boston, Mass.	Boston, Mass.
81358		St. s.	Wm. H. Gallison	58.54	29.27	68.9	18.2	8.4	175		1892	do	do
80779		St. s.	Wm. H. Gratwick	20.00	10.00	48.1	12.8	6.6			1882	Buffalo, N. Y.	Buffalo, N. Y.
81145		St. s.	William H. Gratwick	1,687.89	1,175.05	265.5	40.5	19.4			1887	West Bay City, Mich.	do
81427		St. s.	WILLIAM H. GRATWICK	2,818.27	2,202.90	328.0	42.5	20.5			1893	do	Cleveland, Ohio.
81337		St. s.	William H. Hoyt	91.02	45.51	77.6	17.8	7.7	100	115	1891	Bridgeport, Conn.	Bridgeport, Conn.
80970		St. s.	William H. Lockwood	48.94	29.71	55.6	16.0	5.0			1878	South Norwalk, Conn.	New Haven, Conn.
80840		St. s.	William H. Phillips	103.25	60.03	85.0	25.0	7.6			1881	Norfolk, Va.	New York, N. Y.
80414		St. s.	Wm. H. Seymour	52.68	26.34	66.0	17.3	8.5	80		1874	Erie, Pa.	Marquette, Mich.
81120		St. s.	William H. Stevens	1,312.59	1,025.67	212.4	37.2	13.7			1886	West Bay City, Mich.	Buffalo, N. Y.
80226		St. s.	Wm. H. Vanderbilt	78.33	39.17	76.5	18.5	9.2			1871	Philadelphia, Pa.	New York, N. Y.
81265		St. s.	Wm. H. Walker	33.77	16.89	59.7	15.8	7.1			1890	Athens, N. Y.	do
81164		St. s.	William H. Wolf	2,265.75	1,791.02	285.0	42.3	19.2	800		1887	Milwaukee, Wis.	Chicago, Ill.
81027		St. s.	Wm. J. Averill	1,603.14	1,425.43	241.7	36.7	14.5			1884	Detroit, Mich.	Ogdensburg, N. Y.
81517		St. p.	Will J. Cummins	281.34	177.25	160.0	30.0	4.1			1895	Jeffersonville, Ind.	Nashville, Tenn.
80946		St. s.	William J. Keyser	97.88	48.94	92.4	19.5	8.5			1882	Philadelphia, Pa.	Pensacola, Fla.

¹ Formerly st. p. Patrol.

² Formerly st. s. George L. Hammond.

³ Formerly st. p. City of Richmond.

⁴ Formerly st. s. General U. S. Grant.

⁵ Formerly st. s. Mary R. McKillop.

⁶ Formerly st. s. Quaker City.

⁷ Formerly st. p. Mason L. Weems.

⁸ Formerly st. p. Evan Williams.

[†] Estimated.

[‡] Gasoline.

MERCHANT STEAM VESSELS OF THE UNITED STATES—Continued.

Official No.	Signal letters.	Rig.	Name of vessel.	Gross tonnage.	Net tonnage.	Length.	Breadth.	Depth.	Normal horsepower.	Indicated horsepower.	When built.	Where built.	Home port (where permanent document issues).
						Feet.	Feet.	Feet.					
81119		St. a.	Wm. J. McCaldin	75.38	37.68	77.3	19.7	8.2			1886	Athens, N. Y.	New York, N. Y.
81442		St. a.	William J. Sewell	61.53	30.77	70.8	17.6	9.6	150		1893	Philadelphia, Pa.	Camden, N. J.
80888		*St. p.	Wm. J. Young, jr.	191.55	191.55	130.0	30.0	4.0	250		1882	Dubuque, Iowa	Rock Island, Ill.
81002		St. a.	Wm. L. Proctor	117.01	58.51	104.0	20.0	10.0			1883	Buffalo, N. Y.	Ogdensburg, N. Y.
81283		St. a.	William L. Scott	54.91	27.46	67.9	17.4	10.0	150		1890	do	Erie, Pa.
81154		St. a.	William M. Dove	18.78	9.30	50.0	13.5	6.5	24		1887	Baltimore, Md.	Philadelphia, Pa.
80330		St. a.	Wm. M. Flanders	58.17	29.09	75.4	15.7	7.5			1872	East Boston, Mass.	Pensacola, Fla.
81171		*St. p.	Wm. M. Hoag	452.44	431.13	150.0	32.0	5.6			1887	East Portland, Oreg.	Portland, Oreg.
81092		St. a.	William M. Merwin	64.21	35.14	57.8	16.5	4.9	150		1885	Milford, Conn.	New Haven, Conn.
80637		St. p.	Wm. M. Whitney	193.82	148.03	130.0	42.9	6.8			1877	Shadyside, N. J.	Albany, N. Y.
80436		St. a.	William N. Beach	43.04	21.52	66.0	17.0	7.0			1873	Philadelphia, Pa.	New York, N. Y.
26545		St. a.	William O. Brown	56.78	20.62	65.5	17.5	8.2			1862	Buffalo, N. Y.	Do.
81217		St. a.	Wm. P. Congdon	68.95	34.48	75.2	18.0	7.8	150		1889	Camden, N. J.	Georgetown, S. C.
81144		St. a.	William R. McCabe	263.94	176.38	151.6	23.2	8.1	275		1887	Milford, Del.	Philadelphia, Pa.
81056		St. a.	William R. Sheffield	24.55	12.28	58.4	13.2	5.7			1884	Athens, N. Y.	New York, N. Y.
80418		St. a.	Wm. S. Anderson	25.38	13.30	57.4	13.3	5.5	23		1874	Aquackoneck, N. J.	Do.
81297		St. a.	Wm. S. Brusstar	45.22	22.61	63.0	17.2	7.6			1890	Baltimore, Md.	Newark, N. J.
80149		St. a.	Wm. S. Earl	24.88	12.44	55.0	14.8	5.8			1859	Philadelphia, Pa.	Albany, N. Y.
80751		St. a.	Wm. S. McGowan	124.83	66.52	80.3	20.0	8.0			1880	Boston, Mass.	Boston, Mass.
90501		St. a.	Wm. S. Stokley	83.10	83.10	96.5	18.0	8.4	64		1875	Philadelphia, Pa.	Philadelphia, Pa.
80866		St. p.	William T. Hart	971.05	922.50	281.0	42.0	10.4			1881	do	Boston, Mass.
81175		St. e.	William T. Stockton	26.01	16.47	49.8	10.4	3.0			1885	Jacksonville, Fla.	Jacksonville, Fla.
80437	J. P. R. T.	St. shp.	Williamsport	1,283.00	910.39	248.4	37.1	18.3	166		1874	Philadelphia, Pa.	Philadelphia, Pa.
26632		St. a.	Willie	19.75	9.88	54.8	12.0	5.0	42		1866	do	Albany, N. Y.
80102		St. a.	Willie	81.76	35.88	78.0	18.4	9.0			1870	New Brunswick, N. J.	Perth Amboy, N. J.
80974		*St. p.	Willie	72.60	55.94	65.6	15.5	4.5			1883	Seattle, Wash.	Seattle, Wash.
81101		St. a.	Willie	38.47	19.24	56.0	16.0	6.9			1885	Brooklyn, N. Y.	New York, N. Y.
81538		St. a.	Willie	15.75	10.71	40.2	14.0	4.8	50		1896	Philadelphia, Pa.	Philadelphia, Pa.
145392		St. a.	Willie C	16.03	8.93	40.0	12.6	2.3			1884	Harlem, N. Y.	Mobile, Ala.
80317		St. a.	Willie Brown	19.51	10.12	47.0	13.0	6.0			1871	Buffalo, N. Y.	Port Huron, Mich.
26176		St. s.	Willie Welsh	36.75	17.46	66.0	14.6	6.3			1867	Bordentown, N. J.	New York, N. Y.
80884		St. a.	Wilmington	161.55	110.09	122.7	22.5	6.7	250		1882	Philadelphia, Pa.	Wilmington, N. C.
81302		St. s.	Windsor	102.17	67.48	81.5	24.0	8.5			1890	Tottenville, N. Y.	New York, N. Y.
81475		St. a.	Windsor	193.82	140.36	74.4	50.0	4.0			1894	Summersville, N. Y.	Rochester, N. Y.
81413		St. a.	Winfield S. Cahill	54.98	28.19	71.0	18.5	8.0	45		1892	Baltimore, Md.	Baltimore, Md.
81281		*St. p.	Winnifrede	109.78	109.78	120.0	20.0	3.1			1890	Charleston, W. Va.	Wheeling, W. Va.
81199		*St. p.	Winnifred	21.84	21.84	58.0	9.5	3.9			1892	Pittsburg, Pa.	Pittsburg, Pa.
80164		St. a.	Winnie	73.68	36.84	80.0	18.3	8.7			1870	New Brunswick, N. J.	Perth Amboy, N. J.
81419		St. s.	Winnie J	35.06	25.46	93.0	13.0	5.5			1892	Coalgrove, Ohio	Cincinnati, Ohio
80056		St. p.	Winona	609.00	460.96	155.0	33.8	12.4	100		1860	New York, N. Y.	New York, N. Y.
81260		St. s.	Winona	20.94	10.47	47.0	13.2	5.7			1890	Noank, Conn.	Stonington, Conn.
26243		St. a.	Winslow	290.53	186.41	129.0	22.0	17.4	400		1865	Cleveland, Ohio	Port Huron, Mich.
81102		St. s.	Winter Harbor	18.72	9.36	55.0	13.1	4.5	150		1887	Bath, Me.	Bath, Me.
81441		St. a.	Wintthrop	91.28	68.02	76.8	17.6	6.8			1893	Essex, Mass.	Boston, Mass.
81543	K. M. S. H.	St. s.	WINTHROP	352.35	239.60	125.4	26.3	15.0	600		1896	Philadelphia, Pa.	Fall River, Mass.
77004	K. L. D. H.	St. s.	Wisconsin	1,082.01	1,445.01	200.0	38.0	17.5			1891	Wilmington, Del.	New York, N. Y.
10510		St. s.	Wisoma	37.34	18.67	62.7	16.8	6.6			1850	Norwich, Conn.	Do.
80861		St. s.	Wisconsin	1,181.66	1,020.19	203.9	35.1	11.7			1881	Wyandotte, Mich.	Grand Haven, Mich.
81223		St. y.	Wish-ton-wish	13.29	7.71	34.6	10.2	5.4	8		1879	Camden, N. J.	Camden, N. J.
80598		St. y.	Wissabickon	1,619.53	1,423.37	238.2	35.6	14.8	500		1876	Buffalo, N. Y.	Erie, Pa.
26345		St. a.	Witch of the West	23.10	11.55	59.4	13.5	5.0	48		1856	Petty's Island, N. J.	Port Huron, Mich.
81043		St. a.	Wiwurna	98.04	49.02	101.5	19.2	7.5	200		1884	Bath, Me.	Bath, Me.
80076		St. a.	Wizard	139.05	69.53	94.0	23.2	11.4	275		1869	Sau Francisco, Cal.	San Francisco, Cal.
81125		St. a.	Wonder	24.99	18.94	60.5	12.0	5.0			1885	Onedia Lake, N. Y.	New York, N. Y.
81245		St. a.	Wonder	34.57	17.29	58.2	16.8	6.9			1889	Tottenville, N. Y.	Do.
81432		St. a.	Wotan	886.80	712.26	191.5	36.5	13.6			1893	Marine City, Mich.	Buffalo, N. Y.
81244	K. G. H. V.	St. s.	Wrestler	198.58	99.29	115.2	25.5	13.2	490		1889	Boston, Mass.	New Bedford, Mass.
81406		St. a.	WYANDOTTE	320.22	160.11	155.6	35.0	9.0			1892	Wyandotte, Mich.	Detroit, Mich.
80157	J. K. C. R.	St. p.	Wyanoke	2,067.62	1,659.95	238.0	39.5	21.4	1,000		1870	Wilmington, Del.	New York, N. Y.
81182		*St. p.	Wyeth City	255.96	138.96	120.0	21.5	4.8			1888	Chattanooga, Tenn.	Chattanooga, Tenn.
80135		St. a.	Wyoming	350.60	291.80	153.7	28.0	8.5			1870	Detroit, Mich.	Buffalo, N. Y.
81068		St. p.	Wyoming	833.05	541.11	171.0	36.7	13.4			1885	Wilmington, Del.	New York, N. Y.
81150		St. a.	Wyoming	1,052.80	1,739.75	241.0	39.9	14.9			1887	Buffalo, N. Y.	Buffalo, N. Y.
81466		St. a.	Wyona	10.14	6.13	45.0	15.1	3.2			1894	Georgetown, Fla.	Jacksonville, Fla.
81033		St. a.	Wyona	26.57	13.80	58.6	12.0	3.0			1884	North Kingston, R. I.	Newport, R. I.
			X.										
2701		St. a.	X. L	20.45	10.23	47.0	11.5	5.5			1801	Apalachicola, Fla.	Apalachicola, Fla.
2701		St. a.	Xantho	13.19	7.53	41.5	9.2	4.5			1884	Bristol, R. I.	Lake Charles, La.
2701		St. a.	Xiphias	24.40	12.20	53.5	14.5	5.1	40		1894	Noank, Conn.	Stonington, Conn.
			Y.										
27601		*St. p.	Yakima	173.54	173.54	117.6	26.0	6.5			1874	Port Gamble, Wash.	Pt. Townsend, Wash.
27630		St. a.	Yakima	1,986.39	1,657.77	279.0	40.5	20.6		1,850	1837	Cleveland, Ohio	Cleveland, Ohio.

¹ Formerly st. a. { a William O. Brown.
b U. S. Saigon.

² Formerly st. s. The Twin.
³ Formerly st. s. John G. Christopher.

⁴ Formerly st. s. G. W. Geear.
[†] Estimated.

MERCHANT STEAM VESSELS OF THE UNITED STATES—Continued.

Official No.	Signal letters.	Rig.	Name of vessel.	Gross tonnage.	Net tonnage.	Length.	Breadth.	Depth.	Nominal horsepower.	Indicated horsepower.	When built.	Where built.	Home port (where permanent document issues).
						<i>Feet.</i>	<i>Feet.</i>	<i>Feet.</i>					
27638	St. y.	Yale	11.83	5.92	51.0	10.0	5.0	1890	Piermont, N. Y.	New York, N. Y.
27665	St. s.	YALE	3,453.26	2,698.58	371.0	45.0	22.7	1895	Cleveland, Ohio.	Cleveland, Ohio.
27618	St. s.	Yaquina	355.67	252.96	116.5	27.9	11.4	1881	Portland, Oreg.	San Francisco, Cal.
27641	St. s.	Yarrow	43.14	31.83	63.3	15.2	4.9	1890	Porter, Oreg.	Coos Bay, Oreg.
27662	*St. p.	Yazonia	62.84	62.84	95.0	19.8	3.5	1894	Yazoo City, Miss.	Vicksburg, Miss.
115644	J. T. G. K.	St. shp.	Yemassee	1,879.61	1,879.17	228.4	38.0	30.4	500	1879	Philadelphia, Pa.	Philadelphia, Pa.
27617	St. s.	Yeopim	15.71	7.85	61.8	10.0	5.0	1881	Drummonds, N. C.	Edenton, N. C.
27660	K. L. V. M.	St. shp.	YORKTOWN	2,898.28	2,126.19	299.5	40.0	16.8	3,000	1894	Chester, Pa.	New York, N. Y.
27636	St. s.	Youghiogheny	115.57	114.31	115.0	31.0	4.0	1889	Ashtabula, Ohio.	Erie, Pa.
27537	St. s.	Young America	136.00	68.00	101.0	20.2	9.0	1865	Bought of United States.	Perth Amboy, N. J.
27644	St. s.	Young America	24.96	18.01	49.5	13.5	5.0	1891	Poughkeepsie, N. Y.	New York, N. Y.
27650	St. s.	Young America	79.49	42.10	88.0	13.0	4.5	100	1892	Portland, Oreg.	Portland, Oreg.
27639	K. H. N. F.	St. shp.	YUCATAN	3,625.14	2,817.29	336.2	43.2	22.3	2,600	1890	Chester, Pa.	New York, N. Y.
27623	*St. p.	Yukon	20.66	10.33	70.0	18.5	3.5	1883	St. Michaels, Alaska.	Sitka, Alaska.
27628	St. s.	Yukon	29.69	14.85	36.3	13.5	5.5	1886	Seattle, Wash.	Juneau, Alaska.
27647	K. J. S. L.	St. s.	YULU	340.65	208.09	132.0	27.0	8.2	1891	West Bay City, Mich.	Boston, Mass.
27635	K. G. F. N.	St. bge.	Yuma	447.34	369.83	160.5	23.0	8.3	800	1889	Philadelphia, Pa.	Philadelphia, Pa.
27655	St. s.	YUMA	2,194.98	1,828.71	322.8	42.2	18.9	1893	Cleveland, Ohio.	Cleveland, Ohio.
27637	K. G. T. R.	St. shp.	YUMURI	3,496.83	2,332.22	336.2	43.2	22.3	1889	Chester, Pa.	New York, N. Y.
Z.													
28098	St. p.	Z. Sargisson	12.12	6.56	39.0	11.4	5.3	1873	Winneconne, Wis.	Milwaukee, Wis.
28126	*St. p.	Zalus Davis	46.45	46.45	90.0	18.6	3.4	1894	Dubuque, Iowa.	Rock Island, Ill.
28108	St. s.	Zella	13.61	9.66	34.0	7.6	4.0	1886	Rochester, N. Y.	Rochester, N. Y.
28127	St. s.	Zenith	95.81	47.91	83.1	21.5	11.3	1,100	1895	Benton Harbor, Mich.	Duluth, Minn.
28129	St. s.	ZENITH CITY	3,850.49	3,429.06	387.5	48.3	23.3	1,600	1895	Chicago, Ill.	Do.
125966	St. c. bt.	Zenobia	142.99	117.23	93.1	17.9	9.3	1881	Lockport, N. Y.	Buffalo, N. Y.
28074	*St. p.	Zephyr	161.54	109.75	100.0	20.3	4.8	80	1871	Seattle, Wash.	Pt. Townsend, Wash.
28121	St. s.	Zero	24.32	15.64	57.3	13.0	5.3	1891	West Bay City, Mich.	Port Huron, Mich.
28115	*St. p.	Zinfandel	329.15	270.36	125.0	29.5	7.0	90	230	1889	San Francisco, Cal.	San Francisco, Cal.
28107	St. s.	Zingara	24.61	15.92	56.0	10.5	4.2	1884	Redbank, N. J.	New York, N. Y.
28122	St. s.	Ziyara	21.19	10.60	53.2	9.1	6.2	1890	Rome, N. Y.	Suspen. Bridge, N. Y.
28101	St. s.	Zophar Mills	185.49	121.05	120.5	25.2	8.0	1882	Wilmington, Del.	New York, N. Y.
28037	St. s.	Zouave	86.55	43.28	96.5	20.8	8.1	Bought of United States.	Do.
28124	St. y.	Zuleika	14.00	11.68	43.4	9.0	4.6	1893	Gloucester, N. J.	Boston, Mass.

¹ Formerly st. shp. Santo Domingo.² Formerly st. c. bt. C. H. Foots.

PART III.

ALPHABETICAL LIST

OF

IRON AND STEEL VESSELS OF THE UNITED STATES.

(Steel vessels in SMALL CAPITALS.)

ABBREVIATIONS.—Bark, bk.; brig, bg.; barkentine, bkn.; brigantine, bgn.; ship, shp.; schooner, sch.; schooner-barge, *sch.; scow, scow.; sloop, slp.; steamer, side-wheel, st. p.; steamer, stern-wheel, *st. p.; steamer, screw, st. s.; steam barge, st. bga.; steam yacht, st. y.

Official No.	Signal letters.	Rig or class.	Name of vessel.	Gross tonnage.	Net tonnage.	Length.	Breadth.	Depth.	When built.	Where built.	Home port (where permanent document issues).
			A.			<i>Feet.</i>	<i>Feet.</i>	<i>Feet.</i>			
106518		St. a.	A. C. Rose	150.09	75.05	100.0	22.0	9.6	1888	Philadelphia, Pa.	Baltimore, Md.
106834	K. J. P. S.	St. bga.	A. D. THOMPSON	1,399.85	1,075.00	265.0	38.0	24.0	1891	West Superior, Wis.	Buffalo, N. Y.
1065		*St. p.	A. P. Hurt	140.11	140.11	118.0	18.0	6.0	1860	Wilmington, Del.	Wilmington, N. C.
30061		Bge.	A. R. Co. NO. 78	342.26	332.53	143.2	22.8	11.1	1895	Elizabeth, N. J.	Philadelphia, Pa.
105235	J. M. B. P.	St. a.	Acapulco	2,572.38	1,759.24	290.0	40.0	20.0	1873	Wilmington, Del.	New York, N. Y.
106591		St. shp.	ACTIVE	173.81	86.91	100.0	22.5	12.5	1888	San Francisco, Cal.	San Francisco, Cal.
106145	K. B. D. J.	St. shp.	Advance	2,604.57	1,902.46	295.0	38.4	23.4	1883	Chester, Pa.	New York, N. Y.
120730		St. y.	ZOLIUS	14.57	7.29	55.0	8.7	4.3	1888	City Island, N. Y.	Chicago, Ill.
107206	K. M. N. T.	St. y.	ALBEN	151.33	71.17	119.0	20.0	10.2	1896	Chester, Pa.	New York, N. Y.
75574	J. N. P. H.	*Sch.	Alabama	1,427.17	1,382.63	243.3	38.0	16.2	1873	Wilmington, Del.	Do.
106995		St. a.	ALABAMA	1,938.81	1,370.97	293.8	54.0	16.0	1893	Sparrows Point, Md.	Baltimore, Md.
106184	K. B. M. L.	St. shp.	Alameda	3,158.23	1,939.10	314.0	41.0	17.3	1883	Philadelphia, Pa.	San Francisco, Cal.
106198	K. B. Q. R.	St. shp.	Alamo	2,942.85	2,236.54	329.0	40.5	21.5	1883	Chester, Pa.	New York, N. Y.
105135		St. a.	Alaska	1,288.06	1,147.92	212.6	32.0	13.9	1871	Buffalo, N. Y.	Erie, Pa.
105908		St. p.	Albany	1,415.42	919.63	314.0	40.0	10.1	1860	Wilmington, Del.	New York, N. Y.
106246		St. p.	Albany	1,059.59	825.97	193.5	36.0	13.3	1883	Newburg, N. Y.	Do.
92543	K. L. S. P.	St. y.	ALBATROSS	74.73	42.50	100.2	16.1	8.2	1893	Wilmington, Del.	Do.
107148		St. a.	ALBERT F. DEWRY	134.23	67.12	91.8	19.0	8.4	1895	Newport News, Va.	Key West, Fla.
106453		St. a.	Albert N. Hughes	92.80	46.40	83.3	19.1	8.2	1887	Philadelphia, Pa.	Philadelphia, Pa.
106827		Zip. y.	Alborak	24.43	23.21	53.6	14.3	9.0	1891	Boston, Mass.	Boston, Mass.
107183		St. y.	Alcedo	93.60	53.41	108.6	16.1	8.7	1895	South Boston, Mass.	Philadelphia, Pa.
106579		St. a.	ALERT	15.98	7.99	50.1	11.8	5.4	1888	New Orleans, La.	New Orleans, La.
107227		St. a.	ALERT	102.48	69.69	71.4	17.0	6.2	1896	Buffalo, N. Y.	Buffalo, N. Y.
105692		St. a.	Alexander Jones	134.08	69.37	106.0	23.0	11.2	1877	Baltimore, Md.	Wilmington, N. C.
106938	K. L. H. D.	St. a.	AL FOSTER	824.46	498.40	213.0	32.0	15.0	1892	Wilmington, Del.	New York, N. Y.
105147		St. a.	Alfred and Edwin	102.91	70.61	99.0	21.6	7.7	1872	Philadelphia, Pa.	Newark, N. J.
105955	J. R. P. T.	St. shp.	ALGERS	2,294.44	1,788.25	281.0	38.1	20.2	1876	Wilmington, Del.	New Orleans, La.
106774	K. H. N. P.	St. shp.	ALGONQUIN	2,832.66	2,257.88	276.0	43.0	19.0	1890	Philadelphia, Pa.	New York, N. Y.
106748	K. J. F. L.	St. y.	ALICIA	301.89	195.89	160.0	24.0	13.5	1890	Wilmington, Del.	Do.
106019	J. V. M. G.	St. shp.	Alleghany	2,014.42	1,433.08	250.0	38.5	16.6	1881	Philadelphia, Pa.	Baltimore, Md.
107082		St. y.	ALIBENE	17.17	10.13	59.2	8.4	3.0	1891	Pittsburg, Pa.	Louisville, Ky.
106443	K. D. N. C.	St. shp.	Alliance	2,995.18	2,205.38	303.0	42.1	15.0	1886	Chester, Pa.	New York, N. Y.
1484		Bge.	Alliance	313.11	313.11	151.4	23.8	9.5		Bought of United States	Philadelphia, Pa.
106784	K. H. L. C.	St. a.	ALMY	364.75	213.99	170.5	24.0	12.4	1890	Wilmington, Del.	New York, N. Y.
106036		St. a.	Alpha	86.64	43.32	77.1	19.4	13.0	1881	Chicago, Ill.	Chicago, Ill.
115833		St. a.	Alpha	43.38	21.69	57.2	15.6	8.3	1882	Buffalo, N. Y.	Buffalo, N. Y.
106775		St. p.	Alpha	354.88	241.76	123.5	36.8	6.8	1890	Matthews Bluff, Ga.	Savannah, Ga.
106574	K. F. H. Q.	St. a.	Alsenborn	508.14	408.43	163.5	23.6	8.8	1888	Baltimore, Md.	Baltimore, Md.
105485		St. a.	Altoona	63.62	31.81	77.2	16.1	9.0	1875	Camden, N. J.	Philadelphia, Pa.
107034		St. a.	ALVA	2,419.98	2,000.92	324.2	42.0	19.6	1893	Cleveland, Ohio	Cleveland, Ohio.
105218		St. a.	Amanda Powell	38.18	19.09	65.5	15.6	6.9	1873	Kaighns Point, N. J.	Wilmington, Del.
106938	K. J. F. B.	St. a.	AMERICA	2,171.27	1,748.55	274.7	42.2	13.0	1889	Buffalo, N. Y.	Buffalo, N. Y.
107140		St. p.	America	818.21	667.98	156.0	36.6	13.3	1895	Chester, Pa.	New York, N. Y.
107175		Sch. y.	AMORITA	69.02	62.12	69.0	20.0	15.6	1895	Wilmington, Del.	Wilmington, Del.
106926		St. a.	ANIPASTE	1,573.61	1,256.28	266.9	38.1	17.9	1892	Cleveland, Ohio	Marquette, Mich.
107205		St. a.	ANGELINA	18.45	9.73	51.0	12.0	4.5	1896	Newburg, N. Y.	Albany, N. Y.

†Composite.

LIST OF IRON AND STEEL VESSELS OF THE UNITED STATES—Continued.

Official No.	Signal letters.	Rig or class.	Name of vessel.	Gross tonnage.	Net tonnage.	Length.	Breadth.	Depth.	When built.	Where built.	Home port (where permanent document issues).
106003		St. a.	Angle and Nellie	45.10	34.20	Feet. 64.5	Feet. 16.9	Feet. 6.5	1882	Wilmington, Del.	Brunswick, Ga.
91079		St. p.	Angler	409.83	299.48	166.5	28.0	8.8	1878	do.	New York, N. Y.
107189	K. M. J. T.	St. y.	Anita	232.69	158.23	158.5	21.7	10.7	1895	Baltimore, Md.	Do.
106693		St. p.	Annapolis	877.81	483.81	202.5	65.2	14.3	1889	do.	Baltimore, Md.
105474		St. a.	Anne Arundel	20.24	13.77	55.6	10.0	4.0	1874	do.	Do.
105916	J. T. S. M.	Bk.	Annie Johnson	997.35	947.49	212.1	34.1	21.6	1872	Harrington, England	San Francisco, Cal.
107008		St. s.	Anthony Groves, jr.	605.33	482.09	199.2	23.2	8.6	1893	Philadelphia, Pa.	Philadelphia, Pa.
106802		St. p.	Apalachee	161.90	161.90	135.0	28.0	6.0	1891	Wheeling, W. Va.	New Haven, Conn.
107043	K. L. R. W.	St. y.	Aquila	65.23	36.42	89.0	15.2	8.1	1893	South Boston, Mass.	New York, N. Y.
105254		St. s.	Arabia	1,395.48	1,202.81	221.8	34.5	14.2	1873	Buffalo, N. Y.	Buffalo, N. Y.
106352	K. D. B. H.	St. s.	ARAGO	947.17	739.71	200.0	30.0	16.0	1885	San Francisco, Cal.	San Francisco, Cal.
107228		St. s.	ARAGON	1,450.09	1,072.28	247.7	42.6	14.5	1896	Wyandotte, Mich.	Cleveland, Ohio.
105749	J. S. R. V.	St. shp.	Aranzas	1,156.78	678.73	241.0	35.5	16.5	1877	Wilmington, Del.	New Orleans, La.
107139	K. M. D. R.	Bkn.	Archer	900.14	855.14	183.2	31.6	11.1	1876	Sunderland, England	San Francisco, Cal.
105876		St. p.	Arctic	394.00	284.31	145.0	30.0	7.8	1879	Wilmington, Del.	Camden, N. J.
106046	K. G. S. D.	St. s.	Arcus	170.68	85.34	112.7	22.0	11.3	1882	Camden, N. J.	New York, N. Y.
106741		St. s.	Argus	153.16	90.71	96.5	21.0	6.6	1862	New York, N. Y.	Baltimore, Md.
1734		St. s.	Ariadne	22.19	11.19	55.8	11.4	6.6	1868	Buffalo, N. Y.	Cairo, Ill.
970		St. p.	Ariel	493.82	371.66	180.9	29.0	8.7	1858	Wilmington, Del.	Richmond, Va.
107029	K. L. R. M.	Sch. y.	ARIEL	101.17	96.12	79.6	21.6	13.9	1893	do.	New York, N. Y.
293	H. B. M. G.	St. s.	Aries	832.02	832.02	196.0	27.6	15.9	1862	Sunderland, England	Boston, Mass.
106247	K. C. D. J.	St. s.	Aries	114.73	57.37	89.5	20.1	9.0	1884	Philadelphia, Pa.	New London, Conn.
107155		St. p.	ARROW	365.15	182.58	163.3	28.0	9.5	1893	Wyandotte, Mich.	Sandusky, Ohio.
107005		St. s.	ARTHUR ORR	2,329.75	1,972.83	286.0	41.3	21.3	1885	Chicago, Ill.	Chicago, Ill.
105754		St. s.	Arundell	339.39	257.42	166.6	26.5	10.7	1878	Buffalo, N. Y.	Detroit, Mich.
106629		St. s.	Aaa W. Hughes	106.54	53.27	84.8	19.0	9.0	1840	Philadelphia, Pa.	Philadelphia, Pa.
107200		St. s.	ASHBOURNE	115.10	78.27	88.2	21.0	10.2	1895	do.	Do.
106804	K. J. C. M.	St. s.	Asher J. Hudson	136.24	68.12	92.0	21.0	10.0	1891	Camden, N. J.	Do.
106500		St. s.	Assistance	100.29	50.15	80.7	19.0	9.6	1888	do.	New York, N. Y.
106616		St. s.	ASTRAL	128.16	64.08	91.0	22.2	9.7	1830	Newburg, N. Y.	Do.
106713	K. B. J. W.	St. y.	Atlanta	568.47	284.24	228.5	26.4	15.2	1883	Philadelphia, Pa.	Perth Amboy, N. J.
106731	K. H. C. S.	St. s.	Atkins Hughes	115.83	57.92	88.7	19.0	10.2	1890	do.	Do.
107216	K. M. Q. D.	St. s.	ATLANTA	2,094.50	1,899.39	225.3	42.1	14.2	1896	do.	Alexandria, Va.
105883		St. p.	Atlantic	451.59	298.96	146.2	30.0	7.9	1880	do.	Camden, N. J.
106348		St. p.	Atlantic	930.03	736.82	190.0	38.0	13.3	1885	Brooklyn, N. Y.	New York, N. Y.
126185		St. p.	Atlantic City	422.13	326.74	145.0	30.0	9.0	1883	Wilmington, Del.	Camden, N. J.
106156	K. D. Q. B.	Sch.	Atlas	1,723.77	1,702.94	254.0	40.5	24.3	1879	Liverpool, England	Boston, Mass.
107186		Sch.	AURANIA	3,113.26	2,999.15	352.0	44.2	21.9	1895	Chicago, Ill.	Cleveland, Ohio.
107010	K. L. Q. N.	St. y.	AU REVOIR	342.66	212.00	145.6	23.6	12.6	1893	Wilmington, Del.	Wilmington, Del.
106751	K. H. F. S.	St. shp.	Australia	2,755.25	1,937.89	376.9	37.4	26.3	1875	Glasgow, Scotland	San Francisco, Cal.
106543		St. p.	Avalon	600.71	462.97	191.0	31.0	9.0	1888	Wilmington, Del.	Baltimore, Md.
B.											
8556		St. s.	B. D. Wood	151.53	75.77	91.4	21.0	10.8	1892	Philadelphia, Pa.	Pittsburg, Pa.
8045		St. p.	B. S. Ford	417.63	318.79	164.5	27.2	8.5	1877	Wilmington, Del.	Baltimore, Md.
3348		St. s.	Balboa	79.75	48.85	98.0	14.2	7.5	1846	San Francisco, Cal.	New York, N. Y.
3413	K. L. D. S.	St. y.	BALLYMENA	145.05	72.53	134.7	17.8	11.5	1888	Bristol, R. I.	Newport, R. I.
3181		St. p.	Balto	398.87	289.18	145.0	30.0	7.8	1881	Wilmington, Del.	Camden, N. J.
3634		St. s.	BAL TIC	72.73	36.37	72.0	17.0	8.1	1894	Philadelphia, Pa.	Philadelphia, Pa.
3207		St. p.	Baltimore	1,007.18	796.57	192.0	36.0	12.5	1882	Wilmington, Del.	New York, N. Y.
3584		St. s.	BALTIMORE	177.18	88.59	105.3	22.1	10.5	1893	Sparrows Point, Md.	Baltimore, Md.
3501		Slp. y.	Barbara	21.51	20.44	57.3	13.0	9.5	1891	South Boston, Mass.	Marblehead, Mass.
2813		St. s.	Baton Rouge Belle	39.62	19.81	65.0	15.5	7.0	1871	Pittsburg, Pa.	St. Louis, Mo.
3141	K. G. S. F.	St. s.	Belle Haven	138.56	76.52	108.4	22.0	9.4	1881	Philadelphia, Pa.	New York, N. Y.
19900		St. p.	Belle Haven	362.63	309.13	161.5	47.2	7.7	1857	Wilmington, Del.	Washington, D. C.
2722		St. s.	Benefactor	843.55	637.79	173.0	36.0	18.4	1870	Chester, Pa.	Philadelphia, Pa.
3418		St. s.	BERGEN	1,116.67	743.35	200.4	37.0	16.6	1888	Newburg, N. Y.	New York, N. Y.
2905	J. P. Q. V.	St. shp.	Berks	565.19	376.75	189.0	29.0	14.4	1874	Chester, Pa.	Philadelphia, Pa.
3175	J. V. N. R.	St. shp.	Berkshire	2,014.42	1,433.08	250.0	38.5	16.6	1881	Philadelphia, Pa.	Baltimore, Md.
3460	K. G. W. L.	St. p.	Bernard	908.36	625.82	231.2	26.2	21.1	1870	Liverpool, England	Boston, Mass.
3139		St. s.	Bessie	99.59	99.59	122.7	24.4	3.6	1876	St. Louis, Mo.	Brownsville, Tex.
3189		St. p.	Beverly	439.88	318.20	145.0	30.0	7.0	1882	Wilmington, Del.	Camden, N. J.
3079		St. s.	Blanche	94.24	47.12	83.0	17.9	10.0	1878	Philadelphia, Pa.	Wilmington, N. C.
3449	K. G. Q. M.	St. shp.	Bluefields	485.36	355.32	208.5	24.0	12.7	1866	Greenock, Scotland	Philadelphia, Pa.
3314	K. D. B. G.	St. s.	Bolivar	234.43	117.22	127.1	23.2	9.6	1885	Philadelphia, Pa.	New York, N. Y.
3140		St. s.	Boston	1,829.52	1,669.90	263.2	36.0	15.4	1880	Wyandotte, Mich.	Buffalo, N. Y.
3420	K. H. M. J.	St. s.	Bowlen	776.60	382.30	199.5	27.1	19.8	1846	Bowling, Scotland	Boston, Mass.
3318		St. s.	Brandywine	407.82	215.27	177.5	25.1	8.5	1885	Wilmington, Del.	Wilmington, Del.
3467	K. J. F. C.	St. s.	BIAZIL	2,186.97	1,655.03	276.1	40.0	21.6	1890	Buffalo, N. Y.	Buffalo, N. Y.
3120	J. T. R. S.	St. shp.	Breakwater	1,065.27	793.87	201.0	30.0	19.3	1890	Chester, Pa.	New Orleans, La.
3523		St. s.	BREMEN	1,252.95	822.91	219.0	40.2	16.6	1891	Newburg, N. Y.	New York, N. Y.
3447		St. s.	Brinton	103.73	51.87	83.0	19.6	8.2	1889	Philadelphia, Pa.	Perth Amboy, N. J.
3602		St. s.	Bristol	48.49	24.25	59.0	16.0	6.6	1893	do.	Philadelphia, Pa.
3493		St. s.	BRITON	2,348.43	1,875.23	296.2	40.4	21.1	1891	Cleveland, Ohio	Cleveland, Ohio.
3581		St. s.	Brigantine	67.88	44.32	86.0	18.0	4.8	1893	Philadelphia, Pa.	Philadelphia, Pa.
3231		St. s.	Britannia	66.08	33.04	76.6	16.6	7.8	1883	Baltimore, Md.	Charleston, S. C.

†Composite.

LIST OF IRON AND STEEL VESSELS OF THE UNITED STATES—Continued.

Official No.	Signal letters.	Rig or class.	Name of vessel.	Gross tonnage.	Net tonnage.	Length.	Breadth.	Depth.	When built.	Where built.	Home port (where permanent document issues).
						Feet.	Feet.	Feet.			
8427		St. a.	Britannia.....	135.27	67.64	96.4	20.6	10.0	1889	Philadelphia, Pa.	Baltimore, Md.
8455	K. G. T. C.	St. s.	Brixham.....	626.68	400.70	183.0	27.1	14.2	1885	Sunderland, England	Perth Amboy, N. J.
8313		St. p.	Brooklyn.....	930.03	736.82	190.0	36.0	13.3	1885	Brooklyn, N. Y.	New York, N. Y.
2572		St. s.	Bruce.....	118.01	59.01	95.0	21.2	8.3	1887	Philadelphia, Pa.	Philadelphia, Pa.
2735		St. p.	Burlington.....	248.72	248.76	161.7	28.3	10.2	1869	do.	New York, N. Y.
C.											
126401		St. a.	C. C. Clarke.....	150.45	75.23	93.6	22.0	10.0	1866	Camden, N. J.	New York, N. Y.
126935		*St. p.	C. U. Shepard.....	25.43	12.72	52.0	18.6	3.3	1892	Jacksonville, Fla.	Cedar Keys, Fla.
127098		St. s.	C. S. C. CO. ALPHA.....	132.23	85.08	88.8	18.0	9.0	1895	Cleveland, Ohio	Cleveland, Ohio.
126776		St. a.	CADILLAC.....	1,263.54	1,068.17	230.0	37.2	15.3	1892	South Chicago, Ill.	Marquette, Mich.
126813		St. y.	CAIMAN.....	189.56	133.02	130.0	24.5	5.5	1891	Wilmington, Del.	New York, N. Y.
126420		St. a.	Cambria.....	1,878.10	1,377.33	280.0	40.0	20.0	1887	Cleveland, Ohio	Cleveland, Ohio.
125938		St. s.	Camilla.....	40.21	20.11	68.0	16.2	7.6	1877	Baltimore, Md.	Baltimore, Md.
127774	K. M. G. W.	St. a.	CAPE ANN.....	718.52	597.50	171.6	28.0	14.2	1895	Philadelphia, Pa.	Boston, Mass.
126278	K. C. W. F.	St. p.	Cape Charles.....	940.83	648.68	252.5	36.1	13.0	1885	Wilmington, Del.	New Orleans, La.
4992		St. s.	Capt. Thomas A. P. Champlin.....	24.50	12.25	54.7	13.4	5.8	1862	Camden, N. J.	Baltimore, Md.
126576	K. G. M. T.	St. shp.	Caracas.....	2,584.38	1,775.46	283.6	40.2	20.5	1889	Philadelphia, Pa.	Wilmington, Del.
126647	K. H. F. W.	St. a.	Carbouero.....	361.60	180.80	134.5	25.5	15.3	1890	Camden, N. J.	New York, N. Y.
126946		Slp. y.	CAROLINA.....	27.48	26.11	53.6	13.0	6.7	1893	South Boston, Mass.	Do.
25792		St. s.	Carolina.....	30.65	19.60	65.7	14.2	4.3	1867	Richmond, Va.	Norfolk, Va.
127006		St. p.	CARRIER.....	1,749.23	1,386.37	280.3	44.0	10.0	1892	Newburg, N. Y.	New Orleans, La.
126610		St. a.	CASALIA.....	2,512.53	1,840.90	292.5	40.6	21.6	1890	Cleveland, Ohio	Cleveland, Ohio.
136019		St. p.	CASTLETON.....	1,587.21	1,157.13	244.8	61.0	13.9	1888	Baltimore, Md.	New York, N. Y.
125552		St. a.	Catharine.....	60.97	30.49	74.6	18.0	8.0	1876	Philadelphia, Pa.	Beaufort, S. C.
126028		St. s.	Cecilia.....	98.31	49.16	92.2	20.0	8.6	1882	Camden, N. J.	Charleston, S. C.
5753	K. M. G. Q.	*Sch.	Centipede.....	406.01	389.16	169.0	29.6	11.5	1869	Chester, Pa.	Philadelphia, Pa.
126994		St. s.	CENTURION.....	3,401.81	2,728.48	390.0	45.2	21.9	1893	West Bay City, Mich.	Port Huron, Mich.
125904		St. p.	Cepheus.....	882.03	578.39	213.6	32.4	11.5	1881	Chester, Pa.	New York, N. Y.
125903	J. V. G. N.	St. p.	Cetus.....	847.88	580.73	313.3	32.0	10.6	1881	Philadelphia, Pa.	Do.
125768	J. T. N. B.	St. shp.	Chalmette.....	2,982.96	1,931.03	321.2	42.2	21.3	1879	do.	New Orleans, La.
4998		St. a.	Champion.....	53.61	26.81	64.0	17.0	7.0	1860	Wilmington, Del.	Philadelphia, Pa.
126621		St. p.	Charles Macalester.....	624.68	462.53	195.0	30.0	10.6	1890	do.	Washington, D. C.
126381		St. a.	Charles A. Schultz.....	25.11	16.11	54.5	15.2	5.2	1886	Newburg, N. Y.	Albany, N. Y.
126191	K. C. D. M.	St. a.	Charles F. Mayer.....	1,218.30	885.06	236.5	37.0	18.5	1884	Wilmington, Del.	Baltimore, Md.
126597	K. G. P. Q.	St. shp.	Charlotte.....	1,746.53	1,197.89	228.9	38.0	22.0	1889	Philadelphia, Pa.	Do.
126487		St. p.	CHATEAUGAY.....	742.75	576.75	196.0	29.7	9.4	1888	Shelburne, Vt.	Burlington, Vt.
126269	K. C. V. M.	St. shp.	Chatham.....	2,728.58	1,909.26	265.4	40.0	15.6	1885	Philadelphia, Pa.	Baltimore, Md.
126676	J. W. R. L.	St. shp.	Chattahoochee.....	2,678.35	1,887.56	280.0	40.7	15.8	1882	Chester, Pa.	Savannah, Ga.
126966		St. a.	Chauncey M. Depew.....	133.90	66.95	90.0	22.3	10.5	1890	Newburg, N. Y.	New York, N. Y.
126495		St. a.	Chemung.....	2,615.30	1,943.34	325.7	41.2	14.8	1888	Buffalo, N. Y.	Buffalo, N. Y.
126391	K. D. N. P.	St. shp.	Cherokee.....	2,556.73	1,966.87	264.0	43.0	18.8	1886	Philadelphia, Pa.	New York, N. Y.
126510		*St. p.	CHEROKEE.....	631.20	631.20	216.4	33.9	5.4	1888	Dubuque, Iowa	St. Louis, Mo.
126102		St. p.	Chicago.....	1,066.35	795.74	192.0	36.0	12.5	1883	Wilmington, Del.	New York, N. Y.
126309		St. a.	Chicago.....	84.54	44.27	82.7	19.0	9.2	1885	Camden, N. J.	Baltimore, Md.
127078		St. a.	CHILL.....	2,584.33	1,845.27	320.5	42.0	21.8	1895	Cleveland, Ohio	Buffalo, N. Y.
5972		St. s.	China.....	1,239.46	931.61	210.0	32.6	14.0	1871	Buffalo, N. Y.	Buffalo, N. Y.
126990		St. p.	Chinoteague.....	143.47	110.19	100.0	21.0	5.8	1893	Wilmington, Del.	Philadelphia, Pa.
126874		St. a.	CHOCTAW.....	1,573.61	1,256.28	266.9	38.1	17.9	1892	Cleveland, Ohio	Marquette, Mich.
125363		St. p.	Chowan.....	458.88	394.70	150.0	28.5	8.2	1875	Wilmington, Del.	Baltimore, Md.
126952		St. a.	CHRISTOPHER COLUMBUS.....	1,511.05	945.95	362.0	42.0	24.0	1893	Superior, Wis.	Marquette, Mich.
126803		St. a.	CINCINNATI.....	1,255.63	927.07	193.2	46.5	15.4	1891	Elizabeth, N. J.	New York, N. Y.
126787		St. a.	CISCOB.....	15.96	8.29	44.7	12.8	4.7	1891	Cleveland, Ohio	Cleveland, Ohio.
126974		St. p.	CITY OF ALPENA.....	1,735.51	1,282.40	266.2	69.8	13.4	1893	Wyandotte, Mich.	Detroit, Mich.
125868	J. V. B. F.	St. shp.	City of Augusta.....	2,869.64	1,929.28	302.0	40.0	17.0	1880	Chester, Pa.	Savannah, Ga.
127131		St. a.	CITY OF BANGOR.....	3,690.90	2,676.38	372.5	44.8	23.5	1896	West Bay City, Mich.	Port Huron, Mich.
126512	K. F. H. M.	St. shp.	City of Birmingham.....	3,066.10	2,352.19	301.0	42.5	16.7	1888	Chester, Pa.	Savannah, Ga.
127132		St. p.	CITY OF BUFFALO.....	2,398.27	1,262.83	238.3	75.0	17.0	1896	Wyandotte, Mich.	Cleveland, Ohio.
125256		St. p.	City of Chelsea.....	594.48	258.80	148.0	29.0	9.8	1874	Wilmington, Del.	Boston, Mass.
126493		St. s.	City of Chester.....	611.90	3.74	185.5	24.0	9.0	1888	do.	Wilmington, Del.
126627		St. p.	CITY OF CHICAGO.....	1,164.07	737.45	226.0	34.0	13.0	1890	West Bay City, Mich.	Grand Haven, Mich.
126333		St. p.	CITY OF CLEVELAND.....	1,923.95	1,324.49	272.0	40.6	14.6	1886	Wyandotte, Mich.	Detroit, Mich.
126546		St. p.	CITY OF DETROIT.....	1,919.27	1,454.00	286.6	40.8	14.0	1889	do.	Do.
127055	K. M. C. Q.	St. lga.	CITY OF EVERETT.....	2,504.33	1,858.20	346.0	42.1	13.7	1894	Everett, Wash.	Port Townsend, Wash.
126081		St. p.	City of Jacksonville.....	459.85	395.75	160.5	32.5	6.6	1882	Wilmington, Del.	New York, N. Y.
126214	K. G. R. M.	St. s.	City of Kingston.....	1,117.40	697.96	246.0	33.5	12.5	1884	do.	Port Townsend, Wash.
5273	H. T. M. L.	St. p.	City of Lawrence.....	1,678.06	1,351.03	243.0	62.5	11.9	1867	do.	New London, Conn.
127035	K. L. W. V.	St. s.	CITY OF LOWELL.....	2,975.04	1,877.28	332.3	49.7	17.7	1894	Bath, Me.	Do.
125621	J. S. P. T.	St. shp.	City of Macon.....	2,092.80	1,447.07	257.3	38.7	16.0	1877	Chester, Pa.	Savannah, Ga.
126958		St. p.	City of Mackinac.....	1,749.65	1,277.86	266.0	69.2	13.4	1893	Wyandotte, Mich.	Detroit, Mich.
125956		St. p.	City of Milwaukee.....	1,148.72	871.59	239.7	33.8	12.8	1881	do.	Grand Haven, Mich.
125736		St. p.	City of Newburgh.....	418.86	301.29	133.0	29.5	10.8	1879	Newburg, N. Y.	New York, N. Y.
125204	J. N. T. F.	St. shp.	City of Panama.....	1,490.24	1,046.31	250.0	36.0	20.2	1873	Chester, Pa.	Do.
125664	J. S. W. K.	St. shp.	City of Para.....	3,532.25	2,504.88	345.0	38.6	19.9	1878	do.	Do.
125285	J. P. N. F.	St. shp.	City of Peking.....	5,079.62	3,128.99	498.0	47.0	19.5	1874	do.	Do.
126507		St. p.	City of Portsmouth.....	457.55	308.95	145.1	30.1	10.1	1888	Wilmington, Del.	Norfolk, Va.

†Composite.

LIST OF IRON AND STEEL VESSELS OF THE UNITED STATES—Continued.

Official No.	Signal letters.	Rig or class.	Name of vessel.	Gross tonnage.	Net tonnage.	Length.	Breadth.	Depth.	When built.	Where built.	Home port (where permanent document issues).
125979	J. V. R. N.	St. shp.	City of Puebla	2, 023. 88	1, 712. 96	320. 6	38. 6	16. 6	1881	Philadelphia, Pa.	Portland, Oreg.
126560	St. p.	City of Reading	576. 53	445. 22	145. 0	30. 1	11. 1	1889	Wilmington, Del.	Camden, N. J.
125640	J. S. W. B.	St. shp.	City of Rio de Janeiro	3, 548. 30	2, 275. 45	345. 0	38. 6	19. 9	1878	Chester, Pa.	New York, N. Y.
125040	J. L. P. S.	St. shp.	City of San Antonio	1, 604. 98	1, 204. 04	228. 6	36. 3	20. 0	1872do.....	Do.
126635	K. H. L. J.	St. shp.	City of Seattle	1, 411. 05	912. 73	244. 6	40. 0	15. 0	1890	Philadelphia, Pa.	Port Townsend, Wash.
125470	J. R. M. P.	St. shp.	City of Sidney	3, 016. 76	1, 965. 83	339. 0	40. 2	20. 5	1875	Chester, Pa.	New York, N. Y.
126738	St. p.	CITY OF TOLEDO	1, 003. 88	654. 11	212. 0	31. 7	12. 8	1891	Toledo, Ohio	Detroit, Mich.
126241	K. C. P. L.	St. shp.	City of Topeka	1, 057. 29	746. 62	198. 0	35. 2	18. 0	1884	Chester, Pa.	Portland, Oreg.
125625	J. S. R. H.	St. shp.	City of Washington	2, 683. 49	1, 743. 59	300. 5	38. 4	19. 2	1877do.....	New York, N. Y.
125941	J. V. L. M.	St. p.	City of Worcester	2, 489. 85	1, 921. 83	328. 0	46. 0	14. 5	1881	Wilmington, Del.	New London, Conn.
126195	K. C. G. L.	Shp.	Clarence S. Bement	1, 998. 73	1, 898. 79	268. 4	42. 2	23. 4	1884	Philadelphia, Pa.	Philadelphia, Pa.
126520	St. y.	CLIFTON	153. 86	114. 02	101. 0	16. 1	8. 6	1888	Chester, Pa.	New York, N. Y.
126481	J. C. M. V.	Slp.	Clinton	46. 48	44. 16	58. 4	22. 2	4. 6	1888	Marushook, Pa.	Philadelphia, Pa.
5456	St. p.	Clinton	1, 187. 11	717. 59	220. 0	34. 5	18. 2	1862	Wilmington, Del.	New Orleans, La.
5001	St. s.	Clyde	56. 02	28. 01	70. 0	16. 1	9. 0	1862	Philadelphia, Pa.	New West, Fla.
126086	St. p.	Clyde	121. 20	121. 20	125. 0	19. 0	4. 0	1870	Dubuque, Iowa	St. Paul, Minn.
126886	St. s.	CODORUS	2, 165. 67	1, 802. 08	275. 5	40. 1	26. 0	1892	Buffalo, N. Y.	Erie, Pa.
126642	St. s.	COLGATE HOYT	2, 152. 88	1, 008. 36	276. 5	36. 1	18. 6	1890	Duluth, Minn.	Buffalo, N. Y.
126548	St. s.	COLLIS	205. 53	102. 77	110. 0	23. 0	13. 0	1889	San Francisco, Cal.	San Francisco, Cal.
125999	J. M. S. K.	St. shp.	Colon	2, 685. 75	1, 843. 50	392. 0	40. 0	20. 3	1893	Chester, Pa.	New York, N. Y.
126956	K. L. Q. P.	Sch. y.	COLONIA	136. 22	129. 41	104. 3	24. 0	16. 4	1873	Bristol, R. I.	Do.
125477	St. p.	Col. Thomas A. Scott	164. 46	82. 23	130. 6	21. 0	8. 0	1875	Philadelphia, Pa.	Philadelphia, Pa.
126983	St. s.	Col. John F. Gaynor	153. 05	76. 53	91. 5	21. 0	10. 4	1893do.....	New York, N. Y.
125734	J. T. K. C.	St. shp.	Colorado	2, 764. 84	2, 022. 36	306. 0	39. 6	21. 6	1879	Chester, Pa.	Do.
126284	St. p.	Colorado	833. 05	541. 11	171. 0	36. 7	13. 4	1885	Wilmington, Del.	Do.
125507	St. p.	Columbia	663. 66	535. 88	220. 0	34. 0	7. 2	1876do.....	Philadelphia, Pa.
125614	St. p.	Columbia	388. 74	284. 79	141. 0	30. 0	7. 7	1877do.....	Camden, N. J.
126786	St. p.	Columbia	588. 96	459. 40	148. 0	48. 0	12. 0	1891	Baltimore, Md.	Washington, D. C.
125801	J. T. Q. R.	St. shp.	Columbia	2, 721. 89	1, 746. 14	309. 0	38. 5	14. 4	1880	Chester, Pa.	Portland, Oreg.
126848	K. L. F. W.	St. shp.	COLUMBIA	3, 616. 27	2, 337. 45	327. 0	45. 0	18. 4	1892do.....	New York, N. Y.
127018	K. L. V. B.	St. y.	COLUMBIA	380. 01	190. 01	189. 0	23. 0	14. 6	1894	Philadelphia, Pa.	Do.
127069	St. p.	Columbia	810. 29	660. 06	158. 0	36. 6	13. 3	1895	Chester, Pa.	Do.
127116	St. s.	COLUMBIA	84. 11	57. 19	77. 0	18. 0	9. 0	1896	Philadelphia, Pa.	Philadelphia, Pa.
126316	K. D. F. C.	St. shp.	Comal	2, 934. 53	2, 251. 16	320. 0	42. 8	21. 5	1885	Chester, Pa.	New York, N. Y.
126888	St. y.	COMANCHR	357. 21	190. 01	172. 3	25. 0	12. 7	1892	Cleveland, Ohio	Cleveland, Ohio.
127111	K. M. L. R.	St. shp.	COMANCHR	3, 202. 44	2, 073. 22	300. 0	46. 0	18. 9	1895	Philadelphia, Pa.	New York, N. Y.
126465	K. G. J. C.	St. y.	COMFORT	86. 57	55. 08	102. 1	23. 5	6. 7	1887	Baltimore, Md.	Baltimore, Md.
4996	St. s.	Com. S. F. Dupont	94. 66	47. 33	80. 4	19. 8	9. 2	1862	Wilmington, Del.	Do.
126596	St. s.	Compton	107. 88	53. 94	83. 4	24. 0	8. 0	1889do.....	Wilmington, N. C.
126719	K. J. H. D.	St. shp.	CONCHO	3, 724. 00	2, 640. 45	329. 5	47. 0	21. 2	1891	Chester, Pa.	New York, N. Y.
126681	K. H. Q. F.	St. shp.	Concomangh	2, 328. 35	1, 739. 05	293. 8	37. 1	24. 3	1882	Sunderland, England.	Do.
125843	St. s.	Confidence	85. 50	42. 75	85. 0	17. 6	9. 5	1880	Philadelphia, Pa.	Charleston, S. C.
125882	St. s.	Conoho	366. 65	297. 57	161. 6	23. 5	8. 0	1881do.....	Baltimore, Md.
126571	K. G. N. T.	Sch. y.	CONSELLATION	157. 70	149. 82	123. 7	24. 9	12. 9	1889	City Island, N. Y.	Boston, Mass.
125182	St. y.	CONVOY	78. 98	39. 49	89. 5	19. 0	9. 2	1873	Philadelphia, Pa.	Baltimore, Md.
126661	St. p.	CONNETQUOT	42. 91	31. 08	71. 4	14. 6	4. 5	1890	City Island, N. Y.	Patchogue, N. Y.
125735	St. p.	Cooper's Point	389. 04	261. 41	141. 0	30. 0	7. 7	1879	Wilmington, Del.	Camden, N. J.
127129	St. s.	CORALIA	4, 330. 87	3, 351. 43	413. 2	48. 0	24. 0	1896	Cleveland, Ohio	Cleveland, Ohio.
126505	St. s.	CORONA	2, 408. 17	1, 828. 20	209. 5	40. 8	21. 0	1888do.....	Do.
126522	K. G. B. H.	St. shp.	CORONA	1, 492. 20	996. 19	220. 7	35. 2	15. 7	1888	Philadelphia, Pa.	Portland, Oreg.
126184	St. s.	COUSAIR	95. 45	47. 73	82. 5	18. 0	8. 4	1884	Camden, N. J.	Philadelphia, Pa.
126777	K. J. S. V.	St. y.	COUSAIR	560. 63	280. 32	204. 0	27. 0	16. 5	1891	Philadelphia, Pa.	New York, N. Y.
126923	St. s.	CORSICA	368. 39	306. 29	145. 5	26. 2	7. 5	1882	Wilmington, Del.	Baltimore, Md.
126474	St. s.	CORSICA	2, 364. 35	1, 786. 58	299. 5	40. 8	21. 0	1888	Cleveland, Ohio	Cleveland, Ohio.
126741	K. J. N. P.	St. shp.	COSTA RICA	1, 783. 44	1, 166. 81	221. 5	36. 0	19. 3	1891	Chester, Pa.	New York, N. Y.
127013	St. s.	CRESCENT	84. 83	42. 42	100. 0	20. 1	9. 4	1893	Jacksonville, Fla.	Jacksonville, Fla.
4919	St. s.	Croatian	22. 23	12. 02	53. 6	14. 8	4. 4	1864	Chester, Pa.	Norfolk, Va.
126799	K. J. W. H.	St. shp.	CROATAN	1, 044. 29	827. 25	201. 4	32. 1	19. 0	1881	Paisley, Scotland	New York, N. Y.
126687	*St. p.	CRUISER	341. 46	240. 06	152. 0	30. 0	5. 0	1890	Pittsburg, Pa.	Pittsburg, Pa.
125028	St. s.	Cuba	1, 526. 01	1, 359. 97	231. 7	35. 7	13. 3	1872	Buffalo, N. Y.	Buffalo, N. Y.
127113	St. shp.	CURACAO	1, 503. 44	895. 21	241. 3	38. 0	16. 3	1895	Philadelphia, Pa.	Wilmington, Del.
129000	St. p.	CYGNUS	857. 44	555. 03	212. 6	31. 4	11. 3	1881	Chester, Pa.	New York, N. Y.
5979	St. s.	Cynthia	99. 81	99. 81	96. 0	18. 8	10. 2	1872	Philadelphia, Pa.	Galveston, Tex.
127106	St. y.	CYNTHIA	103. 76	70. 56	120. 0	17. 5	6. 6	1895	Detroit, Mich.	Detroit, Mich.
125994	St. s.	Cynthia No. 2	108. 78	54. 39	92. 4	19. 5	9. 0	1882	Philadelphia, Pa.	Savannah, Ga.
126693	K. H. V. Q.	St. shp.	Czarina	913. 24	660. 65	216. 0	30. 8	14. 1	1883	Sunderland, England.	New York, N. Y.
D.											
6653	*St. p.	D. Murchison	249. 87	217. 09	120. 0	20. 0	5. 2	1869	Wilmington, Del.	Wilmington, N. C.
157309	Sch. y.	DAGMAR	62. 06	58. 96	88. 7	20. 9	9. 1	1887	City Island, N. Y.	New York, N. Y.
157205	St. s.	Dandy	115. 57	57. 79	92. 8	20. 0	9. 6	1888	Camden, N. J.	Brunswick, Ga.
157173	St. p.	Darius Cole	538. 20	402. 11	201. 4	32. 5	9. 4	1885	Cleveland, Ohio	Port Huron, Mich.
6899	St. p.	Dauntless	301. 17	178. 77	149. 0	32. 6	8. 6	1876	Wilmington, Del.	Camden, N. J.
157368	St. s.	DAUNTLESS	153. 29	76. 65	102. 0	20. 7	10. 6	1893	Camden, N. J.	Brunswick, Ga.
6990	J. T. M. H.	St. shp.	Decatur H. Miller	2, 296. 14	1, 673. 74	257. 0	38. 0	16. 0	1879	Wilmington, Del.	Baltimore, Md.

† Composite.

LIST OF IRON AND STEEL VESSELS OF THE UNITED STATES—Continued.

Official No.	Signal letters.	Rig or class.	Name of vessel.	Gross tonnage.	Net tonnage.	Length.	Breadth.	Depth.	When built.	Where built.	Home port (where permanent document issues).
157426	K.M.H.P.	Slp. y.	Defender	134.25	108.32	104.0	23.3	19.0	1895	Bristol, R. I.	New York, N. Y.
157436		St. s.	DEFENDER	87.88	59.76	85.3	18.0	8.9	1895	Baltimore, Md.	Baltimore, Md.
157419	K.M.G.R.	*Sch.	Delaware	2,461.18	2,309.43	318.4	35.6	21.8	1873	Renfrew, Scotland	Philadelphia, Pa.
157384		*St. p.	DELLA	38.13	27.83	67.5	18.1	3.0	1893	Jacksonville, Fla.	St. Augustine, Fla.
157043	J.V.K.S.	St. shp.	Deasong	1,867.28	891.56	233.0	32.0	16.7	1864	Hartlepool, England	Savannah, Ga.
6147		St. s.	Dexter	36.00	18.00	58.8	14.4	8.4	1866	Buffalo, N. Y.	Toledo, Ohio.
157395	K.L.V.C.	St. shp.	Dirigo	3,004.80	2,855.79	312.0	45.1	25.6	1894	Bath, Me.	Bath, Me.
157238	K.G.D.Q.	St. shp.	Dorchester	2,537.30	1,875.80	201.0	40.0	15.3	1889	Wilmington, Del.	Baltimore, Md.
157377		St. s.	DOROTHEA	79.20	39.60	80.3	17.0	8.4	1893	Sparrows Point, Md.	Do.
157298		St. s.	Dorothy	130.16	65.08	90.0	19.0	10.0	1891	Newport News, Va.	New York, N. Y.
6359		St. s.	Douglass	49.76	28.21	76.0	15.4	6.8	1866	Camden, N. J.	Charleston, S. C.
157301		St. s.	Duchess	21.79	10.90	46.0	13.0	5.4	1891	Newburg, N. Y.	Albany, N. Y.
157399	K.M.B.W.	St. y.	DUNGENESS	143.00	74.99	115.0	20.5	9.4	1894	Sparrows Point, Md.	Pittsburg, Pa.
E.											
136205	K.J.P.V.	St. s.	E. B. BARTLETT	1,899.85	1,075.00	265.0	38.0	24.0	1891	West Superior, Wis.	Buffalo, N. Y.
136052		St. s.	E. C. Baker	153.65	76.83	102.0	21.6	9.0	1899	Philadelphia, Pa.	Albany, N. Y.
136192		St. s.	E. C. POPE	2,637.34	2,064.20	317.2	42.2	20.5	1891	Wyandotte, Mich.	Port Huron, Mich.
135317		St. s.	E. E. Simpson	109.01	54.96	93.4	20.1	10.8	1877	Camden, N. J.	Pensacola, Fla.
135980		St. s.	E. L. Levy	142.12	71.06	104.5	21.8	8.6	1888	Philadelphia, Pa.	Albany, N. Y.
135984		St. s.	E. P. WILBUR	2,633.44	1,902.76	290.0	40.8	13.6	1888	Cleveland, Ohio	Buffalo, N. Y.
136461		*St. p.	E. R. ANDREWS	469.53	351.07	165.0	32.5	5.2	1894	Jeffersonville, Ind.	Cincinnati, Ohio.
135889		St. s.	E. S. Whittaker	25.30	12.65	52.5	12.0	3.8	1866	Baltimore, Md.	Newbern, N. C.
135958		St. s.	E. V. McCaulley	156.32	68.16	96.5	20.5	10.8	1887	Camden, N. J.	Philadelphia, Pa.
136547		St. s.	E. W. OGLEBAY	3,666.19	3,019.01	375.6	45.8	23.2	1896	West Bay City, Mich.	Detroit, Mich.
135672		St. p.	Eastern Shore	791.91	654.91	176.0	35.0	9.5	1883	Wilmington, Del.	Baltimore, Md.
136350		St. s.	EASTON	643.50	407.71	145.0	32.0	14.4	1893	do.	New York, N. Y.
136641		St. s.	Echo	136.30	68.16	103.2	21.0	10.6	1883	Camden, N. J.	Pensacola, Fla.
136173	K.J.C.L.	St. s.	Edgar F. Luckenbach	272.52	136.26	120.2	25.0	14.0	1891	do.	New York, N. Y.
8718		St. s.	Edith	24.62	12.31	60.0	13.0	6.2	1871	Philadelphia, Pa.	Philadelphia, Pa.
136545		St. s.	EDNA G	154.16	67.44	92.5	23.0	7.5	1896	Cleveland, Ohio	Duluth, Minn.
136548	K.M.R.J.	St. s.	EDWARD LUCKENBACH	149.55	95.19	88.5	21.5	10.6	1896	Camden, N. J.	New York, N. Y.
7901	H.G.K.C.	St. p.	Edwin Forrest	607.02	502.85	196.8	27.8	7.6	1865	Chester, Pa.	Philadelphia, Pa.
135671		St. s.	Edwin Terry	90.64	45.32	84.5	19.4	10.2	1883	Camden, N. J.	Albany, N. Y.
135496		St. s.	Edwin D. Hartley	59.66	29.83	73.5	18.0	7.6	1881	do.	New York, N. Y.
136322		St. s.	Edwin H. Mead	248.50	124.25	122.4	26.0	12.0	1892	Newburg, N. Y.	Albany, N. Y.
136388		St. s.	EDWIN S. STUART	150.63	75.27	105.9	22.3	10.0	1893	Brooklyn, N. Y.	Philadelphia, Pa.
150437		St. s.	ELAINE	246.52	183.08	112.7	23.8	7.8	1888	Newburg, N. Y.	New York, N. Y.
135814	K.C.T.D.	St. shp.	El Dorado	3,531.32	2,561.68	331.8	42.6	22.6	1884	Philadelphia, Pa.	Do.
136064	K.G.L.W.	St. shp.	El Mar	3,531.32	2,539.14	331.8	42.6	22.6	1889	do.	Do.
135897	K.D.M.N.	St. shp.	El Monte	3,531.32	2,561.68	331.8	42.6	22.6	1886	do.	Do.
136316	K.L.J.V.	St. shp.	El Norte	4,659.17	2,901.05	380.5	48.0	23.9	1892	Newport News, Va.	Do.
135800	K.C.R.G.	St. shp.	El Paso	3,531.32	2,561.68	331.8	42.6	22.6	1884	Philadelphia, Pa.	Do.
136385		St. s.	EL PRIMEHO	102.97	73.48	111.5	17.8	8.6	1893	San Francisco, Cal.	San Francisco, Cal.
136348	K.L.N.Q.	St. shp.	El Rio	4,664.98	2,905.48	380.5	48.0	23.9	1892	Newport News, Va.	New York, N. Y.
136164	K.H.T.V.	St. shp.	El Sol	4,522.74	3,021.49	390.6	46.8	24.0	1890	Philadelphia, Pa.	Do.
136196		St. s.	El Toro	130.16	65.08	90.0	19.0	10.0	1891	Newport News, Va.	Do.
136305	K.L.H.S.	St. shp.	El Sud	4,659.17	2,901.05	380.5	48.0	23.9	1892	do.	Do.
136473	K.M.C.J.	St. s.	ELEANOR	803.81	401.91	220.0	32.0	17.5	1894	Bath, Me.	New London, Conn.
135772	K.C.M.N.	St. y.	Electra	303.98	190.61	174.0	23.0	12.0	1884	Wilmington, Del.	New York, N. Y.
136209		St. s.	ELECTRON	32.23	16.11	72.2	13.2	4.9	1891	Newburg, N. Y.	Tampa, Fla.
136046	K.G.J.H.	St. y.	ELFRIDA	122.64	68.35	108.6	18.1	11.5	1889	Wilmington, Del.	Burlington, Vt.
136155	K.H.Q.D.	St. s.	Elihu Thomson	896.02	448.01	195.1	28.0	20.6	1888	Newcastle, England	Marblehead, Mass.
7902		St. s.	Elizabeth	404.34	331.76	176.0	23.1	8.0	1857	Philadelphia, Pa.	Philadelphia, Pa.
135990		St. s.	Elizabeth Monroe Smith	204.28	144.22	124.6	22.6	7.0	1888	do.	Do.
135380		St. s.	Ella Andrews	64.29	32.15	73.2	17.2	7.2	1879	do.	Pittsburg, Pa.
135727		St. s.	Elmer E. Wood	112.42	56.21	92.0	20.0	9.6	1883	Camden, N. J.	New Orleans, La.
135311		St. s.	Elmore A. Kent	87.90	43.95	77.7	18.8	9.2	1877	Philadelphia, Pa.	Beaufort, S. C.
136368		St. s.	ELSIE	39.80	19.90	57.6	14.8	7.2	1893	Baltimore, Md.	Baltimore, Md.
136374	K.L.R.J.	St. y.	Embla	170.00	96.68	135.6	19.9	9.6	1893	Nyack, N. Y.	New York, N. Y.
136392		St. y.	EMBLINE	79.79	52.71	101.5	16.5	6.1	1893	Chester, Pa.	Do.
136362	K.L.R.B.	Sch. y.	EMERALD	99.67	94.69	100.5	21.5	11.3	1893	Elizabeth, N. J.	Do.
136129		St. p.	EMILY P. WEEK	2,362.51	1,899.65	300.0	41.0	21.2	1890	West Bay City, Mich.	Erie, Pa.
136208		St. p.	EMMA MCSWEENEY	75.00	75.00	107.1	20.1	4.2	1891	New Orleans, La.	New Orleans, La.
135806		St. p.	EMMA A. Ford	553.01	436.86	180.0	30.0	9.0	1884	Wilmington, Del.	Baltimore, Md.
135624		St. s.	Emma Kate Ross	127.04	63.52	104.2	20.0	10.6	1882	Camden, N. J.	New York, N. Y.
75273		St. p.	Endeavor	633.91	484.09	234.8	41.8	7.1	1871	Cincinnati, Ohio	New Orleans, La.
136531	K.M.P.B.	St. s.	ENDEAVOR	315.10	244.10	136.0	23.2	7.4	1896	Philadelphia, Pa.	Camden, N. J.
135371		St. p.	Enoch Pratt	551.78	365.93	155.4	48.0	8.3	1878	Baltimore, Md.	Baltimore, Md.
136561		St. s.	ENQUIRER	140.36	95.45	133.7	17.6	10.0	1896	Buffalo, N. Y.	Buffalo, N. Y.
136168	K.H.V.W.	St. y.	Enterprise	124.08	62.04	91.6	21.0	10.0	1890	Camden, N. J.	Baltimore, Md.
8930		St. p.	Erie	981.00	742.94	136.5	40.0	14.1	1873	Chester, Pa.	New York, N. Y.
136223		St. s.	Erne King	10.72	10.72	32.5	5.6	4.0	1886	Brothertown, Wis.	Rock Island, Ill.
136489	K.M.D.V.	St. s.	EUGENE HUGHES	111.38	55.69	80.5	19.0	9.6	1895	Philadelphia, Pa.	New York, N. Y.
136138	K.J.L.W.	St. shp.	Essex	2,530.86	1,873.34	259.0	40.0	15.4	1890	do.	Baltimore, Md.
136287	K.L.G.J.	St. y.	EVELYN	43.42	28.11	75.4	13.0	6.5	1892	City Island, N. Y.	New York, N. Y.

; Bronze and aluminum.

† Composite.

LIST OF IRON AND STEEL VESSELS OF THE UNITED STATES—Continued.

Official No.	Signal letters.	Rig or class.	Name of vessel.	Gross tonnage.	Net tonnage.	Length.	Breadth.	Depth.	When built.	Where built.	Home port (where permanent document issues).
135626	J. W. N. R.	St. shp.	Ercelsior	3,263.95	2,406.77	340.0	42.5	23.5	1882	Wilmington, Del	New Orleans, La.
136079	K. G. N. P.	St. a.	Express	945.04	538.45	272.0	44.1	12.6	1889	do	New Haven, Conn.
F.											
120688	St. p.	F. C. Latrobe	726.86	382.21	200.0	65.0	14.0	1879	Baltimore, Md.	Baltimore, Md.
9493	St. s.	F. W. Brune	388.48	300.28	153.8	23.1	8.5	1860	Wilmington, Del	Philadelphia, Pa.
120883	K. J. S. T.	St. s.	Fairfax	2,531.39	1,975.31	270.0	42.0	16.2	1891	do	Baltimore, Md.
120414	St. y.	Falcon	119.61	76.50	102.5	15.1	6.6	1880	do	Wilmington, Del.
120687	St. y.	Falcon	82.77	60.00	90.2	16.7	6.8	1887	Buffalo, N. Y.	Buffalo, N. Y.
9694	St. shp.	Fanita	432.43	289.15	161.0	26.0	8.8	1868	Wilmington, Del	Philadelphia, Pa.
9495	H. G. T. L.	St. s.	Fanny Cadwalader	336.56	263.95	158.8	22.8	7.9	1857	Philadelphia, Pa.	Do.
99-2	St. p.	Farragut	647.91	455.78	153.0	33.2	12.1	1871	Brooklyn, N. Y.	New York, N. Y.
120899	K. L. F. B.	St. s.	FEARLESS	400.03	200.02	145.0	26.0	16.0	1892	San Francisco, Cal	San Francisco, Cal.
120915	St. s.	FEARLESS	656.29	471.79	160.0	35.0	15.6	1893	Wilmington, Del	Camden, N. J.
121011	Sch.	FELIX	1,174.36	1,146.32	217.0	35.0	21.0	1891	Port Glasgow, Scotland	Philadelphia, Pa.
120810	St. p.	FERD HEROLD	900.58	900.58	244.6	34.0	7.2	1890	Dubuque, Iowa	St. Louis, Mo.
120531	J. W. V. Q.	St. shp.	Finance	2,603.03	1,919.78	295.0	38.4	23.4	1882	Chester, Pa.	New York, N. Y.
120580	St. p.	Fishkill-on-Hudson	484.12	345.10	141.5	29.5	11.0	1884	Newburg, N. Y.	Do.
120926	K. L. P. D.	St. shp.	FLORIDA	1,786.30	1,367.54	230.0	35.5	18.5	1887	Port Glasgow, Scotland	New Haven, Conn.
120996	St. y.	FLORENCE	9.54	6.49	47.5	9.7	2.8	1895	Geneva, Ohio	Cleveland, Ohio.
1202-2	St. p.	Flushing	521.26	383.49	163.0	32.5	9.5	1877	Wilmington, Del	New York, N. Y.
120971	K. L. W. S.	St. y.	FORMOSA	238.09	119.05	138.8	22.0	11.2	1894	Boston, Mass.	Boston, Mass.
120907	K. L. H. W.	St. s.	FOXHALL	843.03	538.29	190.0	28.2	20.0	1885	Newcastle, England	New Orleans, La.
9313	H. G. P. S.	St. s.	France	988.18	717.82	222.7	32.8	10.0	1865	Wilmington, Del	Providence, R. I.
120925	St. s.	FRANCES	80.41	40.21	80.5	17.0	8.4	1893	Sparrows Point, Md.	Baltimore, Md.
120839	St. s.	FRANK W.	93.12	46.56	74.8	18.6	11.5	1891	Buffalo, N. Y.	Port Huron, Mich.
121015	St. s.	FRANK ROCKEFELLER	2,759.86	2,013.55	366.5	45.0	26.0	1896	Superior, Wis.	Buffalo, N. Y.
120796	St. p.	FRANK E. KIRBY	532.91	374.57	195.5	30.1	10.2	1890	Wyandotte, Mich.	Detroit, Mich.
120808	St. s.	Frank K. Escherick	69.96	34.98	68.5	16.9	8.0	1890	Philadelphia, Pa.	Philadelphia, Pa.
120979	St. s.	FREDERICA	293.88	256.10	117.8	26.0	6.8	1894	do	Wilmington, Del.
120437	St. p.	Fred'k de Barry	395.24	323.06	161.6	24.2	8.0	1881	Wilmington, Del	New York, N. Y.
121002	K. M. L. F.	St. y.	FRONTENAC	1,322.52	90.12	116.4	20.7	10.7	1895	Elizabeth, N. J.	Do.
120750	St. s.	FRONTENAC	2,003.68	1,676.07	270.4	40.2	19.8	1889	Cleveland, Ohio	Marquette, Mich.
120591	K. C. Q. J.	St. s.	Froeburg	926.63	563.68	204.3	33.2	16.2	1884	Philadelphia, Pa.	Baltimore, Md.
9981	St. p.	Fulton	647.91	457.11	153.0	33.2	12.1	1871	Brooklyn, N. Y.	New York, N. Y.
G.											
85425	St. p.	Garden City	825.55	575.67	171.2	33.8	14.0	1872	Chester, Pa.	New York, N. Y.
85685	J. V. N. D.	St. s.	Gaston	846.93	463.59	212.0	31.5	10.0	1881	Wilmington, Del	Baltimore, Md.
85557	J. T. C. G.	St. shp.	Gate City	1,997.11	1,112.13	254.0	38.7	15.7	1878	Chester, Pa.	Savannah, Ga.
85862	Slp. y.	Gaviota	26.47	25.15	50.0	15.2	6.3	1884	Linwood, Pa.	New York, N. Y.
86056	St. s.	GENERAL	332.44	201.64	130.0	25.1	9.4	1889	Brooklyn, N. Y.	Newport, R. I.
26-25	St. s.	General Cadwalader	843.50	324.71	186.6	20.0	7.4	1845	Wilmington, Del	Philadelphia, Pa.
10526	St. s.	General McCallum	1,396.09	1,165.04	238.6	27.0	13.8	1864	Philadelphia, Pa.	New York, N. Y.
85-90	J. N. H. R.	St. s.	General Whitney	1,848.85	1,195.87	227.4	40.5	18.2	1873	Wilmington, Del	Boston, Mass.
85404	St. p.	General J. S. Schultze	461.87	361.67	138.6	30.0	7.5	1875	Camden, N. J.	Camden, N. J.
86340	K. M. N. Q.	St. s.	GEORGE LOOMIS	691.05	401.93	175.6	27.4	16.5	1895	San Francisco, Cal	San Francisco, Cal.
86348	Sch.	GEORGE E. HARTNELL	3,265.50	3,154.71	352.0	44.2	22.3	1896	Chicago, Ill.	Detroit, Mich.
86267	St. s.	GEORGE J. GOULD	2,237.36	1,700.24	265.6	40.6	25.0	1893	Buffalo, N. Y.	Do.
86350	St. s.	GEORGE LANCE	2,872.71	2,412.88	326.0	42.2	21.8	1896	Chicago, Ill.	Chicago, Ill.
8518-9	J. L. H. W.	St. s.	George W. Clyde	1,848.71	1,514.06	256.0	35.0	10.2	1872	Philadelphia, Pa.	New York, N. Y.
85321	J. P. H. T.	St. shp.	Geo. W. Elder	1,709.59	1,224.58	250.0	38.5	21.0	1874	Chester, Pa.	Portland, Oreg.
86105	St. s.	Geo. W. Washburn	298.12	149.06	123.0	26.0	13.8	1890	Newburg, N. Y.	Albany, N. Y.
10043	St. p.	Georgeanna	738.96	501.61	199.1	30.0	10.8	1859	Wilmington, Del	Philadelphia, Pa.
85961	St. s.	Georgia	1,749.28	1,188.54	280.0	40.0	15.0	1887	do	Baltimore, Md.
86193	St. p.	GERMAN	57.50	57.50	120.0	18.0	6.5	1892	Jeffersonville, Ind.	Cincinnati, Ohio.
86122	St. s.	GERMAN	2,348.43	1,875.23	296.2	40.4	21.1	1890	Cleveland, Ohio	Cleveland, Ohio.
862-29	St. s.	GERMANIA	73.36	36.68	75.6	17.5	8.1	1892	Sparrows Point, Md.	Baltimore, Md.
85765	St. s.	Gladstein	110.47	55.24	92.9	20.0	9.8	1883	Camden, N. J.	Philadelphia, Pa.
10064	St. s.	Glen Iris	63.28	31.64	73.7	18.5	8.1	1863	Buffalo, N. Y.	New York, N. Y.
86367	St. s.	GLOBE	2,995.84	2,278.99	330.4	40.2	24.3	1894	Cleveland, Ohio	Cleveland, Ohio.
86269	K. L. T. C.	St. s.	GLOUCESTER	2,541.61	1,976.99	272.7	42.0	16.0	1893	Sparrows Point, Md.	Baltimore, Md.
86322	St. s.	Goldsborough	124.15	36.29	113.5	13.6	8.7	1881	Liverpool, England	New Orleans, La.
86328	St. y.	Gopher	98.70	50.62	64.5	22.6	4.5	1835	Jacksonville, Fla.	Philadelphia, Pa.
86300	Slp. y.	Gosson	18.33	17.42	46.4	12.0	8.8	1890	Boston, Mass.	Boston, Mass.
3397-2	St. p.	Gouldsboro	469.38	409.58	206.0	52.4	9.0	1875	New Orleans, La.	New York, N. Y.
85352	Sch.	Grace Grummond	293.50	195.23	136.0	21.8	9.0	1869	New York, N. Y.	Milwaukee, Wis.
86282	St. s.	Grant	47.49	31.49	59.7	16.5	7.2	1893	Toledo, Ohio	Toledo, Ohio.
85607	St. s.	Gratitude	214.98	156.87	133.8	20.0	7.0	1880	Philadelphia, Pa.	Baltimore, Md.
86136	St. s.	GREGAN	2,348.43	1,875.23	296.2	40.4	21.1	1891	Cleveland, Ohio	Cleveland, Ohio.
86140	St. s.	GRIFFIN	1,856.44	1,526.50	266.0	38.2	19.6	1891	do	Marquette, Mich.
10523	H. J. M. P.	St. shp.	Gulf Stream	998.42	708.99	218.0	30.0	13.1	1861	Bought of United States	Philadelphia, Pa.
85-14	J. L. R. B.	St. p.	Guskie	998.07	575.82	221.6	33.8	16.8	1872	Wilmington, Del	New Orleans, La.
85716	J. W. B. H.	St. shp.	Guyardotte	2,350.57	1,651.81	267.0	40.5	16.4	1882	Chester, Pa.	New York, N. Y.

† Composite.

† Rebuilt, 1875.

LIST OF IRON AND STEEL VESSELS OF THE UNITED STATES—Continued.

Official No.	Signal letters.	Rig or class.	Name of vessel.	Gross tonnage.	Net tonnage.	Length.	Breadth.	Depth.	When built.	Where built.	Home port (where permanent document issues).
H.											
95803	K.C.M.V.	St. shp.	H. F. Dimock	2,625.93	1,786.37	271.8	41.6	19.2	1884	Philadelphia, Pa.	Boston, Mass.
95168	St. s.	H. G. Tisdale	81.83	40.92	94.0	18.3	8.7	1872	do.	Plattsburg, N. Y.
95712	St. s.	H. J. Jewett	1,953.58	1,722.20	265.5	39.7	13.6	1882	Buffalo, N. Y.	Buffalo, N. Y.
96039	K.H.C.D.	St. shp.	H. M. Whitney	2,708.63	1,790.87	271.8	43.0	19.2	1890	Philadelphia, Pa.	Boston, Mass.
96136	St. s.	H. M. C. Smith	98.22	49.11	81.5	19.5	8.6	1891	Camden, N. J.	Savannah, Ga.
96148	St. s.	HAMBURG	1,266.11	833.92	219.2	40.2	16.7	1891	Newburg, N. Y.	New York, N. Y.
96829	St. s.	Hamilton	341.72	300.31	131.1	25.2	6.6	1884	Wilmington, Del.	Baltimore, Md.
96321	St. s.	HAMPTON ROADS	450.70	268.47	150.0	25.0	12.0	1896	do.	Wilmington, Del.
95000	St. s.	Harbinger	54.46	39.35	105.2	19.4	4.2	1869	Baltimore, Md.	Norfolk, Va.
95972	St. s.	Harlem	2,299.19	1,858.17	288.0	41.0	22.7	1888	Wyandotte, Mich.	Buffalo, N. Y.
96183	St. p.	HARPOON	28.61	27.18	52.1	16.3	7.5	1891	Salem, Mass.	Boston, Mass.
95267	J.P.C.S.	St. shp.	Harrisburg	1,283.00	910.38	248.4	37.1	18.3	1874	Philadelphia, Pa.	Philadelphia, Pa.
75798	St. p.	Harry Randall	496.58	418.25	170.6	29.3	8.2	1875	Camden, N. J.	Washington, D. C.
95873	St. s.	Harry Schaubel, jr.	34.08	17.04	57.0	14.0	6.6	1886	do.	Philadelphia, Pa.
96163	St. s.	Harry M. Wall	60.24	30.12	65.4	16.6	7.7	1892	Philadelphia, Pa.	do.
96172	K.L.G.P.	St. s.	Hartford	1,337.99	985.69	220.0	40.0	13.0	1892	Camden, N. J.	Hartford, Conn.
96261	St. s.	HARVEY H. BROWN	2,673.60	1,874.43	351.1	40.8	21.6	1894	Wyandotte, Mich.	Detroit, Mich.
95852	St. s.	Haven Belle	119.08	59.54	85.0	23.3	5.7	1885	Philadelphia, Pa.	New York, N. Y.
95904	St. p.	Helen	550.86	471.76	150.0	28.0	7.3	1871	Wilmington, Del.	Baltimore, Md.
150587	St. s.	HENRY H. BROWN	2,351.49	1,571.65	320.0	42.0	25.0	1892	Superior, Wis.	Marquette, Mich.
96337	St. s.	HENRY A. HABER	44.72	30.55	65.0	17.0	5.7	1896	Newburg, N. Y.	Albany, N. Y.
11547	H.K.F.J.	St. s.	Henry L. Gaw	493.22	325.03	165.0	23.0	7.9	1855	Philadelphia, Pa.	Philadelphia, Pa.
11534	St. s.	Hercules	84.93	51.35	78.9	18.0	9.4	1861	Wilmington, Del.	do.
95037	J.H.R.W.	Sch.	Hercules	755.93	737.88	200.4	37.0	13.5	1870	Chester, Pa.	do.
95596	St. s.	Hercules	155.70	86.47	108.2	22.0	10.0	1840	Camden, N. J.	Baltimore, Md.
95727	St. s.	Hercules	70.02	35.01	77.2	18.0	8.4	1882	do.	Charleston, S. C.
95943	K.G.S.H.	St. s.	Hercules	141.62	70.81	101.5	20.6	10.8	1888	do.	New York, N. Y.
95903	K.D.P.V.	St. shp.	Herman Winter	2,625.03	1,768.66	271.8	41.6	19.2	1887	Philadelphia, Pa.	Boston, Mass.
11828	St. p.	Heroine	180.14	90.07	178.0	19.2	7.0	1862	Glasgow, Scotland	Mobile, Ala.
96324	St. y.	Hiawatha	109.45	74.43	118.6	16.6	9.3	1896	Nyack, N. Y.	Cincinnati, Ohio.
95771	St. s.	Hinton	90.67	45.34	85.3	19.0	9.4	1883	Philadelphia, Pa.	Newport News, Va.
95667	St. p.	Hoboken	831.58	654.31	200.0	35.5	12.5	1881	Newburg, N. Y.	New York, N. Y.
96268	St. s.	HOMER	81.95	15.98	52.6	15.2	6.5	1894	do.	Albany, N. Y.
95920	K.D.T.G.	St. s.	Homer Ramadell	1,181.43	822.99	225.0	32.5	11.8	1887	do.	New York, N. Y.
96200	St. s.	HONEY BROOK	373.26	188.63	128.2	28.0	15.2	1892	Philadelphia, Pa.	do.
95860	St. p.	Hopatcong	854.32	628.40	197.6	35.3	13.1	1845	Newburg, N. Y.	do.
96227	St. s.	Hortense	129.70	64.85	99.0	21.0	8.6	1893	Camden, N. J.	Galveston, Tex.
96308	K.M.H.N.	St. shp.	HOWARD	2,551.38	1,757.16	270.0	42.0	32.0	1896	Wilmington, Del.	Wilmington, Del.
95300	J.P.R.K.	St. shp.	Hudson	1,872.68	1,309.89	287.6	34.0	23.0	1874	do.	New York, N. Y.
95953	St. s.	Hudson	2,294.14	1,853.37	288.0	41.0	22.0	1888	Wyandotte, Mich.	Buffalo, N. Y.
96309	K.M.H.F.	St. y.	Huntress	81.76	55.60	104.2	16.1	8.7	1895	Nyack, N. Y.	Hartford, Conn.
96800	St. s.	Hygeia	47.88	23.92	68.0	16.0	7.0	1884	Philadelphia, Pa.	Galveston, Tex.
I.											
115047	St. s.	I. W. Durham	27.78	18.89	58.5	13.5	7.4	1872	Philadelphia, Pa.	Philadelphia, Pa.
100589	St. s.	I. W. NICHOLAS	2,624.03	1,857.14	328.3	42.0	21.9	1894	Cleveland, Ohio	Cleveland, Ohio.
12493	St. s.	Ida	39.25	19.63	64.0	13.7	5.6	1870	Philadelphia, Pa.	Beaufort, S. C.
100281	St. p.	Ida	765.67	563.47	190.0	54.6	9.8	1881	Wilmington, Del.	Baltimore, Md.
100353	St. s.	Ida Patton	26.92	13.46	74.8	15.8	4.0	1884	Dubuque, Iowa	St. Louis, Mo.
100491	St. s.	IDRAL	29.88	13.18	54.7	14.2	3.4	1891	Cleveland, Ohio	Cleveland, Ohio.
85595	St. p.	Idlewild	363.42	284.12	186.0	26.0	7.4	1879	Wyandotte, Mich.	Detroit, Mich.
100534	St. y.	Ildemid	28.05	26.65	50.0	12.6	9.0	1892	South Boston, Mass.	Newport, R. I.
100611	K.M.R.V.	St. y.	ILLAWARRA	118.90	39.85	110.8	18.7	10.7	1896	Bath, Me.	Boston, Mass.
100099	J.N.Q.S.	St. shp.	Illinois	3,163.64	2,494.58	343.0	43.0	24.9	1873	Philadelphia, Pa.	New York, N. Y.
100234	St. s.	Inca	103.17	51.59	92.6	20.0	9.5	1879	do.	Brunswick, Ga.
100098	St. s.	India	1,236.46	832.02	217.0	32.6	14.0	1871	Buffalo, N. Y.	Eric, Pa.
110465	K.G.V.F.	St. shp.	Indian	1,576.58	1,133.22	227.0	38.0	25.0	1890	Wilmington, Del.	Boston, Mass.
100080	J.M.T.K.	St. shp.	Indiana	3,157.82	2,484.07	343.0	43.0	24.9	1873	Philadelphia, Pa.	New York, N. Y.
100616	Sch.	INGOMAR	50.84	56.85	74.6	18.5	10.0	1896	Boston, Mass.	do.
100462	K.G.T.W.	St. s.	International	400.05	200.03	150.0	26.0	16.2	1890	Philadelphia, Pa.	Philadelphia, Pa.
100552	K.L.P.F.	St. y.	ISIREPUD	349.99	190.49	143.3	27.0	15.8	1893	do.	New York, N. Y.
100410	St. s.	IRA H. OWEN	1,753.22	1,497.77	262.0	39.0	19.0	1887	Cleveland, Ohio	Chicago, Ill.
100323	St. s.	Ira M. Hedges	76.38	38.19	76.6	18.0	9.2	1883	Camden, N. J.	Camden, N. J.
100255	St. s.	Iris	65.55	32.78	75.0	18.0	7.6	1881	do.	Albany, N. Y.
76658	K.D.N.T.	Sch. y.	IROQUOIS	92.79	89.16	88.0	21.0	11.0	1896	Wilmington, Del.	New York, N. Y.
100438	K.G.C.N.	St. shp.	IROQUOIS	2,943.64	2,236.03	275.0	46.0	19.0	1888	Philadelphia, Pa.	do.
100535	St. s.	IRLAY	26.69	13.35	60.0	13.0	5.0	1892	Superior, Wis.	Marquette, Mich.
105182	Barge.	Ira I. W. Dunham	329.16	323.23	137.0	28.0	10.3	1872	Camden, N. J.	Philadelphia, Pa.
100042	St. p.	Ivanhoe	277.84	200.94	134.4	22.0	8.2	1898	Buffalo, N. Y.	Chicago, Ill.
100143	St. s.	Ivanhoe	35.07	17.54	66.9	15.4	6.4	1875	Philadelphia, Pa.	Philadelphia, Pa.
100340	St. s.	Ivanhoe	94.52	47.26	85.3	19.0	9.4	1883	do.	do.
J.											
76049	St. s.	J. B. O'Brien	44.49	44.49	70.8	15.2	7.0	1878	Pittsburg, Pa.	Memphis, Tenn.
76572	St. s.	J. H. Devereux	1,618.63	1,312.14	243.3	37.0	12.4	1885	Cleveland, Ohio	Cleveland, Ohio.

† Composite.

LIST OF IRON AND STEEL VESSELS OF THE UNITED STATES—Continued.

Official No.	Signal letters.	Rig or class.	Name of vessel.	Gross tonnage.	Net tonnage.	Length.	Breadth.	Depth.	When built.	Where built.	Home port (where permanent documents issued).
						Feet.	Feet.	Feet.			
76884		St. a.	J. H. WADE	1,863.31	1,502.11	265.6	38.1	19.1	1890	Cleveland, Ohio	Cleveland, Ohio
76599		St. p.	J. K. GRAVES	96.72	96.72	117.0	20.0	4.0	1885	Dubuque, Iowa	Rock Island, Ill.
13447		St. a.	J. L. PUSEY	47.50	23.75	70.2	16.2	7.7	1857	Wilmington, Del.	New York, N. Y.
77138		St. a.	J. R. SPRANKLE	44.77	23.63	58.7	16.2	7.5	1894	Cleveland, Ohio	Cleveland, Ohio
136345		St. a.	J. S. W. HOLTON	62.26	31.13	68.7	16.6	7.4	1892	Philadelphia, Pa.	Philadelphia, Pa.
77211		St. p.	Jack Osborn	125.00	125.00	129.0	30.0	5.0	1886	Cincinnati, Ohio	Evansville, Ind.
76821	K. H. W. J.	St. a.	Jacob Paulsen	97.47	48.74	82.0	19.0	9.0	1890	Philadelphia, Pa.	Savannah, Ga.
78290		St. p.	Jamaica	435.05	320.89	143.0	32.0	8.8	1882	Wilmington, Del.	New York, N. Y.
76694		St. a.	Jas. McCaulley	92.05	46.03	82.7	19.6	9.4	1887	Camden, N. J.	Philadelphia, Pa.
77019		St. a.	JAMES B. COLGATE	1,713.00	1,318.39	308.0	38.0	24.0	1892	West Superior, Wis.	Buffalo, N. Y.
81373		St. s.	JAMES B. NELSON	2,234.49	1,571.65	320.0	42.0	25.0	1892	Superior, Wis.	Duluth, Minn.
76881		St. s.	James J. Logan	34.61	17.31	52.3	14.8	6.8	1889	Newburg, N. Y.	Albany, N. Y.
75890		St. p.	James M. Waterbury	412.55	308.98	144.0	32.4	9.5	1878	Wilmington, Del.	New York, N. Y.
77127	K. L. V. J.	St. s. hp.	JAMESTOWN	2,898.28	2,126.19	299.5	40.0	16.8	1894	Chester, Pa.	Do.
77126		St. s.	JAMIE	12.42	6.21	45.6	9.7	5.2	1894	Jacksonville, Fla.	Jacksonville, Fla.
76804		St. a.	Janie	17.21	8.03	48.2	10.5	4.6	1885	Buffalo, N. Y.	Georgetown, S. C.
75323		St. s.	Japan	1,239.46	932.02	210.0	32.6	14.0	1871	Do.	Erle, Pa.
76809		St. y.	Jathiel	140.04	70.02	116.0	18.7	11.2	1889	East Boston, Mass.	Salem, Mass.
76760		St. s.	Jeanne Hopkins	9.75	5.79	45.0	8.3	4.3	1887	Dubuque, Iowa	Dubuque, Iowa
76042		St. s.	Jeanie Wilson	77.58	38.79	78.5	18.0	8.9	1878	Camden, N. J.	New Orleans, La.
75429		St. s.	Jessie	118.24	59.12	92.0	21.1	9.0	1872	Hoboken, N. J.	Perth Amboy, N. J.
76231		St. s.	Joanna	143.34	102.40	112.0	25.0	7.3	1881	Marcus Hook, Pa.	Newark, N. J.
76632	K. D. L. J.	St. p.	John King	1,057.31	820.94	190.8	36.0	13.6	1886	Philadelphia, Pa.	New York, N. Y.
77136		St. s.	John Reese	57.77	28.88	65.2	17.0	8.8	1894	Do.	Philadelphia, Pa.
13661		St. s.	John Stevens	1,360.61	1,292.03	237.6	30.7	10.4	1865	Bordentown, N. J.	Philadelphia, Pa.
13429		St. p.	John A. Warner	592.47	520.70	211.8	27.8	9.0	1857	Wilmington, Del.	New York, N. Y.
77037		St. s.	John B. KETCHAM, 2D.	908.88	779.82	193.4	40.5	13.0	1892	Toledo, Ohio	Philadelphia, Pa.
77173		St. s.	John B. TREVOR	1,713.02	1,318.41	308.0	38.0	24.0	1895	West Superior, Wis.	Buffalo, N. Y.
76075		St. s.	John E. Tsgert	368.82	310.27	109.0	22.0	7.0	1870	Philadelphia, Pa.	Do.
76877		St. s.	John F. Smith	235.60	142.39	126.0	24.0	9.0	1890	Wilmington, Del.	Baltimore, Md.
76922		St. a.	John G. McCullough	1,309.67	1,007.88	200.4	45.0	14.5	1890	Philadelphia, Pa.	Philadelphia, Pa.
76858		St. p.	John H. Brueckerhoff	334.18	225.90	111.5	27.3	11.5	1889	Newburg, N. Y.	New York, N. Y.
77164		St. a.	John H. ESTILL	243.72	121.86	117.9	23.0	13.0	1894	Newport News, Va.	Albany, N. Y.
77153		St. a.	JOHN J. HAGAN	28.26	19.86	45.8	13.6	5.7	1894	Philadelphia, Pa.	Savannah, Ga.
77170		St. a.	JOHN J. McWILLIAMS	3,400.08	2,808.93	352.0	44.8	22.8	1895	West Bay City, Mich.	Philadelphia, Pa.
76949		St. s.	John I. Brady	118.64	59.32	96.8	21.0	9.4	1891	Baltimore, Md.	Port Huron, Mich.
76654		St. p.	John M. Cole	318.41	217.37	130.0	30.6	5.0	1886	Baltimore, Md.	Baltimore, Md.
13435		St. s.	John P. Levy	36.32	18.16	76.6	15.8	6.5	1857	Charleston, S. C.	Charleston, S. C.
13437		St. a.	John S. Shriver	293.49	228.07	146.1	22.9	8.0	1857	Philadelphia, Pa.	Philadelphia, Pa.
13708		St. a.	John W. Garrett	393.62	313.58	155.0	23.0	8.7	1867	Wilmington, Del.	Do.
76694		St. p.	John W. Garrett	1,343.68	1,276.50	351.0	41.0	11.5	1887	Do.	Baltimore, Md.
76896		St. s.	JOHN W. MOORE	1,961.68	1,689.35	246.0	40.6	21.0	1890	Toledo, Ohio	Cleveland, Ohio
53256		Gre.	JOHN SCOTT RUSSELL	1,192.20	1,132.56	253.0	36.1	18.0	1889	Duluth, Minn.	Duluth, Minn.
76873		St. s.	JOLIET	1,921.83	1,596.63	266.0	38.0	18.0	1890	Cleveland, Ohio	Marquette, Mich.
76576		St. p.	Joppa	607.54	483.83	190.0	31.1	9.0	1885	Wilmington, Del.	Baltimore, Md.
76905	K. H. Q. W.	St. s. hp.	Jos. Oteri, Jr.	483.91	241.96	166.0	24.0	16.0	1878	Glasgow, Scotland	New Orleans, La.
76971		St. s.	Joseph Stickney	134.63	67.32	93.3	21.3	10.8	1877	Philadelphia, Pa.	Perth Amboy, N. J.
76933	K. H. J. F.	St. s.	JOSEPH L. COLBY	1,245.02	914.95	263.0	36.0	22.0	1890	Superior, Wis.	Buffalo, N. Y.
76126	J. T. R. D.	Sch.	Josephine	365.75	347.45	129.3	34.0	10.5	1880	Philadelphia, Pa.	Philadelphia, Pa.
75770		St. s.	Josephine Lincoln	18.28	9.14	46.8	10.5	5.6	1875	Bordentown, N. J.	Do.
13428		St. a.	Josephine Thomson	376.02	296.32	150.0	23.3	9.8	1862	Philadelphia, Pa.	Do.
76074		St. p.	JOSE	73.65	73.65	95.0	25.0	9.0	1891	Jeffersonville, Ind.	New Orleans, La.
76942		St. p.	JOY PATTON	63.04	63.04	100.0	21.3	5.6	1891	Dubuque, Iowa	Memphis, Tenn.
77103	K. L. R. V.	Slp. y.	JUBILEE	100.99	95.94	104.1	22.8	8.5	1893	Boston, Mass.	Boston, Mass.
13425	H. L. Q. P.	Sch.	Juniata	1,244.39	1,218.94	206.5	34.8	16.6	1860	Do.	Philadelphia, Pa.
75872		St. a.	Juno	62.69	31.35	81.0	17.6	7.8	1876	Camden, N. J.	Savannah, Ga.
76024		St. s.	Juno	84.03	42.02	78.5	18.1	9.3	1878	Do.	Philadelphia, Pa.
76047		St. s.	Juno	80.31	40.16	83.5	18.4	8.5	1879	Philadelphia, Pa.	Galveston, Tex.
			K.								
161026		St. y.	KALISTA	9.80	7.46	47.9	9.3	3.9	1892	Geneva, Ohio	Cleveland, Ohio
125834	K. C. H. M.	St. y.	Kanapaha	247.40	123.70	173.5	23.0	11.6	1880	Philadelphia, Pa.	New York, N. Y.
161083	K. M. R. W.	St. y.	Kanawha	126.93	66.32	123.1	17.5	9.8	1896	Nvack, N. Y.	Do.
14488	K. G. R. V.	St. s. hp.	Kansas City	3,679.34	2,163.92	327.0	45.0	18.8	1889	Chester, Pa.	Savannah, Ga.
14438		St. p.	KANSAS MILLERS	34.03	21.43	75.3	16.0	3.0	1885	St. Louis, Mo.	Memphis, Tenn.
161078		St. s.	KATAHDIN	1,390.79	1,103.27	239.1	38.0	14.0	1895	West Bay City, Mich.	Port Huron, Mich.
14374		St. s.	Kate Jones	122.79	61.40	102.5	20.0	10.6	1879	Camden, N. J.	Boston, Mass.
161077		St. s.	KATHARINE T. WILBUR	54.81	37.28	58.2	17.3	7.5	1895	Buffalo, N. Y.	Oswego, N. Y.
14207		St. p.	Katie	7409.17	569.23	138.7	42.6	5.6	1867	Wilmington, Del.	Savannah, Ga.
14473	K. G. H. M.	Slp. y.	KATRINA	62.57	59.45	73.0	20.1	10.3	1888	City Island, N. Y.	New York, N. Y.
161061		St. s.	KEARNSARGE	3,092.70	2,721.37	328.0	44.2	23.0	1894	Chicago, Ill.	Cleveland, Ohio
14494	K. G. W. H.	Sch.	KENILWORTH	2,293.28	2,178.66	300.2	43.1	24.2	1887	Port Glasgow, Scotland	New York, N. Y.
161014		St. s.	KEYSTONE	94.43	54.63	82.0	19.1	11.5	1891	Buffalo, N. Y.	Marquette, Mich.
14420	K. B. Q. V.	St. p.	Kingston	1,064.56	813.67	193.5	36.0	13.3	1883	Newburg, N. Y.	New York, N. Y.
14289	J. N. F. L.	St. s. hp.	Knickerbocker	1,642.48	1,139.53	263.5	33.5	22.6	1873	Wilmington, Del.	Do.

† Composite.

‡ Whaleback.

LIST OF IRON AND STEEL VESSELS OF THE UNITED STATES—Continued.

Official No.	Signal letters.	Rig or class.	Name of vessel.	Gross tonnage.	Net tonnage.	Length.	Breadth.	Depth.	When built.	Where built.	Home port (where permanent document issues).
L.											
141021	K. G. P. H.	St. a.	L. Luckenbach	255.09	127.55	122.0	22.2	14.2	1889	Camden, N. J.	New York, N. Y.
141421	St. a.	L. C. WALDO	4,244.26	3,250.02	387.3	48.0	23.8	1890	West Bay City, Mich.	Detroit, Mich.
141349	St. p.	L. E. PATTON	94.25	92.13	126.0	24.5	4.5	1894	Dubuque, Iowa	Memphis, Tenn.
141326	St. a.	L. P. SMITH	73.70	36.85	67.0	18.2	9.1	1894	Cleveland, Ohio	Cleveland, Ohio.
140419	St. p.	Lackawanna	822.96	645.69	200.0	35.5	12.2	1880	Newburg, N. Y.	New York, N. Y.
140930	K. J. F. D.	St. a.	Lackawanna	2,015.71	1,595.04	260.0	39.2	21.6	1868	Cleveland, Ohio	Buffalo, N. Y.
141432	St. a.	LAGONDA	3,647.49	3,017.34	375.6	45.8	23.3	1896	West Bay City, Mich.	Cleveland, Ohio.
140640	K. B. N. T.	St. shp.	Lampasas	2,942.85	2,236.54	329.0	45.5	21.5	1883	Chester, Pa.	New York, N. Y.
15984	J. P. K. F.	St. shp.	Lancaster	1,283.00	910.38	248.4	37.1	14.3	1874	Philadelphia, Pa.	Philadelphia, Pa.
141217	St. p.	LANCASTER	919.62	692.57	205.4	56.1	10.7	1892	Sparrows Point, Md.	Baltimore, Md.
141160	St. a.	LANNAN	25.64	12.97	57.7	13.3	5.7	1891	Baltimore, Md.	Do.
141050	St. a.	LA SALLE	1,921.83	1,596.63	266.0	38.2	19.0	1890	Cleveland, Ohio	Marquette, Mich.
141160	K. L. J. F.	Sch. y.	LASCA	121.23	115.17	106.0	23.0	11.5	1892	City Island, N. Y.	New York, N. Y.
15570	St. a.	Laura	28.02	19.06	47.2	13.4	6.2	1869	Philadelphia, Pa.	Philadelphia, Pa.
141307	St. a.	Laura A. Darragh	104.26	73.42	98.6	18.0	6.8	1893	Newburg, N. Y.	Rochester, N. Y.
140009	St. p.	Laura B. Treusch	36.19	26.07	54.0	14.0	6.3	1874	Baltimore, Md.	New York, N. Y.
141364	K. M. D. P.	St. shp.	Laurada	1,207.31	898.75	230.1	30.2	17.8	1864	Middlesboro, England	Philadelphia, Pa.
141369	St. p.	Lawrence	259.92	129.96	106.0	33.6	7.4	1895	Jacksonville, Fla.	Tampa, Fla.
141357	K. M. C. L.	St. shp.	LEBANON	1,485.98	1,157.73	246.0	37.4	22.4	1894	Philadelphia, Pa.	Philadelphia, Pa.
140424	St. a.	Lehigh	1,704.57	1,503.13	238.2	36.1	15.4	1880	Wyandotte, Mich.	Erie, Pa.
140520	St. a.	Leo	89.82	44.91	83.0	19.0	7.0	1882	Philadelphia, Pa.	Shieldsboro, Miss.
141027	K. G. N. S.	St. shp.	LEONA	8,328.50	2,330.64	314.0	46.2	20.3	1889	Chester, Pa.	New York, N. Y.
141143	St. a.	LE ROY BROOKS	41.04	25.27	75.0	14.6	7.6	1891	Toledo, Ohio	Sandusky, Ohio.
141041	St. a.	LILLIAN	17.11	9.51	62.1	11.6	3.5	1889	New York, N. Y.	Jacksonville, Fla.
141005	K. F. J. D.	St. a.	Livingston	2,134.38	1,622.34	281.0	41.0	20.0	1889	Wyandotte, Mich.	Detroit, Mich.
141316	St. p.	LIZIE	35.37	33.61	62.1	13.1	3.6	1893	Pittsburg, Pa.	New York, N. Y.
2972	J. R. C. T.	Sch.	Long Star	1,618.93	1,428.71	281.0	38.1	20.2	1875	Wilmington, Del.	Boston, Mass.
140399	St. p.	Long Beach	519.51	360.41	150.5	32.0	10.5	1880	do	New York, N. Y.
141270	St. a.	LONG ISLAND	409.13	225.17	132.5	28.0	9.8	1893	Philadelphia, Pa.	Greenport, N. Y.
15660	St. a.	Lookout	25.21	12.61	51.6	13.6	6.8	1862	Camden, N. J.	Philadelphia, Pa.
15347	J. C. M. W.	St. p.	Louise	1,023.20	718.86	231.7	33.0	8.8	1864	Wilmington, Del.	Camden, N. J.
140427	St. a.	Louise	105.01	59.76	94.5	20.0	7.4	1880	Camden, N. J.	Galveston, Tex.
140390	J. T. P. M.	St. shp.	Louisiana	2,849.45	1,855.41	320.0	39.0	14.9	1879	Chester, Pa.	New York, N. Y.
15868	St. a.	Lucy	116.44	76.36	106.7	20.3	7.2	1872	Norfolk, Va.	Norfolk, Va.
141417	St. a.	Lucy B	57.06	28.53	65.6	18.6	6.1	1896	Rondout, N. Y.	New York, N. Y.
M.											
90792	St. a.	M. D. Carrington	64.01	32.01	67.0	16.0	8.6	1875	Buffalo, N. Y.	Duluth, Minn.
18474	St. a.	McCormick	23.27	11.64	51.0	13.6	6.2	1867	do	Toledo, Ohio.
92226	K. L. B. C.	St. a.	MACKINAW	2,578.11	2,005.55	270.0	41.9	24.0	1890	West Bay City, Mich.	New York, N. Y.
90013	St. p.	Maggie	806.08	494.69	164.0	38.0	8.5	1869	Wilmington, Del.	Baltimore, Md.
92454	St. a.	MAHONING	2,189.03	1,744.77	274.0	40.2	23.2	1892	Wyandotte, Mich.	Erie, Pa.
92049	St. p.	Maine	850.32	545.69	174.0	36.6	13.3	1888	Wilmington, Del.	New York, N. Y.
92391	K. L. D. R.	St. a.	MAINE	2,395.07	1,505.37	302.7	44.0	17.5	1891	do	Providence, R. I.
17117	St. a.	Major Brewerton	65.13	32.57	82.0	19.0	7.5	1857	Baltimore, Md.	Baltimore, Md.
17524	St. a.	Major Keybold	530.73	426.23	204.3	30.3	7.2	1853	Wilmington, Del.	Bridgeport, N. J.
92637	Sch.	MALTA	2,237.48	2,132.40	302.0	40.2	19.6	1895	Chicago, Ill.	Cleveland, Ohio.
8685	St. a.	Mamie Coyle	44.50	22.25	69.0	15.0	7.2	1870	Chester, Pa.	New Orleans, La.
91694	St. p.	Maratee	104.69	66.82	107.9	20.5	6.3	1884	Newburg, N. Y.	Jacksonville, Fla.
92630	St. a.	MANATI	41.24	20.62	69.2	17.6	4.5	1894	Sparrows Point, Md.	Boston, Mass.
92087	St. a.	Manchester	2,132.85	1,611.29	281.0	41.0	20.0	1889	Wyandotte, Mich.	Milwaukee, Wis.
92696	Sch.	MANDA	3,256.09	3,121.36	352.0	44.2	22.3	1896	Chicago, Ill.	Cleveland, Ohio.
91704	St. p.	Manhattan Beach	630.32	436.64	152.0	32.5	12.2	1884	Newburg, N. Y.	New York, N. Y.
92521	St. a.	MANITOU	2,944.66	2,391.55	274.7	42.2	20.8	1893	Chicago, Ill.	Duluth, Minn.
92170	St. a.	MANOLA	2,325.99	1,835.86	282.4	40.3	21.2	1890	Cleveland, Ohio	Cleveland, Ohio.
91966	K. H. Q. V.	St. a.	Mauteo	583.93	408.79	190.0	26.0	9.0	1887	Wilmington, Del.	New York, N. Y.
92638	Sch.	MARCIA	2,237.48	2,132.40	302.0	40.2	19.6	1895	Chicago, Ill.	Cleveland, Ohio.
92583	St. a.	MARQUERITE	27.07	13.54	45.8	14.0	6.9	1894	Cleveland, Ohio	Do.
92665	K. M. H. Q.	St. y.	MARIETTA	92.74	63.07	127.3	16.3	9.1	1895	Wilmington, Del.	New York, N. Y.
92282	St. a.	MARINA	2,431.71	1,992.03	292.0	40.2	20.8	1891	Chicago, Ill.	Cleveland, Ohio.
105228	St. p.	Mariner	371.73	371.73	178.0	28.0	5.0	1873	Cincinnati, Ohio	Pittsburg, Pa.
125739	St. a.	Marion	62.58	31.29	77.7	17.4	8.1	1879	Baltimore, Md.	Baltimore, Md.
91554	K. B. G. T.	St. shp.	MARPOSA	3,158.23	1,939.10	314.0	41.0	17.3	1883	Philadelphia, Pa.	San Francisco, Cal.
92448	St. a.	MARPOSA	2,831.32	2,306.78	330.1	45.2	20.3	1892	Cleveland, Ohio.	Cleveland, Ohio.
92169	St. a.	MARISKA	2,325.99	1,835.86	282.4	40.3	21.2	1890	do	do.
92459	St. a.	MARITANA	2,957.02	2,429.95	330.0	45.2	20.3	1892	Chicago, Ill.	Do.
92153	K. G. V. D.	St. a.	MARS	278.39	139.20	117.2	23.0	15.7	1890	Camden, N. J.	Philadelphia, Pa.
92697	Sch.	MARTHA	3,256.09	3,121.36	352.0	44.2	22.3	1896	Chicago, Ill.	Cleveland, Ohio.
17111	St. a.	Martha Stevens	330.54	260.48	149.8	22.8	7.6	1862	Wilmington, Del.	Philadelphia, Pa.
92191	St. a.	MARUBA	2,311.01	1,836.35	290.6	40.3	21.1	1890	Cleveland, Ohio	Cleveland, Ohio.
90378	St. a.	Mary Louis	87.39	83.03	86.2	19.2	9.2	1871	Philadelphia, Pa.	Pennacola, Fla.
91423	St. a.	Mary Wittich	126.90	92.43	102.5	20.4	10.6	1882	Camden, N. J.	Mobile, Ala.
92156	St. p.	Maryland	859.52	542.83	238.0	38.0	13.0	1890	Wilmington, Del.	New Haven, Conn.
92206	St. a.	MARYLAND	2,419.04	1,892.23	316.4	42.0	20.4	1890	Wyandotte, Mich.	Milwaukee, Wis.

† Composite.

LIST OF IRON AND STEEL VESSELS OF THE UNITED STATES—Continued.

Official No.	Signal letters.	Rig or class.	Name of vessel.	Gross tonnage.	Net tonnage.	Length.	Breadth.	Depth.	When built.	Where built.	Home port (where permanent document issues).
						Feet.	Feet.	Feet.			
92208		St. a.	MASABA	2,431.71	1,992.03	292.0	40.2	20.8	1891	Chicago, Ill	Cleveland, Ohio.
91772		St. a.	Mascotte	137.93	91.03	103.0	22.0	7.7	1885	Wyandotte, Mich	Buffalo, N. Y.
91818	K. D. G. Q.	St. shp.	Maacotte	884.09	520.43	195.5	30.0	19.6	1885	Philadelphia, Pa	New Haven, Conn.
92204		St. a.	MATOA	2,311.01	1,836.35	290.6	40.3	21.1	1890	Cleveland, Ohio	Cleveland, Ohio.
92700	K. M. Q. G.	St. shp.	MATTEAWAN	3,301.15	2,499.11	324.5	42.4	25.7	1893	South Shields, England	New York, N. Y.
92499		St. a.	MAUCH CHUNK	642.38	406.59	145.0	32.0	14.4	1893	Wilmington, Del.	Do.
92553		St. a.	MAUDE H	74.08	38.06	73.4	18.2	8.8	1893	Baltimore, Md	Baltimore, Md.
91056		St. a.	Maud Wilmot	57.17	28.59	76.0	16.5	7.0	1878	Pittsburg, Pa	Pittsburg, Pa.
92171	K. H. B. S.	St. shp.	MAVERICK	1,561.21	1,118.35	240.0	36.2	24.0	1890	Baltimore, Md	New York, N. Y.
92631	K. M. F. C.	Shp.	May Flint	3,576.96	3,844.16	351.8	42.9	16.2	1860	Dumbarton, Scotland	Do.
92145		St. a.	Media	103.73	51.87	83.0	19.6	8.2	1869	Philadelphia, Pa	Port Amboy, N. J.
92683		St. a.	MELBA	16.78	8.39	54.6	8.8	4.6	1895	Albany, N. Y.	Albany, N. Y.
92559		St. a.	Mercedes	67.15	33.58	79.0	18.0	7.6	1881	Camden, N. J.	New York, N. Y.
91969		St. a.	Mercer	150.45	75.23	93.6	22.0	10.0	1888	do	Do.
91094		St. p.	Merchant	405.58	344.53	147.7	29.6	5.4	1878	Wilmington, Del	Charleston, S. C.
92514		St. a.	MERIDA	3,261.44	2,609.83	360.0	45.0	20.8	1893	West Bay City, Mich	Detroit, Mich.
91313		St. a.	Meteor	95.57	55.59	92.5	18.6	8.5	1881	Wilmington, Del	Wilmington, Del.
91527		St. a.	Meteor	423.76	336.80	162.0	23.0	8.7	1883	Philadelphia, Pa	Baltimore, Md.
92685	K. M. P. H.	St. shp.	MIAMI	3,019.62	2,292.12	307.5	42.0	25.6	1891	Sunderland, England	New York, N. Y.
91652		St. p.	Michigan Central	1,522.00	999.72	263.3	45.6	15.3	1884	Wyandotte, Mich	Detroit, Mich.
92699	K. M. Q. F.	St. s.	MIDDLETOWN	1,554.28	1,164.64	243.3	45.6	14.0	1896	Philadelphia, Pa	Hartford, Conn.
91154	K. C. N. P.	Slp. y.	Mischief	43.82	41.63	61.5	19.9	5.9	1879	Wilmington, Del	New York, N. Y.
92272	K. J. H. B.	St. a.	MINKOLA	2,438.21	1,891.71	275.1	37.9	19.4	1887	Sunderland, England	San Francisco, Cal.
92313	K. J. P. D.	Slp. y.	Mincola	25.19	23.94	52.9	13.5	9.6	1891	South Boston, Mass	New York, N. Y.
91822		St. a.	Minerva	38.05	19.03	57.0	15.0	6.0	1886	Philadelphia, Pa	Philadelphia, Pa.
90113		St. a.	Minnie	20.32	10.16	48.9	13.0	5.6	1869	do	Do.
92529		St. a.	MOHAWK	2,357.64	1,616.68	292.9	41.7	23.0	1893	Wyandotte, Mich	Buffalo, N. Y.
92698	K. M. Q. C.	St. a.	MOHAWK	2,783.53	2,150.83	265.0	43.0	16.8	1896	Chester, Pa	New London, Conn.
92705	K. M. R. C.	St. a.	MOHGAN	2,783.53	2,150.83	265.0	43.0	16.8	1896	do	Philadelphia, Pa.
91903		St. p.	MONTCLAIR	1,095.95	901.06	218.5	35.4	13.8	1886	Newburg, N. Y.	New York, N. Y.
92022	K. F. G. R.	St. a.	Monmouth	1,440.34	961.41	260.5	35.1	14.0	1888	Philadelphia, Pa	Do.
92259		St. p.	MONTAUK	1,087.82	838.90	196.0	37.4	14.1	1890	Newburg, N. Y.	Do.
92294		St. p.	Montauk	570.94	449.47	175.0	31.0	9.6	1891	Wilmington, Del	Sag Harbor, N. Y.
92106	K. J. R. H.	Y. w. y.	Montcito	33.02	31.37	59.0	15.2	8.8	1889	City Island, N. Y.	Port Amboy, N. J.
17651	J. C. N. B.	St. shp.	Morgan	994.31	637.18	219.3	33.1	16.6	1885	Wilmington, Del	New Orleans, La.
90884	J. R. Q. N.	St. shp.	Morgan City	2,299.54	1,765.94	281.0	38.0	20.1	1876	do	Do.
91613		St. p.	Musconetcong	846.38	618.02	197.6	35.3	13.1	1885	Newburg, N. Y.	New York, N. Y.
N.											
130500	K. H. M. V.	St. a.	N and W 1	311.47	155.74	125.0	25.0	14.7	1890	Camden, N. J.	Philadelphia, Pa.
130512	K. H. S. B.	St. a.	N and W 2	311.47	155.74	125.0	25.0	14.7	1890	do	Do.
130025		St. a.	N. M. Jones	34.68	17.84	83.0	17.0	6.7	1871	Pittsburg, Pa	Memphis, Tenn.
76485		St. a.	N. Y. Central Ltg. Co., No. 9 ..	103.81	51.91	85.0	20.3	9.1	1884	Philadelphia, Pa	New York, N. Y.
126349		St. a.	N. Y. Central Ltg. Co., No. 10 ..	77.04	38.52	79.2	18.0	8.6	1886	Camden, N. J.	Do.
100415		St. a.	N. Y. Central Ltg. Co., No. 12 ..	103.24	51.62	82.0	19.5	9.5	1887	do	Do.
155151		St. a.	N. Y. Central Ltg. Co., No. 13 ..	103.24	51.62	82.0	19.5	9.5	1887	do	Do.
130525		St. a.	N. Y. Central Ltg. Co., No. 17 ..	147.06	73.53	90.0	22.5	10.4	1891	Newburg, N. Y.	Do.
130531		St. a.	N. Y. Central Ltg. Co., No. 18 ..	103.58	51.79	80.0	20.0	9.4	1891	do	Do.
130249	J. W. V. M.	St. shp.	Nacoochee	2,680.00	1,905.24	280.0	40.7	15.8	1882	Chester, Pa	Savannah, Ga.
130219	J. V. W. B.	St. y.	Namouna	616.29	308.15	219.4	26.4	18.0	1882	Newburg, N. Y.	New York, N. Y.
130620	K. L. P. R.	Slp. y.	NAVAHOE	113.20	107.54	103.6	23.3	16.2	1893	Bristol, R. I.	Newport, R. I.
130380	K. D. V. B.	St. y.	NEAIRA	141.39	78.97	115.4	20.0	9.0	1887	Marcushook, Pa	New York, N. Y.
157148		St. a.	Nelley Keyser	42.22	21.11	63.7	11.9	6.0	1885	New Orleans, La.	Pensacola, Fla.
130162		St. a.	Nellie	61.21	57.64	74.0	17.6	8.2	1879	Camden, N. J.	Do.
130307		St. a.	Nellie	141.23	84.66	95.0	30.0	7.5	1884	Wilmington, Del	New York, N. Y.
130114		St. a.	Nellie Brown	56.37	56.37	75.0	17.5	6.0	1878	Pittsburg, Pa	Memphis, Tenn.
18092		St. a.	Nellie Cotton	37.68	20.56	63.9	14.6	7.6	1867	Buffalo, N. Y.	Duluth, Minn.
130155		St. a.	Neptune	145.62	84.68	106.4	20.0	6.7	1879	Philadelphia, Pa	New Orleans, La.
130644		St. a.	NETHERLANDS	1,129.29	689.22	190.6	43.0	16.5	1893	Newburg, N. Y.	New York, N. Y.
130510	K. H. Q. R.	St. a.	Neuse	720.18	487.04	200.0	31.0	11.0	1890	Wilmington, Del	Wilmington, Del.
130055		St. a.	New Berne	482.54	344.52	178.5	24.9	9.0	1875	Chester, Pa	New York, N. Y.
130262		St. p.	Newburgh	1,053.92	797.00	193.5	36.0	13.3	1883	Newburg, N. Y.	Do.
130350	K. D. J. Q.	St. a.	Newburgh	1,033.57	741.22	200.0	32.0	11.0	1886	Philadelphia, Pa	Do.
130581	K. L. F. C.	St. a.	NEW HAMPSHIRE	2,395.07	1,605.37	302.7	44.0	17.5	1892	Wilmington, Del	Providence, R. I.
130179	J. T. V. P.	St. shp.	Newport	2,735.24	1,806.24	326.0	38.2	23.9	1880	Chester, Pa	New York, N. Y.
130456		St. a.	Newport	74.26	37.13	88.0	19.0	9.0	1889	Wilmington, Del	Port Amboy, N. J.
130696		St. a.	NEWPORT NEWS	1,535.27	1,043.99	260.0	46.0	14.1	1895	Newport News, Va	Washington, D. C.
18726	J. L. S. C.	St. shp.	New Orleans	1,564.26	1,017.20	249.0	33.0	24.4	1872	Wilmington, Del	New York, N. Y.
130170		St. p.	Newtown	450.47	327.29	143.0	32.0	9.5	1879	do	Do.
10043	J. R. F. G.	St. shp.	New York	2,599.91	2,111.20	281.0	38.1	20.2	1875	do	Do.
130373	K. D. T. H.	St. p.	NEW YORK	1,552.52	1,091.89	301.0	40.2	11.1	1887	do	Do.
130450	K. G. N. G.	St. a.	New York	785.24	497.82	207.5	31.1	12.4	1889	do	Philadelphia, Pa.
130602		St. p.	New York	896.32	537.76	175.0	36.6	13.3	1892	do	New York, N. Y.
130616	K. L. P. B.	St. shp.	NEW YORK	10,802.61	6,317.56	517.0	63.3	22.0	1888	Clydebank, Scotland	Do.
130098	J. S. H. T.	St. shp.	Niagara	2,265.28	1,667.60	275.0	38.0	23.2	1877	Chester, Pa	Do.
67270		Bge.	No. 5, S. O. Co., of New York ..	159.14	159.14	84.5	28.0	7.8	1889	Brooklyn, N. Y.	Do.

†Composite.

LIST OF IRON AND STEEL VESSELS OF THE UNITED STATES—Continued.

Official No.	Signal letters.	Rig or class.	Name of vessel.	Gross tonnage.	Net tonnage.	Length.	Breadth.	Depth.	When built.	Where built.	Home port (where permanent document issues).
						Feet.	Feet.	Feet.			
130328	K. C. V. S.	St. a.	Norfolk.....	211.83	105.92	116.3	23.0	12.0	1885	Wilmington, Del.	Philadelphia Pa.
130326	K. J. C. V.	St. a.	Norfolk.....	1,248.78	697.11	246.0	46.0	15.5	1891	do.	Washington, D. C.
130057	J. W. Q. T.	St. a.	North America.....	289.59	144.80	130.0	28.2	14.0	1876	Camden, N. J.	Philadelphia, Pa.
130690	S. shp.	NORTH LAND.....	4,244.00	2,339.78	358.5	44.0	23.2	1895	Cleveland, Ohio.	Marquette, Mich.
130435	St. a.	NORTH STAR.....	2,476.35	1,885.14	299.5	40.8	21.6	1889	do.	Do.
130611	St. a.	NORTH WEST.....	4,244.00	2,339.78	358.5	44.0	23.2	1894	do.	Do.
130419	St. a.	NORTH WIND.....	2,476.35	1,885.14	299.5	40.8	21.6	1888	do.	Do.
130420	St. a.	NORTHERN KING.....	2,476.35	1,885.14	299.5	40.8	21.6	1888	do.	Do.
130407	St. a.	NORTHERN LIGHT.....	2,476.35	1,885.14	299.5	40.8	21.6	1888	do.	Do.
130436	St. a.	NORTHERN QUEEN.....	2,476.35	1,885.14	299.5	40.8	21.6	1889	do.	Do.
130437	St. a.	NORTHERN WAVE.....	2,476.35	1,885.14	299.5	40.8	21.6	1889	do.	Do.
130072	K. M. R. J.	St. a.	NOTTINGHAM.....	408.88	204.44	128.5	27.3	17.1	1884	Camden, N. J.	New York, N. Y.
130406	K. C. P. S.	St. y.	NOURMAHAL.....	745.20	372.60	235.0	29.0	18.5	1894	Wilmington, Del.	Do.
130369	K. D. S. M.	St. shp.	Nueces.....	3,367.15	2,465.47	328.0	44.2	21.2	1887	Chester, Pa.	Do.
O.											
155011	St. p.	O. and C. R. R. Ferry Co. No. 2.	414.82	255.92	123.2	31.5	9.9	1879	East Portland, Oreg.	Portland, Oreg.
155105	K. D. P. F.	St. a.	Ocean King.....	201.84	100.92	109.0	21.0	12.5	1884	Philadelphia, Pa.	New York, N. Y.
19084	St. a.	Octorara.....	335.82	316.68	153.9	22.9	8.1	1859	do.	Philadelphia, Pa.
19376	J. L. V. S.	St. shp.	Ohio.....	3,488.15	2,272.37	343.0	43.0	24.9	1873	do.	New York, N. Y.
155147	St. p.	Old Dominion.....	867.90	174.0	174.0	36.6	13.3	1887	Wilmington, Del.	Do.
19350	J. L. K. N.	St. shp.	Old Point Comfort.....	2,222.55	1,775.56	255.5	42.5	20.7	1872	do.	Do.
156122	St. p.	Old Point Comfort.....	443.90	480.67	176.0	31.5	10.1	1886	do.	Philadelphia, Pa.
155138	K. D. Q. R.	St. shp.	Olympe.....	1,616.42	1,104.90	274.3	35.2	11.9	1887	Philadelphia, Pa.	New Haven, Conn.
155089	St. p.	Olympian.....	1,419.60	1,083.20	261.5	40.0	13.5	1883	Wilmington, Del.	Portland, Oreg.
53249	Bge.	101.....	1,459.71	1,437.78	191.0	21.1	12.7	1888	Duluth, Minn.	Buffalo, N. Y.
53257	Bge.	104.....	1,295.44	1,230.69	276.5	36.1	18.9	1890	do.	Do.
53258	Bge.	105.....	1,295.44	1,230.69	276.5	36.1	18.9	1890	do.	Do.
53260	Bge.	107.....	1,295.44	1,230.69	276.5	36.1	18.9	1891	do.	Do.
53265	Bge.	109.....	1,227.86	1,167.57	265.0	36.0	22.0	1891	do.	Do.
53266	Bge.	110.....	1,227.86	1,167.57	265.0	36.0	22.0	1891	do.	Do.
53267	Bge.	111.....	1,227.86	1,167.57	265.0	36.0	22.0	1891	do.	Do.
53268	Bge.	115.....	1,169.11	1,110.66	256.0	36.1	18.9	1891	do.	Do.
53269	Bge.	116.....	1,169.11	1,110.66	256.0	36.1	18.9	1891	do.	Do.
53271	Bge.	117.....	1,310.82	1,265.92	285.0	36.0	22.0	1891	do.	Do.
53272	Bge.	118.....	1,310.82	1,265.92	285.0	36.0	22.0	1891	do.	Do.
53273	Bge.	120.....	1,128.41	1,083.51	264.0	36.0	22.0	1892	do.	Do.
53274	Bge.	127.....	1,128.41	1,083.51	264.0	36.0	22.0	1892	do.	Do.
53276	Bge.	129.....	1,310.82	1,265.92	282.0	36.0	22.0	1893	do.	Do.
53277	Bge.	130.....	1,310.82	1,265.92	282.0	36.0	22.0	1893	do.	Do.
53278	Bge.	131.....	1,310.82	1,265.92	282.0	36.0	22.0	1893	do.	Do.
53279	Bge.	132.....	1,310.82	1,265.92	282.0	36.0	22.0	1893	do.	Do.
53280	Bge.	133.....	1,310.82	1,265.92	282.0	36.0	22.0	1893	do.	Do.
53281	Bge.	134.....	1,310.82	1,265.92	282.0	36.0	22.0	1893	do.	Do.
25254	K. B. N. D.	St. y.	Oneida.....	141.36	71.28	125.6	20.6	10.0	1883	Chester, Pa.	New York, N. Y.
155252	K. L. W. C.	St. shp.	Oneida.....	997.97	752.74	205.8	29.9	12.6	1883	Leith, Scotland	Do.
155275	K. M. J. B.	St. y.	ONEONTA.....	140.92	78.84	138.5	18.0	8.8	1895	Chester, Pa.	Do.
155048	St. a.	Onoko.....	2,164.42	1,933.20	287.3	38.8	20.7	1882	Cleveland, Ohio.	Cleveland, Ohio.
155132	St. p.	Orange.....	1,096.87	991.98	218.5	35.4	13.8	1886	Newburg, N. Y.	New York, N. Y.
19485	J. S. T. Q.	St. shp.	Oregon.....	2,335.38	1,642.28	383.0	37.4	23.4	1878	Chester, Pa.	Portland, Oreg.
155121	St. p.	Oregon.....	831.97	560.03	171.0	36.7	13.4	1885	Wilmington, Del.	New York, N. Y.
155152	K. F. C. D.	St. a.	Orion.....	1,786.53	1,169.04	261.5	38.4	23.5	1888	do.	Boston, Mass.
14416	K. B. H. T.	St. shp.	Orizaba.....	967.32	742.09	205.0	34.0	16.4	1883	do.	Portland, Oreg.
19446	St. y.	Orizaba.....	76.26	49.88	94.6	13.4	6.8	1875	Buffalo, N. Y.	Buffalo, N. Y.
155177	K. G. V. M.	St. shp.	ORIZABA.....	3,496.83	2,334.44	336.2	43.2	22.0	1889	Chester, Pa.	New York, N. Y.
155090	St. p.	Oswego.....	1,055.35	824.75	193.5	36.0	13.3	1883	Newburg, N. Y.	Do.
155268	St. a.	OVEBROOK.....	179.17	89.59	104.2	24.4	11.2	1894	Philadelphia, Pa.	Perth Amboy, N. J.
155163	St. a.	Owego.....	2,611.98	1,940.02	325.7	41.2	14.6	1888	Buffalo, N. Y.	Buffalo, N. Y.
155199	Slp. y.	Oweeno.....	24.90	23.66	54.8	13.4	9.5	1891	Boston, Mass.	Boston, Mass.
P.											
150575	St. a.	P. H. Wise.....	111.38	55.69	84.5	19.0	9.6	1892	Philadelphia, Pa.	New York, N. Y.
150536	St. a.	PADDY MILES.....	33.13	16.57	52.5	14.1	8.0	1891	Buffalo, N. Y.	Buffalo, N. Y.
19539	St. a.	Pacific.....	48.56	27.18	73.8	15.9	6.6	1860	Philadelphia, Pa.	Baltimore, Md.
150710	K. M. L. J.	St. a.	PAOLI.....	330.71	224.88	125.4	26.0	14.7	1895	do.	Fall River, Mass.
150617	K. L. P. C.	St. shp.	PARIS.....	10,794.86	6,288.98	517.0	63.3	22.0	1889	Clydebank, Scotland	New York, N. Y.
150722	K. M. S. F.	St. y.	PARTHENIA.....	130.91	89.02	124.0	18.0	8.9	1896	Chester, Pa.	Do.
150405	K. D. V. H.	St. shp.	Parthian.....	1,683.17	1,090.25	227.8	38.0	16.5	1887	Wilmington, Del.	Boston, Mass.
150478	St. a.	PARKS FOSTER.....	1,729.69	1,475.42	262.0	39.0	19.2	1889	Cleveland, Ohio.	Chicago, Ill.
150598	St. a.	PATFINDER.....	2,424.60	1,761.76	340.0	42.0	25.0	1892	Superior, Wis.	Cleveland, Ohio.
150652	St. a.	PATROL.....	235.21	117.61	135.3	23.0	10.1	1894	Sparrows Point, Md.	New York, N. Y.
150263	St. p.	Pannpeck.....	820.75	627.39	199.0	35.2	12.8	1882	Newburg, N. Y.	Do.
20412	St. p.	Peerless.....	298.97	186.77	140.0	32.6	8.6	1872	Wilmington, Del.	Camden, N. J.
150371	K. D. J. T.	St. y.	Peerless.....	227.60	113.80	146.7	22.0	11.9	1886	Philadelphia, Pa.	New York, N. Y.
150377	St. a.	Peerless.....	89.96	44.98	82.7	19.0	9.2	1886	Camden, N. J.	Baltimore, Md.

‡ Whale back (steel).

† Composite.

LIST OF IRON AND STEEL VESSELS OF THE UNITED STATES—Continued.

Official No.	Signal letters.	Rig or class.	Name of vessel.	Gross tonnage.	Net tonnage.	Length.	Breadth.	Depth.	When built.	Where built.	Home port (where permanent document issues).
						Feet.	Feet.	Feet.			
150214	J. V. H. K.	St. p.	Pegasus	847.88	579.47	211.6	32.0	10.6	1881	Philadelphia, Pa.	New York, N. Y.
20428	J. M. Q. L.	St. shp.	Pennsylvania	3,166.15	2,497.10	343.0	43.0	24.9	1873	do	do
20469		St. p.	Pennsylvania	430.50	298.50	136.0	29.0	8.0	1874	Wilmington, Del.	Camden, N. J.
150565		St. s.	PENNWOOD	156.26	78.13	101.8	21.8	11.3	1892	Sparrows Point, Md.	Baltimore, Md.
150705		St. s.	PENOBSCOT	3,502.28	2,864.63	351.9	44.5	23.0	1895	West Bay City, Mich.	Port Huron, Mich.
150711	K. M. N. C.	St. s.	PENSACOLA	1,696.49	1,068.70	260.0	36.6	19.8	1888	West Hartlepool, England	Pensacola, Fla.
150714	K. M. P. W.	St. y.	PEREGRINE	246.86	78.69	136.0	23.1	13.5	1896	Bath, Me.	Boston, Mass.
150213	J. V. G. W.	St. p.	PERSEUS	847.88	579.47	211.6	32.0	10.6	1881	Philadelphia, Pa.	New York, N. Y.
150595	K. L. J. D.	St. shp.	PERRU	3,528.44	2,539.57	336.0	45.9	27.6	1892	San Francisco, Cal.	Boston, Mass.
150218		St. s.	Petrel	16.53	11.02	51.0	12.0	3.9	1881	New York, N. Y.	Wilmington, Del.
80993		St. s.	Philadelphia	87.69	43.85	83.2	19.4	8.1	1883	Philadelphia, Pa.	Philadelphia, Pa.
150344	K. C. W. D.	St. shp.	Philadelphia	2,520.25	1,909.22	300.0	35.0	20.6	1865	do	Wilmington, Del.
150462		St. s.	PHIL. SHERIDAN	35.28	17.64	58.4	14.4	7.5	1889	Buffalo, N. Y.	Buffalo, N. Y.
150691		St. y.	PIASA	5.94	5.30	44.4	6.7	3.3	1895	Alton, Ill.	St. Louis, Mo.
150542		St. s.	PIER	99.69	49.85	88.5	18.0	11.0	1891	Buffalo, N. Y.	New York, N. Y.
150477		St. p.	PIERREPONT	1,095.10	873.18	196.0	37.4	14.1	1889	Newburg, N. Y.	do
150280	K. B. D. V.	St. p.	Pilgrim	3,483.66	2,512.90	372.0	50.0	15.6	1882	Chester, Pa.	Fall River, Mass.
150680	K. M. B. R.	St. y.	PILGRIM	98.58	58.98	104.3	23.0	6.7	1893	Wilmington, Del.	Boston, Mass.
150551		St. s.	PINNERS POINT	63.16	34.74	67.2	16.5	7.4	1891	Philadelphia, Pa.	Norfolk, Va.
150132		St. s.	Pioneer	160.96	80.48	107.0	21.0	13.0	1878	do	Port Townsend, Wash
150352		Sch.	Pioneer	43.20	41.04	57.0	21.0	4.6	1885	Marcus Hook, Pa.	Philadelphia, Pa.
150589		St. s.	PIONEER	1,123.03	774.82	226.5	35.2	14.2	1892	Detroit, Mich.	Marquette, Mich.
150502	K. H. Q. S.	St. p.	Plymouth	3,770.89	2,280.13	352.0	50.4	18.8	1890	Chester, Pa.	Fall River, Mass.
150604		St. s.	Plymouth	373.26	186.63	126.2	26.2	15.2	1892	Philadelphia, Pa.	New York, N. Y.
150454		St. s.	Pocahontas	94.23	47.12	82.7	19.6	9.4	1888	Camden, N. J.	Norfolk, Va.
150628		St. p.	POCAHONTAS	814.01	541.15	195.0	33.0	11.0	1893	Wilmington, Del.	Richmond, Va.
150516		St. p.	Pocomoko	656.51	492.81	170.0	33.0	9.6	1891	do	Baltimore, Md.
150653		St. s.	POKANOKET	319.67	254.78	151.2	29.0	8.7	1894	Brooklyn, N. Y.	Philadelphia, Pa.
150444	K. F. H. C.	St. s.	POMONA	1,264.08	951.79	225.0	33.5	16.0	1888	San Francisco, Cal.	Portland, O. r.
150476		St. s.	PONTIAC	2,298.36	1,788.45	300.0	41.0	12.4	1889	Cleveland, Ohio	Marquette, Mich.
150375		St. s.	PORTSMOUTH	214.36	107.18	116.3	23.0	12.0	1886	Wilmington, Del.	Philadelphia, Pa.
150872	K. M. B. D.	St. s.	POTOMAC	769.46	688.88	176.8	35.8	11.0	1894	Philadelphia, Pa.	Baltimore, Md.
150000	J. Q. M. F.	St. shp.	Potsville	1,283.00	910.39	248.4	37.1	18.3	1874	do	Philadelphia, Pa.
150413	K. D. W. C.	St. s.	PREMIER	1,080.53	602.05	200.0	42.0	12.9	1887	San Francisco, Cal.	Portland, Oreg.
150353	K. D. H. P.	Sch. y.	Priscilla	75.77	71.99	85.7	22.6	8.8	1885	Wilmington, Del.	Cleveland, Ohio.
150666	K. L. W. J.	St. p.	PRISCILLA	5,292.27	2,673.37	425.8	62.3	18.3	1894	Chester, Pa.	Fall River, Mass.
20494	J. O. B. P.	St. shp.	Professor Morse	1,025.32	696.15	250.0	28.3	21.2	1860	Port Glasgow, Scotland	New Orleans, La.
150419	K. F. C. N.	St. shp.	PROGRESO	1,919.13	1,445.23	265.5	36.0	16.5	1885	Sunderland, England	New York, N. Y.
150050		St. s.	Protector	276.86	143.78	117.6	23.0	9.7	1875	Wilmington, Del.	Detroit, Mich.
150255		St. s.	Protector	98.97	49.49	92.9	20.0	9.8	1882	Camden, N. J.	Philadelphia, Pa.
150074		St. s.	Plaski	15.17	7.59	50.3	11.0	3.0	Bought of United States	do
150471	K. G. J. Q.	St. p.	Puritan	4,593.36	3,075.24	403.5	52.5	18.1	1889	Chester, Pa.	Fall River, Mass.
Q.											
20587	J. V. W. G.	St. shp.	Queen	2,727.80	1,672.15	331.2	38.5	21.2	1882	Philadelphia, Pa.	San Francisco, Cal.
20612		St. s.	QUEEN CITY	3,979.68	3,198.15	401.4	48.0	23.7	1896	Cleveland, Ohio	Duluth, Minn.
20593		St. p.	Queen of the Lakes	153.24	138.12	108.0	19.0	5.7	1872	Wyandotte, Mich.	Grand Haven, Mich.
R.											
110460	K. G. S. R.	St. y.	Radha	194.91	97.46	142.0	20.0	8.7	1881	Newburg, N. Y.	New York, N. Y.
110738	K. M. G. P.	St. y.	RAMONA	57.07	28.54	95.0	13.5	7.4	1886	do	Marquette, Mich.
21903		Sch.	Rattlesnake	3-6-26	368.45	170.0	29.6	12.4	1869	Chester, Pa.	Philadelphia, Pa.
110156	J. N. W. R.	St. shp.	Reading	1,233.00	910.38	248.4	37.1	18.3	1874	Philadelphia, Pa.	do
110232		St. s.	Rebecca	39.44	19.72	67.0	14.0	6.7	1874	Camden, N. J.	do
110667		St. s.	Record	59.72	30.23	68.4	17.0	8.0	1884	Cleveland, Ohio	Duluth, Minn.
110624	K. C. H. N.	Sch.	Red Wing	437.12	390.25	136.4	33.2	11.7	1884	Philadelphia, Pa.	Philadelphia, Pa.
110987		St. s.	RE-FUGE	33.25	23.00	54.2	15.0	6.9	1892	Wilmington, Del.	New York, N. Y.
110948		St. s.	Regis	91.66	45.83	76.5	19.5	8.6	1891	Camden, N. J.	Savannah, Ga.
21916		Sch.	Regulator	847.83	827.46	172.7	36.0	17.9	1869	Chester, Pa.	Pensacola, Fla.
110585		St. s.	Reliance	96.40	62.94	90.4	19.0	7.5	1881	Wilmington, Del.	Beaufort, N. C.
110878		St. s.	RELIANCE	59.56	47.06	96.0	20.2	10.9	1890	Dubuque, Iowa	St. Louis, Mo.
110655	K. C. S. M.	St. s.	Relief	204.27	102.14	112.0	22.5	12.6	1884	Philadelphia, Pa.	San Francisco, Cal.
110886		St. s.	Relief	219.61	112.36	112.7	23.0	12.1	1891	do	Norfolk, Va.
110352		St. p.	Republic	1,245.02	978.13	272.9	37.0	10.8	1878	Wilmington, Del.	Philadelphia, Pa.
110865		St. s.	REPUBLIC	2,316.38	1,877.73	291.8	40.2	21.2	1890	Cleveland, Ohio	Marquett, Mich.
110248		St. s.	Restless	53.62	26.81	75.9	16.0	6.0	1875	New Orleans, La.	New Orleans, La.
110729	K. D. Q. T.	St. y.	Restless	104.87	52.44	115.6	16.0	8.5	1887	Marcus Hook, Pa.	Rochester, N. Y.
110971	K. L. G. F.	St. s.	Richard Peck	2,096.18	1,819.42	303.3	48.0	17.8	1892	Wilmington, Del.	New Haven, Conn.
21532		St. s.	Richard Willing	351.73	291.82	165.5	23.0	8.2	1855	Philadelphia, Pa.	Philadelphia, Pa.
110086	J. M. R. W.	St. shp.	Richmond	1,437.96	1,101.71	206.0	36.0	21.6	1873	Wilmington, Del.	New York, N. Y.
110303	J. S. D. V.	St. shp.	Rio Grande	2,556.29	2,047.92	280.5	39.2	21.6	1876	Chester, Pa.	do
110588		St. s.	Riverside	72.62	41.49	83.5	17.5	5.5	1883	Philadelphia, Pa.	Philadelphia, Pa.
111098	K. M. N. F.	St. s.	RIVERSIDE	452.88	372.82	141.5	27.1	10.3	1895	Chester, Pa.	do
21986		St. s.	Roanoke	423.59	263.67	164.6	27.0	9.3	1871	Wilmington, Del.	Chicago, Ill.
110515	J. V. T. N.	St. shp.	Roanoke	2,354.38	1,654.53	267.0	40.5	16.4	1882	Chester, Pa.	New York, N. Y.
110456		St. p.	Robert Garrett	437.80	373.44	125.7	42.6	10.8	1881	Baltimore, Md.	Baltimore, Md.
110780		St. p.	ROBERT GARRETT	1,592.72	1,124.30	225.2	61.0	14.0	1888	do	New York, N. Y.

LIST OF IRON AND STEEL VESSELS OF THE UNITED STATES—Continued.

Official No.	Signal letters.	R/g or class.	Name of vessel.	Gross tonnage.	Net tonnage.	Length.	Breadth.	Depth.	When built.	Where built.	Home port (where permanent document issues).
110536		St. s.	Robert H. Cook	157.62	78.81	102.0	21.0	9.6	1882	Buffalo, N. Y.	Plattsburg, N. Y.
110777		St. s.	ROBERT H. RATHBUN	199.63	99.82	121.6	26.4	11.2	1888	Newburg, N. Y.	Perth Amboy, N. J.
110960		St. s.	Robert S. Bradley	121.90	60.95	83.0	20.0	10.4	1892	Camden, N. J.	Boston, Mass.
110389		St. p.	Rockaway	520.83	361.73	150.0	32.0	10.5	1879	Wilmington, Del.	New York, N. Y.
110932		St. s.	ROMAN	2,348.43	1,875.23	296.2	40.4	21.1	1891	Cleveland, Ohio	Cleveland, Ohio.
110012		St. p.	Rosa	156.21	135.00	128.5	22.1	5.1	1870	Wilmington, Del.	New York, N. Y.
111099		St. s.	ROBIA	84.29	57.32	71.2	18.2	7.0	1895	Camden, N. J.	Do.
110874	K. H. P. F.	St. shp.	Rover	995.28	534.53	210.4	32.4	14.3	1881	Glasgow, Scotland	Shieldsboro, Miss.
110063	K. J. F. G.	St. s.	Russia	1,501.77	1,334.57	231.7	35.7	13.3	1872	Buffalo, N. Y.	Buffalo, N. Y.
110801		St. p.	Ruth	89.85	53.10	81.0	26.4	4.0	1888	Conway, S. C.	Georgetown, S. C.
S.											
116644	K. M. C. D.	St. s.	S. Oteri	948.49	580.21	224.8	31.3	15.8	1881	Middlesboro, England	Shieldsboro, Miss.
116066		St. s.	S. A. McCaulley	92.86	46.43	81.7	19.0	8.9	1885	Philadelphia, Pa.	Philadelphia, Pa.
116340		St. s.	S. C. Reynolds	1,895.96	1,601.30	255.0	40.1	21.5	1890	Buffalo, N. Y.	Detroit, Mich.
116358		St. s.	S. C. SCHENCK	126.86	63.43	90.6	21.0	10.9	1890	do.	Toledo, Ohio.
116717		St. s.	S. M. FISCHER	628.71	427.52	139.5	31.0	21.0	1896	Toledo, Ohio	Do.
116558		St. s.	S. S. CURRY	3,260.01	2,608.24	360.0	45.0	20.8	1893	Bay City, Mich.	Cleveland, Ohio.
116493		Sch.	S. O. Co. No. 55	323.71	323.71	125.0	30.0	10.0	1891	West Superior, Wis.	New York, N. Y.
116199		Bge.	S. O. Co. of N. Y., No. 56	598.36	569.83	162.1	30.1	14.4	1888	Chester, Pa.	Do.
116528		Bge.	S. O. Co. of N. Y., No. 57	1,381.18	1,310.14	241.2	37.0	18.4	1892	do.	Do.
116599	K. L. T. B.	Sch.	S. O. Co. of N. Y., No. 58	1,643.98	1,589.52	249.0	37.0	20.0	1893	do.	Do.
116066		Sch.	S. O. Co. No. 75	793.82	780.22	175.0	33.5	15.5	1895	West Superior, Wis.	Chicago, Ill.
116667		Sch.	S. O. Co. No. 76	793.82	780.22	175.0	33.5	15.5	1895	do.	Do.
57940		Bge.	S. O. Co. No. 77	324.41	332.73	143.2	22.8	11.1	1895	Elizabeth, N. J.	New York, N. Y.
115877		St. p.	Saccharine	218.01	218.01	145.7	33.9	4.8	1883	New Orleans, La.	New Orleans, La.
116007		St. p.	Sag Harbor	630.32	436.64	152.1	32.5	12.2	1884	Newburg, N. Y.	New York, N. Y.
116308		St. p.	ST. AUGUSTINE	131.64	73.94	110.0	24.0	4.0	1890	Wilmington, Del.	Do.
115633	J. T. D. Q.	St. p.	St. Johns	1,098.84	867.03	250.0	38.0	12.5	1878	do.	Do.
116069	H. S. P. T.	St. shp.	St. Louis	11,629.21	5,493.73	535.5	63.0	26.8	1895	Philadelphia, Pa.	Do.
116249		St. p.	St. Lucie	165.22	105.45	122.0	24.0	4.2	1888	Wilmington, Del.	Do.
115423	J. R. L. Q.	St. shp.	St. Paul	960.16	678.22	197.8	31.0	15.1	1875	Philadelphia, Pa.	San Francisco, Cal.
116693	H. P. T. S.	St. shp.	St. PAUL	11,629.21	5,874.14	535.5	63.0	26.8	1895	do.	New York, N. Y.
116304		St. p.	ST. SEBASTIAN	219.37	133.02	130.0	24.0	4.2	1889	Wilmington, Del.	Do.
57932		Barge.	SAGAMORE	1,601.40	1,657.31	308.0	38.0	24.0	1892	Superior, Wis.	Cleveland, Ohio.
116240		St. s.	Saginaw	1,835.33	1,429.27	238.0	34.3	17.1	1883	Barrow, England	New York, N. Y.
115791		St. s.	Samson	159.84	79.92	108.0	22.1	10.6	1881	Camden, N. J.	Baltimore, Md.
116484		St. s.	SAMUEL MATHER	1,713.00	1,318.39	308.0	38.0	24.0	1892	West Superior, Wis.	Buffalo, N. Y.
116495		St. s.	SAMUEL MITCHELL	2,277.60	1,879.72	292.8	40.4	20.1	1892	Cleveland, Ohio.	Cleveland, Ohio.
116342	K. H. M. T.	St. shp.	San Benito	3,788.94	2,810.67	340.0	41.2	17.7	1884	Port Glasgow, Scotland	San Francisco, Cal.
115873	J. W. L. B.	St. shp.	San Blas	2,075.00	1,496.50	283.0	37.0	21.0	1882	Chester, Pa.	New York, N. Y.
115845	J. W. D. V.	St. shp.	San José	2,080.72	1,538.28	283.0	37.0	21.0	1882	do.	Do.
115863	J. W. H. L.	St. shp.	San Juan	2,076.14	1,496.46	283.0	37.0	21.0	1882	do.	Do.
115813	J. V. S. F.	St. shp.	San Marcos	2,839.29	2,187.66	317.8	39.5	21.4	1881	do.	Do.
116264		St. s.	Sandy Hook	1,559.81	987.79	260.5	37.1	14.3	1889	Wilmington, Del.	Do.
116692		St. s.	SANTA LUCIA	15.88	7.20	46.0	13.0	5.5	1895	San Francisco, Cal.	San Francisco, Cal.
115979	K. C. D. R.	St. shp.	Santa Rosa	2,416.78	1,335.60	326.5	40.9	20.7	1884	Chester, Pa.	Do.
115662	J. T. K. B.	St. shp.	Santiago	2,358.78	1,695.64	269.0	39.0	22.4	1879	do.	New York, N. Y.
115755		St. p.	Santiago	168.35	168.35	131.0	26.6	5.9	1881	St. Louis, Mo.	Brownsville, Tex.
116338	K. H. J. W.	St. shp.	Santuit	1,337.75	863.48	246.5	29.3	17.4	1873	Dumbarton, Scotland	Boston, Mass.
116079		St. s.	Sarah A. Jenks	350.48	219.06	128.0	26.0	8.6	1885	Linwood, Pa.	New York, N. Y.
116318		St. s.	SARANAC	2,669.47	1,939.26	290.0	40.8	13.6	1890	Cleveland, Ohio	Buffalo, N. Y.
115630	J. T. D. P.	St. shp.	Saratoga	2,820.12	1,973.40	298.0	38.6	23.5	1878	Chester, Pa.	New York, N. Y.
116389		St. p.	Sassafras	403.29	329.07	151.0	46.0	8.0	1892	Baltimore, Md.	Baltimore, Md.
116361	K. H. P. S.	St. shp.	Saturn	2,268.13	1,817.19	275.0	40.0	26.5	1890	Wilmington, Del.	Boston, Mass.
116376		St. s.	SAXON	2,348.43	1,875.23	296.2	40.4	21.0	1890	Cleveland, Ohio	Cleveland, Ohio.
116526		St. s.	SCHUYLKILL	2,205.83	1,819.96	274.8	40.4	13.3	1892	do.	Eric, Pa.
116235	K. J. F. H.	St. shp.	SCRANTON	2,015.71	1,595.04	260.0	39.2	21.5	1888	do.	Buffalo, N. Y.
116509		St. s.	Scranton	390.10	150.05	125.0	26.0	14.4	1892	Camden, N. J.	New York, N. Y.
115348	J. O. R. K.	St. s.	Seaboard	662.07	563.18	184.5	28.7	2.3	1874	Wilmington, Del.	Baltimore, Md.
116216	K. F. G. C.	Sch. y.	Sea Fox	101.75	92.67	96.5	23.9	12.0	1888	do.	Boston, Mass.
116013	K. C. R. H.	St. s.	Sea Lion	185.53	96.77	107.0	22.0	13.0	1884	Camden, N. J.	San Francisco, Cal.
24776		St. s.	Sea Wall	34.92	18.94	65.7	14.2	5.2	1867	Richmond, Va.	Baltimore, Md.
116344	K. H. L. T.	St. shp.	SEGLUNGA	4,033.24	2,806.34	321.3	45.3	17.4	1890	Chester, Pa.	New York, N. Y.
116555		St. s.	SELWYN EDDY	2,846.14	2,164.11	343.0	42.2	21.6	1893	Wyandotte, Mich.	Port Huron, Mich.
23973		St. s.	Seminole	78.78	39.39	77.5	18.5	9.1	1871	Philadelphia, Pa.	Galveston, Tex.
116132	K. D. N. S.	St. shp.	Seminole	2,556.73	1,966.87	264.0	43.0	18.8	1886	do.	New York, N. Y.
116029	K. C. V. D.	St. shp.	Seneca	2,729.42	1,911.91	271.5	40.0	16.4	1884	Chester, Pa.	Do.
116277		St. s.	SENECA	2,669.47	1,939.26	290.0	40.8	13.6	1889	Cleveland, Ohio	Buffalo, N. Y.
115917		St. s.	Shoughraun	45.00	22.50	60.0	15.4	8.0	1883	Buffalo, N. Y.	Do.
116307	K. G. T. Q.	St. y.	SHEALWATER	109.01	55.02	120.0	17.9	9.8	1887	Boston, Mass.	New York, N. Y.
116137	K. D. P. J.	St. shp.	Shawmut	1,624.84	1,100.05	259.0	36.0	18.8	1879	Sunderland, England	Boston, Mass.
116695		St. s.	† Shebang No. 2	1,938.12	1,317.92	282.6	53.0	19.4	1895	Toledo, Ohio	Toledo, Ohio.
116712		St. p.	SHINNCOCK	1,205.42	706.75	226.0	35.0	14.3	1896	Wilmington, Del.	Wilmington, Del.
116684		St. s.	SIMON J. MURPHY	1,380.55	1,103.03	239.1	38.0	14.0	1895	West Bay City, Mich.	Milwaukee, Wis.
116723		St. s.	SIR HENRY BESSEMER	4,321.10	3,293.08	413.2	48.0	24.0	1896	Cleveland, Ohio	Duluth, Minn.

† Composite.

‡ Sold to aliens March 6, 1896.

LIST OF IRON AND STEEL VESSELS OF THE UNITED STATES—Continued.

Official No.	Signal letters.	Rig or class.	Name of vessel.	Gross tonnage.	Net tonnage.	Length.	Breadth.	Depth.	When built.	Where built.	Home port (where permanent document issues).
115774		St. p.	Sfring	993.31	711.66	Feet. 32.5	Feet. 11.1	Feet. 18.81	1881	Chester, Pa.	New York, N. Y.
52955		Bge.	SIR JOSEPH WHITWORTH	1,192.20	1,132.56	253.0	36.1	18.8	1889	Duluth, Minn.	Duluth, Minn.
118141		St. s.	Sommers N. Smith	52.78	28.39	66.6	16.0	7.2	1887	Philadelphia, Pa.	Rockland, Me.
115028		St. p.	Southampton	673.97	483.85	170.8	33.5	10.6	1869	Wilmington, Del.	New York, N. Y.
118146		St. p.	South Brooklyn	723.37	541.08	173.2	34.4	12.1	1887	Newburg, N. Y.	Do.
126340	K. D. G. V.	St. shp.	South Portland	622.25	428.30	185.2	29.0	16.2	1883	Grangemouth, England	Do.
116305		St. s.	Spalpeen	29.17	14.58	46.5	13.6	6.4	1889	Buffalo, N. Y.	Buffalo, N. Y.
115951	K. B. R. J.	St. s.	Spartan	1,596.42	1,194.42	222.5	37.9	16.5	1863	Wilmington, Del.	Boston, Mass.
118104		St. s.	SPOKANE	2,356.56	1,974.67	311.8	30.2	20.3	1886	Cleveland, Ohio	Cleveland, Ohio
115152		St. s.	Sport	45.00	22.50	56.7	14.0	9.0	1873	Wyandotte, Mich.	Grand Haven, Mich.
118231		St. s.	SQUANTUM	248.01	181.66	112.7	23.8	7.8	1888	Newburg, N. Y.	Providence, R. I.
116650		St. s.	STAR	82.13	62.56	68.0	18.4	5.8	1894	Jacksonville, Fla.	Jacksonville, Fla.
116977	K. D. C. S.	St. shp.	Starbuck	2,157.46	1,548.41	266.5	36.5	20.4	1881	Sunderland, England	New York, N. Y.
115599		St. s.	Startle	33.21	16.61	53.7	14.5	7.3	1878	Philadelphia, Pa.	Do.
115645	J. T. G. P.	St. s.	State of California	2,266.09	1,280.06	300.6	38.6	24.4	1879	do	San Francisco, Cal.
126150	K. C. B. Q.	St. p.	State of New York	807.89	564.52	203.0	32.4	10.5	1883	Wyandotte, Mich.	Cleveland, Ohio
125808	J. T. Q. C.	St. p.	State of Ohio	1,221.98	917.29	225.2	32.4	13.3	1880	do	Do.
118228	J. N. W. S.	St. shp.	State of Texas	1,736.35	1,327.77	243.5	36.0	20.7	1874	Chester, Pa.	New York, N. Y.
115744		St. s.	Stella	80.23	40.12	83.7	18.2	8.5	1890	Camden, N. J.	Galveston, Tex.
116353	K. H. N. M.	St. s.	STILLWATER	1,019.62	509.81	195.0	29.0	21.6	1883	Glasgow, Scotland	New Orleans, La.
115822		St. s.	Storm King	182.93	91.47	109.6	21.0	11.8	1882	Philadelphia, Pa.	Boston, Mass.
115713	K. J. D. L.	St. y.	Stranger	247.40	123.70	173.5	23.0	11.0	1880	do	New York, N. Y.
23471		St. p.	Sue	698.84	569.20	175.1	27.0	9.9	1867	Wilmington, Del.	Baltimore, Md.
116332	K. H. F. V.	St. y.	SULTANA	390.40	228.69	161.1	28.0	16.2	1890	Brooklyn, N. Y.	New York, N. Y.
115789		St. s.	Susie Hazard	98.95	50.98	97.0	19.1	8.4	1881	St. Louis, Mo.	St. Louis, Mo.
118128		St. s.	SUSQUEHANNA	2,781.69	2,347.98	302.5	40.0	16.0	1886	Buffalo, N. Y.	Eric, Pa.
118170	K. D. V. P.	St. y.	SUSQUEHANNA	233.32	116.06	158.5	22.0	11.4	1887	Wilmington, Del.	New York, N. Y.
118059		St. y.	Sybilis	110.25	58.52	108.0	17.0	8.6	1885	Maroonhook, Pa.	Philadelphia, Pa.
116025		St. s.	SYRACUSE	1,917.79	1,077.80	267.0	38.5	15.8	1884	Wyandotte, Mich.	Buffalo, N. Y.
T.											
145351	K. B. S. P.	Shp.	T. F. Oakes	1,996.59	1,896.76	264.6	42.2	23.4	1883	Philadelphia, Pa.	New York, N. Y.
145382		St. p.	Tacoma	1,362.03	1,311.81	334.0	42.0	11.7	1884	Portland, Oreg.	Do.
145320	J. W. N. G.	St. shp.	Tallahassee	2,677.41	1,890.00	280.0	40.7	15.8	1882	Chester, Pa.	Savannah, Ga.
145710	K. M. P. J.	St. s.	TAMAQUA	564.41	383.80	158.5	29.0	18.0	1886	Philadelphia, Pa.	Philadelphia, Pa.
106331	K. C. V. Q.	St. s.	Tampico	134.95	67.47	103.0	21.0	10.0	1895	Camden, N. J.	Boston, Mass.
145049		St. p.	Tangier	680.89	480.31	169.9	29.0	8.8	1875	Wilmington, Del.	Baltimore, Md.
130381		St. s.	Tarpon	449.90	281.87	159.9	26.0	7.2	1887	do	New Haven, Conn.
135829		St. s.	Taurus	228.04	114.02	116.6	22.0	12.7	1885	Philadelphia, Pa.	Boston, Mass.
145244		St. s.	Taurus	45.28	27.78	64.5	17.0	6.5	1881	Wilmington, Del.	Wilmington, Del.
145253	J. V. H. Q.	St. p.	Taurus	916.55	624.04	226.3	32.0	11.2	1881	Philadelphia, Pa.	New York, N. Y.
145535		St. s.	Texas	896.32	548.09	175.1	36.6	13.3	1890	Wilmington, Del.	Do.
130516		St. s.	THE NEW YORKER	243.37	121.69	112.5	26.2	11.6	1890	New York, N. Y.	Do.
145439		St. s.	Thesusus	58.03	29.01	70.0	16.5	8.8	1886	Buffalo, N. Y.	Cairo, Ill.
145698	K. M. J. W.	St. y.	THESEIA	311.74	170.04	179.6	23.3	12.0	1895	Philadelphia, Pa.	New York, N. Y.
145173		St. p.	Thomas Clyde	625.73	510.83	212.0	31.0	7.0	1878	Wilmington, Del.	Wilmington, Del.
145704		St. s.	THOMAS CUNNINGHAM, SR.	70.62	43.30	68.6	17.0	8.5	1895	Philadelphia, Pa.	Richmond, Va.
145631		St. s.	TH MAB MAYTHAM	2,329.75	1,972.83	286.0	41.3	21.3	1892	South Chicago, Ill.	Buffalo, N. Y.
145634		St. p.	THOMAS PICKLES	237.32	237.32	125.0	53.0	7.0	1892	Jeffersonville, Ind.	New Orleans, La.
145616		St. s.	THOMAS WILSON	1,713.00	1,318.39	308.0	38.0	24.0	1892	West Superior, Wis.	Buffalo, N. Y.
145349		St. s.	Thomas A. Bain	87.69	43.85	83.2	19.0	8.1	1883	Philadelphia, Pa.	Norfolk, Va.
24748		St. p.	Thomas A. Morgan	430.60	274.77	195.8	27.6	8.8	1854	Wilmington, Del.	Philadelphia, Pa.
145641		St. s.	THOMAS P. FOWLER	160.87	80.44	97.5	24.0	11.0	1893	Newburg, N. Y.	Albany, N. Y.
145513	K. F. J. G.	St. s.	Thos. W. Palmer	2,134.36	1,622.44	281.0	41.0	20.0	1889	Wyandotte, Mich.	Detroit, Mich.
150202		St. y.	Tillie	201.32	100.66	164.9	18.5	9.9	1880	Newburg, N. Y.	New York, N. Y.
145333	K. B. J. D.	Shp.	Tillie E. Starbuck	2,032.88	1,931.24	257.1	42.5	23.1	1883	Chester, Pa.	Do.
145405		St. s.	Tioza	2,085.16	1,744.24	285.5	38.9	14.0	1885	Buffalo, N. Y.	Buffalo, N. Y.
145074		St. s.	Titania	73.43	46.67	98.0	14.0	5.8	1875	do	Do.
145678		St. p.	TIVOLI	704.42	509.88	175.5	53.9	9.4	1894	Sparrows Point, Md.	Baltimore, Md.
23000	H. R. M. Q.	St. p.	Tolchester	671.57	542.80	211.7	29.0	9.6	1866	Chester, Pa.	New York, N. Y.
145624		Slp. y.	TOMAHAWK	27.14	25.79	47.8	12.0	9.6	1889	City Island, N. Y.	Marblehead, Mass.
24895		St. s.	Transfer	101.38	59.58	99.0	19.5	8.1	1872	Wilmington, Del.	Baltimore, Md.
145503		St. p.	TRANSFER	1,511.12	1,060.45	265.0	75.2	12.2	1888	Cleveland, Ohio	Detroit, Mich.
145167		St. s.	Transfer No. 1.	136.16	68.08	94.0	21.3	10.4	1878	Philadelphia, Pa.	New Haven, Conn.
145218		St. s.	Transfer No. 2.	101.13	50.57	92.3	21.0	8.8	1880	do	Do.
145426		St. s.	Transfer No. 3.	130.51	65.26	92.7	22.0	10.0	1886	do	Do.
85637		St. s.	Transfer No. 4.	102.75	51.38	92.3	21.0	8.8	1880	do	Do.
145475		St. s.	Transfer No. 5.	142.08	71.04	91.0	20.0	9.5	1888	Wilmington, Del.	Do.
145476		St. s.	Transfer No. 6.	142.08	71.04	91.0	20.0	9.5	1888	do	Do.
145581		St. s.	Transfer No. 7.	129.69	64.85	90.1	22.2	10.5	1891	Elizabeth, N. J.	Do.
145585		St. s.	Transfer No. 8.	131.23	65.62	90.1	22.2	10.5	1891	do	Do.
145587		St. s.	Transfer No. 9.	196.84	98.42	101.7	29.0	10.9	1891	do	Do.
130444	K. G. L. D.	St. s.	Transfer No. 10.	217.78	108.89	114.0	23.6	11.6	1889	Wilmington, Del.	Do.
145581		St. s.	Transit	113.95	56.98	91.0	20.0	8.2	1884	Philadelphia, Pa.	Philadelphia, Pa.
145042		St. p.	Transport	318.60	226.91	115.0	26.5	9.8	1875	do	Albany, N. Y.
145211		St. p.	Transport	1,594.93	797.47	254.1	45.9	14.0	1880	Wyandotte, Mich.	Detroit, Mich.

† Composite.

† Whale back.

LIST OF IRON AND STEEL VESSELS OF THE UNITED STATES—Continued.

Official No.	Signal letters.	Rig or class.	Name of vessel.	Gross tonnage.	Net tonnage.	Length.	Breadth.	Depth.	When built.	Where built.	Home port (where permanent document issues).
						Feet.	Feet.	Feet.			
145686	St. a.	TRENTON	85.40	74.14	92.6	16.7	5.2	1894	Philadelphia, Pa.	Philadelphia, Pa.
59459	Bge.	TRINIDAD SUGAR CO. NO. 1.	84.24	84.24	84.3	23.9	3.5	1894	Sparrows Point, Md.	Boston, Mass.
59460	Bge.	TRINIDAD SUGAR CO. NO. 2.	84.20	84.20	84.3	23.7	3.5	1894	do.	Do.
59457	Bge.	TRINIDAD SUGAR CO. NO. 3.	97.63	97.63	100.0	23.7	4.4	1894	do.	Do.
59458	Bge.	TRINIDAD SUGAR CO. NO. 4.	97.44	97.44	100.0	23.7	4.4	1894	do.	Do.
145653	St. y.	TROUBADOUR	15.50	15.50	74.1	10.0	4.0	1893	Pittsburg, Pa.	Pittsburg, Pa.
145626	K. L. J. W.	St. y.	TRUANT	100.38	50.19	120.0	17.8	10.0	1892	Bristol, R. I.	Detroit, Mich.
145543	St. a.	TUSCARORA	2,386.01	1,679.56	291.4	40.4	22.0	1890	Cleveland, Ohio	Buffalo, N. Y.
24788	St. p.	Twilight	466.93	371.76	176.0	27.4	6.9	1868	Wilmington, Del.	Philadelphia, Pa.
145697	Sch.	TYRONE	2,117.72	1,862.01	300.8	41.0	21.6	1895	Cleveland, Ohio	Cleveland, Ohio
59439	Bge.	201	664.95	631.71	182.2	32.2	16.6	1890	Brooklyn, N. Y.	Buffalo, N. Y.
59443	Bge.	202	665.18	639.28	182.2	32.2	16.6	1890	do.	Do.
U.											
25243	St. y.	Uarda	89.36	61.82	95.3	17.5	8.3	1881	Buffalo, N. Y.	Detroit, Mich.
25242	J. V. K. F.	St. shp.	Umatilla	3,069.76	2,168.37	310.0	40.6	30.3	1881	Chester, Pa.	Portland, Oreg.
4250	H. D. F. M.	St. a.	Underwriter	327.22	163.61	120.8	26.1	14.8	1863	Philadelphia, Pa.	Boston, Mass.
25239	St. a.	Underwriter	170.68	85.34	112.7	22.0	11.3	1881	Camden, N. J.	New Orleans, La.
25270	K. M. F. R.	St. y.	UNQUOWA	159.92	79.96	123.3	20.1	11.9	1888	Boston, Mass.	Hartford, Conn.
25281	K. J. P. F.	St. y.	UTOWANA	414.33	266.63	155.0	27.5	16.8	1891	Philadelphia, Pa.	New York, N. Y.
V.											
25998	J. V. T. S.	St. shp.	Valencia	1,598.49	1,197.56	252.7	34.0	19.7	1892	Philadelphia, Pa.	Wilmington, Del.
161693	St. p.	VALLEY CITY	263.80	220.66	143.6	29.2	5.2	1892	Toledo, Ohio	Toledo, Ohio
161537	St. a.	VANGUARD	80.94	40.47	81.0	17.2	9.0	1885	Pittsburg, Pa.	Pittsburg, Pa.
161706	St. a.	VEGA	2,143.57	1,734.82	301.2	38.5	21.1	1893	Cleveland, Ohio	Cleveland, Ohio
161616	K. G. S. M.	St. shp.	Venezuela	2,842.90	2,037.49	303.6	40.2	20.5	1889	Philadelphia, Pa.	Philadelphia, Pa.
161750	St. p.	Vermont	810.29	660.08	156.0	36.6	13.3	1895	Chester, Pa.	Wilmington, Del.
25952	St. y.	Victor	14.26	10.78	44.0	10.0	3.7	1878	Wilmington, Del.	Philadelphia, Pa.
161758	St. a.	VICTORY	3,774.90	3,339.90	387.5	48.3	22.5	1895	Chicago, Ill.	New York, N. Y.
161643	K. H. S. N.	St. shp.	VIGILANCIA	4,115.00	2,934.28	321.8	45.2	16.5	1890	Chester, Pa.	Cleveland, Ohio
85762	St. a.	Vigilant	177.29	88.65	107.0	21.0	12.6	1883	Philadelphia, Pa.	New York, N. Y.
161710	K. L. R. G.	Slp. y.	VIGILANT	144.77	137.54	103.9	28.4	16.1	1893	Bristol, R. I.	San Francisco, Cal.
161737	St. a.	VIGILANT	159.38	85.42	123.4	24.0	7.4	1894	Newburg, N. Y.	New York, N. Y.
161521	St. y.	Viking	141.38	71.39	125.6	20.6	10.4	1883	Chester, Pa.	Savannah, Ga.
161612	St. a.	VIKING	1,117.23	943.82	217.4	37.1	15.0	1889	Buffalo, N. Y.	New York, N. Y.
25906	Slp. y.	Vindex	36.86	35.02	63.0	17.4	8.0	1871	Chester, Pa.	Fort Huron, Mich.
25668	St. a.	Virginia	59.22	29.61	70.5	21.0	5.5	1859	Philadelphia, Pa.	Cincinnati, Ohio
25955	St. p.	Virginia	990.21	665.67	251.0	34.7	7.9	1879	Wilmington, Del.	Philadelphia, Pa.
161654	St. a.	VIRGINIA	1,606.66	979.68	269.2	38.3	12.8	1891	Cleveland, Ohio	Baltimore, Md.
161595	St. a.	Virginia Dare	187.45	129.17	100.0	20.6	6.0	1888	Wilmington, Del.	Milwaukee, Wis.
161685	St. a.	VISHOR	70.11	37.16	80.8	20.0	6.4	1892	Detroit, Mich.	New York, N. Y.
110275	St. a.	Volanta	32.86	24.33	82.0	11.1	5.9	1887	Buffalo, N. Y.	Sandusky, Ohio
161574	St. a.	Volunteer	97.36	48.68	85.0	20.1	8.0	1887	Philadelphia, Pa.	Chicago, Ill.
161637	K. H. M. W.	Sch. y.	VOLUNTEER	116.60	110.77	100.9	23.4	11.0	1887	Wilmington, Del.	Baltimore, Md.
161610	St. a.	VULCAN	1,759.08	1,366.72	260.0	38.0	19.5	1889	Cleveland, Ohio	Boston, Mass.
W.											
81535	St. a.	W. D. REES	3,760.29	2,992.33	396.4	45.0	23.5	1896	Cleveland, Ohio	Cleveland, Ohio
80028	St. a.	W. F. Taylor	63.08	31.54	62.0	13.0	7.6	1867	Richmond, Va.	Norfolk, Va.
81403	St. a.	W. G. WILMOT	150.30	76.80	99.0	23.3	11.0	1892	West Bay City, Mich.	New Orleans, La.
81382	St. a.	W. H. GILBERT	2,820.30	2,200.45	328.0	42.5	20.5	1892	do.	Detroit, Mich.
80796	St. a.	W. M. Wood	58.27	29.14	74.0	17.0	7.3	1880	Philadelphia, Pa.	New Orleans, La.
81346	K. L. S. J.	St. y.	WADENA	240.77	151.42	158.8	20.8	11.0	1891	Cleveland, Ohio	New York, N. Y.
81065	St. p.	Wakenfield	571.05	465.58	160.8	28.1	8.6	1885	Wilmington, Del.	Washington, D. C.
80839	J. V. L. P.	St. shp.	Walla Walla	3,069.76	2,168.37	310.0	40.6	30.3	1881	Chester, Pa.	Portland, Oreg.
81221	St. y.	Waller	56.60	28.30	80.6	14.9	7.2	1887	Buffalo, N. Y.	Buffalo, N. Y.
81456	K. L. T. G.	St. a.	WALTER A. LUCKENBACH	283.69	141.85	119.8	25.8	14.8	1893	Camden, N. J.	New York, N. Y.
81076	K. D. C. M.	St. y.	WANDA	111.27	55.64	128.5	18.0	10.8	1885	Greenpoint, N. Y.	Philadelphia, Pa.
81507	St. y.	WAPITI	83.82	57.00	100.2	13.2	5.8	1895	West Bay City, Mich.	Port Huron, Mich.
81310	K. J. B. V.	St. a.	Washington	1,248.78	697.11	246.0	46.0	15.5	1891	Wilmington, Del.	Washington, D. C.
81386	St. a.	Washington	1,247.07	918.51	193.2	46.5	15.4	1891	Chester, Pa.	New York, N. Y.
81499	K. M. F. J.	St. shp.	WASHENAW	2,896.94	2,003.51	312.1	42.6	24.6	1887	West Hartlepool, England	Do.
80867	St. a.	Water Nymph	27.05	13.53	57.6	13.0	6.2	1881	San Francisco, Cal.	San Francisco, Cal.
26529	St. a.	Wave	80.68	80.68	79.5	18.2	8.0	1864	Philadelphia, Pa.	Philadelphia, Pa.
81324	St. a.	WAWATAM	1,856.44	1,526.60	266.0	38.2	19.6	1891	Cleveland, Ohio	Marquette, Mich.
80870	St. p.	Wenonah	430.00	317.32	145.0	30.9	7.8	1882	Wilmington, Del.	Camden, N. J.
81473	St. y.	WENONAH	10.00	10.00	65.0	8.0	3.0	1894	Pittsburg, Pa.	Pittsburg, Pa.
81161	St. p.	West Brooklyn	740.34	555.05	174.2	34.5	12.5	1887	Newburg, N. Y.	New York, N. Y.
81249	St. a.	Western Union	184.66	92.33	96.0	25.0	9.1	1889	Camden, N. J.	Do.
81350	K. J. W. N.	*Sch.	West Point	1,213.72	1,168.69	220.0	38.7	22.3	1866	Glasgow, Scotland	Do.
80390	St. p.	Westover	455.81	305.96	165.0	28.0	12.0	1873	Wilmington, Del.	Milwaukee, Wis.
81290	St. p.	WHITEHALL	1,088.12	811.25	196.0	37.4	14.1	1890	New York, N. Y.	New York, N. Y.
80544	St. a.	White Water	61.06	30.53	78.0	18.4	7.3	1875	Camden, N. J.	New Orleans, La.
80173	J. K. N. C.	St. p.	Whitney	1,337.64	767.93	235.0	35.0	17.1	1871	Wilmington, Del.	Do.

†Steel and Tobin bronze.

LIST OF IRON AND STEEL VESSELS OF THE UNITED STATES—Continued.

Official No.	Signal letters.	Rig or class.	Name of vessel.	Gross tonnage.	Net tonnage.	Length.	Breadth.	Depth.	When built.	Where built.	Home port (where permanent document issues).
						<i>Feet.</i>	<i>Feet.</i>	<i>Feet.</i>			
81333	K. J. P. M.	St. y.	WILD DUCK	233. 09	116. 52	138. 4	24. 0	11. 0	1891	Boston, Mass.	Boston, Mass.
80808	J. V. D. T.	St. shp.	Willamette	2, 562. 24	1, 695. 36	315. 6	39. 2	21. 8	1881	Chester, Pa.	Portland, Oreg.
81050	St. s.	William Chisholm	1, 581. 08	1, 246. 40	246. 6	36. 9	19. 4	1884	Cleveland, Ohio	Cleveland, Ohio.
80636	St. s.	William Cramp	56. 59	28. 30	69. 0	17. 5	7. 5	1877	Philadelphia, Pa.	Philadelphia, Pa.
80207	J. K. T. D.	St. shp.	William Crane	1, 416. 80	988. 88	231. 8	37. 2	14. 4	1871	Wilmington, Del.	Baltimore, Md.
86012	J. G. D. K.	St. shp.	William Lawrence	1, 049. 44	576. 31	207. 8	35. 1	20. 0	1869	East Boston, Mass.	Do.
81021	St. s.	William Schaubel, sr.	45. 91	22. 96	63. 5	16. 0	6. 7	1884	Philadelphia, Pa.	New York, N. Y.
26861	St. s.	William Woodward	341. 82	300. 05	153. 6	22. 7	8. 0	1860 do	Philadelphia, Pa.
81437	St. s.	William E. Doron	171. 99	142. 73	79. 4	23. 0	8. 6	1893 do	Trenton, N. J.
81493	K. M. C. W.	St. s.	Wm. F. McCauley	149. 14	74. 57	90. 0	21. 0	11. 2	1894	Camden, N. J.	Savannah, Ga.
81427	St. s.	William H. Gratwick	2, 818. 27	2, 202. 90	328. 0	42. 5	20. 5	1893	West Bay City, Mich.	Cleveland, Ohio.
80946	St. s.	William J. Keyser	97. 88	48. 94	92. 4	19. 5	8. 5	1882	Philadelphia, Pa.	Pensacola, Fla.
80330	St. s.	Wm. M. Flanders	58. 17	29. 09	75. 4	15. 7	7. 5	1872	East Boston, Mass.	Do.
81217	St. s.	Wm. P. Congdon	68. 95	34. 48	75. 2	18. 0	7. 8	1889	Camden, N. J.	Georgetown, S. C.
80501	St. s.	Wm. S. Stokley	83. 10	83. 10	96. 5	18. 0	8. 4	1875	Philadelphia, Pa.	Philadelphia, Pa.
80806	St. p.	William T. Hart	971. 05	922. 50	281. 0	42. 0	10. 0	1881 do	Boston, Mass.
80437	J. P. R. T.	St. shp.	Wilmington	1, 283. 00	910. 39	248. 4	37. 1	18. 3	1874 do	Philadelphia, Pa.
80884	St. s.	Wilmington	161. 55	110. 09	122. 7	22. 5	6. 7	1882 do	Wilmington, N. C.
81543	K. M. S. H.	St. s.	Winthrop	852. 35	239. 60	125. 4	26. 3	15. 0	1896	Philadelphia, Pa.	Fall River, Mass.
80861	St. s.	Wisconsin	1, 181. 66	1, 020. 19	203. 9	35. 1	11. 7	1881	Wyandotte, Mich.	Grand Haven, Mich.
81406	St. s.	Wyandotte	320. 22	160. 11	155. 6	35. 0	9. 0	1892 do	Detroit, Mich.
80157	J. K. C. R.	St. p.	Wyanoke	2, 067. 62	1, 659. 95	238. 0	39. 5	21. 4	1870	Wilmington, Del.	New York, N. Y.
81068	St. p.	Wyoming	833. 05	541. 11	171. 0	36. 7	13. 4	1885 do	Do.
			Y.								
27665	St. s.	YALE	3, 453. 26	2, 698. 58	371. 0	45. 0	22. 7	1895	Cleveland, Ohio	Cleveland, Ohio.
27631	K. D. W. S.	Sch. y.	YANPA	170. 31	161. 80	121. 0	27. 0	13. 3	1887	Wilmington, Del.	New York, N. Y.
27680	K. L. V. M.	St. shp.	YORKTOWN	2, 898. 28	2, 126. 19	299. 5	40. 0	16. 8	1894	Chester, Pa.	Do.
27639	K. H. N. F.	St. shp.	YUCATAN	3, 525. 14	2, 317. 29	336. 2	43. 2	22. 3	1890 do	Do.
27647	K. J. S. L.	St. s.	YULU	340. 65	208. 09	132. 0	27. 0	8. 2	1891	West Bay City, Mich.	Boston, Mass.
27655	St. s.	YUMA	2, 194. 98	1, 828. 71	322. 8	42. 2	18. 9	1893	Cleveland, Ohio	Cleveland, Ohio.
27637	K. G. T. R.	St. shp.	YUMUM	3, 496. 83	2, 332. 22	336. 2	43. 2	22. 3	1889	Chester, Pa.	New York, N. Y.
			Z.								
28129	St. s.	ZENITH CITY	3, 850. 49	3, 429. 06	387. 5	43. 3	23. 3	1895	Chicago, Ill.	Duluth, Minn.
28101	St. s.	Zophar Mills	185. 49	121. 05	120. 5	25. 2	8. 0	1882	Wilmington, Del.	New York, N. Y.

PART IV.

ALPHABETICAL LIST

OF

UNRIGGED MERCHANT VESSELS OF THE UNITED STATES.

(Steel vessels in SMALL CAPITALS, iron vessels in *italics*.)

Official No.	Class.	Name of vessel.	Gross tonnage.	Net tonnage.	When built.	Where built.	Home port (where permanent document issues).
A.							
29975	Barge.....	A.....	130.46	123.94	1867	Brooklyn, N. Y.	New York, N. Y.
29983	Scow.....	A.....	286.63	286.63	1879	Noank, Conn.	Do.
30030	Barge.....	A. C. H.	258.76	258.76	1890	Lake Charles, La.	Galveston, Tex.
29901	Canal boat.....	A. Crampton.	111.60	100.02	1878	Moses Kill, N. Y.	Plattsburg, N. Y.
29574	do.....	A. Crane.	61.75	58.66	1869	Fort Edward, N. Y.	Do.
30043	do.....	A. Heidritter.	101.46	96.39	1891	Fort Ann, N. Y.	Do.
30044	do.....	A. B. Abbott.	69.77	66.29	1878	Glens Falls, N. Y.	Albany, N. Y.
29751	Scow.....	A. B. Ensign.	95.46	95.46	1872	Stonypoint, N. Y.	New York, N. Y.
29826	Barge.....	A. B. Kellogg.	155.73	147.95	1872	Jersey City, N. J.	Do.
29659	Canal boat.....	A. C. Hopson.	102.42	97.30	1884	Orwell, Vt.	Plattsburg, N. Y.
29871	do.....	A. C. Sawyer.	105.50	100.23	1878	Dresden, N. Y.	Do.
30045	do.....	A. C. Spaulding.	116.85	111.01	1890	Moses Kill, N. Y.	Do.
30015	Barge.....	A. D. Hillyer.	75.27	71.51	1863	Brooklyn, N. Y.	New York, N. Y.
30012	Canal boat.....	A. G. Perham.	103.38	98.22	1889	Champlain, N. Y.	Plattsburg, N. Y.
29555	Barge.....	A. H. Lewis.	150.36	142.85	1867	Athens, N. Y.	Albany, N. Y.
30013	Canal boat.....	A. H. Palmer.	98.52	91.70	1889	Fort Ann, N. Y.	Plattsburg, N. Y.
105643	Barge.....	A. J. Whitney.	70.76	45.55	1876	Middletown, Conn.	Philadelphia, Pa.
29749	do.....	A. K. Brookbank.	733.47	733.47	1873	Cincinnati, Ohio	Pittsburg, Pa.
29843	do.....	A. L. Thompson.	636.61	622.83	1875	Athens, N. Y.	New York, N. Y.
29956	Canal boat.....	A. M. Burdett.	87.48	83.11	1884	Whitehall, N. Y.	Plattsburg, N. Y.
29495	do.....	A. M. Collins.	64.74	64.74	1868	do	Do.
29987	do.....	A. N. Bedard.	101.98	96.90	1888	do	Do.
29747	Barge.....	A. N. Briggs.	140.06	133.06	1871	Salem, N. J.	Albany, N. Y.
29935	Canal boat.....	A. O. Brainerd.	93.94	89.25	1882	St. Albans, Vt.	Plattsburg, N. Y.
29799	do.....	A. P. Robinson.	85.19	80.93	1873	Ticonderoga, N. Y.	Do.
30017	Barge.....	A. R. Kellogg.	619.65	588.67	1882	Ludington, Mich.	Chicago, Ill.
30001	Canal boat.....	A. S. Chapin.	139.74	132.76	1882	Lockport, N. Y.	Buffalo, N. Y.
29542	do.....	A. U. Sheldon.	58.67	56.67	1869	Fort Ann, N. Y.	Plattsburg, N. Y.
30007	do.....	A. W. Baker.	91.19	86.64	1888	Champlain, N. Y.	Do.
29605	do.....	A. W. Lamphere.	61.88	61.88	1871	Westhaven, Vt.	Do.
29968	Barge.....	A. Y. Newkirk.	419.91	419.91	1883	Jersey City, N. J.	New York, N. Y.
30061	do.....	A. R. Co. No. 78.	342.26	332.53	1895	Elizabeth, N. J.	Philadelphia, Pa.
29903	Canal boat.....	A. & G. Rathgeber.	98.10	93.29	1878	Fort Ann, N. Y.	Plattsburg, N. Y.
30033	Barge.....	Abbie.	189.50	189.50	1890	Lake Charles, La.	Galveston, Tex.
214	do.....	Abbie Clifford.	451.30	428.70	1867	Stockton, Me.	Boston, Mass.
29545	Canal boat.....	Abbie E. Heustis.	56.91	56.91	1869	Ticonderoga, N. Y.	Plattsburg, N. Y.
1763	Barge.....	Abby Dunn.	299.11	286.60	1867	Thomaston, Me.	New York, N. Y.
29940	do.....	Abraham Drucker.	178.45	168.72	1882	Washington, N. C.	Do.
669	do.....	Abraham Lincoln.	52.51	49.89	1881	Wellsburg, N. Y.	Albany, N. Y.
29512	Barge.....	Abram Collier.	217.07	206.22	1869	New Baltimore, N. Y.	Do.
29011	do.....	Acme.	180.47	180.47	1879	Brooklyn, N. Y.	New York, N. Y.
106707	do.....	Acme.	45.90	43.61	1889	Buffalo City, N. C.	Buffalo, N. Y.
6004	Canal boat.....	Acorn.	107.44	102.07	1879	Landingville, Pa.	Philadelphia, Pa.
30038	Barge.....	Active.	186.03	176.73	1891	Brooklyn, N. Y.	New York, N. Y.
29974	do.....	Actor.	111.80	103.75	1887	Wilmington, Del.	Do.
690	do.....	Ada.	68.42	65.00	1862	Saybrook, Conn.	Do.
29738	do.....	Ada R. Vrooman.	146.27	146.27	1872	Athens, N. Y.	Albany, N. Y.
29864	do.....	Adaline.	148.48	141.06	1886	Rockyhill, Conn.	Hartford, Conn.
80016	Scow.....	Adamantine.	212.97	202.33	1890	Perth Amboy, N. J.	Perth Amboy, N. J.

UNRIGGED MERCHANT VESSELS OF THE UNITED STATES—Continued.

Official No.	Class.	Name of vessel.	Gross tonnage.	Net tonnage.	When built.	Where built.	Home port (where permanent document issues).
29123	Canal boat.	Addie Yule	73.66	73.66	1867	Whitehall, N. Y.	Albany, N. Y.
29957	Barge	Addie and Carrie	198.48	188.56	1884	City Island, N. Y.	New York, N. Y.
29924	Canal boat.	Addison B. Colvin	97.77	92.88	1881	Fort Edward, N. Y.	Albany, N. Y.
685	Barge	Adelaide	56.09	53.29	1836	Haverstraw, N. Y.	New York, N. Y.
80014	do	Adelaide	196.24	106.24	1859	Jeffersonville, Ind.	St. Louis, Mo.
21991	do	Adelante	376.93	362.48	1852	Belfast, Me.	Perth Amboy, N. J.
29973	Scow	Adela	116.63	116.63	1857	Brooklyn, N. Y.	New York, N. Y.
30039	Canal boat.	Adeline Pechette	109.01	103.56	1890	Northumberland, N. Y.	Plattsburg, N. Y.
752	Barge	Adeliza	150.29	142.78	1865	Tuckerton, N. J.	New York, N. Y.
29809	do	Admiral	202.72	198.53	1874	Wilmington, Del.	Perth Amboy, N. J.
29458	Canal boat.	Adrian	121.12	115.07	1862	Ithaca, N. Y.	New York, N. Y.
2708	Barge	Advance	434.01	418.59	1870	Mystic, Conn.	Perth Amboy, N. J.
29944	do	Ætina	125.41	119.83	1882	Gowanus Creek, N. Y.	New York, N. Y.
80021	Canal boat.	Ætina	128.52	122.10	1884	Fort Miller, N. Y.	Plattsburg, N. Y.
105242	Barge	Aiton	242.47	230.35	1867	Parrsboro, Nova Scotia.	New London, Conn.
440	do	Agnes	80.83	80.83	1849	Ellsworth, Me.	New York, N. Y.
80023	Barge	Agostino C	487.69	463.31	1876	Lussino, Austria	Charleston, S. C.
30054	do	Airia	78.73	78.73	1893	Pine Island, Wis.	La Crosse, Wis.
21898	do	Ajax	156.18	144.79	1874	Brooklyn, N. Y.	New York, N. Y.
29770	Scow	Ajax	39.47	39.47	1856	Ogdensburg, N. Y.	Ogdensburg, N. Y.
80034	Barge	Akron	410.90	400.56	1890	Brooklyn, N. Y.	New York, N. Y.
80055	do	Alabama	180.56	171.53	1893	Bon Secour, Ala.	Mobile, Ala.
29322	do	Alanson A. Sumner	249.05	237.17	1859	New Baltimore, N. Y.	Albany, N. Y.
29874	Scow	Alaska	73.58	70.96	1877	Greenpoint, N. Y.	New York, N. Y.
20193	Canal boat.	Albany	63.80	63.80	1868	Whitehall, N. Y.	Plattsburg, N. Y.
30009	Barge	Albany	659.47	634.25	1889	Noank, Conn.	New York, N. Y.
80028	do	Albany	447.38	432.68	1890	Brooklyn, N. Y.	Do.
429	do	Albatross	433.65	414.30	1865	Bought of United States	Fall River, Mass.
29907	Canal boat.	Albert Stewart	99.33	94.36	1877	North River, N. Y.	Plattsburg, N. Y.
29832	do	Albert J. Robinson	96.19	91.38	1875	Whitehall, N. Y.	Do.
325	Barge	Albion	99.39	94.42	1848	Waldoboro, Me.	New York, N. Y.
80050	Canal boat.	Albion	219.32	212.03	1892	Elkton, Md.	Do.
29514	do	Albion N. Merchant	71.42	67.85	1869	ChAMPLAIN, N. Y.	Plattsburg, N. Y.
30029	do	Alex Black	93.06	88.41	1890	Schuylersville, N. Y.	Albany, N. Y.
29558	Barge	Alexander H. Horton	161.92	153.83	1866	Athens, N. Y.	Do.
80042	Canal boat.	Alexander MacDonald	105.22	99.96	1891	Whitehall, N. Y.	New York, N. Y.
29985	Barge	Alexandria	183.35	177.02	1847	Brooklyn, N. Y.	Plattsburg, N. Y.
29999	do	Alfred	171.84	171.84	1878	do	New York, N. Y.
29842	do	Alfred Barmore	586.71	588.35	1875	Athens, N. Y.	Plattsburg, N. Y.
30019	Canal boat.	Alfred Bennett	101.39	96.33	1872	Tonawanda, N. Y.	Do.
29730	Barge	Alfred Korte	308.24	308.24	1870	Cincinnati, Ohio	Pittsburg, Pa.
29559	do	Alfred D. Cook	239.76	218.28	1870	New Baltimore, N. Y.	Albany, N. Y.
80049	do	Alfred J. Murray	256.06	243.26	1892	New Brunswick, N. J.	Norfolk, Va.
29767	do	Alfred W. Budlong	164.60	164.60	1873	New Baltimore, N. Y.	Albany, N. Y.
29768	do	Algonquin	781.30	781.30	1866	Brooklyn, N. Y.	Greenport, N. Y.
29937	do	Alice	280.02	247.02	1882	Rockyhill, Conn.	Hartford, Conn.
30031	do	Alice	185.36	185.36	1882	Galveston, Tex.	Galveston, Tex.
30057	do	Alice	70.81	70.81	1893	La Crosse, Wis.	La Crosse, Wis.
30052	Canal boat.	Alice Fallon	116.57	110.75	1891	Whitehall, N. Y.	Plattsburg, N. Y.
30066	do	Alice T. Clark	116.94	111.10	1891	Whitehall, N. Y.	Albany, N. Y.
29969	Barge	Allan C. Churchill	416.75	416.75	1883	Jersey City, N. J.	New York, N. Y.
29922	do	Allegheny	908.69	908.69	1880	Pittsburg, Pa.	Pittsburg, Pa.
29595	do	Allendale	543.58	543.58	1870	New York, N. Y.	New York, N. Y.
1484	do	Alliance	313.11	313.11	1877	Bought of United States	Philadelphia, Pa.
29995	Scow	Alligator	107.12	101.77	1887	Savre-ville, N. J.	Perth Amboy, N. J.
29919	Barge	Allison White	269.80	263.89	1880	Wilmington, Del.	New York, N. Y.
95	do	Allston	141.19	134.13	1846	Bangor, Me.	Boston, Mass.
30059	do	Alma	46.91	46.91	1885	Tuacumbia, Mo.	St. Louis, Mo.
29978	Canal boat.	Almer Pierce	128.05	121.65	1875	Syracuse, N. Y.	Buffalo, N. Y.
29913	Scow	Alpha	96.20	91.39	1880	Gowanus, N. Y.	New York, N. Y.
29927	Barge	Alpa	814.90	814.90	1881	Brooklyn, N. Y.	Newport News, Va.
29960	Canal boat.	Alphonse Gravel	89.18	84.73	1884	Whitehall, N. Y.	Plattsburg, N. Y.
29817	Barge	Altona	164.82	156.58	1872	Brooklyn, N. Y.	New York, N. Y.
29942	Canal boat.	Alvah Miller	98.77	93.84	1882	Fort Miller, N. Y.	Albany, N. Y.
29586	Barge	Amboy	110.67	105.14	1844	New York, N. Y.	New York, N. Y.
80002	do	Amelia	160.08	152.08	1888	Brooklyn, N. Y.	Do.
911	do	Amelia H. Leaming	174.04	165.34	1864	Dennisville, N. J.	Do.
29739	do	America	209.98	199.49	1872	Rondout, N. Y.	Do.
29986	do	America	159.30	151.34	1887	Schuykill Haven, Pa.	Do.
30026	do	American	12.23	12.23	1890	Havana, Ill.	St. Louis, Mo.
30037	do	American Eagle	234.88	223.14	1891	New Baltimore, N. Y.	Albany, N. Y.
29953	do	Amity	250.69	239.36	1884	Brooklyn, N. Y.	New York, N. Y.
30022	Canal boat.	Amsterdam	200.52	193.19	1890	Elkton, Md.	Do.
29906	Scow	Anchor Line Floating Derrick	193.38	193.38	1879	Brooklyn, N. Y.	Do.
29918	Barge	Anchor Line No. 2	692.19	692.19	1880	Jeffersonville, Ind.	St. Louis, Mo.
29965	Canal boat.	Andrew Grant	104.88	99.64	1885	Fort Ann, N. Y.	Plattsburg, N. Y.

1 Formerly {
a bark Moses Kimball.
b Spanish bark Elias.
c Spanish bark Rouom.
d Brazilian bark Adelante.

2 Formerly s. s. {
a Bolivar.
b Advance.
c Formerly Austrian bark Agostino C.

UNRIGGED MERCHANT VESSELS OF THE UNITED STATES—Continued.

Official No.	Class.	Name of vessel.	Gross tonnage.	Net tonnage.	When built.	Where built.	Home port (where permanent document issues).
284	Barge	Andrew Jackson	1,096.99	1,054.99	1864	Boston, Mass	Bath, Me.
29505	do	Andrew Walton	372.88	360.77	1869	Bangor, Mich	Cleveland, Ohio.
29939	Canal boat	Andrew J. Taft	111.54	105.96	1881	Champlain, N. Y.	Plattsburg, N. Y.
30051	Barge	Andrew M. Church	278.09	264.19	1892	New Baltimore, N. Y.	Albany, N. Y.
29-97	Canal boat	Andrew M. Platt	99.35	94.40	1887	Champlain, N. Y.	Plattsburg, N. Y.
53147	Barge	Andromeda	150.36	142.65	1868	Athens, N. Y.	New York, N. Y.
29351	Canal boat	Andy	64.23	64.23	1867	Whitehall, N. Y.	Plattsburg, N. Y.
29844	do	Angeline Allore	111.38	105.82	1874	Champlain, N. Y.	Do.
29010	Barge	Angeline Anderson	184.82	184.82	1879	Brooklyn, N. Y.	New York, N. Y.
29972	do	Ann Walker	93.12	93.12	1885	Buffalo, N. Y.	Buffalo, N. Y.
29481	do	Anna	64.09	60.89	1866	Wilmington, Del	New York, N. Y.
30058	do	Anna	50.40	50.40	1894	Davenport, Iowa	Rock Island, Ill.
29958	Canal boat	Anna Hathaway	106.02	100.72	1884	Whitehall, N. Y.	Plattsburg, N. Y.
29930	do	Anna Weightman	98.94	94.40	1881	Fort Miller, N. Y.	Albany, N. Y.
522	Barge	Anna E. Craumer	213.45	202.78	1866	Allowaystown, N. J.	Boston, Mass.
909	do	Anna E. Safford	196.54	186.72	1865	Philadelphia, Pa	Philadelphia, Pa.
29934	do	Anna S. Fatzinger	200.39	190.38	Foreign built	New York, N. Y.
29508	Canal boat	Anna T. Knight	64.73	64.73	1869	Whitehall, N. Y.	Plattsburg, N. Y.
12514	Barge	Annabell	43.55	41.37	1864	Talbot County, Md	Baltimore, Md.
29962	Scow	Annex	98.37	98.37	1885	Ogdensburg, N. Y.	Ogdensburg, N. Y.
29966	Barge	Annie	35.00	35.00	1885	Bellevue, Iowa	Dubuque, Iowa.
30010	Scow	Annie	36.35	34.54	1887	Washington, D. C.	Alexandria, Va.
30011	Barge	Annie	101.84	96.75	1887	Mobile, Ala.	Mobile, Ala.
30063	do	Annie	63.29	63.29	1865	Stillwater, Minn	Burlington, Iowa.
30003	do	Annie Hoffman	190.72	183.45	1886	Brooklyn, N. Y.	New York, N. Y.
29977	Canal boat	Annie Maloney	128.68	122.25	1881	Lockport, N. Y.	Buffalo, N. Y.
30036	Barge	Annie Rooney	5.48	5.48	1891	Moline, Ill	Burlington, Iowa.
29839	do	Annie E. Clark	248.64	238.22	1875	Newtown, Md.	Philadelphia, Pa.
29915	Canal boat	Annie M. Myers	120.95	114.90	1880	Champlain, N. Y.	Plattsburg, N. Y.
29929	do	Anthony Lively	97.90	93.01	1880	do	Albany, N. Y.
29821	Barge	Anthracite	277.45	263.58	1873	King-ton, N. Y.	New York, N. Y.
30047	do	Antoinette	71.04	71.04	1892	Burlington, Iowa	Rock Island, Ill.
29812	Scow	April	136.59	131.99	1874	Brooklyn, N. Y.	New York, N. Y.
29996	Barge	Aquala	59.40	59.40	1888	do	Do.
29994	do	Arauca	66.47	66.47	1888	do	Do.
29802	Canal boat	Arbuckle	113.93	108.24	1874	Whitehall, N. Y.	Plattsburg, N. Y.
30041	do	Arch Robinson	121.65	115.57	1880	Ithaca, N. Y.	Buffalo, N. Y.
30008	do	Archie St. Clair	102.55	97.43	1888	Northumberland, N. Y.	Albany, N. Y.
29979	Barge	Argentine No. 1	59.55	59.55	1883	Pittsburg, Pa.	Kansas City, Mo.
29980	do	Argentine No. 2	58.97	58.97	1883	do	Do.
29297	do	Argo	168.90	160.45	1868	Buffalo, N. Y.	Ogdensburg, N. Y.
30060	do	Argos	456.67	456.67	1894	Perth Amboy, N. J.	New York, N. Y.
29296	do	Argosy	168.90	160.45	1868	Buffalo, N. Y.	Ogdensburg, N. Y.
29932	do	Ariadne	119.65	115.17	1882	Brooklyn, N. Y.	New York, N. Y.
29988	Scow	Arizona	156.90	149.05	1887	Sayreville, N. J.	Perth Amboy, N. J.
29497	Canal boat	Ark	57.27	54.41	1867	Whitehall, N. Y.	Plattsburg, N. Y.
29815	Barge	Ark	130.99	121.45	1873	Brooklyn, N. Y.	New York, N. Y.
29933	Canal boat	Armenia Allore	115.48	109.71	1882	Champlain, N. Y.	Plattsburg, N. Y.
29998	Scow	Arni	286.47	279.72	1882	Mystic Bridge, Conn	New York, N. Y.
30062	Barge	Aroa	474.65	474.65	1895	Brooklyn, N. Y.	New York, N. Y.
29952	do	Arthur	201.90	201.90	1882	do	Do.
30040	do	Arthur	79.20	79.20	1889	Rock Island, Ill.	Do.
29951	do	Arthur Jackson	167.84	159.37	1883	Landingville, Pa.	Rock Island, Ill.
29826	Canal boat	Arty B. Martin	118.03	112.13	1880	Larrabee Point, Vt	Perth Amboy, N. J.
1938	Barge	Asa Bigelow	105.75	100.47	1838	Malden, N. Y.	Plattsburg, N. Y.
29984	do	Asbury	165.79	157.51	1887	Elizabethport, N. J.	New York, N. Y.
29954	do	Ashland	246.44	234.00	1884	Brooklyn, N. Y.	Do.
30035	do	Ashland	142.29	135.18	1890	do	Do.
30025	do	Asia	227.01	227.01	1889	Wabasha, Minn.	Do.
29816	do	Atlanta	526.97	526.97	1864	Brooklyn, N. Y.	St. Paul, Minn.
29981	do	Atlantic	220.43	212.13	1887	do	New York, N. Y.
30064	do	Atlantic	97.44	97.44	1896	Newburyport, Mass	Do.
30048	do	Atlantis	351.80	341.28	1892	Brooklyn, N. Y.	Newburyport, Mass.
29822	Scow	Atlas	145.38	136.22	1873	South Brooklyn, N. Y.	New York, N. Y.
29990	do	Atlas	147.15	139.80	1888	City Island, N. Y.	Do.
30006	Barge	Atlas	114.29	108.68	1888	Astoria, N. Y.	Do.
30027	do	Atlas	423.10	411.78	1886	Jersey City, N. J.	Do.
30046	Canal boat	Attica	218.06	210.42	1891	Elkton, Md	Do.
29989	Barge	Aubrey	167.79	150.41	1887	South Brooklyn, N. Y.	Do.
30032	do	Auburn	454.68	439.45	1890	Brooklyn, N. Y.	Do.
29941	Scow	August	156.33	150.33	1882	Madison, Conn	Do.
30065	Canal boat	Augustus M. Swan	112.97	107.33	1886	Tonawanda, N. Y.	Do.
29499	Barge	Aunt Kate	257.58	244.71	1869	Coxsackie, N. Y.	Do.
29736	do	Aunt Mary	269.40	258.42	1872	do	Do.
29976	Scow	Aurora	167.02	161.40	1886	Brooklyn, N. Y.	Do.
30024	Canal boat	Austin A. Quinn	123.25	117.09	1880	Lockport, N. Y.	Do.
29816	Barge	Autocrat	948.19	948.19	1874	Portland, Oreg.	Portland, Oreg.
29949	Canal boat	Avery Van Buren	130.22	130.22	1879	Phoenix, N. Y.	New York, N. Y.
30056	Barge	Avicze	165.53	157.26	1881	Roudout, N. Y.	Do.

¹ Formerly barge O. F. Hawley, Jr.² Formerly schooner Jennette.

UNRIGGED MERCHANT VESSELS OF THE UNITED STATES—Continued.

Official No.	Class.	Name of vessel.	Gross tonnage.	Net tonnage.	When built.	Where built.	Home port (where permanent document issues).
B.							
81491	Barge	B	130.46	123.94	1887	Brooklyn, N. Y.	New York, N. Y.
81493	Scow	B	278.61	278.61	1880	Noank, Conn.	Do.
81546	Barge	B. C. Co. No. 1	320.83	314.52	1892	Brooklyn, N. Y.	Do.
81547	do	B. C. Co. No. 2	319.11	312.98	1892	do	Do.
81548	do	B. C. Co. No. 3	354.95	347.19	1892	do	Do.
81521	Canal boat	B. F. Hewett	103.45	98.30	1888	Fort Ann, N. Y.	Plattsburg, N. Y.
81279	Barge	B. F. Holcomb	65.85	65.85	1870	Whitehall, N. Y.	Do.
2343	do	B. F. Woolsey	132.86	126.22	1865	Manahawkin, N. J.	New York, N. Y.
81359	do	B. K. Washburn	145.22	137.96	1873	Poughkeepsie, N. Y.	Do.
81552	do	B. T. Donaldson	301.68	361.68	1895	Elkton, Md.	Camden, N. J.
81241	do	B. W. Blanchard	462.18	462.18	1864	Brooklyn, N. Y.	New York, N. Y.
81492	Canal boat	B. W. Burleigh	101.70	96.62	1887	Whitehall, N. Y.	Plattsburg, N. Y.
81438	do	B. S. W. Clark	85.41	81.14	1880	do	Do.
2304	Barge	B. and J. Baker	101.07	96.02	1864	Baltimore, Md.	Norfolk, Va.
81484	do	Baltze	356.79	345.30	1886	Perth Amboy, N. J.	Perth Amboy, N. J.
81444	do	Balloon	827.18	311.61	1881	do	Do.
81404	Scow	Baltic	63.79	60.61	1877	Gowanus, N. Y.	New York, N. Y.
81430	Barge	Baltic	542.43	524.79	1880	Tottenville, N. Y.	Perth Amboy, N. J.
81344	do	Baltimore	274.40	274.40	1872	Wilmington, Del.	Philadelphia, Pa.
81456	do	Baltimore	297.57	292.23	1882	do	Perth Amboy, N. J.
81470	do	Bandit	336.34	324.10	1884	Perth Amboy, N. J.	Do.
81452	do	Banjo	348.27	337.21	1881	Cambridge, Md.	Do.
81498	do	Banter	363.19	351.65	1888	Perth Amboy, N. J.	Do.
81261	Canal boat	Barbara	68.84	68.84	1870	Whitehall, N. Y.	Plattsburg, N. Y.
81461	Barge	Barneget	298.78	294.10	1882	Wilmington, Del.	Perth Amboy, N. J.
81496	do	Barneget	164.99	156.75	1888	Elizabethport, N. J.	New York, N. Y.
81435	do	Baronet	529.44	511.53	1880	Perth Amboy, N. J.	Perth Amboy, N. J.
81478	Canal boat	Bartholomay Brewing Company	140.65	133.62	1878	Rochester, N. Y.	Buffalo, N. Y.
81441	do	Bartlett Nye	117.96	112.06	1880	Ticonderoga, N. Y.	Plattsburg, N. Y.
81534	do	Batavia	200.96	193.33	1890	Elkton, Md.	New York, N. Y.
81481	Barge	Baxter	78.50	75.25	1881	Communipaw, N. J.	Do.
81488	do	Bay View	55.79	53.01	1883	Flushing, N. Y.	Do.
81483	do	Beacon	841.35	329.90	1886	Perth Amboy, N. J.	Perth Amboy, N. J.
8230	do	Beaufort	385.50	300.42	1893	Washington, N. C.	New York, N. Y.
81533	do	Beaumont	214.69	203.95	1890	Beaumont, Tex.	New Orleans, La.
81468	do	Beaver	342.62	329.85	1884	Perth Amboy, N. J.	Perth Amboy, N. J.
2859	do	Bee	14.13	13.43	1873	Berwick City, La.	Brashear, La.
81156	Canal boat	Bee	63.92	63.92	1869	Whitehall, N. Y.	Plattsburg, N. Y.
81466	Barge	Bee	145.17	137.92	1883	Brooklyn, N. Y.	New York, N. Y.
2489	do	Bella Peck	97.83	92.93	1840	Stonington, Conn.	New London, Conn.
81512	Canal boat	Belle	110.40	104.88	1886	Landingville, Pa.	Philadelphia, Pa.
8010	Barge	Belle of Oregon	1,115.65	1,061.33	1876	Bath, Me.	New York, N. Y.
81553	Canal boat	Belle of St. Clair	108.10	102.70	1894	Whitehall, N. Y.	Plattsburg, N. Y.
81358	Barge	Belmont	318.08	318.08	1877	Wheeling, W. Va.	Pittsburg, Pa.
81369	Scow	Ben	139.01	139.01	1874	Caven Point, N. J.	New York, N. Y.
81525	Barge	Ben	77.50	73.63	1863	Mobile, Ala.	Mobile, Ala.
81541	Scow	Ben Brink	817.79	317.79	1888	Detroit, Mich.	Buffalo, N. Y.
81482	Barge	Ben Cole	20.59	20.59	1881	Tonawanda, N. Y.	Do.
81439	do	Benedict	142.82	139.50	1875	Landingville, Pa.	New Haven, Conn.
81526	Scow	Benjamin Harrison	38.64	38.64	1889	Ogdensburg, N. Y.	Ogdensburg, N. Y.
2400	Barge	Benjamin Minder	127.70	121.32	1863	Hamburg, Pa.	Norfolk, Va.
81213	Canal boat	Benjamin T. Davis	74.15	74.15	1866	Fort Ann, N. Y.	Plattsburg, N. Y.
81539	Barge	Bergen	310.71	300.00	1891	South Amboy, N. J.	New York, N. Y.
81540	Canal boat	Bergen	193.54	183.87	1891	Catskill, N. Y.	Albany, N. Y.
81549	do	Bergen	222.96	213.64	1892	Elkton, Md.	New York, N. Y.
81490	Barge	Berkley	223.61	212.43	1869	Philadelphia, Pa.	Fall River, Mass.
81395	Canal boat	Bernard Murphy	107.33	101.97	1877	Whitehall, N. Y.	Plattsburg, N. Y.
81520	do	Bertha	96.63	91.80	1889	Fort Ann, N. Y.	Do.
81523	Barge	Bertha	47.78	45.40	1887	Mobile, Ala.	Mobile, Ala.
81550	do	Bertha	179.40	179.40	1893	Lake Charles, La.	Galveston, Tex.
81542	Canal boat	Bertha M. Bullis	98.47	93.55	1891	Putnam, N. Y.	Plattsburg, N. Y.
81458	do	Berty Harris	132.82	97.68	1881	Fort Miller, N. Y.	Do.
81544	Barge	Berwick	103.43	98.26	1892	Kennebunk, Me.	Portsmouth, N. H.
81445	do	Bessemmer	399.70	399.70	1879	Pittsburg, Pa.	Pittsburg, Pa.
81479	do	Bessie	25.35	25.35	1885	Burlington, Iowa	Burlington, Iowa
81507	Canal boat	Bessie G. Sherman	99.59	94.62	1888	Fort Ann, N. Y.	Plattsburg, N. Y.
81524	Barge	Bill	130.26	123.75	1889	New Haven, Conn.	Bridgeport, Conn.
81363	do	Bill Bean	274.59	274.59	1873	Cincinnati, Ohio	Pittsburg, Pa.
81454	do	Billow	348.97	337.91	1881	Cambridge, Md.	Perth Amboy, N. J.
81527	do	Billy	37.15	37.15	1886	Beef Slough, Wis.	La Crosse, Wis.
81522	do	Binghamton	588.17	565.28	1889	Noank, Conn.	New York, N. Y.
81510	Canal boat	Bird	108.24	102.83	1879	Reading, Pa.	Philadelphia, Pa.
81504	Barge	Buzare	363.19	351.65	1888	Perth Amboy, N. J.	Perth Amboy, N. J.
81373	do	Black Diamond	295.84	281.05	1875	Clayton, N. Y.	Ogdensburg, N. Y.
81528	do	Black Diamond	552.61	541.53	1882	Ludington, Mich.	Cleveland, Ohio
2411	do	Blackstone	757.67	724.67	1863	Mystic, Conn.	Perth Amboy, N. J.
81515	Canal boat	Blaine	107.02	101.67	1881	Unionville, Pa.	Philadelphia, Pa.

¹ Formerly U. S. light-house st. Atlantis.

UNRIGGED MERCHANT VESSELS OF THE UNITED STATES—Continued.

Official No.	Class.	Name of vessel.	Gross tonnage.	Net tonnage.	When built.	Where built.	Home port (where permanent document issues).
31463	Barge	Blanche	105.76	100.47	1882	Rockyhill, Conn	Hartford, Conn.
2103	do	Bluet	124.48	118.25	1864	Hamburg, Pa	Trenton, N. J.
31506	do	Blizzard	363.19	351.65	1884	Perth Amboy, N. J.	Perth Amboy, N. J.
31503	do	Bluster	363.19	351.65	1888	do	do
31487	do	Boaz	124.82	118.58	1881	Brooklyn, N. Y.	New York, N. Y.
31516	Canal boat	Bogardus	107.24	101.88	1886	Robeson Township, Pa	Philadelphia, Pa.
90541	Barge	Boies Penrose	287.08	274.08	1873	Ellaworth, Me	do
31440	do	Bonanza	541.34	524.00	1880	Perth Amboy, N. J.	Perth Amboy, N. J.
31471	do	Bonito	336.34	324.10	1884	do	do
3570	do	Bon Secour	127.40	121.03	1892	Bon Secour, Ala	Mobile, Ala.
31545	do	Boots	230.94	230.94	1892	Lake Charles, La	Galveston, Tex.
31141	Canal boat	Boston	60.48	60.48	1867	Whitehall, N. Y.	Plattsburg, N. Y.
31451	Barge	Boston	455.20	442.66	1882	Perth Amboy, N. J.	Perth Amboy, N. J.
31467	do	Boston	115.48	109.71	1883	Brooklyn, N. Y.	New York, N. Y.
31446	do	Bouquet	306.24	293.52	1881	Perth Amboy, N. J.	Perth Amboy, N. J.
31364	Scow	Brainard No. 6	160.16	160.16	1882	Brooklyn, N. Y.	New York, N. Y.
31465	do	Brainard No. 7	160.16	160.16	1882	do	do
31485	Barge	Brait	343.86	333.12	1886	Perth Amboy, N. J.	Perth Amboy, N. J.
31434	do	Bravo	532.10	514.19	1880	do	do
31513	Canal boat	Brazil	107.59	102.22	1887	Philadelphia, Pa	Philadelphia, Pa.
2106	Barge	Breeze	121.24	115.18	1864	Hamburg, Pa	Trenton, N. J.
31453	do	Breeze	354.17	342.99	1881	Cambridge, Md	Perth Amboy, N. J.
31518	Canal boat	Brewer	107.17	101.82	1882	Schuylkill Haven, Pa	Philadelphia, Pa.
31457	Barge	Bridgeport	297.97	292.23	1882	Wilmington, Del	Perth Amboy, N. J.
31450	do	Brilliant	319.39	305.80	1881	Perth Amboy, N. J.	do
2397	do	Bristol	219.31	208.35	1853	Allowaystown, N. J.	New York, N. Y.
31449	do	Bristol	168.85	160.97	1881	Brooklyn, N. Y.	do
31455	do	Bristol	434.05	421.51	1882	Perth Amboy, N. J.	Perth Amboy, N. J.
31514	Canal boat	Brooke	106.39	101.08	1879	Orwigsburg, Pa	Philadelphia, Pa.
31459	Barge	Brooklyn	466.18	456.50	1882	Perth Amboy, N. J.	Perth Amboy, N. J.
31502	do	Brooklyn	154.81	147.07	1887	South Brooklyn, N. Y.	New York, N. Y.
31472	do	Brooklyn Freight Annex No. 1	394.59	394.59	1884	Brooklyn, N. Y.	do
31473	do	Brooklyn Freight Annex No. 2	394.59	394.59	1884	do	do
31474	do	Brooklyn Freight Annex No. 3	399.81	399.81	1884	do	do
31475	do	Brooklyn Freight Annex No. 4	399.81	399.81	1884	do	do
31489	Scow	Brooklyn Freight Annex No. 5	372.01	372.01	1886	do	do
31535	Barge	Brooklyn Freight Annex No. 6	367.02	367.02	1890	do	do
31536	do	Brooklyn Freight Annex No. 7	367.02	367.02	1890	do	do
31511	Canal boat	Bruce	103.77	98.59	1879	Landingville, Pa	Philadelphia, Pa.
31437	Barge	Brunette	540.85	523.51	1880	Perth Amboy, N. J.	Perth Amboy, N. J.
31642	do	Brunswick	298.78	294.10	1882	Wilmington, Del.	do
31494	do	Buckler	363.19	351.65	1887	Perth Amboy, N. J.	do
31497	do	Budget	363.19	351.65	1887	do	do
31131	do	Buffalo	513.42	513.42	1853	Newburg, N. Y.	New York, N. Y.
31394	do	Buffalo	122.66	116.53	1877	Brooklyn, N. Y.	do
31460	do	Buffalo	482.45	468.86	1882	Perth Amboy, N. J.	Perth Amboy, N. J.
31531	do	Buffalo	308.19	308.19	1890	East Saginaw, Mich	Cleveland, Ohio.
31532	do	Buffalo	666.90	652.55	1890	South Rondout, N. Y.	New York, N. Y.
31499	do	Buffet	363.19	351.65	1888	Perth Amboy, N. J.	Perth Amboy, N. J.
31551	Canal boat	Bunce Brothers	95.63	90.85	1890	Ticonderoga, N. Y.	Plattsburg, N. Y.
31469	Barge	Buoyant	342.62	329.85	1884	Perth Amboy, N. J.	Perth Amboy, N. J.
31495	do	Burden	363.19	351.65	1887	do	do
31346	Canal boat	Burr Benjamin	111.46	105.89	1873	Whitehall, N. Y.	Albany, N. Y.
31480	Barge	Burt	89.00	89.00	1883	Dubuque, Iowa	Rock Island, Ill.
31486	do	Bustle	344.84	332.83	1886	Perth Amboy, N. J.	Perth Amboy, N. J.
2762	do	Busy	327.41	313.15	1869	Halifax, Nova Scotia	New London, Conn.
31505	do	Buttreas	363.19	351.65	1888	Perth Amboy, N. J.	Perth Amboy, N. J.
31543	Canal boat	Byron	232.45	222.28	1891	Elkton, Md	New York, N. Y.
31383	do	Byron Z. Doty	98.73	93.80	1875	Fort Miller, N. Y.	Albany, N. Y.
31501	Barge	Byssus	363.19	351.65	1888	Perth Amboy, N. J.	Perth Amboy, N. J.
C.							
33965	do	C	143.75	143.75	1874	Brooklyn, N. Y.	New York, N. Y.
34163	Scow	C	289.18	289.18	1880	Noank, Conn	do
35886	Canal boat	C. M. C	60.48	57.46	1867	Westhaven, Vt	Plattsburg, N. Y.
34242	Barge	C. S. C. Co. No. 1	133.19	125.54	1895	Cleveland, Ohio	Cleveland, Ohio.
34243	do	C. S. C. Co. No. 2	133.19	125.54	1895	do	do
34244	do	C. S. C. Co. No. 3	133.19	125.54	1895	do	do
34245	do	C. S. C. Co. No. 4	133.19	125.54	1895	do	do
34246	do	C. S. C. Co. No. 5	133.19	125.54	1895	do	do
33991	do	C. and T.	86.58	82.26	1870	Brooklyn, N. Y.	New York, N. Y.
33697	Canal boat	C. Baldwin	67.98	67.98	1872	Ticonderoga, N. Y.	Plattsburg, N. Y.
33589	do	C. Walcott	72.61	72.61	1868	do	do
34095	Barge	C. A. Lorman	137.07	137.07	1878	Detroit, Mich	Detroit, Mich.
4495	do	C. B. Jones	66.74	63.41	1853	Essex, Mass	New York, N. Y.
125565	do	C. C. Chapman	1,621.04	1,523.05	1877	Bath, Me	Bath, Me.
34211	do	C. C. Gibbs	195.15	195.15	1883	Galveston, Tex	Galveston, Tex.
34153	do	C. C. Sweet	131.84	125.25	1881	Lockport, N. Y.	Buffalo, N. Y.
33130	do	C. D. Landon	80.50	80.50	1864	Westhaven, Vt	Plattsburg, N. Y.

1 Formerly schooner Mary Lord.

2 Formerly British bark Busy.

UNRIGGED MERCHANT VESSELS OF THE UNITED STATES—Continued.

Official No.	Class.	Name of vessel.	Gross tonnage.	Net tonnage.	When built.	Where built.	Home port (where permanent document issues).
34177	Barge	C. E. Goin	111.21	105.65	1880	Portland, Conn.	New York, N. Y.
34131	Canal boat	C. E. Jefferson	105.24	99.98	1883	Champlain, N. Y.	Plattsburg, N. Y.
34007	Barge	C. E. Staley	9.11	9.11	1875	Grand Island, N. Y.	Buffalo, N. Y.
34202	do	C. F. Alden, jr.	53.05	53.05	1889	Fulton, Ill.	Galena, Ill.
34176	do	C. F. Deering	106.65	101.32	1880	Portland, Conn.	New York, N. Y.
34155	Canal boat	C. F. Still	133.87	127.18	1881	Phenix, N. Y.	Buffalo, N. Y.
34195	Barge	C. G. Bates	130.42	123.90	1889	Mobile, Ala.	Mobile, Ala.
34125	Canal boat	C. G. Donehue	107.22	101.86	1882	Whitehall, N. Y.	Plattsburg, N. Y.
34099	do	C. G. Putnam	109.96	104.47	1889	Northumberland, N. Y.	Albany, N. Y.
33976	do	C. H. Morse	97.74	92.85	1875	Orwell, Vt.	Plattsburg, N. Y.
33781	do	C. H. Tisdale	62.83	62.83	1862	Whitehall, N. Y.	Do.
34172	do	C. J. Sargent	94.63	89.90	1878	Orwell, Vt.	Do.
34147	do	C. J. Stephens	70.70	70.70	1804	Ticonderoga, N. Y.	Do.
33890	Scow	C. J. Winant No. 5	91.56	86.99	1872	Rondout, N. Y.	New York, N. Y.
33981	do	C. J. Winant No. 6	93.65	88.97	1873	do	Do.
33982	do	C. J. Winant No. 7	94.80	90.06	1874	do	Do.
34150	do	C. J. Winant No. 8	181.32	172.37	1806	Brooklyn, N. Y.	Do.
34191	Barge	C. J. Winant No. 10	174.11	165.41	1889	do	Do.
33584	Canal boat	C. L. Mather	63.95	63.95	1868	Whitehall, N. Y.	Plattsburg, N. Y.
34127	do	C. M. Hotchkiss	118.84	112.90	1881	do	Do.
34590	do	C. R. Allen	65.81	65.81	1864	do	Do.
33902	Scow	C. S. Peary	111.15	105.60	1872	Newburg, N. Y.	New York, N. Y.
34231	Canal boat	C. T. Laverty	103.84	98.65	1892	Whitehall, N. Y.	Plattsburg, N. Y.
34112	do	C. W. Haviland	99.41	94.44	1881	Fort Edward, N. Y.	Albany, N. Y.
33937	do	C. W. Underwood	62.10	62.10	1866	do	Plattsburg, N. Y.
34174	do	C. W. Woodford	102.23	97.12	1884	Champlain, N. Y.	Do.
34171	do	C. Murray Biglow	101.87	96.80	1888	do	Do.
34034	do	C. and C. Jefferson	118.52	112.60	1877	Whitehall, N. Y.	Do.
34213	Barge	Cactus	795.43	764.25	1890	Gildersleeve, Conn.	Hartford, Conn.
34239	do	Calasien	239.01	239.01	1895	Lake Charles, La.	Lake Charles, La.
34304	do	Caledonia	202.72	192.59	1845	New York, N. Y.	New York, N. Y.
34160	do	California	205.37	198.04	1887	Brooklyn, N. Y.	Do.
126697	do	Campanero	271.06	257.51	1859	Baltimore, Md.	Baltimore, Md.
34224	do	Canary	217.60	209.92	1869	Canning, Nova Scotia	Perth Amboy, N. J.
33411	do	Canisteo	617.77	617.77	1852	Brooklyn, N. Y.	New York, N. Y.
34145	do	Capt. Albert	97.23	97.23	1885	do	Do.
34156	do	Capt. Brainard	211.79	211.79	1876	Mobile, Ala.	Mobile, Ala.
33582	Canal boat	Capt. Ingles	69.92	69.92	1871	Fort Miller, N. Y.	Plattsburg, N. Y.
33957	Scow	Capt. John	58.90	55.96	1874	South Brooklyn, N. Y.	New York, N. Y.
34146	Barge	Capt. Lange	125.18	125.18	1845	Brooklyn, N. Y.	Do.
34014	Canal boat	Capt. A. Van Order	128.62	128.62	1874	Ithaca, N. Y.	Oswego, N. Y.
34168	Barge	Capt. B. F. Burdick	171.52	162.95	1887	South Brooklyn, N. Y.	New York, N. Y.
34228	Canal boat	Capt. C. Ross	132.63	126.00	1890	Port Byron, N. Y.	Buffalo, N. Y.
34154	Barge	Capt. Anning Smith	411.52	411.52	1883	Jersey City, N. J.	New York, N. Y.
34215	Canal boat	Captain Charles Hamilton	133.17	126.52	1890	Buffalo, N. Y.	Do.
34247	Barge	Carbonate	94.07	94.07	1896	do	Buffalo, N. Y.
33962	do	Carbondale	272.95	259.31	1873	Kingston, N. Y.	New York, N. Y.
34008	Canal boat	Carey and Fermeile	119.37	116.39	1887	Tonawanda, N. Y.	Oswego, N. Y.
34235	Barge	Carl	37.54	37.54	1894	Specht Ferry, Iowa	Dubuque, Iowa.
34192	do	Carlos French	433.20	421.39	1869	New Haven, Conn.	New Haven, Conn.
33588	Canal boat	Caroline Brock	71.24	71.24	1868	Ticonderoga, N. Y.	Plattsburg, N. Y.
33152	do	Carrie	61.73	61.73	1858	Orwell, Vt.	Do.
5751	Barge	Carrie Penny	149.66	142.18	1867	Haverstraw, N. Y.	New York, N. Y.
34198	Canal boat	Carrie A. Ramsay	153.79	146.11	1879	Rochester, N. Y.	Do.
34008	do	Carrie E. Tense	96.02	91.22	1875	Fort Miller, N. Y.	Albany, N. Y.
33081	do	Carrie J. Brunel	65.12	65.12	1870	Ticonderoga, N. Y.	Plattsburg, N. Y.
33447	do	Carrie L. Newton	63.74	63.74	1870	Fort Miller, N. Y.	Do.
34129	do	Carrie McK. Herrick	149.66	149.66	1861	Rochester, N. Y.	New York, N. Y.
125836	do	Castor	123.94	95.34	1880	Tonawanda, N. Y.	Do.
33907	Barge	Catawba	337.99	337.99	1872	Cincinnati, Ohio	Pittsburg, Pa.
34112	do	Cataract	145.86	139.62	1890	Brooklyn, N. Y.	New York, N. Y.
33043	Canal boat	Catharine and J. B. Shoe	113.02	113.02	1866	Hamburg, Pa.	Philadelphia, Pa.
34214	do	Cayuga	200.96	193.33	1890	Elkton, Md.	New York, N. Y.
34101	do	Cedar Point	104.23	99.02	1874	Ticonderoga, N. Y.	Albany, N. Y.
34116	do	Celestia Cossey	121.55	115.48	1881	do	Plattsburg, N. Y.
33080	do	Celia Thomas	62.98	62.98	1867	Whitehall, N. Y.	Do.
34240	Barge	Charles	152.10	145.46	1895	Brooklyn, N. Y.	New York, N. Y.
34003	Canal boat	Charles Arpin	117.28	111.42	1879	Champlain, N. Y.	Plattsburg, N. Y.
34090	do	Charles Cross	91.79	87.20	1879	Fort Edward, N. Y.	Do.
34113	Barge	Charles Fisher	99.46	92.49	1880	Washington, N. C.	New York, N. Y.
34196	Canal boat	Charles Gring	108.82	103.38	1889	Whitehall, N. Y.	Plattsburg, N. Y.
34175	do	Charles McCaffrey	100.54	95.50	1888	Fort Ann, N. Y.	Do.
33554	Barge	Charles Spear	326.97	326.97	1864	Coxsackie, N. Y.	New York, N. Y.
34106	Canal boat	Charles A. Bissett	99.61	94.63	1881	Whitehall, N. Y.	Plattsburg, N. Y.
34223	do	Charles E. Conrad	134.89	128.15	1891	Northumberland, N. Y.	Buffalo, N. Y.
34122	do	Charles E. Pearson	106.95	101.60	1881	Orwell, Vt.	Plattsburg, N. Y.
34173	do	Charles E. Rogers	104.80	99.60	1888	Champlain, N. Y.	Do.
34178	do	Charles E. Rogers	103.65	98.50	1888	do	Do.

¹ Formerly { a American bark Campanero.
b British bark Campanero.

² Formerly British brigantine Sea Bird.

UNRIGGED MERCHANT VESSELS OF THE UNITED STATES—Continued.

Official No.	Class.	Name of vessel.	Gross tonnage.	Net tonnage.	When built.	Where built.	Home port (where permanent document issues).
5682	Barge	Charles E. Smith, R. R. No. 101	200.47	190.45	1899	Philadelphia, Pa.	Camden, N. J.
84111	do	Charles F. Berwind	162.70	155.50	1880	Wilmington, Del.	New York, N. Y.
84241	do	Charles F. Godshall	294.24	294.24	1891	Jersey City, N. J.	Do.
33944	Canal boat	Charles G. Davis	115.02	109.82	1873	Whitehall, N. Y.	Plattsburg, N. Y.
33692	Barge	Charles G. Hill	192.96	183.32	1864	New Baltimore, N. Y.	Albany, N. Y.
84102	Canal boat	Charles H. Arthur	130.61	130.61	1879	Lockport, N. Y.	Buffalo, N. Y.
83544	Barge	Charles H. Douglas	165.94	157.64	1865	Coxsackie, N. Y.	Albany, N. Y.
33990	Canal boat	Charles H. Douglas	97.23	92.37	1876	Whitehall, N. Y.	Plattsburg, N. Y.
84197	do	Charles J. Clarke	118.92	112.97	1886	Buffalo, N. Y.	Buffalo, N. Y.
33993	Barge	Charles M. Whitney	127.52	123.22	1876	Newburyport, Mass.	New York, N. Y.
84124	Canal boat	Charles P. Leroy	119.31	113.35	1881	Fort Ann, N. Y.	Do.
84227	do	Chas. R. Murray	124.21	118.00	1880	Rochester, N. Y.	Buffalo, N. Y.
84128	do	Charles R. Wiers	138.16	131.25	1881	Buffalo, N. Y.	Do.
4779	Barge	Charles S. Baylis	496.96	456.97	1866	South Rondout, N. Y.	New York, N. Y.
54193	do	Charles T. Marston	257.80	244.91	1882	Albany, N. Y.	Albany, N. Y.
34130	Canal boat	Charley Pettibone	132.44	125.82	1880	Buffalo, N. Y.	Buffalo, N. Y.
34009	do	Charley Schuyler	110.18	110.18	1867	Fort Edward, N. Y.	Plattsburg, N. Y.
33930	Scow	Charlie	129.90	130.90	1874	Caven Point, N. J.	New York, N. Y.
33132	Canal boat	Charlotta	81.49	81.49	1862	Whitehall, N. Y.	Plattsburg, N. Y.
34152	Barge	Chemist	132.36	126.75	1886	Greenpoint, N. Y.	New York, N. Y.
33412	do	Chemung	617.77	595.17	1852	Brooklyn, N. Y.	Do.
33807	do	Chesapeake	198.37	188.46	1871	Chester, Pa.	Perth Amboy, N. J.
54092	Canal boat	Chesapeake	49.65	49.65	1879	Baltimore, Md.	Baltimore, Md.
84170	Barge	Chesapeake	197.77	197.77	1888	do	Do.
84207	do	Chester	665.09	696.09	1890	Jeffersonville, Ind.	St. Louis, Mo.
33694	Canal boat	Chester Griswold	197.34	187.48	1869	New Baltimore, N. Y.	Albany, N. Y.
33786	do	Chester Griswold	67.83	67.83	1871	Ticonderoga, N. Y.	Plattsburg, N. Y.
84115	do	Chester A. Arthur	101.26	96.20	1881	Whitehall, N. Y.	Do.
34089	Barge	Chicago	271.38	271.38	1875	Jeffersonville, Ind.	Paducah, Ky.
83542	do	Chicago	365.60	347.32	1831	New York, N. Y.	Albany, N. Y.
5191	do	Chief	109.98	104.49	1937	Rockland, Me.	New York, N. Y.
33746	Canal boat	Chief	71.15	71.15	1871	Whitehall, N. Y.	Do.
34221	Barge	Christine	184.08	174.88	1891	Rocky hill, Conn.	Hartford, Conn.
34121	do	City of Brooklyn	301.10	301.10	1882	Brooklyn, N. Y.	New York, N. Y.
34222	do	City of Havana	15.56	15.56	1891	Havana, Ill.	St. Louis, Mo.
125419	do	City of Ithaca	128.87	99.14	1874	Ithaca, N. Y.	Bridgeport, Conn.
34138	do	City of New York	358.37	350.85	1882	Noank, Conn.	New York, N. Y.
34149	do	City of New York	544.16	525.06	1885	Brooklyn, N. Y.	Do.
34147	do	City of Paris	541.12	541.12	1885	do	Do.
34201	Scow	City of Stella	31.93	31.93	1820	Stella, N. C.	Beaufort, N. C.
34237	Barge	City Point	100.63	95.60	1893	Portsmouth, Va.	Norfolk, Va.
33899	Canal boat	Clara	71.30	67.74	1872	Whitehall, N. Y.	Plattsburg, N. Y.
34225	Barge	Clara	19.46	19.46	1890	Port Clinton, Ohio	Sandusky, Ohio
33994	Canal boat	Clarabelle	91.98	87.39	1876	Fort Miller, N. Y.	Albany, N. Y.
4516	Barge	Clara Davidson	129.43	122.96	1865	Great Egg Harbor, N. J.	Baltimore, Md.
34219	do	Clara Horn	242.36	231.18	1891	Sandusky, Ohio	Sandusky, Ohio
34161	do	Clara Monte	20.10	20.10	1866	Havana, Ill.	St. Louis, Mo.
34236	Canal boat	Clara Petchette	116.02	110.22	1892	Northumberland, N. Y.	Albany, N. Y.
33161	Barge	Clara B. Buell	83.46	83.46	1847	Whitehall, N. Y.	Plattsburg, N. Y.
34205	Canal boat	Clara and Una	112.24	106.63	1889	Northumberland, N. Y.	Albany, N. Y.
84189	Barge	Clare	143.78	136.57	1889	Buffalo, N. Y.	Buffalo, N. Y.
34218	Canal boat	Clarence M. Curtis	84.95	80.71	1881	Dunhams Basin, N. Y.	Plattsburg, N. Y.
34108	do	Clay Holmes	118.59	112.66	1881	Fort Ann, N. Y.	Albany, N. Y.
34162	Barge	Clearfield	130.92	124.52	1887	Brooklyn, N. Y.	New York, N. Y.
33974	do	Clifford	237.73	237.73	1876	Bangor, Me.	Boston, Mass.
5650	do	Clinton	76.93	73.09	1818	Troy, N. Y.	New York, N. Y.
34217	do	Clio	300.24	290.95	1891	Brooklyn, N. Y.	Do.
34204	do	Clyde	408.34	398.20	1890	do	Do.
34166	do	Coal Exchange	236.38	229.78	1887	South Rondout, N. Y.	Do.
34210	do	Cohoes	416.74	404.97	1890	Brooklyn, N. Y.	Do.
4857	do	Colden	781.29	781.29	1851	do	Do.
33949	Canal boat	Col. Price	111.88	106.29	1874	Fort Ann, N. Y.	Albany, N. Y.
33546	Barge	Columbia	151.88	151.88	1824	Milton, N. Y.	Do.
34084	Canal boat	Columbia	112.83	112.83	1878	Rondout, N. Y.	Do.
34100	do	Columbia	119.87	113.88	1880	Fort Miller, N. Y.	Do.
34136	Barge	Columbia	166.30	166.30	1883	Brooklyn, N. Y.	New York, N. Y.
56257	do	Columbia	301.15	301.15	1865	Poughkeepsie, N. Y.	Do.
34248	do	Columbia	803.95	803.95	1895	East Boston, Mass.	Boston, Mass.
83967	do	Columbia's Chief	793.80	793.80	1874	Portland, Oreg.	Portland, Oreg.
84232	do	Columbus	100.85	100.85	1893	Fort Madison, Iowa	Burlington, Iowa
34216	do	Comfort	84.44	84.44	1891	Galena, Ill.	Rock Island, Ill.
4444	do	Commerce	68.49	68.49	1864	Charlestown, Mass.	New York, N. Y.
5303	do	Commerce	473.25	452.32	1862	Newcastle, Me.	Do.
34181	Canal boat	Commerce	107.22	101.86	1887	Orwigsburg, Pa.	Philadelphia, Pa.
34220	Barge	Commerce	737.34	737.34	1891	Jeffersonville, Ind.	St. Louis, Mo.
84010	Canal boat	Commodore	99.01	94.06	1877	Whitehall, N. Y.	Plattsburg, N. Y.
84167	Scow	Commodore	146.13	138.83	1887	Perth Amboy, N. J.	Perth Amboy, N. J.
34185	Barge	Commodore Decatur No. 1	168.89	95.31	1888	Chattanooga, Tenn.	Memphis, Tenn.
34186	do	Commodore Decatur No. 2	58.80	58.80	1887	Decatur, Ala.	Do.

*Formerly barge Priam.

*Formerly barge Republic.

UNRIGGED MERCHANT VESSELS OF THE UNITED STATES—Continued.

Official No.	Class.	Name of vessel.	Gross tonnage.	Net tonnage.	When built.	Where built.	Home port (where permanent document issues).
24187	Barge	Commodore Decatur No. 3.	72.90	72.90	1888	Chattanooga, Tenn.	Memphis, Tenn.
24198	do	Commodore Decatur No. 4.	62.05	62.05	1887	Decatur, Ala.	Do.
24188	do	Commodore Decatur No. 5.	5.58	5.58	1889	Memphis, Tenn.	Do.
23582	Canal boat	Commonwealth	71.31	71.31	1867	Ticonderoga, N. Y.	Plattsburg, N. Y.
23977	do	Concord	103.74	103.74	1875	do	Do.
24169	Barge	Condor	369.88	356.32	Foreign built.	Perth Amboy, N. J.
24120	do	Conemaugh	270.64	270.64	1881	Brooklyn, N. Y.	New York, N. Y.
24182	Canal boat	Congress	107.43	102.06	1886	Chester, Pa.	Philadelphia, Pa.
4730	Barge	Constitution	163.27	157.27	1862	Glenwood, N. Y.	New York, N. Y.
23619	do	Cora	162.18	162.18	1868	Mobile, Ala.	Mobile, Ala.
24099	do	Cora	380.82	365.16	1880	Rockyhill, Conn.	New London, Conn.
24143	Canal boat	Cora Patrick	136.14	129.33	1880	Phoenix, N. Y.	Oswego, N. Y.
24184	do	Cora and Lizzie	99.65	94.70	1889	Whitehall, N. Y.	Plattsburg, N. Y.
23623	do	Coral	67.35	67.35	1867	Dunhams Basin, N. Y.	Albany, N. Y.
24230	do	Corfu	232.81	225.35	1891	Elkton, Md.	New York, N. Y.
24165	Barge	Corry	245.31	235.38	1848	Elizabethport, N. J.	Do.
23388	do	Coxsackie	284.62	270.47	1850	Coxsackie, N. Y.	Do.
24164	do	Creacete	65.90	62.60	1886	St. Michaels, Md.	Baltimore, Md.
24229	do	Cresson	355.84	350.40	1881	Brooklyn, N. Y.	New York, N. Y.
24118	do	Crickmore	364.89	358.35	1881	do	Do.
4514	do	Crisis	126.84	120.50	1858	Millville, N. J.	Do.
23548	do	Cromwell	143.78	136.60	1847	New York, N. Y.	Do.
24023	do	Cross Creek No. 1	90.41	1877	Perth Amboy, N. J.	Do.
24024	do	Cross Creek No. 2	113.66	1877	do	Do.
24031	do	Cross Creek No. 3	241.03	229.29	1878	do	Do.
24059	do	Cross Creek No. 4	140.04	1878	do	Do.
24060	do	Cross Creek No. 5	184.55	176.93	1878	do	Do.
24089	do	Cross Creek No. 6	270.47	256.95	1879	do	Do.
24091	do	Cross Creek No. 7	251.42	239.68	1879	do	Do.
24097	do	Cross Creek No. 8	178.21	169.30	1879	do	Do.
24096	do	Cross Creek No. 9	154.36	1879	do	Do.
24103	do	Cross Creek No. 10	64.93	1880	do	Do.
24137	do	Cross Creek No. 11	201.30	191.24	1883	do	Do.
24139	do	Cross Creek No. 12	209.98	199.49	1883	do	Do.
5455	do	Croton	101.11	96.06	1846	Richmond, Me.	Do.
24159	do	Croton	439.34	428.56	1887	Elizabethport, N. J.	Do.
24119	do	Curry	205.93	195.64	1882	Communipaw, N. J.	Do.
23273	do	Cyenet	149.95	142.45	1855	Philadelphia, Pa.	Trenton, N. J.
125264	do	Cynthia	48.36	45.21	1874	Princess Anne County, Va.	New York, N. Y.
24238	do	Cynthia	10.22	10.22	1895	La Crosse, Wis.	La Crosse, Wis.
D.							
25484	Barge	D.	130.46	123.94	1887	Brooklyn, N. Y.	New York, N. Y.
25485	Scow	D.	272.26	272.26	1880	Noank, Conn.	Do.
25466	Canal boat	D. A. Bullard	98.77	98.77	1874	Schuylerville, N. Y.	Albany, N. Y.
25465	do	D. C. Bascom	113.13	107.48	1881	Orwell, Vt.	Plattsburg, N. Y.
25464	do	D. J. Gilligan	106.40	101.08	1881	Ticonderoga, N. Y.	Do.
25505	Scow	D. J. Leary	53.45	53.45	1888	Brooklyn, N. Y.	New York, N. Y.
25050	Canal boat	D. L. Allen	64.78	64.78	1859	Orwell, Vt.	Plattsburg, N. Y.
25462	do	D. M. Munger	122.46	116.34	1880	Champlain, N. Y.	Do.
25515	do	D. M. Mosso	125.40	119.13	1891	Northumberland, N. Y.	Albany, N. Y.
25432	do	D. T. Hoerner	103.91	98.72	1874	Fort Miller, N. Y.	Do.
25520	do	D. & G. Robert	105.29	100.03	1893	Champlain, N. Y.	Plattsburg, N. Y.
25481	Barge	Daisy	59.50	56.53	1883	Communipaw, N. J.	New York, N. Y.
25489	Scow	Daisy	62.02	58.92	1877	Hartford, Conn.	Hartford, Conn.
25519	Barge	Daisy	230.94	230.94	1892	Lake Charles, La.	Galveston, Tex.
25528	do	Daisy	54.62	54.62	1896	Newburyport, Mass.	Newburyport, Mass.
25522	do	Daisy W	60.04	60.04	1894	Burlington, Iowa	Burlington, Iowa.
25525	do	Dakota	127.12	127.12	1895	Grand Forks, N. Dak.	Pembina, N. Dak.
25526	do	Damascus	121.21	114.00	1895	Brooklyn, N. Y.	New York, N. Y.
25422	do	Damon	205.33	195.07	1886	do	Do.
25508	do	Daniel Dailey	177.92	169.03	1890	do	Do.
25469	Canal boat	Daniel Fitzgerald	98.34	93.43	1881	Fort Edward, N. Y.	Albany, N. Y.
25501	do	Daniel Monty	110.11	104.61	1889	Northumberland, N. Y.	Do.
25408	do	Daniel Peck	109.23	109.23	1881	Fort Miller, N. Y.	Do.
25513	do	Daniel B. Fisk	127.34	120.98	1888	Lockport, N. Y.	Buffalo, N. Y.
25518	do	Daniel G. Crosby	126.80	121.00	1890	Tonawanda, N. Y.	Do.
6289	Barge	Daniel S. Miller	122.81	116.67	1852	Belleville, N. J.	New York, N. Y.
25531	Canal boat	Dan'l W. Talcott	97.71	92.83	1874	Phoenix, N. Y.	Oswego, N. Y.
25494	do	Daoh	105.53	100.26	1879	Chester, Pa.	Philadelphia, Pa.
25491	Barge	Davenport	10.61	10.61	1888	Davenport, Iowa	Rock Island, Ill.
25335	do	David Anderson	403.85	383.66	1866	South Rondout, N. Y.	Newark, N. J.
25470	Canal boat	David Goddard	110.20	104.69	1881	Whitehall, N. Y.	Plattsburg, N. Y.
167174	Barge	David S. Hutchinson	89.30	83.33	1885	Crosswicks Creek, N. J.	Trenton, N. J.
23479	do	December	109.07	103.78	1885	Brooklyn, N. Y.	New York, N. Y.
25500	do	Deer Lodge	325.82	316.71	1889	do	Do.
6284	do	Delaware	51.51	48.94	1865	Wilmington, Del.	Do.
25435	do	Delaware	294.12	279.42	1874	New Baltimore, N. Y.	Do.
23503	Canal boat	Delaware	104.14	98.94	1880	Northumberland, N. Y.	Albany, N. Y.
25529	Barge	Delhi	457.59	457.59	1896	Elizabethport, N. J.	New York, N. Y.

UNRIGGED MERCHANT VESSELS OF THE UNITED STATES—Continued.

Official No.	Class.	Name of vessel.	Gross tonnage.	Net tonnage.	When built	Where built.	Home port (where permanent document issues).
35477	Canal boat	Delia D. Lafayette	103.15	98.00	1884	Champlain, N. Y.	Plattsburg, N. Y.
35486	Barge	Delmar	122.98	116.84	1887	Elizabethport, N. J.	New York, N. Y.
35510	do	Delmonico	14.08	13.48	1890	Alexandria, Va.	Alexandria, Va.
35471	Canal boat	Dennis Bobo, jr.	102.56	97.44	1881	Whitehall, N. Y.	Plattsburg, N. Y.
35511	Barge	Devils Island	105.87	100.58	1882	Boston, Mass.	Rockland, Me.
35487	do	Devine Burtis	245.84	245.84	1870	Brooklyn, N. Y.	Albany, N. Y.
35527	do	Diamond Brand	68.05	62.75	1884	Baltimore, Md.	Baltimore, Md.
35502	do	Diana	140.85	140.85	1894	Minneapolis, Minn.	Lacrosse, Wis.
35587	do	Dick	11.90	11.90	1888	Stillwater, Minn.	Do.
35587	do	Dick	258.24	258.24	1890	Lake Charles, La.	Galveston, Tex.
35455	do	Dictator	187.35	177.99	1884	Hunter's Point, N. Y.	New York, N. Y.
35492	Canal boat	Dill	112.16	106.56	1880	Philadelphia, Pa.	Philadelphia, Pa.
35227	Barge	Dillon Beebe	137.57	137.57	1853	Athens, N. Y.	Albany, N. Y.
35478	do	Dingler	551.75	525.06	1885	Brooklyn, N. Y.	New York, N. Y.
35498	Canal boat	Dr. A. Bishop	130.58	124.08	1880	Ithaca, N. Y.	Burlington, Vt.
35416	do	Dr. B. R. Holcomb	100.38	95.37	1888	Whitehall, N. Y.	Plattsburg, N. Y.
35450	do	Dr. G. B. Strueter	106.00	106.00	1873	Fort Ann, N. Y.	Albany, N. Y.
35556	do	Dr. L. C. Dodge	89.40	84.93	1875	Fort Miller, N. Y.	Do.
35440	do	Dr. S. H. Jamison	124.51	118.29	1887	Tonawanda, N. Y.	Buffalo, N. Y.
35523	do	Dr. W. H. Renois	102.27	97.16	1874	Fort Miller, N. Y.	Albany, N. Y.
35472	Barge	Dog Fish No. 1	179.20	161.37	1891	Seattle, Wash.	Seattle, Wash.
35449	do	Dolomite	172.49	172.49	1881	Grafton, Ill.	St. Louis, Mo.
35475	do	Dom Pedro	193.56	183.89	1876	Cambridge, Md.	New York, N. Y.
35495	Canal boat	Dot	323.41	312.63	1883	Mystic River, Conn.	New London, Conn.
35483	do	Douglass Moir	106.31	101.00	1879	Landingville, Pa.	Philadelphia, Pa.
35180	do	Douglass L. White	103.61	98.43	1887	Champlain, N. Y.	Plattsburg, N. Y.
35497	do	Dove	96.25	91.44	1885	Whitehall, N. Y.	Do.
35448	Barge	Dove	109.81	104.32	1884	Chester, Pa.	Philadelphia, Pa.
35381	do	Dove	685.84	685.84	1872	Pittsburg, Pa.	Pittsburg, Pa.
35512	do	Dover	198.51	188.59	1872	Wilmington, Del.	Perth Amboy, N. J.
35509	do	Dover	87.72	83.34	1891	Boston, Mass.	Portsmouth, N. H.
35473	do	Durane	137.86	132.36	1890	Brooklyn, N. Y.	New York, N. Y.
35456	do	Duncannon	276.71	270.12	1881	do	Do.
35517	do	Dunderberg	197.35	177.99	1884	Jersey City, N. J.	Do.
35514	do	Dunderberg	208.40	197.98	1891	Weehawken, N. J.	Do.
35496	Canal boat	Durham	86.76	82.43	1891	Boston, Mass.	Portsmouth, N. H.
		Dwyer Brothers	104.30	99.09	1888	Whitehall, N. Y.	Albany, N. Y.
E.							
36778	Scow	E.	286.61	286.61	1881	Noank, Conn.	New York, N. Y.
36390	Barge	E. Learned	179.25	179.25	1841	West Troy, N. Y.	Albany, N. Y.
36316	Canal boat	E. A. Martin	61.73	61.73	1868	Westhaven, Vt.	Plattsburg, N. Y.
36620	do	E. B. Beecher	103.18	98.02	1877	Whitehall, N. Y.	Do.
36765	do	E. B. Temple	102.93	97.79	1883	Dunhams Basin, N. Y.	Do.
36823	do	E. C. Baker	91.08	86.53	1890	Champlain, N. Y.	Do.
3493	do	E. D. Chandler	68.97	68.97	1868	Whitehall, N. Y.	Albany, N. Y.
36847	do	E. D. Simmons	69.72	66.24	1880	Glens Falls, N. Y.	Do.
36227	do	E. E. Davis	65.68	65.68	1867	West Troy, N. Y.	Plattsburg, N. Y.
67241	Barge	E. E. Jackson & Co. Barge No. 1	156.90	149.05	1883	Barren Creek, Md.	Baltimore, Md.
67242	do	E. E. Jackson & Co. Barge No. 2	156.90	149.05	1883	do	Do.
36762	do	E. E. Jackson & Co. Barge No. 3	160.23	152.22	1884	do	Do.
36763	do	E. E. Jackson & Co. Barge No. 4	160.23	152.22	1884	do	Do.
36766	do	E. E. Jackson & Co. Barge No. 5	156.36	148.53	1885	do	Do.
36767	do	E. E. Jackson & Co. Barge No. 6	156.68	148.85	1885	do	Do.
36734	Canal boat	E. F. Allen	111.02	105.47	1880	West Troy, N. Y.	Albany, N. Y.
36791	Barge	E. G. Stoddard	324.50	324.50	1888	New Haven, Conn.	New Haven, Conn.
36658	Canal boat	E. H. McCullough	142.27	142.27	1874	Douglasville, Pa.	Philadelphia, Pa.
36832	do	E. H. Palmer	120.25	114.24	1889	Tonawanda, N. Y.	New York, N. Y.
36768	do	E. J. Baker	100.14	95.14	1883	Orwell, Vt.	Plattsburg, N. Y.
36744	do	E. J. Goven	104.85	99.61	1838	Northumberland, N. Y.	Albany, N. Y.
36775	Barge	E. J. Hoffman	168.38	162.30	1887	Brooklyn, N. Y.	New York, N. Y.
36313	Canal boat	E. M. Roberts	75.07	75.07	1867	Ticonderoga, N. Y.	Plattsburg, N. Y.
36788	do	E. M. Wright	98.89	94.00	1888	Orwell, Vt.	Burlington, Vt.
36735	do	E. P. Henstis	113.24	107.58	1882	Fort Edward, N. Y.	Plattsburg, N. Y.
36810	do	E. S. Adair	101.36	96.30	1889	Moses Kill, N. Y.	Albany, N. Y.
36759	do	E. S. Cunningham	111.56	105.99	1879	Fort Miller, N. Y.	Do.
36731	Barge	E. S. Tyler, jr.	299.78	284.80	1881	Hartford, Conn.	Hartford, Conn.
36407	Canal boat	E. T. Johnson	113.24	107.58	1881	Fort Edward, N. Y.	Albany, N. Y.
36551	Scow	E. T. Co. No. 3	230.26	227.63	1873	New Haven, Conn.	New Haven, Conn.
36554	do	E. T. Co. No. 4	231.81	227.26	1873	do	Do.
36642	do	E. T. Co. No. 5	77.50	77.50	1876	do	Do.
36644	do	E. T. Co. No. 7	94.74	90.76	1876	do	Do.
36631	do	E. T. Co. No. 9	83.11	83.11	1876	do	Do.
36632	do	E. T. Co. No. 10	105.94	100.65	1878	do	Do.
36633	do	E. T. Co. No. 11	82.02	82.02	1876	do	Do.
36634	do	E. T. Co. No. 12	82.26	82.26	1876	do	Do.
36645	do	E. T. Co. No. 14	91.40	86.83	1876	do	Do.
36652	do	E. T. Co. No. 15	77.55	77.55	1876	do	Do.
36635	do	E. T. Co. No. 16	103.74	99.44	1876	do	Do.
36636	do	E. T. Co. No. 17	105.15	100.77	1876	do	Do.

UNRIGGED MERCHANT VESSELS OF THE UNITED STATES—Continued.

Official No.	Class.	Name of vessel.	Gross tonnage.	Net tonnage.	When built.	Where built.	Home port (where permanent document issues).
36637	Scow	E. T. Co. No. 18	81.72	81.72	1876	New Haven, Conn	New Haven, Conn.
36646	do	E. T. Co. No. 19	82.37	82.37	1876	do	Do.
36638	do	E. T. Co. No. 20	82.42	82.42	1877	do	Do.
36653	do	E. T. Co. No. 22	103.61	99.81	1877	do	Do.
36640	do	E. T. Co. No. 23	82.38	82.38	1877	do	Do.
36641	do	E. T. Co. No. 25	80.04	80.04	1877	do	Do.
36660	do	E. T. Co. No. 26	77.32	77.32	1878	do	Do.
36678	do	E. T. Co. No. 31	78.33	78.33	1879	do	Do.
36682	do	E. T. Co. No. 33	78.33	78.33	1879	do	Do.
36684	do	E. T. Co. No. 35	78.33	78.33	1879	do	Do.
36690	do	E. T. Co. No. 40	78.33	78.33	1879	do	Do.
36691	do	E. T. Co. No. 41	78.33	78.33	1879	do	Do.
36692	do	E. T. Co. No. 42	78.33	78.33	1879	do	Do.
36694	do	E. T. Co. No. 43	78.33	78.33	1879	do	Do.
36696	do	E. T. Co. No. 45	78.33	78.33	1879	do	Do.
36698	do	E. T. Co. No. 47	78.33	78.33	1879	do	Do.
36700	do	E. T. Co. No. 49	78.33	78.33	1879	do	Do.
36704	do	E. T. Co. No. 53	144.01	141.03	1879	do	Do.
36706	do	E. T. Co. No. 56	144.01	141.03	1879	do	Do.
36701	do	E. T. Co. No. 56	144.01	141.03	1879	do	Do.
36702	do	E. T. Co. No. 57	144.01	141.03	1879	do	Do.
36707	do	E. T. Co. No. 58	144.01	141.03	1879	do	Do.
36709	do	E. T. Co. No. 60	144.01	141.03	1879	do	Do.
36712	do	E. T. Co. No. 61	133.27	126.61	1880	do	Do.
36714	do	E. T. Co. No. 63	140.45	133.43	1880	do	Do.
36715	do	E. T. Co. No. 64	140.45	133.43	1880	do	Do.
36710	do	E. T. Co. No. 65	140.45	133.43	1880	do	Do.
36718	do	E. T. Co. No. 67	140.45	133.43	1880	do	Do.
36722	do	E. T. Co. No. 68	140.45	133.43	1880	do	Do.
36723	do	E. T. Co. No. 69	140.45	133.43	1880	do	Do.
36724	do	E. T. Co. No. 70	140.45	133.43	1880	do	Do.
36739	do	E. T. Co. No. 72	117.85	117.85	1882	do	Do.
36740	do	E. T. Co. No. 73	117.85	117.85	1882	do	Do.
36741	do	E. T. Co. No. 74	117.85	117.85	1882	do	Do.
36742	do	E. T. Co. No. 75	117.85	117.85	1882	do	Do.
36743	do	E. T. Co. No. 76	137.71	137.71	1882	do	Do.
36744	do	E. T. Co. No. 77	125.00	125.00	1882	do	Do.
36745	do	E. T. Co. No. 78	125.00	125.00	1882	do	Do.
36748	do	E. T. Co. No. 80	166.72	166.72	1882	do	Do.
36749	do	E. T. Co. No. 81	166.72	166.72	1882	do	Do.
36750	do	E. T. Co. No. 82	166.72	166.72	1882	do	Do.
36751	do	E. T. Co. No. 83	166.72	166.72	1882	do	Do.
36753	do	E. T. Co. No. 85	173.12	170.10	1883	do	Do.
36754	do	E. T. Co. No. 86	173.12	170.10	1883	do	Do.
36755	do	E. T. Co. No. 87	173.12	170.10	1883	do	Do.
36756	do	E. T. Co. No. 88	173.12	170.10	1883	do	Do.
36737	Canal boat	E. W. Skeels	103.94	98.74	1882	Whitehall, N. Y.	Plattsburg, N. Y.
36675	do	E. Louise Perry	99.58	94.60	1878	Fort Miller, N. Y.	Do.
36785	do	E. and M. Monk	100.40	95.40	1888	Fort Ann, N. Y.	Do.
36667	Barge	E. and T. H. R. R. No. 1	61.39	1878	Hazleton, Ind.	Evansville, Ind.
36668	do	E. and T. H. R. R. No. 2	61.39	1878	do	Do.
36669	do	E. and T. H. R. R. No. 3	61.39	1878	do	Do.
36670	do	E. and T. H. R. R. No. 4	59.92	1878	do	Do.
36671	do	E. and T. H. R. R. No. 5	59.92	1878	do	Do.
36672	do	E. and T. H. R. R. No. 6	48.50	1878	do	Do.
36673	do	E. and T. H. R. R. No. 7	36.12	1878	do	Do.
36674	do	E. and T. H. R. R. No. 8	56.46	1878	do	Do.
36616	do	Eagle	664.49	664.49	1874	Pittsburg, Pa	Pittsburg, Pa.
36781	do	Eagle	65.36	62.09	1885	Baltimore, Md.	Baltimore, Md.
36843	do	Eagle No. 1	260.00	260.00	1890	Beaumont, Tex	Galveston, Tex.
36727	Canal boat	Earl and Skinner	121.78	115.70	1879	Fort Ann, N. Y.	Plattsburg, N. Y.
36897	Barge	East	73.12	73.12	1891	Brooklyn, N. Y.	New York, N. Y.
36612	do	Ebenezer Stevens	144.57	137.35	1872	New Baltimore, N. Y.	Albany, N. Y.
36803	Canal boat	Echo	107.07	102.29	1886	Orwigsburg, Pa.	Philadelphia, Pa.
36782	Barge	Eclipse	91.51	86.94	1885	Baltimore, Md.	Baltimore, Md.
36771	do	Economist	388.18	388.18	1884	South Brooklyn, N. Y.	New York, N. Y.
135870	Scow	Economy	33.05	27.87	1885	Tacoma, Wash	Port Townsend, Wash.
36793	Barge	Ed. Brandon	195.32	185.56	1886	Noank, Conn	New York, N. Y.
36786	Canal boat	Ed. Kae	98.71	93.80	1881	West Vienna, N. Y.	Plattsburg, N. Y.
36837	Barge	Eddie	194.95	194.95	1890	Lake Charles, La	Galveston, Tex.
36761	Canal boat	Eddie Showah	96.26	91.45	1883	Whitehall, N. Y.	Plattsburg, N. Y.
36802	do	Eden	106.90	101.56	1886	Chester, Pa.	Philadelphia, Pa.
36848	Barge	Edgar	246.22	242.24	1890	Brooklyn, N. Y.	New York, N. Y.
135703	do	Edgar and Edna	59.93	57.44	1883	Rondout, N. Y.	Do.
36773	do	Edith	87.06	82.71	1849	Brooklyn, N. Y.	Do.
36846	do	Edith Howes	391.34	380.46	1891	Camden, N. J.	Philadelphia, Pa.
36840	Canal boat	Edith and Mabel	109.98	104.49	1891	Westhaven, Vt.	Plattsburg, N. Y.
36801	Barge	Edna	300.63	292.14	1889	South Brooklyn, N. Y.	New York, N. Y.
36856	do	Edna	134.57	128.55	1887	Brooklyn, N. Y.	Do.

† Rebuilt, 1891.

UNRIGGED MERCHANT VESSELS OF THE UNITED STATES—Continued.

Official No.	Class.	Name of vessel.	Gross tonnage.	Net tonnage.	When built.	Where built.	Home port (where permanent document issues).
36863	Barge	Edna	10.80	10.80	1893	Muscataine, Iowa	Rock Island, Ill.
36860	do	Edward	319.21	307.61	1894	Elkton, Md.	Philadelphia, Pa.
36813	Canal boat	Edward Annan	97.77	92.89	1887	Westhaven, Vt.	Plattsburg, N. Y.
36728	Barge	Edward Balback	183.81	184.81	1879	Philadelphia, Pa.	Philadelphia, Pa.
7702	do	Edward Beck	374.39	374.39	1863	Chester, Pa.	New York, N. Y.
36821	Canal boat	Edward Lunt	97.67	92.79	1876	Jersey City, N. J.	Plattsburg, N. Y.
36850	Barge	Edward A. Fries	179.95	170.39	1876	South Rondout, N. Y.	New York, N. Y.
36730	Canal boat	Edward J. Berwind	278.09	267.77	1881	South Chester, Pa.	Do.
7614	Barge	Edward W. Ivins	75.13	71.38	1855	Toms River, N. J.	Do.
8456	do	Edwin	58.11	58.11	1857	Gloucester, Mass.	Do.
36857	do	Edwin	121.13	121.13	1893	Rondout, N. Y.	Do.
36854	Canal boat	Edwin Booth	102.85	97.71	1893	Whitehall, N. Y.	Plattsburg, N. Y.
36815	do	Edwin G. Glass	104.49	99.27	1889	West Troy, N. Y.	Albany, N. Y.
36746	do	Edwin W. Wood	126.02	119.72	1872	Rochester, N. Y.	Buffalo, N. Y.
36811	do	Edwin and Richard	130.99	124.45	1880	Lockport, N. Y.	New York, N. Y.
7781	Barge	Elba	275.33	261.56	1863	Pembroke, Me.	Savannah, Ga.
36779	do	Elberon	123.34	117.18	1887	Elizabethport, N. J.	New York, N. Y.
36290	do	Eldorado	182.13	182.13	1868	New Baltimore, N. Y.	Albany, N. Y.
36851	Scow	Eldridge	30.25	30.25	1892	Stella, N. C.	Beaufort, N. C.
36865	Barge	Eleanora	225.70	225.70	1896	Buffalo, N. Y.	Buffalo, N. Y.
7921	do	Electra	779.69	740.71	1864	New York, N. Y.	Fall River, Mass.
7640	do	Electric	42.76	40.63	1865	New Haven, Conn.	New York, N. Y.
36784	Canal boat	Elias Lyman	108.46	103.04	1884	Orwell, Vt.	Plattsburg, N. Y.
36842	Barge	Eliot	86.17	81.87	1891	Boston, Mass.	Portsmouth, N. H.
7424	do	Elisha Holmes	48.08	48.08	1849	Essex, Mass.	New York, N. Y.
36772	Canal boat	Eliza Coy	132.27	125.66	1880	Ithaca, N. Y.	Oswego, N. Y.
7469	Barge	Eliza Pharo	93.81	89.12	1852	Tuckerton, N. J.	New York, N. Y.
8522	do	Eliza J. Raynor	137.87	130.98	1857	Coldspring, N. Y.	Do.
36333	Canal boat	Elizabeth Flynn	57.49	57.49	1869	Orwell, Vt.	Plattsburg, N. Y.
36729	Scow	Elizabeth Walsh	142.32	135.21	1889	Rondout, N. Y.	New York, N. Y.
36289	Barge	Ella	264.68	251.61	1848	Leipsic, Del.	Do.
36562	do	Ella	131.86	125.27	1873	Brooklyn, N. Y.	Do.
36808	do	Ella	53.56	53.56	1889	Dubuque, Iowa	Dubuque, Iowa
36835	do	Ella	7.64	7.64	1888	Havana, Ill.	St. Louis, Mo.
36792	Canal boat	Ella Jefferson	104.60	99.60	1888	Champlain, N. Y.	Plattsburg, N. Y.
36853	do	Ella Louisa	152.09	144.49	1878	Rochester, N. Y.	Oswego, N. Y.
36839	Barge	Ellen J.	178.00	169.10	1891	Brooklyn, N. Y.	New York, N. Y.
36819	Canal boat	Ellen J. Cooke	108.99	104.09	1873	Tonawanda, N. Y.	Do.
36807	do	Ellen M. Parker	107.33	102.00	1889	Port Ann, N. Y.	Plattsburg, N. Y.
36733	do	Ellen M. Rafferty	136.80	129.96	1880	Phoenix, N. Y.	Oswego, N. Y.
36831	Barge	Ellen S. Jennings	330.03	318.20	1890	Wilmington, Del.	Philadelphia, Pa.
36570	do	Elm City	231.81	227.26	1873	New Haven, Conn.	Perth Amboy, N. J.
136178	do	Elvira	7.64	7.64	1891	Charleston, S. C.	Charleston, S. C.
36804	Canal boat	Ely	107.63	102.25	1882	Chester, Pa.	Philadelphia, Pa.
36757	do	Emeroy	104.31	99.09	1878	Fort Ann, N. Y.	Plattsburg, N. Y.
7533	Barge	Emigrant	71.15	67.60	1833	Poughkeepsie, N. Y.	New York, N. Y.
36806	do	Emile	28.38	28.38	1884	Wabasha, Minn.	St. Paul, Minn.
36859	do	Emily	140.87	140.87	1892	Prescott, Wis.	Do.
36818	do	Emily D. Foster	225.35	214.09	1889	City Island, N. Y.	Bridgeport, Conn.
36232	Canal boat	Emma	60.89	60.80	1858	Port Henry, N. Y.	Plattsburg, N. Y.
36776	Barge	Emma	16.53	16.53	1887	Bellevue, Iowa	Dubuque, Iowa
36777	Scow	Emma	112.82	108.46	1887	Brooklyn, N. Y.	New York, N. Y.
36862	Barge	Emma	62.07	62.07	1895	La Crosse, Wis.	La Crosse, Wis.
36622	Canal boat	Emma S.	94.15	89.45	1876	Fort Miller, N. Y.	Albany, N. Y.
36065	Barge	Emma Cosey	77.02	77.02	1863	Ticonderoga, N. Y.	Plattsburg, N. Y.
36861	do	Emma Jane	14.58	13.86	1894	Alexandria, Va.	Alexandria, Va.
8286	Lighter	Emma L. Brush	37.62	35.74	1867	Northport, N. Y.	Coldspring, N. Y.
36827	Canal boat	Emma M. Hale	112.90	107.26	1890	Port Ann, N. Y.	Plattsburg, N. Y.
36589	do	Emma M. Phelps	47.12	47.12	1873	Port Dickson, N. Y.	Albany, N. Y.
125365	Barge	Emma T. Crowell	664.52	643.21	1878	Bath, Me.	New York, N. Y.
36826	Canal boat	Emma and E. Robert	117.31	111.45	1890	Whitehall, N. Y.	Plattsburg, N. Y.
36397	do	Emory	76.72	76.72	Do.
7087	Barge	Empire	73.03	69.38	1845	Stonington, Conn.	New York, N. Y.
7624	do	Empire	68.47	57.39	1863	Brooklyn, N. Y.	Do.
36809	do	Empire	73.36	69.70	1889	Saratoga, N. Y.	Albany, N. Y.
36849	do	Empire State	324.11	324.11	1892	Brooklyn, N. Y.	New York, N. Y.
36561	do	Energy	655.99	647.49	1871	Newburg, N. Y.	Do.
36805	Canal boat	Energy	101.27	96.21	1874	Reading, Pa.	Philadelphia, Pa.
36783	Barge	England	155.63	148.04	1886	Schuylkill Haven, Pa.	New York, N. Y.
8591	do	Enos Soule	1,386.80	1,317.46	1869	Freeport, Me.	Bath, Me.
36204	do	Enterprise	222.87	211.73	1856	Athens, N. Y.	New York, N. Y.
36537	do	Enterprise	134.19	127.49	1872	Brooklyn, N. Y.	Do.
36814	do	Enterprise	46.49	46.49	1888	Minneapolis, Minn.	Dubuque, Iowa
36864	do	Enterprise	156.35	156.35	1895	South Amboy, N. J.	New York, N. Y.
36118	Canal boat	Ericason	112.79	112.79	1862	Buffalo, N. Y.	Do.
36845	do	Ernest S. Green	120.25	114.24	1889	Tonawanda, N. Y.	Do.
36829	do	Ernie and Ernie	101.95	96.86	1889	Fort Ann, N. Y.	Plattsburg, N. Y.
36720	do	Ervin L. McNall	99.28	94.32	1876	Whitehall, N. Y.	Do.
36292	Barge	Escanaba	181.67	151.16	1866	New Baltimore, N. Y.	New York, N. Y.

UNRIGGED MERCHANT VESSELS OF THE UNITED STATES—Continued.

Official No.	Class.	Name of vessel.	Gross tonnage.	Net tonnage.	When built.	Where built.	Home port (where permanent document issues).
36591	Barge	Escort	139.56	139.56	1873	Brooklyn, N. Y.	New York, N. Y.
36615	Canal boat	Estella	107.80	102.41	1876	Whitehall, N. Y.	Albany, N. Y.
36787	do	Ethel	103.20	98.04	1867	Fort Ann, N. Y.	Plattsburg, N. Y.
36*16	Barge	Ethel	145.75	138.79	1889	Brooklyn, N. Y.	New York, N. Y.
36*41	Canal boat	Etta A. Palmer	105.40	100.13	1891	Fort Ann, N. Y.	Plattsburg, N. Y.
36*85	do	Etta S. Pike	102.58	97.45	1874	do	do
367*0	Barge	Eulalie	11.45	11.45	1888	Montrose, Iowa	Rock Island, Ill.
36681	do	Eureka	221.03	213.32	1879	Philadelphia, Pa.	Perth Amboy, N. J.
136116	do	Eureka	42.72	38.14	1890	do	Philadelphia, Pa.
36866	do	Eureka	325.83	325.83	1896	Brooklyn, N. Y.	New York, N. Y.
36*17	do	Eureka No. 1	147.63	141.10	1889	do	do
36795	do	Eureka No. 2	140.49	133.47	1882	Fort Ann, N. Y.	do
36*00	do	Eureka No. 3	155.26	148.75	1883	Landingville, Pa.	do
36*20	do	Eureka No. 4	148.21	141.77	1890	Brooklyn, N. Y.	do
36794	do	Eureka No. 5	165.28	157.02	1884	Landingville, Pa.	do
36838	do	Eureka No. 6	145.10	137.85	1890	Brooklyn, N. Y.	do
36796	do	Eureka No. 7	144.60	137.37	1885	Fort Ann, N. Y.	do
36*24	do	Eureka No. 8	146.55	139.45	1890	Brooklyn, N. Y.	do
36797	do	Eureka No. 9	161.93	153.84	1883	Landingville, Pa.	do
36799	do	Eureka No. 10	145.76	138.48	1883	Fort Ann, N. Y.	do
36798	do	Eureka No. 11	123.92	117.73	1884	Landingville, Pa.	do
36*25	do	Eureka No. 12	147.27	140.43	1890	Brooklyn, N. Y.	do
36650	do	Eva Moul	165.12	156.87	1873	Jersey City, N. J.	do
135548	do	Evangeline	41.17	20.44	1881	Berwick, La.	Lake Charles, La.
7352	do	Evelyn	54.96	52.22	1854	Milford, Del.	New York, N. Y.
7194	do	Everglade	11.39	10.48	1860	Sullivan, Me.	do
36047	do	Excelsior	207.11	207.11	1867	Camden, N. J.	Philadelphia, Pa.
36760	do	Excelsior	180.52	173.60	1887	Brooklyn, N. Y.	New York, N. Y.
30858	do	Excelsior	207.19	198.35	1884	Astoria, N. Y.	do
36538	do	Exchange	158.20	150.29	1884	Foreign built	do
36*44	do	Exeter	86.17	81.87	1891	Boston, Mass.	Portsmouth, N. H.
36087	Canal boat	Ezra Collins	72.64	72.64	1867	Whitehall, N. Y.	Plattsburg, N. Y.
F.							
37517	Scow	F	286.61	286.61	1881	Noank, Conn.	New York, N. Y.
37543	Canal boat	F. A. Johnson	68.15	64.75	1882	Glens Falls, N. Y.	Albany, N. Y.
37328	do	F. C. Ryan	65.34	65.34	1870	Weathaven, Vt.	Plattsburg, N. Y.
38448	do	F. G. Prefontaine	115.23	115.23	1*74	Whitehall, N. Y.	do
9587	do	F. H. McFarren	78.95	78.95	1863	do	do
37520	do	F. I. Merryman	137.46	130.59	18*1	Lockport, N. Y.	Buffalo, N. Y.
37155	Barge	F. S. Ayers	110.61	94.36	1862	Wilmington, Del.	New York, N. Y.
37*02	Canal boat	F. W. Avery	101.57	96.50	1882	Champlain, N. Y.	Plattsburg, N. Y.
37495	do	F. W. Gilbert	109.89	104.40	1882	Fort Ann, N. Y.	do
37627	do	F. W. Stark	100.03	95.03	1889	do	do
37263	do	F. W. Walker	72.71	72.71	1867	Ticonderoga, N. Y.	do
37493	do	F. L. T. Adams	114.73	109.00	1880	Whitehall, N. Y.	do
37499	do	F. D. and G. Wheeler	103.39	98.23	1882	do	do
37553	Barge	Fair Play	128.22	128.22	1895	Spottsville, Ky.	Evansville, Ind.
37536	do	Fairport	6.85	6.85	1889	Rock Island, Ill.	Rock Island, Ill.
37*48	do	Fairport	219.46	208.09	1*92	Elkton, Md.	New York, N. Y.
37616	do	Fairy Belle	629.41	597.94	1871	Quebec, Quebec	do
37555	do	Fanona	13.15	13.15	1895	Huron Island, Iowa	Burlington, Iowa
37615	do	Fannie	181.01	181.01	1887	Madison, Ind.	St. Louis, Mo.
37542	do	Fannie	35.02	35.02	1887	Fort Madison, Iowa	Burlington, Iowa
37468	Canal boat	Fannie E. Barnes	119.09	113.14	1877	Whitehall, N. Y.	Plattsburg, N. Y.
9358	do	Fanny Fern	122.55	116.42	1859	Newport, R. I.	New York, N. Y.
37522	do	Farrish	109.29	103.83	1883	Robeson Township, Pa.	Philadelphia, Pa.
37498	Barge	February	168.33	151.58	1881	Madison, Conn.	New York, N. Y.
37530	do	Ferguson	200.61	190.58	1893	Lake Charles, La.	Galveston, Tex.
37531	do	Fishkill	412.74	400.68	1890	Brooklyn, N. Y.	New York, N. Y.
37539	do	Fitness	179.19	170.24	1891	Portsmouth, Va.	Norfolk, Va.
37521	Canal boat	Flake	103.32	98.16	1879	Reading, Pa.	Philadelphia, Pa.
37508	Barge	Float No. 1	592.93	592.93	1885	Wilmington, Del.	do
37556	do	Flora	28.97	28.97	1896	Herrmann, Mo.	St. Louis, Mo.
37490	do	Flora Post	149.86	142.37	1881	Port Ewing, N. Y.	New York, N. Y.
37541	Canal boat	Flora M. Vaughan	112.66	107.03	1890	Fort Ann, N. Y.	Plattsburg, N. Y.
9918	Barge	Florence C.	52.87	50.23	1870	Camden, N. J.	Camden, N. J.
37043	Canal boat	Florence Witherbee	75.88	75.88	1863	Orwell, Vt.	Plattsburg, N. Y.
37524	do	Flush	105.99	100.70	1879	Reading, Pa.	Philadelphia, Pa.
37523	do	Fly	108.44	103.02	1886	Chester, Pa.	do
9164	Barge	Foam	108.00	102.60	1864	Hamburg, Pa.	Trenton, N. J.
37510	do	Foam	129.34	129.34	1885	Buffalo, N. Y.	Buffalo, N. Y.
37346	Canal boat	Fonda	217.93	207.04	1892	Elkton, Md.	New York, N. Y.
37454	do	Fonda	128.60	122.17	1874	New Salem, N. Y.	Plattsburg, N. Y.
37511	do	Frances	127.27	120.91	1875	Port Byron, N. Y.	Buffalo, N. Y.
37533	do	Frances A. Bird	113.90	108.21	1888	Tunawanda, N. Y.	Buffalo, N. Y.
37412	Barge	Francis H. Jackson	176.91	168.07	1872	Chester, Pa.	New York, N. Y.
37314	Scow	Frank	81.71	76.68	1869	Rockland Lake, N. Y.	do
37551	Barge	Frank	17.28	17.28	1894	McGregor, Iowa	Dubuque, Iowa
37552	do	Frank	226.00	226.00	1895	Leclaire, Iowa	Rock Island, Ill.

1 Formerly British bark Fairy Belle.

UNRIGGED MERCHANT VESSELS OF THE UNITED STATES—Continued.

Official No.	Class.	Name of vessel.	Gross tonnage.	Net tonnage.	When built.	Where built.	Home port (where permanent document issues).
37514	Barge	Frank C	110.31	105.21	1886	Brooklyn, N. Y.	New York, N. Y.
9936	do	Frank Beattie	56.78	53.95	1870	Noank, Conn.	Do.
37512	Canal boat	Frank Chamberlain	128.62	122.19	1880	Rochester, N. Y.	Buffalo, N. Y.
37554	do	Frank Gokey	117.12	111.55	1894	Tonawanda, N. Y.	Oswego, N. Y.
37046	do	Frank Jones	71.74	71.74	1860	Orwell, Vt.	Plattsburg, N. Y.
37489	Barge	Frank Ward	274.45	260.73	1880	Hartford, Conn.	Hartford, Conn.
37315	Canal boat	Frank B. Beck	76.45	76.45	1867	Orwell, Vt.	Albany, N. Y.
37528	do	Frank C. Wells	104.77	99.53	1889	Northumberland, N. Y.	Do.
37500	do	Frank W. Barker	135.98	128.90	1881	Buffalo, N. Y.	Buffalo, N. Y.
37501	do	Frank W. Bonds	131.96	125.37	1879	do	Do.
37504	do	Frank W. Myers	103.65	98.50	1884	St. Albans, Vt.	Burlington, Vt.
37324	do	Frankfort	69.94	69.94	1870	Whitehall, N. Y.	Plattsburg, N. Y.
37537	do	Frankie J. Smith	200.96	193.33	1890	Elkton, Md.	New York, N. Y.
37509	do	Franklin	99.76	94.60	1884	Fort Ann, N. Y.	Plattsburg, N. Y.
37538	Barge	Franklin Bell	143.55	136.38	1890	Brooklyn, N. Y.	New York, N. Y.
9367	do	Fred	155.42	149.68	1853	Brookhaven, N. Y.	Do.
37513	do	Fred Barnard	9.68	9.68	1882	Louisiana, Mo.	Burlington, Iowa.
37145	do	Fred Bickford	175.52	170.58	1882	Ithaca, N. Y.	New York, N. Y.
37549	Canal boat	Fred Bovar	92.38	84.72	1881	Oswego, N. Y.	Oswego, N. Y.
37535	do	Fred Brett	79.05	75.10	1884	Glens Falls, N. Y.	Albany, N. Y.
37518	do	Fred Root	100.02	95.02	1888	Whitehall, N. Y.	Plattsburg, N. Y.
37124	do	Fred Walton	118.51	118.51	1867	Ithaca, N. Y.	Do.
9893	Barge	Fred Warner	464.49	441.27	1869	Bowdoinham, Me.	New York, N. Y.
37051	Canal boat	Fred A. Murphy	72.03	72.03	1866	Whitehall, N. Y.	Albany, N. Y.
37529	Barge	Fred C. Eaton	296.48	286.36	1889	Brooklyn, N. Y.	New York, N. Y.
37545	Canal boat	Fred C. Wright	98.81	93.87	1892	Champlain, N. Y.	Plattsburg, N. Y.
37050	do	Fred F. Farmer	68.57	68.57	1864	Ticonderoga, N. Y.	Do.
37547	do	Fred H. Gaylord	99.29	94.33	1892	Champlain, N. Y.	Do.
37264	do	Fred H. Wilkins	70.37	70.37	1867	Whitehall, N. Y.	Do.
37496	do	Fred H. Yule	123.87	117.68	1881	Orwell, Vt.	Do.
37266	do	Fred S. Cowen	64.49	61.27	1868	Westhaven, Vt.	Do.
37267	do	Fred S. Foot	68.30	68.30	1868	Whitehall, N. Y.	Do.
37506	do	Fred and Jessie	96.59	91.77	1884	Fort Ann, N. Y.	Do.
37530	do	Frederick Grube	116.72	110.90	1890	Whitehall, N. Y.	Do.
37540	do	Frederick McCowen	102.62	97.68	1891	Fort Ann, N. Y.	Do.
37503	Barge	Frederick S. Dale	173.82	166.93	1883	Landingville, Pa.	Perth Amboy, N. J.
37519	Canal boat	Free Canal	100.15	95.15	1888	Westhaven, Vt.	Plattsburg, N. Y.
120461	Barge	French's New Sensation	135.05	106.69	1881	Tonawanda, N. Y.	Norfolk, Va.
37544	do	Fret	440.76	440.76	1890	Leavenworth, Ind.	New Orleans, La.
9393	do	Frolio	53.52	53.52	1854	New York, N. Y.	New York, N. Y.
37507	do	Fulton	233.26	221.60	1884	Rockyhill, Conn.	Do.
9298	do	Fulton	256.26	243.45	1854	Cleveland, Ohio.	Suspension Bridge, N. Y.
G.							
39665	Scow	G. A. Fredenburgh	284.27	284.27	1881	Noank, Conn.	New York, N. Y.
39702	Canal boat	G. B. Martin	68.21	64.80	1882	Glens Falls, N. Y.	Albany, N. Y.
39669	Barge	G. G. McNeil	324.50	324.50	1888	New Haven, Conn.	New Haven, Conn.
39078	Canal boat	G. H. Bramley	68.90	68.90	1863	Ticonderoga, N. Y.	Plattsburg, N. Y.
39246	do	G. H. Farrar	62.75	62.75	1867	Whitehall, N. Y.	Do.
39692	do	G. H. Kent	111.64	106.06	1892	do	Do.
39679	Barge	G. H. Morse	397.97	382.00	1881	South Brooklyn, N. Y.	New York, N. Y.
39502	Canal boat	G. L. Douglass	68.79	68.79	1870	Westhaven, Vt.	Albany, N. Y.
39593	do	G. L. Hardy	113.93	108.24	1876	Whitehall, N. Y.	Plattsburg, N. Y.
39587	Barge	G. L. Schuyler	190.90	181.36	1872	Athens, N. Y.	Albany, N. Y.
39646	Canal boat	G. N. Sweeney	99.66	94.68	1882	Whitehall, N. Y.	Plattsburg, N. Y.
39686	do	G. P. Lang	103.89	98.70	1891	Champlain, N. Y.	Do.
39077	do	G. R. Sautsbury	71.89	71.89	1866	Schuylersville, N. Y.	Albany, N. Y.
39687	do	G. R. Sherman	116.30	110.49	1878	do	Plattsburg, N. Y.
39676	do	G. S. Broughton	96.50	91.68	1875	Northumberland, N. Y.	Albany, N. Y.
39449	do	G. W. Hunt	61.71	61.71	1868	Westhaven, Vt.	Albany, N. Y.
39075	do	G. W. Reynolds	69.97	69.97	1867	Fort Ann, N. Y.	Plattsburg, N. Y.
39677	do	G. W. Sherwood	103.13	97.98	1888	Northumberland, N. Y.	Albany, N. Y.
39293	do	G. and A. No. 7	119.79	119.79	1868	Fulton, N. Y.	Do.
39698	Barge	G. and A. No. 8	201.33	191.27	1889	Noank, Conn.	Oswego, N. Y.
39594	do	G. and A. No. 9	166.26	166.26	1876	Metropolis, Ill.	New York, N. Y.
39598	do	G. and A. No. 10	161.59	161.59	1876	do	St. Louis, Mo.
39642	do	Gale	235.93	235.93	1881	do	Do.
39643	do	Gallitzen	233.10	233.10	1881	do	Do.
10161	do	Garrisons	117.94	112.07	1864	Hamburg, Pa.	Trenton, N. J.
39666	do	Gates Sherwood	316.96	306.77	1888	Elizabethport, N. J.	New York, N. Y.
39682	do	Gayton Ballard	412.41	400.78	1890	Brooklyn, N. Y.	Do.
39663	Canal boat	General Garfield	127.26	120.84	1873	Rochester, N. Y.	Buffalo, N. Y.
39635	do	General Grant	107.20	101.84	1881	Orwell, Vt.	Plattsburg, N. Y.
39630	do	General Sampson	91.28	86.72	1880	Larrabee Point, Vt.	Do.
10230	do	Gen. Ben. Harrison	73.97	73.97	1863	Rensselaer, Vt.	Do.
39169	Barge	Gen'l S. Moffit	179.37	172.76	1869	Easthaven, Conn.	New Haven, Conn.
39588	do	General Chester A. Arthur	478.63	461.35	1869	Rondont, N. Y.	New York, N. Y.
39670	Canal boat	do	101.15	96.10	1888	Whitehall, N. Y.	Plattsburg, N. Y.
39681	do	do	101.74	96.66	1890	do	Do.
39581	Barge	do	271.12	271.12	1874	Communipaw, N. J.	New York, N. Y.

UNRIGGED MERCHANT VESSELS OF THE UNITED STATES—Continued.

Official No.	Class.	Name of vessel.	Gross tonnage.	Net tonnage.	When built.	Where built.	Home port (where permanent document issued).
39683	Barge	Genera	447.94	432.49	1890	Brooklyn, N. Y.	New York, N. Y.
39680	Canal boat	George Arnold	127.50	121.12	1872	Phenix, N. Y.	Plattsburg, N. Y.
39685	do	George Arnoldt	97.48	93.61	1872	Buffalo, N. Y.	Buffalo, N. Y.
39697	do	George Cook	123.82	117.63	1880	Ithaca, N. Y.	New York, N. Y.
10656	do	George Cossey	70.77	70.77	1864	Whitehall, N. Y.	Plattsburg, N. Y.
39695	Barge	Geo. Hays	73.06	73.06	1863	Hastings, Minn.	St. Paul, Minn.
39076	Canal boat	George Henbeck	71.08	71.08	1867	Whitehall, N. Y.	Plattsburg, N. Y.
39694	Barge	George Hoffmann	316.33	306.39	1892	Brooklyn, N. Y.	New York, N. Y.
39657	do	George Hughes	241.97	233.99	1885	Camden, N. J.	Perth Amboy, N. J.
39689	do	George Lethbridge	134.20	127.49	1891	Brooklyn, N. Y.	New York, N. Y.
39640	Canal boat	George Neddo	104.64	99.41	1881	Whitehall, N. Y.	Plattsburg, N. Y.
39610	do	George Northup	76.82	76.82	1865	Dunhams Basin, N. Y.	Do.
39607	do	George Tice	112.65	107.03	1873	do	Do.
39447	do	George Yule	65.37	62.10	1871	Westhaven, Vt.	Do.
39580	Barge	George A. Clements	553.52	532.42	1874	New York, N. Y.	New York, N. Y.
39690	do	Geo. A. Studwell	163.94	155.75	1891	Perth Amboy, N. J.	Do.
39416	do	George B. Rowe	194.47	184.75	1865	New Baltimore, N. Y.	Albany, N. Y.
39691	Canal boat	George B. Shannon	97.92	93.03	1891	Fort Ann, N. Y.	Plattsburg, N. Y.
39037	do	George C. Baker	115.62	109.84	1881	do	Do.
39533	Barge	George C. Kingsley	70.34	70.34	1872	Fort Miller, N. Y.	Albany, N. Y.
39099	Canal boat	George C. Whalen	124.11	117.91	1884	Ithaca, N. Y.	Do.
39347	Barge	George E. Dunning	70.00	66.50	1867	Ticonderoga, N. Y.	Plattsburg, N. Y.
39592	do	George E. Hatch	296.34	281.53	1870	Hartford, Conn.	Hartford, Conn.
39569	Canal boat	George F. Hartt	99.32	94.38	1874	Fort Ann, N. Y.	Plattsburg, N. Y.
39656	do	George F. Venn	105.26	100.00	1885	Champlain, N. Y.	Do.
39344	do	George G. Sampson	65.00	65.00	1863	Westhaven, Vt.	Do.
39434	do	George H. Davis	66.58	66.58	1870	Ticonderoga, N. Y.	Do.
39545	do	George H. Otis	70.24	70.24	1872	Whitehall, N. Y.	Do.
39688	do	Geo. H. Thompson	125.98	119.69	1880	Rochester, N. Y.	Buffalo, N. Y.
39606	do	George M. Crippin	97.35	92.49	1874	Moses Kill, N. Y.	Plattsburg, N. Y.
39596	do	George M. Ferris	86.78	82.45	1873	Dunhams Basin, N. Y.	Albany, N. Y.
39570	do	George P. Platt	106.47	106.47	1874	Fort Ann, N. Y.	Do.
39384	do	George P. Yule	56.56	56.56	1869	Westhaven, Vt.	Plattsburg, N. Y.
39703	Barge	Geo. S. Tice	392.06	392.06	1896	Port Richmond, N. Y.	New York, N. Y.
39701	Canal boat	Geo. W. Collins	117.80	111.91	1893	Tonawanda, N. Y.	Buffalo, N. Y.
36619	do	George W. Gates	109.55	104.08	1878	Whitehall, N. Y.	Plattsburg, N. Y.
39680	do	George W. Stillwell, jr.	110.83	105.29	1880	Oncida Lake, N. Y.	Albany, N. Y.
39538	Barge	Georgetown	234.36	234.36	1872	Wilmington, Del.	Philadelphia, Pa.
39671	do	Georgia Pine	118.10	112.20	1883	Brooklyn, N. Y.	New York, N. Y.
39653	Canal boat	Georgia	86.44	82.12	1883	Whitehall, N. Y.	Albany, N. Y.
39316	Barge	Geraldine Schuyler	290.65	290.65	1863	Coxsackie, N. Y.	New York, N. Y.
39693	do	Gertrude	126.10	119.80	1882	Scranton, Miss.	Galveston, Tex.
35094	do	Gideon Lee	93.68	89.00	1836	Malden, N. Y.	New York, N. Y.
39684	Canal boat	Gilbert Seaman	94.88	90.18	1890	Fort Ann, N. Y.	Plattsburg, N. Y.
39650	do	Gilbert F. Perry	102.07	97.05	1883	Champlain, N. Y.	Do.
39627	Barge	Gipsy	18.48	11.98	1879	Newburyport, Mass.	Newburyport, Mass.
39079	Canal boat	Glen Iris	64.41	64.41	1866	Glens Falls, N. Y.	Plattsburg, N. Y.
39700	Barge	Glenola	135.20	135.20	1891	Advocate, Nova Scotia.	New York, N. Y.
39664	do	Glenwood	195.60	188.69	1887	Brooklyn, N. Y.	Do.
39645	Scow	Gloucester	133.91	127.22	1881	do	Do.
39659	Barge	Good Friday	184.17	177.87	1884	Communipaw, N. J.	Do.
39661	do	Good Hope	107.06	101.71	1887	Brooklyn, N. Y.	Do.
39662	Scow	Good Luck	108.09	102.69	1887	do	Do.
39649	Flat	Gopher	20.86	19.82	1883	Mobile, Ala.	Mobile, Ala.
39696	Canal boat	Gove Brothers	104.69	99.46	1893	West Troy, N. Y.	Albany, N. Y.
39675	do	Governor Hill	97.73	92.90	1889	Whitehall, N. Y.	Plattsburg, N. Y.
39066	do	Grace	67.29	67.29	1863	do	Do.
39678	Canal boat	Grace Goodrow	92.18	87.58	1889	Champlain, N. Y.	Do.
39550	Barge	Gracie E. Williams	175.23	166.47	1873	Hartford, Conn.	Hartford, Conn.
10444	do	Grahams Polly	409.46	403.10	1856	Brooklyn, N. Y.	Providence, R. I.
39320	do	Greenbush	254.73	254.73	1855	New Baltimore, N. Y.	New York, N. Y.
10497	do	Grenada	341.15	325.04	1865	Brooklyn, N. Y.	Philadelphia, Pa.
35916	do	Grey Oak	290.97	277.25	1885	Bayfield, Wis.	Buffalo, N. Y.
39673	Canal boat	Guild	105.77	100.49	1881	Robeson Township, Pa.	Philadelphia, Pa.
39629	Barge	Gunhilda	478.58	478.58	1880	Brooklyn, N. Y.	New York, N. Y.
39655	Canal boat	Gussie D. Biglow	103.36	98.20	1884	Champlain, N. Y.	Plattsburg, N. Y.
39667	Barge	Gypsy	124.16	117.95	1887	Sayreville, N. J.	Perth Amboy, N. J.
II.							
42695	Scow	H.	266.75	266.75	1881	Noank, Conn.	New York, N. Y.
42660	Canal boat	H. Rockwood	133.51	126.84	1879	Fulton, N. Y.	Oswego, N. Y.
42753	do	H. A. Bowden	75.79	72.41	1893	Glens Falls, N. Y.	Albany, N. Y.
42667	Barge	H. B. Freeman	389.19	389.19	1883	Jersey City, N. J.	New York, N. Y.
42533	Canal boat	H. B. Skeels	79.70	79.70	1873	Whitehall, N. Y.	Plattsburg, N. Y.
42680	Barge	H. B. Slavin	429.33	407.87	1884	Brooklyn, N. Y.	New York, N. Y.
42585	Canal boat	H. C. Holmes	99.84	94.85	1875	Stillwater, N. Y.	Albany, N. Y.
42723	do	H. C. Millard	101.24	96.18	1890	Champlain, N. Y.	Plattsburg, N. Y.
42699	do	H. C. Price	130.03	108.20	1880	Rochester, N. Y.	Buffalo, N. Y.

¹Formerly British schooner Glenola.

UNRIGGED MERCHANT VESSELS OF THE UNITED STATES—Continued.

Official No.	Class.	Name of vessel.	Gross tonnage.	Net tonnage.	When built.	Where built.	Home port (where permanent document issues).
42070	Canal boat.	H. D. Dennison	70.16	70.16	1866	Whitehall, N. Y.	Plattsburg, N. Y.
42673	do	H. E. Dagwell	107.23	101.87	1883	Schuylerstown, N. Y.	Do.
42729	do	H. E. Miller	124.51	118.29	1888	Tonawanda, N. Y.	Buffalo, N. Y.
42750	Barge.	H. F. Allen	280.79	280.79	1893	South Roudout, N. Y.	New York, N. Y.
42709	do	H. F. Hallett	350.28	344.90	1869	New Haven, Conn.	New Haven, Conn.
42651	Canal boat.	H. G. Craig	61.34	61.34	1871	Fort Miller, N. Y.	Albany, N. Y.
42689	do	H. G. Lapham	57.26	54.50	1870	Glens Falls, N. Y.	Plattsburg, N. Y.
42654	do	H. H. Cordes	109.77	104.28	1879	Fort Miller Bridge, N. Y.	Do.
42551	Barge.	H. J. Bean	633.17	611.32	1873	Portland, Conn.	New York, N. Y.
42306	Canal boat.	H. J. Church	61.18	61.18	1869	Westhaven, Conn.	Plattsburg, N. Y.
11398	Barge.	H. L. Routh	73.44	69.77	1863	Madison, Conn.	New York, N. Y.
42693	Canal boat.	H. M. Kinnie	127.98	120.73	1880	Buffalo, N. Y.	Do.
42287	Barge.	H. N. Conklin	484.09	463.25	1878	New Baltimore, N. Y.	Hartford, Conn.
42054	Canal boat.	H. N. Dickinson	76.42	76.42	1863	Whitehall, N. Y.	Do.
42317	do	H. P. Saxe	76.36	76.36	1864	East Bay, N. Y.	Plattsburg, N. Y.
42700	Barge.	H. R. Heath	331.38	322.05	1886	New Haven, Conn.	New Haven, Conn.
42051	Canal boat.	H. R. Snyder	66.87	66.87	1864	Whitehall, N. Y.	Plattsburg, N. Y.
42674	do	H. R. Wait	105.19	99.94	1883	do	Do.
42324	do	H. S. Stewart	59.02	59.02	1868	do	Do.
42340	do	H. T. Clark	65.66	65.66	1869	Ticonderoga, N. Y.	Do.
11604	do	H. T. Gaylord	76.77	76.77	1864	do	Do.
42547	do	H. W. Clark	110.60	105.07	1873	Whitehall, N. Y.	Do.
96221	Scow.	H. W. Stamford	124.79	118.55	1892	Buffalo, N. Y.	Buffalo, N. Y.
42666	Barge.	H. and N. Y. T. Co. No. 1	243.56	231.39	1882	Hartford, Conn.	Hartford, Conn.
42671	do	H. and N. Y. T. Co. No. 2	270.74	258.16	1882	do	Do.
42676	do	H. and N. Y. T. Co. No. 3	213.03	202.38	1883	do	Do.
42708	do	H. and N. Y. T. Co. No. 4	369.51	351.04	1889	do	Do.
42720	do	H. and N. Y. T. Co. No. 5	613.84	488.15	1890	do	Do.
42727	do	H. and N. Y. T. Co. No. 6	610.85	487.31	1891	do	Do.
42728	do	H. and N. Y. T. Co. No. 7	513.84	488.15	1891	Gildersleeve, Conn.	Do.
42733	do	H. and N. Y. T. Co. No. 8	526.94	500.60	1892	do	Do.
42737	do	H. and N. Y. T. Co. No. 9	66.76	63.43	1893	Hartford, Conn.	Do.
42752	do	H. and N. Y. T. Co. No. 10	525.11	499.94	1896	Gildersleeve, Conn.	Do.
42071	Canal boat.	Hansa	68.85	68.85	1866	Whitehall, N. Y.	Albany, N. Y.
96041	Barge.	Harbor Transportation No. 1	41.79	39.71	1890	Newport, R. I.	Newport, R. I.
42703	Canal boat.	Hark	106.84	101.66	1880	Robeson Township, Pa.	Philadelphia, Pa.
42701	do	Harkins	106.39	101.08	1883	Chester, Pa.	Do.
42751	Barge.	Harriet Johnson	117.69	112.66	1895	Brooklyn, N. Y.	New York, N. Y.
42064	Canal boat.	Harriet Palmer	60.51	60.51	1863	Ticonderoga, N. Y.	Plattsburg, N. Y.
42285	Barge.	Harriet E. Winne	386.58	367.25	1864	Milton, N. Y.	Albany, N. Y.
42748	do	Harrington	144.84	135.52	1895	Brooklyn, N. Y.	New York, N. Y.
42664	do	Harrisburg	123.22	117.06	1881	do	Do.
42696	do	Harrison	165.95	157.66	1887	Elizabethport, N. J.	Do.
42710	do	Harrison	281.37	273.36	1889	Hoboken, N. J.	Do.
42741	do	Harrison	312.39	312.39	1893	Orange, Tex.	Galveston, Tex.
42712	do	Harry	59.10	59.10	1886	Beef Slough, Wis.	La Crosse, Wis.
42742	do	Harry	44.80	44.80	1894	Dubuque, Iowa	Dubuque, Iowa
42675	Scow.	Harry B.	139.67	133.58	1880	Hunters Point, N. Y.	New York, N. Y.
42745	Barge.	Harry T.	135.55	135.55	1894	Leclaire, Iowa	La Crosse, Wis.
42747	Scow.	Harry Larkins	79.30	79.30	1894	Buffalo, N. Y.	Buffalo, N. Y.
42656	Canal boat.	Harry Norton	99.96	94.96	1876	Whitehall, N. Y.	Albany, N. Y.
42725	Canal boat.	Harry G. Underwood	81.09	77.04	1890	West Troy, N. Y.	Do.
42707	Barge.	Harry and Willie Cahill	167.53	161.18	1889	Landingville, Pa.	Philadelphia, Pa.
42174	do	Harasmus	456.22	456.22	1863	Brooklyn, N. Y.	New York, N. Y.
42740	do	Harasmus	160.33	153.09	1891	Port Richmond, N. Y.	Do.
42579	Canal boat.	Hartford	89.92	85.43	1875	Fort Miller, N. Y.	Plattsburg, N. Y.
42734	Scow.	Hartford Dredging Co. No. 2	141.68	134.60	1880	Hartford, Conn.	Hartford, Conn.
42735	do	Hartford Dredging Co. No. 3	191.61	182.03	1884	Brooklyn, N. Y.	Do.
42181	Barge.	Harvest Home	177.50	168.63	1863	Malden, N. Y.	New York, N. Y.
42184	do	Harvest Queen	275.66	261.88	1857	Coxsackie, N. Y.	Albany, N. Y.
42714	do	Hastings	406.30	394.68	1890	Brooklyn, N. Y.	New York, N. Y.
95676	do	Hattie	84.64	84.64	1882	Seranton, Miss.	Galveston, Tex.
42076	Canal boat.	Hattie L.	62.96	62.96	1866	Whitehall, N. Y.	Plattsburg, N. Y.
42315	Barge.	Hawkeye	231.89	231.89	1868	Pittsburg, Pa.	Pittsburg, Pa.
42341	do	Helen	292.85	292.85	1868	Camden, N. J.	Philadelphia, Pa.
42724	do	Helen	161.91	153.82	1891	Rockyhill, Conn.	Hartford, Conn.
11509	do	Helen McLeod	69.89	66.40	1845	Belfast, Me.	New York, N. Y.
42684	do	Helen A. Place	250.31	238.46	1884	Brooklyn, N. Y.	Do.
42740	do	Helen F. Robins	153.12	145.47	1887	do	Do.
42717	do	Helena	862.16	862.16	1890	Jeffersonville, Ind.	St. Louis, Mo.
11529	do	Henrietta	117.14	111.29	1865	Hamburg, Pa.	Perth Amboy, N. J.
42585	do	Henrietta	113.76	108.08	1874	Brooklyn, N. Y.	Do.
42697	do	Henrietta	129.65	123.17	1887	Roudout, N. Y.	New York, N. Y.
11887	do	Henry	57.23	54.37	1830	Portland, Conn.	Do.
42736	Scow.	Henry Bell	269.55	260.98	1893	Perth Amboy, N. J.	Perth Amboy, N. J.
11655	Barge.	Henry Buck	684.83	650.59	1832	Searsport, Me.	Portland, Oreg.
42075	Canal boat.	Henry Coskey	71.60	71.60	1865	Ticonderoga, N. Y.	Plattsburg, N. Y.
42588	do	Henry Hoyle	104.15	98.95	1875	Champlain, N. Y.	Albany, N. Y.

† Rebuilt, 1878.

† Rebuilt, 1887.

UNRIGGED MERCHANT VESSELS OF THE UNITED STATES—Continued.

Official No.	Class.	Name of vessel.	Gross tonnage.	Net tonnage.	When built.	Where built.	Home port (where permanent document issues).
42611	Canal boat	Henry Purdy	93.04	88.39	1875	Fort Miller, N. Y.	Albany, N. Y.
42705	do	Henry Shovah	100.51	95.50	1889	Whitehall, N. Y.	Plattsburg, N. Y.
42173	do	Henry Suydam	401.79	401.79	1846	New York, N. Y.	New York, N. Y.
42686	Barge	Henry C. Adams	212.98	206.42	1833	Philadelphia, Pa.	Do.
42692	Canal boat	Henry C. Vandenburg	90.75	90.75	1873	Fort Miller Bridge, N. Y.	Albany, N. Y.
42688	Barge	Henry E. Du Bois	116.35	110.54	1886	Brooklyn, N. Y.	New York, N. Y.
42683	Canal boat	Henry F. Barrell	59.58	59.58	1867	Dunhams Basin, N. Y.	Plattsburg, N. Y.
42658	do	Henry G. Noel	99.88	94.89	1881	Westhaven, Vt.	Do.
42655	Barge	Henry J. Devenny	422.78	409.11	1880	Philadelphia, Pa.	Fall River, Mass.
42657	Canal boat	Henry K. Van Dusen	142.88	142.88	1874	Port Union, Pa.	Philadelphia, Pa.
42659	do	Henry M. Finch	96.86	92.02	1881	Whitehall, N. Y.	Plattsburg, N. Y.
42677	Barge	Henry W. Berwind	135.70	130.15	1882	Reading, Pa.	Perth Amboy, N. J.
42746	do	Henry W. Thomas	150.95	143.41	1894	Rondout, N. Y.	New York, N. Y.
42332	Canal boat	Henry and Sabin	57.60	57.60	1869	Westhaven, Vt.	Plattsburg, N. Y.
42554	do	Herbert Phelps	98.91	93.96	1873	Fort Ann, N. Y.	Do.
42683	do	Herbert J. Bailey	129.82	116.93	1879	Middleport, N. Y.	Buffalo, N. Y.
42743	Barge	Hercules	149.13	141.68	1894	Brooklyn, N. Y.	New York, N. Y.
42715	do	Herdias	463.63	441.56	1876	Tvedestrand, Norway	Charleston, S. C.
42719	do	Herkimer	196.13	186.33	1890	Elkton, Md.	New York, N. Y.
42679	Canal boat	Hicks and Clark	104.31	99.10	1884	Fort Ann, N. Y.	Plattsburg, N. Y.
42691	Barge	Highland	211.52	204.09	1887	Elizabethport, N. J.	New York, N. Y.
42738	do	Hilda	150.44	142.92	1893	Brooklyn, N. Y.	Do.
42693	do	Hindoo	171.66	165.12	1881	do	Do.
42744	Canal boat	Hiram	106.75	101.41	1880	Lockport, N. Y.	Plattsburg, N. Y.
42672	do	Hiram Filkins	129.44	122.97	1875	Ithaca, N. Y.	New York, N. Y.
42711	Barge	Hoboken	269.26	258.86	1889	Hoboken, N. J.	Do.
42732	Canal boat	Holly	219.32	212.03	1892	Elkton, Md.	Do.
42630	Barge	Homer	144.82	144.82	1873	Pittsburg, Pa.	St. Louis, Mo.
42698	Canal boat	Homer K. Martin	96.33	91.52	1888	Whitehall, N. Y.	Plattsburg, N. Y.
42721	Barge	Homestead	340.00	340.00	1872	Cincinnati, Ohio	Pittsburg, Pa.
42749	Canal boat	Hon. Edward Wemple	116.04	110.24	1888	Dunhamville, N. Y.	Oswego, N. Y.
42564	Barge	Honesdale	277.90	264.10	1874	Rondout, N. Y.	New York, N. Y.
42685	do	Hopatcong	131.11	124.56	1846	Brooklyn, N. Y.	Do.
42657	do	Hope	172.80	166.81	1880	Portsmouth, Va.	Do.
42704	do	Hope	100.09	100.09	1887	Astoria, N. Y.	Do.
42754	do	Hopefield	87.52	87.52	1890	Hopefield, Ark.	Memphis, Tenn.
42511	do	Horace F.	149.80	145.77	1872	Wilmington, Del.	New York, N. Y.
42697	do	Horace Jackson	153.61	148.03	1881	Pottsville, Pa.	Perth Amboy, N. J.
42698	Canal boat	Horace Sawyer	123.09	123.09	1882	Northumberland, N. Y.	Albany, N. Y.
11875	Barge	Horace Scudder	205.16	205.16	1894	Boston, Mass.	New York, N. Y.
42385	do	Horace B. Newton	148.23	140.32	1868	New Baltimore, N. Y.	Albany, N. Y.
11870	do	Horatio Nichols	180.30	171.29	1865	New Haven, Conn.	Norfolk, Va.
42556	Canal boat	Hosley and Doran	125.80	125.80	1873	Durhamville, N. Y.	Oswego, N. Y.
42731	Barge	Houtzdale	159.70	152.32	1891	Port Richmond, N. Y.	New York, N. Y.
11637	do	Hudson	72.61	68.98	1836	Norwich, Conn.	Do.
42175	do	Hudson	420.58	409.89	1862	Brooklyn, N. Y.	Do.
42457	Canal boat	Hudson	198.37	188.46	1871	Chester, Pa.	Perth Amboy, N. J.
42718	Barge	Hudson	450.08	436.15	1890	Brooklyn, N. Y.	New York, N. Y.
95091	do	Hudson	673.48	673.48	1867	Buck-sport, Me.	Do.
42361	do	Hudson River	130.21	123.70	1847	Newburg, N. Y.	Do.
42713	do	Hugh	59.10	59.10	1846	Beef Slough, Wis.	La Crosse, Wis.
42685	do	Huntington	135.59	128.82	1881	Brooklyn, N. Y.	New York, N. Y.
42739	do	Huron	210.82	200.28	1893	Detroit, Mich.	Detroit, Mich.
42692	do	Hyde Park	373.15	362.14	1887	Elizabethport, N. J.	New York, N. Y.
11883	do	Hydrangea	61.77	58.69	1840	Orland, Me.	Do.
I.							
44295	Scow	I	272.19	272.19	1881	Noank, Conn.	New York, N. Y.
44311	Barge	I. H. Dahlman	188.81	188.81	1886	Astoria, N. Y.	Do.
44260	Canal boat	I. L. Rush	108.60	102.60	1881	Fort Ann, N. Y.	Plattsburg, N. Y.
46710	Barge	I. Townsend Burden	229.76	218.28	1866	New Baltimore, N. Y.	Albany, N. Y.
44154	do	Iantha	286.74	272.41	1868	Wilmington, Del.	Philadelphia, Pa.
44138	do	Icelander	151.37	143.81	1840	New Brunswick, N. J.	New York, N. Y.
44307	do	Ice King	209.42	209.42	1888	Detroit, Mich.	Detroit, Mich.
44308	do	Ice Queen	209.42	209.42	1888	do	Do.
44310	do	Ida	49.98	49.98	1893	La Crosse, Wis.	La Crosse, Wis.
44086	Canal boat	Ida McFarren	78.89	78.89	1863	Whitehall, N. Y.	Plattsburg, N. Y.
100218	Barge	Ida Post	72.46	68.84	1878	South Rondout, N. Y.	New York, N. Y.
100096	do	Ida Palmer	79.71	75.72	1873	City Island, N. Y.	Bridgeport, Conn.
44304	do	Ida L. Mans	334.42	319.57	1890	Wilmington, Del.	Philadelphia, Pa.
44288	do	Ideal	182.41	182.41	1882	Brooklyn, N. Y.	New York, N. Y.
44309	House boat	Idler	72.15	68.55	1893	Alexandra Bay, N. Y.	Cape Vincent, N. Y.
12634	Barge	Idlewild	67.44	64.07	1856	Essex, Mass.	New York, N. Y.
44301	do	Ike	36.37	36.37	1889	Louisville, N. Y.	Ogdensburg, N. Y.
44305	do	Illion	137.74	130.86	1890	Rondout, N. Y.	New York, N. Y.
44235	do	Illinois	548.50	548.50	1873	Brooklyn, N. Y.	Do.
44289	do	Imperial	172.03	172.03	1883	do	Do.
44300	do	Independent	2,253.61	2,230.32	1889	Bath, Me.	Bath, Me.

¹ Formerly Norwegian bark Herdias.

UNRIGGED MERCHANT VESSELS OF THE UNITED STATES—Continued.

Official No.	Class.	Name of vessel.	Gross tonnage.	Net tonnage.	When built.	Where built.	Home port (where permanent document issues).
44237	Barge	Indiana	531.76	531.76	1878	Brooklyn, N. Y.	New York, N. Y.
44287	Canal boat	Ino	81.21	76.20	1882	do	Do
44036	Barge	Ino	130.28	123.77	1863	Gibraltar, Mich.	Port Huron, Mich.
44293	do	Inwood	370.26	358.25	1887	Brooklyn, N. Y.	New York, N. Y.
100085	do	Iosco	198.09	198.09	1873	Alabaster, Mich.	Cleveland, Ohio.
12166	do	Iowa	96.94	92.10	1848	Malden, N. Y.	New York, N. Y.
44170	do	Iowa	235.02	223.27	1847	Coxsackie, N. Y.	Do
44236	do	Icwa	914.98	914.98	1873	Brooklyn, N. Y.	Do
44303	Canal boat	Ira Betts	145.14	137.89	1881	Phoenix, N. Y.	Oswego, N. Y.
44091	do	Ira Green	62.22	62.22	1866	Glens Falls, N. Y.	Albany, N. Y.
44171	Barge	Ira A. Allen	199.82	189.83	1866	New Baltimore, N. Y.	Do
44222	do	Ira C. Whiting	165.44	157.17	1872	do	Do
44267	Canal boat	Ira D. Esmond	93.45	88.78	1877	Fort Miller, N. Y.	Do
44151	do	Ira O. Wright	69.26	69.26	1869	Whitehall, N. Y.	Plattsburg, N. Y.
44296	Barge	Ireland	158.51	154.76	1866	Schnykill Haven, Pa.	New York, N. Y.
44284	do	Ireue	246.68	234.35	1881	Rockyhill, Conn.	Hartford, Conn.
48164	Canal boat	Iron Age	64.17	64.17	1864	Crownpoint, N. Y.	Plattsburg, N. Y.
44205	Barge	Irondale	700.62	700.62	1877	Pittsburg, Pa.	Pittsburg, Pa.
44306	do	Iron Side	138.93	131.99	1891	Rondout, N. Y.	New York, N. Y.
44266	do	Ironsides No. 4	629.46	629.46	1870	Pittsburg, Pa.	Pittsburg, Pa.
44294	do	Irvington	196.86	189.95	1867	Brooklyn, N. Y.	New York, N. Y.
44292	Canal boat	Irving and Minnie	132.30	125.69	1880	Lockport, N. Y.	Buffalo, N. Y.
44225	do	Irwin and Sloan	119.96	119.96	1872	Phoenix, N. Y.	Oswego, N. Y.
44302	Barge	Isaac	11.90	11.90	1886	Stillwater, Minn.	La Cross, Wis.
13023	do	Isaac Anderson	109.41	103.94	1854	Bristol, Pa.	Bridgeport, Conn.
44275	Canal boat	Isaac Petit	97.74	92.86	1874	Fort Miller, N. Y.	Albany, N. Y.
44140	Barge	Isaac C. Ogden	215.99	205.19	1862	New Baltimore, N. Y.	Do
44285	Canal boat	Isaac M. Guy	103.65	98.47	1882	Whitehall, N. Y.	Plattsburg, N. Y.
100034	Barge	Isabel	54.63	51.90	1872	Camden, Me.	New York, N. Y.
44297	do	Iseline	246.36	237.88	1887	Elizabethport, N. J.	Do
105182	do	Israel W. Durham	329.16	323.23	1872	Camden, N. J.	Philadelphia, Pa.
44298	Canal boat	Item	105.01	99.76	1882	Reading, Pa.	Do
44230	Barge	Ivy	249.23	236.77	1873	Brooklyn, N. Y.	Do
J.							
46430	Barge	J. K.	265.17	265.17	1890	Lake Charles, La.	Galveston, Tex.
46414	do	J. Hilles	295.44	285.26	1890	Washington, N. C.	Philadelphia, Pa.
46439	Canal boat	J. Russell	58.09	56.05	1874	Fort Edward, N. Y.	Albany, N. Y.
45615	do	J. Warner	73.09	73.09	1867	Havana, N. Y.	Do
46411	Barge	J. A. Black	125.44	119.17	1889	Lockport, N. Y.	Bridgeport, Conn.
46347	Scow	J. A. Bouker No. 8	96.32	91.51	1867	New Brunswick, N. J.	New York, N. Y.
46349	do	J. A. Bouker No. 11	107.52	102.15	1868	do	Do
46350	do	J. A. Bouker No. 12	107.52	102.15	1867	do	Do
46361	do	J. A. Bouker No. 13	120.57	114.55	1869	do	Do
46059	do	J. A. Bouker No. 14	78.75	78.75	1872	Brooklyn, N. Y.	Do
46352	do	J. A. Bouker No. 15	124.98	118.74	1870	New Brunswick, N. J.	Do
46353	do	J. A. Bouker No. 16	123.11	116.96	1871	do	Do
46354	do	J. A. Bouker No. 18	107.12	101.77	1871	do	Do
45979	do	J. A. Bouker No. 20	107.12	101.77	1871	Brooklyn, N. Y.	Do
45980	do	J. A. Bouker No. 22	107.12	101.77	1871	Rondout, N. Y.	Do
46128	do	J. A. Bouker No. 25	149.64	149.64	1873	do	Do
46355	do	J. A. Bouker No. 35	121.70	115.62	1882	New Brunswick, N. J.	Do
46356	do	J. A. Bouker No. 36	139.44	132.47	1882	do	Do
46357	Barge	J. A. Bouker No. 37	155.81	148.02	1882	do	Do
46358	Scow	J. A. Bouker No. 38	159.48	151.51	1883	do	Do
46359	do	J. A. Bouker No. 39	162.77	154.64	1883	do	Do
46412	Barge	J. A. Bouker No. 40	96.49	92.95	1884	Brooklyn, N. Y.	Do
46413	do	J. A. Bouker No. 41	177.64	169.02	1889	do	Do
45675	Canal boat	J. A. Burr	122.24	116.20	1867	Drake Landing, N. Y.	Do
46427	do	J. A. Garfield	116.51	110.69	1880	Lockport, N. Y.	Plattsburg, N. Y.
46445	Barge	J. A. Hyland	266.42	256.71	1892	Port Richmond, N. Y.	New York, N. Y.
46320	Canal boat	J. A. Montgomery	109.49	104.02	1882	Fort Ann, N. Y.	Plattsburg, N. Y.
46284	do	J. B. Alloro	106.27	100.96	1881	Champlain, N. Y.	Do
45108	do	J. B. Auger	74.05	74.05	1865	Whitehall, N. Y.	Do
46462	Barge	J. B. Noyes	386.78	386.78	1883	Manitowoc, Wis.	Duluth, Minn.
46331	Canal boat	J. C. Dolby	101.95	96.86	1883	Champlain, N. Y.	Plattsburg, N. Y.
46290	do	J. C. Hutchinson	136.47	129.65	1880	Phoenix, N. Y.	Do
45602	do	J. C. Infield	63.13	63.13	1868	Fort Edward, N. Y.	Do
46133	do	J. C. Russell	109.66	109.66	1862	Lockport, N. Y.	Albany, N. Y.
46408	Barge	J. C. Strong	32.64	31.01	1882	Mobile, Ala.	Mobile, Ala.
46286	Canal boat	J. D. Culver	94.26	89.55	1881	Whitehall, N. Y.	Albany, N. Y.
46433	do	J. D. Lafayette	107.35	101.99	1889	Northumberland, N. Y.	Do
46437	Barge	J. E. Vankirk	139.40	132.43	1891	Philadelphia, Pa.	Philadelphia, Pa.
46386	Canal boat	J. G. Hinds	160.18	95.18	1888	Fort Edward, N. Y.	Albany, N. Y.
46265	do	J. G. Sanders	124.40	118.20	1879	Champlain, N. Y.	Do
45139	do	J. H. Barker	61.43	61.43	1864	Dunham Basin, N. Y.	Plattsburg, N. Y.
46114	do	J. H. Harmon	98.72	93.78	1874	Fort Miller, N. Y.	Albany, N. Y.
46298	do	J. H. Mecker	125.11	118.86	1881	Waterford, N. Y.	Plattsburg, N. Y.

1 Formerly st. p. Agnes.

UNRIGGED MERCHANT VESSELS OF THE UNITED STATES—Continued

Official No.	Class.	Name of vessel.	Gross tonnage.	Net tonnage.	When built.	Where built.	Home port (where permanent document issues).
46265	Canal boat.	J. H. Sanders	106.64	101.31	1878	Fort Miller, N. Y.	Plattsburg, N. Y.
46183	do	J. H. Sullivan	89.40	84.93	1875	do	Do.
45094	do	J. H. Thomas	71.41	71.41	1867	Whitehall, N. Y.	Do.
46228	do	J. J. Campbell	108.05	102.65	1878	do	Do.
46088	do	J. J. Manville	109.35	109.35	1874	do	Do.
46404	do	J. L. Millard	171.21	166.29	1895	Westhaven, Conn.	Albany, N. Y.
46242	Barge	J. L. Miner	137.25	137.25	1878	Detroit, Mich.	Detroit, Mich.
45551	do	J. L. Ogen	173.49	164.82	1864	Poughkeepsie, N. Y.	Albany, N. Y.
46385	Canal boat.	J. L. Prouty	105.02	99.77	1886	Fort Edward, N. Y.	Plattsburg, N. Y.
115733	Barge	J. M. Gusk	301.56	301.56	1880	Cincinnati, Ohio	Pittsburg, Pa.
75310	do	J. M. Todd	194.38	184.66	1871	Boston, Mass.	Calais, Me.
75079	Canal boat.	J. P. Farmer	72.00	72.00	1868	Port Marshall, N. Y.	Albany, N. Y.
46144	do	J. P. Tyler	108.84	103.40	1876	Whitehall, N. Y.	Plattsburg, N. Y.
45537	Barge	J. R. Baldwin	267.24	267.24	1864	New Baltimore, N. Y.	Albany, N. Y.
46712	do	J. R. Coleman	177.35	168.49	1863	West Troy, N. Y.	Do.
45541	do	J. R. Stillman	250.04	237.54	1886	Greenbush, N. Y.	New London, Conn.
46362	Canal boat.	J. R. Vanderwerker	111.75	106.17	1884	Schuylersville, N. Y.	Albany, N. Y.
46382	do	J. S. Ethier	100.06	95.00	1887	Westhaven, Vt.	Plattsburg, N. Y.
46380	Barge	J. T. Van Sickle	179.76	179.76	1888	Brooklyn, N. Y.	Do.
45355	Canal boat.	J. W. Barker	99.31	94.71	1862	Ithaca, N. Y.	Do.
45713	Barge	J. W. Freeman	314.65	302.51	1853	Athens, N. Y.	New York, N. Y.
46423	Canal boat.	J. W. Lawton	108.65	104.22	1878	Middleport, N. Y.	Plattsburg, N. Y.
45715	Barge	J. W. Mackey	229.76	218.28	1866	New Baltimore, N. Y.	Albany, N. Y.
46466	do	J. W. Thomas, jr.	2,137.44	2,137.44	1896	Chattanooga, Tenn.	Dubuque, Iowa.
46366	do	J. V. S. Edwards	412.01	412.01	1884	Jersey City, N. J.	New York, N. Y.
46367	do	J. W. A. Albertson	150.63	143.10	1881	Caldwell, N. Y.	Do.
46291	Canal boat.	J. Sanford Potter	95.29	90.53	1881	Fort Edward, N. Y.	Plattsburg, N. Y.
46262	do	J. F. and E. Fountain	114.30	108.59	1879	Dunham Basin, N. Y.	Do.
45803	do	J. and H. Adams	64.72	64.72	1871	Westhaven, Vt.	Do.
46282	do	J. and J. Miller	98.78	93.84	1881	Whitehall, N. Y.	Albany, N. Y.
46452	Barge	Jackson	310.21	310.21	1893	Orange, Tex.	Galveston, Tex.
46277	Scow	Jack	105.79	100.51	1880	Brooklyn, N. Y.	New York, N. Y.
46379	Barge	Jacob Dahلمان	85.11	80.86	1887	Astoria, N. Y.	Do.
45090	do	Jacob Durjee	148.50	141.07	1853	New York, N. Y.	Bridgeport, Conn.
46372	Canal boat.	Jacob Jingerich	137.44	130.59	1881	Buffalo, N. Y.	Buffalo, N. Y.
46332	do	Jacob Rice	103.73	98.56	1883	Fort Edward, N. Y.	Albany, N. Y.
46313	do	Jacob Shaver, jr.	134.66	127.93	1881	Buffalo, N. Y.	Buffalo, N. Y.
46440	Barge	Jacob D. Wurts	192.50	182.81	1890	Slightsburg, N. Y.	Albany, N. Y.
46294	Canal boat.	Jacob H. Hager	130.04	123.54	1880	Buffalo, N. Y.	Buffalo, N. Y.
46267	do	James Averill, jr.	116.56	110.73	1879	Champlain, N. Y.	Plattsburg, N. Y.
45539	Barge	James Cozswell	134.65	134.65	1853	Hoboken, N. J.	Albany, N. Y.
46288	Canal boat.	James Comfort	112.93	107.28	1881	Fort Ann, N. Y.	Plattsburg, N. Y.
45392	Barge	James Cottingham	191.35	181.79	1867	Newark, N. J.	New York, N. Y.
13628	do	James English	119.16	113.21	1850	New Haven, Conn.	Do.
46182	Canal boat.	James Fake	97.96	93.06	1876	Northumberland, N. Y.	Albany, N. Y.
46384	do	James Gordon	123.30	117.14	1887	Whitehall, N. Y.	Plattsburg, N. Y.
46261	do	James Hillis	110.93	110.93	1874	Kingston, N. Y.	Albany, N. Y.
46184	Barge	James Howard	218.89	218.89	1877	Jeffersonville, Ind.	Galveston, Tex.
77200	do	James Hughes	519.08	519.08	1895	Perth Amboy, N. J.	Perth Amboy, N. J.
46012	Canal boat.	James Hurley	122.25	116.14	1872	Landingville, Pa.	Bridgeport, Conn.
45682	do	James McDonald	62.26	62.26	1870	Whitehall, N. Y.	Plattsburg, N. Y.
46275	Barge	James McMahon	144.98	137.74	1880	City Island, N. Y.	Philadelphia, Pa.
46325	Canal boat.	James Moir	99.34	94.37	1884	Champlain, N. Y.	Plattsburg, N. Y.
45708	Barge	James Moncrief	153.72	146.04	1853	Nyack, N. Y.	Albany, N. Y.
45706	do	James Murray	197.54	187.77	1865	New Baltimore, N. Y.	Do.
46392	Canal boat.	James Nolan	105.24	99.98	1888	Schuylersville, N. Y.	Do.
45530	do	James Norton	100.83	100.83	1853	Reading, Pa.	Do.
46458	do	James Otts, jr.	129.70	123.22	1892	Phoenix, N. Y.	Buffalo, N. Y.
46395	do	James O'Caïn	102.84	97.70	1889	Whitehall, N. Y.	Plattsburg, N. Y.
45669	do	James Rowland	62.82	62.82	1869	Ticonderoga, N. Y.	Albany, N. Y.
46438	do	James Ryan	100.03	100.03	1880	Tonawanda, N. Y.	New York, N. Y.
46453	Barge	James Shevlin	337.18	327.79	1893	Rondout, N. Y.	Do.
46254	Canal boat.	James Singleton	99.89	94.90	1878	Dunham Basin, N. Y.	Albany, N. Y.
46443	do	James Stoen	112.94	107.30	1892	Fort Ann, N. Y.	Do.
45679	Barge	James A. Booth	141.77	134.69	1870	Rondout, N. Y.	Do.
46093	Canal boat.	James D. Burroughs	107.97	102.58	1874	Whitehall, N. Y.	Plattsburg, N. Y.
75083	Lighter	James D. Hoffman	24.88	23.64	1869	Delance, N. J.	Camden, N. J.
46273	Barge	James D. Spraker	397.87	397.87	1880	Brooklyn, N. Y.	New York, N. Y.
45707	do	James E. Craig	123.27	117.11	1854	New Baltimore, N. Y.	Do.
46066	do	James E. English	285.76	271.47	1873	do	Albany, N. Y.
46278	do	James E. Mulholland	239.29	228.69	1880	Wilmington, Del.	New York, N. Y.
46270	Canal boat.	James G. Blaine	92.83	88.19	1880	Larrabee Point, Vt.	Plattsburg, N. Y.
12674	do	James H. Bissett	75.56	75.56	1864	Whitehall, N. Y.	Do.
46368	do	James H. Burdett	102.19	97.09	1886	do	Do.
46287	do	James H. Robinson	97.69	92.81	1881	Fort Edward, N. Y.	New York, N. Y.
46099	do	James H. Root, jr.	121.25	115.19	1880	Schuylersville, N. Y.	Albany, N. Y.
46135	do	James H. Quinn	122.26	116.15	1891	Whitehall, N. Y.	Plattsburg, N. Y.
13083	Barge	James L. Overton	36.15	36.15	1866	Astoria, N. Y.	New York, N. Y.
46371	Canal boat.	James L. Ross	102.17	97.07	1887	Moses Kill, N. Y.	Plattsburg, N. Y.

1 Formerly st. p. Silas P. Cole.

† Rebuilt, 1887.

UNRIGGED MERCHANT VESSELS OF THE UNITED STATES—Continued.

Official No.	Class.	Name of vessel.	Gross tonnage.	Net tonnage.	When built.	Where built.	Home port (where permanent document issues).
46416	Canal boat.	James M. Barrett	112.30	106.70	1890	Whitehall, N. Y.	Plattsburg, N. Y.
46291	do	James M. Kinney	121.88	121.86	1880	Northumberland, N. Y.	Buffalo, N. Y.
45102	do	James M. Russell	61.20	61.20	1886	Fort Edward, N. Y.	Plattsburg, N. Y.
751-9	Lighter	James M. Scovel	32.57	30.90	1869	Chewa Landing, N. J.	Camden, N. J.
46315	Canal boat.	James O. Howard	125.97	119.68	1874	Rochester, N. Y.	New York, N. Y.
46186	do	James P. Buck	91.08	86.50	1875	Dunham Basin, N. Y.	Plattsburg, N. Y.
45081	do	James Q. Whartnaby	108.77	108.77	1863	Pottstown Landing, Pa.	Albany, N. Y.
45658	do	James R. Wellman	84.18	84.18	1868	Plattsburg, N. Y.	Plattsburg, N. Y.
13401	do	James S. Watson	147.18	139.82	1863	Chester, Pa.	Philadelphia, Pa.
46305	do	James W. Burleigh	98.97	94.02	1882	Ticonderoga, N. Y.	Plattsburg, N. Y.
46398	do	Moses Kill, N. Y.	103.42	98.25	1889	Albany, N. Y.	Albany, N. Y.
12686	do	James A. Smith	107.57	102.20	1833	Waldoboro, Me.	New York, N. Y.
46139	Barge.	Jane A. Robinson	188.88	179.44	1861	New Baltimore, N. Y.	Albany, N. Y.
46311	do	January	156.33	151.58	1881	Madison, Conn.	New York, N. Y.
46328	Scow	Jasper Murphy	153.03	145.38	1884	Brooklyn, N. Y.	Do.
46406	do	Jeanette	26.68	25.35	1886	Alexandria, Va.	Alexandria, Va.
46341	Barge.	Jay M. Bailey	59.70	59.70	1884	Buffalo, N. Y.	Buffalo, N. Y.
13111	do	Jeannie	103.25	98.09	1867	Newburg, N. Y.	New York, N. Y.
46432	do	Jefferson	137.89	131.00	1890	Brooklyn, N. Y.	Do.
46446	do	Jefferson	271.74	271.74	1892	Lake Charles, La.	Galveston, Tex.
46138	do	Jemima Leonard	2-0 55	266.53	1873	New Baltimore, N. Y.	Albany, N. Y.
13072	do	Jennie	66.02	65.02	1854	Madison, Conn.	New York, N. Y.
46403	Canal boat	Jennie S.	97.42	92.55	1889	Whitehall, N. Y.	Plattsburg, N. Y.
46129	do	Jennie Collins	122.07	122.07	1874	South Rondout, N. Y.	Albany, N. Y.
45894	do	Jennie Gray	146.65	139.32	1868	Rochester, N. Y.	New York, N. Y.
46465	Barge.	Jennie H. Tolar	128.41	128.41	1895	Brooklyn, N. Y.	Do.
76483	do	Jennie E. Marshall	197.83	187.94	1884	Bethel, Del.	Philadelphia, Pa.
46402	do	Jennie and Florence Cahill	168.14	161.79	1889	Landingville, Pa.	Do.
13535	do	Jeremiah	251.85	239.26	1863	Searsport, Me.	New London, Conn.
46376	Canal boat	Jeremiah F. Barnes	130.13	123.63	1879	Syracuse, N. Y.	Buffalo, N. Y.
46361	Barge.	Jersey City	106.48	106.48	1886	Brooklyn, N. Y.	New York, N. Y.
46304	Scow	Jesse	111.77	106.19	1880	Jersey City, N. J.	Do.
46302	Barge.	Jessie	188.72	188.72	1882	New Albany, Ind.	St. Louis, Mo.
46447	do	Jessie	148.88	141.44	1893	Rondout, N. Y.	New York, N. Y.
45987	Canal boat.	Jessie Billings	62.48	78.36	1871	Fort Miller Bridge, N. Y.	Barlington, Vt.
13840	do	Jessie Moore	81.49	77.42	1868	Brooklyn, N. Y.	New York, N. Y.
46419	do	Jim	11.04	11.04	1888	Stillwater, Minn.	La Crosse, Wis.
46326	do	Jim Hazard	106.02	106.02	1884	Metropolis, Ill.	St. Louis, Mo.
46460	do	Jim Skinner	51.46	51.46	1895	Moline, Ill.	Rock Island, Ill.
13993	do	John Anderson	49.71	47.23	1846	Hackensack, N. J.	New York, N. Y.
46468	do	John Babcock	149.96	149.96	1894	Newburg, N. Y.	Do.
46379	Canal boat.	John Barrett	116.73	110.90	1880	Whitehall, N. Y.	Plattsburg, N. Y.
13381	Barge.	John Beatty	103.72	98.53	1833	Philadelphia, Pa.	Philadelphia, Pa.
45790	Canal boat.	John Bloomer	61.89	61.89	1870	do	Albany, N. Y.
76315	Barge.	John Bolgiano	193.60	155.76	1870	Bought of United States	Baltimore, Md.
46111	do	John Boyd	78.11	78.11	1874	Beardstown, Ill.	Kansas City, Mo.
46436	Canal boat	John Brennan	111.83	106.21	1880	Oswego, N. Y.	Oswego, N. Y.
45007	do	John Campbell	69.51	69.51	1867	Whitehall, N. Y.	Plattsburg, N. Y.
46309	Barge.	John Christol	178.45	165.45	1882	Washington, N. C.	New York, N. Y.
46463	Canal boat	John Cune	118.42	112.50	1884	Tonawanda, N. Y.	Oswego, N. Y.
46319	do	John Clute	104.65	90.42	1882	Ticonderoga, N. Y.	Plattsburg, N. Y.
46442	do	John Colamer, jr	103.85	98.06	1882	Northumberland, N. Y.	Albany, N. Y.
13992	Barge.	John Cooper	56.58	53.75	1850	Dorchester County, Md.	Baltimore, Md.
46099	do	John Crook	125.21	118.95	1871	Ithaca, N. Y.	New York, N. Y.
46396	Canal boat.	John Doney	101.16	90.10	1869	Whitehall, N. Y.	Plattsburg, N. Y.
46206	do	John Davaghy	99.42	84.65	1880	do	Do.
46388	do	John Egan, jr	101.43	96.36	1888	Whitehall, N. Y.	Albany, N. Y.
46363	Barge.	John Ericson	105.98	100.69	1885	Brooklyn, N. Y.	New York, N. Y.
13177	do	John Gibson	191.84	191.84	1864	Philadelphia, Pa.	Baltimore, Md.
13815	do	John Griffith	198.39	188.48	1864	New York, N. Y.	New York, N. Y.
46394	do	John Hughes	413.75	402.48	1889	New Brunswick, N. J.	Perth Amboy, N. J.
46338	Canal boat.	John Kelly	176.62	167.79	1883	Brooklyn, N. Y.	New York, N. Y.
46426	do	John Long	132.96	126.32	1882	Buffalo, N. Y.	Buffalo, N. Y.
46339	do	John McArthur	98.15	83.25	1883	West Haven, Vt.	Plattsburg, N. Y.
46343	do	John McBain	92.39	87.78	1885	West Troy, N. Y.	Albany, N. Y.
46425	Barge.	John McNally	158.96	152.02	1890	Brooklyn, N. Y.	New York, N. Y.
46450	Canal boat.	John Martin	98.68	93.75	1893	Schuyler'sville, N. Y.	Albany, N. Y.
45270	Barge.	John Mason	352.99	332.99	1833	New York, N. Y.	New York, N. Y.
46448	Canal boat.	John Miner, jr	117.60	111.72	1890	Northumberland, N. Y.	Albany, N. Y.
13676	do	John Murray	65.00	65.00	1864	Whitehall, N. Y.	Plattsburg, N. Y.
45096	Barge.	John Myers	90.87	90.87	1867	do	Do.
13963	do	John Neilson	344.96	327.72	1849	Hoboken, N. J.	New York, N. Y.
46318	Canal boat.	John O'Neil	103.96	98.77	1882	Whitehall, N. Y.	Plattsburg, N. Y.
46391	do	John Ramsey	133.83	110.10	1879	Ithaca, N. Y.	Buffalo, N. Y.
45886	do	John Riley	66.62	66.62	1867	Fort Edward, N. Y.	Plattsburg, N. Y.
46151	do	John Thorpe	98.79	98.79	1874	Fort Miller Bridge, N. Y.	Albany, N. Y.
46424	Barge.	John Townsend	48.55	46.12	1890	Somers Point, N. J.	Somers Point, N. J.
46317	Canal boat.	John Tracey	107.82	102.24	1878	Fort Ann, N. Y.	Plattsburg, N. Y.

1 Formerly U. S. st. p. Heliotrope.

UNRIGGED MERCHANT VESSELS OF THE UNITED STATES—Continued.

Official No.	Class.	Name of vessel.	Gross tonnage.	Net tonnage.	When built.	Where built.	Home port (where permanent document issues).
46146	Canal boat	John Wagman	91.08	86.53	1874	Fort Miller, N. Y.	Albany, N. Y.
46269	Barge	John Walsh	219.60	208.82	1880	Brooklyn, N. Y.	New York, N. Y.
46400	Canal boat	John A. Howe	99.75	94.80	1889	Orwell, Vt.	Plattsburg, N. Y.
46455	do	John B. Dixon	113.62	102.20	1840	North Bay, N. Y.	Oswego, N. Y.
46428	do	John B. Fisk	110.63	105.10	1890	Whitehall, N. Y.	Plattsburg, N. Y.
13675	do	John C. House	80.00	80.00	1867	do	Do.
46342	do	John C. Thompson	101.69	96.61	1879	Ticonderoga, N. Y.	Do.
46040	Barge	John C. Wyman	268.13	254.73	1873	New Baltimore, N. Y.	Albany, N. Y.
46324	do	John E. Berwind	164.26	158.59	1883	Landingville, Pa.	Perth Amboy, N. J.
46457	Canal boat	John E. Kennedy	140.94	140.94	1894	Buffalo, N. Y.	Buffalo, N. Y.
46417	do	John E. Singleton	117.96	112.07	1890	Whitehall, N. Y.	Albany, N. Y.
46140	do	John E. Stow	88.35	83.94	1874	Dunhams Basin, N. Y.	Do.
46323	do	John E. Stow, jr	96.23	91.42	1878	Northumberland, N. Y.	Do.
45030	do	John F. Betts	105.35	105.35	1851	Landingville, Pa.	Do.
46198	do	John F. Loughlin	95.34	90.67	1877	Fort Edward, N. Y.	Do.
12187	Barge	John G. Dale	69.36	65.90	1863	Greenport, N. Y.	New York, N. Y.
45542	do	John G. White	130.51	123.99	1847	New York, N. Y.	Do.
46125	do	John H. Cordis	161.13	153.07	1873	Kingston, N. Y.	Do.
46420	Canal boat	John H. Crook	100.53	95.51	1890	Champlain, N. Y.	Plattsburg, N. Y.
46143	do	John H. Gouley	102.06	96.96	1876	Whitehall, N. Y.	Do.
46327	do	John H. Ireland	104.68	99.45	1884	do	Albany, N. Y.
45815	do	John H. Moffit	68.11	68.11	1871	do	Plattsburg, N. Y.
46329	do	John H. Myers	103.98	98.79	1881	Orwell, Vt.	Do.
46369	do	John H. Pyttinger	90.31	91.50	1887	Champlain, N. Y.	Do.
45280	do	John H. Roberts	106.11	106.11	1864	Lockport, N. Y.	Albany, N. Y.
45955	do	John H. Tupper	77.83	77.83	1870	South Rondout, N. Y.	Do.
45986	do	John H. Woodward	69.00	65.55	1872	Westhaven, Vt.	Plattsburg, N. Y.
46449	Barge	John J. Burlee	410.16	397.74	1893	Port Richmond, N. Y.	New York, N. Y.
45668	Canal boat	John J. Roberts	59.29	59.29	1869	Benson, Vt.	Plattsburg, N. Y.
46434	do	John K. Post	111.51	105.94	1879	Fulton, N. Y.	Oswego, N. Y.
49134	Barge	John L. Patchin	854.68	839.96	1873	Newburg, N. Y.	New York, N. Y.
46467	do	John M. Wheeler	289.86	289.86	1869	Rondout, N. Y.	Do.
46256	Canal boat	John R. Durkee	115.65	109.87	1879	Fort Ann, N. Y.	Do.
46375	do	John R. Myers	102.87	97.73	1887	Champlain, N. Y.	Plattsburg, N. Y.
46296	do	John S. Homer	131.06	131.06	1881	Buffalo, N. Y.	Buffalo, N. Y.
46422	do	John W. Clark	99.31	94.35	1890	Champlain, N. Y.	Plattsburg, N. Y.
46274	do	John W. Eddy	83.86	79.66	1880	Whitehall, N. Y.	Do.
46303	do	John W. Hussey	107.54	102.16	1882	Orwell, Vt.	Albany, N. Y.
46121	do	John W. Taylor	98.82	93.88	1875	Whitehall, N. Y.	Do.
53256	† Barge	JOHN SCOTT RUSSELL	1,192.20	1,132.56	1889	Duluth, Minn.	Buffalo, N. Y.
46297	Canal boat	John Thomas Robey	113.42	107.75	1879	Port Edward, N. Y.	Plattsburg, N. Y.
46159	do	Johnnie Gilligan	109.91	104.42	1876	Whitehall, N. Y.	Do.
46127	Barge	Johnston	286.36	272.14	1875	Jersey City, N. J.	New York, N. Y.
46083	Canal boat	Jones Bros	129.46	129.46	1873	Ithaca, N. Y.	Do.
46096	do	Jones Ordway	51.92	51.92	1866	Queensburg, N. Y.	Albany, N. Y.
46444	do	Jordan	224.32	213.11	1892	Elkton, Md.	New York, N. Y.
46141	do	Joseph Bell	93.31	88.64	1875	Moses Kill, N. Y.	Albany, N. Y.
46295	do	Joseph Bigelow	99.87	94.78	1881	Champlain, N. Y.	Plattsburg, N. Y.
45667	do	Joseph Blanchard	70.21	70.21	1869	Westhaven, Vt.	Do.
46415	do	Joseph Lamountain	103.61	98.43	1890	Champlain, N. Y.	Do.
46095	do	Joseph Lord	108.27	102.86	1874	Whitehall, N. Y.	Do.
46301	do	Joseph Ogden	107.21	101.85	1882	Fort Ann, N. Y.	Do.
12960	Barge	Joseph Rogers	87.40	83.03	1851	Portland, Conn.	Newark, N. J.
46381	Canal boat	Joseph Swift	101.48	96.41	1888	Whitehall, N. Y.	Plattsburg, N. Y.
46401	do	Joseph A. Allore	103.71	98.53	1889	Champlain, N. Y.	Do.
46314	do	Joseph D. Tucker	106.33	101.02	1879	Brooklyn, N. Y.	New York, N. Y.
46461	do	Joseph F. Kennedy	140.94	140.94	1894	Buffalo, N. Y.	Buffalo, N. Y.
46097	do	Josephine	101.91	96.25	1874	Fort Miller Bridge, N. Y.	Albany, N. Y.
46300	Barge	Josie	197.78	197.78	1882	Grafton, Ill.	St. Louis, Mo.
46459	do	Josie	11.19	11.19	1895	La Crosse, Wis.	La Crosse, Wis.
46454	do	Josie D.	18.61	18.61	1894	Guttenberg, Iowa.	Do.
46060	do	Josie C. Williams	177.38	168.51	1873	Essex, Conn.	Hartford, Conn.
46404	Canal boat	Josie E. Thorpe	87.59	83.22	1877	Fort Miller, N. Y.	Plattsburg, N. Y.
46431	do	Josie E. Thorp.	86.88	82.54	1887	do	Do.
46441	Barge	Jules	230.94	230.94	1892	Lake Charles, La.	Gilveston, Tex.
46409	do	Julia	97.66	92.78	1887	Mobile, Ala.	Mobile, Ala.
45711	do	Julia Ann Crawford	151.34	143.78	1854	New Baltimore, N. Y.	New York, N. Y.
12734	do	Julia Elizabeth	104.55	99.33	1853	Bluehill, Me.	Do.
46330	Canal boat	Julia La Fountain	104.36	99.15	1884	St. Albans, Vt.	Plattsburg, N. Y.
13902	Barge	Julia A. Garrison	263.89	263.89	1868	Goshen, N. J.	New London, Conn.
46397	Canal boat	Julia E. Tyler	99.68	94.70	1888	Orwell, Vt.	Albany, N. Y.
46307	do	Julian D. Fairchild	136.31	136.31	1880	Fulton, N. Y.	Oswego, N. Y.
46189	do	Julius Fulton, jr	98.15	93.25	1877	Schuylersville, N. Y.	Plattsburg, N. Y.
46107	Barge	July	127.38	121.26	1872	Brooklyn, N. Y.	New York, N. Y.
46317	do	Jumbo	77.78	73.89	1882	Lyme, Conn.	Buffalo, N. Y.
46407	Scow	Jumbo	52.62	49.99	1889	Alexandria, Va.	Alexandria, Va.
46106	Barge	June	115.59	109.82	1873	Brooklyn, N. Y.	New York, N. Y.
46451	do	June Fly	23.07	23.07	1893	Put in Bay, Ohio	Sandusky, Ohio.

† Formerly barge 103.

† Whale back.

UNRIGGED MERCHANT VESSELS OF THE UNITED STATES—Continued.

Official No.	Class.	Name of vessel.	Gross tonnage.	Net tonnage.	When built.	Where built.	Home port (where permanent document issues).
46373	Canal boat	Junietta	100.65	95.02	1879	Ticonderoga, N. Y.	Burlington, Vt.
46259	Barge	June	254.77	254.77	1879	Bath, Me.	New York, N. Y.
46299	do	June	177.99		1881	Brooklyn, N. Y.	Do.
46310	Scow	Jupiter	99.32	99.32	1872	Hilton Head, S. C.	Do.
46316	Canal boat	Jupiter	125.39	119.13	1875	Buffalo, N. Y.	Do.
46383	Barge	Jupiter	247.58	239.97	1882	Baltimore, Md.	Baltimore, Md.
46410	Canal boat	Justus Miller	104.98	99.74	1888	Orwell, Vt.	Burlington, Vt.
K.							
47124	do	Kalamasoo	119.28	119.28		Drakes Landing, N. Y.	Albany, N. Y.
47012	do	Kate	70.10	70.10	1863	Whitehall, N. Y.	Plattsburg, N. Y.
14426	do	Kate	130.77	104.84	1881	Havana, N. Y.	Buffalo, N. Y.
47143	Barge	Kate	36.46	36.46	1892	Leclaire, Iowa	Rock Island, Ill.
47126	Canal boat	Kate McRea	108.95	103.50	1881	Northumberland, N. Y.	Plattsburg, N. Y.
14086	Barge	Kate M. Call	56.65	53.82	1885	Haverstraw, N. Y.	New York, N. Y.
47131	do	Katie	61.00	61.00	1887	Fountain City, Wis.	La Crosse, Wis.
47135	do	Katie	140.93	133.89	1890	Brooklyn, N. Y.	New York, N. Y.
47129	Canal boat	Katie Bartholomew	101.49	96.42	1882	Westhaven, Vt.	Plattsburg, N. Y.
47134	do	Katie Buel	102.02	97.00	1889	Fort Edward, N. Y.	Do.
47144	do	Katie Hadcock	135.99	129.20	1880	Lockport, N. Y.	New York, N. Y.
47140	do	Katie Harney	104.06	95.06	1891	Whitehall, N. Y.	Albany, N. Y.
47130	Canal boat	Katie E. Jamison	112.87	108.27	1886	Tonawanda, N. Y.	Buffalo, N. Y.
47091	Barge	Katinka	115.83	115.83	1871	Madison, Ind.	Galveston, Tex.
47141	do	Katrina	23.77	23.77	1891	Hermann, Mo.	St. Louis, Mo.
47122	Canal boat	Katy Fox	123.19	123.19	1872	Landingville, Pa.	Albany, N. Y.
14199	Barge	Kemble	75.05	71.30	1825	Newburg, N. Y.	Do.
47123	do	Kent	318.36	302.35	1864	Montreal, Canada	Ogdensburg, N. Y.
47142	do	Keystone	168.11	161.83	1891	Fort Richmond, N. Y.	New York, N. Y.
47139	Canal boat	Kilby J. Biglow	101.27	90.21	1891	Champlain, N. Y.	Plattsburg, N. Y.
47113	Barge	King Kalakaua	209.60	199.12	1875	Cambridge, Md.	New York, N. Y.
47060	Canal boat	King Trimble	88.39	83.95	1867	Crownpoint, N. Y.	Plattsburg, N. Y.
47137	Barge	Kingston	98.21	93.30	1891	Weehawken, N. J.	New York, N. Y.
47133	Canal boat	Kirk	106.86	101.52	1881	Chester, Pa.	Philadelphia, Pa.
47138	Barge	Kittery	86.17	81.87	1891	Boston, Mass.	Portsmouth, N. H.
47145	do	Knickerbocker	2,381.65	2,366.48	1893	Bath, Me.	Bath, Me.
47099	Canal boat	Knickerbocker Ice Co. No. 1	240.06		1872	Chester, Pa.	Philadelphia, Pa.
47100	do	Knickerbocker Ice Co. No. 2	239.72	239.72	1872	Perth Amboy, N. J.	Do.
14106	Barge	Kodiak	405.71	385.43	1861	East Machias, Me.	Bath, Me.
47186	do	Koal Kabin	567.43	557.34	1882	Ludington, Mich.	Cleveland, Ohio.
L.							
48548	Canal boat	L. Brainard	102.11	97.01	1883	Champlain, N. Y.	Plattsburg, N. Y.
48539	do	L. Garson & Co.	137.25	130.39	1881	Buffalo, N. Y.	Buffalo, N. Y.
48271	do	L. A. Adams	69.27	69.27	1869	Whitehall, N. Y.	Plattsburg, N. Y.
48543	do	L. A. Clemons	107.95	102.56	1881	Champlain, N. Y.	Do.
48545	do	L. B. Danforth	98.94	94.00	1842	Fort Edward, N. Y.	Do.
48588	do	L. D. Larkin	103.86	98.67	1889	Whitehall, N. Y.	Do.
48577	Barge	L. H. Bristol	286.07	276.17	1888	New Haven, Conn.	New Haven, Conn.
48546	Canal boat	L. M. Howland	106.09	100.79	1881	Fort Edward, N. Y.	Albany, N. Y.
48495	do	L. O. Baldwin	74.90	74.90	1874	Fort Ann, N. Y.	Do.
48572	do	L. W. Beecher	98.38	93.47	1888	Whitehall, N. Y.	Plattsburg, N. Y.
48259	do	L. J. N. Stark	69.23	69.23	1868	do	Do.
48575	Barge	L. and W. B. Coal Co. No. 29	153.40	145.73	1887	Noank, Conn.	New York, N. Y.
48576	do	L. and W. B. Coal Co. No. 30	160.00	152.44	1887	do	Do.
48564	do	La Bretagne	214.06	207.33	1887	Brooklyn, N. Y.	Do.
48464	do	Lackawanna	277.55	263.68	1873	New Baltimore, N. Y.	Do.
48550	do	Lackawanna	153.90	146.21	1884	Champlain, N. Y.	Plattsburg, N. Y.
14741	do	Lady Ellen	202.72	192.62	1856	Dorchester, N. J.	Boston, Mass.
48446	Canal boat	Lafe Wilson	66.90	66.90	1882	Whitehall, N. Y.	Plattsburg, N. Y.
48599	Barge	Lake Worth	149.91	142.70	1891	Brooklyn, N. Y.	New York, N. Y.
48570	do	Lamokin	123.11	116.96	1887	Elizabethport, N. J.	Do.
14538	do	Lancaster	280.40	218.00	1848	Baltimore, Md.	Baltimore, Md.
48540	do	Lancaster	292.23	285.36	1881	Brooklyn, N. Y.	New York, N. Y.
48554	Scow	Laney Sims	45.57	43.30	1886	Praque Isle, Mich.	Port Huron, Mich.
48536	Barge	Laputa	102.59	97.46	1881	Fall River, Mass.	Fall River, Mass.
48555	do	Larry	40.96	40.96	1886	Davenport, Iowa	Burlington, Iowa
48601	do	Larrobe	357.54	354.22	1881	Brooklyn, N. Y.	New York, N. Y.
48552	do	Laura	165.13	165.13	1883	Lake Charles, La.	Galveston, Tex.
48583	Canal boat	Laura Callanan	107.30	101.94	1888	Schuylerville, N. Y.	Albany, N. Y.
48571	Barge	Lawrence	164.80	156.56	1887	Elizabethport, N. J.	New York, N. Y.
15810	Lighter	Lee	17.25	16.39	1871	Delanco, N. J.	Camden, N. J.
48559	Barge	Lella	182.02	182.02	1886	Madison, Ind.	St. Louis, Mo.
48604	Canal boat	Leman Fenton	98.32	93.41	1890	Fort Ann, N. Y.	Plattsburg, N. Y.
48260	do	Leo	62.08	62.08	1867	Whitehall, N. Y.	Do.
48581	Barge	Leo	867.47	824.10	1886	Brooklyn, N. Y.	New York, N. Y.
48593	do	Leo	410.16	398.84	1880	Haverstraw, N. Y.	Do.
48596	Canal boat	Leo C. Bandett	103.60	98.42	1891	Champlain, N. Y.	Plattsburg, N. Y.

¹ Formerly Canadian st. bge. East.

UNRIGGED MERCHANT VESSELS OF THE UNITED STATES—Continued.

Official No.	Class.	Name of vessel.	Gross tonnage.	Net tonnage.	When built.	Where built.	Home port (where permanent document issues).
48190	Canal boat	Leon	64.00	64.00	1868	Whitehall, N. Y.	Plattsburg, N. Y.
48549	do	Le Roy Clark	107.29	101.93	1883	do	do
48574	Barge	Leshie E. Rogers	127.43	121.06	1888	Rondout, N. Y.	New York, N. Y.
48590	Scow	Levi P. Morton	38.64	38.64	1889	Ogdensburg, N. Y.	Ogdensburg, N. Y.
48311	Canal boat	Leviathan	101.54	101.54	1858	Toledo, Ohio	Albany, N. Y.
48240	Barge	Lewis Roberts	210.61	210.61	1857	New Baltimore, N. Y.	do
48585	Canal boat	Lewis Stewart	124.53	118.31	1889	Northumberland, N. Y.	do
48593	do	Lewis B. Wagman	107.77	120.39	1888	Moses Kill, N. Y.	Plattsburg, N. Y.
48600	do	Lewis H. Ross	103.92	98.73	1891	Champlain, N. Y.	do
48557	Barge	Lewis Van Epps	414.40	414.40	1884	Jersey City, N. J.	New York, N. Y.
48541	do	Lewiston	123.22	117.66	1881	Brooklyn, N. Y.	do
48579	Canal boat	Liberty	107.38	102.02	1886	Chester, Pa.	Philadelphia, Pa.
48319	do	Lieut. G. W. Loveland	67.95	67.95	1865	Chittenango, N. Y.	Albany, N. Y.
48560	Scow	Lillian	112.65	112.65	1887	Brooklyn, N. Y.	New York, N. Y.
15383	Barge	Lillie Dunn	33.63		1867	St. Tammany Parish, La.	New Orleans, La.
48612	do	Lillie C. Hart	120.82	120.82	1895	Brooklyn, N. Y.	New York, N. Y.
48241	do	Lilly A. Goddard	338.41	322.47	1854	New Baltimore, N. Y.	do
48532	do	Lily	24.95	24.95	1879	Lancaster, Ill.	St. Louis, Mo.
140829	do	Lily	49.10	49.10	1886	Winona, Minn.	La Crosse, Wis.
48553	do	Lily May	187.21	187.21	1885	Woodville, Wis.	do
48088	do	Lioness	169.59	169.59	1867	Pittsburg, Pa.	Pittsburg, Pa.
48609	do	Little Ben	79.25	79.25	1893	Rock Island, Ill.	Rock Island, Ill.
48542	do	Little Falls	116.27	110.46	1881	Brooklyn, N. Y.	New York, N. Y.
48584	do	Little Gate	82.09	82.09	1889	Rock Island, Ill.	Burlington, Iowa
48508	do	Little Gold Dust	252.84	252.84	1877	Jeffersonville, Ind.	St. Louis, Mo.
48597	do	Little Verne	155.31	155.31	1891	Wabasha, Minn.	Rock Island, Ill.
48569	do	Livingston	202.07	195.96	1887	Elizabethport, N. J.	New York, N. Y.
48610	do	Lizzie	241.62	235.42	1887	Brooklyn, N. Y.	do
48598	do	Lizzie D.	48.84	48.84	1891	Detroit, Mich.	Detroit, Mich.
15906	do	Lizzie Bell	65.09	61.84	1873	Thomaston, Me.	Thomaston, Me.
48535	Canal boat	Lizzie Evans	117.31	111.45	1880	Whitehall, N. Y.	Albany, N. Y.
48547	do	Lizzie Shaver	151.12	151.12	1873	Rochester, N. Y.	New York, N. Y.
48258	do	Lizzie A. Moore	74.11	74.11	1869	Ticonderoga, N. Y.	Plattsburg, N. Y.
48602	do	Lockport	222.92	213.54	1892	Elkton, Md.	New York, N. Y.
48565	Barge	Locust Valley	110.62	105.16	1887	Brooklyn, N. Y.	do
48611	do	Lois T.	217.98	207.09	1894	Lake Charles, La.	Galveston, Tex.
48528	do	Long Island	117.15	117.15	1879	Brooklyn, N. Y.	New York, N. Y.
48447	do	Lorena	145.27	138.01	1872	Newburg, N. Y.	do
48486	Canal boat	Loretz	112.72	107.09	1875	Whitehall, N. Y.	Plattsburg, N. Y.
48592	do	Lothridge, Gallagher & Co.	108.26	102.85	1881	Northumberland, N. Y.	Albany, N. Y.
48567	Barge	Lotie	5.35	5.35	1886	Havana, Ill.	St. Louis, Mo.
14866	do	Lottie E. Cooke	82.42	78.30	1867	Newburyport, Mass.	New York, N. Y.
48608	Canal boat	Lottie J. Sanders	115.51	109.74	1881	Northumberland, N. Y.	Albany, N. Y.
48301	Barge	Louis Dalton	59.16	56.20	1870	Whitehall, N. Y.	Plattsburg, N. Y.
48561	Canal boat	Louis Bossert	104.75	99.52	1887	Westhaven, Vt.	do
39293	do	Louis and Charles	119.79	119.79	1868	Fulton, N. Y.	Oswego, N. Y.
48496	Barge	Louisa	203.23	203.33	1876	Jeffersonville, Ind.	St. Louis, Mo.
57371	do	Louisa C.	217.55	206.67	1861	New Baltimore, N. Y.	Albany, N. Y.
48587	do	Louise	57.51	54.74	1887	Mobile, Ala.	Mobile, Ala.
48605	do	Louise	159.30	159.30	1893	Hastings, Minn.	St. Paul, Minn.
48054	Canal boat	Louise De Lorier	72.12	72.12	1864	Whitehall, N. Y.	Plattsburg, N. Y.
48607	Barge	Lucien W. Lee	193.60	183.92	1893	Lake Charles, La.	Galveston, Tex.
15102	do	Lucia B. Ives	186.35	177.04	1864	Easthaven, Conn.	Port Jefferson, N. Y.
48335	Canal boat	Lucius Tuckerman	62.35	62.35	1870	Ticonderoga, N. Y.	Plattsburg, N. Y.
15161	Barge	Lucy Ames	106.10	100.80	1852	Rockland, Me.	New York, N. Y.
48589	do	Lucy Murray	22.57	21.44	1889	Alexandria, Va.	Washington, D. C.
140708	do	Lucilla	181.11	181.11	1884	Prescott, Wis.	La Crosse, Wis.
48586	Canal boat	Luther P. Graves	114.32	108.61	1888	Tonawanda, N. Y.	Buffalo, N. Y.
48497	Barge	Lydia L. Mackey	184.77	175.54	1872	Newburg, N. Y.	New York, N. Y.
48529	Canal boat	Lyman Hall	105.74	100.46	1876	Fort Ann, N. Y.	Plattsburg, N. Y.
48594	Barge	Lyman Crothers	107.45	102.08	1873	Ithaca, N. Y.	Oswego, N. Y.
48452	Canal boat	Lyman E. Bowron	116.21	110.40	1873	Whitehall, N. Y.	Plattsburg, N. Y.
48606	do	Lyman and Willie	163.21	99.62	1888	Tonawanda, N. Y.	Buffalo, N. Y.
48591	Barge	Lyons	413.32	402.18	1890	Brooklyn, N. Y.	New York, N. Y.
M.							
51229	Barge	M.	214.08	214.08	1892	Lake Charles, La.	Galveston, Tex.
51152	do	M. A. Slavin	417.58	402.41	1884	Brooklyn, N. Y.	New York, N. Y.
50892	Canal boat	M. A. Stout	139.28	134.55	1872	Landingville, Pa.	Perth Amboy, N. J.
51149	do	M. D. Johnson	103.94	98.75	1853	Fort Ann, N. Y.	Plattsburg, N. Y.
51148	do	M. J. Brassard	102.32	97.21	1883	Champlain, N. Y.	do
51158	do	M. J. Costello	103.30	94.33	1884	Whitehall, N. Y.	Albany, N. Y.
51187	Barge	M. H. Fuller	433.20	421.39	1889	New Haven, Conn.	New Haven, Conn.
50890	Canal boat	M. P. Cantwell	72.25	72.25	1872	Westhaven, Vt.	Albany, N. Y.
50637	Barge	M. W. Wilson	71.22	71.22	1870	Ticonderoga, N. Y.	Plattsburg, N. Y.
51145	do	M. V. B. Stetson	101.15	96.10	1882	Champlain, N. Y.	Burlington, Vt.
50682	do	M. V. B. White	75.80	75.80	1870	Ticonderoga, N. Y.	Plattsburg, N. Y.
51199	do	Mabel	42.37	40.26	1890	Chick-sabogue Creek, Ala.	Mobile, Ala.
51231	Canal boat	Mabel	93.26	88.60	1880	Whitehall, N. Y.	Plattsburg, N. Y.

1 Formerly st. p. Lotna.

2 Formerly barge Simeon Watson.

UNRIGGED MERCHANT VESSELS OF THE UNITED STATES—Continued.

Official No.	Class.	Name of vessel.	Gross tonnage.	Net tonnage.	When built.	Where built.	Home port (where permanent document issues).
51250	Barge	Mabel	39.99	39.99	1892	Reads Landing, Minn.	La Crosse, Wis.
51242	do	Mac	299.00	299.00	1888	Leclaire, Iowa	Rock Island, Ill.
51212	Canal boat	Macedon	203.58	193.41	1890	Elkton, Md.	New York, N. Y.
51211	Barge	McLean No. 1	72.90	72.90	1892	Cedar Bayou, Tex.	Galveston, Tex.
51236	do	Madison	310.21	310.21	1893	Lake Charles, La.	Do.
110264	do	Magdalen	161.34	142.70	1875	Dorchester County, Md.	New York, N. Y.
51230	Scow	Maggie	30.35	30.35	1893	Stella, N. C.	Beaufort, N. C.
51173	Canal boat	Maggie Bergen	101.10	96.05	1888	West Troy, N. Y.	Albany, N. Y.
50571	do	Maggie Shepard	65.10	65.10	1869	Fort Edward, N. Y.	Do.
17341	do	Maggie Travis	71.00	71.00	1864	Whitehall, N. Y.	Plattsburg, N. Y.
51086	Scow	Maggie and Mary	127.70	127.70	1878	City Island, N. Y.	New York, N. Y.
17048	Barge	Magnet	106.51	101.19	1861	Newark, N. J.	Do.
51239	do	Magnet	183.13	183.13	1893	Noank, Conn.	Do.
17338	Canal boat	Magnolia	76.39	76.39	1864	Whitehall, N. Y.	Plattsburg, N. Y.
50561	Barge	Magnolia	266.81	253.47	1868	Chester, Pa.	New York, N. Y.
50948	do	Maine	288.98	277.33	1873	Kingston, N. Y.	Philadelphia, Pa.
51113	Scow	Maine	91.32	86.76	1880	Brooklyn, N. Y.	New York, N. Y.
51247	Barge	Majestic	285.75	285.75	1894	Gildersleeve, Conn.	Do.
51186	Canal boat	Maj. J. J. Bailey	115.91	110.12	1885	Tonawanda, N. Y.	Buffalo, N. Y.
51222	do	Maj. Gen. W. S. Hancock	125.28	119.02	1880	Rochester, N. Y.	Do.
51145	do	Malvina St. Clair	103.07	97.92	1882	Westhaven, Vt.	Plattsburg, N. Y.
51183	Barge	Mamie E.	204.61	204.61	1876	Cincinnati, Ohio	Burlington, Iowa
51196	do	Manco	159.51	159.51	1889	Noank, Conn.	New York, N. Y.
50759	Canal boat	Mandana	119.32	119.32	1869	Ithaca, N. Y.	Albany, N. Y.
51190	Barge	Manhattan	161.37	161.37	1889	Noank, Conn.	New York, N. Y.
50683	Canal boat	Manitoba	68.49	68.49	1871	Fort Ann, N. Y.	Plattsburg, N. Y.
50133	do	Man of War	77.56	77.56	1861	Whitehall, N. Y.	Do.
51213	Barge	Mapleton	145.66	138.38	1890	Brooklyn, N. Y.	New York, N. Y.
50670	Scow	March	138.84	134.24	1874	do	Do.
51155	Canal boat	Marcello Jordan	103.75	98.57	1885	Whitehall, N. Y.	Albany, N. Y.
51139	do	Marcia C. Currie	105.49	100.22	1881	Champlain, N. Y.	Plattsburg, N. Y.
50899	do	Margaret Ann Cawley	136.63	136.63	1871	Schuylkill Haven, Pa.	Albany, N. Y.
51215	do	Margaret F. Bigelow	104.70	99.47	1891	Champlain, N. Y.	Plattsburg, N. Y.
92535	Barge	Margery	152.91	145.27	1893	Essex, Mass.	Glooucester, Mass.
17589	do	Margie	159.02	151.07	1868	Eastport, Me.	New York, N. Y.
50358	do	Maria	110.06	110.06	1866	Newburg, N. Y.	Do.
50682	Canal boat	Maria	60.22	60.22	1871	Schwell, Vt.	Plattsburg, N. Y.
51204	do	Maria Dagwell	110.43	104.91	1890	Schuylersville, N. Y.	Do.
51244	Scow	Marian	162.58	152.26	1895	Perth Amboy, N. J.	Perth Amboy, N. J.
51255	Barge	Marine	455.89	455.89	1896	Elkton, Md.	Do.
51232	Scow	Marton	134.49	127.77	1893	Rondout, N. Y.	New York, N. Y.
51098	Canal boat	Martin L. Perry	98.87	93.93	1877	Fort Miller, N. Y.	Albany, N. Y.
51163	Barge	Mark	156.73	148.90	1880	Brooklyn, N. Y.	New York, N. Y.
91186	do	Marquis of Lorne	172.56	163.94	1879	Whitehall, N. Y.	Plattsburg, N. Y.
51241	do	Mars	312.42	298.76	1894	Elkton, Md.	Philadelphia, Pa.
51230	do	Mars	51.90	51.90	1896	Newburyport, Mass.	Newburyport, Mass.
51192	do	Marshall	223.11	223.11	1889	Rondout, N. Y.	New York, N. Y.
51141	Canal boat	Martha A. Biglow	103.20	98.04	1882	Champlain, N. Y.	Plattsburg, N. Y.
51137	do	Martha L. Schoolcraft	113.95	108.25	1881	do	Do.
51151	do	Martin Brodie	98.21	93.30	1883	do	Do.
51195	do	Martin Michael	118.07	118.07	1865	St. Louis, Mo.	St. Louis, Mo.
50965	Barge	Marvin	274.77	261.04	1874	New Baltimore, N. Y.	New York, N. Y.
51018	Canal boat	Marvin Cross	104.22	99.01	1876	Whitehall, N. Y.	Plattsburg, N. Y.
51170	do	Marvin C. Palmer	123.20	117.04	1880	Schuylersville, N. Y.	New York, N. Y.
51122	Barge	Mary	112.27	106.66	1870	Kingston, Ontario	Ogdensburg, N. Y.
51157	Canal boat	Mary	104.08	98.90	1866	Whitehall, N. Y.	Plattsburg, N. Y.
51009	do	Mary B.	99.55	94.57	1877	do	Do.
50536	Barge	Mary C.	248.84	236.40	1873	Boidentown, N. J.	Baltimore, Md.
51252	do	Mary M.	5.04	5.04	1895	Muscataine, Iowa	Rock Island, Ill.
17796	Scow	Mary Alice	43.12	40.96	1859	Somerset County, Md.	Baltimore, Md.
50170	Barge	Mary Augusta	502.53	502.53	Formerly Government vessel	New York, N. Y.
17921	do	Mary Dallas	75.63	71.85	1851	Brooklyn, N. Y.	Do.
50470	do	Mary Elizabeth	172.14	163.54	1853	do	Do.
16568	do	Mary Emma	74.39	70.68	1856	Tuckerton, N. J.	Do.
51220	do	Mary Hagan	149.25	141.79	1868	Philadelphia, Pa.	Philadelphia, Pa.
51235	do	Mary Jane	18.05	18.05	1892	Put in Bay, Ohio	Sandusky, Ohio.
50910	Canal boat	Mary Kelly	130.64	130.64	1873	Schuylkill Haven, Pa.	Philadelphia, Pa.
50738	do	Mary Kirkpatrick	115.95	115.95	1868	do	Albany, N. Y.
51143	do	Mary Northrup	103.84	98.65	1861	Fort Ann, N. Y.	Plattsburg, N. Y.
50927	do	Mary A. Burroughs	98.74	93.81	1873	Whitehall, N. Y.	Do.
51162	do	Mary A. Jamison	114.34	108.63	1881	Tonawanda, N. Y.	Buffalo, N. Y.
51174	do	Mary A. Koney	102.51	97.40	1888	Whitehall, N. Y.	Plattsburg, N. Y.
51115	do	Mary A. Roberts	116.75	110.91	1880	Champlain, N. Y.	Do.
50824	do	Mary C. Seaman	109.74	109.74	1869	Landingville, Pa.	Albany, N. Y.
51185	do	Mary C. Wight	101.07	96.02	1884	West Troy, N. Y.	Plattsburg, N. Y.
51206	do	Mary C. Wight	117.97	112.08	1885	do	Do.
50681	do	Mary D. Gaylord	66.40	66.40	1873	Whitehall, N. Y.	Do.
17723	Barge	Mary E. Baylea	63.48	60.31	1853	Brookhaven, N. Y.	Bridgeport, Conn.
16037	do	Mary E. Mangam	69.92	66.43	1860	Essex, Mass.	New York, N. Y.

* Formerly schooner Robert H. Mitchell.

* Formerly Canadian barge Alfred.

UNRIGGED MERCHANT VESSELS OF THE UNITED STATES—Continued.

Official No.	Class.	Name of vessel.	Gross tonnage.	Net tonnage.	When built.	Where built.	Home port (where permanent document issues).
51147	Canal boat	Mary E. Tucker	147.57	142.10	1875	Rochester, N. Y.	New York, N. Y.
17328	Barge	Mary Ann Grier	81.46	77.39	1864	Milford, Del.	Do.
50656	Canal boat	Mary Ann Mansfield	61.15	61.15	1870	Westhaven, Vt.	Plattsburg, N. Y.
51240	do	Mary and Nettie	137.06	1862	Phoenix, N. Y.	Oswego, N. Y.
51240	Barge	Mascot	179.21	179.21	1891	Noank, Conn.	New York, N. Y.
50949	do	Massachusetts	270.28	257.84	1873	Newburg, N. Y.	Philadelphia, Pa.
50755	Canal boat	Mathias Smith	113.55	113.55	1867	Frankfort, N. Y.	Albany, N. Y.
51226	do	Mathias W. Wood	135.99	129.20	1860	Lockport, N. Y.	New York, N. Y.
50964	do	Mattie	106.45	101.12	1873	Ticonderoga, N. Y.	Plattsburg, N. Y.
51168	do	Mattie V. Buell	100.55	95.53	1888	Whitehall, N. Y.	Do.
91730	Barge	Mattabessett	77.56	73.67	1884	Portland, Conn.	Hartford, Conn.
51166	Canal boat	Mattie	100.24	95.23	1888	Whitehall, N. Y.	Plattsburg, N. Y.
51243	Barge	Mattie Belle	147.53	147.53	1894	Mobile, Ala.	Mobile, Ala.
51219	Canal boat	Maud	100.66	95.63	1879	Ticonderoga, N. Y.	Plattsburg, N. Y.
51249	do	Maud	103.41	98.24	1870	North Bay, N. Y.	Albany, N. Y.
51161	do	Maud S.	99.66	94.68	1874	Whitehall, N. Y.	Plattsburg, N. Y.
51176	do	Max	109.04	103.59	1886	Schuylkill Haven, Pa.	Philadelphia, Pa.
50950	Barge	May	115.59	109.82	1873	Brooklyn, N. Y.	New York, N. Y.
50366	Canal boat	Mechanic	109.21	109.21	1866	Ithaca, N. Y.	Albany, N. Y.
51224	do	Medina	222.96	213.77	1892	Elkton, Md.	New York, N. Y.
50141	do	Melnae Stewart	65.11	65.11	1863	Ticonderoga, N. Y.	Plattsburg, N. Y.
50474	Barge	Merchant	248.44	236.02	1852	Coxsackie, N. Y.	Albany, N. Y.
51248	do	Merrimac	9.34	9.34	1895	Burlington, Iowa	Burlington, Iowa
91513	Lighter	Merrimac	263.75	250.68	1882	Essex, Mass.	Brunswick, Ga.
51227	Barge	Messenger	177.81	177.81	1892	Noank, Conn.	New York, N. Y.
51194	do	Metropolis	160.97	160.97	1889	do	Do.
51191	do	Metropolitan	380.51	367.90	1889	do	Do.
51140	Scow	Metuchen	158.49	152.01	1881	Brooklyn, N. Y.	Do.
51221	Barge	Mexico	223.20	223.20	1889	Orange, Tex.	Galveston, Tex.
50539	Canal boat	Michael A. Cossey	66.85	66.85	1867	Ticonderoga, N. Y.	Plattsburg, N. Y.
51164	do	Michael F. Joy	101.28	96.22	1887	Whitehall, N. Y.	Do.
50820	Lighter	Michael W. Clark	35.56	33.78	1871	Federalburg, Md.	Philadelphia, Pa.
51201	Barge	Midas	149.12	149.12	1890	Noank, Conn.	New York, N. Y.
51198	do	Middlesex	123.35	117.19	1887	Elizabethport, N. J.	Do.
51245	do	Mignon	10.80	10.80	1887	Muscatine, Iowa	Rock Island, Ill.
51246	do	Mikado	267.43	268.40	1895	West Bay City, Mich.	Port Huron, Mich.
50475	do	Milan	180.59	171.57	1876	Athens, N. Y.	Albany, N. Y.
51198	do	Millie	153.93	146.24	1889	Brooklyn, N. Y.	New York, N. Y.
51178	Canal boat	Milo	104.59	99.37	1882	Reading, Pa.	Philadelphia, Pa.
51195	Barge	Milton	162.18	162.16	1889	Noank, Conn.	New York, N. Y.
51114	do	Minerva	467.40	467.40	1880	Brooklyn, N. Y.	Do.
51169	do	Minerva	241.38	241.38	1883	Baltimore, Md.	Baltimore, Md.
51253	do	Minnesota	125.23	125.23	1895	Grand Forks, N. Dak.	Pembina, N. Dak.
51238	do	Minnie	155.34	147.58	1887	Brooklyn, N. Y.	New York, N. Y.
50540	Canal boat	Minnie Lively	67.34	57.70	1868	Whitehall, N. Y.	Plattsburg, N. Y.
50680	do	Minnie A. Mercure	64.69	64.69	1871	Fort Miller, N. Y.	Do.
51209	do	Minnie B. Rich	99.96	94.97	1880	Rochester, N. Y.	Do.
91754	Barge	Minnie H. Smithers	197.02	150.17	1885	Bethel, Del.	Baltimore, Md.
50984	do	Minott F. Winch	645.13	650.22	1874	Portland, Conn.	New York, N. Y.
51197	do	Mission	160.23	160.23	1889	Noank, Conn.	Do.
51208	Canal boat	Miss Georgie	143.53	136.36	1890	Buffalo, N. Y.	Buffalo, N. Y.
16337	Barge	Mist	120.39	114.35	1864	Hamburg, Pa.	Trenton, N. J.
51106	do	Moccasin	58.86	58.86	1879	Newburyport, Mass.	Newburyport, Mass.
51254	do	Mocha	338.52	338.52	1895	Eddyville, N. Y.	New York, N. Y.
51112	Scow	MODOC	102.54	97.42	1880	Brooklyn, N. Y.	Do.
51180	Canal boat	MODOC	104.93	99.69	1874	Orwigsburg, Pa.	Philadelphia, Pa.
51216	Barge	Mona	254.00	254.00	1890	Beaumont, Tex.	Galveston, Tex.
51153	do	Monarch	206.54	206.54	Foreign built	New York, N. Y.
51251	do	Monarch	675.74	655.55	1895	Brooklyn, N. Y.	Do.
50687	do	Monitor	120.09	114.09	1871	do	Do.
51237	do	Monroe	310.21	310.21	1893	Lake Charles, La.	Galveston, Texas
50872	do	Montana	184.72	175.49	1873	Brooklyn, N. Y.	New York, N. Y.
51154	Scow	Montauk	107.12	101.77	1871	Rondout, N. Y.	Perth Amboy, N. J.
51107	Barge	Montcalm	193.82	188.41	1879	Detroit, Mich.	Cleveland, Ohio.
51165	do	Montrose	202.18	196.01	1887	Elizabethport, N. J.	New York, N. Y.
51179	Canal boat	Moose	104.98	99.74	1882	Unionville, Pa.	Philadelphia, Pa.
50878	Barge	Mosaic	274.77	261.04	1874	New Baltimore, N. Y.	New York, N. Y.
51193	do	Morgan	384.96	372.92	1889	Noank, Conn.	Do.
51210	Canal boat	Morgan Van Buren	119.97	113.96	1878	Fulton, N. Y.	Oswego, N. Y.
51184	do	Morgan L. Holmes	104.53	99.31	1888	Northumberland, N. Y.	Albany, N. Y.
51202	Barge	Morna	160.29	160.29	1890	Noank, Conn.	New York, N. Y.
51177	Canal boat	Morton	107.24	101.88	1886	Chester, Pa.	Philadelphia, Pa.
51138	do	Moses Davis	116.20	110.39	1881	Champlain, N. Y.	Plattsburg, N. Y.
16851	Barge	Moses G. Leonard	150.44	145.61	1853	Poughkeepsie, N. Y.	New York, N. Y.
51234	do	Mt. Hosmer	6.28	6.28	1893	Lansing, Iowa	La Crosse, Wis.
17118	do	Mount Vernon	134.63	1864	Port Union, Pa.	Norfolk, Va.
50610	Canal boat	Murry Manville	68.32	68.32	1869	Whitehall, N. Y.	Plattsburg, N. Y.
50901	do	Myndert Starin	203.55	197.96	1873	Commumpaw, N. J.	New York, N. Y.
51225	do	Myron C. Tucker	117.08	112.09	1878	Rochester, N. Y.	Do.
51142	do	Myron D. Ingalsbe	118.08	112.18	1881	Fort Ann, N. Y.	Plattsburg, N. Y.

UNRIGGED MERCHANT VESSELS OF THE UNITED STATES—Continued.

Official No.	Class.	Name of vessel.	Gross tonnage.	Net tonnage.	When built.	Where built.	Home port (where permanent document issues).
51175	Canal boat.....	Mystic.....	111.99	104.40	1888	Schuylersville, N. Y.....	Plattsburg, N. Y.
51228	Barge.....	Mystic.....	177.81	177.81	1892	Noank, Conn.....	New York, N. Y.
		N.					
67132	Canal boat.....	N. R. Cottrell.....	96.16	91.85	1876	Northumberland, N. Y.....	Plattsburg, N. Y.
67255	Barge.....	N. C. Fonda.....	898.02	898.02	1883	Jersey City, N. J.....	New York, N. Y.
52179	Canal boat.....	N. C. Nichols.....	72.63	72.63	1867	Whitehall, N. Y.....	Plattsburg, N. Y.
52222	Barge.....	N. E. Edmonds.....	148.23	140.82	1853	Athens, N. Y.....	Albany, N. Y.
52221	do.....	N. F. Whitbeck.....	94.98	94.98	1852	Wilmington, Del.....	New York, N. Y.
52861	Canal boat.....	N. R. Moe.....	106.17	100.87	1873	Whitehall, N. Y.....	Plattsburg, N. Y.
67168	Scow.....	N. E. T. Co. No. 1.....	194.19	185.87	1881	New Haven, Conn.....	New Haven, Conn.
67169	do.....	N. E. T. Co. No. 2.....	194.19	185.87	1881	do.....	Do.
67170	do.....	N. E. T. Co. No. 3.....	194.19	185.87	1881	do.....	Do.
67171	do.....	N. E. T. Co. No. 4.....	194.19	185.87	1881	do.....	Do.
67172	do.....	N. E. T. Co. No. 5.....	194.19	185.87	1881	do.....	Do.
67174	do.....	N. E. T. Co. No. 7.....	194.19	185.87	1881	do.....	Do.
67176	do.....	N. E. T. Co. No. 9.....	197.94	189.62	1881	do.....	Do.
67177	do.....	N. E. T. Co. No. 10.....	197.94	189.62	1881	do.....	Do.
67178	do.....	N. E. T. Co. No. 11.....	197.94	189.62	1881	do.....	Do.
67179	do.....	N. E. T. Co. No. 12.....	197.94	189.62	1881	do.....	Do.
67180	do.....	N. E. T. Co. No. 13.....	197.94	189.62	1881	do.....	Do.
67181	do.....	N. E. T. Co. No. 14.....	197.94	189.62	1881	do.....	Do.
67182	do.....	N. E. T. Co. No. 15.....	197.94	189.62	1881	do.....	Do.
67183	do.....	N. E. T. Co. No. 16.....	110.75	110.75	1881	do.....	Do.
67184	do.....	N. E. T. Co. No. 17.....	110.75	110.75	1881	do.....	Do.
67185	do.....	N. E. T. Co. No. 18.....	110.75	110.75	1881	do.....	Do.
67186	do.....	N. E. T. Co. No. 19.....	110.75	110.75	1881	do.....	Do.
67189	do.....	N. E. T. Co. No. 22.....	110.75	110.75	1881	do.....	Do.
67190	do.....	N. E. T. Co. No. 23.....	110.75	110.75	1881	do.....	Do.
67191	do.....	N. E. T. Co. No. 24.....	110.75	110.75	1881	do.....	Do.
67192	do.....	N. E. T. Co. No. 25.....	110.75	110.75	1881	do.....	Do.
67193	do.....	N. E. T. Co. No. 26.....	110.75	110.75	1881	do.....	Do.
67194	do.....	N. E. T. Co. No. 27.....	110.75	110.75	1881	do.....	Do.
67195	do.....	N. E. T. Co. No. 28.....	110.75	110.75	1881	do.....	Do.
67197	do.....	N. E. T. Co. No. 30.....	110.75	110.75	1881	do.....	Do.
67199	do.....	N. E. T. Co. No. 32.....	197.94	189.62	1881	do.....	Do.
67200	do.....	N. E. T. Co. No. 33.....	197.94	189.62	1881	do.....	Do.
67201	do.....	N. E. T. Co. No. 34.....	197.94	189.62	1881	do.....	Do.
67202	do.....	N. E. T. Co. No. 35.....	197.94	189.62	1881	do.....	Do.
67203	do.....	N. E. T. Co. No. 36.....	197.94	189.62	1881	do.....	Do.
67205	do.....	N. E. T. Co. No. 38.....	197.94	189.62	1881	do.....	Do.
67206	do.....	N. E. T. Co. No. 39.....	197.94	189.62	1881	do.....	Do.
67207	do.....	N. E. T. Co. No. 40.....	197.94	189.62	1881	do.....	Do.
67208	do.....	N. E. T. Co. No. 41.....	197.94	189.62	1881	do.....	Do.
67210	do.....	N. E. T. Co. No. 43.....	197.94	189.62	1881	do.....	Do.
67211	do.....	N. E. T. Co. No. 44.....	197.94	189.62	1881	do.....	Do.
67212	do.....	N. E. T. Co. No. 45.....	197.94	189.62	1881	do.....	Do.
67214	do.....	N. E. T. Co. No. 47.....	110.75	110.75	1882	do.....	Do.
67215	do.....	N. E. T. Co. No. 48.....	110.75	110.75	1882	do.....	Do.
67222	do.....	N. E. T. Co. No. 52.....	110.75	110.75	1882	do.....	Do.
67223	do.....	N. E. T. Co. No. 53.....	110.75	110.75	1882	do.....	Do.
67225	do.....	N. E. T. Co. No. 55.....	110.75	110.75	1882	do.....	Do.
67227	do.....	N. E. T. Co. No. 56.....	110.75	110.75	1882	do.....	Do.
67229	do.....	N. E. T. Co. No. 58.....	110.75	110.75	1882	do.....	Do.
67231	do.....	N. E. T. Co. No. 60.....	110.75	110.75	1882	do.....	Do.
67234	do.....	N. E. T. Co. No. 61.....	197.94	189.62	1882	do.....	Do.
67235	do.....	N. E. T. Co. No. 62.....	197.94	189.62	1882	do.....	Do.
67236	do.....	N. E. T. Co. No. 63.....	197.94	189.62	1882	do.....	Do.
67237	do.....	N. E. T. Co. No. 64.....	197.94	189.62	1882	do.....	Do.
67218	do.....	N. E. T. Co. Tender No. 1.....	65.23	65.23	1881	do.....	Do.
67226	do.....	N. E. T. Co. Tender No. 2.....	65.23	65.23	1882	do.....	Do.
67275	Canal boat.....	Nancy A. Jameson.....	123.84	117.65	1887	Tonawanda, N. Y.....	Plattsburg, N. Y.
67249	do.....	Naomi.....	128.01	118.24	1894	Albion, N. Y.....	Rochester, N. Y.
67249	do.....	Naomi.....	129.29	122.83	1887	West Troy, N. Y.....	Albany, N. Y.
18240	Barge.....	Nassau.....	352.27	336.21	1854	Brooklyn, N. Y.....	New London, Conn.
18329	do.....	Nathan Rambo.....	70.95	67.41	1866	Port Providence, Pa.....	Norfolk, Va.
18547	do.....	Naugatuck.....	46.06	43.76	1856	Stratford, Conn.....	New York, N. Y.
52900	do.....	Nauticus.....	234.56	226.63	1874	Rockyhill, Conn.....	Hartford, Conn.
67282	do.....	Ned.....	58.38	58.38	1884	Mt. Vernon, Ind.....	St. Louis, Mo.
67263	Canal boat.....	Ned Baker.....	96.56	91.74	1885	Champlain, N. Y.....	Plattsburg, N. Y.
67315	do.....	Neilsons and Palmer.....	128.50	122.08	1895	Whitehall, N. Y.....	Do.
67279	Barge.....	Nellie.....	7.93	7.93	1890	Bearistown, Ill.....	St. Louis, Mo.
180614	Scow.....	Nellie.....	21.28	20.22	1882	Washington, D. C.....	Washington, D. C.
67316	Barge.....	Nellie.....	88.23	88.23	1896	La Crosse Wis.....	La Crosse, Wis.
67312	do.....	Nellie Hamersley.....	9.06	8.61	1894	Alexandria Va.....	Alexandria, Va.
67260	Canal boat.....	Nellie Morgan.....	132.87	126.23	1889	Lockport, N. Y.....	Buffalo, N. Y.
180198	do.....	Nellie J. King.....	131.64	131.64	1880	do.....	Do.
67247	do.....	Nelson Morey.....	103.42	98.25	1884	Moses Kill, N. Y.....	Albany, N. Y.
82242	do.....	Nelson D. Mercure.....	66.90	66.90	1870	Dunhams Basin, N. Y.....	Do.

UNRIGGED MERCHANT VESSELS OF THE UNITED STATES—Continued.

Official No.	Class.	Name of vessel.	Gross tonnage.	Net tonnage.	When built	Where built.	Home port (where permanent document issues).
67166	Canal boat	Nelson J. Seelye	117.93	117.93	1881	Schnylersville, N. Y.	Plattsburg, N. Y.
52187	Barge	Neelamony	280.17	280.17	1868	Chester, Pa.	New York, N. Y.
52906	Canal boat	Nettie	112.29	106.68	1874	Whitehall, N. Y.	Plattsburg, N. Y.
67254	Barge	N-ttie	62.68	62.68	1884	Rock Island, Ill.	Rock Island, Ill.
67256	Canal boat	Nettie	102.85	97.71	1884	Whitehall, N. Y.	Plattsburg, N. Y.
67129	do	N-ttie Consey	94.01	94.01	1874	Fort Ann, N. Y.	Albany, N. Y.
67238	do	Nettie Ward	128.87	122.43	1874	Ithaca, N. Y.	New York, N. Y.
52114	Barge	N-w Baltimore	221.67	210.59	1853	New Baltimore, N. Y.	Do.
67287	do	N-w Dorp	241.58	233.97	1882	Baltimore, Md.	Baltimore, Md.
52491	do	New Hampshire	274.86	262.54	1873	Kingston, N. Y.	Philadelphia, Pa.
67296	do	New Market	121.66	115.48	1892	Kennebunk, Me.	Portsmouth, N. H.
18221	do	Newport	1,102.91	1,075.93	1866	New York, N. Y.	Fall River, Mass.
67253	do	Newport	90.06	85.56	1885	Brooklyn, N. Y.	New York, N. Y.
18583	do	New Regulus	74.88	71.14	1846	Brookhaven, N. Y.	Do.
52237	do	N-w York	799.67	773.32	1869	Eastport, Me.	Do.
67280	do	N-w York	223.65	212.47	1890	Brooklyn, N. Y.	Do.
52434	Canal boat	Ney	105.58	100.31	1871	Landingville, Pa.	Philadelphia, Pa.
67292	Barge	Nicaragua	174.00	174.00	1889	Orange, Tex.	Galveston, Tex.
67251	Scow	Nimrod	99.32	94.36	1872	Hilton Head, Va.	New York, N. Y.
67258	Barge	Nordland	189.46	182.21	1887	Brooklyn, N. Y.	Do.
67319	do	North	86.64	86.64	1893	do	Do.
67160	Canal boat	North Star	132.87	132.87	1879	Lockport, N. Y.	Buffalo, N. Y.
180212	Barge	North Star	77.41	77.41	1881	Corpus Christi, Tex.	Galveston, Tex.
67250	do	November	109.11	103.66	1885	Brooklyn, N. Y.	New York, N. Y.
52219	Scow	No. 1	131.32	124.76	1870	New Brunswick, N. J.	Do.
52853	do	No. 1	98.81	98.81	1876	Brooklyn, N. Y.	Do.
67248	do	No. 1	109.70	109.70	1875	Connors Point, Wis.	Duluth, Minn.
67266	Barge	No. 1	430.30	423.99	1889	Brooklyn, N. Y.	New York, N. Y.
67283	do	No. 1	173.20	164.54	1889	do	Do.
67298	do	No. 1	196.84	187.00	1874	Wilmington, Del.	Trenton, N. J.
67313	do	No. 1	1,544.78	1,463.13	1895	West Bay City, Mich.	Milwaukee, Wis.
52220	Scow	No. 2	131.32	124.76	1870	New Brunswick, N. J.	New York, N. Y.
52354	do	No. 2	98.81	93.87	1872	Brooklyn, N. Y.	Do.
67367	Barge	No. 2	419.30	411.83	1889	do	Do.
67285	do	No. 2	173.62	164.94	1889	do	Do.
67399	do	No. 2	196.84	187.00	1874	Wilmington, Del.	Trenton, N. J.
67314	do	No. 2	1,548.79	1,462.36	1895	West Bay City, Mich.	Milwaukee, Wis.
52218	do	No. 3	136.47	136.47	1867	San Francisco, Cal.	Nogales, Ariz.
52228	Scow	No. 3	60.48	57.46	1870	Rockland Lake, N. Y.	New York, N. Y.
52257	do	No. 3	151.49	151.49	1871	Rondout, N. Y.	Do.
52355	do	No. 3	95.06	90.31	1872	Brooklyn, N. Y.	Do.
67269	Barge	No. 3	433.41	424.06	1889	do	Do.
67284	do	No. 3	167.27	158.91	1889	do	Do.
67297	do	No. 3	574.39	574.39	1892	Noank, Conn.	Do.
67300	do	No. 3	196.84	187.00	1873	Wilmington, Del.	Trenton, N. J.
67317	do	No. 3	1,581.05	1,581.05	1896	Toledo, Ohio	Toledo, Ohio.
52229	Scow	No. 4	60.48	60.48	1870	Rockland Lake, N. Y.	New York, N. Y.
52358	do	No. 4	94.61	89.88	1872	Brooklyn, N. Y.	Do.
52884	do	No. 4	158.50	158.50	1873	Rondout, N. Y.	Do.
67286	Barge	No. 4	168.33	159.92	1889	Brooklyn, N. Y.	Do.
67301	do	No. 4	196.84	187.00	1873	Wilmington, Del.	Trenton, N. J.
67318	do	No. 4	1,581.05	1,581.05	1896	Toledo, Ohio	Toledo, Ohio.
57257	do	No. 5	105.66	100.38	1887	Brooklyn, N. Y.	New York, N. Y.
67290	do	No. 5	52.21	52.21	1891	Davenport, Iowa	Rock Island, Ill.
67302	do	No. 5	196.84	187.00	1873	Wilmington, Del.	Trenton, N. J.
52231	Scow	No. 6	60.48	57.46	1870	Rockland Lake, N. Y.	New York, N. Y.
67259	Barge	No. 6	108.33	102.92	1887	Brooklyn, N. Y.	Do.
67303	do	No. 6	196.84	187.00	1873	Wilmington, Del.	Trenton, N. J.
67304	do	No. 7	196.84	187.00	1873	do	Do.
52233	Scow	No. 8	111.92	106.33	1870	Rockland Lake, N. Y.	New York, N. Y.
67291	Barge	No. 8	572.02	572.02	1891	Noank, Conn.	Do.
67305	do	No. 8	196.84	187.00	1879	Wilmington, Del.	Trenton, N. J.
67261	do	No. 9	167.66	159.28	1888	Brooklyn, N. Y.	New York, N. Y.
67268	Scow	No. 9	124.90	124.90	1887	do	Do.
67293	Barge	No. 9	541.22	541.22	1891	do	Do.
67306	do	No. 9	196.84	187.00	1879	Wilmington, Del.	Trenton, N. J.
52234	Scow	No. 10	82.78	78.65	1870	Rockland Lake, N. Y.	New York, N. Y.
67307	Barge	No. 10	196.84	187.00	1880	Wilmington, Del.	Trenton, N. J.
52335	do	No. 11	83.75	79.57	1870	Rockland Lake, N. Y.	New York, N. Y.
67272	do	No. 11	178.87	160.93	1890	Brooklyn, N. Y.	Do.
67308	do	No. 11	196.84	187.00	1880	Wilmington, Del.	Trenton, N. J.
67309	do	No. 12	295.25	280.49	1893	Elizabethport, N. J.	Do.
52877	Scow	No. 13	97.99	93.19	1873	Rockland Lake, N. Y.	New York, N. Y.
67310	Barge	No. 13	295.25	280.49	1893	Elizabethport, N. J.	Trenton, N. J.
67311	do	No. 14	295.25	280.49	1893	do	Do.
67252	do	No. 20	84.12	79.92	1880	Staten Island, N. Y.	New York, N. Y.
67140	Scow	No. 24	120.22	114.21	1875	Rondout, N. Y.	Do.
52409	do	No. 26	130.14	130.14	1872	do	Do.
52910	do	No. 27	130.14	130.14	1872	do	Do.
67276	Barge	No. 27	212.57	212.57	1890	Baltimore, Md.	Baltimore, Md.

† Rebuilt, 1893.

UNRIGGED MERCHANT VESSELS OF THE UNITED STATES—Continued.

Official No.	Class.	Name of vessel.	Gross tonnage.	Net tonnage.	When built.	Where built.	Home port (where permanent document issues).
52911	Scow	No. 28	130.14	130.14	1872	Rondout, N. Y.	New York, N. Y.
67163	do	No. 29	148.82	141.38	1881	New Brunswick, N. J.	Do.
67167	do	No. 30	152.32	144.71	1881	do	Do.
67219	do	No. 31	144.36	144.36	1881	do	Do.
67220	do	No. 32	155.17	147.42	1881	do	Do.
67243	Barge	No. 33	144.12	136.92	1881	do	Do.
67244	do	No. 34	144.20	136.99	1882	do	Do.
67277	do	No. 42	181.87	172.78	1890	Brooklyn, N. Y.	Do.
67278	do	No. 43	181.87	172.78	1890	do	Do.
67281	do	No. 44	157.79	149.91	1890	do	Do.
67294	do	No. 45	194.58	184.86	1891	do	Do.
67270	do	No. 5, S. O. Co. of New York, No. 5	159.14	159.14	1889	do	Do.
67268	do	No. 53, S. O. Co. of New York, No. 53	285.50	279.28	1891	Astoria, N. Y.	Do.
O.							
53235	Canal boat	O. A. Manville	119.93	114.00	1879	Whitehall, N. Y.	Plattsburg, N. Y.
53282	Barge	O. F. Martin	210.75	203.45	1890	Noank, Conn.	New York, N. Y.
53236	Canal boat	O. J. Belden	108.87	103.43	1879	Ticonderoga, N. Y.	Plattsburg, N. Y.
53283	Barge	O. K. Bauer	5.20	5.20	1894	La Crosse, Wis.	La Crosse, Wis.
53251	do	O. M. Hitchcock	126.53	120.21	1882	Portland, Conn.	New York, N. Y.
53041	Canal boat	O. W. Horton	68.54	68.54	1866	Whitehall, N. Y.	Albany, N. Y.
53127	do	O. W. Sheldon	61.86	61.86	1868	Fort Ann, N. Y.	Do.
53153	Barge	O. E. P. Archer	554.50	554.50	1870	New York, N. Y.	New York, N. Y.
53219	do	Occident	661.09	661.09	1877	Wheeling, W. Va.	Pittsburg, Pa.
53252	do	Ocean	192.84	185.24	1887	Brooklyn, N. Y.	New York, N. Y.
53243	do	October	117.46	111.59	1885	do	Do.
53238	Scow	Old Dominion S. S. Co. No. 1	114.22	108.51	1882	do	Do.
53239	do	Old Dominion S. S. Co. No. 2	114.22	108.51	1882	do	Do.
53253	Canal boat	Oley	107.32	101.96	1886	Schuylkill Haven, Pa.	Philadelphia, Pa.
53262	Barge	Olive	185.00	175.75	1890	Lake Charles, La.	Galveston, Tex.
53149	Canal boat	Oliver Bascom	60.90	60.90	1868	Whitehall, N. Y.	Albany, N. Y.
53275	do	Oliver B. Bascom	101.17	96.12	1892	do	Plattsburg, N. Y.
53021	Barge	Olney	207.56	197.19	1864	New Baltimore, N. Y.	New York, N. Y.
53242	do	Omaha	105.19	99.94	1885	Brooklyn, N. Y.	Do.
53245	do	Omaha	289.66	289.66	1886	do	Do.
52263	do	Onoids	417.19	404.51	1890	do	Do.
53249	do	101	455.71	437.78	1888	Duluth, Minn.	Buffalo, N. Y.
53257	do	104	1,295.44	1,230.69	1890	do	Do.
53258	do	105	1,295.44	1,230.69	1890	do	Do.
53260	do	107	1,295.44	1,230.69	1890	do	Do.
53265	do	109	1,227.86	1,167.57	1891	Superior, Wis.	Do.
53266	do	110	1,227.86	1,167.57	1891	do	Do.
53267	do	111	1,227.86	1,167.59	1891	do	Do.
53268	do	115	1,169.11	1,110.66	1891	West Superior, Wis.	Do.
53269	do	116	1,169.11	1,110.66	1891	do	Do.
53271	do	117	1,310.82	1,265.92	1891	do	Do.
53272	do	118	1,310.82	1,265.92	1891	do	Do.
53273	do	126	1,128.41	1,083.51	1892	Superior, Wis.	Do.
53274	do	127	1,128.41	1,083.51	1892	do	Do.
53276	do	129	1,310.82	1,265.92	1893	do	Do.
53277	do	130	1,310.82	1,265.92	1893	do	Do.
53278	do	131	1,310.82	1,265.92	1893	do	Do.
53279	do	132	1,310.82	1,265.92	1893	do	Do.
53280	do	133	1,310.82	1,265.92	1893	do	Do.
53281	do	134	1,310.82	1,265.92	1893	do	Do.
53284	do	137	2,480.87	2,367.51	1896	do	Do.
53264	do	Orange	107.21	101.57	1890	Orange, Tex.	New Orleans, La.
53270	Canal boat	Oridway	72.89	69.24	1881	Glens Falls, N. Y.	Albany, N. Y.
53218	Barge	Orient	669.04	669.04	1877	Wheeling, W. Va.	Pittsburg, Pa.
53130	Canal boat	Oriental	61.86	61.86	1868	Fort Ann, N. Y.	Plattsburg, N. Y.
18855	Barge	Orion	88.16	83.76	1834	Waldoboro, Me.	New York, N. Y.
53241	Canal boat	Oria M. Temple	102.58	97.46	1882	Fort Miller, N. Y.	Albany, N. Y.
19262	Barge	Orlando Smith	96.92	84.89	1854	Westerly, R. I.	New York, N. Y.
53215	Scow	Orleans	144.03	136.85	1874	Brooklyn, N. Y.	Do.
53250	Barge	Orrin F. Smith	250.64	250.64	1882	Metropolis, Ill.	La Crosse, Wis.
53213	do	Oscar	125.39	125.39	1874	Brooklyn, N. Y.	New York, N. Y.
53261	do	Oscawana	410.48	398.64	1890	do	Do.
53259	do	Our Girl	96.00	91.20	1872	Landingville, Pa.	Alexandria, Va.
53248	do	Oval Brand	68.05	62.75	1884	Baltimore, Md.	Baltimore, Md.
53240	Canal boat	Owen Brady	104.68	99.45	1882	Orwell, Vt.	Burlington, Vt.
53247	Barge	Owen Brady	275.50	261.78	1885	Pettys Island, N. J.	New York, N. Y.
P.							
54477	Barge	P. G. C. No. 9	268.64	355.39	1885	South Amboy, N. J.	Perth Amboy, N. J.
54515	do	P. N. Co's Barge No. 9	127.26	106.04	1906	Kennebunk, Me.	Portsmouth, N. H.
56083	Canal boat	P. and R. R. R. No. 6	112.50	106.88	1863	Lawrenceville, Pa.	Philadelphia, Pa.
56045	do	P. and R. R. R. No. 13	120.50	114.48	1863	Robeson Township, Pa.	Do.
56077	do	P. and R. R. R. No. 19	103.55	100.28	1863	Orwigburg, Pa.	Do.

¹Formerly canal boat R. R. R. No. —

[†]Whale back.

[‡]Steel.

UNRIGGED MERCHANT VESSELS OF THE UNITED STATES—Continued.

Official No.	Class.	Name of vessel.	Gross tonnage.	Net tonnage.	When built.	Where built.	Home port (where permanent document issues).
56109	Canal boat.	¹ P. and R. R. R. No. 20.	115. 19	109. 44	1863	Robeson Township, Pa.	Philadelphia, Pa.
56029	do	¹ P. and R. R. R. No. 22.	107. 05	101. 70	1863	Auburn, Pa.	Do.
56002	do	¹ P. and R. R. R. No. 32.	110. 36	104. 85	1863	Schuylkill, Pa.	Do.
56008	do	¹ P. and R. R. R. No. 39.	119. 67	113. 69	1864	Lawrenceville, Pa.	Do.
56017	do	¹ P. and R. R. R. No. 51.	119. 68	113. 70	1864	Orwigsburg, Pa.	Do.
56043	do	¹ P. and R. R. R. No. 65.	118. 19	112. 29	1864	Schuylkill Haven, Pa.	Do.
56097	do	¹ P. and R. R. R. No. 71.	117. 37	111. 51	1864	Robeson Township, Pa.	Do.
56072	do	¹ P. and R. R. R. No. 81.	118. 30	112. 39	1865	Reading, Pa.	Do.
56126	do	¹ P. and R. R. R. No. 83.	117. 18	111. 33	1865	Unionville, Pa.	Do.
56091	do	¹ P. and R. R. R. No. 86.	119. 52	113. 55	1865	do	Do.
54251	Barge.	P. A. Moore.	142. 23	135. 12	1851	Wilmington, Del.	New York, N. Y.
54497	do	P. A. Savage.	40. 12	38. 12	1862	Mobile, Ala.	Mobile, Ala.
54494	Canal boat.	P. B. Herney.	101. 49	96. 42	1868	Whitehall, N. Y.	Albany, N. Y.
59414	do	P. B. Sternberg.	132. 98	126. 33	1878	Buffalo, N. Y.	Buffalo, N. Y.
54484	Barge.	P. C. Golder.	127. 47	121. 10	1881	Portland, Conn.	New York, N. Y.
54469	do	P. C. Hitchcock.	89. 13	84. 68	1880	Fort Edward, N. Y.	Albany, N. Y.
54470	Canal boat.	P. C. Thebo.	103. 27	98. 11	1862	do	Plattsburg, N. Y.
20160	Barge.	P. F. Devenny.	71. 84	68. 25	1868	Dorchester County, Md.	New York, N. Y.
20429	do	P. J. Willis.	47. 73	45. 34	1872	Cedar Bayou, Tex.	Galveston, Tex.
54486	do	Pacific.	196. 01	187. 74	1866	Brooklyn, N. Y.	New York, N. Y.
150204	do	Pacific.	168. 91	160. 46	1880	Detroit, Mich.	Cleveland, Ohio.
54421	Canal boat.	Palisades.	99. 73	94. 73	1875	Schuylersville, N. Y.	Albany, N. Y.
54503	Barge.	Palmyra.	416. 66	405. 10	1890	Brooklyn, N. Y.	New York, N. Y.
54496	Scow.	Pansy.	27. 94	26. 65	1866	Alexandria, Va.	Alexandria, Va.
54334	Canal boat.	Patrick Driscoll, sr.	119. 27	119. 27	1871	Buffalo, N. Y.	Albany, N. Y.
54491	do	Patti.	105. 25	99. 99	1882	Schuylkill Haven, Pa.	Philadelphia, Pa.
54473	Barge.	Paul.	101. 90	101. 90	1870	Jeffersonville, Ind.	Corpus Christi, Tex.
54435	Canal boat.	Pavilion.	112. 75	107. 11	1874	Ticonderoga, N. Y.	Albany, N. Y.
54481	Barge.	Peekskill.	385. 82	372. 16	1867	Elizabethport, N. J.	New York, N. Y.
54512	Canal boat.	Pennys.	100. 74	95. 71	1892	Whitehall, N. Y.	Plattsburg, N. Y.
54505	Barge.	Pennsylvania.	158. 92	153. 55	1891	Port Richmond, N. Y.	New York, N. Y.
54506	do	Pennsylvania.	436. 00	436. 00	1881	Sewickley, Pa.	Pittsburg, Pa.
54482	Canal boat.	Percie and Bertha.	103. 55	98. 40	1868	Moses Kill, N. Y.	Plattsburg, N. Y.
54483	do	Percy R. Todd.	104. 19	99. 00	1888	Champlain, N. Y.	Do.
54480	do	Periam Sheldon.	100. 84	95. 80	1887	Fort Ann, N. Y.	Do.
54492	do	Perse.	105. 42	100. 15	1879	Philadelphia, Pa.	Philadelphia, Pa.
54392	Barge.	Perseverance.	655. 99	647. 49	1871	Athens, N. Y.	New York, N. Y.
54369	do	Perth.	152. 49	144. 87	1873	Wilmington, Del.	Trenton, N. J.
54128	do	Peter Ballentine.	403. 48	383. 31	1866	South Rondout, N. Y.	Newark, N. J.
54476	Canal boat.	Peter McGinnis.	132. 27	125. 66	1870	Ithaca, N. Y.	Oswego, N. Y.
54432	do	Peter Perfontaine.	103. 84	98. 65	1877	Fort Miller, N. Y.	Plattsburg, N. Y.
54250	Barge.	Petrel.	168. 50	168. 50	1855	Kensington, N. Y.	Albany, N. Y.
54493	Canal boat.	Phelena Miner.	104. 77	99. 54	1888	Whitehall, N. Y.	Do.
54504	Barge.	Phelps.	412. 93	401. 05	1890	Brooklyn, N. Y.	New York, N. Y.
54255	Canal boat.	Phil Sheridan.	45. 40	45. 40	1867	Fort Edward, N. Y.	Albany, N. Y.
54472	do	Philip Kearney.	118. 77	112. 64	1881	Northumberland, N. Y.	Do.
54495	do	Pierre Dionne.	103. 71	98. 53	1889	Champlain, N. Y.	Plattsburg, N. Y.
54471	Barge.	Pike No. 2.	188. 79	188. 79	1882	Jeffersonville, Ind.	St. Louis, Mo.
19991	do	Pioneer.	64. 24	61. 03	1864	Portsmouth, N. H.	Portland, Me.
54359	do	Pioneer.	376. 23	360. 65	1872	Bath, Me.	Fall River, Mass.
54409	Scow.	Pioneer.	151. 84	151. 84	1889	Noank, Conn.	New York, N. Y.
54500	Barge.	Pitt.	145. 27	136. 31	1889	Brooklyn, N. Y.	Do.
54511	Canal boat.	Pittston.	107. 63	102. 25	1892	Whitehall, N. Y.	Plattsburg, N. Y.
20424	Scow.	Planter.	49. 50	47. 03	1870	Seattle, Wash.	Port Townsend, Wash.
54509	House boat.	Pleasure.	39. 62	37. 64	1893	Alexandria Bay, N. Y.	Cape Vincent, N. Y.
54498	Barge.	Plymouth.	158. 22	152. 62	1889	Noank, Conn.	New York, N. Y.
54263	do	Pontiac.	1,027. 60	999. 80	Formerly Government vessel.	Do.
54514	do	Portland.	154. 97	146. 94	1896	Brooklyn, N. Y.	Do.
54508	Scow.	Port Chester.	197. 26	188. 82	1892	Perth Amboy, N. J.	Do.
54507	Barge.	Portsmouth.	105. 37	100. 11	1892	Portsmouth, Va.	Norfolk, Va.
19618	do	Potomac.	659. 61	627. 13	1855	Cleveland, Ohio.	Suspension Bridge, N. Y.
54365	do	Potomac.	274. 32	274. 32	1872	Wilmington, Del.	Philadelphia, Pa.
54466	do	Potomac.	212. 18	201. 58	1880	Brooklyn, N. Y.	New York, N. Y.
54153	do	Pratt.	157. 14	157. 14	1837	New York, N. Y.	Albany, N. Y.
19783	do	President.	128. 79	122. 36	1811	Rochester, Mass.	New York, N. Y.
54416	do	Prima Donna.	210. 06	203. 57	1873	Wilmington, Del.	New London, Conn.
54488	do	Primrose.	315. 67	302. 72	1867	Port Elgin, New Brunswick.	New York, N. Y.
54510	do	Progress.	100. 07	100. 07	1880	Brooklyn, N. Y.	Do.
54489	Canal boat.	Protante.	104. 65	99. 42	1882	Chester, Pa.	Philadelphia, Pa.
54391	Barge.	Protection.	655. 99	636. 61	1871	Portland, Conn.	New York, N. Y.
54487	do	Punxsutawney.	223. 04	213. 43	1868	Brooklyn, N. Y.	Do.
54194	do	Puritan.	259. 59	249. 76	1847	New York, N. Y.	Do.
54497	Canal boat.	Puritan.	87. 97	83. 60	1887	Whitehall, N. Y.	Plattsburg, N. Y.
54478	Barge.	Pythias.	362. 23	362. 23	1886	Brooklyn, N. Y.	New York, N. Y.
Q.							
55020	Barge.	Quantico.	164. 81	156. 57	1887	Elizabethport, N. J.	New York, N. Y.
55023	Canal boat.	Quay.	106. 06	100. 76	1882	Unionville, Pa.	Philadelphia, Pa.

¹ Formerly canal boat R. R. R. No. —.² Formerly British brig John Boyd.

UNRIGGED MERCHANT VESSELS OF THE UNITED STATES—Continued.

Official No.	Class.	Name of vessel.	Gross tonnage.	Net tonnage.	When built.	Where built.	Home port (where permanent document issues).
55019	Canal boat	Quebec	98.00	93.10	1885	Westhaven, Vt.	Plattsburg, N. Y.
20527	Barge	Queens County	278.99	269.43	1859	New York, N. Y.	New York, N. Y.
B.							
56551	Canal boat	R. Hathaway	130.67	130.67	1878	Rochester, N. Y.	New York, N. Y.
21974	Barge	R. Wisley	53.52	50.85	1870	Hartford, Conn.	Hartford, Conn.
110710	Canal boat	R. E. Casey	97.84	92.95	1886	Champlain, N. Y.	Plattsburg, N. Y.
36612	do	R. E. Sullivan	123.36	117.20	1891	Whitehall, N. Y.	Do.
56541	Barge	R. H. Staley	126.00	126.00	1879	Lockport, N. Y.	Buffalo, N. Y.
56373	do	R. S. Haight	552.07	552.07	1870	New York, N. Y.	New York, N. Y.
56574	Canal boat	R. and H. Newland	105.26	100.00	1888	Schuylersville, N. Y.	Albany, N. Y.
56599	do	R. and P., No. 106	141.78	135.85	1883	Buffalo, N. Y.	Buffalo, N. Y.
56324	do	Rachel Smith	102.89	102.89	1866	South Rondout, N. Y.	Albany, N. Y.
56552	Barge	Rahway	158.49	151.14	1881	Brooklyn, N. Y.	New York, N. Y.
56569	do	Rambler	193.16	193.16	1887	Buffalo, N. Y.	Buffalo, N. Y.
21561	do	Ranger	274.19	260.49	Bought of United States	New York, N. Y.
56579	Canal boat	Ranger	106.32	101.01	1886	Chester, Pa.	Philadelphia, Pa.
54516	do	Ransom Qua	96.63	91.80	1876	Fort Edward, N. Y.	Plattsburg, N. Y.
56588	Scow	Raritau	210.80	200.26	1890	Perth Amboy, N. J.	Perth Amboy, N. J.
56575	Barge	Rasmus	150.93	143.39	1888	Jersey City, N. J.	New York, N. Y.
56544	do	Ray	383.40	367.40	1889	New London, Conn.	New London, Conn.
56616	do	Razze Dazze	18.03	18.03	1893	Bonnets Ferry, Idaho	Fort Benton, Mont.
56613	Canal boat	Reading	104.25	99.04	1892	Whitehall, N. Y.	Plattsburg, N. Y.
21147	Lighter	Rebecca Stevenson	27.76	26.37	1887	Bridgeboro, N. J.	Camden, N. J.
56605	Barge	Red Jacket	310.00	310.00	1892	Buffalo, N. Y.	Buffalo, N. Y.
56607	do	Read	214.08	214.08	1892	Lake Charles, La.	Galveston, Tex.
56600	do	Refrigator	627.16	627.16	1891	Noank, Conn.	New York, N. Y.
56556	Canal boat	Register	61.53	61.53	1867	Fort Miller, N. Y.	Plattsburg, N. Y.
56376	Barge	Reliance	340.89	323.85	1886	Brooklyn, N. Y.	New York, N. Y.
56371	do	Relief	740.19	740.19	1869	Eastport, Me.	Do.
56558	do	Relief	121.00	121.00	1870	Jeffersonville, Ind.	Corpus Christi, Tex.
56562	do	Relief	214.70	214.70	1886	Bath, Me.	Bath, Me.
56603	do	Relief	159.15	151.20	1891	Detroit, Mich.	Buffalo, N. Y.
21834	do	Remittance	63.93	60.73	1843	Sussex County, Del.	Baltimore, Md.
56578	Canal boat	Rena	106.53	101.21	1886	Robeson Township, Pa.	Philadelphia, Pa.
56611	Scow	Republic	181.25	172.65	1894	Perth Amboy, N. J.	Perth Amboy, N. J.
56059	Barge	Resolute	103.08	97.93	1864	New York, N. Y.	New York, N. Y.
56414	do	Restless	181.60	176.47	1868	Ithaca, N. Y.	Do.
56597	do	Return	53.20	53.20	1890	Pittsburg, Pa.	Pittsburg, Pa.
56468	Canal boat	Ruben Barton	67.45	67.45	1872	Ticonderoga, N. Y.	Plattsburg, N. Y.
56610	Barge	Reverie	65.23	61.97	1893	Alexandria Bay, N. Y.	Cape Vincent, N. Y.
56246	do	Rhinebeck	207.53	197.16	1837	Rhinebeck, N. Y.	New York, N. Y.
56592	Canal boat	Rhinebeck	200.52	193.19	1890	Elkton, Md.	Do.
56490	Barge	Rhode Island	270.88	259.65	1873	Newburg, N. Y.	Philadelphia, Pa.
56606	Canal boat	Rhoda and Charlie	134.89	128.15	1891	Northumberland, N. Y.	Buffalo, N. Y.
56609	do	Rice	103.21	99.62	1891	Tonawanda, N. Y.	Do.
56545	Barge	Richard Jackson	230.96	219.36	1880	Wilmington, Del.	New York, N. Y.
56598	Canal boat	Richard McNall, jr.	100.69	95.66	1876	Whitehall, N. Y.	Plattsburg, N. Y.
56595	do	Richard Reol	107.40	102.03	1880	Northumberland, N. Y.	Do.
56556	do	Richard Retalick	94.92	90.20	1861	West Troy, N. Y.	Do.
21510	Barge	Richard Vaux	246.51	234.18	1855	Brandywine, Del.	Boston, Mass.
56567	do	Richard H. Birdsall	188.23	178.82	1886	City Island, N. Y.	New York, N. Y.
56536	Canal boat	Richard T. Coleman	99.93	94.84	1878	Fort Edward, N. Y.	Plattsburg, N. Y.
21396	Barge	Richmond	40.36	38.35	1846	Westfield, N. J.	Albany, N. Y.
56602	do	Rita F.	135.97	129.18	1891	Brooklyn, N. Y.	New York, N. Y.
56570	do	Riverdale	195.95	189.04	1887	do	Do.
110685	Scow	River Queen	8.49	8.07	1885	Westport, Conn.	Bridgeport, Conn.
21413	Barge	Robena	518.39	492.48	1819	Baltimore, Md.	Boston, Mass.
56557	do	Robert	398.38	388.60	1883	Mystic River, Conn.	New London, Conn.
56560	do	Robert	97.23	97.23	1885	Brooklyn, N. Y.	New York, N. Y.
56577	Canal boat	Robert Downey	146.49	139.17	1876	Rochester, N. Y.	Do.
110755	Barge	Robert McCoy	107.39	102.02	1887	Tuckerton, N. J.	Norfolk, Va.
21680	do	Robert Palmer	217.30	206.45	1857	Groton, Conn.	New London, Conn.
56608	Canal boat	Robert Wiley	100.36	95.35	1893	Champlain, N. Y.	Plattsburg, N. Y.
21991	Barge	Robert A. Forayth	83.12	78.96	1866	Newburg, N. Y.	Bridgeport, Conn.
56555	Canal boat	Robert A. Maxwell	106.81	101.47	1882	Whitehall, N. Y.	Plattsburg, N. Y.
56573	do	Robert C. Newcomb	99.96	94.97	1887	do	Do.
21387	Barge	Robert F. Sage	50.91	48.37	1857	Brooklyn, N. Y.	New York, N. Y.
110264	do	Rob H. Mitchell	161.34	142.70	1875	Dorchester County, Md.	Do.
56549	Canal boat	Robert J. Dwyer	117.26	111.40	1881	Whitehall, N. Y.	Albany, N. Y.
56613	do	Robert S. Coleman	97.52	92.64	1876	Dunhams Basin, N. Y.	Do.
56601	do	Robert T. Blohm	97.25	92.39	1890	Northumberland, N. Y.	Do.
56572	do	Robert and Mary	105.13	99.88	1887	Whitehall, N. Y.	Plattsburg, N. Y.
56585	do	Robert and William	105.09	99.84	1881	Westhaven, Vt.	Do.
56593	Barge	Rochester	550.25	539.12	1890	South Rondout, N. Y.	New York, N. Y.
56580	Canal boat	Rock	106.03	100.73	1882	Schuykill Haven, Pa.	Philadelphia, Pa.
56247	Barge	Rokland	568.98	568.98	1858	Brooklyn, N. Y.	New York, N. Y.
56594	do	Rodney B. Osterhoudt	95.53	90.76	1887	Rondout, N. Y.	Albany, N. Y.
56596	do	Rome	137.74	130.86	1890	do	New York, N. Y.
56614	Canal boat	Roney	107.63	102.25	1892	Whitehall, N. Y.	Plattsburg, N. Y.

UNRIGGED MERCHANT VESSELS OF THE UNITED STATES—Continued.

Official No.	Class.	Name of vessel.	Gross tonnage.	Net tonnage.	When built.	Where built.	Home port (where permanent document issues).
56615	Barge	Rosa	60.07	60.07	1895	Fountain City, Wis.	La Crosse, Wis.
56565	do	Rose	81.38	77.32	1881	Brooklyn, N. Y.	New York, N. Y.
15344	do	Rose Hagan	271.57	264.01	1863	Philadelphia, Pa.	Philadelphia, Pa.
56583	Canal boat	Rose Hanley	104.75	99.52	1888	Moses Kill, N. Y.	New York, N. Y.
56604	Barge	Rosie	161.69	153.61	1891	Brooklyn, N. Y.	Do.
56553	Canal boat	Rosy Allore	100.75	95.70	1882	Champlain, N. Y.	Plattsburg, N. Y.
56521	Barge	Rover No. 1	216.60	216.60	1873	Pittsburg, Pa.	St. Louis, Mo.
56522	do	Rover No. 2	215.74	215.74	1873	do	Do.
56590	do	Rover No. 3	158.22	158.22	1884	Jeffersonville, Ind.	Do.
56591	do	Rover No. 4	156.77	156.77	1884	do	Do.
56586	do	Roxy	355.65	355.65	1889	Rondout, N. Y.	New York, N. Y.
56547	Canal boat	Rufus R. Davis	99.04	94.09	1881	Whitehall, N. Y.	Plattsburg, N. Y.
56554	do	Russell	154.39	154.39	1882	Brooklyn, N. Y.	New York, N. Y.
56568	do	Ruth	174.56	165.84	1881	do	Do.
S.							
116199	Barge	*S. O. Co. of N. Y. No. 56	598.36	569.83	1888	Chester, Pa.	New York, N. Y.
116528	do	S. O. Co. of N. Y. No. 57	1,381.18	1,310.14	1892	do	Do.
57940	do	S. O. Co. of N. Y. No. 77	342.41	332.73	1895	Elizabeth, N. J.	Do.
57090	Canal boat	S. A. Monty	70.87	70.87	1863	Crownpoint, N. Y.	Albany, N. Y.
57503	do	S. B. Ambler	54.28	54.28	1867	Fort Edward, N. Y.	Do.
57717	do	S. D. Pierce	97.87	92.98	1873	Whitehall, N. Y.	Plattsburg, N. Y.
57421	do	S. E. Anthony	116.02	116.02	1866	Cleveland, N. Y.	Do.
115782	do	S. G. Smith	141.38	112.80	1881	Tonawanda, N. Y.	New York, N. Y.
57765	do	S. J. Bunce	95.94	91.15	1873	Fort Miller, N. Y.	Albany, N. Y.
57750	do	S. N. Pratt	130.22	123.71	1871	Lockport, N. Y.	New York, N. Y.
57809	do	S. P. Bowen	104.58	99.35	1878	Whitehall, N. Y.	Albany, N. Y.
57410	do	S. T. Cook	58.50	58.50	1868	do	Plattsburg, N. Y.
57483	Barge	S. W. Baker	191.90	182.31	1859	New Baltimore, N. Y.	New York, N. Y.
57912	do	S. W. Pring	350.28	344.90	1889	New Haven, Conn.	New Haven, Conn.
57881	Canal boat	S. and W. Bennett	104.01	98.81	1883	Orwell, Vt.	Plattsburg, N. Y.
57941	Barge	Sabine	354.91	354.91	1895	Orange, Tex.	Galveston, Tex.
57932	do	SAGAMORE	1,601.40	1,557.31	1892	Superior, Wis.	Cleveland, Ohio.
57363	do	Saginaw	268.77	260.99	1862	Brooklyn, N. Y.	New London, Conn.
57908	do	St. Clair	173.90	169.37	1880	West Bay City, Mich.	Buffalo, N. Y.
57875	do	St. James	194.81	194.81	1882	Metropolis, Ill.	St. Louis, Mo.
57913	do	St. John	60.39	57.38	1890	Pascagoula, Miss.	Mobile, Ala.
57838	do	St. L. and M. V. T. Co. No. 20	1,011.18	1,011.18	1880	Cincinnati, Ohio	St. Louis, Mo.
57855	do	St. L. and M. V. T. Co. No. 21	1,002.40	1,002.40	1880	do	Do.
57842	do	St. L. and M. V. T. Co. No. 22	1,015.91	1,015.91	1880	do	Do.
57843	do	St. L. and M. V. T. Co. No. 23	286.62	286.62	1880	do	Do.
57844	do	St. L. and M. V. T. Co. No. 24	1,018.84	1,018.84	1880	Mason City, W. Va.	Do.
57847	do	St. L. and M. V. T. Co. No. 25	1,020.60	1,020.60	1880	Madison, Ind.	Do.
57845	do	St. L. and M. V. T. Co. No. 26	1,060.79	1,060.79	1880	do	Do.
57859	do	St. L. and M. V. T. Co. No. 27	1,038.47	1,038.47	1880	Mason City, W. Va.	Do.
57841	do	St. L. and M. V. T. Co. No. 29	1,021.19	1,021.19	1880	Madison, Ind.	Do.
57834	do	St. L. and M. V. T. Co. No. 30	1,126.85	1,126.85	1880	Mound City, Ill.	Do.
57832	do	St. L. and M. V. T. Co. No. 32	1,130.69	1,130.69	1880	Metropolis, Ill.	Do.
57851	do	St. L. and M. V. T. Co. No. 33	1,171.99	1,171.99	1880	do	Do.
57828	do	St. L. and M. V. T. Co. No. 34	1,135.15	1,135.15	1880	New Albany, Ind.	Do.
57829	do	St. L. and M. V. T. Co. No. 35	1,129.63	1,129.63	1880	do	Do.
57835	do	St. L. and M. V. T. Co. No. 36	1,166.34	1,166.34	1880	Jeffersonville, Ind.	Do.
57846	do	St. L. and M. V. T. Co. No. 37	1,193.11	1,193.11	1880	do	Do.
57816	do	St. L. and M. V. T. Co. No. 38	1,197.31	1,197.31	1880	New Albany, Ind.	Do.
57840	do	St. L. and M. V. T. Co. No. 39	1,201.29	1,201.29	1881	do	Do.
57852	do	St. L. and M. V. T. Co. No. 40	1,110.48	1,110.48	1881	do	Do.
57868	do	St. L. and M. V. T. Co. No. 41	1,211.79	1,211.79	1881	do	Do.
57856	do	St. L. and M. V. T. Co. No. 42	1,192.14	1,192.14	1881	Madison, Ind.	Do.
57873	do	St. L. and M. V. T. Co. No. 44	1,164.18	1,164.18	1881	do	Do.
57862	do	St. L. and M. V. T. Co. No. 46	1,181.26	1,181.26	1881	Cincinnati, Ohio	Do.
57863	do	St. L. and M. V. T. Co. No. 47	1,179.72	1,179.72	1881	do	Do.
57860	do	St. L. and M. V. T. Co. No. 48	1,161.10	1,161.10	1881	do	Do.
57849	do	St. L. and M. V. T. Co. No. 53	1,165.81	1,165.81	1880	do	Do.
51096	do	*St. L. and M. V. T. Co. No. 57	1,248.54	1,248.54	1879	Jeffersonville, Ind.	Do.
51097	do	*St. L. and M. V. T. Co. No. 58	1,248.54	1,248.54	1879	do	Do.
51102	do	*St. L. and M. V. T. Co. No. 59	1,107.39	1,107.39	1879	do	Do.
51043	do	*St. L. and M. V. T. Co. No. 60	1,146.31	1,146.31	1878	do	Do.
51044	do	*St. L. and M. V. T. Co. No. 61	1,154.02	1,154.02	1878	do	Do.
51049	do	*St. L. and M. V. T. Co. No. 62	1,121.53	1,121.53	1878	do	Do.
51055	do	*St. L. and M. V. T. Co. No. 64	1,096.62	1,096.62	1878	do	Do.
51056	do	*St. L. and M. V. T. Co. No. 65	1,096.56	1,096.56	1878	do	Do.
51104	do	*St. L. and M. V. T. Co. No. 66	1,107.39	1,107.39	1879	do	Do.
51108	do	*St. L. and M. V. T. Co. No. 67	1,146.05	1,146.05	1879	do	Do.
51117	do	*St. L. and M. V. T. Co. No. 70	1,164.15	1,164.15	1880	do	Do.
51118	do	*St. L. and M. V. T. Co. No. 72	1,171.60	1,171.60	1880	do	Do.
51127	do	*St. L. and M. V. T. Co. No. 75	1,137.10	1,137.10	1880	do	Do.
51129	do	*St. L. and M. V. T. Co. No. 77	1,123.93	1,123.93	1880	do	Do.

* Formerly } a British st. s. Gov. Bailey.
 } b Lucille.

* Formerly st. s. Standard.
 * Formerly barge M. V. T. Co.

UNRIGGED MERCHANT VESSELS OF THE UNITED STATES—Continued.

Official No.	Class.	Name of vessel.	Gross tonnage.	Net tonnage.	When built.	Where built.	Home port (where permanent document issues).
51119	Barge	St. L. and M. V. T. Co. No. 78	1,151.06	1,151.06	1880	Jeffersonville, Ind	St. Louis, Mo.
51120	do	St. L. and M. V. T. Co. No. 79	1,163.78	1,163.78	1880	do	Do.
51130	do	St. L. and M. V. T. Co. No. 80	1,144.13	1,144.13	1880	do	Do.
51131	do	St. L. and M. V. T. Co. No. 81	1,118.74	1,118.74	1881	do	Do.
57865	do	St. L. and M. V. T. Co. No. 82	1,101.11	1,101.11	1881	do	Do.
57864	do	St. L. and M. V. T. Co. No. 83	1,105.29	1,105.29	1881	do	Do.
57867	do	St. L. and M. V. T. Co. No. 85	1,102.45	1,102.45	1881	do	Do.
57869	do	St. L. and M. V. T. Co. No. 87	1,123.99	1,123.99	1881	do	Do.
57871	do	St. L. and M. V. T. Co. No. 88	1,202.23	1,202.23	1882	Madison, Ind	Do.
57876	do	St. L. and M. V. T. Co. No. 89	1,174.62	1,174.62	1881	Cincinnati, Ohio	Do.
34104	do	St. L. and M. V. T. Co. No. 90	1,079.81	1,079.81	1881	do	Do.
35463	do	St. L. and M. V. T. Co. No. 91	998.98	998.98	1880	Mason City, W. Va	Do.
29921	do	St. L. and M. V. T. Co. No. 92	1,154.49	1,154.49	1881	Cincinnati, Ohio	Do.
46306	do	St. L. and M. V. T. Co. No. 93	1,218.76	1,218.76	1881	do	Do.
44277	do	St. L. and M. V. T. Co. No. 96	1,220.91	1,220.91	1879	New Albany, Ind	Do.
44278	do	St. L. and M. V. T. Co. No. 96	1,220.60	1,220.60	1879	do	Do.
47127	do	St. L. and M. V. T. Co. No. 97	1,185.64	1,185.64	1880	do	Do.
51121	do	St. L. and M. V. T. Co. No. 98	1,237.12	1,237.12	1880	Metropolis, Ill	Do.
67165	do	St. L. and M. V. T. Co. No. 99	1,141.86	1,141.86	1880	New Albany, Ind	Do.
44279	do	St. L. and M. V. T. Co. No. 100	1,274.81	1,274.81	1881	Metropolis, Ill	Do.
57916	do	St. L. and M. V. T. Co. No. 101	860.31	837.60	1890	Jeffersonville, Ind	Do.
57917	do	St. L. and M. V. T. Co. No. 102	860.31	837.60	1890	do	Do.
57914	do	St. L. and M. V. T. Co. No. 103	835.31	812.60	1890	Madison, Ind	Do.
57915	do	St. L. and M. V. T. Co. No. 104	835.31	812.60	1890	do	Do.
57919	do	St. L. and M. V. T. Co. No. 105	1,007.27	1,007.27	1890	Cincinnati, Ohio	Do.
57920	do	St. L. and M. V. T. Co. No. 106	1,012.53	1,012.53	1890	do	Do.
57833	do	Saline No. 3	194.71	194.71	1880	Jeffersonville, Ind	Do.
57870	do	Saline No. 4	173.43	173.43	1881	do	Do.
57738	do	Salzburg	172.35	172.35	1865	Detroit, Mich	Detroit, Mich.
57407	Canal boat	Sam Philo	74.50	74.50	1868	do	Albany, N. Y.
57077	do	Sammy	71.70	71.70	1864	Fort Miller, N. Y	Plattsburg, N. Y.
57365	do	Sauoset	90.62	90.62	1872	Rondout, N. Y	Albany, N. Y.
57657	Barge	Sampson	154.19	146.49	1872	New York, N. Y.	New York, N. Y.
57859	do	Samuel Brown	99.46	89.18	1880	Washington, N. C.	Do.
23981	do	Samuel Carlton	144.00	136.80	1871	Goshen, N. J.	New London, Conn.
57886	do	Samuel Lamb	102.68	97.55	1885	Fort Ann, N. Y.	Plattsburg, N. Y.
57877	Canal boat	Samuel Marquand, jr	101.92	96.83	1882	Champlain, N. Y.	Do.
57256	Barge	Samuel Marsh	393.04	393.04	1846	New York, N. Y.	New York, N. Y.
57900	do	Samuel Walker	120.29	114.28	1841	Portland, Conn	Do.
57439	do	Samuel A. Nolan	195.55	199.40	1869	New Baltimore, N. Y.	Newark, N. J.
57901	do	Samuel B. Baker, jr	182.30	173.19	1883	Portland, Conn	New York, N. Y.
57885	do	Samuel J. Clark	143.67	138.49	1886	South Brooklyn, N. Y.	Do.
57774	Canal boat	Samuel J. Tilden	92.08	87.48	1876	Northumberland, N. Y.	Albany, N. Y.
22419	Barge	Samuel P. Godwin	72.23	68.62	1855	South Milford, Del.	Bridgeport, Conn.
57739	do	Samuel W. Johnson	236.04	224.24	1874	Newburg, N. Y.	New York, N. Y.
57930	Scow	Saud Bank	153.78	148.55	1884	New York, N. Y.	Do.
57941	Barge	Sand Dealer	160.46	154.67	1887	New Washington, N. Y.	Do.
57929	do	Sandwich	24.80	23.56	1891	Abbecon, N. J.	Somers Point, N. J.
115401	do	Sandy Morrison	38.64	36.71	1873	Menominee, Mich	Grand Haven, Mich.
22818	do	Santee	607.45	591.06	1864	Keyport, N. J.	New York, N. Y.
115088	do	Santiago	116.37	110.56	1872	Cleveland, N. Y.	Do.
22322	Canal boat	Sarah	75.31	75.31	1860	Whitehall, N. Y.	Plattsburg, N. Y.
57752	do	Sarah Elma	96.70	91.87	1874	Schuylersville, N. Y.	Albany, N. Y.
57510	Barge	Sarah Smith	310.20	294.69	1870	Brooklyn, N. Y.	Do.
22563	do	Sarah A. Read	161.00	152.95	1864	Middletown, Conn	New York, N. Y.
57898	Canal boat	Sarah C. Johnson	105.92	100.60	1888	Fort Edward, N. Y.	Plattsburg, N. Y.
57884	Barge	Saratoga	83.09	78.94	1885	Brooklyn, N. Y.	New York, N. Y.
57891	do	Saratoga	52.75	52.75	1887	Winona, Minn	La Crosse, Wis.
23394	do	Sarina	90.33	85.82	1860	Port Huron, Mich	Port Huron, Mich.
57705	do	Satanella	437.39	426.19	1872	Wilmington, Del.	Fall River, Mass.
57938	do	Saul	6.50	6.50	1893	St. Paul, Minn	St. Paul, Minn.
57936	do	Schmoldt Bros. & Co. Barge No. 1	53.36	53.36	1893	do	St. Louis, Mo.
57937	do	Schmoldt Bros. & Co. Barge No. 2	53.36	53.36	1893	do	Do.
57383	do	Schuyler Colfax	191.92	182.33	1868	New Baltimore, N. Y.	Albany, N. Y.
115288	do	Schuyler Neilson	135.30	86.95	1874	New Brunswick, N. J.	Norfolk Va.
57678	do	Scotia	115.08	115.08	1872	East Saginaw, Mich	Detroit, Mich.
57896	do	Scotland	159.77	151.79	1886	Schuylkill Haven, Pa	New York, N. Y.
57909	do	Scranton	588.17	565.28	1889	Noank, Conn.	Do.
57824	Canal boat	Senator Baker	117.55	111.67	1880	Fort Ann, N. Y.	Albany, N. Y.
57825	do	Senator Smith	117.39	111.52	1880	Ticonderoga, N. Y.	Plattsburg, N. Y.
57404	do	Seneca Allen	70.83	70.83	1867	Fort Edward, N. Y.	Albany, N. Y.
57872	Barge	September	156.33	151.58	1882	Madison, Conn	New York, N. Y.
57889	do	Seth	160.60	152.57	1880	Brooklyn, N. Y.	Do.
57880	do	Seth Low	406.01	391.39	1884	do	Do.
57806	do	Seventy-six	268.97	255.53	1878	Rockyhill, Conn	Hartford, Conn.
57942	Canal boat	Shapleigh	74.58	70.75	1878	Glens Falls, N. Y.	Albany, N. Y.
57904	do	Shark	104.01	96.81	1882	Robeson Township, Pa	Philadelphia, Pa.

1 Formerly barge M. V. T. Co.
 2 Formerly barge C. F. Orthwein.
 3 Formerly barge D. R. Francis.

4 Formerly barge A. J. Gomilla.
 5 Formerly barge John Jackson.
 6 Formerly barge Illinois.

7 Formerly barge Indiana.
 8 Formerly barge Kansas.
 9 Formerly barge Minnesota.

10 Formerly barge Nebraska.
 11 Formerly barge Iowa.
 † Rebuilt, 1872.

UNRIGGED MERCHANT VESSELS OF THE UNITED STATES—Continued.

Official No.	Class.	Name of vessel.	Gross tonnage.	Net tonnage.	When built.	Where built.	Home port (where permanent document issues).
57911	Barge	Shawmut	250.62	235.43	1889	Buffalo, N. Y.	Buffalo, N. Y.
57102	Canal boat	Sheridan	61.14	61.14	1865	Whitehall, N. Y.	Plattsburg, N. Y.
115983	Barge	Sheriff of Kings County	205.87	111.19	1884	Portsmouth, Va.	Norfolk, Va.
57387	do	Sherlock Austin	285.24	270.98	1866	East Albany, N. Y.	Albany, N. Y.
57664	Canal boat	Sherrie	66.76	66.76	1872	Ticonderoga, N. Y.	Plattsburg, N. Y.
55019	Scow	Sherwood	120.53	120.53	1872	Newburg, N. Y.	New York, N. Y.
57538	Canal boat	Shoo-Fly	64.75	64.75	1870	Fort Miller, N. Y.	Albany, N. Y.
57897	do	Shovah Brothers	105.20	99.94	1868	Whitehall, N. Y.	Plattsburg, N. Y.
22544	Barge	Siak	118.14	112.24	1855	East Machias, Me.	New York, N. Y.
57074	Canal boat	Sidney Brown	70.51	70.51	1867	Ticonderoga, N. Y.	Plattsburg, N. Y.
22715	Barge	Silas C. Evans	174.48	165.76	1860	Port Jefferson, N. Y.	New York, N. Y.
57689	Canal boat	Silent Friend	68.00	68.00	1863	Rondout, N. Y.	Albany, N. Y.
57751	Barge	Silver Cloud	130.07	123.57	1863	Jersey City, N. J.	New York, N. Y.
57776	do	Silver Dollar	210.87	210.87	1877	Cincinnati, Ohio	Pittsburg, Pa.
57883	Canal boat	Silver Gloss	128.47	122.05	1880	Oswego, N. Y.	Buffalo, N. Y.
57906	do	Six Brothers	101.77	96.70	1888	Fort Ann, N. Y.	Plattsburg, N. Y.
57370	Barge	Six Sisters	176.83	176.83	1857	Athens, N. Y.	Albany, N. Y.
53255	do	SIR JOSEPH WHITWORTH ¹	1,192.20	1,132.56	1849	Duluth, Minn.	Buffalo, N. Y.
57837	do	Skip	84.92	84.92	1860	Brooklyn, N. Y.	New York, N. Y.
57939	do	Skudeesnaes	398.70	378.77	1876	Skudeesnaes, Norway	Charleston, S. C.
57925	Canal boat	Smith M. Weed	105.75	100.46	1891	Champlain, N. Y.	Plattsburg, N. Y.
57822	Barge	Snipe	239.36	227.41	1884	New London, Conn.	New London, Conn.
57850	Canal boat	Sophia Amlaw	95.65	90.87	1841	Whitehall, N. Y.	Plattsburg, N. Y.
57888	Barge	South America	357.15	331.98	1885	Havre de Grace, Md.	New London, Conn.
115069	do	Sparkle	131.14	128.30	1872	Hamburg, Pa.	Trenton, N. J.
22290	do	Spray	125.14	118.89	1863	do	do
115137	do	Spread Eagle	221.98	221.98	1873	Quincy, Ill.	St. Louis, Mo.
57934	do	Spring Lake	27.79	27.79	1884	Kingston, Ill.	Peoria, Ill.
57922	do	Stag	140.01	134.20	1890	Brooklyn, N. Y.	New York, N. Y.
57933	Scow	Stamford	100.33	95.32	1891	New York, N. Y.	do
57098	Canal boat	Star	61.80	61.80	1864	Whitehall, N. Y.	Plattsburg, N. Y.
57251	Barge	Star	132.48	132.48	1837	New York, N. Y.	Albany, N. Y.
57895	do	Star	89.26	84.80	1885	Baltimore, Md.	Baltimore, Md.
57935	do	Star	283.96	278.47	1893	Hoboken, N. J.	New York, N. Y.
115333	do	Star	145.53	134.38	1874	Galveston, Tex.	Galveston, Tex.
22613	do	Starlight	141.02	133.97	Foreign built	New York, N. Y.
57735	do	Star of the East	368.02	349.62	1873	Pembroke, Me.	Fall River, Mass.
57409	Canal boat	Star of the Union	57.09	57.09	1861	Ticonderoga, N. Y.	Plattsburg, N. Y.
57910	Barge	Stella	12.13	12.13	1887	La Crosse, Wis.	Galena, Ill.
57894	do	Stelton	123.40	117.23	1887	Elizabethport, N. J.	New York, N. Y.
57070	Canal boat	Stephen Clark	71.11	71.11	1864	Plattsburg, N. Y.	Plattsburg, N. Y.
57449	do	Stephen Robbins	65.16	65.16	1869	Ticonderoga, N. Y.	do
57480	Barge	Stephen Warren	299.09	284.14	1847	New York, N. Y.	New York, N. Y.
57918	Canal boat	Steve C. Griffin	120.49	114.47	1887	New London, Conn.	Plattsburg, N. Y.
57926	Barge	Sterling	256.39	249.89	1882	Springfield, N. B.	New York, N. Y.
57786	do	Stewart Winslow	165.12	156.87	1871	Jersey City, N. J.	do
22289	do	Storm	119.22	118.31	1864	Hamburg, Pa.	Trenton, N. J.
57927	do	Storm King	208.40	197.98	1891	Weehawken, N. J.	New York, N. Y.
57892	do	Strathmore	108.21	102.80	1887	Brooklyn, N. Y.	do
57921	do	Stuart	257.42	257.42	1890	Lake Charles, La.	Galveston, Tex.
23155	do	Success	110.91	105.37	1854	Wilmington, Del.	New York, N. Y.
23153	Canal boat	Summit	68.48	68.48	1864	Whitehall, N. Y.	Plattsburg, N. Y.
57879	Scow	Sun	153.71	153.71	1884	Brooklyn, N. Y.	New York, N. Y.
22799	Barge	Sunswick	141.41	134.34	1848	Hoboken, N. J.	do
22296	do	Surge	116.69	111.36	1864	Hamburg, Pa.	Trenton, N. J.
23992	do	Surprise	199.82	189.83	1871	New Brunswick, N. J.	do
23504	do	Susan Bergen	251.26	238.70	1868	Port Jefferson, N. Y.	New York, N. Y.
57666	Canal boat	Susie B	63.28	63.28	1872	Whitehall, N. Y.	Plattsburg, N. Y.
57257	Barge	Susquehanna	336.33	336.33	1850	New York, N. Y.	New York, N. Y.
57746	do	Susquehanna	290.45	275.53	1874	New Baltimore, N. Y.	do
57902	Canal boat	Swan	104.54	99.31	1872	Philadelphia, Pa.	Philadelphia, Pa.
57831	do	Sylvester Mahan	110.93	105.38	1880	Ticonderoga, N. Y.	Plattsburg, N. Y.
57923	do	Syracuse	200.96	193.33	1890	Elkton, Md.	New York, N. Y.
T.							
50226	Canal boat	T. Burden	65.33	65.33	1868	Ticonderoga, N. Y.	Plattsburg, N. Y.
59362	Barge	T. Chadden	565.82	550.26	1874	Athens, N. Y.	New York, N. Y.
59401	Canal boat	T. B. Farr	60.24	60.24	1873	Glens Falls, N. Y.	Albany, N. Y.
59431	Barge	T. B. Tweddle	144.03	137.40	1880	Phoenix, N. Y.	New York, N. Y.
59400	Canal boat	T. D. Wicker	115.44	110.05	1880	Ticonderoga, N. Y.	Plattsburg, N. Y.
59340	Barge	T. H. Orton	262.14	249.32	1873	Buffalo, N. Y.	Detroit, Mich.
59236	Canal boat	T. H. Shepherd	60.34	60.34	1868	Moses Kill, N. Y.	Plattsburg, N. Y.
59421	do	T. H. Westfall	140.65	133.62	1873	Rochester, N. Y.	Buffalo, N. Y.
59466	Barge	T. L. Nolan	113.34	113.34	1895	Delray, Mich.	Detroit, Mich.
59358	Canal boat	T. L. Skiff	98.90	93.86	1873	Dunhams Basin, N. Y.	Albany, N. Y.
59432	do	T. M. Leonard	104.64	99.40	1849	Champlain, N. Y.	Plattsburg, N. Y.
59403	do	T. S. Quinn	99.34	94.38	1881	Whitehall, N. Y.	do
59371	Barge	T. S. Root	168.07	159.67	1871	New Baltimore, N. Y.	Albany, N. Y.

¹ Formerly barge 102.² Formerly Norwegian bark Skudeesnaes.³ Formerly British schooner Nellie Bruce.

† Whale back.

‡ Rebuilt, 1891.

UNRIGGED MERCHANT VESSELS OF THE UNITED STATES—Continued.

Official No.	Class.	Name of vessel.	Gross tonnage.	Net tonnage.	When built.	Where built.	Home port (where permanent document issued).
59375	Canal boat	T. W. Cottrell	92.83	88.19	1876	Northumberland, N. Y.	Albany, N. Y.
59436	Barge	Talfor	139.86	132.87	1866	Galveston, Tex.	New Orleans, La.
59461	do	Talman	313.12	297.46	1860	Baltimore, Md.	Providence, R. I.
145310	Lighter	Tames	178.75	117.29	1882	Boston, Mass.	Somers Point, N. J.
59444	Barge	Tappan	221.37	212.59	1890	Weehawken, N. J.	New York, N. Y.
59425	do	Tarrytown	370.26	358.25	1-87	Brooklyn, N. Y.	Do.
59453	do	Taunton	318.22	302.32	1893	Noank, Conn.	Fall River, Mass.
24116	do	Tempest	112.66	107.03	1864	Hamburg, Pa.	Trenton, N. J.
24031	do	Templar	399.57	378.75	1862	Baltimore, Md.	Baltimore, Md.
59445	do	Tennessee	436.00	436.00	1881	Mason City, W. Va.	Pittsburg, Pa.
59452	Scow	Terra Cotta	208.40	198.53	1892	Perth Amboy, N. J.	Perth Amboy, N. J.
59411	Barge	Texas	149.47	142.00	1882	Brooklyn, N. Y.	New York, N. Y.
59259	Canal boat	Theal, C. Davis	114.31	114.31	1869	Buffalo, N. Y.	Albany, N. Y.
145496	Barge	The Cambrian	9.68	9.68	1888	Kansas City, Mo.	Kansas City, Mo.
59412	do	Theodore	126.14	126.14	1882	Brooklyn, N. Y.	New York, N. Y.
59455	Canal boat	Theo. G. Ward	100.98	95.94	1892	Moses Kill, N. Y.	Pittsburg, Pa.
59415	do	Theodore S. Gray	149.48	149.48	1873	Rochester, N. Y.	Plattsburg, N. Y.
59449	do	The Whale	89.67	85.19	1867	Whitehall, N. Y.	New York, N. Y.
24303	Barge	Thomas Adams	90.70	86.17	1833	Westcamp, N. Y.	Do.
59429	Canal boat	Thomas Beckley	129.44	122.97	1872	Unionville, Pa.	Do.
59250	do	Thomas Cornell	65.17	61.92	1867	Algerville, N. Y.	Plattsburg, N. Y.
59356	do	Thomas Flood	100.52	95.50	1874	Fort Ann, N. Y.	Do.
59409	do	Thomas Howard	102.40	97.28	1881	Whitehall, N. Y.	Do.
59407	do	Thos. Mathews	135.56	135.56	1880	Rochester, N. Y.	New York, N. Y.
59370	do	Thomas Murphy	92.83	92.83	1874	Fort Edward, N. Y.	Albany, N. Y.
24248	Barge	Thomas Potter	111.00	105.45	1852	New Haven, Conn.	New York, N. Y.
59133	Canal boat	Thomas Wallace	99.94	94.95	1884	Moses Kill, N. Y.	Albany, N. Y.
59444	do	Thomas Wilcox	112.67	107.04	1873	Whitehall, N. Y.	Plattsburg, N. Y.
59424	do	Thomas A. Lillie	102.15	97.05	1886	do	Albany, N. Y.
59427	Barge	Thomas F. Farrell	201.44	191.87	1887	Perth Amboy, N. J.	Perth Amboy, N. J.
59423	do	Thomas H. Bowers	136.38	130.86	1892	Jersey City, N. J.	New York, N. Y.
59214	Canal boat	Thomas H. Curtis	68.18	68.18	1872	Ticonderoga, N. Y.	Plattsburg, N. Y.
59442	Barge	Thomas J. Naulty	334.01	320.16	1890	Wilmington, Del.	Philadelphia, Pa.
59450	Canal boat	Thomas P. Sloyan	97.42	92.65	1890	Whitehall, N. Y.	Plattsburg, N. Y.
24309	Barge	Thomas S. Whitman	68.67	65.24	1859	Brooklyn, N. Y.	New York, N. Y.
59135	Scow	Three Sisters	36.32	34.51	1887	Washington, D. C.	Alexandria, Va.
59441	Barge	Tide	320.01	320.01	1890	Mobile, Ala.	Mobile, Ala.
59447	do	Tillie A.	178.00	169.10	1891	Brooklyn, N. Y.	New York, N. Y.
59396	Scow	Titan	69.96	65.61	1-79	do	Do.
59438	Barge	Tivoli	455.14	439.31	1890	do	Do.
59426	do	Tobaaco	265.20	256.21	Foreign built	Do.
59192	do	Tom Morrison	121.13	121.13	1867	Hamburg, Ill.	St. Louis, Mo.
59456	do	Tonoka	75.48	71.71	1894	Brooklyn, N. Y.	New York, N. Y.
59430	do	Town of Warsaw	8.90	8.45	1867	Thunderbolt, Ga.	Savannah, Ga.
59416	Canal boat	Tracey Cowen	105.17	99.52	1883	Whitehall, N. Y.	Plattsburg, N. Y.
59494	Barge	Transfer No. 1	367.82	367.82	1896	Athens, N. Y.	New York, N. Y.
59244	Canal boat	Transport	190.62	181.09	1863	Philadelphia, Pa.	Albany, N. Y.
59459	Barge	TRINIDAD SUGAR CO. No. 1	84.24	84.24	1894	Sparrows Point, Md.	Boston, Mass.
59457	do	TRINIDAD SUGAR CO. No. 3	97.63	97.63	1894	do	Do.
59458	do	TRINIDAD SUGAR CO. No. 4	97.44	97.44	1894	do	Do.
59465	do	Triton	281.89	281.89	1893	Elkton, Md.	Baltimore, Md.
59188	do	Troy	191.75	191.75	1846	Coxsackie, N. Y.	Albany, N. Y.
69434	do	Troy	660.82	635.60	1889	Noank, Conn.	New York, N. Y.
59437	do	Troy	402.65	391.43	1890	Brooklyn, N. Y.	Do.
59190	do	True American	180.57	180.57	1864	New Baltimore, N. Y.	Albany, N. Y.
59361	do	Truman Griffin	131.56	124.99	1868	Buffalo, N. Y.	New York, N. Y.
59428	do	Tryphosa	161.76	161.76	1887	South Brooklyn, N. Y.	Do.
59346	do	Tulip	244.31	233.14	1873	Brooklyn, N. Y.	Philadelphia, Pa.
59446	do	Tuscarora	182.25	173.14	1884	New Baltimore, N. Y.	Albany, N. Y.
45162	Lighter	Twilight	39.75	37.76	1878	Chews Landing, N. J.	Philadelphia, Pa.
24923	Barge	Twilight	133.29	126.64	1872	Hamburg, Pa.	Trenton, N. J.
59439	do	201	664.95	631.71	1890	Brooklyn, N. Y.	Buffalo, N. Y.
59443	do	202	655.18	639.28	1890	do	Do.
59462	do	Tycoon	287.41	268.38	1895	West Bay City, Mich.	Port Huron, Mich.
59454	do	Tyler	144.20	136.99	1893	Westlake, La.	Galveston, Tex.
59440	do	Tyrene	196.86	189.85	1888	do	New York, N. Y.
U.							
60037	Barge	Ulster County	195.69	185.91	1847	Rondout, N. Y.	Albany, N. Y.
25147	do	Uncle Tom	122.04	115.94	1868	Addison, Me.	New York, N. Y.
25197	Lighter	Union	121.05	115.00	1867	Indian River, New Brunswick	Do.
60108	Canal boat	Unity	107.23	101.87	1879	Schuykill Haven, Pa.	Philadelphia, Pa.
60105	Scow	Uuo	76.02	72.22	1880	New York, N. Y.	New York, N. Y.
60106	Barge	Uriah Mabie	158.49	150.57	1882	Port Ewing, N. Y.	Do.
60107	Canal boat	Utah	107.81	102.42	1874	Reading, Pa.	Philadelphia, Pa.
60055	Barge	Utica	127.52	127.52	1833	New York, N. Y.	Albany, N. Y.
60110	do	Utica	137.74	130.86	1890	South Rondout, N. Y.	New York, N. Y.

1 Formerly } a American bark Talisman.
 } b British bark Talisman.

2 Formerly Spanish s. s. Tobasco.
 3 Formerly British schooner M. R. G.

4 Steel.

UNRIGGED MERCHANT VESSELS OF THE UNITED STATES—Continued.

Official No.	Class.	Name of vessel.	Gross tonnage.	Net tonnage.	When built.	Where built.	Home port (where permanent document issues).
25110	Barge	Utility	566.83	566.83	1867	Norwich, Conn	New York, N. Y.
60012	Canal boat	Utoka	69.23	69.22	1861	Orwell, Vt.	Plattsburg, N. Y.
V.							
61116	Canal boat	V. C. Sweatman	100.51	95.50	1886	Whitehall, N. Y.	Plattsburg, N. Y.
61114	Barge	Valentine	305.50	295.28	1887	New London, Conn.	New London, Conn.
61127	do	Van Buren	319.37	319.37	1893	Orange, Tex.	Galveston, Tex.
25557	do	Vapor	117.40	111.53	1864	Hamburg, Pa.	Trenton, N. J.
61120	do	Vaughn	58.68	55.75	1887	Mobile, Ala.	Mobile, Ala.
61126	do	Velasco	214.42	203.70	1892	Lake Charles, La.	Galveston, Tex.
61102	Scow	Venango	76.72	76.72	1873	Brooklyn, N. Y.	New York, N. Y.
61038	Barge	Venus	59.18	59.18	1860	Newark, N. J.	Do.
61128	do	Venus	41.17	41.17	1891	Cincinnati, Ohio	Memphis, Tenn.
61129	do	Venus	311.13	298.76	1894	Elkton, Md.	Philadelphia, Pa.
61130	do	Venus	55.41	55.41	1896	Newburyport, Mass.	Newburyport, Mass.
61096	do	Vermont	270.58	258.27	1873	Newburg, N. Y.	Philadelphia, Pa.
61108	Scow	Vermont	120.70	114.67	1882	Brooklyn, N. Y.	New York, N. Y.
61121	Canal boat	Verona	200.96	193.33	1890	Elkton, Md.	Do.
61131	Barge	Vesta	52.74	52.74	1896	Newburyport, Mass.	Newburyport, Mass.
61107	do	Victor	89.97	85.48	1881	Madison, Conn.	New York, N. Y.
61124	Canal boat	Victor	223.03	212.51	1892	Elkton, Md.	Do.
25910	Barge	Victor Puig	138.36	138.36	1875	Boothbay, Me.	Do.
61110	do	Victoria	41.02	41.02	1845	Buffalo, N. Y.	Buffalo, N. Y.
61122	do	Vidalia	737.94	737.94	1891	Jeffersonville, Ind.	St. Louis, Mo.
61111	do	Vigil	155.39	147.53	1871	Yarmouth, Nova Scotia	New York, N. Y.
61123	do	Villa B.	6.42	6.42	1892	Albany, Ill.	Rock Island, Ill.
61086	do	Vincent	132.12	132.12	1870	Reading, Pa.	Philadelphia, Pa.
61125	Canal boat	Vincent De Gorry	119.05	113.10	1892	Whitehall, N. Y.	New York, N. Y.
61118	do	Virginia C.	102.67	97.54	1888	Fort Ann, N. Y.	Plattsburg, N. Y.
25638	Barge	Volant	93.63	88.95	1852	Trenton, Me.	New York, N. Y.
61113	Canal boat	Volunteer	100.77	95.74	1887	Whitehall, N. Y.	Plattsburg, N. Y.
61114	Barge	Volunteer	343.78	336.03	1887	Portland, Conn.	Hartford, Conn.
61115	do	Volunteer	167.21	161.27	1887	Brooklyn, N. Y.	New York, N. Y.
61117	do	Volunteer	166.30	165.30	1887	South Brooklyn, N. Y.	Do.
W.							
62410	Canal boat	W. A. Crombie	71.98	71.08	1867	Whitehall, N. Y.	Plattsburg, N. Y.
62779	do	W. A. Phillips	96.68	91.85	1876	Fort Miller, N. Y.	Cape Vincent, N. Y.
62082	do	W. A. Travis	70.07	70.07	1867	Whitehall, N. Y.	Plattsburg, N. Y.
62855	do	W. B. Fonda	111.81	106.22	1840	St. Albans, Vt.	Burlington, Vt.
62776	do	W. B. Northrup	98.89	93.95	1874	Dunhams Basin, N. Y.	Albany, N. Y.
62938	do	W. B. Travis	119.06	113.11	1893	Whitehall, N. Y.	Plattsburg, N. Y.
62939	do	W. C. Trotter	103.03	97.88	1893	Champlain, N. Y.	Do.
62780	do	W. E. Duryea	98.80	93.86	1874	Northumberland, N. Y.	Albany, N. Y.
62929	Barge	W. E. Peck	185.50	176.23	1891	City Island, N. Y.	New York, N. Y.
62867	Canal boat	W. E. Smallman	104.96	99.62	1883	Champlain, N. Y.	Plattsburg, N. Y.
62414	do	W. F. Burden	69.13	69.13	1867	Ticonderoga, N. Y.	Do.
62898	do	W. F. O'Rork	103.02	97.90	1878	Fort Miller Bridge, N. Y.	Albany, N. Y.
62738	do	W. F. Torrence	104.46	104.46	1874	Whitehall, N. Y.	Plattsburg, N. Y.
62875	Barge	W. G. Brock	55.75	55.75	1886	Muscatine, Iowa	St. Joseph, Mo.
62090	Canal boat	W. G. Corbet	70.66	70.66	1863	Orwell, Vt.	Plattsburg, N. Y.
62777	do	W. G. Stufflebeam	106.33	101.02	1876	Whitehall, N. Y.	Do.
62420	do	W. H. Cook	63.18	93.18	1869	Fort Ann, N. Y.	Do.
62472	do	W. H. Cowan	59.20	59.20	1869	Westhaven, Vt.	Do.
62863	Barge	W. H. Morse	71.93	71.93	1882	East Haddam, Conn.	New York, N. Y.
62913	Canal boat	W. H. Rowe	94.24	90.03	1878	Dunhams Basin, N. Y.	Albany, N. Y.
62411	do	W. J. Whitehouse	69.74	69.74	1867	Ticonderoga, N. Y.	Do.
62787	do	W. M. Keith	108.81	103.37	1877	Whitehall, N. Y.	Do.
62936	Barge	W. M. Rogers	168.35	159.93	1892	Kenn-bunk Port, Me.	Boston, Mass.
62909	Canal boat	W. O. Ray	102.84	97.70	1888	Orwell, Vt.	Burlington, Vt.
62759	do	W. R. Wheeler	105.66	105.66	1875	Baltimore, Md.	Albany, N. Y.
62421	do	W. S. Alden	66.35	66.35	1868	Dunhams Basin, N. Y.	Plattsburg, N. Y.
62886	Barge	W. W. Skiddy	200.73	190.70	1887	City Island, N. Y.	Bridgeport, Conn.
62923	Canal boat	W. W. Wimet	124.22	118.02	1888	Whitehall, N. Y.	Plattsburg, N. Y.
62874	do	W. G. C. Wood	118.40	118.40	1879	do	Do.
62918	do	W. Millard's Sons	117.84	111.95	1890	do	Do.
62919	do	W. S. and A. L. Rogers	106.51	101.19	1889	Mos-s Kill, N. Y.	Do.
62922	Barge	Waldo	163.89	163.89	1881	Jeffersonville, Ind.	Galveston, Tex.
62885	do	Walter Bailey	159.93	159.93	1883	Astoria, N. Y.	New York, N. Y.
62763	Canal boat	Walter Green	99.99	95.00	1875	Champlain, N. Y.	Plattsburg, N. Y.
62764	do	Walter Rochester	105.03	99.80	1875	Fort Miller, N. Y.	Do.
62287	Barge	Walter Sands	300.54	285.52	1864	Milton, N. Y.	New York, N. Y.
62858	do	Walter A. Sherman	519.55	493.58	1882	Buffalo, N. Y.	Ogdensburg, N. Y.
62927	Canal boat	Walter G. White	102.70	97.57	1891	Champlain, N. Y.	Plattsburg, N. Y.
62917	do	Walter J. Eaton	90.76	86.23	1890	do	Do.
62853	do	Walter N. Weeks	110.56	105.03	1881	Larrabee Point, Vt.	Do.
80085	Barge	Walter T. Klotz	76.56	72.74	1869	Esopus, N. Y.	New York, N. Y.
62949	do	Walton	457.65	457.65	1896	Elizabethport, N. J.	Do.
62869	Canal boat	Wanderer	104.99	99.75	1883	Fort Miller, N. Y.	Albany, N. Y.

¹ Formerly British bark Charles A. Hoord.

UNRIGGED MERCHANT VESSELS OF THE UNITED STATES—Continued.

Official No.	Class.	Name of vessel.	Gross tonnage.	Net tonnage.	When built.	Where built.	Home port (where permanent document issues).
62941	Barge	Wanderer	13.98	13.98	1892	Muscataine, Iowa	Rock Island, Ill.
62859	Canal boat	Warren Brown	106.75	101.41	1882	Fort Ann, N. Y.	Plattsburg, N. Y.
62474	do	Warwick	69.50	69.50	1869	Fort Miller, N. Y.	Do.
26474	Barge	Washington	1,801.05	1,751.72	1849	New York, N. Y.	Bath, Me.
62739	Canal boat	Washington A. George	111.34	111.34	1874	Whitehall, N. Y.	Plattsburg, N. Y.
62890	Barge	Watkins	163.92	155.73	1887	Elizabethport, N. J.	New York, N. Y.
62904	Canal boat	Waters	107.18	101.83	1886	Philadelphia, Pa.	Philadelphia, Pa.
62894	do	Waters W. Braman	113.32	107.66	1888	Watervliet, N. Y.	Albany, N. Y.
62937	Barge	Waul	230.94	230.94	1892	Lake Charles, La.	Galveston, Tex.
62947	do	Waunegan	58.94	58.94	1893	Oswego, N. Y.	Oswego, N. Y.
11145	do	Wave	117.56	111.69	1864	Hamburg, Pa.	Trenton, N. J.
62089	Canal boat	Wave	64.10	60.90	1866	Orwell, Vt.	Plattsburg, N. Y.
62887	Barge	Waverly	163.81	155.62	1887	Elizabethport, N. J.	New York, N. Y.
62915	do	Weehawken	144.00	136.80	1889	Brooklyn, N. Y.	Do.
81147	do	Wellgunde	322.88	306.74	1865	Sunderland, England	Do.
62816	Canal boat	Wellington Smith	128.16	128.16	1872	Lockport, N. Y.	Albany, N. Y.
62603	do	Wenona	128.51	128.51	1868	Ithaca, N. Y.	Do.
26064	Barge	Wenonah	644.43	569.52	1864	Baltimore, Md.	Baltimore, Md.
62892	Canal boat	Wesley Pettitt	109.11	103.66	1881	Schuyleraville, N. Y.	Albany, N. Y.
62882	Scow	West	80.21	76.20	1882	Brooklyn, N. Y.	New York, N. Y.
62883	Barge	West End	121.64	121.64	1887	Millbridge, Me.	Gloucester, Mass.
62884	do	Westernland	201.14	194.00	1887	Brooklyn, N. Y.	New York, N. Y.
15904	do	Westminster	18.57	9.28	1874	Fishers Landing, N. Y.	Cape Vincent, N. Y.
62891	do	Wheeler and Howes	255.29	249.33	1867	South Rondout, N. Y.	New York, N. Y.
62916	Canal boat	White Harrington	135.93	129.13	1879	Buffalo, N. Y.	Buffalo, N. Y.
62902	Barge	White Pine	54.38	51.67	1888	Brooklyn, N. Y.	New York, N. Y.
62943	do	White Rose	221.17	221.17	1887	do	Do.
62944	do	Whitestone	291.94	263.72	1893	Jersey City, N. J.	Do.
62903	do	Wilbur C.	129.22	122.76	1888	South Brooklyn, N. Y.	Do.
62905	Canal boat	Wild	107.21	101.85	1882	Chester, Pa.	Philadelphia, Pa.
62247	Barge	Wild Flower	18.96	18.66	1873	Detroit, Mich.	Detroit, Mich.
62889	do	Will	122.61	116.48	1888	Jersey City, N. J.	New York, N. Y.
62901	do	Will	180.02	171.02	1875	Brooklyn, N. Y.	Do.
62948	Canal boat	Will Higgins	75.27	71.51	1894	Glens Falls, N. Y.	Albany, N. Y.
62950	do	Will J. Clark	114.15	108.45	1892	Tonawanda, N. Y.	New York, N. Y.
62367	Barge	William Cole	115.28	109.52	1847	Athens, N. Y.	Do.
62932	do	William Donaldson	146.15	138.84	1888	Landingville, Pa.	Philadelphia, Pa.
62712	Canal boat	William Flinn	107.42	102.05	1873	Tlooderoga, N. Y.	Albany, N. Y.
62843	Barge	William Gordon	1,262.01	1,262.01	1879	Portsmouth, Ohio	St. Louis, Mo.
62900	Canal boat	Wm. Guindon	103.95	98.80	1888	Champlain, N. Y.	Plattsburg, N. Y.
62678	do	William Hannas	70.70	67.16	1871	Whitehall, N. Y.	Do.
62925	do	William Harris	99.61	94.63	1883	Fort Miller, N. Y.	Albany, N. Y.
62928	do	William Horre	98.49	93.57	1890	Fort Edward, N. Y.	Do.
62745	Barge	William Kemp	601.92	586.36	1875	Portland, Conn.	New York, N. Y.
62488	do	William Lewis	370.06	351.56	1867	New Baltimore, N. Y.	Albany, N. Y.
80000	do	William Mayo	98.98	94.04	1836	Coxsackie, N. Y.	New York, N. Y.
62848	Canal boat	Wm. McHenry	129.88	129.88	1880	Buffalo, N. Y.	Buffalo, N. Y.
26448	Barge	William Mazyck	75.62	71.84	1860	Smithtown, N. Y.	New York, N. Y.
62286	do	William Myers	267.65	254.27	1866	Brooklyn, N. Y.	Do.
62943	Canal boat	William Otts	129.70	123.22	1892	Phoenix, N. Y.	Buffalo, N. Y.
62914	do	William Powers	92.71	88.08	1889	Champlain, N. Y.	Plattsburg, N. Y.
62912	do	William Ryan	104.23	99.02	1889	Northumberland, N. Y.	Albany, N. Y.
62911	Barge	Wm. Shakespeare	118.72	118.72	1889	Jeffersonville, Ind.	New Orleans, La.
62845	Canal boat	William Singleton	118.56	112.63	1880	Fort Miller, N. Y.	Plattsburg, N. Y.
62895	do	William Sinnett	101.54	96.50	1888	Champlain, N. Y.	Do.
26541	Barge	William Tobin	64.61	61.38	1866	Brooklyn, N. Y.	New York, N. Y.
62861	Canal boat	William Turner	102.38	97.26	1880	Champlain, N. Y.	Albany, N. Y.
62942	do	William Worden	123.95	117.78	1878	Syracuse, N. Y.	Bridgeport, Conn.
62491	do	William Young	105.22	105.22	1861	Watkins, N. Y.	Albany, N. Y.
62744	do	William A. Ashley	98.26	93.35	1877	Fort Ann, N. Y.	Do.
62854	do	Wm. A. Crombie	113.48	107.81	1881	do	Burlington, Vt.
62072	do	William A. Lavalley	67.06	67.06	1864	Champlain, N. Y.	Plattsburg, N. Y.
26925	Lighter	William A. Newel	32.53	30.90	1870	Penngrove, N. J.	Candau, N. J.
62518	Barge	William A. Sumner	283.44	269.27	1866	East Albany, N. Y.	New York, N. Y.
62933	do	Wm. B. Kibbee	365.52	348.31	1892	New Baltimore, N. Y.	Albany, N. Y.
62844	do	William C. Egerton	466.31	466.31	1880	Brooklyn, N. Y.	New York, N. Y.
62847	do	William C. Ford	134.28	127.57	1880	do	Do.
62864	Canal boat	William E. Sheldon	129.68	123.20	1871	Lockport, N. Y.	Do.
62935	do	William E. Cleary	103.45	98.28	1892	Whitehall, N. Y.	Plattsburg, N. Y.
62890	Barge	Wm. H. Hooper	143.12	137.94	1882	Jersey City, N. J.	New York, N. Y.
62920	Canal boat	Wm. H. Knapp	142.12	135.02	1889	Albion, N. Y.	Buffalo, N. Y.
62774	do	William H. Matthews	88.27	83.86	1875	Fort Edward, N. Y.	Albany, N. Y.
62821	do	William H. Murray	110.23	110.23	1878	Whitehall, N. Y.	Plattsburg, N. Y.
62366	Barge	William H. McCleve	238.42	226.50	1868	New Baltimore, N. Y.	Albany, N. Y.
62278	do	William H. Morton	189.49	189.52	1854	Athens, N. Y.	New York, N. Y.
62930	Canal boat	William H. Rice	93.81	89.12	1880	Tonawanda, N. Y.	Plattsburg, N. Y.
62870	do	Wm. H. Timmans	101.79	96.71	1884	West Haven, Vt.	Do.
62519	Barge	William H. Vanderbilt	241.99	241.99	1871	New York, N. Y.	New York, N. Y.
62879	Canal boat	William H. Whitney	133.04	127.39	1881	Cleveland, Ohio	Buffalo, N. Y.

¹ Formerly German bark Wellgunde.² Formerly st. p. Lawrence Galge.

UNRIGGED MERCHANT VESSELS OF THE UNITED STATES—Continued.

Official No.	Class.	Name of vessel.	Gross tonnage.	Net tonnage.	When built.	Where built.	Home port (where permanent document issues).
62882	Barge	William J. Burlee	340.67	329.60	1888	Jersey City, N. J.	New York, N. Y.
62253	do	William J. Haskett	237.88	225.99	1863	Mariner Harbor, N. Y.	Do.
61921	Canal boat	William J. Howard	107.90	102.51	1890	Whitehall, N. Y.	Albany, N. Y.
62882	do	Wm. J. Morgan	135.83	129.14	1880	Buffalo, N. Y.	Buffalo, N. Y.
62924	do	Wm. J. Metallick	98.37	93.46	1891	West Troy, N. Y.	Albany, N. Y.
62910	do	Wm. N. Rogers	132.00	125.40	1880	Lockport, N. Y.	Buffalo, N. Y.
62946	do	William P. Murphy	111.07	105.52	1888	Buffalo, N. Y.	Oswego, N. Y.
62908	Barge	Wm. R. Carr	167.70	163.91	1887	Schuylkill Haven, Pa.	New York, N. Y.
62876	Canal boat	Wm. W. Beebe	138.02	131.12	1882	Lockport, N. Y.	Do.
62897	Barge	Wm. and Jos. Hagan	234.63	223.78	1875	Oster-Risder, Norway	Philadelphia, Pa.
62896	do	Williams and Peters	257.92	250.14	1887	South Rondout, N. Y.	New York, N. Y.
62945	do	Williamsburgh	277.94	277.94	1891	Jersey City, N. J.	Do.
62934	do	Willie	230.94	230.94	1892	Lake Charles, La.	Galveston, Tex.
62926	Canal boat	Willie H. Doherty	99.68	94.70	1891	Orwell, Vt.	Plattsburg, N. Y.
62857	do	Willie H. Kinney	101.52	96.45	1881	Whitehall, N. Y.	Do.
62458	do	Willis Swift	66.84	66.84	1869	Fort Ann, N. Y.	Do.
62893	do	Willis G. Fisher	100.38	95.37	1888	Whitehall, N. Y.	Do.
62865	do	Wilson Patterson	104.94	99.70	1883	Fort Ann, N. Y.	Do.
62931	Barge	Wilmington	363.91	355.24	1881	Brooklyn, N. Y.	New York, N. Y.
62908	Canal boat	Wilson	111.34	105.77	1889	Tuckerton, Pa.	Philadelphia, Pa.
62940	Barge	Wood	18.90	18.90	1891	Moline, Ill.	Rock Island, Ill.
62743	do	Wyandotte	201.47	191.98	1874	Wilmington, Del.	Perth Amboy, N. J.
62850	do	Wyetchie	620.91	609.00	1880	Portland, Oreg.	Portland, Oreg.
62741	do	Wyoming	277.99	264.10	1874	Rondout, N. Y.	New York, N. Y.
X.							
27007	Barge	Xebec	231.64	220.06	1873	Delanco, N. J.	Trenton, N. J.
Y.							
27523	Barge	Yankee Doodle	186.07	186.07	1853	Elizabethport, N. J.	New York, N. Y.
65056	do	Ymir	152.52	152.52	1895	Essex, Mass.	Gloucester, Mass.
65052	do	Yonkers	428.55	413.16	1887	Brooklyn, N. Y.	New York, N. Y.
65053	Canal boat	York	110.17	104.67	1886	Landingville, Pa.	Philadelphia, Pa.
65054	Barge	York	86.76	82.43	1891	Boston, Mass.	Portsmouth, N. H.
27595	do	Yosemite	105.81	100.52	1873	Damariscotta, Me.	New York, N. Y.
65029	do	Yosemite	151.42	1872	Bath, Me.	Bath, Me.
65050	do	Young Eagle	97.51	97.51	1876	Leclair, Iowa	St. Louis, Mo.
65045	Canal boat	Young Lawrence	122.00	122.00	1872	Landingville, Pa.	Albany, N. Y.
Z.							
66016	Canal boat	Zadia D. Eddy	108.57	108.57	1873	Fort Ann, N. Y.	Albany, N. Y.
66018	do	Zeb Raymond	95.73	90.95	1873	Fort Miller, N. Y.	Do.
66021	do	Zelia D. Lafayette	94.48	89.76	1885	Northumberland, N. Y.	Do.
66022	do	Zeus	106.26	100.95	1875	Chester, Pa.	Do.
28016	do	Zora	64.70	64.70	1867	Whitehall, N. Y.	Plattsburg, N. Y.
66025	Barge	Zulu	51.09	51.09	1896	Newburyport, Mass.	Newburyport, Mass.

¹ Formerly Norwegian bark Zephyr.

PART V.—GOVERNMENT VESSELS.

LIST

OF

VESSELS OF THE UNITED STATES NAVY.

1896.

LIST OF VESSELS OF THE UNITED STATES NAVY.

Name of vessel.	Displacement (normal coal supply).	Dimensions.			Built.			When.	Where.	By whom.	Material.	Propulsion.	Rig.	Indicated horsepower.	Speed.	Coal capacity (in bunkers).							
		Tonnage.	Length on load water line.	Extreme breadth.	Mean draft.	When.	Where.										By whom.	Material.	Propulsion.	Rig.	Indicated horsepower.	Speed.	Coal capacity (in bunkers).
First rate.																							
Indiana	10,288	4,328	348	0	69	3	24	0	1890-93	Philadelphia, Pa.	William Cramp & Sons.	Steel.	2 screws	Mil.m.	9,788	15.547	1,640.00						
Massachusetts	10,288	4,328	348	0	69	3	24	0	1890-93	do	do	do	do	Mil.m.	10,403	16.21	1,640.00						
New York	8,200	4,296	380	6 1/2	64	10	23	3 1/2	1890-93	do	do	do	do	do	17,401	21.00	1,200.00						
Columbia	7,375	3,776	412	0	58	2 1/2	22	2 1/2	1890-93	do	do	do	3 screws	Sch.	18,509	22.80	1,670.00						
Minneapolis	7,375	3,776	412	0	58	2 1/2	22	2 1/2	1891-93	do	do	do	do	do	20,892	23.07	1,670.00						
Maine	6,682	3,120	318	0	57	0	21	6	1888	New York, N. Y.	United States.	do	2 screws	Mil.m.	9,293	17.45	896.00						
Texas	6,315	3,179	301	4	64	1	22	6	1889	Norfolk, Va.	do	do	do	do	8,610	17.80	850.00						
Olympia	5,870	2,758	340	0	53	0 1/2	21	6	1890-93	San Francisco, Cal.	Union Iron Works	do	do	Sch.	17,313	21.69	1,169.66						
Oregon	10,288	4,445	348	0	69	3	24	0	1890-93	do	do	do	do	Mil.m.	9,000	15.00	1,594.00						
Brooklyn	9,271	4,400	400	6	64	8 1/2	24	0	1893-96	Philadelphia, Pa.	William Cramp & Sons.	do	do	do	16,000	20.00	1,753.00						
Princeton	6,060	1,870	289	6	60	1 1/2	18	0	1875	Chester, Pa.	John Roach	Iron	do	do	3,700	12.40	410.00						
Second rate.																							
Baltimore	4,413	2,163	327	6	48	7 1/2	19	6	1886-88	Philadelphia, Pa.	William Cramp & Sons.	Steel.	2 screws	Mil.m.	10,064	20.09	1,143.87						
Chicago	4,500	2,190	325	0	48	2	19	0	1883-85	Chester, Pa.	John Roach & Sons.	do	do	Sch.	9,000	18.00	831.94						
Philadelphia	4,324	2,191	327	6	48	7 1/2	19	2 1/2	1887-89	Philadelphia, Pa.	William Cramp & Sons.	do	do	do	8,815	19.67	1,085.60						
Monterey	4,084	1,102	258	0	59	0	14	10	1889-92	San Francisco, Cal.	Union Iron Works	do	do	Mil.m.	5,244	13.60	236.00						
Newark	4,098	2,073	310	0	49	2	18	9	1887-89	Philadelphia, Pa.	William Cramp & Sons.	do	do	Bark.	8,869	19.00	899.46						
San Francisco	4,098	1,963	310	0	49	2	18	0	1887-89	San Francisco, Cal.	Union Iron Works	do	do	Sch.	9,913	19.52	627.76						
Charleston	3,730	1,759	312	7	46	2	18	7	1886-88	do	do	do	do	Mil.m.	6,666	18.20	757.70						
Miantonomoh	3,990	1,276	259	6	55	10	14	6	1874-93	Chester, Pa.	John Roach and U. S.	Iron	do	do	1,426	10.56	260.00						
Amphitrite	3,990	1,276	259	6	55	10	14	6	1874	Wilmington, Del.	Harlan & Hollingsworth	do	do	do	1,600	12.00	250.00						
Monadnock	3,990	1,276	259	6	55	10	14	6	1874	Vallejo, Cal.	P. Burgess	do	do	do	3,000	14.50	250.00						
Terror	3,990	1,276	259	6	55	10	14	6	1874	Philadelphia, Pa.	William Cramp & Sons.	do	do	do	1,600	12.00	250.00						
Lancaster	3,250	2,120	235	8	46	0	19	2	1858	do	United States.	Wood	Screw	Ship.	1,000	9.60	326.00						
Atlanta	3,000	1,495	271	3	42	1 1/2	16	10	1883-85	Chester, Pa.	John Roach & Sons.	Steel.	do	Brig.	4,030	15.60	490.00						
Boston	3,000	1,445	271	3	42	1 1/2	16	10	1883-85	do	do	do	do	do	4,030	15.60	495.80						
Cincinnati	3,213	1,363	300	0	42	0	18	0	1890-94	New York, N. Y.	United States.	do	2 screws	Sch.	10,000	19.00	460.00						
Raleigh	3,213	1,363	300	0	42	0	18	0	1890-94	Norfolk, Va.	do	do	do	do	6,938	19.27	460.00						
Third rate.																							
Hartford	2,790	1,800	225	0	44	0	18	2	1858	Boston, Mass.	United States.	Wood	Screw	Bark.	2,000	12.00	286.00						
Katahdin	2,156	582	250	9	43	5	15	0	1891	Bath, Me.	Bath Iron Works.	Steel.	2 screws	None	5,068	16.11	192.70						
Ajax ¹	2,100	530	225	0	43	8	13	6	1862	Pittsburg, Pa.	Snowden & Mason.	Iron	Screw	do	340	5 to 6	140.00						
Canonius ¹	2,100	550	225	0	43	8	13	6	1862	Boston, Mass.	Harrison Loring	do	do	do	340	6.00	140.00						
Mabopac ¹	2,100	550	225	0	43	8	13	6	1862	Jersey City, N. J.	Z. & F. Secor	do	do	do	340	6.00	140.00						
Manhattan ¹	2,100	550	225	0	43	8	13	6	1862	do	Perine, Secor & Co.	do	do	do	340	6.00	140.00						
Wyandotte ¹	2,100	555	225	0	43	8	13	6	1862	Cincinnati, Ohio	Miles Greenwood.	do	do	do	340	6.00	140.00						
D. trait	2,089	844	257	0	37	0	14	7	1890-92	Baltimore, Md.	Columbian Iron Works.	Steel.	2 screws	Sch.	5,227	18.71	340.00						
Marblehead	2,089	844	257	0	37	0	14	7	1890-92	Boston, Mass.	City Point Works	do	do	do	5,451	18.44	340.00						
Montgomery	2,089	844	257	0	37	0	14	7	1890-92	Baltimore, Md.	Columbian Iron Works.	do	do	do	5,580	19.05	340.00						
Marion	1,900	910	*16	0	37	0	16	6	1871-75	Portsmouth, N. H.	United States.	Wood	Screw	Bark.	1,100	11.30	135.00						
Mohican	1,900	910	*218	6	37	0	16	6	1872-83	Mare Island, Cal.	do	do	do	do	1,100	10.60	162.00						
Comanche ¹	1,875	496	200	0	46	0	11	6	1862	Jersey City, N. J.	Donahue, Ryan & Secor.	Iron	do	None	340	5 to 6	140.00						
Catskill ¹	1,875	496	200	0	46	0	11	6	1863	Brooklyn, N. Y.	do	do	do	do	340	6.00	140.00						
Jason ¹	1,875	496	200	0	46	0	11	6	1862	Chester, Pa.	do	do	do	do	340	5 to 6	140.00						
Lehigh ¹	1,875	496	200	0	46	0	11	6	1863	do	do	do	do	do	340	5 to 6	140.00						
Montauk ¹	1,875	496	200	0	46	0	11	6	1862	Brooklyn, N. Y.	do	do	do	do	340	5 to 6	140.00						
Nahant ¹	1,875	496	200	0	46	0	11	6	1863	Boston, Mass.	do	do	do	do	340	5 to 6	140.00						
Nantucket ¹	1,875	496	200	0	46	0	11	6	1863	do	do	do	do	do	340	5 to 7	140.00						
Passaic ¹	1,875	496	200	0	46	0	11	6	1863	Brooklyn, N. Y.	do	do	do	do	340	5 to 6	140.00						
Bennington	1,710	688	230	0	36	0	14	0	1888-89	Chester, Pa.	N. F. Palmer, jr., & Co.	Steel.	2 screws	Sch.	3,436	17.50	403.00						
Concord	1,710	688	230	0	36	0	14	0	1888-89	do	do	do	do	do	3,405	16.80	401.00						
Yorktown	1,710	688	230	0	36	0	14	0	1887-88	Philadelphia, Pa.	William Cramp & Sons.	do	do	do	3,392	16.14	380.00						
Dolphin	1,486	885	240	0	32	0	14	3	1883-84	Chester, Pa.	John Roach	do	Screw	3 m. sch.	2,253	15.50	273.74						
Adams	1,375	615	*185	0	35	0	14	3	1874-76	Bost. n. Mass.	D. McKay and U. S.	Wood	do	Bark.	800	9.80	150.00						
Alliance	1,375	615	*185	0	35	0	14	3	1873-76	Norfolk, Va.	United States.	do	do	do	800	9.98	151.00						
Essex	1,375	615	*185	0	35	0	14	3	1874-76	Kittery, Me., and Boston, Mass.	D. McKay and U. S.	do	do	do	800	11.40	130.00						

¹ Low free-board monitor.

* Length between perpendiculars.

LIST OF VESSELS OF THE UNITED STATES NAVY—Continued.

Name of vessel.	Displacement (normal coal supply).	Dimensions.				Built.				Propulsion.	Rig.	Indicated horsepower.	Speed.	Coal capacity (in bunkers).	
		Tonnage.	Length on load waterline.		Extreme breadth.	Mean draft.	When.	Where.	By whom.						Material.
	Tons.	Ft.	In.	Ft.	In.	Ft.	In.								
Third rate—Cont'd.															
Enterprise.....	1,375	615	*185 0	35 0	14 3	1873-'76	Kittery, Me.	J. W. Griffiths and U. S.	Wood.	Screw	Bark..	800	11.40	130.00	
Monocacy.....	1,370	747	*255 0	35 0	9 0	1863	Baltimore, Md.	A. & W. Demmesd & Son.	Iron	Paddle..	Sch..	850	11.20	224.00	
Thetis.....	1,250	723	*166 0	30 3	18 0		Dundee, Scotland.	A. Stephen & Son.	Wood.	Screw	Bark..	530	7.55		
Castine.....	1,177	580	*204 0	32 1	12 0	1891-'92	Bath, Me.	Bath Iron Works.	Steel.	2 screws	Sch..	2,199	16.03	292.60	
Machias.....	1,177	580	*204 0	32 1	12 0	1891-'92	do	do	do	do	do	2,046	15.46	292.60	
Alert.....	1,020	541	*175 0	32 0	12 9	1873-'75	Choستر, Pa.	John Roach.	Iron	Screw	Bark..	500	10.00	190.00	
Ranger.....	1,020	541	*175 0	32 0	12 9	1873-'76	Wilmington, Del.	Harlan & Hollingsworth.	do	do	do	500	10.00	146.00	
Fourth rate.															
Vesuvius.....	929	410	*252 4	26 6	10 7	1887-'88	Philadelphia, Pa.	William Cramp & Sons.	Steel.	2 screws	None	3,795	21.42	152.20	
Yantic.....	900	401	*180 0	30 0	12 2	1894	do	United States.	Wood	Screw	Bark..	310	8.30	130.00	
Petrel.....	892	401	*176 3	31 0	11 7	1867	Baltimore, Md.	Columbia Iron Works.	Steel	do	Bkn	1,095	11.79	200.00	
Fern.....	840	449	*155 0	38 0	12 0	1871	New York, N. Y.	do	Wood	do	Sch			70.00	
Bancroft.....	839	510	*187 6	32 0	12 2	1891-'92	Elizabethport, N. J.	Moore & Sons.	Steel.	2 screws	Bkn	1,213	14.37	203.00	
Michigan.....	685	450	*163 3	27 1	9 0	1844	Erie, Pa.	United States.	Iron	Paddle..	do	365	10.50	125.00	
Pinta.....	550	306	*137 0	26 0	10 0	1865	Chester, Pa.	Reany, Son & Archbold.	do	Screw	Sch..	810	8.50	111.00	
Torpedo boats.															
Alarm.....	800	311	*158 6	28 0	10 6	1874	New York, N. Y.	United States.	Iron	Mallory.	None	600	10.00	40.50	
Ericsson.....	120	78	149 7	15 6	4 9	1891-'92	Dubuque, Iowa.	Iowa Iron Works.	Steel.	2 screws	do	1,800	24.00	35.40	
Cushing.....	105	66	138 9	14 3	4 10	1868-'69	Bristol, R. I.	Herreschoff Mfg. Co.	do	do	do	1,720	22.50	36.00	
Stiletto.....	81	88	6	11 0	8 0	1865	do	do	Wood	Screw	do	859	18.22		
Tugs.															
Fortune.....	450	306	*137 0	26 0	9 6	1865	Boston, Mass.	John Tetlow.	Iron	Screw	Sch..	340	10.00	80.00	
Leyden.....	450	306	*137 0	26 0	9 6	1866	do	James Tetlow.	do	do	do	340	10.00	80.00	
Nina.....	450	306	*137 0	26 0	9 6	1865	Chester, Pa.	Reany, Son & Archbold.	do	do	do	340	11.12	80.00	
Standish.....	450	306	*137 0	26 0	9 6	1865	Boston, Mass.	James Tetlow.	do	do	do	340	10.00	80.00	
Triton.....	212		*96 9	20 9	9 0	1868	Camden, N. J.	J. H. Dialogue.	do	do	None	300	13.00	45.00	
Iwana.....	192		*92 6	20 11	8 0	1891	Boston, Mass.	City Point Works.	Steel.	do	do	300	11.50	35.00	
Narceeta.....	192		*92 6	20 11	8 0	1891	do	do	do	do	do	300	11.80	35.00	
Wahnetta.....	192		*92 6	20 11	8 0	1891	do	do	do	do	do	300	11.50	35.00	
Rocket.....	187	127	*85 8	18 10	7 0	1863	do	Purchased.	Wood.	do	do	147	8.50		
Unadilla.....	345		*110 0	25 0	9 6	1894	Mare Island, Cal.	United States.	Steel.	do	Sch..	500	12.00	65.00	
Sailing ships.															
Monongahela.....	2,100	960	*223 0	38 0	16 6	1862	Philadelphia, Pa.	United States.	Wood.	Sails.	Ship..				
Constellation.....	1,186	1,236	*178 0	42 0	20 0	1834	Norfolk, Va.	do	do	do	do				
Jamestown.....	1,150	888	*163 6	36 0	16 0	1845	do	do	do	do	do				
Portsmouth.....	1,125	846	*153 0	38 3	16 6	1843	Portsmouth, N. H.	do	do	do	do				
Saratoga.....	1,025	757	*147 6	36 1	16 0	1842	do	do	do	do	do				
St. Marys.....	1,025	766	*150 0	37 6	15 6	1844	Washington, D. C.	do	do	do	do				
Receiving ships.															
Franklin.....	5,170	3,173	*265 9	54 3	24 3	1855-'65	Portsmouth, N. H.	United States.	Wood.	Screw	None				
Wabash.....	4,650	3,000	*262 7	51 4	23 0	1854	Philadelphia, Pa.	do	do	do	do				
Vermont.....	4,150	2,600	*196 3	53 0	25 6	1818	Boston, Mass.	do	do	None	do				
Independence.....	3,270	1,891	*189 0	51 6	21 6	1837	do	do	do	do	do				
Richmond.....	2,700	1,525	*225 0	42 6	17 4	1858	Norfolk, Va.	do	do	Screw	Ship..	692	9.50	265.00	
Unserviceable.															
Minnesota.....	4,700	3,000	*264 8	51 4	23 0	1855	Washington, D. C.	United States.	Wood.	Screw	None				
New Hampshire.....	4,150	2,600	*196 3	53 0	25 6	1818 & '63	Portsmouth, N. H.	do	do	Sails.	Ship..				
Pensacola.....	3,000	2,000	*230 8	44 6	18 7	1858-'62	Pensacola, Fla.	do	do	Screw	do	690	9.00	285.00	
Omaha.....	2,400		*250 6	38 0	16 6	1867-'69	Philadelphia, Pa.	do	do	do	Bark..	953	11.30		
Constitution.....	2,200		*175 0	45 0	20 0	1797	Boston, Mass.	do	do	None	None				
Swatara.....	1,900		*216 0	37 0	16 6	1872	New York, N. Y.	do	do	Screw	Bark..	680	10.10		
Iroquois.....	1,575		*198 10	33 10	15 8	1874-'76	do	do	do	do	do	1,202	10.07	128.00	
Nipico.....	1,375		*185 0	35 0	14 3	1873-'79	Washington, D. C.	do	do	do	do	839	10.70	121.00	
St. Louis.....	830	434	*126 6	32 8	15 6	1828	do	do	do	None	None				
Dale.....	676	820	*117 7	33 10	14 9	1839	Philadelphia, Pa.	do	do	do	do				

* Length between perpendiculars

LIST OF VESSELS OF THE UNITED STATES NAVY—Continued.

Name of vessel.	Displacement (normal coal supply).	Tonnage.	Dimensions.			Built.				Propulsion.	Rig.	Indicated horsepower.	Speed.	Coal capacity (in bunkers).
			Length on load water line.	Extreme breadth.	Mean draft.	When.	Where.	By whom.	Material.					
<i>Under construction.</i>	<i>Tons.</i>		<i>Ft. In.</i>	<i>Ft. In.</i>	<i>Ft. In.</i>								<i>Knots.</i>	<i>Tons.</i>
Kearsarge.....	11,520		368 0	72 5	23 6	1898-99	Newport News, Va.	Newport News Ship Building Co.	Steel.	2 screws	Mil. m.	10,000	10.00	1,210.00
Kentucky.....	11,520		368 0	72 5	23 6	1898-99	do	do	do	do	do	10,000	16.00	1,210.00
Battle ship No. 7.....	11,520		368 0	72 5	23 6	(†)	do	do	do	do	do	10,000	16.00	1,200.00
Battle ship No. 8.....	11,520		368 0	72 5	23 6	(†)	do	do	do	do	do	10,000	16.00	1,200.00
Battle ship No. 9.....	11,520		368 0	72 5	23 6	(†)	do	do	do	do	do	10,000	16.00	1,200.00
Iowa.....	11,410		360 0	72 2½	24 0	1894-96	Philadelphia, Pa.	William Cramp & Sons.	do	do	do	11,000	16.00	1,780.00
Nashville.....	1,371	976	220 0	38 3	11 0	1894-96	Newport News, Va.	Newport News Ship Building Co.	Steel.	do	Sch.	1,750	14.00	399.31
Wilmington.....	1,392	1,144	250 9	40 1½	9 0	1894-96	do	do	do	do	Mil. m.	1,600	13.00	279.73
Helena.....	1,392	1,144	250 9	40 1½	9 0	1894-96	do	do	do	do	do	1,600	13.00	279.73
Gunboat No. 10.....	1,001		168 0	36 0	12 0	1895-97	Elizabeth, N. J.	Lewis Nixon	Comp.	Screw	Bkn	850	12.00	236.00
Gunboat No. 11.....	1,000		168 0	36 0	12 0	1895-97	Bath, Me.	Bath Iron Works	do	do	do	850	12.00	236.00
Gunboat No. 12.....	1,000		168 0	36 0	12 0	1895-97	do	do	do	do	do	850	12.00	236.00
Gunboat No. 13.....	1,000		168 0	36 0	12 0	1895-97	Camden, N. J.	John H. Dialogue	do	do	do	850	12.00	236.00
Gunboat No. 14.....	1,000		174 0	34 0	12 0	1895-97	San Francisco, Cal.	Union Iron Works	Steel.	2 screws	Sch.	850	12.00	236.00
Gunboat No. 15.....	1,000		174 0	34 0	12 0	1895-97	do	do	do	do	do	850	12.00	236.00
Torpedo boat No. 3.....	142		160 0	16 0½	5 0	1895-96	Baltimore, Md.	Columbian Iron Works	do	do	None	2,000	24.50	42.00
Torpedo boat No. 4.....	142		160 0	16 0½	5 0	1895-96	do	do	do	do	do	2,000	24.50	42.00
Torpedo boat No. 5.....	142		160 0	16 0½	5 0	1895-96	do	do	do	do	do	2,000	24.50	42.00
Torpedo boat No. 6.....			175 0	17 0	5 6	1895-96	Bristol, R. I.	Herreshoff Mfg. Co.	do	do	do		27.50	60.00
Torpedo boat No. 7.....			175 0	17 0	5 6	1895-96	do	do	do	do	do		27.50	60.00
Torpedo boat No. 8.....	182		170 0	17 0	5 6	1895-97	Seattle, Wash.	Moran Bros. Co.	do	do	do	3,200	26.00	60.00
Torpedo boat No. 9.....	146		147 0	16 4½	4 7½	1897	Bath, Me.	Bath Iron Works	do	do	do	4,200	30.50	32.00
Torpedo boat No. 10.....	146		147 0	16 4½	4 7½	1897	do	do	do	do	do	4,200	30.50	32.00
Torpedo boat No. 11.....	273		210 0	20 4	6 0	1897	San Francisco, Cal.	Union Iron Works	do	do	do	5,600	30.00	
Torpedo boat No. 12.....	117		148 0	15 4	5 4	1897	Portland, Ore.	Wolf & Zwicker	do	do	do	1,750	22.50	
Torpedo boat No. 13.....	117		148 0	15 4	5 4	1897	do	do	do	do	do	1,750	22.50	
Torpedo boat No. 14.....	103		147 0	15 6	4 6	1897	Bristol, R. I.	Herreshoff Mfg. Co.	do	do	do	1,750	22.50	
Torpedo boat No. 15.....	46.5		100 0	12 6	3 6	1897	do	do	do	Screw	do	850	20.00	
Torpedo boat No. 16.....	46.5		100 0	12 6	3 6	1897	do	do	do	do	do	850	20.00	
Torpedo boat No. 17.....	65		101 6	12 6	4 3	1897	Philadelphia, Pa.	Chas. Hillman Co.	do	do	do	850	20.00	
Torpedo boat No. 18.....	65		101 6	12 6	4 3	1897	Baltimore, Md.	Columbian Iron Works	do	do	do	850	20.00	
Submarine torpedo boat.	168		*85 3	11 6		1895-96	do	do	do	2 screws	do	\$1,200	8.00	
Tugboat No. 5.....	225		96 9	21 0	8 6	1895	Norfolk, Va.	United States	do	Screw	do	400	12.00	32.00

* Length over all.
† Contract not yet awarded.

‡ Contractors, John P. Holland Torpedo Boat Co., New York, N. Y.
§ Indicated horsepower for 15 knots in light condition.

L I S T
OF
VESSELS OF THE QUARTERMASTER'S DEPARTMENT, UNITED STATES ARMY.

1 8 9 6.

371

LIST OF VESSELS OF THE QUARTERMASTER'S DEPARTMENT, UNITED STATES ARMY.

Name.	Class.	Tonnage.	Dimensions.	When built.	Where built.	Material.	Estimated cost or value.	Where employed.
Resolute ¹	Steam tug ...	70.30	Length over all, 87.35 feet; breadth of beam, 18.6 feet; depth of hold, 8 feet.	1875*.....	Philadelphia, Pa....	Wood ..	\$17,947.46	Boston Harbor, Mass.
Monroe.....	Steam launch	62.35	Length over all, 83 feet; breadth over all, 16.7 feet; depth of hold, 6 feet.	Nov.30, 1875†	New York, N. Y.....	do ...	15,200.00	Fort Adams, R. I.
Atlantic.....	Steam tug ...	60.31	Length over all, 83 feet; breadth over all, 18 feet; draft, loaded, 8 feet 9 inches.	1873‡.....	Boston, Mass.....	do ...	13,865.56	Governors Island, New York Harbor.
Thayer.....	Steam launch	32.36	Length over all, 65 feet; breadth of beam, 10.9 feet; depth, 4.9 feet.	Oct. 8, 1874†	New York, N. Y.....	do ...	7,200.00	Do.
Hamilton.....	do.....	37.68	Length over all, 72 feet; breadth of beam, 13.6 feet; depth of hold, 5.3 feet.	Feb. 1, 1875†	do.....	do ...	7,800.00	Davids Island, New York Harbor.
Ordnance ²	Propeller....	97.00	Length over all, 100 feet; breadth of beam, 19.6 feet; depth, 7 feet 5 inches.	Sept. 1, 1883†	Wilmington, Del....	do ...	27,750.00	New York Harbor, N. Y.
General McDowell.....	do.....	160.00	Length over all, 124 feet 9 inches; beam, molded, 23 feet; depth, 10 feet 6 inches.	Nov.17, 1886†	San Francisco, Cal..	Steel ...	56,150.00	San Francisco Harbor, Cal.
General Meigs.....	do.....	292.00§	Length over all, 132 feet; beam, 26 feet; depth, 10½.	May 11, 1892.	Camden, N. J.....	do ...	64,436.43	New York Harbor, N. Y.

¹ Formerly steamer John H. Starin No. 75769.
² Formerly U. S. Q. M. steamer General Wool.
^{*} Purchased in Philadelphia November 14, 1873.

† Built under contract.
‡ Purchased in Boston October 15, 1878.
§ Displacement.

L I S T
OF
VESSELS OF THE ENGINEER DEPARTMENT, UNITED STATES ARMY.

1 8 9 6.

**STATEMENT OF VESSELS BUILT OR PURCHASED BY THE GOVERNMENT AND EMPLOYED IN THE
ENGINEER DEPARTMENT ON JUNE 30, 1896.**

Name.	Class.	Ton- nage.	Dimensions.			When purchased or built.	Where purchased or built.	Material.	Estimated cost or value.	Where employed.
			Length.	Width.	Depth.					
Tourist	Propeller	48.00	75 0	18 0	7 0	Purchased, 1867.	New York, N. Y.	Wood	\$5,000.00	Boston Harbor, Mass.
U. S. Engineers	Naphtha launch	14.00	30 0	6 6	3 1	Purchased, 1893.	Morris Heights, N. Y.	do	1,500.00	Southern coast of Massa- chusetts and in Rhode Island and Connecticut.
General Warren	Steam launch	38.19	72 2	17 0	5 0	Purchased, 1888.	Peekskill, N. Y.	do	5,000.00	Do.
Surveyor ¹	Keel schooner	16.00	45 0	13 0	6 0	Purchased, 1872.	East Boston, Mass.	do	700.00	Do.
Engineer	Propeller	75.00	91 0	18 0	7 8	Built, 1876	New York, N. Y.	do	10,000.00	New York Harbor.
General A. A. Humphreys	do	50.00	71 6	16 0	7 0	Built, 1879-'80.	Tottenville, N. Y.	do	8,000.00	Do.
Ant ²	do	50.16	72 9½	16 9½	7 0	Purchased, 1889.	New York, N. Y.	do	7,000.00	Passaic River, N. J.
Gedney ³	Dredging steamer	751.54	156 6	36 6	15 6	Purchased, 1892.	do	do	70,000.00	New York Harbor.
Brenda ⁴	Schooner	39.19	61 4½	18 0	6 0	Purchased, 1885.	Boston, Mass.	do	5,000.00	Do.
Arcus	Tug	80.00	84 5	15 5	9 0	Built, 1889	New York, N. Y.	Iron	7,500.00	Do.
Nimrod ⁵	do	103.00	100 0	21 0	9 0	Purchased, 1890.	do	Wood	25,000.00	Do.
Mary ⁶	Propeller	27.98	63 0	14 6	6 4	Purchased, 1889.	do	do	5,000.00	Passaic River, N. J.
Daniel S. Lamont	Tug	206.00	100 0	22 0	12 6	Built, 1895	Camden, N. J.	Steel	40,000.00	Do.
Scout	do	150.00	96 0	20 0	11 5	Built, 1896	do	do	37,500.00	New York Harbor.
Active	Steam launch	12 to 13	42 0	8 6	4 0	Built, 1890	New York, N. Y.	Wood	2,000.00	Passaic River, N. J.
Alert	do	12 to 13	42 0	8 6	4 0	do	do	do	2,000.00	Do.
Lookout	Naphtha launch	1.00	26 0	4 6	2 6	Purchased, 1890	do	do	100.00	Do.
David Bushnell	Screw steamer	85.00	81 0	20 0	9 9	Built and purchased, 1885.	Brooklyn, N. Y.	Iron and wood.	5,200.00	Willetspoint, N. Y.
Raritan	Steam launch	10.00	45 0	8 0	3 6	Unknown	do	Wood	Worthless.	Do.
Runaway	Propeller	31.90	77 9½	12 7½	4 8½	Purchased, 1878.	New York, N. Y.	do	495.00	Do.
Dyne	Steam launch	28.40	45 9	12 6	5 9	Purchased, 1892.	Tottenville, N. Y.	do	4,340.00	Do.
Thelema	do	4.00	31 2	7 10	3 0	Built, 1888.	Erie, Pa.	do	800.00	Erie Harbor, Pa.
Delaware	Steamer	55.00	67 0	16 0	7 6	Purchased, 1894.	Wilmington Del.	Steel	13,000.00	Philadelphia Harbor.
Transit	Naphtha launch	3.50	30 0	7 0	2 4	Purchased, 1895	New York, N. Y.	Wood	1,800.00	Do.
Cadet	do	4.50	36 0	7 6	3 4	do	Philadelphia, Pa.	do	1,000.00	Delaware River and Bay.
Mermald	Steam yacht	33.00	70 0	12 0	6 0	Purchased, 1885	Thunlow, Pa.	Steel	1,000.00	Do.
Marion	Steam launch	3.00	31 0	6 6	2 8	Purchased, 1891.	Peekskill, N. Y.	Wood	400.00	Do.
Robert Leslie	Tug	80.00	98 0	25 0	10 0	Purchased, 1857.	Philadelphia, Pa.	Iron	8,000.00	Patuxent River, Md. (Va.
Bee	Stern-wheel	85.00	120 0	22 0	3 6	Built, 1881	Charleston, W. Va.	Wood	6,000.00	Grant Kanawha River, W.
Nat.	Steam launch	3.00	42 0	8 0	3 0	Purchased, 1891.	Baltimore, Md.	Iron	2,000.00	James River, Va.
C. B. Phillips	Tug	12.50	51 6	10 6	5 6	Built, 1883	do	Wood	3,500.00	Appomattox River, Va.
Lucerne	do	21.00	76 0	15 0	6 0	Built, 1886	do	do	9,000.00	Norfolk Harbor, Va.
Roanoke	Snag boat	99.49	93 0	24 0	4 10	Built, 1895	Petersburg, Va.	do	15,000.00	Roanoke River, Va.
Kato	Steam launch	33 0	7 8	3 0	Purchased, 1878	Philadelphia, Pa.	do	200.00	Potomac River and certain rivers on western shore of Chesapeake Bay.	
Neva ⁷	do	45.89	58 0	9 6	4 0	Purchased, 1890.	New York, N. Y.	do	3,000.00	Do.
James T. Easton	Tug	31.00	55 0	14 0	7 0	Purchased, 1873; rebuilt, 1891.	Baltimore, Md.; Wil- mington, N. C.	do	3,000.00	Cape Fear River, N. C. at and below Wilmington.
H. G. Wright ⁸	Snag boat	100.00	102 0	20 6	5 0	Built in 18'2; re- modeled, 1884; rebuilt, 1895.	Wilmington, N. C.	do	3,000.00	Cape Fear and Black rivers, N. C.
Elsie ⁹	Steam launch	4.90	46 6	10 6	6 0	Purchased, 1888; rebuilt, 1891.	Williamston, N. C.; Edwards Ferry, N. C.	do	250.00	Cape Fear River, N. C. at and below Wilmington.
General George Thom.	do	24.00	73 0	12 5	4 6	Built, 1893.	Washington, N. C.	do	1,800.00	Neuse, Pamlico, Tar, and Trent rivers, Ocracoke Inlet, Contentnea Creek, and Beaufort Harbor, N. C.
Daisy	Naphtha launch	3.49	30 0	6 5	3 0	Purchased, 1889.	New York, N. Y.	do	500.00	Near Beaufort, N. C.
Winyaw	do	4.00	30 0	6 0	3 5	Built, 1891.	Morris Heights, N. Y.	do	1,215.00	Winyaw Bay, S. C.
Albemarle	Suction dredge	72.00	60 0	24 0	5 0	Built, 1893	Washington, N. C.	do	2,500.00	Contentnea Creek and Trent and Neuse rivers, N. C.

¹ Formerly Q. M. st. a. Ordinance.
² Formerly No. 105897.
³ Formerly No. 110753, Reliance.

⁴ Formerly No. 2850.
⁵ Formerly No. 130483.
⁶ Formerly No. 91782.

⁷ Formerly No. 130451.
⁸ Converted from steam launch.

⁹ Formerly Nell.
^{*} Net.

VESSELS BUILT OR PURCHASED BY THE GOVERNMENT AND EMPLOYED IN THE ENGINEER DEPARTMENT JUNE 30, 1896—Continued.

Name.	Class.	Ton- nage.	Dimensions.			When purchased or built.	Where purchased or built.	Material.	Estimated cost or value.	Where employed.
			Length.	Width.	Depth.					
			Ft. In.	Ft. In.	Ft. In.					
Cape Fear.....	Suction dredge ...	203.84	131 3	29 0	12 0	Built, 1895	Philadelphia, Pa....	Wood....	\$51,000.00	Cape Fear River, N. C., at and below Wilmington.
Charleston.....	Pump dredge	400.00	122 6	30 0	12 0	Built, 1891	Brooklyn, N. Y.	do	42,047.00	Charleston Harbor, S. C.
Charleston No. 1...	Naphtha launch ..	2.00	30 0	6 6	5 0	Built, 1889	New York, N. Y.	do	1,036.00	Do.
Argonauta ¹	Tug	35.57	80 0	18 0	8 0	Purchased, 1890 ..	Camden, N. J.	Iron	9,842.00	Do.
Great Peedee No. 1.	Steam hoister.....	100.00	75 0	20 0	6 5	Built, 1896	Conway, S. C.	Wood....	3,225.00	Waterce River, S. C.
Little Peedee No. 1.	do	61.00	60 0	18 4	4 5	do	do	do	2,100.00	Great Peedee River, S. C.
Congaree No. 1 ² ..	do	61.84	70 0	17 0	6 0	Built, 1887	do	do	1,500.00	Laid up.
Waterce No. 1 ³ ..	do	90.00	80 0	18 0	5 0	Built, 1882; pur- chased and re- built, 1889 and 1896.	Charleston and Georgetown, S. C.	do	3,000.00	Waterce and Santee riv- ers, S. C.
Mingo No. 1.....	Steamboat	35.00	45 0	15 0	4 0	Built, 1895	Conway, S. C.	do	650.00	Estherville-Minim Creek Canal.
Waccamaw No. 1 ..	Steam launch	11.00	57 0	8 5	4 0	Built, 1890; re- built 1896.	Wilmington, N. C.; Conway, S. C.	do	3,573.00	Charleston district, S. C.
Santee No. 1.....	Steam-bucket dredge.	242.00	90 0	30 0	7 0	Purchased, 1892; rebuilt, 1893.	Georgetown and Conway, S. C.	do	12,943.00	Estherville-Minim Creek Canal.
Sharple	Steam launch	7.00	48 0	8 5	4 0	Built, 1894	Georgetown, S. C.	do	300.00	Charleston district, S. C.
Dredge No. 2.....	Dredge and snag boat.	20.00	45 0	18 0	4 5	Built, 1895	do	do	1,235.00	Estherville-Minim Creek Canal.
Angler ⁴	Steam launch	30.46	78 0	14 8	4 6	Built, 1880; pur- chased, 1886.	Tottenville, and New York, N. Y.	do	1,125.00	Savannah district, Ga.
Dandy Jim	do	4.00	29 0	4 0	2 5	Built, 1888; pur- chased, 1888.	Brooklyn and New York, N. Y.	do	125.00	Do.
Toccoa	Stern-wheel snag boat.	240.00	125 0	30 0	5 0	Built, 1889	Abbeville, Ga.	do	4,500.00	Savannah, Altamaha, Oco- nee, and Ocmulgee riv- ers, Ga.
Ocmulgee	do	150.00	100 0	24 0	5 0	Built, 1887	Lumber City, Ga.	do	1,125.00	Do.
Satilla	do	195.00	111 0	25 0	5 0	Built, 1892	Abbeville, Ga.	do	7,500.00	Do.
Suwanee	Stern-wheel steamer.	95.18	80 0	24 0	5 0	Built, 1889	Brantford, Fla.	do	8,000.00	Western Florida.
Myakka	Naphtha launch ..	2.84	25 0	6 5	2 5	Purchased, 1890 ..	New York, N. Y.	do	400.00	Do.
Ocklawaha	do	2.84	25 0	6 5	2 5	do	New York, N. Y.	do	300.00	Do.
Sarasota	do	11.25	35 0	9 0	Purchased, 1893 ..	do	do	3,000.00	Key West Harbor, Fla.
Wm. J. Twining ..	Stern-wheel snag boat.	210.00	155 0	30 0	4 0	Built, 1881	Mobile, Ala.	do	20,000.00	Alabama River, Ala.
John Mills ⁵	Stern-wheel tow- boat.	172.66	134 5	26 0	4 0	Purchased, 1895 ..	Louisville, Ky.	do	15,000.00	Do.
Chattahoochee....	Stern-wheel snag boat.	125.00	125 0	25 0	4 0	Built, 1886	Jeffersonville, Ind ..	do	2,000.00	Chattahoochee and Flint rivers, Ga., and Apalach- icola River, Fla.
Coosada ⁶	Stern-wheel tow- boat.	93.00	136 0	24 0	3 0	Purchased, 1892 ..	New Orleans, La.	do	7,200.00	Alabama River, Ala.
Choctawhatchee ..	Stern-wheel snag boat.	60.00	65 0	24 0	3 11	Built, 1889; al- tered, 1892.	Coney, Ga.	do	4,860.00	Choctawhatchee River, Fla. and Ala.
Leota	Stern-wheel tow- boat.	58.10	120 0	20 0	4 10	Purchased, 1892 ..	Gadsden, Ala.	do	8,000.00	Coosa River, Ga. and Ala.
Escambia	Stern-wheel snag boat.	60.00	90 0	24 0	3 6	Built, 1885; al- tered, 1893.	Montgomery, Ala.	do	5,400.00	Escambia and Conecuh riv- ers, Fla. and Ala.
Arrow	Naphtha launch	30 0	6 6	2 8	Purchased, 1892 ..	New York, N. Y.	do	1,800.00	Pensacola Harbor, Fla.
Flint	Stern-wheel snag boat.	102.00	95 0	24 8	4 0	Built, 1893-94 ...	Chattahoochee River	do	5,000.00	Chattahoochee and Flint rivers, Ga., and Apalach- icola River, Fla.
Maud ⁷	Propeller	64.43	94 9 $\frac{1}{2}$	17 0 $\frac{1}{2}$	5 4	Purchased, 1881; rebuilt, 1890.	Mobile, Ala.	do	13,000.00	Mobile Harbor, Ala.
Maggie ⁸	do	9.70	50 0	12 0	4 7	Purchased, 1894 ..	do	do	3,000.00	Do.
Sippy ⁹	Stern-wheel	59.06	114 5	21 5	3 8	Purchased, 1891 ..	do	do	4,800.00	Tombigbee River, Ala.
Pascagoula	Derrick boat with steam capstan.	50.00	82 0	25 0	4 0	Built, 1891	do	do	4,700.00	Pascagoula River, Miss.
Pearl	do	50.00	82 0	25 0	4 0	do	do	do	3,500.00	Pearl River, Miss.
Tombigbee	Stern-wheel	134.24	135 5	28 8	4 1	do	do	do	15,000.00	Tombigbee River, Ala.
Black Warrior....	Stern-wheel dredge and snag boat.	200.00	152 0	32 0	4 0	do	do	do	28,000.00	Warrior and Tombigbee rivers, Ala. and Miss.
Noxubee	Derrick and pile- driver boat with steam capstan.	50.00	80 0	26 0	4 0	do	do	do	3,000.00	Do.
Nellie	Naphtha launch ..	3.50	30 0	7 0	3 6	Purchased, 1892 ..	do	do	1,350.00	Do.
Demopolis	Derrick boat with steam capstan.	50.00	82 0	25 0	4 0	Built, 1891	do	do	4,000.00	Warrior River, Ala.
Vienna	Hand-power snag boat with steam capstan.	35.00	80 0	21 0	2 6	Built, 1890	Scranton, Miss	do	1,685.00	Do.
Bogue Chitto	Snag boat	48.00	82 0	22 0	3 0	Built, 1893	Pearl River, Miss	do	5,000.00	Bogue Chitto, La.

¹ Formerly No. 105603.² Formerly No. 91358, M. W. Garey.³ Formerly No. 115866, Samson.⁴ Formerly No. 135447, Emilie.⁵ Formerly No. 7185.⁶ Formerly No. 130217, New Haven.⁷ Formerly No. 120095, Florence Withersbee.⁸ Formerly No. 92510.⁹ Formerly No. 92232, Mary M.

VESSELS BUILT OR PURCHASED BY THE GOVERNMENT AND EMPLOYED IN THE ENGINEER DEPARTMENT JUNE 30, 1896—Continued.

Name.	Class.	Ton- nage.	Dimensions.			When purchased or built.	Where purchased or built.	Material.	Estimated cost or value.	Where employed.
			Length.	Width.	Depth.					
Susie	Naphtha launch ..	3.00	Ft. In.	Ft. In.	Ft. In.	Purchased, 1892.	Mobile, Ala.	Wood	\$500.00	Pearl River, Miss.
Mamie	do	3.25	30 0	6 0	2 7	do	do	do	1,000.00	Warrior and Tombigbee rivers, Ala. and Miss.
Gen'l C. B. Com- stock	Suction dredge ...	700.00	177 0	35 6	16 0	Built, 1895	Perth Amboy, N. J. .	do	95,000.00	Galveston, Tex.
Anna	Steam propeller ..	82.00	86 0	20 6	7 4	Built, 1894	Newburg, N. Y.	Steel	26,000.00	Do.
Dorothy	Steam launch	10.00	27 0	9 0	3 8	Purchased, 1893.	Chicago, Ill.	Wood	2,000.00	Do.
C. B. Reese	Snag boat	364.00	172 0	37 0	4 8	Built, 1879	Carondelet, Mo.	Iron	9,600.00	Pine Bluff, Ark.
Beauiegard	do	248.53	140 0	28 0	3 0	Built, 1894	Little Rock, Ark. .	Wood	14,000.00	Arkansas River, Ark.
Missouri	Hand snag boat ..	58.00	84 0	22 0	3 0	Built, 1881	St. Francis, Ark. .	Iron	2,000.00	St. Francis River, Ark.
Wichita	Snag boat	144.00	124 0	29 0	3 0	Built, 1881	Little Rock, Ark. .	Wood	6,400.00	Arkansas River, Ark. and Kansas.
Henry Sheldon	do	215.25	124 0	26 0	3 0	Built, 1894	do	do	8,000.00	White River, Ark.
Cleveland	Towboat	91.60	100 0	20 0	3 0	Purchased, 1889; rebuilt, 1894.	Fort Smith, Ark.; Little Rock, Ark. .	Steel	3,360.00	Arkansas River, Ark.
A. B. Johnson	Hand snag boat ..	58.00	84 0	22 0	3 0	Built, 1885	Little Rock, Ark. .	Wood	800.00	St. Francis River, Ark.
Lisette	Quarter boat	51.00	94 0	21 0	3 0	Built, 1884	do	do	320.00	Fort Smith, Ark.
Albany	do	32.00	76 0	20 0	3 0	Built, 1885	do	do	520.00	White River, Ark.
Greenwich	do	55.00	94 0	21 0	3 0	Built, 1890	Forsyth, Mo.	do	800.00	White River, Ark.
Yorktown	do	55.00	94 0	21 0	3 0	do	Little Rock, Ark. .	do	720.00	Pine Bluff, Ark.
Charleston	do	55.00	94 0	21 0	3 0	Built, 1892	do	do	1,600.00	Arkansas River, Ark.
Monterey	do	55.00	94 0	21 0	3 0	Built, 1893	do	do	1,760.00	Arkansas River, Ark.
Van Frank	Dredge boat	188.58	100 0	34 0	6 0	Built, 1896	Fort Smith, Ark. .	do	15,000.00	Arkansas River, Ark.
Riverside	Hand snag boat ..	58.00	84 0	22 0	3 0	Built, 1889	Riverside, Ark.	do	800.00	Current River, Ark.
O. G. Wagner	Stern-wheel snag boat.	248.30	130 5	36 0	4 10	Purchased, 1875.	South St. Louis, Mo.	Iron and steel.	20,000.00	Arkansas, Louisiana, Texas, and Mississippi.
Thos. B. Florence	do	*60.00	96 0	20 0	4 0	do	do	do	7,000.00	Do.
John R. Meigs	do	*330.00	172 0	38 0	5 0	Built, 1879	do	do	30,000.00	Do.
C. W. Howell	do	*275.00	146 0	36 0	5 4	Built, 1881	do	do	20,000.00	Do.
Columbia ¹	do	*75.00	116 0	24 0	3 0	Purchased, 1889.	Shreveport, La.	Wood	5,000.00	Do.
Harwood	Dredge	60.00	75 0	26 0	6 2	Built, 1887	Chattanooga, Tenn.	do	6,000.00	Tennessee River between Chattanooga, Tenn., and Decatur, Ala.
McPherson ²	Towboat	179.30	125 0	20 0	2 6	Built, 1888; pur- chased 1891.	do	do	4,000.00	Do.
Bucyrus	Dredge	200.00	81 0	38 0	6 0	Built, 1891	do	do	20,000.00	Muscle Shoals Canal be- tween Chatanooga and Bee Tree Shoals.
Colbert	Towboat	106.00	125 0	25 0	3 6	do	Jeffersonville, Ind. .	do	8,100.00	Tennessee River below Chattanooga.
Weitsel	do	170.00	120 0	22 0	3 6	Built, 1887; re- built, 1890-'93.	Chattanooga, Tenn.	do	4,500.00	Cumberland River.
Susette	do	55.00	110 0	22 0	2 9	Built, 1895	Gallatin, Tenn.	do	4,000.00	Do.
Stephen H. Long	do	32.00	86 0	18 0	2 6	Built, 1893	Chattanooga, Tenn.	do	3,500.00	Tennessee River.
Lookout	do	100.00	110 0	25 0	3 0	Built, 1896	Jeffersonville, Ind. .	do	9,000.00	Do.
John Phoenix	Tender	17.60	65 0	13 0	2 6	Built, 1893	Chattanooga, Tenn.	do	1,200.00	Cumberland River.
Wm. Preston Dixon	Stern-wheel snag boat.	150.00	139 8	32 0	5 0	Built, 1889-'90.	Jeffersonville, Ind. .	Compo- site.	15,000.00	Green and Barren rivers, Ky.
Gen'l O. M. Poe	Stern-wheel tow- boat.	150.00	145 7	34 0	4 7	Built, 1893	Cincinnati, Ohio ..	Wood	16,000.00	Kentucky River, Ky.
E. A. Woodruff	Snag boat	640.29	220 0	48 0	6 0	Built, 1875-'76.	Newport, Ky., and Pittsburg, Pa.	Iron	80,000.00	Ohio River.
Thomas Spear	Tug	165.42	86 0	16 10	10 0	Built, 1882; re- built, 1893.	Greenbay, Wis.	Wood	8,000.00	Toledo Harbor, Ohio.
Maumee	Dipper dredge ..	100 0	100 0	36 0	10 0	Purchased, 1893	Cleveland, Ohio ..	do	27,000.00	Toledo, Ohio.
Mascot	Steam launch	7.00	61 0	8 1	3 4	Built, 1893	Charleston, W. Va. .	Steel	3,000.00	Great Kanawha River, W. Va.
Edna	Launch	5.00	52 0	8 0	2 2	Purchased, 1892.	Cincinnati, Ohio ..	Wood	975.00	Ohio River.
Albatross	do	1.75	30 0	5 10	2 6	do	do	do	740.00	Monongahela River.
Nell	do	25 0	25 0	5 6	2 3	Built, 1893	Gloucester, N. J.	do	900.00	Ohio River.
Malta	Dredge boat	63 6	63 6	30 0	5 6	Built, 1887-'88.	Bucyrus, Ohio	do	9,000.00	Muskingum River, Ohio.
Vega	Steamboat	30.00	75 0	12 0	3 6	Built, 1881-'82; transferred to U. S., 1887.	Akron and McCon- nellsville, Ohio.	do	900.00	Do.
Ohio	Dredge boat	130.29	92 0	32 6	6 2	Built, 1879	St. Louis, Mo.	Iron	21,000.00	Ohio River.
Oswego	do	130.29	92 0	32 6	6 2	Built, 1883	do	do	19,000.00	Do.
Major Mackenzie	Towboat	80.00	124 6	27 5	2 10	Built, 1887; re- built, 1896.	Jeffersonville, Ind.; Louisville, Ky.	Wood	14,500.00	Louisville and Portland Canal.
Osseo	do	17.00	96 6	19 6	2 2	Purchased, 1881; rebuilt, 1892.	Hazleton, Ind.; Mt. Carmel, Ill.	do	5,000.00	Wabash and White rivers.
Hebe	do	112.50	75 0	15 0	4 0	Purchased, 1879.	St. Louis, Mo.	Iron	200.00	Kampsville Lock, Illinois River.
Enterprise	do	120.87	80 7	20 0	3 0	Built, 1882	Beardstown, Ill.	Wood	200.00	Do.

¹ Formerly No. 125676, Col. Hooker.² Formerly No. 157217, Dover.

* Approximate.

† Net.

VESSELS BUILT OR PURCHASED BY THE GOVERNMENT AND EMPLOYED IN THE ENGINEER DEPARTMENT JUNE 30, 1896—Continued.

Name.	Class.	Ton- nage.	Dimensions.			When purchased or built.	Where purchased or built.	Material.	Estimated cost or value.	Where employed.
			Length. Ft. In.	Width. Ft. In.	Depth. Ft. In.					
Maitland	Steam launch.....	8.50	30 0	7 0	4 0	Built, 1887	Chicago, Ill.	Wood.....	\$750.00	Chicago Harbor.
W. M. Childs	Motor launch.....	2.00	25 0	5 6	2 0	Purchased, 1895	Steinway, N. Y.	do	1,250.00	Kampsville, Ill.
Marion	Towboat.....	75.00	75 0	16 0	2 6	Built, 1895	Keokuk, Iowa	do	6,500.00	Milan, Ill.
General Reese	Steam launch.....	48 0	12 0	5 0	Built, 1876; re- built, 1882.....	New Orleans, La.	do	1,400.00	South Pass, Mississippi River.
Transit.....	Naphtha launch.....	30 0	6 6	2 5	Purchased, 1892.....	New York, N. Y.	do	1,500.00	Sabine Pass, Tex.
Stadia	do	30 0	6 6	2 0	Purchased, 1894.....	do	do	1,700.00	Calcasieu Lake, La.
General Barnard	Snag boat	500.00	215 0	37 0	5 0	Built, 1879	Jeffersonville, Ind	do	12,000.00	Mississippi River between Minneapolis and mouth of Missouri River.
J. G. Parké	Snag and tow boat	180.00	140 0	28 0	4 0	Built, 1882	do	do	4,500.00	Do.
Alert	Towboat	100.00	115 0	19 6	3 10	Purchased, 1881.....	Stillwater, Minn.	do	3,300.00	Do.
Fury	do	100.00	100 0	19 6	3 10	Built, 1881	Dubuque, Iowa	do	5,500.00	Do.
Vixen	do	100.00	100 0	19 6	3 10	do	do	do	8,000.00	Do.
Coal Bluff ¹	do	75.00	124 0	22 0	4 6	Purchased, 1880	Ohio River	do	4,300.00	Do.
Stella	do	15.00	60 0	12 0	3 0	Built, 1882	Keokuk, Iowa	do	3,500.00	Do.
Louise	do	15.00	65 0	12 0	3 0	do	do	do	2,700.00	Do.
Lucia	do	15.00	65 0	12 0	3 0	do	do	do	2,400.00	Do.
Ada	do	15.00	65 0	12 0	3 0	do	do	do	2,200.00	Do.
Iris	do	10.00	60 0	12 0	3 0	do	do	do	1,500.00	Do.
Emily	do	15.00	65 0	12 0	3 0	do	do	do	2,000.00	Do.
Elsie	do	15.00	65 0	12 0	3 0	Built, 1889	Jeffersonville, Ind	Steel	2,200.00	Do.
Ruth	do	35.06	75 0	17 0	3 0	Built, 1895	Keokuk, Iowa	Wood	5,000.00	Do.
Beesie	do	5.00	45 0	8 0	2 5	Built, 1878	St. Louis, Mo	do	Nothing.	Do.
Edith	do	2.50	21 0	5 6	3 0	Purchased, 1892	Quincy, Ill	do	400.00	Do.
Florence	do	2.50	19 4	4 0	3 0	do	La Crosse, Wis	do	100.00	Do.
Dart	do	3.50	21 3	5 0	3 0	Purchased, 1893	Toledo, Ohio	do	75.00	Do.
Mac	do	35.06	73 0	16 0	3 0	do	Rock Island, Ill	do	2,300.00	Do.
Mrs	do	3.50	21 3	5 6	3 0	do	Chicago, Ill	do	500.00	Do.
H. G. Wright	Snag boat	800.00	190 0	62 0	8 0	Built, 1880	St. Louis, Mo	Iron	140,000.00	Mississippi River between mouth of Missouri River and New Orleans.
J. N. Macomb	do	800.00	176 9	62 0	7 0	Built, 1874	Covington, Ky.	do	112,000.00	Do.
Gen. Gillmore	Towboat	125.00	143 0	28 0	4 0	Purchased, 1883.....	Jeffersonville, Ind	Wood	15,369.92	Mississippi River between mouth of Missouri and Ohio rivers.
Gen. T. L. Casey	do	127.00	143 0	28 0	4 0	Built, 1894	do	do	22,909.59	Do.
Gen. H. L. Abbot	do	250.00	170 0	32 0	5 0	Built, 1895	do	do	39,166.22	Do.
No. 1	Stern-wheel steam launch.....	11.00	49 11	10 6	2 2	Built, 1891	St. Louis, Mo	do	2,070.00	Do.
No. 2	do	11.00	49 11	10 6	2 2	do	do	do	2,070.00	Do.
No. 3	Stern-wheel steam tender.....	37.00	81 0	18 0	3 3	Built, 1893	Jeffersonville, Ind	do	4,525.00	Do.
No. 4	do	37.00	81 0	18 0	3 3	do	do	do	4,525.00	Do.
No. 5	do	37.00	81 0	18 0	3 3	Built, 1894	do	do	4,525.00	Do.
No. 6	do	16.00	55 0	13 0	3 2	do	do	do	4,250.00	Do.
No. 7	do	16.00	55 0	13 0	3 2	do	do	do	4,200.00	Do.
Col. Graham	Tug	47.50	75 4	16 3	8 0	Purchased, 1870; rebuilt, 1891.....	Milwaukee, Wis.; St. Joseph, Mich.	do	8,000.00	East shore Lake Michigan.
Gen. Gillmore	do	47.27	71 0	17 2	7 0	Built and pur- chased, 1889.....	Chicago, Ill	Iron and wood.....	5,000.00	Do.
Gen. Hancock	Survey steamer.....	123.66	96 6	17 0	7 6	Built, 1890	Saugatuck, Mich	Wood	7,000.00	East shore Lake Michigan; west shore Lake Huron.
Gen. Williams ²	Tug	104.64	98 0	19 4	9 3	Purchased, 1891.....	Manistee, Mich	do	10,000.00	East shore Lake Michigan.
Sand Beach	Steam launch.....	14.41	56 4	10 0	5 6	Built, 1866; re- built, 1892.....	Buffalo, N. Y.; De- troit, Mich.	Iron	5,000.00	Sand Beach, Mich.
Fox ³	Tug	68.00	100 0	18 0	3 9	Built, 1880; re- built, 1892.....	Portage and Osh- kosh, Wis.	Wood	6,000.00	Fox River, Wis.
Bocobel	do	52.00	74 6	17 0	3 9	Built, 1880	Portage, Wis.	do	2,000.00	Do.
Gen. G. K. Warren	do	24.00	69 0	13 6	4 4	Built, 1891	Oshkosh, Wis.	do	6,000.00	Do.
Lorena	do	17.00	62 3	17 6	8 0	Purchased, 1886; rebuilt, 1893.....	Chicago, Ill.; She- boygan, Wis.	do	4,000.00	Sturgeon Bay, Wis.
Ogama	Steamboat.....	80.00	112 6	22 3	3 3	Built, 1887	Grand Forks, N. Dak	do	7,000.00	Red River of the North.
Spark	Launch.....	5.00	26 0	5 0	3 0	Purchased, 1884.....	Hastings, Minn.	do	5.00	Reservoirs headwaters Mississippi River.
Tangent	Steam launch.....	*8.00	41 0	8 0	4 6	Purchased, 1889.....	Chicago, Ill	do	900.00	Duluth, Minn., Superior, Wis., and head of Lake Superior.
Seizer	Stern-wheel snag boat.....	150.00	136 6	34 0	4 8	Built, 1881	Stockton, Cal	do	25,000.00	Sacramento, Feather, San Joaquin, and Moke- lumna rivers, Cal.
Yosemite ⁴	Steam launch.....	10.00	45 0	12 0	4 0	Purchased, 1893.....	San Francisco, Cal	do	3,000.00	Lime Point and San Fran- cisco, Cal.
Gen. H. G. Wright	Tug	44.42	65 0	15 0	7 6	Purchased, 1881.....	do	do	3,000.00	Out of commission.

¹ Formerly No. 125587.² Formerly No. 126267, Charles Williams.³ Formerly Dekorra.⁴ Formerly No. 157335, Dora.

* Estimated.

VESSELS BUILT OR PURCHASED BY THE GOVERNMENT AND EMPLOYED IN THE ENGINEER DEPARTMENT JUNE 30, 1896—Continued.

Name.	Class.	Ton- nage.	Dimensions.			When purchased or built.	Where purchased or built.	Material.	Estimated cost or value.	Where employed.
			Length.	Width.	Depth.					
Skagit.....	Snag boat.....	190.00	<i>Ft. In.</i> 110 8	<i>Ft. In.</i> 31 0	<i>Ft. In.</i> 4 6	Built, 1888.....	Port Madison, Wash.	Wood...	\$5,000.00	Rivers of Puget Sound.
Margaretta.....	Naphtha launch.....		21 0	5 6	2 8 $\frac{1}{2}$	Purchased, 1892.	Tacoma, Wash.....	do.....	750.00	Out of commission.
Cascades.....	Stern-wheel tow- boat.	227.52	160 0	28 6	6 0	Built, 1882.....	Portland, Oreg.....	do.....	8,000.00	Do.
George H. Mendell.	Tug.....	90.08	90 6	18 0	7 0	Built, 1889.....	do.....	do.....	10,000.00	Do.
Corvallis.....	Snag boat.....	90.31	114 0	23 6	3 9	Built, 1877; re- built, 1891.	do.....	do.....		Wrecked in Upper Willa- mette River.
Robt. T. Lincoln...	Tug.....	33.00	76 0	15 0	5 0	Built, 1881.....	do.....	do.....	2,000.00	Out of commission.
Willamette.....	Snag boat.....	220.17	162 0	33 0	6 6	Built, 1888.....	do.....	do.....	2,000.00	Do.
William S. Ladd...	Steam hydraulic dredge boat.	700.00	143 6	38 4	12 0	Built, 1893.....	do.....	do.....	45,000.00	Do.

L I S T
OF
VESSELS OF THE MISSISSIPPI AND MISSOURI RIVER COMMISSIONS.

1 8 9 6 .

STATEMENT OF VESSELS BUILT OR PURCHASED BY THE GOVERNMENT AND EMPLOYED BY THE MISSISSIPPI RIVER COMMISSION ON JUNE 30, 1896.

Name.	Class.	Tonnage.	Dimensions.			When purchased or built.	Where purchased or built.	Material.	Estimated cost or value.	Where employed.
			Length	Width.	Depth.					
Patrol ¹	Towboat.....	146.00	<i>Ft. In.</i> 130 8	<i>Ft. In.</i> 29 0	<i>Ft. In.</i> 4 9	Purchased, 1883; rebuilt, 1895.	Pittsburg, Pa.....	Wood.....	\$14,000.00	Mississippi River, general service.
Mississippi.....	do.....	390.14	174 0	32 0	6 0	Partly purchased and partly built in 1882.	St. Louis, Mo.....	Iron.....	47,500.00	Do.
Search ²	Steamer.....	149.80	120 5	22 2	4 0	Purchased, 1895	Evansville, Ind.....	Wood.....	8,000.00	Do.
Minnesota ³	Towboat.....	381.63	176 5	29 9	5 4	Purchased, 1884.	Jeffersonville, Ind.....	do.....	20,000.00	Do.
Titan.....	do.....	210.25	142 0	27 0	6 0	Built, 1889.....	Madison, Ind.....	do.....	10,000.00	Mississippi River, 1st and 2d districts.
H. M. Graham ⁴	do.....	102.93	118 0	21 0	3 6	Purchased, 1884.	Pittsburg, Pa.....	do.....	3,000.00	Do.
Itasca.....	do.....	45.27	76 0	15 0	5 0	Built, 1882.....	Carondelet, Mo.....	Iron.....	6,240.00	Do.
H. L. Abbot.....	Steamboat.....	Nominal.	81 0	12 0	4 0	Built, 1887.....	do.....	Wood.....	2,960.00	Do.
Fama Etheridge ⁵	Towboat.....	188.45	128 0	26 1	5 0	Purchased, 1882.	Jeffersonville, Ind.....	do.....	6,500.00	Mississippi River, 3d dist.
Oscola ⁶	do.....	152.00	130 0	24 0	4 6	Built and purchased, 1883.	do.....	do.....	5,000.00	Do.
Vidalia ⁷	do.....	142.34	127 0	23 0	4 6	Built and purchased, 1882.	do.....	do.....	5,400.00	Mississippi River, general service.
Parker ⁸	Tug.....	23.73	65 0	16 4	7 2	Built, 1885; purchased, 1890.	St. Louis, Mo.....	do.....	4,000.00	Mississippi River, 3d dist.
Vedette ⁹	Towboat.....	125.44	118 2	23 8	3 7	Purchased, 1887.	do.....	do.....	3,000.00	Do.
Meter.....	Steam survey boat.	39.00	85 0	17 0	3 6	Built and purchased, 1884.	Jeffersonville, Ind.....	do.....	2,500.00	Do.
Ruby.....	Steam launch.....	49.00	77 0	16 11	3 4	Built, 1883.....	St. Louis, Mo.....	do.....	2,500.00	Mississippi River, 4th dist.
General Comstock ¹⁰	Tug.....	57.00	76 0	16 0	7 0	Purchased, 1887.....	Paducah, Ky.....	do.....	6,000.00	Do.
Tulda ¹¹	do.....	30.15	71 6	14 0	5 6	Purchased, 1883.	Memphis, Tenn.....	do.....	5,500.00	Do.
Alaska ¹²	Steam launch.....	21.00	60 6	8 5	3 5	do.....	New Orleans, La.....	Iron.....	300.00	Do.
Launch No. 5.....	do.....	Nominal.	45 0	8 0	4 6	Built, 1884.....	Dubuque, Iowa.....	do.....	400.00	Do.
Lorus.....	do.....	Nominal.	30 6	7 8	Built, 1890.....	Chicago, Ill.....	Wood.....	150.00	Do.
The Ram.....	Hydraulic dredge.	300	95 0	27 0	7 6	Built, 1894.....	Jeffersonville, Ind.....	do.....	60,000.00	Do.

¹ Formerly No. 150299.
² Formerly No. 96235, H. D. Munson.
³ Formerly No. 91599.

⁴ Formerly No. 95584.
⁵ Formerly No. 135552.
⁶ Formerly No. 155085.

⁷ Formerly No. 126037, Charlie De Pauw.
⁸ Formerly No. 150448.
⁹ Formerly No. 85821, Gondola.

¹⁰ Formerly No. 78556, John Orm No. 2.
¹¹ Formerly No. 145260.
¹² Formerly No. 106004.

STATEMENT OF VESSELS BUILT OR PURCHASED BY THE GOVERNMENT AND EMPLOYED BY THE MISSOURI RIVER COMMISSION ON JUNE 30, 1896.

Name.	Class.	Tonnage.	Dimensions.			When purchased or built.	Where purchased or built.	Material.	Estimated cost or value.	Where employed.
			Length.	Width.	Depth.					
C. R. Suter.....	Side-wheel snag boat.	510.00	Ft. In. 157 0	Ft. In. 52 0	Ft. In. 7 0	Built, 1888.....	Pittsburg, Pa.....	Steel and iron.	\$100,000.00	Missouri River.
Thetis.....	Tug.....	30.00	74 8	15 4	4 0	Built, 1894.....	Gasconade, Mo.....	Wood.....	3,325.00	Do.
Doris.....	do.....	28.00	76 8	13 4	3 10 $\frac{1}{2}$	Built, 1893.....	Ewings Landing, Mo.	do.....	2,850.00	Do.
Sabrina.....	do.....	30.00	83 0	13 0	4 5 $\frac{1}{2}$	Built, 1880.....	do.....	Iron.....	1,900.00	Do.
Melusina.....	do.....	30.00	83 0	13 0	4 5 $\frac{1}{2}$	Built, 1881.....	do.....	do.....	1,900.00	Do.
Atalanta.....	Steam tender.....	45.00	91 4	18 4	4 0	Built, 1894.....	Gasconade, Mo.....	Wood.....	9,500.00	Do.
Arethusa.....	do.....	45.00	91 4	18 4	4 0	do.....	do.....	do.....	9,500.00	Do.
Wm. Stone ¹	Towboat.....	174.00	136 2	25 6	4 9	Purchased, 1883.....	Pittsburg, Pa.....	do.....	1,000.00	Do.
Alert ²	do.....	159.00	132 1 $\frac{1}{2}$	24 0	4 5	Purchased, 1886.....	Jeffersonville, Ind.....	do.....	3,000.00	Do.
Golden Gate ³	do.....	142.17	131 4	30 0	5 0	Purchased, 1895.....	Memphis, Tenn.....	do.....	7,200.00	Do.
Josephine ⁴	Stern-wheel steamboat.	330.00	182 0	31 0	4 0	Purchased, 1885.....	Bismarok, N. Dak.....	do.....	10,000.00	Upper Missouri River.
Jonie.....	Stern-wheel steam launch.	* 30.00	50 0	10 0	2 0	Built, 1891.....	Rowes Landing, Mont.	do.....	1,000.00	Do.
James B. McPherson.	Stern-wheel snag boat.	340.00	170 0	36 0	5 6	Purchased, 1891.....	Dubuque, Iowa.....	Steel.....	45,500.00	Do.
Mandan.....	do.....	150.00	188 0	24 0	4 6	Purchased, 1891; altered, 1893.	St. Louis, Mo.; Yankton, S. Dak.	do.....	26,500.00	Do.

¹ Formerly No. 80947.

² Formerly No. 106398.

³ Formerly No. 85535.

⁴ Formerly No. 75540.

* Under.

L I S T
OF
VESSELS OF THE UNITED STATES REVENUE-CUTTER SERVICE.

1 8 9 6.

LIST OF VESSELS OF THE UNITED STATES REVENUE-CUTTER SERVICE.

Arranged in the alphabetical order of their signal letters, and showing, with respect to each vessel, name, description, rate, armament, tonnage, station, when and where built, and complement of officers and men.

Signal letters.	Name.	Description.	Rate.	Guns.	Tons.	When built, purchased, etc.	Where built, purchased, etc.	Station.	Complement.	
									Officers.	Men.
G. V. B. F.	Alexander Hamilton	Steamer, propeller	2d class	3	223	1871	Buffalo, N. Y.	Philadelphia, Pa.	7	33
G. V. B. H.	Alexander J. Dallas	do	do	3	179	1874	Portland, Me.	Portland, Me.	7	33
G. V. B. J.	Andrew Johnson	Steamer, side-wheeler	1st class	3	499	1865	Buffalo, N. Y.	Milwaukee, Wis.	7	33
G. V. B. K.	Commodore Perry	Steamer, propeller	2d class	2	282	1884	do	New York, N. Y.	7	33
G. V. B. M.	George S. Boutwell	do	do	2	151	1873	do	Savannah, Ga.	7	31
G. V. B. N.	Hannibal Hamlin	do	3d class	65	1866	1866	Boston, Mass.	Boston, Mass.	2	8
G. V. B. Q.	James Guthrie	do	do	98	1895	1895	Baltimore, Md.	Baltimore, Md.	2	8
G. V. B. S.	Galveston	do	1st class	3	416	1891	do	Galveston, Tex.	7	34
G. V. B. T.	John F. Hartley	do	3d class	23	1875	1875	San Francisco, Cal.	San Francisco, Cal.	2	8
G. V. B. W.	Levi Woodbury	do	1st class	4	330	1864	Philadelphia, Pa.	Eastport, Me.	7	35
G. V. C. B.	Louis McLane	Steamer, side-wheeler	do	2	315	1865	Transferred from Navy.	Key West, Fla.	7	31
G. V. C. D.	Manhattan	Steamer, propeller	2d class	1	117	1873	Chester, Pa.	Special duty, N. Y.	5	14
G. V. C. H.	Oliver Wolcott	do	do	2	199	1873	San Francisco, Cal.	San Diego, Cal.	7	31
G. V. C. J.	Peter G. Washington	do	3d class	77	1865	1865	Transferred from Navy.	Philadelphia, Pa.	2	8
G. V. C. L.	Richard Rush	do	1st class	3	300	1885	Port Blak-ley, Wash.	San Francisco, Cal.	8	33
G. V. C. M.	Samuel Dexter	do	2d class	2	188	1874	Boston, Mass.	Boston, Mass.	7	33
G. V. C. P.	Schuyler Colfax	Steamer, side-wheeler	1st class	3	369	1871	Camden, N. J.	Wilmington, N. C.	7	33
G. V. C. R.	Thomas Corwin	Steamer, propeller	2d class	3	213	1876	Portland, Oreg.	Cruise to Ala-ka	8	33
G. V. C. T.	U. S. Grant	do	do	4	263	1871	Wilmington, Del.	Port Townsend, Wash	7	33
G. V. C. W.	Frank Sperry	Sloop	do	7	7	1891	Bayshore, N. Y.	Patchogue, N. Y.	1	2
G. V. D. B.	William E. Chandler	Steamer, propeller	3d class	1	95	1866	Transferred from Navy.	New York, N. Y.	2	8
G. V. D. C.	William H. Crawford	Steamer, side-wheeler	2d class	2	265	1865	do	Baltimore, Md.	7	31
G. V. D. E.	William H. Seward	do	do	1	184	1873	Philadelphia, Pa.	Shieldsboro, Miss.	7	25
G. V. D. F.	Wm. P. Fessenden	do	1st class	4	330	1883	Buffalo, N. Y.	Detroit, Mich.	7	33
G. V. D. J.	Salmon P. Chase	Bark	do	2	142	1878	Philadelphia, Pa.	Practice cruise.	4	33
G. V. D. K.	Walter Forward	Steamer, propeller	2d class	2	267	1882	Wilmington, Del.	Mobile, Ala.	7	31
G. V. D. L.	Charles B. Penrose	Steam launch	do	18	1883	1883	Tottenville, N. Y.	Pensacola, Fla.	1	3
G. V. D. M.	Bear	Steamer, propeller	1st class	4	703	1885	Transferred from Navy.	On cruise to Arctic	8	43
G. V. D. N.	Lot M. Morrill	do	2d class	1	288	1889	Wilmington, Del.	Charleston, S. C.	7	31
G. V. D. P.	Winona	do	1st class	1	321	1890	do	Newbern, N. C.	7	31
G. V. D. Q.	Hudson	do	3d class	128	1893	1893	Camden, N. J.	New York, N. Y.	2	9
G. V. D. R.	Calumet	do	do	123	1894	1894	Buffalo, N. Y.	Chicago Ill.	2	9
G. V. D. S.	Wm. E. Smith ¹	do	do	133	1887	1887	New Orleans, La.	New Orleans, La.	2	9
G. V. D. T.	William Windom	Steamer, propeller	1st class	3	450	1896	Dubuque, Iowa	Baltimore, Md.	7	34
.....	Tybee	Steam launch	3d class	28	1895	1895	Camden, N. J.	Savannah, Ga.	1	5
.....	Scout	Steam launch	do	1	21	1896	Port Townsend, Wash.	Port Townsend, Wash	1	5
.....	Guard	do	do	1	21	1896	do	do	1	5

¹ Formerly No. 85753.

LIST OF VESSELS OF THE UNITED STATES REVENUE-CUTTER SERVICE.

Geographically arranged in the order of their stations and cruising grounds, and giving signal letters, name, and description of each vessel.

Signal letters.	Name.	Description.	Station.	Cruising grounds.
G. V. B. W.	Levi Woodbury	Steamer, propeller	Portland, Me	From St. Croix River to Cape Ann, Mass.
G. V. B. H.	Alexander J. Dallas	do	Boston, Mass	From Portsmouth, N. H., to Vineyard Haven, Mass.
G. V. B. N.	Hannibal Hamlin	do	do	On harbor duty.
G. V. C. M.	Samuel Dexter	do	New Bedford, Mass.	From Edgartown and Nantucket shoals through Long Island Sound to Whitestone, N. Y.
G. V. C. D.	Manhattan	do	New York, N. Y.	On harbor duty, enforcing anchorage laws.
G. V. D. B.	William E. Chandler	do	do	On harbor duty, New York.
G. V. D. Q.	Hudson	do	do	do.
G. V. C. W.	Frank Sperry	Sloop	Patchogue, N. Y.	Inside waters south coast Long Island; also special duty assisting Life-Saving Service.
G. V. B. F.	Alexander Hamilton	Steamer, propeller	Philadelphia, Pa.	From Great Egg Harbor to Bodie Island, including Delaware River and Bay.
G. V. C. J.	Peter G. Washington	do	do	On harbor duty, Philadelphia, Pa.
G. V. D. T.	William Windom	do	Baltimore, Md	Waters of Chesapeake Bay and Potomac River.
G. V. D. C.	William H. Crawford	Steamer, side-wheeler	do	Do.
G. V. B. Q.	James Guthrie	Steamer, propeller	do	On harbor duty, Baltimore, Md.
G. V. D. P.	Winona	do	Newbern, N. C.	Waters of Pamlico and Albemarle sounds.
G. V. C. P.	Schuyler Colfax	Steamer, side-wheeler	Wilmington, N. C.	From Cape Lookout, N. C., to Georgetown, S. C.
G. V. D. N.	Lot M. Morrill	Steamer, propeller	Charleston, S. C.	From Southport, N. C., to Beaufort, S. C.
G. V. B. M.	George S. Boutwell	do	Savannah, Ga.	From Charleston, S. C., to Jacksonville, Fla.
	Tybee	Steam launch	do	On harbor duty, Savannah, Ga.
G. V. C. B.	Louis McLaue	Steamer, side-wheeler	Key West, Fla.	From Cape Florida to Cedar Keys, Fla.
G. V. D. L.	Charles B. Penrose	Launch	Pensacola, Fla.	On harbor duty, Pensacola, Fla.
G. V. D. K.	Walter Forward	Steamer, propeller	Mobile, Ala.	Cedar Keys, Fla., to Port Eads, La.
G. V. D. F.	William H. Seward	Steamer, side-wheeler	Shieldsboro, Miss.	From Mobile, Ala., to West End, Lake Ponchartrain, with occasional visits into the Mississippi to the Head of the Passes.
G. V. D. S.	Wm. E. Smith	Steamer, propeller	New Orleans, La.	On harbor duty, New Orleans, La.
G. V. B. S.	Galveston	do	Galveston, Tex.	From the Rio Grande to Sabine Pass, with occasional visits to Port Eads.
G. V. C. R.	Thomas Corwin	do	Astoria, Oreg.	On Bering Sea duty.
G. V. C. L.	Richard Rush	do	San Francisco, Cal.	Do.
G. V. B. T.	John F. Hartley	do	do	On harbor duty.
G. V. B. K.	Commodore Perry	do	San Diego, Cal.	On Bering Sea duty.
G. V. C. T.	U. S. Grant	do	Port Townsend, Wash.	Do.
G. V. D. M.	Bear	do	Cruise to Arctic	Do.
G. V. C. H.	Oliver Wolcott	do	Sitka, Alaska	Do.
	Scout	Steam launch	Port Townsend, Wash.	Puget Sound.
	Guard	do	do	Do.
G. V. D. H.	William P. Fessenden	Steamer, side-wheeler	Detroit, Mich.	Lakes Huron, Erie, and Superior.
G. V. B. J.	Andrew Johnson	do	Milwaukee, Wis.	Lake Michigan.
G. V. D. R.	Calumet	Steamer, propeller	Chicago, Ill.	On harbor duty, enforcing anchorage laws.
G. V. D. J.	Salmon P. Chase	Bark	Practise cruise	School-ship for cadets.

L I S T
OF
VESSELS OF THE UNITED STATES LIGHT-HOUSE ESTABLISHMENT.

1 8 9 6 .

LIST OF VESSELS BELONGING TO THE UNITED STATES LIGHT-HOUSE ESTABLISHMENT.

Showing their signal letters, class, tonnage, dimensions, horsepower, and date and place where built.

Name.	Signal letters.	Class.	Gross tonnage.	Net tonnage.	Dimensions.			Nominal horsepower.	Indicated horsepower.	When built.	Where built.
					Length.	Breadth.	Depth.				
					<i>Feet.</i>	<i>Feet.</i>	<i>Feet.</i>				
Amaranth	G. V. N. R.	St. s.	743. 72	488. 27	150. 7	28. 0	20. 0	672		1892	Cleveland, Ohio.
Arbutus	G. V. M. T.	St. s.	400. 00		144. 5	25. 0	11. 0			1879	Baltimore, Md.
Armeria	G. V. N. L.	St. s.	1, 052. 05	631. 97	203. 2	34. 7	16. 2	1, 200		1890	Camden, N. J.
Azalea	G. V. N. Q.	St. s.	422. 80		154. 0	25. 0	12. 3	400		1891	New York, N. Y.
Bramble	G. V. M. D.	St. s.	30. 00		45. 0	11. 0	4. 5	45		1879	Baltimore, Md.
Cactus	G. V. L. D.	St. p.	250. 00		140. 7	21. 5	8. 3	200		(†)	
Clover		Sch.	268. 13		115. 0	29. 0	9. 0			1889	Boston, Mass.
Columbine	G. V. N. M.	St. s.	424. 13	212. 07	145. 0	26. 6	12. 8	108	880	1892	Cleveland, Ohio.
Dahlia	G. V. L. H.	St. s.	333. 00		129. 5	25. 0	10. 5	80		1874	Philadelphia, Pa.
Daisy ¹		St. s.	25. 45	12. 73	54. 0	13. 8	5. 8	30		1892	New Bedford, Mass.
Gardenia ²	G. V. N. J.	St. s.	153. 52	82. 72	117. 0	20. 2	9. 4	120		1879	East Deering, Me.
Geranium	G. V. L. M.	St. p.	356. 00		155. 5	23. 0	10. 6	47		1863	New York, N. Y.
Goldenrod		St. p.	143. 58		150. 0	26. 5	3. 7			1888	Jeffersonville, Ind.
Haze	G. V. L. P.	St. s.	274. 46		137. 0	24. 6	16. 2	180		1861	Mythic, Conn.
Jessamine	G. V. M. J.	St. p.	346. 00		146. 3	23. 7	9. 3	185		1881	Baltimore, Md.
John Rodgers	G. V. N. B.	St. p.	260. 71		151. 0	27. 0	8. 7	260		1883	Newburg, N. Y.
Joseph Henry	G. V. M. S.	St. p.	340. 00		180. 0	32. 0	5. 8	209		1880	Jeffersonville, Ind.
Laurel	G. V. L. R.	St. s.	320. 00		134. 0	25. 0	10. 0	108		1876	Baltimore, Md.
Lilac	G. V. N. P.	St. s.	434. 13	212. 07	145. 0	26. 6	15. 2	108	800	1892	Cleveland, Ohio.
Lily	G. V. L. S.	St. p.	200. 00		178. 0	28. 0	4. 3			1875	Louisville, Ky.
Lotus		St. s.			40. 0	11. 0	3. 0			1882	Standardville, Mich.
Madroño	G. V. N. F.	St. s.	411. 69	205. 85	163. 8	27. 5	14. 7		685	1885	Camden, N. J.
Manzanita	G. V. M. B.	St. s.	450. 00		152. 0	26. 0	11. 5	250		1879	Baltimore, Md.
Maple		St. s.	392. 06	196. 03	155. 0	30. 0	11. 8	650		1892	Elizabeth, N. J.
Marigold		St. s.	453. 53	251. 84	150. 0	27. 0	12. 3	550		1890	Wyandotte, Mich.
Mistletoe	G. V. L. W.	St. p.	332. 00		153. 0	25. 4	9. 0	190		1872	Chester, Pa.
Myrtle	G. V. L. T.	St. s.	348. 37		130. 0	25. 0	11. 3			1872	Philadelphia, Pa.
Nettle	G. V. M. K.	St. s.	18. 00		58. 0	13. 2	4. 0	25		1878	New York, N. Y.
Pansy	G. V. M. W.	St. s.	350. 00		147. 0	25. 0	10. 5			1878	Philadelphia, Pa.
Pharos	G. V. M. H.	Sch.	213. 00		100. 0	25. 5	9. 3				Port Jefferson, N. Y.
Rose ³	G. V. N. D.	St. s.	80. 41		92. 0	17. 7	6. 5	34		1873	Boothbay, Me.
Thistle		St. s.	31. 66	15. 83	60. 0	15. 3	7. 0	40		1890	Baltimore, Md.
Verbena	G. V. M. P.	St. p.	294. 10		135. 0	25. 4	9. 0	300		1870	Philadelphia, Pa.
Violet	G. V. M. Q.	St. p.	266. 00	155. 07	143. 0	23. 0	8. 8	400		1861	Staten Island, N. Y.
Warrington	G. V. M. R.	St. s.	300. 00		152. 0	25. 5	11. 5			1868	Detroit, Mich.
Water Lily		St. s.		18. 95	64. 0	10. 6	5. 0	24		1895	New York, N. Y.
Wistaria	G. V. N. C.	St. p.	450. 00		167. 5	25. 0	10. 0			1882	Wilmington, Del.
Zizania	G. V. N. K.	St. s.	458. 00		150. 0	27. 0	12. 0		327	1888	Baltimore, Md.

¹ Formerly Genevieve, No. 86212.

² Formerly George W. Beal, No. 85570.

³ Formerly Grace Darling, No. 85264.

† Purchased from Navy Department in 1865.

L I S T
OF
VESSELS OF THE UNITED STATES COAST AND GEODETIC SURVEY.

1896.

LIST OF VESSELS OF THE UNITED STATES COAST AND GEODETIC SURVEY.

STEAM VESSELS.

Signal letters.	Class.	Name.	Ton- nage.	Length.		Beam.		Draft.	When built.	Where built.	Where employed.	
				<i>Ft.</i>	<i>In.</i>	<i>Ft.</i>	<i>In.</i>					
G. V. S. C.	Screw	Bache, A. D.	182.00	147	8	23	5	10	0	1871	Wilmington, Del.	Atlantic and Gulf.
G. V. S. D.	do	Blake, G. S.	234.54	148	8	26	6	11	7	1874	Baltimore, Md.	Do.
G. V. W. B.	do	Cosmos	25.00	52	5	12	0	4	0	1887	Mare Island, Cal.	Alaska.
G. V. S. J.	do	Endeavor	88.37	111	0	18	5	7	5	1862	Norfolk, Va.	Atlantic and Gulf.
G. V. S. L.	do	Godney	174.37	140	0	23	8	6	9	1875	New York, N. Y.	Pacific.
G. V. S. M.	do	Hassler	319.49	154	0	24	7	12	0	1872	Camden, N. J.	Do.
G. V. S. P.	do	McArthur	130.47	115	0	20	0	12	0	1876	Mare Island, Cal.	Do.
G. V. T. Q.	do	Patterson, C. P.	453.00	175	0	27	3	14	2	1883	Brooklyn, N. Y.	Do.

SAILING VESSELS.

G. V. S. W.	Schooner	Drift	87.00	76	0	19	6	10	8	1876	Baltimore, Md.	Light-House Board.
G. V. T. B.	do	Earnest	60.00	89	0	23	0	7	3	1875	do	Pacific.
G. V. T. P.	do	Eagr. ¹	191.71	121	0	30	4	9	0	1875	Williamsburg, N. Y.	Atlantic and Gulf.
G. V. T. R.	do	Matchless	120.00	99	6	24	3	7	0	1859	Key West, Fla.	Do.
G. V. T. F.	do	Quick	38.00	60	0	21	6	4	6	1873	Baltimore, Md.	Do.
G. V. T. S.	do	Spy	17.00	51	6	14	0	1	6	1888	Tottenville, N. Y.	Do.
G. V. T. W.	do	Transit	21.00	60	0	15	0	1	8	1888	do	Do.

¹ Formerly No. 90768, Mohawk.

L I S T
OF
VESSELS OF THE UNITED STATES FISH COMMISSION.

1896.

LIST OF VESSELS OF THE UNITED STATES FISH COMMISSION.

Signal letters.	Rig.	Name.	Gross tonnage.	Net tonnage.	Length.	Breadth.	Depth.	When built.	Where built.
G. V. Q. B.	Steamer	Albatross	638.82	385.82	<i>Feet</i> 200.0	<i>Feet.</i> 27.6	<i>Feet.</i> 16.9	1882	Wilmington, Del.
G. V. Q. C.	do	Fish Hawk	441.40	205.71	146.6	27.0	10.9	1873	Do.
G. V. Q. F.	Schooner	Grampus	87.68	83.30	81.0	22.9	10.0	1886	Noank, Conn.

6288 M V 96—26

401

LIST OF VESSELS OF THE BUREAU OF IMMIGRATION.

	Name.	Gross tonnage.	Net tonnage.	Length.	Breadth.	Depth.	When built.	Where built.	Where employed.
Paddle.....	John G. Carlisle.....	710.37	600.23	135.6	298	11.7	1896	Noank, Conn.....	New York.

L I S T
OF
VESSELS EMPLOYED IN THE MARINE-HOSPITAL SERVICE.

1 8 9 6.

LIST OF VESSELS EMPLOYED IN THE MARINE-HOSPITAL SERVICE JUNE 30, 1896.

Name of vessel.	Rig.	Tonnage.	Dimensions.			When built.	Where built.	Material.	Estimated cost.	Service.	Quarantine station.
			Length.	Breadth.	Depth.						
Zamora ¹	Bge.	120.44	<i>Ft. In.</i> 84	<i>Ft. In.</i> 26 7	<i>Ft. In.</i> 8 6	1880	Quaco, New Brunswick.	Wood.....	Disinfecting barge....	Gulf, Ship Island, Miss.	
William Welch.....	St. s.	88.00	122	16	6 5	1889	Wilmington, Del.....	Iron.....\$27,000	Fumigating steamer..	Do.	
Louis Pasteur.....	St. s.	87	16 6	6 1	1889do.....do.....22,500	Boarding steamer.....	Reedy Island, near Port Penn, Del.	
Robert Koch.....	St. s.	87	16 6	6 1	1889do.....do.....22,500	Fumigating steamer..	Delaware Breakwater near Lewes, Del.	
John M. Woodworth..	St. s.	88.13	80	17	7 6	1880	Camden, N. J.....	Wood.....30,000	Quarters.....	Southport, N. C.	
Dagmar ²	St. s.	88.08	101 3	16 5	9	1886	Newburg, N. Y.....	Steel.....27,000	Boarding steamer.....	Cape Charles, near Fishermans Island, Va.	
Jamestown†.....	Shp.	888.00	163 6	36	1845	Gosport, Va.....do.....	Detention of passengers and disinfecting vessel.	Do.	
Charles Foster ³	St. s.	85.89	81	19 7	9 5	1890	Brooklyn, N. Y.....	Wood.....26,000	Boarding steamer.....	Key West, Dry Tortugas, Fla.	
George M. Sternberg..	St. s.	80	16 9	5 9	1892	San Francisco, Cal...	Steel.....28,900do.....	San Francisco, Cal.	
Omaha‡.....	St. s.	1,122.00	250 6	38	16 6	1869	Philadelphia, Pa.....	Wood.....	Detention of passengers and disinfecting vessel.	Do.	
Iroquois‡.....	St. s.	695.00	198 1	33 1	15 3	1858	New York, N. Y.....do.....	Detention of passengers.	Port Townsend, Wash.	


¹ Formerly No. 28113, schooner Zamora.

² Formerly No. 157178, purchased at New York, N. Y., in 1891.

³ Formerly No. 128667, C. K. Buckley, purchased at New York, N. Y., in 1892.

† Transferred from U. S. Navy in 1892.

‡ Transferred from U. S. Navy in 1893.



Widener Library



3 2044 105 529 218